37250

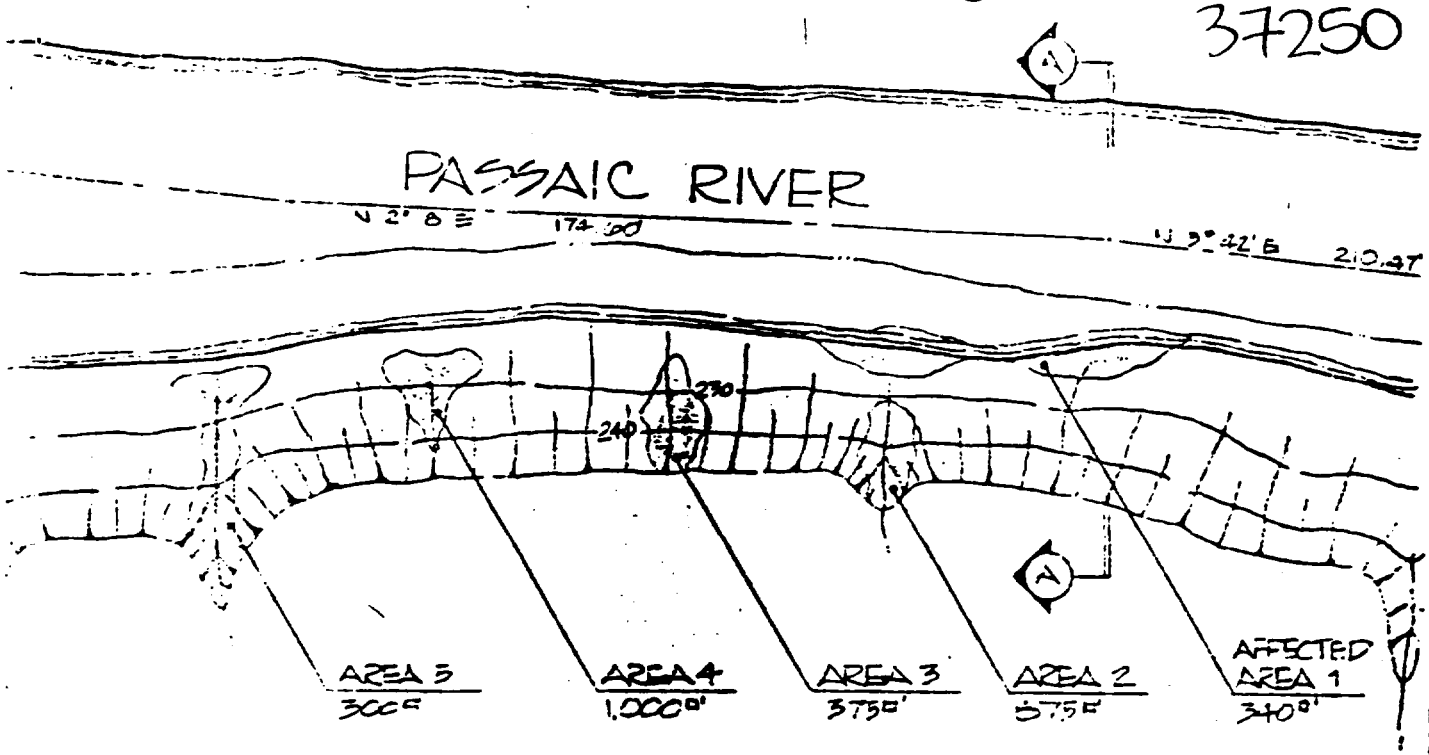

PLAN
SCALE ~1"=40'

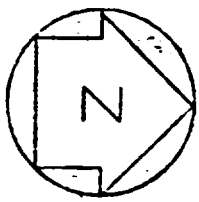

APPROVED
Encr. Appn. No.
8419
OCT 2 1978
State of New Jersey
Dept. Environmental Protection
Division Water Resources
Bur. Flood Plain Mgt.

8419

Patrick H. Chheda
8/21/78

REVISION - DATE	DESCRIPTION

GOLD BOND BUILDING PRODUCTS
"A" DIVISION OF NATIONAL GYPSUM COMPANY
BUFFALO, NEW YORK

MILLINGTON PROPERTY
MINOR REPAIR ALONG
PASSAIC RIVER BANK

SCALE AS NOTED	DATE 8 AUGUST 1978
DRAWN JMII	MILLINGTON NJ
CHECKED FHC.	MJP-2a
APPROVED	
PROJECT	

[illegible] DWG. WITH MJP-2
[illegible] NOTES REFER
[illegible]

ASB 002 0139

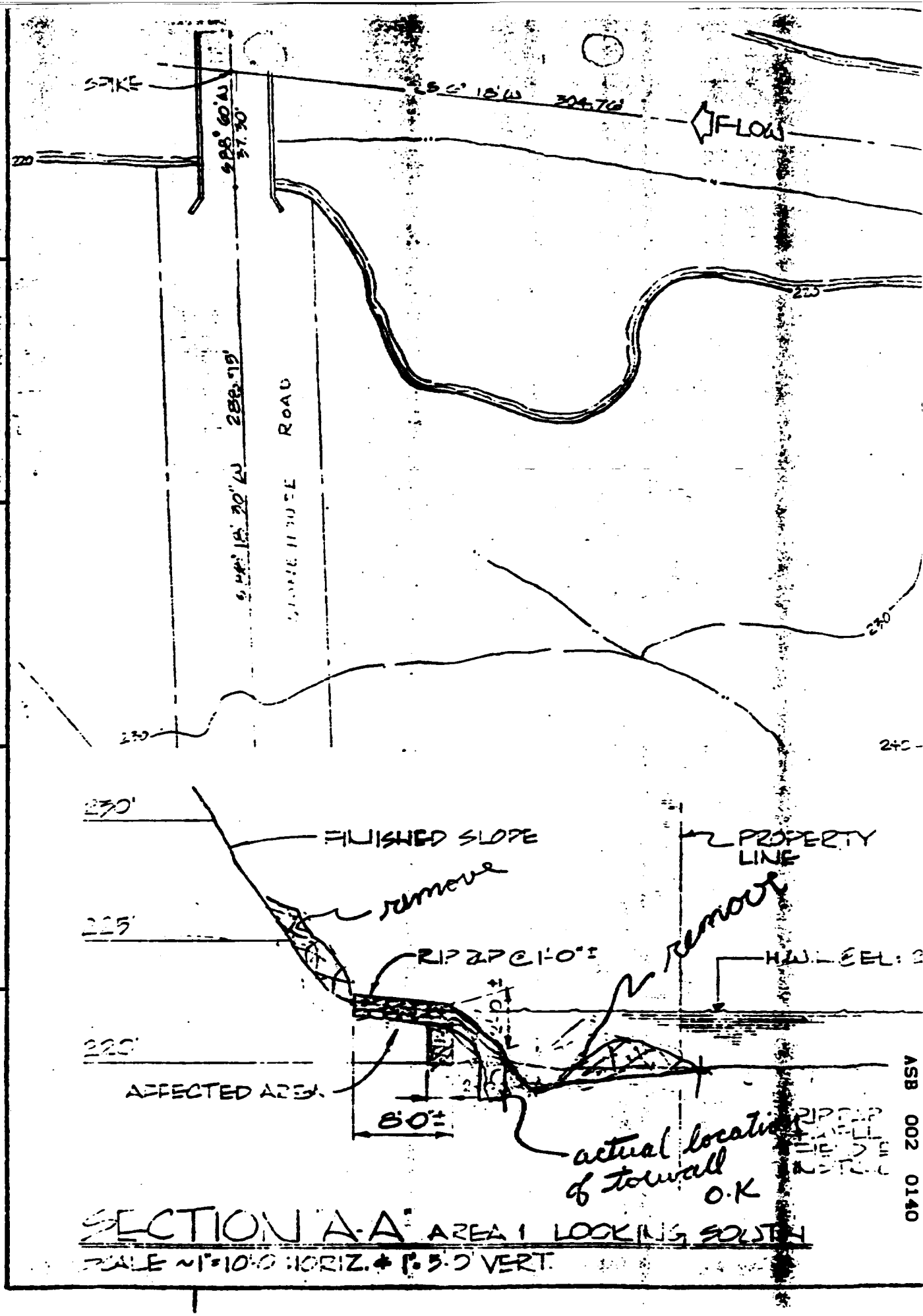

SECTION A-A AREA 1 LOOKING SOUTH

SCALE ~1"=10'-0" HORIZ. & 1"=5'-0" VERT.

ASB 002 0140

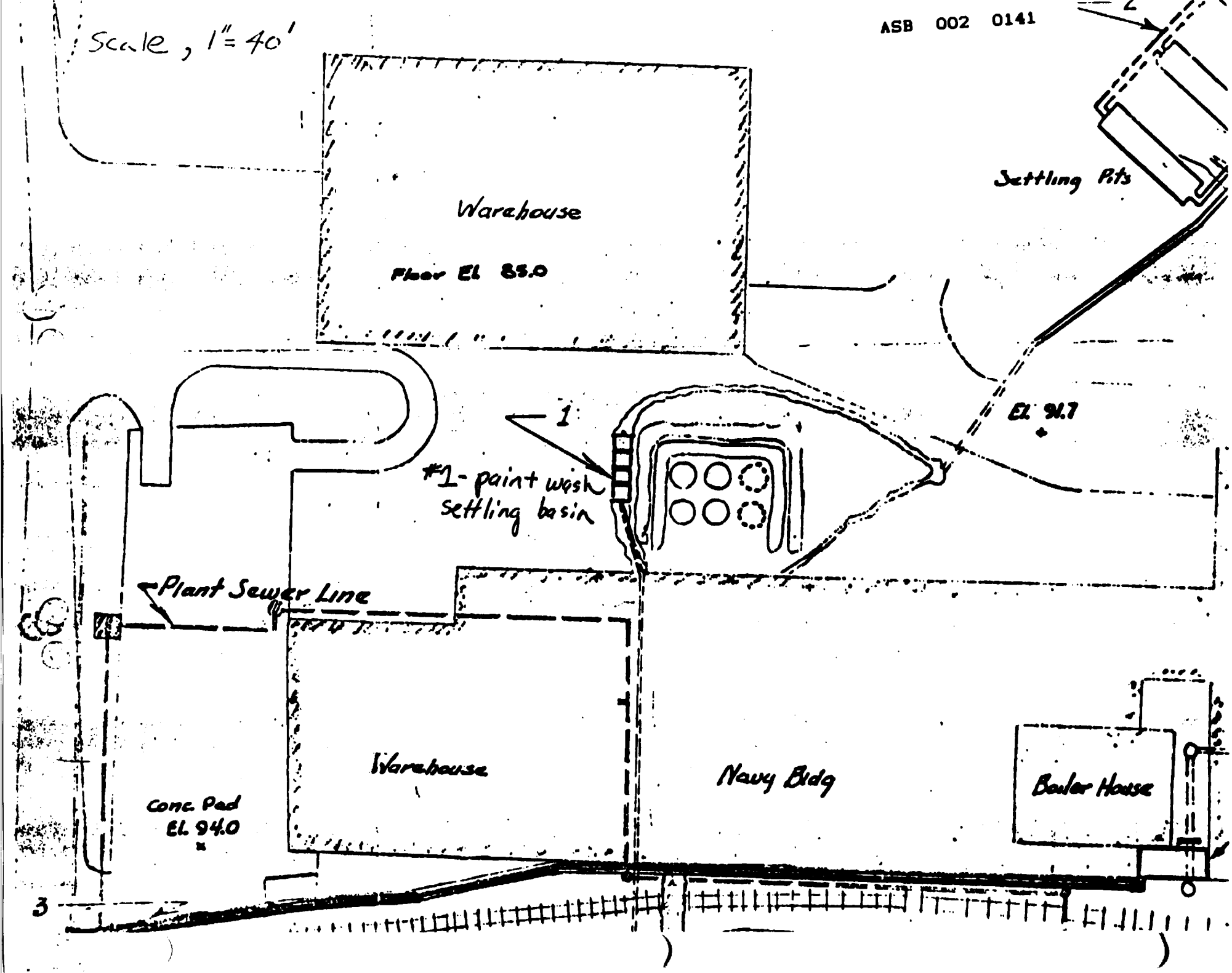
Scale, 1" = 40'
Warehouse
Floor El 85.0
Settling Pits
El 91.7
1
#1- paint wash settling basin
Plant Sewer Line
Warehouse
Navy Bldg
Boiler House
Conc. Pad
El 94.0
3

ERNARDS

ASSAIC

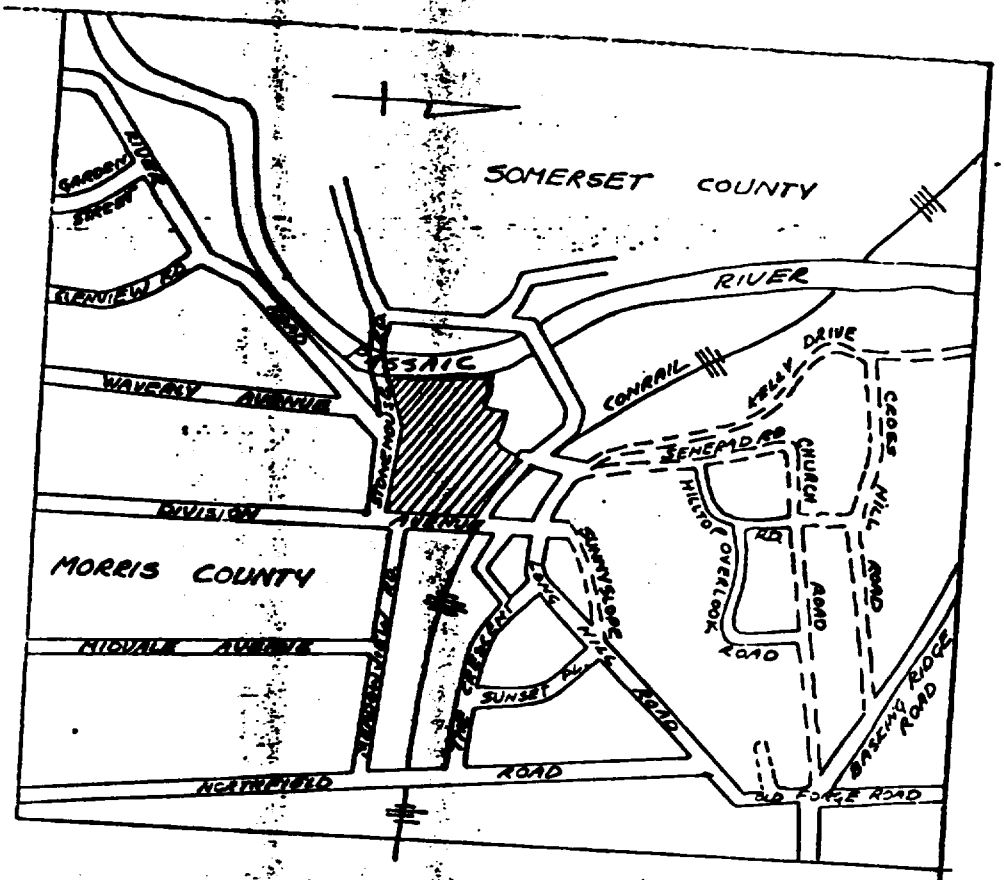

KEY MAP
SCALE: 1" = 1000 FT.

ASB 002 0142