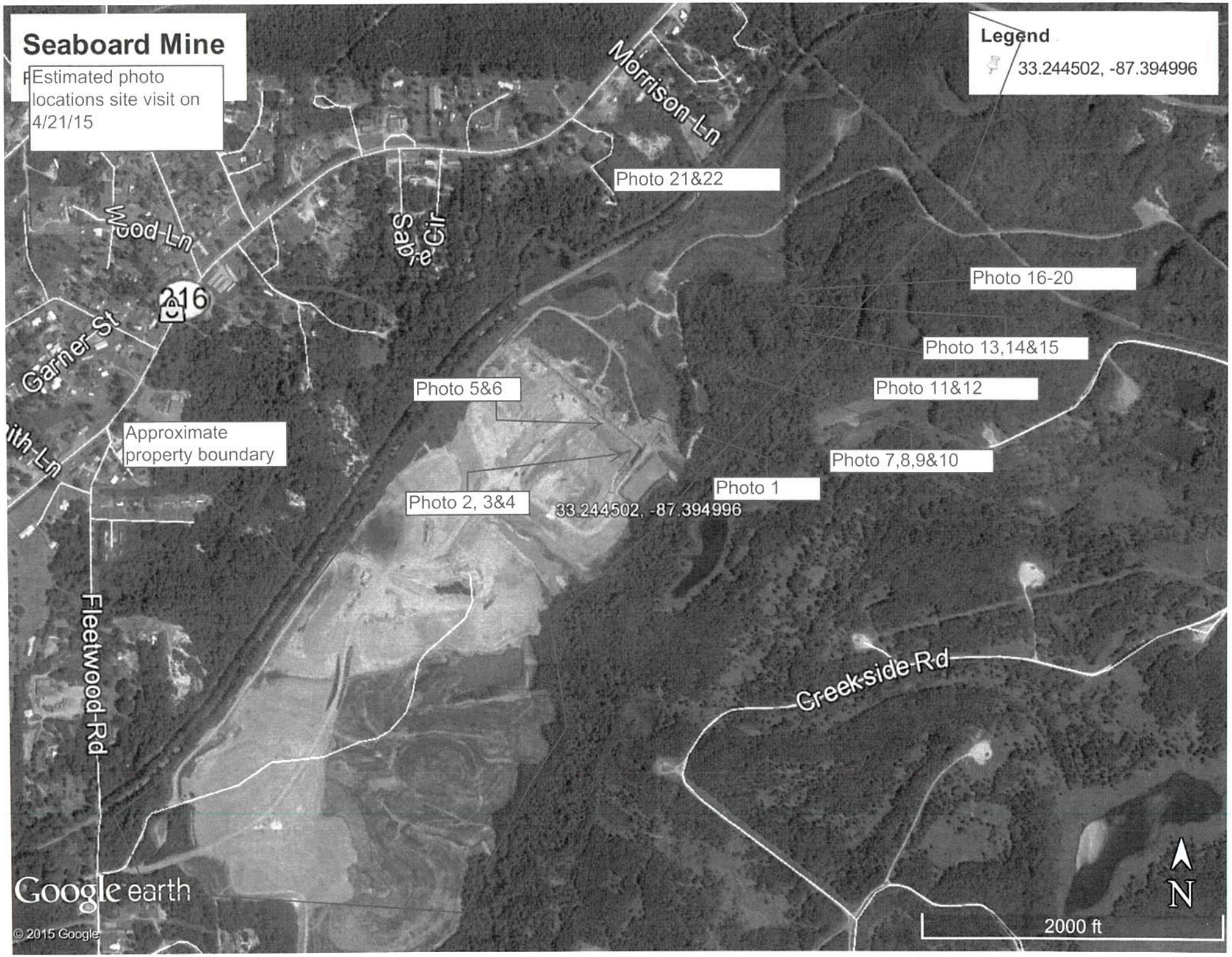
Seaboard Mine
Estimated photo locations site visit on 4/21/15
Legend
33.244502, -87.394996
Morrison Ln
Photo 21&22
Wood Ln
Sabre Cir
216
Photo 16-20
Garner St
Photo 13,14&15
Photo 5&6
Photo 11&12
Approximate property boundary
Photo 7,8,9&10
Photo 1
Photo 2, 3&4
33.244502, -87.394996
Fleetwood Rd
Creek-side Rd
Google earth
© 2015 Google
N
2000 ft

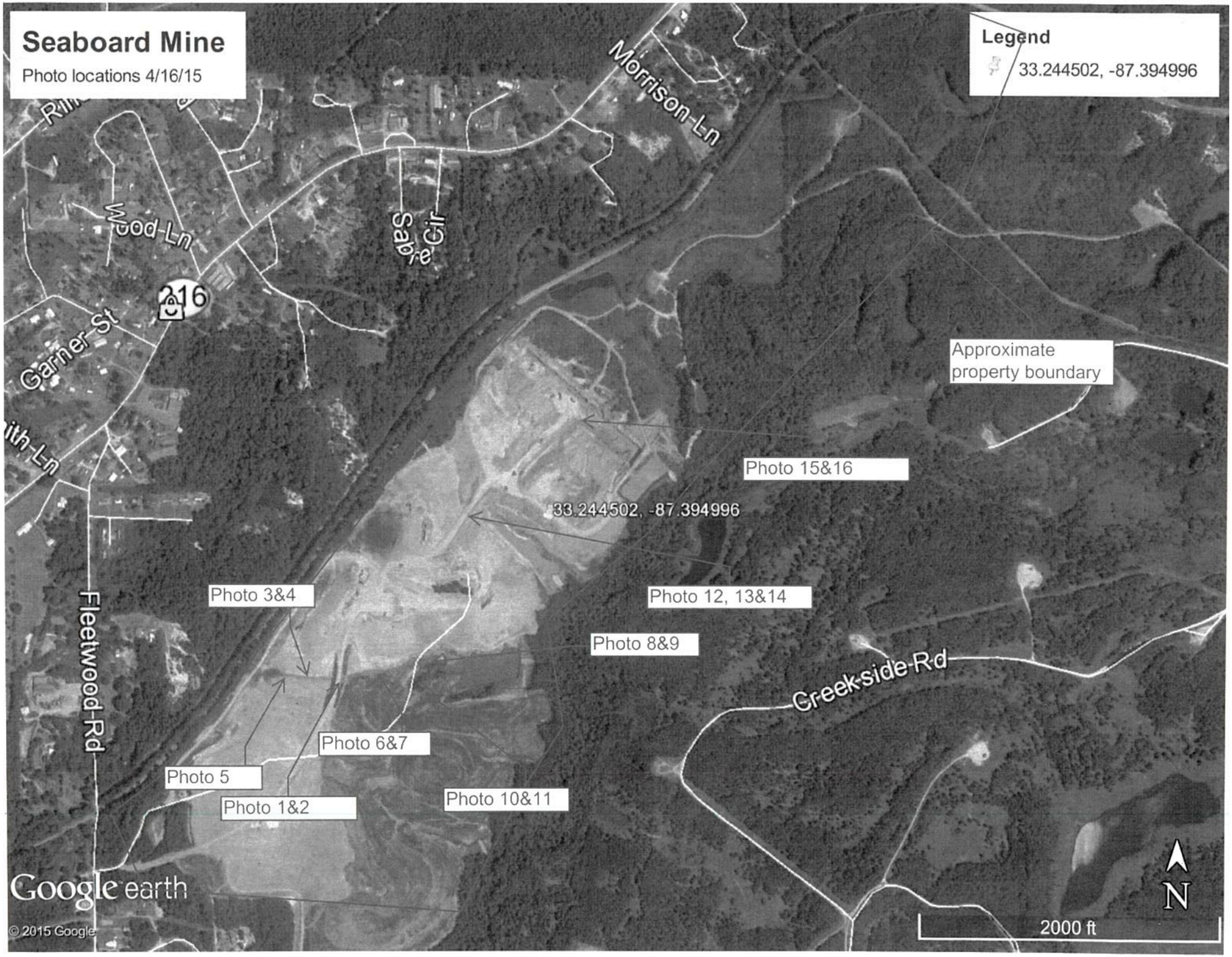
Seaboard Mine
Photo locations 4/16/15
Legend
33.244502, -87.394996
Morrison Ln
Wood Ln
Sabre Cir
216
Garner St
Approximate property boundary
Photo 15&16
33.244502, -87.394996
Photo 3&4
Photo 12, 13&14
Photo 8&9
Fleetwood Rd
Creek-side Rd
Photo 6&7
Photo 5
Photo 1&2
Photo 10&11
Google earth
© 2015 Google
N
2000 ft

# Compliance Inspection Photos
# April 16, 2015

Seaboard Mine

SAM-2009-01271-CHE

## Photo 1

View of re-constructed stream from road crossing, looking downstream toward pond 18.

## Photo 2

View of same stream from the road crossing, looking upstream toward western property boundary. The tree line is the approximate property boundary.

## Photo 3

View of same stream, looking upstream.

## Photo 4

Another view of re-constructed stream.

## Photo 5

View of the wetland at the property boundary. Flow enters this wetland from culverts. This wetland system drains into the re-constructed stream seen in previous photos.

## Photo 6

View of the re-constructed stream downstream of the road crossing on site, looking upstream.

## Photo 7

View of same stream , looking downstream.

## Photo 8

View of same stream, looking upstream.

## Photo 9

View of the same stream above pond 18.

**Photo 10**

View of pond 18.

## Photo 11

General view of reclaimed area, looking in a southerly direction toward increment 1. Pond 18 is to the east (left) of where I was standing.

**Photo 12**

View of pond 19.

## Photo 13

Another view of pond 19.

## Photo 14

View of the area upgradient of Pond 19.

## Photo 15

Heavy equipment operator working above pond 20.

## Photo 16

View of area upgradient of pond 20.

# Compliance Inspection Photos
# April 21, 2015

Seaboard Mine

SAM-2009-01271-CHE

## Photo 1

View of pond 20, looking southwesterly.

## Photo 2

View of pond 20 looking toward the overflow weir.

**Photo 3**

Pond 20.

## Photo 4

View of the area upgradient of pond 20.

## Photo 5

View from mining road looking toward pond 20.



## Photo 6

View from mining road above pond 20 looking upgradient toward northwestern property boundary.



## Photo 7

View looking toward pond 21.

## Photo 8

View of area above pond 21,  looking northeasterly.

## Photo 9

View looking in a northeasterly direction, above pond 21.



## Photo 10

Pond 21, looking southerly.

## Photo 11

Pond 21 looking toward the dam.

## Photo 12

View of flow coming from on old pond that was above this area.

## Photo 13

Location where the flow converges with WFP 2.

## Photo 14

Another view of drainage coming from above this area.

## Photo 15

View of this drainage, looking downgradient.

## Photo 16

View of tire tracks going into WFP 2.

## Photo 17

View of WFP 2 looking downgradient toward pond 21.

## Photo 18

View of rock and sediment that has been pushed into WFP 2.

## Photo 19

View looking southwesterly toward pond 21.

## Photo 20

General view of area in increment 4 looking southwesterly toward pond 21.

## Photo 21

View of WFP 2 upstream of the disturbance.

## Photo 22

View of fractured bedrock in WFP 2.