EPA Region 5 Records Ctr.
352442

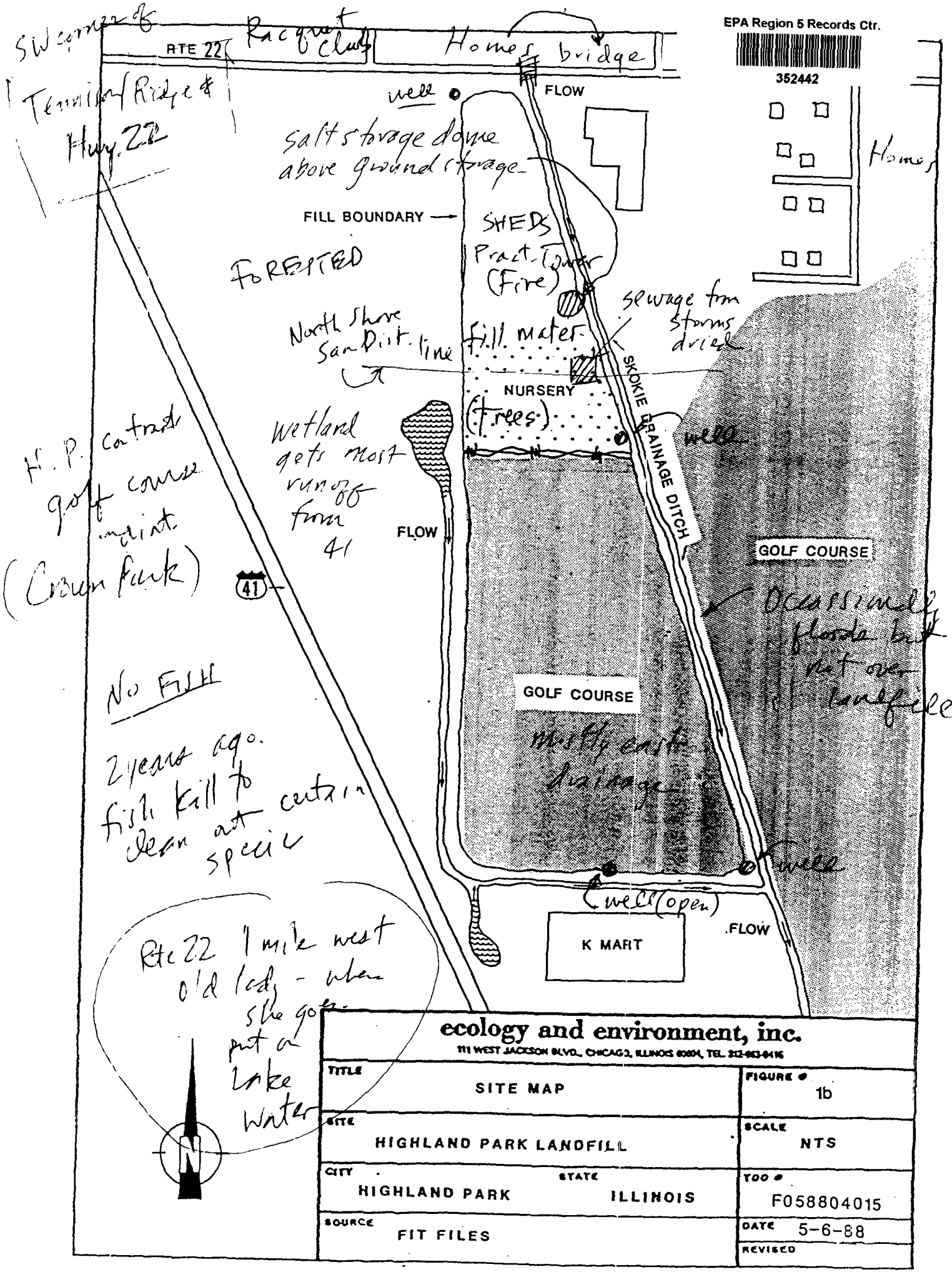

ecology and environment, inc.
111 WEST JACKSON BLVD., CHICAGO, ILLINOIS 60604, TEL. 312-663-9415

TITLE: SITE MAP	FIGURE #: 1b
SITE: HIGHLAND PARK LANDFILL	SCALE: NTS
CITY: HIGHLAND PARK STATE: ILLINOIS	TDD #: F058804015
SOURCE: FIT FILES	DATE: 5-6-88
	REVISED:

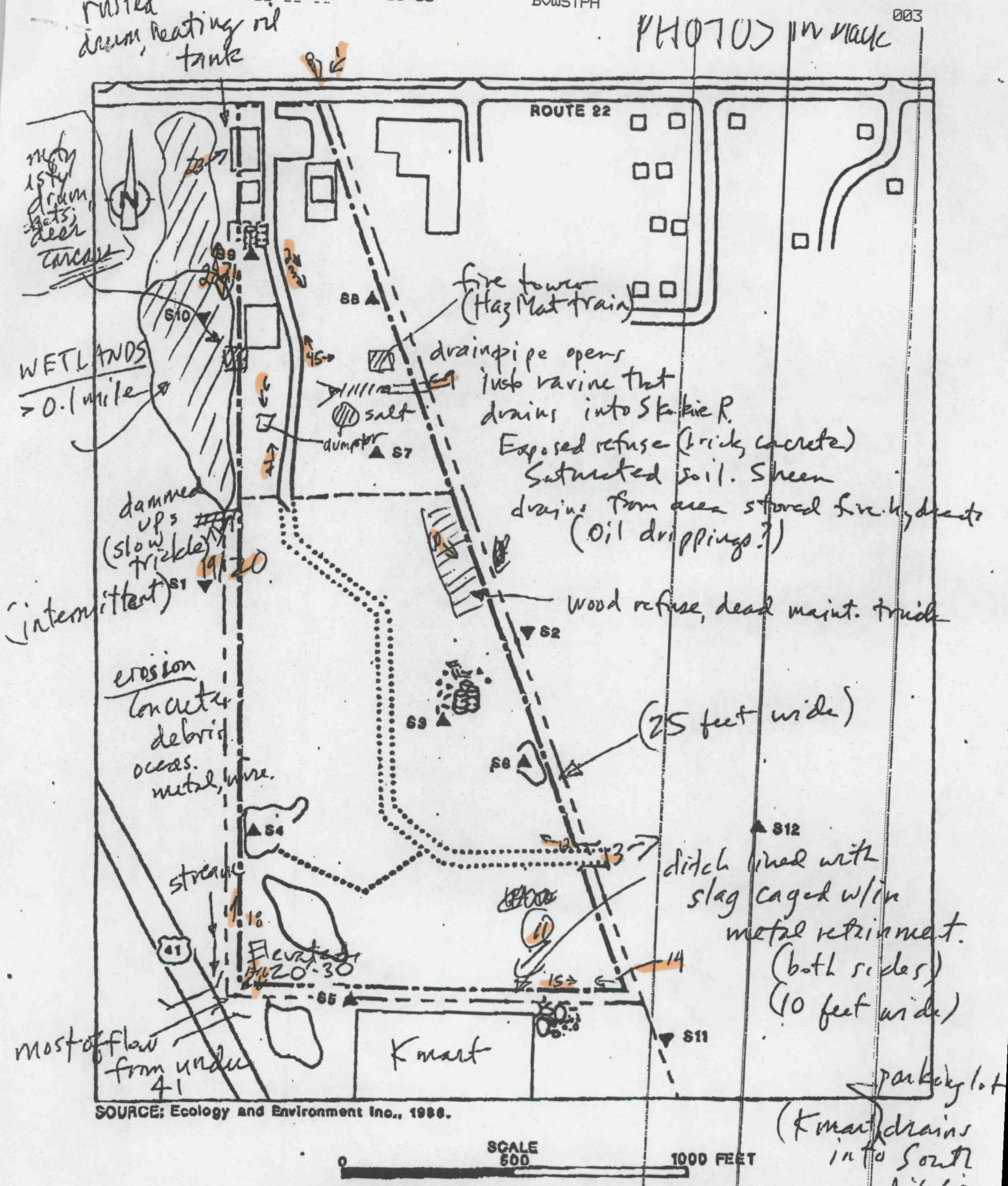

SOURCE: Ecology and Environment Inc., 1986.

SCALE 0 500 1000 FEET

FIGURE 3-2 SOIL AND SEDIMENT SAMPLING LOCATIONS.

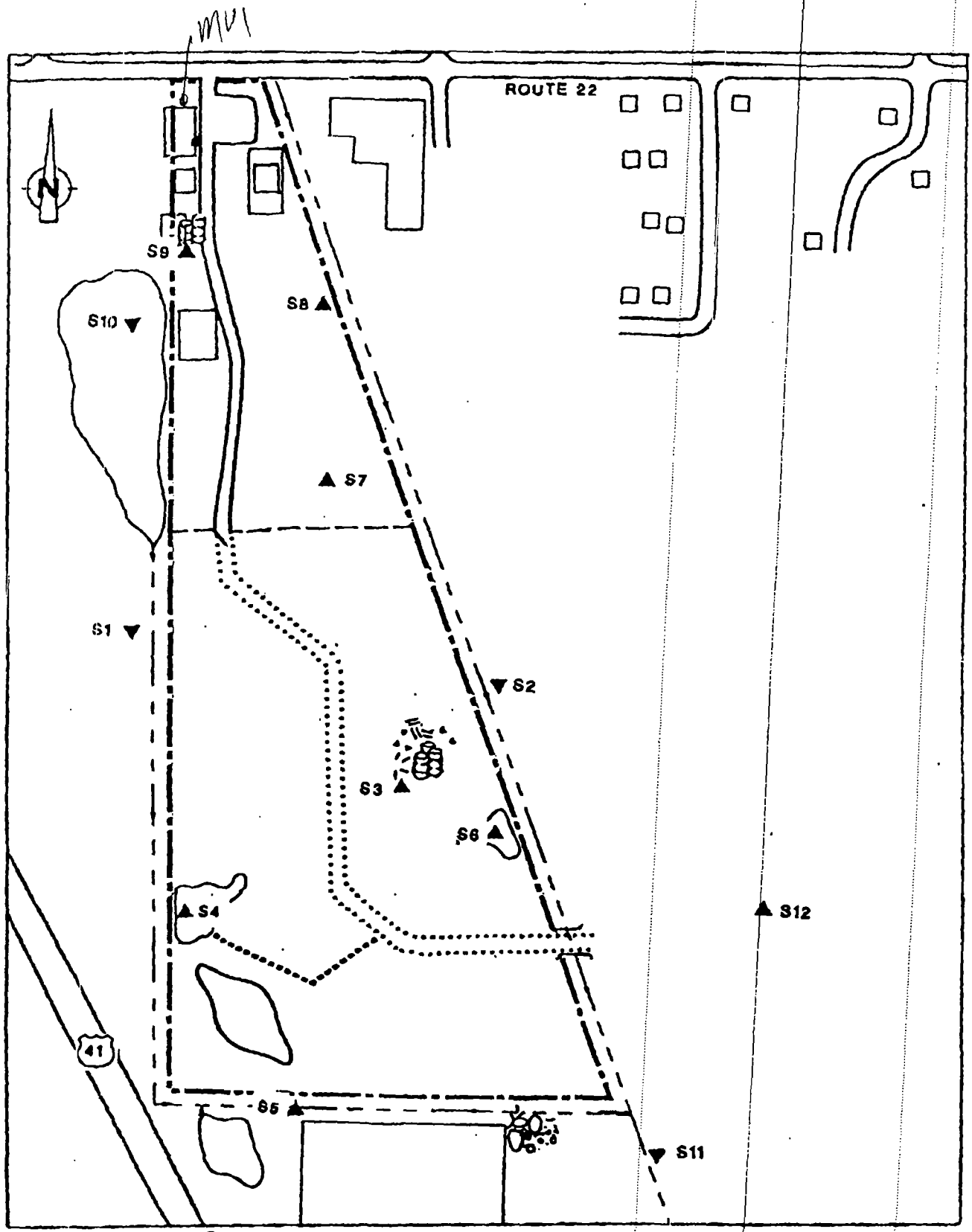

SOURCE: Ecology and Environment Inc., 1988.

SCALE
0 500 1000 FEET

FIGURE 3-2 SOIL AND SEDIMENT SAMPLING LOCATIONS.

EAN ANNUAL TOTAL PRECIPITATION (inches) BY STATE CLIMATIC DIVISIONS

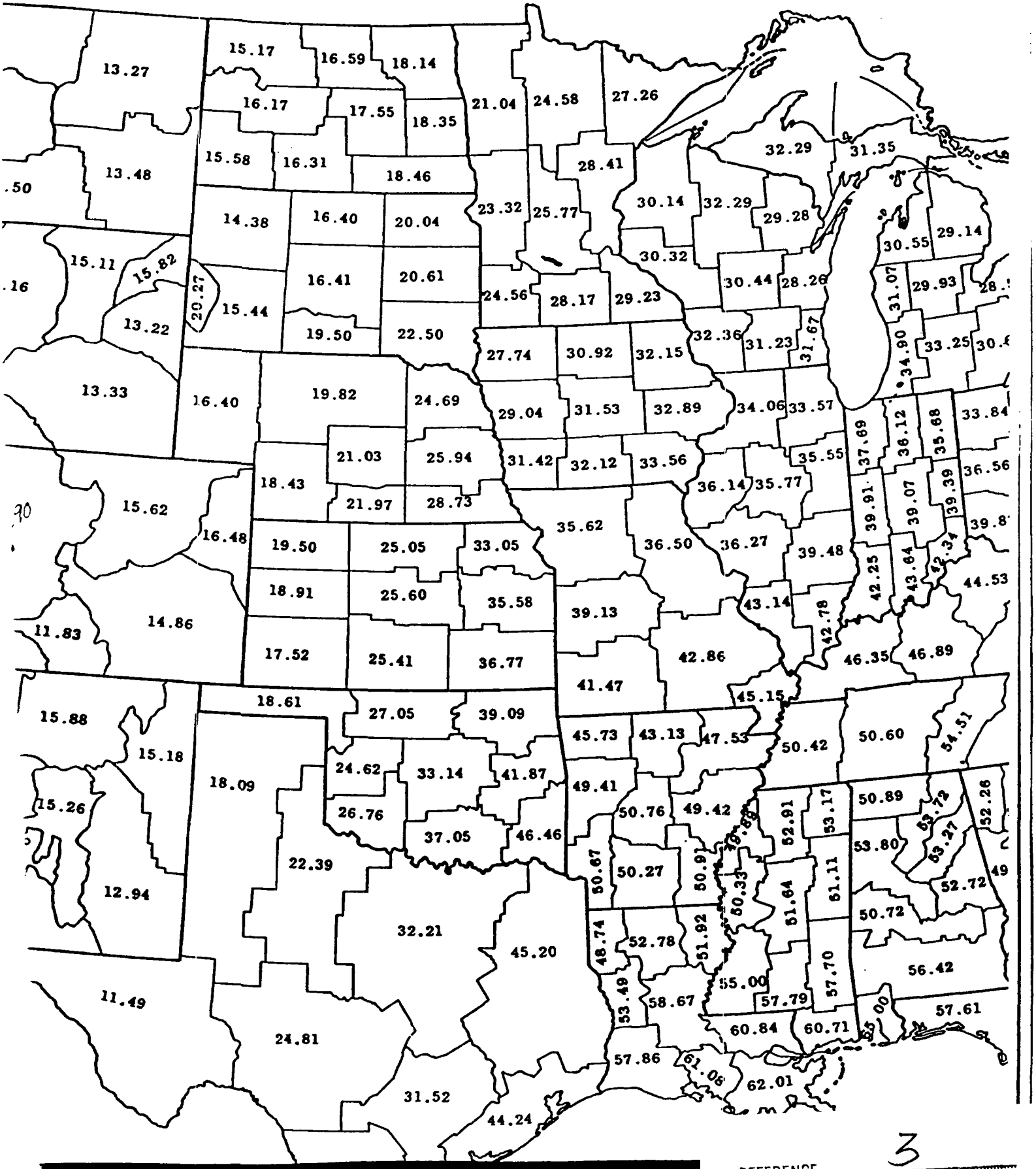

REFERENCE 3

SITE NAME H.P.L.F

SITE ID IUD981795479

Source: Climatic Atlas of the United States, U.S. Department of Comerce, National Climatic Center, Ashville, NC, 1979

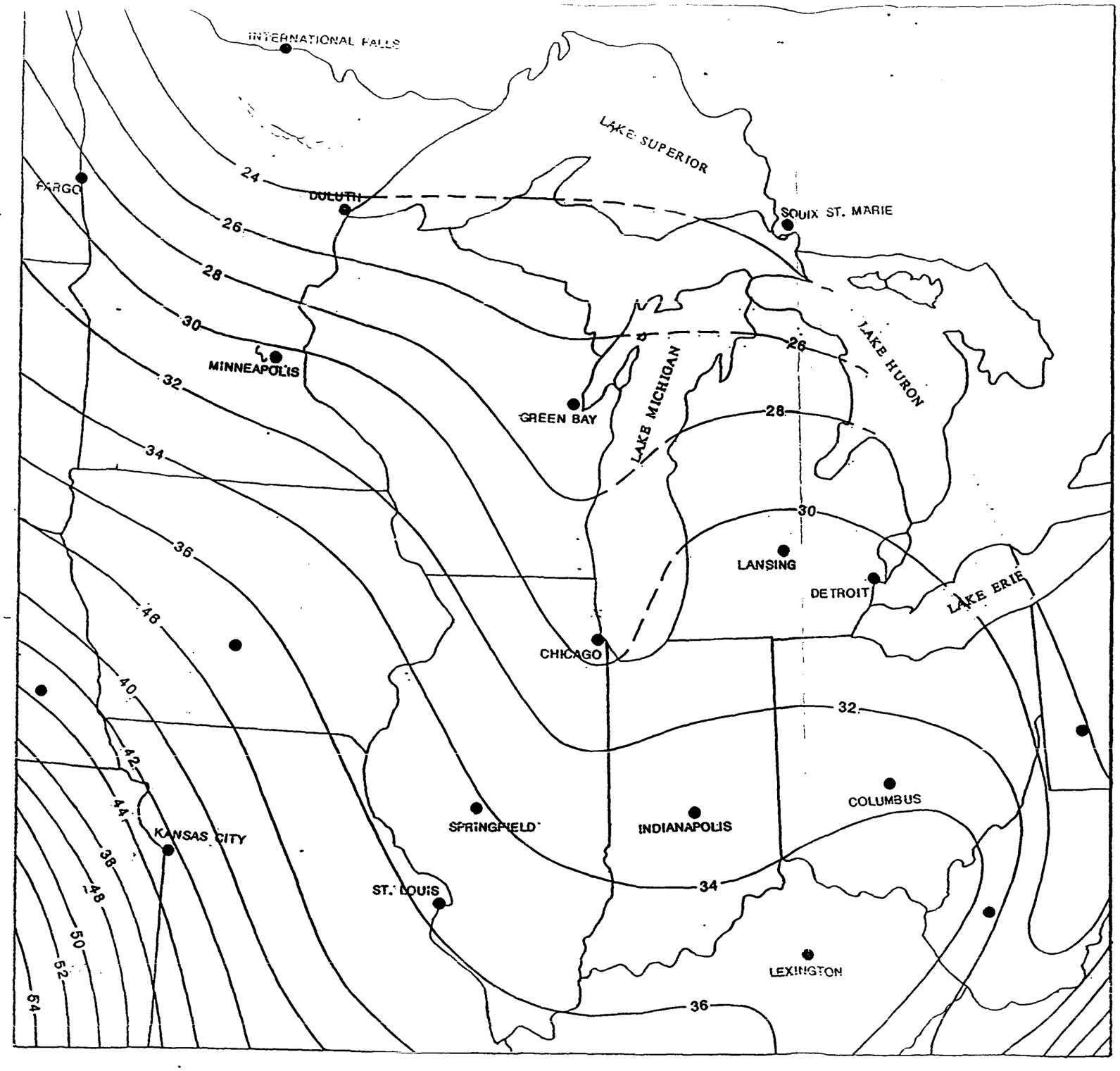

REFERENCE 3
SITE NAME H.P.L.F.
SITE ID ILD981795479

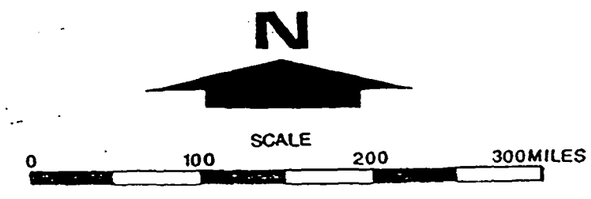

FIGURE 4a MEAN ANNUAL LAKE EVAPORATION (IN INCHES)

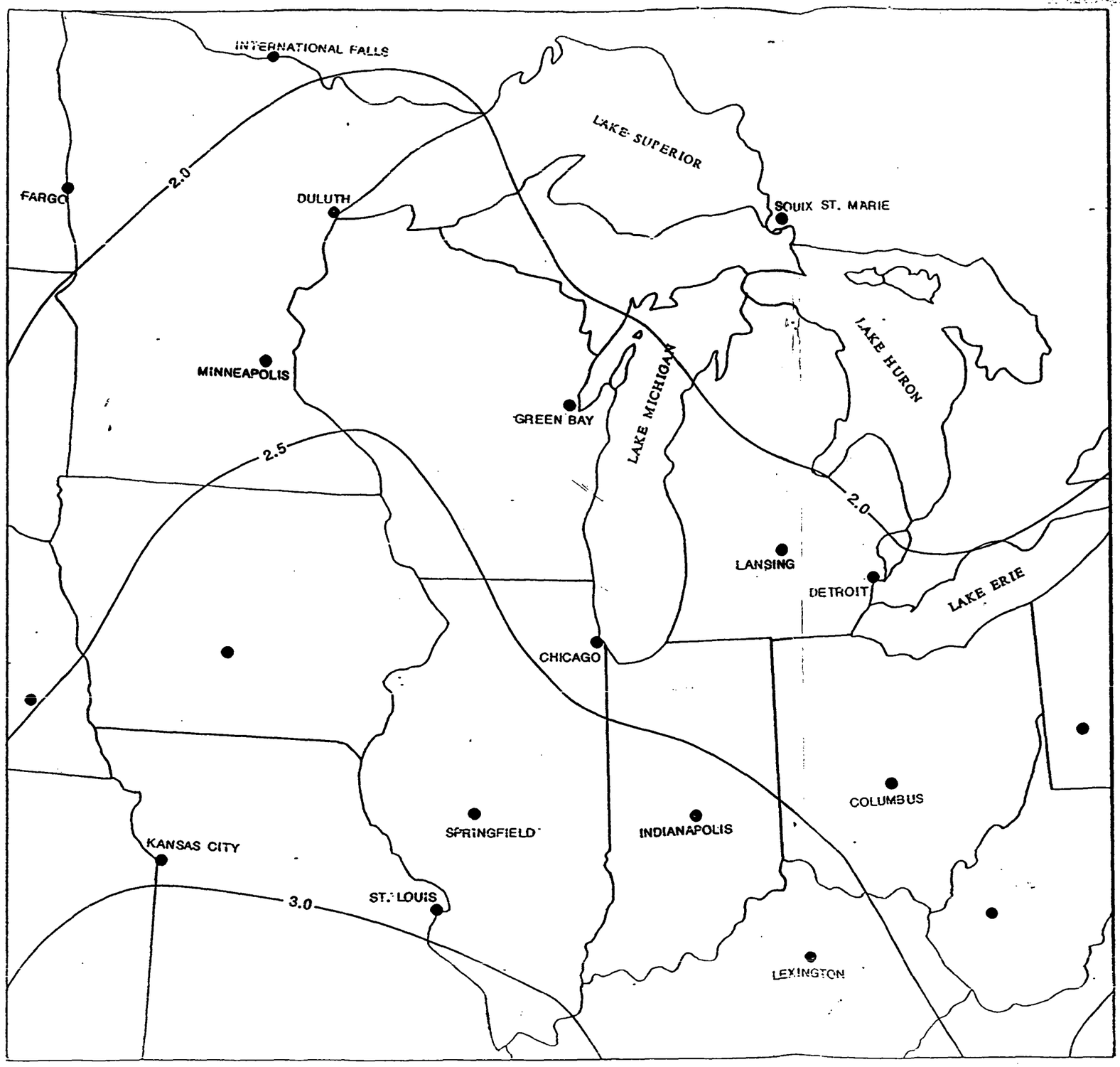

Source: Rainfall Frequency Atlas of the United States, Technical Paper No. 40, U.S. Department of Commerce, U.S. Government Printing Office, Washington, D.C., 1963.

REFERENCE 3
SITE NAME H.P.L.F.
SITE ID ILD981795479

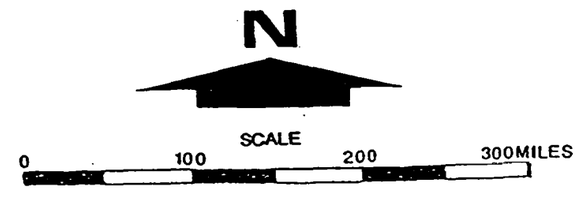

FIGURE 8a 1-YEAR 24-HOUR RAINFALL (INCHES)

REFERENCE 19
SITE NAME H.P. Landfill
SITE ID ILD981795479

Highland Park Lanc
4-28-83
no monitoring

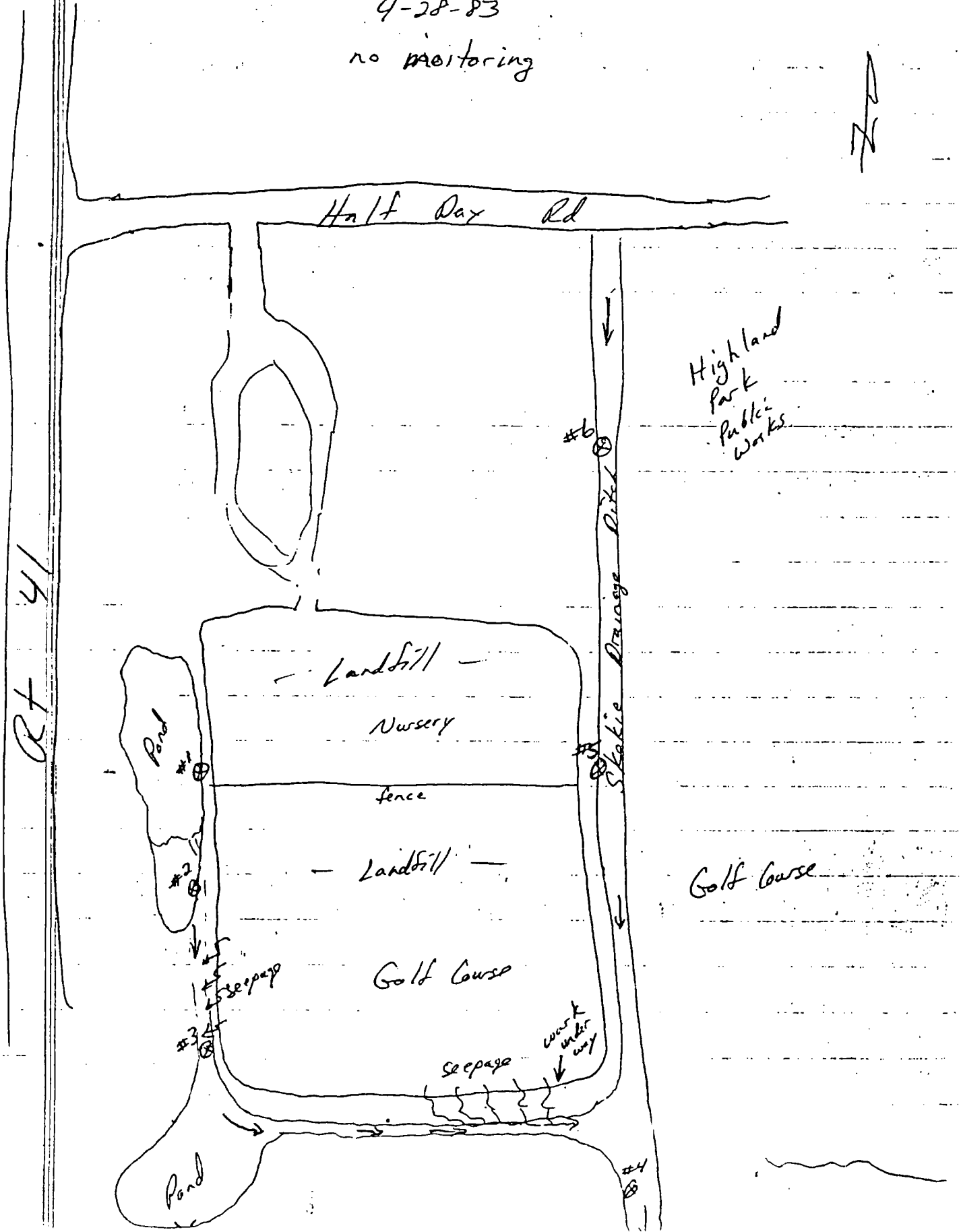

HIGHLAND PARK

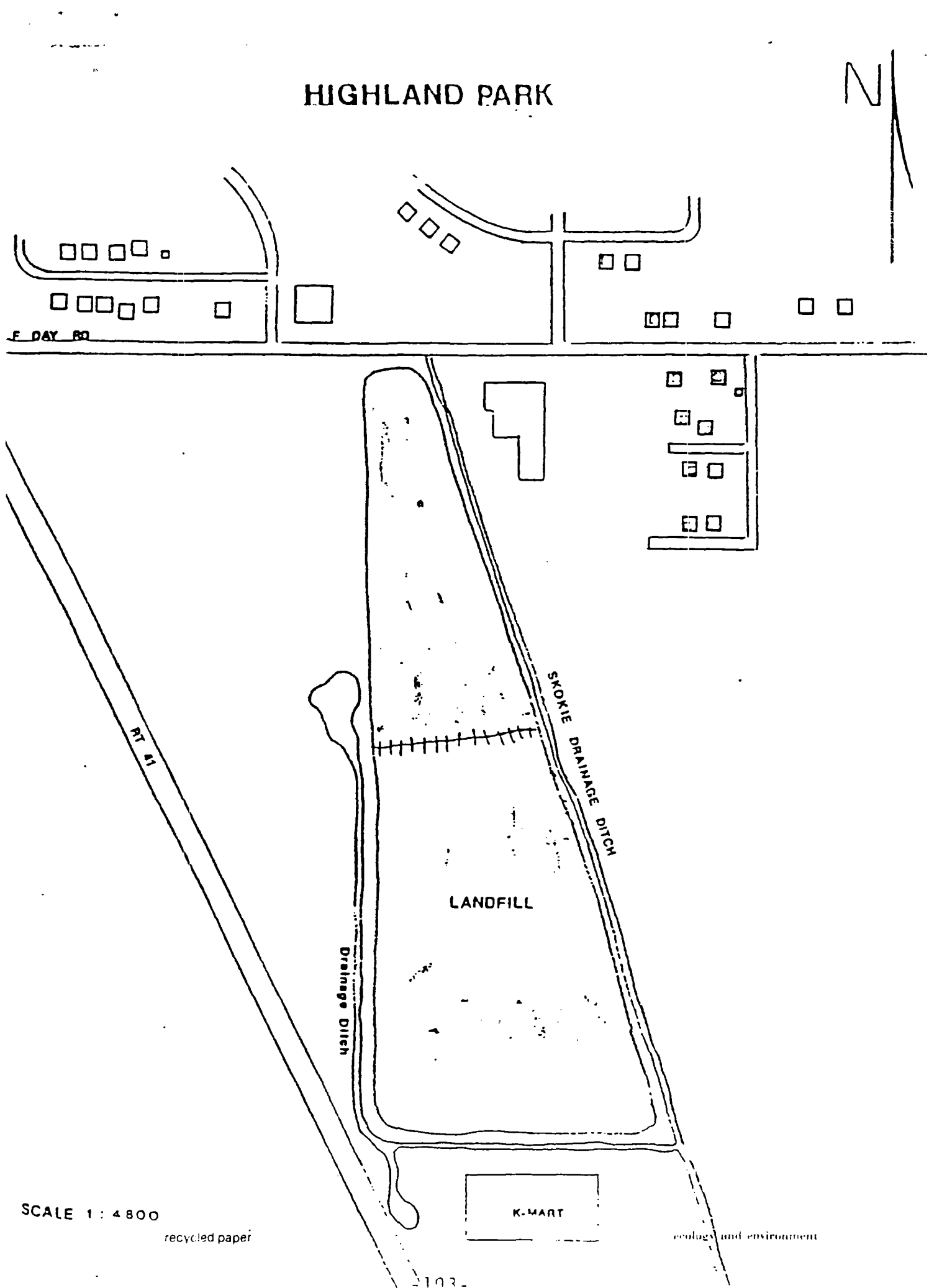

SCALE 1 : 4800

recycled paper

ecology and environment

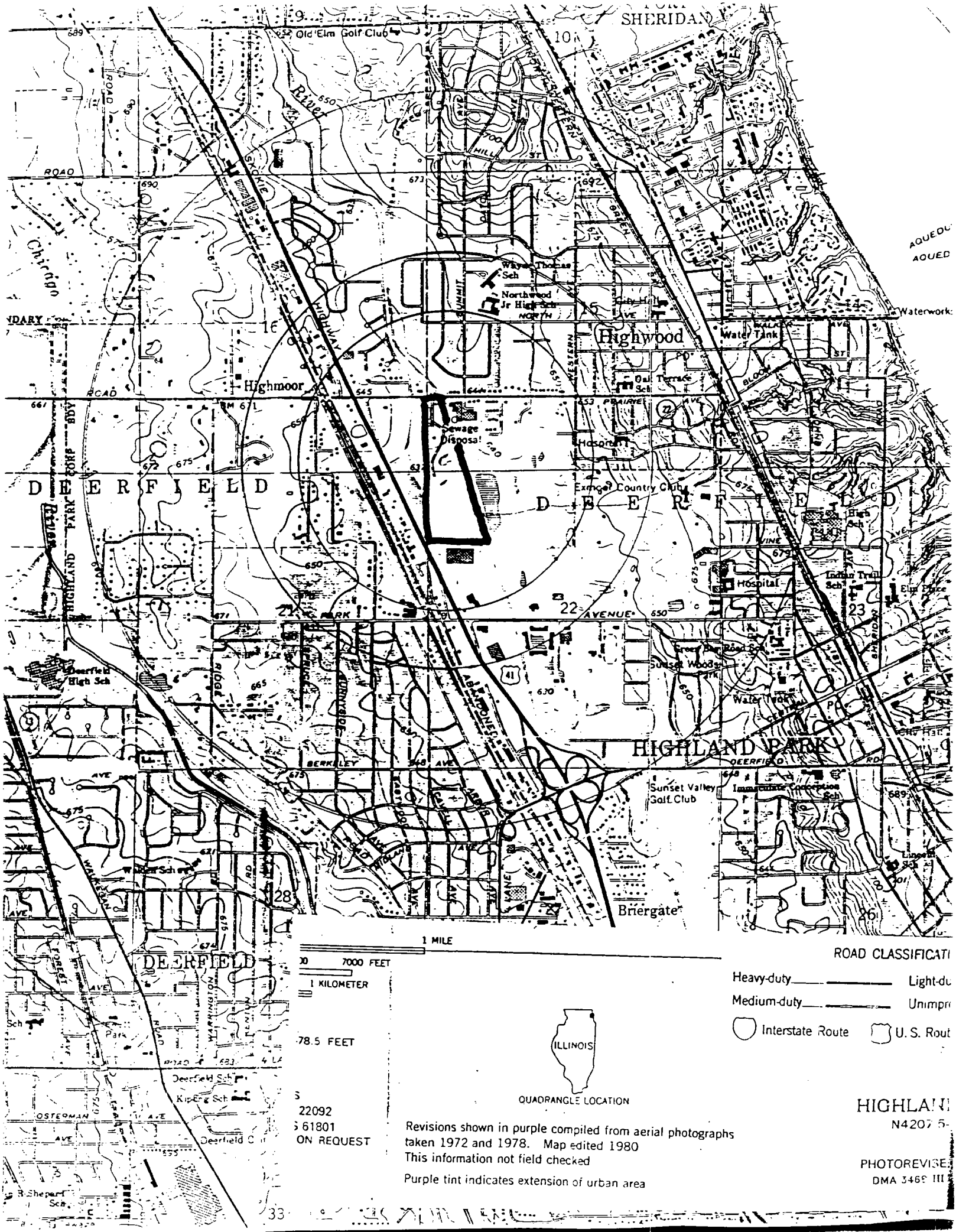

Revisions shown in purple compiled from aerial photographs taken 1972 and 1978. Map edited 1980
This information not field checked

Purple tint indicates extension of urban area

RDS-8410-01
Deerfield Metro Disposal
Wheeling, IL Quad.

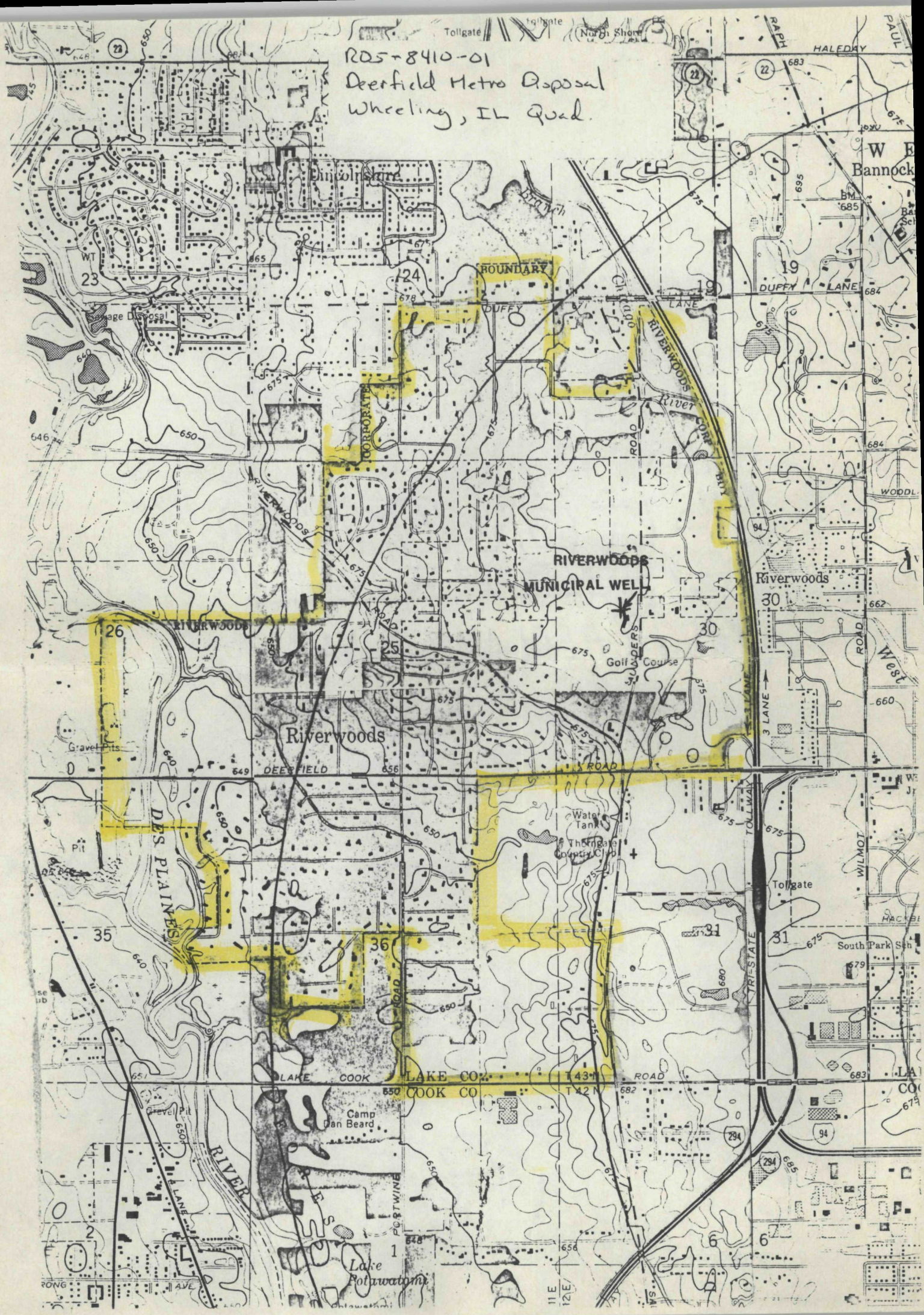

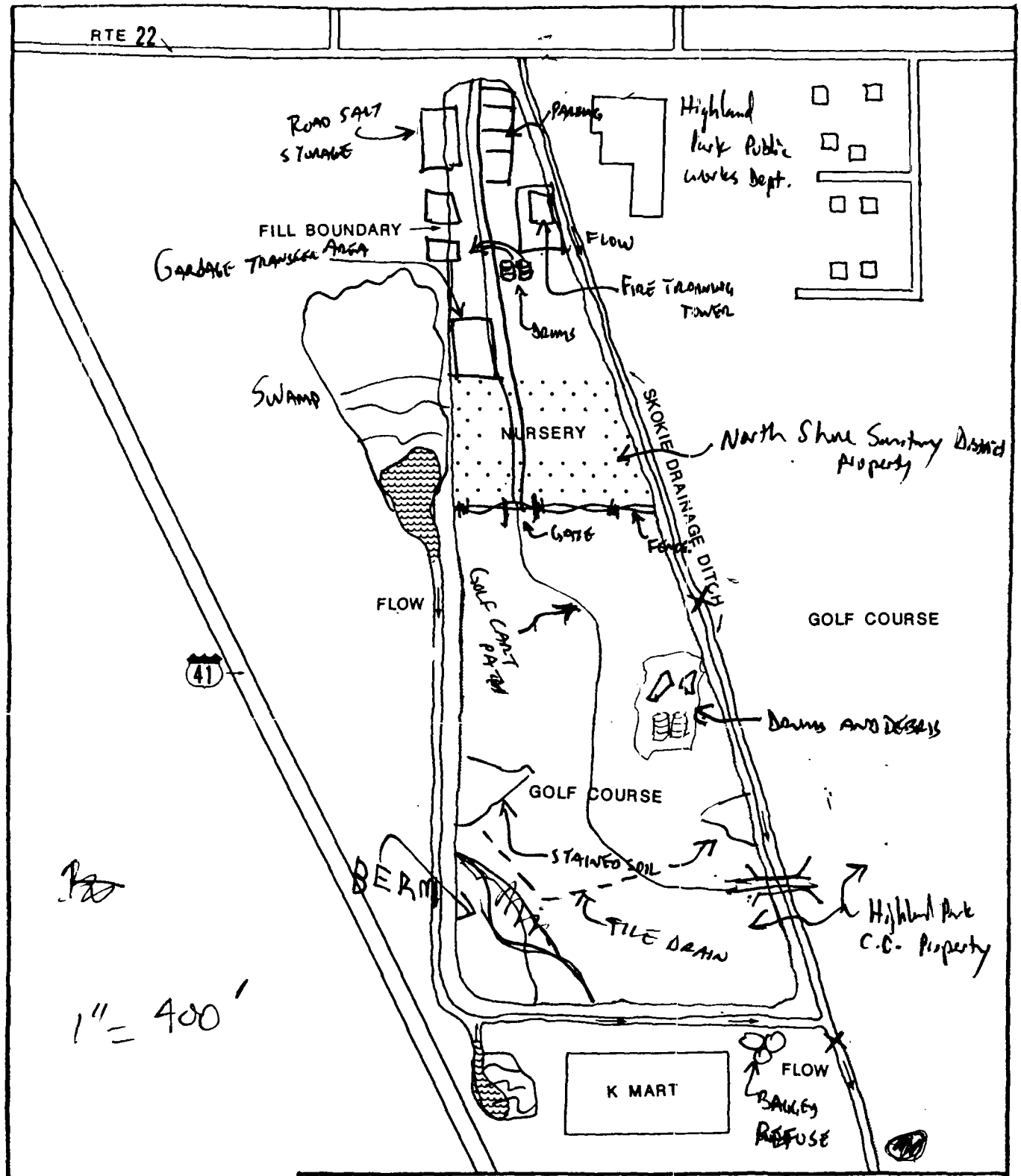

ecology and environment, inc.

111 WEST JACKSON BLVD., CHICAGO, ILLINOIS 60604, TEL. 312-663-9416

TITLE: SITE MAP	FIGURE #: 1b
SITE: HIGHLAND PARK LANDFILL	SCALE: NTS
CITY: HIGHLAND PARK STATE: ILLINOIS	TDD #: FIL0642513 F058804015
SOURCE: FIT FILES	DATE: 5-6-88
	REVISED:

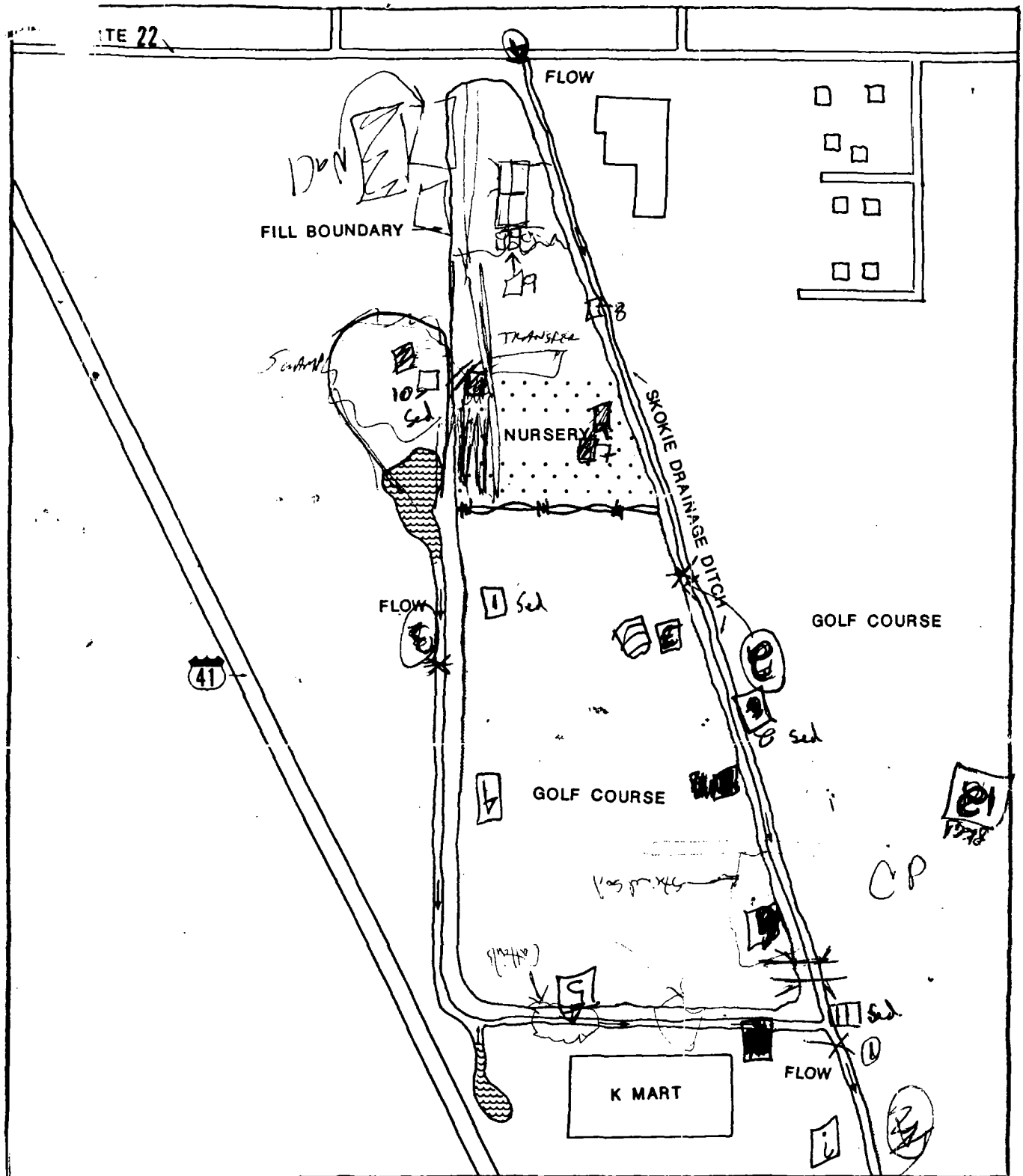

ecology and environment, inc.

111 WEST JACKSON BLVD., CHICAGO, ILLINOIS 60604, TEL. 312-663-9415

TITLE: SITE MAP	FIGURE #: 1b
SITE: HIGHLAND PARK LANDFILL	SCALE: NTS
CITY: HIGHLAND PARK STATE: ILLINOIS	TDD #: F058804015
SOURCE: FIT FILES	DATE: 5-6-88
	REVISED:

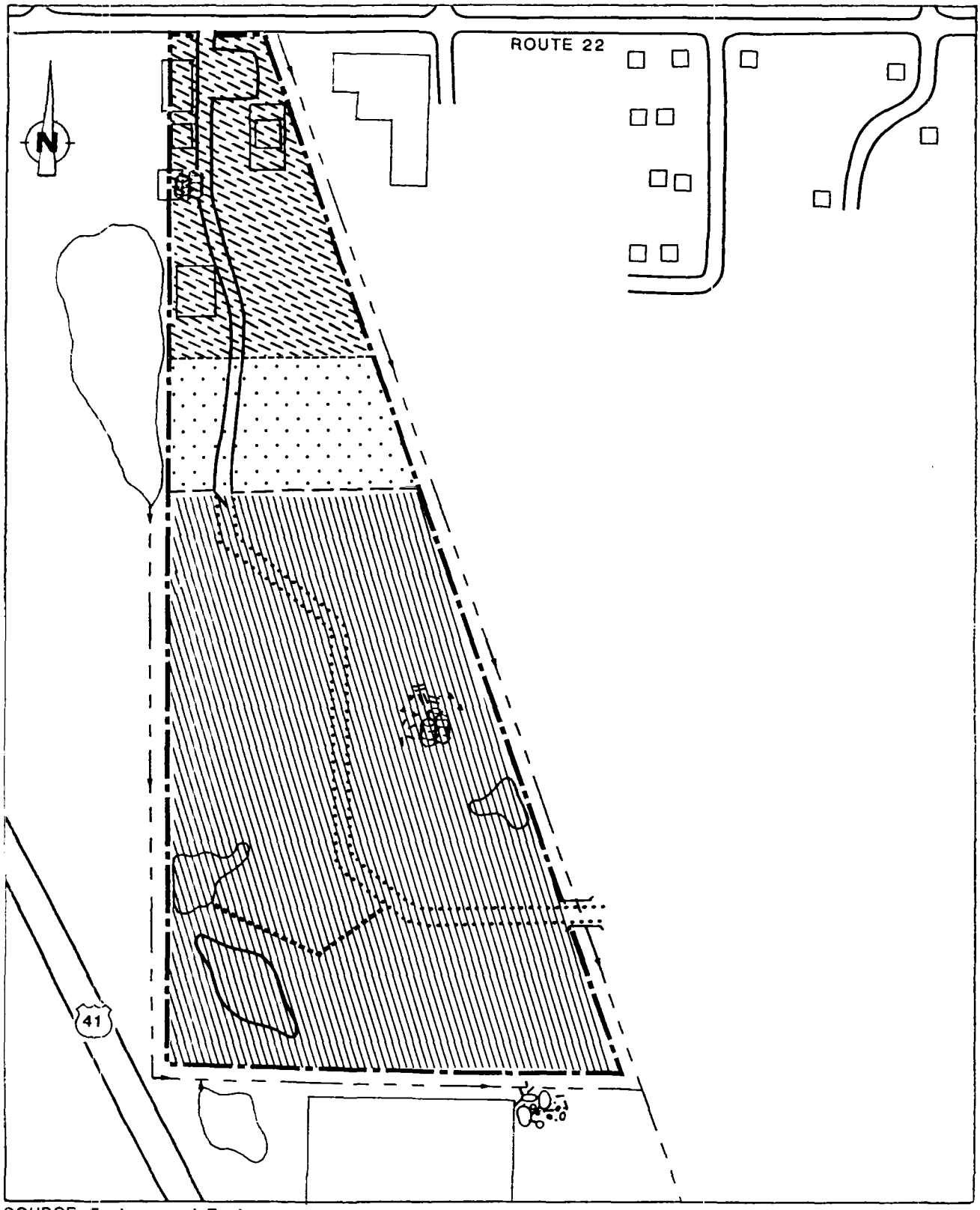

SOURCE: Ecology and Environment Inc., 1988.

SCALE
0 500 1000 FEET

LEGEND

HIGHLAND PARK COUNTRY CLUB PROPERTY

NORTH SHORE SANITARY DISTRICT PROPERTY

CITY OF HIGHLAND PARK PROPERTY

FIGURE 2-2 APPROXIMATE LOCATIONS OF OWNERSHIP BOUNDARIES

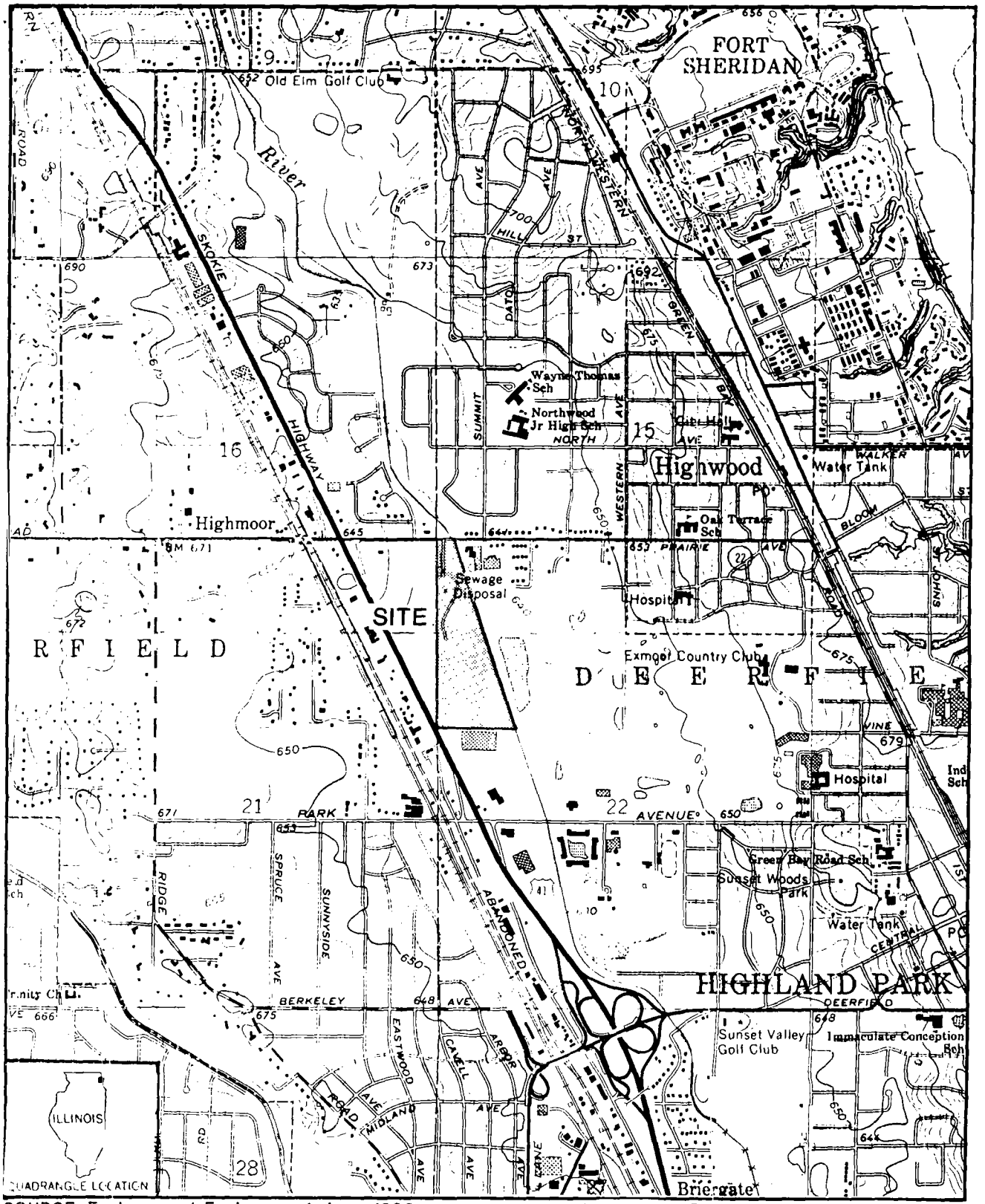

SOURCE: Ecology and Environment, Inc., 1988; BASE MAP: USGS, Highland Park, IL Quadrangle, 7.5 Minute Series, 1963.

SCALE

0 0.5 1 MILE

FIGURE 2-1 SITE LOCATION

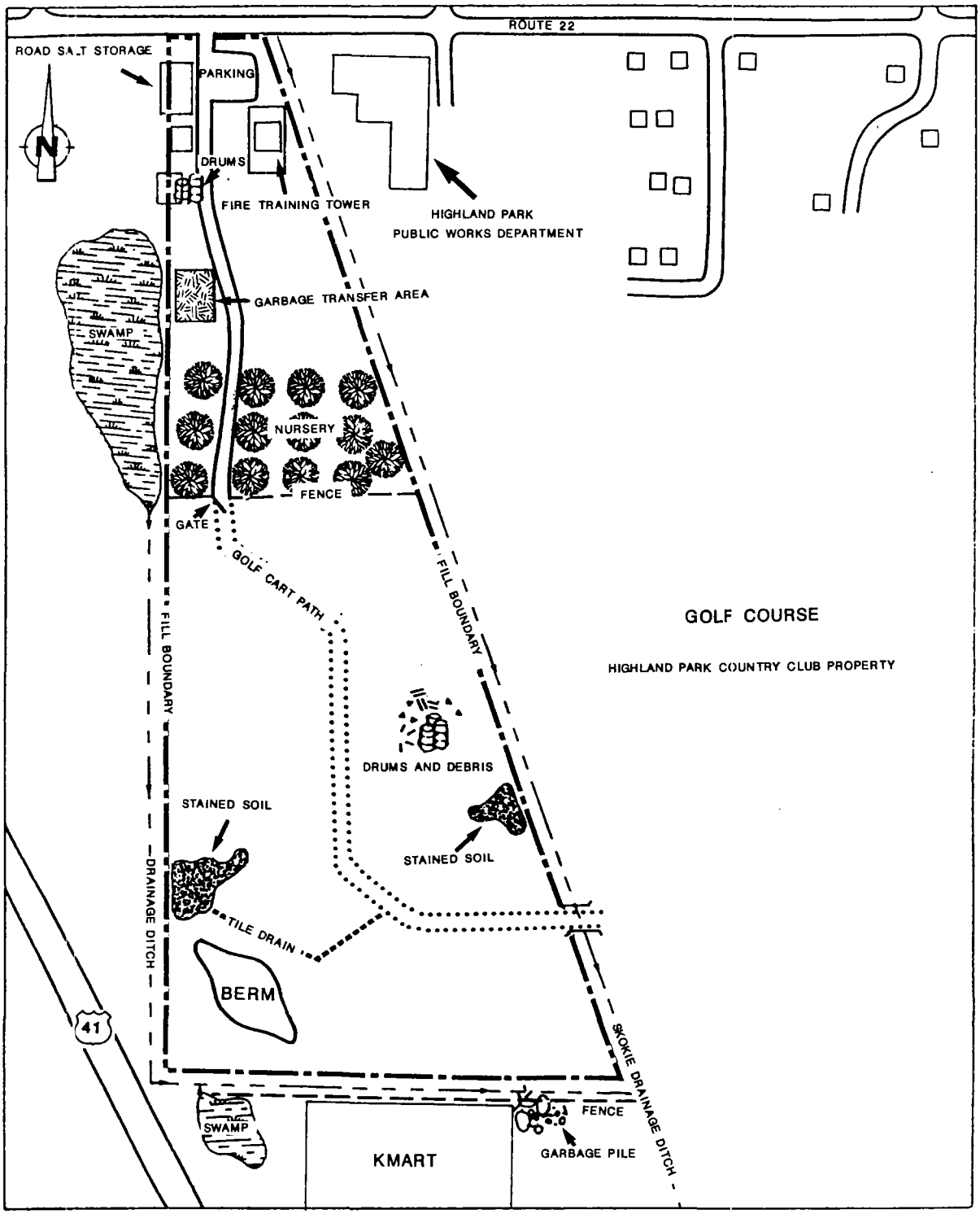

SOURCE: Ecology and Environment Inc., 1988.

SCALE
0 500 1000 FEET

FIGURE 3-1 SITE FEATURES

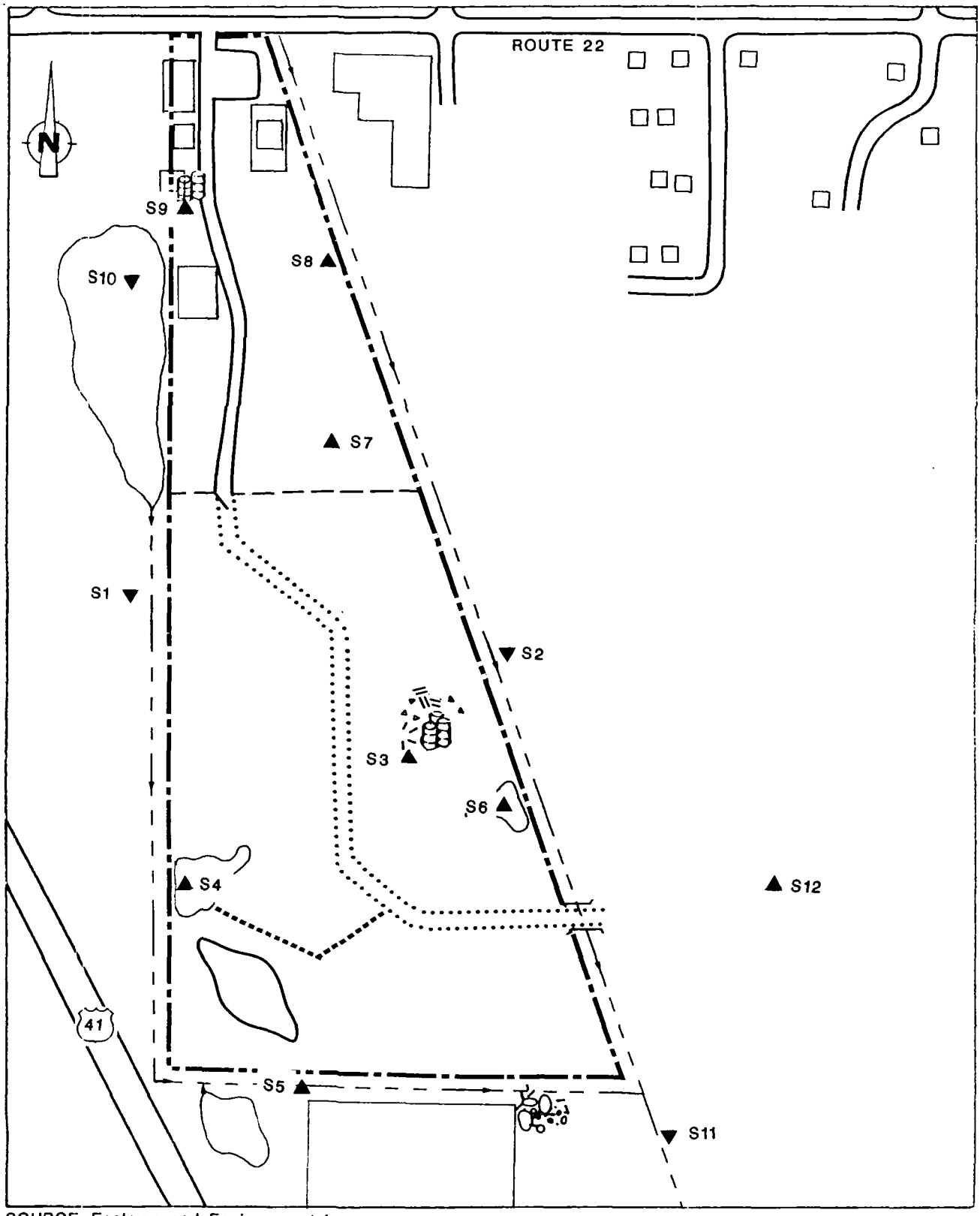

SOURCE: Ecology and Environment Inc., 1988.

SCALE
0 500 1000 FEET

FIGURE 3-2 SOIL AND SEDIMENT SAMPLING LOCATIONS

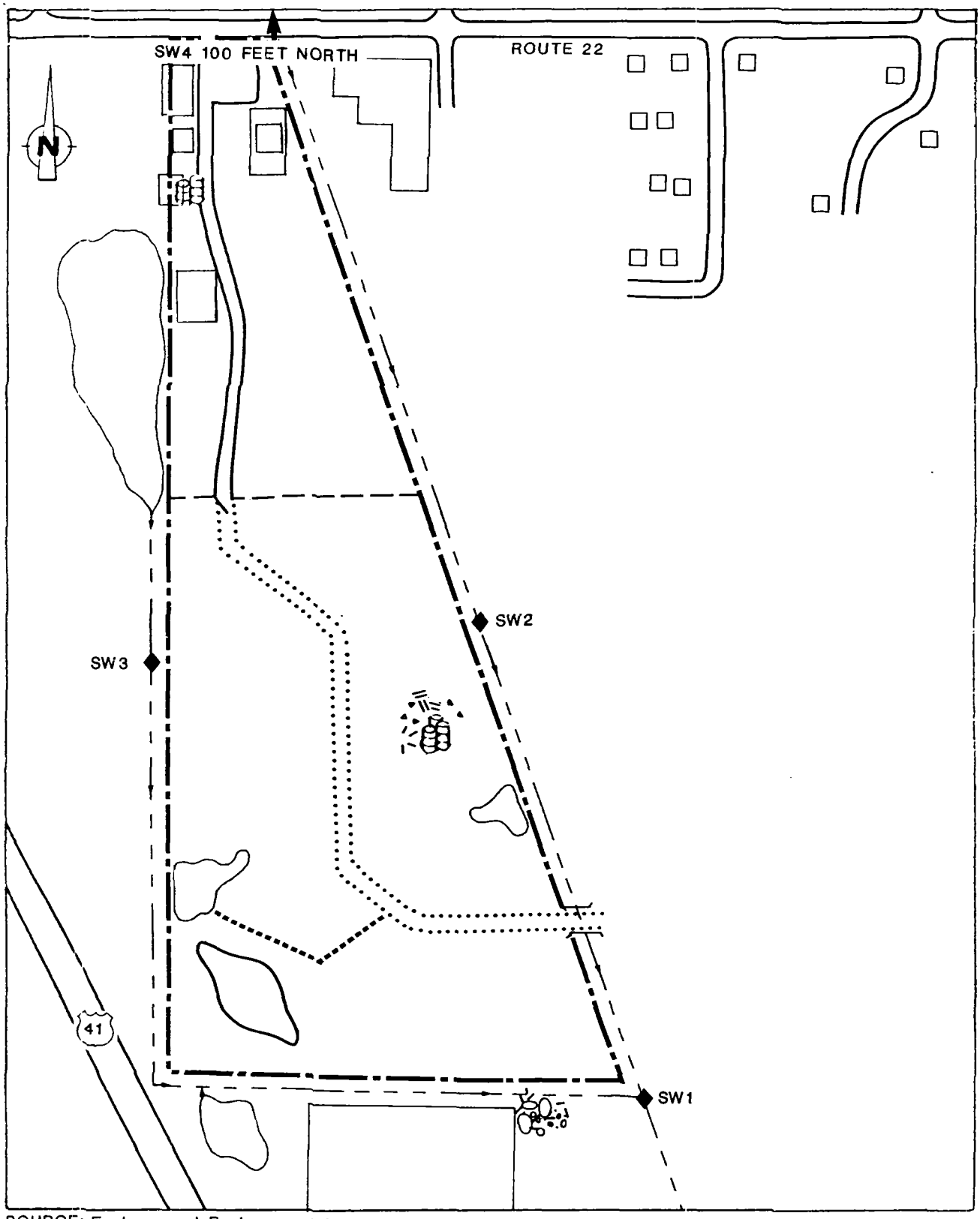

SOURCE: Ecology and Environment Inc., 1988.

SCALE
0 500 1000 FEET

FIGURE 3-3 SURFACE WATER SAMPLING LOCATIONS

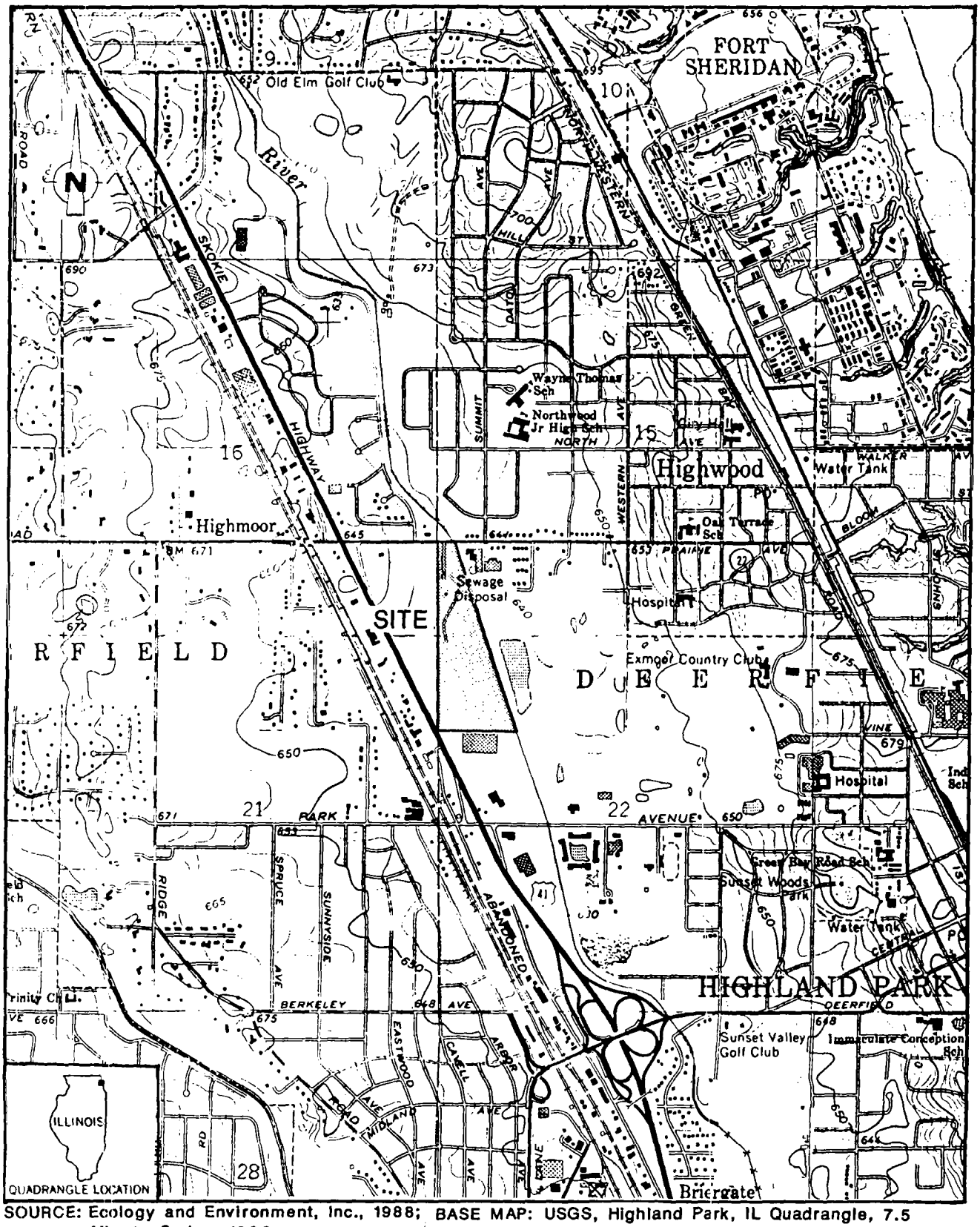

SOURCE: Ecology and Environment, Inc., 1988; BASE MAP: USGS, Highland Park, IL Quadrangle, 7.5 Minute Series, 1963.

SCALE

0 0.5 1 MILE

FIGURE SITE LOCATION

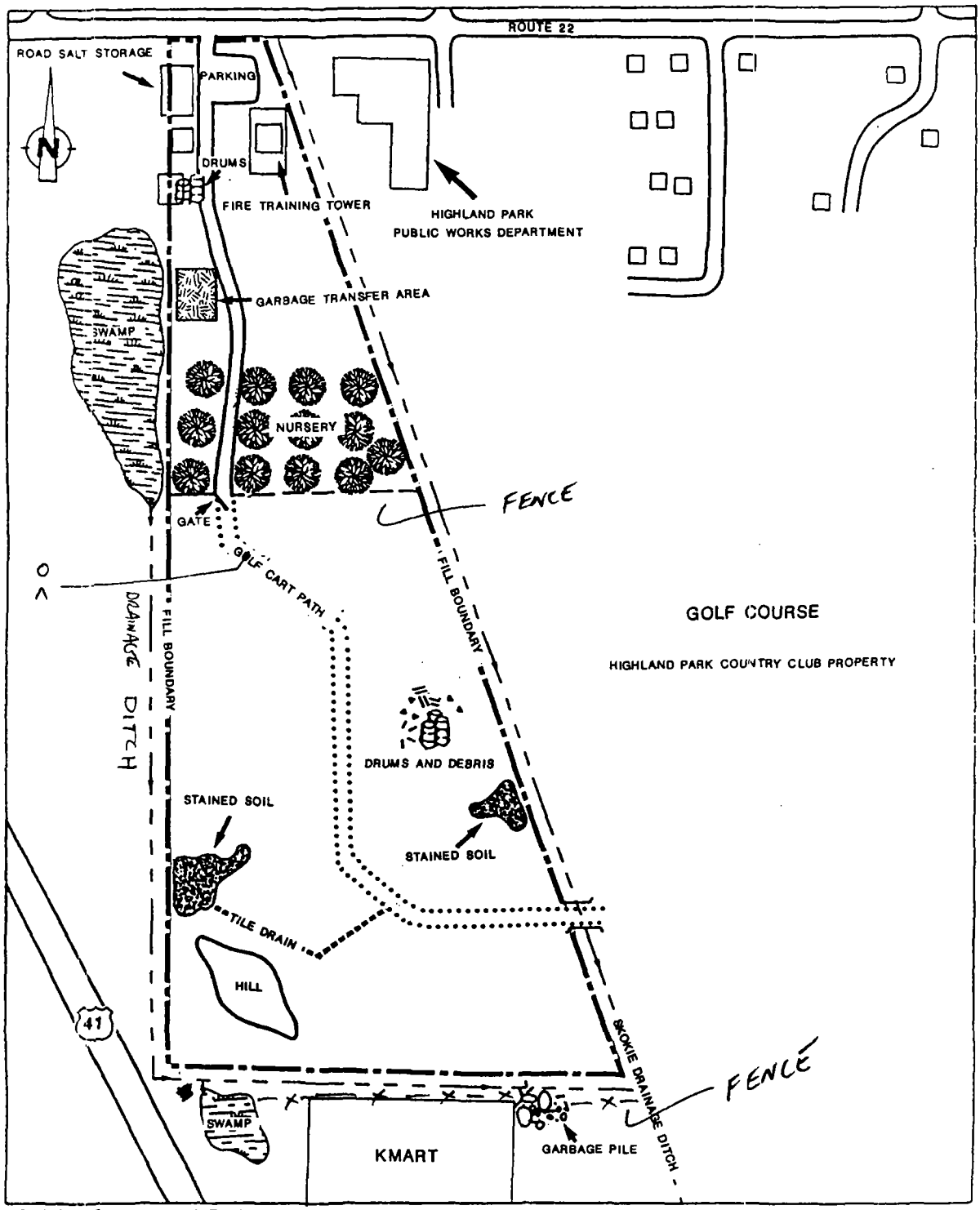

SOURCE: Ecology and Environment Inc., 1988.

SCALE
0 500 1000 FEET

Figure 3-1 : SITE FEATURES

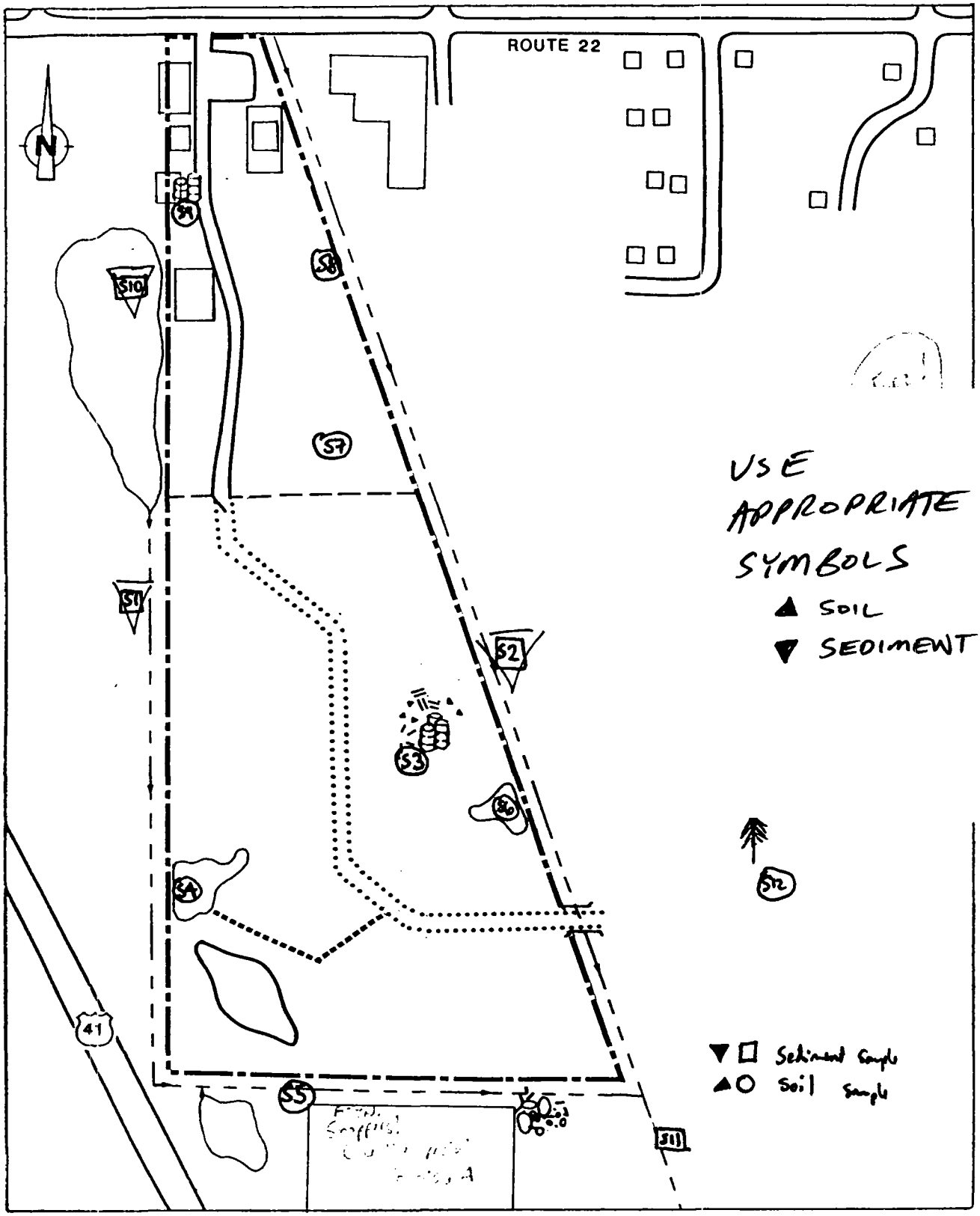

SOURCE: Ecology and Environment Inc., 1988.

SCALE
0 500 1000 FEET

Figure 3-2 Soil and Sediment Sampling Locations

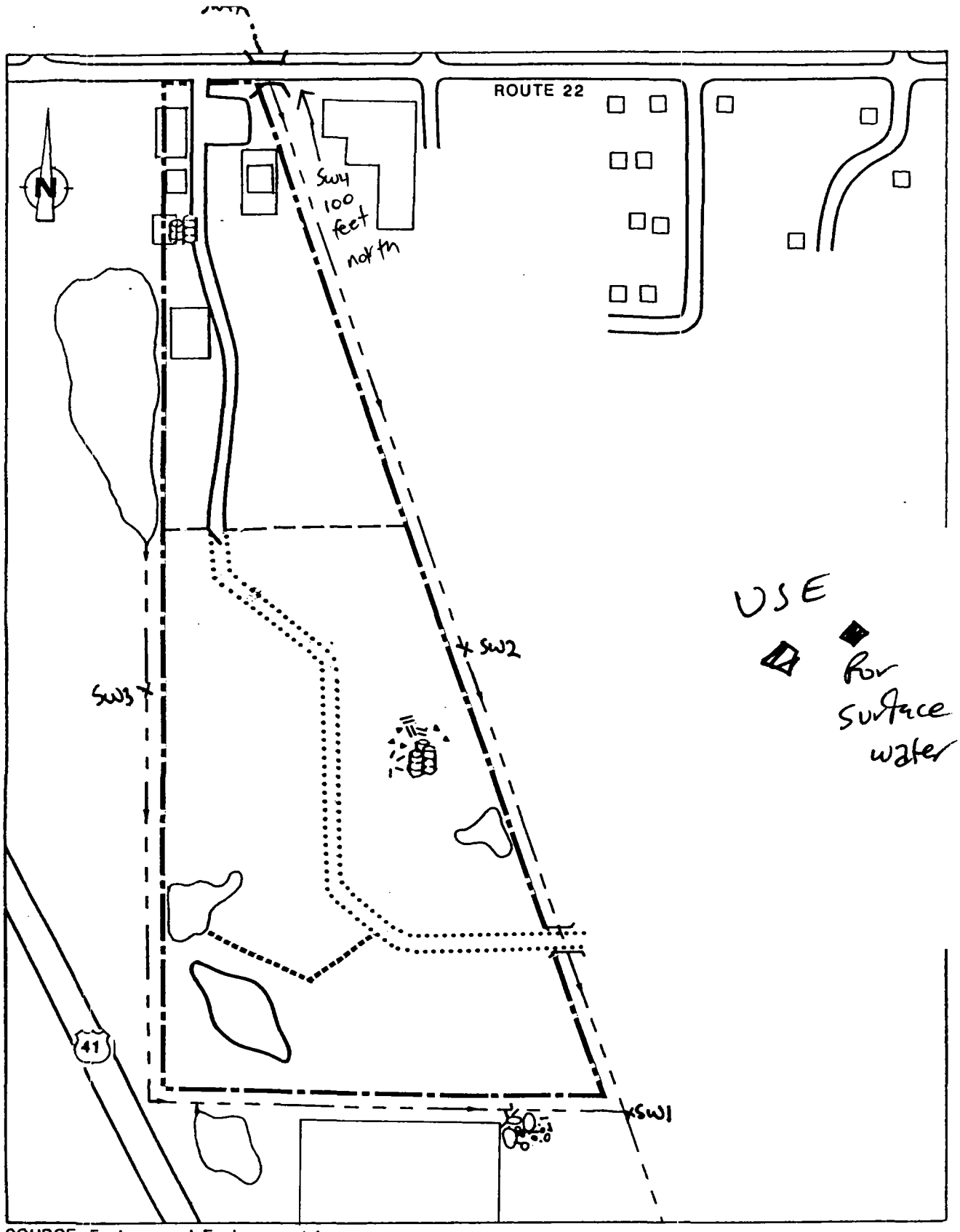

SOURCE: Ecology and Environment Inc., 1988.

SCALE
0 500 1000 FEET

Figure 3-3 SURFACE WATER ~~SAMPLE~~ SAMPLING LOCATIONS

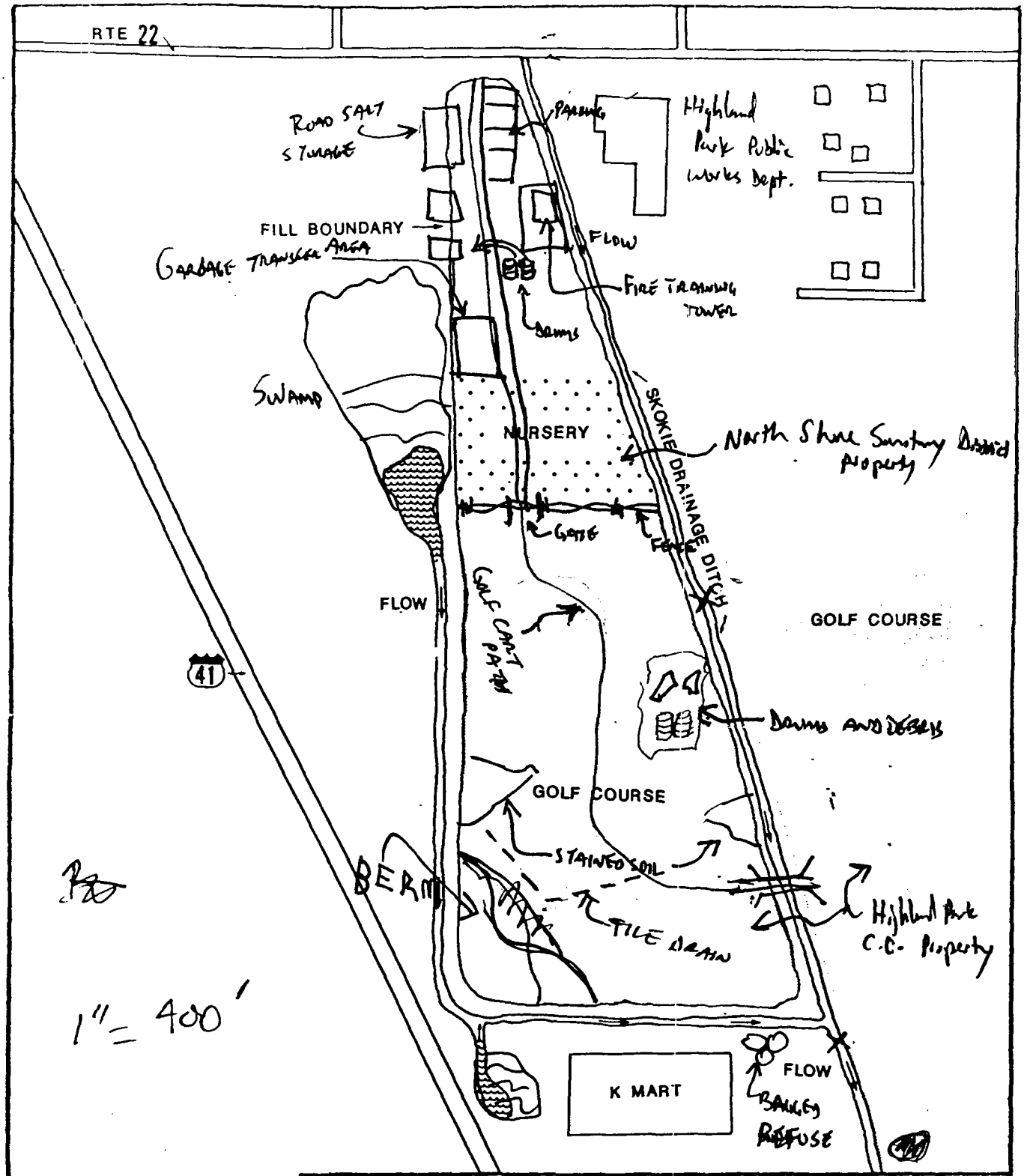

ecology and environment, inc.

111 WEST JACKSON BLVD., CHICAGO, ILLINOIS 60604, TEL. 312-663-9415

TITLE: SITE MAP	FIGURE #: 1b
SITE: HIGHLAND PARK LANDFILL	SCALE: NTS
CITY: HIGHLAND PARK STATE: ILLINOIS	TDD # FL06425B F058804015
SOURCE: FIT FILES	DATE: 5-6-88
	REVISED

recycled paper

ecology and environment

Site Features MAP

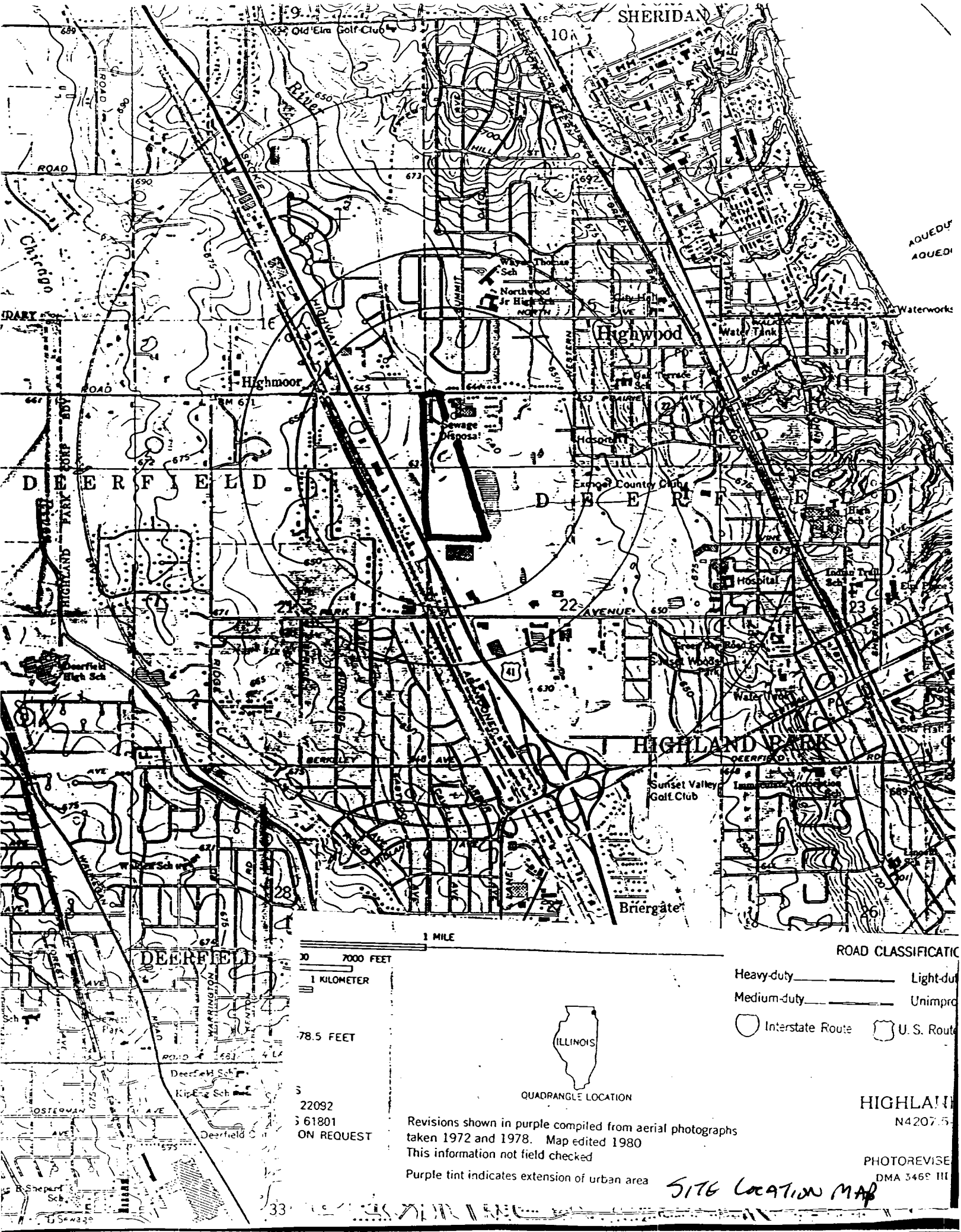
SHERIDAN
Old Elm Golf Club
River
Chicago
Highwood
Highmoor
Sewage Disposal
Hospital
Exmoor Country Club
DEERFIELD
HIGHLAND PARK
Deerfield High Sch
Sunset Valley Golf Club
Briergate
Waterworks
Water Tank
Northwood Jr High Sch
Wayne Thomas Sch
Deerfield Sch
Kipling Sch
Deerfield Park
1 MILE
7000 FEET
1 KILOMETER
78.5 FEET
22092
61801
ON REQUEST
ILLINOIS
QUADRANGLE LOCATION
ROAD CLASSIFICATIO
Heavy-duty
Light-du
Medium-duty
Unimpro
Interstate Route
U. S. Route
HIGHLAN
N4207.5
PHOTOREVISE
DMA 3469 III
Revisions shown in purple compiled from aerial photographs taken 1972 and 1978. Map edited 1980
This information not field checked
Purple tint indicates extension of urban area
SITE LOCATION MAP

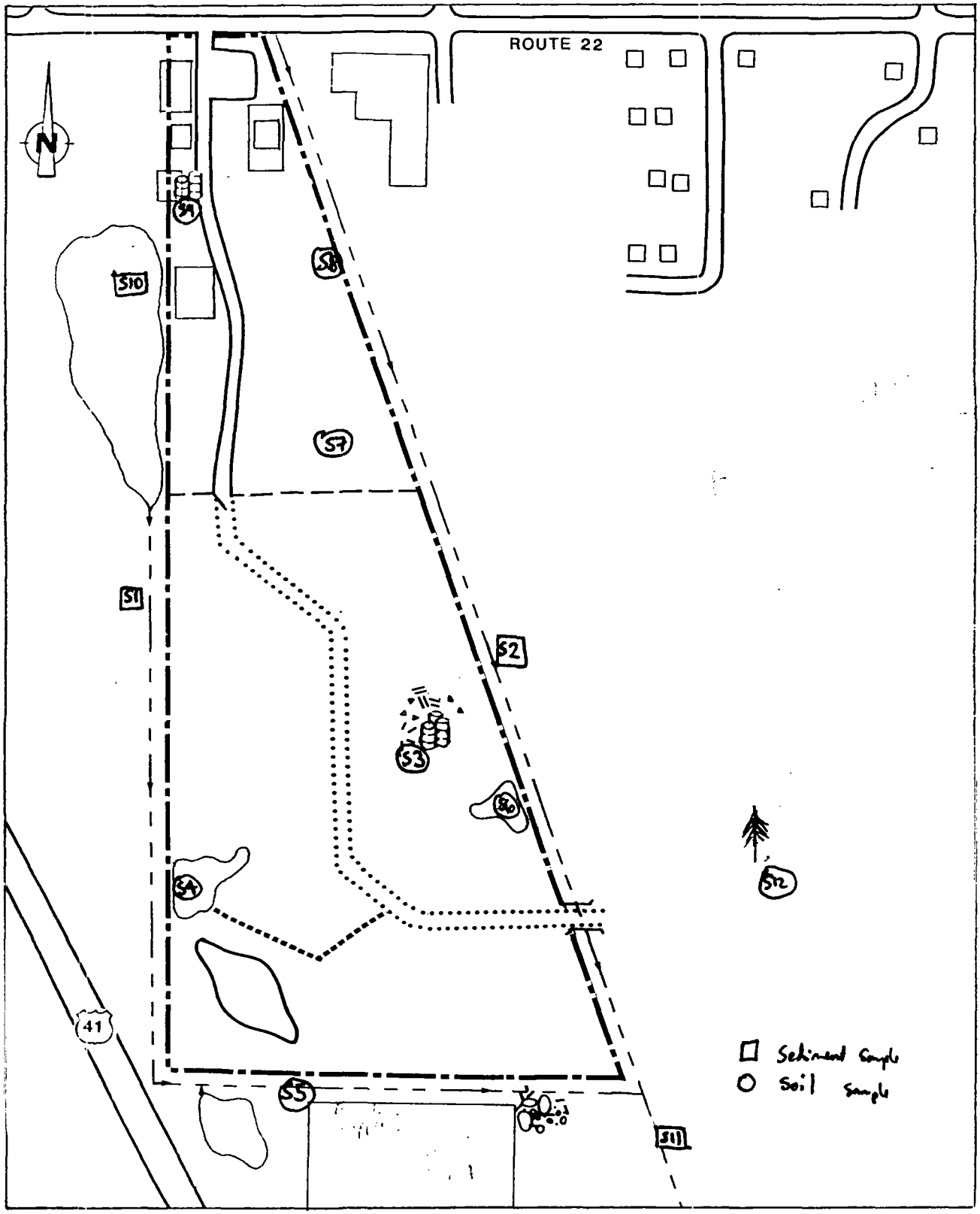

SOURCE: Ecology and Environment Inc., 1988.

SCALE
0 500 1000 FEET

Figure 3- : Soil and Sediment Sample Locations

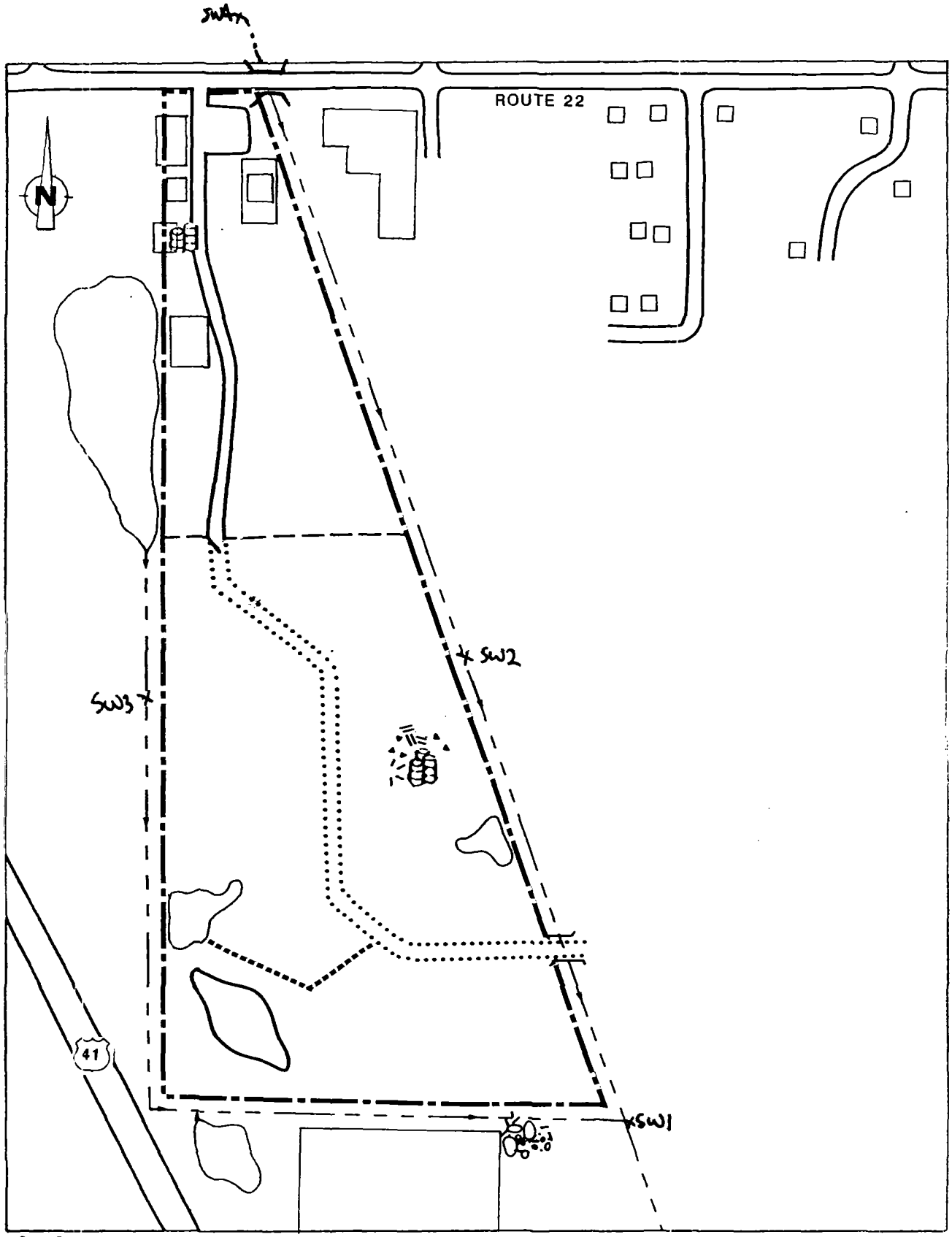

SOURCE: Ecology and Environment Inc., 1988.

SCALE
0 500 1000 FEET

Figure 3- : SURFACE WATER SAMPLE LOCATIONS

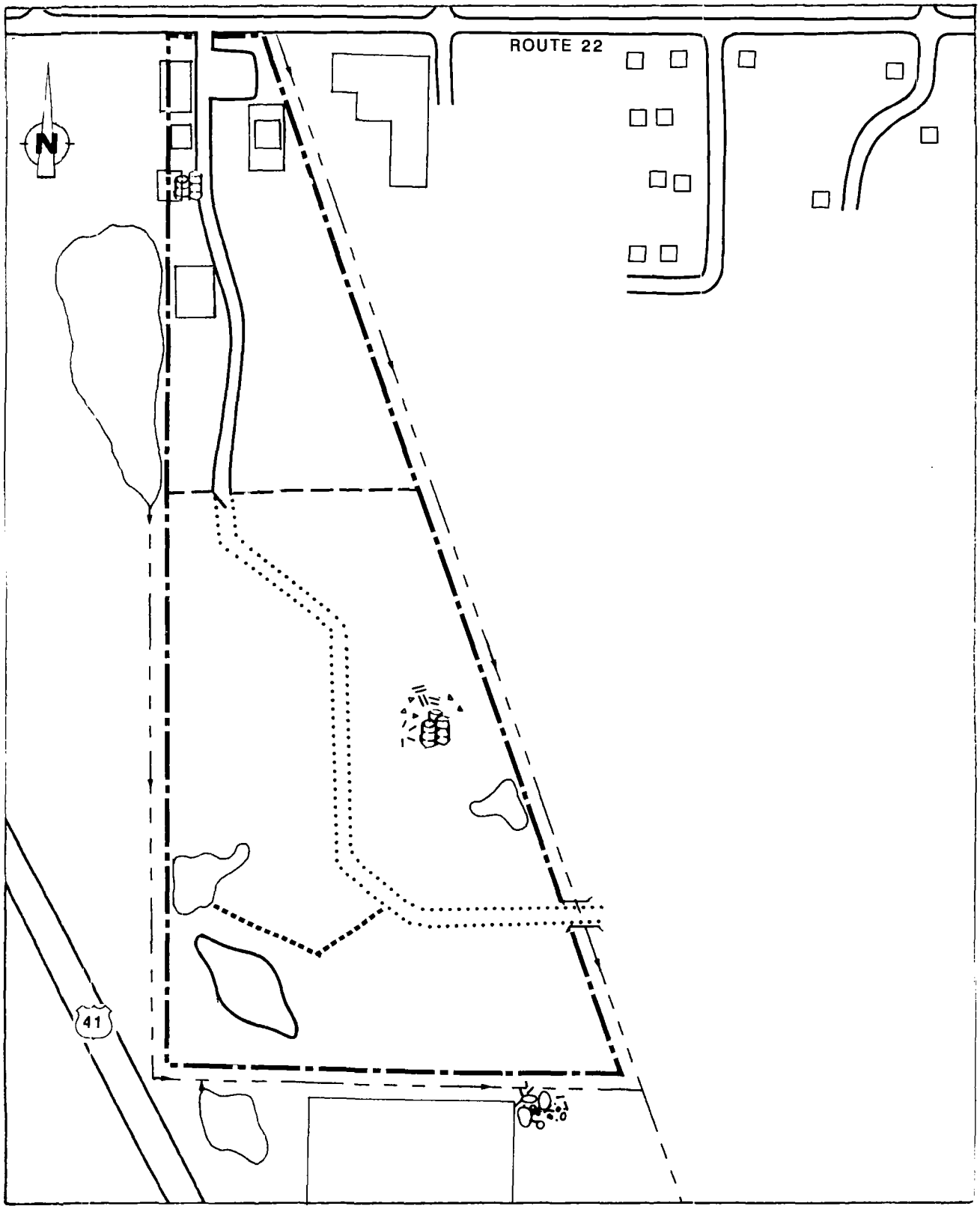

SOURCE: Ecology and Environment Inc., 1988.

SCALE
0 500 1000 FEET

Highland Park Landfill
April 17, 1973

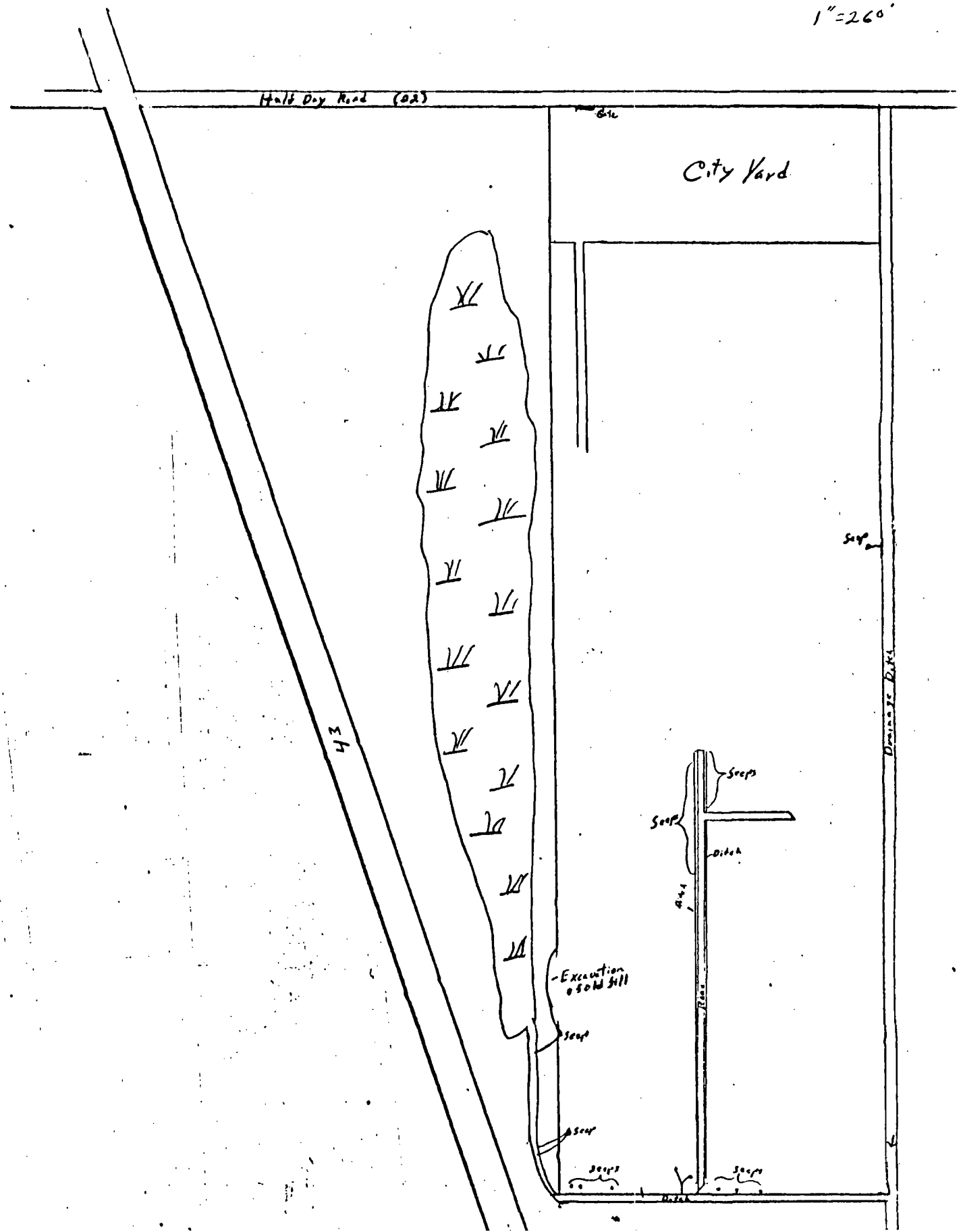

NNUAL TOTAL PRECIPITATION (inches) BY STATE CLIMATIC DIVISIONS

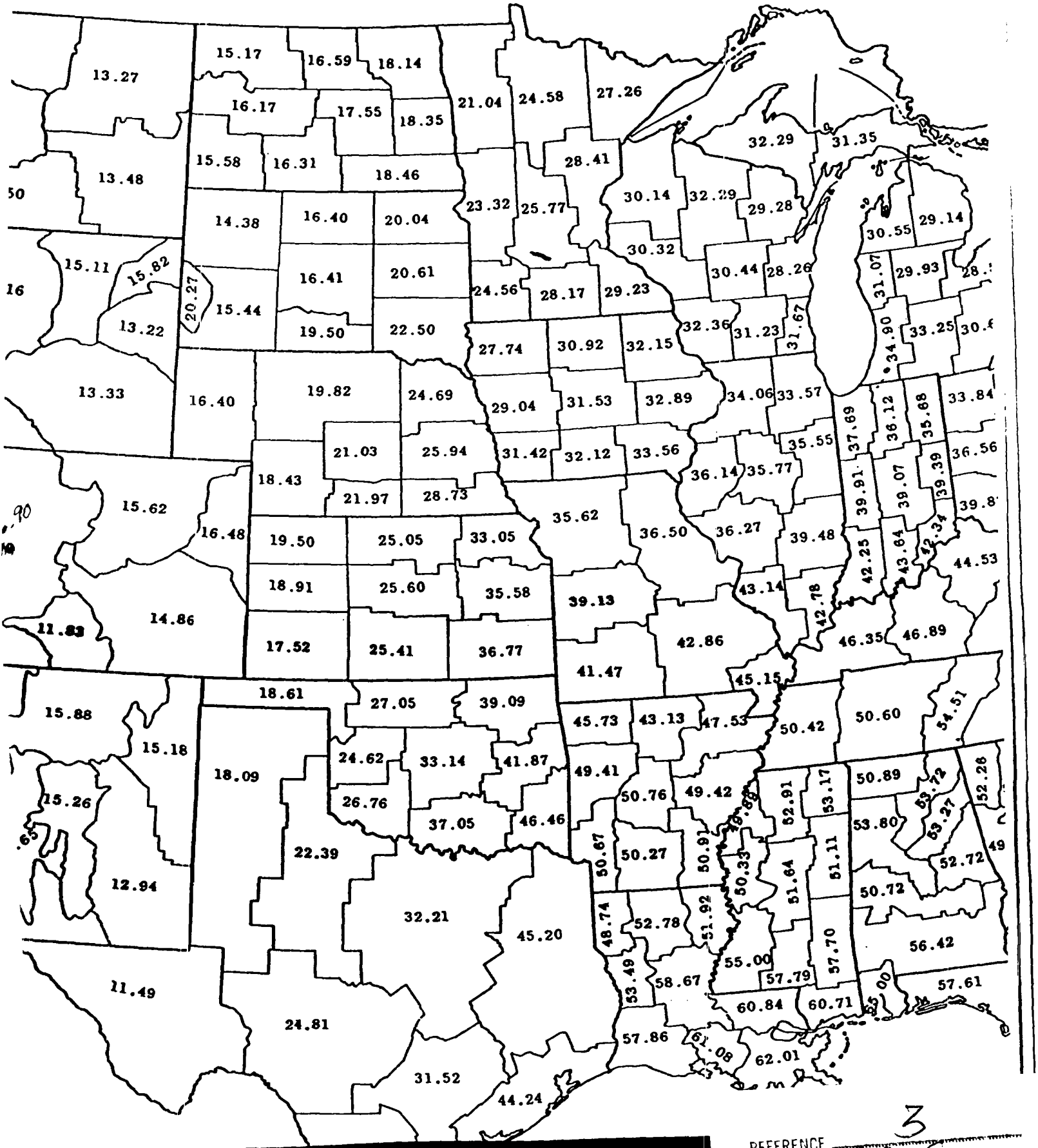

REFERENCE 3

SITE NAME H.P.L.F

SITE ID IL0981795479

Source: Climatic Atlas of the United States, U.S. Department of Comerce, National Climatic Center, Ashville, NC, 1979

REFERENCE 3
SITE NAME H.P.C.F.
SITE ID ILD981795479

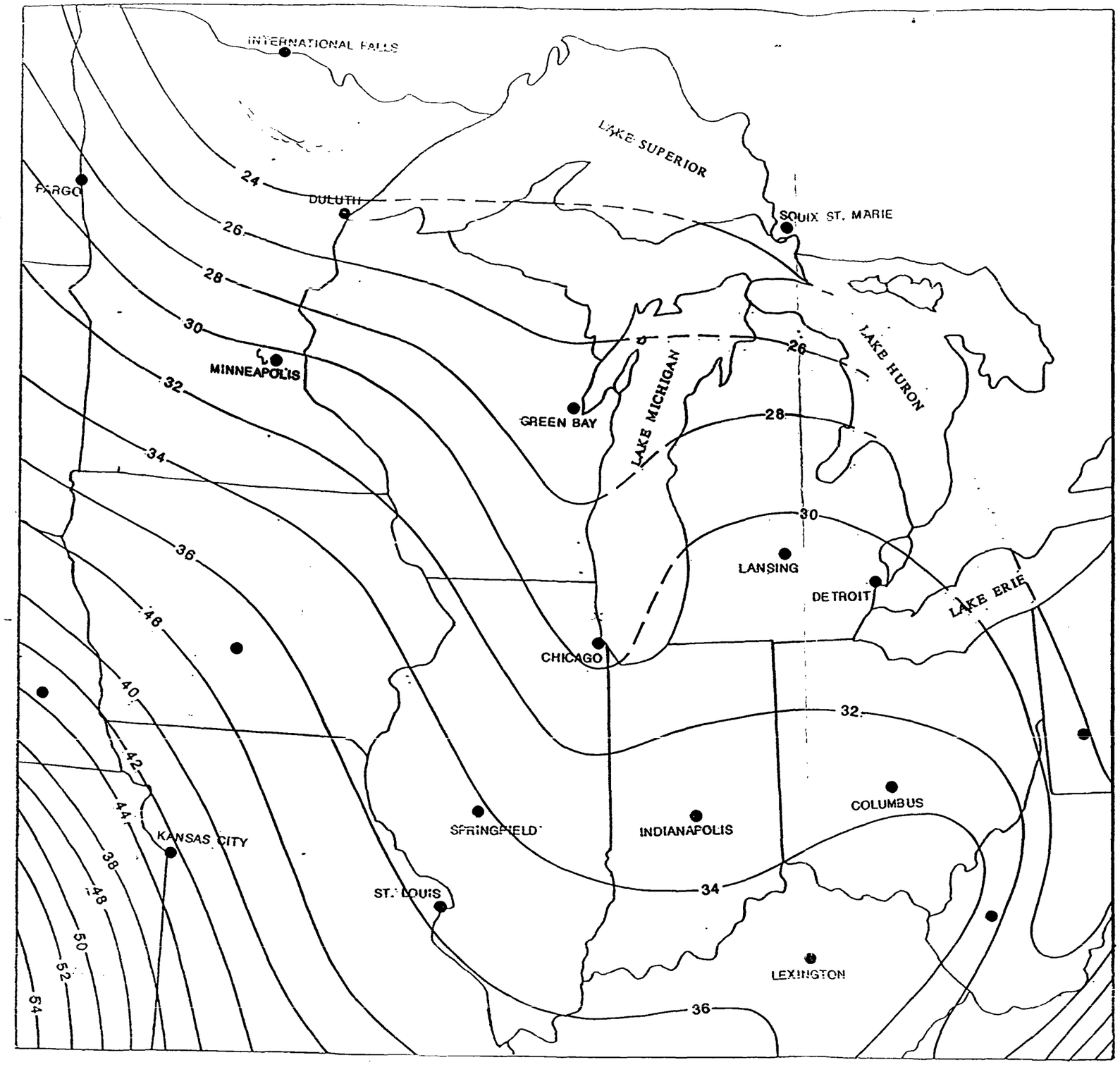

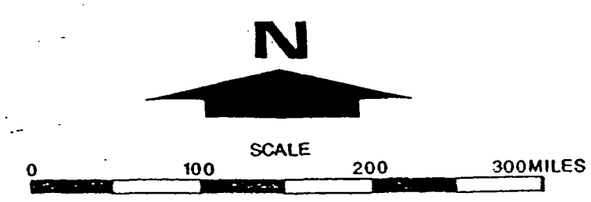

FIGURE 4a MEAN ANNUAL LAKE EVAPORATION (IN INCHES)

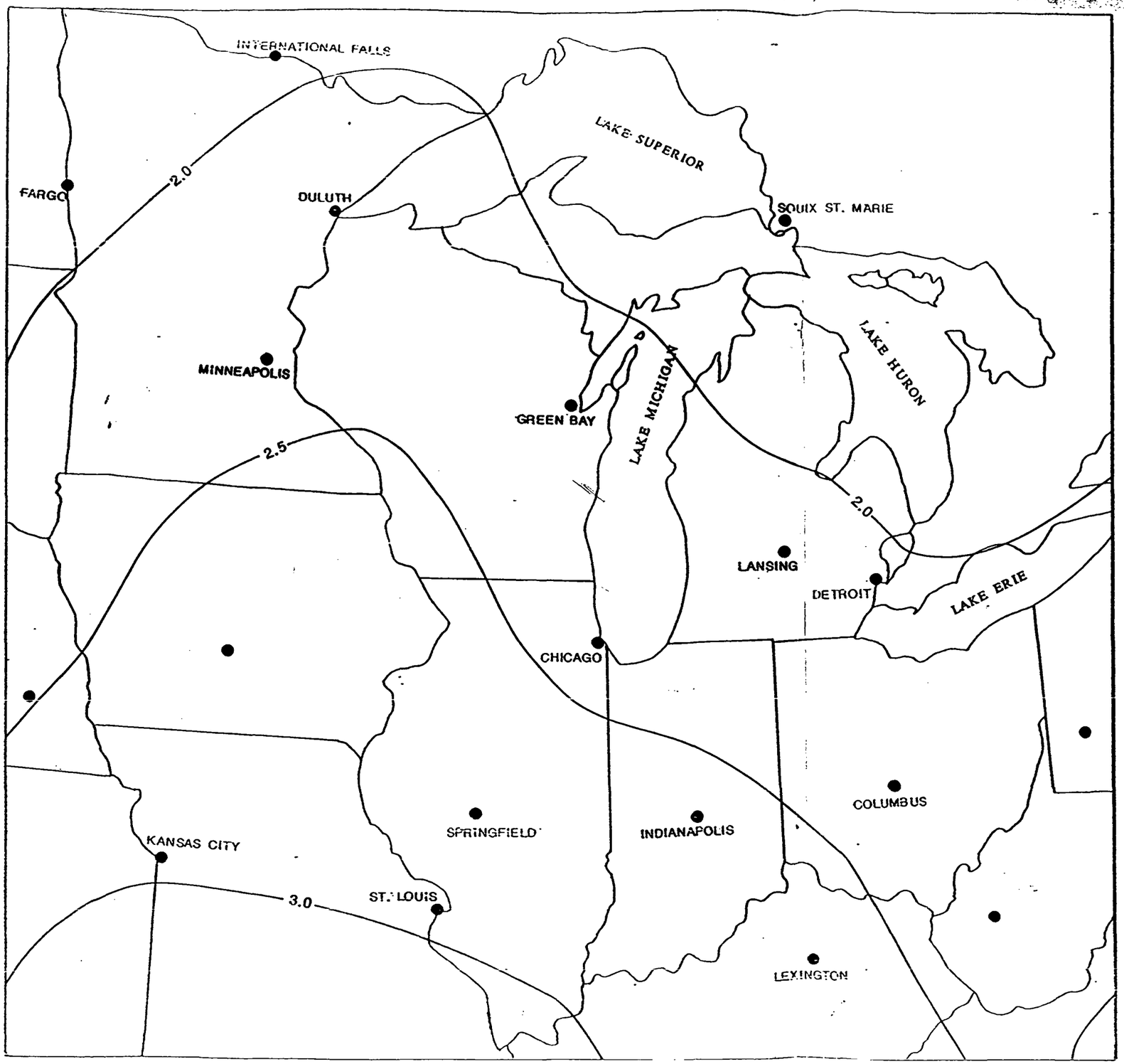

Source: Rainfall Frequency Atlas of the United States, Technical Paper No. 40, U.S. Department of Commerce, U.S. Government Printing Office, Washington, D.C., 1963

REFERENCE 3
SITE NAME H.P.L.F.
SITE ID ILD981795479

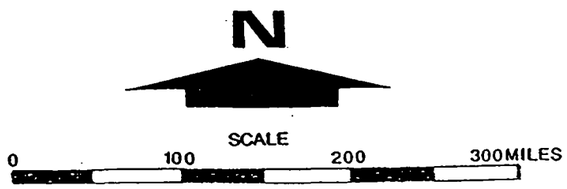

FIGURE 8a 1-YEAR 24-HOUR RAINFALL (INCHES)

REFERENCE 19
SITE NAME H.P. Landfill
SITE ID ILD981795479

Highland Park Lane
4-28-83
no monitoring

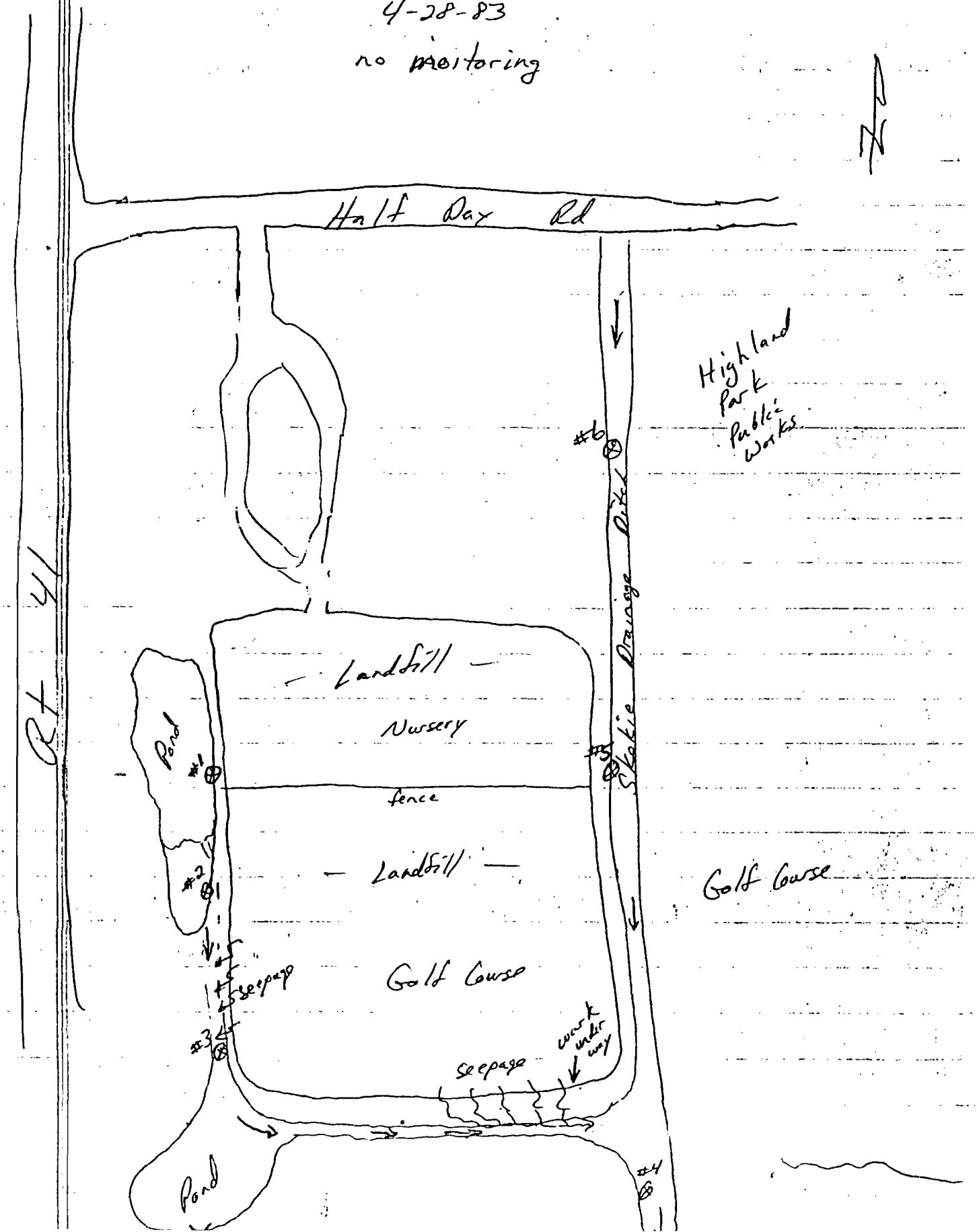

HIGHLAND PARK

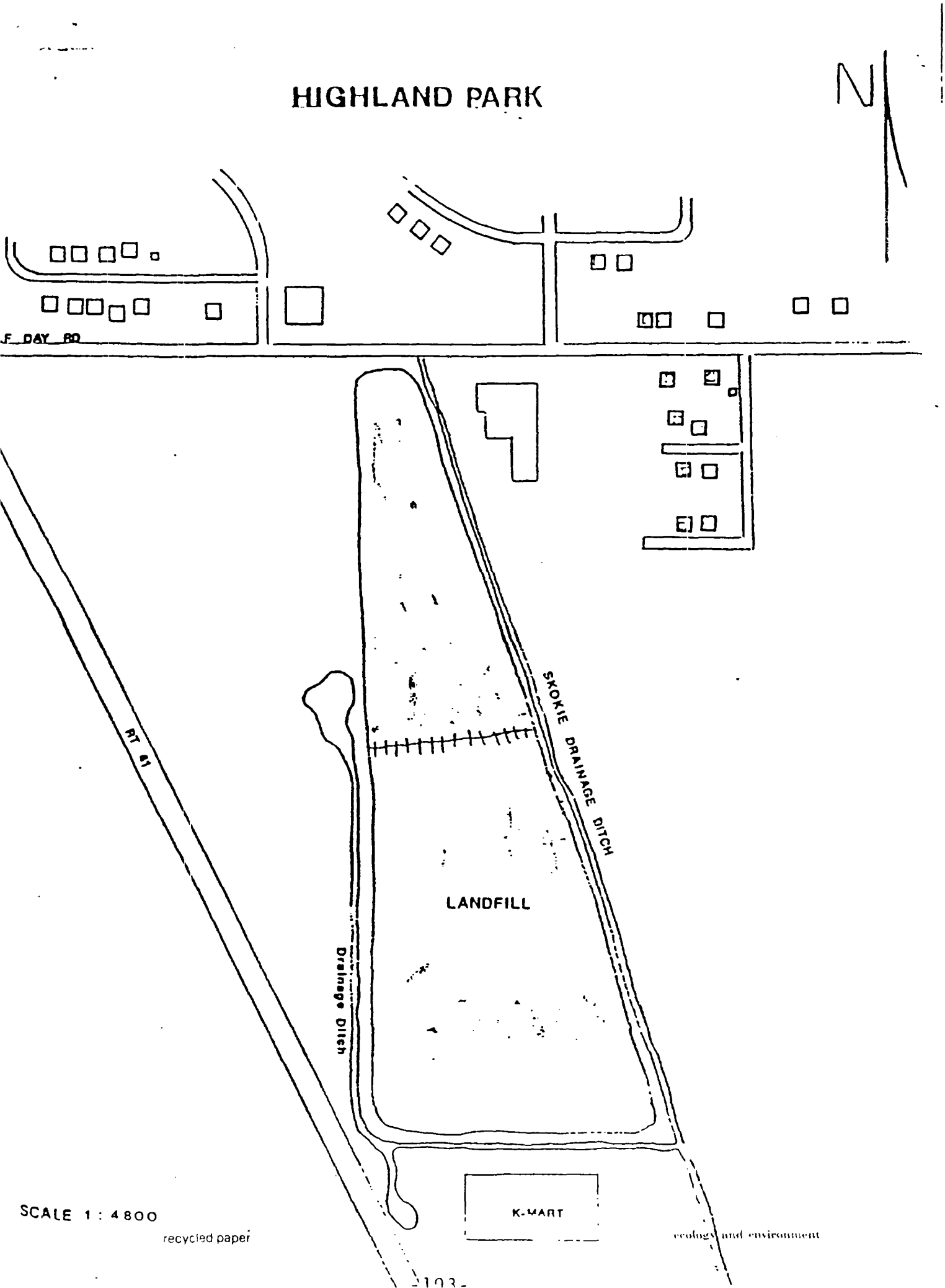

SCALE 1 : 4800

recycled paper

ecology and environment

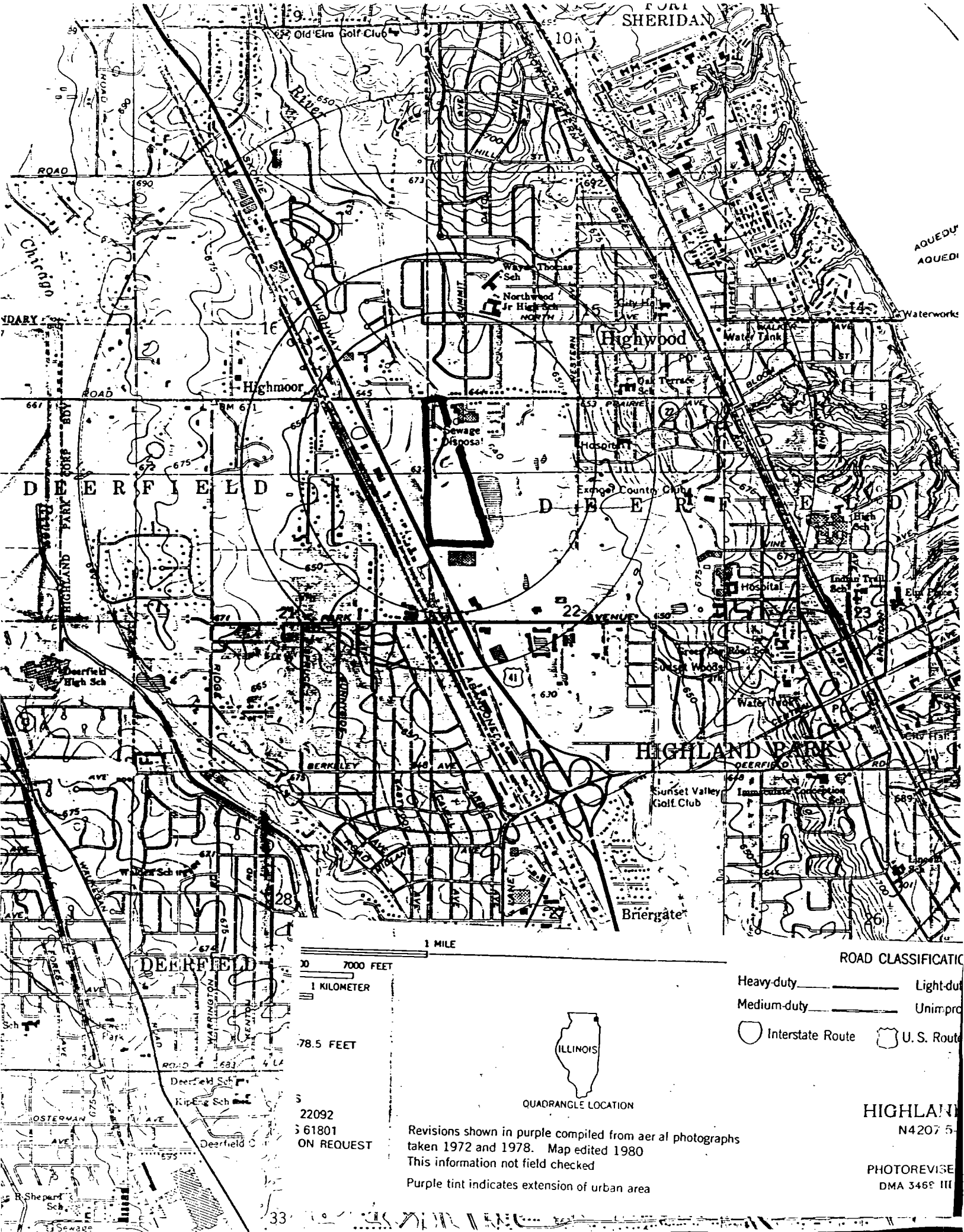

Revisions shown in purple compiled from aerial photographs taken 1972 and 1978. Map edited 1980
This information not field checked
Purple tint indicates extension of urban area

Ref. # 12

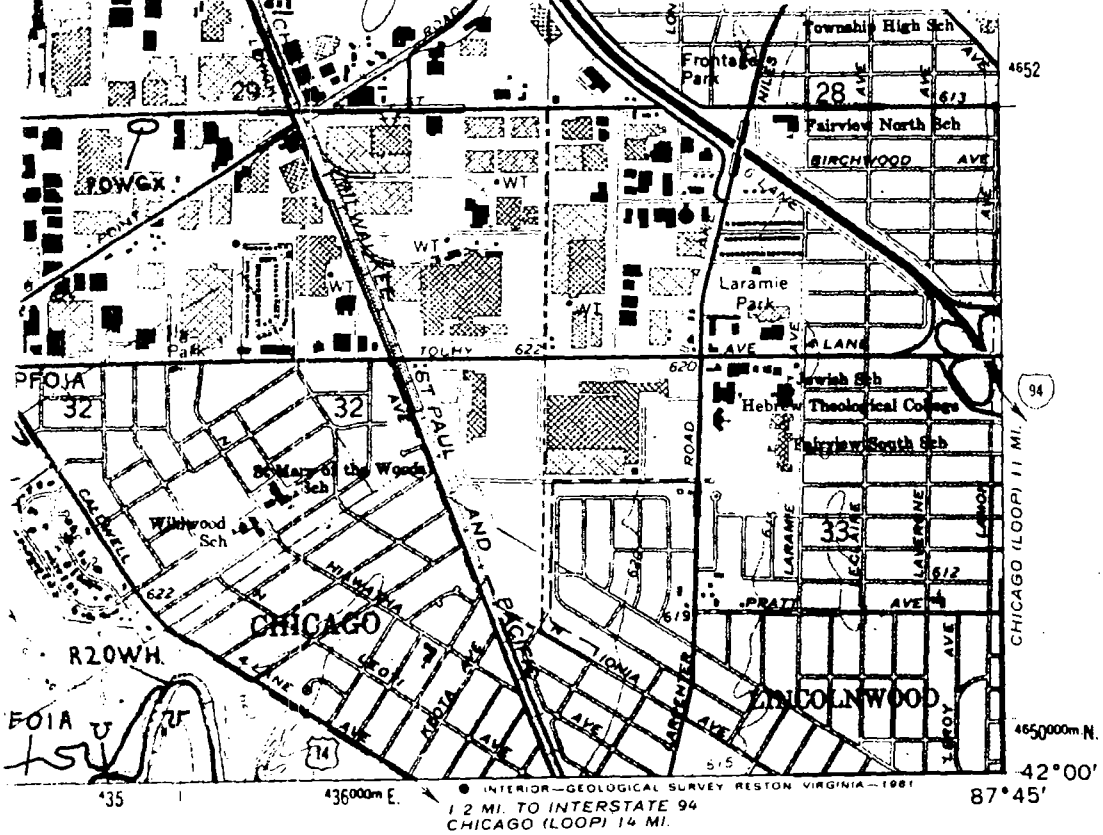

PARK RIDGE, ILL.

3.95 miles
d wetland [illegible]
on SW [illegible]

) THE USER
which have been field examined are indicated
ap by an asterisk (*).
s or corrections to the wetlands information

HIGHLAND PARK, ILL.

) THE USER
s which have been field examined are indicated
iap by an asterisk (*).
s or corrections to the wetlands information
d on this map are solicited. Please forward such
ion to the address indicated.
ems, Classes, Subclasses, and Water Regimes
were developed specifically for NATIONAL
NDS INVENTORY mapping.
eas designated as R4SB, R4SBW, OR R4SBJ
MITTENT STREAMS) may not meet the defini-
wetland.
p uses the class Unconsolidated Shore (US).
er NWI maps that class was designated Beach/
), or Flat (FL). Subclasses remain the same in both
s.

U.S. DEPARTMENT OF THE INTERIOR

FISH AND WILDLIFE SERVICE

Prepared by National Wetlands Inventory

Illinois Department of Conservation

ERIAL PHOTOGRAPHY

81	DATE: / /
58 000	SCALE:
CIR	TYPE:

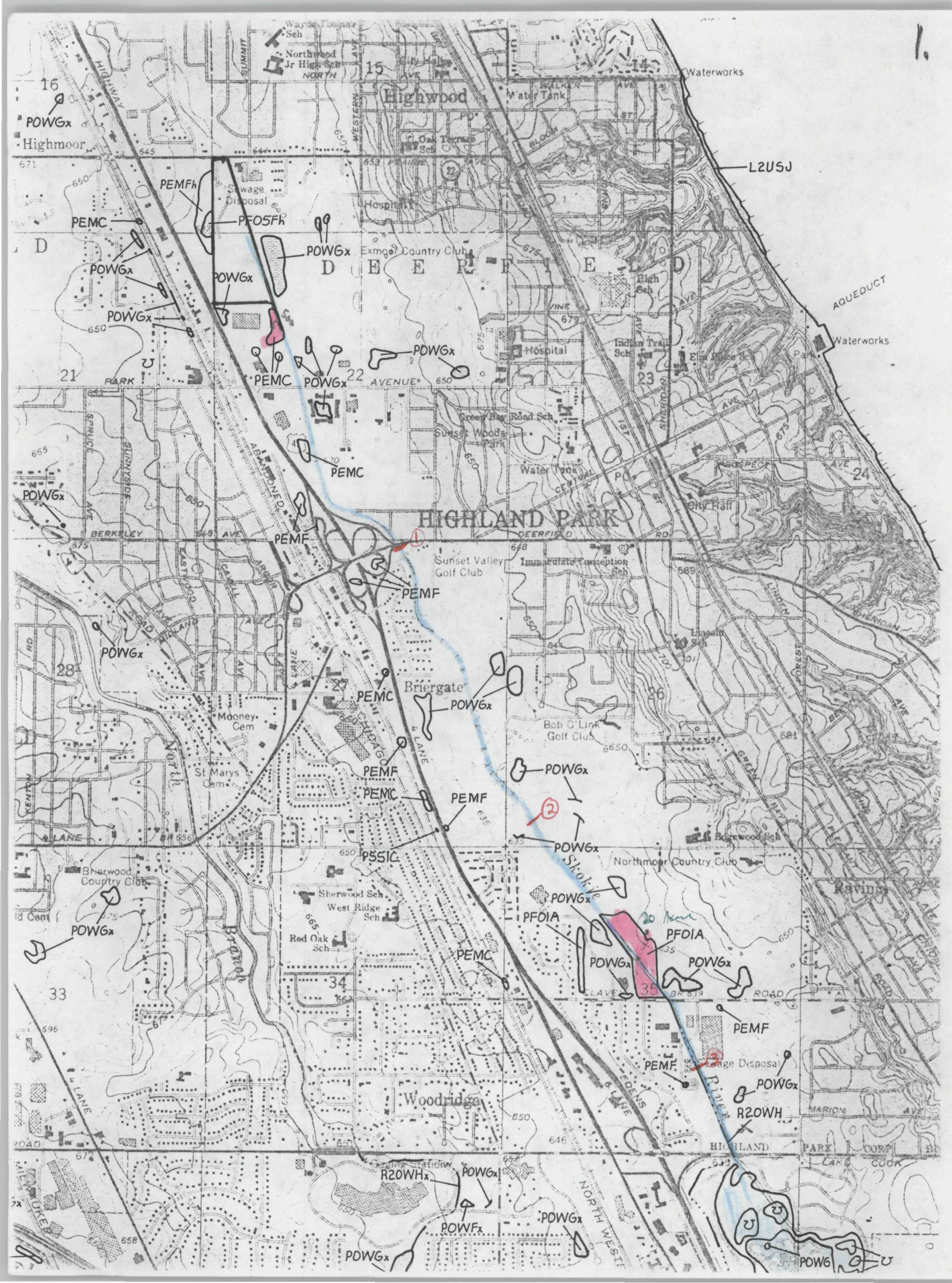
1.
Highwood
Highmoor
Waterworks
L2USJ
POWGx
PEMFh
PFO5Fh
PEMC
Sewage Disposal
Hospital
Exmoor Country Club
D E E R F I E L D
AQUEDUCT
Waterworks
Hospital
Indian Trail Sch
Green Bay Road Sch
Sunset Woods Park
Water Tank
City Hall
HIGHLAND PARK
PEMF
Sunset Valley Golf Club
Immaculate Conception Sch
Briergate
Mooney Cem
St Marys Cem
Bob O'Link Golf Club
PSS1C
Northmoor Country Club
Brierwood Country Club
Sherwood Sch
West Ridge Sch
Red Oak Sch
PFO1A
Woodridge
R2OWH
R2OWHx
POWFx
POWG
Ravina
Skokie
River
Branch
North
HIGHLAND PARK CORP
LAKE COOK
NORTH WESTERN
4 LANE
BERKELEY AVE
DEERFIELD RD
CLAVE ROAD
EDENS
MARION AVE
SHERIDAN
PARK AVENUE
HIGHWAY
SUMMIT
WESTERN AVE
WALKER AVE
BLOOM
VINE
CENTRAL
PROSPECT AVE
LINDEN
GREEN BAY
FOREST
ABANDONED
SPRUCE
SUNNYSIDE
EASTWOOD
CAVELL
ARBOR
MIDLAND
KENTON
CHICAGO
MILWAUKEE
16
15
14
21
22
23
24
28
27
26
33
34
35
1
2
3

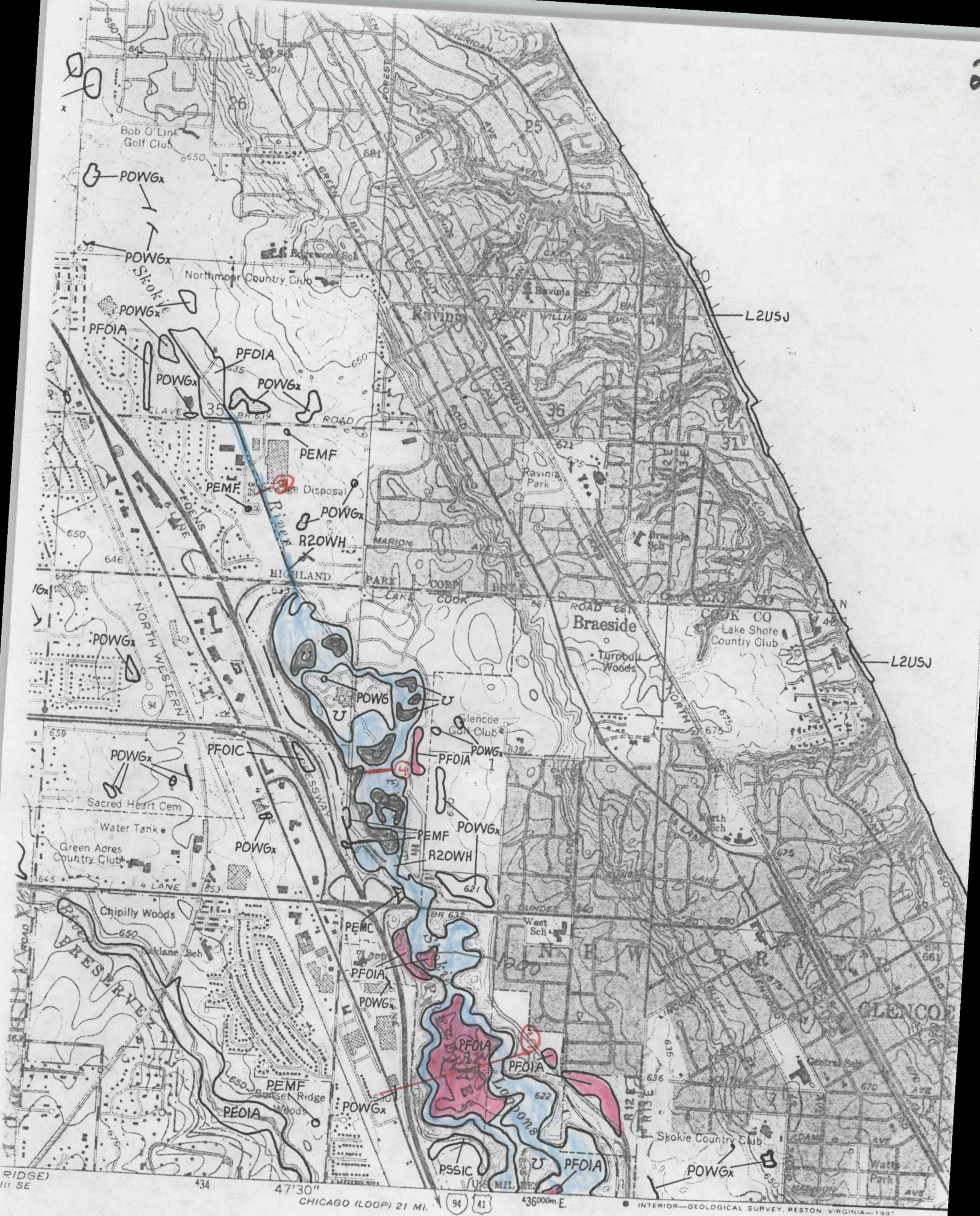

87

HIGHLAND PARK, ILL.

OF THE INTERIOR

3.

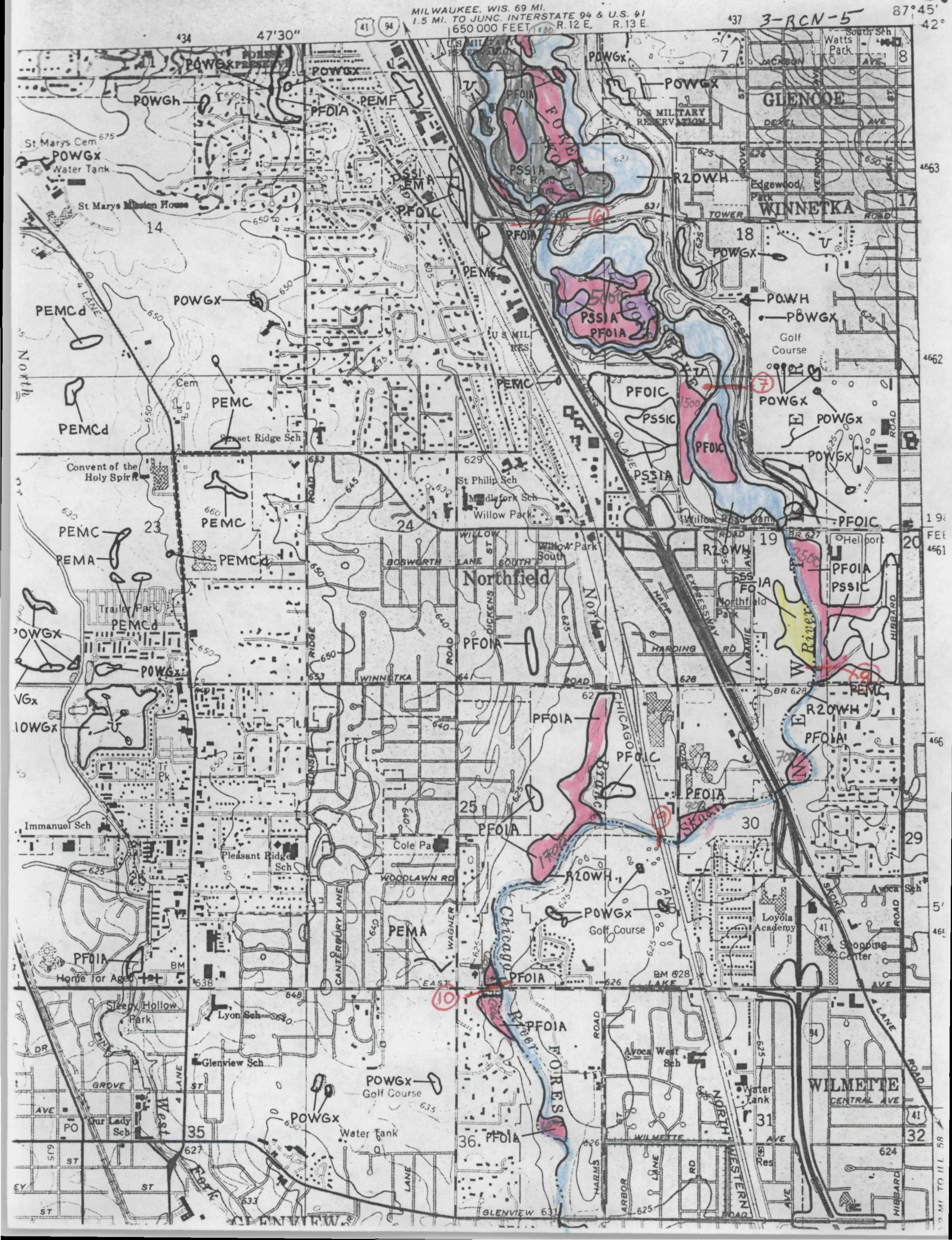

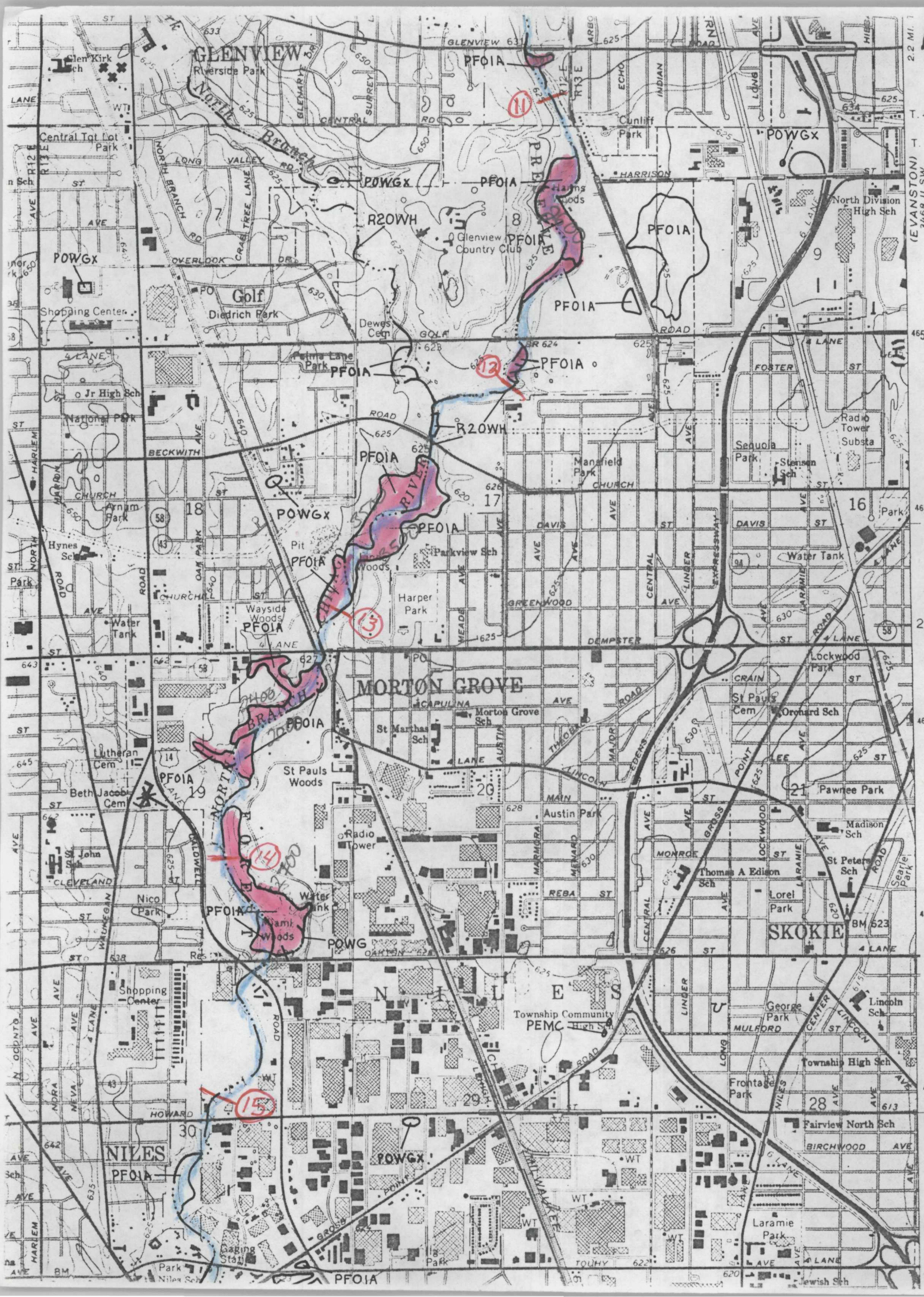
4.
GLENVIEW
Riverside Park
Glen Kirk Sch
Central Tot Lot Park
North Branch
Cunliff Park
POWGx
PFO1A
R20WH
Harms Woods
Glenview Country Club
North Division High Sch
(EVANSTON)
3468 II SW
Shopping Center
Golf
Diedrich Park
Dewes Cem
Jr High Sch
National Park
Radio Tower Substa
Sequoia Park
Stenson Sch
Mansfield Park
Arnim Park
Hynes Sch
Pit
Parkview Sch
Woods
Harper Park
Water Tank
Wayside Woods
Park
Lockwood Park
MORTON GROVE
Morton Grove Sch
St Marthas Sch
St Pauls Cem
Orchard Sch
Lutheran Cem
St Pauls Woods
Beth Jacob Cem
Pawnee Park
Austin Park
Madison Sch
St John Sch
Radio Tower
Thomas A Edison Sch
St Peters Sch
Nico Park
Miami Woods
Lorel Park
SKOKIE
BM 623
Shopping Center
NILES
Township Community High Sch
PEMC
George Park
Lincoln Sch
Township High Sch
Frontage Park
Fairview North Sch
Laramie Park
Gaging Station
Niles Sch
Jewish Sch
T. 42 N
T. 41 N
2.2 MI.
2'30