11/8/83

EPA Region 5 Records Ctr.

343101

ENVIRONMENTAL PROTECTION AGENCY STATE OF ILLINOIS

LPCFC055 C
(1) (8) (9)

OBSERVATION REPORT - SITE INVENTORY NO. 19705002
(11) (18)

Will CO. - L.P.C. Region # N Date 09/23/83
(20) (25)

Lockport / Wasteland Letter Sent (Yes or No) N
(Location) (Responsible Party) (26)

Samples Taken: Yes ( ) No (✓) Time: From 12:50 Pm Weather 70° F
Ground Water( ) Surface( ) Other( ) To 02:10 Pm
Photos Taken: Yes 03 No ( ) Interviewed — Inspector C J G
(27) (29)

Previous Inspection 8-11-83 Previous Correspondence 8-13-81 Site Open: Yes( ) No(✓)

OPERATIONAL STATUS:		TYPE OF OPERATION:				AUTHORIZATION:	
Operating	( )	Landfill	(✓)	Storage	( )	E.P.A. Permit	( )
Temporarily Closed	(✓)	Random Dump	( )	Salvage	( )	Variance	( )
Closed Not Covered	( )	Other _____	( )	A.C.D.	( )	21(e)	( )
Closed and Covered	( )	Quantity Received Daily(1-6)	1 (30)			Board Order	( )
						Illegal (5)	( )
						~~Apparent~~ NonE ~~Compliance~~ (5)	(✓)

IMPROVED

SAME

DETERIORATED

5
31

I S or (D) D
(62)

GENERAL REMARKS: Stopped at Wasteland Landfill on September 23, 1983. I walked the entire site and noted the following changes since my last inspection on July 20, 1983.

(1) Access to the site thru the original entrance is restricted with a cable; however, there are two other entrances where access is not restricted.

~~INTERVIEW~~: (2) A small pile of rock and dirt blocks the access from Route 171 at the southern end of the site.

(3) A narrow band of exposed paper and plastic refuse extends along the top of the fill from west of the gas station property to the north end of the Weatherware property.

(4) Smoke is emanating from a hole on top of the west slope

DIAGRAM:



ILLINOIS ENVIRONMENTAL PROTECTION AGENCY

MEMORANDUM

TO: Division File

DATE: Sept 23, 83

FROM: Chuck Gruntman FOS Maywood

☑ Information only

SUBJECT: LPC #19705002 - Will Co. - Lockport/Wasteland

☐ Response requested

in the north portion of the site.

(5) A concrete "sewer" pipe (about 1 foot dia.) has been installed thru the landfill from the southwest portion of the Weatherwane property, west to the middle of the west slope of the landfill. This pipe appears to drain the rain water from the low end of the Weatherwane property. The excavation was backfilled with the excavated refuse.

(6) Approximately ten bags of broken drywall have been dumped on the landfill property south of the Weatherwane property.

The remainder of the site appears unchanged.

All of the conditions observed during the Sept. 23 1983 inspection are shown on the attached diagram.

RECEIVED

OCT 24 198

STATE OF ILLINOIS

WILL County LPC 1970500 2

LOCKPORT / WASTELAND

Date Sept 23, 83

Time 12:50 to 2:10 pm

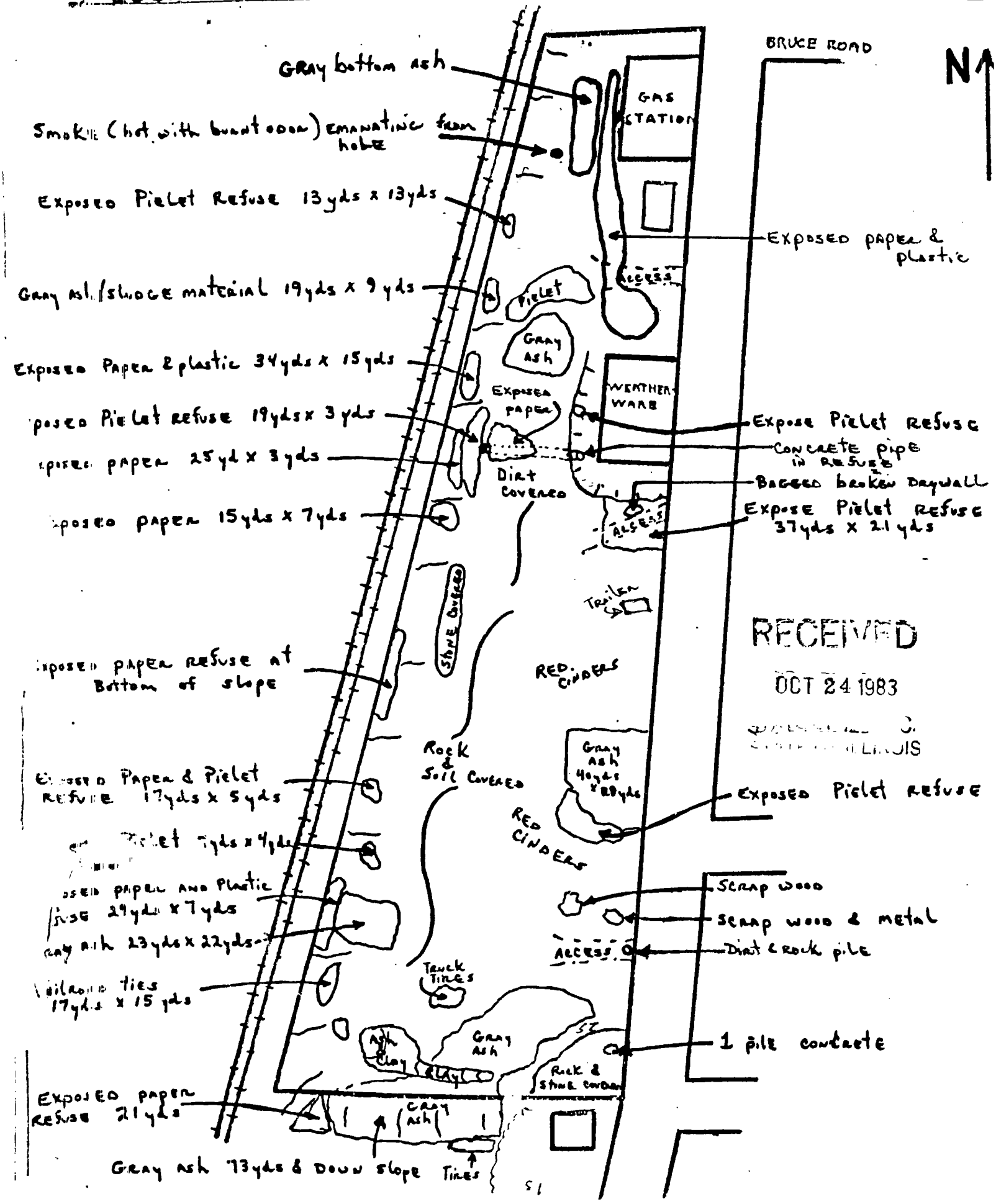

Date: Sept. 23, 1983

Time: 12:50 to 2:10 ~~AM~~. P.M.

Photograph By:

CHARLES J. GRUNTMAN

Location: #19705002

Will Co.

Lockport / Wasteland

Comments: Photograph taken toward the WEST NEAR the ENTRANCE to the LANDFILL

Date: Sept. 23, 1983

Time: 12:50 to 2:10 ~~AM~~. P.M.

Photograph By:

CHARLES J. GRUNTMAN

Location: #19705002

Will Co.

Lockport / Wasteland

Comments: Photograph taken toward the

RECEIVED

OCT 24 1983

STATE OF ILLINOIS

Date: Sept. 23, 1983

Time: 12:50 to 2:10 ~~AXM~~. P.M.

Photograph By:

cy CHARLES J. GRUNTMAN

Location: #19705002

Will Co.

Lockport / Wasteland

Comments: Photograph taken toward the southeast from the north portion of the landfill.



Date: Sept. 23, 1983

Time: 12:50 to 2:10 ~~AXM~~. P.M.

Photograph By:

CHARLES J. GRUNTMAN

Location: #19705002

Will Co.

Lockport / Wasteland

Comments: Photograph taken toward the

RECEIVED

OCT 24 1983

EPA - DLR

L/NPC 24 6/78

Date: Sept. 23, 1983

Time: 12:50 to 2:10 ~~AM~~. P.M.

Photograph By:

CHARLES J. GRUNTMAN

Location: #19705002

Will Co.

Lockport / Wasteland

Comments: Photograph taken toward the south from the north portion of the landfill.

Date: Sept. 23, 1983

Time: 12:50 to 2:10 ~~AM~~. P.M.

Photograph By:

CHARLES J. GRUNTMAN

Location: #19705002

Will Co.

Lockport / Wasteland

Comments: Photograph taken toward the southeast from the north portion of the landfill.

RECEIVED
OCT 24 1983
E.P.A. — D.L.P.C.
STATE OF ILLINOIS

Date: Sept. 23, 1983

Time: 12:50 to 2:10 ~~A.M.~~ P.M.

Photograph By:

CJG CHARLES J. GRUNTMAN

Location: #19705002

Will Co.

Lockport / Wasteland

Comments: Photograph taken toward the Southeast from the north portion of the Landfill

Date: Sept. 23, 1983

Time: 12:50 to 2:10 ~~A.M.~~ P.M.

Photograph By:

CJG CHARLES J. GRUNTMAN

Location: #19705002

Will Co.

Lockport / Wasteland

Comments: Photograph taken toward the North from the north portion of the Landfill.

RECEIVED
OCT 24 1983
E.P.A. — D.L.P.C.
STATE OF ILLINOIS

Date: Sept. 23, 1983

Time: 12:50 to 2:10 ~~A.M.~~ P.M.

Photograph By:

CJG CHARLES J. GRUNTMAN

Location: #19705002

Will Co.

Lockport / Wasteland

Comments: Photograph taken toward the west from the north portion of the Landfill



Date: Sept. 23, 1983

Time: 12:50 to 2:10 ~~A.M.~~ P.M.

Photograph By:

CJG CHARLES J. GRUNTMAN

Location: #19705002

Will Co.

Lockport / Wasteland

Comments: Photograph taken toward the north from the north portion of the Landfill

RECEIVED
OCT 24 1983
EPA - D.L.P.

Date: Sept. 23, 1983

Time: 12:50 to 2:10 ~~A.M.~~ P.M.

Photograph By:

CJG CHARLES J. GRUNTMAN

Location: #19705002

Will Co.

Lockport / Wasteland

Comments: Photograph taken toward the North-Northeast in the Northern portion of the Landfill.

Date: Sept. 23, 1983

Time: 12:50 to 2:10 ~~A.M.~~ P.M.

Photograph By:

CJG CHARLES J. GRUNTMAN

Location: #19705002

Will Co.

Lockport / Wasteland

Comments: Photograph taken toward the North-Northeast in the Northern portion of the Landfill. A close up of above photo.

RECEI
OCT 24
E.P.A.
STATE

Date: Sept. 23, 1983

Time: 12:50 to 2:10 ~~A.M.~~ P.M.

Photograph By:

CHARLES J. GRUNTMAN

Location: #19705002

Will Co.

Lockport / Wasteland

Comments: Photograph taken toward the south from the north portion of the landfill

Date: Sept. 23, 1983

Time: 12:50 to 2:10 ~~A.M.~~ P.M.

Photograph By:

CHARLES J. GRUNTMAN

Location: #19705002

Will Co.

Lockport / Wasteland

Comments: Photograph taken toward the west from the central portion of the landfill

REC
OCT 24 1983
E
ST ILLINOIS

Date: Sept. 23, 1983

Time: 12:50 to 2:10 ~~AXM~~. P.M.

Photograph By:

cp CHARLES J. GRUNTMAN

Location: #19705002

Will Co.

Lockport / Wasteland

Comments: Photograph taken toward the East from the west slope. in the central portion of the landfill.

Date: Sept. 23, 1983

Time: 12:50 to 2:10 ~~AXM~~. P.M.

Photograph By:

cp CHARLES J. GRUNTMAN

Location: #19705002

Will Co.

Lockport / Wasteland

Comments: Photograph taken toward the East from the west slope in the central portion of the landfill

OCT 24 19

CIPA
STATI

L/NPC 24 6/78

Date: Sept. 23, 1983

Time: 12:50 to 2:10 ~~AM~~. P.M.

Photograph By:

cp CHARLES J. GRUNTMAN

Location: #19705002

Will Co.

Lockport / Wasteland

Comments: Photograph taken toward the North from the central portion of the Landfill.



Date: Sept. 23, 1983

Time: 12:50 to 2:10 ~~AM~~. P.M.

Photograph By:

CHARLES J. GRUNTMAN

Location: #19705002

Will Co.

Lockport / Wasteland

Comments: Photograph taken toward the

RECEIVED

OCT 24 1983

I/NPC 24 6/78 D.I.P.C.

Date: Sept. 23, 1983

Time: 12:50 to 2:10 ~~A.M.~~ P.M.

Photograph By:

CJG CHARLES J. GRUNTMAN

Location: #19705002

Will Co.

Lockport / Wasteland

Comments: Photograph taken toward the southwest from the top of the west slope near the central portion of the landfill.

Date: Sept. 23, 1983

Time: 12:50 to 2:10 ~~A.M.~~ P.M.

Photograph By:

CJG CHARLES J. GRUNTMAN

Location: #19705002

Will Co.

Lockport / Wasteland

Comments: Photograph taken toward the west from the top of the west slope near the central portion of the landfill

RECEIVED
OCT 24 1983
EPA — D.L.P.C
STATE OF ILLINOIS

Date: Sept. 23, 1983

Time: 12:50 to 2:10 ~~XXM~~. P.M.

Photograph By:

CJG CHARLES J. GRUNTMAN

Location: #19705002

Will Co.

Lockport / Wasteland

Comments: Photograph taken toward the EAST from the central portion of the Landfill.

Date: Sept. 23, 1983

Time: 12:50 to 2:10 ~~XXM~~. P.M.

Photograph By:

CJG CHARLES J. GRUNTMAN

Location: #19705002

Will Co.

Lockport / Wasteland

Comments: Photograph taken toward the WEST from the EAST-central portion of the Landfill

RECEI
OCT 24
E.P.A. =
STATE C

Date: Sept. 23, 1983

Time: 12:50 to 2:10 ~~XXM~~. P.M.

Photograph By:

CHARLES J. GRUNTMAN

Location: #19705002

Will Co.

Lockport / Wasteland

Comments: Photograph taken toward the north from the south portion of the Landfill



Date: Sept. 23, 1983

Time: 12:50 to 2:10 ~~XXM~~. P.M.

Photograph By:

CHARLES J. GRUNTMAN

Location: #19705002

Will Co.

Lockport / Wasteland

Comments: Photograph taken toward the

RECEIVED
OCT 24 1983
E.P.A. — D.L.P.C.
STATE OF ILLINOIS

Date: Sept. 23, 1983

Time: 2:00 AXM. P.M.

Photograph By:

CJG CHARLES J. GRUNTMAN

Location: LPC- 19705015

Will Co.

Lockport / Wasteland II

Comments: Photograph taken toward the North from the south end of the site



Date: Sept. 23, 1983

Time: 2:00 AXM. P.M.

Photograph By:

CJG CHARLES J. GRUNTMAN

Location: LPC- 19705015

Will Co.

Lockport / Wasteland II

Comments: Photograph taken toward the North from the south end of the site.



RECEIVED

JAN 27 1984

D.L.P.C.
STATE OF ILLINOIS