EPA Region 5 Records Ctr.
342718

# SDMS US EPA Region V

*Imagery Insert Form*

**Some images in this document may be illegible or unavailable in SDMS. Please see reason(s) indicated below:**

☐ Illegible due to bad source documents. Image(s) in SDMS is equivalent to hard copy.

**Specify Type of Document(s) / Comment**

☐ **Confidential Business Information (CBI).**
This document contains highly sensitive information. Due to confidentiality, materials with such information are not available in SDMS. You may contact the EPA Superfund Records Manager if you wish to view this document.

**Specify Type of Document(s) / Comment**

☒ **Unscannable Material: Oversized X or __ Format.**
Due to certain scanning equipment capability limitations, the document page(s) is not available in SDMS. The original document is available for viewing at the Superfund Records center.

**Specify Type of Document(s) / Comment**

MAPS, PHOTOS, AND SAMPLING DATA LOGS

☐ **Other:**

FIELD PHOTOGRAPHY LOG SHEET



DATE 8/26/87

TIME 12:45 A.M. (P.M.)

DIRECTION: N NNE NE ENE
E ESE SE SSE
S SSW SW WSW
W WNW NW NNW

WEATHER RAINY, 70's

SITE BROOK PARK LANDFILL

TDD# F05-8708-022

PHOTOGRAPHED BY:
DIRK KAISER

SAMPLE ID# (if applicable)
N/A

DESCRIPTION: ORGANICS COOLER

DATE 8/26/87

TIME 12:45 A.M. (P.M.)

DIRECTION: N NNE NE ENE
E ESE SE SSE
S SSW SW WSW
W WNW NW NNW

WEATHER RAINY, 70's

SITE BROOK PARK LANDFILL

TDD# F05-8708-022

PHOTOGRAPHED BY:
DIRK KAISER

SAMPLE ID# (if applicable)
N/A




DESCRIPTION: INORGANICS COOLERS

FIELD PHOTOGRAPHY LOG SHEET



DATE 8/26/87

TIME 12:45 A.M. P.M.

DIRECTION: N NNE NE ENE
E ESE SE SSE
S SSW SW WSW
W WNW NW NNW

WEATHER RAINY, 70's

SITE BROOK PARK LANDFILL

TDD# F05-8708-022

PHOTOGRAPHED BY:
DIRK KAISER

SAMPLE ID# (if applicable)
N/A

DESCRIPTION: CLOSED ORGANICS AND INORGANICS COOLERS.

DATE

TIME A.M. P.M.

DIRECTION: N NNE NE ENE
E ESE SE SSE
S SSW SW WSW
W WNW NW NNW

WEATHER

SITE

TDD#

PHOTOGRAPHED BY:

SAMPLE ID# (if applicable)

PHOTO

DESCRIPTION:

DATE 8/26/87

TIME 9:10 (A.M.) P.M.

DIRECTION: N NNE NE ENE
E ESE SE SSE
S SSW SW WSW
(W) WNW NW NNW

WEATHER RAINY, 70's

SITE BROOK PARK LANDFILL

TDD# F05-8708-022

PHOTOGRAPHED BY:
DIRK KAISER

SAMPLE ID# (if applicable)
N/A



DESCRIPTION: BLACK AREA IS FOUNDRY SAND AND LIGHT SOIL IS THE CLAY CAP. ABRAMS CREEK IS ON LEFT SIDE.

DATE 8/26/87

TIME 9:15 (A.M.) P.M.

DIRECTION: N NNE NE ENE
E ESE SE SSE
(S) SSW SW WSW
W WNW NW NNW

WEATHER RAINY, 70's

SITE BROOK PARK LANDFILL

TDD# F05-8708-022

PHOTOGRAPHED BY:
DIRK KAISER

SAMPLE ID# (if applicable)
N/A

DESCRIPTION: OIL SOAKED WOOD BLOCKS IN CLAY CAP. ABRAMS CREEK AT TOP OF PHOTO.

FIELD PHOTOGRAPHY LOG SHEET



DATE 8/26/87

TIME 9:10 (A.M.) P.M.

DIRECTION: N NNE NE ENE
E ESE SE SSE
S SSW SW WSW
(W) WNW NW NNW

WEATHER RAINY, 70's

SITE BROOK PARK LANDFILL

TDD# F05-8708-022

PHOTOGRAPHED BY:
DIRK KAISER

SAMPLE ID# (if applicable)
N/A

PHOTO

DESCRIPTION: BLACK AREA IS FOUNDRY SAND AND LIGHT SOIL IS THE CLAY CAP. ABRAMS CREEK IS ON LEFT SIDE.

DATE 8/26/87

TIME 9:15 (A.M.) P.M.

DIRECTION: N NNE NE ENE
E ESE SE SSE
(S) SSW SW WSW
W WNW NW NNW

WEATHER RAINY, 70's

SITE BROOK PARK LANDFILL

TDD# F05-8708-022

PHOTOGRAPHED BY:
DIRK KAISER

SAMPLE ID# (if applicable)
N/A

DESCRIPTION: OIL SOAKED WOOD BLOCKS IN CLAY CAP. ABRAMS CREEK AT TOP OF PHOTO.

FIELD PHOTOGRAPHY LOG SHEET



DATE 8/26/87

TIME 12:45 A.M. (P.M.)

DIRECTION: N NNE NE ENE
E ESE SE SSE
S SSW SW WSW
W WNW NW NNW

WEATHER RAINY, 70's

SITE BROOK PARK LANDFILL

TDD# F05-8708-022

PHOTOGRAPHED BY:
DIRK KAISER

SAMPLE ID# (if applicable)
N/A

DESCRIPTION: ORGANICS COOLER

DATE 8/26/87

TIME 12:45 A.M. (P.M.)

DIRECTION: N NNE NE ENE
E ESE SE SSE
S SSW SW WSW
W WNW NW NNW

WEATHER RAINY, 70's

SITE BROOK PARK LANDFILL

TDD# F05-8708-022

PHOTOGRAPHED BY:
DIRK KAISER

SAMPLE ID# (if applicable)
N/A




DESCRIPTION: INORGANICS COOLERS

FIELD PHOTOGRAPHY LOG SHEET



DATE 8/26/87

TIME 12:45 A.M. P.M.

DIRECTION: N NNE NE ENE
E ESE SE SSE
S SSW SW WSW
W WNW NW NNW

WEATHER RAINY, 70's

SITE BROOK PARK LANDFILL

TDD# F05-8708-022

PHOTOGRAPHED BY:
DIRK KAISER

SAMPLE ID# (if applicable)
N/A

DESCRIPTION: CLOSED ORGANICS AND INORGANICS COOLERS.

DATE

TIME A.M. P.M.

DIRECTION: N NNE NE ENE
E ESE SE SSE
S SSW SW WSW
W WNW NW NNW

WEATHER

SITE

TDD#

PHOTOGRAPHED BY:

SAMPLE ID# (if applicable)

PHOTO

DESCRIPTION:

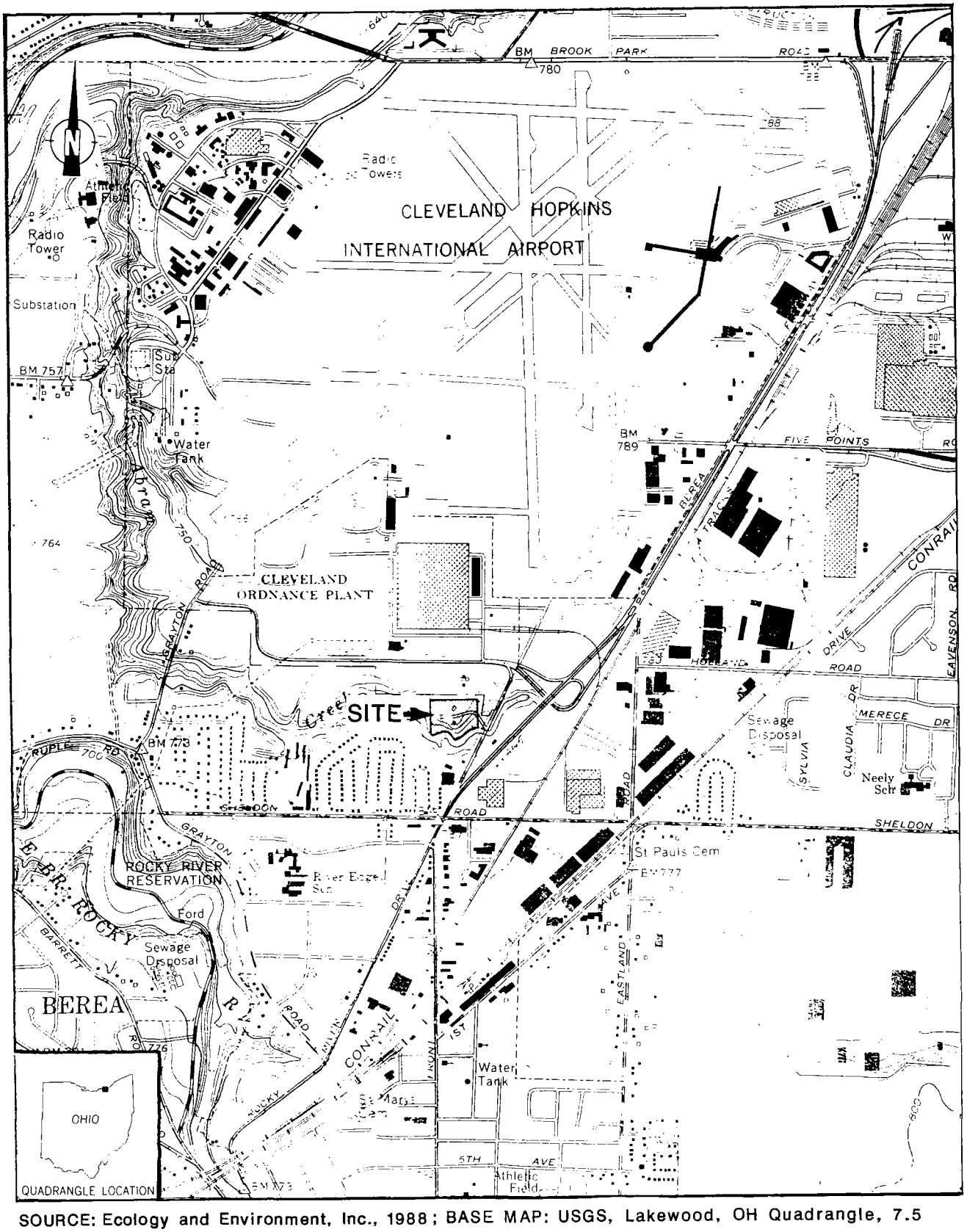


SOURCE: Ecology and Environment, Inc., 1988; BASE MAP: USGS, Lakewood, OH Quadrangle, 7.5 Minute Series, 1963.

SCALE
0 0.5 1 MILE

FIGURE 2-1 SITE LOCATION

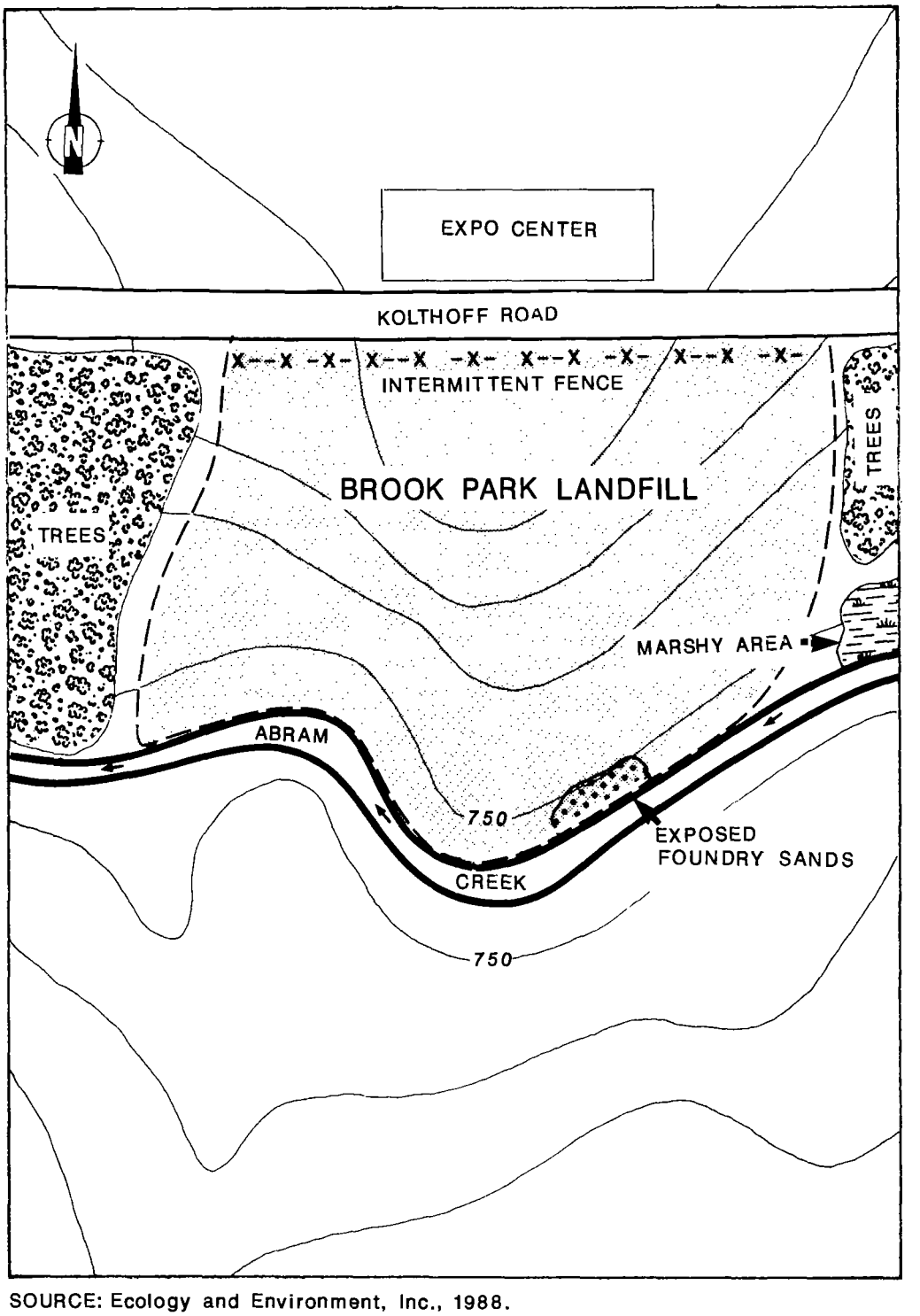


SOURCE: Ecology and Environment, Inc., 1988.

SCALE

0 250 500 FEET

CONTOUR INTERVAL 10 FEET

FIGURE 3-1 SITE FEATURES

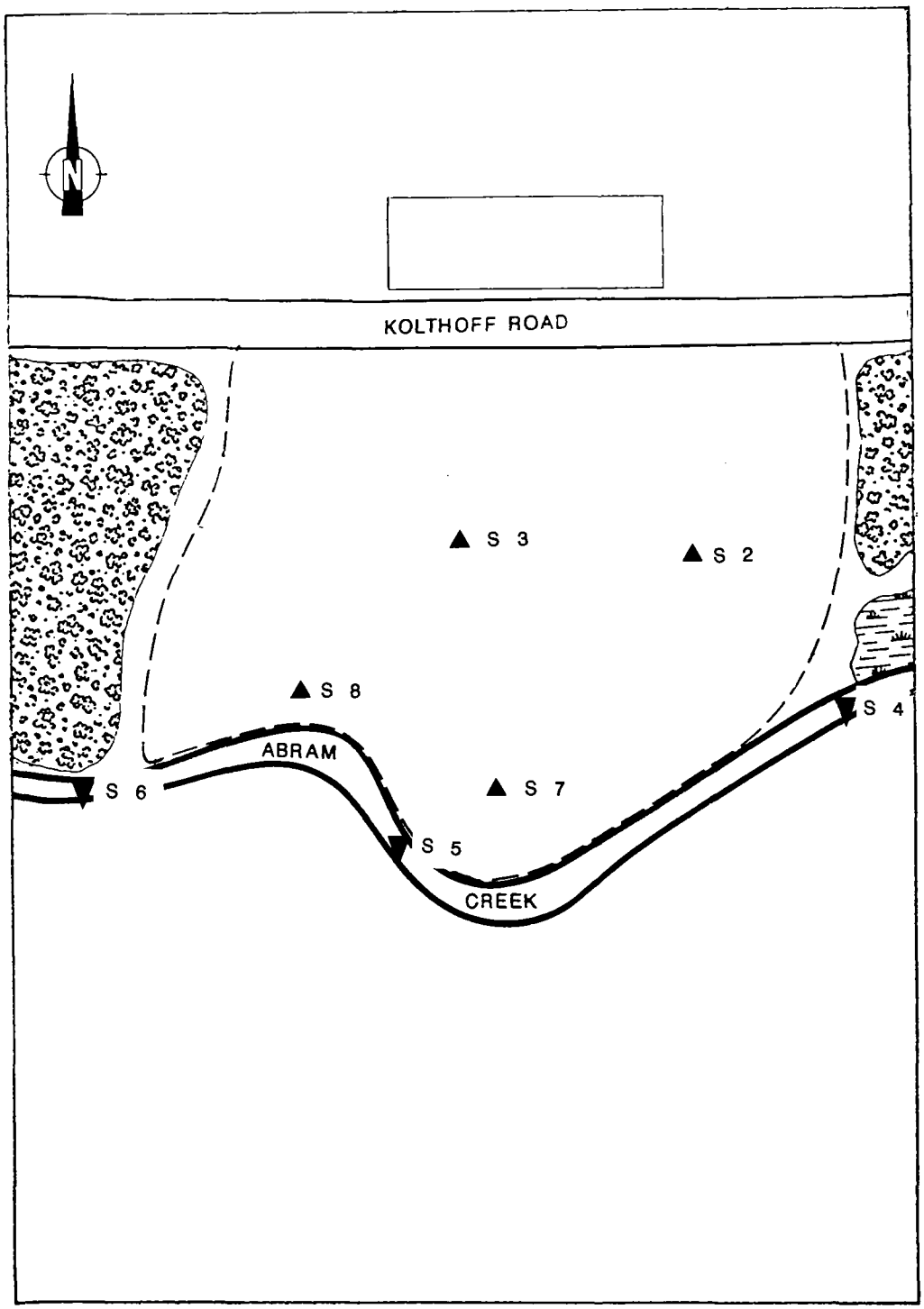


SOURCE: Ecology and Environment, Inc., 1988.

SCALE

0 250 500 FEET

FIGURE 3-2 ON-SITE SOIL SAMPLING LOCATIONS

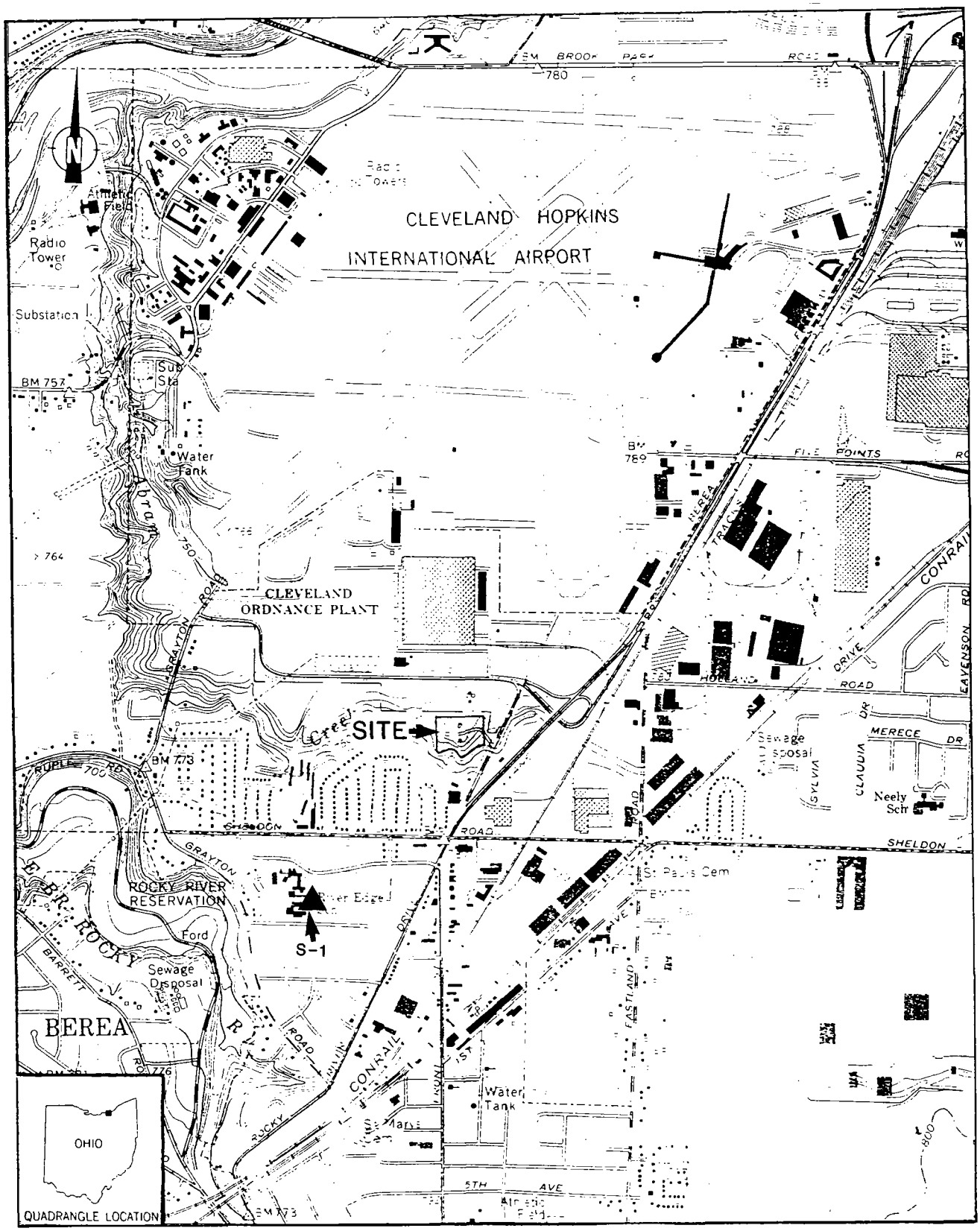


SOURCE: Ecology and Environment, Inc., 1988 ; BASE MAP: USGS, Lakewood, OH Quadrangle, 7.5 Minute Series, 1963.

SCALE
0 0.5 1 MILE

FIGURE 3-3 OFF-SITE SOIL SAMPLING LOCATION

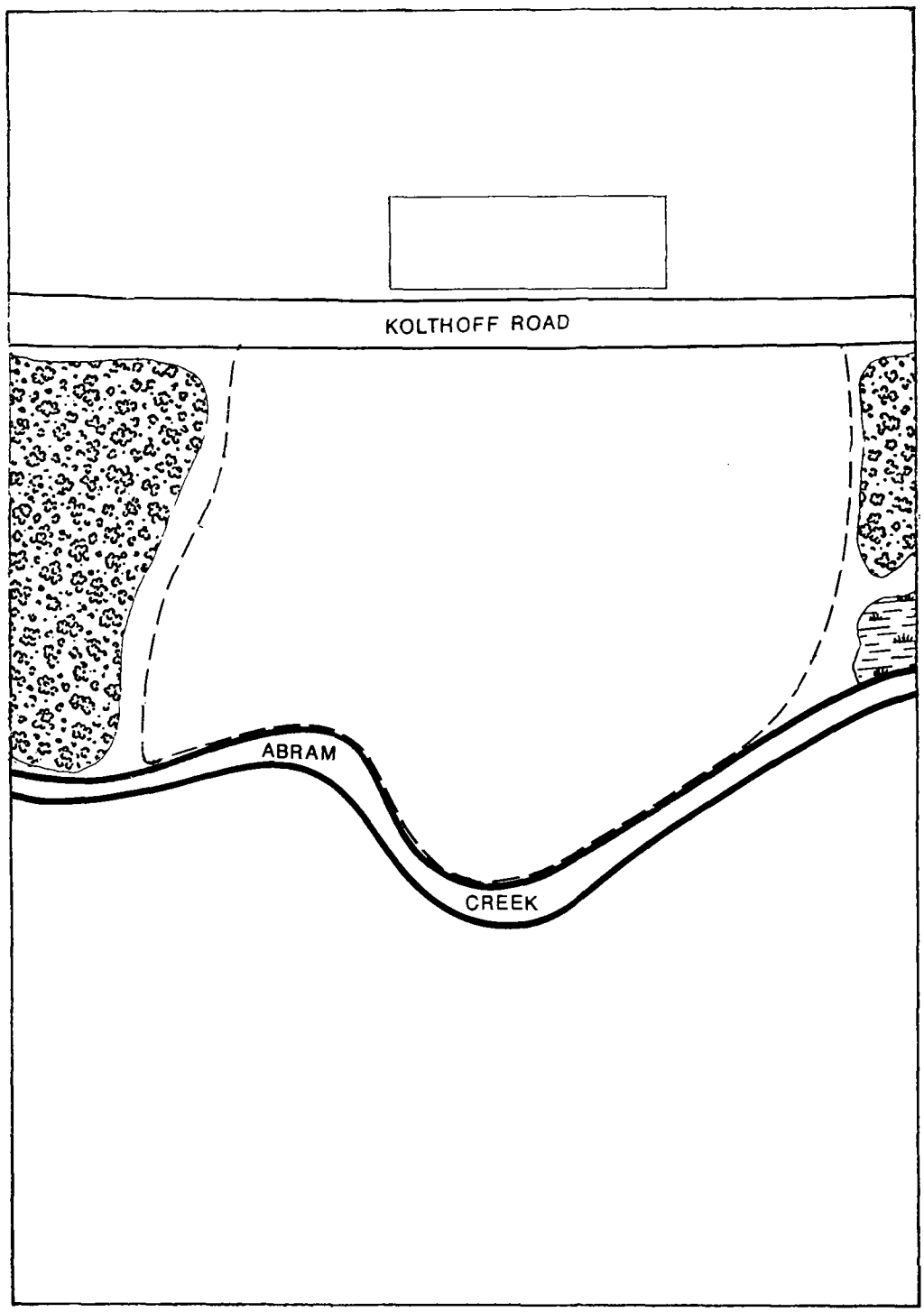


SOURCE: Ecology and Environment, Inc., 1988.

SCALE

0 250 500 FEET

No North Arrow

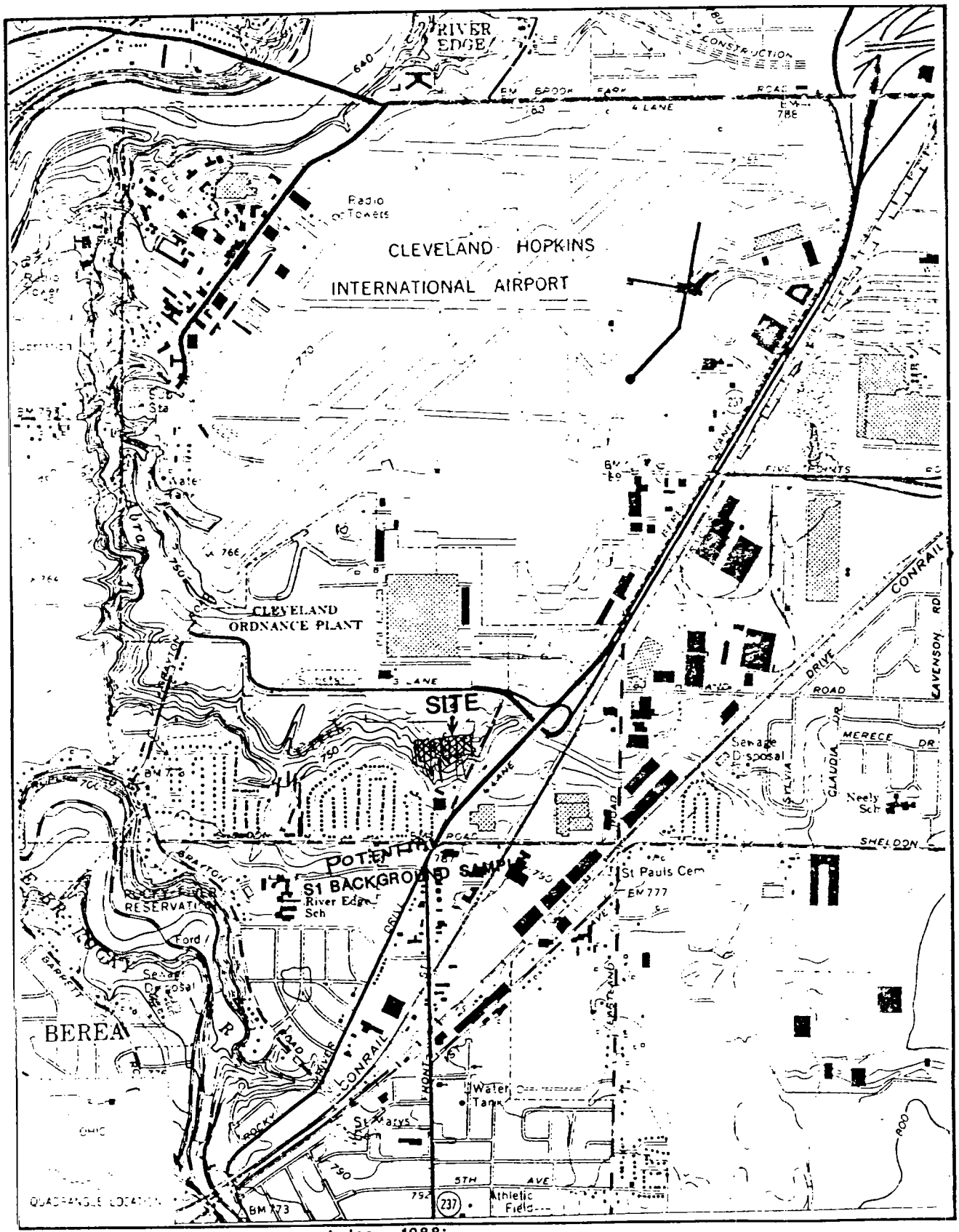


SOURCE: Ecology and Environment, Inc., 1988;
BASE MAP: U.S. Geological Survey, 1966

0 0.5 1 MILE

FIGURE 2-1 SITE LOCATION MAP

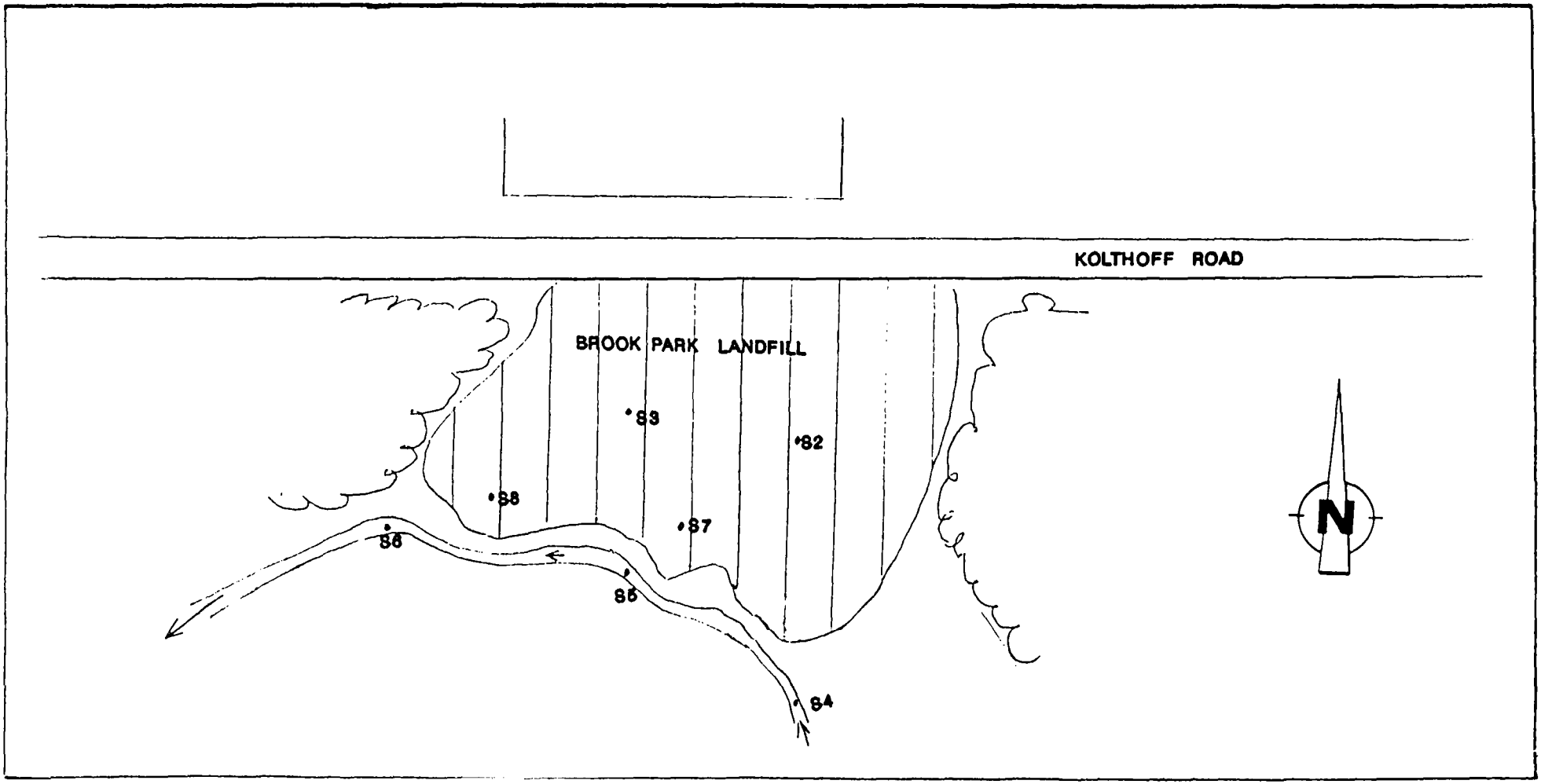


SOURCE: Ecology and Environment, Inc., 1988

NOT TO SCALE

FIGURE 3-2 SAMPLING LOCATION MAP

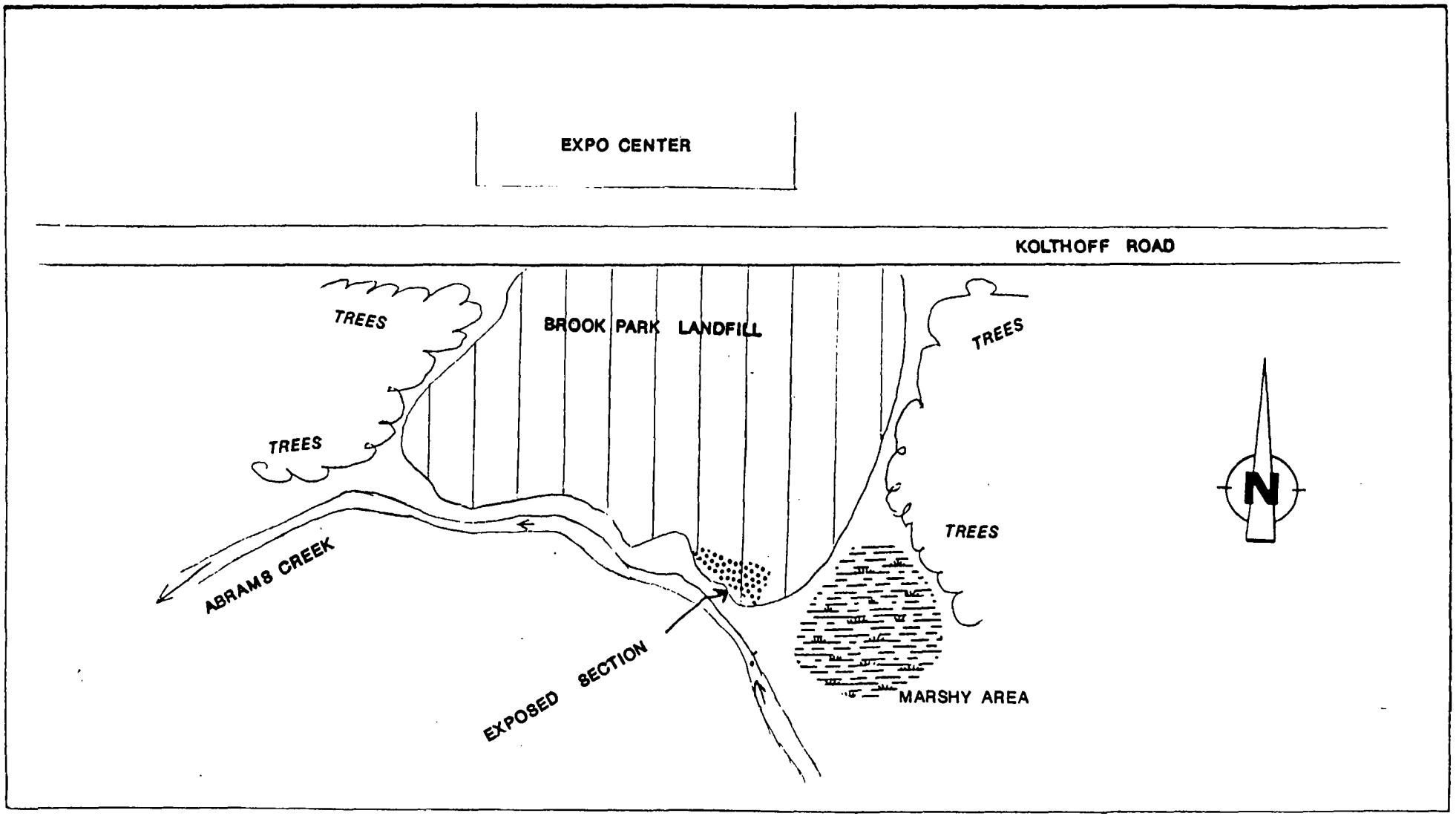


SOURCE: Ecology and Environment, Inc., 1988

NOT TO SCALE

FIGURE 3-1 SITE FEATURES MAP

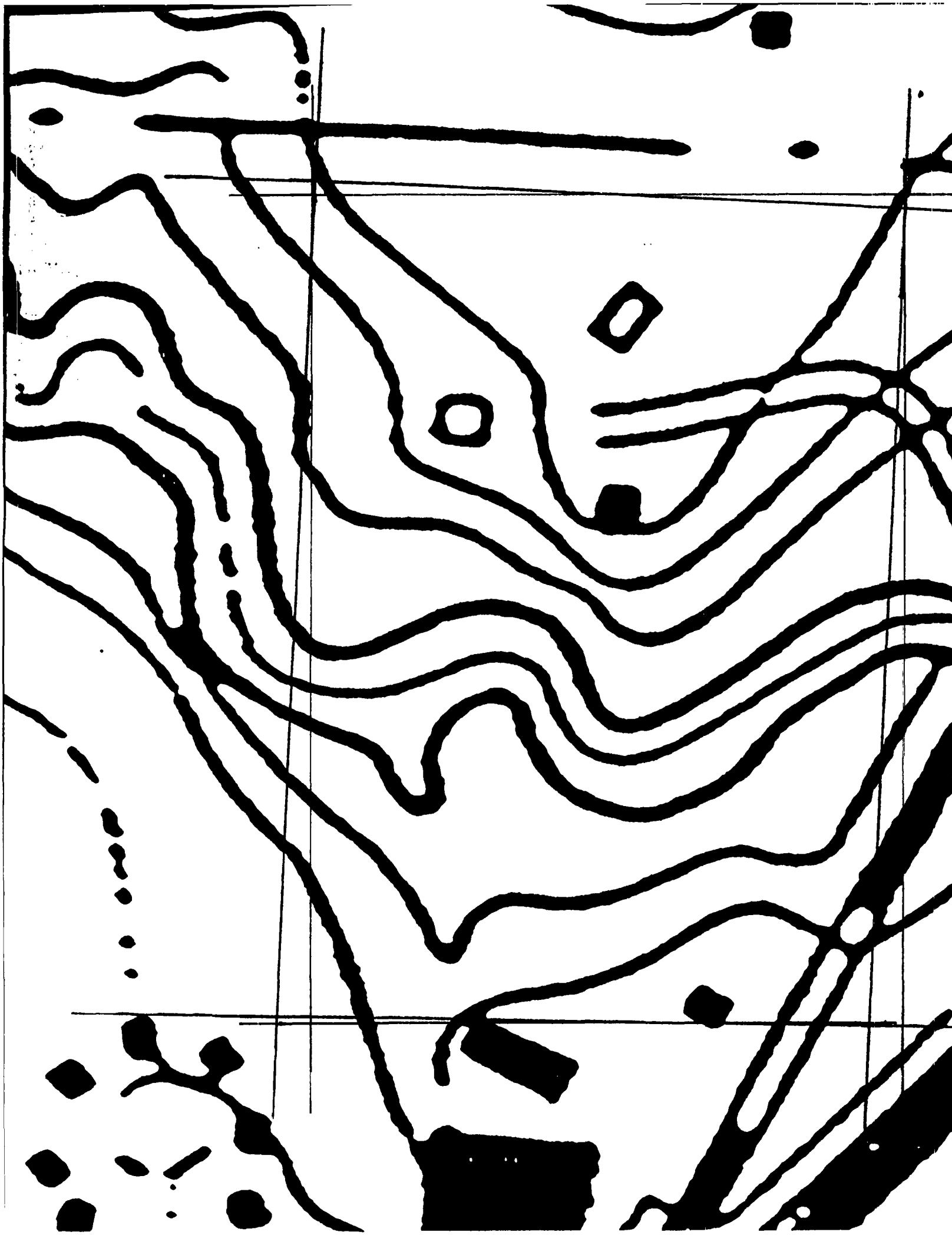

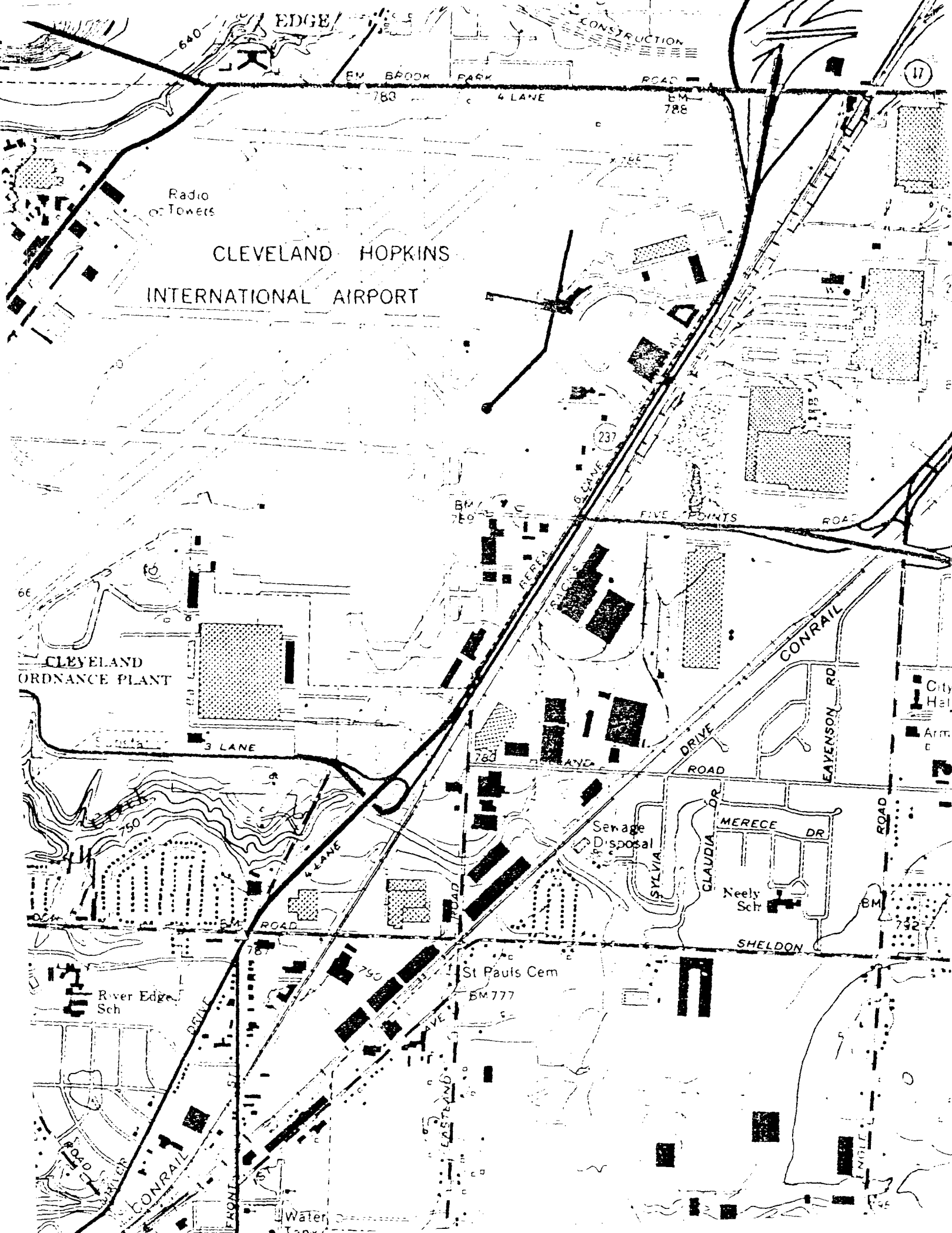
EDGE
CONSTRUCTION
BROOK PARK ROAD
4 LANE
783
BM 788
Radio Towers
CLEVELAND HOPKINS
INTERNATIONAL AIRPORT
237
FIVE POINTS ROAD
BM 769
CLEVELAND
ORDNANCE PLANT
3 LANE
CONRAIL
DRIVE
EAVENSON RD
ROAD
Sewage Disposal
SYLVIA DR
CLAUDIA
MERECE DR
Neely Sch
BM 792
SHELDON
St Pauls Cem
BM 777
River Edge Sch
CONRAIL
Water Tank

Radio
Towers
CLEVELAND HOPKINS
INTERNATIONAL AIRPORT
770
237
BM
789
6 LANE
FIVE
BEREA
TRACKS
CLEVELAND
ORDNANCE PLANT
Substation
3 LANE
780
HOLLAND
750
4 LANE
Sewage
Disposal
SYLVIA
ROAD
BM
ROAD
787
790
St Pauls Cem

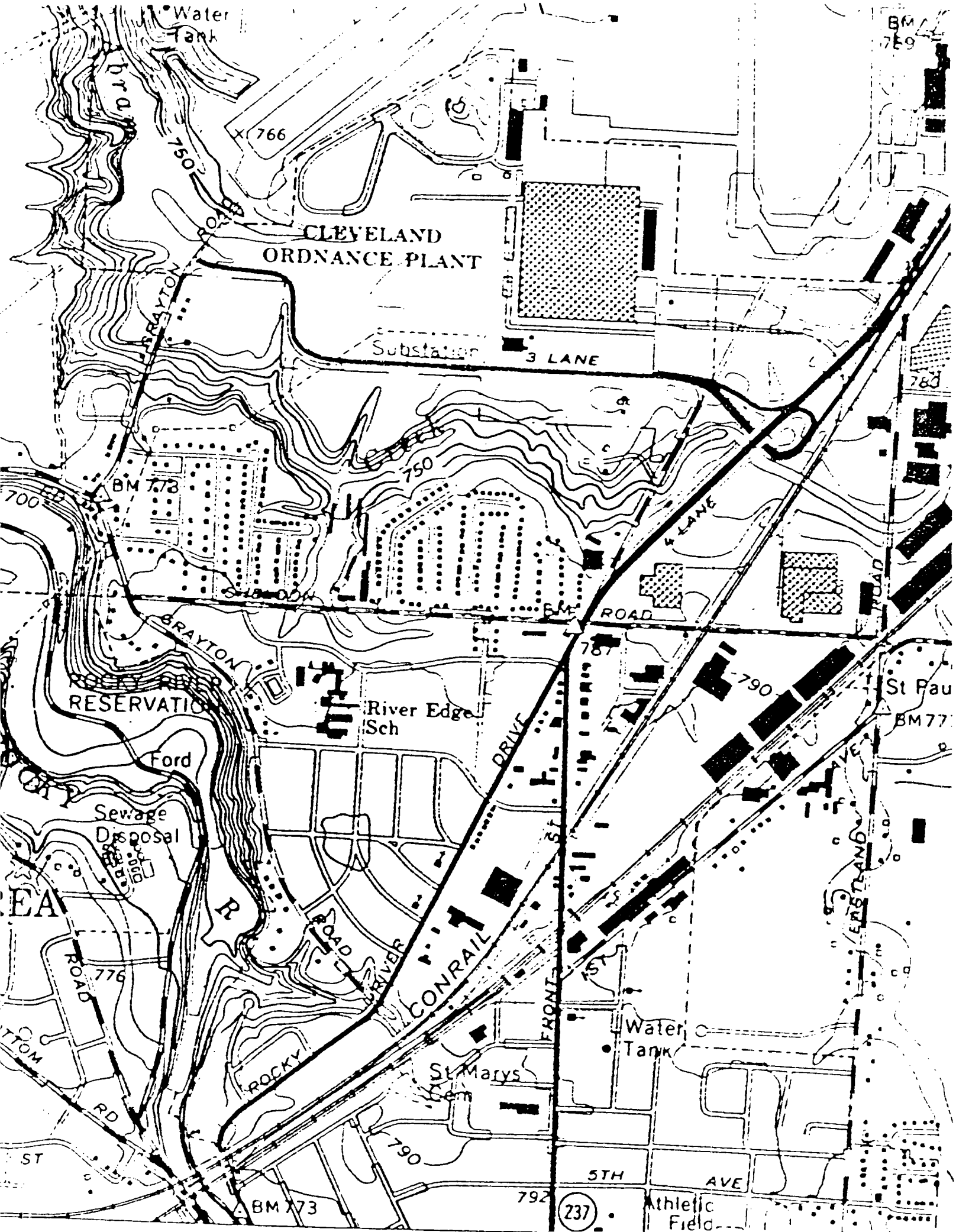
Water Tank
766
750
CLEVELAND ORDNANCE PLANT
BRAYTON
Substation
3 LANE
BM 778
700
750
4 LANE
ROAD
BRAYTON
787
790
ROCKY RIVER RESERVATION
River Edge Sch
Ford
DRIVE
Sewage Disposal
R
ROAD
RIVER
CONRAIL
776
ROAD
FRONT
ST
Water Tank
St Marys
ROCKY
790
5TH
AVE
BM 773
792
237
Athletic Field
St Pau
BM 77
EASTLAND
AVE

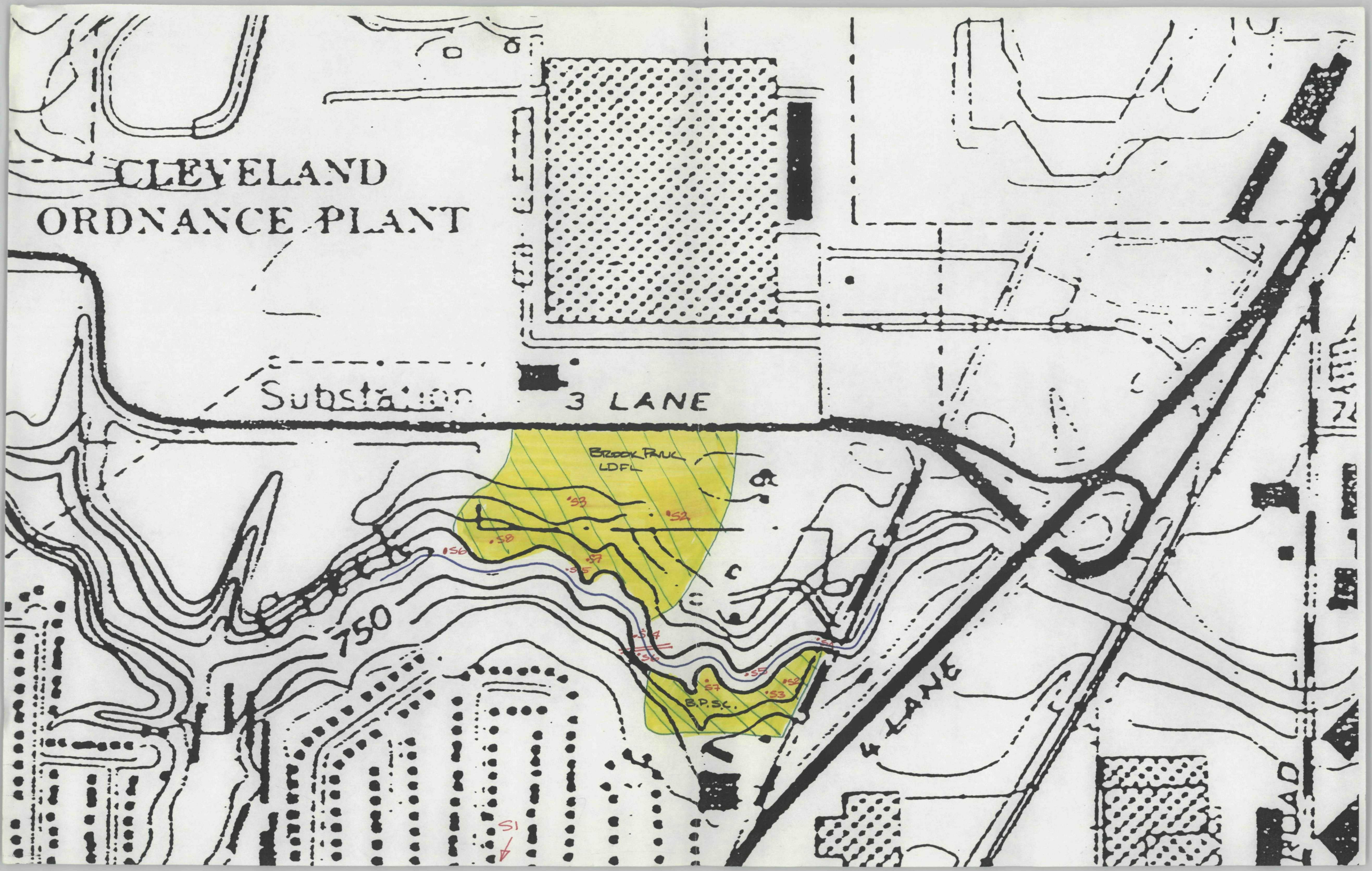
CLEVELAND
ORDNANCE PLANT
Substation
3 LANE
BROOK PARK
LDFL
.53
.52
.58
.56
.57
.55
.54
.56
.55
.57
.52
.53
B.P.S.L.
750
4 LANE
S1
ROAD

# 3 LANE

PHOTO LOCATION GUIDE

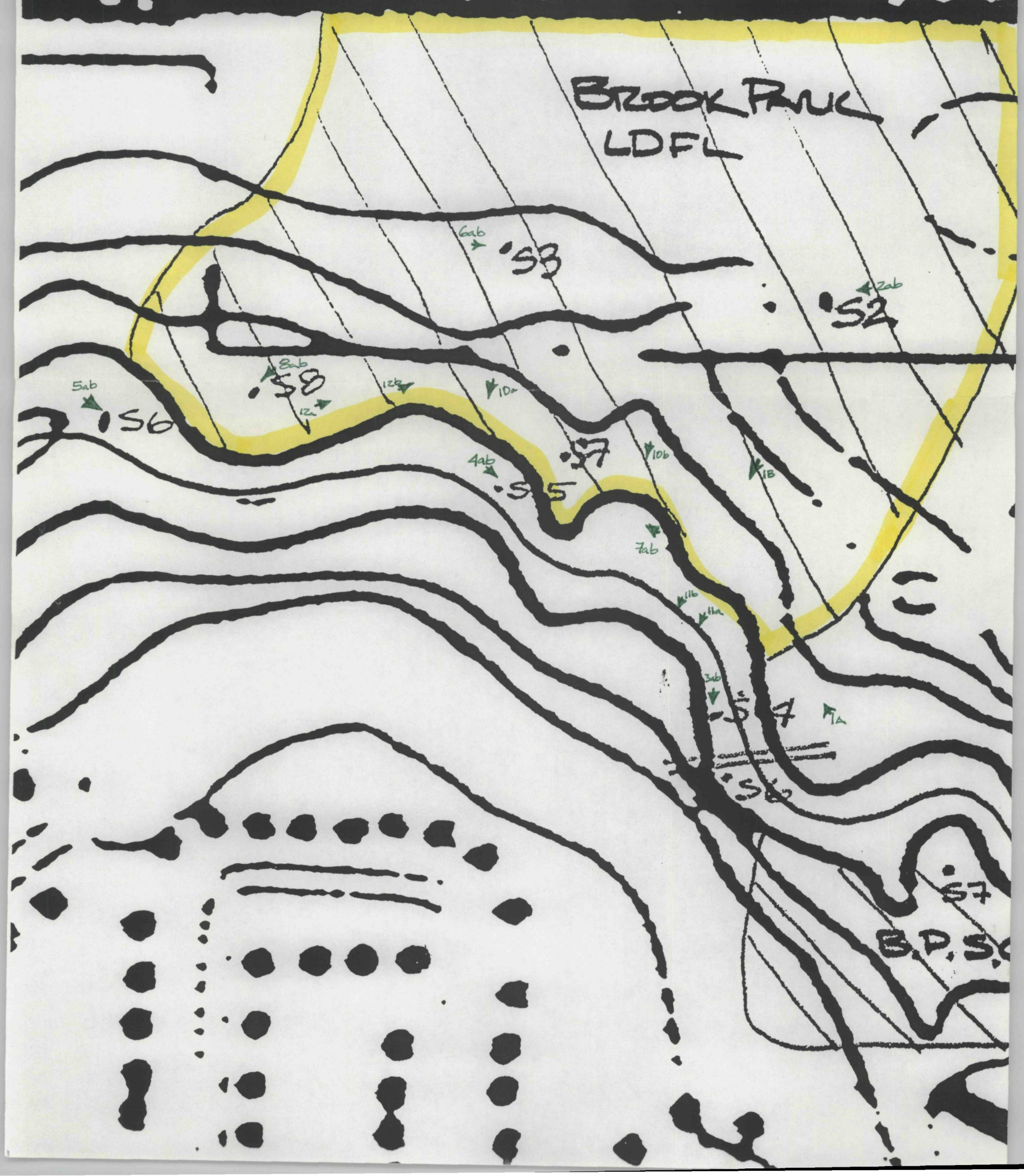

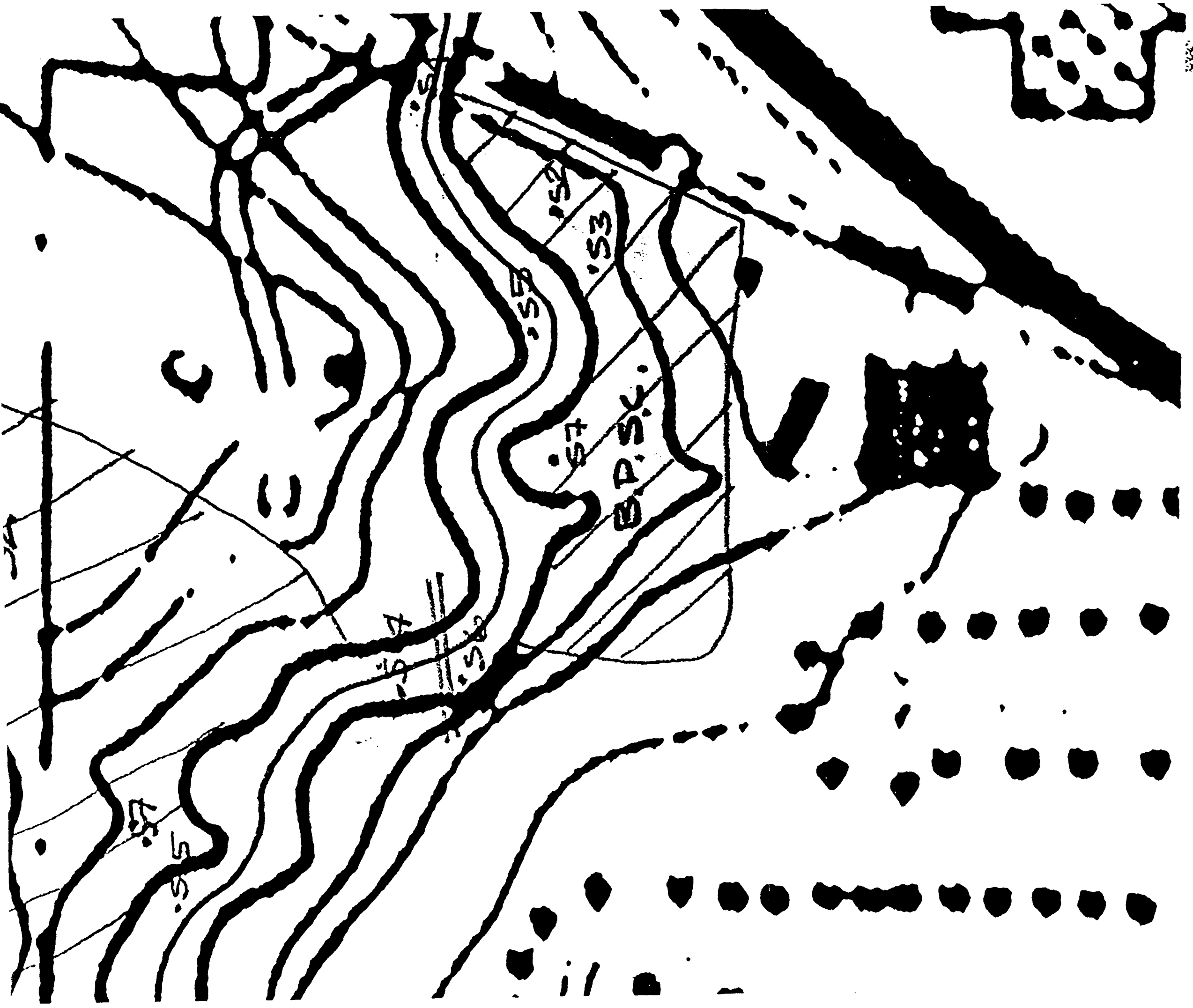
.55
.52
.53
.55
.54
B.P.S.V.

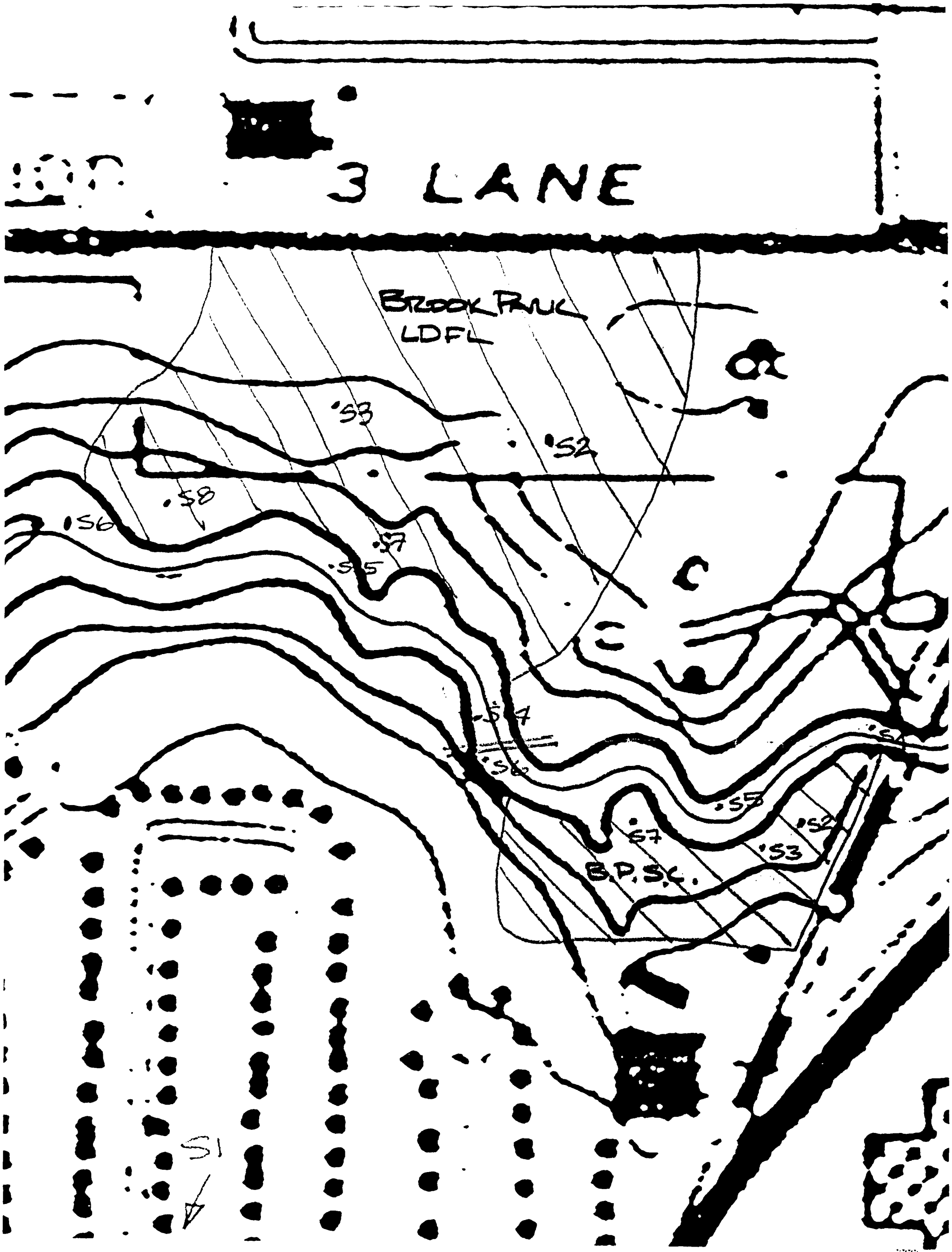
3 LANE
BROOK PARK
LDFL
.53
.52
.58
.56
.57
.55
.54
.56
.55
.52
.53
.57
B.P.S.L.
S1

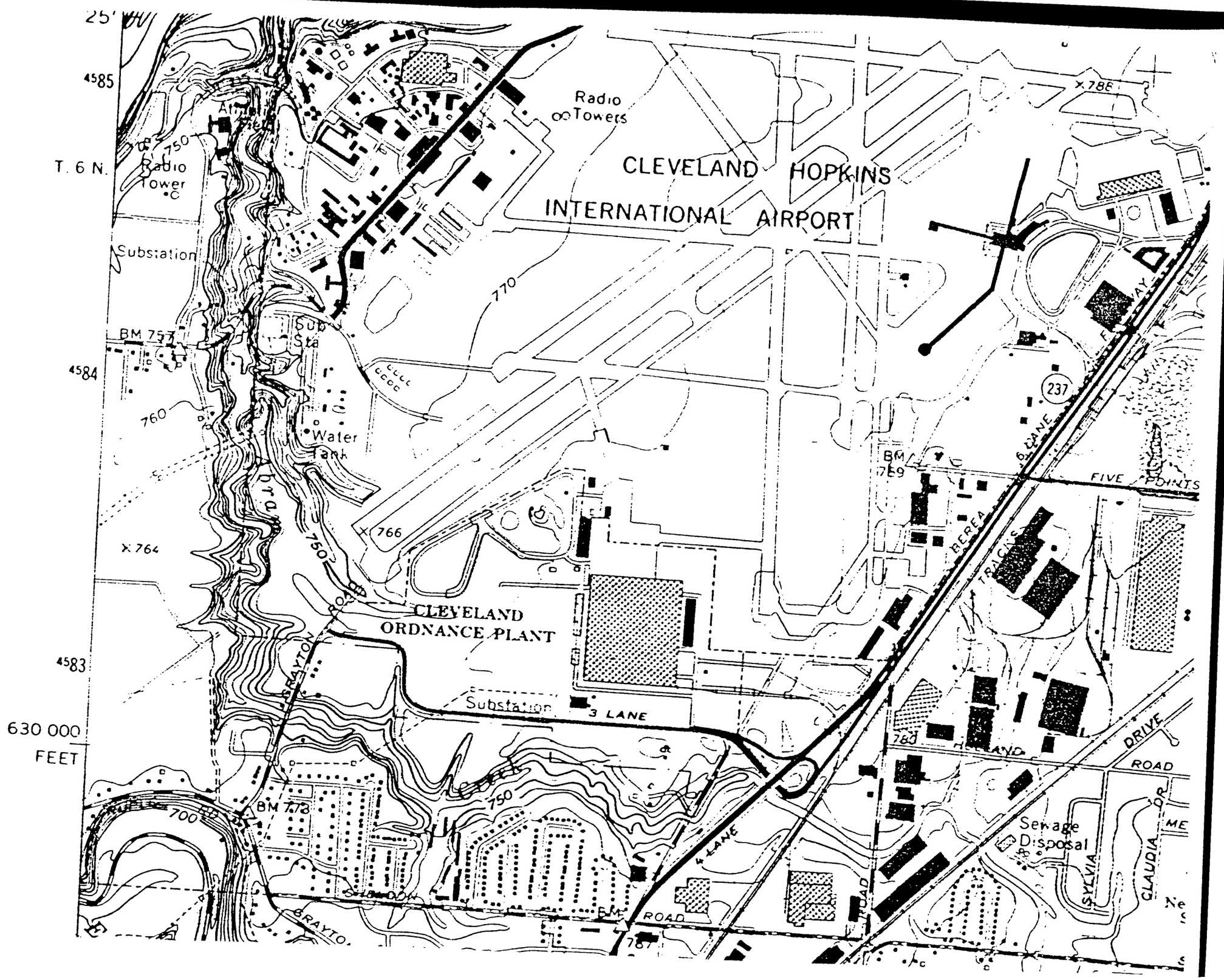
25'
4585
T. 6 N.
4584
4583
630 000
FEET
Radio Towers
CLEVELAND HOPKINS
INTERNATIONAL AIRPORT
Radio Tower
Substation
BM 757
Sub Sta
Water Tank
CLEVELAND
ORDNANCE PLANT
Substation
3 LANE
4 LANE
BRAYTON ROAD
BREA
FIVE POINTS
HOLLAND
ROAD
DRIVE
Sewage Disposal
SYLVIA
CLAUDIA
BM 769
BM 773
BM 787
237
770
760
750
700
766
764
786
783

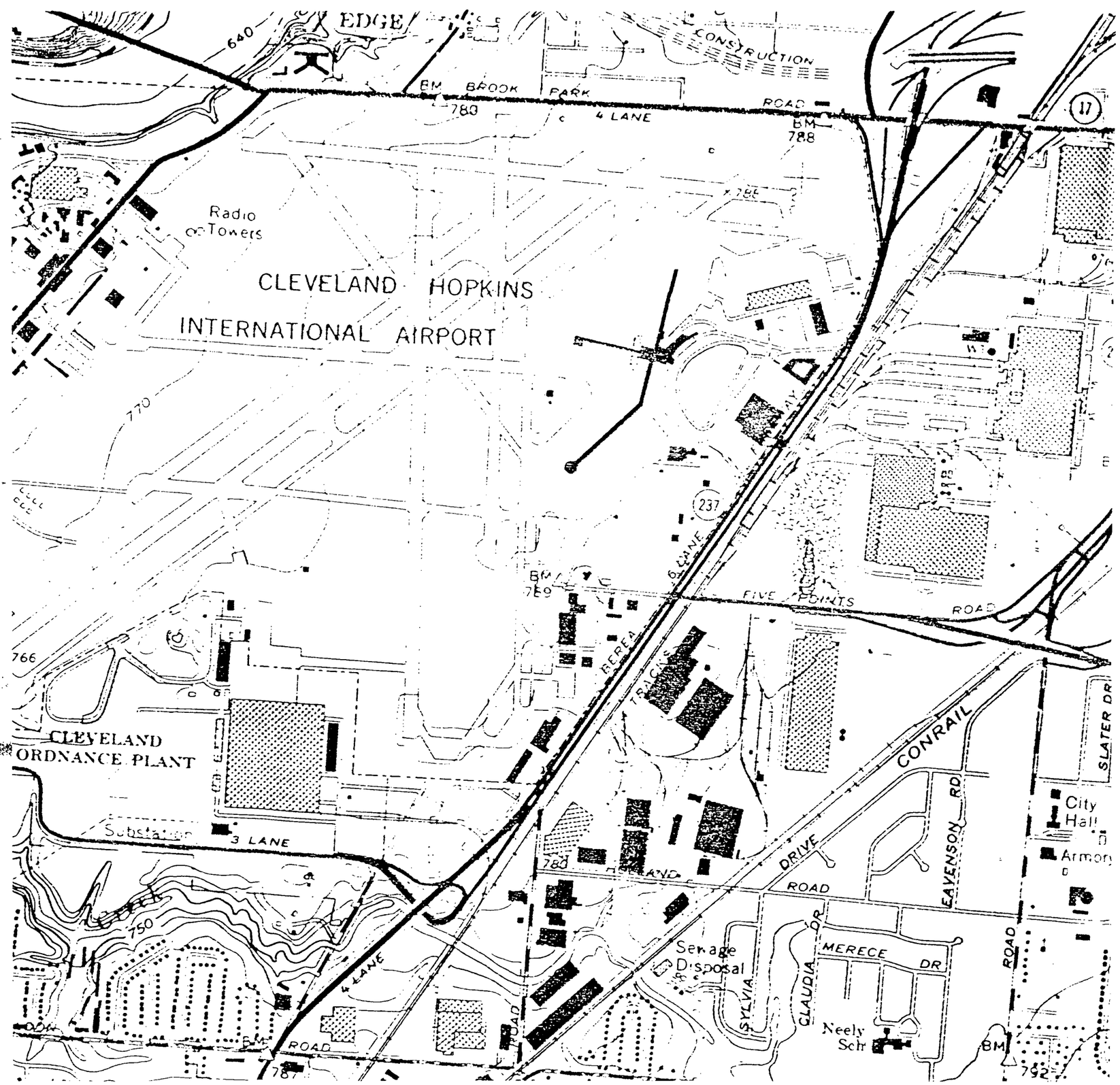
EDGE
640
CONSTRUCTION
BM
BROOK
PARK
780
4 LANE
ROAD
BM
788
17
Radio
Towers
CLEVELAND HOPKINS
INTERNATIONAL AIRPORT
770
237
BM
789
6 LANE
FIVE POINTS
ROAD
766
BEREA
TRACKS
CLEVELAND
ORDNANCE PLANT
CONRAIL
SLATER DR
Substation
3 LANE
City
Hall
Armory
780
HIGHLAND
ROAD
DRIVE
LAVENSON RD
750
Sewage
Disposal
SYLVIA
CLAUDIA
DR
MEREECE
DR
ROAD
4 LANE
Neely
Sch
BM
ROAD
787
BM
792

INTERNATIONAL AIRPORT
770
237
FIVE POINTS ROAD
BEREA
CONRAIL
SLATER DR
City Hall
Armory
EAVENSON RD
DRIVE
ROAD
CLEVELAND
ORDNANCE PLANT
Substation
3 LANE
Sewage Disposal
SYLVIA
CLAUDIA DR
MERECE DR
Neely Sch
BM
792
SHELDON
4 LANE
ROAD
St Pauls Cem
BM777
River Edge Sch
DRIVE
EASTLAND
AVE
ENGLE
Water

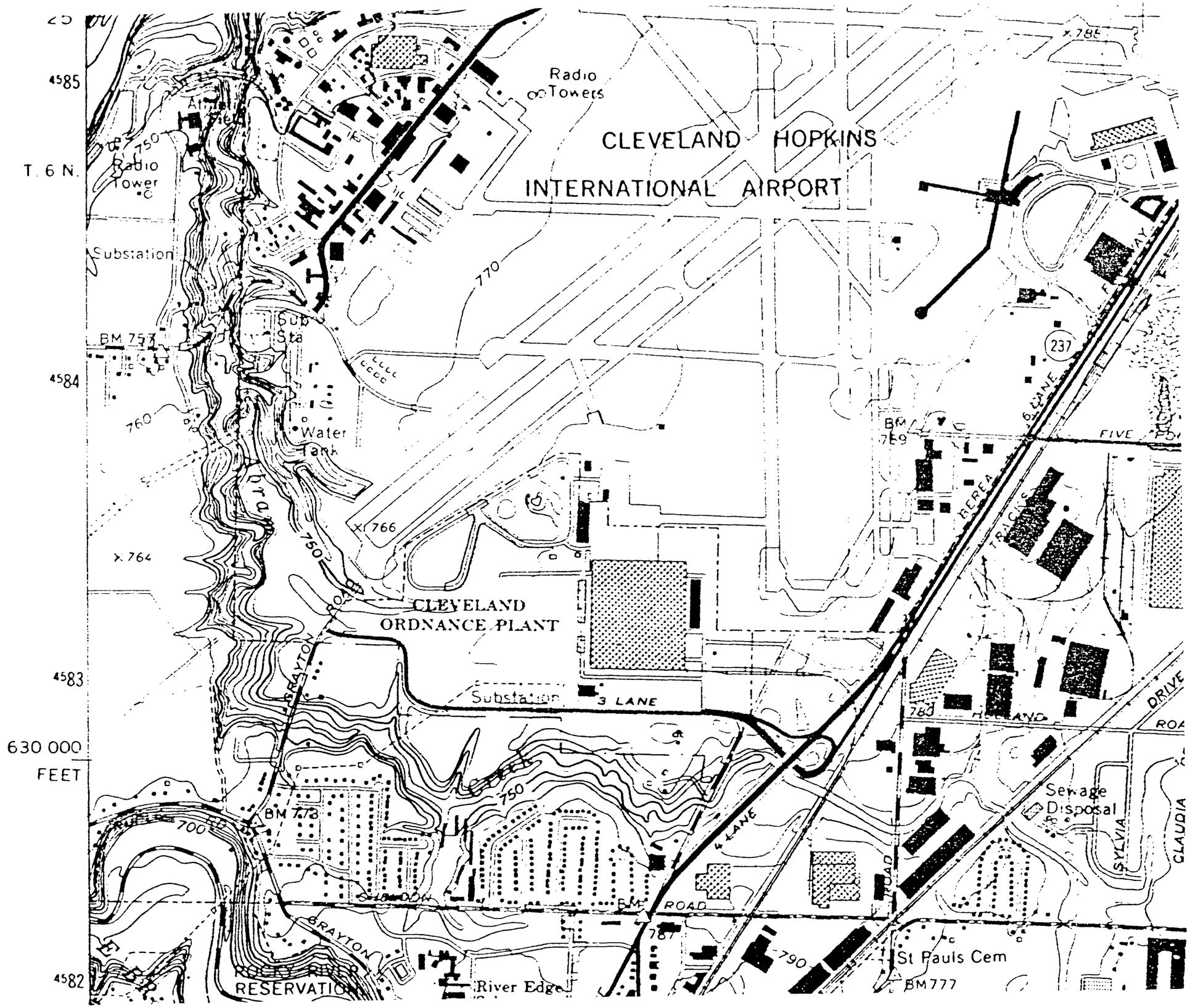
4585
T. 6 N.
4584
4583
630 000
FEET
4582
Radio Towers
CLEVELAND HOPKINS
INTERNATIONAL AIRPORT
Radio Tower
Substation
BM 757
Sub Sta
Water Tank
770
760
750
766
764
CLEVELAND
ORDNANCE PLANT
Substation
3 LANE
BRAYTON
700
BM 778
4 LANE
ROAD
787
790
BRAYTON
ROCKY RIVER
RESERVATION
River Edge
St Pauls Cem
BM777
Sewage Disposal
SYLVIA
CLAUDIA
DRIVE
237
BM 759
FIVE
BEREA
TRACKS
780



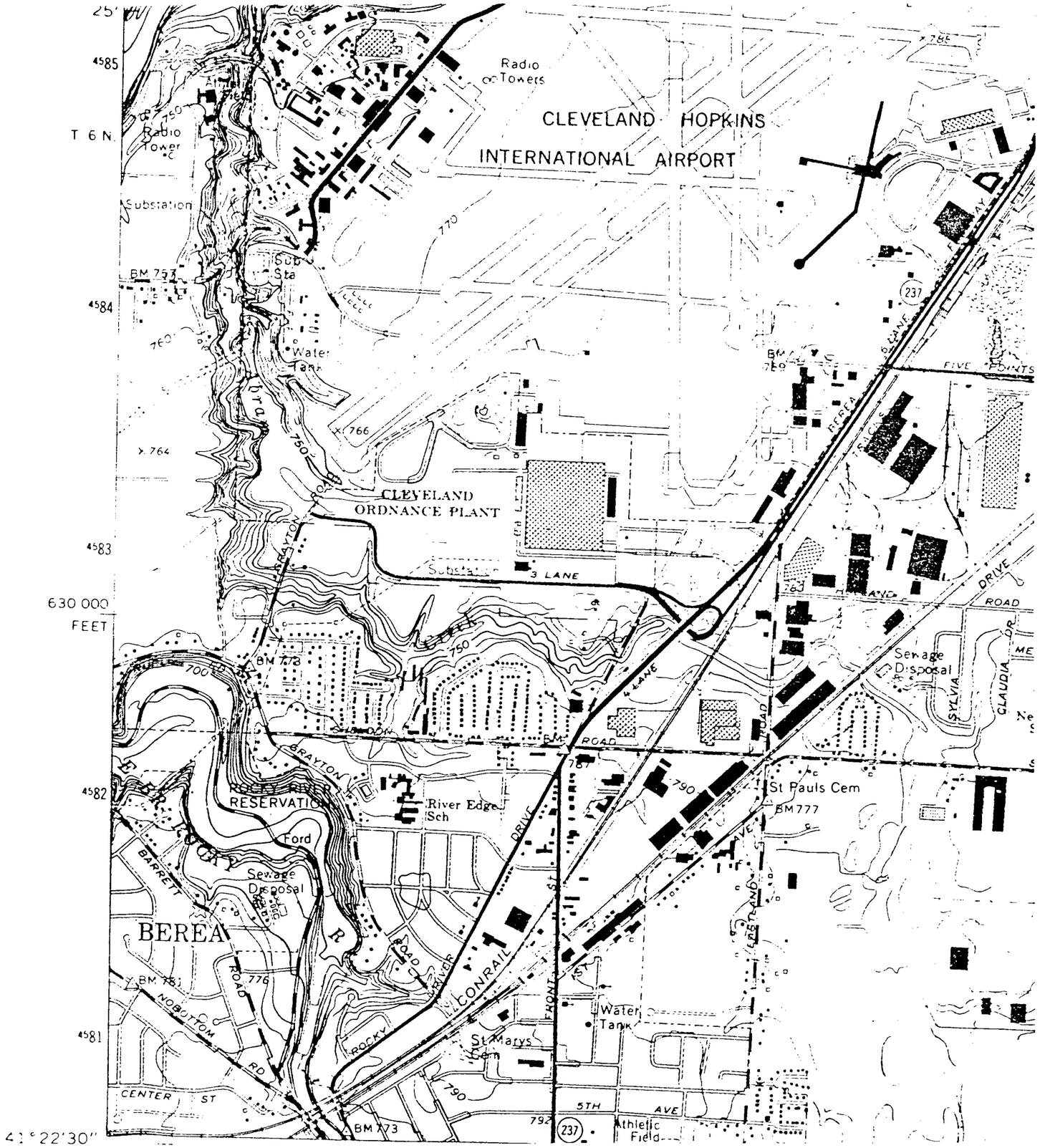
25'
4585
T 6 N
Radio Towers
CLEVELAND HOPKINS
INTERNATIONAL AIRPORT
Radio Tower
Substation
BM 757
Sub Sta
4584
Water Tank
766
764
750
CLEVELAND
ORDNANCE PLANT
4583
Substation
3 LANE
630 000
FEET
BM 773
700
750
790
787
ROAD
BRAYTON
ROCKY RIVER
RESERVATION
River Edge Sch
DRIVE
Ford
Sewage Disposal
BARRETT
BEREA
R
ROAD
RIVER
CONRAIL
4582
BM 781
776
NO BOTTOM RD
ROCKY
St Marys Cem
Water Tank
4581
CENTER ST
BM 773
792
5TH AVE
Athletic Field
237
FIVE POINTS
BEREA
SIGNS
LANE
DRIVE
ROAD
Sewage Disposal
SYLVIA
CLAUDIA DR
St Pauls Cem
BM 777
EASTLAND
AVE
41°22'30"

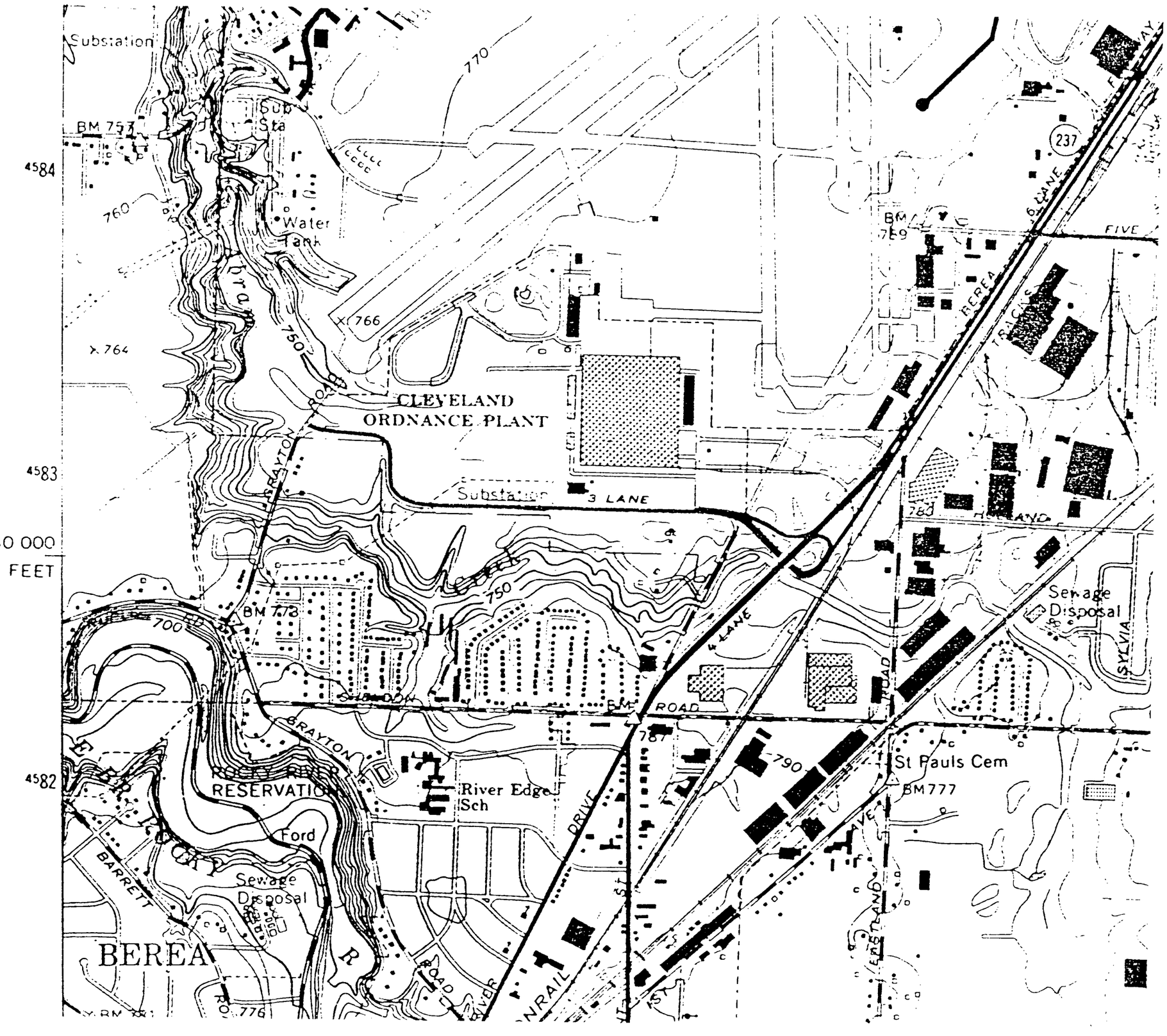
Substation
BM 757
Sub Sta
Water Tank
770
760
750
766
764
CLEVELAND ORDNANCE PLANT
BRAYTON ROAD
Substation
3 LANE
4584
4583
4582
630 000 FEET
BM 778
700
750
4 LANE
BM 769
237
BEREA
TRACKS
FIVE
783
HIGHLAND
Sewage Disposal
SYLVIA
ROAD
BM 787
790
St Pauls Cem
BM 777
ROCKY RIVER RESERVATION
River Edge Sch
Ford
Sewage Disposal
BARRETT
BEREA
R
ROAD
RIVER
DRIVE
776
EASTLAND

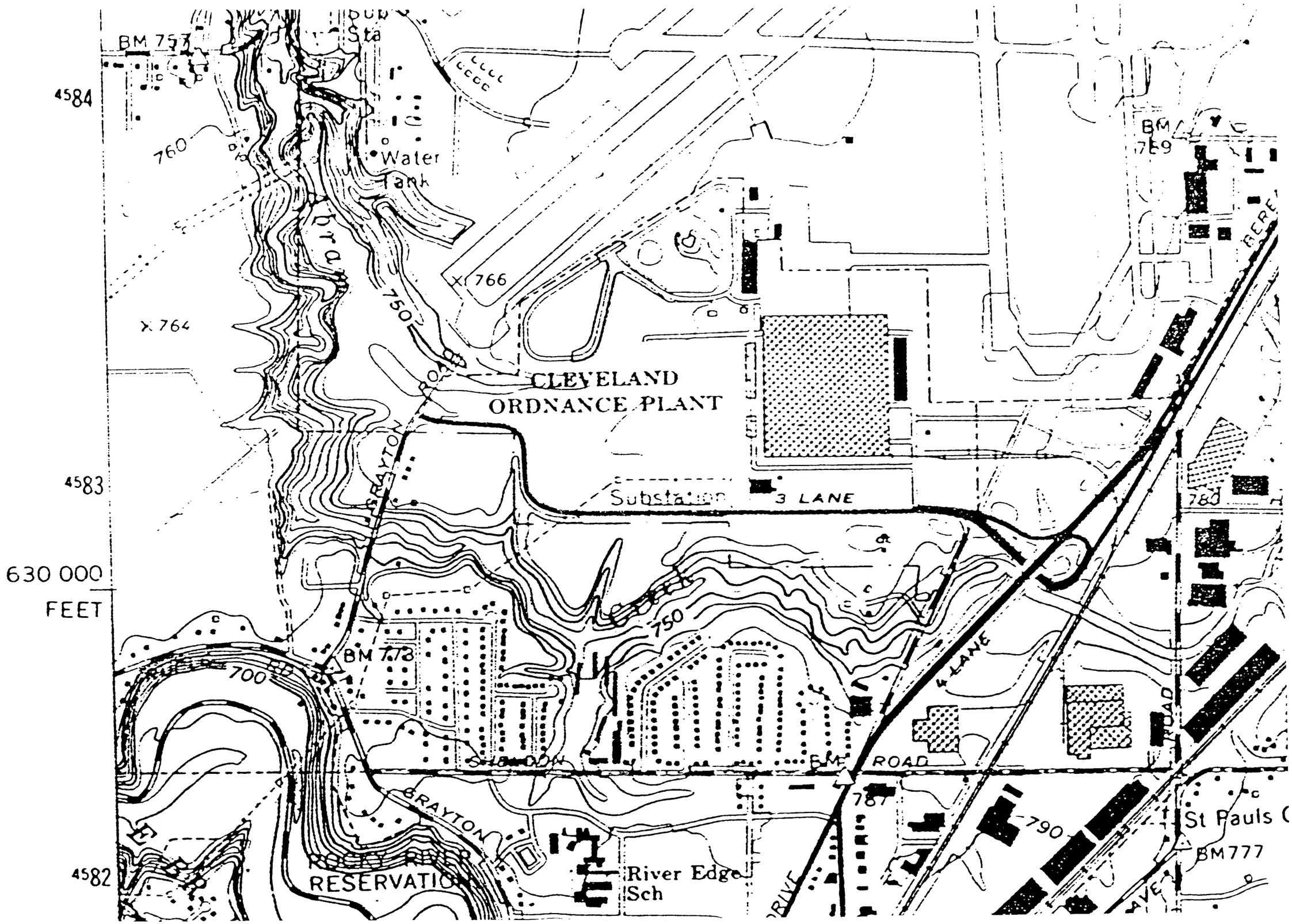
BM 753
4584
760
Water Tank
766
764
750
CLEVELAND
ORDNANCE PLANT
BRAYTON
Substation
3 LANE
4583
630 000
FEET
750
BM 773
700
4 LANE
ROAD
BRAYTON
787
790
St Pauls
BM777
RESERVATION
River Edge
Sch
4582

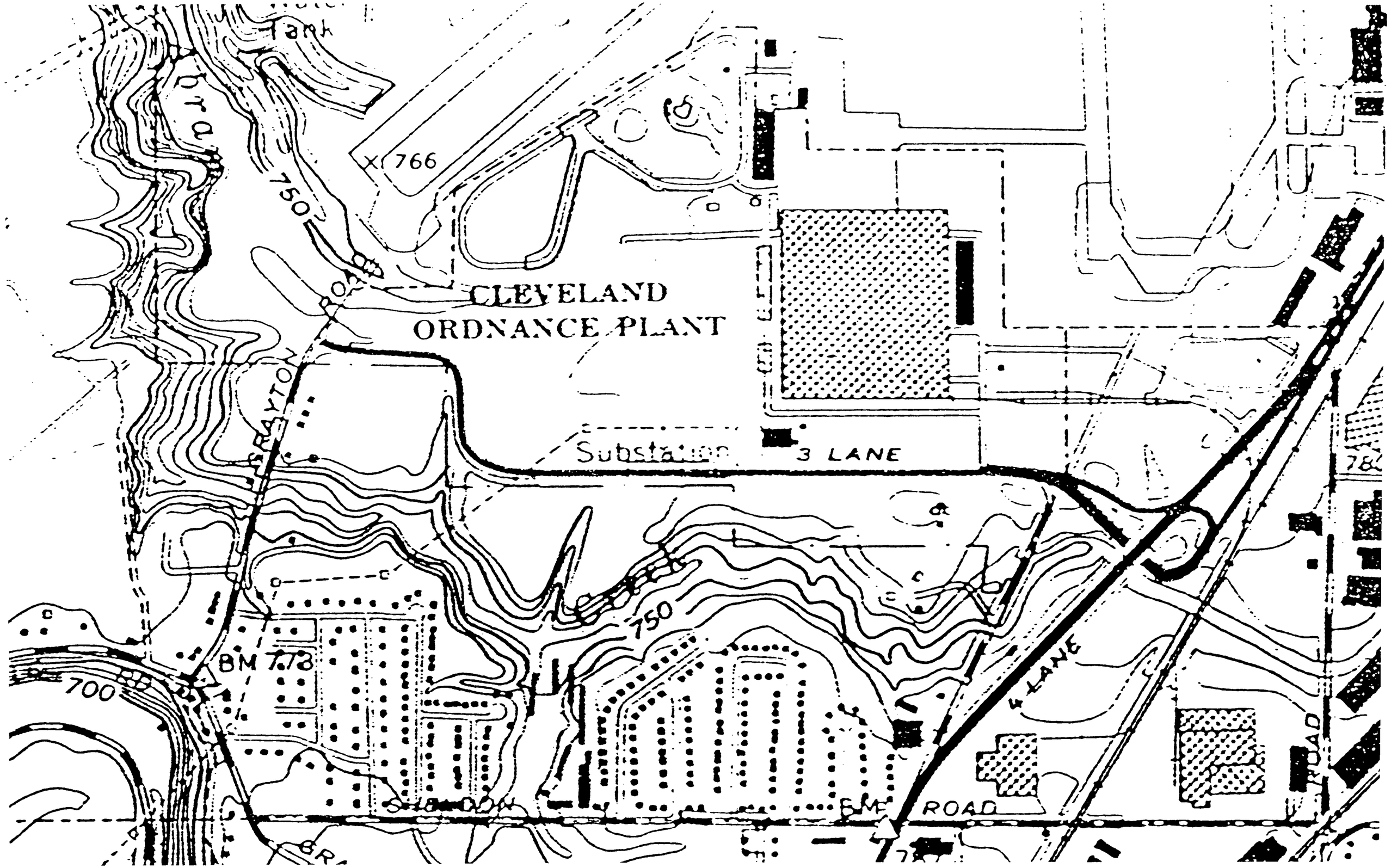
Tank
766
750
CLEVELAND
ORDNANCE PLANT
Substation
3 LANE
750
BM 778
700
4 LANE
ROAD
ROAD

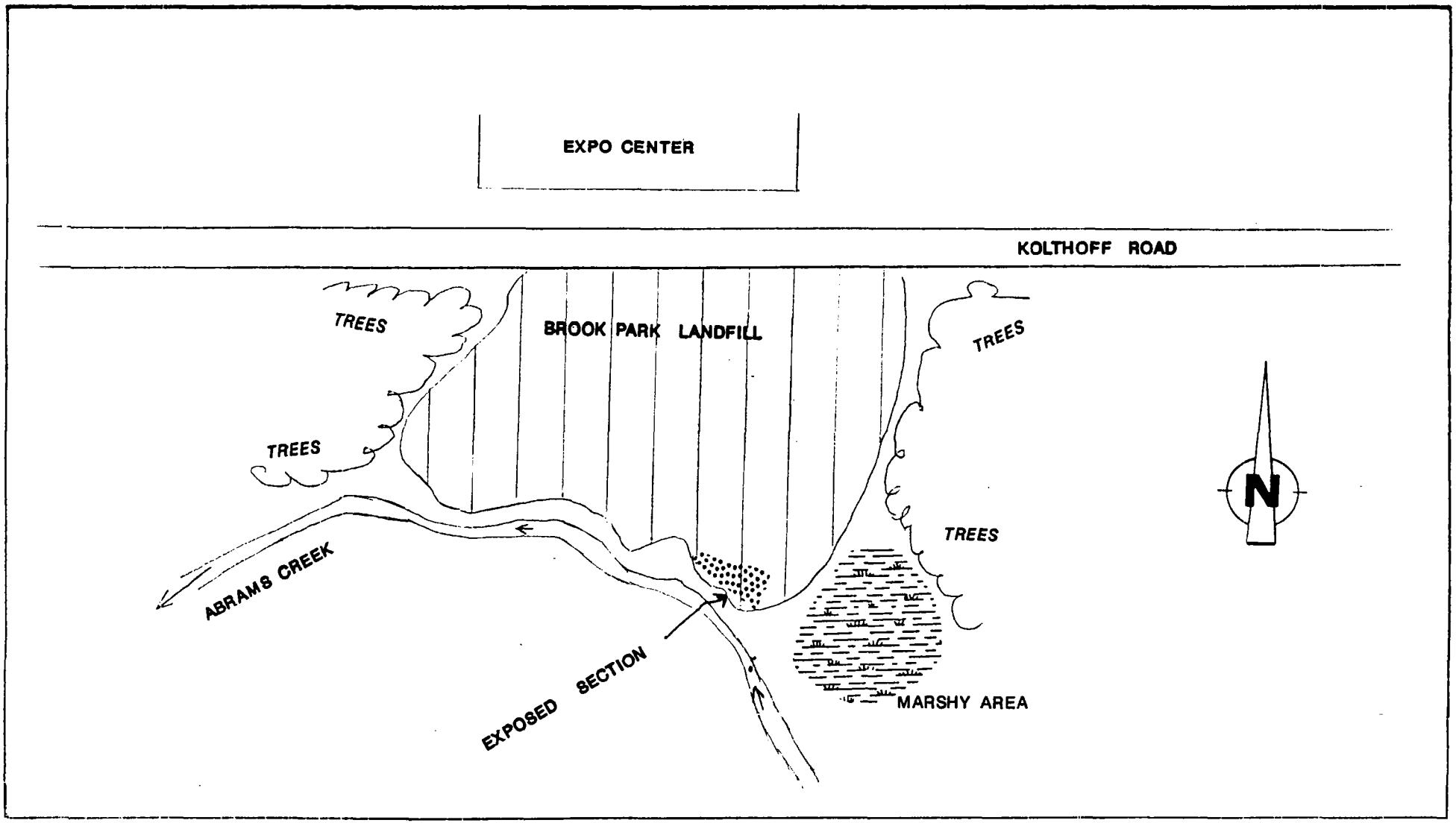


SOURCE: Ecology and Environment, Inc., 1988

NOT TO SCALE

FIGURE 3-1 SITE FEATURES MAP

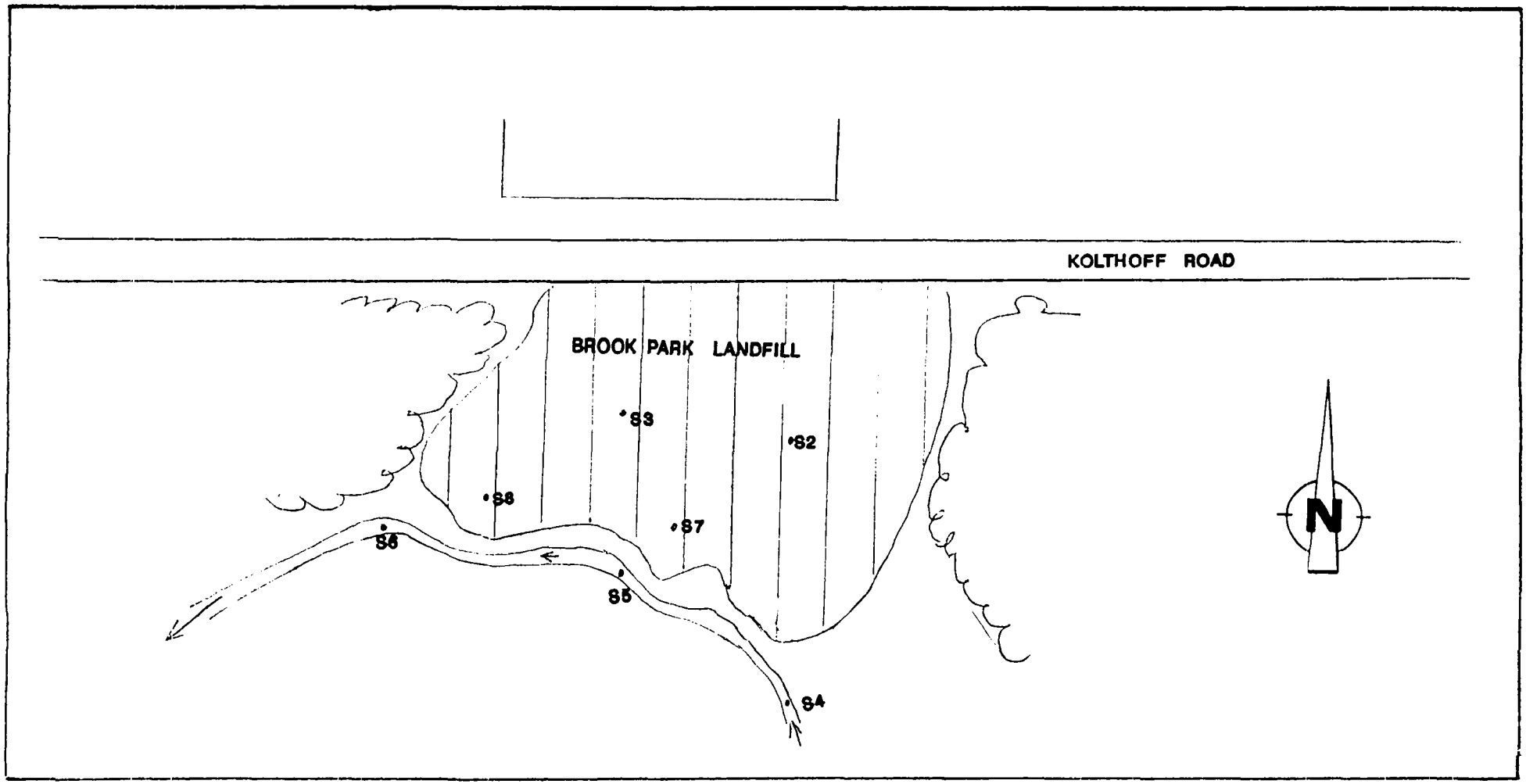


SOURCE: Ecology and Environment, Inc., 1988

NOT TO SCALE

FIGURE 3-2 SAMPLING LOCATION MAP

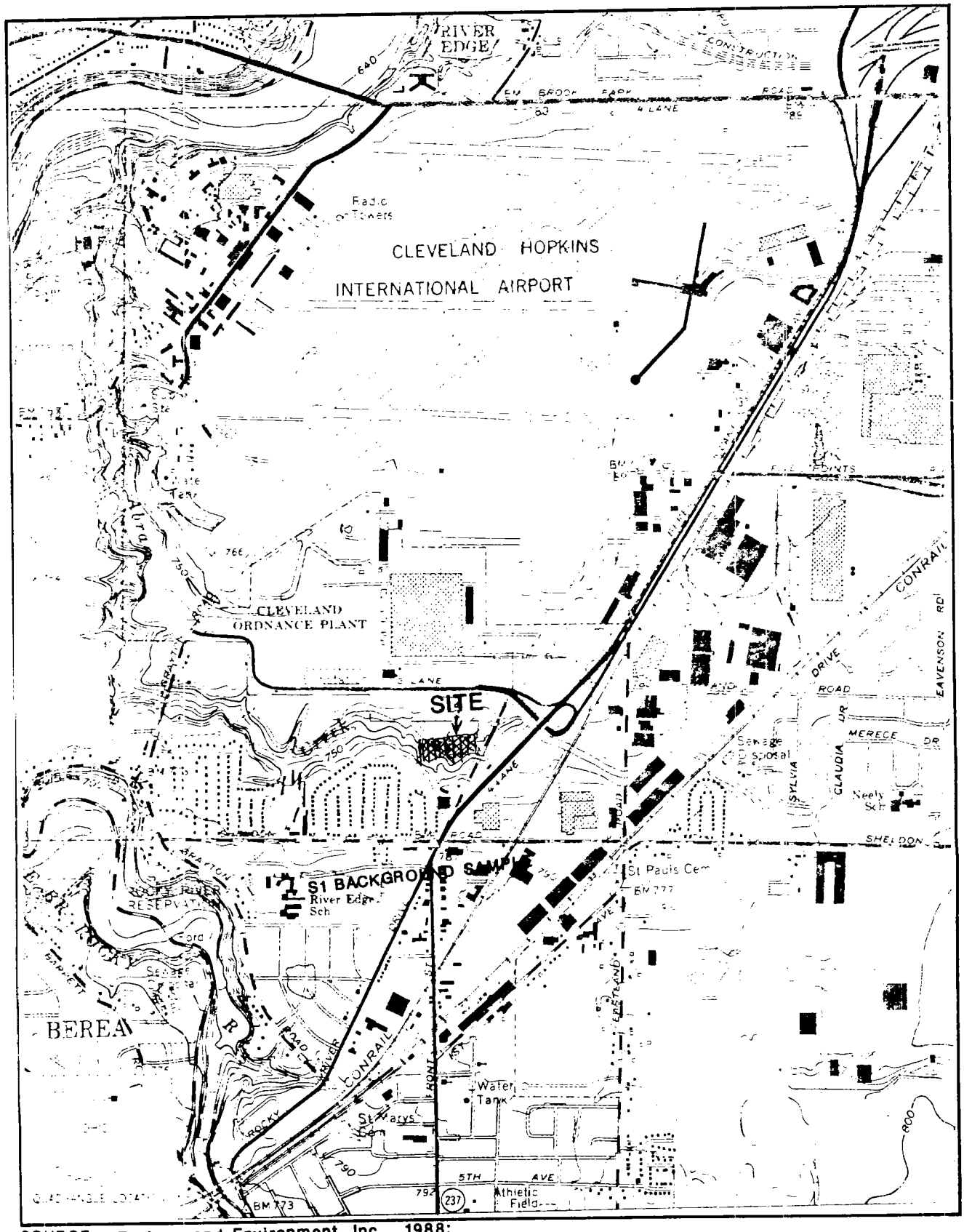


SOURCE: Ecology and Environment, Inc., 1988;
BASE MAP: U.S. Geological Survey, 1966

0 0.5 1 MILE

FIGURE 2-1 SITE LOCATION MAP

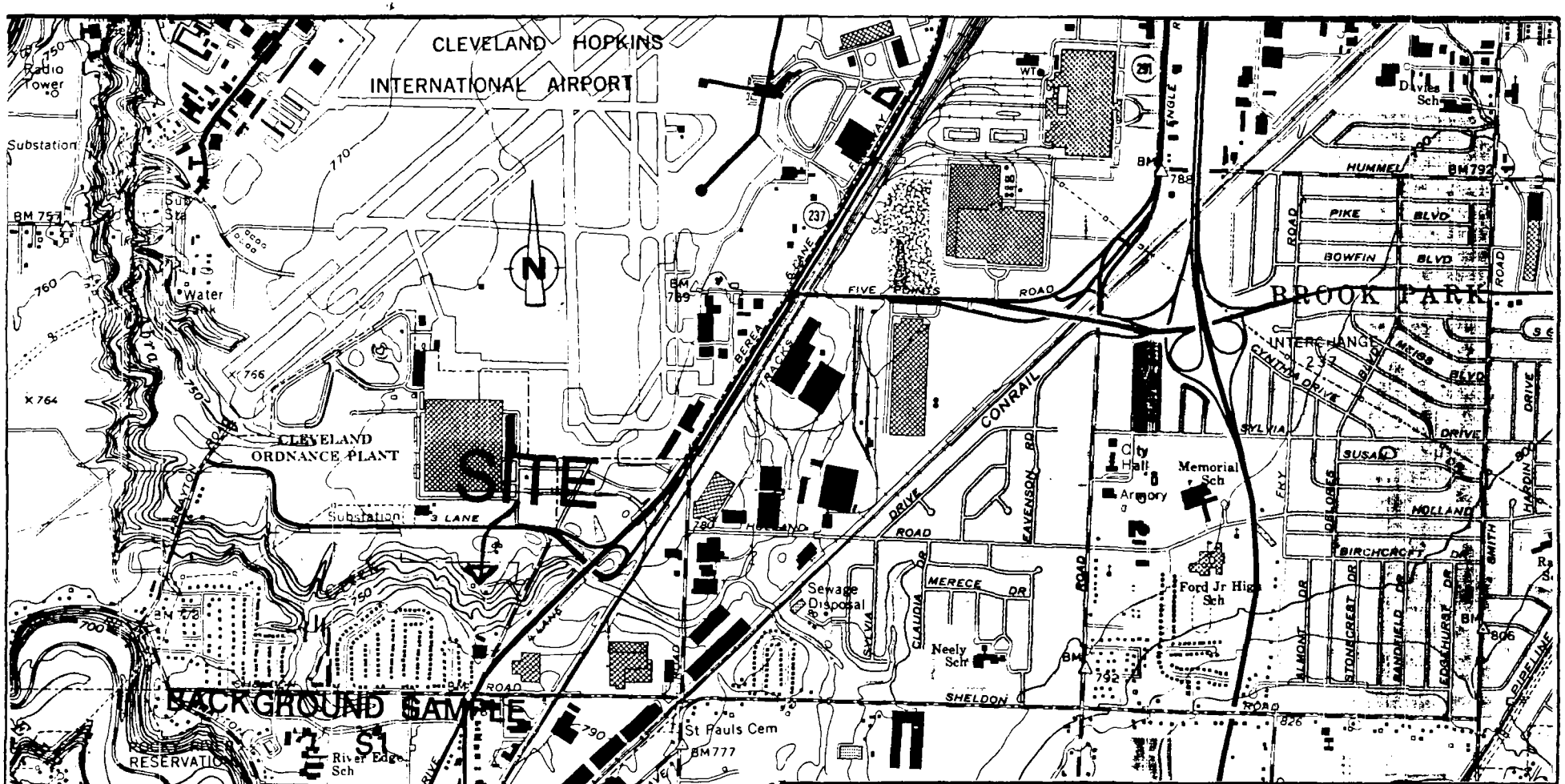


**ecology and environment, inc.**
111 WEST JACKSON BLVD., CHICAGO, ILLINOIS 60604, TEL. 312-663-9415

| | |
|---|---|
| TITLE SITE LOCATION MAP | FIGURE # ONE |
| SITE BROOK PARK LANDFILL | SCALE 1:24000 |
| CITY BROOK PARK STATE OHIO | P.A.N. FOHO730SA |
| SOURCE USGS MAP–LAKEWOOD QUAD | DATE 1963 REVISED 1979 |

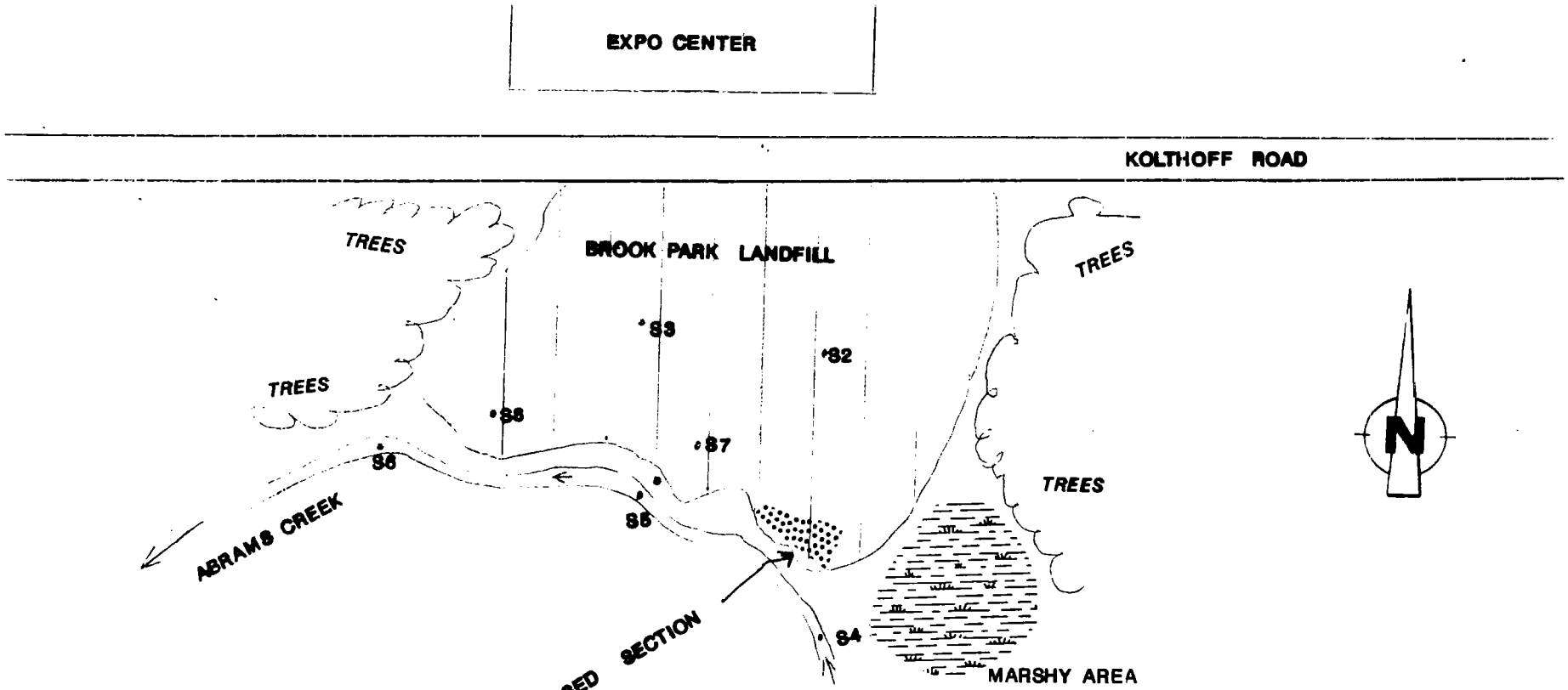


ecology and environment, inc.
111 WEST JACKSON BLVD., CHICAGO, ILLINOIS 60604, TEL. 312-663-9415

| | |
|---|---|
| TITLE SITE SKETCH | FIGURE # TWO |
| SITE BROOK PARK LANDFILL | SCALE NOT TO SCALE |
| CITY BROOK PARK STATE OHIO | P.A.N. FOHO730SA |
| SOURCE SITE INSPECTION | DATE 8-26-87 |
| | REVISED |

| COMPOUND | | | | | | | | | | | |
|---|---|---|---|---|---|---|---|---|---|---|---|
| ITC | MEU 505 | MEU 506 | MEU 507 | MEU 508 | MEU 509 | MEU 510 | MEU 511 | MEU 512 | | | |
| OTC | EPO 13 | EPO 14 | EPO 15 | EPO 16 | EPO 17 | EPO 18 | EPO 19 | EPO 20 | | | |
| SAMPLE | S1 | S2 | S3 | S4 | S5 | S6 | S7 | S8 | | | |
| pentachlorophenol | | | | | | | | | | | |
| phenanthrene | 720 | 840 | 1400 | 680 | 240J | 120J | 160J | 200J | | | |
| anthracene | 170J | 210J | 220J | 170J | 71J | | | 350 | | | |
| di-n-butylphthalate | | | | | | | | | | | |
| fluoranthene | 980 | 830 | 840 | 110 | 320J | 170J | 71J | 1400 | | | |
| benzidine | | | | | | | | | | | |
| pyrene | 890 | 750 | 690 | 910 | 330 | 150J | 80J | 1200 | | | |
| butylbenzylphthalate | | | | | | | | | | | |
| 3,3'-dichlorobenzidine | | | | | | | | | | | |
| benzo(a)anthracene | | | | | | | | | | | |
| bis(2-ethylhexyl)phthalate | | | | | | | | | | | |
| chrysene | | | | | | | | | | | |
| di-n-octylphthalate | | | | | | | | | | | |
| benzo(b&k)fluoranthene | | | | | | | | | | | |
| benzo(a)pyrene | | | | | | | | | | | |
| indeno(1,2,3-cd)pyrene | | | | | | | | | | | |
| dibenzo(a,h)anthracene | | | | | | | | | | | |
| benzo(g,h,i)perylene | | | | | | | | | | | |
| alpha-BHC | | | | | | | | | | | |
| beta-BHC | | | | | | | | | | | |
| delta-BHC | | | | | | | | | | | |
| gamma-BHC(lindane) | | | | | | | | | | | |
| heptachlor | | | | | | | | | | | |
| aldrin | | | | | | | | | | | |
| heptachlor epoxide | | | | | | | | | | | |
| endosulfan I | | | | | | | | | | | |
| dieldrin | | | | | | | | | | | |
| 4,4'-DDE | | | | | | | | | | | |
| endrin | | | | | | | | | | | |
| endosulfan II | | | | | | | | | | | |
| 4,4'-DDD | | | | | | | | | | | |
| endrin aldehyde | | | | | | | | | | | |
| endosulfan sulfate | | | | | | | | | | | |
| 4,4'-DDT | | | | | | | | | | | |
| methoxychlor | | | | | | | | | | | |
| endrin ketone | | | | | | | | | | | |
| chlordane | | | | | | | | | | | |
| toxaphene | | | | | | | | | | | |
| Aroclor-1016 | | | | | | | | | | | |
| Aroclor-1221 | | | | | | | | | | | |
| Aroclor-1232 | | | | | | | | | | | |
| Aroclor-1242 | | | | | | | | | | | |
| Aroclor-1248 | | | | | | | | | | | |
| Aroclor-1254 | | | | 210 | | | | | | | |
| Aroclor-1260 | | | 296 | | | | 92J | 250 | | | |
| ELEMENT | | | | | | | | | | | |
| aluminum | | | | | | | | | | | |
| antimony | | | | | | | | | | | |
| arsenic | 11.2 | | | 11.8 | | 7.9 | | | | | |
| barium | [97] | [84] | [70] | 187 | [27] | [36] | [24] | [36] | | | |
| beryllium | [0.9] | [0.7] | [0.6] | [0.8] | [0.4] | [0.6] | | [0.3] | | | |
| cadmium | | 2.9 | | | | | | 2.7 | | | |
| calcium | | | | | | | | | | | |
| chromium | | 31 | 30 | 28 | 14 | 13 | 38 | 30 | | | |
| cobalt | [11] | [5] | [6] | [11] | | [2] | | | | | |
| copper | 21 | | 39 | 58 | 15 | 24 | 27 | 37 | | | |
| iron | | | | | | | | | | | |
| lead | 78 | | 45.3 | 77.1 | 33 | 12.6 | 15.4 | 59.3 | | | |
| magnesium | | | | | | | [841] | [1369] | | | |
| manganese | | | | | | | | | | | |
| mercury | | | | | | | | | | | |
| nickel | 21 | [20] | [20] | 24 | | [16] | [15] | [19] | | | |
| potassium | [426] | [1089] | [995] | [492] | [733] | [1865] | [253] | [409] | | | |
| selenium | | | | | | | | | | | |
| silver | [2.2] | | | [3.0] | [2.0] | [2.0] | [1.9] | | | | |
| sodium | [91]E | [615]E | [310]E | [231]E | [154]E | [43]E | [242]E | [419]E | | | |
| thallium | | | | | | | | | | | |
| tin | | [19] | [11] | | [10] | | | [17] | | | |
| vanadium | [28.2] | [13.7] | [17] | [22.0] | [8.8] | [19.5] | [6.6] | [6.6] | | | |
| zinc | | | | | | 69 | | | | | |
| cyanide CHECK IF ANALYZED (✓) | | | | | | | | | | | |
| TENTATIVELY IDENTIFIED ORGANICS | | | | | | | | | | | |
| NUMEROUS COMPOUNDS FOUND | | | | | | | | | | | |
| SEE DATA SECTION FOR | | | | | | | | | | | |
| COMPLETE LISTING | | | | | | | | | | | |

STATE OHIO SITE BROOK PARK LANDFILL TDD F05-8708-022 PAGE 2 OF 2, SET # 1

| | | | | | | | | | | | |
|---|---|---|---|---|---|---|---|---|---|---|---|
| ITC | MEU 505 | MEU 506 | MEU 507 | MEU 508 | MEU 509 | MEU 510 | MEU 511 | MEU 512 | | | |
| OTC | EPC 13 | EPC 14 | EPC 15 | EPC 16 | EPC 17 | EPC 18 | EPC 19 | EPC 20 | | | |
| SAMPLE | S1 BACKGROUND | S2 | S3 | S4 | S5 | S6 | S7 | S8 | | | |
| COMPOUND | | | | | | | | | | | |
| chloromethane | | | | | | | | | | | |
| bromomethane | | | | | | | | | | | |
| vinyl chloride | | | | | | | | | | | |
| chloroethane | | | | | | | | | | | |
| methylene chloride | | | | | | | | | | | |
| acetone | | | | | | | | | | | |
| carbon disulfide | | | | | | | | | | | |
| 1,1-dichloroethene | | | | | | | | | | | |
| 1,1-dichloroethane | | | | | | | | | | | |
| trans-1,2,-dichloroethene | | | | | | | | | | | |
| chloroform | | | | | | | | | | | |
| 1,2-dichloroethane | | | | | | | | | | | |
| 2-butanone | | | 4J | | | | | | | | |
| 1,1,1-trichloroethane | | | | | | | | | | | |
| carbon tetrachloride | | | | | | | | | | | |
| vinyl acetate | | | | | | | | | | | |
| bromodichloromethane | | | | | | | | | | | |
| 1,1,2,2-tetrachloroethane | | | | | | | | | | | |
| 1,2-dichloropropane | | | | | | | | | | | |
| trans-1,3-dichloropropene | | | | | | | | | | | |
| trichloroethene | | | | | | | | | | | |
| dibromochloromethane | | | | | | | | | | | |
| 1,1,2-trichloroethane | | | | | | | | | | | |
| benzene | | | | | | | | | | | |
| cis-1,3-dichloropropene | | | | | | | | | | | |
| 2-chloroethylvinylether | | | | | | | | | | | |
| bromoform | | | | | | | | | | | |
| 2-hexanone | | | | | | | | | | | |
| 4-methyl-2-pentanone | | | | | | | | | | | |
| tetrachloroethene | | | | | | | | | | | |
| toluene | | | | 3J | 1J | 2J | 12J | | | | |
| chlorobenzene | | | | | | | | | | | |
| ethylbenzene | | | | | | | | | | | |
| styrene | | | | | | | | | | | |
| total xylenes | | 1J | 1J | | | | | | | | |
| N-nitrosodimethylamine | | | | | | | | | | | |
| phenol | | | | | | | | | | | |
| aniline | | | | | | | | | | | |
| bis(2-chloroethyl)ether | | | | | | | | | | | |
| 2-chlorophenol | | | | | | | | | | | |
| 1,3-dichlorobenzene | | | | | | | | | | | |
| 1,4-dichlorobenzene | | | | | | | | | | | |
| benzyl alcohol | | | | | | | | | | | |
| 1,2-dichlorobenzene | | | | | | | | | | | |
| 2-methylphenol | | 95J | 87J | 230J | | | 43J | 900 | | | |
| bis(2-chloroisopropyl)ether | | | | | | | | | | | |
| 4-methylphenol | | 110J | 1100 | 400 | | | 41J | 1100 | | | |
| N-nitroso-di-n-propylamine | | | | | | | | | | | |
| hexachloroethane | | | | | | | | | | | |
| nitrobenzene | | | | | | | | | | | |
| isophrone | | | | | | | | | | | |
| 2-nitrophenol | | | | | | | | | | | |
| 2,4-dimethylphenol | | 170J | 140J | 260J | | | 42J | 700 | | | |
| benzoic acid | | | | | | | | | | | |
| bis(2-chloroethoxy)methane | | | | | | | | | | | |
| 2,4-dichlorophenol | | | | | | | | | | | |
| 1,2,4-trichlorobenzene | | | | | | | | | | | |
| napthalene | | 300J | 1100 | 68J | 45J | | 130J | 530 | | | |
| 4-chloroaniline | | | | | | | | | | | |
| hexachlorobutadiene | | | | | | | | | | | |
| 4-chloro-3-methylphenol | | | | | | | | | | | |
| 2-methylnapthalene | | 320J | 400 | 78J | 46J | | 130J | 560 | | | |
| hexachlorocyclopentadiene | | | | | | | | | | | |
| 2,4,6-trichlorophenol | | | | | | | | | | | |
| 2,4,5-trichlorophenol | | | | | | | | | | | |
| 2-chloronaphthalene | | | | | | | | | | | |
| 2-nitroaniline | | | | | | | | | | | |
| dimethyl phthalate | | | | | | | | | | | |
| acenapthylene | | | | | | | | 130 | | | |
| 3-nitroaniline | | | | | | | | | | | |
| acenaphthene | 1100 | 110J | 600 | 80J | | | | 110J | | | |
| 2,4-dinitrophenol | | | | | | | | | | | |
| 4-nitrophenol | | | | | | | | | | | |
| dibenzofuran | 44J | 140J | 400 | 63J | | | | 280J | | | |
| 2,4-dinitrotoluene | | | | | | | | | | | |
| 2,6-dinitrotoluene | | | | | | | | | | | |
| diethylphthalate | | | | | | | | | | | |
| 4-chlorophenyl-phenylether | | | | | | | | | | | |
| fluorene | 54J | 120J | 320J | 110J | | | | 320J | | | |
| 4-nitroaniline | | | | | | | | | | | |
| 4,6-dinitro-2-methylphenol | | | | | | | | | | | |
| N-nitrosodiphenylamine | | | | | | | | | | | |
| 4-bromophenyl-phenylether | | | | | | | | | | | |
| hexachlorobenzene | | | | | | | | | | | |

STATE OHIO SITE BROOK PARK LANDFILL TDD F05-8708-022 PAGE 1 OF 2, SET # 1