

KVK1	ug/L
Top Unfiltered	16U
Top Filtered	16U
Middle Unfiltered	16U
Middle Filtered	16U
Bottom Unfiltered	16U
Bottom Filtered	45

KVK2	ug/L
Top Unfiltered	16U
Top Filtered	8U
Middle Unfiltered	16U
Middle Filtered	16U
Bottom Unfiltered	16U
Bottom Filtered	16U

Well MSC-1	ug/L
High Tide Unfiltered	75
High Tide Filtered	8U
Low Tide Unfiltered	40
Low Tide Filtered	8U

MSC-3	ug/L
High Tide Unfiltered	280
High Tide Filtered	27
Low Tide Unfiltered	150
Low Tide Filtered	8U

KVK3	ug/L
Top Unfiltered	16U
Top Filtered	16U
Middle Unfiltered	16U
Middle Filtered	16U
Bottom Unfiltered	16U
Bottom Filtered	16U

KVK4	ug/L
Top Unfiltered	8U
Top Filtered	16U
Middle Unfiltered	16U
Middle Filtered	16U
Bottom Unfiltered	16U
Bottom Filtered	16U

MSC-4	ug/L
High Tide Unfiltered	8U
High Tide Filtered	8U
Low Tide Unfiltered	30
Low Tide Filtered	8U

MSC-5	ug/L
High Tide Unfiltered	140
High Tide Filtered	17
Low Tide Unfiltered	120
Low Tide Filtered	8U



Water Sampling in the Kill Van Kull (Kemmerer Bottle)



Well Sampling at MSC-5

Map create using 2007 color orthophotography from NJGIN and Site Survey GPS Data

Map Creation Date: November 2011

Coordinate system: New York State Plane
FIPS: 3104
Datum: NAD83
Units: Feet

Legend

- Water Samples
- U = Below Analytical Detection Limit
- Concentration > Project Action Limit of 50 ug/L Lead in Water

50 0 50 Feet

N W E S

Magnetic North

Data: g:\arcviewprojects\SERAS01\00-138
MXD file: g:\arcinfoprojects\SERAS01\SER00138_JewettWhiteLead\138_Water_Sample_F3

U.S EPA Environmental Response Team
Scientific Engineering Response and Analytical Services
EP-W-09-031
W.A.# 0-138

Figure 3
2011 Water Samples
Jewett White Lead Site
Staten Island, New York

340360