Bendix

Instruments &
Life Support
Division

Hickory Grove Road
Davenport, Iowa 52808
Tel (319) 383-6000

The Bendix Corporation

EPA, Region VII
P. O. Box 15606
Kansas City, MO 64106

January 27, 1982

Attn: Mr. Roger Edgar

We have on file with you EPA Forms 3510-1 and 3510-3. Our EPA I.D. number is IAD005268420. Effective 1 February 1982 part of our land and buildings is being leased to a non-Bendix organization.

Therefore, as a matter of record, I enclose for your files red marked deletions that reflect our current status. At your suggestion I also enclose a complete set for you to forward to the State of Iowa.

If there are any questions, please contact me.

Very truly yours,

Paul E. Bohnsack
Manager, Safety, Security & Univ. Relations

PEB:si
Encs.

EPA-ARHM/HWMS
JAN 29 1982
Region VII, Kansas City, Missouri 64106

R00336950
RCRA RECORDS CENTER

Equal Opportunity Employer M/F

CONTINUED FROM THE FRONT

VII. SIC CODES (4-digit, in order of priority)

A. FIRST		B. SECOND	
3811	(specify) AERONAUTICAL & NAVIGATIONAL INSTRUMENTS.	3823	(specify) PROCESS CONTROL INSTRUMENTS.

C. THIRD		D. FOURTH	
3829	(specify) AIRCRAFT ENGINE INSTRUMENTS		(specify)

VIII. OPERATOR INFORMATION

A. NAME: BENDIX--INSTRUMENTS & LIFE SUPPORT DIV

B. Is the name listed in Item VIII-A also the owner? ☒ YES ☐ NO

C. STATUS OF OPERATOR (Enter the appropriate letter into the answer box; if "Other", specify.)
F = FEDERAL, S = STATE, P = PRIVATE, M = PUBLIC (other than federal or state), O = OTHER (specify)

P (specify) PRIVATE

D. PHONE (area code & no.): A 319 383 6000

E. STREET OR P.O. BOX: PO BOX 4508

F. CITY OR TOWN: DAVENPORT

G. STATE: IA

H. ZIP CODE: 52808

IX. INDIAN LAND

Is the facility located on Indian lands? ☐ YES ☒ NO

X. EXISTING ENVIRONMENTAL PERMITS

A. NPDES (Discharges to Surface Water)	N	D. PSD (Air Emissions from Proposed Sources)	P
B. UIC (Underground Injection of Fluids)	U	E. OTHER (specify)	9 (specify)
C. RCRA (Hazardous Wastes)	R	E. OTHER (specify)	9 (specify)

XI. MAP

Attach to this application a topographic map of the area extending to at least one mile beyond property bounderies. The map must show the outline of the facility, the location of each of its existing and proposed intake and discharge structures, each of its hazardous waste treatment, storage, or disposal facilities, and each well where it injects fluids underground. Include all springs, rivers and other surface water bodies in the map area. See instructions for precise requirements.

XII. NATURE OF BUSINESS (provide a brief description)

COMPLETE MANUFACTURING OF AIRCRAFT INSTRUMENTS, BREATHING OXYGEN REGULATORS, & OXYGEN GENERATING EQUIPMENT, ~~& HEALTH CARE PRODUCTS~~.

XIII. CERTIFICATION (see instructions)

I certify under penalty of law that I have personally examined and am familiar with the information submitted in this application and all attachments and that, based on my inquiry of those persons immediately responsible for obtaining the information contained in the application, I believe that the information is true, accurate and complete. I am aware that there are significant penalties for submitting false information, including the possibility of fine and imprisonment.

A. NAME & OFFICIAL TITLE (type or print)	B. SIGNATURE	C. DATE SIGNED
ROBERT A. STOLTZ VICE PRESIDENT & GENERAL MANAGER	R. A. Stoltz	11-14-80

COMMENTS FOR OFFICIAL USE ONLY

C

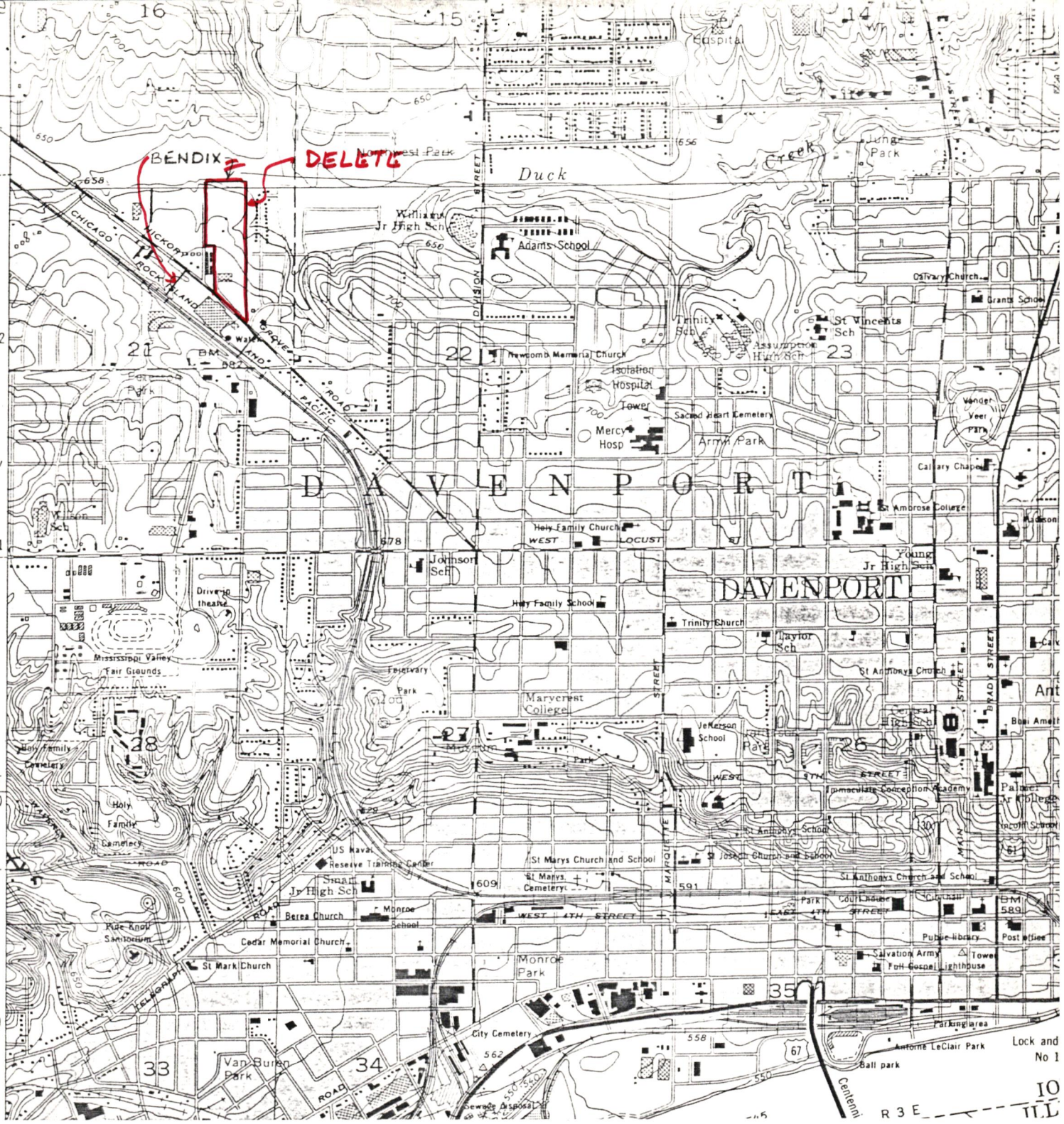
BENDIX
DELETE
0.6 MI. TO U.S. 6
CHICAGO
ROCK ISLAND
PACIFIC
ROAD
Duck
Creek
Hospital
Jungs Park
Harvest Park
Williams Jr High Sch
Adams School
DIVISION
STREET
Calvary Church
Grants School
Trinity Sch
St Vincents Sch
Assumption High Sch
Newcomb Memorial Church
Isolation Hospital
Tower
Sacred Heart Cemetery
Mercy Hosp
Army Park
Vander Veer Park
Calvary Chapel
DAVENPORT
St Ambrose College
Holy Family Church
WEST
LOCUST
Johnson Sch
Young Jr High Sch
Drive in theatre
Holy Family School
Trinity Church
Taylor Sch
Mississippi Valley Fair Grounds
Fairview Park
St Anthonys Church
Marycrest College
Jefferson School
Central High Sch
Bnai Amoth
Immaculate Conception Academy
Palmer Jr College
Holy Family Cemetery
Holy Family Cemetery
US Naval Reserve Training Center
St Marys Church and School
St Marys Cemetery
St Joseph Church and School
St Anthonys School
St Anthonys Church and School
Jr High Sch
Berea Church
Monroe School
WEST 4TH STREET
EAST 4TH STREET
Court House
Public library
Post office
Rue Knoll Sanitorium
Cedar Memorial Church
St Mark Church
Salvation Army
Full Gospel
Lighthouse
Monroe Park
City Cemetery
Parking area
Antoine LeClair Park
Ball park
Van Buren Park
Sewage disposal
Centenni
Lock and
No 1
32'30"
570 000 FEET
(IOWA)
R 3 E

Continued from page 4.

Form Approved OMB No. 158-S80004

V. FACILITY DRAWING *(see page 4)*

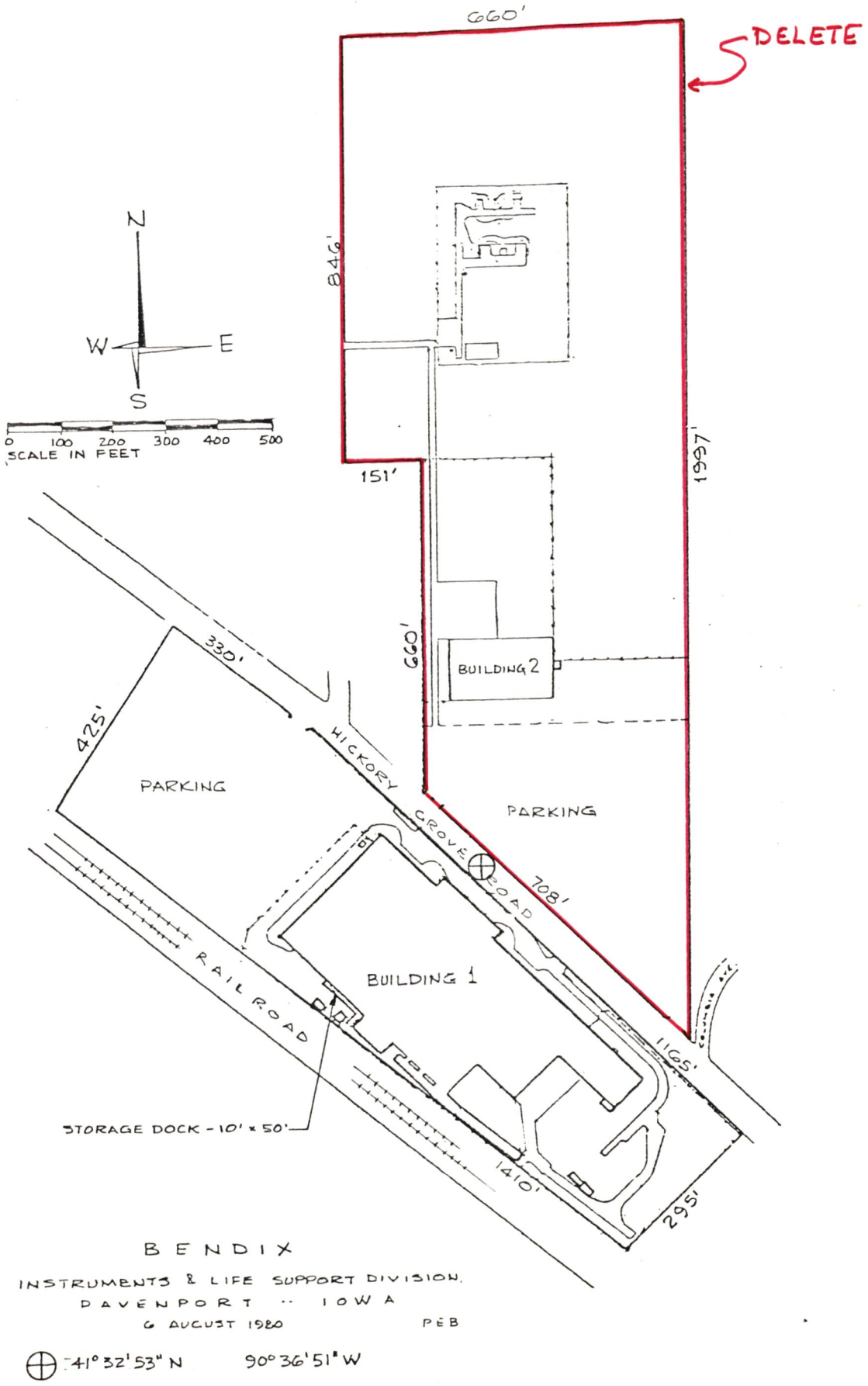

BENDIX

INSTRUMENTS & LIFE SUPPORT DIVISION,

DAVENPORT -- IOWA

6 AUGUST 1980 PEB

41° 32' 53" N 90° 36' 51" W

DELETE