EPA Region 5 Records Ctr.
330559





9/5/91
10:29 a.m.
M.L.

Photo # 1
Negative # 00

Gravel Area where one trailer containing cyanide contaminated chips was parked in the past.

Small hill in the background is on neighboring property.

Orientation = NW

9/5/91
10:31 a.m.
M.L.

Photo # 2
Negative # 0

Gravel area where one trailer containing cyanide contaminated chips was parked in the past.

Small hill in the background on neighboring property.

Orientation = West

9/5/91
10:34a.m.
M.L.

Photo # 3
Negative # 1

Gravel area where one trailer containing cyanide contaminated chips was parked in the past. ~~Small hill~~ Building in the background.

orientation = SE

9/5/91
10:45 a.m.
M.L.

Photo # 4
Negative # 2

Standing on SE corner of property looking NW.

Building in center; asphalt parking area in front.

9/5/91
10:50 a.m.
M.L.

Photo # 5
Negative # 3

East edge of property.

Asphalt parking lot in foreground.

Gravel/grass in the background.

Orientation = N

Trees delineate the east edge of property.

10:55a.m.
9/5/91
M.L.

Photo # 6
Negative # 4

Nothing; camera button accidentally pushed.

9/5/91
10:56a.m.
M.L.

Photo # 7
Negative # 5

East edge of property.

Gravel/grass in foreground.

Back of building and trailer in background.

Trees delineate the east edge of the property.

Orientation = S

9/5/91
10:59 a.m.
M.L.

Photo # 8
Negative # 6

North edge of property,

standing on NW corner of property.

Orientation = E

Trees delineate North edge of property.

Gravel/grass in foreground.

Trucks in background.

AVAILABLE 312/644 8673

WILL ALSO WORK
DIESEL ENGINES
ONLY

9/5/91
11:02 a.m.
M.L.

Photo # 9
Negative # 7
West edge of property.
Trailer in foreground adjacent to the west property line.
Orientation = S

9/5/91
11:04 a.m.
M.L.

Photo # 10
Negative # 8
Looking at west edge of property, standing on SW corner of property.
Vegetation delineates the west edge of property.
Trucks in foreground.
Trailer in background.

9/5/91
11:07 a.m.
M.L.

Photo # 11
Negative # 9
Edge of property along Higgins Rd., standing on SW corner of property.
Orientation = SE.
Notice driveway w/ gate on right side of picture.
Asphalt parking lot and building to the left.

9/5/91
11:10 a.m.
M.L.

Photo # 12
Negative # 10
Standing in center of property looking South.
Parking lot in background.
Gravel area in foreground.
SW edge of building to the left.

9/5/91
11:12 a.m.
M.L.

Photo # 13, Negative # 11
Standing in center of property looking SW at SW edge of property.
Three trucks in background, gravel area in foreground.

9/5/91
11:15 a.m
M.L.

Photo # 14
Negative # 12
looking at gravel area where trailer w/ contaminated chips was parked.
Standing in center of property.
Orientation = W

9/5/91
11:17 a.m
M.L.

Photo # 15
Negative # 13
Looking toward NW ~~edge~~ corner of property.
Standing in center of property.
Two trailers parked on gravel area.

9/5/91
11:19 a.m.
M.L.

Photo # 16
Negative # 14
Looking towards the N, NW edge of property, standing in center of property.
Trucks parked along the back of the property.



GENERAL DIESEL
TRUCK REPAIR AND WELDING 593-7060
TRUCKS

9/5/91
11:21 am
M.S.

Photo # 17
Negative # 15
Looking toward N edge of property.
Standing in center of property.
Trucks and equipment parked along the back (north) edge of property.

9/5/91
11:23 a.m.
M.S.

Photo # 18
Negative # 16
Looking toward NE corner of property.
Standing in center of property.
Trucks and construction equipment to the left.

9/5/91
11:25 a.m.
M.S.

Photo # 19
Negative # 17
Looking east.
Standing in center of property.
One trailer parked near the back of the building.
Trees in background not part of property.

9/5/91
11:26 a.m.
M.S.

Photo # 20, Negative # 18
Looking east.
Standing in center of property.
Trailer parked near the back of the building.

9/5/91
11:28 a.m.
M.S.

Photo # 21
Negative # 19
Standing in center of property.
Picture of west side of the building.

9/5/91
11:30 a.m.
M.S.

Photo # 22, Negative # 20.
Standing in the driveway looking NE at front of building.