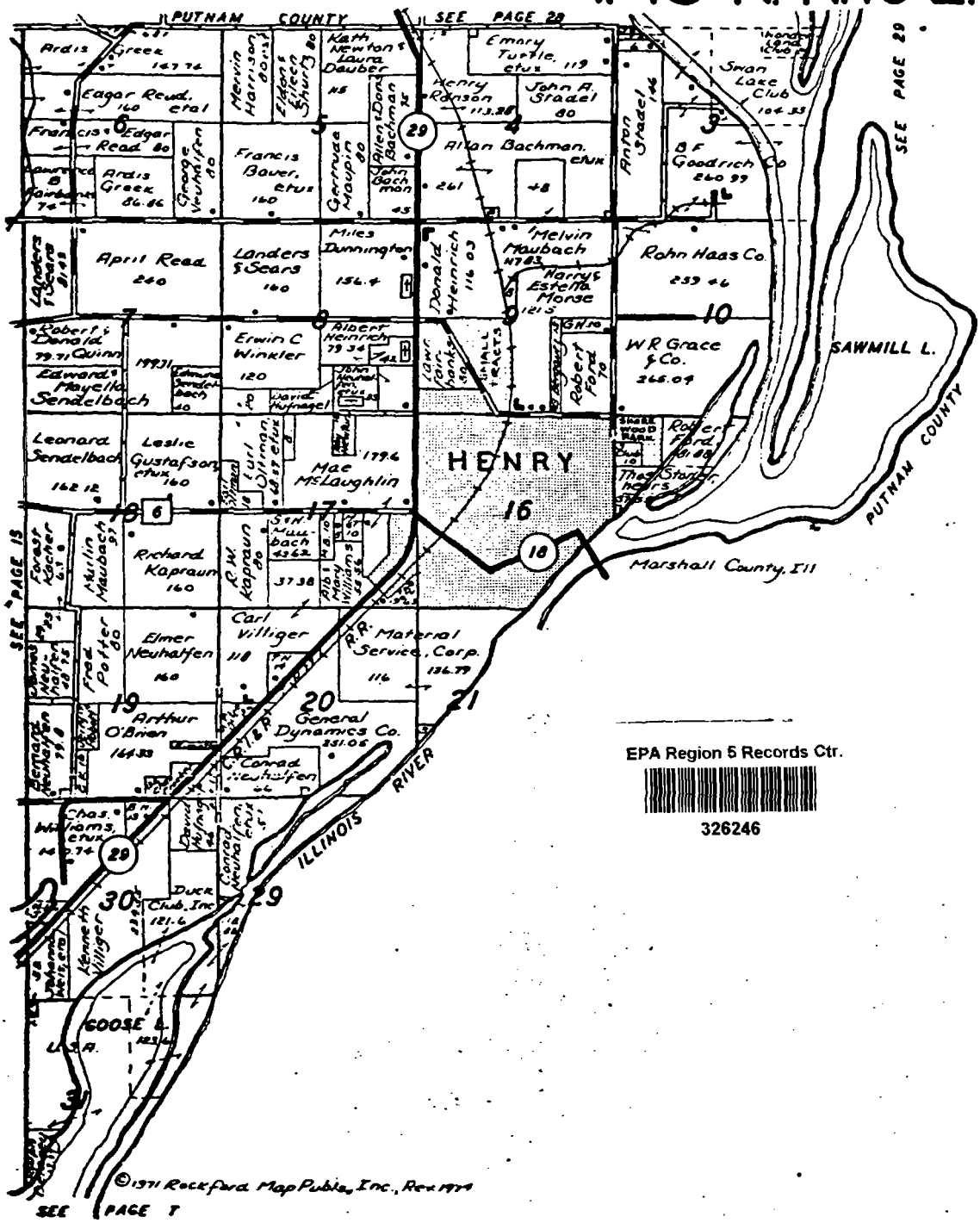

EPA Region 5 Records Ctr.
326246

REALTOR

Meihsner Agency Inc.

REAL ESTATE - INSURANCE - APPRAISALS

PHONE: 364-2122

Third at Market Street - Henry, Illinois 61537

YOUR Independent Insurance AGENT SERVES YOU FIRST

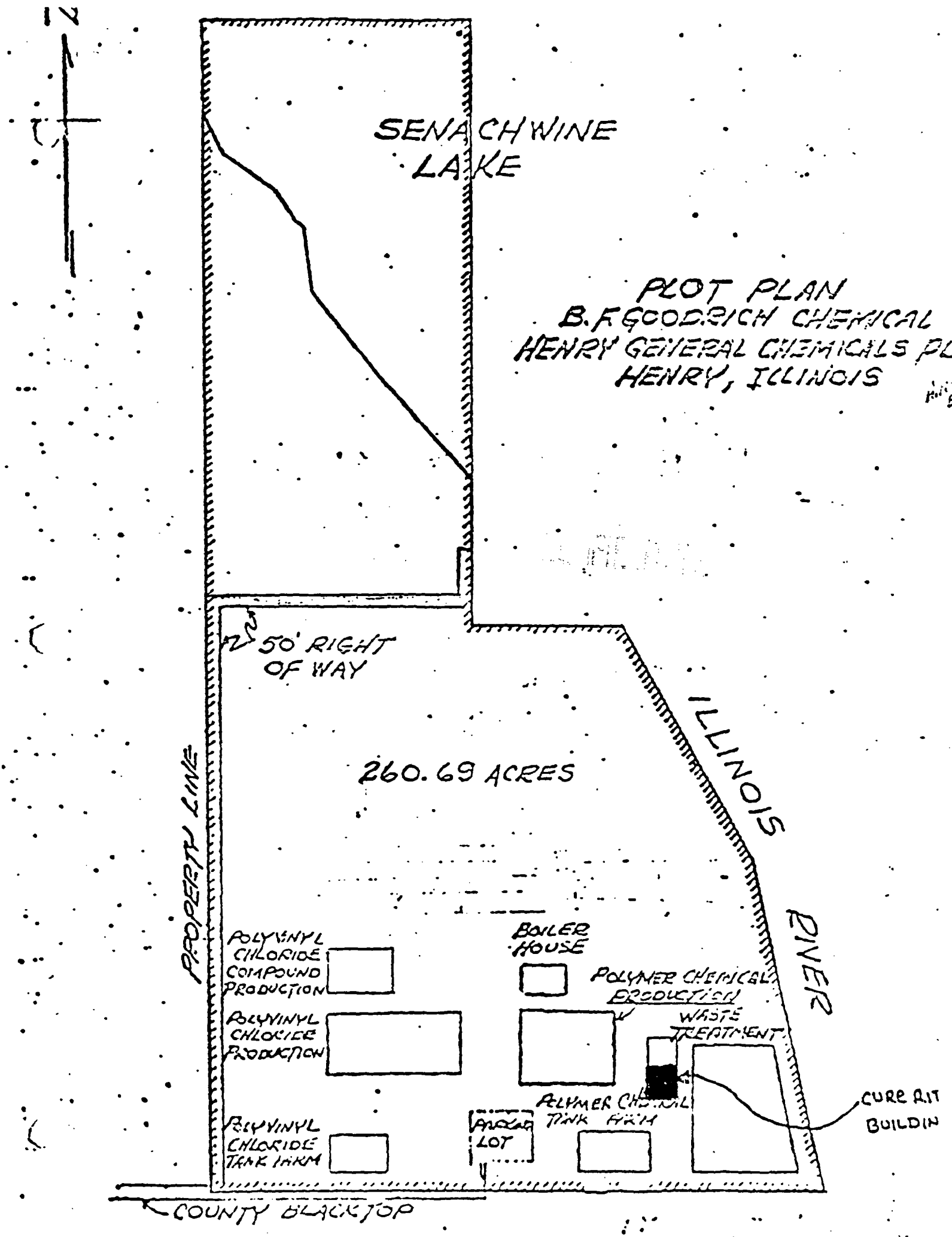
N
SENACHWINE LAKE
PLOT PLAN
B.F GOODRICH CHEMICAL
HENRY GENERAL CHEMICALS PL
HENRY, ILLINOIS
50' RIGHT OF WAY
260.69 ACRES
PROPERTY LINE
ILLINOIS RIVER
POLYVINYL CHLORIDE COMPOUND PRODUCTION
BOILER HOUSE
POLYMER CHEMICAL PRODUCTION
POLYVINYL CHLORIDE PRODUCTION
WASTE TREATMENT
POLYMER CHEMICAL TANK FARM
POLYVINYL CHLORIDE TANK FARM
PARKING LOT
CURE PIT BUILDIN
COUNTY BLACKTOP

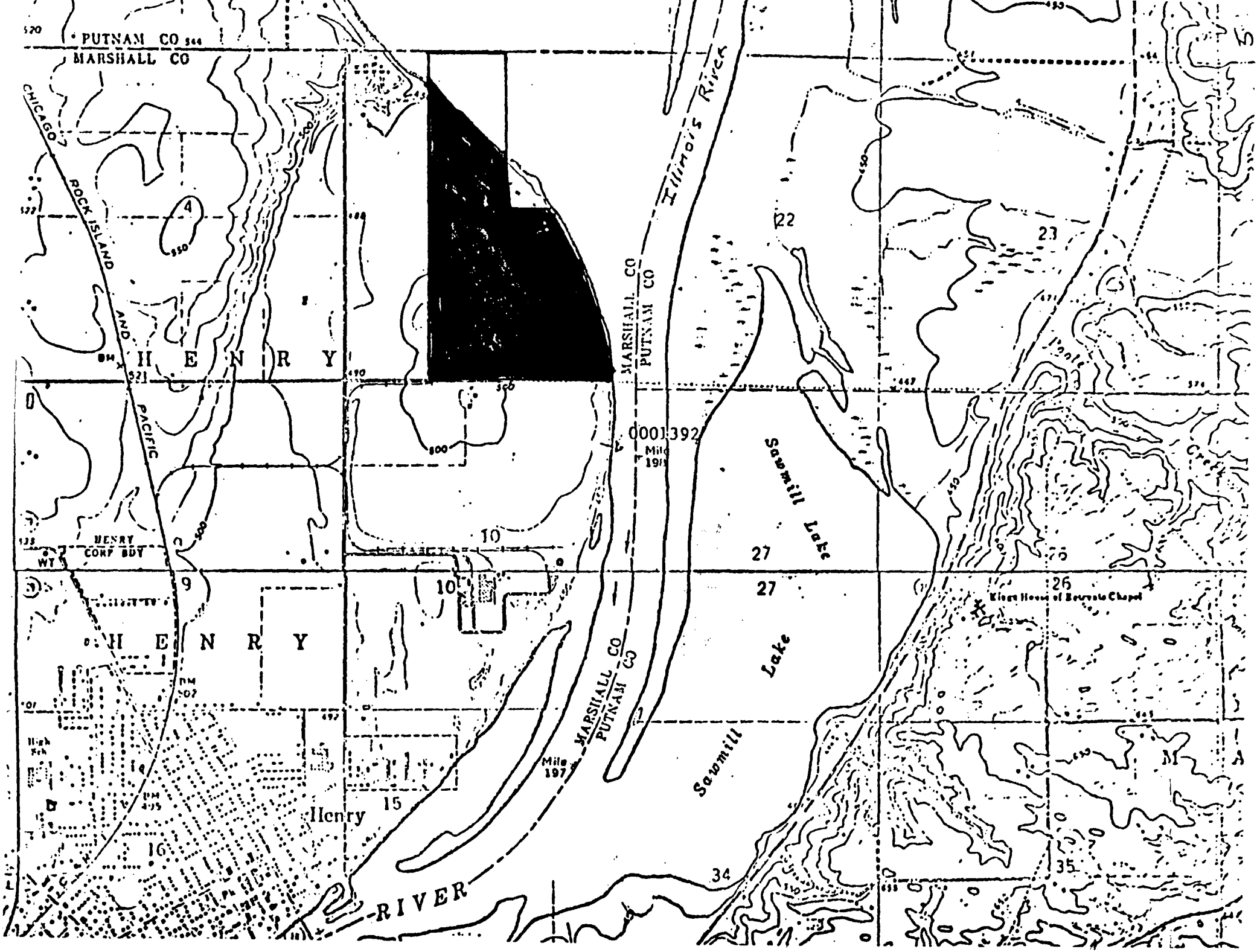
PUTNAM CO
MARSHALL CO
CHICAGO ROCK ISLAND AND PACIFIC
HENRY
HENRY
HENRY CORP BDY
Illinois River
MARSHALL CO
PUTNAM CO
0001392
Mile 198
Mile 197
Sawmill Lake
Sawmill Lake
Henry
RIVER
Poole Creek
Kings House of Retreats Chapel
4
9
10
10
15
16
22
23
26
27
27
34
35

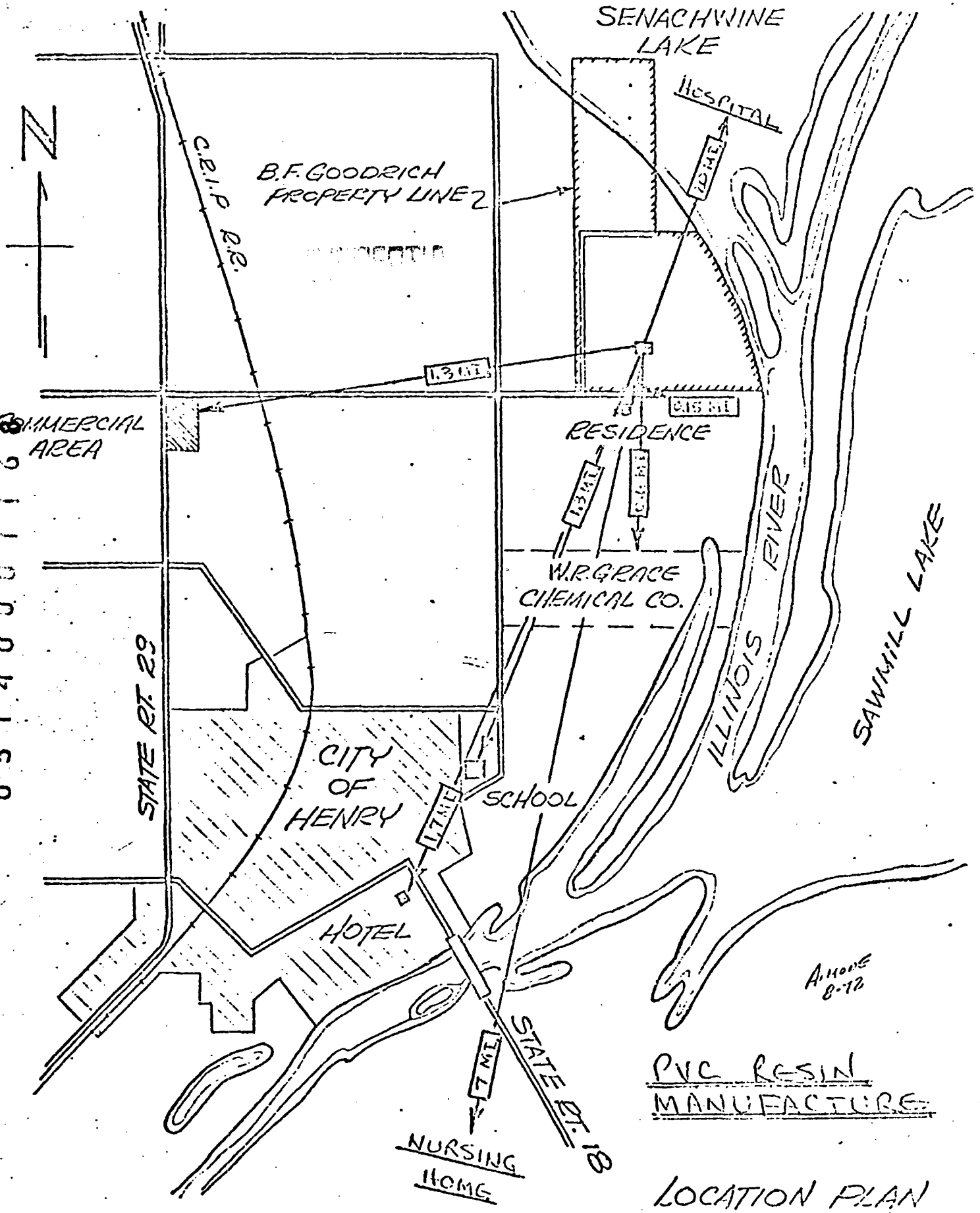

LOCATION PLAN
B.F. GOODRICH CHEMICAL
HENRY GENERAL CHEMICALS PLANT
HENRY, ILLINOIS

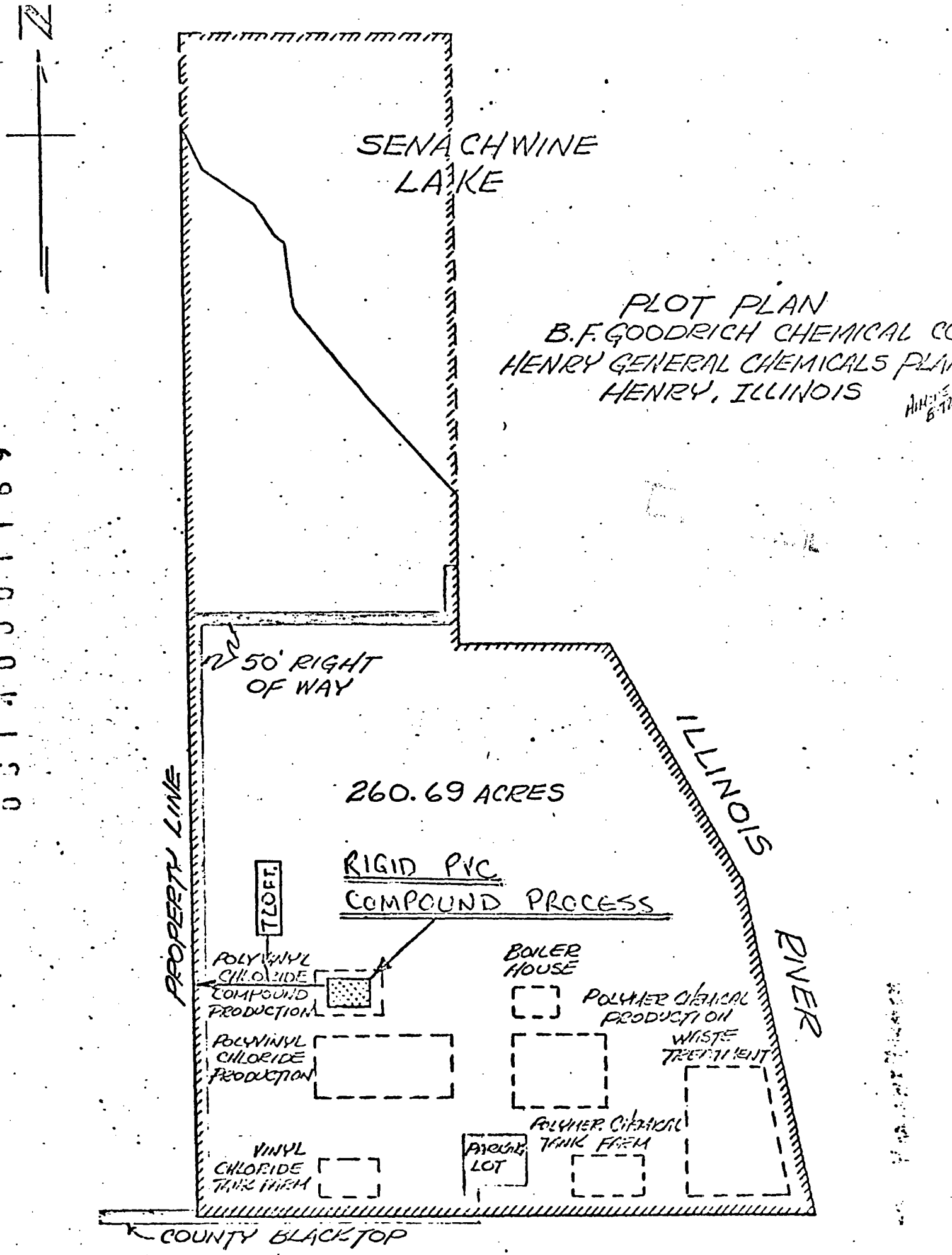
N
SENACHWINE LAKE
PLOT PLAN
B.F. GOODRICH CHEMICAL CO
HENRY GENERAL CHEMICALS PLA
HENRY, ILLINOIS
50' RIGHT OF WAY
ILLINOIS RIVER
260.69 ACRES
PROPERTY LINE
RIGID PVC COMPOUND PROCESS
T LOFT.
POLYVINYL CHLORIDE COMPOUND PRODUCTION
BOILER HOUSE
POLYMER CHEMICAL PRODUCTION
WASTE TREATMENT
POLYVINYL CHLORIDE PRODUCTION
POLYMER CHEMICAL TANK FARM
PARKING LOT
VINYL CHLORIDE TANK FARM
COUNTY BLACKTOP

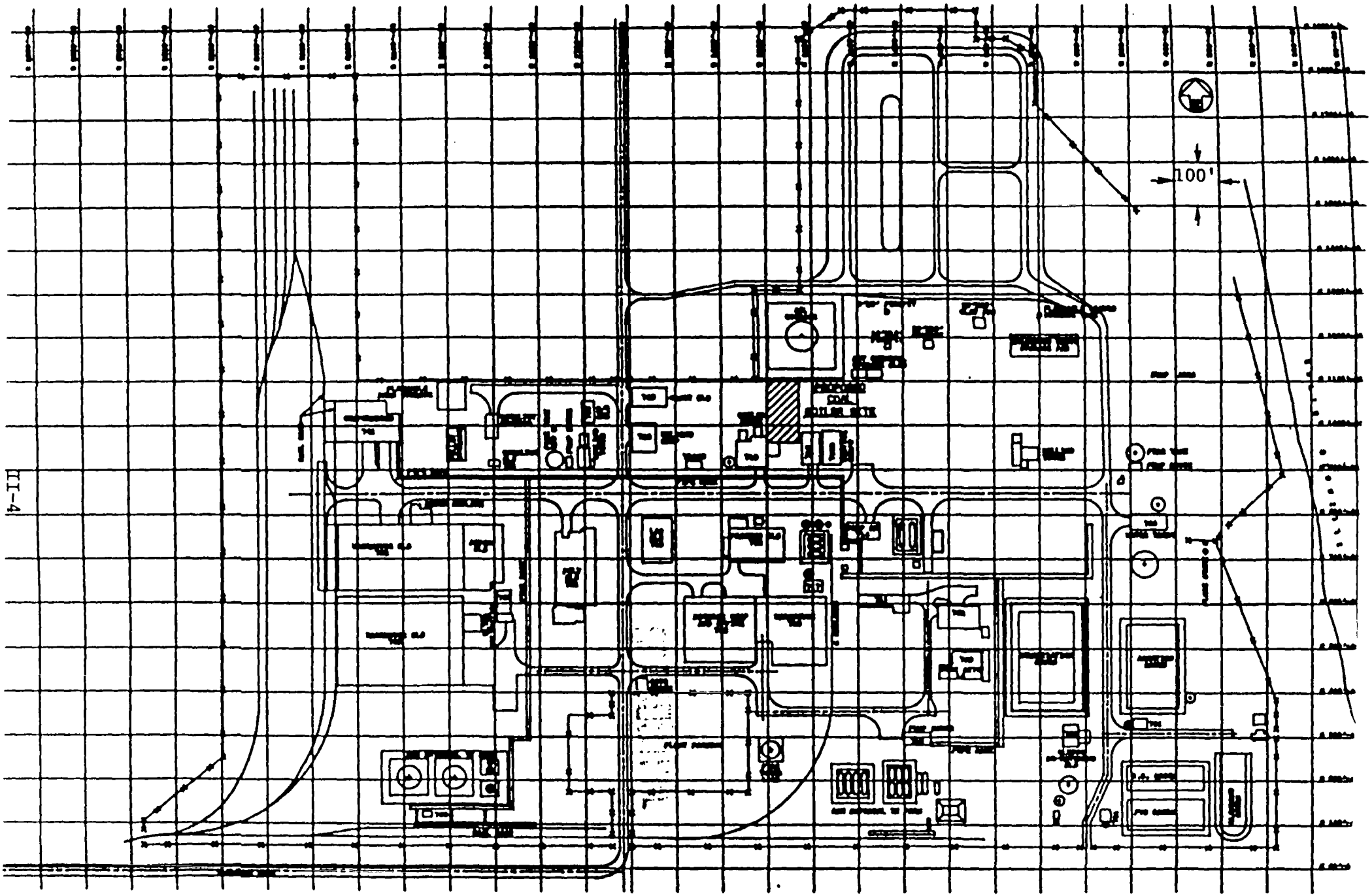

NC4Φ
-1-82

BFGoodrich Chemical Group
Henry General Chemicals Plant

Plot Plan
Figure 3

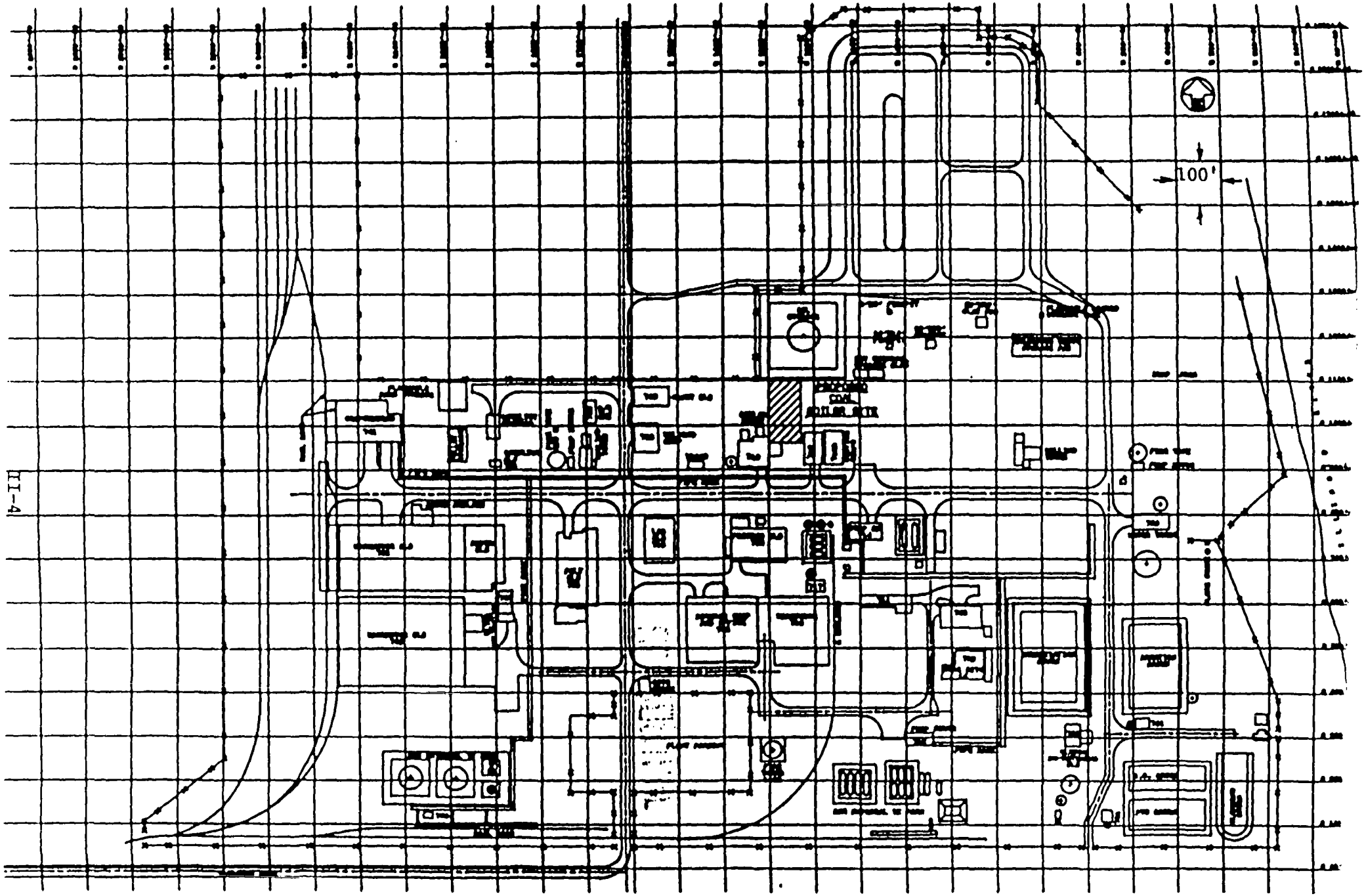

NC$Φ
·1·82

BFGoodrich Chemical Group
Henry General Chemicals Plant

Plot Plan
Figure 3

Non Responsive

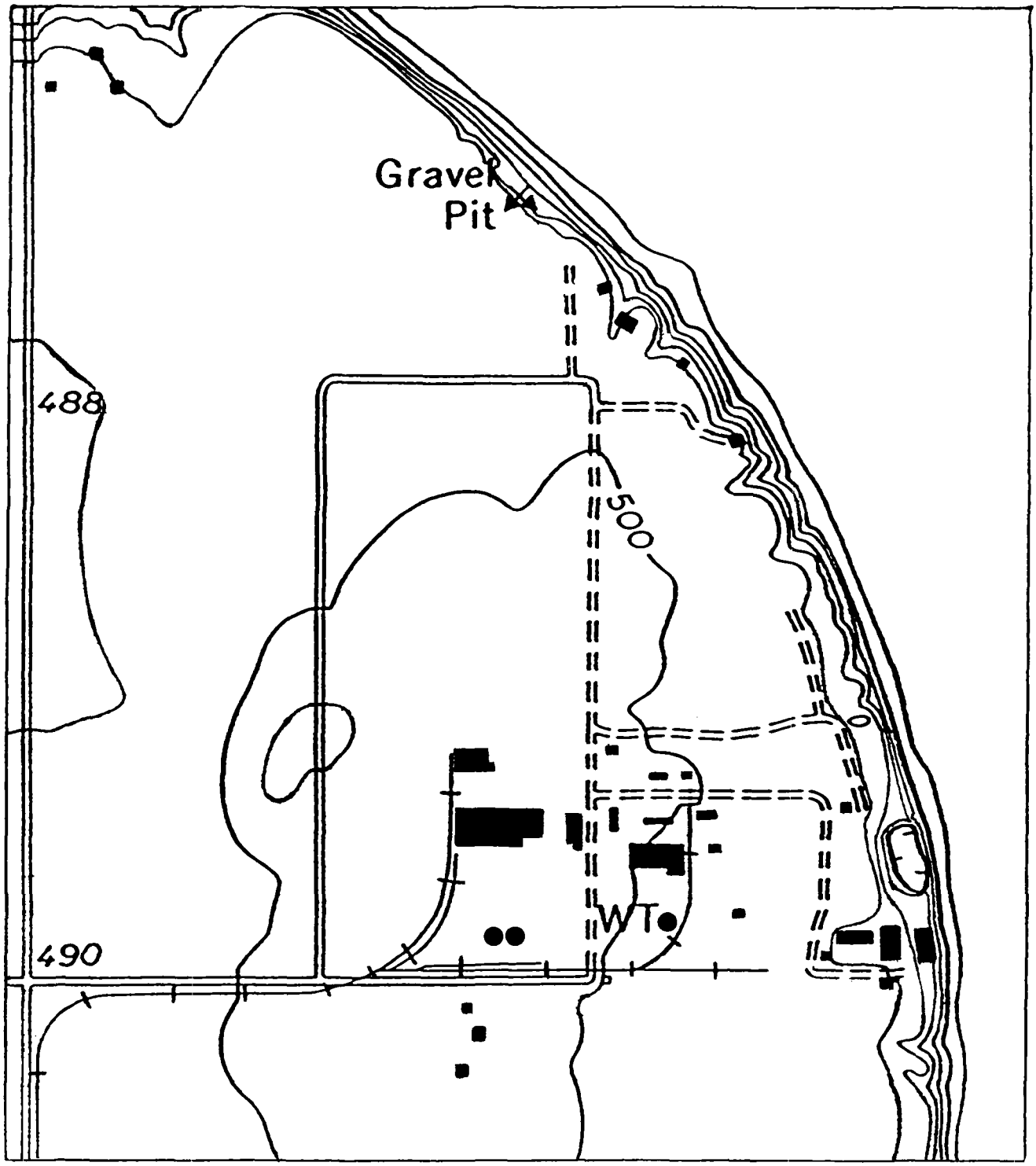
Gravel
Pit
488
500
490
WT

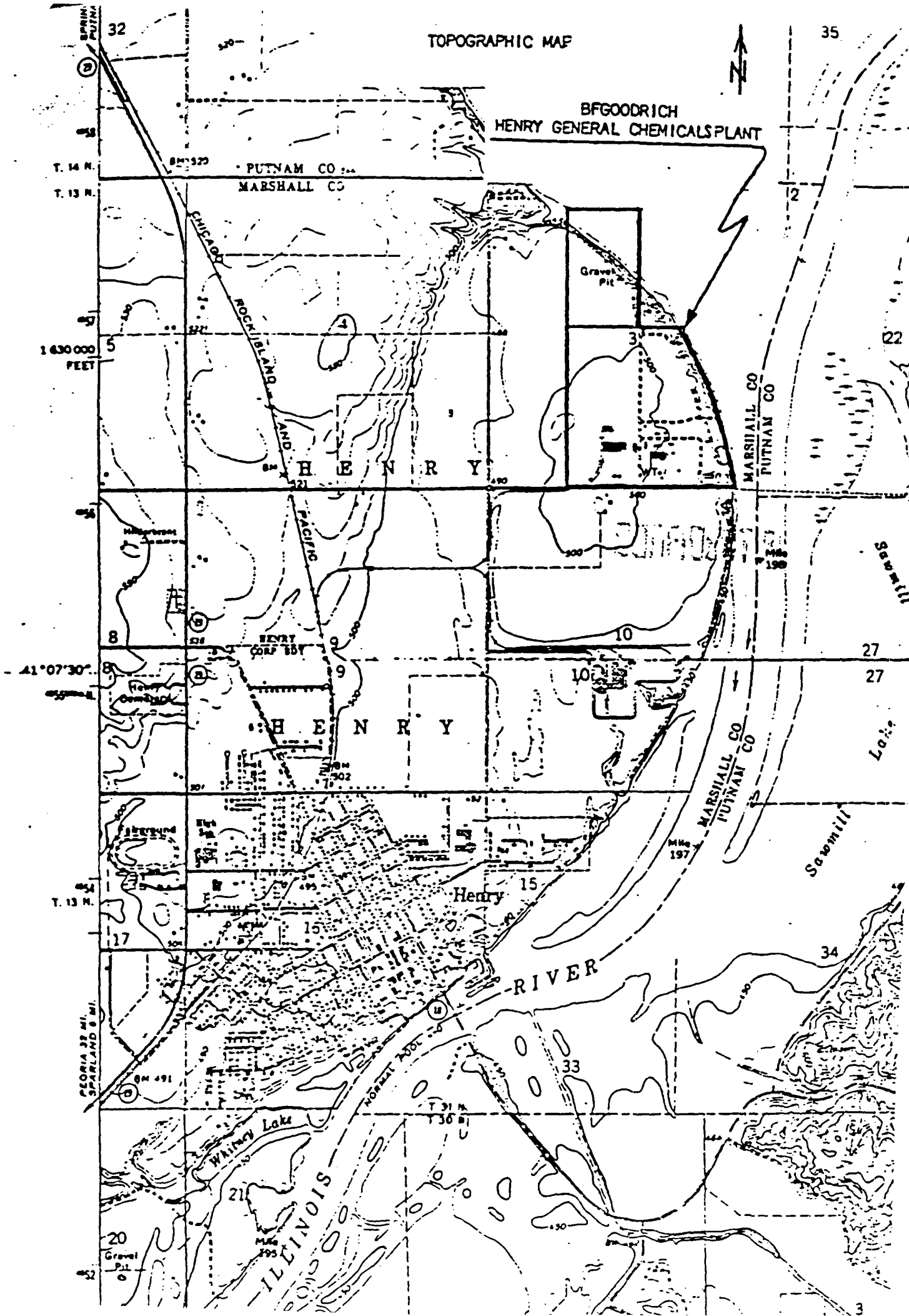
TOPOGRAPHIC MAP
BFGOODRICH
HENRY GENERAL CHEMICALS PLANT
PUTNAM CO
MARSHALL CO
T. 14 N.
T. 13 N.
1 630 000 FEET
CHICAGO ROCK ISLAND AND PACIFIC
Gravel Pit
H E N R Y
HENRY CORP BDY
41°07'30"
Henry
RIVER
ILLINOIS
Whitney Lake
NORMAL POOL
T 31 N.
T 30 N.
Sawmill
Lake
Mile 197
Mile 198
Mile 195
PEORIA 32 MI.
SPARLAND 8 MI.
Gravel Pit
32
35
5
4
3
2
22
8
9
10
27
15
17
34
33
21
20

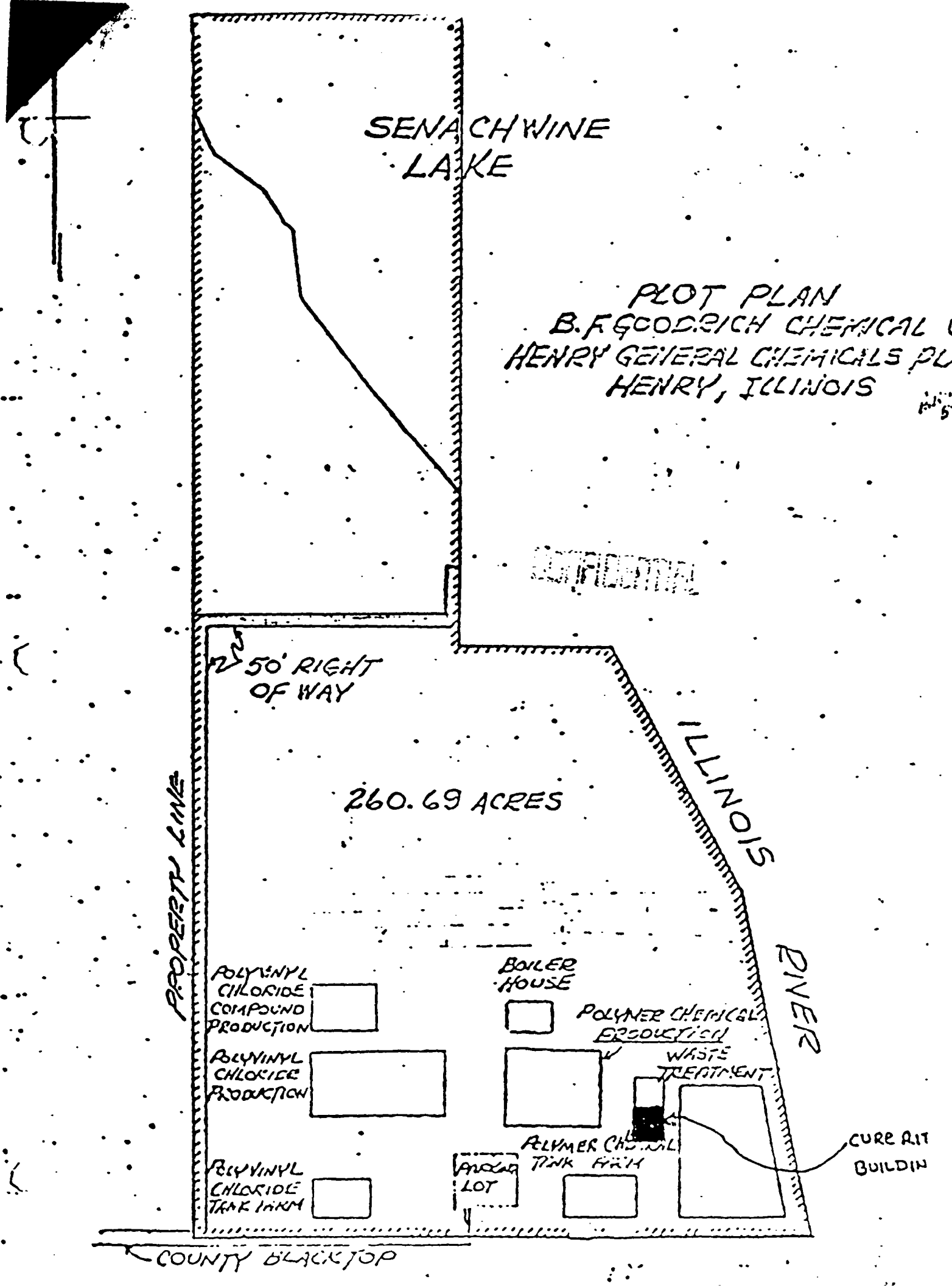
SENACHWINE LAKE
PLOT PLAN
B.F GOODRICH CHEMICAL
HENRY GENERAL CHEMICALS PL
HENRY, ILLINOIS
50' RIGHT OF WAY
260.69 ACRES
PROPERTY LINE
ILLINOIS RIVER
POLYVINYL CHLORIDE COMPOUND PRODUCTION
BOILER HOUSE
POLYMER CHEMICALS PRODUCTION
POLYVINYL CHLORIDE PRODUCTION
WASTE TREATMENT
ALUMER CHEMICAL TANK FARM
CURE PIT BUILDIN
POLYVINYL CHLORIDE TANK FARM
ANODAC LOT
COUNTY BLACKTOP

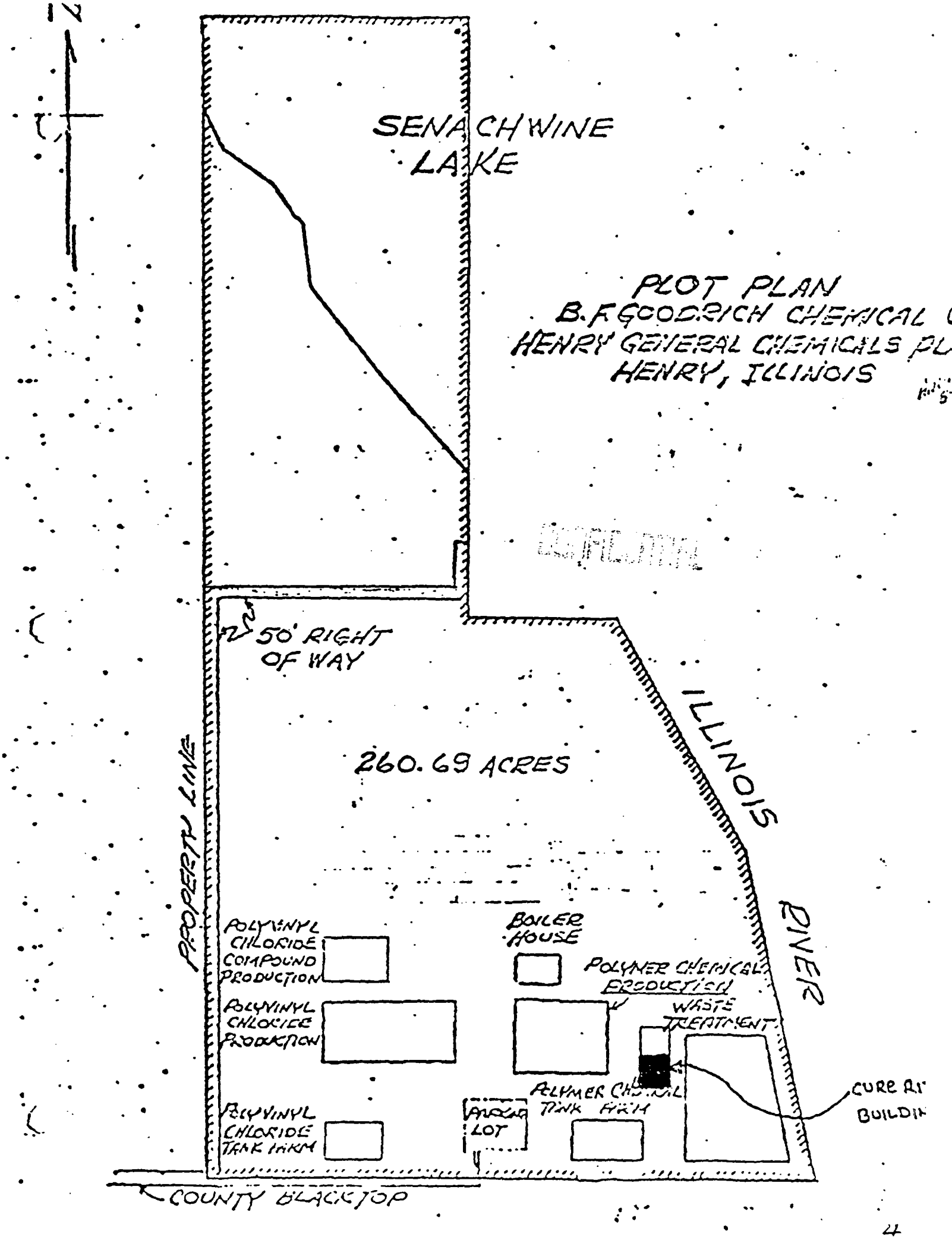
N
SENACHWINE LAKE
PLOT PLAN
B.F GOODRICH CHEMICAL
HENRY GENERAL CHEMICALS PL
HENRY, ILLINOIS
50' RIGHT OF WAY
260.69 ACRES
PROPERTY LINE
ILLINOIS RIVER
POLYVINYL CHLORIDE COMPOUND PRODUCTION
BOILER HOUSE
POLYMER CHEMICAL PRODUCTION
POLYVINYL CHLORIDE PRODUCTION
WASTE TREATMENT
POLYMER CHEMICAL TANK FARM
POLYVINYL CHLORIDE TANK FARM
PARKING LOT
COUNTY BLACKTOP

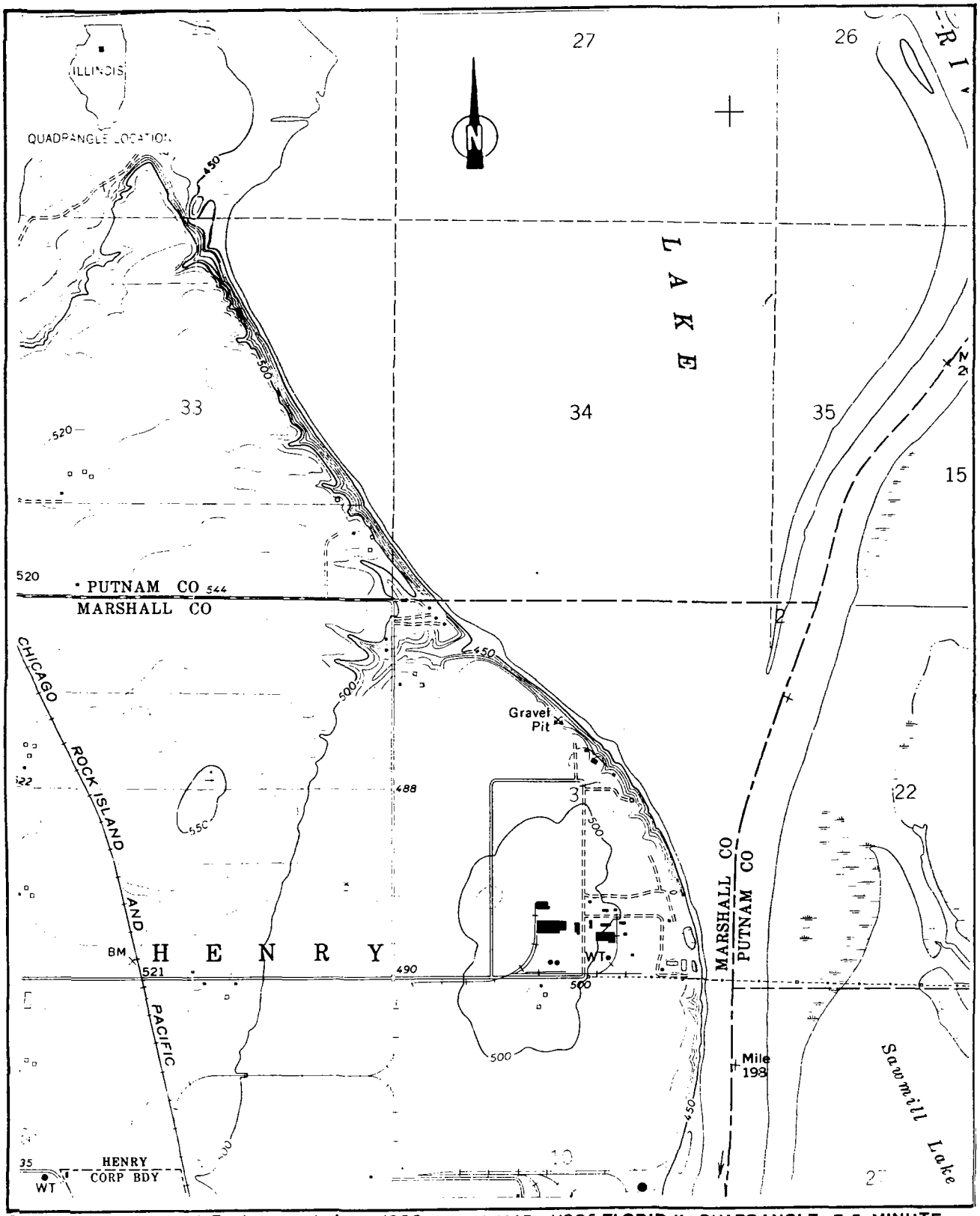

SOURCE: Ecology and Environment, Inc., 1988; BASE MAP: USGS FLORID, IL QUADRANGLE, 7.5 MINUTE SERIES 1972

SCALE
0 0.5 1 MILE

FIGURE 2-1 SITE LOCATION

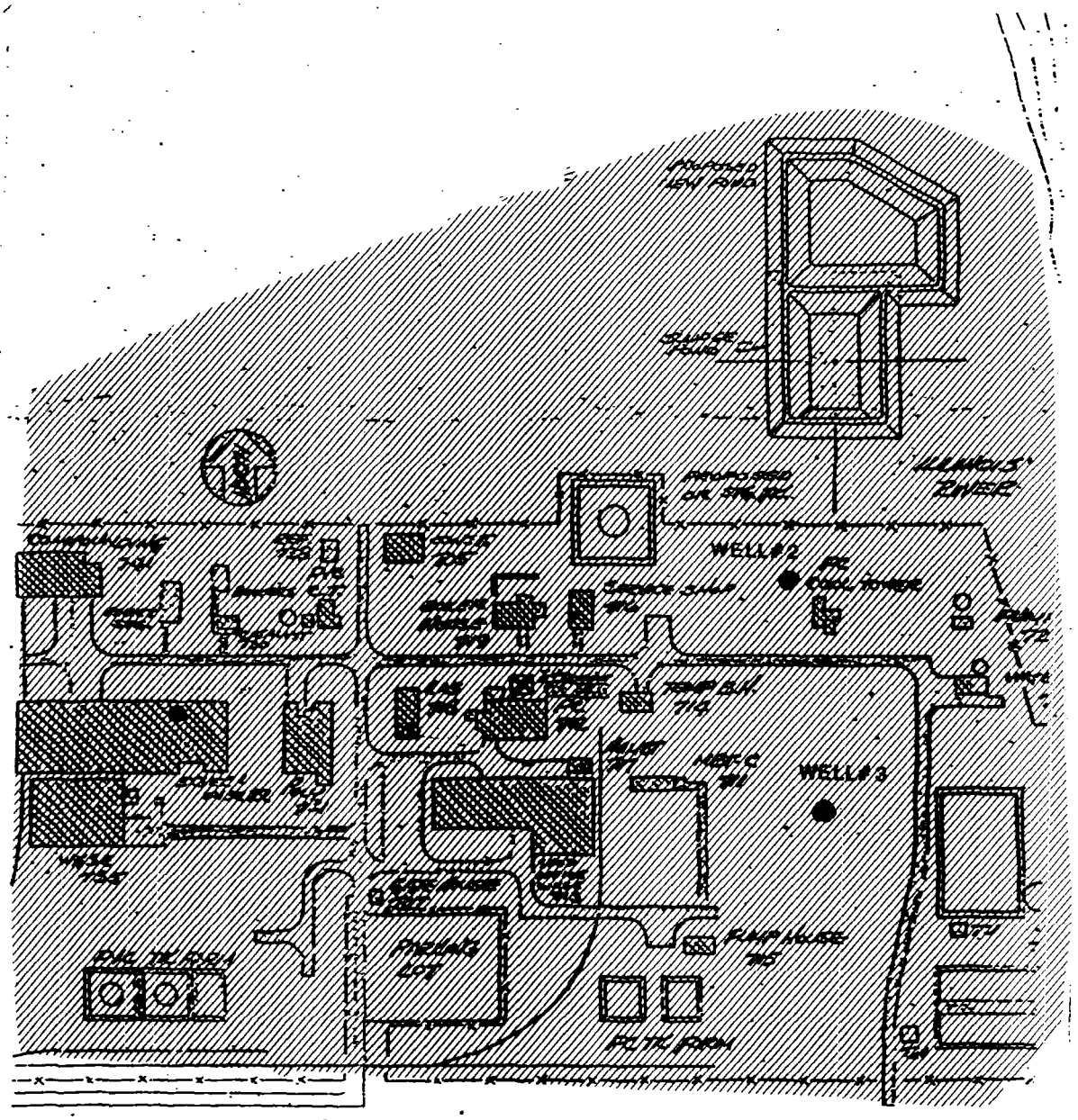

B. F. GOODRICH CHEMICAL CO.
PLAN OF HENRY, ILL. PLANT

STADEL'S RESIDENTIAL WELL

LEGEND

- DOCUMENTED AREA OF CONTAMINATION
- ALLEGED AREA OF CONTAMINATION
- DOCUMENTED WELL CONTAMINATION
- ALLEGED WELL CONTAMINATION
- DOCUMENTED UNCONTAMINATED WELL
- (A) LETTERED ITEMS CORRESPOND TO TABLE 1

ecology and environment, inc.
111 WEST JACKSON BLVD., CHICAGO, ILLINOIS 60604, TEL. 312-663-9415

TITLE: DOCUMENTED/ALLEGED TARGET COMPOUND MAP	FIGURE #: 2
SITE: B.F.GOODRICH	SCALE: 1"=385'
CITY: HENRY STATE: ILLINOIS	P.A.N.: FIL0302GA
SOURCE: ILLINOIS EPA FILES	DATE:
	REVISED:

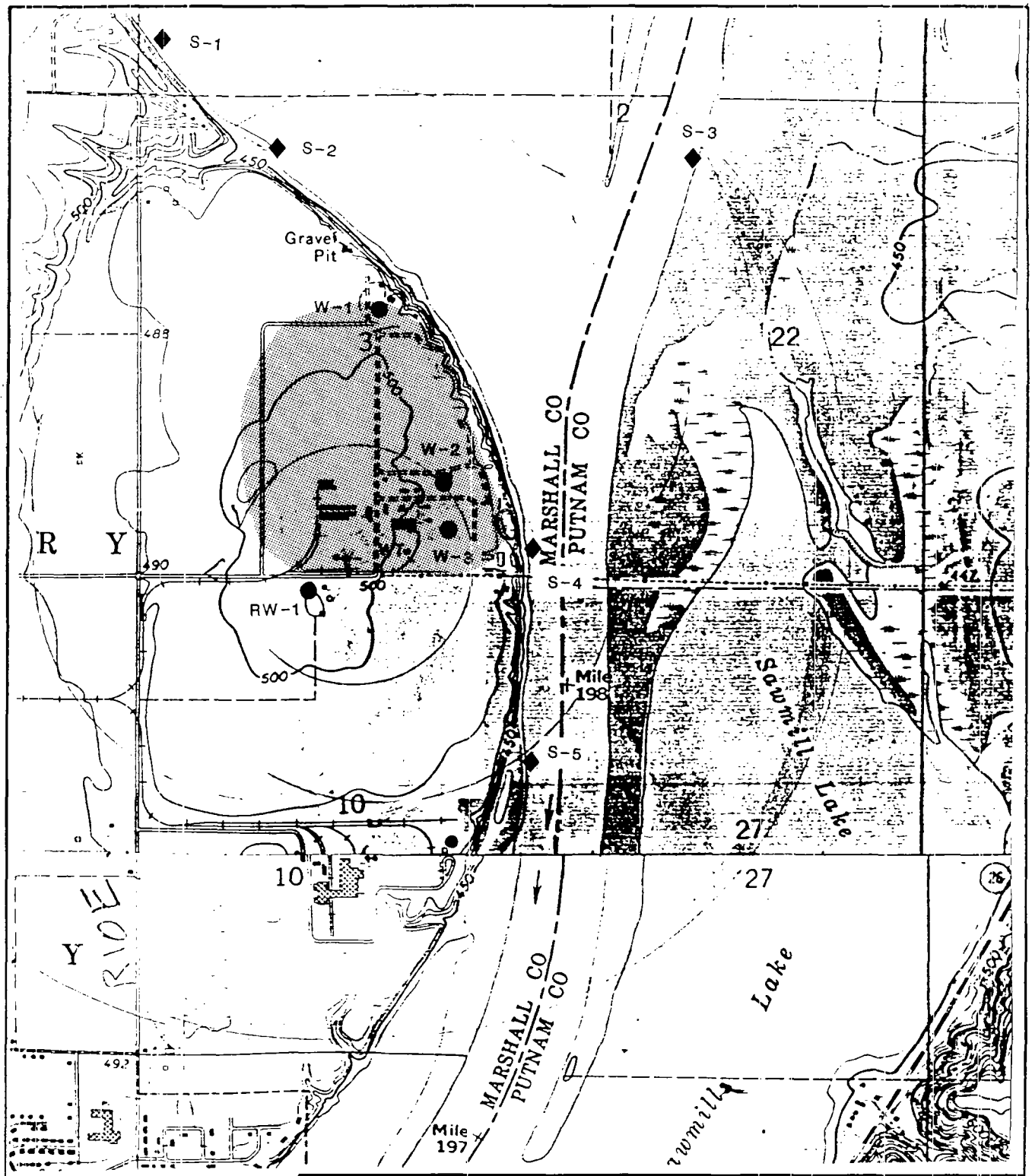

ecology and environment, inc.

111 WEST JACKSON BLVD., CHICAGO, ILLINOIS 60604, TEL. 312-663-9415

TITLE: SAMPLING LOCATIONS	FIGURE #: 3
SITE: B.F.GOODRICH	SCALE: 1"=1650'
CITY: HENRY STATE: ILLINOIS	P.A.N.: FIL0302GA
SOURCE: USGS TOPOGRAPHIC MAPS	DATE: 1972
	REVISED:

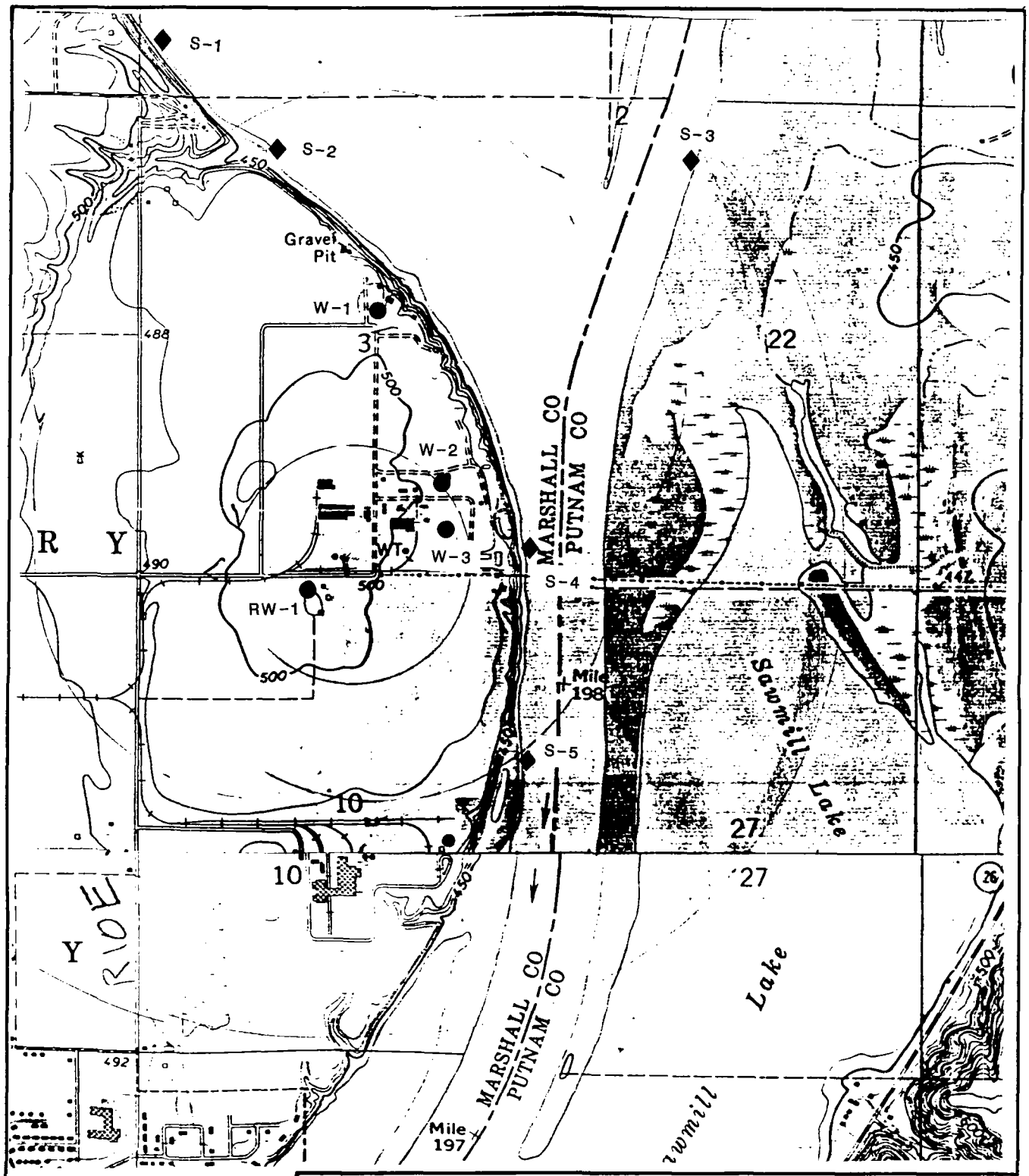

ecology and environment, inc.

111 WEST JACKSON BLVD., CHICAGO, ILLINOIS 60604, TEL. 312-663-9415

TITLE: SAMPLING LOCATIONS	FIGURE #: 3
SITE: B.F.GOODRICH	SCALE: 1"=1650'
CITY: HENRY STATE: ILLINOIS	P.A.N.: FIL0302GA
SOURCE: USGS TOPOGRAPHIC MAPS	DATE: 1972
	REVISED:

Marshall Co. - LPC 12380310
Henry / B.F. Goodrich Chem. Co.

KSB
1-6-82

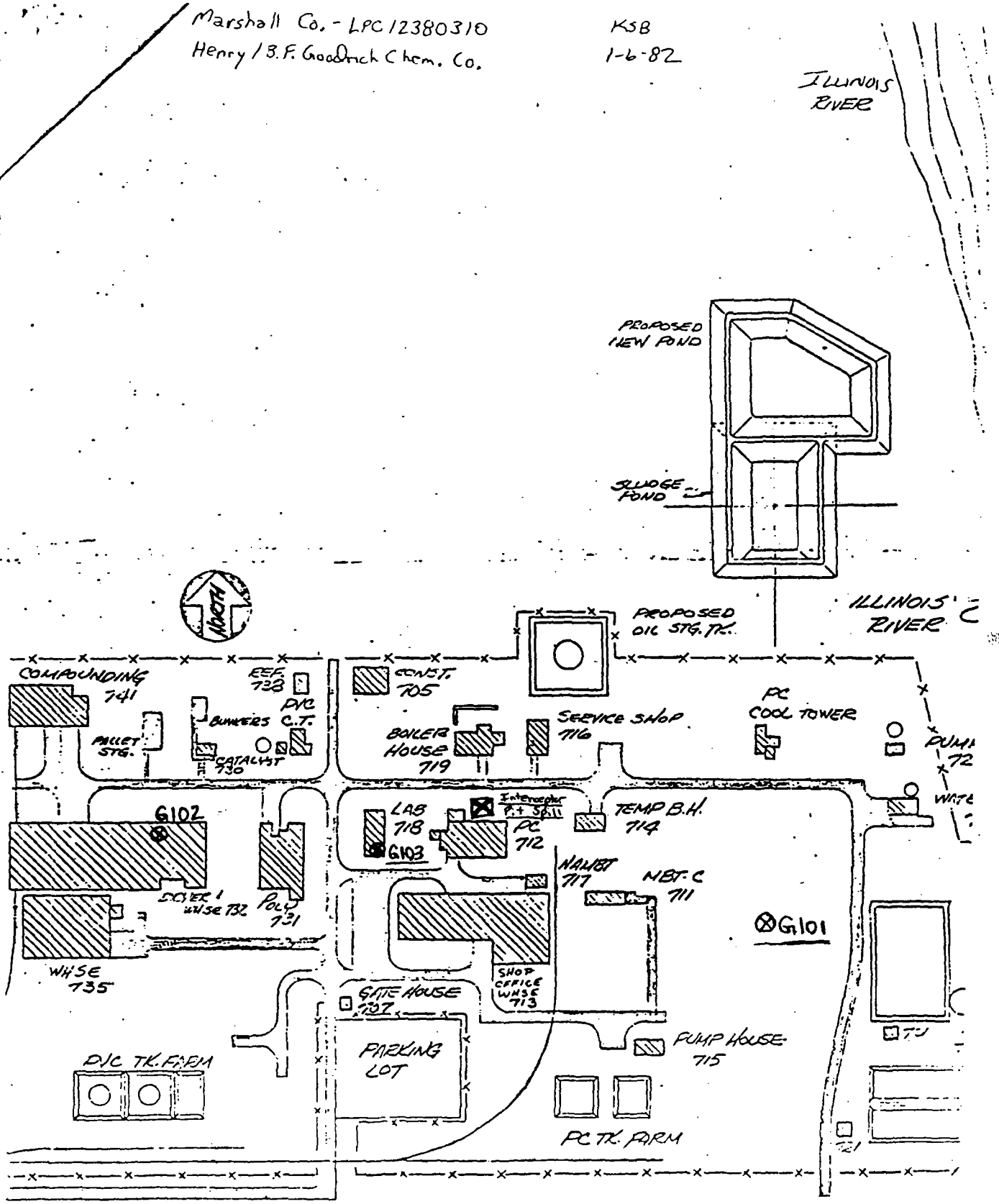

B. F. GOODRICH CHEMICAL CO.

PLAN OF HENRY, ILL. PLANT

1" = 300'

G201

AH-

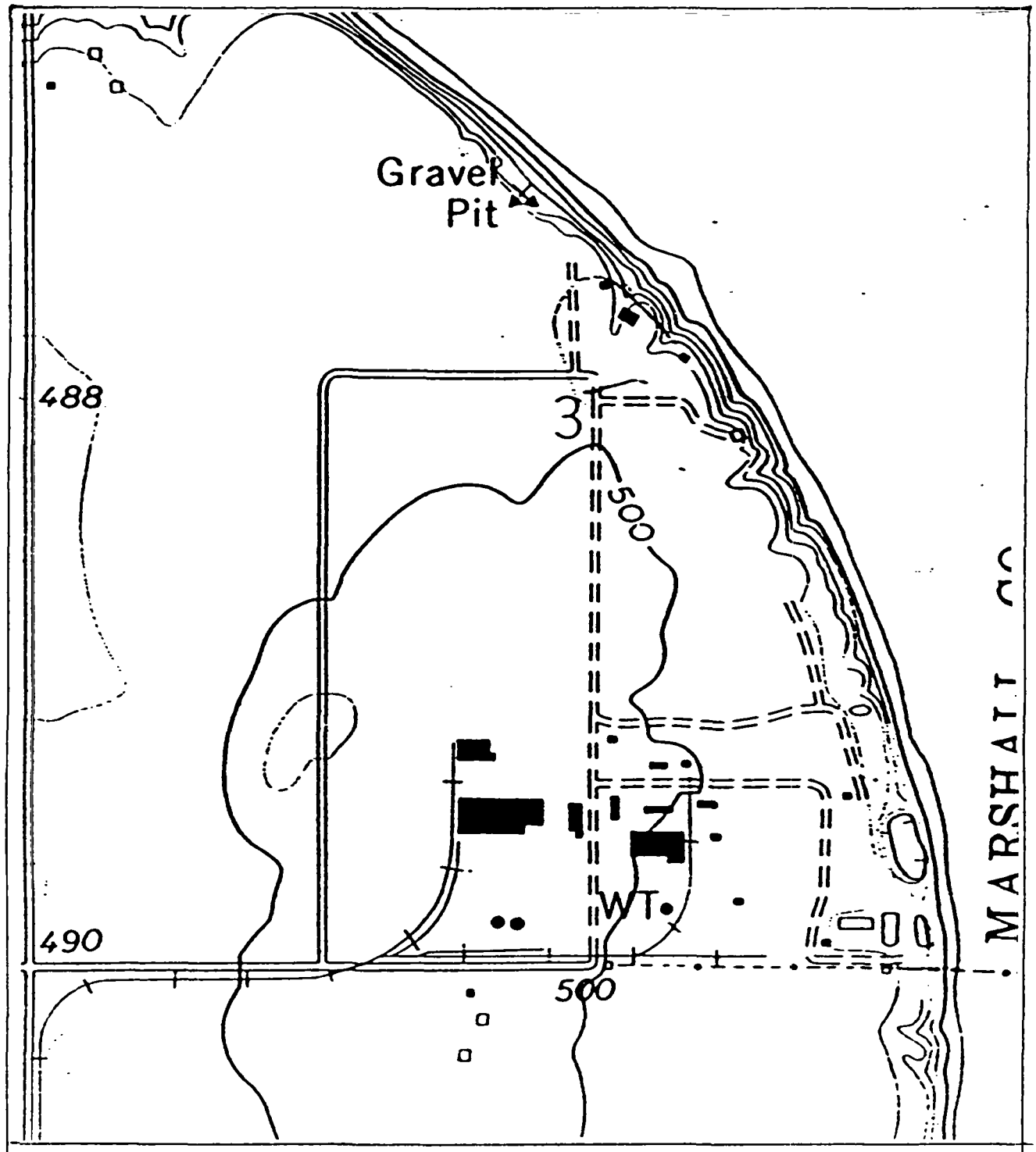
Gravel
Pit
488
3
500
WT
490
500
MARSHALL

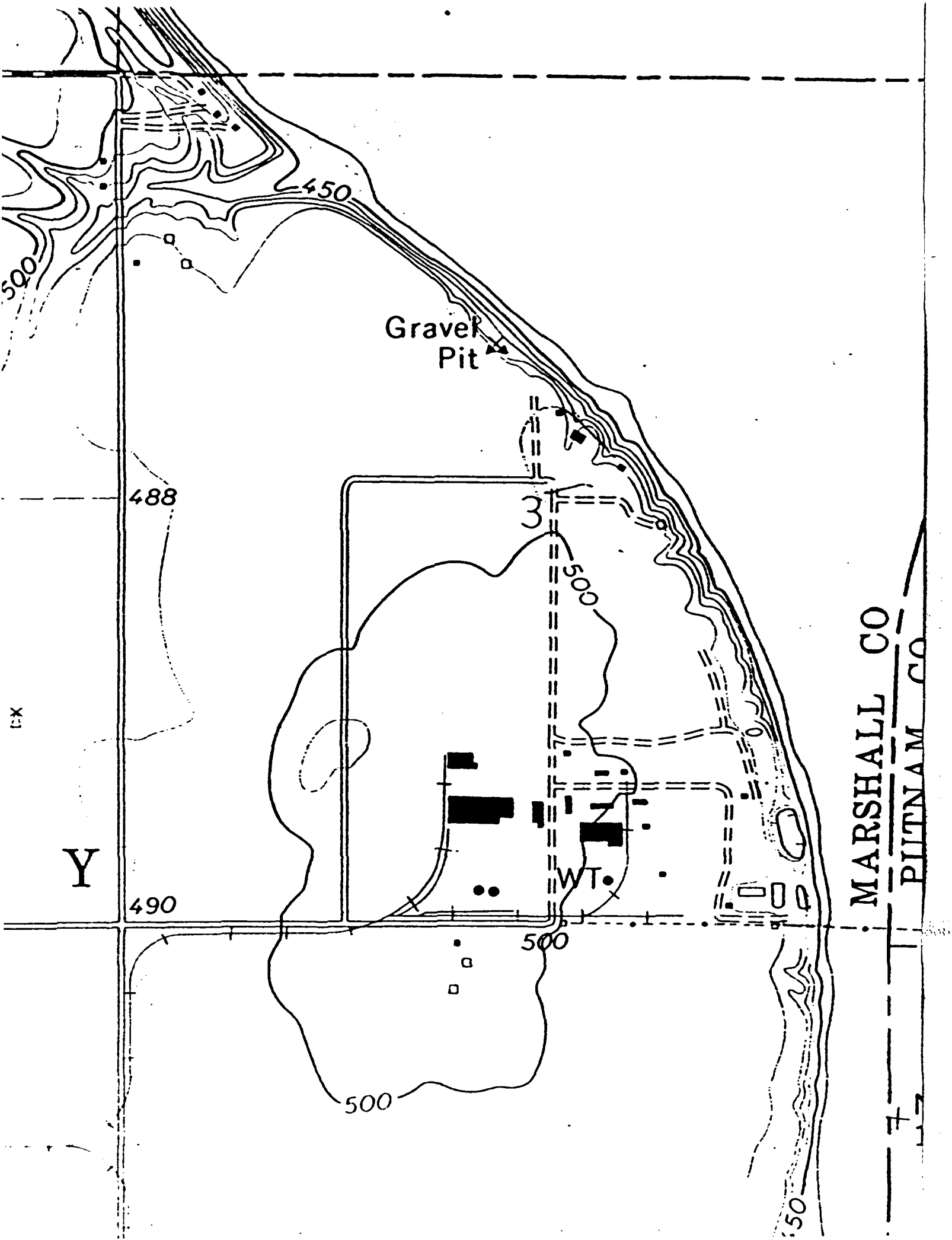
450
500
Gravel
Pit
488
3
500
Y
490
WT
500
500
MARSHALL CO
PUTNAM CO

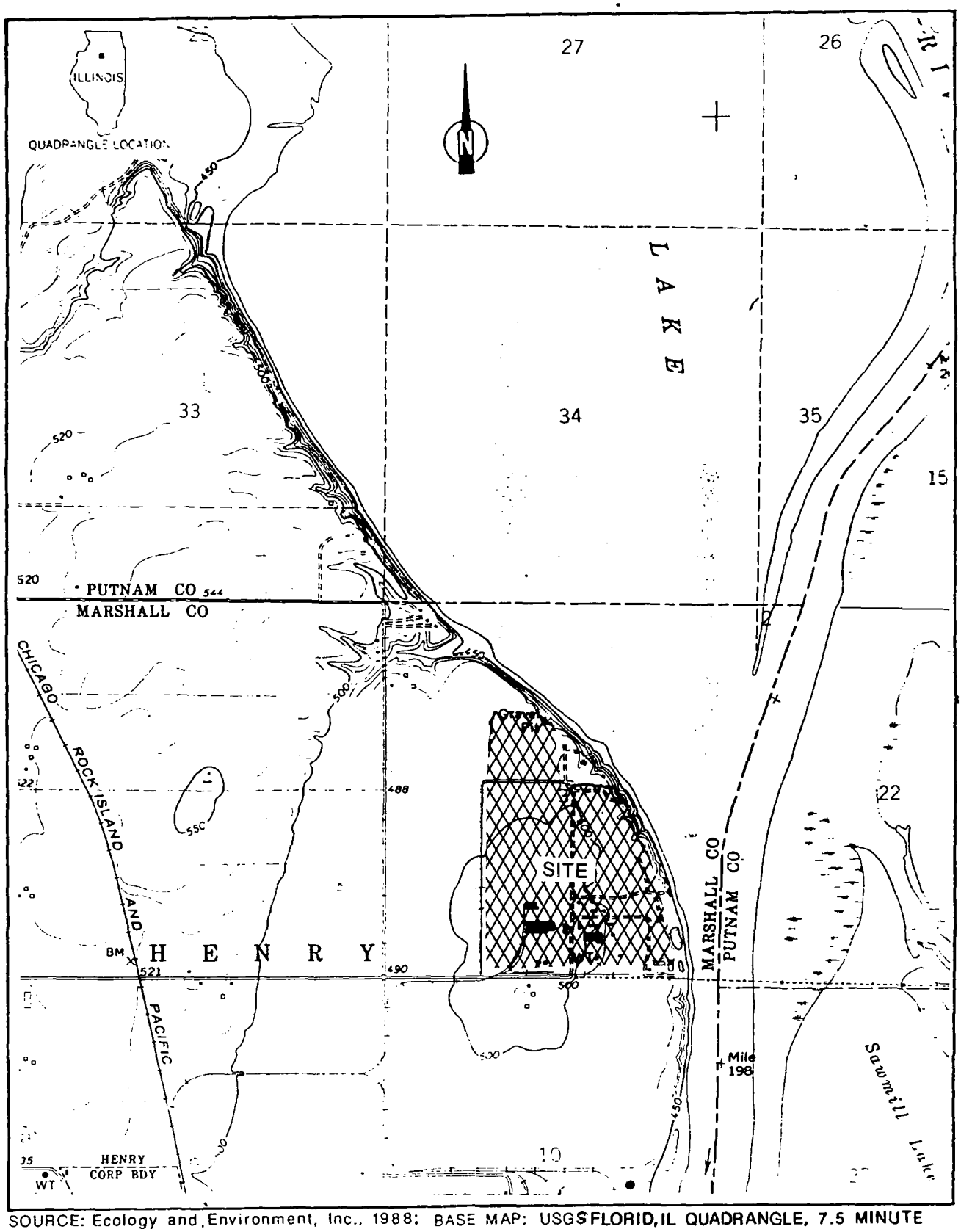

SOURCE: Ecology and Environment, Inc., 1988; BASE MAP: USGS FLORID, IL QUADRANGLE, 7.5 MINUTE SERIES, 1972

SCALE
0 0.5 1 MILE

FIGURE 2-1 SITE LOCATION