1897 Certified Sanborn Map

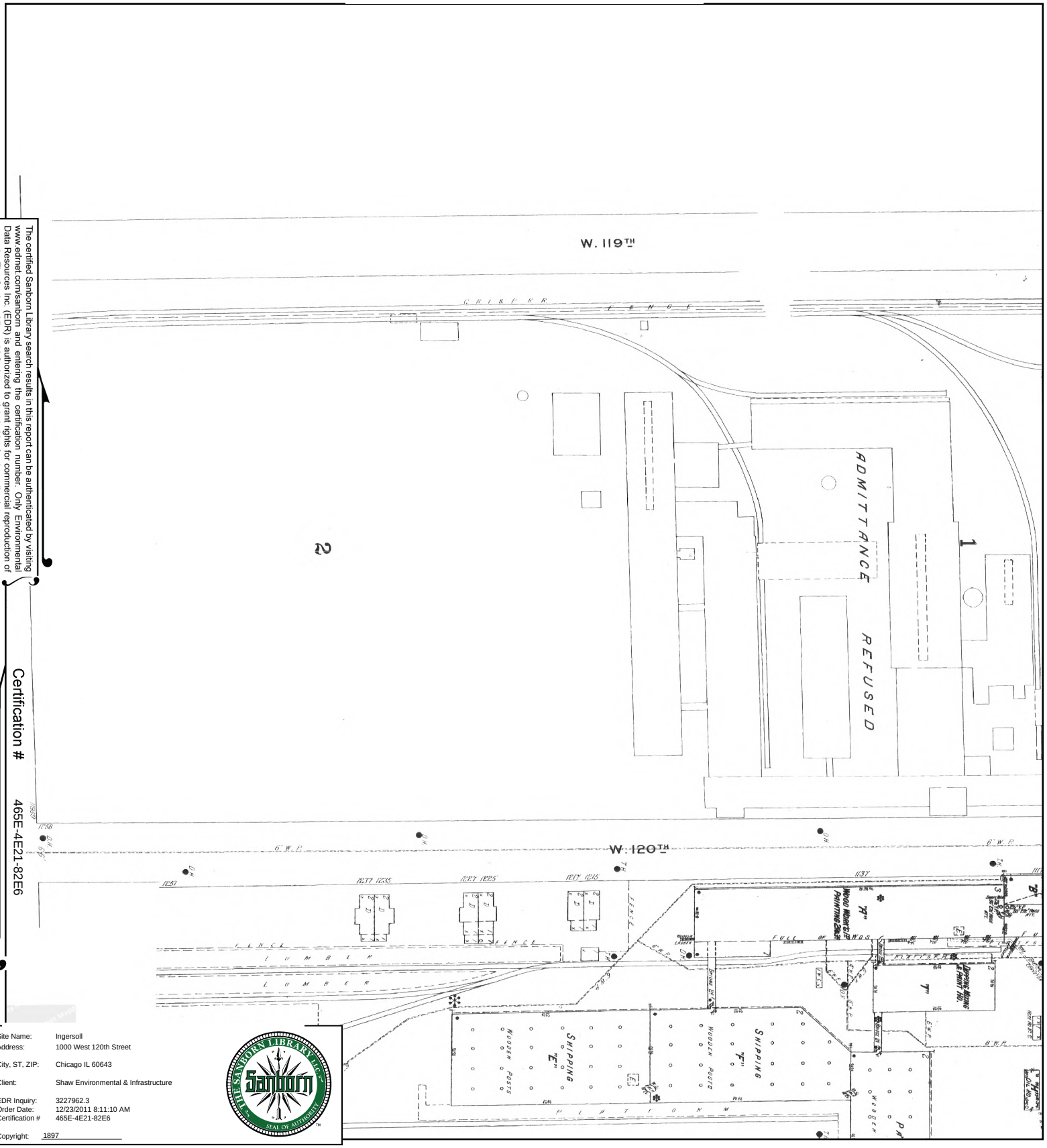

The certified Sanborn Library search results in this report can be authenticated by visiting www.edrnet.com/sanborn and entering the certification number. Only Environmental Data Resources Inc. (EDR) is authorized to grant rights for commercial reproduction of maps by The Sanborn Library LLC, the copyright holder for the collection.

Certification # 465E-4E21-82E6

Site Name:	Ingersoll
Address:	1000 West 120th Street
City, ST, ZIP:	Chicago IL 60643
Client:	Shaw Environmental & Infrastructure
EDR Inquiry:	3227962.3
Order Date:	12/23/2011 8:11:10 AM
Certification #	465E-4E21-82E6
Copyright:	1897

This Certified Sanborn Map combines the following sheets.
Outlined areas indicate map sheets within the collection.

0 Feet 165 330 660



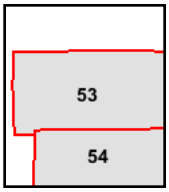

Volume E, Sheet 53
Volume E, Sheet 54

N