Progress on Cleanup of

Lunker Federal #2-33-4H

February 14, 2013

Prepared for:

Slawson Exploration Company, Inc.
1600 Broadway, Suite 1600
Denver, CO 80202

Prepared by:

Lowham Walsh LLC
107 West Main Avenue, Suite 325
Bismarck, ND 58501

LOWHAM WALSH LLC
Engineering & Environmental Services

Progress on Cleanup of

Lunker Federal #2-33-4H

February 14, 2013

Prepared for:
Slawson Exploration Company, Inc.

Prepared by:

Paul D. Pansegrau, Ph.D.
North Dakota Operations Manager
Lowham Walsh, LLC

Executive Summary

Slawson Exploration Company, Inc., (Slawson) has retained Lowham Walsh, LLC to consult on cleanup of a well event that occurred at Lunker Federal #2-33-4H. This well pad is located 2 miles south and 0.5 mile east of the intersection of North Dakota Highways 8 and 23 in Mountrail County. The site is 6 miles east of New Town, ND, then 2 miles south, and another 0.5 mile east. The site is within the exterior boundaries of Fort Berthold Indian Reservation. Applicable contact persons include Ray Gorka (Slawson, 1-720-259-6402), Kyle Waliezer (Slawson, 1-701-421-0762), Paul Pansegrau (Lowham Walsh, 1-701-258-5166), and Shane Herman (Enviro Shield Products, Inc., 1-877-268-0320).

On December 12, 2012 the Lunker Federal #2-33-4H well experienced an event resulting in loss of well control. Well control was regained on December 14, 2012. During the uncontrolled event, it is estimated that 1500 barrels of liquids (produced water and crude oil) were deposited primarily on the Lunker #2 pad. Some liquid was carried by the wind in the form of a mist onto adjacent lands. The well is located in Section 33, Township 152N, Range 91W. The adjacent lands included privately held land immediately to the north of the well site, privately held lands to the southwest of the well site, a State Wildlife Management Area immediately to the southwest, and iced over portions of Lake Sakakawea, also to the southwest of the well site. Parties stating either ownership or custody of impacted properties and bodies of water include private land owners, North Dakota Game and Fish, and United States Army Corp of Engineers. It is estimated by Kyle Waliezer that 99% of the liquids deposited on all lands and frozen water bodies were recovered by the activities detailed below.

This report summarizes cleanup efforts exercised by Slawson between December 14, 2012 and January 25, 2013. Cleanup efforts are detailed based upon ownership or custody of individual properties or bodies of water. This report is based upon interviews of Kyle Waliezer and Ray Gorka. Both are employees of Slawson.

Details on Cleanup Activities

Please see included figures for maps showing the locations and features described in the sections below.

R91W-T152N, Section 28: This private land in Section 28 is immediately north of Lunker Federal #2-33-4H (Lunker #2). Impacts to the property included deposit of liquids upon the snow covered ground in the southern quarters of land of this section. Efforts undertaken by Slawson included removal of snow and soil from this property. Removed snow and soil were transported to a heated tank on the Lunker #2 pad, where the snow was melted. Liquids (water and hydrocarbons) were removed via weirs and piped to the pad recovery tanks. The water portion of the recovered snow was ultimately utilized as frack water. The recovered hydrocarbon portion was added to the produced petroleum and sold. Solids which remained in the heated tank were recovered and hauled to Sawyer Disposal (Clean Harbors) and landfilled.

R91W-T152N, Section 33: This private land in Section 33 immediately surrounds Lunker #2 on the east, south, and west sides of the pad. Private land constitutes the majority of the northern quarters of this section. Impacts to the property included deposits of liquids upon the snow covered ground in the northern quarters of land of this section. Efforts undertaken by Slawson included removal of snow and soil from this property. Removed snow and soil were transported to a heated tank on the Lunker #2 pad where the snow was melted. Liquids (water and hydrocarbons) were separated via weirs. The water portion of the recovered snow was ultimately utilized as frack water. The recovered hydrocarbon portion was added to the produced petroleum and sold. Solids which remained in the heated tank were recovered and hauled to Sawyer Disposal (Clean Harbors) and landfilled.

Other immediate actions taken on this property included construction of a temporary berm across the natural drainage of this property. The temporary berm was located in the southwest corner of the private property and prevented flow of liquids into the Wildlife Management Area to the southwest. This temporary berm was removed following completion of snow and soil removal. The land was returned to its natural contour.

The impacted snow from Sections 28 and 33 was hauled to the heated bin operated on the Lunker Federal 2-33-4H pad in a 22 yard belly dump trailer. A total of 40 loads were hauled to the heated tank, 15 loads from Section 33, and 25 loads from the pad and Section 28.

R91W-T152N, Section 33 Pad Site: The pad, under the control of Slawson, was washed with hot water, resulting on a water/crude petroleum liquid mixture. The ground was frozen which helped prevent the infiltration of contamination into the soil. This mixture was recovered and pumped to the heated tank on pad. Water and petroleum were separated via weirs. The water portion was ultimately utilized as frack water. The recovered hydrocarbon portion was added to the produced petroleum and sold. Any solids which were collected were transported to Sawyer Disposal and landfilled.

R91W-T152N, Section 32, Wildlife Management Area: Impacts to this property included deposit of a fine mist of liquids upon grasses and coniferous and deciduous trees. Upon request by North Dakota Fish & Game personnel, approximately 150 coniferous trees were sprayed with Ecobiotic® Spray by Enviro Shield Products, Inc. of Williston, ND (Figure 4). This property possesses the major drainage pathway for snow melt which can enter Lake Sakakawea. As a precautionary measure, and at the request of Kris Roberts, North Dakota Department of Health, a swath of vegetation was mown to ground level across the drainage, and both hay filters and sorbent booms were laid across the drainage. This action is meant to capture any petroleum carried by spring melt runoff prior to its reaching Lake Sakakawea.

R91W-T152N, Sections 32 and 33, Wildlife Management Area and private property: Hay filters were installed at each end of the culvert, as indicated in Figure 2.

R91W-152N, Sections 32, Iced over, isolated bay of Lake Sakakawea: At the request of United States Army Corp of Engineers, snow was removed from the surface of frozen water at this location (an area approximately 350 feet wide by 700 feet long). The snow was transported to a heated tank on the Lunker #2 pad, where the snow was melted. Liquids (water and hydrocarbons) were separated via

weirs. Hauling was accomplished using 22 yard belly dump trailers. A total of 12 trailer loads were hauled to the heated bin for melting. A total of 12 barrels of water was recovered after melting the snow. Prior to melting of the snow, the heated bin was steam cleaned. Multiple cleanings of the bin were performed. After each cleaning a slight hydrocarbon sheen was visible inside the tank, despite repeated steam cleanings. This same hydrocarbon sheen was visible on the surface of the water derived from melting of the snow. The extent of the sheen was minimal.

Summary of actions:

1. Immediate actions were taken to protect the Wildlife Management Area and Lake Sakakawea
    a. A temporary berm was installed on the southwest portion of the northwest quarter of Section 33. The berm was placed in the southwest corner of this quarter, in the tilled land.
    b. Impacted snow and soil were collected and processed in a heat bin. The petroleum fraction was combined with produced petroleum and sold. Water produced by the melting of snow was utilized as frack water. Impacted soil was transported to Sawyer Disposal.
2. Follow up actions were taken to protect the Wildlife Management Area and Lake Sakakawea.
    a. A swath was mown across the natural drainage of the impacted properties and hay filter and sorbent booms were installed.
    b. Hay filters were installed at a culvert on sections 32 and 33, as indicated in Figure 2 and will remain until after the spring thaw.
    c. Coniferous trees on the Wildlife Management Area were treated with Ecobiotic® to prevent tree damage. Refer to Attachment 1.
3. Impacted soils were hauled to Sawyer Disposal. A total of 957 tons were appropriately disposed.

Description of Planned Cleanup Activities

R91W-T152N, Section 28: A bottom-draw overflow piping system for collection and separation of water from petroleum will be installed along the western boundary of this property. The petroleum will be collected and sold. The water will be disposed of in an approved salt water disposal well. Additionally, approximately 88 yards of topsoil will be replaced on this property.

R91W-T152N, Section 32, Wildlife Management Area: A second treatment of impacted trees with Ecobiotic® will be performed as soon after spring bud out as practical. The treatment will include both coniferous and deciduous trees. A prescribed burn will be executed at the request of North Dakota Game and Fish and United States Fish and Wildlife Service (Figure 3). The burn will be conducted in the spring. The burn contractor (Badger Creek Wildfire, Wayne Brown, Owner) advised against a winter burn as it may limit the effectiveness of the spring burn. Wind direction will be monitored at the time of the event in order to protect local residents from heavy smoke resulting from the burn.

R91W-152N, Section 32, Wildlife Management Area: The mown strip will be extended approximately 300 feet. An additional 300 foot length of hay filter and sorbent boom will be installed. A second layer of sorbent boom will be installed above the current sorbent boom. Another hay filter will be installed across the drainage area. These planned additions are shown in figure 2. Additionally, a soil sampling plan will be developed and written by Lowham Walsh and submitted for review, comment, and approval (potentially with modifications) by North Dakota Fish & Game and United States Army Corp of Engineers. The plan will accommodate two sampling events, the first of which will occur in the spring, and the second following completion of the final prescribed burn event.

All Impacted lands: Spring melt and associated runoff will be monitored by Slawson personnel. Slawson personnel will notify Lowham Walsh personnel of any additional monitoring or sample collection that may be required during this season. On-call Slawson staff will be available to install additional sorbent booms, should that be required.

Figure 1. Section map of described parcels

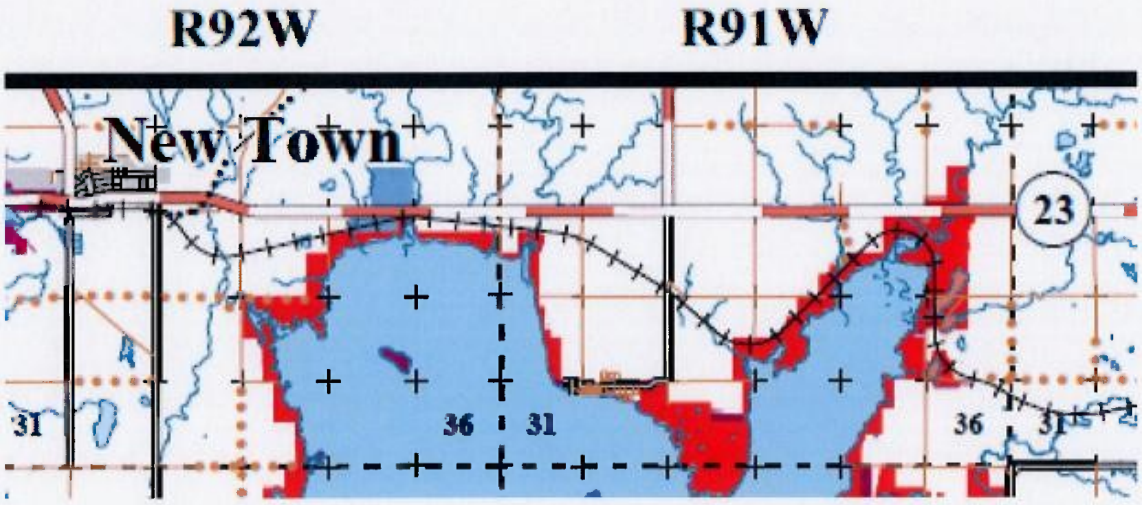

Figure 2. Image showing Section 32, Wildlife Management Area with impacted area and locations of work and future work

Figure 3. Prescribed burn area, Section 32, Wildlife Management Area.

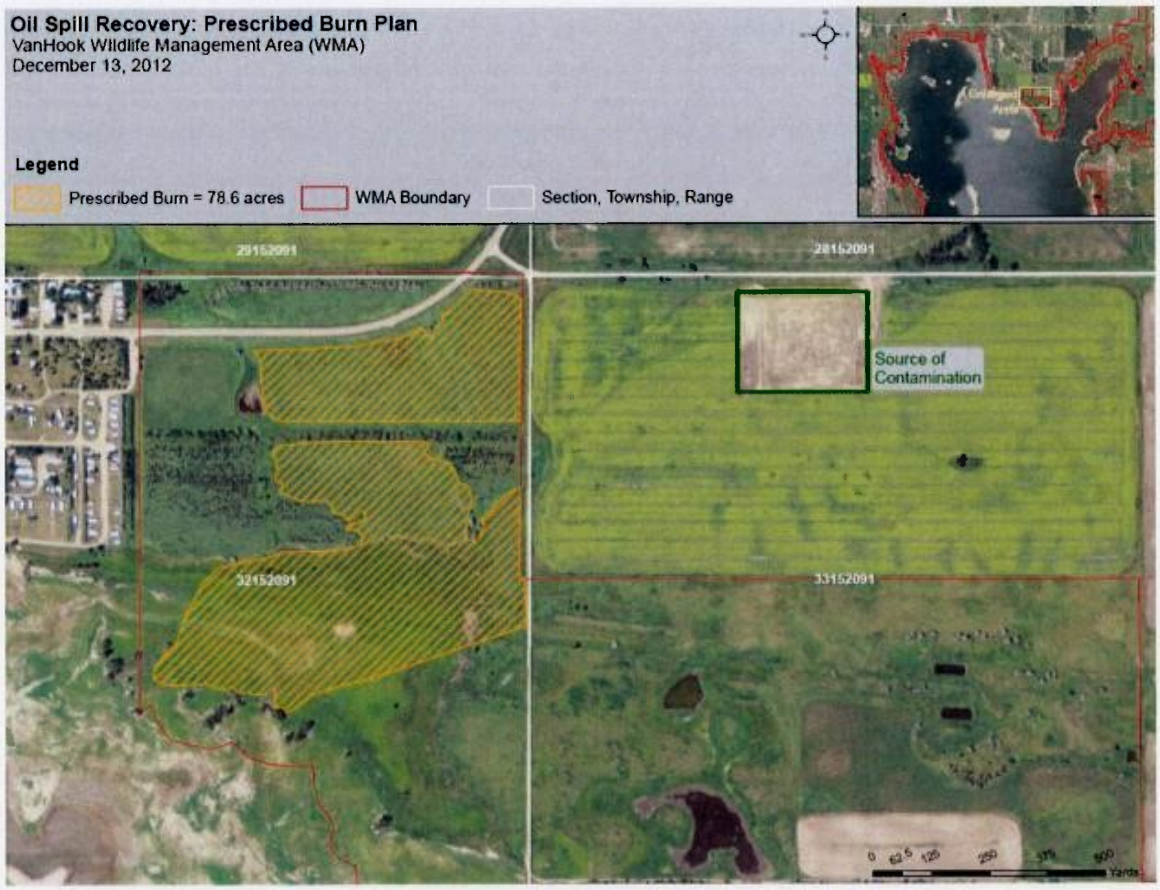

Figure 4. Section 32, Wildlife Management Area, locations of trees impacted, treated, and to be treated.

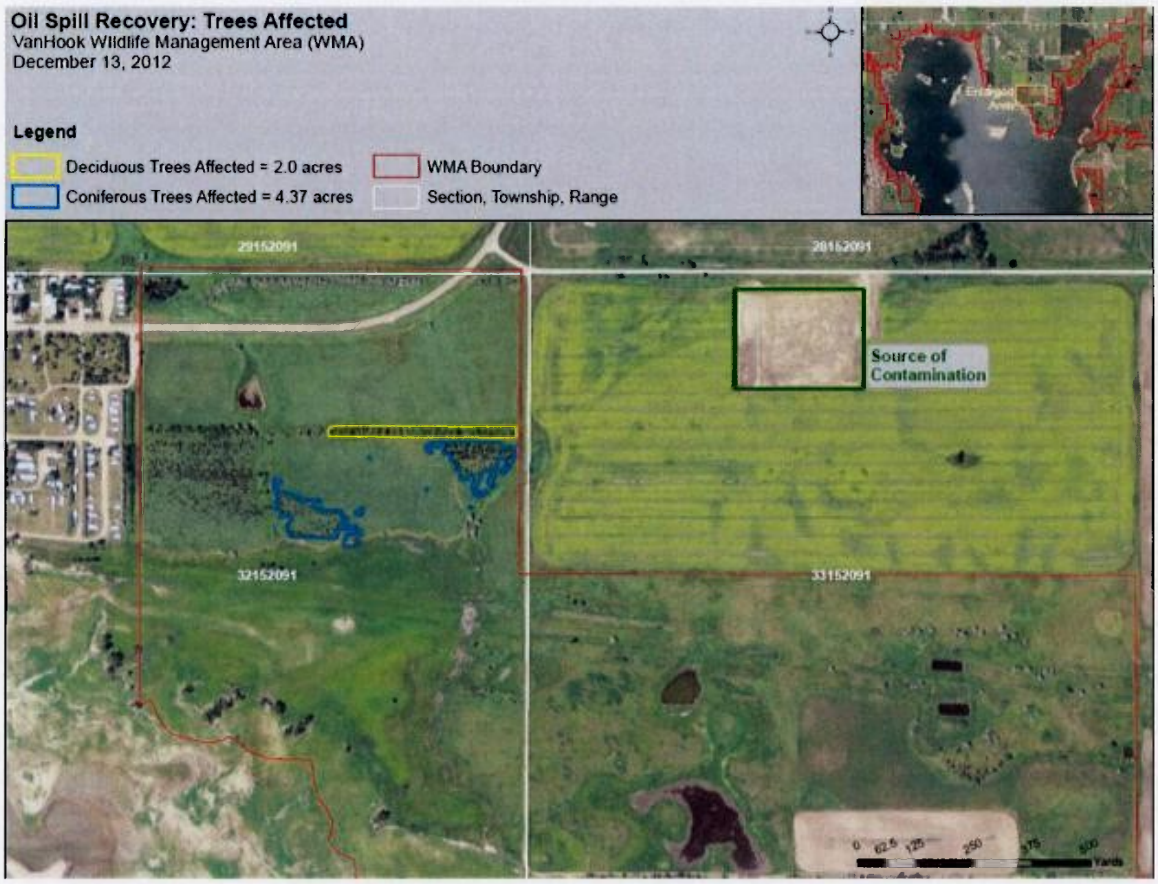

Attachment 1: Ecobiotic® MSDS

Material Safety Data Sheet: FREE-FLOW 2-PACK
Supercedes Date 01/29/2008 **Issuing Date** 02/02/2011
1. PRODUCT AND COMPANY IDENTIFICATION
Product Name FREE-FLOW 2-PACK **Product Code** 4051
Recommended use Use in drains **Chemical nature** Bacteria solid Mixture
Information on Manufacturer Emergency Telephone Number
CHEMSEARCH DIV. OF NCH CORP. CHEMTREC 1-800-424-9300
BOX 152170
IRVING, TX 75015
2. HAZARDS IDENTIFICATION
Emergency Overview
WARNING
May cause skin irritation
Causes eye irritation
May cause irritation of respiratory tract
May be harmful if swallowed
Color White Speckled tan **Physical State** Solid Tablet **Odor** Musty
Potential Health Effects
Principle Route of Exposure Skin contact, Eye contact, Inhalation.
Primary Routes of Entry Inhalation
Acute Effects
Eyes Causes eye irritation.
Skin May cause skin irritation.
Inhalation May cause respiratory irritation seen as coughing and sneezing . Inhalation may cause central nervous system effects.
Ingestion Ingestion may cause gastrointestinal irritation, nausea, vomiting and diarrhea.
Chronic Toxicity Kidney injury may occur.
Target Organ Effects Central nervous system, Respiratory system, Heart, Kidney, Eyes, Skin.
Aggravated Medical Conditions Neurological disorders, Respiratory disorders, Heart disease, Kidney disorders, Skin disorders.
Potential Environmental Effects See Section 12 for additional Ecological information.
3. COMPOSITION / INFORMATION ON INGREDIENTS
Component CAS-No
Carboxypeptidase, serine (wheat bran II B-subunit protein moiety reduced) 116469-86-4
Sodium bicarbonate 144-55-8
Dextrose (D-Glucose) 50-99-7
Urea 57-13-6
Pseudomonas putida 68332-91-2
Disodium phosphate, anhydrous 7558-79-4
Monosodium phosphate, anhydrous 7558-80-7
Sodium chloride 7647-14-5
Casein 9000-71-9
Cellulose 9004-34-6
Maize starch 9005-25-8
Bacillus species NOT APPLICABLE
4. FIRST AID MEASURES
General Advice Avoid contact with skin, eyes and clothing. Avoid breathing dust.
Eye Contact Rinse thoroughly with plenty of water, also under the eyelids. Get medical attention if irritation develops and persists.
Skin Contact Wipe up with absorbent material (e.g. cloth, fleece). Wash off with soap and plenty of water. Get medical attention if irritation develops and persists. Wash contaminated clothing before re-use.
Inhalation If inhaled, remove to fresh air. Get medical attention if symptoms occur.
Ingestion Drink 1 or 2 glasses of water. Do NOT induce vomiting. Get medical attention if symptoms occur.
Notes to Physician Treat symptomatically.
5. FIRE-FIGHTING MEASURES
Flash Point Does not flash **Method** Not applicable
Autoignition Temperature No information available.
Upper Not applicable **Lower** Not applicable
Suitable Extinguishing Media
Water spray. Carbon dioxide (CO_2). Foam. Dry chemical. Use extinguishing measures that are appropriate to local circumstances and the surrounding environment.
Specific hazards arising from the chemical
Dust may form explosive mixture in air. Material can create slippery conditions.
Protective Equipment and Precautions for Firefighters
Page 1 / 5
As in any fire, wear self-contained breathing apparatus pressure-demand, MSHA/NIOSH (approved or equivalent) and full protective gear.
NFPA Health 1 **Flammability** 1 **Instability** 0
HMIS Health 1 **Flammability** 1 **Instability** 0
6. ACCIDENTAL RELEASE MEASURES
Personal Precautions Use personal protective equipment. Prevent further leakage or spillage if safe to do so. Material can create slippery conditions.
Environmental Precautions Do not flush into surface water or sanitary sewer system.
Methods for Containment Contain spillage, soak up with non-combustible absorbent material, (e.g. sand, earth, diatomaceous earth, vermiculite) and transfer to a container for disposal according to local / national regulations (see section 13).
Methods for Cleaning Up Pick up and transfer to properly labeled containers.
Neutralizing Agent Not applicable.
7. HANDLING AND STORAGE
Handling Avoid contact with skin, eyes and clothing. Avoid breathing the dust.
Storage Store in original container. Keep containers tightly closed in a dry, cool and well-ventilated place.

Storage Temperature Minimum 33 °F / 1 °C **Maximum** 77 °F / 25 °C
Storage Conditions Indoor X **Outdoor Heated Refrigerated**

8. EXPOSURE CONTROLS / PERSONAL PROTECTION

Exposure Guidelines

Component ACGIH TLV OSHA PEL NIOSH
Carboxypeptidase, serine (wheat bran II B-subunit protein
moiety reduced)
No data available No data available No data available
Sodium bicarbonate No data available 5 mg/m3 PNOR (as solid) No data available
Dextrose (D-Glucose) No data available No data available No data available
Urea No data available No data available No data available
Pseudomonas putida 3 mg/m3 PNOS (as solid) 5 mg/m3 PNOR (as solid) No data available
Disodium phosphate, anhydrous No data available 5 mg/m3 PNOR (as solid) No data available
Monosodium phosphate, anhydrous No data available 5 mg/m3 PNOR (as solid) No data available
Sodium chloride No data available 5 mg/m3 PNOR (as solid) No data available
Casein No data available No data available No data available
Cellulose : 10 mg/m3 TWA : 15 mg/m3 TWA (total dust); 5 mg/m3 TWA
(respirable fraction)
: 10 mg/m3 TWA (total dust); 5 mg/m3 TWA
(respirable dust)
Maize starch : 10 mg/m3 TWA : 15 mg/m3 TWA (total dust); 5 mg/m3 TWA
(respirable fraction)
: 10 mg/m3 TWA (total dust); 5 mg/m3 TWA
(respirable dust)
Bacillus species 3 mg/m3 PNOS (as solid) 5 mg/m3 PNOR (as solid) No data available

Engineering Measures Ensure adequate ventilation, especially in confined areas.

Personal Protective Equipment

Eye/Face Protection Safety glasses with side-shields.

Skin Protection For prolonged or repeated contact, use protective gloves

Respiratory Protection In case of inadequate ventilation wear respiratory protection. When workers are facing concentrations above the exposure limit they must use appropriate certified respirators.

General Hygiene Considerations Ensure that eyewash stations and safety showers are close to the workstation location. Remove and wash contaminated clothing before re-use.

9. PHYSICAL AND CHEMICAL PROPERTIES

Physical State Solid Tablet **Viscosity** Granular
Color White Speckled tan **Odor** Musty
Appearance Opaque **pH** 8.4
Specific Gravity 0.69 **Evaporation Rate** Not applicable
Percent Volatile (Volume) 0 **VOC Content (%)** 0
VOC Content (g/L) 0 **Vapor Pressure** 0 mmHg @ 70°F
Vapor Density Not applicable **Solubility** Appreciable
Boiling Point/Range Not applicable

10. STABILITY AND REACTIVITY

Chemical Stability Stable. Hazardous polymerization does not occur.
Conditions to Avoid Keep away from open flames, hot surfaces, and sources of ignition
Incompatible Products Strong oxidizing agents, Strong acids, Strong bases, sodium hypochlorite.
Hazardous Decomposition Products Carbon oxides, Nitrogen oxides (NOx), Oxides of phosphorus, Phosphorus compounds.
Possibility of Hazardous Reactions None under normal processing

11. TOXICOLOGICAL INFORMATION

Product Information No information available.

Component Information

Acute Toxicity

Component LD50 Oral LD50 Dermal LC50 Inhalation Draize Test Other
Carboxypeptidase, serine (wheat bran
II B-subunit protein moiety reduced)
no data available no data available no data available no data available no data available
Sodium bicarbonate 4220 mg/kg (Rat) no data available no data available no data available no data available
Dextrose (D-Glucose) 25800 mg/kg (Rat) no data available no data available no data available no data available
Urea 8471 mg/kg (Rat) no data available no data available no data available no data available
Pseudomonas putida no data available no data available no data available no data available no data available
Disodium phosphate, anhydrous 17 g/kg (Rat) no data available no data available no data available no data available
Monosodium phosphate, anhydrous 8290 mg/kg (Rat) 7940 mg/kg (Rabbit) no data available no data available no data available
Sodium chloride 3 g/kg (Rat) 10 g/kg (Rabbit) 42 g/m3 (Rat) 1 h no data available no data available
Casein no data available no data available no data available no data available no data available
Cellulose 5 g/kg (Rat) 2 g/kg (Rabbit) 5800 mg/m3 (Rat) 4 h no data available no data available
Maize starch no data available no data available no data available no data available no data available
Bacillus species no data available no data available no data available no data available no data available

Chronic Toxicity

Component Mutagenicity Sensitization Developmental Toxicity Reproductive Toxicity Target Organ Effects
Carboxypeptidase, serine (wheat bran
II B-subunit protein moiety reduced)
no data available no data available no data available no data available no data available
Sodium bicarbonate no data available no data available no data available no data available no data available
Dextrose (D-Glucose) no data available no data available no data available no data available no data available
Urea no data available no data available no data available no data available no data available
Pseudomonas putida no data available no data available no data available no data available no data available
Disodium phosphate, anhydrous no data available no data available no data available no data available no data available
Monosodium phosphate, anhydrous no data available no data available no data available no data available CNS, heart, kidney
Sodium chloride no data available no data available no data available no data available no data available
Casein no data available no data available no data available no data available no data available
Cellulose no data available no data available no data available no data available eyes, respiratory system,
skin
Maize starch no data available no data available no data available no data available eyes, respiratory system,
skin
Bacillus species no data available Skin sensitization no data available no data available no data available

Carcinogenicity There are no known carcinogenic chemicals in this product.

Component ACGIH IARC NTP OSHA Other

Carboxypeptidase, serine (wheat bran
II B-subunit protein moiety reduced)
not applicable not applicable not applicable not applicable not applicable
Sodium bicarbonate not applicable not applicable not applicable not applicable not applicable
Dextrose (D-Glucose) not applicable not applicable not applicable not applicable not applicable
Urea not applicable not applicable not applicable not applicable not applicable
Pseudomonas putida not applicable not applicable not applicable not applicable not applicable
Disodium phosphate, anhydrous not applicable not applicable not applicable not applicable not applicable
Monosodium phosphate, anhydrous not applicable not applicable not applicable not applicable not applicable
Sodium chloride not applicable not applicable not applicable not applicable not applicable
Casein not applicable not applicable not applicable not applicable not applicable
Cellulose not applicable not applicable not applicable not applicable not applicable
Maize starch not applicable not applicable not applicable not applicable not applicable
Bacillus species not applicable not applicable not applicable not applicable not applicable

12. ECOLOGICAL INFORMATION

Product Information

No information available.

Component Information

Component Toxicity to Algae Toxicity to Fish Microtox Water Flea log Pow
Carboxypeptidase, serine (wheat bran II
B-subunit protein moiety reduced)
no data available no data available no data available no data available N/A
Sodium bicarbonate EC50 = 650 mg/L Nitzschia
linearis 120 h
LC50 8250-9000 mg/L Lepomis macrochirus
96 h
no data available = 2350 mg/L 48 h N/A
Dextrose (D-Glucose) no data available no data available no data available no data available N/A
Urea no data available LC50 16200-18300 mg/L Poecilia reticulata
96 h
EC50 = 23914 mg/L 5 min = 3910 mg/L 48 h > 10000
mg/L 24 h
-1.59 at 25 °
C
Pseudomonas putida no data available no data available no data available no data available N/A
Disodium phosphate, anhydrous no data available no data available no data available no data available N/A
Monosodium phosphate, anhydrous no data available no data available no data available no data available N/A
Sodium chloride no data available LC50 4747-7824 mg/L Oncorhynchus
mykiss 96 h
LC50 5560-6080 mg/L Lepomis macrochirus
96 h
LC50 6020-7070 mg/L Pimephales promelas
96 h
LC50 6420-6700 mg/L Pimephales promelas
96 h
LC50 = 12946 mg/L Lepomis macrochirus
96 h
LC50 = 7050 mg/L Pimephales promelas 96
no data available 340.7 - 469.2 mg/L 48 h =
1000 mg/L 48 h
N/A

h
Casein no data available no data available no data available no data available N/A
Cellulose no data available no data available no data available no data available N/A
Maize starch no data available no data available no data available no data available N/A
Bacillus species no data available no data available no data available no data available N/A

Persistence and Degradability No information available.

Bioaccumulation No information available.

Mobility No information available.

13. DISPOSAL CONSIDERATIONS

Product Disposal Dispose of in accordance with local regulations.

Container Disposal Empty containers should be taken for local recycling, recovery, or waste disposal.

14. TRANSPORT INFORMATION

DOT Not regulated

TDG Not regulated

ICAO Not regulated

IATA Not regulated

IMDG/IMO Not regulated

15. REGULATORY INFORMATION

Inventories

TSCA Complies

DSL Complies

U.S. Federal Regulations

SARA 313

Section 313 of Title III of the Superfund Amendments and Reauthorization Act of 1986 (SARA). This product does not contain any chemicals which are subject to the reporting requirements of the Act and and Title 40n of the Code of Federal Regulations, Part 372.

SARA 311/312 Hazardous Categorization

Acute Health Hazard

Yes

Chronic Health Hazard

Yes

Fire Hazard

No

Sudden Release of Pressure

Hazard

No

Reactive Hazard

No

CERCLA
Component Hazardous Substances RQs CERCLA EHS RQs
Carboxypeptidase, serine (wheat bran II B-subunit protein moiety reduced)
Not applicable Not applicable
Sodium bicarbonate Not applicable Not applicable
Dextrose (D-Glucose) Not applicable Not applicable
Urea Not applicable Not applicable
Pseudomonas putida Not applicable Not applicable
Disodium phosphate, anhydrous Not applicable Not applicable
Monosodium phosphate, anhydrous Not applicable Not applicable
Sodium chloride Not applicable Not applicable
Casein Not applicable Not applicable
Cellulose Not applicable Not applicable
Maize starch Not applicable Not applicable
Bacillus species Not applicable Not applicable
Canada
This product has been classified in accordance with the hazard criteria of the Controlled Products Regulations (CPR) and the MSDS contains all the information required by the CPR.
WHMIS Hazard Class
D2B Toxic materials
16. OTHER INFORMATION
4051 - FREE-FLOW 2-PACK Issuing Date 02-Feb-2011
Page 4 / 5
Prepared By Anita Stelly
Supercedes Date 01/29/2008
Issuing Date 02/02/2011
Reason for Revision No information available.
Glossary No information available.
List of References. No information available.
CHEMSEARCH DIV. OF NCH CORP. assumes no responsibility for personal injury or property damage caused by the use, storage, or disposal of the product in a manner not recommended on the product label. Users assume all risks associated with such unrecommended use, storage or disposal of the product. The information provided on this MSDS is correct to the best of our knowledge, information and belief at the date of its publication. The information given is designed only as a guide for safe handling, use, processing, storage, transportation, disposal and release and is not to be considered as a warranty or quality specification. The information relates only to the specific material designated and may not be valid for such material used in combination with any other material or in any process, unless specified in the text.
4051 - FREE-FLOW 2-PACK Issuing Date 02-Feb-2011
Page 5 / 5