30289669

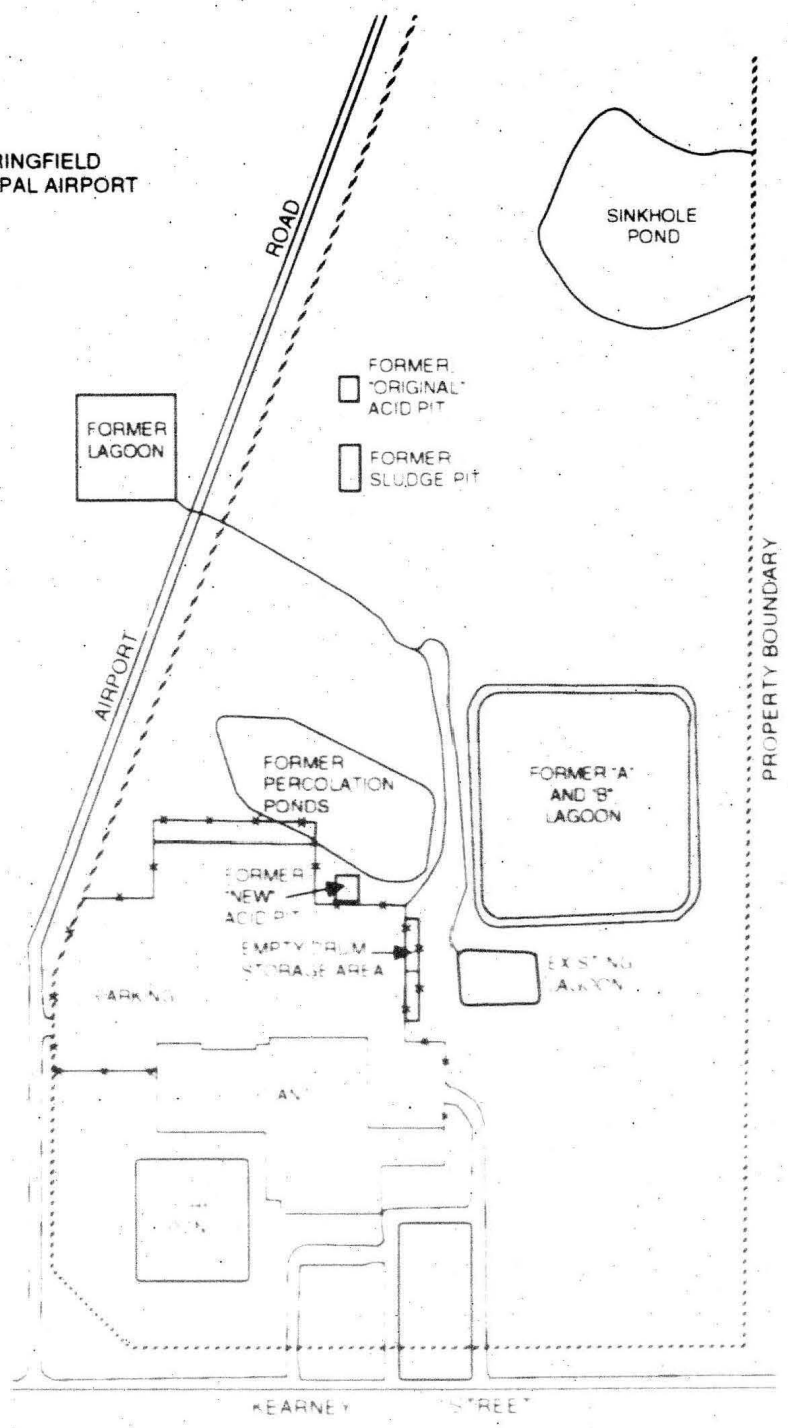

SITE MAP

LITTON SYSTEMS
SPRINGFIELD, MISSOURI

JACOBS ENGINEERING GROUP INC.

ARCS

1

0 100

SOURCE:

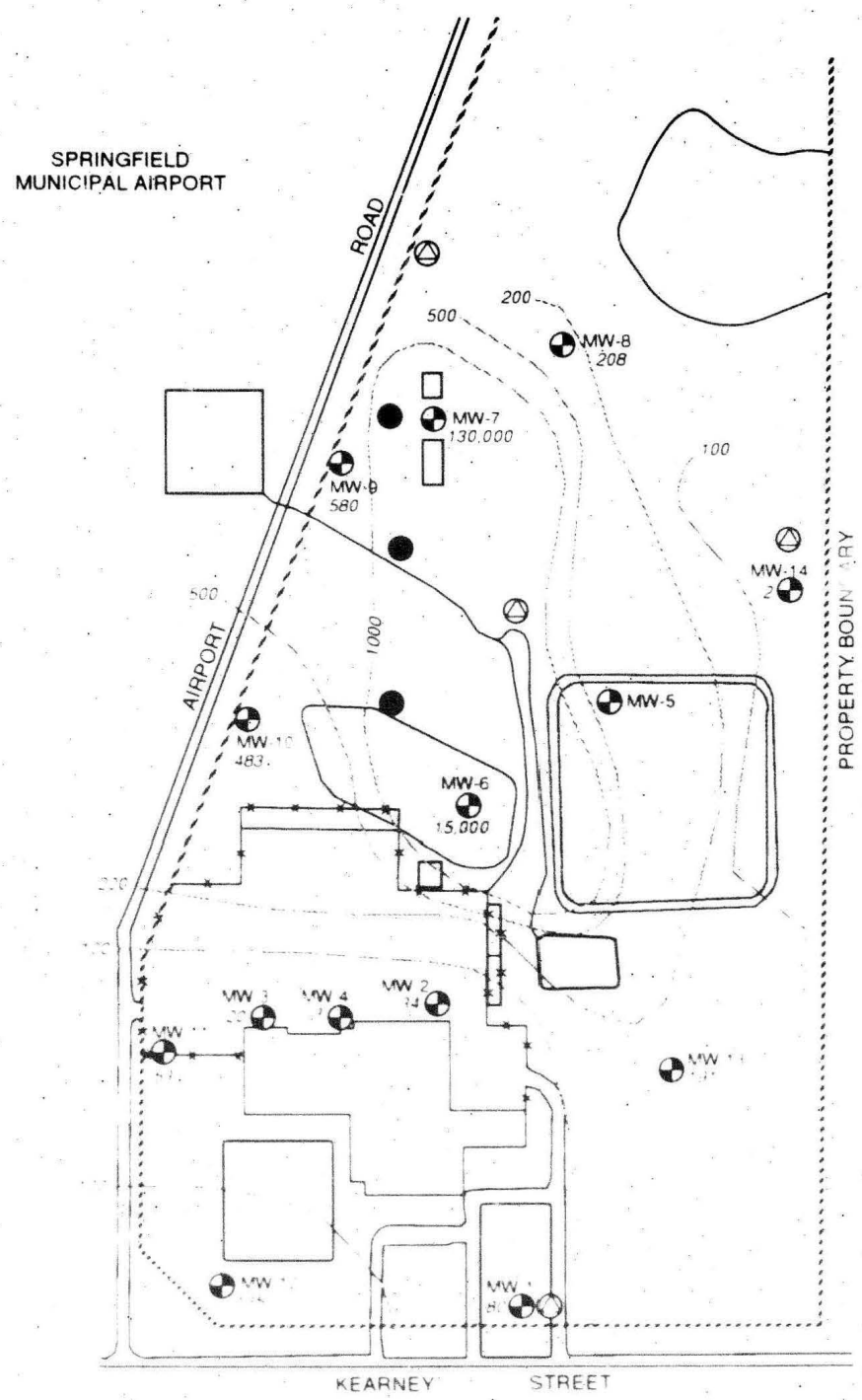

LEGEND

TOE SOCHEM (AL) CONTOUR (N µg)

MW-7 MONITOR WELL LOCATION NUMBER AND TOE CONCENTRATION

PROPOSED RECOVERY WELL

PROPOSED DEEP WELL

N

0 100

Approximate Scale in Feet

SOURCE: SCS ENGINEERS

FIGURE DESCRIPTION: PROPOSED RECOVERY AND DEEP MONITORING WELL LOCATIONS	[illegible]
SITE NAME LOCATION: LITTON SYSTEMS SPRINGFIELD, MISSOURI	12 D253 12
JE JACOBS ENGINEERING GROUP INC.	ARCS
DRAWN BY: MD DATE: 03/23/93	FIGURE NO. 2
CHECKED BY: KS DATE: 03/23/93	

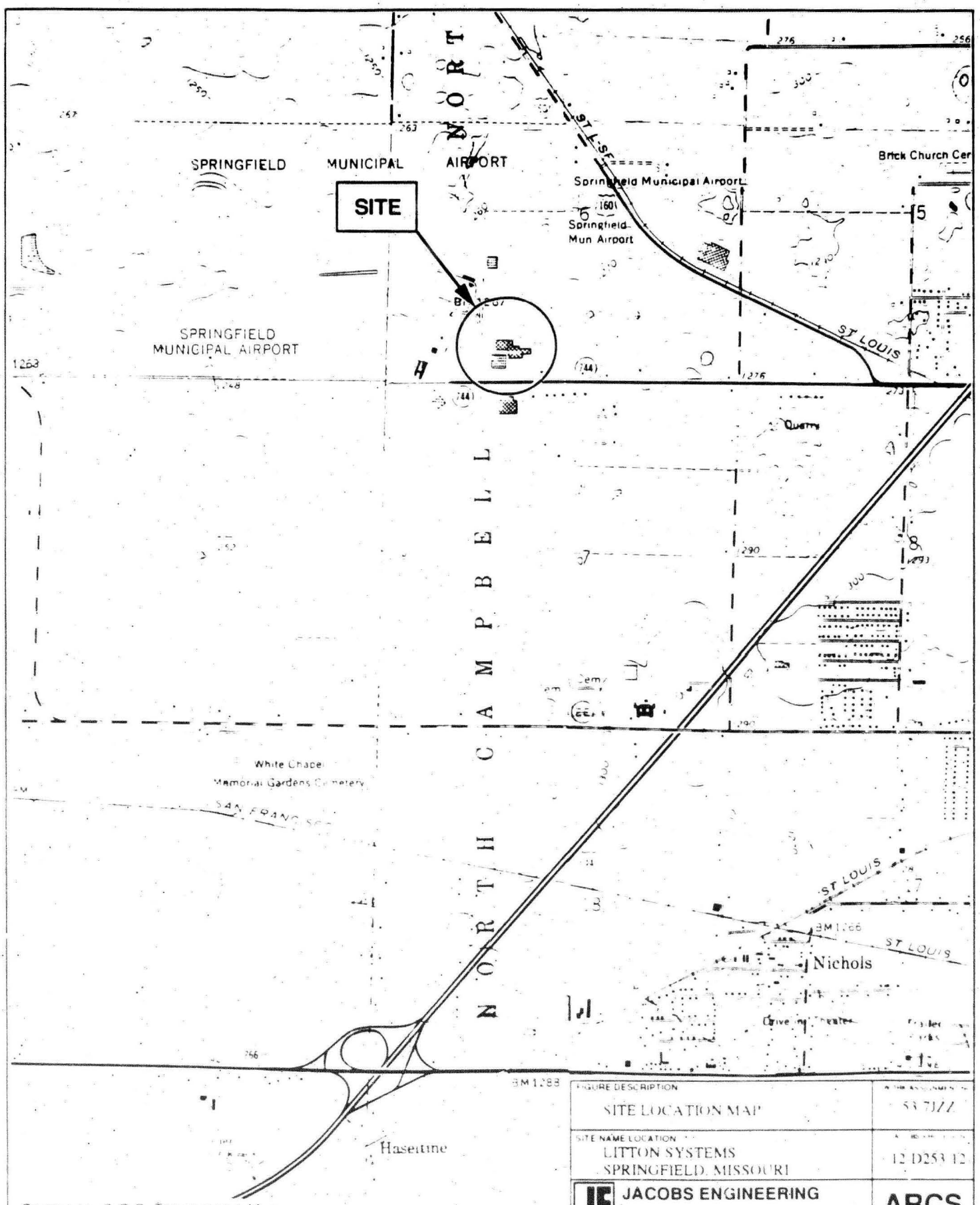

FIGURE DESCRIPTION SITE LOCATION MAP	WORK ASSIGNMENT NO. 53 7JZZ
SITE NAME LOCATION LITTON SYSTEMS SPRINGFIELD, MISSOURI	12 D253 12
JE JACOBS ENGINEERING GROUP INC.	ARCS
DRAWN BY DJK DATE 04/12/93	FIGURE NO. 1
CHECKED BY JF DATE 04/12/93	

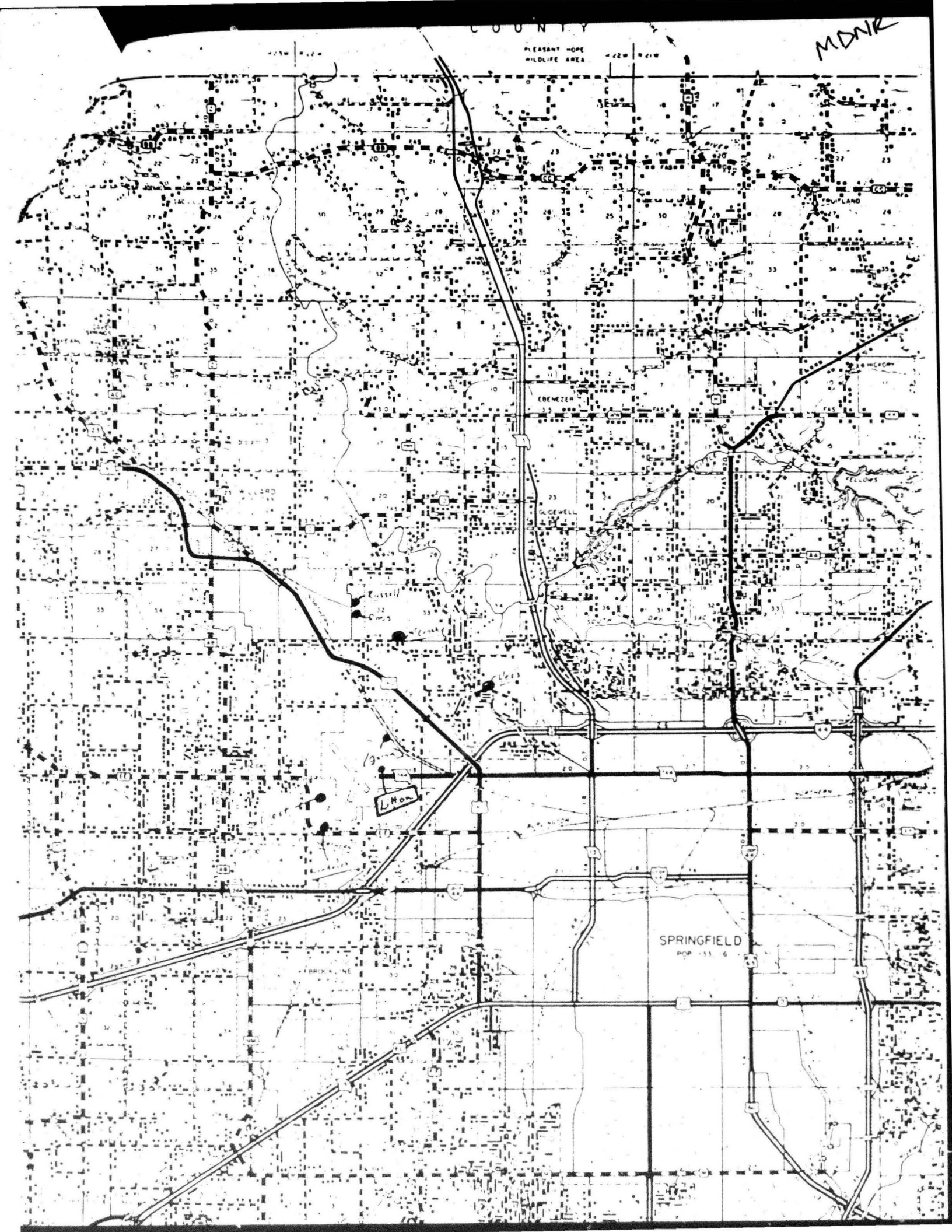
MDNR
COUNTY
PLEASANT HOPE
WILDLIFE AREA
EBENEZER
GLIDEWELL
FRUITLAND
HICKORY
YELLOWS
SOUTH DRY SAC
Litton
SPRINGFIELD
BROOKLINE