Environmental Protection Division

Building 462
P.O. Box 5000
Upton, NY 11973-5000
Phone 631 344-5186
Fax 631 344-7776
dorsch@bnl.gov

Managed by Brookhaven Science Associates
for the U.S. Department of Energy

Mr. Brian Jankauskas
New York State Department of Environmental Conservation
Division of Environmental Remediation
625 Broadway, 12th Floor
Albany, New York 12233-7015

August 23, 2021

Ms. Sharon Hartzell
Federal Facilities Section
Emergency and Remedial Response Division
U. S. EPA – Region II
290 Broadway – 18th Floor
New York, New York 10007-1866

Dear Mr. Jankauskas and Ms. Hartzell:

SUBJECT: BROOKHAVEN NATIONAL LABORATORY (BNL): INTERAGENCY AGREEMENT GROUNDWATER REMEDIATION SYSTEMS QUARTERLY OPERATIONS REPORT, April 1, 2021 – June 30, 2021

Enclosed please find the Groundwater Remediation Systems Quarterly Operations Report for April 1, 2021, through June 30, 2021. This report addresses the groundwater remediation systems and includes the groundwater monitoring for the g-2 Tritium Plume and the Brookhaven Linac Isotope Producer Source Area for the second quarter CY 2021. The Section 1 overview table provides a status of each groundwater treatment system through June 2021. The following items contained in the report are of note:

- Change Operable Unit III South Boundary extraction well EW-4 from pulsed pumping to standby mode in the fourth quarter 2021 (October) since total volatile organic compound (TVOC) concentrations have been less than 10 µg/L since 2016.
- Operable Unit VI Ethylene Dibromide:
    - In June and July 2021, two additional vertical profile wells were installed to provide updated geologic and groundwater quality data at the base of the Deep Upper Glacial aquifer. In addition, three permanent monitoring wells were installed in July to enhance monitoring of the plume.
- Based upon the low VOC concentrations for the past several years, submit a petition for closure of the LIPA treatment system.
- Install several temporary wells along Temple Place to supplement monitoring of the downgradient segment of the WCF Sr-90 plume. Install temporary wells as necessary to monitor high concentrations segments of the downgradient portions of the BGRR and Building 801/PFS Sr-90 plumes.

If you have any questions concerning this report, please contact me at (631) 344-5186.

Sincerely,

W. Dorsch, Manager
Groundwater Protection Group

Enclosure:

copy:

G. Olson, BHSO
G. Granzen, BHSO
S. Coleman
R. Howe
E. Kramer
J. Milligan
D. Paquette
V. Racaniello
J. Remien
L. Singh
P. Armani, NYSDEC
D. O'Hehir, NYSDOH
S. Rushford, NYSDOH
M. Soucie, NYSDOH
D. Pocze, EPA
A. Rapiejko, SCDHS
J. Wanlass, SCDHS
File: GWER 58.2.21

Groundwater Remediation Systems

Quarterly Operations Report

April 1, 2021 through June 30, 2021

Brookhaven National Laboratory
Upton, Long Island, New York

Prepared by:

Brookhaven National Laboratory
Environmental Protection Division

Upton, N.Y. 11973

Prepared for:

U.S. Department of Energy
Brookhaven Site Office

August 2021

ALTERATION OF THIS DOCUMENT EXCEPT BY A LICENSED PROFESSIONAL IS PROHIBITED

2nd Quarter Groundwater Remediation System Operations Report
April 1, 2021 through June 30, 2021
Brookhaven National Laboratory
Upton, Long Island, New York

Table of Contents

1. Overview 1-1
2. OU I South Boundary Pump and Treat System (System Closed) 2-1
3. OU III South Boundary Pump and Treat System 3-1
4. OU III Middle Road Pump and Treat System 4-1
5. OU III Industrial Park In-Well Air Stripping, and Pump and Treat Systems..... 5-1
6. OU III Carbon Tetrachloride Pump and Treat System (System Closed)..... 6-1
7. OU III Building 96 Groundwater Remediation System 7-1
8. OU IV Air Sparge / Soil Vapor Extraction System (System Closed)..... 8-1
9. OU VI Ethylene Dibromide Pump and Treat System..... 9-1
10. OU III HFBR Tritium Pump and Recharge System (System Closed)..... 10-1
11. OU III Western South Boundary Pump and Treat System..... 11-1
12. OU III Chemical Holes Strontium-90 Pump and Treat System 12-1
13. OU III Industrial Park East Pump and Treat System (System Closed) 13-1
14. OU III North Street Pump and Treat System..... 14-1
15. OU III North Street East Pump and Treat System 15-1
16. OU III LIPA/Airport Pump and Treat System..... 16-1
17. OU III BGRR/WCF Strontium-90 Pump and Treat System 17-1
18. g-2 Tritium Plume and Source Area……18-1
19. BLIP Source Area……19-1
20. OU III Building 452 Freon-11 Pump and Treat System (System Closed) 20-1

Section 1

System Operations Overview 2nd Quarter 2021

Table 1 – Summary of Operations						
Operable Unit System	***Type***	***Target Contaminant***	***Number of Wells***	***Years of Operation***	***Run Time For Quarter (%)***	***Pounds VOCS Removed (Quarter/Cum)***
Operable Unit I						
South Boundary	Pump and Treat (AS)	VOC	2	Operate- 16 Standby- 8	Closure Approved 9/19	0 369
Operable Unit III						
South Boundary	Pump and Treat (AS)	VOC	8	24	98%PP	1.4 3,065
HFBR Pump and Recharge	Pump and Recirculate	Tritium	4	Operate- 9 Standby- 15	Closure Approved 3/19	NA 180
Industrial Park	Recirculation/ In-Well (AS/Carbon)/ Pump and Treat (Carbon)	VOC VOC	7 2	Operate- 16 Standby- 5 Operate- 4 Standby-2	Standby Standby	0 1066 0 10
Building 96	Recirculation Well (AS/Carbon)	VOC	4	Operate- 17 Standby- 3	100%	0.2 145
Middle Road	Pump and Treat (AS)	VOC	7	20	98%	6.6 1319
Western South Boundary	Pump and Treat (AS)	VOC	6	19	98%	4 171
North Street	Pump and Treat (Carbon)	VOC	2	Operate – 11 Standby - 5	Closure Approved 3/20	NA 342
North Street East	Pump and Treat (Carbon)	VOC/EDB	4	Operate – 11 Standby - 6	99%	0.5 46
LIPA/Airport	Pump and Treat (Carbon)	VOC	10	17	100%	2.2 491
Industrial Park East	Pump and Treat (Carbon)	VOC	2	Operate- 5 Standby- 4	Dismantled 2013	NA 38
Chemical Holes	Pump and Treat (IE)	Sr-90	3	Operate - 15 Standby- 3	Standby	NA
BGRR/WCF	Pump and Treat (IE)	Sr-90	9	16	83% PP	NA
Freon	Pump and Treat (AS)	Freon-11	1	Operate – 4 Standby – 4	Closure Approved 9/19	0 106
Operable Unit VI						
EDB	Pump and Treat (Carbon)	EDB	2	16	94%	NA*

AS = air stripping
IE = ion exchange
EDB = ethylene dibromide
NA = not applicable
PP = system is pulse pumping
* EDB has only been detected in the influent at trace levels, just above standard, therefore no removal is reported.

Section 2

Q2-2021 Operations Summary
OU I/RA V South Boundary Pump & Treat System
(System Closed)

Process: Groundwater extraction and air stripping treatment, with discharge to the RA V recharge basin

Goal: Reach Maximum Contaminant Levels (MCLs) in core monitoring wells within 30 years for the Upper Glacial aquifer (by 2030). The Petition for Closure of the OU I South Boundary Groundwater Treatment System was approved by the regulators in September 2019.
Note: Current Landfill monitoring well data is included in the attached data tables since this is one of the sources of the OU I/RA V plume.

Start Date: January 1997

Table 2-1
OU I South Boundary Pump & Treat System
Pumping Rates (gpm)

Extraction Well	EW-1*	EW-2*
Site ID #	115-27	115-43
Screen Interval (ft bls)	150-190	104-124/134-154
Desired Rate (GPM)	0	0
January	Off	Off
February	Off	Off
March	Off	Off
Actual (Avg. over Qtr.)	Off	Off

* The system was shut down and approved for closure in September 2019.

Figure 2-1
OU I South Boundary Pump & Treat System
Cumulative Mass Removal VOCs vs. Time

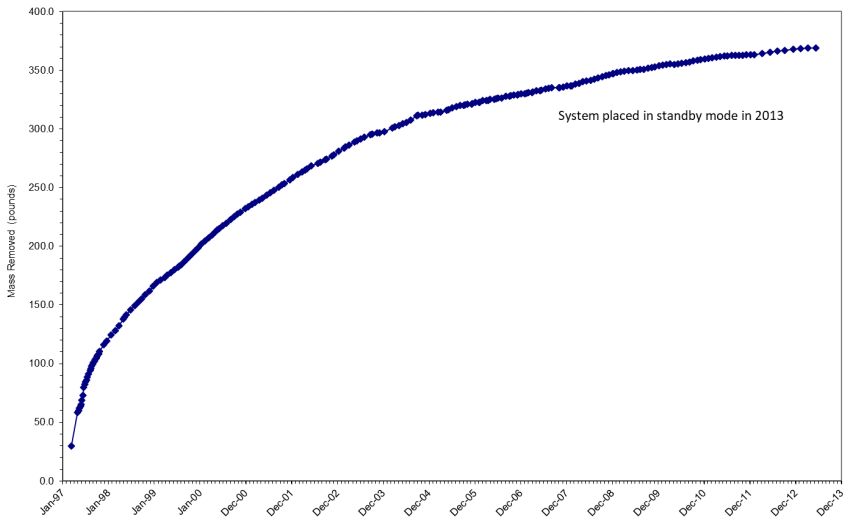

Figure 2-2
OU I South Boundary Pump & Treat System
Influent TVOC Concentrations vs. Time

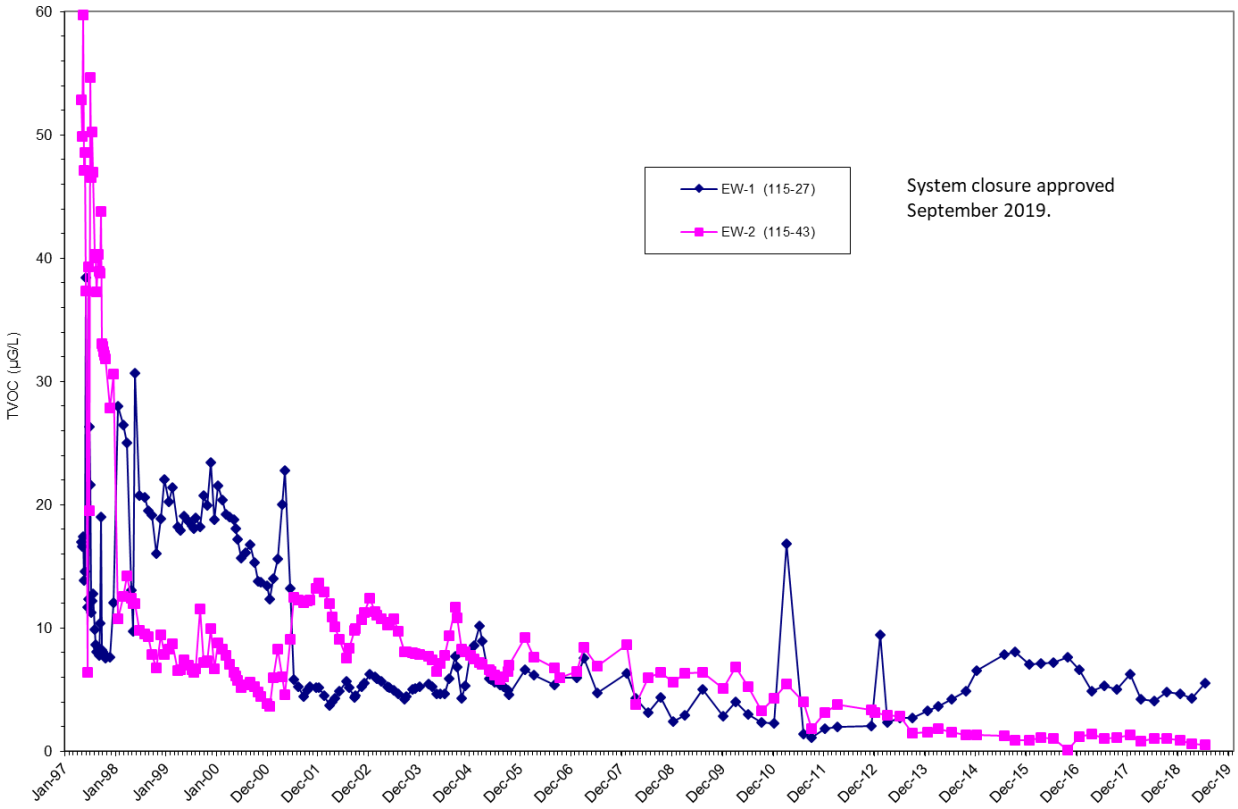

Table 2-2
Effluent Water Quality
SPDES Equivalency Permit Concentrations April 1 through June 30, 2021

Parameter	Permit Limit	Max. Measured Value	Units	Frequency
Flow	Monitor	NA [1]	GPD	Continuous
pH (range)	6.0- 9.0	NA [1]	SU	Weekly
Benzene	0.8	NA [1]	ug/L	Monthly
Chloroform	7.0	NA [1]	ug/L	Monthly
Chloroethane	5.0	NA [1]	ug/L	Monthly
1,2-Dichloroethane	5.0	NA [1]	ug/L	Monthly
1,1-Dichloroethene	5.0	NA [1]	ug/L	Monthly
1,1,1-Trichloroethane	5.0	NA [1]	ug/L	Monthly
Carbon Tetrachloride	5.0	NA [1]	ug/L	Quarterly
1,2-Dichloropropane	5.0	NA [1]	ug/L	Quarterly
Methylene Chloride	5.0	NA [1]	ug/L	Quarterly
Trichloroethylene	5.0	NA [1]	ug/L	Quarterly
Vinyl Chloride	2.0	NA [1]	ug/L	Quarterly
1,2-Xylene	5.0	NA [1]	ug/L	Quarterly
Sum of 1,3 and 1,4-Xylenes	10.0	NA [1]	ug/L	Quarterly

[1] The system is closed.

System Operations

April through June 2021:

The system remained closed.

Planned Operational Changes

- Maintain the VOC post-closure groundwater monitoring program of an annual sample collection from post-closure wells: 107-40, 107-41, 115-13, 115-16, and 115-51. Maintain quarterly sampling of Current Landfill well 088-109 and sentinel well 098-99.
- Install temporary wells as needed to fill monitoring data gaps and characterize the extent of the Sr-90 plume.

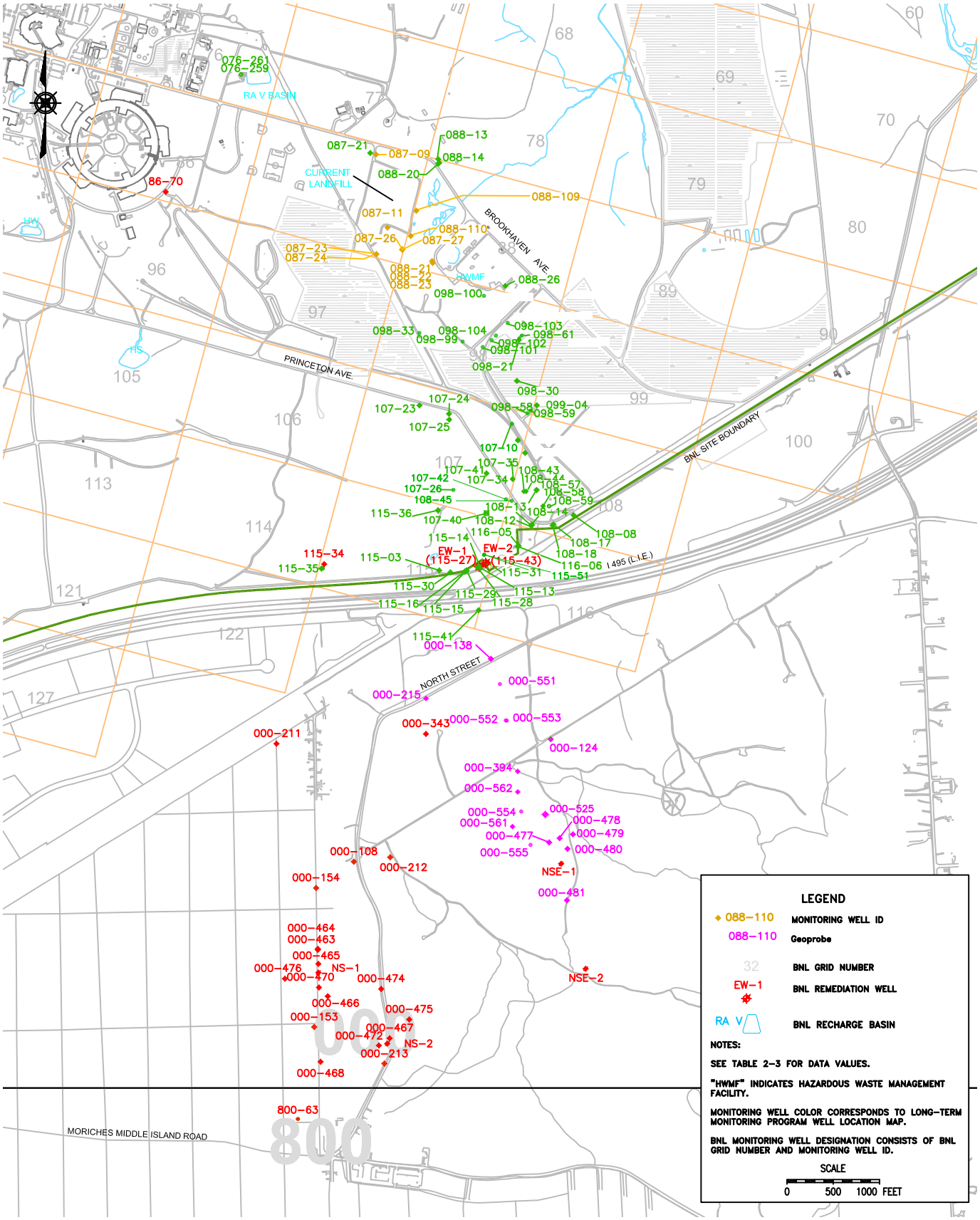

\\OERNT\GIS\GW_PROJECTS\ERD_QUARTERLIES\2Q_2021\fig 2-3.DWG

ENVIRONMENTAL PROTECTION DIVISION

TITLE:

OU I SOUTH BOUNDARY/NORTH STREET/NORTH STREET EAST MONITORING WELL NETWORK

SITEWIDE REMEDIATION SYSTEMS
SECOUND QUARTER 2021 OPERATIONS REPORT

DWN:	VT:HZ.:	DATE:	PROJECT NO.:
JEB	–	08/08/11	NA
CHKD:	APPD:	REV.:	NOTES:
LDS	--	08/17/21	–

FIGURE NO.: 2-3

Table 2-3
OU I RA V South Boundary - Current Landfill Monitoring Well Data - Current Landfill
'Hits Only' April through June 2021

Site ID : 087-09

Chemical	Sample Date	Value	Det. Limit	Error	Units	Depth	Qual
524.2 TVOC	06/23/2021	0.55	--	--	UG/L	29.00	
Barium	06/23/2021	20.3	1	--	UG/L	29.00	B
Calcium	06/23/2021	17200	50	--	UG/L	29.00	
Chloroform	06/23/2021	0.33	0.5	--	UG/L	29.00	J
Chromium	06/23/2021	14.8	1	--	UG/L	29.00	
Copper	06/23/2021	1.1	0.3	--	UG/L	29.00	B
Magnesium	06/23/2021	7410	10	--	UG/L	29.00	
Manganese	06/23/2021	6.05	1	--	UG/L	29.00	
Nickel	06/23/2021	9.48	1.5	--	UG/L	29.00	B
Nitrite + Nitrate-N	06/23/2021	4.67	0.085	--	MG/L	29.00	
Potassium	06/23/2021	982	50	--	UG/L	29.00	BE
Sodium	06/23/2021	15600	100	--	UG/L	29.00	
Zinc	06/23/2021	3.36	3.3	--	UG/L	29.00	B

Site ID : 087-11

Chemical	Sample Date	Value	Det. Limit	Error	Units	Depth	Qual
524.2 TVOC	06/24/2021	6.62	--	--	UG/L	16.00	
Benzene	06/24/2021	2.02	0.5	--	UG/L	16.00	
Chlorobenzene	06/24/2021	0.9	0.5	--	UG/L	16.00	
Chloroethane	06/24/2021	2.45	0.5	--	UG/L	16.00	
Manganese	06/24/2021	2160	5	--	UG/L	16.00	
Methyl tert-butyl ether	06/24/2021	0.29	0.5	--	UG/L	16.00	J
o-Dichlorobenzene	06/24/2021	0.25	0.5	--	UG/L	16.00	J
p-Dichlorobenzene	06/24/2021	0.71	0.5	--	UG/L	16.00	
Total Kjeldahl Nitrogen	06/24/2021	14.7	0.33	--	MG/L	16.00	

Site ID : 087-23

Chemical	Sample Date	Value	Det. Limit	Error	Units	Depth	Qual
524.2 TVOC	06/24/2021	5.99	--	--	UG/L	32.50	
1,1-Dichloroethane	06/24/2021	0.22	0.5	--	UG/L	32.50	J
Benzene	06/24/2021	0.57	0.5	--	UG/L	32.50	
Chloride	06/24/2021	7.11	0.335	--	MG/L	32.50	
Chlorobenzene	06/24/2021	0.5	0.5	--	UG/L	32.50	
Chloroethane	06/24/2021	1.13	0.5	--	UG/L	32.50	
Manganese	06/24/2021	2240	5	--	UG/L	32.50	

Table 2-3
OU I RA V South Boundary - Current Landfill Monitoring Well Data - Current Landfill
'Hits Only' April through June 2021

Site ID : 087-23

Chemical	Sample Date	Value	Det. Limit	Error	Units	Depth	Qual
Methyl tert-butyl ether	06/24/2021	0.22	0.5	--	UG/L	32.50	J
Nitrate (as N)	06/24/2021	0.814	0.165	--	MG/L	32.50	
p-Dichlorobenzene	06/24/2021	0.31	0.5	--	UG/L	32.50	J
Sulfate	06/24/2021	5.23	0.665	--	MG/L	32.50	

Site ID : 087-24

Chemical	Sample Date	Value	Det. Limit	Error	Units	Depth	Qual
524.2 TVOC	06/24/2021	2.13	--	--	UG/L	75.00	
Barium	06/24/2021	19.8	1	--	UG/L	75.00	B
Calcium	06/24/2021	11100	50	--	UG/L	75.00	
Chloride	06/24/2021	48.6	0.67	--	MG/L	75.00	
Chloroform	06/24/2021	2.13	0.5	--	UG/L	75.00	
Copper	06/24/2021	0.364	0.3	--	UG/L	75.00	B
Magnesium	06/24/2021	6730	10	--	UG/L	75.00	
Potassium	06/24/2021	1530	50	--	UG/L	75.00	B
Sodium	06/24/2021	26200	100	--	UG/L	75.00	
Sulfate	06/24/2021	8.47	1.33	--	MG/L	75.00	
Zinc	06/24/2021	4.23	3.3	--	UG/L	75.00	B

Site ID : 087-26

Chemical	Sample Date	Value	Det. Limit	Error	Units	Depth	Qual
524.2 TVOC	06/25/2021	4.3	--	--	UG/L	75.00	
Barium	06/25/2021	38	1	--	UG/L	75.00	B
Calcium	06/25/2021	8240	50	--	UG/L	75.00	
Chloride	06/25/2021	55.6	0.67	--	MG/L	75.00	
Chloroform	06/25/2021	4.3	0.5	--	UG/L	75.00	
Copper	06/25/2021	2.16	0.3	--	UG/L	75.00	
Magnesium	06/25/2021	5320	10	--	UG/L	75.00	
Potassium	06/25/2021	1710	50	--	UG/L	75.00	B
Sodium	06/25/2021	32000	100	--	UG/L	75.00	

Site ID : 087-27

Chemical	Sample Date	Value	Det. Limit	Error	Units	Depth	Qual
524.2 TVOC	06/25/2021	1.95	--	--	UG/L	7.50	
Benzene	06/25/2021	0.57	0.5	--	UG/L	7.50	
Chloride	06/25/2021	20.9	0.335	--	MG/L	7.50	

Table 2-3
OU I RA V South Boundary - Current Landfill Monitoring Well Data - Current Landfill
'Hits Only' April through June 2021

Site ID : 087-27

Chemical	Sample Date	Value	Det. Limit	Error	Units	Depth	Qual
Chlorobenzene	06/25/2021	0.41	0.5	--	UG/L	7.50	J
Chloroform	06/25/2021	0.97	0.5	--	UG/L	7.50	
Manganese	06/25/2021	1370	5	--	UG/L	7.50	

Site ID : 088-109

Chemical	Sample Date	Value	Det. Limit	Error	Units	Depth	Qual
524.2 TVOC	06/23/2021	9.19	--	--	UG/L	13.50	
1,1-Dichloroethane	06/23/2021	1.73	0.5	--	UG/L	13.50	
Alkalinity (as CaCO3)	06/23/2021	129	1.45	--	MG/L	13.50	
Ammonia (as N)	06/23/2021	1.46	0.017	--	MG/L	13.50	
Chloride	06/23/2021	8.45	0.067	--	MG/L	13.50	
Chloroethane	06/23/2021	2.46	0.5	--	UG/L	13.50	
Chloroform	06/23/2021	0.3	0.5	--	UG/L	13.50	J
Manganese	06/23/2021	1640	5	--	UG/L	13.50	
Nitrate (as N)	06/23/2021	0.042	0.033	--	MG/L	13.50	J
Nitrite + Nitrate-N	06/23/2021	0.0611	0.017	--	MG/L	13.50	
Nitrogen	06/23/2021	2.34	0.033	--	MG/L	13.50	
Sulfate	06/23/2021	9.19	0.133	--	MG/L	13.50	
TDS	06/23/2021	150	3.4	--	MG/L	13.50	
Total Kjeldahl Nitrogen	06/23/2021	2.28	0.033	--	MG/L	13.50	
TSS	06/23/2021	14.4	1.14	--	MG/L	13.50	

Site ID : 088-110

Chemical	Sample Date	Value	Det. Limit	Error	Units	Depth	Qual
524.2 TVOC	06/23/2021	23.01	--	--	UG/L	17.50	
1,1-Dichloroethane	06/23/2021	4	0.5	--	UG/L	17.50	
Benzene	06/23/2021	1.31	0.5	--	UG/L	17.50	
Chloride	06/23/2021	30	0.268	--	MG/L	17.50	
Chlorobenzene	06/23/2021	0.23	0.5	--	UG/L	17.50	J
Chloroethane	06/23/2021	5.87	0.5	--	UG/L	17.50	
Manganese	06/23/2021	3680	10	--	UG/L	17.50	
p-Dichlorobenzene	06/23/2021	0.41	0.5	--	UG/L	17.50	J

Site ID : 088-21

Chemical	Sample Date	Value	Det. Limit	Error	Units	Depth	Qual
Barium	06/24/2021	35.6	1	--	UG/L	12.50	B

Table 2-3
OU I RA V South Boundary - Current Landfill Monitoring Well Data - Current Landfill
'Hits Only' April through June 2021

Site ID : 088-21

Chemical	Sample Date	Value	Det. Limit	Error	Units	Depth	Qual
Calcium	06/24/2021	13800	50	--	UG/L	12.50	
Chloride	06/24/2021	173	3.35	--	MG/L	12.50	
Copper	06/24/2021	0.468	0.3	--	UG/L	12.50	B
Iron	06/24/2021	75.1	30	--	UG/L	12.50	B
Magnesium	06/24/2021	7620	10	--	UG/L	12.50	
Manganese	06/24/2021	11.9	1	--	UG/L	12.50	
Potassium	06/24/2021	1780	50	--	UG/L	12.50	B
Sodium	06/24/2021	94700	100	--	UG/L	12.50	
Zinc	06/24/2021	5.49	3.3	--	UG/L	12.50	B

Site ID : 098-99

Chemical	Sample Date	Value	Det. Limit	Error	Units	Depth	Qual
524.2 TVOC	06/24/2021	5.25	--	--	UG/L	44.50	
1,1-Dichloroethane	06/24/2021	4.99	0.5	--	UG/L	44.50	
cis-1,2-Dichloroethylene	06/24/2021	0.26	0.5	--	UG/L	44.50	J

Table 2-3
OU I RA V South Boundary Monitoring Well Data
'Hits Only' April through June 2021

Site ID : 088-109

Chemical	Sample Date	Value	Det. Limit	Error	Units	Depth	Qual
524.2 TVOC	06/23/2021	9.19	--	--	UG/L	13.50	
1,1-Dichloroethane	06/23/2021	1.73	0.5	--	UG/L	13.50	
Alkalinity (as CaCO3)	06/23/2021	129	1.45	--	MG/L	13.50	
Ammonia (as N)	06/23/2021	1.46	0.017	--	MG/L	13.50	
Chloride	06/23/2021	8.45	0.067	--	MG/L	13.50	
Chloroethane	06/23/2021	2.46	0.5	--	UG/L	13.50	
Chloroform	06/23/2021	0.3	0.5	--	UG/L	13.50	J
Manganese	06/23/2021	1640	5	--	UG/L	13.50	
Nitrate (as N)	06/23/2021	0.042	0.033	--	MG/L	13.50	J
Nitrite + Nitrate-N	06/23/2021	0.0611	0.017	--	MG/L	13.50	
Nitrogen	06/23/2021	2.34	0.033	--	MG/L	13.50	
Sulfate	06/23/2021	9.19	0.133	--	MG/L	13.50	
TDS	06/23/2021	150	3.4	--	MG/L	13.50	
Total Kjeldahl Nitrogen	06/23/2021	2.28	0.033	--	MG/L	13.50	
TSS	06/23/2021	14.4	1.14	--	MG/L	13.50	

Site ID : 098-30

Chemical	Sample Date	Value	Det. Limit	Error	Units	Depth	Qual
Strontium-90	06/25/2021	32.6	0.248	2.84	PCI/L	37.80	

Site ID : 098-99

Chemical	Sample Date	Value	Det. Limit	Error	Units	Depth	Qual
524.2 TVOC	06/24/2021	5.25	--	--	UG/L	44.50	
1,1-Dichloroethane	06/24/2021	4.99	0.5	--	UG/L	44.50	
cis-1,2-Dichloroethylene	06/24/2021	0.26	0.5	--	UG/L	44.50	J

Qualifiers :

J = Estimated value.

D = Compound was identified in an analysis at a secondary dilution factor.

Organic Compounds :

B = Compound was found in both the sample And associated laboratory blank.

Inorganic Compounds :

B = Result Is between instrument detection limit And contract required reporting limit.

Section 3

Q2-2021 Operations Summary
OU III South Boundary Pump and Treat System

Process: Groundwater extraction and air stripping treatment, with discharge to both the OU III and RAV recharge basins.

Goal: Reach Maximum Contaminant Levels (MCLs) in core monitoring wells in OU III within 30 years for the Upper Glacial aquifer (by 2030).

Start Date: June 1997

Table 3-1
OU III South Boundary
Pumping Rates (gpm)

Extraction Well	**EW-3**	**EW-4**	**EW-5**	**EW-6**	**EW-7**	**EW-8**	**EW-12**	**EW-17**
Site ID	121-17	121-16	121-15	122-14	122-13	122-12	122-30	121-46
Screen Interval (ft bls)	150-190	160-180 &190-200	160-200	160-200	170-210	190-210 & 230-250	180-220	207-237
Desired Flow Rate (gpm)	0*	140	0*	0*	0*	0*	0*	150
April (Avg monthly gpm)	0	0	0	0	0	0	0	136
May " "	0	141	0	0	0	0	0	126
June " "	0	0	0	0	0	0	0	132
Actual (Avg. over Qtr)	**0**	**141**	**0**	**0**	**0**	**0**	**0**	**131**

* Extraction wells placed in standby mode: EW-12 (2003), EW-8 (2006), EW-6 (2007), EW-7 (2007), EW-3 and EW-5 (2015). EW-4 is pulsed pumping (one month on and one month off).

Figure 3-1
OU III South Boundary
Cumulative Mass Removal of VOC's vs. Time

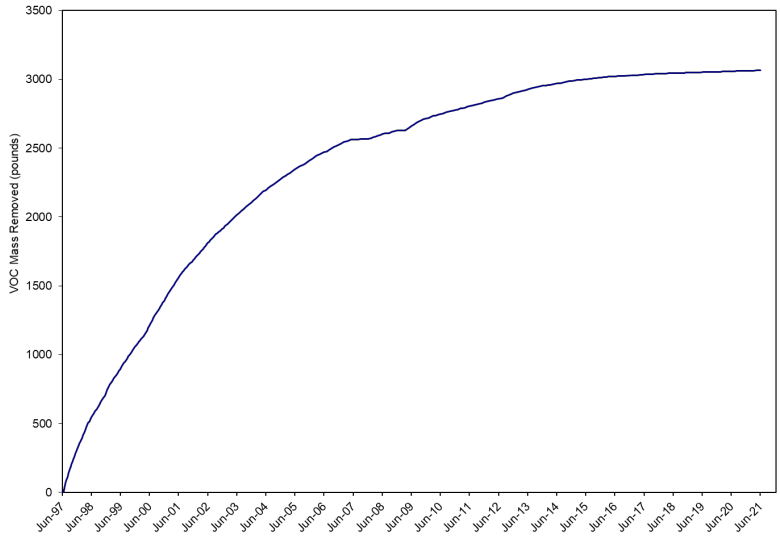

Figure 3-2
OU III South Boundary
Influent TVOC Concentration vs. Time

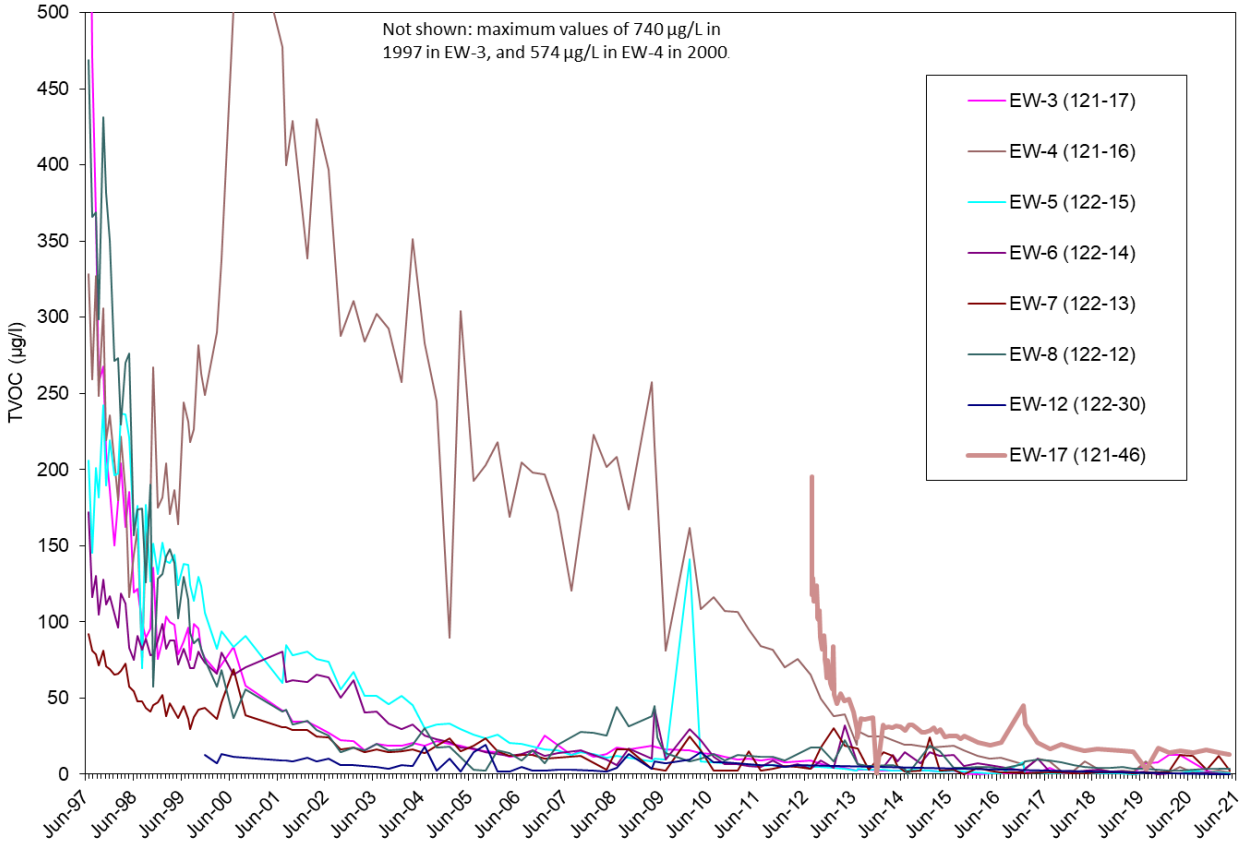

Table 3-2
OU III South Boundary Effluent Water Quality
SPDES Equivalency Permit Concentrations April 1 through June 30, 2021

Parameter	Permit Limit	Max. Measured Value	Units	Frequency
Flow	Monitor	1,461,809[1]	GPD	Continuous
pH (range)	6.5 - 8.5	7.4– 7.9[2]	SU	Monthly[3]
Carbon Tetrachloride	5	<0.50	ug/L	Monthly[3]
Chloroform	7	<0.50	ug/L	Monthly[3]
Dichlorodifluoromethane	5	<0.66	ug/L	Monthly[3]
1,1-Dichloroethane	5	<0.50	ug/L	Monthly[3]
1,1-Dichloroethylene	5	<0.50	ug/L	Monthly[3]
Methyl Chloride	5	<0.50	ug/L	Monthly[3]
Tetrachloroethylene	5	<0.50	ug/L	Monthly[3]
Toluene	5	<0.50	ug/L	Monthly[3]
1,1,1-Trichloroethane	5	<0.50	ug/L	Monthly[3]
1,1,2 Trichloroethane	5	<0.50	ug/L	Monthly[3]
Trichloroethylene	10	<0.50	ug/L	Monthly[3]

[1] = The maximum monthly average flow rate for both the OUIII South Boundary, Middle Road, and Western South Boundary Systems, during the operational period.
[2] = The minimum and maximum pH values during the operational period.
[3] = Beginning in April 2003, a SPDES modification was approved revising the pH and volatile organic sampling to once a month.

System Operations

April 2021:

The system operated normally for the month. Extraction well EW-4 was off for pulsed pumping and EW-17 was in full time operation. Wells EW-3, EW-5, EW-6, EW-7, EW-8 and EW-12 remained in standby mode. The system treated approximately 6 million gallons of water.

May 2021:

Extraction wells EW-4 and EW-17 were in full-time operation. Wells EW-3, EW-5, EW-6, EW-7, EW-8 and EW-12 remained in standby mode. The system treated approximately 12 million gallons of water.

June 2021:

The system operated normally for the month. Extraction well EW-4 was off for pulsed pumping and EW-17 was in full time operation. Wells EW-3, EW-5, EW-6, EW-7, EW-8 and EW-12 remained in standby mode. The system treated approximately 6 million gallons of water.

The system treated approximately 24 million gallons of water during the second quarter of 2021.

Planned Operational Changes

- Maintain wells EW-3, EW-5, EW-6, EW-7, EW-8, and EW-12 in standby mode. The system's extraction wells will continue to be sampled on a quarterly basis. The wells will be restarted if extraction or monitoring well data indicate TVOC concentrations exceed the 50 µg/L capture goal. During the second quarter, TVOC concentrations in extraction wells EW-3, EW-5, EW-6, EW-7, and EW-8 and adjacent monitoring wells were less than 50 µg/L.
- Continue to operate well EW-17 on a full-time basis. Place well EW-4 into standby mode in the fourth quarter 2021. During the second quarter, TVOC concentrations in extraction wells EW-4 and EW-17 were less than 50 µg/L. TVOC concentrations in monitoring well 121-49, located upgradient of and at the same depth as EW-17, remain above 50 µg/L in the second quarter, at a concentration of 285 µg/L.
- Install two vertical profile borings to optimize the location of a new extraction well as recommended in the 2020 Groundwater Status Report.
- Perform groundwater modeling simulations to help determine the best location, extraction rates, and number of extraction wells to optimize the system and achieve cleanup goals.
- Install an additional extraction well downgradient of well 121-54 based on results of characterization and groundwater modeling.

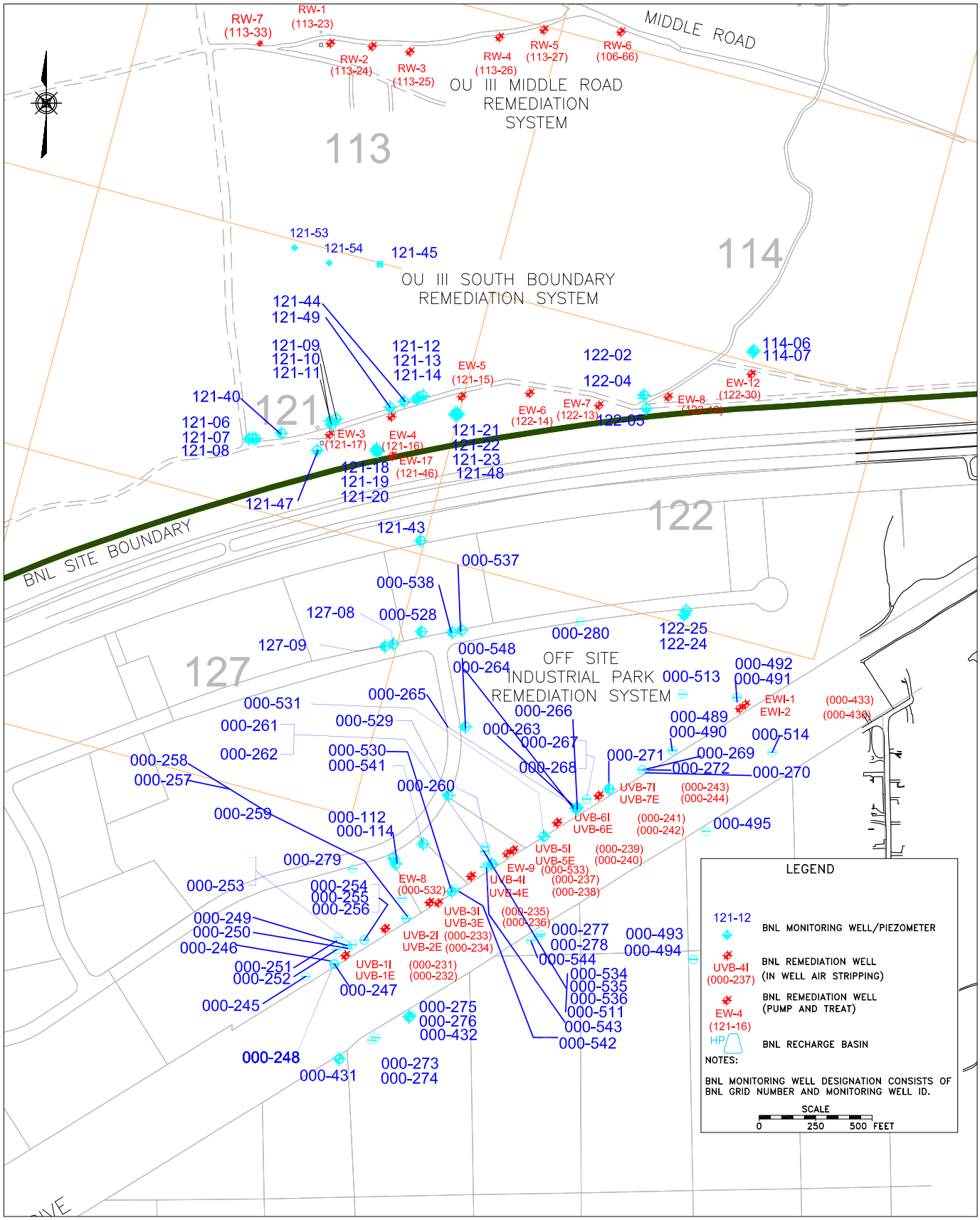

\\OERNT\GIS\GW_PROJECTS\ERD_QUARTERLIES\2Q_2021\FIG 3-3.DWG

ENVIRONMENTAL PROTECTION DIVISION

TITLE: OU III SOUTH BOUNDARY/INDUSTRIAL PARK/INDUSTRIAL PARK EAST MONITORING WELL NETWORKS

SITEWIDE REMEDIATION SYSTEMS SECOUND QUARTER 2021 OPERATIONS REPORT

DWN:	VT:HZ.:	DATE:	PROJECT NO.:
JEB	–	09/12/14	–
CHKD:	APPD:	REV.:	NOTES:
LDS	–	08/17/21	–

FIGURE NO.: 3–3

Table 3-3
OU III South Boundary Monitoring Well Data
'Hits Only' April through June 2021

Site ID : 121-08

Chemical	Sample Date	Value	Det. Limit	Error	Units	Depth	Qual
524.2 TVOC	05/11/2021	2.24	--	--	UG/L	185.00	
1,1,1-Trichloroethane	05/11/2021	0.41	0.5	--	UG/L	185.00	J
1,1-Dichloroethylene	05/11/2021	0.53	0.5	--	UG/L	185.00	
Trichloroethylene	05/11/2021	1.3	0.5	--	UG/L	185.00	

Site ID : 121-11

Chemical	Sample Date	Value	Det. Limit	Error	Units	Depth	Qual
524.2 TVOC	05/14/2021	18.16	--	--	UG/L	205.00	
1,1,1-Trichloroethane	05/14/2021	0.73	0.5	--	UG/L	205.00	
1,1-Dichloroethylene	05/14/2021	0.58	0.5	--	UG/L	205.00	
Carbon tetrachloride	05/14/2021	2.2	0.5	--	UG/L	205.00	
Tetrachloroethylene	05/14/2021	14	0.5	--	UG/L	205.00	
Trichloroethylene	05/14/2021	0.65	0.5	--	UG/L	205.00	

Site ID : 121-14

Chemical	Sample Date	Value	Det. Limit	Error	Units	Depth	Qual
524.2 TVOC	05/12/2021	0.87	--	--	UG/L	195.00	
Tetrachloroethylene	05/12/2021	0.87	0.5	--	UG/L	195.00	

Site ID : 121-43

Chemical	Sample Date	Value	Det. Limit	Error	Units	Depth	Qual
524.2 TVOC	05/18/2021	0.9	--	--	UG/L	195.00	
Tetrachloroethylene	05/18/2021	0.9	0.5	--	UG/L	195.00	

Site ID : 121-45

Chemical	Sample Date	Value	Det. Limit	Error	Units	Depth	Qual
524.2 TVOC	04/21/2021	5.93	--	--	UG/L	199.00	
1,1,1-Trichloroethane	04/21/2021	0.3	0.5	--	UG/L	199.00	J
Carbon tetrachloride	04/21/2021	0.18	0.5	--	UG/L	199.00	J
Chloroform	04/21/2021	0.39	0.5	--	UG/L	199.00	J
Tetrachloroethylene	04/21/2021	4.6	0.5	--	UG/L	199.00	
Trichloroethylene	04/21/2021	0.46	0.5	--	UG/L	199.00	J

Site ID : 121-47

Chemical	Sample Date	Value	Det. Limit	Error	Units	Depth	Qual
524.2 TVOC	05/13/2021	10.17	--	--	UG/L	229.00	
1,1,1-Trichloroethane	05/13/2021	2.8	0.5	--	UG/L	229.00	
1,1-Dichloroethane	05/13/2021	1.2	0.5	--	UG/L	229.00	

Table 3-3
OU III South Boundary Monitoring Well Data
'Hits Only' April through June 2021

Site ID : 121-47

Chemical	Sample Date	Value	Det. Limit	Error	Units	Depth	Qual
1,1-Dichloroethylene	05/13/2021	4	0.5	--	UG/L	229.00	
Chloroform	05/13/2021	1.6	0.5	--	UG/L	229.00	
Trichloroethylene	05/13/2021	0.57	0.5	--	UG/L	229.00	

Site ID : 121-48

Chemical	Sample Date	Value	Det. Limit	Error	Units	Depth	Qual
524.2 TVOC	05/14/2021	16.46	--	--	UG/L	228.00	
1,1,1-Trichloroethane	05/14/2021	4.2	0.5	--	UG/L	228.00	
1,1-Dichloroethylene	05/14/2021	4.1	0.5	--	UG/L	228.00	
Carbon tetrachloride	05/14/2021	2	0.5	--	UG/L	228.00	
Chloroform	05/14/2021	0.55	0.5	--	UG/L	228.00	
cis-1,2-Dichloroethylene	05/14/2021	0.81	0.5	--	UG/L	228.00	
Tetrachloroethylene	05/14/2021	2	0.5	--	UG/L	228.00	
Trichloroethylene	05/14/2021	2.8	0.5	--	UG/L	228.00	

Site ID : 121-49

Chemical	Sample Date	Value	Det. Limit	Error	Units	Depth	Qual
524.2 TVOC	05/12/2021	284.9	--	--	UG/L	215.00	
Tetrachloroethylene	05/12/2021	250	10	--	UG/L	215.00	D

Site ID : 121-53

Chemical	Sample Date	Value	Det. Limit	Error	Units	Depth	Qual
524.2 TVOC	05/13/2021	75.98	--	--	UG/L	229.00	
Tetrachloroethylene	05/13/2021	61	5	--	UG/L	229.00	D

Site ID : 121-54

Chemical	Sample Date	Value	Det. Limit	Error	Units	Depth	Qual
524.2 TVOC	05/13/2021	120.56	--	--	UG/L	220.00	
Tetrachloroethylene	05/13/2021	85	5	--	UG/L	220.00	D

Site ID : 122-05

Chemical	Sample Date	Value	Det. Limit	Error	Units	Depth	Qual
524.2 TVOC	05/13/2021	8.6	--	--	UG/L	271.50	
1,1,1-Trichloroethane	05/13/2021	1.1	0.5	--	UG/L	271.50	
cis-1,2-Dichloroethylene	05/13/2021	3.9	0.5	--	UG/L	271.50	
Tetrachloroethylene	05/13/2021	2.1	0.5	--	UG/L	271.50	
Trichloroethylene	05/13/2021	1.5	0.5	--	UG/L	271.50	

Site ID : 122-17

Chemical	Sample Date	Value	Det. Limit	Error	Units	Depth	Qual
524.2 TVOC	05/13/2021	5.76	--	--	UG/L	210.00	

Table 3-3
OU III South Boundary Monitoring Well Data
'Hits Only' April through June 2021

Site ID : 122-17

Chemical	Sample Date	Value	Det. Limit	Error	Units	Depth	Qual
Carbon tetrachloride	05/13/2021	1.6	0.5	--	UG/L	210.00	
cis-1,2-Dichloroethylene	05/13/2021	0.46	0.5	--	UG/L	210.00	J
Tetrachloroethylene	05/13/2021	2.2	0.5	--	UG/L	210.00	
Trichloroethylene	05/13/2021	1.5	0.5	--	UG/L	210.00	

Table 3-4
OU III South Boundary Extraction Well Data
'Hits Only' April through June 2021

Site ID : 121-15 (EW-5)

Chemical	Sample Date	Value	Det. Limit	Error	Units	Depth	Qual
524.2 TVOC	04/14/2021	0.61	--	--	UG/L	0.00	
Chloroform	04/14/2021	0.22	0.5	--	UG/L	0.00	J
Tetrachloroethylene	04/14/2021	0.22	0.5	--	UG/L	0.00	J
Trichloroethylene	04/14/2021	0.17	0.5	--	UG/L	0.00	J

Site ID : 121-16 (EW-4)

Chemical	Sample Date	Value	Det. Limit	Error	Units	Depth	Qual
524.2 TVOC	04/14/2021	0.94	--	--	UG/L	0.00	
Chloroform	04/14/2021	0.34	0.5	--	UG/L	0.00	J
Tetrachloroethylene	04/14/2021	0.45	0.5	--	UG/L	0.00	J
Trichloroethylene	04/14/2021	0.15	0.5	--	UG/L	0.00	J

Site ID : 121-17 (EW-3)

Chemical	Sample Date	Value	Det. Limit	Error	Units	Depth	Qual
524.2 TVOC	04/14/2021	0.2	--	--	UG/L	0.00	
Chloroform	04/14/2021	0.2	0.5	--	UG/L	0.00	J

Site ID : 121-46 (EW-17)

Chemical	Sample Date	Value	Det. Limit	Error	Units	Depth	Qual
524.2 TVOC	04/14/2021	12.78	--	--	UG/L	0.00	
1,1,1-Trichloroethane	04/14/2021	0.45	0.5	--	UG/L	0.00	J
1,1-Dichloroethylene	04/14/2021	0.33	0.5	--	UG/L	0.00	J
Carbon tetrachloride	04/14/2021	2	0.5	--	UG/L	0.00	
Chloroform	04/14/2021	0.57	0.5	--	UG/L	0.00	
Tetrachloroethylene	04/14/2021	8.9	0.5	--	UG/L	0.00	
Trichloroethylene	04/14/2021	0.53	0.5	--	UG/L	0.00	

Site ID : 122-12 (EW-8)

Chemical	Sample Date	Value	Det. Limit	Error	Units	Depth	Qual
524.2 TVOC	04/14/2021	3.44	--	--	UG/L	0.00	
Chloroform	04/14/2021	0.24	0.5	--	UG/L	0.00	J
cis-1,2-Dichloroethylene	04/14/2021	0.3	0.5	--	UG/L	0.00	J
Tetrachloroethylene	04/14/2021	2.6	0.5	--	UG/L	0.00	
Trichloroethylene	04/14/2021	0.3	0.5	--	UG/L	0.00	J

Site ID : 122-13 (EW-7)

Chemical	Sample Date	Value	Det. Limit	Error	Units	Depth	Qual
524.2 TVOC	04/14/2021	2.12	--	--	UG/L	0.00	

Table 3-4
OU III South Boundary Extraction Well Data
'Hits Only' April through June 2021

Site ID : 122-13 (EW-7)

Chemical	Sample Date	Value	Det. Limit	Error	Units	Depth	Qual
1,1,1-Trichloroethane	04/14/2021	0.29	0.5	--	UG/L	0.00	J
Chloroform	04/14/2021	0.33	0.5	--	UG/L	0.00	J
cis-1,2-Dichloroethylene	04/14/2021	0.33	0.5	--	UG/L	0.00	J
Tetrachloroethylene	04/14/2021	1	0.5	--	UG/L	0.00	
Trichloroethylene	04/14/2021	0.17	0.5	--	UG/L	0.00	J

Site ID : 122-14 (EW-6)

Chemical	Sample Date	Value	Det. Limit	Error	Units	Depth	Qual
524.2 TVOC	04/14/2021	0.17	--	--	UG/L	0.00	
Tetrachloroethylene	04/14/2021	0.17	0.5	--	UG/L	0.00	J

Table 3-5
OU III South Boundary Influent Data
'Hits Only' April through June 2021

Site ID : 121-41 (System Influent)

Chemical	Sample Date	Value	Det. Limit	Error	Units	Depth	Qual
524.2 TVOC	04/14/2021	4.92	--	--	UG/L	0.00	
1,1,1-Trichloroethane	04/14/2021	0.17	0.5	--	UG/L	0.00	J
Carbon tetrachloride	04/14/2021	0.71	0.5	--	UG/L	0.00	
Chloroform	04/14/2021	0.4	0.5	--	UG/L	0.00	J
Tetrachloroethylene	04/14/2021	3.4	0.5	--	UG/L	0.00	
Trichloroethylene	04/14/2021	0.24	0.5	--	UG/L	0.00	J
524.2 TVOC	05/10/2021	9.17	--	--	UG/L	0.00	
Carbon tetrachloride	05/10/2021	1.4	0.5	--	UG/L	0.00	
Tetrachloroethylene	05/10/2021	7.4	0.5	--	UG/L	0.00	
Trichloroethylene	05/10/2021	0.37	0.5	--	UG/L	0.00	J
524.2 TVOC	06/03/2021	16.6	--	--	UG/L	0.00	
1,1,1-Trichloroethane	06/03/2021	0.47	0.5	--	UG/L	0.00	J
1,1-Dichloroethylene	06/03/2021	0.49	0.5	--	UG/L	0.00	J
Carbon tetrachloride	06/03/2021	2.5	0.5	--	UG/L	0.00	
Chloroform	06/03/2021	0.64	0.5	--	UG/L	0.00	
Tetrachloroethylene	06/03/2021	12	0.5	--	UG/L	0.00	
Trichloroethylene	06/03/2021	0.5	0.5	--	UG/L	0.00	

Qualifiers :

J = Estimated value.
D = Compound was identified in an analysis at a secondary dilution factor.

Organic Compounds :

B = Compound was found in both the sample And associated laboratory blank.

Inorganic Compounds :

B = Result Is between instrument detection limit And contract required reporting limit.

Section 4

Q2-2021 Operations Summary
OU III Middle Road Pump and Treat System

Process: Groundwater extraction and air stripping treatment, with discharge to both the OU III and RAV recharge basins.

Goal: Reach Maximum Contaminant Levels (MCLs) in core monitoring wells in OU III within 30 years for the Upper Glacial aquifer (by 2030).

Start Date: October 23, 2001

Table 4-1
OU III Middle Road
Pumping Rates (gpm)

Extraction Well	RW-1	RW-2	RW-3	RW-4	RW-5	RW-6	RW-7
Site ID #	113-23	113-24	113-25	113-26	113-27	106-66	113-33
Screen Interval (ft bls)	90-130	170-200	228-268	150-180	150-180	188-218	202-222
Desired Flow Rate (gpm)	0*	150	125	0*	0*	0*	125
April (Avg monthly gpm)	0	126	131	0	0	0	105
May " " "	0	122	135	0	0	0	113
June " " "	0	127	137	0	0	0	119
Actual (Avg. over Qtr.)	**0**	**125**	**134**	**0**	**0**	**0**	**112**

* Extraction wells placed in standby mode: RW-4 and RW-5 (2003), RW-6 (2006), and RW-1 (2015).

Figure 4-1
OU III Middle Road
Cumulative Mass Removal of VOC's vs. Time

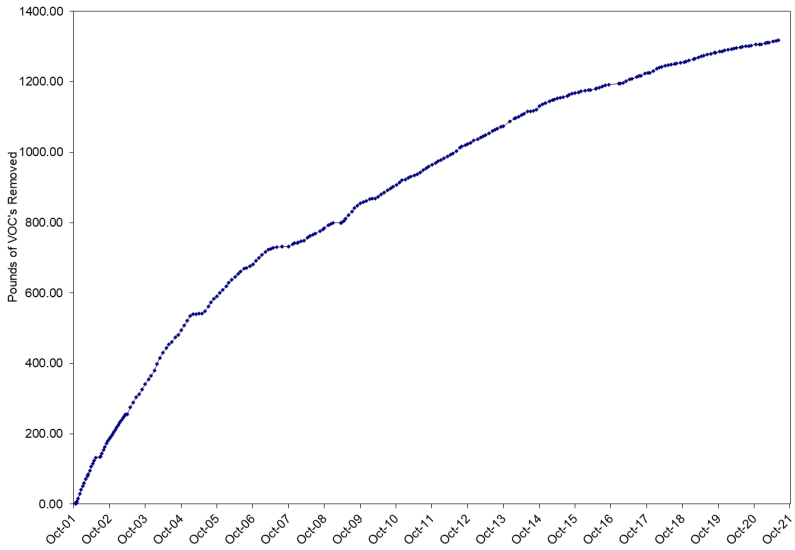

Figure 4-2
OU III Middle Road
Influent TVOC Concentrations vs. Time

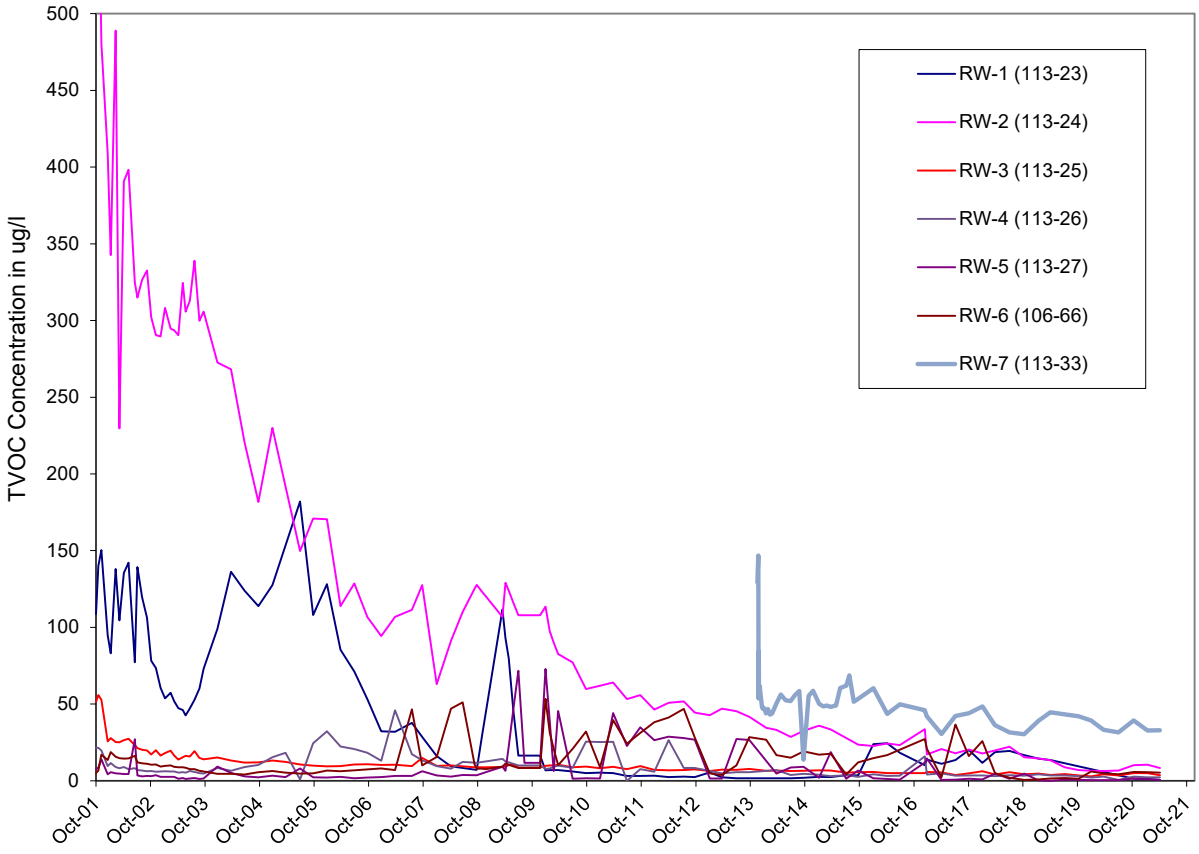

Table 4-2
OU III Middle Road Effluent Water Quality
SPDES Equivalency Permit Concentrations April 1, 2021 – June 30, 2021

Parameter	Permit Limit	Max. Measured Value	Units	Frequency
Flow	Monitor	1,461,809	GPD	Continuous
pH (range)	6.5 - 8.5	7.4– 7.9[2]	SU	Monthly[3]
Carbon Tetrachloride	5	<0.05	ug/L	Monthly[3]
Chloroform	7	<0.05	ug/L	Monthly[3]
Dichlorodifluoromethane	5	<0.66	ug/L	Monthly[3]
1,1-Dichloroethane	5	<0.05	ug/L	Monthly[3]
1,1-Dichloroethylene	5	<0.05	ug/L	Monthly[3]
Methyl Chloride	5	<0.05	ug/L	Monthly[3]
Tetrachloroethylene	5	<0.05	ug/L	Monthly[3]
Toluene	5	<0.05	ug/L	Monthly[3]
1,1,1-Trichloroethane	5	<0.05	ug/L	Monthly[3]
1,1,2 Trichloroethane	5	<0.05	ug/L	Monthly[3]
Trichloroethylene	10	<0.05	ug/L	Monthly[3]

[1] The maximum monthly average flow for the Middle Road and South Boundary, and Western South Boundary Systems during the operational period.
[2] The minimum and maximum pH values during the operational period.
[3] Beginning in April 2003, a SPDES modification was approved revising the pH and volatile organic sampling to once a month.

System Operations

April 2021:

Extraction wells RW-2, RW-3, and RW-7 were in full time operation. Wells RW-1, RW-4, RW-5 and RW-6 remained in standby mode. The effluent sample was taken from the South Boundary air stripper tower effluent. The system treated approximately 16 million gallons of water.

May 2021:

Extraction well RW-2, RW-3, and RW-7 were in full time operation. Wells RW-1, RW-4, RW-5 and RW-6 remained in standby mode. The effluent sample was taken from the OU III South Boundary air stripper tower effluent. The system treated approximately 16 million gallons of water.

June 2021:

Extraction wells RW-2, RW-3, and RW-7 were in full time operation. Wells RW-1, RW- 4, RW-5 and RW-6 remained in standby mode. The effluent sample was taken from OU III South Boundary effluent. The system treated approximately 17 million gallons of water.

The system treated approximately 49 million gallons of water during the second quarter of 2021.

Planned Operational Changes

- Continue operation of extraction wells RW-2, RW-3 and RW-7, and maintain RW-1, RW-4, RW-5 and RW-6 in standby mode. Restart the well(s) if extraction or monitoring well data indicate that TVOC concentrations exceed the 50 µg/L capture goal. TVOC concentrations in extraction wells RW-4, RW-5 and RW-6 and adjacent monitoring wells were below 50 µg/L in the second quarter.
- Install two vertical profile borings to confirm distribution of VOC concentrations in the area of potential additional extraction well(s).
- Perform groundwater modeling simulations to help determine the best location, extraction rates, and number of extraction wells to optimize the system and achieve cleanup goals.
- Install one or two additional extraction wells as recommended in the 2020 Groundwater Status Report. The locations and screen intervals will be determined through groundwater characterization and groundwater modeling.

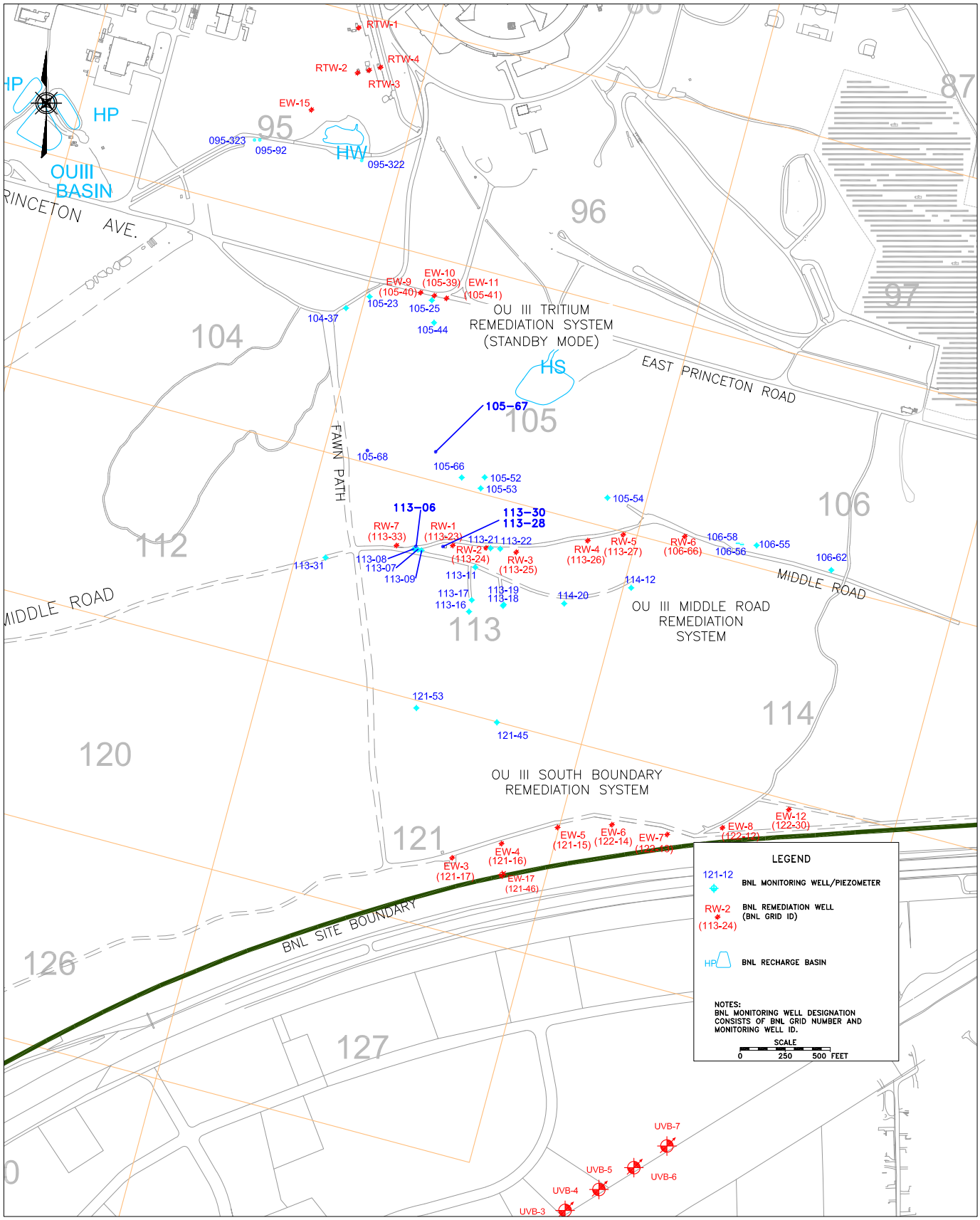

\\OERNT\GIS\GW_PROJECTS\ERD_QUARTERLIES\2Q_2021\FIG 4-3.DWG

ENVIRONMENTAL PROTECTION DIVISION

TITLE: OU III MIDDLE ROAD MONITORING WELL NETWORK

SITEWIDE REMEDIATION SYSTEMS
SECOUND QUARTER 2021 OPERATIONS REPORT

DWN:	VT:HZ.:	DATE:	PROJECT NO.:
JEB	–	02/08/07	–
CHKD:	APPD:	REV.:	NOTES:
LDS	––	08/17/21	–

FIGURE NO.: 4–3

Table 4-3
OU III Middle Road Monitoring Well Data
'Hits Only' April through June 2021

Site ID : 095-322

Chemical	Sample Date	Value	Det. Limit	Error	Units	Depth	Qual
524.2 TVOC	04/28/2021	36.79	--	--	UG/L	180.00	
1,1,1-Trichloroethane	04/28/2021	3.6	0.5	--	UG/L	180.00	
1,1-Dichloroethane	04/28/2021	0.69	0.5	--	UG/L	180.00	
1,1-Dichloroethylene	04/28/2021	6	0.5	--	UG/L	180.00	
Tetrachloroethylene	04/28/2021	18	0.5	--	UG/L	180.00	
Trichloroethylene	04/28/2021	8.5	0.5	--	UG/L	180.00	

Site ID : 095-323

Chemical	Sample Date	Value	Det. Limit	Error	Units	Depth	Qual
524.2 TVOC	04/28/2021	18.2	--	--	UG/L	205.00	
1,1,1-Trichloroethane	04/28/2021	2	0.5	--	UG/L	205.00	
1,1,2,2-Tetrachloroethane	04/28/2021	1.2	0.5	--	UG/L	205.00	
1,1-Dichloroethylene	04/28/2021	1.1	0.5	--	UG/L	205.00	
Tetrachloroethylene	04/28/2021	9.6	0.5	--	UG/L	205.00	
Trichloroethylene	04/28/2021	4.3	0.5	--	UG/L	205.00	

Site ID : 095-92

Chemical	Sample Date	Value	Det. Limit	Error	Units	Depth	Qual
524.2 TVOC	04/21/2021	0.55	--	--	UG/L	121.00	
Chloroform	04/21/2021	0.55	0.5	--	UG/L	121.00	

Site ID : 104-37

Chemical	Sample Date	Value	Det. Limit	Error	Units	Depth	Qual
524.2 TVOC	05/04/2021	101.5	--	--	UG/L	209.00	
Tetrachloroethylene	05/04/2021	87	5	--	UG/L	209.00	D
524.2 TVOC	05/05/2021	103.21	--	--	UG/L	180.00	
Tetrachloroethylene	05/05/2021	85	5	--	UG/L	180.00	D
524.2 TVOC	05/06/2021	94.93	--	--	UG/L	209.00	
Tetrachloroethylene	05/06/2021	81	5	--	UG/L	209.00	D

Site ID : 105-23

Chemical	Sample Date	Value	Det. Limit	Error	Units	Depth	Qual
524.2 TVOC	04/21/2021	13.96	--	--	UG/L	180.00	
1,1,1-Trichloroethane	04/21/2021	0.3	0.5	--	UG/L	180.00	J
1,1-Dichloroethylene	04/21/2021	0.23	0.5	--	UG/L	180.00	J
Carbon tetrachloride	04/21/2021	0.52	0.5	--	UG/L	180.00	
Chloroform	04/21/2021	0.59	0.5	--	UG/L	180.00	

Table 4-3
OU III Middle Road Monitoring Well Data
'Hits Only' April through June 2021

Site ID : 105-23

Chemical	Sample Date	Value	Det. Limit	Error	Units	Depth	Qual
Tetrachloroethylene	04/21/2021	12	0.5	--	UG/L	180.00	
Trichloroethylene	04/21/2021	0.32	0.5	--	UG/L	180.00	J

Site ID : 105-44

Chemical	Sample Date	Value	Det. Limit	Error	Units	Depth	Qual
524.2 TVOC	04/29/2021	1.8	--	--	UG/L	155.00	
Tetrachloroethylene	04/29/2021	1.8	0.5	--	UG/L	155.00	

Site ID : 105-53

Chemical	Sample Date	Value	Det. Limit	Error	Units	Depth	Qual
524.2 TVOC	04/26/2021	0.64	--	--	UG/L	175.00	
Tetrachloroethylene	04/26/2021	0.64	0.5	--	UG/L	175.00	

Site ID : 105-66

Chemical	Sample Date	Value	Det. Limit	Error	Units	Depth	Qual
524.2 TVOC	04/26/2021	184.24	--	--	UG/L	184.00	
Tetrachloroethylene	04/26/2021	170	10	--	UG/L	184.00	D

Site ID : 105-67

Chemical	Sample Date	Value	Det. Limit	Error	Units	Depth	Qual
524.2 TVOC	04/26/2021	84.67	--	--	UG/L	185.00	
Tetrachloroethylene	04/26/2021	76	5	--	UG/L	185.00	D

Site ID : 105-68

Chemical	Sample Date	Value	Det. Limit	Error	Units	Depth	Qual
524.2 TVOC	04/22/2021	150.92	--	--	UG/L	205.00	
Tetrachloroethylene	04/22/2021	120	2.5	--	UG/L	205.00	D

Site ID : 106-56

Chemical	Sample Date	Value	Det. Limit	Error	Units	Depth	Qual
524.2 TVOC	04/28/2021	1.1	--	--	UG/L	165.00	
Chloroform	04/28/2021	1.1	0.5	--	UG/L	165.00	B

Site ID : 106-58

Chemical	Sample Date	Value	Det. Limit	Error	Units	Depth	Qual
524.2 TVOC	04/28/2021	1.1	--	--	UG/L	205.00	
Tetrachloroethylene	04/28/2021	1.1	0.5	--	UG/L	205.00	

Site ID : 106-62

Chemical	Sample Date	Value	Det. Limit	Error	Units	Depth	Qual
524.2 TVOC	04/27/2021	0.21	--	--	UG/L	72.00	

Table 4-3
OU III Middle Road Monitoring Well Data
'Hits Only' April through June 2021

Site ID : 106-62

Chemical	Sample Date	Value	Det. Limit	Error	Units	Depth	Qual
1,1,1-Trichloroethane	04/27/2021	0.21	0.5	--	UG/L	72.00	J

Site ID : 113-08

Chemical	Sample Date	Value	Det. Limit	Error	Units	Depth	Qual
524.2 TVOC	04/29/2021	1.1	--	--	UG/L	142.00	
Tetrachloroethylene	04/29/2021	1.1	0.5	--	UG/L	142.00	

Site ID : 113-09

Chemical	Sample Date	Value	Det. Limit	Error	Units	Depth	Qual
524.2 TVOC	04/29/2021	58.93	--	--	UG/L	222.00	
Tetrachloroethylene	04/29/2021	52	5	--	UG/L	222.00	D

Site ID : 113-11

Chemical	Sample Date	Value	Det. Limit	Error	Units	Depth	Qual
524.2 TVOC	04/29/2021	2.2	--	--	UG/L	201.00	
Tetrachloroethylene	04/29/2021	2.2	0.5	--	UG/L	201.00	

Site ID : 113-17

Chemical	Sample Date	Value	Det. Limit	Error	Units	Depth	Qual
524.2 TVOC	04/22/2021	14.79	--	--	UG/L	177.00	
Carbon tetrachloride	04/22/2021	0.19	0.5	--	UG/L	177.00	J
Chloroform	04/22/2021	1.1	0.5	--	UG/L	177.00	
Tetrachloroethylene	04/22/2021	13	0.5	--	UG/L	177.00	
Trichloroethylene	04/22/2021	0.5	0.5	--	UG/L	177.00	

Site ID : 113-19

Chemical	Sample Date	Value	Det. Limit	Error	Units	Depth	Qual
524.2 TVOC	04/22/2021	28.1	--	--	UG/L	230.00	
1,1,1-Trichloroethane	04/22/2021	10	0.5	--	UG/L	230.00	
1,1-Dichloroethane	04/22/2021	1	0.5	--	UG/L	230.00	
1,1-Dichloroethylene	04/22/2021	4.9	0.5	--	UG/L	230.00	
Carbon tetrachloride	04/22/2021	6.4	0.5	--	UG/L	230.00	
Chloroform	04/22/2021	0.96	0.5	--	UG/L	230.00	
cis-1,2-Dichloroethylene	04/22/2021	0.47	0.5	--	UG/L	230.00	J
Tetrachloroethylene	04/22/2021	0.17	0.5	--	UG/L	230.00	J
Trichloroethylene	04/22/2021	4.2	0.5	--	UG/L	230.00	

Site ID : 113-22

Chemical	Sample Date	Value	Det. Limit	Error	Units	Depth	Qual
524.2 TVOC	04/27/2021	7.48	--	--	UG/L	240.00	

Table 4-3
OU III Middle Road Monitoring Well Data
'Hits Only' April through June 2021

Site ID : 113-22

Chemical	Sample Date	Value	Det. Limit	Error	Units	Depth	Qual
1,1,1-Trichloroethane	04/27/2021	0.38	0.5	--	UG/L	240.00	J
Carbon tetrachloride	04/27/2021	7.1	0.5	--	UG/L	240.00	

Site ID : 113-30

Chemical	Sample Date	Value	Det. Limit	Error	Units	Depth	Qual
524.2 TVOC	04/27/2021	15.1	--	--	UG/L	140.00	
Carbon tetrachloride	04/27/2021	4.5	0.5	--	UG/L	140.00	
Chloroform	04/27/2021	1.1	0.5	--	UG/L	140.00	B
Tetrachloroethylene	04/27/2021	9.5	0.5	--	UG/L	140.00	

Site ID : 113-31

Chemical	Sample Date	Value	Det. Limit	Error	Units	Depth	Qual
524.2 TVOC	04/28/2021	2.44	--	--	UG/L	190.00	
1,1,1-Trichloroethane	04/28/2021	1.5	0.5	--	UG/L	190.00	
1,1-Dichloroethylene	04/28/2021	0.43	0.5	--	UG/L	190.00	J
Trichloroethylene	04/28/2021	0.51	0.5	--	UG/L	190.00	

Site ID : 114-12

Chemical	Sample Date	Value	Det. Limit	Error	Units	Depth	Qual
524.2 TVOC	04/22/2021	0.93	--	--	UG/L	155.00	
Chloroform	04/22/2021	0.72	0.5	--	UG/L	155.00	
Tetrachloroethylene	04/22/2021	0.21	0.5	--	UG/L	155.00	J

Site ID : 121-45

Chemical	Sample Date	Value	Det. Limit	Error	Units	Depth	Qual
524.2 TVOC	04/21/2021	5.93	--	--	UG/L	199.00	
1,1,1-Trichloroethane	04/21/2021	0.3	0.5	--	UG/L	199.00	J
Carbon tetrachloride	04/21/2021	0.18	0.5	--	UG/L	199.00	J
Chloroform	04/21/2021	0.39	0.5	--	UG/L	199.00	J
Tetrachloroethylene	04/21/2021	4.6	0.5	--	UG/L	199.00	
Trichloroethylene	04/21/2021	0.46	0.5	--	UG/L	199.00	J

Site ID : 121-53

Chemical	Sample Date	Value	Det. Limit	Error	Units	Depth	Qual
524.2 TVOC	05/13/2021	75.98	--	--	UG/L	229.00	
Tetrachloroethylene	05/13/2021	61	5	--	UG/L	229.00	D

Table 4-4
OU III Middle Road Extraction Well Data
'Hits Only' April through June 2021

Site ID : 106-66 (RW-6)

Chemical	Sample Date	Value	Det. Limit	Error	Units	Depth	Qual
524.2 TVOC	04/14/2021	5.22	--	--	UG/L	0.00	
1,1,1-Trichloroethane	04/14/2021	0.68	0.5	--	UG/L	0.00	
1,1-Dichloroethane	04/14/2021	0.2	0.5	--	UG/L	0.00	J
Carbon tetrachloride	04/14/2021	0.32	0.5	--	UG/L	0.00	J
Chloroform	04/14/2021	0.32	0.5	--	UG/L	0.00	J
Tetrachloroethylene	04/14/2021	3.2	0.5	--	UG/L	0.00	
Trichloroethylene	04/14/2021	0.5	0.5	--	UG/L	0.00	

Site ID : 113-23 (RW-1)

Chemical	Sample Date	Value	Det. Limit	Error	Units	Depth	Qual
524.2 TVOC	04/14/2021	0.59	--	--	UG/L	0.00	
Chloroform	04/14/2021	0.44	0.5	--	UG/L	0.00	J
Tetrachloroethylene	04/14/2021	0.15	0.5	--	UG/L	0.00	J

Site ID : 113-24 (RW-2)

Chemical	Sample Date	Value	Det. Limit	Error	Units	Depth	Qual
524.2 TVOC	04/14/2021	8.35	--	--	UG/L	0.00	
1,1,1-Trichloroethane	04/14/2021	0.21	0.5	--	UG/L	0.00	J
Carbon tetrachloride	04/14/2021	0.64	0.5	--	UG/L	0.00	
Chloroform	04/14/2021	0.46	0.5	--	UG/L	0.00	J
Tetrachloroethylene	04/14/2021	6.6	0.5	--	UG/L	0.00	
Trichloroethylene	04/14/2021	0.44	0.5	--	UG/L	0.00	J

Site ID : 113-25 (RW-3)

Chemical	Sample Date	Value	Det. Limit	Error	Units	Depth	Qual
524.2 TVOC	04/14/2021	3.62	--	--	UG/L	0.00	
1,1,1-Trichloroethane	04/14/2021	1.6	0.5	--	UG/L	0.00	
1,1-Dichloroethane	04/14/2021	0.41	0.5	--	UG/L	0.00	J
1,1-Dichloroethylene	04/14/2021	0.5	0.5	--	UG/L	0.00	
Chloroform	04/14/2021	0.18	0.5	--	UG/L	0.00	J
Tetrachloroethylene	04/14/2021	0.18	0.5	--	UG/L	0.00	J
Trichloroethylene	04/14/2021	0.75	0.5	--	UG/L	0.00	

Site ID : 113-26 (RW-4)

Chemical	Sample Date	Value	Det. Limit	Error	Units	Depth	Qual
524.2 TVOC	04/14/2021	2.26	--	--	UG/L	0.00	
1,1-Dichloroethane	04/14/2021	0.16	0.5	--	UG/L	0.00	J

Table 4-4
OU III Middle Road Extraction Well Data
'Hits Only' April through June 2021

Site ID : 113-26 (RW-4)

Chemical	Sample Date	Value	Det. Limit	Error	Units	Depth	Qual
Carbon tetrachloride	04/14/2021	0.46	0.5	--	UG/L	0.00	J
Chloroform	04/14/2021	0.74	0.5	--	UG/L	0.00	
Tetrachloroethylene	04/14/2021	0.27	0.5	--	UG/L	0.00	J
Trichloroethylene	04/14/2021	0.63	0.5	--	UG/L	0.00	

Site ID : 113-27 (RW-5)

Chemical	Sample Date	Value	Det. Limit	Error	Units	Depth	Qual
524.2 TVOC	04/14/2021	0.49	--	--	UG/L	0.00	
Chloroform	04/14/2021	0.49	0.5	--	UG/L	0.00	J

Site ID : 113-33 (RW-7)

Chemical	Sample Date	Value	Det. Limit	Error	Units	Depth	Qual
524.2 TVOC	04/14/2021	32.89	--	--	UG/L	0.00	
1,1,1-Trichloroethane	04/14/2021	0.75	0.5	--	UG/L	0.00	
1,1,2,2-Tetrachloroethane	04/14/2021	0.22	0.5	--	UG/L	0.00	J
1,1-Dichloroethylene	04/14/2021	0.33	0.5	--	UG/L	0.00	J
Carbon tetrachloride	04/14/2021	4.3	0.5	--	UG/L	0.00	
Chloroform	04/14/2021	0.57	0.5	--	UG/L	0.00	
Tetrachloroethylene	04/14/2021	26	0.5	--	UG/L	0.00	
Trichloroethylene	04/14/2021	0.72	0.5	--	UG/L	0.00	

Table 4-5
OU III Middle Road Influent Data
'Hits Only' April through June 2021

Site ID : 113-34 (Combo Influent)

Chemical	Sample Date	Value	Det. Limit	Error	Units	Depth	Qual
524.2 TVOC	04/14/2021	12.77	--	--	UG/L	0.00	
1,1,1-Trichloroethane	04/14/2021	0.83	0.5	--	UG/L	0.00	
1,1-Dichloroethane	04/14/2021	0.18	0.5	--	UG/L	0.00	J
Carbon tetrachloride	04/14/2021	0.69	0.5	--	UG/L	0.00	
Chloroform	04/14/2021	0.46	0.5	--	UG/L	0.00	J
Tetrachloroethylene	04/14/2021	10	0.5	--	UG/L	0.00	
Trichloroethylene	04/14/2021	0.61	0.5	--	UG/L	0.00	
524.2 TVOC	05/10/2021	18	--	--	UG/L	0.00	
1,1,1-Trichloroethane	05/10/2021	0.92	0.5	--	UG/L	0.00	
1,1-Dichloroethylene	05/10/2021	0.48	0.5	--	UG/L	0.00	J
Tetrachloroethylene	05/10/2021	16	0.5	--	UG/L	0.00	
Trichloroethylene	05/10/2021	0.6	0.5	--	UG/L	0.00	
524.2 TVOC	06/03/2021	19.79	--	--	UG/L	0.00	
1,1,1-Trichloroethane	06/03/2021	0.93	0.5	--	UG/L	0.00	
1,1-Dichloroethylene	06/03/2021	0.48	0.5	--	UG/L	0.00	J
Carbon tetrachloride	06/03/2021	2.2	0.5	--	UG/L	0.00	
Chloroform	06/03/2021	0.45	0.5	--	UG/L	0.00	J
Tetrachloroethylene	06/03/2021	15	0.5	--	UG/L	0.00	
Trichloroethylene	06/03/2021	0.73	0.5	--	UG/L	0.00	

Qualifiers :

J = Estimated value.

D = Compound was identified in an analysis at a secondary dilution factor.

Organic Compounds :

B = Compound was found in both the sample And associated laboratory blank.

Inorganic Compounds :

B = Result Is between instrument detection limit And contract required reporting limit.

Section 5

Q2-2021 Operations Summary
OU III Industrial Park In-Well Air Stripping System

Process: Groundwater extraction and in-well air stripping treatment, with discharge in same well (recirculating well technology) for wells UVB-1 through UVB-7, and groundwater extraction and liquid phase granular activated carbon treatment, with discharge to injection wells for wells EW-8 and EW-9.

Goal: Reach Maximum Contaminant Levels (MCLs) in core monitoring wells within 30 years for the Upper Glacial aquifer (by 2030), and 65 years for the Magothy aquifer (by 2065).

Start Date: September 1999

Table 5-1
OU III Industrial Park
Pumping Rates (gpm)

Recirculation Treatment Well	UVB-1	UVB-2	UVB-3	UVB-4	UVB-5	UVB-6	UVB-7	EW-8	EW-9
Site Id #	000-231	000-233	000-235	000-237	000-239	000-241	000-243	000-532	000-533
Screened Interval (feet below grade)	220-240	195-215	194-214	170-190	180-200	190-210	205-225	230-250	220-240
Desired Flow Rate (GPM)	*0	*0	*0	*0	*0	*0	*0	**0	**0
April	*0	*0	*0	*0	*0	*0	*0	**0	**0
May	*0	*0	*0	*0	*0	*0	*0	**0	**0
June	*0	*0	*0	*0	*0	*0	*0	**0	**0
Actual (Avg.over Qtr.)	*0	*0	*0	*0	*0	*0	*0	**0	**0

Note:
*Wells UVB-1 to UVB-7 were placed in stand-by mode February 2017.
Wells EW-8 and EW-9 started full-time operation January 2015.
**Wells EW-8 and EW-9 started one month on and one month off pulsed pumping February 2018 and were placed in stand-by mode July 2019.

Figure 5-1
OU III Industrial Park
Cumulative Mass Removal of VOCs vs. Time

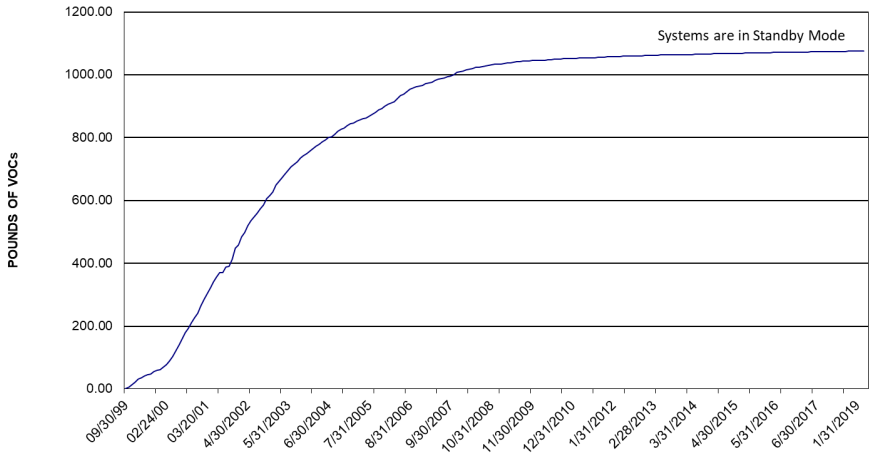

Figure 5-2
OU III Industrial Park
Influent TVOC Concentrations vs. Time

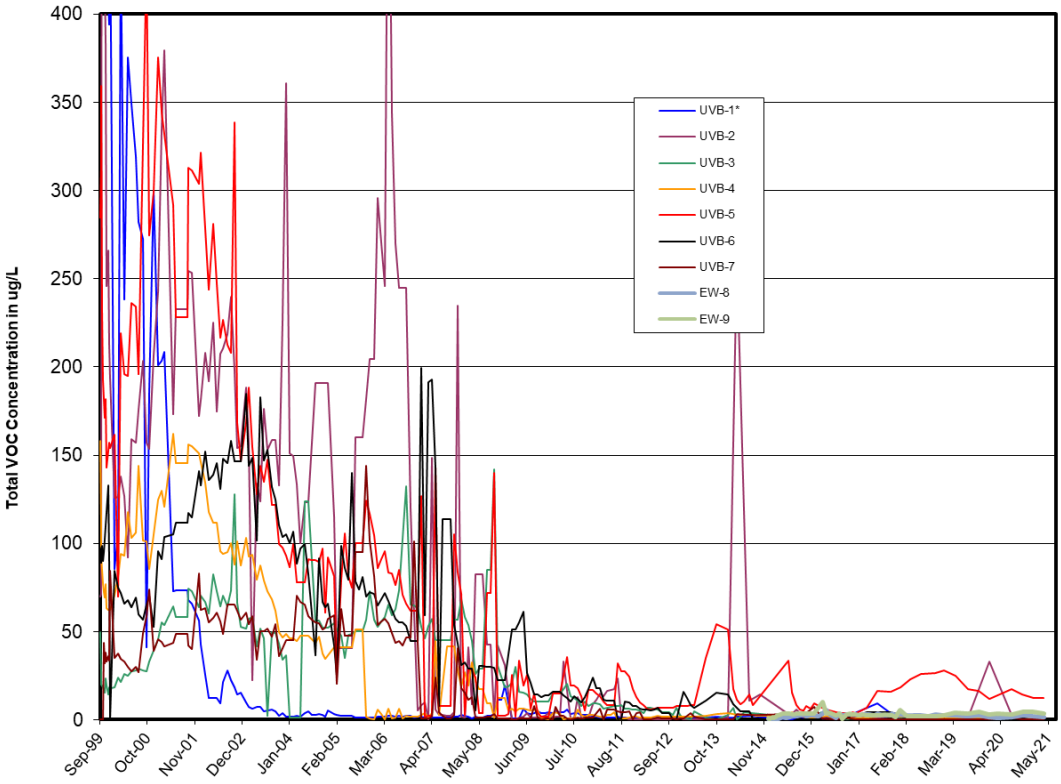

*Startup concentrations for UVB-1 are not illustrated on this graph.
TVOC concentration of 1,900 µg/L in September 1999, and 1,485 µg/L in October 1999.

Table 5-2
OU III Industrial Park Effluent Water Quality for EW-8 and EW-9
SPDES Equivalency Permit Concentrations April 1 – June 30, 2021

Parameter	Permit Limit	Max. Measured Value	Units	Frequency
Flow	Monitor	N/A	GPM	Continuous
pH (range)	5.0 - 8.5	N/A	SU	Weekly
Carbon Tetrachloride	5	N/A	ug/L	Monthly[1]
Chloroform	7	N/A	ug/L	Monthly[1]
1,2-Dichloroethane	0.6	N/A	ug/L	Monthly[1]
1,1-Dichloroethylene	5	N/A	ug/L	Monthly[1]
Tetrachloroethylene	5	N/A	ug/L	Monthly[1]
Trichloroethene	5	N/A	ug/L	Monthly[1]
1,1,1-Trichloroethane	5	N/A	ug/L	Monthly[1]

[1] The minimum measurement frequency shall be monthly following a period of 24 consecutive weekly sampling events showing no exceedances of the stated discharge limitations. Monthly sampling was initiated in August 2015.
NA = Not applicable since the system was placed in standby mode in July 2019.

System Operation

April through June 2021:

Extraction wells UVB-1 through UVB-7, EW-8 and EW-9 remained in stand-by mode.

Planned Operational Changes

- Maintain the seven UVB wells, and EW-8 and EW-9 in standby. If TVOC concentrations exceed the 50 µg/L capture goal adjacent to any of the wells they may be restarted. During the second quarter, TVOC concentrations in treatment wells UVB-1 through UVB-7, extraction wells EW-8 and EW-9, and adjacent core monitoring wells were below 50 µg/L.
- If extraction and monitoring wells remain below the capture goal for four consecutive sample rounds (through 4th quarter 2021), prepare and submit a Petition for System Closure.

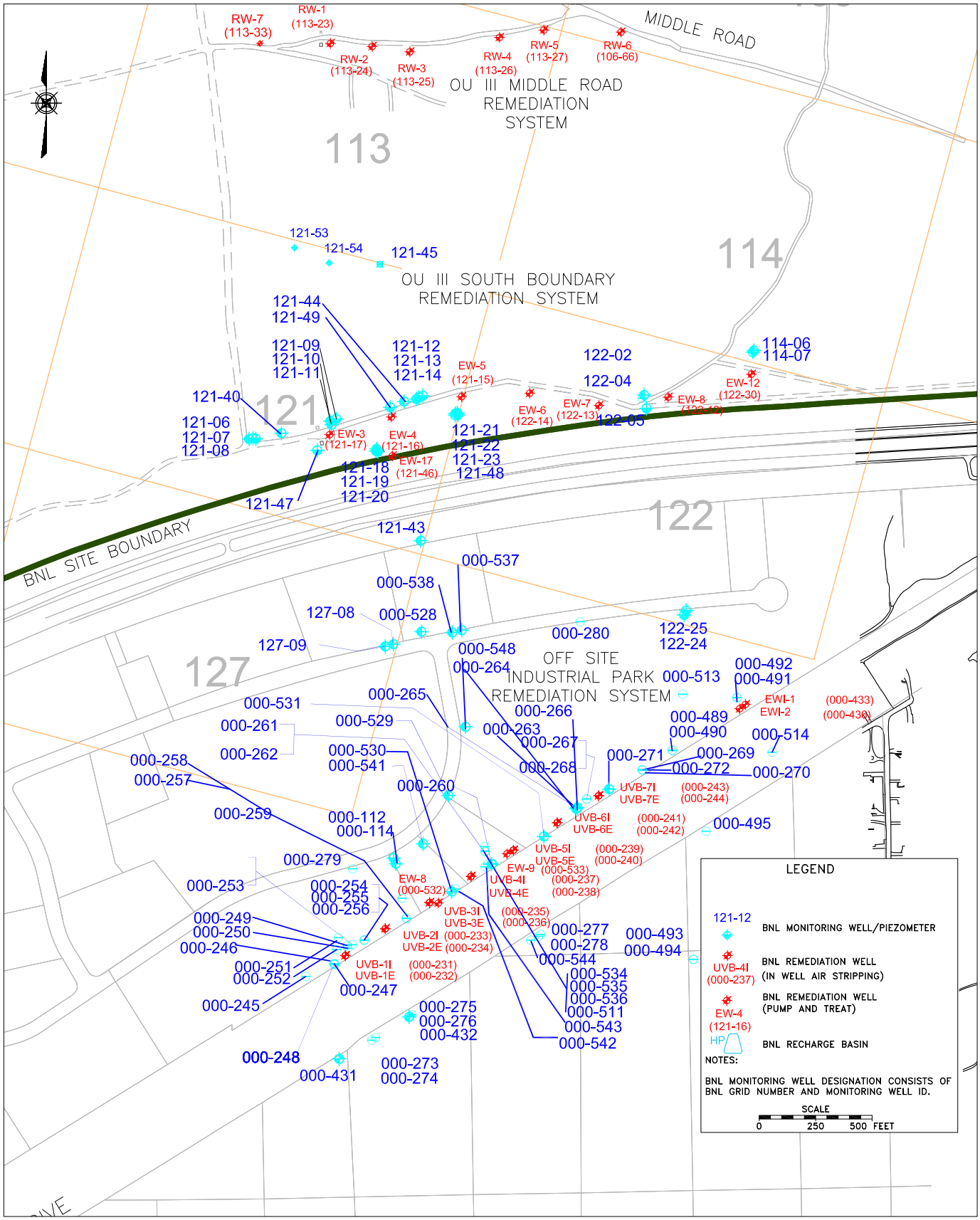

\\OERNT\GIS\GW_PROJECTS\ERD_QUARTERLIES\2Q_2021\FIG 5-3.DWG

ENVIRONMENTAL PROTECTION DIVISION

TITLE: OU III SOUTH BOUNDARY/INDUSTRIAL PARK/INDUSTRIAL PARK EAST MONITORING WELL NETWORKS

SITEWIDE REMEDIATION SYSTEMS SECOUND QUARTER 2021 OPERATIONS REPORT

DWN:	VT:HZ.:	DATE:	PROJECT NO.:
JEB	–	09/12/14	–
CHKD:	APPD:	REV.:	NOTES:
LDS	–	08/17/21	–

FIGURE NO.: 5–3

Table 5-3
OU III Industrial Park Monitoring Well Data
'Hits Only' April through June 2021

Site ID : 000-112

Chemical	Sample Date	Value	Det. Limit	Error	Units	Depth	Qual
524.2 TVOC	05/19/2021	0.23	--	--	UG/L	180.00	
Chloroform	05/19/2021	0.23	0.5	--	UG/L	180.00	J

Site ID : 000-249

Chemical	Sample Date	Value	Det. Limit	Error	Units	Depth	Qual
524.2 TVOC	05/20/2021	1.8	--	--	UG/L	264.00	
Carbon tetrachloride	05/20/2021	1.8	0.5	--	UG/L	264.00	

Site ID : 000-253

Chemical	Sample Date	Value	Det. Limit	Error	Units	Depth	Qual
524.2 TVOC	05/20/2021	1.2	--	--	UG/L	225.50	
Chloroform	05/20/2021	1.2	0.5	--	UG/L	225.50	

Site ID : 000-256

Chemical	Sample Date	Value	Det. Limit	Error	Units	Depth	Qual
524.2 TVOC	05/20/2021	1.27	--	--	UG/L	222.50	
Chloroform	05/20/2021	0.84	0.5	--	UG/L	222.50	
Tetrachloroethylene	05/20/2021	0.43	0.5	--	UG/L	222.50	J

Site ID : 000-259

Chemical	Sample Date	Value	Det. Limit	Error	Units	Depth	Qual
1,1,1-Trichloroethane	05/17/2021	0.52	0.5	--	UG/L	202.50	
1,1-Dichloroethylene	05/17/2021	0.42	0.5	--	UG/L	202.50	J
524.2 TVOC	05/17/2021	9.93	--	--	UG/L	202.50	
Carbon tetrachloride	05/17/2021	1.3	0.5	--	UG/L	202.50	
Chloroform	05/17/2021	0.3	0.5	--	UG/L	202.50	J
Methyl tert-butyl ether	05/17/2021	0.52	0.5	--	UG/L	202.50	
Tetrachloroethylene	05/17/2021	6.2	0.5	--	UG/L	202.50	
Trichloroethylene	05/17/2021	0.67	0.5	--	UG/L	202.50	

Site ID : 000-262

Chemical	Sample Date	Value	Det. Limit	Error	Units	Depth	Qual
524.2 TVOC	05/25/2021	0.71	--	--	UG/L	182.50	
Chloroform	05/25/2021	0.71	0.5	--	UG/L	182.50	

Site ID : 000-268

Chemical	Sample Date	Value	Det. Limit	Error	Units	Depth	Qual
524.2 TVOC	05/20/2021	0	--	--	UG/L	215.50	

Site ID : 000-271

Chemical	Sample Date	Value	Det. Limit	Error	Units	Depth	Qual
524.2 TVOC	05/25/2021	0.25	--	--	UG/L	215.50	

Table 5-3
OU III Industrial Park Monitoring Well Data
'Hits Only' April through June 2021

Site ID : 000-271

Chemical	Sample Date	Value	Det. Limit	Error	Units	Depth	Qual
Chloroform	05/25/2021	0.25	0.5	--	UG/L	215.50	J

Site ID : 000-273

Chemical	Sample Date	Value	Det. Limit	Error	Units	Depth	Qual
524.2 TVOC	05/24/2021	0	--	--	UG/L	185.00	

Site ID : 000-274

Chemical	Sample Date	Value	Det. Limit	Error	Units	Depth	Qual
524.2 TVOC	05/24/2021	1.1	--	--	UG/L	242.00	
Chloroform	05/24/2021	1.1	0.5	--	UG/L	242.00	

Site ID : 000-275

Chemical	Sample Date	Value	Det. Limit	Error	Units	Depth	Qual
524.2 TVOC	05/24/2021	0	--	--	UG/L	134.00	

Site ID : 000-276

Chemical	Sample Date	Value	Det. Limit	Error	Units	Depth	Qual
524.2 TVOC	05/24/2021	0.32	--	--	UG/L	164.00	
Chloroform	05/24/2021	0.32	0.5	--	UG/L	164.00	J

Site ID : 000-277

Chemical	Sample Date	Value	Det. Limit	Error	Units	Depth	Qual
524.2 TVOC	05/25/2021	0.44	--	--	UG/L	147.00	
Chloroform	05/25/2021	0.44	0.5	--	UG/L	147.00	J

Site ID : 000-278

Chemical	Sample Date	Value	Det. Limit	Error	Units	Depth	Qual
1,1,1-Trichloroethane	05/24/2021	1.8	0.5	--	UG/L	194.00	
1,1-Dichloroethylene	05/24/2021	0.62	0.5	--	UG/L	194.00	
524.2 TVOC	05/24/2021	5.03	--	--	UG/L	194.00	
Chloroform	05/24/2021	0.31	0.5	--	UG/L	194.00	J
cis-1,2-Dichloroethylene	05/24/2021	0.39	0.5	--	UG/L	194.00	J
Tetrachloroethylene	05/24/2021	1	0.5	--	UG/L	194.00	
Trichloroethylene	05/24/2021	0.91	0.5	--	UG/L	194.00	

Site ID : 000-279

Chemical	Sample Date	Value	Det. Limit	Error	Units	Depth	Qual
524.2 TVOC	05/17/2021	1.74	--	--	UG/L	193.00	
Chloroform	05/17/2021	1.1	0.5	--	UG/L	193.00	
Tetrachloroethylene	05/17/2021	0.64	0.5	--	UG/L	193.00	

Table 5-3
OU III Industrial Park Monitoring Well Data
'Hits Only' April through June 2021

Site ID : 000-431

Chemical	Sample Date	Value	Det. Limit	Error	Units	Depth	Qual
524.2 TVOC	05/24/2021	0.33	--	--	UG/L	260.00	
Chloroform	05/24/2021	0.33	0.5	--	UG/L	260.00	J

Site ID : 000-432

Chemical	Sample Date	Value	Det. Limit	Error	Units	Depth	Qual
524.2 TVOC	05/24/2021	0.65	--	--	UG/L	230.00	
Chloroform	05/24/2021	0.65	0.5	--	UG/L	230.00	

Site ID : 000-528

Chemical	Sample Date	Value	Det. Limit	Error	Units	Depth	Qual
524.2 TVOC	05/21/2021	4.94	--	--	UG/L	220.00	
Chloroform	05/21/2021	0.24	0.5	--	UG/L	220.00	J
cis-1,2-Dichloroethylene	05/21/2021	0.5	0.5	--	UG/L	220.00	
Tetrachloroethylene	05/21/2021	4.2	0.5	--	UG/L	220.00	

Site ID : 000-529

Chemical	Sample Date	Value	Det. Limit	Error	Units	Depth	Qual
1,1,1-Trichloroethane	05/20/2021	4.5	0.5	--	UG/L	215.00	
1,1-Dichloroethylene	05/20/2021	4.3	0.5	--	UG/L	215.00	
524.2 TVOC	05/20/2021	20.92	--	--	UG/L	215.00	
Carbon tetrachloride	05/20/2021	1.3	0.5	--	UG/L	215.00	
Chloroform	05/20/2021	0.32	0.5	--	UG/L	215.00	J
Tetrachloroethylene	05/20/2021	8	0.5	--	UG/L	215.00	
Trichloroethylene	05/20/2021	2.5	0.5	--	UG/L	215.00	

Site ID : 000-530

Chemical	Sample Date	Value	Det. Limit	Error	Units	Depth	Qual
1,1,1-Trichloroethane	05/17/2021	18	0.5	--	UG/L	210.00	
1,1-Dichloroethylene	05/17/2021	8.1	0.5	--	UG/L	210.00	
524.2 TVOC	05/17/2021	28.12	--	--	UG/L	210.00	
Methyl tert-butyl ether	05/17/2021	0.22	0.5	--	UG/L	210.00	J
Trichloroethylene	05/17/2021	1.8	0.5	--	UG/L	210.00	

Site ID : 000-531

Chemical	Sample Date	Value	Det. Limit	Error	Units	Depth	Qual
1,1,1-Trichloroethane	05/20/2021	2.1	0.5	--	UG/L	205.00	
1,1-Dichloroethylene	05/20/2021	2	0.5	--	UG/L	205.00	
524.2 TVOC	05/20/2021	34.7	--	--	UG/L	205.00	

Table 5-3
OU III Industrial Park Monitoring Well Data
'Hits Only' April through June 2021

Site ID : 000-531

Chemical	Sample Date	Value	Det. Limit	Error	Units	Depth	Qual
Carbon tetrachloride	05/20/2021	18	0.5	--	UG/L	205.00	
Chloroform	05/20/2021	1.5	0.5	--	UG/L	205.00	
Tetrachloroethylene	05/20/2021	1.2	0.5	--	UG/L	205.00	
Trichloroethylene	05/20/2021	9.9	0.5	--	UG/L	205.00	

Site ID : 000-537

Chemical	Sample Date	Value	Det. Limit	Error	Units	Depth	Qual
1,1,1-Trichloroethane	05/21/2021	7.9	0.5	--	UG/L	245.00	
1,1-Dichloroethylene	05/21/2021	3	0.5	--	UG/L	245.00	
524.2 TVOC	05/21/2021	52.29	--	--	UG/L	245.00	
Carbon tetrachloride	05/21/2021	1.2	0.5	--	UG/L	245.00	
Chloroform	05/21/2021	0.43	0.5	--	UG/L	245.00	J
cis-1,2-Dichloroethylene	05/21/2021	0.56	0.5	--	UG/L	245.00	
Tetrachloroethylene	05/21/2021	32	0.5	--	UG/L	245.00	
Trichloroethylene	05/21/2021	7.2	0.5	--	UG/L	245.00	

Site ID : 000-538

Chemical	Sample Date	Value	Det. Limit	Error	Units	Depth	Qual
1,1,1-Trichloroethane	05/21/2021	3.4	0.5	--	UG/L	215.00	
1,1-Dichloroethylene	05/21/2021	1.4	0.5	--	UG/L	215.00	
524.2 TVOC	05/21/2021	19.59	--	--	UG/L	215.00	
Carbon tetrachloride	05/21/2021	0.47	0.5	--	UG/L	215.00	J
Chloroform	05/21/2021	0.29	0.5	--	UG/L	215.00	J
cis-1,2-Dichloroethylene	05/21/2021	0.73	0.5	--	UG/L	215.00	
Tetrachloroethylene	05/21/2021	9	0.5	--	UG/L	215.00	
Trichloroethylene	05/21/2021	4.3	0.5	--	UG/L	215.00	

Site ID : 000-541

Chemical	Sample Date	Value	Det. Limit	Error	Units	Depth	Qual
1,1,1-Trichloroethane	05/25/2021	2.7	0.5	--	UG/L	235.00	
1,1-Dichloroethane	05/25/2021	0.29	0.5	--	UG/L	235.00	J
1,1-Dichloroethylene	05/25/2021	1.8	0.5	--	UG/L	235.00	
524.2 TVOC	05/25/2021	45.03	--	--	UG/L	235.00	
Carbon tetrachloride	05/25/2021	17	0.5	--	UG/L	235.00	
Chloroform	05/25/2021	4.2	0.5	--	UG/L	235.00	
cis-1,2-Dichloroethylene	05/25/2021	0.24	0.5	--	UG/L	235.00	J

Table 5-3
OU III Industrial Park Monitoring Well Data
'Hits Only' April through June 2021

Site ID : 000-541

Chemical	Sample Date	Value	Det. Limit	Error	Units	Depth	Qual
Tetrachloroethylene	05/25/2021	7.8	0.5	--	UG/L	235.00	
Trichloroethylene	05/25/2021	11	0.5	--	UG/L	235.00	

Site ID : 000-543

Chemical	Sample Date	Value	Det. Limit	Error	Units	Depth	Qual
524.2 TVOC	05/25/2021	0	--	--	UG/L	230.00	

Site ID : 000-544

Chemical	Sample Date	Value	Det. Limit	Error	Units	Depth	Qual
1,1,1-Trichloroethane	05/25/2021	2.9	0.5	--	UG/L	230.00	
1,1-Dichloroethylene	05/25/2021	2	0.5	--	UG/L	230.00	
524.2 TVOC	05/25/2021	5.72	--	--	UG/L	230.00	
Carbon tetrachloride	05/25/2021	0.45	0.5	--	UG/L	230.00	J
Chloroform	05/25/2021	0.37	0.5	--	UG/L	230.00	J

Site ID : 000-548

Chemical	Sample Date	Value	Det. Limit	Error	Units	Depth	Qual
1,1,1-Trichloroethane	05/21/2021	8.8	0.5	--	UG/L	235.00	
1,1-Dichloroethylene	05/21/2021	9.6	0.5	--	UG/L	235.00	
524.2 TVOC	05/21/2021	30.69	--	--	UG/L	235.00	
Carbon tetrachloride	05/21/2021	2.8	0.5	--	UG/L	235.00	
Chloroform	05/21/2021	0.18	0.5	--	UG/L	235.00	J
Tetrachloroethylene	05/21/2021	0.71	0.5	--	UG/L	235.00	
Trichloroethylene	05/21/2021	8.6	0.5	--	UG/L	235.00	

Site ID : 127-08

Chemical	Sample Date	Value	Det. Limit	Error	Units	Depth	Qual
1,1,1-Trichloroethane	05/25/2021	0.94	0.5	--	UG/L	240.00	
1,1-Dichloroethylene	05/25/2021	0.59	0.5	--	UG/L	240.00	
524.2 TVOC	05/25/2021	35.43	--	--	UG/L	240.00	
Carbon tetrachloride	05/25/2021	7.2	0.5	--	UG/L	240.00	
Chloroform	05/25/2021	1.4	0.5	--	UG/L	240.00	
Tetrachloroethylene	05/25/2021	23	0.5	--	UG/L	240.00	
Trichloroethylene	05/25/2021	2.3	0.5	--	UG/L	240.00	

Site ID : 127-09

Chemical	Sample Date	Value	Det. Limit	Error	Units	Depth	Qual
524.2 TVOC	05/26/2021	4.04	--	--	UG/L	225.00	

Table 5-3
OU III Industrial Park Monitoring Well Data
'Hits Only' April through June 2021

Site ID : 127-09

Chemical	Sample Date	Value	Det. Limit	Error	Units	Depth	Qual
Carbon tetrachloride	05/26/2021	0.26	0.5	--	UG/L	225.00	J
Chloroform	05/26/2021	0.98	0.5	--	UG/L	225.00	
Tetrachloroethylene	05/26/2021	2.8	0.5	--	UG/L	225.00	

Table 5-4
OU III Industrial Park Extraction Well Data
'Hits Only' April through June 2021

Site ID : 000-532 (EW-8)

Chemical	Sample Date	Value	Det. Limit	Error	Units	Depth	Qual
1,1,1-Trichloroethane	04/22/2021	0.42	0.5	--	UG/L	253.00	J
1,1-Dichloroethane	04/22/2021	0.29	0.5	--	UG/L	253.00	J
524.2 TVOC	04/22/2021	1.45	--	--	UG/L	253.00	
Tetrachloroethylene	04/22/2021	0.74	0.5	--	UG/L	253.00	

Site ID : 000-533 (EW-9)

Chemical	Sample Date	Value	Det. Limit	Error	Units	Depth	Qual
1,1,1-Trichloroethane	04/22/2021	0.64	0.5	--	UG/L	243.00	
1,1-Dichloroethane	04/22/2021	1.2	0.5	--	UG/L	243.00	
1,1-Dichloroethylene	04/22/2021	1.5	0.5	--	UG/L	243.00	
524.2 TVOC	04/22/2021	3.73	--	--	UG/L	243.00	
Methyl tert-butyl ether	04/22/2021	0.39	0.5	--	UG/L	243.00	J

Table 5-5
OU III Industrial Park Influent Data
'Hits Only' April through June 2021

Site ID : 000-231 (UVB-1 Influent)

Chemical	Sample Date	Value	Det. Limit	Error	Units	Depth	Qual
524.2 TVOC	04/22/2021	0.51	--	--	UG/L	230.00	
Methyl chloride	04/22/2021	0.51	0.5	--	UG/L	230.00	

Site ID : 000-233 (UVB-2 Influent)

Chemical	Sample Date	Value	Det. Limit	Error	Units	Depth	Qual
524.2 TVOC	04/22/2021	1.89	--	--	UG/L	205.00	
Chloroform	04/22/2021	0.21	0.5	--	UG/L	205.00	J
Methyl chloride	04/22/2021	0.49	0.5	--	UG/L	205.00	J
Tetrachloroethylene	04/22/2021	0.45	0.5	--	UG/L	205.00	J
Toluene	04/22/2021	0.74	0.5	--	UG/L	205.00	

Site ID : 000-235 (UVB-3 Influent)

Chemical	Sample Date	Value	Det. Limit	Error	Units	Depth	Qual
524.2 TVOC	04/22/2021	0.36	--	--	UG/L	204.00	
Methyl chloride	04/22/2021	0.36	0.5	--	UG/L	204.00	J

Site ID : 000-237 (UVB-4 Influent)

Chemical	Sample Date	Value	Det. Limit	Error	Units	Depth	Qual
524.2 TVOC	04/22/2021	0.96	--	--	UG/L	180.00	
Methyl chloride	04/22/2021	0.4	0.5	--	UG/L	180.00	J
Toluene	04/22/2021	0.56	0.5	--	UG/L	180.00	

Site ID : 000-239 (UVB-5 Influent)

Chemical	Sample Date	Value	Det. Limit	Error	Units	Depth	Qual
1,1,1-Trichloroethane	04/22/2021	1	0.5	--	UG/L	190.00	
1,1-Dichloroethylene	04/22/2021	0.6	0.5	--	UG/L	190.00	
524.2 TVOC	04/22/2021	12.45	--	--	UG/L	190.00	
Carbon tetrachloride	04/22/2021	4	0.5	--	UG/L	190.00	
Chloroform	04/22/2021	0.67	0.5	--	UG/L	190.00	
cis-1,2-Dichloroethylene	04/22/2021	0.56	0.5	--	UG/L	190.00	
Methyl chloride	04/22/2021	0.42	0.5	--	UG/L	190.00	J
Tetrachloroethylene	04/22/2021	1.4	0.5	--	UG/L	190.00	
Trichloroethylene	04/22/2021	3.8	0.5	--	UG/L	190.00	

Site ID : 000-241 (UVB-6 Influent)

Chemical	Sample Date	Value	Det. Limit	Error	Units	Depth	Qual
524.2 TVOC	04/22/2021	0.21	--	--	UG/L	200.00	
Methyl chloride	04/22/2021	0.21	0.5	--	UG/L	200.00	J

Table 5-5
OU III Industrial Park Influent Data
'Hits Only' April through June 2021

Site ID : 000-243 (UVB-7 Influent)

Chemical	Sample Date	Value	Det. Limit	Error	Units	Depth	Qual
524.2 TVOC	04/22/2021	0.22	--	--	UG/L	215.00	
Methyl chloride	04/22/2021	0.22	0.5	--	UG/L	215.00	J

Qualifiers :

J = Estimated value.

D = Compound was identified in an analysis at a secondary dilution factor.

Organic Compounds :

B = Compound was found in both the sample And associated laboratory blank.

Inorganic Compounds :

B = Result Is between instrument detection limit And contract required reporting limit.

Section 6

OU III Former Carbon Tetrachloride Pump & Treat System (System Closed)

The Draft Petition for Closure for the OU III Carbon Tetrachloride Groundwater Removal Action was submitted to the regulators for review in August 2009. Following the incorporation of EPA comments, in October 2009 the Final Petition for Closure for the OU III Carbon Tetrachloride Groundwater Removal Action was issued to the regulators. EPA and NYSDEC provided approval in October 2009. Since that time, activities have been concluded with decommissioning and dismantling of the Carbon Tetrachloride treatment system. A decommissioning report was submitted to the regulators in March 2011.

Section 7
Q2-2021 Operations Summary
OU III Building 96 Pump and Treat System

Process: Three (3) re-circulation wells each connected to an individual shallow tray air-stripping unit and one (1) well with a shallow tray air-stripping unit, with discharge to a drainage culvert and Recharge Basin HS.

Goal: Remediation of the volatile organic compounds (VOCs) in the source area and reach Maximum Contaminant Levels (MCLs) in core monitoring wells within 30 years for the Upper Glacial aquifer (by 2030).

Start Date: January 2001

Table 7-1
OU III Building 96
Pumping Rates (gpm)

Recirculation Treatment Well	RTW-1	RTW-2	RTW-3	RTW-4
Site Id #	095-151	095-153	095-155	095-157
Screen Interval (feet bls)	48-58	48-58	48-58	48-58
Desired Flow Rate (gpm)	60	0	0	0
April	57	0	0	0
May	59	0	0	0
June	56	0	0	0
Actual (Avg. over Qtr.)	**57**	**0**	**0**	**0**

Note: RTW-1 was restarted in 2008 with discharge to Basin HS. RTW-2 and RTW-3 were placed in standby mode in January 2016. RTW-4 was placed in standby mode in 2012. RTW-2 was restarted November 2018 and placed back in standby June 2020. In June 2019, RTW-1 pumping rate was increased from 30 gpm to 60 gpm.

Figure 7-1
OU III Building 96
Cumulative Mass Removal of VOC's vs. Time

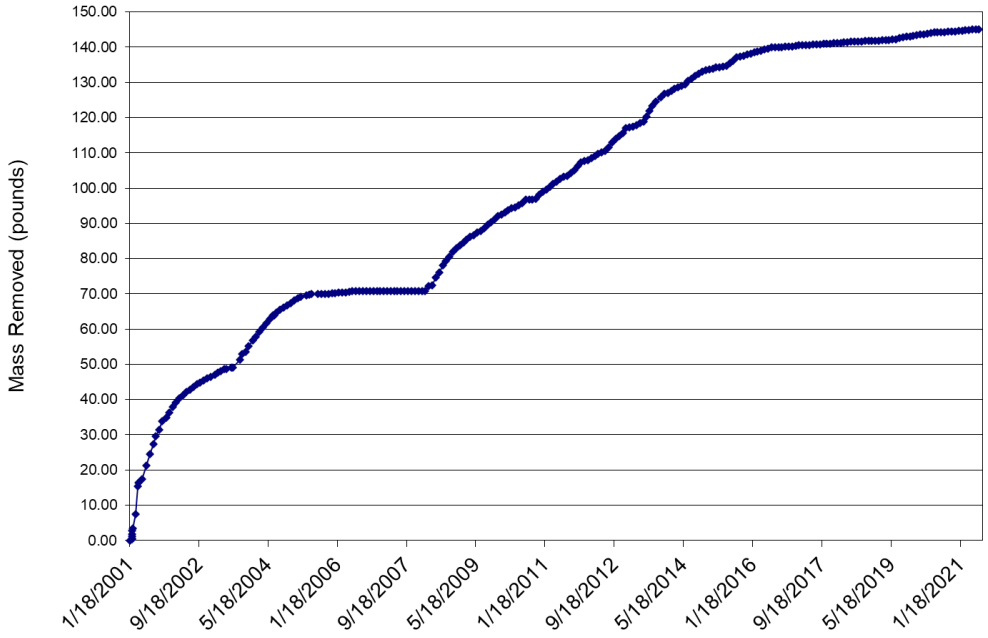

Figure 7-2
OU III Building 96
Influent TVOC Concentrations vs. Time

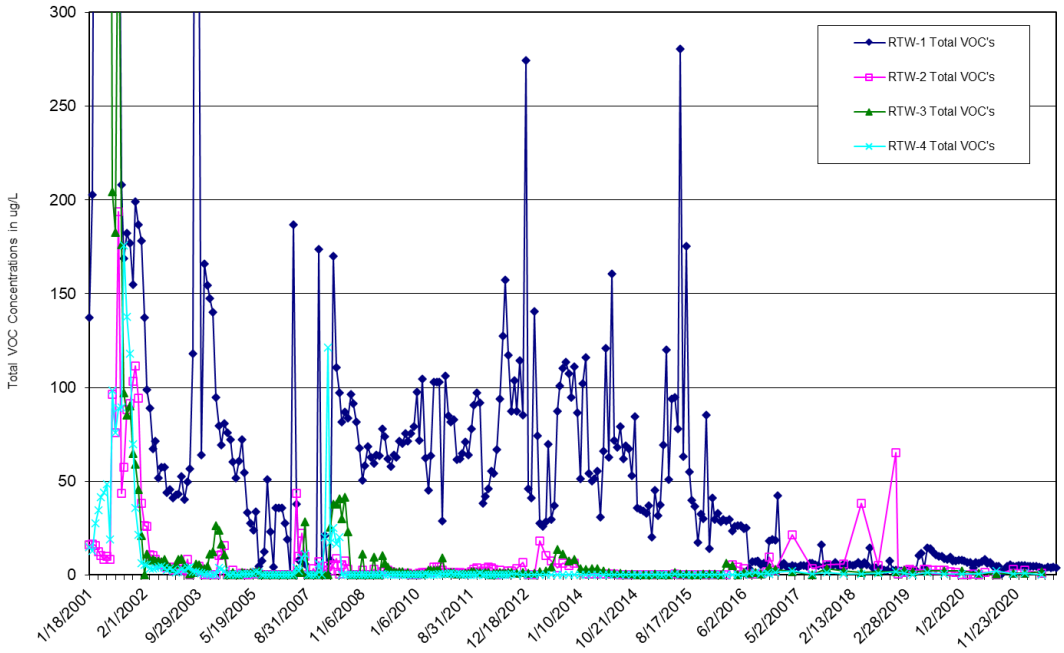

Table 7-2
Effluent Water Quality for RTW-1
SPDES Equivalency Permit Concentrations April 1, 2021– June 30, 2021

Parameter	Permit Limit	Max. Measured Value	Units	Frequency*
Flow	120	59	GPM	Continuous
pH (range)	5.0 - 8.5	7.1 – 7.8	SU	Weekly
Tetrachloroethylene	5.0	<0.5	ug/L	Monthly
1,1,1-Trichloroethane	5.0	<0.5	ug/L	Monthly
Thallium	Monitor	<2.0	ug/L	Monthly
Trichlorofluoromethane	5.0	<0.5	ug/L	Monthly
Methyl Bromide	5.0	<0.5	ug/L	Monthly
Methyl Chloride	5.0	<0.5	ug/L	Monthly
Methylene Chloride	5.0	<0.5	ug/L	Monthly

ND = Not detected.
* The required effluent sampling frequency is monthly following a period of 24 consecutive weekly with no exceedances. Weekly for pH.
Note: Starting in June 2019, the flow from Bldg. 96 RTW-1 was increased to 60 gallons per minute and the water is being treated at the Building 452 Freon-11 treatment system due to the larger capacity of that system. Beginning with the July 2019 Discharge Monitoring Report (DMR), the RTW-1 discharge is formally reported under the Freon-11 Equivalency Permit. The data are also provided here for informational purposes.

System Operations

April 2021:

Extraction well RTW-1 ran normally for the month. The system treated approximately 2.5 million gallons of water.

May 2021:

Extraction well RTW-1 ran normally for the month. The system treated approximately 2.5

million gallons of water.

June 2021:

Extraction well RTW-1 ran normally for the month. The system treated approximately 2.5 million gallons of water.

The system treated approximately 7.5 million gallons of water during the second quarter of 2021.

During the second quarter of 2021, the highest PCE concentration in the Building 96 monitoring wells was 53 µg/L in well 085-379. The maximum PCE detection in extraction well RTW-1 in the second quarter was 4.2 µg/L. Trichlorofluoromethane (Freon-11) was detected up to 0.22 µg/L in RTW-1.

Planned Operational Changes

- Maintain full time operation of treatment well RTW-1. Monitor VOC concentrations in well 085-379 to determine when RTW-1 can be shut down. Maintain a monthly sampling frequency of RTW-1 influent and effluent.
- As per a recommendation in the 2021 CERCLA Five-Year Review Report, closely monitor TVOC concentrations in the plume source area and evaluate/implement a liquid carbon with zero-valent iron in-situ treatment for the immediate source area.
- Maintain treatment wells RTW-2, RTW-3, and RTW-4 in standby mode, and restart the wells if extraction or monitoring well data indicate that TVOC concentrations exceed 50 µg/L. During the first quarter of 2021, the maximum TVOC concentration was 2.2 µg/L in monitoring well 095-168. This well is located immediately downgradient of extraction well RTW-3. Extraction wells RTW-2, RTW-3 or RTW-4 did not exceed a TVOC concentration of 50 µg/L.

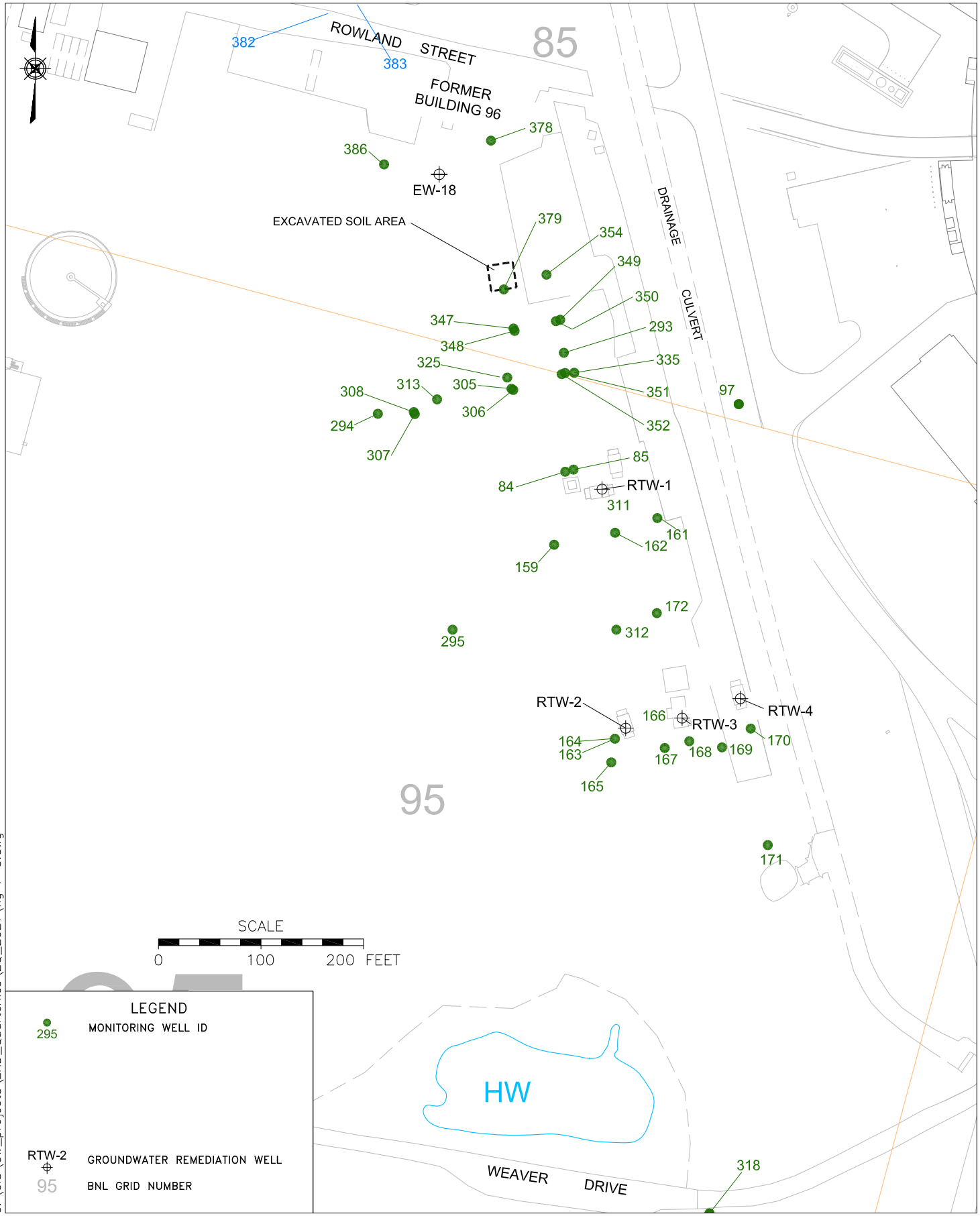

G:\GIS\Gw_projects\ERD_Quarterlies\2Q_2021\fig 7-3.dwg

ENVIRONMENTAL PROTECTION DIVISION

TITLE:

OU III BUILDING 96 MONITORING WELL NETWORK

SITEWIDE REMEDIATION SYSTEMS
SECOUND QUARTER 2021 OPERATIONS REPORT

DWN:	VT: HZ.:	DATE:	PROJECT NO.:
AJZ	–	06/15/18	–
CHKD:	APPD:	REV.:	NOTES:
LDS	--	08/17/21	–

FIGURE NO.: 7-3

Table 7-3
OU III Building 96 Monitoring Well Data
'Hits Only' April through June 2021

Site ID : 085-293

Chemical	Sample Date	Value	Det. Limit	Error	Units	Depth	Qual
524.2 TVOC	04/16/2021	0.96	--	--	UG/L	50.00	
Chloroform	04/16/2021	0.8	0.5	--	UG/L	50.00	
Tetrachloroethylene	04/16/2021	0.16	0.5	--	UG/L	50.00	J

Site ID : 085-335

Chemical	Sample Date	Value	Det. Limit	Error	Units	Depth	Qual
1,1,1-Trichloroethane	04/16/2021	0.19	0.5	--	UG/L	35.00	J
524.2 TVOC	04/16/2021	17.19	--	--	UG/L	35.00	
Tetrachloroethylene	04/16/2021	17	0.5	--	UG/L	35.00	

Site ID : 085-347

Chemical	Sample Date	Value	Det. Limit	Error	Units	Depth	Qual
524.2 TVOC	04/16/2021	5.8	--	--	UG/L	22.50	
Tetrachloroethylene	04/16/2021	5.8	0.5	--	UG/L	22.50	

Site ID : 085-348

Chemical	Sample Date	Value	Det. Limit	Error	Units	Depth	Qual
524.2 TVOC	04/16/2021	17.74	--	--	UG/L	34.50	
Chloroform	04/16/2021	0.27	0.5	--	UG/L	34.50	J
cis-1,2-Dichloroethylene	04/16/2021	0.47	0.5	--	UG/L	34.50	J
Tetrachloroethylene	04/16/2021	17	0.5	--	UG/L	34.50	

Site ID : 085-349

Chemical	Sample Date	Value	Det. Limit	Error	Units	Depth	Qual
524.2 TVOC	04/16/2021	4	--	--	UG/L	22.50	
Tetrachloroethylene	04/16/2021	4	0.5	--	UG/L	22.50	

Site ID : 085-350

Chemical	Sample Date	Value	Det. Limit	Error	Units	Depth	Qual
1,1,1-Trichloroethane	04/16/2021	0.19	0.5	--	UG/L	34.50	J
524.2 TVOC	04/16/2021	8.19	--	--	UG/L	34.50	
Tetrachloroethylene	04/16/2021	8	0.5	--	UG/L	34.50	

Site ID : 085-351

Chemical	Sample Date	Value	Det. Limit	Error	Units	Depth	Qual
524.2 TVOC	04/15/2021	3.3	--	--	UG/L	22.00	
Tetrachloroethylene	04/15/2021	3.3	0.5	--	UG/L	22.00	

Site ID : 085-352

Chemical	Sample Date	Value	Det. Limit	Error	Units	Depth	Qual
1,1,1-Trichloroethane	04/15/2021	0.18	0.5	--	UG/L	34.50	J

Table 7-3
OU III Building 96 Monitoring Well Data
'Hits Only' April through June 2021

Site ID : 085-352

Chemical	Sample Date	Value	Det. Limit	Error	Units	Depth	Qual
524.2 TVOC	04/15/2021	9.18	--	--	UG/L	34.50	
Tetrachloroethylene	04/15/2021	9	0.5	--	UG/L	34.50	

Site ID : 085-354

Chemical	Sample Date	Value	Det. Limit	Error	Units	Depth	Qual
1,1,1-Trichloroethane	04/16/2021	0.24	0.5	--	UG/L	22.50	J
524.2 TVOC	04/16/2021	8.14	--	--	UG/L	22.50	
Tetrachloroethylene	04/16/2021	7.9	0.5	--	UG/L	22.50	

Site ID : 085-378

Chemical	Sample Date	Value	Det. Limit	Error	Units	Depth	Qual
524.2 TVOC	04/16/2021	0	--	--	UG/L	23.50	

Site ID : 085-379

Chemical	Sample Date	Value	Det. Limit	Error	Units	Depth	Qual
524.2 TVOC	04/20/2021	53.83	--	--	UG/L	26.00	
Tetrachloroethylene	04/20/2021	53	2.5	--	UG/L	26.00	D

Site ID : 095-159

Chemical	Sample Date	Value	Det. Limit	Error	Units	Depth	Qual
524.2 TVOC	04/14/2021	5.3	--	--	UG/L	50.00	
Tetrachloroethylene	04/14/2021	5.3	0.5	--	UG/L	50.00	
524.2 TVOC	05/12/2021	6.9	--	--	UG/L	50.00	
Tetrachloroethylene	05/12/2021	6.9	0.5	--	UG/L	50.00	

Site ID : 095-162

Chemical	Sample Date	Value	Det. Limit	Error	Units	Depth	Qual
524.2 TVOC	04/14/2021	0.6	--	--	UG/L	50.00	
Chloroform	04/14/2021	0.6	0.5	--	UG/L	50.00	

Site ID : 095-163

Chemical	Sample Date	Value	Det. Limit	Error	Units	Depth	Qual
524.2 TVOC	04/15/2021	0.47	--	--	UG/L	50.00	
Tetrachloroethylene	04/15/2021	0.47	0.5	--	UG/L	50.00	J

Site ID : 095-165

Chemical	Sample Date	Value	Det. Limit	Error	Units	Depth	Qual
524.2 TVOC	04/15/2021	0.85	--	--	UG/L	50.00	
Tetrachloroethylene	04/15/2021	0.85	0.5	--	UG/L	50.00	

Site ID : 095-166

Chemical	Sample Date	Value	Det. Limit	Error	Units	Depth	Qual
524.2 TVOC	04/15/2021	0.64	--	--	UG/L	50.00	

Table 7-3
OU III Building 96 Monitoring Well Data
'Hits Only' April through June 2021

Site ID : 095-166

Chemical	Sample Date	Value	Det. Limit	Error	Units	Depth	Qual
Chloroform	04/15/2021	0.43	0.5	--	UG/L	50.00	J
Tetrachloroethylene	04/15/2021	0.21	0.5	--	UG/L	50.00	J

Site ID : 095-168

Chemical	Sample Date	Value	Det. Limit	Error	Units	Depth	Qual
524.2 TVOC	04/14/2021	2.24	--	--	UG/L	50.00	
Chloroform	04/14/2021	1.9	0.5	--	UG/L	50.00	
Tetrachloroethylene	04/14/2021	0.34	0.5	--	UG/L	50.00	J

Site ID : 095-169

Chemical	Sample Date	Value	Det. Limit	Error	Units	Depth	Qual
524.2 TVOC	04/14/2021	1.42	--	--	UG/L	50.00	
Chloroform	04/14/2021	1.2	0.5	--	UG/L	50.00	
Tetrachloroethylene	04/14/2021	0.22	0.5	--	UG/L	50.00	J

Site ID : 095-170

Chemical	Sample Date	Value	Det. Limit	Error	Units	Depth	Qual
524.2 TVOC	04/14/2021	1.5	--	--	UG/L	50.00	
Chloroform	04/14/2021	1.5	0.5	--	UG/L	50.00	

Site ID : 095-172

Chemical	Sample Date	Value	Det. Limit	Error	Units	Depth	Qual
524.2 TVOC	04/14/2021	1.64	--	--	UG/L	50.00	
Chloroform	04/14/2021	1.5	0.5	--	UG/L	50.00	
Tetrachloroethylene	04/14/2021	0.14	0.5	--	UG/L	50.00	J

Site ID : 095-294

Chemical	Sample Date	Value	Det. Limit	Error	Units	Depth	Qual
524.2 TVOC	04/20/2021	3.4	--	--	UG/L	30.00	
Tetrachloroethylene	04/20/2021	3.4	0.5	--	UG/L	30.00	

Site ID : 095-305

Chemical	Sample Date	Value	Det. Limit	Error	Units	Depth	Qual
524.2 TVOC	04/19/2021	2.9	--	--	UG/L	22.50	
Tetrachloroethylene	04/19/2021	2.9	0.5	--	UG/L	22.50	

Site ID : 095-306

Chemical	Sample Date	Value	Det. Limit	Error	Units	Depth	Qual
524.2 TVOC	04/19/2021	15	--	--	UG/L	34.50	
Tetrachloroethylene	04/19/2021	15	0.5	--	UG/L	34.50	

Table 7-3
OU III Building 96 Monitoring Well Data
'Hits Only' April through June 2021

Site ID : 095-307

Chemical	Sample Date	Value	Det. Limit	Error	Units	Depth	Qual
524.2 TVOC	04/19/2021	1.7	--	--	UG/L	32.50	
Tetrachloroethylene	04/19/2021	1.7	0.5	--	UG/L	32.50	

Site ID : 095-308

Chemical	Sample Date	Value	Det. Limit	Error	Units	Depth	Qual
524.2 TVOC	04/19/2021	2.8	--	--	UG/L	37.50	
Tetrachloroethylene	04/19/2021	2.8	0.5	--	UG/L	37.50	

Site ID : 095-312

Chemical	Sample Date	Value	Det. Limit	Error	Units	Depth	Qual
524.2 TVOC	04/15/2021	0.74	--	--	UG/L	50.00	
Chloroform	04/15/2021	0.74	0.5	--	UG/L	50.00	

Site ID : 095-313

Chemical	Sample Date	Value	Det. Limit	Error	Units	Depth	Qual
524.2 TVOC	04/19/2021	3.4	--	--	UG/L	52.70	
Tetrachloroethylene	04/19/2021	3.4	0.5	--	UG/L	52.70	

Site ID : 095-318

Chemical	Sample Date	Value	Det. Limit	Error	Units	Depth	Qual
524.2 TVOC	04/21/2021	0.62	--	--	UG/L	65.00	
Tetrachloroethylene	04/21/2021	0.62	0.5	--	UG/L	65.00	

Site ID : 095-325

Chemical	Sample Date	Value	Det. Limit	Error	Units	Depth	Qual
524.2 TVOC	04/19/2021	10.884	--	--	UG/L	45.00	
Bromodichloromethane	04/19/2021	0.094	0.5	--	UG/L	45.00	J
Chloroform	04/19/2021	0.48	0.5	--	UG/L	45.00	J
cis-1,2-Dichloroethylene	04/19/2021	0.31	0.5	--	UG/L	45.00	J
Tetrachloroethylene	04/19/2021	10	0.5	--	UG/L	45.00	

Site ID : 095-84

Chemical	Sample Date	Value	Det. Limit	Error	Units	Depth	Qual
524.2 TVOC	04/14/2021	29	--	--	UG/L	35.00	
Tetrachloroethylene	04/14/2021	29	0.5	--	UG/L	35.00	

Site ID : 095-85

Chemical	Sample Date	Value	Det. Limit	Error	Units	Depth	Qual
524.2 TVOC	04/15/2021	0.63	--	--	UG/L	95.00	
Chloroform	04/15/2021	0.63	0.5	--	UG/L	95.00	

Table 7-5
OU III Building 96 Influent Data
'Hits Only' April through June 2021

Site ID : 095-151 (RTW-1 Influent)

Chemical	Sample Date	Value	Det. Limit	Error	Units	Depth	Qual
524.2 TVOC	04/06/2021	3.91	--	--	UG/L	0.00	
Chloroform	04/06/2021	0.51	0.5	--	UG/L	0.00	
Tetrachloroethylene	04/06/2021	3.4	0.5	--	UG/L	0.00	
524.2 TVOC	04/19/2021	3.42	--	--	UG/L	0.00	
Chloroform	04/19/2021	0.62	0.5	--	UG/L	0.00	
Tetrachloroethylene	04/19/2021	2.8	0.5	--	UG/L	0.00	
524.2 TVOC	05/04/2021	4.42	--	--	UG/L	0.00	
Tetrachloroethylene	05/04/2021	4.2	0.5	--	UG/L	0.00	
Trichlorofluoromethane	05/04/2021	0.22	0.5	--	UG/L	0.00	J
524.2 TVOC	05/17/2021	3.7	--	--	UG/L	0.00	
Tetrachloroethylene	05/17/2021	3.7	0.5	--	UG/L	0.00	
524.2 TVOC	06/03/2021	4.31	--	--	UG/L	0.00	
Chloroform	06/03/2021	0.53	0.5	--	UG/L	0.00	
Tetrachloroethylene	06/03/2021	3.6	0.5	--	UG/L	0.00	
Trichlorofluoromethane	06/03/2021	0.18	0.5	--	UG/L	0.00	J
524.2 TVOC	06/14/2021	3.76	--	--	UG/L	0.00	
Chloroform	06/14/2021	0.49	0.5	--	UG/L	0.00	J
Tetrachloroethylene	06/14/2021	3.1	0.5	--	UG/L	0.00	
Trichlorofluoromethane	06/14/2021	0.17	0.5	--	UG/L	0.00	J

Site ID : 095-153 (RTW-2 Influent)

Chemical	Sample Date	Value	Det. Limit	Error	Units	Depth	Qual
524.2 TVOC	04/06/2021	1	--	--	UG/L	0.00	
Chloroform	04/06/2021	0.38	0.5	--	UG/L	0.00	J
Tetrachloroethylene	04/06/2021	0.3	0.5	--	UG/L	0.00	J
Trichlorofluoromethane	04/06/2021	0.32	0.5	--	UG/L	0.00	J

Site ID : 095-155 (RTW-3 Influent)

Chemical	Sample Date	Value	Det. Limit	Error	Units	Depth	Qual
524.2 TVOC	04/06/2021	1.64	--	--	UG/L	0.00	
Chloroform	04/06/2021	1.5	0.5	--	UG/L	0.00	
Tetrachloroethylene	04/06/2021	0.14	0.5	--	UG/L	0.00	J

Site ID : 095-157 (RTW-4 Influent)

Chemical	Sample Date	Value	Det. Limit	Error	Units	Depth	Qual
524.2 TVOC	04/06/2021	0.36	--	--	UG/L	0.00	

Table 7-5
OU III Building 96 Influent Data
'Hits Only' April through June 2021

Site ID : 095-157 (RTW-4 Influent)

Chemical	Sample Date	Value	Det. Limit	Error	Units	Depth	Qual
Chloroform	04/06/2021	0.13	0.5	--	UG/L	0.00	J
Tetrachloroethylene	04/06/2021	0.23	0.5	--	UG/L	0.00	J

Table 7-6
OU III Building 96 Effluent Data
'Hits Only' April through June 2021

Site ID : 095-152 (RTW-1 Effluent)

Chemical	Sample Date	Value	Det. Limit	Error	Units	Depth	Qual
524.2 TVOC	04/06/2021	0	--	--	UG/L	0.00	
524.2 TVOC	04/19/2021	0	--	--	UG/L	0.00	
524.2 TVOC	05/04/2021	0	--	--	UG/L	0.00	
524.2 TVOC	05/17/2021	0	--	--	UG/L	0.00	
524.2 TVOC	06/03/2021	0	--	--	UG/L	0.00	
524.2 TVOC	06/14/2021	0	--	--	UG/L	0.00	

Qualifiers :

J = Estimated value.

D = Compound was identified in an analysis at a secondary dilution factor.

Organic Compounds :

B = Compound was found in both the sample And associated laboratory blank.

Inorganic Compounds :

B = Result Is between instrument detection limit And contract required reporting limit.

Section 8

OU IV Former Air Sparge/Soil Vapor Extraction System (System Closed)

A petition was submitted in June 2002 for closure of this project. The EPA and DEC provided their approval for system closure in July 2003. The system was decommissioned in the fall of 2003. Per the *2010 Groundwater Status Report*, groundwater monitoring related to the OU I Air Sparge/Soil Vapor Extraction System is concluded.

Section 9

Q2-2021 Operations Summary
OU VI Ethylene Dibromide Pump & Treat System

Process: Groundwater extraction and liquid phase granular activated carbon treatment, with discharge to injection wells.

Goal: Reach the ethylene dibromide Maximum Contaminant Level (MCL) in core monitoring wells within 30 years for the Upper Glacial aquifer (by 2030).

Start Date: October 2004

Table 9-1
OU VI Ethylene Dibromide Pump and Treat System
Pumping Rates (gpm)

Extraction Well	**EW-1E**	**EW-2E**
Site Id #	000-503	000-504
Screened Interval (feet below grade)	115-135	115-135
Desired Flow Rate (GPM)	160	190
April	168	98
May	166	191
June	158	189
Actual (Avg. over Qtr.)	**164**	**160**

Figure 9-1
OU VI Cumulative Mass Removal of EDB vs. Time

Note: Due to the low concentrations of ethylene dibromide in the extraction wells, presentation of a mass removal graph is not appropriate.

Figure 9-2
OU VI Ethylene Dibromide
Influent EDB Concentration vs. Time

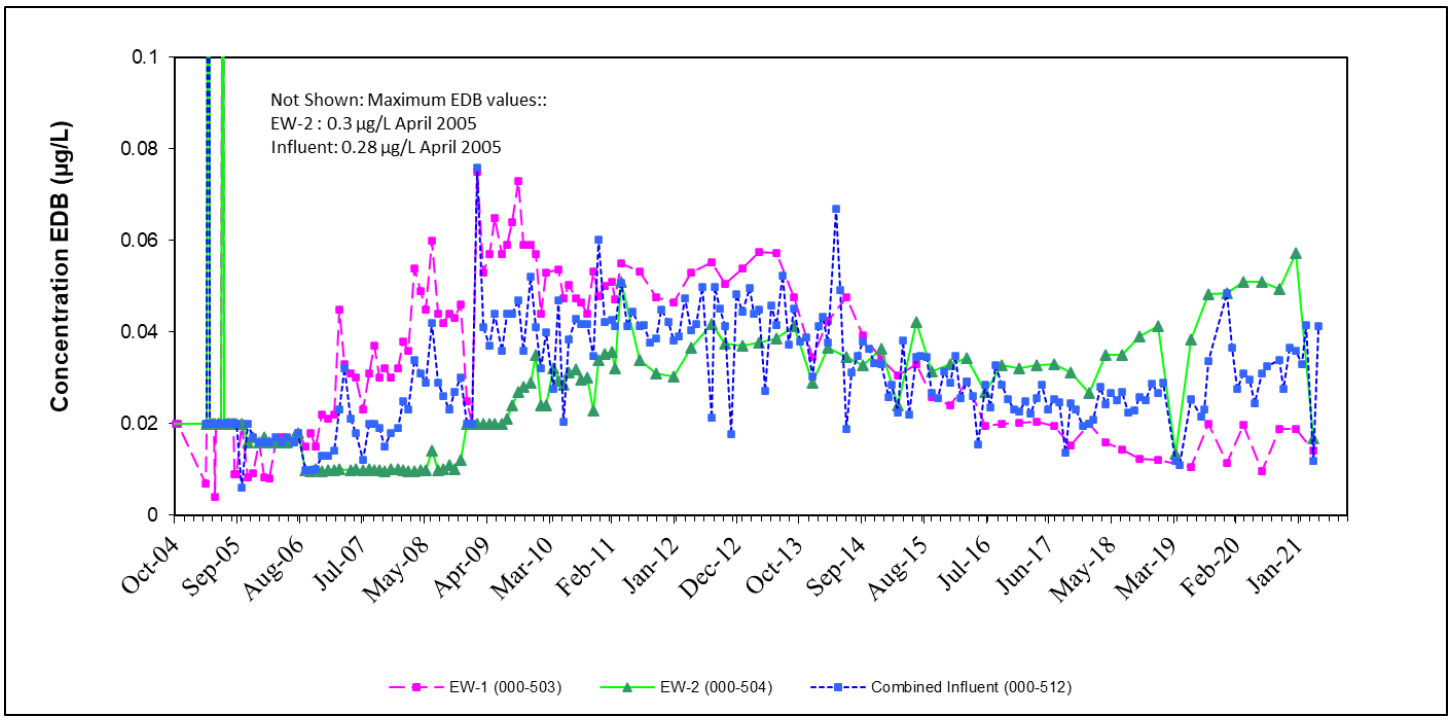

Table 9-2
OU VI Ethylene Dibromide Effluent Water Quality
SPDES Equivalency Permit Concentrations April 1, 2021 – June 30, 2021

Parameter	Permit Limit	Max. Measured Value	Units	Frequency
Flow	450	357	GPM	Continuous
pH	5.0 - 8.5	6.4-6.7	SU	Weekly
Ethylene Dibromide	.03	<0.02	ug/L	Monthly**
Chloroform	7.0	1.1	ug/L	Monthly**
1,1-Dichloroethene	5.0	<0.5	ug/L	Monthly**
1,1,1-Trichloroethane	5.0	<0.5	ug/L	Monthly**
Methyl Chloride	5.0	<0.5	ug/L	Monthly**
Methylene Chloride	5.0	<0.5	ug/L	Monthly**

***Minimum to maximum value for pH during this operational period.**
**** The minimum measurement frequency shall be monthly following a period of 24 consecutive weekly sampling events showing no exceedances of the stated discharge limitations.**

System Operations Summary

April 2021:

Well EW-2 was down from March 22 to April 12 for replacement of a faulty flow meter. The system treated approximately 12 million gallons of water.

May 2021:

The system operated normally for the month. The system treated approximately 15 million gallons of water.

June 2021:

The system operated normally for the month. The system treated approximately 15 million gallons of water.

The system treated approximately 42 million gallons of water during the second quarter of 2021.

As recommended in the 2020 Groundwater Status Report, in June and July 2021 two additional vertical profile wells (EDB-VP-05-2021 and EDB-VP-06-2021) were installed to provide updated geologic and groundwater quality data at the base of the Deep Upper Glacial aquifer. In addition, three permanent monitoring wells were installed in July to enhance monitoring of the EDB plume (000-570, 000-571 and 000-572). The location of

the profile wells is shown on Figure 9-3 and the analytical data detections are included in Table 9-7. The maximum EDB concentration in EDB-VP-06-2021 was 0.43 µg/L at 157 feet below grade. EDB was not detected in EDB-VP-05-2021.

Planned Operational Changes

- Maintain full time operation of the treatment system and continue quarterly sampling of the extraction wells.
- Based on the geologic and vertical profile well data collected over the last year, perform groundwater modeling simulations to help determine the scope of system modification in the form of additional extraction wells to re-establish plume capture and ensure the achievement of ROD cleanup goals.

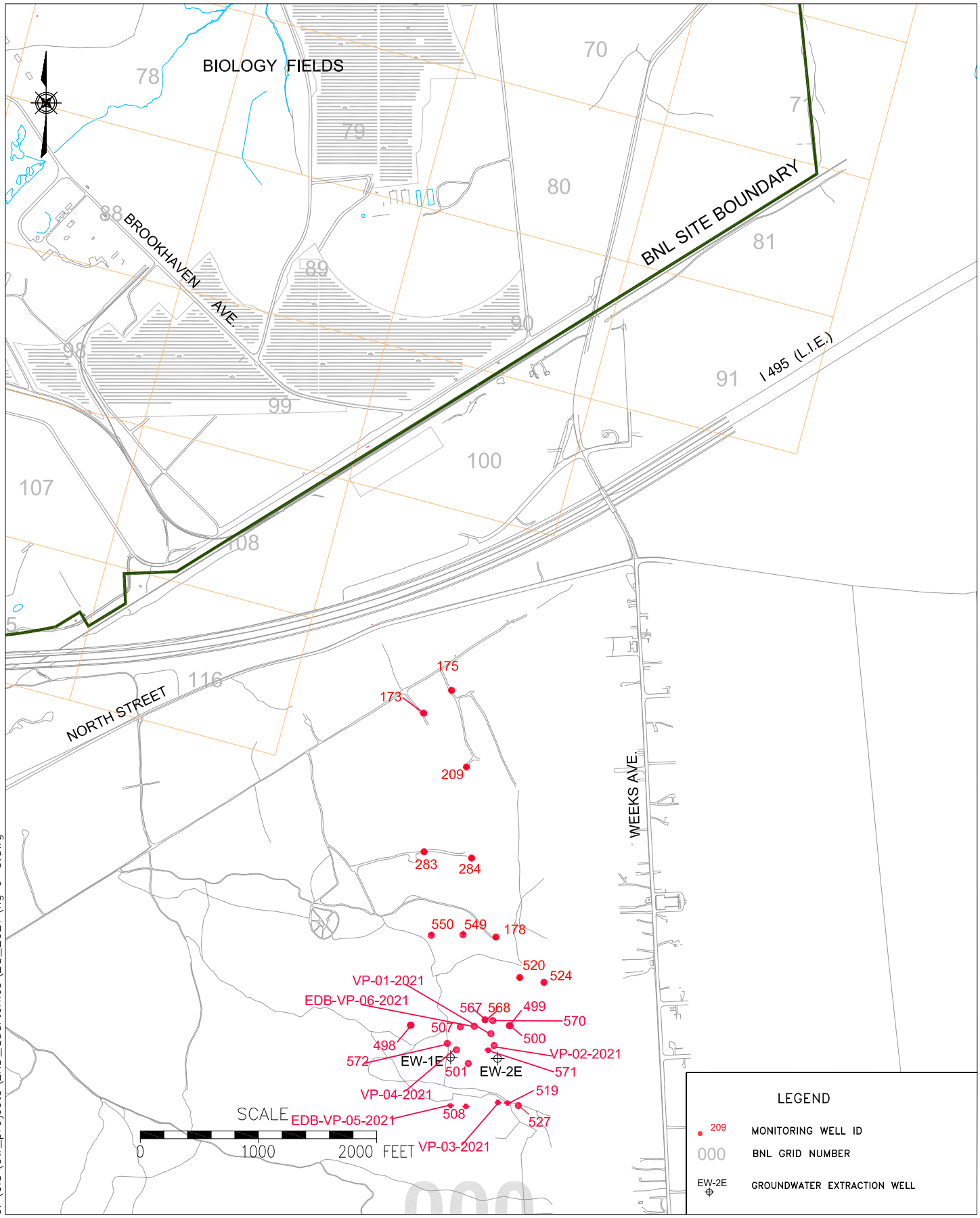

G:\GIS\Gw_projects\ERD_Quarterlies\2Q_2021\fig 9-3.dwg

ENVIRONMENTAL PROTECTION DIVISION

TITLE:

OU VI EDB
SITEWIDE REMEDIATION SYSTEMS
SECOUND QUARTER 2021 OPERATIONS REPORT

DWN:	VT: HZ.:	DATE:	PROJECT NO.:
JEB	–	09/26/05	–
CHKD:	APPD:	REV.:	NOTES:
LDS	--	08/18/21	–
FIGURE NO.:		9–3	

Table 9-3
OU VI Ethylene Dibromide Monitoring Well Data
'Hits Only' April through June 2021

Site ID : 000-178

Chemical	Sample Date	Value	Det. Limit	Error	Units	Depth	Qual
EDB	06/24/2021	0.167	0.019	--	UG/L	133.00	

Site ID : 000-283

Chemical	Sample Date	Value	Det. Limit	Error	Units	Depth	Qual
EDB	06/25/2021	0.0302	0.0191	--	UG/L	106.00	

Site ID : 000-284

Chemical	Sample Date	Value	Det. Limit	Error	Units	Depth	Qual
EDB	06/25/2021	0.0371	0.0188	--	UG/L	107.00	

Site ID : 000-499

Chemical	Sample Date	Value	Det. Limit	Error	Units	Depth	Qual
EDB	06/23/2021	0.0103	0.0189	--	UG/L	110.00	J

Site ID : 000-500

Chemical	Sample Date	Value	Det. Limit	Error	Units	Depth	Qual
EDB	06/23/2021	0.0785	0.0189	--	UG/L	135.00	

Site ID : 000-507

Chemical	Sample Date	Value	Det. Limit	Error	Units	Depth	Qual
EDB	06/23/2021	0.137	0.019	--	UG/L	125.00	

Site ID : 000-520

Chemical	Sample Date	Value	Det. Limit	Error	Units	Depth	Qual
EDB	06/25/2021	0.223	0.0189	--	UG/L	140.00	

Site ID : 000-524

Chemical	Sample Date	Value	Det. Limit	Error	Units	Depth	Qual
524.2 TVOC	05/17/2021	0	--	--	UG/L	235.00	

Site ID : 000-549

Chemical	Sample Date	Value	Det. Limit	Error	Units	Depth	Qual
EDB	06/24/2021	0.266	0.019	--	UG/L	145.00	

Site ID : 000-550

Chemical	Sample Date	Value	Det. Limit	Error	Units	Depth	Qual
EDB	06/24/2021	0.0991	0.019	--	UG/L	130.00	

Table 9-4
OU VI Ethylene Dibromide Extraction Well Data
'Hits Only' April through June 2021

Site ID : 000-503 (EW-1)

Chemical	Sample Date	Value	Det. Limit	Error	Units	Depth	Qual
524.2 TVOC	04/06/2021	0.9	--	--	UG/L	0.00	
Chloroform	04/06/2021	0.9	0.5	--	UG/L	0.00	
EDB	04/06/2021	0.0142	0.0204	--	UG/L	0.00	J

Site ID : 000-504 (EW-2)

Chemical	Sample Date	Value	Det. Limit	Error	Units	Depth	Qual
524.2 TVOC	04/06/2021	1.17	--	--	UG/L	0.00	
Chloroform	04/06/2021	1.17	0.5	--	UG/L	0.00	
EDB	04/06/2021	0.0167	0.0203	--	UG/L	0.00	J

Table 9-5
OU VI Ethylene Dibromide Influent Data
'Hits Only' April through June 2021

Site ID : 000-512 (Combined Influent)

Chemical	Sample Date	Value	Det. Limit	Error	Units	Depth	Qual
524.2 TVOC	04/06/2021	0.87	--	--	UG/L	0.00	
Chloroform	04/06/2021	0.87	0.5	--	UG/L	0.00	
EDB	04/06/2021	0.0119	0.0201	--	UG/L	0.00	J
524.2 TVOC	05/04/2021	1.04	--	--	UG/L	0.00	
Chloroform	05/04/2021	1.04	0.5	--	UG/L	0.00	
EDB	05/04/2021	0.0412	0.0203	--	UG/L	0.00	
524.2 TVOC	06/02/2021	1.27	--	--	UG/L	0.00	
Chloroform	06/02/2021	1.27	0.5	--	UG/L	0.00	
EDB	06/02/2021	0.0302	0.0191	--	UG/L	0.00	

Table 9-6
OU VI Ethylene Dibromide Effluent Data
'Hits Only' April through June 2021

Site ID : 000-510 (System Effluent)

Chemical	Sample Date	Value	Det. Limit	Error	Units	Depth	Qual
524.2 TVOC	04/27/2021	0.51	--	--	UG/L	0.00	
Chloroform	04/27/2021	0.51	0.5	--	UG/L	0.00	
524.2 TVOC	05/04/2021	0.57	--	--	UG/L	0.00	
Chloroform	05/04/2021	0.57	0.5	--	UG/L	0.00	
524.2 TVOC	06/02/2021	1.11	--	--	UG/L	0.00	
Chloroform	06/02/2021	1.11	0.5	--	UG/L	0.00	

Qualifiers :

J = Estimated value.
D = Compound was identified in an analysis at a secondary dilution factor.

Organic Compounds :

B = Compound was found in both the sample And associated laboratory blank.

Inorganic Compounds :

B = Result Is between instrument detection limit And contract required reporting limit.

Table 9-7
OU VI Ethylene Dibromide Temporary Well Data
"Hits Only" - April through June 2021

Site ID : EDB-VP-06-2021

Chemical Name	Sample Date	Value	Detlim	STD Level	Units	Depth	Qual
EDB	6/30/2021	0.0297	0.0193	0.05	UG/L	137	
EDB	6/30/2021	0.274	0.0191	0.05	UG/L	147	
EDB	6/30/2021	0.431	0.0956	0.05	UG/L	157	D
EDB	6/29/2021	0.34	0.0189	0.05	UG/L	167	
EDB	6/29/2021	0.0192	0.0192	0.05	UG/L	177	J

J = Estimated value
D = Sample was diluted

Section 10

Q-2 2021 Quarterly Operations Summary
OU III HFBR Tritium Pump and Recharge System
(System Closed)

Process: Pump and recharge (to the RAV basin) with monitored natural attenuation for tritium. Carbon filtration is also included in the pump and recharge system to remove VOCs that are also present in the groundwater.

Goal: Reach Maximum Contaminant Levels (MCLs) in core monitoring wells within 30 years for the Upper Glacial aquifer (by 2030). NYSDEC and EPA approved of the Petition for Closure in August 2018 and March 2019, respectively.

Start Date: May 1997

Table 10-1
OU III HFBR Pump and Recharge System
Pumping Rates (gpm)

Extraction Well	**EW-9**	**EW-10**	**EW-11**	**EW-16**
Site ID #	105-40	105-39	105-41	096-119
Screen Interval (ft bls)	130-150	130-150	130-150	80-120
Desired Flow Rate (gpm)	0 *	0 *	0 *	0 *
April (Avg monthly gpm)	0	0	0	0
May " "	0	0	0	0
June " "	0	0	0	0
Actual (Avg. over Qtr.)	**0**	**0**	**0**	**0**

* The system was approved for closure in March 2019.

Figure 10-1
OU III HFBR Pump & Treat System
Extraction Wells Tritium Concentrations vs. Time

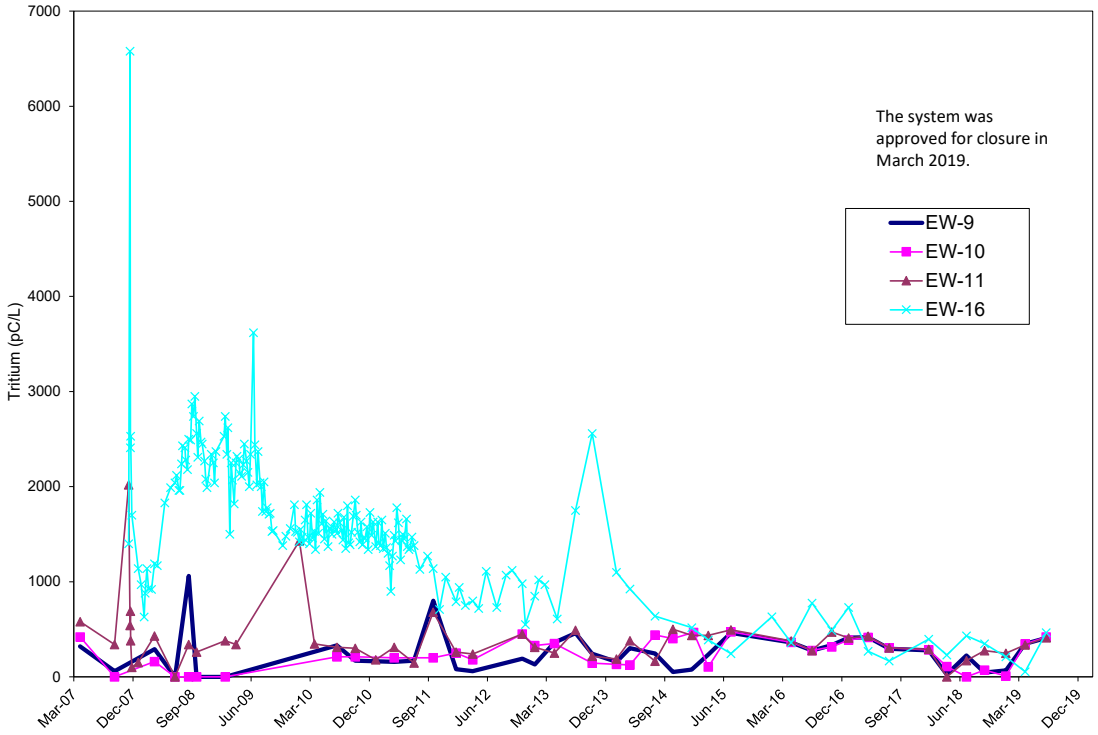

Table 10-2
Effluent Water Quality
SPDES Equivalency Permit Concentrations April 1, 2021 – June 30, 2021

Parameter	Permit Limit	Max. Measured Value	Units	Frequency
Flow	Monitor	NA	GPD	Continuous
pH (range)	5.6 - 8.5	NA	SU	Weekly
Carbon Tetrachloride	5.0	NA	ug/L	2/Month
Chloroform	7.0	NA	ug/L	2/Month
1,1-Dichloroethane	5.0	NA	ug/L	2/Month

Parameter	Permit Limit	Max. Measured Value	Units	Frequency
1,2-Dichloroethane	**0.6**	**NA**	**ug/L**	**2/Month**
1,1-Dichloroethene	**5.0**	**NA**	**ug/L**	**2/Month**
Cis-1,2-Dichloroethylene	**5.0**	**NA**	**ug/L**	**2/Month**
trans-1,2-Dichloroethylene	**5.0**	**NA**	**ug/L**	**2/Month**
Methyl Chloride	**5.0**	**NA**	**ug/L**	**2/Month**
Methylene Chloride	**5.0**	**NA**	**ug/L**	**2/Month**
Methyl Bromide	**5.0**	**NA**	**ug/L**	**2/Month**
Tetrachloroethylene	**5.0**	**NA**	**ug/L**	**2/Month**
1,1,1-Trichloroethane	**5.0**	**NA**	**ug/L**	**2/Month**
Trichloroethylene	**5.0**	**NA**	**ug/L**	**2/Month**

NA = Not applicable. The system is closed.

Monitoring Activities

The current monitoring well network is depicted on Figure 10-1. The second quarter monitoring well analytical results are shown on Table 10-3. The highest tritium concentration immediately downgradient of the HFBR in the second quarter of 2021 was 4,800 pCi/L in well 075-804. This well is located on the lawn of the HFBR immediately north of Cornell Avenue. Sampling of the extraction wells for this system was discontinued in July 2019.

System Operations

April through June 2021:

The system remained closed.

Planned Operational Changes

- Maintain the monitoring wells and extraction wells. The carbon vessels and related equipment is planned to be reutilized for the operation of a new groundwater treatment system that will treat Per- and Poly fluoroalkyl Substances (PFAS) downgradient of the Former Firehouse.

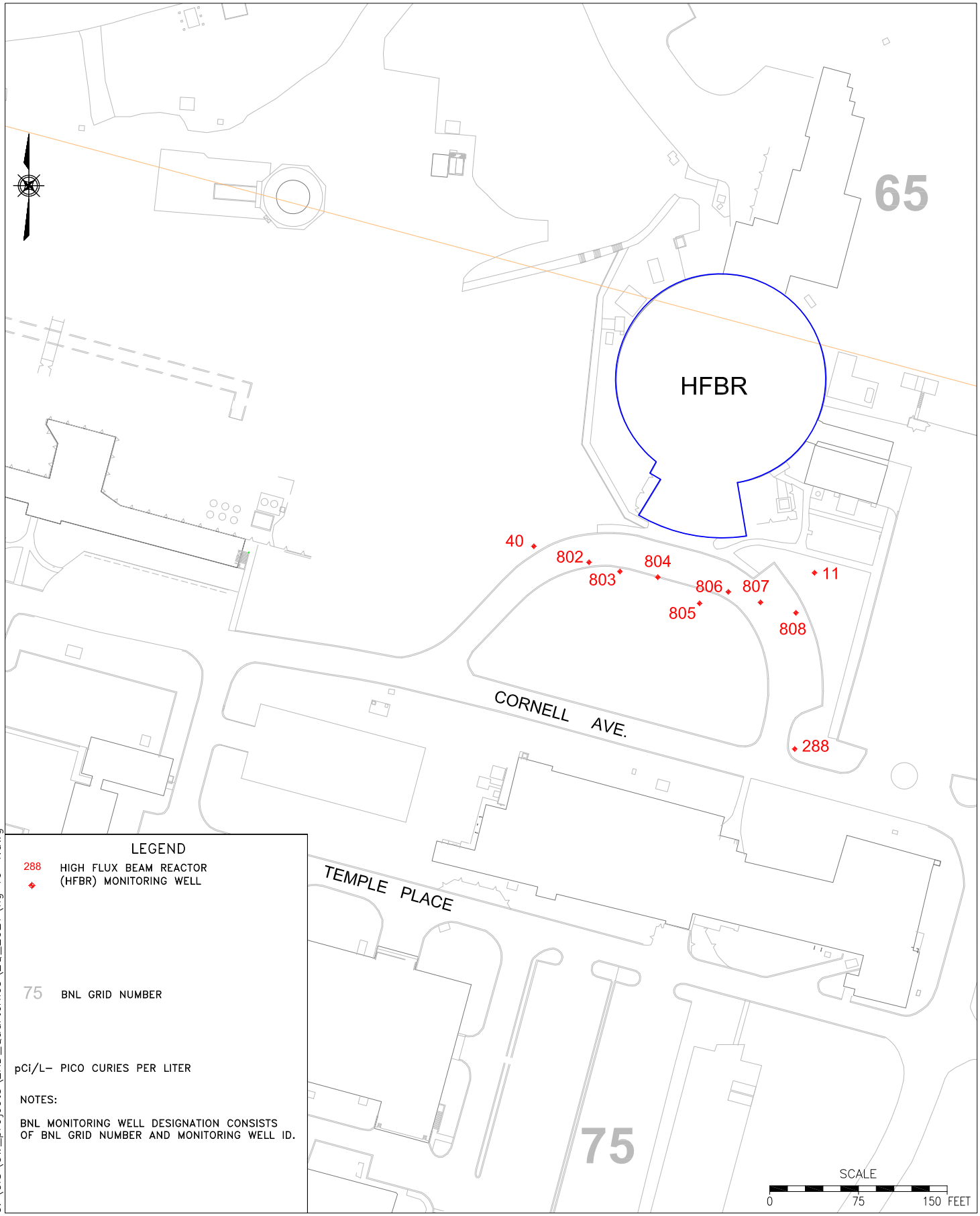

LEGEND

288 HIGH FLUX BEAM REACTOR (HFBR) MONITORING WELL

75 BNL GRID NUMBER

pCi/L– PICO CURIES PER LITER

NOTES:

BNL MONITORING WELL DESIGNATION CONSISTS OF BNL GRID NUMBER AND MONITORING WELL ID.

G:\GIS\Gw_projects\ERD_Quarterlies\2Q_2021\fig 10-1.dwg

ENVIRONMENTAL PROTECTION DIVISION

TITLE:

OU III HFBR AOC 29

SECOUND QUARTER 2021 OPERATIONS REPORT

DWN:	VT:HZ.:	DATE:	PROJECT NO.:
AJZ	–	06/14/16	–
CHKD:	APPD:	REV.:	NOTES:
LDS	–	07/17/21	–

FIGURE NO.: 10–1

Table 10-3
OU III HFBR Tritium Plume Monitoring Well Data
'Hits Only' April through June 2021

Site ID : 075-804

Chemical	Sample Date	Value	Det. Limit	Error	Units	Depth	Qual
Tritium	04/05/2021	4800	341	654	PCI/L	52.00	

Site ID : 075-805

Chemical	Sample Date	Value	Det. Limit	Error	Units	Depth	Qual
Tritium	04/02/2021	2840	308	455	PCI/L	52.00	

Site ID : 075-806

Chemical	Sample Date	Value	Det. Limit	Error	Units	Depth	Qual
Tritium	04/01/2021	1450	419	381	PCI/L	52.00	

Qualifiers :

J = Estimated value.

D = Compound was identified in an analysis at a secondary dilution factor.

Organic Compounds :

B = Compound was found in both the sample And associated laboratory blank.

Inorganic Compounds :

B = Result Is between instrument detection limit And contract required reporting limit.

Section 11

Q2-2021 Operations Summary
OU III Western South Boundary Pump & Treat System

Process: Groundwater extraction and air stripping treatment. As of March 2019, the water is treated at the OU III South Boundary/Middle Road air stripper towers and discharged to both the OU III and RA V recharge basins.

Goal: Reach Maximum Contaminant Levels (MCLs) in core monitoring wells in OU III within 30 years for the Upper Glacial aquifer (by 2030).

Start Date: September 2002

Table 11-1
OU III Western South Boundary Pump & Treat System
Pumping Rates (gpm)

Extraction Well	WSB-1	WSB-2	WSB-3	WSB-4	WSB-5	WSB-6
Site ID #	126-12	127-05	111-17	119-13	130-12	130-13
Screen Interval (ft bls)	140-160	150-170	168-188	170-190	160-190	196-216
Desired Flow Rate (GPM)	100	0*	75	75	75	75
April (Avg monthly gpm)	101	0	94	86	0**	84
May " "	72	0	79	87	67	87
June " "	86	0	67	79	100	88
Actual (Avg. over Qtr.)	**86**	**0**	**80**	**84**	**84**	**86**

*Extraction well WSB-2 is in standby mode. Extraction wells WSB-3 through WSB-6 became operational in March 2019.
** WSB-5 well down due to pump failure. Turned back on 5/12/2021.

Figure 11-1
OU III Western South Boundary Pump & Treat System
Cumulative Mass Removal of VOCs vs. Time

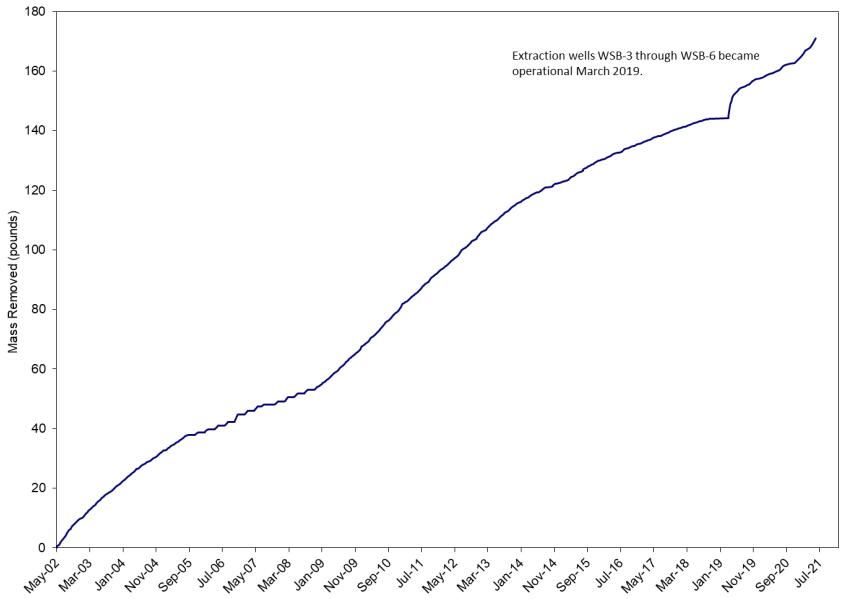

Figure 11-2
OU III Western South Boundary Pump & Treat System
Influent TVOC Concentrations vs. Time

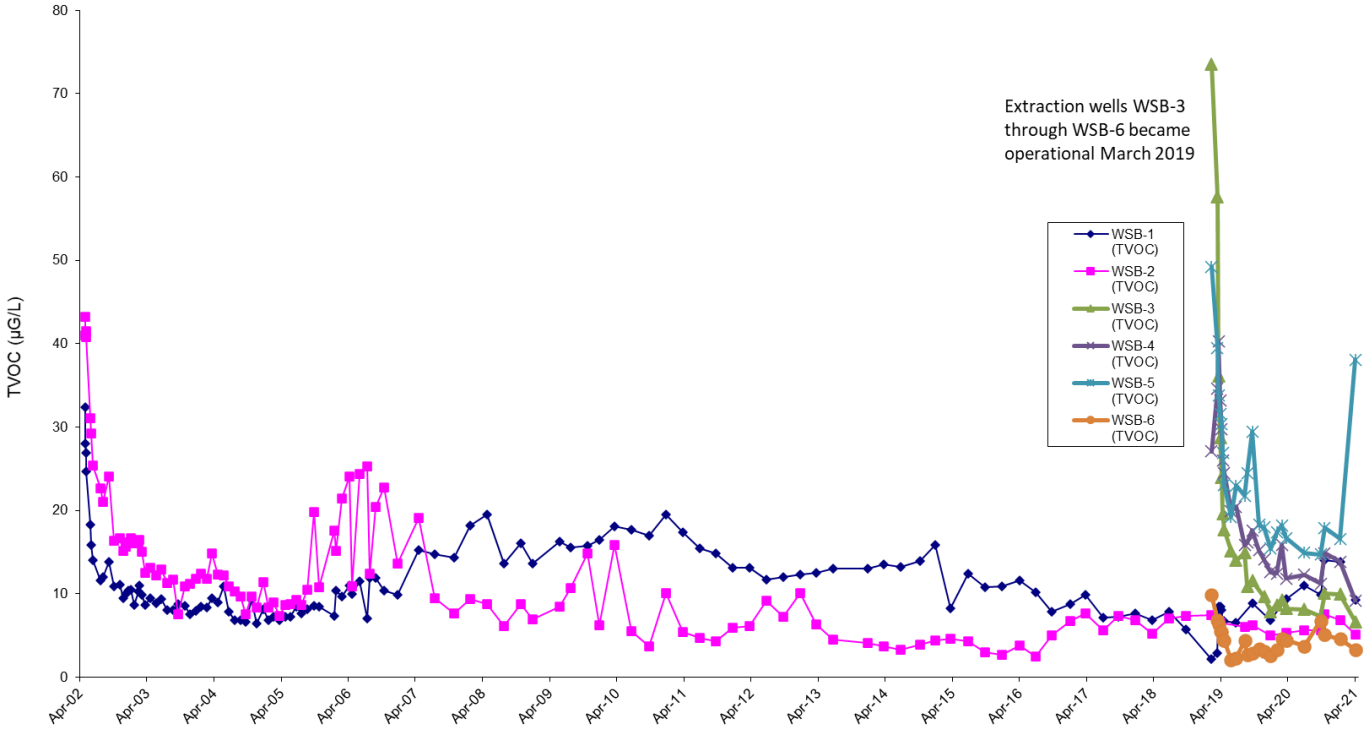

Table 11-2
OUIII Western South Boundary Effluent Water Quality
SPDES Equivalency Permit Concentrations April 1, 2021 – June 30, 2021

Parameter	Permit Limit	Max. Measured Value	Units	Frequency
Flow	Monitor	1,461,809[1]	GPD	Continuous
pH (range)	6.5 - 8.5	7.4– 7.9[2]	SU	Monthly[3]
Carbon Tetrachloride	5	<0.05	ug/L	Monthly[3]
Chloroform	7	<0.05	ug/L	Monthly[3]
Dichlorodifluoromethane	5	<0.66	ug/L	Monthly[3]
1,1-Dichloroethane	5	<0.05	ug/L	Monthly[3]
1,1-Dichloroethylene	5	<0.05	ug/L	Monthly[3]
Methyl Chloride	5	<0.05	ug/L	Monthly[3]
Tetrachloroethylene	5	<0.05	ug/L	Monthly[3]
Toluene	5	<0.05	ug/L	Monthly[3]
1,1,1-Trichloroethane	5	<0.05	ug/L	Monthly[3]
1,1,2 Trichloroethane	5	<0.05	ug/L	Monthly[3]
Trichloroethylene	10	<0.05	ug/L	Monthly[3]

[1] The maximum monthly average flow for the Middle Road and South Boundary, and Western South Boundary Systems during the operational period.
[2] The minimum and maximum pH values during the operational period.
[3] Beginning in April 2003, a SPDES modification was approved revising the pH and volatile organic sampling to once a month.
Note: As of March 2019, the water from the Western South Boundary is treated at the OU III South Boundary/Middle Road air stripper towers and discharged under this equivalency permit. This change in discharge location was reflected starting with the April 2019 DMR.

System Operations

April 2021:

Extraction well WSB-1, WSB-3, WSB-4, and WSB-6 were running normally. WSB-5 was down due to a pump malfunction. Extraction well WSB-2 was in standby mode. The system treated approximately 16 million gallons of water.

May 2021:
Extraction well WSB-1, WSB-3, WSB-4, and WSB-6 were running normally. WSB-5 was down until mid-May due to a pump malfunction. Extraction well WSB-2 was in standby mode. The system treated approximately 17 million gallons of water.

June 2021:
Extraction well WSB-1, WSB-3, WSB-4, WSB-5, and WSB-6 were running normally. Extraction well WSB-2 was in standby mode. The system treated approximately 18 million gallons of water.

The system treated approximately 51 million gallons of water during the second quarter of 2021.

Planned Operational Changes

- Continue full-time operation of extraction well WSB-1 based on elevated concentrations persisting at well 126-14.
- Continue full time operation of extraction wells WSB-3 through WSB-6.
- Based on the TVOC concentrations below the capture goal of 20 µg/L, maintain extraction well WSB-2 in standby mode. If TVOC concentrations greater than 20 µg/L are observed in WSB-2 or the adjacent core monitoring wells, extraction well WSB-2 may be put into full time operation. During the second quarter, WSB-2 and adjacent monitoring wells were below the TVOC capture goal of 20 µg/L.

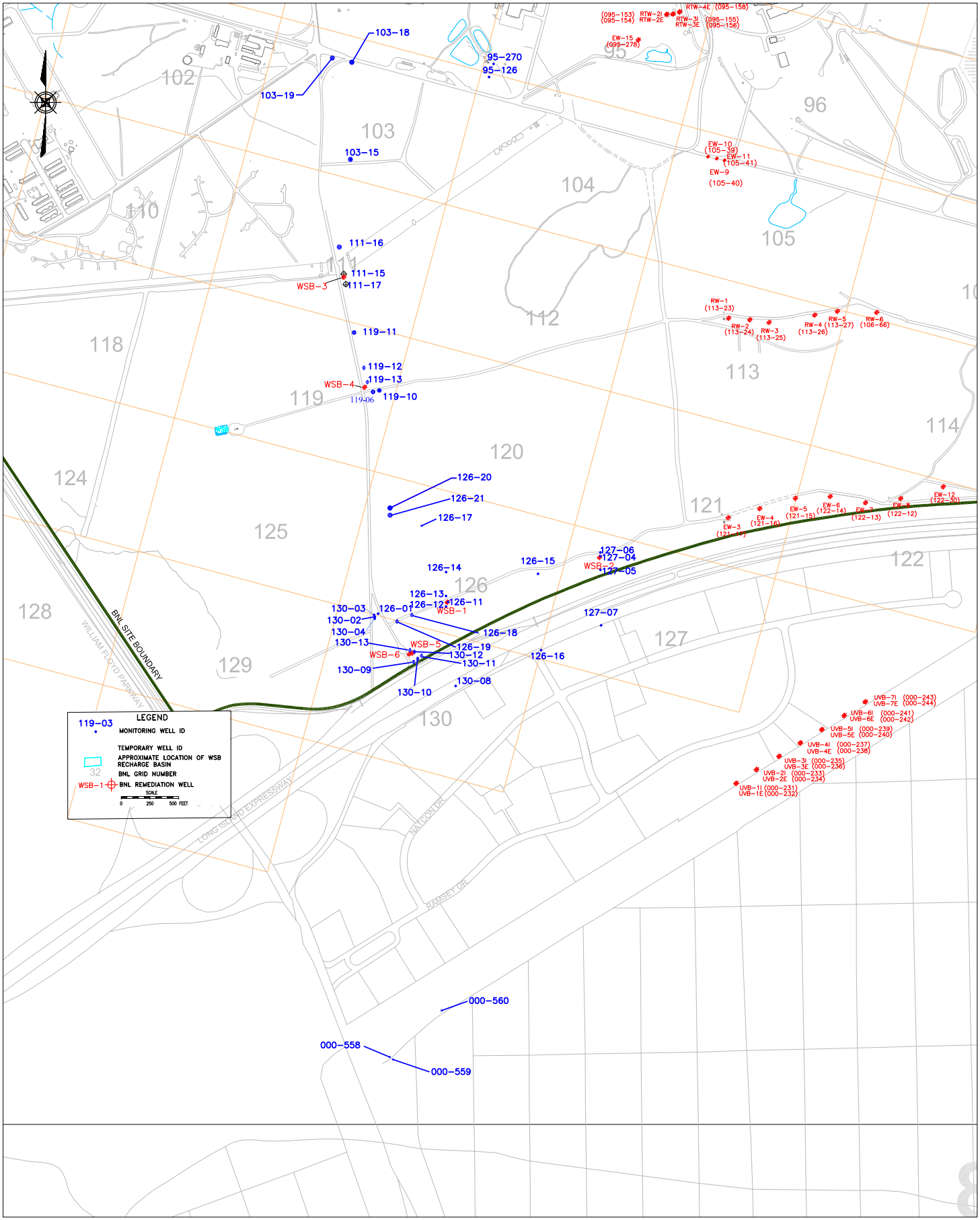

\\OERNT\GIS\GW_PROJECTS\ERD QUARTERLIES\2Q_2021\FIG 11-3.DWG

ENVIRONMENTAL PROTECTION DIVISION

OU III WESTERN SOUTH BOUNDARY PUMP AND TREAT SYSTEM MONITORING WELL LOCATIONS

SITEWIDE REMEDIATION SYSTEMS
SECOUND QUARTER 2021 OPERATIONS REPORT

DWN:	VT: HZ.:	DATE:	PROJECT NO.:
JEB	–	09/26/05	–
CHKD:	APPD:	REV.:	NOTES:
LDS	--	07/17/21	–

FIGURE NO.: 11-3

Table 11-3
OU III Western South Boundary Monitoring Well Data
'Hits Only' April through June 2021

Site ID : 000-558

Chemical	Sample Date	Value	Det. Limit	Error	Units	Depth	Qual
524.2 TVOC	05/26/2021	19.2	--	--	UG/L	105.00	
1,1,1-Trichloroethane	05/26/2021	3.3	0.5	--	UG/L	105.00	
1,1-Dichloroethane	05/26/2021	1	0.5	--	UG/L	105.00	
1,1-Dichloroethylene	05/26/2021	4.4	0.5	--	UG/L	105.00	
Chloroform	05/26/2021	4.6	0.5	--	UG/L	105.00	
Dichlorodifluoromethane	05/26/2021	1.5	0.5	--	UG/L	105.00	
Trichloroethylene	05/26/2021	4.4	0.5	--	UG/L	105.00	

Site ID : 000-559

Chemical	Sample Date	Value	Det. Limit	Error	Units	Depth	Qual
524.2 TVOC	05/26/2021	2.18	--	--	UG/L	215.00	
1,1-Dichloroethylene	05/26/2021	0.23	0.5	--	UG/L	215.00	J
Chloroform	05/26/2021	0.25	0.5	--	UG/L	215.00	J
Dichlorodifluoromethane	05/26/2021	1.7	0.5	--	UG/L	215.00	

Site ID : 000-560

Chemical	Sample Date	Value	Det. Limit	Error	Units	Depth	Qual
524.2 TVOC	05/26/2021	6.94	--	--	UG/L	159.50	
1,1,1-Trichloroethane	05/26/2021	0.91	0.5	--	UG/L	159.50	
1,1-Dichloroethane	05/26/2021	0.33	0.5	--	UG/L	159.50	J
1,1-Dichloroethylene	05/26/2021	1.4	0.5	--	UG/L	159.50	
Chloroform	05/26/2021	1.4	0.5	--	UG/L	159.50	
Dichlorodifluoromethane	05/26/2021	1.7	0.5	--	UG/L	159.50	
Trichloroethylene	05/26/2021	1.2	0.5	--	UG/L	159.50	

Site ID : 103-15

Chemical	Sample Date	Value	Det. Limit	Error	Units	Depth	Qual
524.2 TVOC	04/30/2021	27.1	--	--	UG/L	200.00	
1,1-Dichloroethane	04/30/2021	5.5	0.5	--	UG/L	200.00	
1,1-Dichloroethylene	04/30/2021	7	0.5	--	UG/L	200.00	
Dichlorodifluoromethane	04/30/2021	8.4	0.5	--	UG/L	200.00	
Trichloroethylene	04/30/2021	6.2	0.5	--	UG/L	200.00	

Site ID : 103-18

Chemical	Sample Date	Value	Det. Limit	Error	Units	Depth	Qual
524.2 TVOC	05/07/2021	11.3	--	--	UG/L	170.00	
1,1-Dichloroethane	05/07/2021	1.4	0.5	--	UG/L	170.00	

Table 11-3
OU III Western South Boundary Monitoring Well Data
'Hits Only' April through June 2021

Site ID : 103-18

Chemical	Sample Date	Value	Det. Limit	Error	Units	Depth	Qual
1,1-Dichloroethylene	05/07/2021	2.3	0.5	--	UG/L	170.00	
Dichlorodifluoromethane	05/07/2021	4.5	0.5	--	UG/L	170.00	
Trichloroethylene	05/07/2021	3.1	0.5	--	UG/L	170.00	

Site ID : 103-19

Chemical	Sample Date	Value	Det. Limit	Error	Units	Depth	Qual
524.2 TVOC	05/07/2021	7.7	--	--	UG/L	170.00	
1,1-Dichloroethane	05/07/2021	1.2	0.5	--	UG/L	170.00	
1,1-Dichloroethylene	05/07/2021	1.6	0.5	--	UG/L	170.00	
Dichlorodifluoromethane	05/07/2021	1.8	0.5	--	UG/L	170.00	
Trichloroethylene	05/07/2021	3.1	0.5	--	UG/L	170.00	

Site ID : 111-16

Chemical	Sample Date	Value	Det. Limit	Error	Units	Depth	Qual
524.2 TVOC	04/30/2021	6.41	--	--	UG/L	173.00	
1,1,1-Trichloroethane	04/30/2021	0.65	0.5	--	UG/L	173.00	
1,1-Dichloroethane	04/30/2021	1.2	0.5	--	UG/L	173.00	
1,1-Dichloroethylene	04/30/2021	2.7	0.5	--	UG/L	173.00	
Dichlorodifluoromethane	04/30/2021	0.48	0.5	--	UG/L	173.00	J
Tetrachloroethylene	04/30/2021	0.28	0.5	--	UG/L	173.00	J
Trichloroethylene	04/30/2021	1.1	0.5	--	UG/L	173.00	

Site ID : 119-10

Chemical	Sample Date	Value	Det. Limit	Error	Units	Depth	Qual
524.2 TVOC	04/30/2021	9.8	--	--	UG/L	200.00	
1,1-Dichloroethane	04/30/2021	2.5	0.5	--	UG/L	200.00	
1,1-Dichloroethylene	04/30/2021	2.2	0.5	--	UG/L	200.00	
Dichlorodifluoromethane	04/30/2021	3.5	0.5	--	UG/L	200.00	
Trichloroethylene	04/30/2021	1.6	0.5	--	UG/L	200.00	

Site ID : 119-11

Chemical	Sample Date	Value	Det. Limit	Error	Units	Depth	Qual
524.2 TVOC	05/03/2021	73.25	--	--	UG/L	180.00	
1,1,1-Trichloroethane	05/03/2021	11	1	--	UG/L	180.00	D
1,1-Dichloroethane	05/03/2021	7.9	1	--	UG/L	180.00	D
1,1-Dichloroethylene	05/03/2021	48	1	--	UG/L	180.00	D
1,2-Dichloroethane	05/03/2021	0.55	1	--	UG/L	180.00	J D

Table 11-3
OU III Western South Boundary Monitoring Well Data
'Hits Only' April through June 2021

Site ID : 119-11

Chemical	Sample Date	Value	Det. Limit	Error	Units	Depth	Qual
Dichlorodifluoromethane	05/03/2021	1.5	1	--	UG/L	180.00	D
Trichloroethylene	05/03/2021	4.3	1	--	UG/L	180.00	D

Site ID : 119-12

Chemical	Sample Date	Value	Det. Limit	Error	Units	Depth	Qual
524.2 TVOC	05/03/2021	11.5	--	--	UG/L	179.00	
1,1,1-Trichloroethane	05/03/2021	4.1	1	--	UG/L	179.00	D
1,1-Dichloroethylene	05/03/2021	4.4	1	--	UG/L	179.00	D
Trichloroethylene	05/03/2021	3	1	--	UG/L	179.00	D

Site ID : 126-14

Chemical	Sample Date	Value	Det. Limit	Error	Units	Depth	Qual
524.2 TVOC	05/06/2021	34.02	--	--	UG/L	155.00	
1,1,1-Trichloroethane	05/06/2021	16	0.5	--	UG/L	155.00	
1,1-Dichloroethylene	05/06/2021	15	0.5	--	UG/L	155.00	
1,2-Dichloroethane	05/06/2021	0.32	0.5	--	UG/L	155.00	J
Trichloroethylene	05/06/2021	2.7	0.5	--	UG/L	155.00	

Site ID : 126-15

Chemical	Sample Date	Value	Det. Limit	Error	Units	Depth	Qual
524.2 TVOC	05/06/2021	6.4	--	--	UG/L	155.00	
Dichlorodifluoromethane	05/06/2021	6.4	0.5	--	UG/L	155.00	

Site ID : 126-16

Chemical	Sample Date	Value	Det. Limit	Error	Units	Depth	Qual
524.2 TVOC	05/18/2021	14.85	--	--	UG/L	135.00	
1,1,1-Trichloroethane	05/18/2021	2.2	0.5	--	UG/L	135.00	
1,1-Dichloroethane	05/18/2021	0.85	0.5	--	UG/L	135.00	
1,1-Dichloroethylene	05/18/2021	3.3	0.5	--	UG/L	135.00	
Chloroform	05/18/2021	2.4	0.5	--	UG/L	135.00	
Dichlorodifluoromethane	05/18/2021	3	0.5	--	UG/L	135.00	
Trichloroethylene	05/18/2021	3.1	0.5	--	UG/L	135.00	

Site ID : 126-18

Chemical	Sample Date	Value	Det. Limit	Error	Units	Depth	Qual
524.2 TVOC	05/03/2021	1.63	--	--	UG/L	165.00	
1,1-Dichloroethylene	05/03/2021	0.89	0.5	--	UG/L	165.00	
1,2-Dichloroethane	05/03/2021	0.3	0.5	--	UG/L	165.00	J

Table 11-3
OU III Western South Boundary Monitoring Well Data
'Hits Only' April through June 2021

Site ID : 126-18

Chemical	Sample Date	Value	Det. Limit	Error	Units	Depth	Qual
Trichloroethylene	05/03/2021	0.44	0.5	--	UG/L	165.00	J

Site ID : 126-19

Chemical	Sample Date	Value	Det. Limit	Error	Units	Depth	Qual
524.2 TVOC	05/03/2021	17.17	--	--	UG/L	195.00	
1,1,1-Trichloroethane	05/03/2021	1.7	0.5	--	UG/L	195.00	
1,1-Dichloroethane	05/03/2021	2	0.5	--	UG/L	195.00	
1,1-Dichloroethylene	05/03/2021	4.3	0.5	--	UG/L	195.00	
Chloroform	05/03/2021	0.27	0.5	--	UG/L	195.00	J
Dichlorodifluoromethane	05/03/2021	8.9	0.5	--	UG/L	195.00	

Site ID : 126-20

Chemical	Sample Date	Value	Det. Limit	Error	Units	Depth	Qual
524.2 TVOC	05/04/2021	21.93	--	--	UG/L	140.00	
1,1,1-Trichloroethane	05/04/2021	9.1	0.5	--	UG/L	140.00	
1,1-Dichloroethylene	05/04/2021	11	0.5	--	UG/L	140.00	
1,2-Dichloroethane	05/04/2021	0.3	0.5	--	UG/L	140.00	J
Tetrachloroethylene	05/04/2021	0.53	0.5	--	UG/L	140.00	
Trichloroethylene	05/04/2021	1	0.5	--	UG/L	140.00	

Site ID : 126-21

Chemical	Sample Date	Value	Det. Limit	Error	Units	Depth	Qual
524.2 TVOC	05/04/2021	1.57	--	--	UG/L	204.00	
1,1-Dichloroethylene	05/04/2021	1.2	0.5	--	UG/L	204.00	
Dichlorodifluoromethane	05/04/2021	0.37	0.5	--	UG/L	204.00	J

Site ID : 127-04

Chemical	Sample Date	Value	Det. Limit	Error	Units	Depth	Qual
524.2 TVOC	05/06/2021	2.31	--	--	UG/L	155.00	
1,1,1-Trichloroethane	05/06/2021	0.42	0.5	--	UG/L	155.00	J
1,1-Dichloroethylene	05/06/2021	0.49	0.5	--	UG/L	155.00	J
Trichloroethylene	05/06/2021	1.4	0.5	--	UG/L	155.00	

Site ID : 127-06

Chemical	Sample Date	Value	Det. Limit	Error	Units	Depth	Qual
524.2 TVOC	05/06/2021	0.66	--	--	UG/L	155.00	
Trichloroethylene	05/06/2021	0.66	0.5	--	UG/L	155.00	

Site ID : 130-02

Chemical	Sample Date	Value	Det. Limit	Error	Units	Depth	Qual
524.2 TVOC	05/04/2021	0.71	--	--	UG/L	115.00	

Table 11-3
OU III Western South Boundary Monitoring Well Data
'Hits Only' April through June 2021

Site ID : 130-02

Chemical	Sample Date	Value	Det. Limit	Error	Units	Depth	Qual
Chloroform	05/04/2021	0.71	0.5	--	UG/L	115.00	

Site ID : 130-03

Chemical	Sample Date	Value	Det. Limit	Error	Units	Depth	Qual
524.2 TVOC	05/04/2021	5.48	--	--	UG/L	162.50	
1,1-Dichloroethylene	05/04/2021	2.5	0.5	--	UG/L	162.50	
Chloroform	05/04/2021	0.88	0.5	--	UG/L	162.50	
Dichlorodifluoromethane	05/04/2021	0.22	0.5	--	UG/L	162.50	J
Tetrachloroethylene	05/04/2021	0.58	0.5	--	UG/L	162.50	
Trichloroethylene	05/04/2021	1.3	0.5	--	UG/L	162.50	

Site ID : 130-08

Chemical	Sample Date	Value	Det. Limit	Error	Units	Depth	Qual
524.2 TVOC	05/19/2021	0.98	--	--	UG/L	150.00	
Chloroform	05/19/2021	0.98	0.5	--	UG/L	150.00	

Site ID : 130-11

Chemical	Sample Date	Value	Det. Limit	Error	Units	Depth	Qual
524.2 TVOC	05/18/2021	1.7	--	--	UG/L	200.00	
1,1,1-Trichloroethane	05/18/2021	0.56	0.5	--	UG/L	200.00	
1,1-Dichloroethylene	05/18/2021	0.87	0.5	--	UG/L	200.00	
Chloroform	05/18/2021	0.27	0.5	--	UG/L	200.00	J

Site ID : 130-14

Chemical	Sample Date	Value	Det. Limit	Error	Units	Depth	Qual
524.2 TVOC	04/29/2021	24.94	--	--	UG/L	205.00	
1,1-Dichloroethane	04/29/2021	0.94	0.5	--	UG/L	205.00	
1,1-Dichloroethylene	04/29/2021	1	0.5	--	UG/L	205.00	
Dichlorodifluoromethane	04/29/2021	23	0.5	--	UG/L	205.00	

Table 11-4
OU III Western South Boundary Extraction Well Data
'Hits Only' April through June 2021

Site ID : 111-17 (WSB-3)

Chemical	Sample Date	Value	Det. Limit	Error	Units	Depth	Qual
524.2 TVOC	04/14/2021	6.65	--	--	UG/L	0.00	
1,1,1-Trichloroethane	04/14/2021	0.99	0.5	--	UG/L	0.00	
1,1-Dichloroethane	04/14/2021	0.78	0.5	--	UG/L	0.00	
1,1-Dichloroethylene	04/14/2021	3.5	0.5	--	UG/L	0.00	
Chloroform	04/14/2021	0.74	0.5	--	UG/L	0.00	
Trichloroethylene	04/14/2021	0.64	0.5	--	UG/L	0.00	

Site ID : 119-13 (WSB-4)

Chemical	Sample Date	Value	Det. Limit	Error	Units	Depth	Qual
524.2 TVOC	04/14/2021	9.19	--	--	UG/L	0.00	
1,1,1-Trichloroethane	04/14/2021	2.9	0.5	--	UG/L	0.00	
1,1-Dichloroethane	04/14/2021	0.57	0.5	--	UG/L	0.00	
1,1-Dichloroethylene	04/14/2021	4.4	0.5	--	UG/L	0.00	
Chloroform	04/14/2021	0.28	0.5	--	UG/L	0.00	J
Dichlorodifluoromethane	04/14/2021	0.33	0.66	--	UG/L	0.00	J
Trichloroethylene	04/14/2021	0.71	0.5	--	UG/L	0.00	

Site ID : 126-12 (WSB-1)

Chemical	Sample Date	Value	Det. Limit	Error	Units	Depth	Qual
524.2 TVOC	04/14/2021	9.25	--	--	UG/L	0.00	
1,1,1-Trichloroethane	04/14/2021	3.3	0.5	--	UG/L	0.00	
1,1-Dichloroethane	04/14/2021	0.17	0.5	--	UG/L	0.00	J
1,1-Dichloroethylene	04/14/2021	4.2	0.5	--	UG/L	0.00	
Chloroform	04/14/2021	0.86	0.5	--	UG/L	0.00	
Trichloroethylene	04/14/2021	0.72	0.5	--	UG/L	0.00	

Site ID : 127-05 (WSB-2)

Chemical	Sample Date	Value	Det. Limit	Error	Units	Depth	Qual
524.2 TVOC	04/14/2021	5.09	--	--	UG/L	0.00	
1,1,1-Trichloroethane	04/14/2021	0.86	0.5	--	UG/L	0.00	
1,1-Dichloroethane	04/14/2021	0.39	0.5	--	UG/L	0.00	J
1,1-Dichloroethylene	04/14/2021	0.83	0.5	--	UG/L	0.00	
1,2-Dichloroethane	04/14/2021	0.11	0.5	--	UG/L	0.00	J
Chloroform	04/14/2021	1	0.5	--	UG/L	0.00	
Trichloroethylene	04/14/2021	1.9	0.5	--	UG/L	0.00	

Site ID : 130-12 (WSB-5)

Chemical	Sample Date	Value	Det. Limit	Error	Units	Depth	Qual
524.2 TVOC	05/13/2021	38.1	--	--	UG/L	0.00	

Table 11-4
OU III Western South Boundary Extraction Well Data
'Hits Only' April through June 2021

Site ID : 130-12 (WSB-5)

Chemical	Sample Date	Value	Det. Limit	Error	Units	Depth	Qual
1,1,1-Trichloroethane	05/13/2021	14	0.5	--	UG/L	0.00	
1,1-Dichloroethylene	05/13/2021	18	0.5	--	UG/L	0.00	
Chloroform	05/13/2021	2.4	0.5	--	UG/L	0.00	
Dichlorodifluoromethane	05/13/2021	2	0.5	--	UG/L	0.00	
Trichloroethylene	05/13/2021	1.7	0.5	--	UG/L	0.00	

Site ID : 130-13 (WSB-6)

Chemical	Sample Date	Value	Det. Limit	Error	Units	Depth	Qual
524.2 TVOC	04/14/2021	3.33	--	--	UG/L	0.00	
1,1,1-Trichloroethane	04/14/2021	0.17	0.5	--	UG/L	0.00	J
1,1-Dichloroethane	04/14/2021	0.45	0.5	--	UG/L	0.00	J
1,1-Dichloroethylene	04/14/2021	0.47	0.5	--	UG/L	0.00	J
Dichlorodifluoromethane	04/14/2021	2.1	0.66	--	UG/L	0.00	
Trichloroethylene	04/14/2021	0.14	0.5	--	UG/L	0.00	J

Table 11-5
OU III Western South Boundary Influent Data
'Hits Only' April through June 2021

Site ID : 121-55 (System Influent)

Chemical	Sample Date	Value	Det. Limit	Error	Units	Depth	Qual
524.2 TVOC	04/14/2021	6.72	--	--	UG/L	0.00	
1,1,1-Trichloroethane	04/14/2021	1.9	0.5	--	UG/L	0.00	
1,1-Dichloroethane	04/14/2021	0.46	0.5	--	UG/L	0.00	J
1,1-Dichloroethylene	04/14/2021	2.4	0.5	--	UG/L	0.00	
Chloroform	04/14/2021	0.49	0.5	--	UG/L	0.00	J
Dichlorodifluoromethane	04/14/2021	0.72	0.66	--	UG/L	0.00	
Tetrachloroethylene	04/14/2021	0.2	0.5	--	UG/L	0.00	J
Trichloroethylene	04/14/2021	0.55	0.5	--	UG/L	0.00	
524.2 TVOC	05/10/2021	9.07	--	--	UG/L	0.00	
1,1,1-Trichloroethane	05/10/2021	2.3	0.5	--	UG/L	0.00	
1,1-Dichloroethane	05/10/2021	0.59	0.5	--	UG/L	0.00	
1,1-Dichloroethylene	05/10/2021	4.4	0.5	--	UG/L	0.00	
Dichlorodifluoromethane	05/10/2021	1.1	0.5	--	UG/L	0.00	
Trichloroethylene	05/10/2021	0.68	0.5	--	UG/L	0.00	
524.2 TVOC	06/03/2021	12.99	--	--	UG/L	0.00	
1,1,1-Trichloroethane	06/03/2021	3.3	0.5	--	UG/L	0.00	
1,1-Dichloroethane	06/03/2021	0.52	0.5	--	UG/L	0.00	
1,1-Dichloroethylene	06/03/2021	6.1	0.5	--	UG/L	0.00	
Chloroform	06/03/2021	0.89	0.5	--	UG/L	0.00	
Dichlorodifluoromethane	06/03/2021	1.4	0.5	--	UG/L	0.00	
Trichloroethylene	06/03/2021	0.78	0.5	--	UG/L	0.00	

Qualifiers :

J = Estimated value.

D = Compound was identified in an analysis at a secondary dilution factor.

Organic Compounds :

B = Compound was found in both the sample And associated laboratory blank.

Inorganic Compounds :

B = Result Is between instrument detection limit And contract required reporting limit.

Section 12
Q2-2021 Operations Summary
OU III Strontium-90 Chemical Holes Treatment System

Process: Groundwater extraction and treatment via zeolite resin (Clinoptilolite) for the removal of Sr-90, with discharge to dry wells.

Goal: Reach Maximum Contaminant Levels (MCLs) in core monitoring wells within 40 years for the Upper Glacial aquifer (by 2040).

Start Date: February 2003

Table 12-1
OU III Sr-90 Chemical Holes
Pumping Rates (gpm)

Extraction Well	EW-1 *	EW-2*	EW-3*
Site Id #	106-92	106-123	106-124
Screen Interval (ft bls)	23.5-38.5	35-45	35-45
Desired Flow Rate (gpm)	0.0	0.0	0.0
April (Avg monthly gpm)	0.0	0.0	0.0
May	0.0	0.0	0.0
June	0.0	0.0	0.0
Actual (Avg. over Qtr. when on)	0.0	0.0	0.0

* All three extraction wells began pulse pumping (one month on and two months off) in October 2014. In October 2015, EW-1 resumed full time operation. In April 2016, EW-1 was placed into pulsed pumping mode (one month on and one month off). In October 2016, EW-2 and EW-3 were placed in stand-by mode while EW-1 continued in pulsed pumping mode. EW-1 was placed in stand-by mode in July 2018.

Figure 12-1
Chemical Holes Strontium-90 Cumulative Millicuries Removed

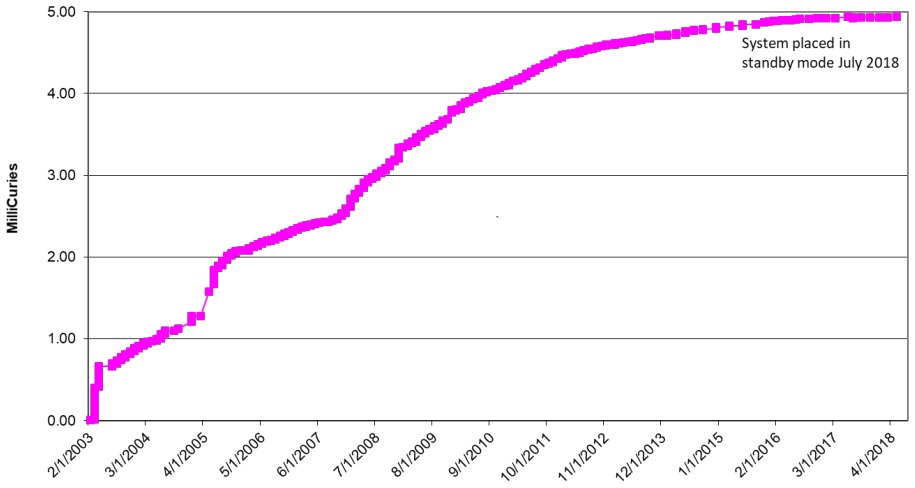

Figure 12-2
Chemical Holes Influent Strontium-90 Concentrations

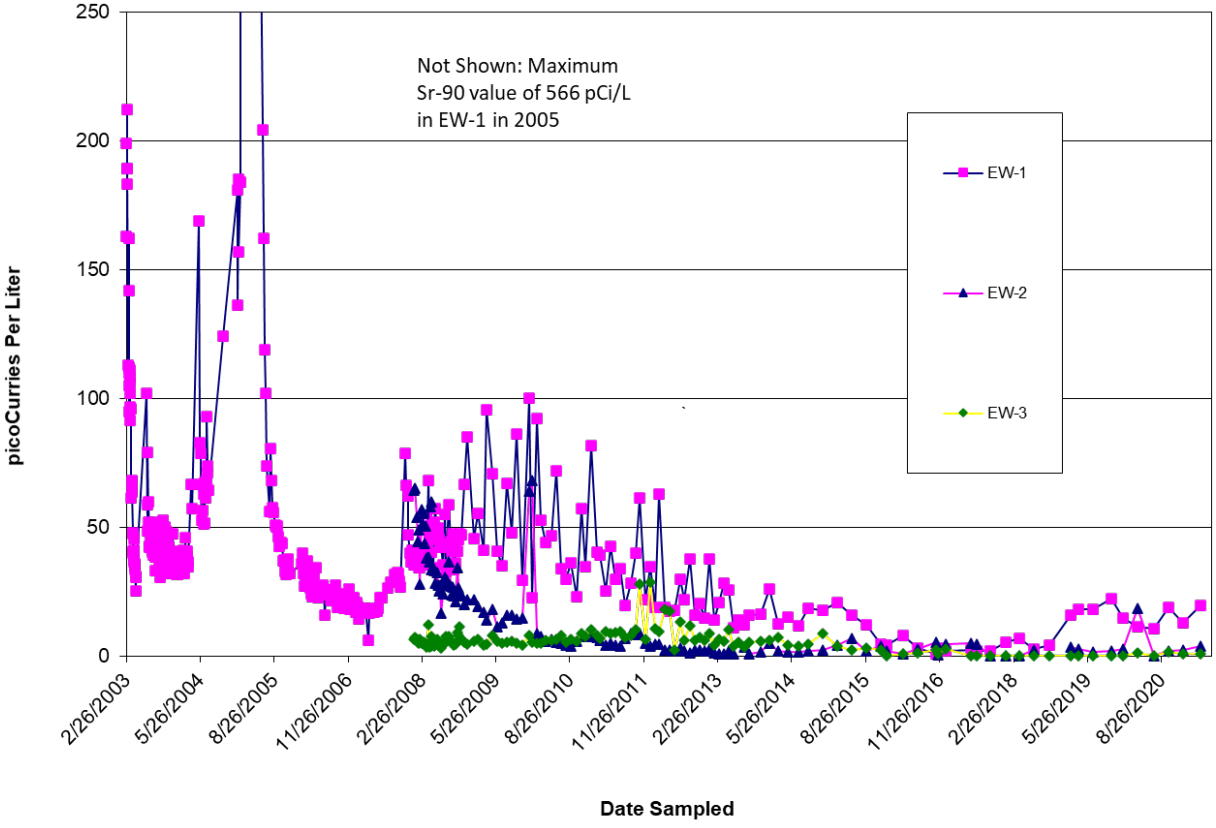

Table 12-2
OU III Sr-90 Chemical Holes Treatment System Effluent Water Quality
SPDES Equivalency Permit Concentrations April 1 – June 30, 2021

Parameter	Permit Limit	Max. Measured Value	Units	Frequency
Flow	**Monitor**	**NA**	**GPM**	**Continuous**
pH (range)	**5.0 - 8.5**	**NA**	**SU**	**Monthly**
Sr-90	**8**	**NA**	**pCi/L**	**Monthly**

NA = Not Applicable. The system was shut down in July 2018.
ND = Not Detected.

Systems Operations

April through June 2021:

The system was in stand-by mode.

Planned Operational Changes

- Maintain the system in stand-by mode. If significant rebound is identified, the extraction wells may be restarted. During the second quarter, Sr-90 concentrations in extraction well EW-2 and EW-3 were 4.02 pCi/L and 0.92 pCi/L, respectively. Extraction well EW-1 had Sr-90 concentration of 19.6 pCi/L. The monitoring wells were not sampled in the second quarter.
- If Sr-90 concentrations in the monitoring and extraction wells do not show any significant rebound through 2021, then a Petition for Closure of the treatment system may be prepared.

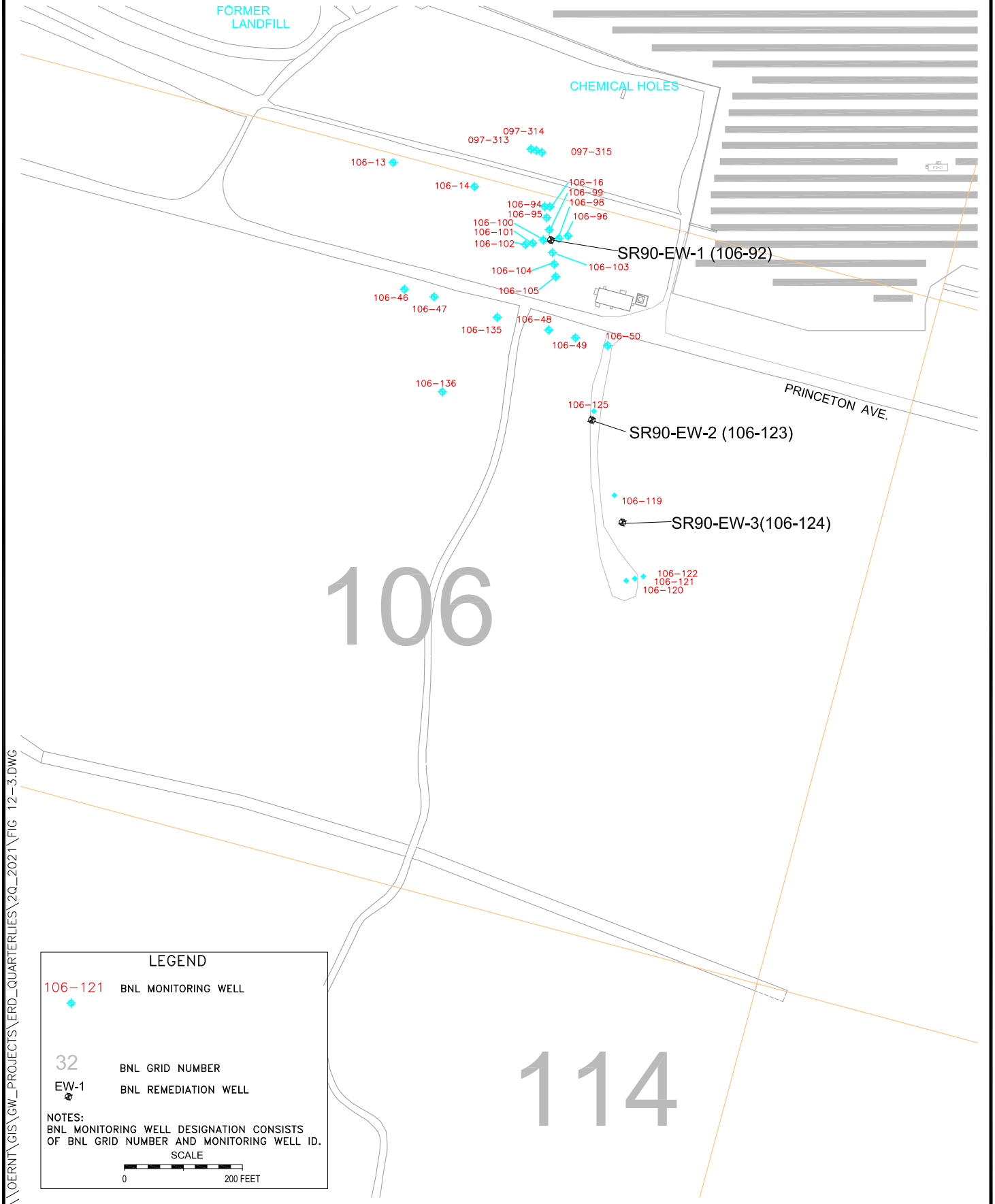

\\OERNT\GIS\GW_PROJECTS\ERD_QUARTERLIES\2Q_2021\FIG 12-3.DWG

ENVIRONMENTAL PROTECTION DIVISION

TITLE:

CHEMICAL HOLES
Sr-90 MONITORING WELL NETWORK

SITEWIDE REMEDIATION SYSTEMS
SECOUND QUARTER 2021 OPERATIONS REPORT

DWN:	VT: HZ.:	DATE:	PROJECT NO.:
JEB	–	07/15/08	–
CHKD:	APPD:	REV.:	NOTES:
LDS	--	08/17/21	–

FIGURE NO.: 12-3

Table 12-4
OU III Strontium-90 Chemical Holes Extraction Well Data
'Hits Only' April through June 2021

Site ID : 106-123 (EW-2)

Chemical	Sample Date	Value	Det. Limit	Error	Units	Depth	Qual
Strontium-90	04/26/2021	4.02	0.784	0.791	PCI/L	0.00	

Site ID : 106-124 (EW-3)

Chemical	Sample Date	Value	Det. Limit	Error	Units	Depth	Qual
Strontium-90	04/26/2021	0.917	0.775	0.508	PCI/L	0.00	

Site ID : 106-92 (EW-1)

Chemical	Sample Date	Value	Det. Limit	Error	Units	Depth	Qual
Strontium-90	04/26/2021	19.6	0.771	1.5	PCI/L	0.00	

Qualifiers :

J = Estimated value.

D = Compound was identified in an analysis at a secondary dilution factor.

Organic Compounds :

B = Compound was found in both the sample And associated laboratory blank.

Inorganic Compounds :

B = Result Is between instrument detection limit And contract required reporting limit.

Section 13

Q2-2021 Operations Summary
OU III Former Industrial Park East Pump & Treat System
(System Closed)

The Petition for Closure for the OU III Industrial Park East Groundwater Treatment System was submitted to the regulators for review in May 2013. Approval was received from the regulators in June and July 2013 that the system met its treatment goals and can now be dismantled. Any remaining contaminants in the downgradient portion of the plume beyond the capture zone of the extraction wells will attenuate to below MCLs in the Upper Glacial and Magothy aquifers before the required 2030 and 2065 cleanup timeframes, respectively.

Dismantlement activities have been initiated including the abandonment of four groundwater monitoring wells (000-489, 000-493, 000-513, 000-514) and the two groundwater extraction wells (EWI-1 and EWI-2) in September 2013. Final decommissioning of the treatment system will be performed following the completion of remediation of the deep VOC contamination in the Industrial Park.

The building, carbon units, and the two recharge wells are being used with the two new extraction wells for remediation of the deep VOC contamination in the Industrial Park.

The post closure monitoring network consists of four wells. In accordance with the recommendation in the *2015 Groundwater Status Report*, VOC monitoring for seven wells was discontinued in the fourth quarter of 2016 since the wells have been below the AWQS for a minimum of four consecutive sampling events. The data from the four wells are also evaluated as part of the North Street and Magothy monitoring programs. Monitoring will continue until MCLs are achieved for a minimum of four consecutive sampling events. The monitoring schedule is described in the BNL Environmental Monitoring Plan (EMP).

Section 14

Q2-2021 Operations Summary
OU III North Street Pump & Treat System
(System Closed)

Process: Groundwater extraction and liquid phase granular activated carbon treatment, with discharge to injection wells

Goal: Reach Maximum Contaminant Levels (MCLs) or asymptotic conditions in core monitoring wells within 30 years for the Upper Glacial aquifer and within 65 years for the Magothy aquifer (by 2030 and 2065, respectively).

Start Date: June 2004

Table 14-1
OU III North Street Pump & Treat System
Pumping Rates (gpm)

Extraction Well	NS-1	NS-2
Site ID #	000-471	000-473
Screen Interval (ft bls)	165-205	190-220
Design Flow Rate (GPM)	0*	0*
April	0*	0*
May	0*	0*
June	0*	0*
Actual (Avg. over Qtr.)	0*	0*

*=The system is shut down and approved for closure in March 2020.

Figure 14-1
OU III North Street Pump & Treat System
Cumulative Mass Removal of VOCs vs. Time

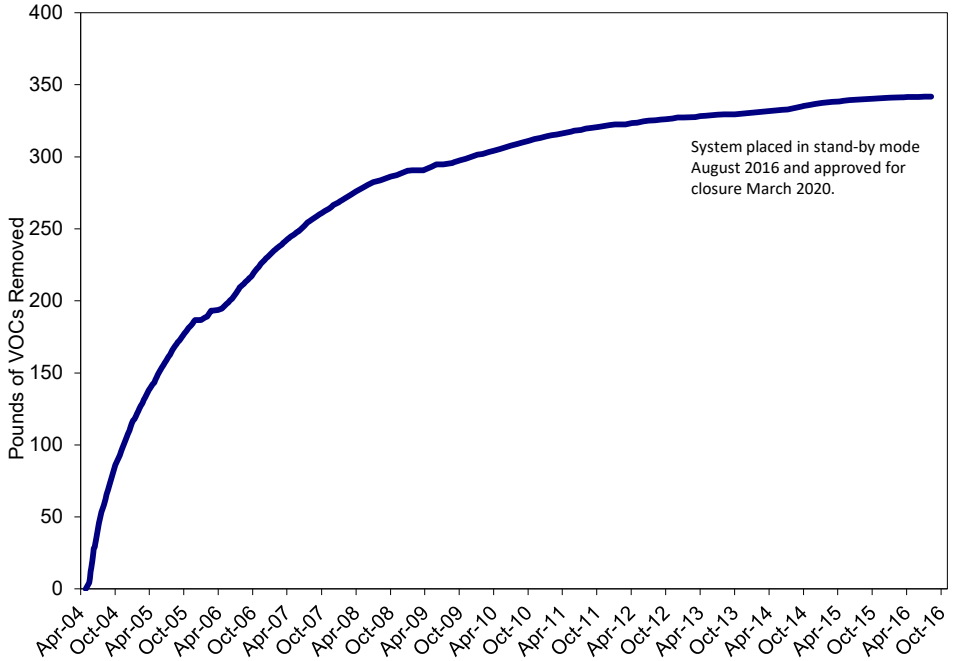

Figure 14-2
OU III North Street Pump & Treat System
Influent TVOC Concentrations vs. Time

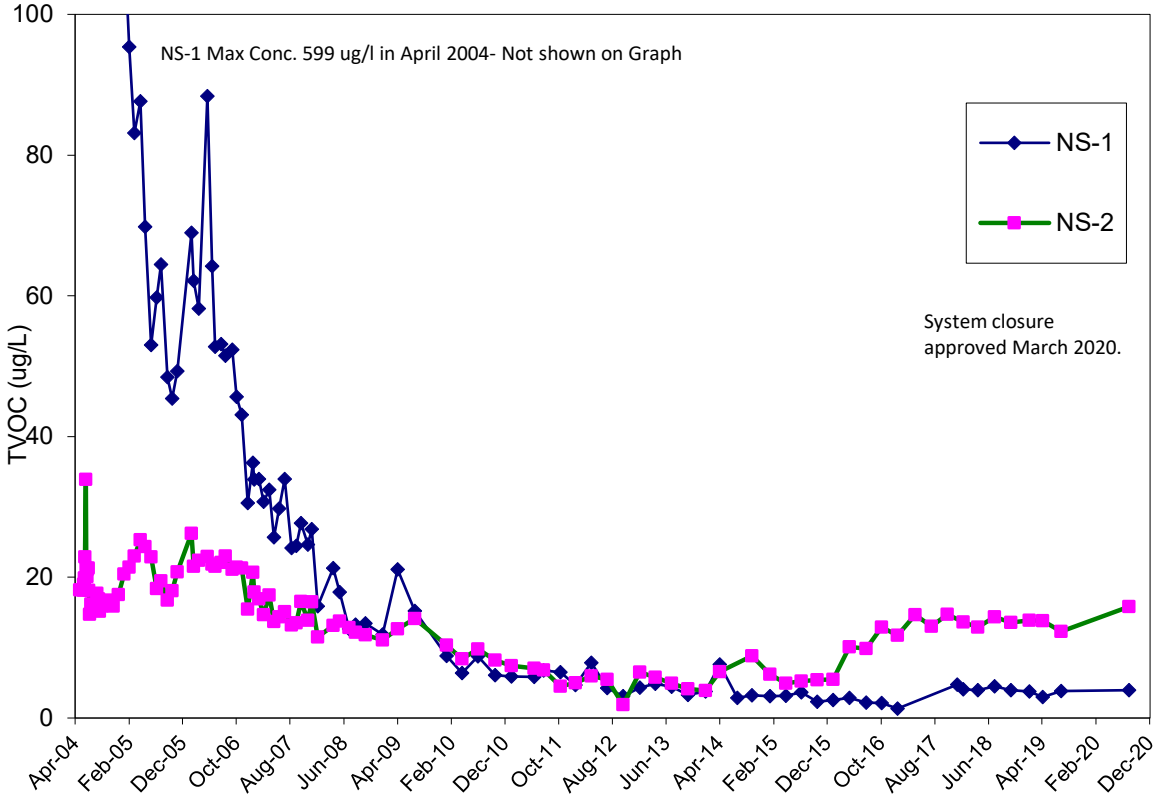

Table 14-2
Effluent Water Quality
SPDES Equivalency Permit Concentrations April 1 – June 30, 2021

Parameter	Permit Limit	Max. Measured Value	Units	Frequency
Flow	**Monitor**	NA [1]	**GPD**	**Continuous**
pH (range)	**5.5 - 8.5**	NA [1]	**SU**	**Monthly**
Carbon Tetrachloride	**5**	NA [1]	**ug/L**	**Monthly**
Chloroform	**5**	NA [1]	**ug/L**	**Monthly**
1,1-Dichloroethane	**5**	NA [1]	**ug/L**	**Monthly**
1,2-Dichloroethane	**0.6**	NA [1]	**ug/L**	**Monthly**
1,1-Dichloroethylene	**5**	NA [1]	**ug/L**	**Monthly**
Tetrachloroethylene	**5**	NA [1]	**ug/L**	**Monthly**
Toluene	**5**	NA [1]	**ug/L**	**Monthly**
1,1,1-Trichloroethane	**5**	NA [1]	**ug/L**	**Monthly**
Trichloroethylene	**5**	NA [1]	**ug/L**	**Monthly**
Ethylene Dibromide (EDB)	**0.03**	NA [1]	**ug/L**	**Monthly**

[1] The system is closed. NA= Not Applicable.

System Operations

April through June 2021:
The system remained closed.

Planned Operational Changes

- NS-1 and NS-2 will remain shut down until the PFAS and 1,4 dioxane characterization is completed. After the completion of this characterization, a determination of the future use of these wells will be determined.

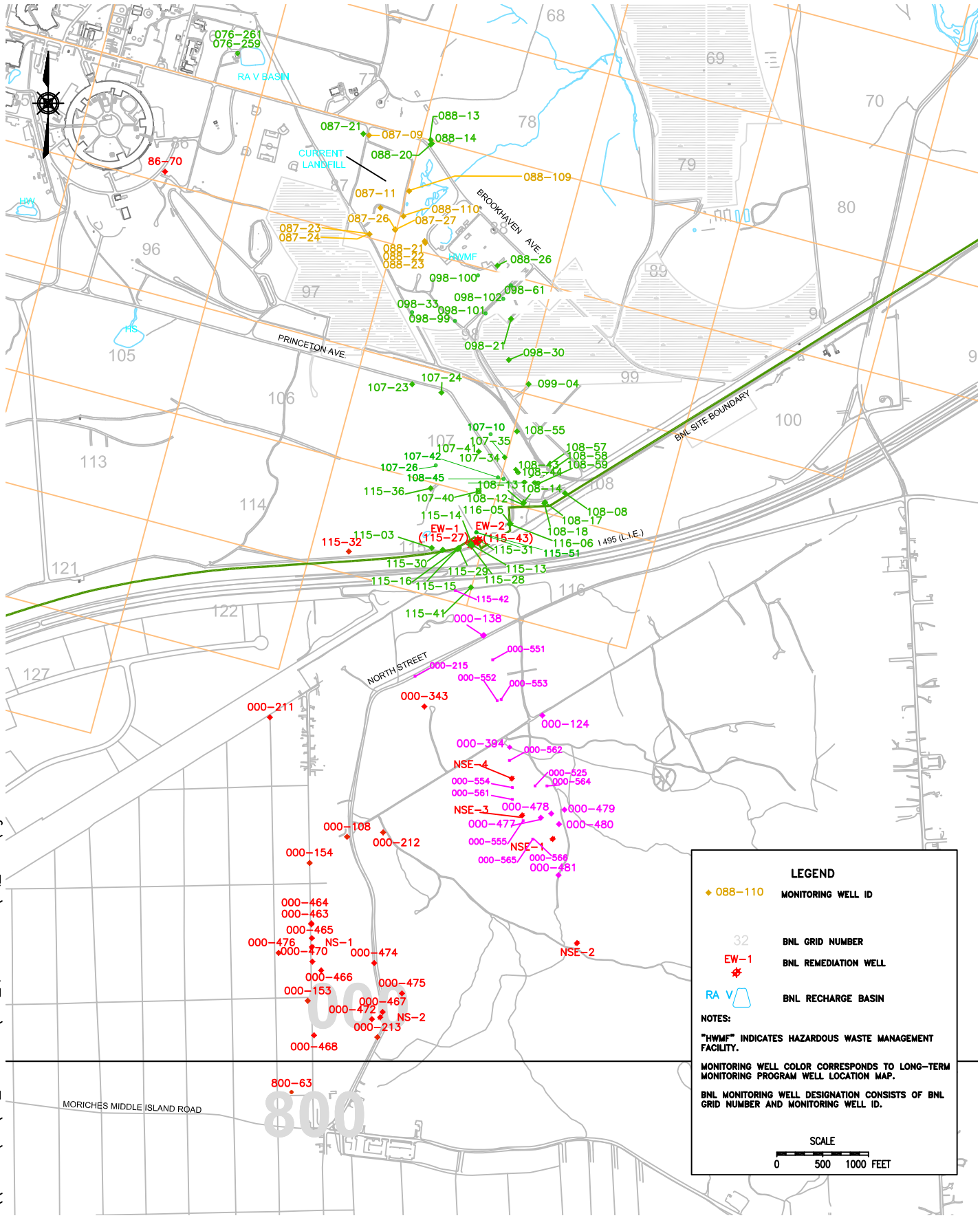

\\OERNT\GIS\GW_PROJECTS\ERD_QUARTERLIES\2Q_2021\fig 14-3.DWG

ENVIRONMENTAL PROTECTION DIVISION

TITLE:

OU I SOUTH BOUNDARY/NORTH STREET/NORTH STREET EAST MONITORING WELL NETWORK

SITEWIDE REMEDIATION SYSTEMS
SECOUND QUARTER 2021 OPERATIONS REPORT

DWN:	VT: HZ.:	DATE:	PROJECT NO.:
JEB	–	08/08/11	–
CHKD:	APPD:	REV.:	NOTES:
LDS	--	08/17/21	–

FIGURE NO.: 14-3

Table 14-3
OU III North Street Monitoring Well Data
'Hits Only' April through June 2021

Site ID : 000-108

Chemical	Sample Date	Value	Det. Limit	Error	Units	Depth	Qual
524.2 TVOC	05/26/2021	1.61	--	--	UG/L	220.00	
Chloroform	05/26/2021	1.2	0.5	--	UG/L	220.00	
Tetrachloroethylene	05/26/2021	0.41	0.5	--	UG/L	220.00	J

Site ID : 000-154

Chemical	Sample Date	Value	Det. Limit	Error	Units	Depth	Qual
524.2 TVOC	05/26/2021	2.79	--	--	UG/L	198.00	
1,1,1-Trichloroethane	05/26/2021	0.6	0.5	--	UG/L	198.00	
1,1-Dichloroethylene	05/26/2021	0.2	0.5	--	UG/L	198.00	J
Carbon tetrachloride	05/26/2021	0.44	0.5	--	UG/L	198.00	J
Chloroform	05/26/2021	1	0.5	--	UG/L	198.00	
Trichloroethylene	05/26/2021	0.55	0.5	--	UG/L	198.00	

Site ID : 000-212

Chemical	Sample Date	Value	Det. Limit	Error	Units	Depth	Qual
524.2 TVOC	05/27/2021	6.03	--	--	UG/L	205.00	
1,1,1-Trichloroethane	05/27/2021	0.37	0.5	--	UG/L	205.00	J
Chloroform	05/27/2021	0.93	0.5	--	UG/L	205.00	
Tetrachloroethylene	05/27/2021	4.4	0.5	--	UG/L	205.00	
Trichloroethylene	05/27/2021	0.33	0.5	--	UG/L	205.00	J

Site ID : 000-343

Chemical	Sample Date	Value	Det. Limit	Error	Units	Depth	Qual
524.2 TVOC	06/10/2021	7.07	--	--	UG/L	330.00	
1,1,1-Trichloroethane	06/10/2021	0.97	0.5	--	UG/L	330.00	
1,1-Dichloroethane	06/10/2021	3.8	0.5	--	UG/L	330.00	
1,1-Dichloroethylene	06/10/2021	0.49	0.5	--	UG/L	330.00	J
1,2-Dichloropropane	06/10/2021	0.23	0.5	--	UG/L	330.00	J
Chloroform	06/10/2021	0.31	0.5	--	UG/L	330.00	J
cis-1,2-Dichloroethylene	06/10/2021	0.68	0.5	--	UG/L	330.00	
Trichloroethylene	06/10/2021	0.21	0.5	--	UG/L	330.00	J
Vinyl chloride	06/10/2021	0.38	0.5	--	UG/L	330.00	J

Site ID : 000-465

Chemical	Sample Date	Value	Det. Limit	Error	Units	Depth	Qual
524.2 TVOC	05/26/2021	14.27	--	--	UG/L	190.00	
1,1,1-Trichloroethane	05/26/2021	0.56	0.5	--	UG/L	190.00	

Table 14-3
OU III North Street Monitoring Well Data
'Hits Only' April through June 2021

Site ID : 000-465

Chemical	Sample Date	Value	Det. Limit	Error	Units	Depth	Qual
1,1,2,2-Tetrachloroethane	05/26/2021	0.17	0.5	--	UG/L	190.00	J
1,1-Dichloroethylene	05/26/2021	0.24	0.5	--	UG/L	190.00	J
Carbon tetrachloride	05/26/2021	10	0.5	--	UG/L	190.00	
Chloroform	05/26/2021	1.6	0.5	--	UG/L	190.00	
Trichloroethylene	05/26/2021	1.7	0.5	--	UG/L	190.00	

Site ID : 000-472

Chemical	Sample Date	Value	Det. Limit	Error	Units	Depth	Qual
524.2 TVOC	05/27/2021	19.02	--	--	UG/L	211.00	
1,1,1-Trichloroethane	05/27/2021	3.3	0.5	--	UG/L	211.00	
1,1-Dichloroethane	05/27/2021	0.4	0.5	--	UG/L	211.00	J
1,1-Dichloroethylene	05/27/2021	2	0.5	--	UG/L	211.00	
Carbon tetrachloride	05/27/2021	0.97	0.5	--	UG/L	211.00	
Chloroform	05/27/2021	2	0.5	--	UG/L	211.00	
Dichlorodifluoromethane	05/27/2021	0.29	0.5	--	UG/L	211.00	J
Tetrachloroethylene	05/27/2021	9.2	0.5	--	UG/L	211.00	
Trichloroethylene	05/27/2021	0.86	0.5	--	UG/L	211.00	

Site ID : 000-474

Chemical	Sample Date	Value	Det. Limit	Error	Units	Depth	Qual
524.2 TVOC	05/27/2021	10.85	--	--	UG/L	200.00	
1,1,1-Trichloroethane	05/27/2021	1.2	0.5	--	UG/L	200.00	
1,1-Dichloroethylene	05/27/2021	0.45	0.5	--	UG/L	200.00	J
Carbon tetrachloride	05/27/2021	0.34	0.5	--	UG/L	200.00	J
Chloroform	05/27/2021	1.9	0.5	--	UG/L	200.00	
Tetrachloroethylene	05/27/2021	6	0.5	--	UG/L	200.00	
Trichloroethylene	05/27/2021	0.96	0.5	--	UG/L	200.00	

Site ID : 800-63

Chemical	Sample Date	Value	Det. Limit	Error	Units	Depth	Qual
524.2 TVOC	05/27/2021	1.91	--	--	UG/L	206.00	
Carbon tetrachloride	05/27/2021	0.22	0.5	--	UG/L	206.00	J
Chloroform	05/27/2021	0.89	0.5	--	UG/L	206.00	
Trichloroethylene	05/27/2021	0.8	0.5	--	UG/L	206.00	
524.2 TVOC	06/17/2021	1.59	--	--	UG/L	206.00	
Chloroform	06/17/2021	0.93	0.5	--	UG/L	206.00	

Table 14-3
OU III North Street Monitoring Well Data
'Hits Only' April through June 2021

Site ID : 800-63

Chemical	Sample Date	Value	Det. Limit	Error	Units	Depth	Qual
Trichloroethylene	06/17/2021	0.66	0.5	--	UG/L	206.00	

Qualifiers :

J = Estimated value.

D = Compound was identified in an analysis at a secondary dilution factor.

Organic Compounds :

B = Compound was found in both the sample And associated laboratory blank.

Inorganic Compounds :

B = Result Is between instrument detection limit And contract required reporting limit.

Section 15

Q2-2021 Operations Summary
OU III North Street East Pump & Treat System

Process: Groundwater extraction and liquid phase granular activated carbon treatment, with discharge to injection wells.

Goal: Reach Maximum Contaminant Levels (MCLs) in core monitoring wells within 30 years for the Upper Glacial aquifer (by 2030).

Start Date: June 2004

Table 15-1
OU III North Street East Pump & Treat System
Pumping Rates (gpm)

Extraction Well	NSE-1	NSE-2	NSE-EDB-3	NSE-EDB-4
Site ID #	000-487	000-488	000-561	000-562
Screen Interval (ft bls)	161-191	152-182	195-215	182-202
Desired Flow Rate (GPM)	200	100	100	100
April	0*	0*	96	132
May	0*	0*	107	106
June	0*	0*	103	98
Actual (Avg. over Qtr.)	0*	0*	102	112

Notes: *As documented in the 2019 Groundwater Status Report, the original VOC system (NSE-1 and NSE-2) is administratively closed for its originally designed purpose. NSE-EDB-3 and NSE-EDB-4 began operation in July 2020.

Figure 15-1
OU III North Street East Pump & Treat System
Cumulative Mass Removal of VOCs vs. Time

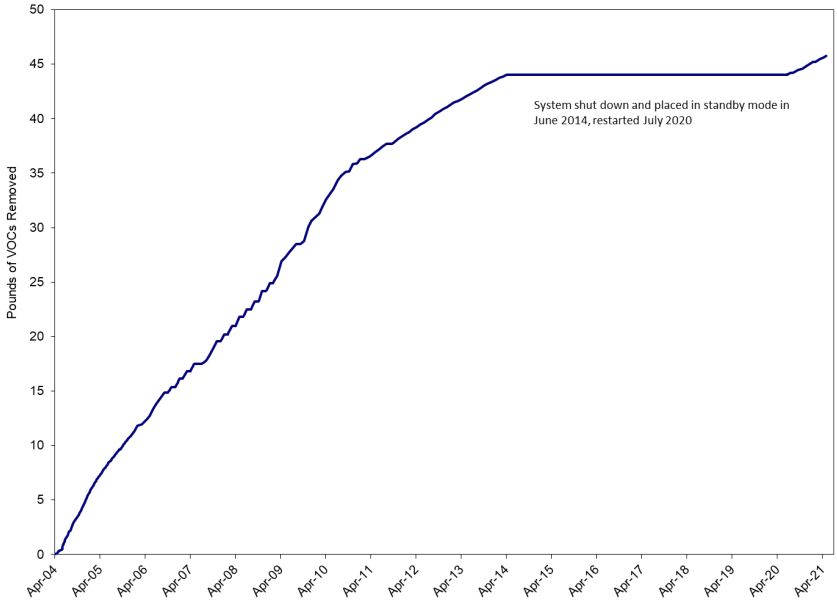

Figure 15-2
OU III North Street East Pump & Treat System
Influent TVOC Concentrations vs. Time

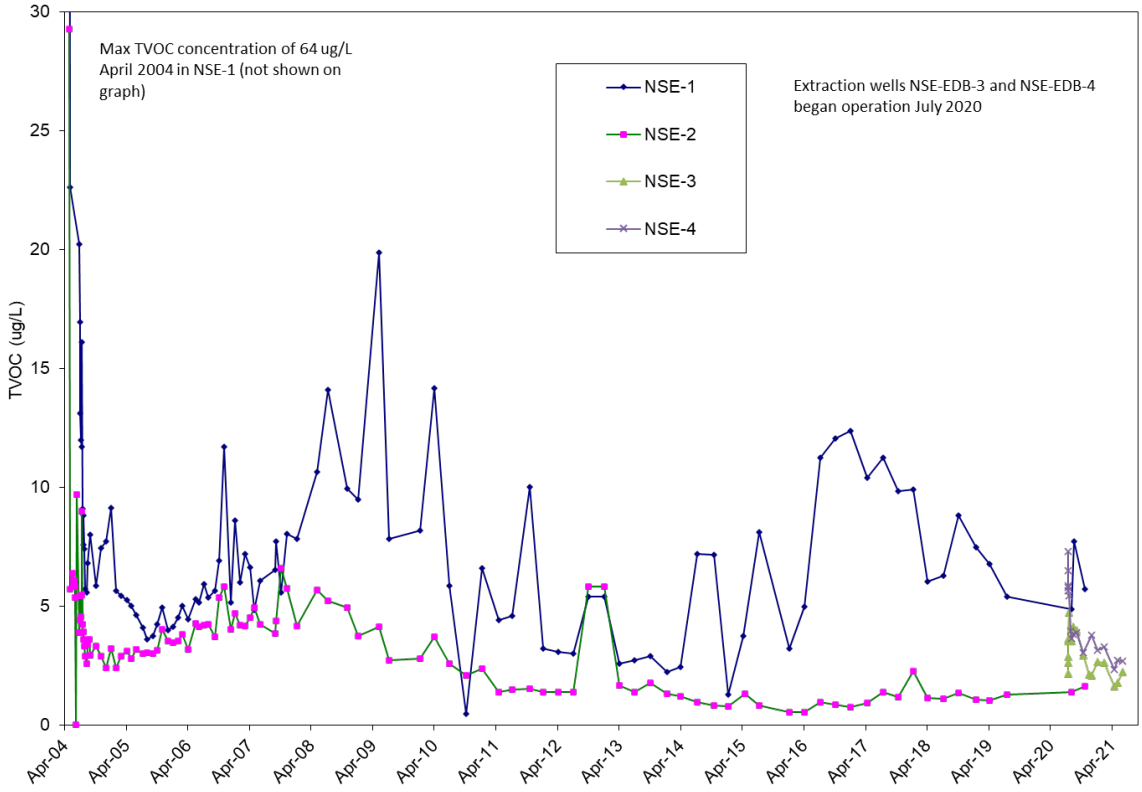

Figure 15-3
OU III North Street East Pump & Treat System
Influent EDB Concentrations vs. Time

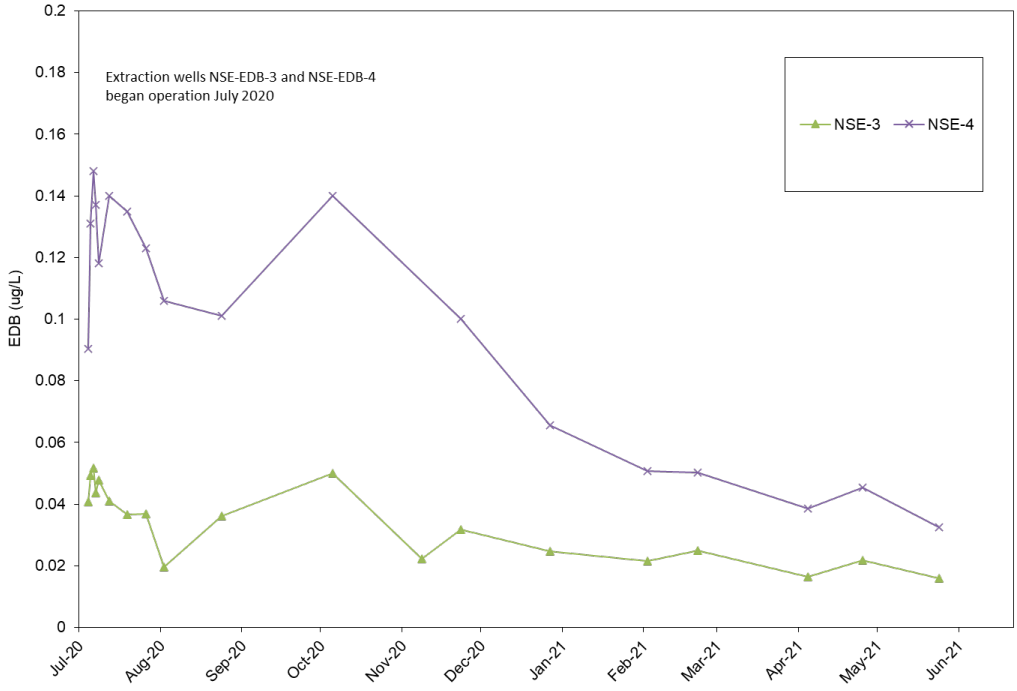

Table 15-2
Effluent Water Quality
SPDES Equivalency Permit Concentrations April 1 – June 30, 2021

Parameter	Permit Limit	Max. Measured Value	Units	Frequency
Flow	Monitor	319,323	GPD	Continuous
pH (range)	5.5 - 8.5	5.7-5.9	SU	Monthly
Carbon Tetrachloride	5	<0.5	ug/L	Monthly
Chloroform	5	<0.5	ug/L	Monthly
1,1-Dichloroethane	5	<0.5	ug/L	Monthly
1,2-Dichloroethane	0.6	<0.5	ug/L	Monthly
1,1-Dichloroethylene	5	<0.5	ug/L	Monthly

Tetrachloroethylene	**5**	**<0.5**	**ug/L**	**Monthly**
Toluene	**5**	**<0.5**	**ug/L**	**Monthly**
1,1,1-Trichloroethane	**5**	**<0.5**	**ug/L**	**Monthly**
Trichloroethylene	**5**	**<0.5**	**ug/L**	**Monthly**
Ethylene Dibromide (EDB)	**0.03**	**<0.02**	**ug/L**	**Monthly**

System Operations

April 2021:

Extraction wells NSE-EDB-3 and NSE-EDB-4 operated normally for the month. The system treated approximately 10 million gallons of water.

May 2021:

Extraction wells NSE-EDB-3 and NSE-EDB-4 were operational. The system treated approximately 9 million gallons of water.

June 2021:

Extraction wells NSE-EDB-3 and NSE-EDB-4 operated normally for the month. The system treated approximately 9 million gallons of water.

The system treated approximately 28 million gallons of water during the second quarter of 2021.

Planned Operational Changes

- Continue full time operation of the EDB treatment system and maintain a monthly sampling of extraction wells NSE-EDB-EW-3 and NSE-EDB-EW-4.

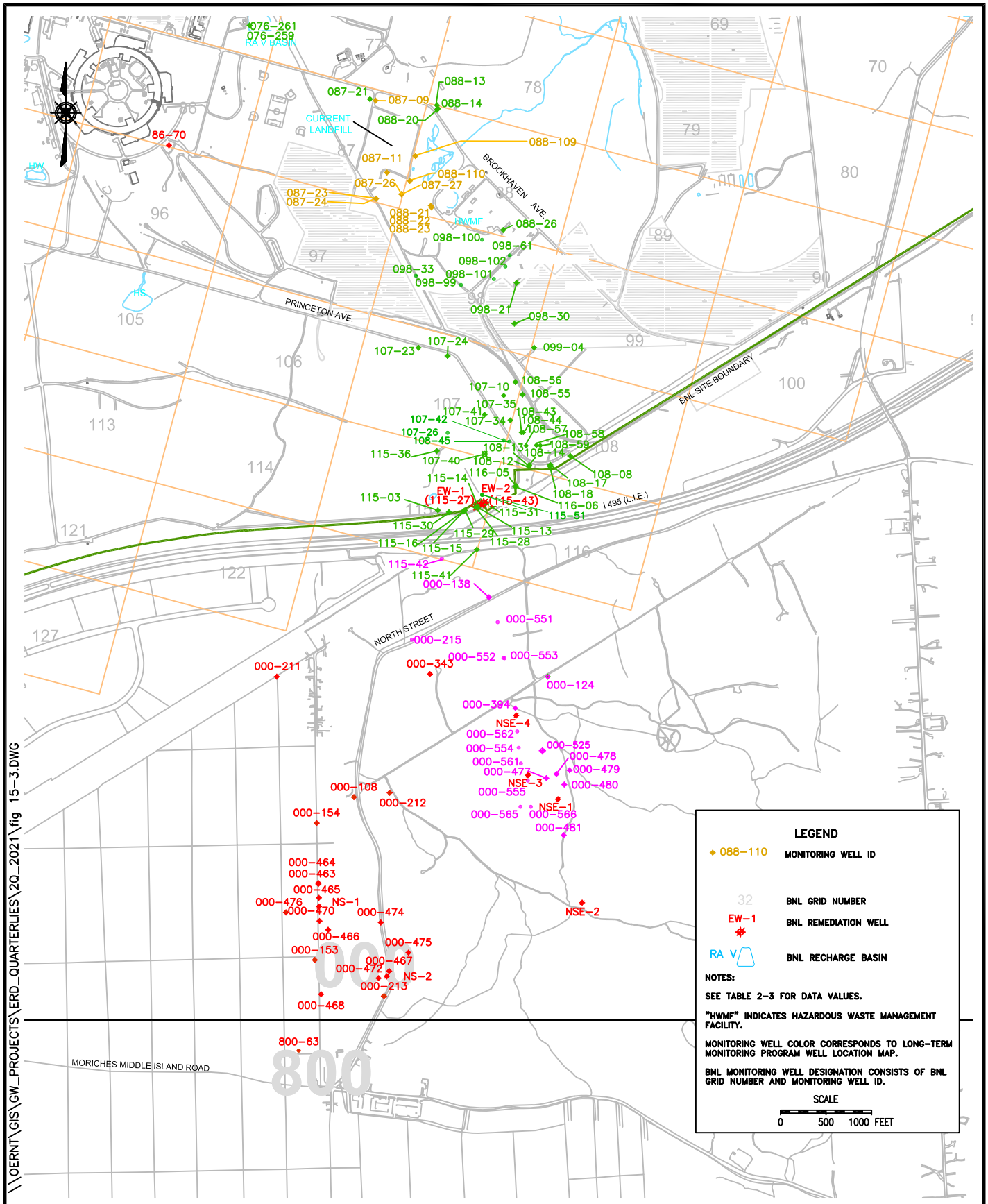

ENVIRONMENTAL PROTECTION DIVISION

TITLE:

OU I SOUTH BOUNDARY/NORTH STREET/NORTH STREET EAST MONITORING WELL NETWORK

SITEWIDE REMEDIATION SYSTEMS
SECOUND QUARTER 2021 OPERATIONS REPORT

DWN:	VT:HZ.:	DATE:	PROJECT NO.:
JEB	–	08/08/11	NA
CHKD:	APPD:	REV.:	NOTES:
LDS	--	08/17/21	–

FIGURE NO.: 15-3

Table 15-4
OU III North Street East Extraction Well Data
'Hits Only' April through June 2021

Site ID : 000-561 (NSE-EDB-3)

Chemical	Sample Date	Value	Det. Limit	Error	Units	Depth	Qual
8260 TVOC	04/13/2021	1.63	--	--	UG/L	0.00	
1,1,1-Trichloroethane	04/13/2021	0.37	0.5	--	UG/L	0.00	J
Chloroform	04/13/2021	0.64	0.5	--	UG/L	0.00	J
EDB	04/13/2021	0.0165	0.0188	--	UG/L	0.00	J
Tetrachloroethylene	04/13/2021	0.17	0.5	--	UG/L	0.00	J
Trichloroethylene	04/13/2021	0.45	0.5	--	UG/L	0.00	J
524.2 TVOC	05/04/2021	1.77	--	--	UG/L	0.00	
1,1,1-Trichloroethane	05/04/2021	0.39	0.5	--	UG/L	0.00	J
Chloroform	05/04/2021	0.71	0.5	--	UG/L	0.00	
EDB	05/04/2021	0.0217	0.0203	--	UG/L	0.00	
Tetrachloroethylene	05/04/2021	0.21	0.5	--	UG/L	0.00	J
Trichloroethylene	05/04/2021	0.46	0.5	--	UG/L	0.00	J
524.2 TVOC	06/02/2021	2.23	--	--	UG/L	0.00	
1,1,1-Trichloroethane	06/02/2021	0.46	0.5	--	UG/L	0.00	J
Carbon tetrachloride	06/02/2021	0.29	0.5	--	UG/L	0.00	J
Chloroform	06/02/2021	0.73	0.5	--	UG/L	0.00	
EDB	06/02/2021	0.016	0.0193	--	UG/L	0.00	J
Tetrachloroethylene	06/02/2021	0.19	0.5	--	UG/L	0.00	J
Trichloroethylene	06/02/2021	0.56	0.5	--	UG/L	0.00	

Site ID : 000-562 (NSE-EDB-4)

Chemical	Sample Date	Value	Det. Limit	Error	Units	Depth	Qual
8260 TVOC	04/13/2021	2.32	--	--	UG/L	0.00	
Chloroform	04/13/2021	0.64	0.5	--	UG/L	0.00	J
EDB	04/13/2021	0.0386	0.0189	--	UG/L	0.00	
Methyl tert-butyl ether	04/13/2021	0.39	0.5	--	UG/L	0.00	J
Tetrachloroethylene	04/13/2021	0.6	0.5	--	UG/L	0.00	J
Toluene	04/13/2021	0.16	0.5	--	UG/L	0.00	J
Trichloroethylene	04/13/2021	0.53	0.5	--	UG/L	0.00	J
524.2 TVOC	05/04/2021	2.74	--	--	UG/L	0.00	
1,1-Dichloroethane	05/04/2021	0.26	0.5	--	UG/L	0.00	J
Chloroform	05/04/2021	0.7	0.5	--	UG/L	0.00	
EDB	05/04/2021	0.0455	0.0203	--	UG/L	0.00	
Methyl tert-butyl ether	05/04/2021	0.49	0.5	--	UG/L	0.00	J

Table 15-4
OU III North Street East Extraction Well Data
'Hits Only' April through June 2021

Site ID : 000-562 (NSE-EDB-4)

Chemical	Sample Date	Value	Det. Limit	Error	Units	Depth	Qual
Tetrachloroethylene	05/04/2021	0.59	0.5	--	UG/L	0.00	
Trichloroethylene	05/04/2021	0.7	0.5	--	UG/L	0.00	
524.2 TVOC	06/02/2021	2.68	--	--	UG/L	0.00	
1,1-Dichloroethane	06/02/2021	0.28	0.5	--	UG/L	0.00	J
Chloroform	06/02/2021	0.86	0.5	--	UG/L	0.00	
EDB	06/02/2021	0.0326	0.0193	--	UG/L	0.00	
Methyl tert-butyl ether	06/02/2021	0.56	0.5	--	UG/L	0.00	
Tetrachloroethylene	06/02/2021	0.52	0.5	--	UG/L	0.00	
Trichloroethylene	06/02/2021	0.46	0.5	--	UG/L	0.00	J

Table 15-5
OU III North Street East Influent Data
'Hits Only' April through June 2021

Site ID : 000-441 (Combined Influent)

Chemical	Sample Date	Value	Det. Limit	Error	Units	Depth	Qual
8260 TVOC	04/13/2021	2.2	--	--	UG/L	0.00	
1,1,1-Trichloroethane	04/13/2021	0.25	0.5	--	UG/L	0.00	J
Chloroform	04/13/2021	0.63	0.5	--	UG/L	0.00	J
EDB	04/13/2021	0.0302	0.019	--	UG/L	0.00	
Methyl tert-butyl ether	04/13/2021	0.26	0.5	--	UG/L	0.00	J
Tetrachloroethylene	04/13/2021	0.41	0.5	--	UG/L	0.00	J
Toluene	04/13/2021	0.17	0.5	--	UG/L	0.00	J
Trichloroethylene	04/13/2021	0.48	0.5	--	UG/L	0.00	J
524.2 TVOC	05/04/2021	2.68	--	--	UG/L	0.00	
1,1,1-Trichloroethane	05/04/2021	0.27	0.5	--	UG/L	0.00	J
1,1-Dichloroethane	05/04/2021	0.26	0.5	--	UG/L	0.00	J
Chloroform	05/04/2021	0.81	0.5	--	UG/L	0.00	
EDB	05/04/2021	0.0343	0.0206	--	UG/L	0.00	
Methyl tert-butyl ether	05/04/2021	0.34	0.5	--	UG/L	0.00	J
Tetrachloroethylene	05/04/2021	0.41	0.5	--	UG/L	0.00	J
Trichloroethylene	05/04/2021	0.59	0.5	--	UG/L	0.00	
524.2 TVOC	06/02/2021	2.03	--	--	UG/L	0.00	
1,1,1-Trichloroethane	06/02/2021	0.31	0.5	--	UG/L	0.00	J
Chloroform	06/02/2021	0.85	0.5	--	UG/L	0.00	
EDB	06/02/2021	0.0242	0.0188	--	UG/L	0.00	
Tetrachloroethylene	06/02/2021	0.38	0.5	--	UG/L	0.00	J
Trichloroethylene	06/02/2021	0.49	0.5	--	UG/L	0.00	J

Table 15-6
OU III North Street East Effluent Data
'Hits Only' April through June 2021

Site ID : 000-444 (System Effluent)

Chemical	Sample Date	Value	Det. Limit	Error	Units	Depth	Qual
8260 TVOC	04/13/2021	0.16	--	--	UG/L	0.00	
Toluene	04/13/2021	0.16	0.5	--	UG/L	0.00	J
524.2 TVOC	06/02/2021	0.26	--	--	UG/L	0.00	
Methyl tert-butyl ether	06/02/2021	0.26	0.5	--	UG/L	0.00	J

Qualifiers :

J = Estimated value.

D = Compound was identified in an analysis at a secondary dilution factor.

Organic Compounds :

B = Compound was found in both the sample And associated laboratory blank.

Inorganic Compounds :

B = Result Is between instrument detection limit And contract required reporting limit.

Section 16

Q2-2021 Operations Summary
OU III LIPA/Airport Treatment System

Process: Groundwater extraction and liquid phase granular activated carbon treatment, with discharge to injection wells.

Goal: Reach Maximum Contaminant Levels (MCLs) in core monitoring wells within 30 years for the Upper Glacial aquifer (by 2030), and within 65 years for the Magothy aquifer (by 2065).

Start Date: August 2004

Table 16-1
OU III LIPA/Airport Treatment System
Pumping Rates (gpm)

Extraction Well	EW-1L	EW-2L	EW-3L	EW-4L*	RTW-1A	RTW-2A	RTW-3A	RTW-4A*	RTW-5A	RTW-6A
Site ID	000-453	000-455	000-457	000-461	800-109	800-110	800-111	800-112	800-113	800-132
Screen Interval (ft bls)	217-237	224-244	216-236	304-324	188-208	188-208	210-230	268-288	220-240	165-185
Desired Flow Rate (GPM)	0**	0**	0**	0**	100	0	0	100	0***	200
April	0	0	0	0	105	0	0	188	0	159
May	0	0	0	0	111	0	0	199	0	166
June	0	0	0	0	104	0	0	186	0	155
Actual (Avg. over QTR.)	**0**	**0**	**0**	**0**	**107**	**0**	**0**	**191**	**0**	**160**

* EW-4L and RTW-4A are Magothy aquifer extraction wells.
** EW-1L, EW-2L, EW-3L and EW-4L are in standby mode. EW-4L was put in standby January 2017. RTW-2A and RTW-3A were placed in standby mode in March 2020.
***RTW-5A was placed in standby mode in September 2016.

Figure 16-1
OU III LIPA/ Airport Treatment System
Cumulative Mass Removal of VOCs vs. Time

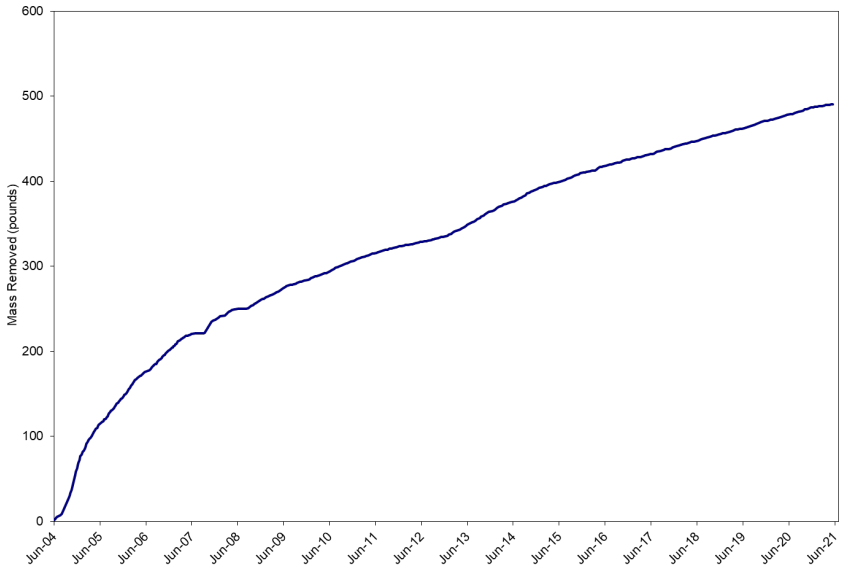

Figure 16-2
OU III LIPA/ Airport Treatment System
Influent TVOC Concentrations vs. Time

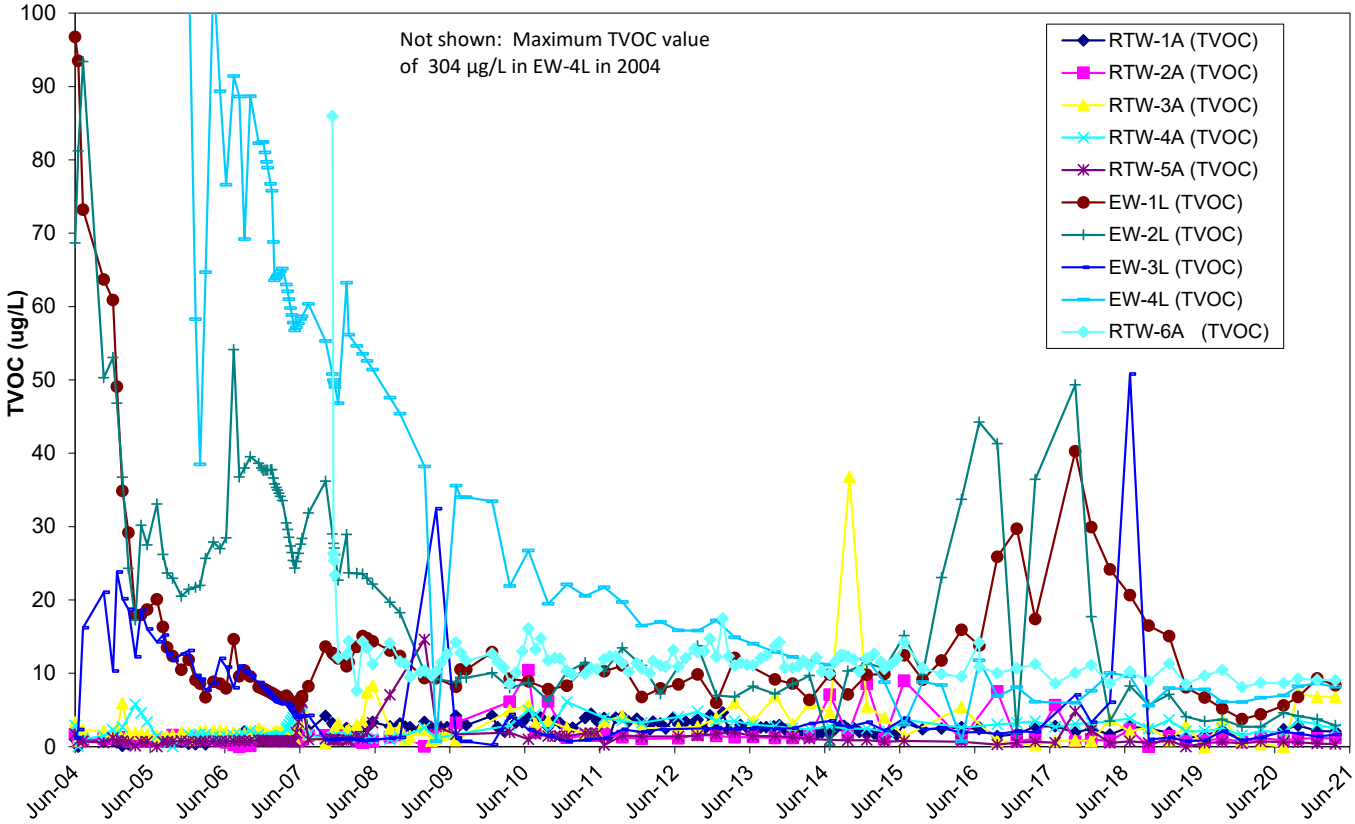

Table 16-2
Effluent Water Quality
SPDES Equivalency Permit Concentrations April 1 – June 30, 2021

Parameter	Permit Limit	Max. Measured Value	Units	Frequency
Flow	Monitor	663,200 [1]	GPD	Continuous
pH (range)	5.5 – 7.5	5.7-6.3	SU	Monthly
Carbon Tetrachloride	5	<0.50	ug/L	Monthly
Chloroform	7	0.57	ug/L	Monthly
1,1-Dichloroethane	5	<0.50	ug/L	Monthly
1,1-Dichloroethylene	5	<0.50	ug/L	Monthly
Methylene Chloride	5	<0.50	ug/L	Monthly
1,1,1-Trichloroethane	5	<0.50	ug/L	Monthly
Trichloroethylene	10	<0.50	ug/L	Monthly

[1] The average flow for the operational period at the influent flow meter.

System Operations

April 2021:

Extraction wells RTW-1A, RTW-4A, and RTW-6A ran normally for the month. The four LIPA extraction wells and Airport extraction wells RTW-2A, RTW-3A, and RTW-5A remained in standby mode. The system treated approximately 20 million gallons of water.

May 2021:

Extraction wells RTW-1A, RTW-4A and RTW-6A ran normally for the month. The four LIPA extraction wells and Airport extraction wells RTW-2A, RTW-3A, and RTW-5A remained in standby mode. The system treated approximately 21 million gallons of water.

June 2021:

Extraction wells RTW-1A, RTW-4A and RTW-6A were in operation for the month. The four LIPA extraction wells and Airport extraction wells RTW-2A, RTW-3A, and RTW-5A remained in standby mode. The system treated approximately 19 million gallons of water.

The system treated approximately 60 million gallons of water during the second quarter of 2021.

Planned Operational Changes

- Continue full time operation of Airport extraction wells RTW-1A, RTW-4A and RTW-6A. Maintain wells RTW-2A, RTW-3A and RTW-5A in standby mode. If TVOC concentrations above the capture goal of 10 µg/L are observed in any of the extraction wells or the monitoring wells adjacent to wells that are not operating, the well(s) will be put back into full-time operation. During the second quarter of 2021, extraction wells RTW-2A, RTW-3A, RTW-5A, and adjacent monitoring wells did not exceed TVOC concentrations of 10 µg/L.
- Maintain LIPA wells EW-1, EW-2, EW-3L and EW-4L in standby mode. These extraction wells may be restarted if TVOC concentrations rebound above the 50 µg/L capture goal in either the plume core monitoring wells or the extraction wells. During the second quarter of 2021, none of the LIPA monitoring wells or extraction wells detected TVOCs above the capture goal of 50 µg/L.
- Based upon the low VOC concentrations for the past several years, submit a petition for closure of the LIPA system in 2021.

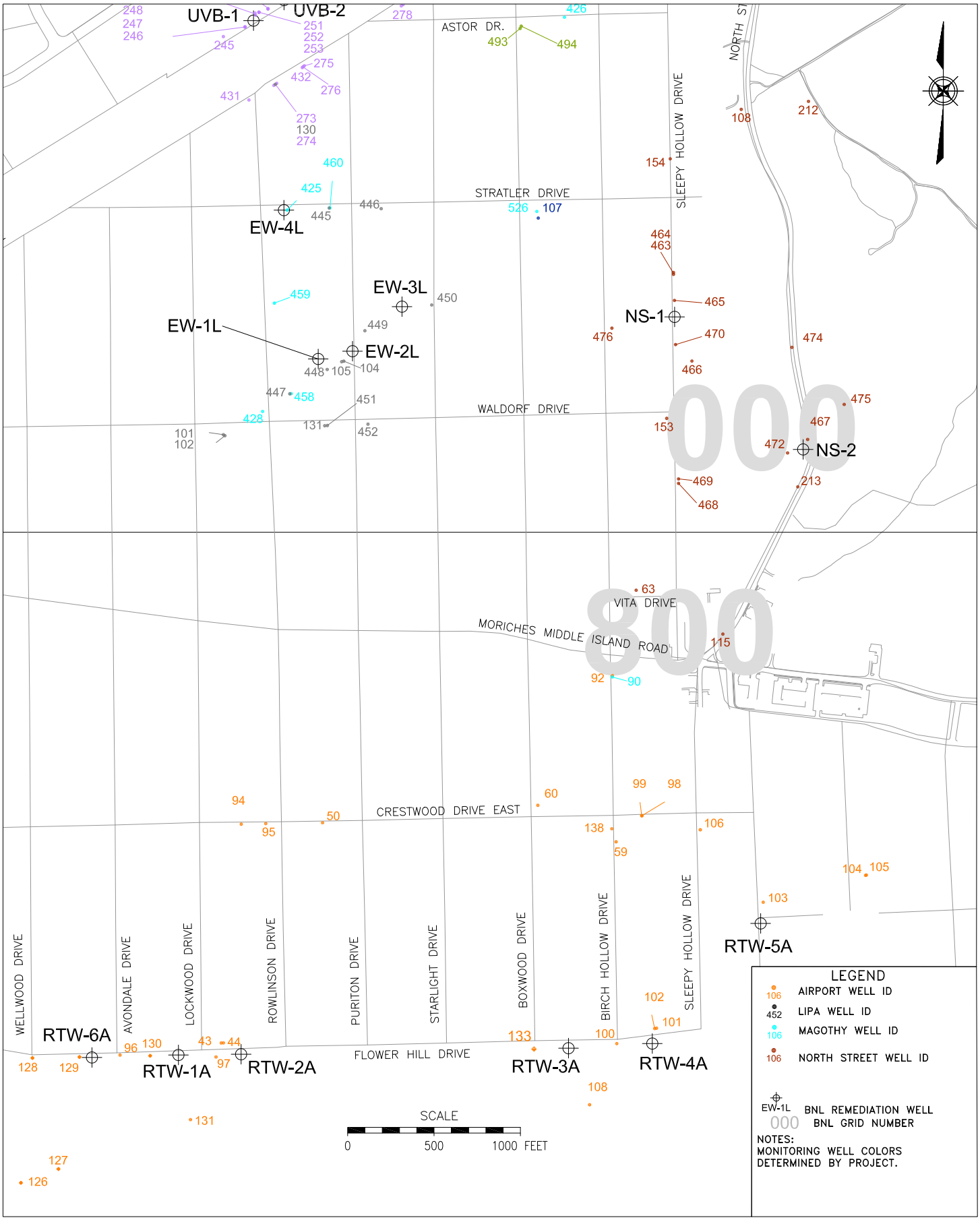

\\oernt\gis\Gw_projects\erd quarterlies\2Q_2021\fig_16-3.DWG

ENVIRONMENTAL PROTECTION DIVISION

TITLE:

OU III AIRPORT/LIPA

SITEWIDE REMEDIATION SYSTEMS
SECOUND QUARTER 2021 OPERATIONS
REPORT

DWN:	VT: HZ.:	DATE:	PROJECT NO.:
JEB	–	09/26/05	–
CHKD:	APPD:	REV.:	NOTES:
LDS	––	08/17/21	–

FIGURE NO.: 16–3

Table 16-3
OU III LIPA/Airport Monitoring Well Data
'Hits Only' April through June 2021

Site ID : 000-131

Chemical	Sample Date	Value	Det. Limit	Error	Units	Depth	Qual
524.2 TVOC	06/02/2021	8.89	--	--	UG/L	227.50	
1,1,1-Trichloroethane	06/02/2021	2.5	0.5	--	UG/L	227.50	
1,1-Dichloroethylene	06/02/2021	2.6	0.5	--	UG/L	227.50	
Carbon tetrachloride	06/02/2021	0.29	0.5	--	UG/L	227.50	J
Chloroform	06/02/2021	2.1	0.5	--	UG/L	227.50	
Trichloroethylene	06/02/2021	1.4	0.5	--	UG/L	227.50	

Site ID : 000-425

Chemical	Sample Date	Value	Det. Limit	Error	Units	Depth	Qual
524.2 TVOC	06/02/2021	4.62	--	--	UG/L	315.00	
1,1,1-Trichloroethane	06/02/2021	0.6	0.5	--	UG/L	315.00	
1,1-Dichloroethylene	06/02/2021	0.3	0.5	--	UG/L	315.00	J
Carbon tetrachloride	06/02/2021	0.38	0.5	--	UG/L	315.00	J
Chloroform	06/02/2021	0.62	0.5	--	UG/L	315.00	
Tetrachloroethylene	06/02/2021	2	0.5	--	UG/L	315.00	
Trichloroethylene	06/02/2021	0.72	0.5	--	UG/L	315.00	

Site ID : 000-448

Chemical	Sample Date	Value	Det. Limit	Error	Units	Depth	Qual
524.2 TVOC	06/03/2021	5.09	--	--	UG/L	212.00	
1,1,1-Trichloroethane	06/03/2021	0.92	0.5	--	UG/L	212.00	
1,1-Dichloroethylene	06/03/2021	0.77	0.5	--	UG/L	212.00	
Chloroform	06/03/2021	2.2	0.5	--	UG/L	212.00	
Trichloroethylene	06/03/2021	1.2	0.5	--	UG/L	212.00	

Site ID : 000-451

Chemical	Sample Date	Value	Det. Limit	Error	Units	Depth	Qual
524.2 TVOC	06/02/2021	5.88	--	--	UG/L	193.00	
1,1,1-Trichloroethane	06/02/2021	2	0.5	--	UG/L	193.00	
1,1-Dichloroethylene	06/02/2021	0.78	0.5	--	UG/L	193.00	
Chloroform	06/02/2021	2.1	0.5	--	UG/L	193.00	
Trichloroethylene	06/02/2021	1	0.5	--	UG/L	193.00	

Site ID : 000-452

Chemical	Sample Date	Value	Det. Limit	Error	Units	Depth	Qual
524.2 TVOC	06/03/2021	3.41	--	--	UG/L	217.00	
1,1,1-Trichloroethane	06/03/2021	0.73	0.5	--	UG/L	217.00	

Table 16-3
OU III LIPA/Airport Monitoring Well Data
'Hits Only' April through June 2021

Site ID : 000-452

Chemical	Sample Date	Value	Det. Limit	Error	Units	Depth	Qual
1,1-Dichloroethylene	06/03/2021	0.33	0.5	--	UG/L	217.00	J
Chloroform	06/03/2021	1.2	0.5	--	UG/L	217.00	
Methyl tert-butyl ether	06/03/2021	0.18	0.5	--	UG/L	217.00	J
Trichloroethylene	06/03/2021	0.97	0.5	--	UG/L	217.00	

Site ID : 800-100

Chemical	Sample Date	Value	Det. Limit	Error	Units	Depth	Qual
524.2 TVOC	06/14/2021	0.61	--	--	UG/L	214.00	
Chloroform	06/14/2021	0.61	0.5	--	UG/L	214.00	

Site ID : 800-101

Chemical	Sample Date	Value	Det. Limit	Error	Units	Depth	Qual
524.2 TVOC	06/15/2021	37.28	--	--	UG/L	280.00	
1,1,1-Trichloroethane	06/15/2021	1.7	0.5	--	UG/L	280.00	
1,1,2,2-Tetrachloroethane	06/15/2021	5.7	0.5	--	UG/L	280.00	
1,1-Dichloroethane	06/15/2021	0.32	0.5	--	UG/L	280.00	J
1,1-Dichloroethylene	06/15/2021	2.1	0.5	--	UG/L	280.00	
1,2-Dichloroethane	06/15/2021	0.93	0.5	--	UG/L	280.00	
Carbon tetrachloride	06/15/2021	3.6	0.5	--	UG/L	280.00	
Chloroform	06/15/2021	6.4	0.5	--	UG/L	280.00	
Dichlorodifluoromethane	06/15/2021	0.19	0.5	--	UG/L	280.00	J
Trichloroethylene	06/15/2021	16	0.5	--	UG/L	280.00	
Trichlorofluoromethane	06/15/2021	0.34	0.5	--	UG/L	280.00	J

Site ID : 800-102

Chemical	Sample Date	Value	Det. Limit	Error	Units	Depth	Qual
524.2 TVOC	06/15/2021	1	--	--	UG/L	304.00	
Chloroform	06/15/2021	1	0.5	--	UG/L	304.00	

Site ID : 800-103

Chemical	Sample Date	Value	Det. Limit	Error	Units	Depth	Qual
524.2 TVOC	06/14/2021	0.32	--	--	UG/L	225.00	
Chloroform	06/14/2021	0.32	0.5	--	UG/L	225.00	J

Site ID : 800-104

Chemical	Sample Date	Value	Det. Limit	Error	Units	Depth	Qual
524.2 TVOC	06/15/2021	0.46	--	--	UG/L	170.00	
Chloroform	06/15/2021	0.46	0.5	--	UG/L	170.00	J

Table 16-3
OU III LIPA/Airport Monitoring Well Data
'Hits Only' April through June 2021

Site ID : 800-105

Chemical	Sample Date	Value	Det. Limit	Error	Units	Depth	Qual
524.2 TVOC	06/15/2021	2.2	--	--	UG/L	233.00	
Chloroform	06/15/2021	2.2	0.5	--	UG/L	233.00	

Site ID : 800-106

Chemical	Sample Date	Value	Det. Limit	Error	Units	Depth	Qual
524.2 TVOC	06/17/2021	1.4	--	--	UG/L	217.00	
Chloroform	06/17/2021	1.4	0.5	--	UG/L	217.00	

Site ID : 800-108

Chemical	Sample Date	Value	Det. Limit	Error	Units	Depth	Qual
524.2 TVOC	06/14/2021	0.24	--	--	UG/L	216.00	
Chloroform	06/14/2021	0.24	0.5	--	UG/L	216.00	J

Site ID : 800-129

Chemical	Sample Date	Value	Det. Limit	Error	Units	Depth	Qual
524.2 TVOC	06/11/2021	0.47	--	--	UG/L	180.00	
Carbon tetrachloride	06/11/2021	0.19	0.5	--	UG/L	180.00	J
Chloroform	06/11/2021	0.28	0.5	--	UG/L	180.00	J

Site ID : 800-130

Chemical	Sample Date	Value	Det. Limit	Error	Units	Depth	Qual
524.2 TVOC	06/11/2021	12.55	--	--	UG/L	185.00	
Carbon tetrachloride	06/11/2021	3.1	0.5	--	UG/L	185.00	
Chloroform	06/11/2021	0.55	0.5	--	UG/L	185.00	
Trichloroethylene	06/11/2021	8.9	0.5	--	UG/L	185.00	

Site ID : 800-131

Chemical	Sample Date	Value	Det. Limit	Error	Units	Depth	Qual
524.2 TVOC	06/15/2021	1.3	--	--	UG/L	194.00	
Carbon tetrachloride	06/15/2021	0.87	0.5	--	UG/L	194.00	
Chloroform	06/15/2021	0.43	0.5	--	UG/L	194.00	J

Site ID : 800-133

Chemical	Sample Date	Value	Det. Limit	Error	Units	Depth	Qual
524.2 TVOC	06/14/2021	1.52	--	--	UG/L	225.00	
1,1,1-Trichloroethane	06/14/2021	0.22	0.5	--	UG/L	225.00	J
Chloroform	06/14/2021	1.3	0.5	--	UG/L	225.00	

Site ID : 800-138

Chemical	Sample Date	Value	Det. Limit	Error	Units	Depth	Qual
524.2 TVOC	06/22/2021	0.86	--	--	UG/L	250.00	

Table 16-3
OU III LIPA/Airport Monitoring Well Data
'Hits Only' April through June 2021

Site ID : 800-138

Chemical	Sample Date	Value	Det. Limit	Error	Units	Depth	Qual
Chloroform	06/22/2021	0.47	0.5	--	UG/L	250.00	J
Trichloroethylene	06/22/2021	0.39	0.5	--	UG/L	250.00	J

Site ID : 800-43

Chemical	Sample Date	Value	Det. Limit	Error	Units	Depth	Qual
524.2 TVOC	06/16/2021	1.3	--	--	UG/L	157.00	
Chloroform	06/16/2021	1.3	0.5	--	UG/L	157.00	

Site ID : 800-44

Chemical	Sample Date	Value	Det. Limit	Error	Units	Depth	Qual
524.2 TVOC	06/16/2021	9.05	--	--	UG/L	212.00	
1,1,1-Trichloroethane	06/16/2021	0.2	0.5	--	UG/L	212.00	J
Carbon tetrachloride	06/16/2021	8.4	0.5	--	UG/L	212.00	
Chloroform	06/16/2021	0.45	0.5	--	UG/L	212.00	J

Site ID : 800-50

Chemical	Sample Date	Value	Det. Limit	Error	Units	Depth	Qual
524.2 TVOC	06/16/2021	0.73	--	--	UG/L	205.00	
Chloroform	06/16/2021	0.73	0.5	--	UG/L	205.00	

Site ID : 800-59

Chemical	Sample Date	Value	Det. Limit	Error	Units	Depth	Qual
524.2 TVOC	06/17/2021	0.37	--	--	UG/L	208.00	
Chloroform	06/17/2021	0.37	0.5	--	UG/L	208.00	J

Site ID : 800-60

Chemical	Sample Date	Value	Det. Limit	Error	Units	Depth	Qual
524.2 TVOC	06/16/2021	0.9	--	--	UG/L	210.00	
Chloroform	06/16/2021	0.9	0.5	--	UG/L	210.00	

Site ID : 800-63

Chemical	Sample Date	Value	Det. Limit	Error	Units	Depth	Qual
524.2 TVOC	05/27/2021	1.91	--	--	UG/L	206.00	
Carbon tetrachloride	05/27/2021	0.22	0.5	--	UG/L	206.00	J
Chloroform	05/27/2021	0.89	0.5	--	UG/L	206.00	
Trichloroethylene	05/27/2021	0.8	0.5	--	UG/L	206.00	
524.2 TVOC	06/17/2021	1.59	--	--	UG/L	206.00	
Chloroform	06/17/2021	0.93	0.5	--	UG/L	206.00	
Trichloroethylene	06/17/2021	0.66	0.5	--	UG/L	206.00	

Table 16-3
OU III LIPA/Airport Monitoring Well Data
'Hits Only' April through June 2021

Site ID : 800-90

Chemical	Sample Date	Value	Det. Limit	Error	Units	Depth	Qual
524.2 TVOC	06/09/2021	4.27	--	--	UG/L	255.00	
Carbon tetrachloride	06/09/2021	0.87	0.5	--	UG/L	255.00	
Chloroform	06/09/2021	1.9	0.5	--	UG/L	255.00	
Trichloroethylene	06/09/2021	1.5	0.5	--	UG/L	255.00	

Site ID : 800-92

Chemical	Sample Date	Value	Det. Limit	Error	Units	Depth	Qual
524.2 TVOC	06/17/2021	3.37	--	--	UG/L	200.00	
Carbon tetrachloride	06/17/2021	0.47	0.5	--	UG/L	200.00	J
Chloroform	06/17/2021	1.4	0.5	--	UG/L	200.00	
Trichloroethylene	06/17/2021	1.5	0.5	--	UG/L	200.00	

Site ID : 800-94

Chemical	Sample Date	Value	Det. Limit	Error	Units	Depth	Qual
524.2 TVOC	06/17/2021	54.87	--	--	UG/L	185.00	
1,1,1-Trichloroethane	06/17/2021	1.2	0.5	--	UG/L	185.00	
1,1-Dichloroethylene	06/17/2021	1.9	0.5	--	UG/L	185.00	
1,2-Dichloroethane	06/17/2021	0.27	0.5	--	UG/L	185.00	J
Carbon tetrachloride	06/17/2021	32	0.5	--	UG/L	185.00	
Chloroform	06/17/2021	1.2	0.5	--	UG/L	185.00	
cis-1,2-Dichloroethylene	06/17/2021	0.3	0.5	--	UG/L	185.00	J
Trichloroethylene	06/17/2021	18	0.5	--	UG/L	185.00	

Site ID : 800-95

Chemical	Sample Date	Value	Det. Limit	Error	Units	Depth	Qual
524.2 TVOC	06/22/2021	22.22	--	--	UG/L	187.00	
1,1-Dichloroethylene	06/22/2021	0.42	0.5	--	UG/L	187.00	J
Carbon tetrachloride	06/22/2021	14	0.5	--	UG/L	187.00	
Chloroform	06/22/2021	1.2	0.5	--	UG/L	187.00	
Trichloroethylene	06/22/2021	6.6	0.5	--	UG/L	187.00	

Site ID : 800-96

Chemical	Sample Date	Value	Det. Limit	Error	Units	Depth	Qual
524.2 TVOC	06/11/2021	64.17	--	--	UG/L	189.00	
1,1,1-Trichloroethane	06/11/2021	3.4	0.5	--	UG/L	189.00	
1,1-Dichloroethylene	06/11/2021	5.4	0.5	--	UG/L	189.00	
1,2-Dichloroethane	06/11/2021	0.57	0.5	--	UG/L	189.00	

Table 16-3
OU III LIPA/Airport Monitoring Well Data
'Hits Only' April through June 2021

Site ID : 800-96

Chemical	Sample Date	Value	Det. Limit	Error	Units	Depth	Qual
Carbon tetrachloride	06/11/2021	24	0.5	--	UG/L	189.00	
Chloroform	06/11/2021	1.1	0.5	--	UG/L	189.00	
cis-1,2-Dichloroethylene	06/11/2021	1.7	0.5	--	UG/L	189.00	
Trichloroethylene	06/11/2021	28	0.5	--	UG/L	189.00	

Site ID : 800-97

Chemical	Sample Date	Value	Det. Limit	Error	Units	Depth	Qual
524.2 TVOC	06/11/2021	4.49	--	--	UG/L	199.00	
Carbon tetrachloride	06/11/2021	4.2	0.5	--	UG/L	199.00	
Chloroform	06/11/2021	0.29	0.5	--	UG/L	199.00	J

Site ID : 800-98

Chemical	Sample Date	Value	Det. Limit	Error	Units	Depth	Qual
524.2 TVOC	06/22/2021	0.37	--	--	UG/L	184.00	
Chloroform	06/22/2021	0.37	0.5	--	UG/L	184.00	J

Site ID : 800-99

Chemical	Sample Date	Value	Det. Limit	Error	Units	Depth	Qual
524.2 TVOC	06/22/2021	3.24	--	--	UG/L	248.00	
1,1,1-Trichloroethane	06/22/2021	0.19	0.5	--	UG/L	248.00	J
1,1-Dichloroethylene	06/22/2021	0.72	0.5	--	UG/L	248.00	
Chloroform	06/22/2021	1.5	0.5	--	UG/L	248.00	
Trichloroethylene	06/22/2021	0.83	0.5	--	UG/L	248.00	

Table 16-4
OU III LIPA/Airport Extraction Well Data
'Hits Only' April through June 2021

Site ID : 000-453 (EW-1L)

Chemical	Sample Date	Value	Det. Limit	Error	Units	Depth	Qual
524.2 TVOC	04/07/2021	8.38	--	--	UG/L	227.00	
1,1,1-Trichloroethane	04/07/2021	3.2	0.5	--	UG/L	227.00	
1,1-Dichloroethylene	04/07/2021	2.2	0.5	--	UG/L	227.00	
1,2-Dichloroethane	04/07/2021	0.48	0.5	--	UG/L	227.00	J
Carbon tetrachloride	04/07/2021	0.39	0.5	--	UG/L	227.00	J
Chloroform	04/07/2021	0.76	0.5	--	UG/L	227.00	
cis-1,2-Dichloroethylene	04/07/2021	0.15	0.5	--	UG/L	227.00	J
Trichloroethylene	04/07/2021	1.2	0.5	--	UG/L	227.00	

Site ID : 000-455 (EW-2L)

Chemical	Sample Date	Value	Det. Limit	Error	Units	Depth	Qual
524.2 TVOC	04/07/2021	2.89	--	--	UG/L	234.00	
1,1,1-Trichloroethane	04/07/2021	1	0.5	--	UG/L	234.00	
1,1-Dichloroethylene	04/07/2021	0.3	0.5	--	UG/L	234.00	J
1,2-Dichloroethane	04/07/2021	0.27	0.5	--	UG/L	234.00	J
Carbon tetrachloride	04/07/2021	0.26	0.5	--	UG/L	234.00	J
Chloroform	04/07/2021	0.28	0.5	--	UG/L	234.00	J
Trichloroethylene	04/07/2021	0.78	0.5	--	UG/L	234.00	

Site ID : 000-457 (EW-3L)

Chemical	Sample Date	Value	Det. Limit	Error	Units	Depth	Qual
524.2 TVOC	04/07/2021	1.64	--	--	UG/L	226.00	
Chloroform	04/07/2021	1.1	0.5	--	UG/L	226.00	
Toluene	04/07/2021	0.25	0.5	--	UG/L	226.00	J
Trichloroethylene	04/07/2021	0.29	0.5	--	UG/L	226.00	J

Site ID : 000-461 (EW-4L)

Chemical	Sample Date	Value	Det. Limit	Error	Units	Depth	Qual
524.2 TVOC	04/07/2021	8.15	--	--	UG/L	314.00	
1,1,1-Trichloroethane	04/07/2021	0.25	0.5	--	UG/L	314.00	J
Carbon tetrachloride	04/07/2021	1.2	0.5	--	UG/L	314.00	
Chloroform	04/07/2021	1.1	0.5	--	UG/L	314.00	
Tetrachloroethylene	04/07/2021	4.2	0.5	--	UG/L	314.00	
Trichloroethylene	04/07/2021	1.4	0.5	--	UG/L	314.00	

Site ID : 800-109 (RTW-1A)

Chemical	Sample Date	Value	Det. Limit	Error	Units	Depth	Qual
524.2 TVOC	04/07/2021	2.06	--	--	UG/L	198.00	

Table 16-4
OU III LIPA/Airport Extraction Well Data
'Hits Only' April through June 2021

Site ID : 800-109 (RTW-1A)

Chemical	Sample Date	Value	Det. Limit	Error	Units	Depth	Qual
Carbon tetrachloride	04/07/2021	1	0.5	--	UG/L	198.00	
Chloroform	04/07/2021	0.67	0.5	--	UG/L	198.00	
Trichloroethylene	04/07/2021	0.39	0.5	--	UG/L	198.00	J

Site ID : 800-110 (RTW-2A)

Chemical	Sample Date	Value	Det. Limit	Error	Units	Depth	Qual
524.2 TVOC	04/07/2021	1.19	--	--	UG/L	198.00	
Carbon tetrachloride	04/07/2021	0.43	0.5	--	UG/L	198.00	J
Chloroform	04/07/2021	0.76	0.5	--	UG/L	198.00	

Site ID : 800-111 (RTW-3A)

Chemical	Sample Date	Value	Det. Limit	Error	Units	Depth	Qual
524.2 TVOC	04/07/2021	6.81	--	--	UG/L	220.00	
1,1,1-Trichloroethane	04/07/2021	1.4	0.5	--	UG/L	220.00	
1,1,2,2-Tetrachloroethane	04/07/2021	0.4	0.5	--	UG/L	220.00	J
1,1-Dichloroethylene	04/07/2021	1.1	0.5	--	UG/L	220.00	
Carbon tetrachloride	04/07/2021	0.91	0.5	--	UG/L	220.00	
Chloroform	04/07/2021	1.3	0.5	--	UG/L	220.00	
Trichloroethylene	04/07/2021	1.7	0.5	--	UG/L	220.00	

Site ID : 800-112 (RTW-4A)

Chemical	Sample Date	Value	Det. Limit	Error	Units	Depth	Qual
524.2 TVOC	04/07/2021	2.4	--	--	UG/L	278.00	
1,1,2,2-Tetrachloroethane	04/07/2021	0.38	0.5	--	UG/L	278.00	J
Carbon tetrachloride	04/07/2021	0.24	0.5	--	UG/L	278.00	J
Chloroform	04/07/2021	0.68	0.5	--	UG/L	278.00	
Trichloroethylene	04/07/2021	1.1	0.5	--	UG/L	278.00	

Site ID : 800-113 (RTW-5A)

Chemical	Sample Date	Value	Det. Limit	Error	Units	Depth	Qual
524.2 TVOC	04/07/2021	0.36	--	--	UG/L	230.00	
Chloroform	04/07/2021	0.36	0.5	--	UG/L	230.00	J

Site ID : 800-132 (RTW-6A)

Chemical	Sample Date	Value	Det. Limit	Error	Units	Depth	Qual
524.2 TVOC	04/07/2021	9.05	--	--	UG/L	175.00	
1,1,1-Trichloroethane	04/07/2021	0.31	0.5	--	UG/L	175.00	J
1,1-Dichloroethylene	04/07/2021	0.35	0.5	--	UG/L	175.00	J

Table 16-4
OU III LIPA/Airport Extraction Well Data
'Hits Only' April through June 2021

Site ID : 800-132 (RTW-6A)

Chemical	Sample Date	Value	Det. Limit	Error	Units	Depth	Qual
Carbon tetrachloride	04/07/2021	2.5	0.5	--	UG/L	175.00	
Chloroform	04/07/2021	0.72	0.5	--	UG/L	175.00	
cis-1,2-Dichloroethylene	04/07/2021	0.17	0.5	--	UG/L	175.00	J
Trichloroethylene	04/07/2021	5	0.5	--	UG/L	175.00	

Table 16-5
OU III LIPA/Airport Influent Data
'Hits Only' April through June 2021

Site ID : 800-122 (Combined Influent)

Chemical	Sample Date	Value	Det. Limit	Error	Units	Depth	Qual
524.2 TVOC	04/07/2021	4.77	--	--	UG/L	0.00	
1,1,1-Trichloroethane	04/07/2021	0.53	0.5	--	UG/L	0.00	
1,1,2,2-Tetrachloroethane	04/07/2021	0.22	0.5	--	UG/L	0.00	J
1,1-Dichloroethylene	04/07/2021	0.35	0.5	--	UG/L	0.00	J
Carbon tetrachloride	04/07/2021	1	0.5	--	UG/L	0.00	
Chloroform	04/07/2021	0.87	0.5	--	UG/L	0.00	
Trichloroethylene	04/07/2021	1.8	0.5	--	UG/L	0.00	
524.2 TVOC	04/19/2021	4.18	--	--	UG/L	0.00	
1,1,1-Trichloroethane	04/19/2021	0.19	0.5	--	UG/L	0.00	J
Carbon tetrachloride	04/19/2021	1.1	0.5	--	UG/L	0.00	
Chloroform	04/19/2021	0.69	0.5	--	UG/L	0.00	
Trichloroethylene	04/19/2021	2.2	0.5	--	UG/L	0.00	
524.2 TVOC	05/04/2021	3.9	--	--	UG/L	0.00	
Carbon tetrachloride	05/04/2021	1.3	0.5	--	UG/L	0.00	
Trichloroethylene	05/04/2021	2.6	0.5	--	UG/L	0.00	
524.2 TVOC	05/17/2021	4.05	--	--	UG/L	0.00	
Carbon tetrachloride	05/17/2021	1.2	0.5	--	UG/L	0.00	
Chloroform	05/17/2021	0.45	0.5	--	UG/L	0.00	J
Trichloroethylene	05/17/2021	2.4	0.5	--	UG/L	0.00	
524.2 TVOC	06/02/2021	4.97	--	--	UG/L	0.00	
1,1,1-Trichloroethane	06/02/2021	0.2	0.5	--	UG/L	0.00	J
Carbon tetrachloride	06/02/2021	1.4	0.5	--	UG/L	0.00	
Chloroform	06/02/2021	0.77	0.5	--	UG/L	0.00	
Trichloroethylene	06/02/2021	2.6	0.5	--	UG/L	0.00	
524.2 TVOC	06/14/2021	4.74	--	--	UG/L	0.00	
1,1,1-Trichloroethane	06/14/2021	0.19	0.5	--	UG/L	0.00	J
1,1-Dichloroethylene	06/14/2021	0.18	0.5	--	UG/L	0.00	J
Carbon tetrachloride	06/14/2021	1.2	0.5	--	UG/L	0.00	
Chloroform	06/14/2021	0.77	0.5	--	UG/L	0.00	
Trichloroethylene	06/14/2021	2.4	0.5	--	UG/L	0.00	

Table 16-6
OU III LIPA/Airport Effluent Data
'Hits Only' April through June 2021

Site ID : 800-124 (System Effluent)

Chemical	Sample Date	Value	Det. Limit	Error	Units	Depth	Qual
524.2 TVOC	06/02/2021	0.44	--	--	UG/L	0.00	
Chloroform	06/02/2021	0.44	0.5	--	UG/L	0.00	J
524.2 TVOC	06/14/2021	0.57	--	--	UG/L	0.00	
Chloroform	06/14/2021	0.57	0.5	--	UG/L	0.00	

Qualifiers :

J = Estimated value.

D = Compound was identified in an analysis at a secondary dilution factor.

Organic Compounds :

B = Compound was found in both the sample And associated laboratory blank.

Inorganic Compounds :

B = Result Is between instrument detection limit And contract required reporting limit.

Section 17

Q2-2021 Operations Summary
OU III Strontium-90 BGRR/WCF Treatment System

Process: Groundwater extraction with liquid phase granular activated carbon treatment for volatile organic compounds, followed by clinoptilolite zeolite treatment for the removal of Sr-90, with discharge to dry wells.

Goal: Reach Maximum Contaminant Levels (MCLs) in core monitoring wells within 70 years for the Upper Glacial aquifer (by 2070).

Start Date: June 2005

Table 17-1
OU III Strontium-90 BGRR/WCF Treatment System
Pumping Rates (gpm)

Extraction Well	SR-1	SR-2	SR-3*	SR-4*	SR-5*	SR-6*	SR-7*	SR-8*	SR-9
Site Id #	065-368	065-369	075-676	075-677	075-678	065-403	075-702	075-703	075-704
Screen Interval (ft bls)	33-53	33.5-53.5	51-71	35-75	35-75	85-105	82-102	77-97	67-87
Desired Flow Rate (gpm)	**5**	**5**	**5**	**5**	**5**	**10**	**10**	**10**	**10**
April (Avg gpm)	5.4	5.4	5.4	0	0	0	0	0	10
May "	5.4	5.4	6.5	0	0	0	0	11.5	10
June "	2.7	2.7	3.9	0	0	0	0	0	5
Actual (Avg. over Qtr.)	**4.5**	**4.5**	**5.2**	**0**	**0**	**0**	**0**	**3.8**	**8.3**

*Wells SR-4 and SR-5 were placed in standby mode in September 2016. Well SR-6 was placed in standby mode in October 2017. Wells SR-3 and SR-7 were placed in standby mode October 2018. Well SR-8 was placed in pulsed pumping mode in October 2018. Well SR-3 was put back in operation in February 2019.

Figure 17-1
Strontium-90 BGRR/WCF Treatment System
Cumulative Millicuries Removed

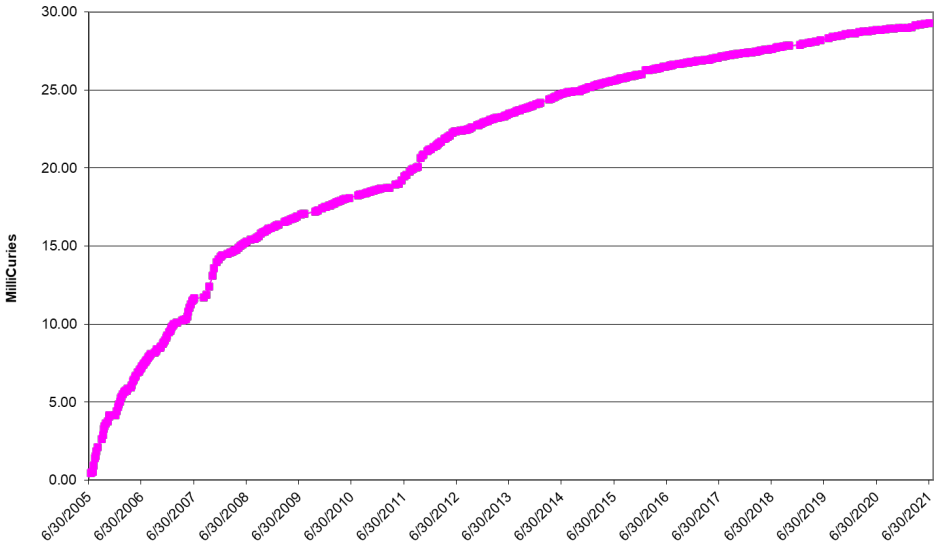

Figure 17-2
Strontium-90 BGRR/WCF Treatment System
Influent Sr-90 Concentrations vs. Time

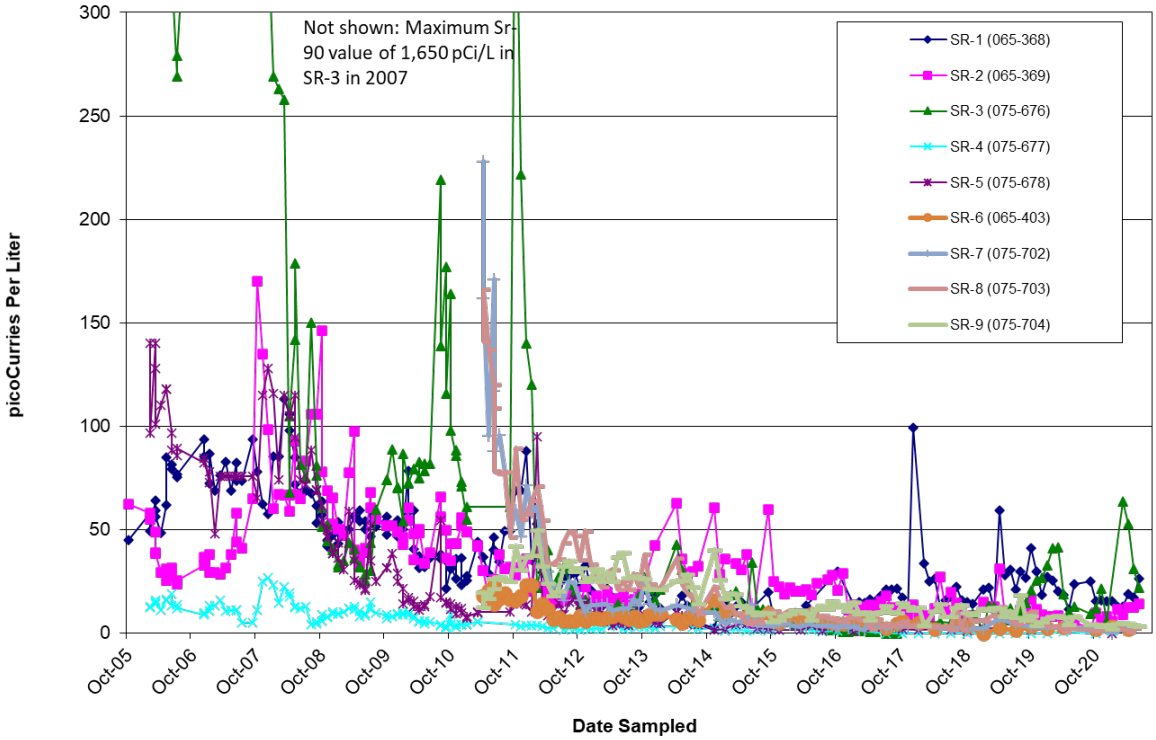

Table 17-2
Strontium-90 BGRR/WCF Treatment System Effluent Water Quality
SPDES Equivalency Permit Concentrations April 1, 2021 – June 30, 2021

Parameter	Permit Limit	Max. Measured Value	Units	Frequency
Flow	75	39	GPM	Continuous
pH (range)	5.5 – 8.5	6.4– 6.7	SU	Weekly
Strontium-90	8.0	1.3	PCi/L	Monthly[1]
Chloroform	7.0	<0.5	ug/L	Monthly[1]
1,1-Dichloroethane	5.0	<0.5	ug/L	Monthly[1]
Ethylbenzene	5.0	<0.5	ug/L	Monthly[1]
Methyl Chloride	5.0	<0.5	ug/L	Monthly[1]
Methylene Chloride	5.0	<0.5	ug/L	Monthly[1]
Toluene	5.0	<0.5	ug/L	Monthly[1]
1,2,3-Trichlorobenzene	5.0	<0.5	ug/L	Monthly[1]
1,1,1-Trichloroethane	5.0	<0.5	ug/L	Monthly[1]
1,2,4-Trimethylbenzene	5.0	<0.5	ug/L	Monthly[1]
Xylene, total	10.0	<0.5	ug/L	Monthly[1]

[1] The minimum measurement frequency shall be monthly following a period of 24 consecutive weekly sampling events showing no exceedances of the stated discharge limitations.
[2] Not detected.

System Operations

April 2021:

The system ran normally for the month. Well SR-8 was off for pulsed-pumping. The system treated approximately 1.1 million gallons of water.

May 2021:

The system ran normally for the month. The system treated approximately 1.7 million gallons of water.

June 2021:

The system was off from June 2nd to June 14th to change out the two carbon filtration tanks. Well SR-8 was off for pulsed-pumping. The system treated approximately 0.6 million gallons of water.

Extraction wells SR-4 through SR-7 were off in stand-by mode for this quarter. The system treated approximately 3.4 million gallons of water during the second quarter of 2021.

Planned Operational Changes

- Continue operating wells SR-1, SR-2, SR-3 and SR-9 in full time mode, and maintain wells SR-4, SR-5, SR-6 and SR-7 in standby mode. If significant rebound occurs, place these extraction wells back in full time operation. Sr-90 concentrations in SR-4, SR-5, SR-6 and SR-7 have remained below the drinking water standard (DWS) since May 2016.
- If Sr-90 concentrations in SR-3 and monitoring well 075-701 remain below DWS for 6 consecutive months, place SR-3 on standby. During the second quarter 2021, Sr-90 was detected in SR-3 above the DWS each month. The maximum Sr-90 concentration in SR-3 was 53 pCi/L in April. However, Sr-90 was not detected above the DWS in well 075-701 in the second quarter.
- Maintain SR-8 in pulsed pumping mode (one month on and one month off) based on low but fluctuating Sr-90 concentrations since August 2018.
- Install several temporary wells along Temple Place to supplement monitoring of the downgradient segment of the WCF plume. Install temporary wells as necessary to monitor high concentrations segments of the downgradient portions of the BGRR and Building 801/PFS plumes.

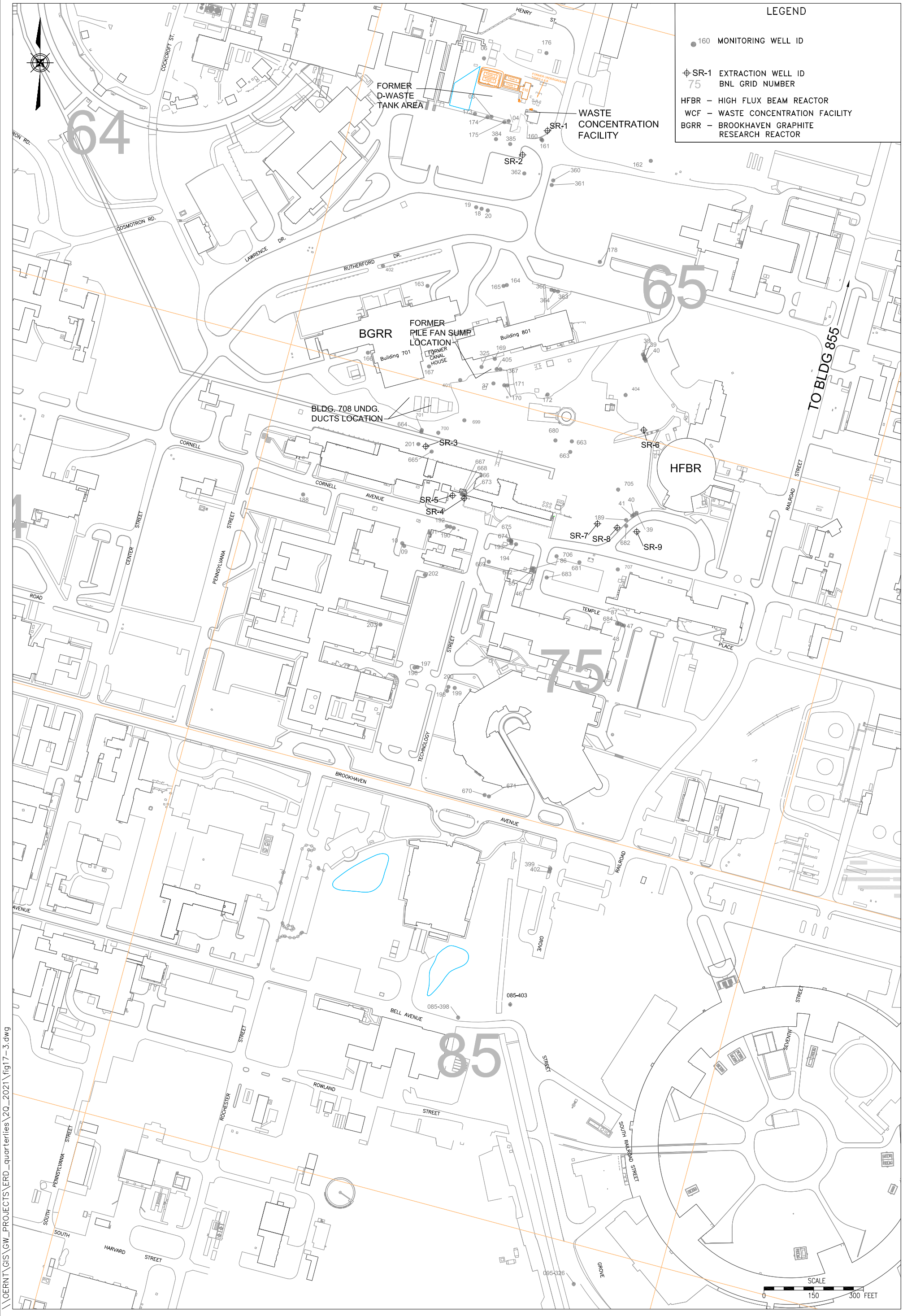

\\OERNT\GIS\GW_PROJECTS\ERD_quarterlies\2Q_2021\fig17-3.dwg

ENVIRONMENTAL PROTECTION DIVISION

TITLE:

OU III BGRR/WCF
SITEWIDE REMEDIATION SYSTEMS
SECOUND QUARTER 2021 OPERATIONS REPORT

DWN:	VT: HZ.:	DATE:	PROJECT NO.:
JEB	–	03/15/13	
CHKD:	APPD:	REV.:	NOTES:
LDS	--	08/17/21	
FIGURE NO.:		17–3	

Table 17-3
OU III Strontium-90 BGRR/WCF Monitoring Well Data
'Hits Only' April through June 2021

Site ID : 065-175

Chemical	Sample Date	Value	Det. Limit	Error	Units	Depth	Qual
Strontium-90	04/12/2021	13.1	0.259	1.25	PCI/L	40.00	

Site ID : 065-37

Chemical	Sample Date	Value	Det. Limit	Error	Units	Depth	Qual
Strontium-90	04/09/2021	20.6	0.999	2.36	PCI/L	76.00	DL

Site ID : 065-38

Chemical	Sample Date	Value	Det. Limit	Error	Units	Depth	Qual
Strontium-90	04/05/2021	0.705	0.236	0.199	PCI/L	63.00	

Site ID : 065-39

Chemical	Sample Date	Value	Det. Limit	Error	Units	Depth	Qual
Strontium-90	04/12/2021	23.2	0.271	2.08	PCI/L	87.40	

Site ID : 065-404

Chemical	Sample Date	Value	Det. Limit	Error	Units	Depth	Qual
Strontium-90	04/12/2021	0.362	0.285	0.193	PCI/L	100.00	

Site ID : 065-405

Chemical	Sample Date	Value	Det. Limit	Error	Units	Depth	Qual
Strontium-90	04/13/2021	21.7	0.259	1.96	PCI/L	80.00	

Site ID : 075-47

Chemical	Sample Date	Value	Det. Limit	Error	Units	Depth	Qual
Strontium-90	04/06/2021	0.254	0.247	0.162	PCI/L	36.30	

Site ID : 075-48

Chemical	Sample Date	Value	Det. Limit	Error	Units	Depth	Qual
Strontium-90	04/06/2021	0.296	0.239	0.164	PCI/L	68.00	

Site ID : 075-664

Chemical	Sample Date	Value	Det. Limit	Error	Units	Depth	Qual
Strontium-90	04/06/2021	2.9	0.274	0.409	PCI/L	70.00	

Site ID : 075-665

Chemical	Sample Date	Value	Det. Limit	Error	Units	Depth	Qual
Strontium-90	04/06/2021	2.95	0.242	0.409	PCI/L	82.00	

Site ID : 075-670

Chemical	Sample Date	Value	Det. Limit	Error	Units	Depth	Qual
Strontium-90	04/08/2021	1.51	0.314	0.314	PCI/L	94.00	

Site ID : 075-671

Chemical	Sample Date	Value	Det. Limit	Error	Units	Depth	Qual
Strontium-90	04/08/2021	1.67	0.316	0.324	PCI/L	109.00	

Table 17-3
OU III Strontium-90 BGRR/WCF Monitoring Well Data
'Hits Only' April through June 2021

Site ID : 075-684

Chemical	Sample Date	Value	Det. Limit	Error	Units	Depth	Qual
Strontium-90	04/06/2021	3.65	0.33	0.492	PCI/L	79.00	

Site ID : 075-699

Chemical	Sample Date	Value	Det. Limit	Error	Units	Depth	Qual
Strontium-90	06/30/2021	3.51	0.261	0.447	PCI/L	80.00	

Site ID : 075-701

Chemical	Sample Date	Value	Det. Limit	Error	Units	Depth	Qual
Strontium-90	04/07/2021	5.17	0.403	0.415	PCI/L	60.50	

Site ID : 075-705

Chemical	Sample Date	Value	Det. Limit	Error	Units	Depth	Qual
Strontium-90	04/09/2021	1.45	0.264	0.281	PCI/L	90.00	

Site ID : 075-706

Chemical	Sample Date	Value	Det. Limit	Error	Units	Depth	Qual
Strontium-90	04/08/2021	1.06	0.309	0.267	PCI/L	95.00	

Site ID : 075-707

Chemical	Sample Date	Value	Det. Limit	Error	Units	Depth	Qual
Strontium-90	04/08/2021	3.83	0.276	0.492	PCI/L	75.00	

Site ID : 085-398

Chemical	Sample Date	Value	Det. Limit	Error	Units	Depth	Qual
Strontium-90	04/12/2021	7.76	0.398	0.897	PCI/L	130.00	

Site ID : 085-403

Chemical	Sample Date	Value	Det. Limit	Error	Units	Depth	Qual
Strontium-90	04/13/2021	15.7	0.291	1.48	PCI/L	120.00	

Table 17-4
OU III Strontium-90 BGRR/WCF Extraction Well Data
'Hits Only' April through June 2021

Site ID : 065-368 (SR-1)

Chemical	Sample Date	Value	Det. Limit	Error	Units	Depth	Qual
Strontium-90	04/08/2021	19	0.775	1.62	PCI/L	0.00	
Strontium-90	05/06/2021	17.3	0.603	1.45	PCI/L	0.00	
Strontium-90	06/15/2021	26.4	0.402	0.783	PCI/L	0.00	

Site ID : 065-369 (SR-2)

Chemical	Sample Date	Value	Det. Limit	Error	Units	Depth	Qual
Strontium-90	04/08/2021	12.6	0.749	1.23	PCI/L	0.00	
Strontium-90	05/06/2021	12.3	0.753	1.17	PCI/L	0.00	
Strontium-90	06/15/2021	14	0.576	0.664	PCI/L	0.00	

Site ID : 065-403 (SR-6)

Chemical	Sample Date	Value	Det. Limit	Error	Units	Depth	Qual
Strontium-90	04/08/2021	1.97	0.774	0.578	PCI/L	0.00	

Site ID : 075-676 (SR-3)

Chemical	Sample Date	Value	Det. Limit	Error	Units	Depth	Qual
Strontium-90	04/08/2021	53	0.782	2.24	PCI/L	0.00	
Strontium-90	05/06/2021	31	0.895	1.79	PCI/L	0.00	
Strontium-90	06/15/2021	21.8	0.642	0.759	PCI/L	0.00	

Site ID : 075-677 (SR-4)

Chemical	Sample Date	Value	Det. Limit	Error	Units	Depth	Qual
Strontium-90	04/08/2021	0.977	0.785	0.52	PCI/L	0.00	

Site ID : 075-678 (SR-5)

Chemical	Sample Date	Value	Det. Limit	Error	Units	Depth	Qual
Strontium-90	04/08/2021	1.73	0.79	0.585	PCI/L	0.00	

Site ID : 075-702 (SR-7)

Chemical	Sample Date	Value	Det. Limit	Error	Units	Depth	Qual
Strontium-90	04/08/2021	2.84	0.758	0.653	PCI/L	0.00	

Site ID : 075-703 (SR-8)

Chemical	Sample Date	Value	Det. Limit	Error	Units	Depth	Qual
Strontium-90	04/08/2021	0.9	0.785	0.491	PCI/L	0.00	
Strontium-90	05/06/2021	2.62	0.683	0.612	PCI/L	0.00	

Site ID : 075-704 (SR-9)

Chemical	Sample Date	Value	Det. Limit	Error	Units	Depth	Qual
Strontium-90	04/08/2021	4.51	0.78	0.913	PCI/L	0.00	
Strontium-90	05/06/2021	3.75	0.844	0.743	PCI/L	0.00	

Table 17-4
OU III Strontium-90 BGRR/WCF Extraction Well Data
'Hits Only' April through June 2021

Site ID : 075-704 (SR-9)

Chemical	Sample Date	Value	Det. Limit	Error	Units	Depth	Qual
Strontium-90	06/15/2021	3.27	0.58	0.431	PCI/L	0.00	

Table 17-5
OU III Strontium-90 BGRR/WCF Influent Data
'Hits Only' April through June 2021

Site ID : 066-216 (Combined Influent)

Chemical	Sample Date	Value	Det. Limit	Error	Units	Depth	Qual
Strontium-90	04/08/2021	9.99	0.768	1.07	PCI/L	0.00	
524.2 TVOC	04/27/2021	0.48	--	--	UG/L	0.00	
Ethene, 1,2-dichloro-, (E)-	04/27/2021	0.48	0.5	--	UG/L	0.00	J
524.2 TVOC	05/06/2021	0.55	--	--	UG/L	0.00	
Ethene, 1,2-dichloro-, (E)-	05/06/2021	0.55	0.5	--	UG/L	0.00	
Strontium-90	05/06/2021	10.6	0.89	1.26	PCI/L	0.00	
524.2 TVOC	06/15/2021	1.32	--	--	UG/L	0.00	
Ethene, 1,2-dichloro-, (E)-	06/15/2021	1.32	0.5	--	UG/L	0.00	
Strontium-90	06/15/2021	13.7	0.629	0.707	PCI/L	0.00	

Table 17-6
OU III Strontium-90 BGRR/WCF Effluent Data
'Hits Only' April through June 2021

Site ID : 066-219 (System Effluent)

Chemical	Sample Date	Value	Det. Limit	Error	Units	Depth	Qual
Strontium-90	04/08/2021	0.987	0.777	0.508	PCI/L	0.00	
1,1,1-Trichloroethane	04/27/2021	0.2	0.5	--	UG/L	0.00	J
524.2 TVOC	04/27/2021	0.73	--	--	UG/L	0.00	
Ethene, 1,2-dichloro-, (E)-	04/27/2021	0.53	0.5	--	UG/L	0.00	
524.2 TVOC	05/06/2021	0.69	--	--	UG/L	0.00	
Chloroform	05/06/2021	0.21	0.5	--	UG/L	0.00	J
Ethene, 1,2-dichloro-, (E)-	05/06/2021	0.48	0.5	--	UG/L	0.00	J
Strontium-90	05/06/2021	1.3	0.76	0.558	PCI/L	0.00	
524.2 TVOC	06/15/2021	0	--	--	UG/L	0.00	
Strontium-90	06/15/2021	1.29	0.788	0.49	PCI/L	0.00	

Qualifiers :

J = Estimated value.
D = Compound was identified in an analysis at a secondary dilution factor.

Organic Compounds :

B = Compound was found in both the sample And associated laboratory blank.

Inorganic Compounds :

B = Result Is between instrument detection limit And contract required reporting limit.

Section 18

Q-2 2021 Quarterly Monitoring Summary
g-2 Source Area and Tritium Plume

1.0 Background

In November 1999, tritium was detected in the groundwater near the g-2 experiment at concentrations above the 20,000 pCi/L maximum contaminant level (MCL). Sodium-22 was also detected in the groundwater, but at concentrations well below the 400 pCi/L MCL. An investigation into the source of the contamination revealed that the tritium and sodium-22 originated from activated soil shielding located adjacent to the g-2 target building. Rainwater was able to infiltrate the activated soils and carry the tritium and sodium-22 into the groundwater. To prevent additional rainwater infiltration into the activated soil shielding, a concrete cap was constructed over the soil shielding in December 1999.

Following the concurrence of the NYSDEC, a Record of Decision (ROD) was signed by the U.S. DOE and U.S. EPA in early 2007. This ROD requires continued routine inspection and maintenance of the impermeable cap, groundwater monitoring of the source area to verify the continued effectiveness of the storm water controls and monitoring the tritium plume until it attenuates to less than the 20,000 pCi/L MCL.

2.0 Monitoring Activities

Surveillance of groundwater quality is accomplished using five wells located immediately downgradient of the source area, and 10 wells located further downgradient, southeast of AGS facility Building 912. The monitoring frequency for five wells located immediately downgradient of the source area wells is semi-annual, with samples collected during the 2nd and 4th quarters of the year. The 10 wells located downgradient of Building 912 are sampled during the 4th quarter.

<u>Source Area Monitoring Results</u>:

During the 2nd Quarter 2021 sampling period, the maximum tritium concentration in source area monitoring wells was 23,200 pCi/L in well 054-07 (Figure 18-1). The overall reductions in tritium concentrations observed in source area monitoring wells indicate that the cap is effectively preventing rainwater infiltration into the activated soil shielding and the amount of residual tritium that is available to be flushed out of the deep vadose zone is decreasing.

3.0 Recommendations

- Continue to sample the five monitoring wells directly downgradient of the source area (near Building 912A) semiannually (2nd and 4th Quarters), and the 10 wells located near Building 912 annually (4th Quarter).
- Continue scheduled inspections and perform required maintenance of the g-2 cap.
- Monitoring results will be communicated to the regulatory agencies via quarterly and annual reports.

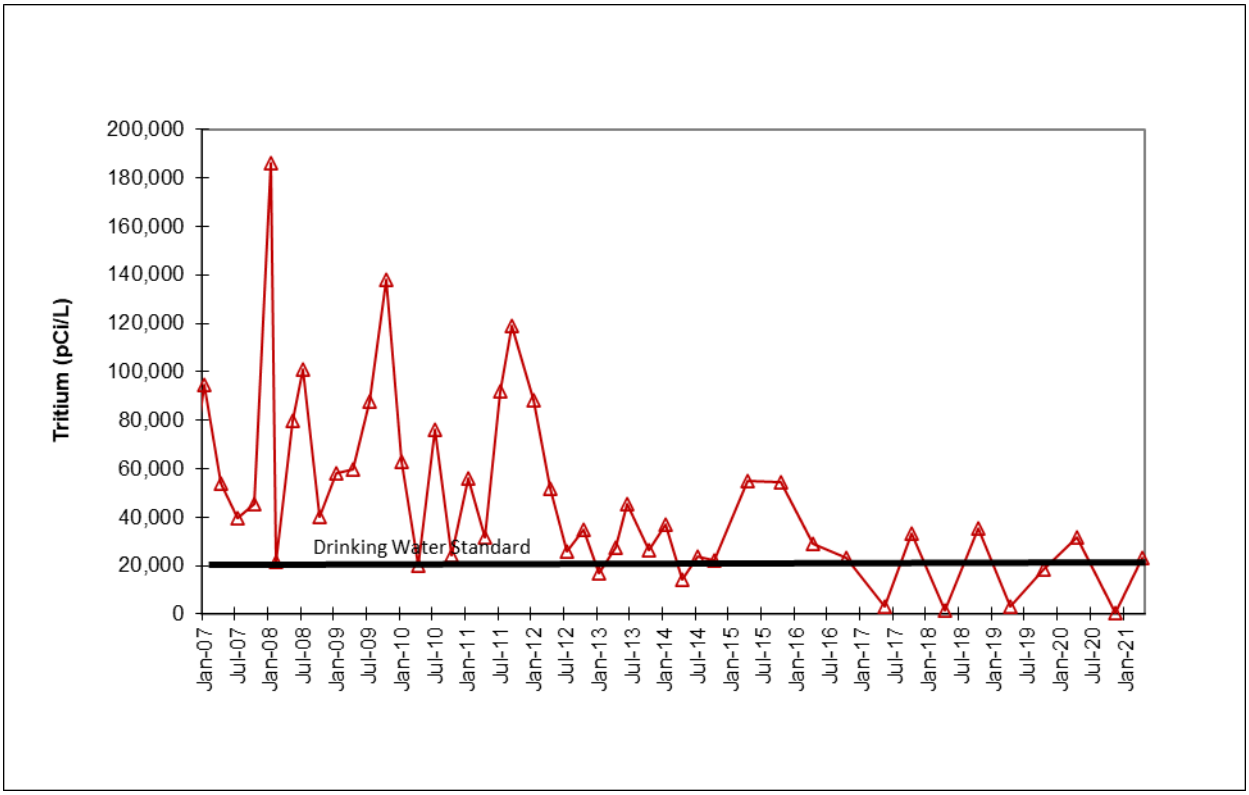

Figure 18-1. Maximum tritium concentrations observed from January 2007 through April 2021 in groundwater downgradient of the g-2 source area.

Table 18-3
g-2 Tritium Plume Monitoring Well Data
'Hits Only' April through June 2021

Site ID : 054-07

Chemical	Sample Date	Value	Det. Limit	Error	Units	Depth	Qual
Tritium	04/08/2021	23200	311	2260	PCI/L	35.00	

Site ID : 054-65

Chemical	Sample Date	Value	Det. Limit	Error	Units	Depth	Qual
Tritium	04/08/2021	419	400	260	PCI/L	25.20	

Qualifiers :

J = Estimated value.
D = Compound was identified in an analysis at a secondary dilution factor.

Organic Compounds :

B = Compound was found in both the sample And associated laboratory blank.

Inorganic Compounds :

B = Result Is between instrument detection limit And contract required reporting limit.

Section 19

Q-2 2021 Quarterly Monitoring Summary
BLIP Source Area

1.0 Background

The Brookhaven Linac Isotope Producer (BLIP) is an active accelerator facility located in the central portion of the site. The BLIP facility has been in operation since 1972 and is a national resource for producing the radioisotopes that are crucial in nuclear medicine for both research and clinical use. BLIP also supports BNL's research on diagnostic and therapeutic radiopharmaceuticals.

Beam line operations have resulted in the activation of soils that surround the BLIP target vessel. These activated soils are approximately 30 feet below the BLIP building, in a small zone surrounding the target vessel. In 1998, low levels of tritium were detected in the groundwater near the BLIP facility experiment at concentrations of approximately three times the 20,000 pCi/L MCL. Sodium-22 was also detected in the groundwater, but the levels were less than the 400 pCi/L MCL. Corrective actions were implemented in 1998 to prevent additional rainwater from entering the activated soil. These included repairing and reconfiguring the building's roof gutters and downspouts, resealing the paved areas south of the building, and installing a concrete cap in the remaining areas around the building. In 2000, a colloidal silica grout was injected into the activated soil to further immobilize the tritium and sodium-22, and in 2004 an additional impermeable cap was constructed over the beam line that runs from the Linac to the BLIP facility.

Following the concurrence of the NYSDEC, a Record of Decision (ROD) was signed by the U.S. DOE and U.S. EPA in early 2007. This ROD requires continued routine inspection and maintenance of the impermeable cap and groundwater monitoring to verify the continued effectiveness of the storm water controls.

2.0 Monitoring Activities

Three groundwater monitoring wells are positioned immediately downgradient of the BLIP facility. The wells are currently monitored on a semi-annual basis (during the 2nd and 4th Quarters).

<u>Monitoring Results</u>:

During the 2nd Quarter 2021 sample period, the maximum tritium concentration was detected in downgradient well 064-67 at a concentration of 1,610 pCi/L. Since early 2006, tritium concentrations in the groundwater downgradient of BLIP have been continually less than the 20,000 pCi/L MCL (Figure 19-1). The overall reductions in tritium concentrations observed in the source area wells since 2006 indicate that the cap is effectively preventing rainwater infiltration into the activated soil shielding and the amount of residual tritium that is available to be flushed out of the deep vadose zone is decreasing.

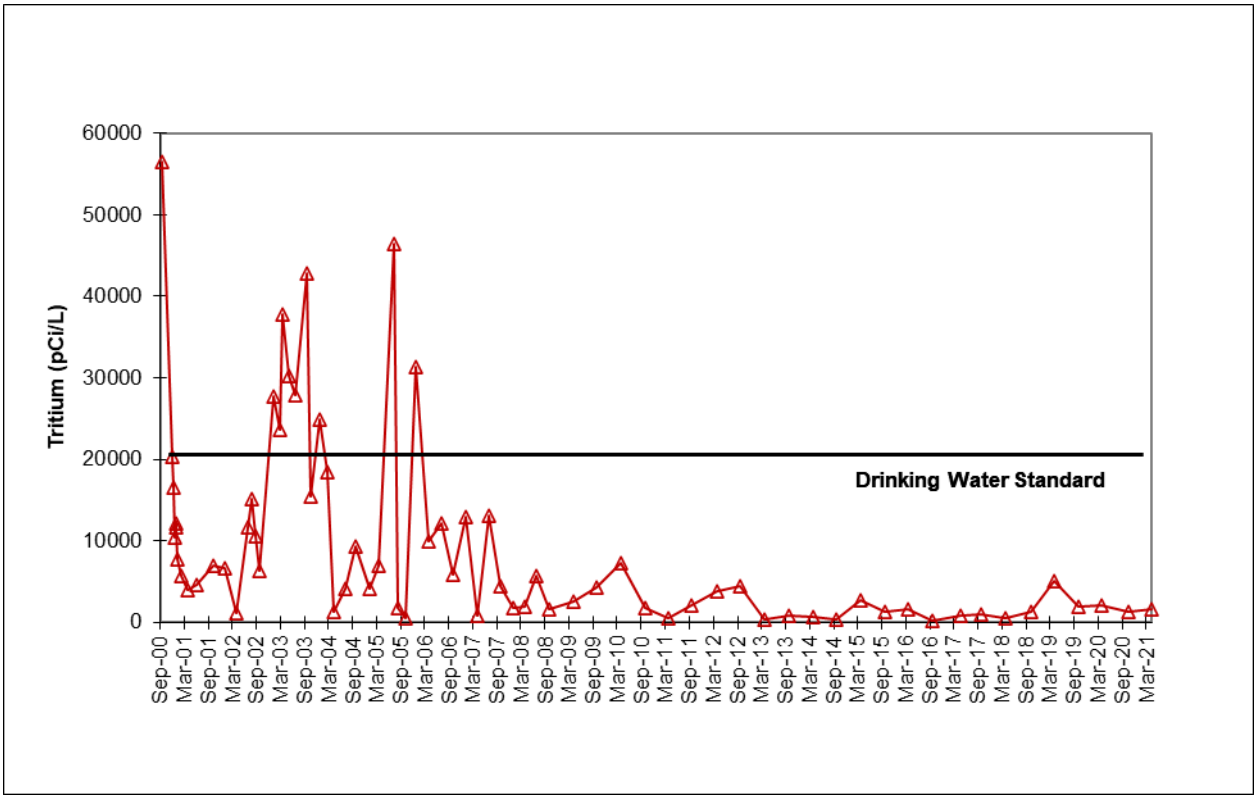

Figure 19-1. Maximum tritium concentrations observed from 2000 through April 2021 in groundwater immediately downgradient of the BLIP Facility.

3.0 Recommendations

The following are recommendations for the BLIP facility:

- Continue monitoring the three wells immediately downgradient of BLIP for tritium on a semiannual basis (2nd and 4th Quarters).
- Continue scheduled inspections and perform required maintenance of the BLIP cap.
- Monitoring results will continue to be communicated to the regulatory agencies via quarterly and annual reports.

Section 20
Q2-2021 Operations Summary
OU III Building 452 Freon-11 Pump & Treat System
(System Closed)

Process: Groundwater extraction and air stripping treatment, with discharge to a drainage culvert leading to Recharge Basin HS.

Goal: Remediation of Freon-11 in the groundwater and reach Maximum Contaminant Levels (MCLs) in core monitoring wells within 30 years for the Upper Glacial aquifer (by 2030). NYSDEC and EPA approved of the Petition for Closure in August and September 2019, respectively.

Start Date: March 2012

Table 20-1
OU III Building 452 Freon-11 Pump & Treat System
Pumping Rate (gpm)

Extraction Well	**EW-18**
Site Id #	095-316
Screened Interval (feet below grade)	55-65
Desired Flow Rate (GPM)	0*
System Closed	0*

* The system was approved for closure in September 2019.

Figure 20-1
OU III Building 452 Freon-11 Pump & Treat System
Cumulative Mass Removal of Trichlorofluoromethane vs. Time

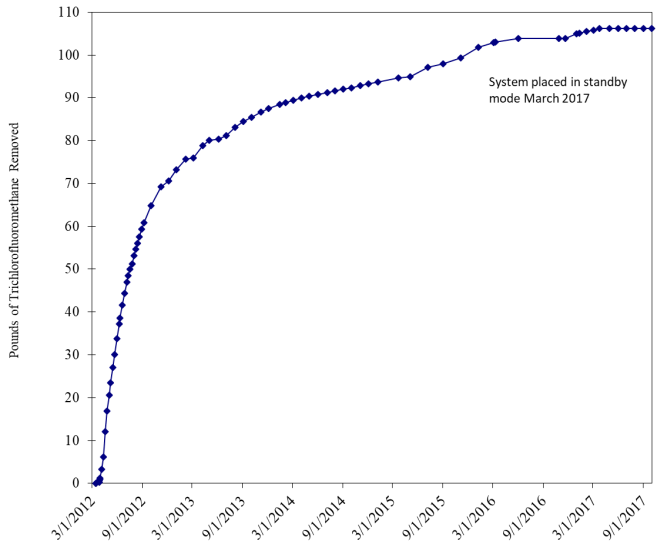

Figure 20-2
OU III Building 452 Freon-11 Pump & Treat System
Influent Trichlorofluoromethane Concentrations vs. Time

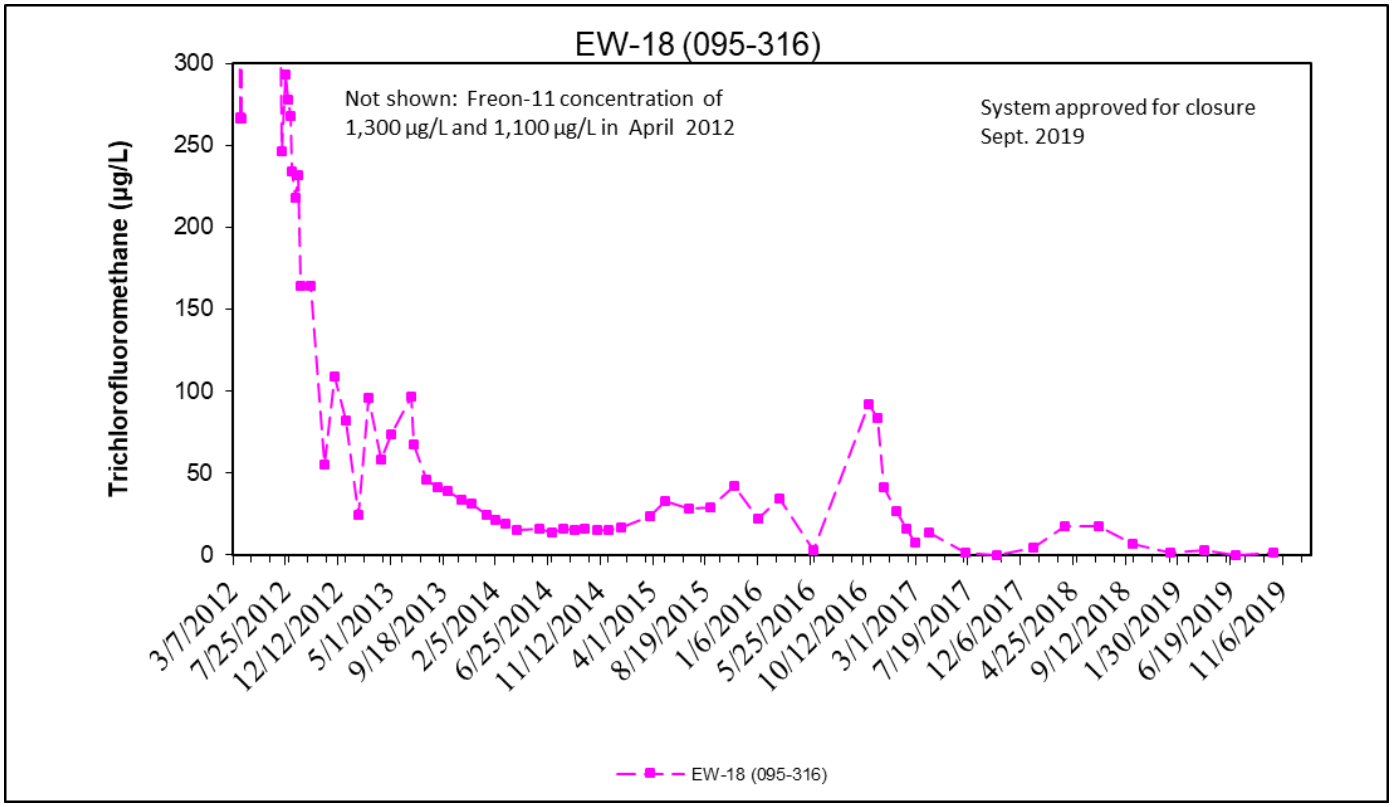

Table 20-2
Effluent Water Quality
SPDES Equivalency Permit Concentrations (System Closed)

Parameter	Permit Limit	Max. Measured Value	Units	Frequency*
Flow	120	NA	GPM	Continuous
pH (range)	5.0 - 8.5	NA	SU	Weekly
Benzene	1.0	NA	ug/L	Monthly
Bromodichloromethane	50	NA	ug/L	Monthly
Carbon Tetrachloride	5.0	NA	ug/L	Monthly
Chloroform	7.0	NA	ug/L	Monthly
Dichlorodifluoromethane	5.0	NA	ug/L	Monthly
1,1-Dichloroethylene	5.0	NA	ug/L	Monthly
4-Isopropyltoluene	5.0	NA	ug/L	Monthly
Methyl Chloride	5.0	NA	ug/L	Monthly
Methylene Chloride	5.0	NA	ug/L	Monthly
Tetrachloroethylene	5.0	NA	ug/L	Monthly
Toluene	5.0	NA	ug/L	Monthly
1,2,3-Trichlorobenzene	5.0	NA	ug/L	Monthly
1,1,1-Trichloroethane	5.0	NA	ug/L	Monthly
Trichlorofluoromethane	5.0	NA	ug/L	Monthly
1,2,4-Trimethylbenzene	5.0	NA	ug/L	Monthly
Xylene (meta + para)	10.0	NA	ug/L	Monthly

NA = Not analyzed. The system is closed.

Note: Starting in June 2019, the flow from Bldg. 96 RTW-1 was increased to 60 gallons per minute and the water is being treated at the Building 452 Freon-11 treatment system due to the larger capacity of this system. Beginning with the July 2019 Discharge

Monitoring Report (DMR), the RTW-1 discharge is formally reported under the Freon-11 Equivalency Permit.

System Operations

Treatment for the former Freon-11 plume is complete. The air stripping treatment system is being used to treat the water from Building 96 extraction well RTW-1.

Planned Operational Changes

- Postpone decisions to abandon extraction well EW-18 and the remaining monitoring wells until the PFAS plume originating from the former firehouse area has been fully characterized and a determination is made on their utilization related to emerging contaminants.
- Maintain full-time operation of the Building 96 treatment well RTW-1. Continue to report the RTW-1 discharge under the Freon-11 equivalency permit discharge monitoring report.

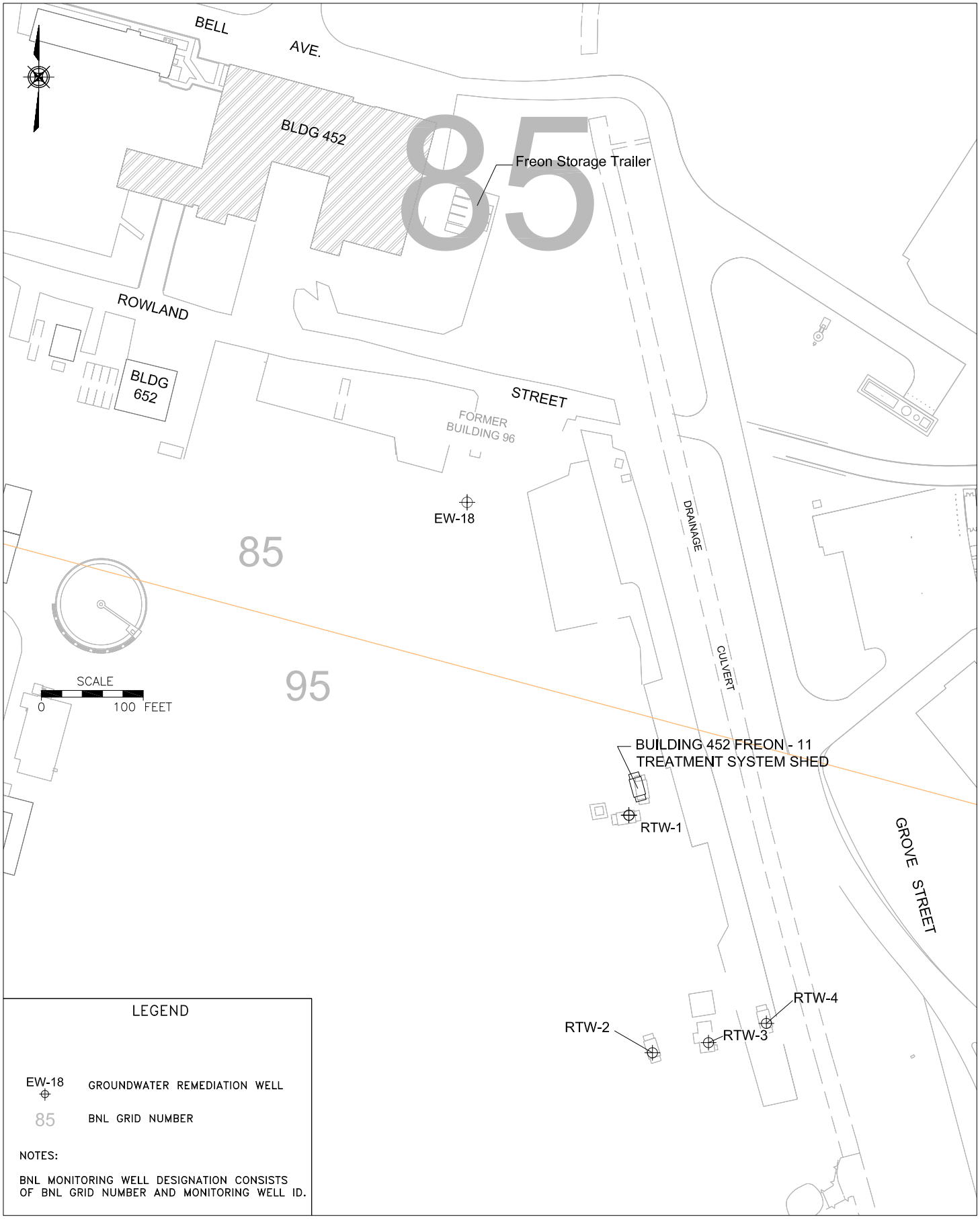

R:\Gw_projects\ERD_Quarterlies\2Q_2021\Fig_20-3.dwg

ENVIRONMENTAL
PROTECTION DIVISION

TITLE:

BUILDING 452 AREA FREON-11
MONITORING WELL NETWORK

SITEWIDE REMEDIATION SYSTEMS
SECOUND QUARTER 2021 OPERATIONS
REPORT

DWN:	VT:HZ.:	DATE:	PROJECT NO.:
AJZ	–	08/24/12	
CHKD:	APPD:	REV.:	NOTES:
LDS	--	08/17/21	--

FIGURE NO.: 20-3