Environmental Protection Division

Building 462
P.O. Box 5000
Upton, NY 11973-5000
Phone 631 344-5186
Fax 631 344-7776
dorsch@bnl.gov

Managed by Brookhaven Science Associates
for the U.S. Department of Energy

Mr. Brian Jankauskas
New York State Department of Environmental Conservation
Division of Environmental Remediation
625 Broadway, 12th Floor
Albany, New York 12233-7015

October 8, 2020

Ms. Sharon Hartzell
Federal Facilities Section
Emergency and Remedial Response Division
U. S. EPA – Region II
290 Broadway – 18th Floor
New York, New York 10007-1866

Dear Mr. Jankauskas and Ms. Hartzell:

SUBJECT: BROOKHAVEN NATIONAL LABORATORY (BNL): INTERAGENCY AGREEMENT GROUNDWATER REMEDIATION SYSTEMS QUARTERLY OPERATIONS REPORT, April 1, 2020 – June 30, 2020

Enclosed please find the Groundwater Remediation Systems Quarterly Operations Report for April 1, 2020 through June 30, 2020. This report addresses the groundwater remediation systems and includes the groundwater monitoring for the g-2 Tritium Plume and the Brookhaven Linac Isotope Producer Source Area for the second quarter CY 2020. The Section 1 overview table provides a status of each groundwater treatment system through June 2020. The following items contained in the report are of note:

- Sixteen temporary wells were installed as part of an annual effort to enhance the permanent well network and track the migration of Sr-90 from the former Hazardous Waste Management Facility.
- Construction of the system modification to the North Street East Groundwater Treatment System was completed. Start-up testing to remediate the ethylene dibromide (EDB) plume began in mid-July.

If you have any questions concerning this report, please contact me at (631) 344-5186.

Sincerely,

W. Dorsch, Manager
Groundwater Protection Group

Enclosure:

cc:
M. Dikeakos, BHSO
R. Howe
G. Granzen, BHSO
E. Kramer
S. Coleman
D. Paquette
V. Racaniello
J. Remien
L. Singh
A. Steinhauff
S. Karpinski, NYSDOH
D. O'Hehir, NYSDOH
T. Papura, NYSDEC
P. Armani, NYSDEC
A. Rapiejko, SCDHS
M. Soucie, NYSDOH
Jonathon Wanlass, SCDHS
File: GWER 58.2.19

Groundwater Remediation Systems

Quarterly Operations Report

April 1, 2020 through June 30, 2020

Brookhaven National Laboratory
Upton, Long Island, New York

Prepared by:

Brookhaven National Laboratory
Environmental Protection Division

Upton, N.Y. 11973

Prepared for:

U.S. Department of Energy
Brookhaven Site Office

October 2020

Groundwater Remediation Systems

Quarterly Operations Report

April 1, 2020 through June 30, 2020

Brookhaven National Laboratory
Upton, Long Island, New York

Prepared by:

Brookhaven National Laboratory
Environmental Protection Division

Upton, N.Y. 11973

Prepared for:

U.S. Department of Energy
Brookhaven Site Office

October 2020

ALTERATION OF THIS DOCUMENT EXCEPT BY A LICENSED PROFESSIONAL IS PROHIBITED

2nd Quarter Groundwater Remediation System Operations Report
April 1, 2020 through June 30, 2020
Brookhaven National Laboratory
Upton, Long Island, New York

Table of Contents

1. Overview 1-1
2. OU I South Boundary Pump and Treat System 2-1
3. OU III South Boundary Pump and Treat System 3-1
4. OU III Middle Road Pump and Treat System 4-1
5. OU III Industrial Park In-Well Air Stripping, and Pump and Treat Systems 5-1
6. OU III Carbon Tetrachloride Pump and Treat System (System Closed) 6-1
7. OU III Building 96 Groundwater Remediation System 7-1
8. OU IV Air Sparge / Soil Vapor Extraction System (System Closed) 8-1
9. OU VI Ethylene Dibromide Pump and Treat System 9-1
10. OU III HFBR Tritium Pump and Recharge System (System Closed) 10-1
11. OU III Western South Boundary Pump and Treat System 11-1
12. OU III Chemical Holes Strontium-90 Pump and Treat System 12-1
13. OU III Industrial Park East Pump and Treat System (System Closed) 13-1
14. OU III North Street Pump and Treat System 14-1
15. OU III North Street East Pump and Treat System 15-1
16. OU III LIPA/Airport Pump and Treat System 16-1
17. OU III BGRR/WCF Strontium-90 Pump and Treat System 17-1
18. g-2 Tritium Plume and Source Area 18-1
19. BLIP Source Area 19-1
20. OU III Building 452 Freon-11 Pump and Treat System 20-1

Section 1

System Operations Overview 2nd Quarter 2020

Table 1 – Summary of Operations						
Operable Unit System	***Type***	***Target Contaminant***	***Number of Wells***	***Years of Operation***	***Run Time For Quarter (%)***	***Pounds VOCS Removed (Quarter/Cum)***
Operable Unit I						
South Boundary	Pump and Treat (AS)	VOC	2	Operate- 16 Standby- 6	Closure Approved 9/19	0 369
Operable Unit III						
South Boundary	Pump and Treat (AS)	VOC	8	23	95%PP	1 3,058
HFBR Pump and Recharge	Pump and Recirculate	Tritium	4	Operate- 9 Standby- 13	Closure Approved 3/19	NA 180
Industrial Park	Recirculation/ In-Well (AS/Carbon)/ Pump and Treat (Carbon)	VOC VOC	7 2	Operate- 16 Standby- 5 Operate- 4 Standby-1	Standby Standby	0 1066 0 10
Building 96	Recirculation Well (AS/Carbon)	VOC	4	Operate- 16 Standby- 3	100%	0.3 144
Middle Road	Pump and Treat (AS)	VOC	7	19	95%	6 1300
Western South Boundary	Pump and Treat (AS)	VOC	6	18	95%	1 159
North Street	Pump and Treat (Carbon)	VOC	2	Operate – 11 Standby - 5	Standby	0 342
North Street East	Pump and Treat (Carbon)	VOC	2	Operate – 10 Standby - 6	Standby	0 44
LIPA/Airport	Pump and Treat (Carbon)	VOC	10	16	100%	4 478
*Industrial Park East	Pump and Treat (Carbon)	VOC	2	Operate- 5 Standby- 4	Dismantled	NA 38
Chemical Holes	Pump and Treat (IE)	Sr-90	3	Operate - 15 Standby- 2	Standby	NA
BGRR/WCF	Pump and Treat (IE)	Sr-90	9	15	90% PP	NA
Freon	Pump and Treat (AS)	Freon-11	1	Operate – 4 Standby – 4	Closure Approved 9/19	0 106
Operable Unit VI						
EDB	Pump and Treat (Carbon)	EDB	2	16	100%	NA**

AS = air stripping
IE = ion exchange
EDB = ethylene dibromide
NA = not applicable
PP = system is pulse pumping
* Dismantlement of the Industrial Park East system was completed in 2013.
** EDB has only been detected in the influent at trace levels, just above standard, therefore no removal is reported.

Section 2

Q2-2020 Operations Summary
OU I/RA V South Boundary Pump & Treat System
(System Closed)

Process: Groundwater extraction and air stripping treatment, with discharge to the RA V recharge basin

Goal: Reach Maximum Contaminant Levels (MCLs) in core monitoring wells within 30 years for the Upper Glacial aquifer (by 2030). The Petition for Closure of the OU I South Boundary Groundwater Treatment System was approved by the regulators in September 2019.
Note: Current Landfill monitoring well data is included in the attached data tables since this is one of the sources of the OU I/RA V plume.

Start Date: January 1997

Table 2-1
OU I South Boundary Pump & Treat System
Pumping Rates (gpm)

Extraction Well	EW-1*	EW-2*
Site ID #	115-27	115-43
Screen Interval (ft bls)	150-190	104-124/134-154
Desired Rate (GPM)	0	0
April	Off	Off
May	Off	Off
June	Off	Off
Actual (Avg. over Qtr.)	Off	Off

* The system was shut down and approved for closure in September 2019.

Figure 2-1
OU I South Boundary Pump & Treat System
Cumulative Mass Removal VOCs vs. Time

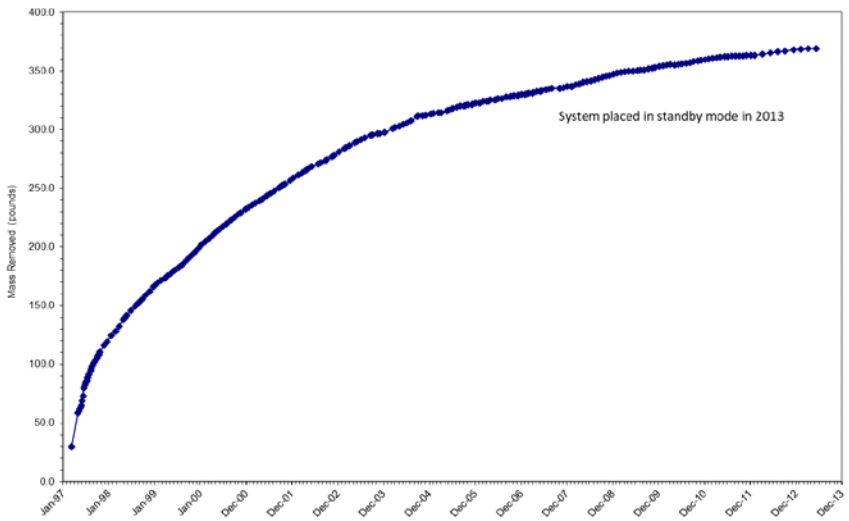

Figure 2-2
OU I South Boundary Pump & Treat System
Influent TVOC Concentrations vs. Time

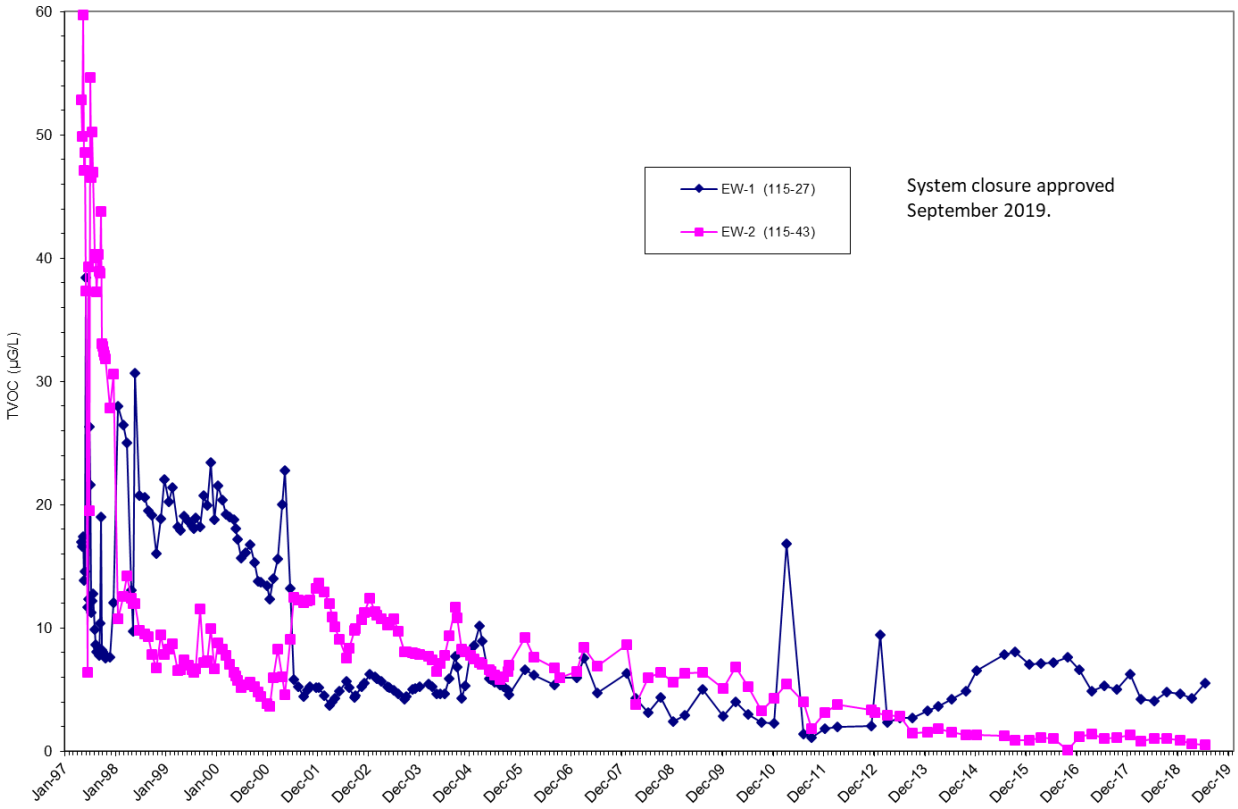

Table 2-2
Effluent Water Quality
SPDES Equivalency Permit Concentrations April 1 through June 30, 2020

Parameter	Permit Limit	Max. Measured Value	Units	Frequency
Flow	Monitor	NA [1]	GPD	Continuous
pH (range)	6.0- 9.0	NA	SU	Weekly
Benzene	0.8	NA	ug/L	Month
Chloroform	7.0	NA	ug/L	Month
Chloroethane	5.0	NA	ug/L	Month
1,2-Dichloroethane	5.0	NA	ug/L	Month
1,1-Dichloroethene	5.0	NA	ug/L	Month
1,1,1-Trichloroethane	5.0	NA	ug/L	Month
Carbon Tetrachloride	5.0	NA	ug/L	Quarterly
1,2-Dichloropropane	5.0	NA	ug/L	Quarterly
Methylene Chloride	5.0	NA	ug/L	Quarterly
Trichloroethylene	5.0	NA	ug/L	Quarterly
Vinyl Chloride	2.0	NA	ug/L	Quarterly
1,2-Xylene	5.0	NA	ug/L	Quarterly
Sum of 1,3 and 1,4-Xylenes	10.0	NA	ug/L	Quarterly

[1] The system is closed.

System Operations

April 2020:

The system remained closed.

May 2020:

The system remained closed.

June 2020:

The system remained closed.

In June and early July, three temporary wells (Geoprobes) were installed adjacent to monitoring wells 098-100, 098-101, and 098-102 to assess whether they are appropriately screened in the highest concentration segments of the Sr-90 plume immediately downgradient of the source area. The data shows that the three wells are screened too shallow. In addition, 13 temporary wells were also installed to track the downgradient portion of the higher Sr-90 concentrations. The maximum Sr-90 concentration in the 16 temporary wells was 689 pCi/L in GP-40. The data are presented in Table 2-4 and the temporary well locations are shown on Figure 2-1. These temporary well data will be incorporated into the Five-Year Review Report.

Planned Operational Changes

- Maintain the VOC post-closure groundwater monitoring program of an annual sample collection from post-closure wells: 098-99, 107-40, 107-41, 115-13, 115-16, and 115-51. Maintain quarterly sampling of Current Landfill sentinel well 098-99.
- Abandon monitoring wells 098-100, 098-101 and 098-102 since they are screened too shallow to monitor the source area Sr-90 concentrations. Install three new monitoring wells at the same locations but slightly deeper.

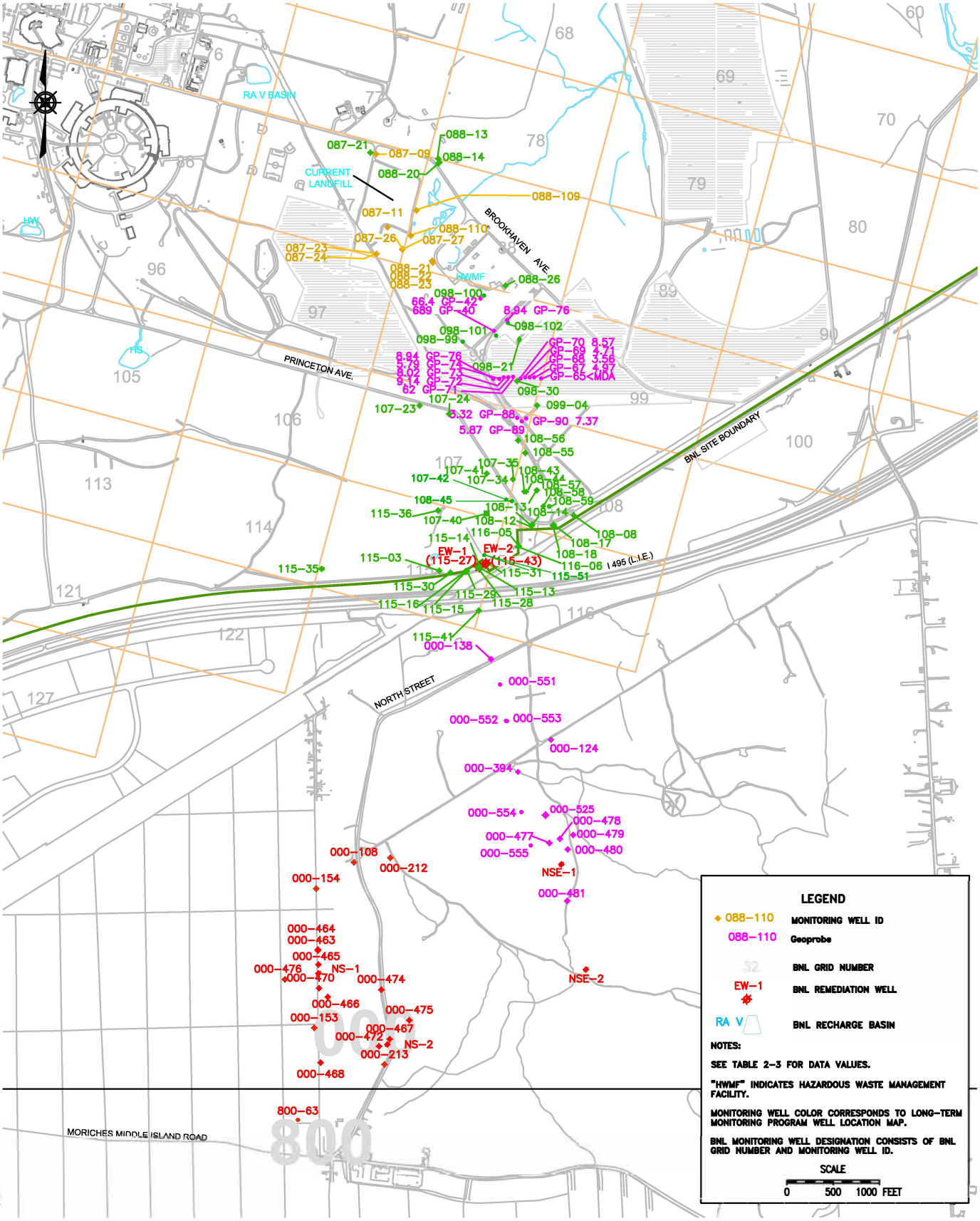

\\OERNT\GIS\GW_PROJECTS\ERD_QUARTERLIES\2Q_2020\fig 2-3.DWG

BROOKHAVEN NATIONAL LABORATORY

ENVIRONMENTAL PROTECTION DIVISION

TITLE: OU I SOUTH BOUNDARY/NORTH STREET/NORTH STREET EAST MONITORING WELL NETWORK

SITEWIDE REMEDIATION SYSTEMS
SECOND QUARTER 2020 OPERATIONS REPORT

DWN:	VT:HZ.:	DATE:	PROJECT NO.:
JEB	–	08/08/11	NA
CHKD:	APPD:	REV.:	NOTES:
LDS	--	09/28/20	–

FIGURE NO.: 2-3

Table 2-3
OU I RA V South Boundary - Current Landfill Monitoring Well Data - Current Landfill
'Hits Only' April through June 2020

Site ID : 087-09

Chemical	Sample Date	Value	Det. Limit	Error	Units	Depth	Qual
524.2 TVOC	06/16/2020	0.5	--	--	UG/L	27.28	
Barium	06/16/2020	17.1	1	--	UG/L	27.28	B
Calcium	06/16/2020	7720	50	--	UG/L	27.28	
Chloride	06/16/2020	24	0.335	--	MG/L	27.28	
Chloroform	06/16/2020	0.5	0.5	--	UG/L	27.28	
Chromium	06/16/2020	25.2	1	--	UG/L	27.28	
Copper	06/16/2020	1.34	0.3	--	UG/L	27.28	B
Iron	06/16/2020	342	30	--	UG/L	27.28	
Magnesium	06/16/2020	3620	10	--	UG/L	27.28	
Manganese	06/16/2020	85.9	1	--	UG/L	27.28	
Nickel	06/16/2020	9.98	1.5	--	UG/L	27.28	B
Potassium	06/16/2020	735	50	--	UG/L	27.28	B
Sodium	06/16/2020	19600	100	--	UG/L	27.28	

Site ID : 087-11

Chemical	Sample Date	Value	Det. Limit	Error	Units	Depth	Qual
1,4-Dioxane	06/17/2020	11.6	0.4	--	UG/L	14.79	
524.2 TVOC	06/17/2020	2.74	--	--	UG/L	14.79	
Benzene	06/17/2020	1.71	0.5	--	UG/L	14.79	
Chloride	06/17/2020	44	0.67	--	MG/L	14.79	
Chlorobenzene	06/17/2020	0.85	0.5	--	UG/L	14.79	
cis-1,2-Dichloroethylene	06/17/2020	0.18	0.5	--	UG/L	14.79	J
Manganese	06/17/2020	2440	5	--	UG/L	14.79	
Perfluorobutyric acid (PFBA)	06/17/2020	35.1	8.83	--	NG/L	14.79	
Perfluoropentanoic acid (PFPeA)	06/17/2020	8.22	8.83	--	NG/L	14.79	J

Site ID : 087-23

Chemical	Sample Date	Value	Det. Limit	Error	Units	Depth	Qual
1,1-Dichloroethane	06/17/2020	0.7	0.5	--	UG/L	33.28	
1,4-Dioxane	06/17/2020	0.68	0.2	--	UG/L	33.28	
524.2 TVOC	06/17/2020	7.05	--	--	UG/L	33.28	
Benzene	06/17/2020	0.71	0.5	--	UG/L	33.28	
Chlorobenzene	06/17/2020	0.85	0.5	--	UG/L	33.28	
Chloroethane	06/17/2020	4.79	0.5	--	UG/L	33.28	
Manganese	06/17/2020	4090	5	--	UG/L	33.28	

Table 2-3
OU I RA V South Boundary - Current Landfill Monitoring Well Data - Current Landfill
'Hits Only' April through June 2020

Site ID : 087-23

Chemical	Sample Date	Value	Det. Limit	Error	Units	Depth	Qual
Perfluorobutyric acid (PFBA)	06/17/2020	15.1	8.72	--	NG/L	33.28	

Site ID : 087-24

Chemical	Sample Date	Value	Det. Limit	Error	Units	Depth	Qual
Barium	06/17/2020	21.6	1	--	UG/L	75.00	B
Calcium	06/17/2020	11000	50	--	UG/L	75.00	
Chloride	06/17/2020	53.2	0.67	--	MG/L	75.00	
Copper	06/17/2020	0.413	0.3	--	UG/L	75.00	B
Magnesium	06/17/2020	6630	10	--	UG/L	75.00	
Manganese	06/17/2020	29.7	1	--	UG/L	75.00	
Perfluorobutanesulfonate (PFBS)	06/17/2020	0.62	1.59	--	NG/L	75.00	J
Perfluorobutyric acid (PFBA)	06/17/2020	11.3	1.79	--	NG/L	75.00	
Perfluorohexanesulfonate (PFHxS)	06/17/2020	3.48	1.63	--	NG/L	75.00	
Perfluorohexanoic acid (PFHxA)	06/17/2020	0.91	1.79	--	NG/L	75.00	J
Perfluorooctanesulfonate (PFOS)	06/17/2020	2.13	1.79	--	NG/L	75.00	
Perfluorooctanoic acid (PFOA)	06/17/2020	3.65	1.79	--	NG/L	75.00	
Potassium	06/17/2020	1730	50	--	UG/L	75.00	B
Sodium	06/17/2020	27400	100	--	UG/L	75.00	

Site ID : 087-26

Chemical	Sample Date	Value	Det. Limit	Error	Units	Depth	Qual
1,4-Dioxane	06/16/2020	0.267	0.2	--	UG/L	75.00	
524.2 TVOC	06/16/2020	1.46	--	--	UG/L	75.00	
Barium	06/16/2020	37.4	1	--	UG/L	75.00	B
Calcium	06/16/2020	7940	50	--	UG/L	75.00	
Chloride	06/16/2020	50	0.67	--	MG/L	75.00	
Chloroform	06/16/2020	1.46	0.5	--	UG/L	75.00	
Fluorotelomer sulfonate 6:2 (6:2 FTS)	06/16/2020	1.59	3.24	--	NG/L	75.00	J
Iron	06/16/2020	115	30	--	UG/L	75.00	
Magnesium	06/16/2020	5190	10	--	UG/L	75.00	
Manganese	06/16/2020	1.59	1	--	UG/L	75.00	B
Perfluorobutanesulfonate (PFBS)	06/16/2020	1.3	1.52	--	NG/L	75.00	J
Perfluorobutyric acid (PFBA)	06/16/2020	11.4	1.71	--	NG/L	75.00	
Perfluoroheptanoic acid (PFHpA)	06/16/2020	0.985	1.71	--	NG/L	75.00	J
Perfluorohexanesulfonate (PFHxS)	06/16/2020	8.21	1.55	--	NG/L	75.00	

Table 2-3
OU I RA V South Boundary - Current Landfill Monitoring Well Data - Current Landfill
'Hits Only' April through June 2020

Site ID : 087-26

Chemical	Sample Date	Value	Det. Limit	Error	Units	Depth	Qual
Perfluorohexanoic acid (PFHxA)	06/16/2020	3.24	1.71	--	NG/L	75.00	
Perfluorooctanesulfonate (PFOS)	06/16/2020	5.88	1.71	--	NG/L	75.00	
Perfluorooctanoic acid (PFOA)	06/16/2020	2.96	1.71	--	NG/L	75.00	
Perfluoropentanesulfonate (PFPeS)	06/16/2020	0.982	1.61	--	NG/L	75.00	J
Perfluoropentanoic acid (PFPeA)	06/16/2020	3.08	1.71	--	NG/L	75.00	
Potassium	06/16/2020	1940	50	--	UG/L	75.00	B
Sodium	06/16/2020	30200	100	--	UG/L	75.00	

Site ID : 087-27

Chemical	Sample Date	Value	Det. Limit	Error	Units	Depth	Qual
1,4-Dioxane	06/16/2020	0.92	0.2	--	UG/L	12.50	
524.2 TVOC	06/16/2020	1.79	--	--	UG/L	13.84	
Benzene	06/16/2020	0.46	0.5	--	UG/L	13.84	J
Chloride	06/16/2020	27.7	0.335	--	MG/L	13.84	
Chlorobenzene	06/16/2020	0.91	0.5	--	UG/L	13.84	
Chloroform	06/16/2020	0.42	0.5	--	UG/L	13.84	J
Manganese	06/16/2020	1320	5	--	UG/L	13.84	
Perfluorobutyric acid (PFBA)	06/16/2020	10.6	8.6	--	NG/L	12.50	

Site ID : 088-109

Chemical	Sample Date	Value	Det. Limit	Error	Units	Depth	Qual
1,1-Dichloroethane	06/16/2020	24.5	0.5	--	UG/L	12.20	
524.2 TVOC	06/16/2020	50.38	--	--	UG/L	12.20	
Benzene	06/16/2020	0.38	0.5	--	UG/L	12.20	J
Chloroethane	06/16/2020	25.5	0.5	--	UG/L	12.20	
Manganese	06/16/2020	1500	5	--	UG/L	12.20	

Site ID : 088-110

Chemical	Sample Date	Value	Det. Limit	Error	Units	Depth	Qual
1,1-Dichloroethane	06/16/2020	0.31	0.5	--	UG/L	14.11	J
1,4-Dioxane	06/16/2020	1.4	0.2	--	UG/L	14.11	
524.2 TVOC	06/16/2020	5.39	--	--	UG/L	14.11	
Benzene	06/16/2020	0.4	0.5	--	UG/L	14.11	J
Chloride	06/16/2020	28	0.335	--	MG/L	14.11	
Chlorobenzene	06/16/2020	0.3	0.5	--	UG/L	14.11	J
Chloroethane	06/16/2020	4.38	0.5	--	UG/L	14.11	

Table 2-3
OU I RA V South Boundary - Current Landfill Monitoring Well Data - Current Landfill
'Hits Only' April through June 2020

Site ID : 088-110

Chemical	Sample Date	Value	Det. Limit	Error	Units	Depth	Qual
Manganese	06/16/2020	3580	10	--	UG/L	14.11	
Perfluorobutyric acid (PFBA)	06/16/2020	19.4	8.84	--	NG/L	14.11	

Site ID : 088-21

Chemical	Sample Date	Value	Det. Limit	Error	Units	Depth	Qual
524.2 TVOC	06/17/2020	0	--	--	UG/L	8.71	
Aluminum	06/17/2020	85	68	--	UG/L	8.71	B
Barium	06/17/2020	8.79	1	--	UG/L	8.71	B
Calcium	06/17/2020	4130	50	--	UG/L	8.71	B
Chloride	06/17/2020	33.9	0.67	--	MG/L	8.71	
Copper	06/17/2020	0.706	0.3	--	UG/L	8.71	B
Iron	06/17/2020	1200	30	--	UG/L	8.71	
Magnesium	06/17/2020	2250	10	--	UG/L	8.71	
Manganese	06/17/2020	41.4	1	--	UG/L	8.71	
Potassium	06/17/2020	975	50	--	UG/L	8.71	B
Sodium	06/17/2020	26200	100	--	UG/L	8.71	
Vanadium	06/17/2020	3.52	1	--	UG/L	8.71	B

Site ID : 088-22

Chemical	Sample Date	Value	Det. Limit	Error	Units	Depth	Qual
Perfluorobutanesulfonate (PFBS)	06/17/2020	1.36	1.57	--	NG/L	75.00	J
Perfluorobutyric acid (PFBA)	06/17/2020	1.79	1.76	--	NG/L	75.00	
Perfluorohexanesulfonate (PFHxS)	06/17/2020	7.85	1.6	--	NG/L	75.00	
Perfluorooctanesulfonate (PFOS)	06/17/2020	7.17	1.76	--	NG/L	75.00	
Perfluorooctanoic acid (PFOA)	06/17/2020	1.56	1.76	--	NG/L	75.00	J
Perfluoropentanesulfonate (PFPeS)	06/17/2020	1.31	1.66	--	NG/L	75.00	J

Site ID : 088-23

Chemical	Sample Date	Value	Det. Limit	Error	Units	Depth	Qual
1,4-Dioxane	06/17/2020	3.74	0.2	--	UG/L	125.00	
Perfluorobutanesulfonate (PFBS)	06/17/2020	1.24	1.59	--	NG/L	125.00	J
Perfluorobutyric acid (PFBA)	06/17/2020	57	1.78	--	NG/L	125.00	
Perfluoroheptanoic acid (PFHpA)	06/17/2020	0.896	1.78	--	NG/L	125.00	J
Perfluorohexanesulfonate (PFHxS)	06/17/2020	5.71	1.62	--	NG/L	125.00	
Perfluorohexanoic acid (PFHxA)	06/17/2020	1.84	1.78	--	NG/L	125.00	
Perfluorooctanesulfonate (PFOS)	06/17/2020	2.89	1.78	--	NG/L	125.00	

Table 2-3
OU I RA V South Boundary - Current Landfill Monitoring Well Data - Current Landfill
'Hits Only' April through June 2020

Site ID : 088-23

Chemical	Sample Date	Value	Det. Limit	Error	Units	Depth	Qual
Perfluorooctanoic acid (PFOA)	06/17/2020	5.27	1.78	--	NG/L	125.00	
Perfluoropentanesulfonate (PFPeS)	06/17/2020	1.15	1.68	--	NG/L	125.00	J
Perfluoropentanoic acid (PFPeA)	06/17/2020	1.15	1.78	--	NG/L	125.00	J

Site ID : 098-99

Chemical	Sample Date	Value	Det. Limit	Error	Units	Depth	Qual
1,1-Dichloroethane	06/17/2020	5.92	0.5	--	UG/L	44.50	
1,1-Dichloroethylene	06/17/2020	0.74	0.5	--	UG/L	44.50	
524.2 TVOC	06/17/2020	7.28	--	--	UG/L	44.50	
Benzene	06/17/2020	0.22	0.5	--	UG/L	44.50	J
cis-1,2-Dichloroethylene	06/17/2020	0.4	0.5	--	UG/L	44.50	J

Table 2-3
OU I RA V South Boundary Monitoring Well Data
'Hits Only' April through June 2020

Site ID : 088-109

Chemical	Sample Date	Value	Det. Limit	Error	Units	Depth	Qual
1,1-Dichloroethane	06/16/2020	24.5	0.5	--	UG/L	12.20	
524.2 TVOC	06/16/2020	50.38	--	--	UG/L	12.20	
Benzene	06/16/2020	0.38	0.5	--	UG/L	12.20	J
Chloroethane	06/16/2020	25.5	0.5	--	UG/L	12.20	
Manganese	06/16/2020	1500	5	--	UG/L	12.20	

Site ID : 098-99

Chemical	Sample Date	Value	Det. Limit	Error	Units	Depth	Qual
1,1-Dichloroethane	06/17/2020	5.92	0.5	--	UG/L	44.50	
1,1-Dichloroethylene	06/17/2020	0.74	0.5	--	UG/L	44.50	
524.2 TVOC	06/17/2020	7.28	--	--	UG/L	44.50	
Benzene	06/17/2020	0.22	0.5	--	UG/L	44.50	J
cis-1,2-Dichloroethylene	06/17/2020	0.4	0.5	--	UG/L	44.50	J

Qualifiers :

J = Estimated value.

D = Compound was identified in an analysis at a secondary dilution factor.

Organic Compounds :

B = Compound was found in both the sample And associated laboratory blank.

Inorganic Compounds :

B = Result Is between instrument detection limit And contract required reporting limit.

Table 2-4
OU I RA V South Boundary Temporary Well Data
April through July 2020

Sample Interval (bls)	Geoprobe ID: / Sample Date: / Analysis:	OU1-SR-90-GP65 6/18/2020	OU1-SR-90-GP67 6/19/2020	OU1-SR-90-GP68 6/22/2020	OU1-SR-90-GP69 6/23/2020	OU1-SR-90-GP70 6/24/2020	OU1-SR-90-GP71 6/25/2020	OU1-SR-90-GP72 6/26/2020	OU1-SR-90-GP73 6/29/2020	OU1-SR-90-GP74 6/30/2020	OU1-SR-90-GP76 7/1/2020
22'-26'	Strontium-90	<MDC	<MDC	<MDC	<MDC	<MDC	<MDC	<MDC	<MDC	1.35	<MDC
26'-30'	Strontium-90	<MDC	<MDC	<MDC	<MDC	<MDC	<MDC	<MDC	<MDC	0.703J	<MDC
30'-34'	Strontium-90	<MDC	<MDC	<MDC	1.68	1.63	1.57	<MDC	1.43	3.05	3.27
34'-38'	Strontium-90	<MDC	<MDC	1.25	4.71	6.93	26.4	5.53	3.42	4.66	8.94
38'-42'	Strontium-90	<MDC	4.61	1.79	2.09	8.57	62	9.14	8.02	5.79	2.54
42'-46'	Strontium-90	<MDC	<MDC	2.05	1.18	6.19	41	5.7	7.63	4.52	2.35
46'-50'	Strontium-90	<MDC	1.04	<MDC	<MDC	2.54	13	2.11	3.77	2.95	1.59
50'-54'	Strontium-90	<MDC	1.88	1.62	<MDC	0.81	1.51	<MDC	2.78	2.01	1.03
54'-58'	Strontium-90	<MDC	4.97	3.56	1.43	<MDC	1.1	<MDC	1.07	0.792J	<MDC
58'-62'	Strontium-90	<MDC	0.97	1.75	1.13	1.04	<MDC	<MDC	<MDC	<MDC	<MDC
62'-66'	Strontium-90	<MDC	<MDC	2.28	1.07	<MDC	<MDC	<MDC	<MDC	<MDC	<MDC
66'-70'	Strontium-90	<MDC	<MDC	<MDC	<MDC	<MDC	<MDC	<MDC	<MDC	1.65	<MDC

Sample Interval (bls)	Geoprobe ID: / Sample Date: / Analysis:	OU1-SR-90-GP42 7/2/2020	OU1-SR-90-GP30 7/2/2020	OU1-SR-90-GP40 7/2/2020	OU1-SR-90-GP88 7/7/2020	OU1-SR-90-GP89 7/8/2020	OU1-SR-90-GP90 7/9/2020
12'-16'	Strontium-90	49.5	NS	NS	NS	NS	NS
16'-20'	Strontium-90	66.4	5.21	7.38	NS	NS	NS
20'-24'	Strontium-90	4.79	12.6	31.1	NS	NS	NS
24-28'	Strontium-90	<MDC	120	689	<MDC	<MDC	<MDC
28'-32'	Strontium-90	<MDC	29.2	188	<MDC	<MDC	<MDC
32'36'	Strontium-90	<MDC	3.55	3.19	<MDC	<MDC	1.16
36'-40'	Strontium-90	<MDC	<MDC	<MDC	1.28	<MDC	<MDC
40'-44'	Strontium-90	<MDC	<MDC	<MDC	1.84	<MDC	<MDC
44'-48'	Strontium-90	NS	NS	NS	2.2	<MDC	<MDC
48'-52'	Strontium-90	NS	NS	NS	1.49	2.48	<MDC
52'-56'	Strontium-90	NS	NS	NS	3.32	5.87	2.11
56'-60'	Strontium-90	NS	NS	NS	1.14	2.91	2.76
60'-64	Strontium-90	NS	NS	NS	1.18	0.963	0.901
64'-68'	Strontium-90	NS	NS	NS	<MDC	1.61	7.37
68'-72'	Strontium-90	NS	NS	NS	0.816	1.42	<MDC
72'-76'	Strontium-90	NS	NS	NS	<MDC	2.09	0.946
76'-80'	Strontium-90	NS	NS	NS	<MDC	1.03	<MDC
80'-84'	Strontium-90	NS	NS	NS	<MDC	1.6	<MDC

Results are in pCi/L
<MDC = less than the method detection concentration
NS = interval not sampled

Section 3

Q2-2020 Operations Summary
OU III South Boundary Pump and Treat System

Process: Groundwater extraction and air stripping treatment, with discharge to both the OU III and RA V recharge basins.

Goal: Reach MCLs in core monitoring wells in OU III within 30 years for the Upper Glacial aquifer (by 2030).

Start Date: June 1997

Table 3-1
OU III South Boundary
Pumping Rates (gpm)

Extraction Well	**EW-3**	**EW-4**	**EW-5**	**EW-6**	**EW-7**	**EW-8**	**EW-12**	**EW-17**
Site ID	121-17	121-16	121-15	122-14	122-13	122-12	122-30	121-46
Screen Interval (ft bls)	150-190	160-180 &190-200	160-200	160-200	170-210	190-210 & 230-250	180-220	207-237
Desired Flow Rate (gpm)	0*	140	0*	0*	0*	0*	0*	150
April	0	0	0	0	0	0	0	137
May	0	113	0	0	0	0	0	30
June	0	0	0	0	0	0	0	118
Actual (Avg. over Qtr)	**0**	**113**	**0**	**0**	**0**	**0**	**0**	**95**

* Extraction wells placed in standby mode: EW-12 (2003), EW-8 (2006), EW-6 (2007), EW-7 (2007), EW-3 and EW-5 (2015). EW-4 is pulsed pumping (one month on and one month off).

Figure 3-1
OU III South Boundary
Cumulative Mass Removal of VOC's vs. Time

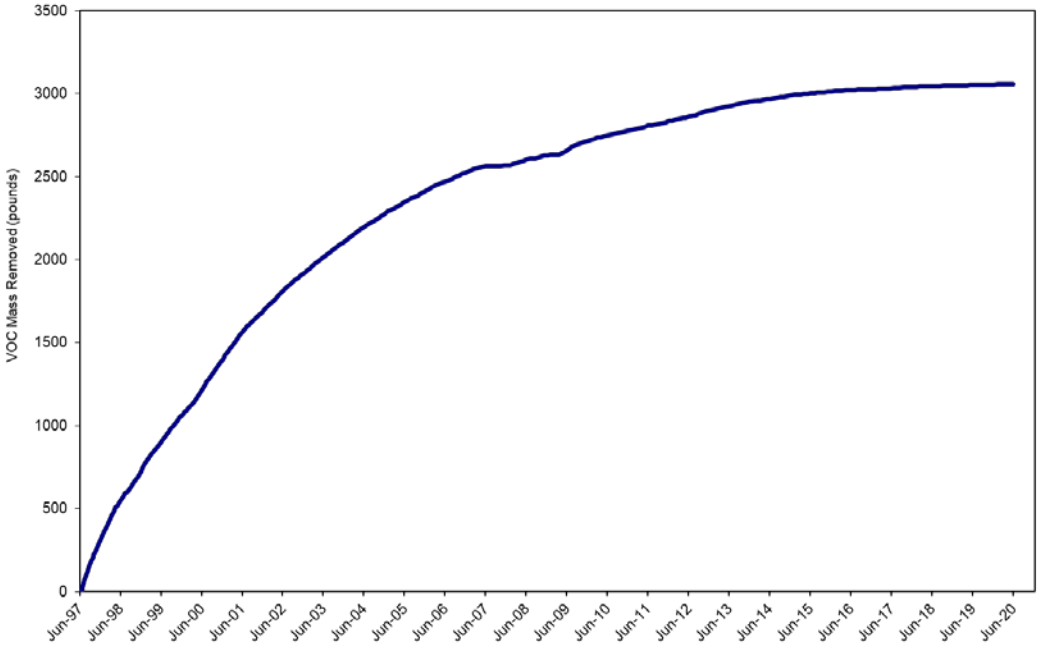

Figure 3-2
OU III South Boundary
Influent TVOC Concentration vs. Time

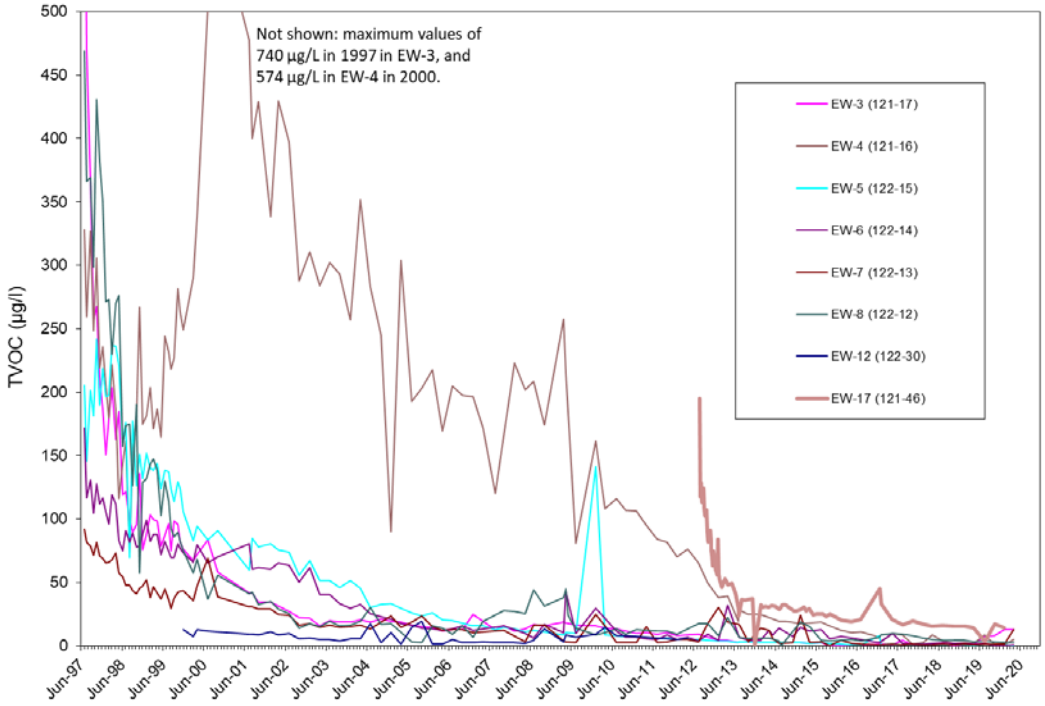

Table 3-2
OU III South Boundary Effluent Water Quality
SPDES Equivalency Permit Concentrations April 1 – June 30, 2020

Parameter	Permit Limit	Max. Measured Value	Units	Frequency
Flow	**Monitor**	**730,625[1]**	**GPD**	**Continuous**
pH (range)	**6.5 - 8.5**	**7.0– 7.2[2]**	**SU**	**Monthly[3]**
Carbon Tetrachloride	**5**	**<0.50**	**ug/L**	**Monthly[3]**
Chloroform	**7**	**<0.50**	**ug/L**	**Monthly[3]**
Dichlorodifluoromethane	**5**	**<0.50**	**ug/L**	**Monthly[3]**
1,1-Dichloroethane	**5**	**<0.50**	**ug/L**	**Monthly[3]**
1,1-Dichloroethylene	**5**	**<0.50**	**ug/L**	**Monthly[3]**
Methyl Chloride	**5**	**<0.50**	**ug/L**	**Monthly[3]**
Tetrachloroethylene	**5**	**<0.50**	**ug/L**	**Monthly[3]**
Toluene	**5**	**<0.50**	**ug/L**	**Monthly[3]**
1,1,1-Trichloroethane	**5**	**<0.50**	**ug/L**	**Monthly[3]**
1,1,2 Trichloroethane	**5**	**<0.50**	**ug/L**	**Monthly[3]**
Trichloroethylene	**10**	**<0.50**	**ug/L**	**Monthly[3]**

[1] = The maximum monthly average flow rate for both the OUIII South Boundary and Middle Road Systems, during the operational period.
[2] = The minimum and maximum pH values during the operational period.
[3] = Beginning in April 2003, a SPDES modification was approved revising the pH and volatile organic sampling to once a month.

System Operations

April 2020:

The system operated normally for the month. Extraction well EW-4 was off for pulsed pumping, and EW-17 was in full time operation. Wells EW-3, EW-5, EW-6, EW-7, EW-8 and EW-12 remained in standby mode. The system treated approximately 6 million gallons of water.

May 2020:

Extraction well EW-4 was in full time operation and EW-17 was off for three weeks for repair. Wells EW-3, EW-5, EW-6, EW-7, EW-8 and EW-12 remained in standby mode. The system treated approximately 6 million gallons of water.

June 2020:

The system operated normally for the month. EW-4 was off for pulsed pumping, and EW-17 was in full time operation. Wells EW-3, EW-5, EW-6, EW-7, EW-8 and EW-12 remained in standby mode. The system treated approximately 5 million gallons of water.

The system treated approximately 17 million gallons of water during the second quarter of 2020.

Planned Operational Changes

- Maintain wells EW-3, EW-5, EW-6, EW-7, EW-8, and EW-12 in standby mode. The system's extraction wells will continue to be sampled on a quarterly basis, with the exception of EW-12. The wells will be restarted if extraction or monitoring well data indicate TVOC concentrations exceed the 50 µg/L capture goal. During the second quarter, TVOC concentrations in extraction wells EW-3, EW-5, EW-6, EW-7, and EW-8 and adjacent monitoring wells were less than 50 µg/L.
- Continue to operate well EW-17 on a full-time basis. Continue pulsed pumping of well EW-4 one month on and one month off. During the second quarter, TVOC concentrations in extraction wells EW-4 and EW-17 were less than 50 µg/L. TVOC concentrations in monitoring well 121-49, located upgradient of and at the same depth as EW-17, remain above 50 µg/L in the second quarter, at a concentration of 273 µg/L.

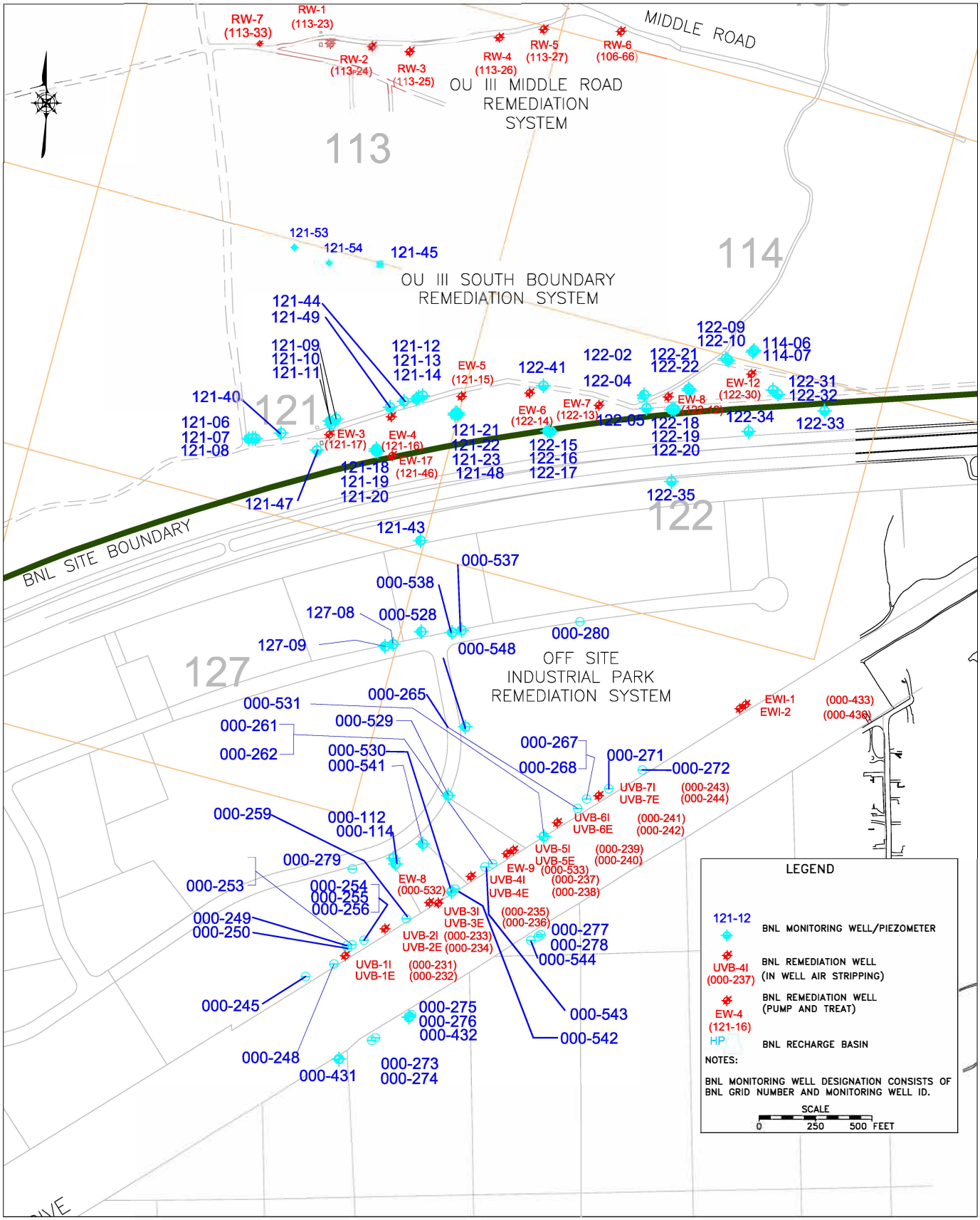

\\OERNT\GIS\GW_PROJECTS\ERD_QUARTERLIES\2Q_2020\FIG 3-3.DWG

ENVIRONMENTAL PROTECTION DIVISION

TITLE: OU III SOUTH BOUNDARY/INDUSTRIAL PARK/INDUSTRIAL PARK EAST MONITORING WELL NETWORKS

SITEWIDE REMEDIATION SYSTEMS SECOND QUARTER 2020 OPERATIONS REPORT

DWN:	VT:HZ.:	DATE:	PROJECT NO.:
JEB	–	09/12/14	–
CHKD:	APPD:	REV.:	NOTES:
LDS	–	09/09/20	–

FIGURE NO.: 3–3

Table 3-3
OU III South Boundary Monitoring Well Data
'Hits Only' April through June 2020

Site ID : 114-06

Chemical	Sample Date	Value	Det. Limit	Error	Units	Depth	Qual
524.2 TVOC	05/21/2020	0	--	--	UG/L	185.00	

Site ID : 114-07

Chemical	Sample Date	Value	Det. Limit	Error	Units	Depth	Qual
524.2 TVOC	05/21/2020	0	--	--	UG/L	205.00	

Site ID : 121-08

Chemical	Sample Date	Value	Det. Limit	Error	Units	Depth	Qual
1,1,1-Trichloroethane	05/14/2020	0.47	0.5	--	UG/L	185.00	J
1,1-Dichloroethylene	05/14/2020	0.43	0.5	--	UG/L	185.00	J
1,2-Dichloroethane	05/14/2020	0.26	0.5	--	UG/L	185.00	J
1,4-Dioxane	05/14/2020	7.2	0.2	--	UG/L	185.00	
524.2 TVOC	05/14/2020	2.26	--	--	UG/L	185.00	
Trichloroethylene	05/14/2020	1.1	0.5	--	UG/L	185.00	

Site ID : 121-10

Chemical	Sample Date	Value	Det. Limit	Error	Units	Depth	Qual
1,4-Dioxane	05/20/2020	2.48	0.2	--	UG/L	165.00	
524.2 TVOC	05/20/2020	0.32	--	--	UG/L	165.00	
Perfluorobutanesulfonate (PFBS)	05/20/2020	0.662	1.54	--	NG/L	165.00	J
Perfluorobutyric acid (PFBA)	05/20/2020	11.2	1.73	--	NG/L	165.00	
Perfluoroheptanoic acid (PFHpA)	05/20/2020	1.37	1.73	--	NG/L	165.00	J
Perfluorohexanesulfonate (PFHxS)	05/20/2020	4.3	1.57	--	NG/L	165.00	
Perfluorohexanoic acid (PFHxA)	05/20/2020	1.5	1.73	--	NG/L	165.00	J
Perfluorooctanesulfonate (PFOS)	05/20/2020	4.71	1.73	--	NG/L	165.00	
Perfluorooctanoic acid (PFOA)	05/20/2020	4.06	1.73	--	NG/L	165.00	
Perfluoropentanesulfonate (PFPeS)	05/20/2020	0.798	1.62	--	NG/L	165.00	J
Perfluoropentanoic acid (PFPeA)	05/20/2020	3.25	1.73	--	NG/L	165.00	
Tetrachloroethylene	05/20/2020	0.32	0.5	--	UG/L	165.00	J

Site ID : 121-11

Chemical	Sample Date	Value	Det. Limit	Error	Units	Depth	Qual
1,1,1-Trichloroethane	05/14/2020	0.5	0.5	--	UG/L	205.00	
1,1-Dichloroethylene	05/14/2020	0.42	0.5	--	UG/L	205.00	J
1,4-Dioxane	05/14/2020	4.02	0.2	--	UG/L	205.00	
524.2 TVOC	05/14/2020	10.4	--	--	UG/L	205.00	
Carbon tetrachloride	05/14/2020	3.1	0.5	--	UG/L	205.00	

Table 3-3
OU III South Boundary Monitoring Well Data
'Hits Only' April through June 2020

Site ID : 121-11

Chemical	Sample Date	Value	Det. Limit	Error	Units	Depth	Qual
Chloroform	05/14/2020	0.37	0.5	--	UG/L	205.00	J
Tetrachloroethylene	05/14/2020	5.6	0.5	--	UG/L	205.00	
Trichloroethylene	05/14/2020	0.41	0.5	--	UG/L	205.00	J

Site ID : 121-14

Chemical	Sample Date	Value	Det. Limit	Error	Units	Depth	Qual
524.2 TVOC	05/18/2020	1.38	--	--	UG/L	195.00	
Chloroform	05/18/2020	0.4	0.5	--	UG/L	195.00	J
Tetrachloroethylene	05/18/2020	0.98	0.5	--	UG/L	195.00	

Site ID : 121-20

Chemical	Sample Date	Value	Det. Limit	Error	Units	Depth	Qual
524.2 TVOC	05/20/2020	0.29	--	--	UG/L	190.00	
Chloroform	05/20/2020	0.29	0.5	--	UG/L	190.00	J

Site ID : 121-23

Chemical	Sample Date	Value	Det. Limit	Error	Units	Depth	Qual
1,4-Dioxane	05/18/2020	0.147	0.2	--	UG/L	190.00	J
524.2 TVOC	05/18/2020	0.42	--	--	UG/L	190.00	
Perfluorobutanesulfonate (PFBS)	05/18/2020	4.45	1.62	--	NG/L	190.00	
Perfluorobutyric acid (PFBA)	05/18/2020	9.44	1.82	--	NG/L	190.00	
Perfluoroheptanoic acid (PFHpA)	05/18/2020	1.77	1.82	--	NG/L	190.00	J
Perfluorohexanesulfonate (PFHxS)	05/18/2020	47.1	1.66	--	NG/L	190.00	
Perfluorohexanoic acid (PFHxA)	05/18/2020	7.13	1.82	--	NG/L	190.00	
Perfluorononanoic acid (PFNA)	05/18/2020	1.52	1.82	--	NG/L	190.00	J
Perfluorooctanesulfonate (PFOS)	05/18/2020	19.3	1.82	--	NG/L	190.00	
Perfluorooctanoic acid (PFOA)	05/18/2020	10.6	1.82	--	NG/L	190.00	
Perfluoropentanesulfonate (PFPeS)	05/18/2020	3.78	1.71	--	NG/L	190.00	
Perfluoropentanoic acid (PFPeA)	05/18/2020	5.19	1.82	--	NG/L	190.00	
Tetrachloroethylene	05/18/2020	0.42	0.5	--	UG/L	190.00	J

Site ID : 121-43

Chemical	Sample Date	Value	Det. Limit	Error	Units	Depth	Qual
524.2 TVOC	06/09/2020	1.24	--	--	UG/L	195.00	
Chloroform	06/09/2020	0.27	0.5	--	UG/L	195.00	J
Tetrachloroethylene	06/09/2020	0.97	0.5	--	UG/L	195.00	

Site ID : 121-45

Chemical	Sample Date	Value	Det. Limit	Error	Units	Depth	Qual
1,1,1-Trichloroethane	05/13/2020	0.31	0.5	--	UG/L	194.50	J

Table 3-3
OU III South Boundary Monitoring Well Data
'Hits Only' April through June 2020

Site ID : 121-45

Chemical	Sample Date	Value	Det. Limit	Error	Units	Depth	Qual
1,4-Dioxane	05/13/2020	0.873	0.2	--	UG/L	194.50	
524.2 TVOC	05/13/2020	7.37	--	--	UG/L	194.50	
Chloroform	05/13/2020	0.38	0.5	--	UG/L	194.50	J
Tetrachloroethylene	05/13/2020	6.2	0.5	--	UG/L	194.50	
Trichloroethylene	05/13/2020	0.48	0.5	--	UG/L	194.50	J

Site ID : 121-47

Chemical	Sample Date	Value	Det. Limit	Error	Units	Depth	Qual
1,1,1-Trichloroethane	05/20/2020	2.7	0.5	--	UG/L	229.00	
1,1-Dichloroethane	05/20/2020	1.2	0.5	--	UG/L	229.00	
1,1-Dichloroethylene	05/20/2020	3.9	0.5	--	UG/L	229.00	
1,4-Dioxane	05/20/2020	7.37	0.2	--	UG/L	229.00	
524.2 TVOC	05/20/2020	10.18	--	--	UG/L	229.00	
Chloroform	05/20/2020	1.6	0.5	--	UG/L	229.00	
Perfluorobutanesulfonate (PFBS)	05/20/2020	0.668	1.62	--	NG/L	229.00	J
Perfluorobutyric acid (PFBA)	05/20/2020	15.9	1.82	--	NG/L	229.00	
Perfluorohexanesulfonate (PFHxS)	05/20/2020	3.14	1.66	--	NG/L	229.00	
Perfluorooctanesulfonate (PFOS)	05/20/2020	1.54	1.82	--	NG/L	229.00	J
Trichloroethylene	05/20/2020	0.78	0.5	--	UG/L	229.00	

Site ID : 121-48

Chemical	Sample Date	Value	Det. Limit	Error	Units	Depth	Qual
1,1,1-Trichloroethane	05/18/2020	5	0.5	--	UG/L	228.00	
1,1-Dichloroethylene	05/18/2020	4.2	0.5	--	UG/L	228.00	
1,2-Dichloroethane	05/18/2020	0.3	0.5	--	UG/L	228.00	J
524.2 TVOC	05/18/2020	18.58	--	--	UG/L	228.00	
Carbon tetrachloride	05/18/2020	2	0.5	--	UG/L	228.00	
Chloroform	05/18/2020	0.93	0.5	--	UG/L	228.00	
cis-1,2-Dichloroethylene	05/18/2020	0.95	0.5	--	UG/L	228.00	
Tetrachloroethylene	05/18/2020	2	0.5	--	UG/L	228.00	
Trichloroethylene	05/18/2020	3.2	0.5	--	UG/L	228.00	

Site ID : 121-49

Chemical	Sample Date	Value	Det. Limit	Error	Units	Depth	Qual
1,4-Dioxane	05/18/2020	2.36	0.2	--	UG/L	215.00	
524.2 TVOC	05/18/2020	273.1	--	--	UG/L	215.00	

Table 3-3
OU III South Boundary Monitoring Well Data
'Hits Only' April through June 2020

Site ID : 121-49

Chemical	Sample Date	Value	Det. Limit	Error	Units	Depth	Qual
Carbon tetrachloride	05/18/2020	54	5	--	UG/L	215.00	
Perfluorobutanesulfonate (PFBS)	05/18/2020	1.47	1.52	--	NG/L	215.00	J
Perfluorobutyric acid (PFBA)	05/18/2020	14.1	1.71	--	NG/L	215.00	
Perfluoroheptanoic acid (PFHpA)	05/18/2020	0.62	1.71	--	NG/L	215.00	J
Perfluorohexanesulfonate (PFHxS)	05/18/2020	14.3	1.56	--	NG/L	215.00	
Perfluorohexanoic acid (PFHxA)	05/18/2020	2.53	1.71	--	NG/L	215.00	
Perfluorononanoic acid (PFNA)	05/18/2020	0.787	1.71	--	NG/L	215.00	J
Perfluorooctanesulfonate (PFOS)	05/18/2020	6.5	1.71	--	NG/L	215.00	
Perfluorooctanoic acid (PFOA)	05/18/2020	3.85	1.71	--	NG/L	215.00	
Perfluoropentanesulfonate (PFPeS)	05/18/2020	1.76	1.61	--	NG/L	215.00	
Perfluoropentanoic acid (PFPeA)	05/18/2020	1.09	1.71	--	NG/L	215.00	J
Tetrachloroethylene	05/18/2020	200	5	--	UG/L	215.00	

Site ID : 122-04

Chemical	Sample Date	Value	Det. Limit	Error	Units	Depth	Qual
524.2 TVOC	05/20/2020	0.89	--	--	UG/L	202.50	
Perfluorodecanoic acid (PFDA)	05/20/2020	3.47	1.76	--	NG/L	202.50	
Perfluorohexanesulfonate (PFHxS)	05/20/2020	3.32	1.6	--	NG/L	202.50	
Perfluorononanoic acid (PFNA)	05/20/2020	4.13	1.76	--	NG/L	202.50	
Perfluorooctanesulfonate (PFOS)	05/20/2020	2.41	1.76	--	NG/L	202.50	
Perfluorooctanoic acid (PFOA)	05/20/2020	0.966	1.76	--	NG/L	202.50	J
Perfluoroundecanoic acid (PFUdA)	05/20/2020	3.61	1.76	--	NG/L	202.50	
Tetrachloroethylene	05/20/2020	0.89	0.5	--	UG/L	202.50	

Site ID : 122-05

Chemical	Sample Date	Value	Det. Limit	Error	Units	Depth	Qual
1,1,1-Trichloroethane	05/20/2020	1.2	0.5	--	UG/L	271.50	
1,4-Dioxane	05/20/2020	0.162	0.2	--	UG/L	271.50	J
524.2 TVOC	05/20/2020	9.26	--	--	UG/L	271.50	
Chloroform	05/20/2020	0.56	0.5	--	UG/L	271.50	
cis-1,2-Dichloroethylene	05/20/2020	4.1	0.5	--	UG/L	271.50	
Perfluorobutanesulfonate (PFBS)	05/20/2020	0.777	1.5	--	NG/L	271.50	J
Perfluorobutyric acid (PFBA)	05/20/2020	1.11	1.68	--	NG/L	271.50	J
Perfluoroheptanoic acid (PFHpA)	05/20/2020	1.39	1.68	--	NG/L	271.50	J
Perfluorohexanesulfonate (PFHxS)	05/20/2020	19.5	1.53	--	NG/L	271.50	

Table 3-3
OU III South Boundary Monitoring Well Data
'Hits Only' April through June 2020

Site ID : 122-05

Chemical	Sample Date	Value	Det. Limit	Error	Units	Depth	Qual
Perfluorohexanoic acid (PFHxA)	05/20/2020	2.37	1.68	--	NG/L	271.50	
Perfluorooctanesulfonate (PFOS)	05/20/2020	11.9	1.68	--	NG/L	271.50	
Perfluorooctanoic acid (PFOA)	05/20/2020	5.37	1.68	--	NG/L	271.50	
Perfluoropentanesulfonate (PFPeS)	05/20/2020	1.28	1.58	--	NG/L	271.50	J
Perfluoropentanoic acid (PFPeA)	05/20/2020	1.24	1.68	--	NG/L	271.50	J
Tetrachloroethylene	05/20/2020	1.8	0.5	--	UG/L	271.50	
Trichloroethylene	05/20/2020	1.6	0.5	--	UG/L	271.50	

Site ID : 122-09

Chemical	Sample Date	Value	Det. Limit	Error	Units	Depth	Qual
524.2 TVOC	05/27/2020	0.39	--	--	UG/L	115.00	
Chloroform	05/27/2020	0.39	0.5	--	UG/L	115.00	J

Site ID : 122-10

Chemical	Sample Date	Value	Det. Limit	Error	Units	Depth	Qual
1,4-Dioxane	05/27/2020	3.59	0.2	--	UG/L	154.50	
524.2 TVOC	05/27/2020	0	--	--	UG/L	154.50	
Perfluorobutanesulfonate (PFBS)	05/27/2020	1.05	1.52	--	NG/L	154.50	J
Perfluorobutyric acid (PFBA)	05/27/2020	82.4	1.71	--	NG/L	154.50	
Perfluoroheptanoic acid (PFHpA)	05/27/2020	0.888	1.71	--	NG/L	154.50	J
Perfluorohexanesulfonate (PFHxS)	05/27/2020	7.58	1.56	--	NG/L	154.50	
Perfluorohexanoic acid (PFHxA)	05/27/2020	2.08	1.71	--	NG/L	154.50	
Perfluorooctanesulfonate (PFOS)	05/27/2020	21.3	1.71	--	NG/L	154.50	
Perfluorooctanoic acid (PFOA)	05/27/2020	3.5	1.71	--	NG/L	154.50	
Perfluoropentanesulfonate (PFPeS)	05/27/2020	0.884	1.61	--	NG/L	154.50	J
Perfluoropentanoic acid (PFPeA)	05/27/2020	0.751	1.71	--	NG/L	154.50	J

Site ID : 122-17

Chemical	Sample Date	Value	Det. Limit	Error	Units	Depth	Qual
1,1,1-Trichloroethane	05/27/2020	0.34	0.5	--	UG/L	210.00	J
524.2 TVOC	05/27/2020	4.7	--	--	UG/L	210.00	
Carbon tetrachloride	05/27/2020	1	0.5	--	UG/L	210.00	
Chloroform	05/27/2020	0.56	0.5	--	UG/L	210.00	
cis-1,2-Dichloroethylene	05/27/2020	0.34	0.5	--	UG/L	210.00	J
Tetrachloroethylene	05/27/2020	1.6	0.5	--	UG/L	210.00	
Trichloroethylene	05/27/2020	0.86	0.5	--	UG/L	210.00	

Table 3-3
OU III South Boundary Monitoring Well Data
'Hits Only' April through June 2020

Site ID : 122-18

Chemical	Sample Date	Value	Det. Limit	Error	Units	Depth	Qual
524.2 TVOC	05/20/2020	0.37	--	--	UG/L	140.00	
Chloroform	05/20/2020	0.37	0.5	--	UG/L	140.00	J
Perfluorooctanoic acid (PFOA)	05/20/2020	0.768	1.7	--	NG/L	140.00	J

Site ID : 122-22

Chemical	Sample Date	Value	Det. Limit	Error	Units	Depth	Qual
524.2 TVOC	05/27/2020	2.89	--	--	UG/L	205.00	
Methyl tert-butyl ether	05/27/2020	2.1	0.5	--	UG/L	205.00	
Tetrachloroethylene	05/27/2020	0.79	0.5	--	UG/L	205.00	

Site ID : 122-31

Chemical	Sample Date	Value	Det. Limit	Error	Units	Depth	Qual
1,4-Dioxane	05/21/2020	2.04	0.2	--	UG/L	155.00	
524.2 TVOC	05/21/2020	0.79	--	--	UG/L	155.00	
Methyl tert-butyl ether	05/21/2020	0.79	0.5	--	UG/L	155.00	
Perfluorobutanesulfonate (PFBS)	05/21/2020	3.75	1.61	--	NG/L	155.00	
Perfluorobutyric acid (PFBA)	05/21/2020	48.9	1.8	--	NG/L	155.00	
Perfluoroheptanesulfonate (PFHpS)	05/21/2020	1.42	1.71	--	NG/L	155.00	J
Perfluoroheptanoic acid (PFHpA)	05/21/2020	2.24	1.8	--	NG/L	155.00	
Perfluorohexanesulfonate (PFHxS)	05/21/2020	152	1.64	--	NG/L	155.00	
Perfluorohexanoic acid (PFHxA)	05/21/2020	11.8	1.8	--	NG/L	155.00	
Perfluorooctanesulfonate (PFOS)	05/21/2020	58.7	1.8	--	NG/L	155.00	
Perfluorooctanoic acid (PFOA)	05/21/2020	32.8	1.8	--	NG/L	155.00	
Perfluoropentanesulfonate (PFPeS)	05/21/2020	3.38	1.7	--	NG/L	155.00	
Perfluoropentanoic acid (PFPeA)	05/21/2020	2.3	1.8	--	NG/L	155.00	

Site ID : 122-32

Chemical	Sample Date	Value	Det. Limit	Error	Units	Depth	Qual
1,4-Dioxane	05/27/2020	3.87	0.2	--	UG/L	205.00	
524.2 TVOC	05/27/2020	0	--	--	UG/L	205.00	
Perfluorobutanesulfonate (PFBS)	05/27/2020	1.21	1.61	--	NG/L	205.00	J
Perfluorobutyric acid (PFBA)	05/27/2020	34.3	1.81	--	NG/L	205.00	
Perfluorohexanesulfonate (PFHxS)	05/27/2020	13	1.64	--	NG/L	205.00	
Perfluorohexanoic acid (PFHxA)	05/27/2020	1.79	1.81	--	NG/L	205.00	J
Perfluorooctanesulfonate (PFOS)	05/27/2020	2.8	1.81	--	NG/L	205.00	
Perfluorooctanoic acid (PFOA)	05/27/2020	8.76	1.81	--	NG/L	205.00	

Table 3-3
OU III South Boundary Monitoring Well Data
'Hits Only' April through June 2020

Site ID : 122-32

Chemical	Sample Date	Value	Det. Limit	Error	Units	Depth	Qual
Perfluoropentanesulfonate (PFPeS)	05/27/2020	1.41	1.7	--	NG/L	205.00	J
Perfluoropentanoic acid (PFPeA)	05/27/2020	0.843	1.81	--	NG/L	205.00	J

Table 3-4
OU III South Boundary Extraction Well Data
'Hits Only' April through June 2020

Site ID : 121-15 (EW-5)

Chemical	Sample Date	Value	Det. Limit	Error	Units	Depth	Qual
524.2 TVOC	04/01/2020	0.34	--	--	UG/L	0.00	
Tetrachloroethylene	04/01/2020	0.34	0.5	--	UG/L	0.00	J

Site ID : 121-16 (EW-4)

Chemical	Sample Date	Value	Det. Limit	Error	Units	Depth	Qual
524.2 TVOC	04/01/2020	4.61	--	--	UG/L	0.00	
Carbon tetrachloride	04/01/2020	0.61	0.5	--	UG/L	0.00	
Chloroform	04/01/2020	0.3	0.5	--	UG/L	0.00	J
Tetrachloroethylene	04/01/2020	3.7	0.5	--	UG/L	0.00	

Site ID : 121-17 (EW-3)

Chemical	Sample Date	Value	Det. Limit	Error	Units	Depth	Qual
1,1,1-Trichloroethane	04/01/2020	0.57	0.5	--	UG/L	0.00	
524.2 TVOC	04/01/2020	12.58	--	--	UG/L	0.00	
Carbon tetrachloride	04/01/2020	1.9	0.5	--	UG/L	0.00	
Chloroform	04/01/2020	0.49	0.5	--	UG/L	0.00	J
Tetrachloroethylene	04/01/2020	9.2	0.5	--	UG/L	0.00	
Trichloroethylene	04/01/2020	0.42	0.5	--	UG/L	0.00	J

Site ID : 121-46 (EW-17)

Chemical	Sample Date	Value	Det. Limit	Error	Units	Depth	Qual
1,1,1-Trichloroethane	04/01/2020	0.48	0.5	--	UG/L	0.00	J
1,1-Dichloroethylene	04/01/2020	0.43	0.5	--	UG/L	0.00	J
524.2 TVOC	04/01/2020	15.22	--	--	UG/L	0.00	
Carbon tetrachloride	04/01/2020	2.3	0.5	--	UG/L	0.00	
Chloroform	04/01/2020	0.57	0.5	--	UG/L	0.00	
Tetrachloroethylene	04/01/2020	11	0.5	--	UG/L	0.00	
Trichloroethylene	04/01/2020	0.44	0.5	--	UG/L	0.00	J

Site ID : 122-12 (EW-8)

Chemical	Sample Date	Value	Det. Limit	Error	Units	Depth	Qual
524.2 TVOC	04/01/2020	2.6	--	--	UG/L	0.00	
Tetrachloroethylene	04/01/2020	2.6	0.5	--	UG/L	0.00	

Site ID : 122-13 (EW-7)

Chemical	Sample Date	Value	Det. Limit	Error	Units	Depth	Qual
1,1,1-Trichloroethane	04/01/2020	0.52	0.5	--	UG/L	0.00	
1,1-Dichloroethylene	04/01/2020	0.38	0.5	--	UG/L	0.00	J

Table 3-4
OU III South Boundary Extraction Well Data
'Hits Only' April through June 2020

Site ID : 122-13 (EW-7)

Chemical	Sample Date	Value	Det. Limit	Error	Units	Depth	Qual
524.2 TVOC	04/01/2020	12.82	--	--	UG/L	0.00	
Carbon tetrachloride	04/01/2020	2.1	0.5	--	UG/L	0.00	
Chloroform	04/01/2020	0.53	0.5	--	UG/L	0.00	
Tetrachloroethylene	04/01/2020	8.9	0.5	--	UG/L	0.00	
Trichloroethylene	04/01/2020	0.39	0.5	--	UG/L	0.00	J

Site ID : 122-14 (EW-6)

Chemical	Sample Date	Value	Det. Limit	Error	Units	Depth	Qual
524.2 TVOC	04/01/2020	0.45	--	--	UG/L	0.00	
Tetrachloroethylene	04/01/2020	0.45	0.5	--	UG/L	0.00	J

Table 3-5
OU III South Boundary Influent Data
'Hits Only' April through June 2020

Site ID : 121-41 (System Influent)

Chemical	Sample Date	Value	Det. Limit	Error	Units	Depth	Qual
524.2 TVOC	04/01/2020	7.66	--	--	UG/L	0.00	
Carbon tetrachloride	04/01/2020	1.2	0.5	--	UG/L	0.00	
Chloroform	04/01/2020	0.36	0.5	--	UG/L	0.00	J
Tetrachloroethylene	04/01/2020	6.1	0.5	--	UG/L	0.00	
1,1,1-Trichloroethane	05/12/2020	0.26	0.5	--	UG/L	0.00	J
524.2 TVOC	05/12/2020	7.14	--	--	UG/L	0.00	
Carbon tetrachloride	05/12/2020	1	0.5	--	UG/L	0.00	
Chloroform	05/12/2020	0.38	0.5	--	UG/L	0.00	J
Tetrachloroethylene	05/12/2020	5.5	0.5	--	UG/L	0.00	
1,1,1-Trichloroethane	06/03/2020	0.5	0.5	--	UG/L	0.00	
1,1-Dichloroethylene	06/03/2020	0.44	0.5	--	UG/L	0.00	J
524.2 TVOC	06/03/2020	17.38	--	--	UG/L	0.00	
Carbon tetrachloride	06/03/2020	2.4	0.5	--	UG/L	0.00	
Chloroform	06/03/2020	0.53	0.5	--	UG/L	0.00	
Tetrachloroethylene	06/03/2020	13	0.5	--	UG/L	0.00	
Trichloroethylene	06/03/2020	0.51	0.5	--	UG/L	0.00	

Qualifiers :

J = Estimated value.

D = Compound was identified in an analysis at a secondary dilution factor.

Organic Compounds :

B = Compound was found in both the sample And associated laboratory blank.

Inorganic Compounds :

B = Result Is between instrument detection limit And contract required reporting limit.

Section 4

Q2-2020 Operations Summary
OU III Middle Road Pump and Treat System

Process: Groundwater extraction and air stripping treatment, with discharge to both the OU III and RAV recharge basins.

Goal: Reach Maximum Contaminant Levels (MCLs) in core monitoring wells in OU III within 30 years for the Upper Glacial aquifer (by 2030).

Start Date: October 23, 2001

Table 4-1
OU III Middle Road
Pumping Rates (gpm)

Extraction Well	**RW-1**	**RW-2**	**RW-3**	**RW-4**	**RW-5**	**RW-6**	**RW-7**
Site Id #	113-23	113-24	113-25	113-26	113-27	106-66	113-33
Screen Interval (ft bls)	90-130	170-200	228-268	150-180	150-180	188-218	202-222
Desired Flow Rate (gpm)	0*	150	100	0*	0*	0*	100
April (Avg monthly gpm)	0	108	130	0	0	0	108
May " " "	0	111	137	0	0	0	117
June " " "	0	114	139	0	0	0	117
Actual (Avg. over Qtr.)	**0**	**111**	**135**	**0**	**0**	**0**	**114**

* Extraction wells placed in standby mode: RW-4 and RW-5 (2003), RW-6 (2006), and RW-1 (2015).

Figure 4-1
OU III Middle Road
Cumulative Mass Removal of VOC's vs. Time

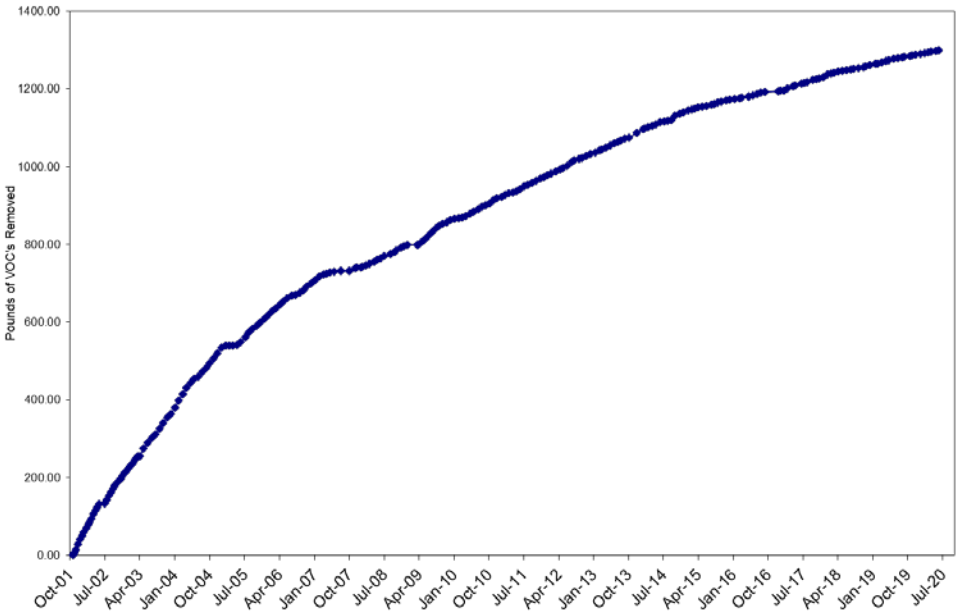

Figure 4-2
OU III Middle Road
Influent TVOC Concentrations vs. Time

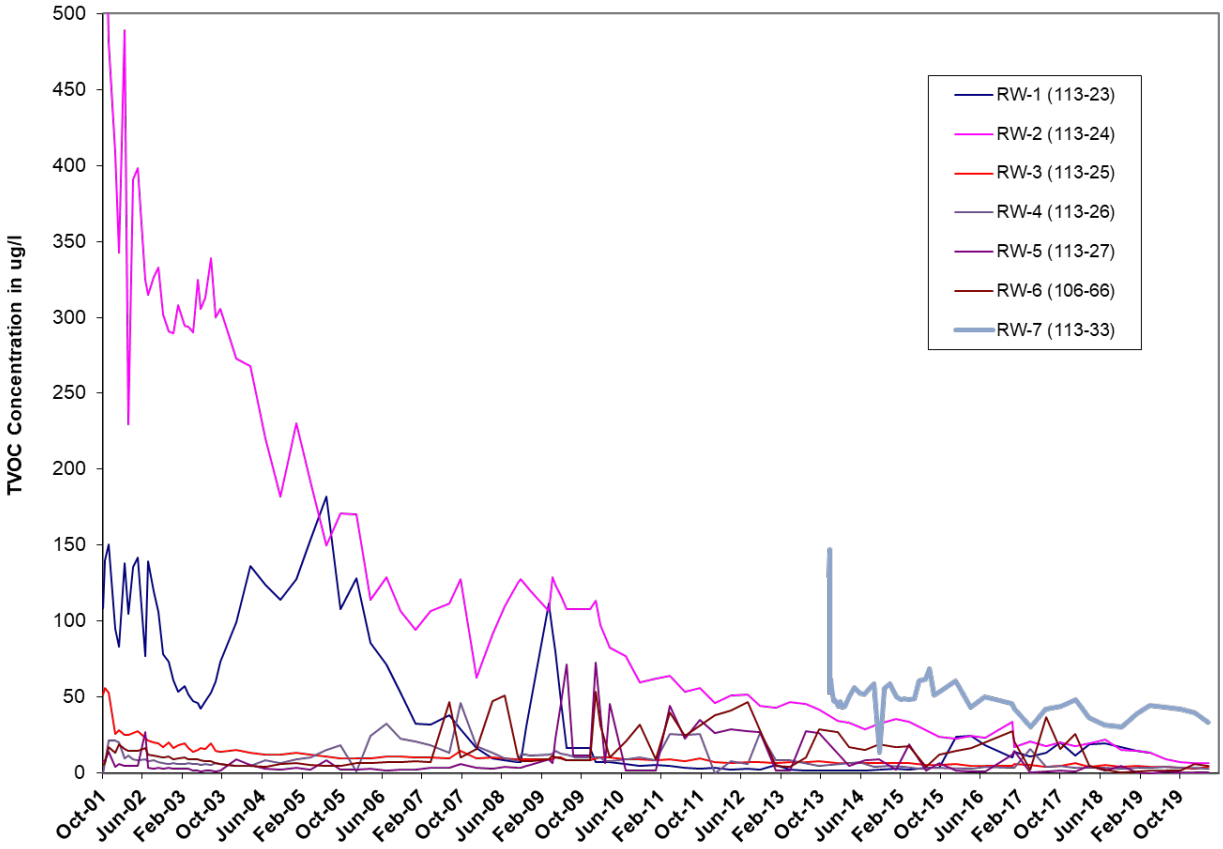

Table 4-2
OU III Middle Road Air-Stripping Tower Effluent Water Quality
SPDES Equivalency Permit Concentrations April 1, 2020 – June 30, 2020

Parameter	Permit Limit	Max. Measured Value	Units	Frequency
Flow	Monitor	730,652 [1]	GPD	Continuous
pH (range)	6.5 - 8.5	7.0-7.2 [2]	SU	Monthly[3]
Carbon Tetrachloride	5	<0.05	ug/L	Monthly[3]
Chloroform	7	<0.05	ug/L	Monthly[3]
Dichlorodifluorometha	5	<0.05	ug/L	Monthly[3]
1,1-Dichloroethane	5	<0.05	ug/L	Monthly[3]
1,1-Dichloroethylene	5	<0.05	ug/L	Monthly[3]
Methyl Chloride	5	<0.05	ug/L	Monthly[3]
Tetrachloroethylene	5	<0.05	ug/L	Monthly[3]
Toluene	5	<0.05	ug/L	Monthly[3]
1,1,1-Trichloroethane	5	<0.05	ug/L	Monthly[3]
1,1,2 Trichloroethane	5	<0.05	ug/L	Monthly[3]
Trichloroethylene	10	<0.05	ug/L	Monthly[3]

[1] The maximum monthly average flow for the Middle Road and South Boundary Systems during the operational period.
[2] The minimum and maximum pH values for the Middle Road Effluent, during the operational period.
[3] Beginning in April 2003, a SPDES modification was approved revising the pH and volatile organic sampling to once a month.

System Operations

April 2020:

Extraction wells RW-2, RW-3, and RW-7 were in full time operation. Wells RW-1, RW-4, RW-5 and RW-6 remained in standby mode. The effluent sample was taken from the Middle Road tower effluent sample port. The system treated approximately 15.5 million gallons of water.

May 2020:

Extraction well RW-2, RW-3, and RW-7 were in full time operation. Wells RW-1, RW-4, RW-5 and RW-6 remained in standby mode. The effluent sample was taken from the Middle Road tower effluent sample port. The system treated approximately 16 million gallons of water.

June 2020:

Extraction wells RW-2, RW-3, and RW-7 were in full time operation. Wells RW-1, RW- 4, RW-5 and RW-6 remained in standby mode. The effluent sample was taken from Middle Road effluent sample port. The system treated approximately 15 million gallons of water.

The system treated approximately 46.5 million gallons of water during the second quarter of 2020.

Planned Operational Changes

- Continue operation of extraction wells RW-2, RW-3 and RW-7, and maintain RW-1, RW-4, RW-5 and RW-6 in standby mode. Restart the well(s) if extraction or monitoring well data indicate that TVOC concentrations exceed the 50 µg/L capture goal. TVOC concentrations in extraction wells RW-4, RW-5 and RW-6 and adjacent monitoring wells were below 50 µg/L in the second quarter. Well RW-1 was not sampled this quarter due to electrical maintenance.

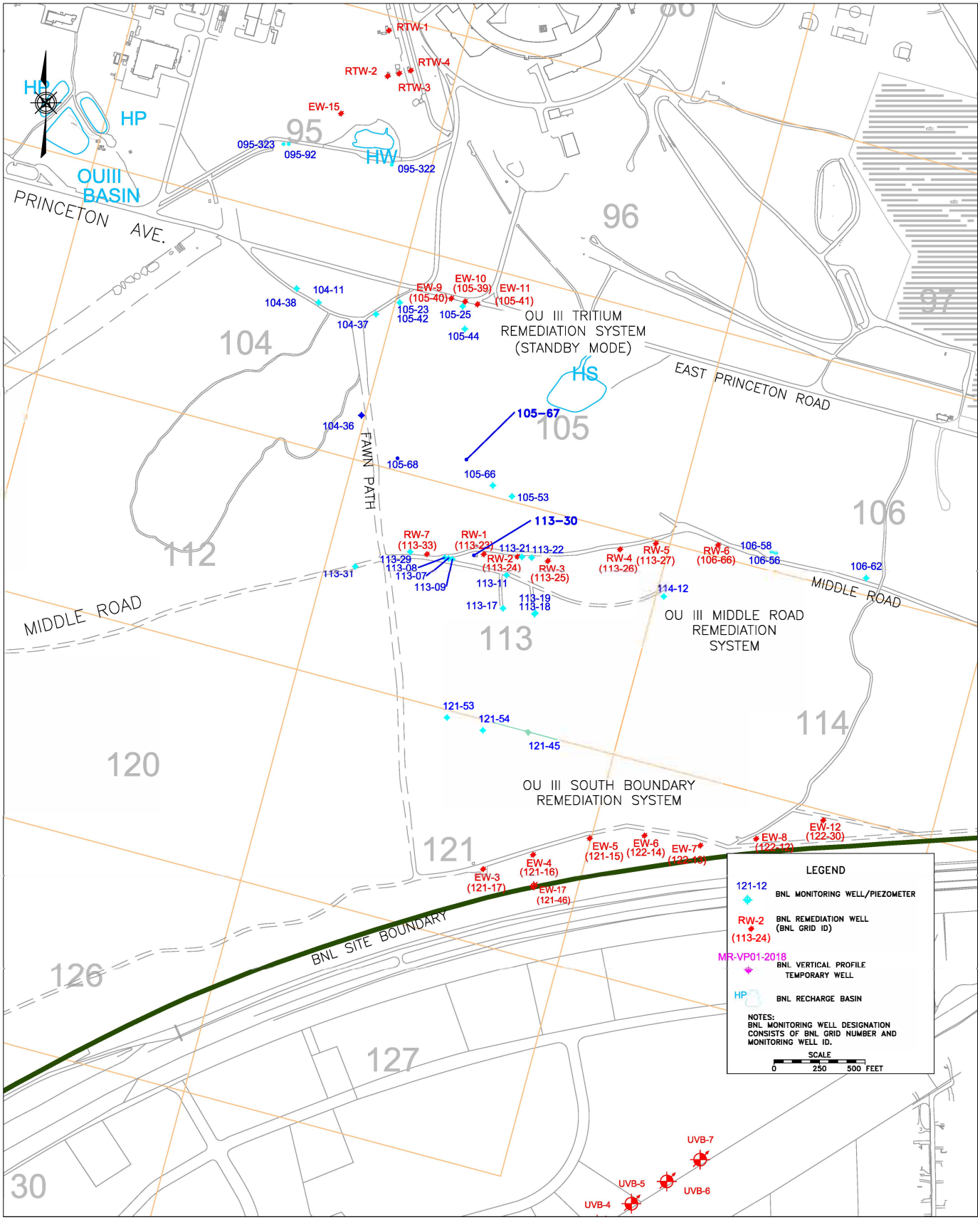

\\OERNT\GIS\GW_PROJECTS\ERD_QUARTERLIES\2Q_2020\FIG 4-3.DWG

ENVIRONMENTAL PROTECTION DIVISION

TITLE: OU III MIDDLE ROAD MONITORING WELL NETWORK

SITEWIDE REMEDIATION SYSTEMS SECOND QUARTER 2020 OPERATIONS REPORT

DWN:	VT:HZ.:	DATE:	PROJECT NO.:
JEB	–	02/08/07	–
CHKD:	APPD:	REV.:	NOTES:
LDS	––	09/09/20	–

FIGURE NO.: 4–3

Table 4-3
OU III Middle Road Monitoring Well Data
'Hits Only' April through June 2020

Site ID : 095-322

Chemical	Sample Date	Value	Det. Limit	Error	Units	Depth	Qual
1,1,1-Trichloroethane	05/12/2020	3.8	0.5	--	UG/L	180.00	
1,1,2-Trichloroethane	05/12/2020	0.78	0.5	--	UG/L	180.00	
1,1-Dichloroethane	05/12/2020	0.69	0.5	--	UG/L	180.00	
1,1-Dichloroethylene	05/12/2020	5.9	0.5	--	UG/L	180.00	
1,4-Dioxane	05/12/2020	2.7	0.2	--	UG/L	180.00	
524.2 TVOC	05/12/2020	35.69	--	--	UG/L	180.00	
Chloroform	05/12/2020	0.62	0.5	--	UG/L	180.00	
Perfluorobutanesulfonate (PFBS)	05/12/2020	1.76	1.55	--	NG/L	180.00	
Perfluorobutyric acid (PFBA)	05/12/2020	7.63	1.74	--	NG/L	180.00	
Perfluoroheptanoic acid (PFHpA)	05/12/2020	0.952	1.74	--	NG/L	180.00	J
Perfluorohexanesulfonate (PFHxS)	05/12/2020	17.1	1.58	--	NG/L	180.00	
Perfluorohexanoic acid (PFHxA)	05/12/2020	1.71	1.74	--	NG/L	180.00	J
Perfluorooctanoic acid (PFOA)	05/12/2020	4.01	1.74	--	NG/L	180.00	
Perfluoropentanesulfonate (PFPeS)	05/12/2020	2.57	1.64	--	NG/L	180.00	
Tetrachloroethylene	05/12/2020	16	0.5	--	UG/L	180.00	
Trichloroethylene	05/12/2020	7.9	0.5	--	UG/L	180.00	

Site ID : 095-323

Chemical	Sample Date	Value	Det. Limit	Error	Units	Depth	Qual
1,1,1-Trichloroethane	05/12/2020	2.4	0.5	--	UG/L	205.00	
1,1,2,2-Tetrachloroethane	05/12/2020	1.3	0.5	--	UG/L	205.00	
1,1,2-Trichloroethane	05/12/2020	0.5	0.5	--	UG/L	205.00	
1,1-Dichloroethylene	05/12/2020	1.5	0.5	--	UG/L	205.00	
1,4-Dioxane	05/12/2020	0.528	0.2	--	UG/L	205.00	
524.2 TVOC	05/12/2020	20.46	--	--	UG/L	205.00	
Chloroform	05/12/2020	0.36	0.5	--	UG/L	205.00	J
Tetrachloroethylene	05/12/2020	9.9	0.5	--	UG/L	205.00	
Trichloroethylene	05/12/2020	4.5	0.5	--	UG/L	205.00	

Site ID : 095-92

Chemical	Sample Date	Value	Det. Limit	Error	Units	Depth	Qual
1,4-Dioxane	05/12/2020	0.286	0.2	--	UG/L	121.00	
524.2 TVOC	05/12/2020	0.41	--	--	UG/L	121.00	
Chloroform	05/12/2020	0.41	0.5	--	UG/L	121.00	J

Site ID : 104-37

Chemical	Sample Date	Value	Det. Limit	Error	Units	Depth	Qual
1,4-Dioxane	05/06/2020	0.595	0.2	--	UG/L	209.00	J

Table 4-3
OU III Middle Road Monitoring Well Data
'Hits Only' April through June 2020

Site ID : 104-37

Chemical	Sample Date	Value	Det. Limit	Error	Units	Depth	Qual
524.2 TVOC	05/06/2020	83.2	--	--	UG/L	209.00	
Perfluorobutanesulfonate (PFBS)	05/06/2020	1.91	1.62	--	NG/L	209.00	
Perfluorobutyric acid (PFBA)	05/06/2020	15.4	1.82	--	NG/L	209.00	
Perfluoroheptanoic acid (PFHpA)	05/06/2020	1.15	1.82	--	NG/L	209.00	J
Perfluorohexanesulfonate (PFHxS)	05/06/2020	17.8	1.66	--	NG/L	209.00	
Perfluorohexanoic acid (PFHxA)	05/06/2020	3.43	1.82	--	NG/L	209.00	
Perfluorooctanesulfonate (PFOS)	05/06/2020	3.89	1.82	--	NG/L	209.00	
Perfluorooctanoic acid (PFOA)	05/06/2020	9.62	1.82	--	NG/L	209.00	
Perfluoropentanesulfonate (PFPeS)	05/06/2020	2.62	1.71	--	NG/L	209.00	
Perfluoropentanoic acid (PFPeA)	05/06/2020	0.997	1.82	--	NG/L	209.00	J
Tetrachloroethylene	05/06/2020	68	5	--	UG/L	209.00	

Site ID : 105-23

Chemical	Sample Date	Value	Det. Limit	Error	Units	Depth	Qual
1,1,1-Trichloroethane	05/06/2020	0.31	0.5	--	UG/L	180.00	J
524.2 TVOC	05/06/2020	18.62	--	--	UG/L	180.00	
Chloroform	05/06/2020	0.31	0.5	--	UG/L	180.00	J
Perfluorobutanesulfonate (PFBS)	05/06/2020	1.32	1.59	--	NG/L	180.00	J
Perfluorobutyric acid (PFBA)	05/06/2020	29.2	1.78	--	NG/L	180.00	
Perfluoroheptanoic acid (PFHpA)	05/06/2020	3.72	1.78	--	NG/L	180.00	
Perfluorohexanesulfonate (PFHxS)	05/06/2020	16.1	1.62	--	NG/L	180.00	
Perfluorohexanoic acid (PFHxA)	05/06/2020	5.19	1.78	--	NG/L	180.00	
Perfluorooctanesulfonate (PFOS)	05/06/2020	6.29	1.78	--	NG/L	180.00	
Perfluorooctanoic acid (PFOA)	05/06/2020	5.79	1.78	--	NG/L	180.00	
Perfluoropentanesulfonate (PFPeS)	05/06/2020	1.71	1.68	--	NG/L	180.00	
Perfluoropentanoic acid (PFPeA)	05/06/2020	33.8	1.78	--	NG/L	180.00	
Tetrachloroethylene	05/06/2020	18	0.5	--	UG/L	180.00	

Site ID : 105-25

Chemical	Sample Date	Value	Det. Limit	Error	Units	Depth	Qual
524.2 TVOC	05/13/2020	0.41	--	--	UG/L	147.50	
Tetrachloroethylene	05/13/2020	0.41	0.5	--	UG/L	147.50	J

Site ID : 105-44

Chemical	Sample Date	Value	Det. Limit	Error	Units	Depth	Qual
1,2,3-Trichlorobenzene	05/13/2020	0.58	0.59	--	UG/L	152.50	J

Table 4-3
OU III Middle Road Monitoring Well Data
'Hits Only' April through June 2020

Site ID : 105-44

Chemical	Sample Date	Value	Det. Limit	Error	Units	Depth	Qual
524.2 TVOC	05/13/2020	1.68	--	--	UG/L	152.50	
Perfluorobutanesulfonate (PFBS)	05/13/2020	1.26	1.58	--	NG/L	152.50	J
Perfluorobutyric acid (PFBA)	05/13/2020	12.2	1.78	--	NG/L	152.50	
Perfluoroheptanoic acid (PFHpA)	05/13/2020	2.16	1.78	--	NG/L	152.50	
Perfluorohexanesulfonate (PFHxS)	05/13/2020	10.3	1.62	--	NG/L	152.50	
Perfluorohexanoic acid (PFHxA)	05/13/2020	3.05	1.78	--	NG/L	152.50	
Perfluorooctanesulfonate (PFOS)	05/13/2020	5.82	1.78	--	NG/L	152.50	
Perfluorooctanoic acid (PFOA)	05/13/2020	7.97	1.78	--	NG/L	152.50	
Perfluoropentanesulfonate (PFPeS)	05/13/2020	1.13	1.67	--	NG/L	152.50	J
Perfluoropentanoic acid (PFPeA)	05/13/2020	4.91	1.78	--	NG/L	152.50	
Tetrachloroethylene	05/13/2020	1.1	0.5	--	UG/L	152.50	

Site ID : 105-53

Chemical	Sample Date	Value	Det. Limit	Error	Units	Depth	Qual
524.2 TVOC	05/11/2020	0.86	--	--	UG/L	175.00	
Chloroform	05/11/2020	0.36	0.5	--	UG/L	175.00	J
Tetrachloroethylene	05/11/2020	0.5	0.5	--	UG/L	175.00	

Site ID : 105-66

Chemical	Sample Date	Value	Det. Limit	Error	Units	Depth	Qual
1,4-Dioxane	05/11/2020	0.748	0.2	--	UG/L	184.00	
524.2 TVOC	05/11/2020	154.14	--	--	UG/L	184.00	
Tetrachloroethylene	05/11/2020	130	5	--	UG/L	184.00	

Site ID : 105-67

Chemical	Sample Date	Value	Det. Limit	Error	Units	Depth	Qual
1,4-Dioxane	05/11/2020	1.21	0.2	--	UG/L	185.00	
524.2 TVOC	05/11/2020	47.66	--	--	UG/L	185.00	
Naphthalene	05/11/2020	0.63	0.67	--	UG/L	185.00	J
Perfluorobutanesulfonate (PFBS)	05/11/2020	2.37	1.54	--	NG/L	185.00	
Perfluorobutyric acid (PFBA)	05/11/2020	6.4	1.73	--	NG/L	185.00	
Perfluoroheptanoic acid (PFHpA)	05/11/2020	0.623	1.73	--	NG/L	185.00	J
Perfluorohexanesulfonate (PFHxS)	05/11/2020	21.2	1.58	--	NG/L	185.00	
Perfluorohexanoic acid (PFHxA)	05/11/2020	3.7	1.73	--	NG/L	185.00	
Perfluorooctanesulfonate (PFOS)	05/11/2020	5.01	1.73	--	NG/L	185.00	
Perfluorooctanoic acid (PFOA)	05/11/2020	11.8	1.73	--	NG/L	185.00	

Table 4-3
OU III Middle Road Monitoring Well Data
'Hits Only' April through June 2020

Site ID : 105-67

Chemical	Sample Date	Value	Det. Limit	Error	Units	Depth	Qual
Perfluoropentanesulfonate (PFPeS)	05/11/2020	2.92	1.63	--	NG/L	185.00	
Perfluoropentanoic acid (PFPeA)	05/11/2020	0.934	1.73	--	NG/L	185.00	J
Perfluoroundecanoic acid (PFUdA)	05/11/2020	0.657	1.73	--	NG/L	185.00	J
Tetrachloroethylene	05/11/2020	37	2.5	--	UG/L	185.00	

Site ID : 105-68

Chemical	Sample Date	Value	Det. Limit	Error	Units	Depth	Qual
1,1,1-Trichloroethane	05/07/2020	1.9	0.5	--	UG/L	205.00	
1,1,2,2-Tetrachloroethane	05/07/2020	4.6	0.5	--	UG/L	205.00	
1,1,2-Trichloroethane	05/07/2020	2.9	0.5	--	UG/L	205.00	
1,1-Dichloroethylene	05/07/2020	1.2	0.5	--	UG/L	205.00	
1,4-Dioxane	05/07/2020	0.55	0.2	--	UG/L	205.00	J
524.2 TVOC	05/07/2020	250.04	--	--	UG/L	205.00	
Carbon tetrachloride	05/07/2020	22	0.5	--	UG/L	205.00	
Chloroform	05/07/2020	0.96	0.5	--	UG/L	205.00	
Methyl tert-butyl ether	05/07/2020	0.48	0.5	--	UG/L	205.00	J
Perfluorobutanesulfonate (PFBS)	05/07/2020	8.77	1.58	--	NG/L	205.00	
Perfluorobutyric acid (PFBA)	05/07/2020	20.4	1.77	--	NG/L	205.00	
Perfluoroheptanoic acid (PFHpA)	05/07/2020	3.79	1.77	--	NG/L	205.00	
Perfluorohexanesulfonate (PFHxS)	05/07/2020	83.9	1.61	--	NG/L	205.00	
Perfluorohexanoic acid (PFHxA)	05/07/2020	27.1	1.77	--	NG/L	205.00	
Perfluorooctanesulfonate (PFOS)	05/07/2020	4.23	1.77	--	NG/L	205.00	
Perfluorooctanoic acid (PFOA)	05/07/2020	71.4	1.77	--	NG/L	205.00	
Perfluoropentanesulfonate (PFPeS)	05/07/2020	10.3	1.67	--	NG/L	205.00	
Perfluoropentanoic acid (PFPeA)	05/07/2020	3.82	1.77	--	NG/L	205.00	
Tetrachloroethylene	05/07/2020	200	0.5	--	UG/L	205.00	E
Trichloroethylene	05/07/2020	16	0.5	--	UG/L	205.00	

Site ID : 106-56

Chemical	Sample Date	Value	Det. Limit	Error	Units	Depth	Qual
1,4-Dioxane	05/12/2020	0.331	0.2	--	UG/L	165.00	
524.2 TVOC	05/12/2020	0	--	--	UG/L	165.00	
Perfluorobutanesulfonate (PFBS)	05/12/2020	0.77	1.54	--	NG/L	165.00	J
Perfluorobutyric acid (PFBA)	05/12/2020	16.8	1.73	--	NG/L	165.00	
Perfluorohexanesulfonate (PFHxS)	05/12/2020	9.08	1.58	--	NG/L	165.00	

Table 4-3
OU III Middle Road Monitoring Well Data
'Hits Only' April through June 2020

Site ID : 106-56

Chemical	Sample Date	Value	Det. Limit	Error	Units	Depth	Qual
Perfluorooctanesulfonate (PFOS)	05/12/2020	15.9	1.73	--	NG/L	165.00	
Perfluorooctanoic acid (PFOA)	05/12/2020	0.991	1.73	--	NG/L	165.00	J

Site ID : 106-58

Chemical	Sample Date	Value	Det. Limit	Error	Units	Depth	Qual
1,4-Dioxane	05/12/2020	5.49	0.2	--	UG/L	205.00	
524.2 TVOC	05/12/2020	1.1	--	--	UG/L	205.00	
Perfluorobutanesulfonate (PFBS)	05/12/2020	0.906	1.54	--	NG/L	205.00	J
Perfluorobutyric acid (PFBA)	05/12/2020	144	1.72	--	NG/L	205.00	
Perfluoroheptanoic acid (PFHpA)	05/12/2020	0.924	1.72	--	NG/L	205.00	J
Perfluorohexanesulfonate (PFHxS)	05/12/2020	2.56	1.57	--	NG/L	205.00	
Perfluorohexanoic acid (PFHxA)	05/12/2020	4.32	1.72	--	NG/L	205.00	
Perfluorooctanesulfonate (PFOS)	05/12/2020	3.6	1.72	--	NG/L	205.00	
Perfluorooctanoic acid (PFOA)	05/12/2020	4.36	1.72	--	NG/L	205.00	
Perfluoropentanesulfonate (PFPeS)	05/12/2020	0.752	1.62	--	NG/L	205.00	J
Perfluoropentanoic acid (PFPeA)	05/12/2020	3.57	1.72	--	NG/L	205.00	
Tetrachloroethylene	05/12/2020	1.1	0.5	--	UG/L	205.00	

Site ID : 106-62

Chemical	Sample Date	Value	Det. Limit	Error	Units	Depth	Qual
524.2 TVOC	05/12/2020	0.66	--	--	UG/L	72.00	
Chloroform	05/12/2020	0.66	0.5	--	UG/L	72.00	
Strontium-90	05/12/2020	0.443	0.249	0.185	PCI/L	72.00	

Site ID : 113-08

Chemical	Sample Date	Value	Det. Limit	Error	Units	Depth	Qual
524.2 TVOC	05/11/2020	3.21	--	--	UG/L	142.00	
Carbon tetrachloride	05/11/2020	0.79	0.5	--	UG/L	142.00	
Chloroform	05/11/2020	0.95	0.5	--	UG/L	142.00	
Tetrachloroethylene	05/11/2020	0.53	0.5	--	UG/L	142.00	
Trichlorofluoromethane	05/11/2020	0.94	0.5	--	UG/L	142.00	

Site ID : 113-09

Chemical	Sample Date	Value	Det. Limit	Error	Units	Depth	Qual
524.2 TVOC	05/11/2020	58.11	--	--	UG/L	222.00	
Tetrachloroethylene	05/11/2020	49	2.5	--	UG/L	222.00	

Site ID : 113-11

Chemical	Sample Date	Value	Det. Limit	Error	Units	Depth	Qual
1,1,1-Trichloroethane	05/07/2020	0.5	0.5	--	UG/L	201.00	

Table 4-3
OU III Middle Road Monitoring Well Data
'Hits Only' April through June 2020

Site ID : 113-11

Chemical	Sample Date	Value	Det. Limit	Error	Units	Depth	Qual
524.2 TVOC	05/07/2020	5.19	--	--	UG/L	201.00	
Carbon tetrachloride	05/07/2020	0.69	0.5	--	UG/L	201.00	
Chloroform	05/07/2020	0.4	0.5	--	UG/L	201.00	J
Tetrachloroethylene	05/07/2020	3.6	0.5	--	UG/L	201.00	

Site ID : 113-17

Chemical	Sample Date	Value	Det. Limit	Error	Units	Depth	Qual
1,1,1-Trichloroethane	05/07/2020	0.5	0.5	--	UG/L	177.00	
1,4-Dioxane	05/07/2020	0.393	0.2	--	UG/L	177.00	J
524.2 TVOC	05/07/2020	18.12	--	--	UG/L	177.00	
Carbon tetrachloride	05/07/2020	0.68	0.5	--	UG/L	177.00	
Chloroform	05/07/2020	0.5	0.5	--	UG/L	177.00	
Perfluorobutanesulfonate (PFBS)	05/07/2020	1.65	1.56	--	NG/L	177.00	
Perfluorobutyric acid (PFBA)	05/07/2020	18.9	1.76	--	NG/L	177.00	
Perfluoroheptanoic acid (PFHpA)	05/07/2020	1.45	1.76	--	NG/L	177.00	J
Perfluorohexanesulfonate (PFHxS)	05/07/2020	11.6	1.6	--	NG/L	177.00	
Perfluorohexanoic acid (PFHxA)	05/07/2020	2.49	1.76	--	NG/L	177.00	
Perfluorooctanesulfonate (PFOS)	05/07/2020	5.44	1.76	--	NG/L	177.00	
Perfluorooctanoic acid (PFOA)	05/07/2020	4.9	1.76	--	NG/L	177.00	
Perfluoropentanesulfonate (PFPeS)	05/07/2020	1.36	1.65	--	NG/L	177.00	J
Perfluoropentanoic acid (PFPeA)	05/07/2020	1.24	1.76	--	NG/L	177.00	J
Tetrachloroethylene	05/07/2020	16	0.5	--	UG/L	177.00	
Trichloroethylene	05/07/2020	0.44	0.5	--	UG/L	177.00	J

Site ID : 113-19

Chemical	Sample Date	Value	Det. Limit	Error	Units	Depth	Qual
1,1,1-Trichloroethane	05/13/2020	11	0.5	--	UG/L	230.00	
1,1-Dichloroethane	05/13/2020	0.78	0.5	--	UG/L	230.00	
1,1-Dichloroethylene	05/13/2020	6.2	0.5	--	UG/L	230.00	
1,4-Dioxane	05/13/2020	3.63	0.2	--	UG/L	230.00	
524.2 TVOC	05/13/2020	30.01	--	--	UG/L	230.00	
Carbon tetrachloride	05/13/2020	6.6	0.5	--	UG/L	230.00	
Chloroform	05/13/2020	0.83	0.5	--	UG/L	230.00	
cis-1,2-Dichloroethylene	05/13/2020	0.4	0.5	--	UG/L	230.00	J
Perfluorobutanesulfonate (PFBS)	05/13/2020	3.52	1.52	--	NG/L	230.00	

Table 4-3
OU III Middle Road Monitoring Well Data
'Hits Only' April through June 2020

Site ID : 113-19

Chemical	Sample Date	Value	Det. Limit	Error	Units	Depth	Qual
Perfluorobutyric acid (PFBA)	05/13/2020	14.2	1.71	--	NG/L	230.00	
Perfluoroheptanesulfonate (PFHpS)	05/13/2020	0.652	1.62	--	NG/L	230.00	J
Perfluoroheptanoic acid (PFHpA)	05/13/2020	2.5	1.71	--	NG/L	230.00	
Perfluorohexanesulfonate (PFHxS)	05/13/2020	74.8	1.55	--	NG/L	230.00	
Perfluorohexanoic acid (PFHxA)	05/13/2020	13.6	1.71	--	NG/L	230.00	
Perfluorooctanesulfonate (PFOS)	05/13/2020	5.75	1.71	--	NG/L	230.00	
Perfluorooctanoic acid (PFOA)	05/13/2020	12.3	1.71	--	NG/L	230.00	
Perfluoropentanesulfonate (PFPeS)	05/13/2020	4.73	1.61	--	NG/L	230.00	
Perfluoropentanoic acid (PFPeA)	05/13/2020	1.97	1.71	--	NG/L	230.00	
Trichloroethylene	05/13/2020	4.2	0.5	--	UG/L	230.00	

Site ID : 113-22

Chemical	Sample Date	Value	Det. Limit	Error	Units	Depth	Qual
1,1,1-Trichloroethane	05/07/2020	0.77	0.5	--	UG/L	240.00	
524.2 TVOC	05/07/2020	9.72	--	--	UG/L	240.00	
Carbon tetrachloride	05/07/2020	8.2	0.5	--	UG/L	240.00	
Chloroform	05/07/2020	0.75	0.5	--	UG/L	240.00	

Site ID : 113-30

Chemical	Sample Date	Value	Det. Limit	Error	Units	Depth	Qual
1,1,1-Trichloroethane	05/07/2020	0.48	0.5	--	UG/L	190.00	J
524.2 TVOC	05/07/2020	22.78	--	--	UG/L	190.00	
Carbon tetrachloride	05/07/2020	7.3	0.5	--	UG/L	190.00	
Chloroform	05/07/2020	3	0.5	--	UG/L	190.00	
Perfluorobutyric acid (PFBA)	05/07/2020	20.6	8.93	--	NG/L	190.00	
Tetrachloroethylene	05/07/2020	12	0.5	--	UG/L	190.00	

Site ID : 113-31

Chemical	Sample Date	Value	Det. Limit	Error	Units	Depth	Qual
1,1,1-Trichloroethane	05/07/2020	1.7	0.5	--	UG/L	190.00	
1,1-Dichloroethylene	05/07/2020	0.59	0.5	--	UG/L	190.00	
524.2 TVOC	05/07/2020	3.77	--	--	UG/L	190.00	
Carbon tetrachloride	05/07/2020	0.65	0.5	--	UG/L	190.00	
Chloroform	05/07/2020	0.27	0.5	--	UG/L	190.00	J
Trichloroethylene	05/07/2020	0.56	0.5	--	UG/L	190.00	

Site ID : 114-12

Chemical	Sample Date	Value	Det. Limit	Error	Units	Depth	Qual
524.2 TVOC	05/07/2020	0.32	--	--	UG/L	155.00	

Table 4-3
OU III Middle Road Monitoring Well Data
'Hits Only' April through June 2020

Site ID : 114-12

Chemical	Sample Date	Value	Det. Limit	Error	Units	Depth	Qual
Chloroform	05/07/2020	0.32	0.5	--	UG/L	155.00	J

Site ID : 121-45

Chemical	Sample Date	Value	Det. Limit	Error	Units	Depth	Qual
1,1,1-Trichloroethane	05/13/2020	0.31	0.5	--	UG/L	194.50	J
1,4-Dioxane	05/13/2020	0.873	0.2	--	UG/L	194.50	
524.2 TVOC	05/13/2020	7.37	--	--	UG/L	194.50	
Chloroform	05/13/2020	0.38	0.5	--	UG/L	194.50	J
Tetrachloroethylene	05/13/2020	6.2	0.5	--	UG/L	194.50	
Trichloroethylene	05/13/2020	0.48	0.5	--	UG/L	194.50	J

Site ID : 121-53

Chemical	Sample Date	Value	Det. Limit	Error	Units	Depth	Qual
1,4-Dioxane	05/13/2020	4.31	0.2	--	UG/L	229.00	
524.2 TVOC	05/13/2020	71.62	--	--	UG/L	229.00	
Perfluorobutyric acid (PFBA)	05/13/2020	6.68	1.82	--	NG/L	229.00	
Perfluorohexanesulfonate (PFHxS)	05/13/2020	1.64	1.66	--	NG/L	229.00	J
Tetrachloroethylene	05/13/2020	53	2.5	--	UG/L	229.00	

Table 4-4
OU III Middle Road Extraction Well Data
'Hits Only' April through June 2020

Site ID : 106-66 (RW-6)

Chemical	Sample Date	Value	Det. Limit	Error	Units	Depth	Qual
1,1,1-Trichloroethane	04/01/2020	0.91	0.5	--	UG/L	0.00	
524.2 TVOC	04/01/2020	4.86	--	--	UG/L	0.00	
Carbon tetrachloride	04/01/2020	0.63	0.5	--	UG/L	0.00	
Chloroform	04/01/2020	0.27	0.5	--	UG/L	0.00	J
Tetrachloroethylene	04/01/2020	2.5	0.5	--	UG/L	0.00	
Trichloroethylene	04/01/2020	0.55	0.5	--	UG/L	0.00	

Site ID : 113-24 (RW-2)

Chemical	Sample Date	Value	Det. Limit	Error	Units	Depth	Qual
524.2 TVOC	04/01/2020	6.29	--	--	UG/L	0.00	
Carbon tetrachloride	04/01/2020	0.81	0.5	--	UG/L	0.00	
Chloroform	04/01/2020	0.35	0.5	--	UG/L	0.00	J
Tetrachloroethylene	04/01/2020	4.8	0.5	--	UG/L	0.00	
Trichloroethylene	04/01/2020	0.33	0.5	--	UG/L	0.00	J

Site ID : 113-25 (RW-3)

Chemical	Sample Date	Value	Det. Limit	Error	Units	Depth	Qual
1,1,1-Trichloroethane	04/01/2020	1.9	0.5	--	UG/L	0.00	
1,1-Dichloroethane	04/01/2020	0.37	0.5	--	UG/L	0.00	J
1,1-Dichloroethylene	04/01/2020	0.65	0.5	--	UG/L	0.00	
524.2 TVOC	04/01/2020	4.27	--	--	UG/L	0.00	
Carbon tetrachloride	04/01/2020	0.45	0.5	--	UG/L	0.00	J
Trichloroethylene	04/01/2020	0.9	0.5	--	UG/L	0.00	

Site ID : 113-26 (RW-4)

Chemical	Sample Date	Value	Det. Limit	Error	Units	Depth	Qual
524.2 TVOC	04/01/2020	2.73	--	--	UG/L	0.00	
Carbon tetrachloride	04/01/2020	1	0.5	--	UG/L	0.00	
Chloroform	04/01/2020	0.73	0.5	--	UG/L	0.00	
Trichloroethylene	04/01/2020	1	0.5	--	UG/L	0.00	

Site ID : 113-27 (RW-5)

Chemical	Sample Date	Value	Det. Limit	Error	Units	Depth	Qual
524.2 TVOC	04/01/2020	0.34	--	--	UG/L	0.00	
Chloroform	04/01/2020	0.34	0.5	--	UG/L	0.00	J

Site ID : 113-33 (RW-7)

Chemical	Sample Date	Value	Det. Limit	Error	Units	Depth	Qual
1,1,1-Trichloroethane	04/01/2020	0.92	0.5	--	UG/L	0.00	

Table 4-4
OU III Middle Road Extraction Well Data
'Hits Only' April through June 2020

Site ID : 113-33 (RW-7)

Chemical	Sample Date	Value	Det. Limit	Error	Units	Depth	Qual
1,1-Dichloroethylene	04/01/2020	0.48	0.5	--	UG/L	0.00	J
524.2 TVOC	04/01/2020	33.18	--	--	UG/L	0.00	
Carbon tetrachloride	04/01/2020	2.5	0.5	--	UG/L	0.00	
Chloroform	04/01/2020	0.52	0.5	--	UG/L	0.00	
Tetrachloroethylene	04/01/2020	28	0.5	--	UG/L	0.00	
Trichloroethylene	04/01/2020	0.76	0.5	--	UG/L	0.00	

Table 4-5
OU III Middle Road Influent Data
'Hits Only' April through June 2020

Site ID : 113-34 (Combo Influent)

Chemical	Sample Date	Value	Det. Limit	Error	Units	Depth	Qual
1,1,1-Trichloroethane	04/01/2020	0.97	0.5	--	UG/L	0.00	
1,1-Dichloroethylene	04/01/2020	0.41	0.5	--	UG/L	0.00	J
524.2 TVOC	04/01/2020	14.58	--	--	UG/L	0.00	
Carbon tetrachloride	04/01/2020	1.2	0.5	--	UG/L	0.00	
Chloroform	04/01/2020	0.32	0.5	--	UG/L	0.00	J
Tetrachloroethylene	04/01/2020	11	0.5	--	UG/L	0.00	
Trichloroethylene	04/01/2020	0.68	0.5	--	UG/L	0.00	
1,1,1-Trichloroethane	05/12/2020	0.89	0.5	--	UG/L	0.00	
1,1-Dichloroethylene	05/12/2020	0.4	0.5	--	UG/L	0.00	J
524.2 TVOC	05/12/2020	12.93	--	--	UG/L	0.00	
Carbon tetrachloride	05/12/2020	0.94	0.5	--	UG/L	0.00	
Chloroform	05/12/2020	0.31	0.5	--	UG/L	0.00	J
Tetrachloroethylene	05/12/2020	9.8	0.5	--	UG/L	0.00	
Trichloroethylene	05/12/2020	0.59	0.5	--	UG/L	0.00	
1,1,1-Trichloroethane	06/03/2020	0.92	0.5	--	UG/L	0.00	
1,1-Dichloroethylene	06/03/2020	0.4	0.5	--	UG/L	0.00	J
524.2 TVOC	06/03/2020	15.45	--	--	UG/L	0.00	
Carbon tetrachloride	06/03/2020	1.1	0.5	--	UG/L	0.00	
Chloroform	06/03/2020	0.35	0.5	--	UG/L	0.00	J
Tetrachloroethylene	06/03/2020	12	0.5	--	UG/L	0.00	
Trichloroethylene	06/03/2020	0.68	0.5	--	UG/L	0.00	

Table 4-6
OU III Middle Road Effluent Data
'Hits Only' April through June 2020

Site ID : 095-270 (System Effluent)

Chemical	Sample Date	Value	Det. Limit	Error	Units	Depth	Qual
524.2 TVOC	04/01/2020	0	--	--	UG/L	0.00	
524.2 TVOC	05/12/2020	0	--	--	UG/L	0.00	
524.2 TVOC	06/03/2020	0	--	--	UG/L	0.00	

Qualifiers :

J = Estimated value.

D = Compound was identified in an analysis at a secondary dilution factor.

Organic Compounds :

B = Compound was found in both the sample And associated laboratory blank.

Inorganic Compounds :

B = Result Is between instrument detection limit And contract required reporting limit.

Section 5

Q2-2020 Operations Summary
OU III Industrial Park In-Well Air Stripping System

Process: Groundwater extraction and in-well air stripping treatment, with discharge in same well (recirculating well technology) for wells UVB-1 through UVB-7, and groundwater extraction and liquid phase granular activated carbon treatment, with discharge to injection wells for wells EW-8 and EW-9.

Goal: Reach Maximum Contaminant Levels (MCLs) in core monitoring wells within 30 years for the Upper Glacial aquifer (by 2030), and 65 years for the Magothy aquifer (by 2065).

Start Date: September 1999

Table 5-1
OU III Industrial Park
Pumping Rates (gpm)

Recirculation Treatment Well	**UVB-1**	**UVB-2**	**UVB-3**	**UVB-4**	**UVB-5**	**UVB-6**	**UVB-7**	**EW-8**	**EW-9**
Site Id #	000-231	000-233	000-235	000-237	000-239	000-241	000-243	000-532	000-533
Screened Interval (feet below grade)	220-240	195-215	194-214	170-190	180-200	190-210	205-225	230-250	220-240
Desired Flow Rate (GPM)	*0	*0	*0	*0	*0	*0	*0	**0	**0
April	*0	*0	*0	*0	*0	*0	*0	**0	**0
May	*0	*0	*0	*0	*0	*0	*0	**0	**0
June	*0	*0	*0	*0	*0	*0	*0	**0	**0
Actual (Avg.over Qtr.)	*0	*0	*0	*0	*0	*0	*0	****0**	****0**

Note:
*Wells UVB-1 to UVB-7 were placed in stand-by mode February 2017.
Wells EW-8 and EW-9 started full-time operation January 2015.
**Wells EW-8 and EW-9 started one month on and one month off pulsed pumping February 2018 and were placed in stand-by mode July 2019.

Figure 5-1
OU III Industrial Park
Cumulative Mass Removal of VOCs vs. Time

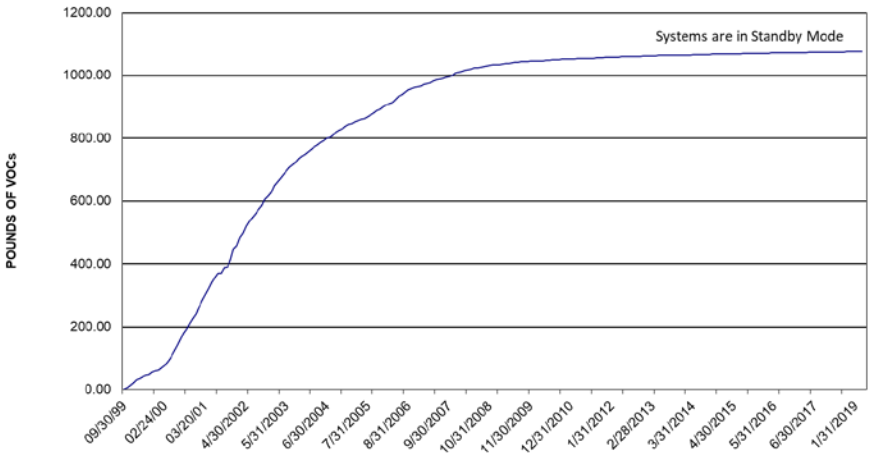

Figure 5-2
OU III Industrial Park
Influent TVOC Concentrations vs. Time

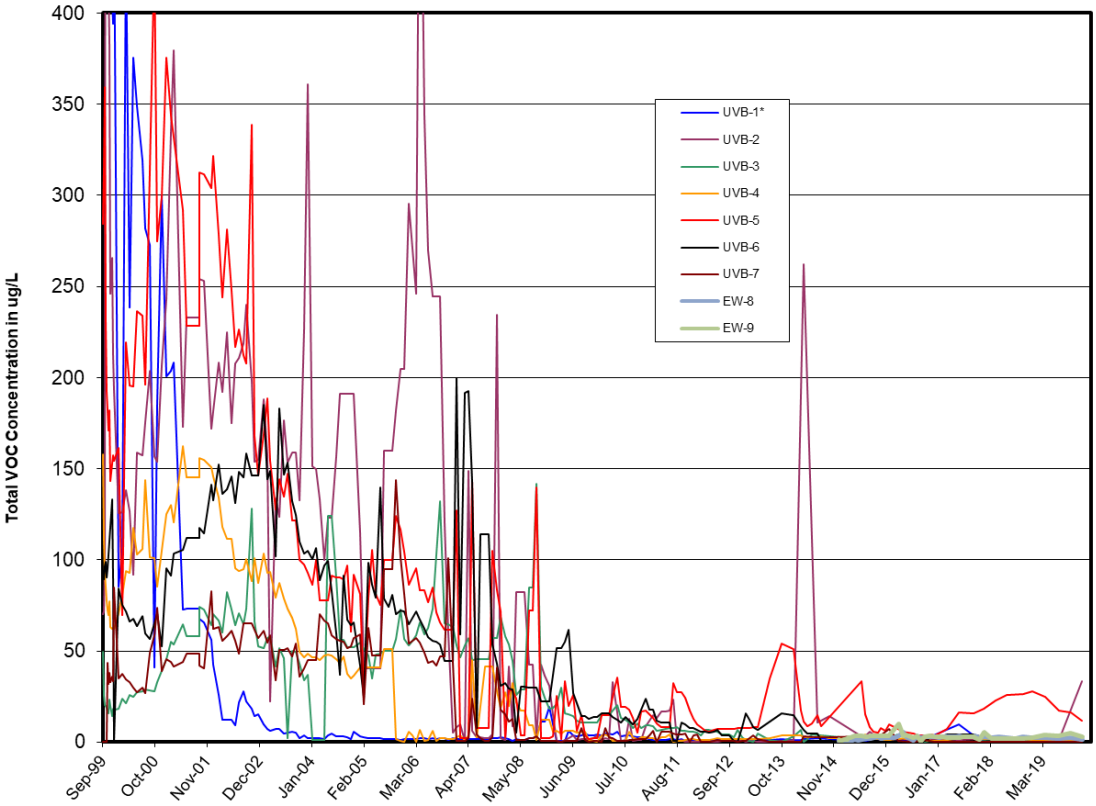

*Startup concentrations for UVB-1 are not illustrated on this graph.
TVOC concentration of 1,900 µg/L in September 1999, and 1,485 µg/L in October 1999.

Table 5-2
OU III Industrial Park Effluent Water Quality for EW-8 and EW-9
SPDES Equivalency Permit Concentrations April 1 – June 30, 2020

Parameter	Permit Limit	Max. Measured Value	Units	Frequency
Flow	Monitor	N/A	GPM	Continuous
pH (range)	5.0 - 8.5	N/A	SU	Weekly
Carbon Tetrachloride	5	N/A	ug/L	Monthly[1]
Chloroform	7	N/A	ug/L	Monthly[1]
1,2-Dichloroethane	0.6	N/A	ug/L	Monthly[1]
1,1-Dichloroethylene	5	N/A	ug/L	Monthly[1]
Tetrachloroethylene	5	N/A	ug/L	Monthly[1]
Trichloroethene	5	N/A	ug/L	Monthly[1]
1,1,1-Trichloroethane	5	N/A	ug/L	Monthly[1]

[1] The minimum measurement frequency shall be monthly following a period of 24 consecutive weekly sampling events showing no exceedances of the stated discharge limitations. Monthly sampling was initiated in August 2015.
NA = Not applicable since the system was placed in standby mode in July 2019.

System Operation

April 2020:

Extraction wells UVB-1 through UVB-7, EW-8 and EW-9 remained in stand-by mode.

May 2020:

Extraction wells UVB-1 through UVB-7, EW-8 and EW-9 remained in stand-by mode.

June 2020:

Extraction wells UVB-1 through UVB-7, EW-8 and EW-9 remained in stand-by mode.

Planned Operational Changes

- Maintain the seven UVB wells, and EW-8 and EW-9 in standby. If TVOC concentrations exceed the 50 µg/L capture goal adjacent to any of the wells they may be restarted. During the second quarter, TVOC concentrations in EW-8 and EW-9, and adjacent core monitoring wells were below 50 µg/L. The UVB extraction wells were not sampled due to repairs being performed on the programmable logic controller.

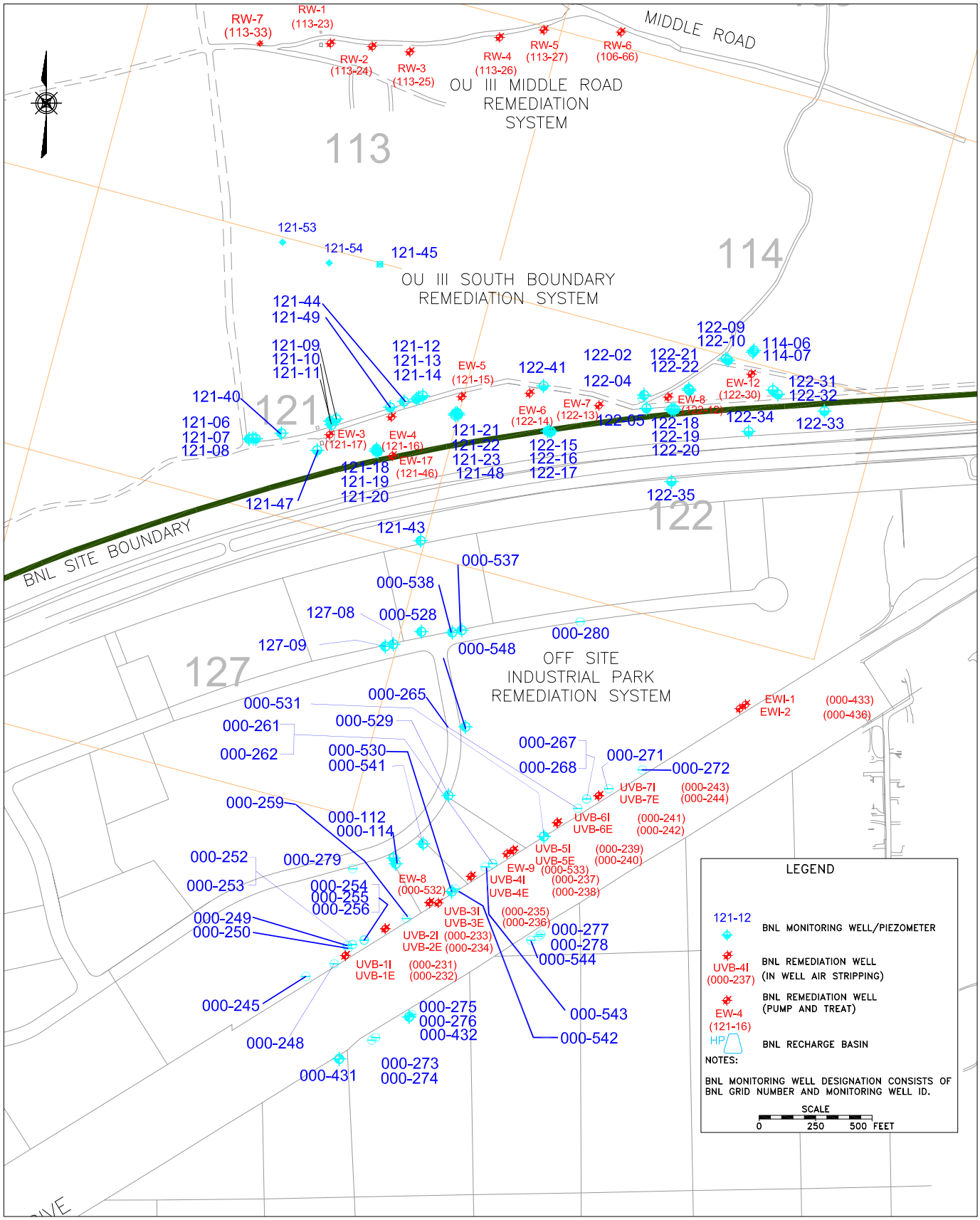

\\OERNT\GIS\GW_PROJECTS\ERD_QUARTERLIES\2Q_2020\FIG 5-3.DWG

ENVIRONMENTAL PROTECTION DIVISION

TITLE: OU III SOUTH BOUNDARY/INDUSTRIAL PARK/INDUSTRIAL PARK EAST MONITORING WELL NETWORKS
SITEWIDE REMEDIATION SYSTEMS
SECOUND QUARTER 2020 OPERATIONS REPORT

DWN:	VT:HZ.:	DATE:	PROJECT NO.:
JEB	–	09/12/14	–
CHKD:	APPD:	REV.:	NOTES:
LDS	–	09/09/20	–

FIGURE NO.: 5–3

Table 5-4
OU III Industrial Park Extraction Well Data
'Hits Only' April through June 2020

Site ID : 000-532 (EW-8)

Chemical	Sample Date	Value	Det. Limit	Error	Units	Depth	Qual
1,1,1-Trichloroethane	04/03/2020	0.4	0.5	--	UG/L	253.00	J
524.2 TVOC	04/03/2020	1.23	--	--	UG/L	253.00	
Tetrachloroethylene	04/03/2020	0.83	0.5	--	UG/L	253.00	

Site ID : 000-533 (EW-9)

Chemical	Sample Date	Value	Det. Limit	Error	Units	Depth	Qual
1,1,1-Trichloroethane	04/03/2020	0.61	0.5	--	UG/L	243.00	
1,1-Dichloroethane	04/03/2020	1.3	0.5	--	UG/L	243.00	
1,1-Dichloroethylene	04/03/2020	1.2	0.5	--	UG/L	243.00	
524.2 TVOC	04/03/2020	3.42	--	--	UG/L	243.00	
Methyl tert-butyl ether	04/03/2020	0.31	0.5	--	UG/L	243.00	J

Qualifiers :

J = Estimated value.

D = Compound was identified in an analysis at a secondary dilution factor.

Organic Compounds :

B = Compound was found in both the sample And associated laboratory blank.

Inorganic Compounds :

B = Result Is between instrument detection limit And contract required reporting limit.

Section 6

OU III Former Carbon Tetrachloride Pump & Treat System (System Closed)

The Draft Petition for Closure for the OU III Carbon Tetrachloride Groundwater Removal Action was submitted to the regulators for review in August 2009. Following the incorporation of EPA comments, in October 2009 the Final Petition for Closure for the OU III Carbon Tetrachloride Groundwater Removal Action was issued to the regulators. EPA and NYSDEC provided approval in October 2009. Since that time, activities have been concluded with decommissioning and dismantling of the Carbon Tetrachloride treatment system. A decommissioning report was submitted to the regulators in March 2011.

Section 7
Q2-2020 Operations Summary
OU III Building 96 Pump and Treat System

Process: Three (3) re-circulation wells each connected to an individual shallow tray air-stripping unit and one (1) well with a shallow tray air-stripping unit, with discharge to a drainage culvert and Recharge Basin HS.

Goal: Remediation of the volatile organic compounds (VOCs) in the source area and reach Maximum Contaminant Levels (MCLs) in core monitoring wells within 30 years for the Upper Glacial aquifer (by 2030).

Start Date: January 2001

Table 7-1
OU III Building 96
Pumping Rates (gpm)

Recirculation Treatment Well	RTW-1	RTW-2	RTW-3	RTW-4
Site Id #	095-151	095-153	095-155	095-157
Screen Interval (feet bls)	48-58	48-58	48-58	48-58
Desired Flow Rate (gpm)	60	30	0	0
April	50	28	0	0
May	60	30	0	0
June	56	0	0	0
Actual (Avg. over Qtr.)	**56**	**20**	**0**	**0**

Note: RTW-1 was restarted in 2008 with discharge to Basin HS. RTW-2 and RTW-3 were placed in standby mode in January 2016. RTW-4 was placed in standby mode in 2012. RTW-2 was restarted November 2018 and placed back in standby June 2020. In June 2019, RTW-1 pumping rate was increased from 30 gpm to 60 gpm.

Figure 7-1
OU III Building 96
Cumulative Mass Removal of VOC's vs. Time

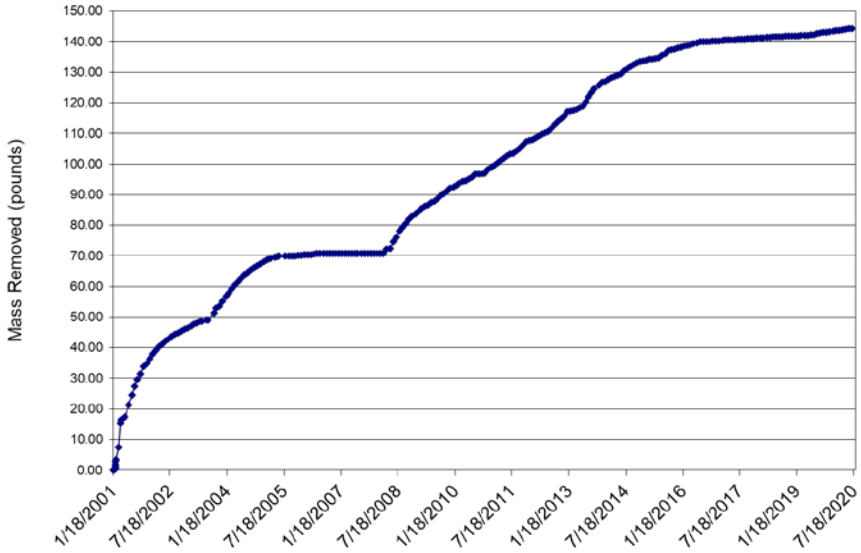

Figure 7-2
OU III Building 96
Influent TVOC Concentrations vs. Time

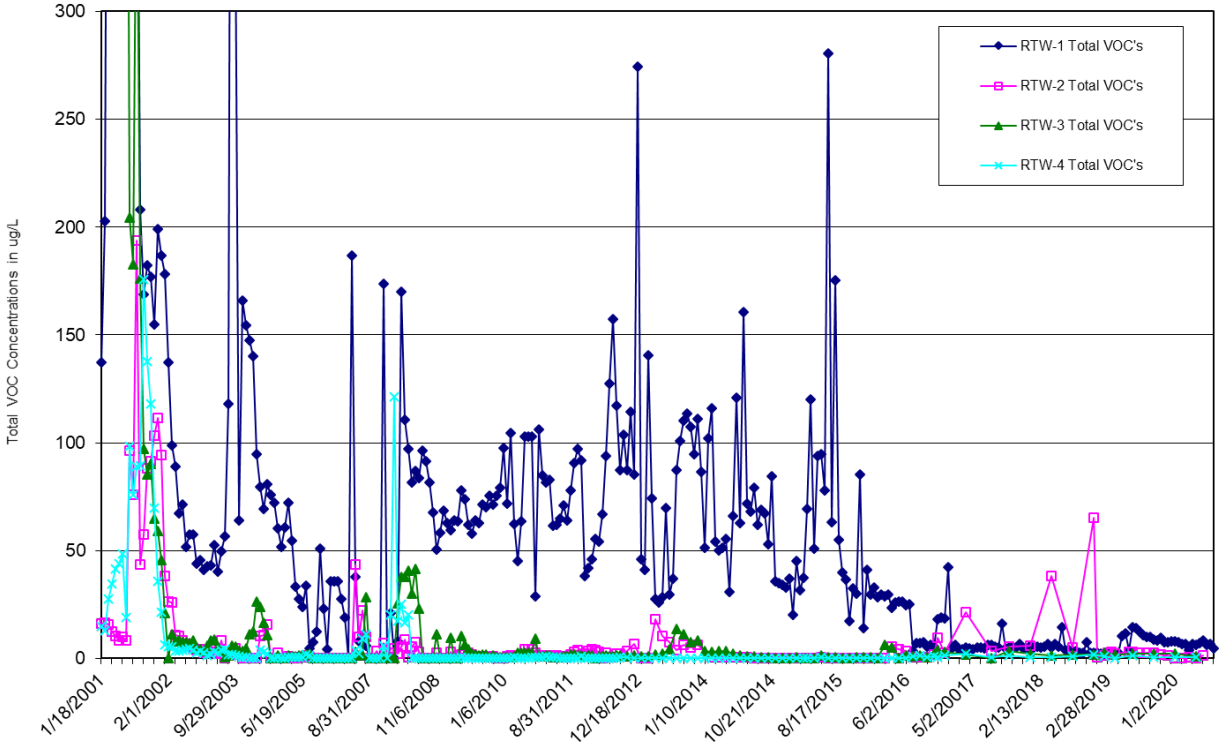

Table 7-2
Effluent Water Quality for RTW-1
SPDES Equivalency Permit Concentrations April 1, 2020– June 30, 2020

Parameter	Permit Limit	Max. Measured Value	Units	Frequency*
Flow	40	60	GPM	Continuous
pH (range)	5.0 - 8.5	6.1 – 7.5	SU	Weekly
Tetrachloroethylene	5.0	<0.5	ug/L	Monthly
1,1,1-Trichloroethane	5.0	<0.5	ug/L	Monthly
Thallium	Monitor	<2.0	ug/L	Monthly
Trichlorofluoromethane	5.0	<0.5	ug/L	Monthly
Methyl Bromide	5.0	<0.5	ug/L	Monthly
Methyl Chloride	5.0	<0.5	ug/L	Monthly
Methylene Chloride	5.0	<0.5	ug/L	Monthly

ND = Not detected.
* The required effluent sampling frequency is monthly following a period of 24 consecutive weekly with no exceedances. Weekly for pH.
Note: Starting in June 2019, the flow from Bldg. 96 RTW-1 was increased to 60 gallons per minute and the water is being treated at the Building 452 Freon-11 treatment system due to the larger capacity of that system. Beginning with the July 2019 Discharge Monitoring Report (DMR), the RTW-1 discharge is formally reported under the Freon-11 Equivalency Permit. The data are also provided here for informational purposes.

System Operations

April 2020:

The system was off April 13th through April 16th due to a lightning storm. The system treated approximately 3.4 million gallons of water.

May 2020:

The system operated normally for the month. The system treated approximately 4.4 million

gallons of water.

June 2020:

On June 2nd, well RTW-2 was placed in stand-by mode. RTW-1 operated normally for the month. The system treated approximately 2.4 million gallons of water.

The system treated approximately 10.2 million gallons of water during the second quarter of 2020.

During the second quarter of 2020, the highest PCE concentration in the Building 96 monitoring wells was 230 µg/L in well 095-159. The maximum PCE detection in extraction well RTW-1 in the second quarter was 5.5 µg/L. Trichlorofluoromethane (Freon-11) was detected at 1.5 µg/L in RTW-1.

Planned Operational Changes

- Maintain full time operation of treatment well RTW-1. Monitor VOC concentrations in wells 085-379 and 095-159 to determine when RTW-1 can be shut down. Maintain a monthly sampling frequency of the influent and effluent.
- Maintain a monthly monitoring frequency for well 095-159 to verify the westward expansion of the RTW-1 capture zone.
- Add former Building 452 Freon-11 monitoring well 085-386 to the Building 96 monitoring program. It will serve as a background well between the two source areas.
- Maintain treatment wells RTW-2, RTW-3 and RTW-4 in standby mode, and restart the wells if extraction or monitoring well data indicate that TVOC concentrations exceed 50 µg/L. During the second quarter of 2020, the maximum TVOC concentration was 21 µg/L in monitoring well 095-312. This well is located between extraction well RTW-1 and RTW-2. Extraction wells RTW-2, RTW-3 or RTW-4 did not exceed a TVOC concentration of 50 µg/L.

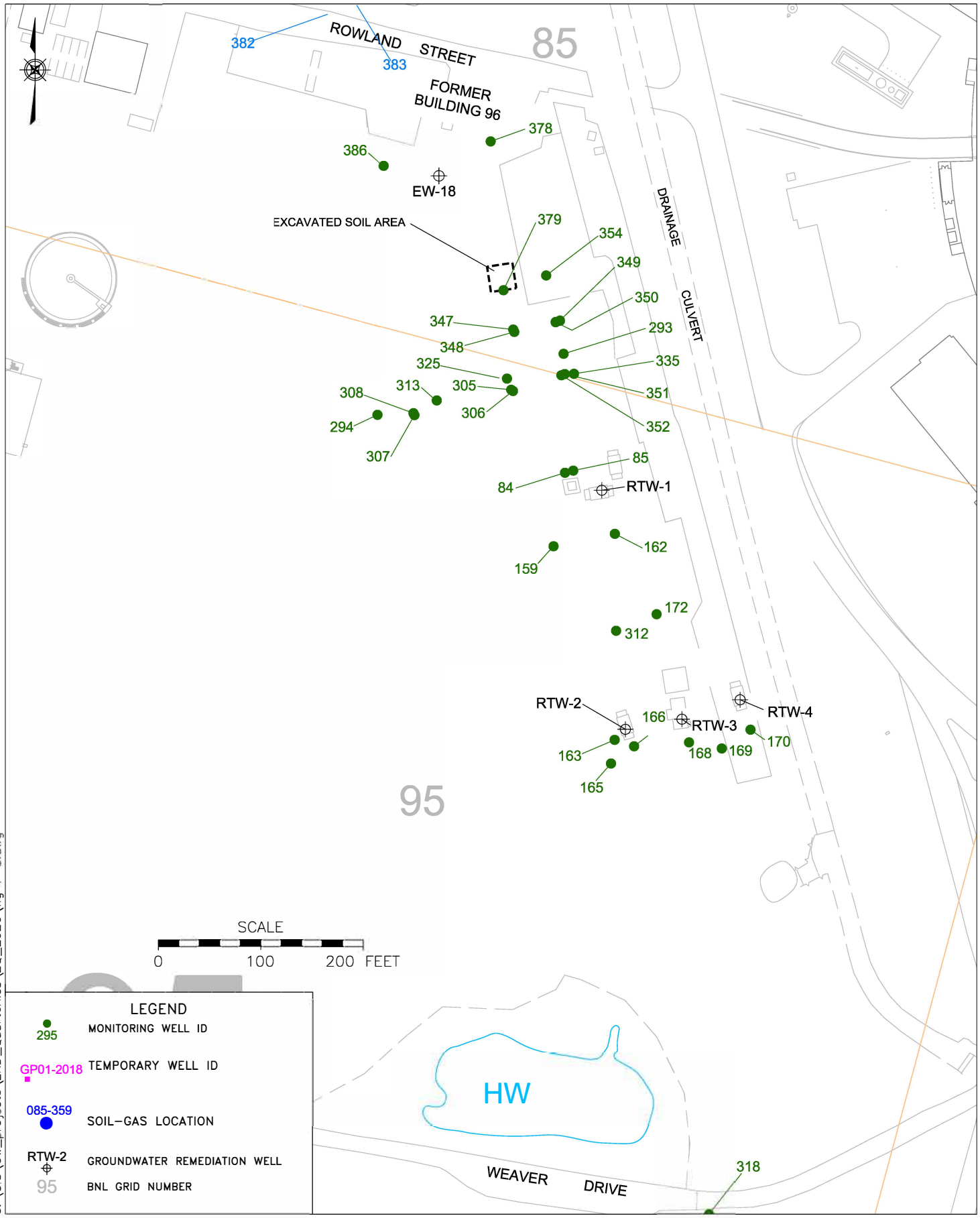

BROOKHAVEN NATIONAL LABORATORY

ENVIRONMENTAL PROTECTION DIVISION

TITLE:

OU III BUILDING 96
MONITORING WELL NETWORK

SITEWIDE REMEDIATION SYSTEMS
SECOND QUARTER 2020 OPERATIONS REPORT

DWN:	VT: HZ.:	DATE:	PROJECT NO.:
AJZ	–	06/15/18	–
CHKD:	APPD:	REV.:	NOTES:
LDS	––	09/09/20	–

FIGURE NO.: 7–3

Table 7-3
OU III Building 96 Monitoring Well Data
'Hits Only' April through June 2020

Site ID : 085-293

Chemical	Sample Date	Value	Det. Limit	Error	Units	Depth	Qual
524.2 TVOC	04/14/2020	1.5	--	--	UG/L	50.00	
Chloroform	04/14/2020	1.5	0.5	--	UG/L	50.00	
Fluorotelomer sulfonate 6:2 (6:2 FTS)	04/14/2020	7.57	3.3	--	NG/L	50.00	
Perfluorobutyric acid (PFBA)	04/14/2020	2.43	1.74	--	NG/L	50.00	
Perfluorohexanesulfonate (PFHxS)	04/14/2020	1.05	1.58	--	NG/L	50.00	J
Perfluorohexanoic acid (PFHxA)	04/14/2020	0.632	1.74	--	NG/L	50.00	J
Perfluorononanoic acid (PFNA)	04/14/2020	0.574	1.74	--	NG/L	50.00	J
Perfluorooctanesulfonate (PFOS)	04/14/2020	7.26	1.74	--	NG/L	50.00	
Perfluorooctanoic acid (PFOA)	04/14/2020	0.61	1.74	--	NG/L	50.00	J
Perfluoropentanoic acid (PFPeA)	04/14/2020	0.765	1.74	--	NG/L	50.00	J

Site ID : 085-335

Chemical	Sample Date	Value	Det. Limit	Error	Units	Depth	Qual
524.2 TVOC	04/14/2020	20	--	--	UG/L	35.00	
Tetrachloroethylene	04/14/2020	20	0.5	--	UG/L	35.00	

Site ID : 085-347

Chemical	Sample Date	Value	Det. Limit	Error	Units	Depth	Qual
524.2 TVOC	04/16/2020	23.36	--	--	UG/L	22.50	
cis-1,2-Dichloroethylene	04/16/2020	0.36	0.5	--	UG/L	22.50	J
Tetrachloroethylene	04/16/2020	23	0.5	--	UG/L	22.50	

Site ID : 085-348

Chemical	Sample Date	Value	Det. Limit	Error	Units	Depth	Qual
524.2 TVOC	04/16/2020	32	--	--	UG/L	34.50	
Tetrachloroethylene	04/16/2020	32	0.5	--	UG/L	34.50	

Site ID : 085-349

Chemical	Sample Date	Value	Det. Limit	Error	Units	Depth	Qual
524.2 TVOC	04/15/2020	1.92	--	--	UG/L	22.50	
Methyl bromide	04/15/2020	0.62	0.57	--	UG/L	22.50	
Perfluorobutanesulfonate (PFBS)	04/15/2020	0.976	1.56	--	NG/L	22.50	J
Perfluorobutyric acid (PFBA)	04/15/2020	5.1	1.76	--	NG/L	22.50	
Perfluoroheptanoic acid (PFHpA)	04/15/2020	1.68	1.76	--	NG/L	22.50	J
Perfluorohexanesulfonate (PFHxS)	04/15/2020	0.914	1.6	--	NG/L	22.50	J
Perfluorohexanoic acid (PFHxA)	04/15/2020	2.43	1.76	--	NG/L	22.50	
Perfluorooctanesulfonate (PFOS)	04/15/2020	28.5	1.76	--	NG/L	22.50	

Table 7-3
OU III Building 96 Monitoring Well Data
'Hits Only' April through June 2020

Site ID : 085-349

Chemical	Sample Date	Value	Det. Limit	Error	Units	Depth	Qual
Perfluorooctanoic acid (PFOA)	04/15/2020	3.46	1.76	--	NG/L	22.50	
Perfluoropentanoic acid (PFPeA)	04/15/2020	1.64	1.76	--	NG/L	22.50	J
Tetrachloroethylene	04/15/2020	1.3	0.5	--	UG/L	22.50	

Site ID : 085-350

Chemical	Sample Date	Value	Det. Limit	Error	Units	Depth	Qual
524.2 TVOC	04/15/2020	7	--	--	UG/L	34.50	
Perfluorobutyric acid (PFBA)	04/15/2020	5.99	8.54	--	NG/L	34.50	J
Tetrachloroethylene	04/15/2020	7	0.5	--	UG/L	34.50	

Site ID : 085-351

Chemical	Sample Date	Value	Det. Limit	Error	Units	Depth	Qual
524.2 TVOC	04/14/2020	5.6	--	--	UG/L	22.50	
Tetrachloroethylene	04/14/2020	5.6	0.5	--	UG/L	22.50	

Site ID : 085-352

Chemical	Sample Date	Value	Det. Limit	Error	Units	Depth	Qual
524.2 TVOC	04/14/2020	11.28	--	--	UG/L	34.50	
Chloroform	04/14/2020	0.28	0.5	--	UG/L	34.50	J
Tetrachloroethylene	04/14/2020	11	0.5	--	UG/L	34.50	

Site ID : 085-354

Chemical	Sample Date	Value	Det. Limit	Error	Units	Depth	Qual
524.2 TVOC	04/13/2020	6.9	--	--	UG/L	22.50	
Tetrachloroethylene	04/13/2020	6.9	0.5	--	UG/L	22.50	

Site ID : 085-378

Chemical	Sample Date	Value	Det. Limit	Error	Units	Depth	Qual
524.2 TVOC	04/21/2020	0	--	--	UG/L	23.35	

Site ID : 085-379

Chemical	Sample Date	Value	Det. Limit	Error	Units	Depth	Qual
524.2 TVOC	04/16/2020	97.69	--	--	UG/L	20.14	
Tetrachloroethylene	04/16/2020	97	2.5	--	UG/L	20.14	

Site ID : 095-159

Chemical	Sample Date	Value	Det. Limit	Error	Units	Depth	Qual
1,1,1-Trichloroethane	04/15/2020	1	0.5	--	UG/L	50.00	
1,1,2-Trichloroethane	04/15/2020	1.3	0.5	--	UG/L	50.00	
524.2 TVOC	04/15/2020	29.3	--	--	UG/L	50.00	

Table 7-3
OU III Building 96 Monitoring Well Data
'Hits Only' April through June 2020

Site ID : 095-159

Chemical	Sample Date	Value	Det. Limit	Error	Units	Depth	Qual
Tetrachloroethylene	04/15/2020	27	0.5	--	UG/L	50.00	
1,1,1-Trichloroethane	05/19/2020	0.54	0.5	--	UG/L	50.00	
524.2 TVOC	05/19/2020	11.54	--	--	UG/L	50.00	
Tetrachloroethylene	05/19/2020	11	0.5	--	UG/L	50.00	
1,1-Dichloroethane	06/08/2020	0.73	0.5	--	UG/L	50.00	
1,1-Dichloroethylene	06/08/2020	0.68	0.5	--	UG/L	50.00	
524.2 TVOC	06/08/2020	21.41	--	--	UG/L	50.00	
Dichlorodifluoromethane	06/08/2020	20	0.66	--	UG/L	50.00	

Site ID : 095-162

Chemical	Sample Date	Value	Det. Limit	Error	Units	Depth	Qual
524.2 TVOC	04/15/2020	0.44	--	--	UG/L	50.00	
Chloroform	04/15/2020	0.44	0.5	--	UG/L	50.00	J

Site ID : 095-163

Chemical	Sample Date	Value	Det. Limit	Error	Units	Depth	Qual
1,4-Dioxane	04/15/2020	0.121	0.2	--	UG/L	50.00	J
524.2 TVOC	04/15/2020	0	--	--	UG/L	50.00	
Perfluorobutanesulfonate (PFBS)	04/15/2020	1.52	1.51	--	NG/L	50.00	
Perfluorobutyric acid (PFBA)	04/15/2020	6.19	1.7	--	NG/L	50.00	
Perfluoroheptanoic acid (PFHpA)	04/15/2020	2.15	1.7	--	NG/L	50.00	
Perfluorohexanesulfonate (PFHxS)	04/15/2020	6.49	1.55	--	NG/L	50.00	
Perfluorohexanoic acid (PFHxA)	04/15/2020	4.56	1.7	--	NG/L	50.00	
Perfluorooctanesulfonate (PFOS)	04/15/2020	9.93	1.7	--	NG/L	50.00	
Perfluorooctanoic acid (PFOA)	04/15/2020	4.8	1.7	--	NG/L	50.00	
Perfluoropentanesulfonate (PFPeS)	04/15/2020	0.835	1.6	--	NG/L	50.00	J
Perfluoropentanoic acid (PFPeA)	04/15/2020	3.39	1.7	--	NG/L	50.00	

Site ID : 095-165

Chemical	Sample Date	Value	Det. Limit	Error	Units	Depth	Qual
524.2 TVOC	04/15/2020	0	--	--	UG/L	50.00	

Site ID : 095-166

Chemical	Sample Date	Value	Det. Limit	Error	Units	Depth	Qual
524.2 TVOC	04/15/2020	0	--	--	UG/L	50.00	
Fluorotelomer sulfonate 6:2 (6:2 FTS)	04/15/2020	1.31	3.41	--	NG/L	50.00	J
Perfluorobutanesulfonate (PFBS)	04/15/2020	1.3	1.6	--	NG/L	50.00	J

Table 7-3
OU III Building 96 Monitoring Well Data
'Hits Only' April through June 2020

Site ID : 095-166

Chemical	Sample Date	Value	Det. Limit	Error	Units	Depth	Qual
Perfluorobutyric acid (PFBA)	04/15/2020	5.5	1.79	--	NG/L	50.00	
Perfluoroheptanoic acid (PFHpA)	04/15/2020	1.92	1.79	--	NG/L	50.00	
Perfluorohexanesulfonate (PFHxS)	04/15/2020	6.71	1.63	--	NG/L	50.00	
Perfluorohexanoic acid (PFHxA)	04/15/2020	4.92	1.79	--	NG/L	50.00	
Perfluorononanoic acid (PFNA)	04/15/2020	0.717	1.79	--	NG/L	50.00	J
Perfluorooctanesulfonate (PFOS)	04/15/2020	11.3	1.79	--	NG/L	50.00	
Perfluorooctanoic acid (PFOA)	04/15/2020	4.36	1.79	--	NG/L	50.00	
Perfluoropentanesulfonate (PFPeS)	04/15/2020	0.658	1.69	--	NG/L	50.00	J
Perfluoropentanoic acid (PFPeA)	04/15/2020	3.15	1.79	--	NG/L	50.00	

Site ID : 095-168

Chemical	Sample Date	Value	Det. Limit	Error	Units	Depth	Qual
524.2 TVOC	04/14/2020	0	--	--	UG/L	50.00	
Perfluorobutanesulfonate (PFBS)	04/14/2020	1.07	1.61	--	NG/L	50.00	J
Perfluorobutyric acid (PFBA)	04/14/2020	4.72	1.8	--	NG/L	50.00	
Perfluoroheptanoic acid (PFHpA)	04/14/2020	2.39	1.8	--	NG/L	50.00	
Perfluorohexanesulfonate (PFHxS)	04/14/2020	3.78	1.64	--	NG/L	50.00	
Perfluorohexanoic acid (PFHxA)	04/14/2020	3.85	1.8	--	NG/L	50.00	
Perfluorononanoic acid (PFNA)	04/14/2020	0.907	1.8	--	NG/L	50.00	J
Perfluorooctanesulfonate (PFOS)	04/14/2020	11.6	1.8	--	NG/L	50.00	
Perfluorooctanoic acid (PFOA)	04/14/2020	4.43	1.8	--	NG/L	50.00	
Perfluoropentanoic acid (PFPeA)	04/14/2020	2.86	1.8	--	NG/L	50.00	

Site ID : 095-169

Chemical	Sample Date	Value	Det. Limit	Error	Units	Depth	Qual
524.2 TVOC	04/14/2020	1.63	--	--	UG/L	50.00	
Chloroform	04/14/2020	1.3	0.5	--	UG/L	50.00	
Perfluorobutanesulfonate (PFBS)	04/14/2020	0.841	1.53	--	NG/L	50.00	J
Perfluorobutyric acid (PFBA)	04/14/2020	2.23	1.72	--	NG/L	50.00	
Perfluorohexanesulfonate (PFHxS)	04/14/2020	2.88	1.57	--	NG/L	50.00	
Perfluorohexanoic acid (PFHxA)	04/14/2020	1.68	1.72	--	NG/L	50.00	J
Perfluorooctanesulfonate (PFOS)	04/14/2020	11.3	1.72	--	NG/L	50.00	
Perfluorooctanoic acid (PFOA)	04/14/2020	1.03	1.72	--	NG/L	50.00	J
Perfluoropentanoic acid (PFPeA)	04/14/2020	1.89	1.72	--	NG/L	50.00	
Tetrachloroethylene	04/14/2020	0.33	0.5	--	UG/L	50.00	J

Table 7-3
OU III Building 96 Monitoring Well Data
'Hits Only' April through June 2020

Site ID : 095-170

Chemical	Sample Date	Value	Det. Limit	Error	Units	Depth	Qual
1,4-Dioxane	04/14/2020	0.119	0.2	--	UG/L	50.00	J
524.2 TVOC	04/14/2020	0.97	--	--	UG/L	50.00	
Chloroform	04/14/2020	0.97	0.5	--	UG/L	50.00	
Perfluorobutanesulfonate (PFBS)	04/14/2020	0.967	1.54	--	NG/L	50.00	J
Perfluorobutyric acid (PFBA)	04/14/2020	3.15	1.73	--	NG/L	50.00	
Perfluoroheptanoic acid (PFHpA)	04/14/2020	0.96	1.73	--	NG/L	50.00	J
Perfluorohexanesulfonate (PFHxS)	04/14/2020	3.23	1.57	--	NG/L	50.00	
Perfluorohexanoic acid (PFHxA)	04/14/2020	2.38	1.73	--	NG/L	50.00	
Perfluorononanoic acid (PFNA)	04/14/2020	1	1.73	--	NG/L	50.00	J
Perfluorooctanesulfonate (PFOS)	04/14/2020	11.8	1.73	--	NG/L	50.00	
Perfluorooctanoic acid (PFOA)	04/14/2020	2.03	1.73	--	NG/L	50.00	
Perfluoropentanoic acid (PFPeA)	04/14/2020	1.79	1.73	--	NG/L	50.00	

Site ID : 095-172

Chemical	Sample Date	Value	Det. Limit	Error	Units	Depth	Qual
524.2 TVOC	04/13/2020	2.3	--	--	UG/L	60.00	
Chloroform	04/13/2020	2.3	0.5	--	UG/L	60.00	

Site ID : 095-294

Chemical	Sample Date	Value	Det. Limit	Error	Units	Depth	Qual
524.2 TVOC	04/20/2020	7.1	--	--	UG/L	27.50	
Tetrachloroethylene	04/20/2020	7.1	0.5	--	UG/L	27.50	

Site ID : 095-305

Chemical	Sample Date	Value	Det. Limit	Error	Units	Depth	Qual
524.2 TVOC	04/20/2020	2.9	--	--	UG/L	22.50	
Tetrachloroethylene	04/20/2020	2.9	0.5	--	UG/L	22.50	

Site ID : 095-306

Chemical	Sample Date	Value	Det. Limit	Error	Units	Depth	Qual
524.2 TVOC	04/20/2020	27	--	--	UG/L	34.50	
Tetrachloroethylene	04/20/2020	27	0.5	--	UG/L	34.50	

Site ID : 095-307

Chemical	Sample Date	Value	Det. Limit	Error	Units	Depth	Qual
524.2 TVOC	04/20/2020	4.7	--	--	UG/L	32.50	
Tetrachloroethylene	04/20/2020	4.7	0.5	--	UG/L	32.50	

Site ID : 095-308

Chemical	Sample Date	Value	Det. Limit	Error	Units	Depth	Qual
524.2 TVOC	04/20/2020	4.3	--	--	UG/L	37.50	

Table 7-3
OU III Building 96 Monitoring Well Data
'Hits Only' April through June 2020

Site ID : 095-308

Chemical	Sample Date	Value	Det. Limit	Error	Units	Depth	Qual
Tetrachloroethylene	04/20/2020	4.3	0.5	--	UG/L	37.50	

Site ID : 095-312

Chemical	Sample Date	Value	Det. Limit	Error	Units	Depth	Qual
524.2 TVOC	04/15/2020	0	--	--	UG/L	50.00	

Site ID : 095-318

Chemical	Sample Date	Value	Det. Limit	Error	Units	Depth	Qual
524.2 TVOC	04/21/2020	6	--	--	UG/L	65.00	
Tetrachloroethylene	04/21/2020	6	0.5	--	UG/L	65.00	

Site ID : 095-325

Chemical	Sample Date	Value	Det. Limit	Error	Units	Depth	Qual
524.2 TVOC	04/20/2020	32.7	--	--	UG/L	45.00	
Chloroform	04/20/2020	0.26	0.5	--	UG/L	45.00	J
cis-1,2-Dichloroethylene	04/20/2020	0.44	0.5	--	UG/L	45.00	J
Tetrachloroethylene	04/20/2020	32	0.5	--	UG/L	45.00	

Site ID : 095-84

Chemical	Sample Date	Value	Det. Limit	Error	Units	Depth	Qual
524.2 TVOC	04/20/2020	25	--	--	UG/L	23.17	
Tetrachloroethylene	04/20/2020	25	0.5	--	UG/L	23.17	

Site ID : 095-85

Chemical	Sample Date	Value	Det. Limit	Error	Units	Depth	Qual
1,4-Dioxane	04/20/2020	0.108	0.2	--	UG/L	95.00	J
524.2 TVOC	04/20/2020	0.27	--	--	UG/L	95.00	
Chloroform	04/20/2020	0.27	0.5	--	UG/L	95.00	J
Perfluorobutanesulfonate (PFBS)	04/20/2020	3	1.58	--	NG/L	95.00	
Perfluorobutyric acid (PFBA)	04/20/2020	9.16	1.77	--	NG/L	95.00	
Perfluoroheptanoic acid (PFHpA)	04/20/2020	1.05	1.77	--	NG/L	95.00	J
Perfluorohexanesulfonate (PFHxS)	04/20/2020	8.03	1.61	--	NG/L	95.00	
Perfluorohexanoic acid (PFHxA)	04/20/2020	2.91	1.77	--	NG/L	95.00	
Perfluorooctanesulfonate (PFOS)	04/20/2020	9.8	1.77	--	NG/L	95.00	
Perfluorooctanoic acid (PFOA)	04/20/2020	4.95	1.77	--	NG/L	95.00	
Perfluoropentanesulfonate (PFPeS)	04/20/2020	1.26	1.67	--	NG/L	95.00	J
Perfluoropentanoic acid (PFPeA)	04/20/2020	1.88	1.77	--	NG/L	95.00	

Table 7-5
OU III Building 96 Influent Data
'Hits Only' April through June 2020

Site ID : 095-151 (RTW-1 Influent)

Chemical	Sample Date	Value	Det. Limit	Error	Units	Depth	Qual
524.2 TVOC	04/03/2020	6.37	--	--	UG/L	0.00	
Chloroform	04/03/2020	0.77	0.5	--	UG/L	0.00	
Tetrachloroethylene	04/03/2020	5	0.5	--	UG/L	0.00	
Trichlorofluoromethane	04/03/2020	0.6	0.5	--	UG/L	0.00	
524.2 TVOC	04/21/2020	6.95	--	--	UG/L	0.00	
Chloroform	04/21/2020	0.75	0.5	--	UG/L	0.00	
Tetrachloroethylene	04/21/2020	5.4	0.5	--	UG/L	0.00	
Trichlorofluoromethane	04/21/2020	0.8	0.5	--	UG/L	0.00	
1,1,1-Trichloroethane	05/05/2020	0.46	0.5	--	UG/L	0.00	J
524.2 TVOC	05/05/2020	8.29	--	--	UG/L	0.00	
Chloroform	05/05/2020	0.83	0.5	--	UG/L	0.00	
Tetrachloroethylene	05/05/2020	5.5	0.5	--	UG/L	0.00	
Trichlorofluoromethane	05/05/2020	1.5	0.5	--	UG/L	0.00	
524.2 TVOC	05/19/2020	6.38	--	--	UG/L	0.00	
Chloroform	05/19/2020	0.8	0.5	--	UG/L	0.00	
Tetrachloroethylene	05/19/2020	4.8	0.5	--	UG/L	0.00	
Trichlorofluoromethane	05/19/2020	0.78	0.5	--	UG/L	0.00	
524.2 TVOC	06/02/2020	6.65	--	--	UG/L	0.00	
Chloroform	06/02/2020	0.8	0.5	--	UG/L	0.00	
Tetrachloroethylene	06/02/2020	4.9	0.5	--	UG/L	0.00	
Trichlorofluoromethane	06/02/2020	0.95	0.5	--	UG/L	0.00	
1,2-Dichloroethane	06/16/2020	0.75	0.5	--	UG/L	0.00	
524.2 TVOC	06/16/2020	4.8	--	--	UG/L	0.00	
Chloroform	06/16/2020	0.9	0.5	--	UG/L	0.00	
Tetrachloroethylene	06/16/2020	2.7	0.5	--	UG/L	0.00	
Trichlorofluoromethane	06/16/2020	0.45	0.5	--	UG/L	0.00	J

Site ID : 095-153 (RTW-2 Influent)

Chemical	Sample Date	Value	Det. Limit	Error	Units	Depth	Qual
524.2 TVOC	04/03/2020	0.26	--	--	UG/L	0.00	
Chloroform	04/03/2020	0.26	0.5	--	UG/L	0.00	J
524.2 TVOC	05/05/2020	1.22	--	--	UG/L	0.00	
Chloroform	05/05/2020	0.28	0.5	--	UG/L	0.00	J
Trichlorofluoromethane	05/05/2020	0.94	0.5	--	UG/L	0.00	

Table 7-5
OU III Building 96 Influent Data
'Hits Only' April through June 2020

Site ID : 095-155 (RTW-3 Influent)

Chemical	Sample Date	Value	Det. Limit	Error	Units	Depth	Qual
524.2 TVOC	04/03/2020	0.85	--	--	UG/L	0.00	
Chloroform	04/03/2020	0.53	0.5	--	UG/L	0.00	
Tetrachloroethylene	04/03/2020	0.32	0.5	--	UG/L	0.00	J

Site ID : 095-157 (RTW-4 Influent)

Chemical	Sample Date	Value	Det. Limit	Error	Units	Depth	Qual
524.2 TVOC	04/03/2020	0.7	--	--	UG/L	0.00	
Chloroform	04/03/2020	0.7	0.5	--	UG/L	0.00	

Table 7-6
OU III Building 96 Effluent Data
'Hits Only' April through June 2020

Site ID : 095-152 (RTW-1 Effluent)

Chemical	Sample Date	Value	Det. Limit	Error	Units	Depth	Qual
524.2 TVOC	04/03/2020	0	--	--	UG/L	0.00	
524.2 TVOC	04/21/2020	0	--	--	UG/L	0.00	
524.2 TVOC	05/05/2020	0.56	--	--	UG/L	0.00	
n-Butylbenzene	05/05/2020	0.56	0.5	--	UG/L	0.00	
524.2 TVOC	05/19/2020	0	--	--	UG/L	0.00	
524.2 TVOC	06/02/2020	0	--	--	UG/L	0.00	
524.2 TVOC	06/16/2020	0	--	--	UG/L	0.00	

Site ID : 095-154 (RTW-2 Effluent)

Chemical	Sample Date	Value	Det. Limit	Error	Units	Depth	Qual
524.2 TVOC	04/03/2020	0	--	--	UG/L	0.00	
524.2 TVOC	05/05/2020	0	--	--	UG/L	0.00	

Qualifiers :

J = Estimated value.
D = Compound was identified in an analysis at a secondary dilution factor.

Organic Compounds :

B = Compound was found in both the sample And associated laboratory blank.

Inorganic Compounds :

B = Result Is between instrument detection limit And contract required reporting limit.

Section 8

OU IV Former Air Sparge/Soil Vapor Extraction System (System Closed)

A petition was submitted in June 2002 for closure of this project. The EPA and DEC provided their approval for system closure in July 2003. The system was decommissioned in the fall of 2003. Per the *2010 Groundwater Status Report*, groundwater monitoring related to the OU I Air Sparge/Soil Vapor Extraction System is concluded.

Section 9

Q2-2020 Operations Summary
OU VI Ethylene Dibromide Pump & Treat System

Process: Groundwater extraction and liquid phase granular activated carbon treatment, with discharge to injection wells.

Goal: Reach the ethylene dibromide Maximum Contaminant Level (MCL) in core monitoring wells within 30 years for the Upper Glacial aquifer (by 2030).

Start Date: October 2004

Table 9-1
OU VI Ethylene Dibromide Pump and Treat System
Pumping Rates (gpm)

Extraction Well	**EW-1E**	**EW-2E**
Site Id #	000-503	000-504
Screened Interval (feet below grade)	115-135	115-135
Desired Flow Rate (GPM)	160	190
April	153	183
May	160	188
June	153	183
Actual (Avg. over Qtr.)	**155**	**185**

Figure 9-1
OU VI Cumulative Mass Removal of EDB vs. Time

Note: Due to the low concentrations of ethylene dibromide in the extraction wells, presentation of a mass removal graph is not appropriate.

Figure 9-2
OU VI Ethylene Dibromide
Influent EDB Concentration vs. Time

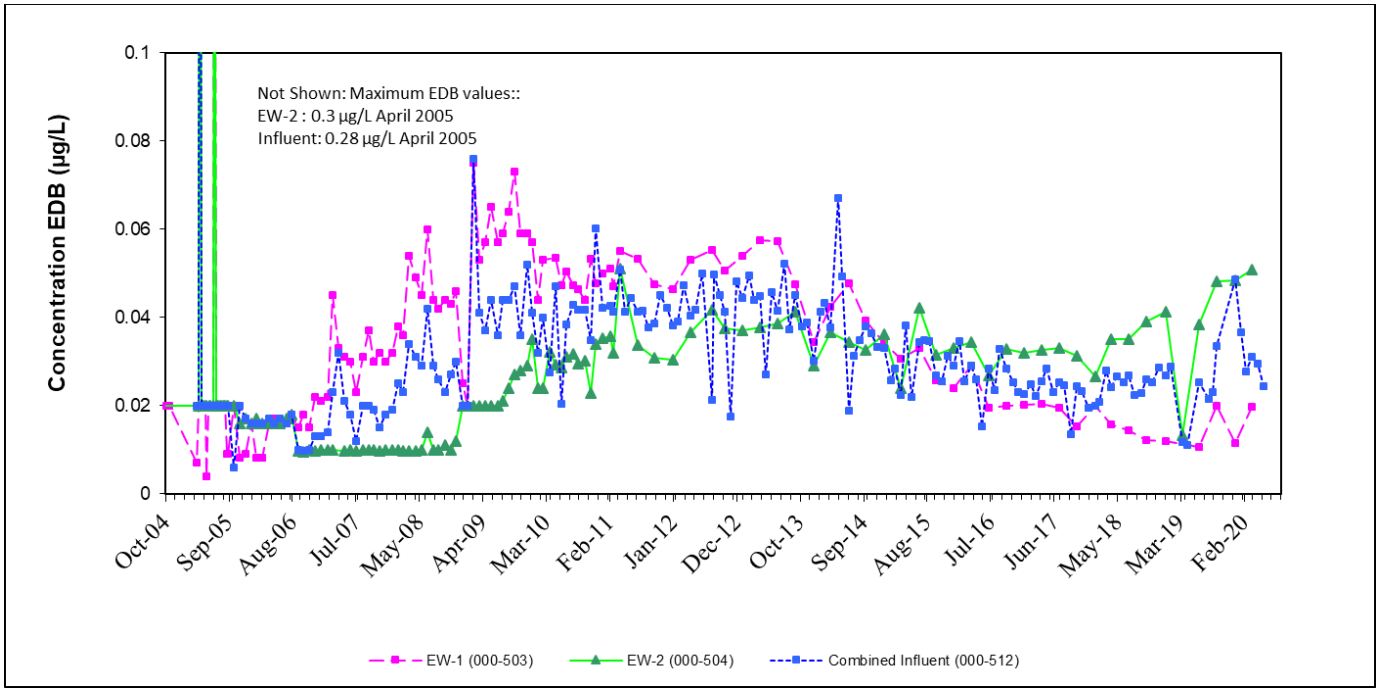

Table 9-2
OU VI Ethylene Dibromide Effluent Water Quality
SPDES Equivalency Permit Concentrations April 1, 2020 – June 30, 2020

Parameter	Permit Limit	Max. Measured Value	Units	Frequency
Flow	450	348	GPM	Continuous
pH	5.0 - 8.5	5.1-5.9	SU	Weekly
Ethylene Dibromide	.03	<0.02	ug/L	Monthly**
Chloroform	7.0	1.7	ug/L	Monthly**
1,1-Dichloroethene	5.0	<0.5	ug/L	Monthly**
1,1,1-Trichloroethane	5.0	<0.5	ug/L	Monthly**
Methyl Chloride	5.0	<0.5	ug/L	Monthly**
Methylene Chloride	5.0	<0.5	ug/L	Monthly**

***Minimum to maximum value for pH during this operational period.**
**** The minimum measurement frequency shall be monthly following a period of 24 consecutive weekly sampling events showing no exceedances of the stated discharge limitations.**

System Operations Summary

April 2020:

The system operated normally for the month. The system treated approximately 14 million gallons of water.

May 2020:

The system operated normally for the month. The system treated approximately 14 million gallons of water.

June 2020:

The system ran normally for the month. The system treated approximately 14 million gallons of water.

The system treated approximately 42 million gallons of water during the second quarter of 2020.

Planned Operational Changes

- Maintain full time operation of the treatment system and continue quarterly sampling of the extraction wells.
- The observed migration rate for EDB is significantly slower than originally predicted during treatment system design. Contaminant migration at the base of the Deep Upper

Glacial aquifer and system capture of this deep contamination also requires a re-evaluation. In August 2020, collect additional soil boring data and install a vertical profile to address any data gaps in the groundwater model geologic framework for this area. Perform a plume migration simulation using the updated data. Based on this additional data and the deep EDB identified in wells 000-549 and 000-550, the model will better determine if the existing treatment system will remediate the EDB plume to below the DWS by 2030, as required by the OU VI ROD. If needed, the model will be used to evaluate modifications which may include additional extraction wells and/or modifications to extraction well pumping rates.

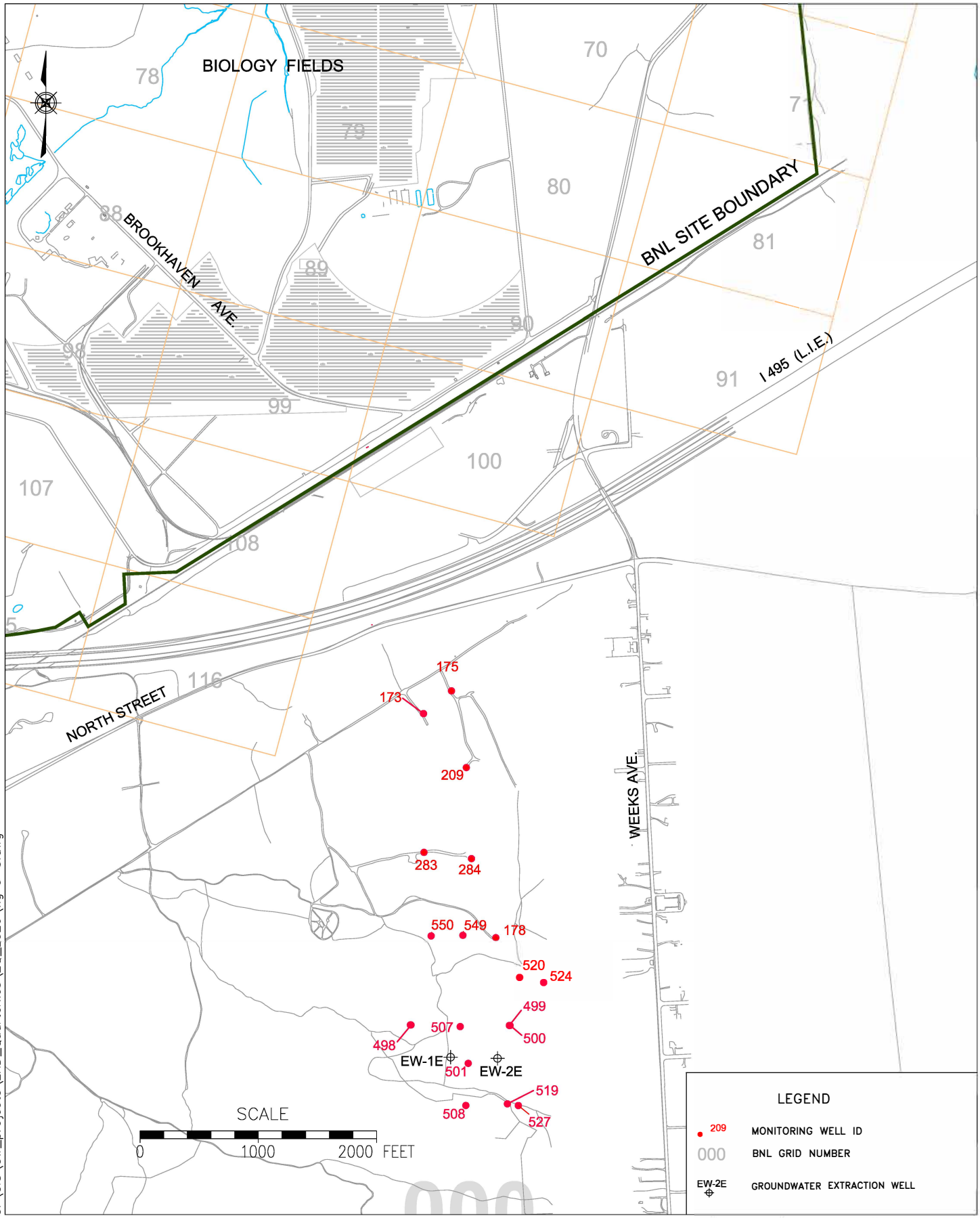

G:\GIS\Gw_projects\ERD_Quarterlies\2Q_2020\fig 9-3.dwg

BROOKHAVEN NATIONAL LABORATORY

ENVIRONMENTAL PROTECTION DIVISION

TITLE:

OU VI EDB

SITEWIDE REMEDIATION SYSTEMS

SECOND QUARTER 2020 OPERATIONS REPORT

DWN:	VT: HZ.:	DATE:	PROJECT NO.:
JEB	–	09/26/05	–
CHKD:	APPD:	REV.:	NOTES:
LDS	--	09/09/20	–

FIGURE NO.: 9-3

Table 9-4
OU VI Ethylene Dibromide Extraction Well Data
'Hits Only' April through June 2020

Site ID : 000-503 (EW-1)

Chemical	Sample Date	Value	Det. Limit	Error	Units	Depth	Qual
524.2 TVOC	04/03/2020	1.21	--	--	UG/L	0.00	
Chloroform	04/03/2020	1.21	0.5	--	UG/L	0.00	

Site ID : 000-504 (EW-2)

Chemical	Sample Date	Value	Det. Limit	Error	Units	Depth	Qual
524.2 TVOC	04/03/2020	1.08	--	--	UG/L	0.00	
Chloroform	04/03/2020	1.08	0.5	--	UG/L	0.00	
EDB	04/03/2020	0.0509	0.0201	--	UG/L	0.00	

Table 9-5
OU VI Ethylene Dibromide Influent Data
'Hits Only' April through June 2020

Site ID : 000-512 (Combined Influent)

Chemical	Sample Date	Value	Det. Limit	Error	Units	Depth	Qual
524.2 TVOC	04/03/2020	1.22	--	--	UG/L	0.00	
Chloroform	04/03/2020	1.22	0.5	--	UG/L	0.00	
EDB	04/03/2020	0.031	0.02	--	UG/L	0.00	
524.2 TVOC	05/05/2020	1.35	--	--	UG/L	0.00	
Chloroform	05/05/2020	1.35	0.5	--	UG/L	0.00	
EDB	05/05/2020	0.0296	0.0199	--	UG/L	0.00	
524.2 TVOC	06/02/2020	1.36	--	--	UG/L	0.00	
Chloroform	06/02/2020	1.36	0.5	--	UG/L	0.00	
EDB	06/02/2020	0.0245	0.02	--	UG/L	0.00	

Table 9-6
OU VI Ethylene Dibromide Effluent Data
'Hits Only' April through June 2020

Site ID : 000-510 (System Effluent)

Chemical	Sample Date	Value	Det. Limit	Error	Units	Depth	Qual
524.2 TVOC	04/03/2020	0.68	--	--	UG/L	0.00	
Chloroform	04/03/2020	0.68	0.5	--	UG/L	0.00	
524.2 TVOC	05/05/2020	1.18	--	--	UG/L	0.00	
Chloroform	05/05/2020	1.18	0.5	--	UG/L	0.00	
524.2 TVOC	06/02/2020	1.65	--	--	UG/L	0.00	
Chloroform	06/02/2020	1.65	0.5	--	UG/L	0.00	

Qualifiers :

J = Estimated value.
D = Compound was identified in an analysis at a secondary dilution factor.

Organic Compounds :

B = Compound was found in both the sample And associated laboratory blank.

Inorganic Compounds :

B = Result Is between instrument detection limit And contract required reporting limit.

Section 10

Q-2 2020 Quarterly Operations Summary
OU III HFBR Tritium Pump and Recharge System
(System Closed)

Process: Pump and recharge (to the RAV basin) with monitored natural attenuation for tritium. Carbon filtration is also included in the pump and recharge system to remove VOCs that are also present in the groundwater.

Goal: Reach Maximum Contaminant Levels (MCLs) in core monitoring wells within 30 years for the Upper Glacial aquifer (by 2030). NYSDEC and EPA approved of the Petition for Closure in August 2018 and March 2019, respectively.

Start Date: May 1997

Table 10-1
OU III HFBR Pump and Recharge System
Pumping Rates (gpm)

Extraction Well	**EW-9**	**EW-10**	**EW-11**	**EW-16**
Site Id #	105-40	105-39	105-41	096-119
Screen Interval (ft bls)	130-150	130-150	130-150	80-120
Desired Flow Rate (gpm)	0 *	0 *	0 *	0 *
April (Avg monthly gpm)	0	0	0	0
May "	0	0	0	0
June "	0	0	0	0
Actual (Avg. over Qtr.)	**0**	**0**	**0**	**0**

* The system was approved for closure in March 2019.

Figure 10-1
OU III HFBR Pump & Treat System
Extraction Wells Tritium Concentrations vs. Time

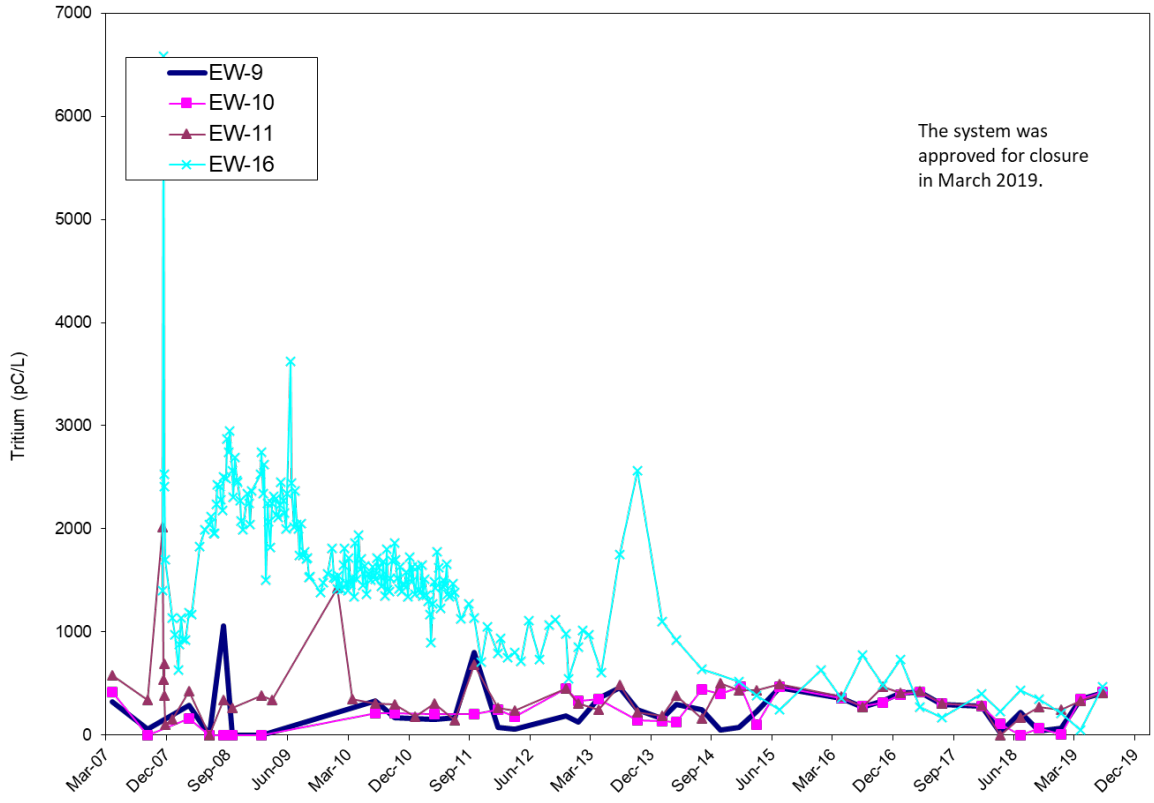

Table 10-2
Effluent Water Quality
SPDES Equivalency Permit Concentrations April 1, 2020 – June 30, 2020

Parameter	Permit Limit	Max. Measured Value	Units	Frequency
Flow	Monitor	NA	GPD	Continuous
pH (range)	5.6 - 8.5	NA	SU	Weekly
Carbon Tetrachloride	5.0	NA	ug/L	2/Month
Chloroform	7.0	NA	ug/L	2/Month
1,1-Dichloroethane	5.0	NA	ug/L	2/Month

Parameter	Permit Limit	Max. Measured Value	Units	Frequency
1,2-Dichloroethane	**0.6**	**NA**	**ug/L**	**2/Month**
1,1-Dichloroethene	**5.0**	**NA**	**ug/L**	**2/Month**
Cis-1,2-Dichloroethylene	**5.0**	**NA**	**ug/L**	**2/Month**
trans-1,2-Dichloroethylene	**5.0**	**NA**	**ug/L**	**2/Month**
Tetrachloroethylene	**5.0**	**NA**	**ug/L**	**2/Month**
1,1,1-Trichloroethane	**5.0**	**NA**	**ug/L**	**2/Month**
Trichloroethylene	**5.0**	**NA**	**ug/L**	**2/Month**

NA = Not applicable. The system is closed.

Monitoring Activities

The current monitoring well network is depicted on Figure 10-1. The second quarter monitoring well analytical results are shown on Table 10-3. The highest tritium concentration immediately downgradient of the HFBR in the second quarter of 2020 was 25,300 pCi/L in well 075-806. This well is located on the lawn of the HFBR immediately north of Cornell Avenue. Sampling of the extraction wells for this system was discontinued in July 2019.

System Operations

April through June 2020:

The system remained closed.

Planned Operational Changes

- Maintain the monitoring wells, extraction wells and carbon vessels until a determination is made on their utilization related to emerging contaminants.

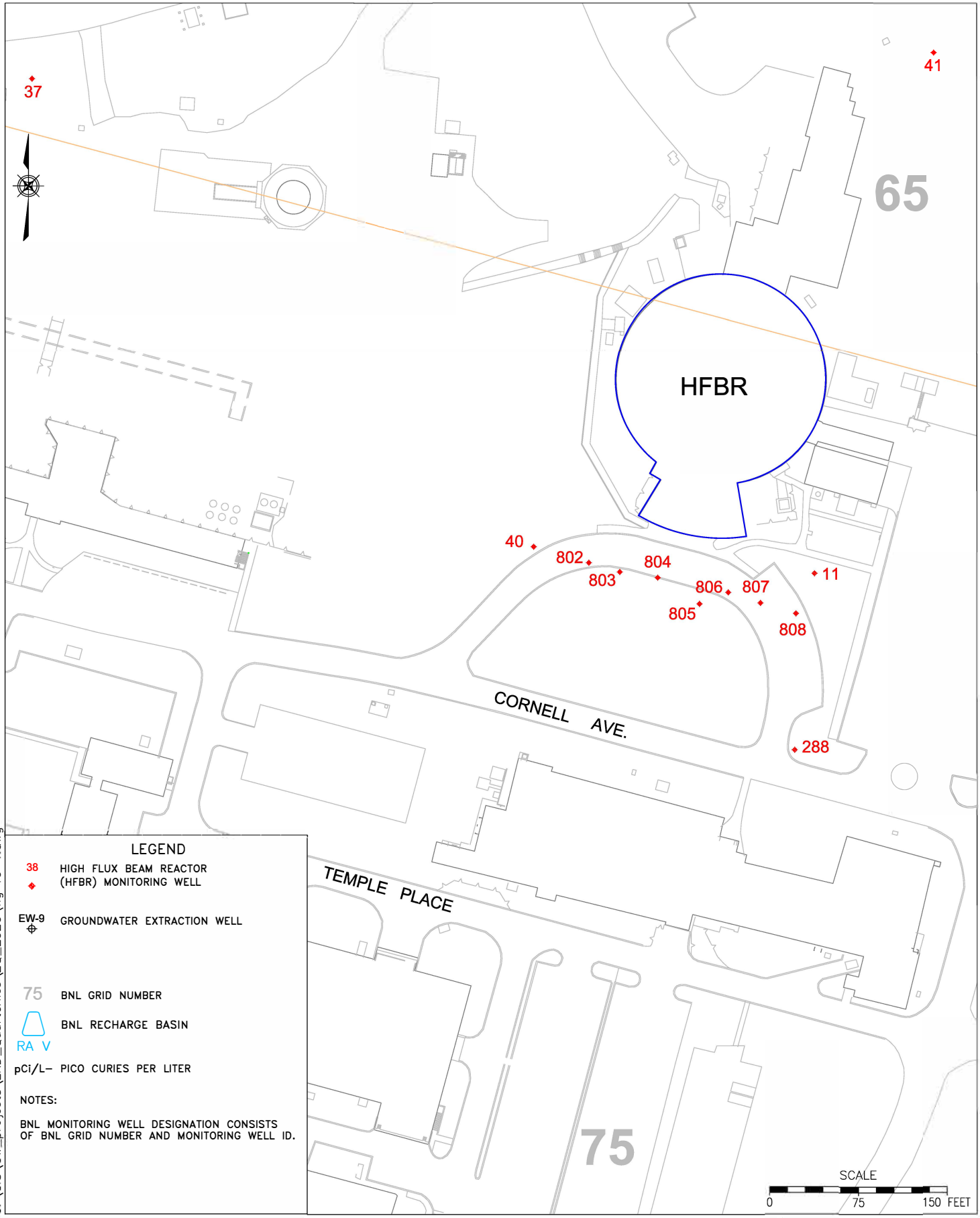

BROOKHAVEN NATIONAL LABORATORY

ENVIRONMENTAL PROTECTION DIVISION

TITLE:

OU III HFBR AOC 29

SECOND QUARTER 2020 OPERATIONS REPORT

DWN:	VT: HZ.:	DATE:	PROJECT NO.:
AJZ	–	06/14/16	–
CHKD:	APPD:	REV.:	NOTES:
LDS	–	09/09/20	–

FIGURE NO.: 10–1

Table 10-3
OU III HFBR Tritium Plume Monitoring Well Data
'Hits Only' April through June 2020

Site ID : 075-11

Chemical	Sample Date	Value	Det. Limit	Error	Units	Depth	Qual
Tritium	04/08/2020	4770	387	682	PCI/L	61.50	

Site ID : 075-40

Chemical	Sample Date	Value	Det. Limit	Error	Units	Depth	Qual
Perfluorobutyric acid (PFBA)	04/13/2020	12.5	1.72	--	NG/L	122.50	
Perfluoroheptanoic acid (PFHpA)	04/13/2020	1.42	1.72	--	NG/L	122.50	J
Perfluorohexanesulfonate (PFHxS)	04/13/2020	2.14	1.57	--	NG/L	122.50	
Perfluorohexanoic acid (PFHxA)	04/13/2020	1.78	1.72	--	NG/L	122.50	
Perfluorononanoic acid (PFNA)	04/13/2020	4.42	1.72	--	NG/L	122.50	
Perfluorooctanesulfonate (PFOS)	04/13/2020	19.3	1.72	--	NG/L	122.50	
Perfluorooctanoic acid (PFOA)	04/13/2020	7.16	1.72	--	NG/L	122.50	
Perfluoropentanoic acid (PFPeA)	04/13/2020	6.8	1.72	--	NG/L	122.50	

Site ID : 075-804

Chemical	Sample Date	Value	Det. Limit	Error	Units	Depth	Qual
Tritium	04/08/2020	3370	391	555	PCI/L	52.69	

Site ID : 075-805

Chemical	Sample Date	Value	Det. Limit	Error	Units	Depth	Qual
Tritium	04/09/2020	1210	378	339	PCI/L	53.23	

Site ID : 075-806

Chemical	Sample Date	Value	Det. Limit	Error	Units	Depth	Qual
Tritium	04/08/2020	25300	391	2510	PCI/L	51.97	

Site ID : 075-808

Chemical	Sample Date	Value	Det. Limit	Error	Units	Depth	Qual
Tritium	04/08/2020	829	394	308	PCI/L	49.74	

Qualifiers :

J = Estimated value.

D = Compound was identified in an analysis at a secondary dilution factor.

Organic Compounds :

B = Compound was found in both the sample And associated laboratory blank.

Inorganic Compounds :

B = Result Is between instrument detection limit And contract required reporting limit.

Section 11

Q2-2020 Operations Summary
OU III Western South Boundary Pump & Treat System

Process: Groundwater extraction and air stripping treatment. As of March 2019, the water is treated at the OU III South Boundary/Middle Road air stripper towers and discharged to both the OU III and RA V recharge basins.

Goal: Reach Maximum Contaminant Levels (MCLs) in core monitoring wells in OU III within 30 years for the Upper Glacial aquifer (by 2030).

Start Date: September 2002

Table 11-1
OU III Western South Boundary Pump & Treat System
Pumping Rates (gpm)

Extraction Well	WSB-1	WSB-2	WSB-3	WSB-4	WSB-5	WSB-6
Site ID #	126-12	127-05	111-17	119-13	130-12	130-13
Screen Interval (ft bls)	140-160	150-170	168-188	170-190	160-190	196-216
Desired Flow Rate (GPM)	100	150	75	75	75	75
April	68	0	65	77	58	59
May	58	0	72	75	59	61
June	75	0	75	60	60	61
Actual (Avg. over Qtr.)	**67**	**0**	**70**	**70**	**59**	**60**

Extraction well WSB-2 is in standby mode. Extraction wells WSB-3 through WSB-6 became operational in March 2019.

Figure 11-1
OU III Western South Boundary Pump & Treat System
Cumulative Mass Removal of VOCs vs. Time

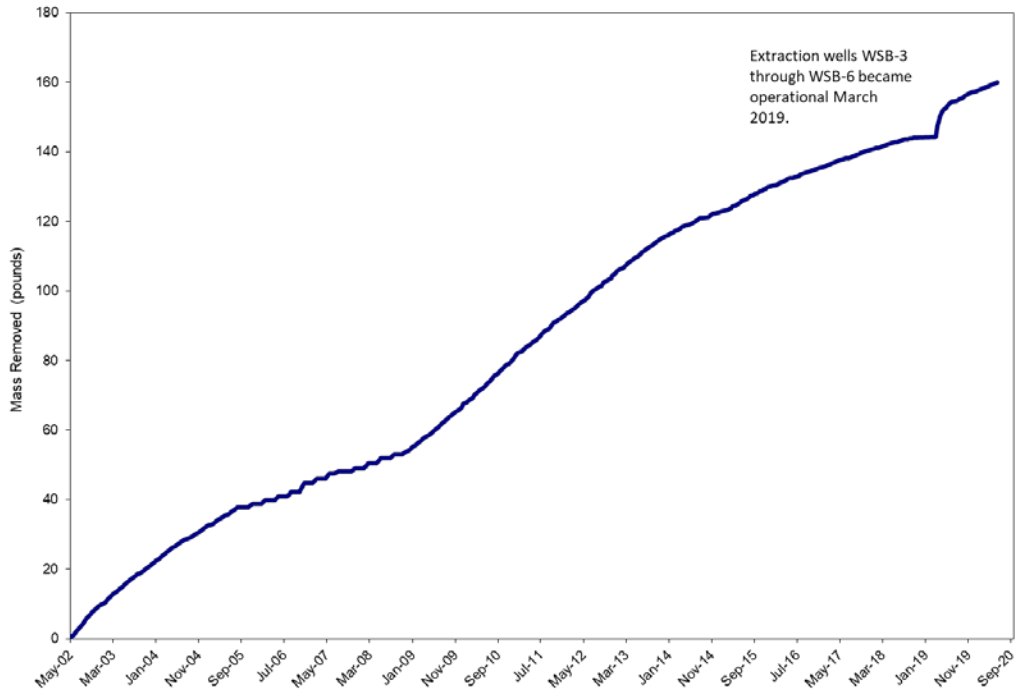

Figure 11-2
OU III Western South Boundary Pump & Treat System
Influent TVOC Concentrations vs. Time

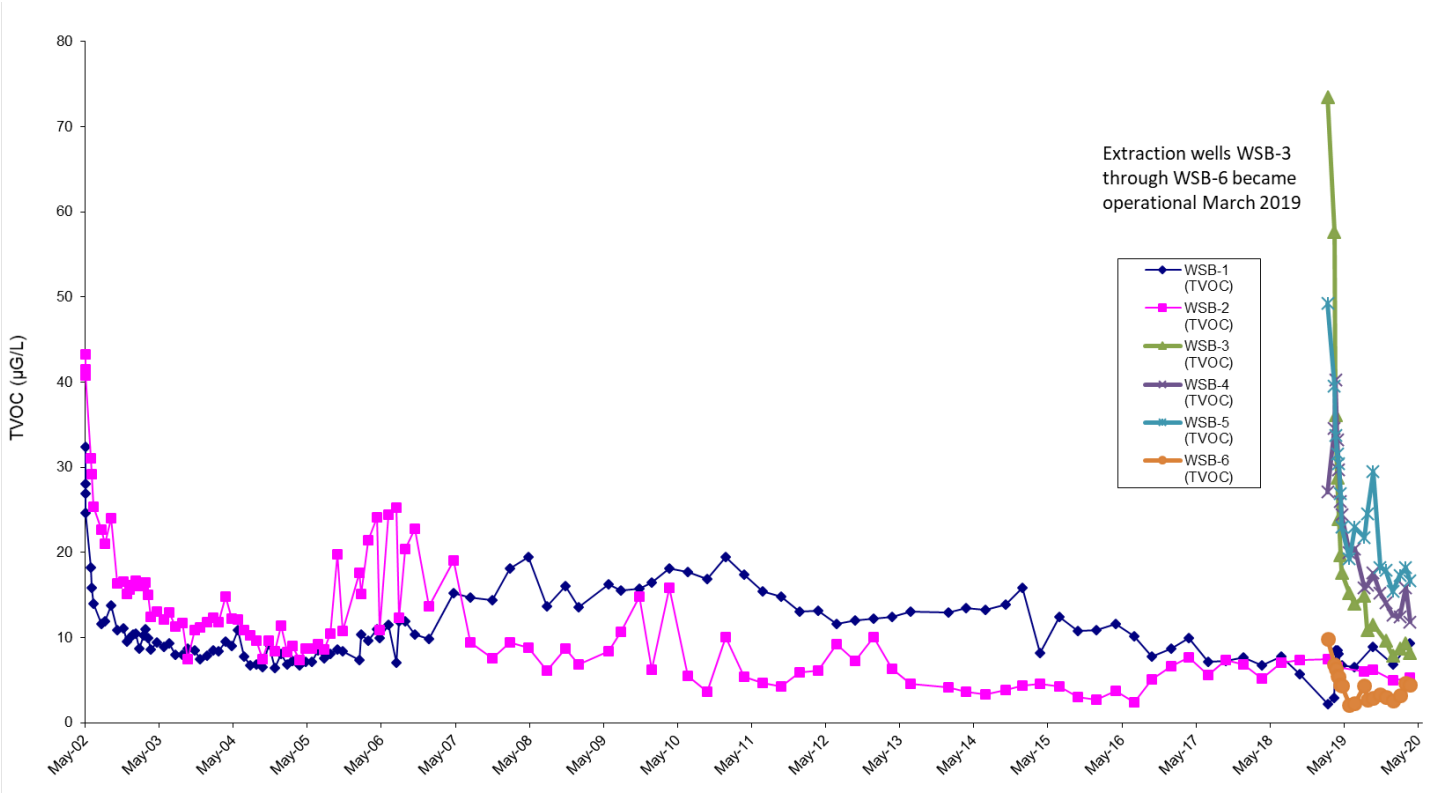

Table 11-2
Effluent Water Quality
SPDES Equivalency Permit Concentrations April 1, 2020 – June 30, 2020

Parameter	Permit Limit	Max. Measured Value	Units	Frequency
Flow	Monitor	462,806 [1]	GPD	Continuous
pH (range)	6.5 - 8.5	7.1 – 7.3	SU	Monthly
Carbon Tetrachloride	5	<0.50	ug/L	2/Month
Chloroform	7	<0.50	ug/L	2/Month
Dichlorodifluoromethane	5	<0.50	ug/L	2/Month
1,1-Dichloroethane	5	<0.50	ug/L	2/Month
1,1-Dichloroethylene	5	<0.50	ug/L	2/Month
Methyl Chloride	5	<0.50	ug/L	2/Month
Tetrachloroethylene	5	<0.50	ug/L	2/Month
Toluene	5	<0.50	ug/L	2/Month
1,1,1-Trichloroethane	5	<0.50	ug/L	2/Month
1,1,2-Tricholorethane	5	<0.50	ug/L	2/Month
Trichloroethylene	10	<0.50	ug/L	2/Month

[1] The average flow for the operational period at the influent flow meter.
Note: As of March 2019, the water from the Western South Boundary is treated at the OU III South Boundary/Middle Road air stripper towers and discharged under that equivalency permit. This change in discharge location was reflected starting with the April 2019 DMR.

System Operations

April 2020:

Extraction well WSB-1, WSB-3, WSB-4, WSB-5, WSB-6 were running normally. Extraction well WSB-2 was in standby mode. The system treated approximately 14 million gallons of water.

May 2020:
Extraction well WSB-1, WSB-3, WSB-4, WSB-5, WSB-6 were running normally. The system was off for five days for maintenance. Extraction well WSB-2 was in standby mode. The system treated approximately 14 million gallons of water.

June 2020:
Extraction well WSB-1, WSB-3, WSB-4, WSB-5, WSB-6 were running normally. Extraction well WSB-2 was in standby mode. The system treated approximately 14 million gallons of water.

The system treated approximately 42 million gallons of water during the second quarter of 2020.

Planned Operational Changes

- Continue full-time operation of extraction well WSB-1 based on elevated concentrations persisting at well 126-14.
- Continue full time operation of extraction wells WSB-3 through WSB-6. Replace extraction well WSB-4 flow meter.
- Based on the low TVOC concentrations below the capture goal of 20 µg/L, maintain extraction well WSB-2 in standby mode. If TVOC concentrations greater than 20 µg/L are observed in WSB-2 or the adjacent core monitoring wells, extraction well WSB-2 may be put into full time operation. During the second quarter, WSB-2 and adjacent monitoring wells were below the TVOC capture goal of 20 µg/L.

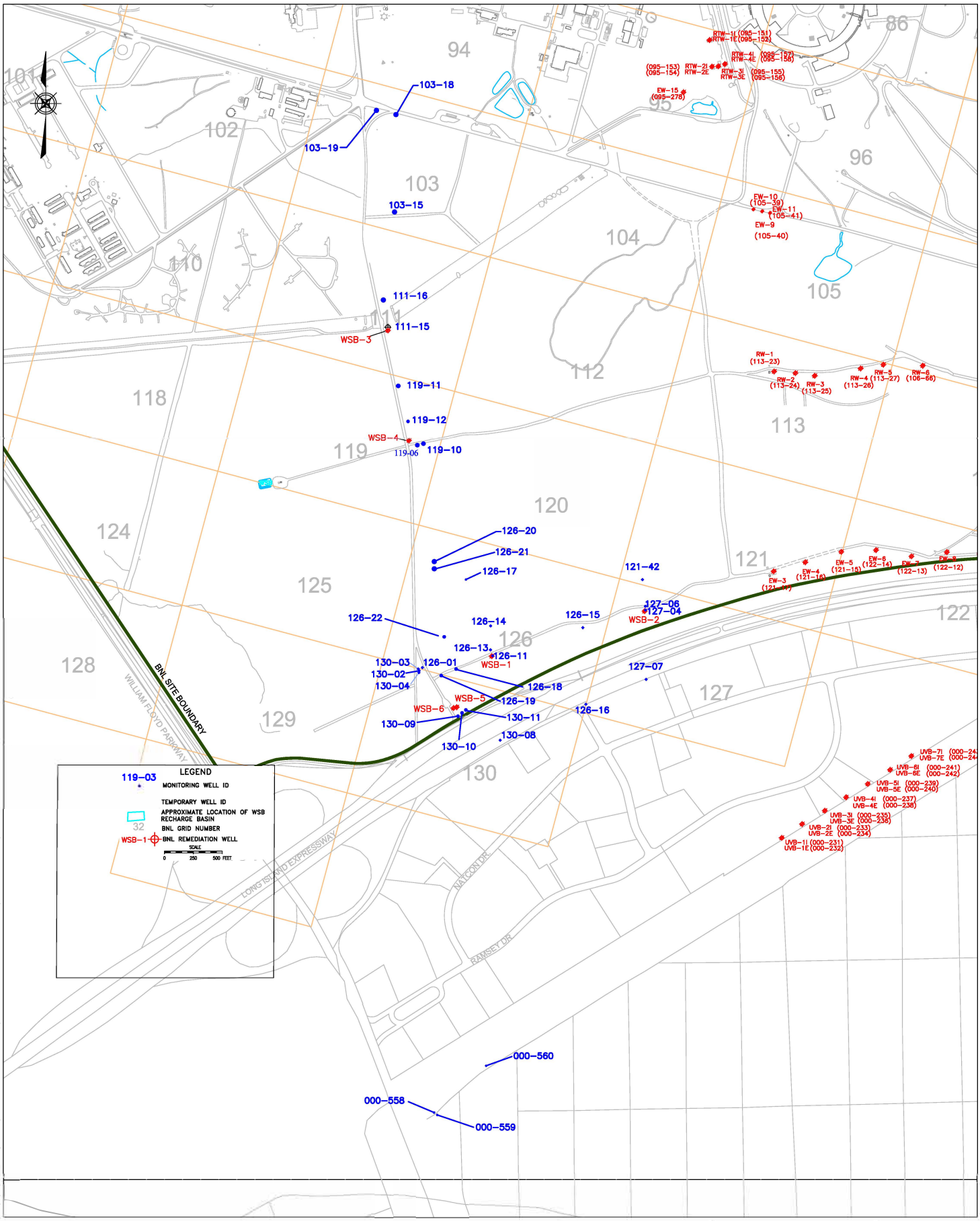

\\OERNT\GIS\GW_PROJECTS\ERD QUARTERLIES\2Q_2020\FIG 11-3.DWG

BROOKHAVEN NATIONAL LABORATORY

ENVIRONMENTAL PROTECTION DIVISION

OU III WESTERN SOUTH BOUNDARY PUMP AND TREAT SYSTEM MONITORING WELL LOCATIONS

SITEWIDE REMEDIATION SYSTEMS
SECOND QUARTER 2020 OPERATIONS REPORT

DWN:	VT: HZ.:	DATE:	PROJECT NO.:
JEB	–	09/26/05	–
CHKD:	APPD:	REV.:	NOTES:
LDS	--	09/09/20	–

FIGURE NO.: 11-3

Table 11-3
OU III Western South Boundary Monitoring Well Data
'Hits Only' April through June 2020

Site ID : 000-558

Chemical	Sample Date	Value	Det. Limit	Error	Units	Depth	Qual
1,1,1-Trichloroethane	06/10/2020	2.9	0.5	--	UG/L	165.00	
1,1-Dichloroethane	06/10/2020	0.84	0.5	--	UG/L	165.00	
1,1-Dichloroethylene	06/10/2020	3.4	0.5	--	UG/L	165.00	
524.2 TVOC	06/10/2020	16.94	--	--	UG/L	165.00	
Chloroform	06/10/2020	4.3	0.5	--	UG/L	165.00	
Dichlorodifluoromethane	06/10/2020	1.7	0.66	--	UG/L	165.00	
Trichloroethylene	06/10/2020	3.8	0.5	--	UG/L	165.00	

Site ID : 000-559

Chemical	Sample Date	Value	Det. Limit	Error	Units	Depth	Qual
524.2 TVOC	06/10/2020	1.6	--	--	UG/L	215.00	
Dichlorodifluoromethane	06/10/2020	1.6	0.66	--	UG/L	215.00	

Site ID : 000-560

Chemical	Sample Date	Value	Det. Limit	Error	Units	Depth	Qual
1,1,1-Trichloroethane	06/10/2020	2.1	0.5	--	UG/L	159.00	
1,1-Dichloroethane	06/10/2020	0.84	0.5	--	UG/L	159.00	
1,1-Dichloroethylene	06/10/2020	3.3	0.5	--	UG/L	159.00	
524.2 TVOC	06/10/2020	15.54	--	--	UG/L	159.00	
Chloroform	06/10/2020	2.6	0.5	--	UG/L	159.00	
Dichlorodifluoromethane	06/10/2020	4.6	0.66	--	UG/L	159.00	
Trichloroethylene	06/10/2020	2.1	0.5	--	UG/L	159.00	

Site ID : 103-15

Chemical	Sample Date	Value	Det. Limit	Error	Units	Depth	Qual
1,1-Dichloroethane	06/01/2020	5.7	0.5	--	UG/L	200.00	
1,1-Dichloroethylene	06/01/2020	5.7	0.5	--	UG/L	200.00	
524.2 TVOC	06/01/2020	24.7	--	--	UG/L	200.00	
Dichlorodifluoromethane	06/01/2020	7.5	0.66	--	UG/L	200.00	
Trichloroethylene	06/01/2020	5.8	0.5	--	UG/L	200.00	

Site ID : 103-18

Chemical	Sample Date	Value	Det. Limit	Error	Units	Depth	Qual
1,1-Dichloroethane	06/01/2020	1.3	0.5	--	UG/L	170.00	
1,1-Dichloroethylene	06/01/2020	2.1	0.5	--	UG/L	170.00	
524.2 TVOC	06/01/2020	10.4	--	--	UG/L	170.00	
Dichlorodifluoromethane	06/01/2020	4.1	0.66	--	UG/L	170.00	

Table 11-3
OU III Western South Boundary Monitoring Well Data
'Hits Only' April through June 2020

Site ID : 103-18

Chemical	Sample Date	Value	Det. Limit	Error	Units	Depth	Qual
Trichloroethylene	06/01/2020	2.9	0.5	--	UG/L	170.00	

Site ID : 103-19

Chemical	Sample Date	Value	Det. Limit	Error	Units	Depth	Qual
1,1-Dichloroethane	06/01/2020	1.2	0.5	--	UG/L	170.00	
1,1-Dichloroethylene	06/01/2020	1.7	0.5	--	UG/L	170.00	
524.2 TVOC	06/01/2020	8.3	--	--	UG/L	170.00	
Dichlorodifluoromethane	06/01/2020	2.2	0.66	--	UG/L	170.00	
Trichloroethylene	06/01/2020	3.2	0.5	--	UG/L	170.00	

Site ID : 111-15

Chemical	Sample Date	Value	Det. Limit	Error	Units	Depth	Qual
1,1,1-Trichloroethane	06/01/2020	0.36	0.5	--	UG/L	175.00	J
1,1-Dichloroethylene	06/01/2020	0.9	0.5	--	UG/L	175.00	
524.2 TVOC	06/01/2020	1.26	--	--	UG/L	175.00	

Site ID : 111-16

Chemical	Sample Date	Value	Det. Limit	Error	Units	Depth	Qual
1,1,1-Trichloroethane	06/01/2020	1	0.5	--	UG/L	173.00	
1,1-Dichloroethane	06/01/2020	1.5	0.5	--	UG/L	173.00	
1,1-Dichloroethylene	06/01/2020	3.2	0.5	--	UG/L	173.00	
524.2 TVOC	06/01/2020	8.17	--	--	UG/L	173.00	
Dichlorodifluoromethane	06/01/2020	1	0.66	--	UG/L	173.00	
Tetrachloroethylene	06/01/2020	0.37	0.5	--	UG/L	173.00	J
Trichloroethylene	06/01/2020	1.1	0.5	--	UG/L	173.00	

Site ID : 119-06

Chemical	Sample Date	Value	Det. Limit	Error	Units	Depth	Qual
524.2 TVOC	06/02/2020	0	--	--	UG/L	130.00	

Site ID : 119-10

Chemical	Sample Date	Value	Det. Limit	Error	Units	Depth	Qual
1,1-Dichloroethane	06/02/2020	2.3	0.5	--	UG/L	200.00	
1,1-Dichloroethylene	06/02/2020	2.1	0.5	--	UG/L	200.00	
524.2 TVOC	06/02/2020	9.3	--	--	UG/L	200.00	
Dichlorodifluoromethane	06/02/2020	3	0.66	--	UG/L	200.00	
Trichloroethylene	06/02/2020	1.9	0.5	--	UG/L	200.00	

Site ID : 119-11

Chemical	Sample Date	Value	Det. Limit	Error	Units	Depth	Qual
1,1,1-Trichloroethane	06/02/2020	11	2.5	--	UG/L	180.00	

Table 11-3
OU III Western South Boundary Monitoring Well Data
'Hits Only' April through June 2020

Site ID : 119-11

Chemical	Sample Date	Value	Det. Limit	Error	Units	Depth	Qual
1,1-Dichloroethylene	06/02/2020	42	2.5	--	UG/L	180.00	
524.2 TVOC	06/02/2020	65.41	--	--	UG/L	180.00	

Site ID : 119-12

Chemical	Sample Date	Value	Det. Limit	Error	Units	Depth	Qual
1,1,1-Trichloroethane	06/02/2020	9.6	0.5	--	UG/L	179.00	
1,1-Dichloroethane	06/02/2020	2.1	0.5	--	UG/L	179.00	
1,1-Dichloroethylene	06/02/2020	10	0.5	--	UG/L	179.00	
524.2 TVOC	06/02/2020	26.73	--	--	UG/L	179.00	
Chloroform	06/02/2020	0.33	0.5	--	UG/L	179.00	J
Trichloroethylene	06/02/2020	4.7	0.5	--	UG/L	179.00	

Site ID : 126-11

Chemical	Sample Date	Value	Det. Limit	Error	Units	Depth	Qual
524.2 TVOC	06/02/2020	0	--	--	UG/L	155.00	

Site ID : 126-13

Chemical	Sample Date	Value	Det. Limit	Error	Units	Depth	Qual
524.2 TVOC	06/03/2020	0	--	--	UG/L	155.00	

Site ID : 126-14

Chemical	Sample Date	Value	Det. Limit	Error	Units	Depth	Qual
1,1,1-Trichloroethane	06/03/2020	31	0.5	--	UG/L	155.00	
1,1-Dichloroethylene	06/03/2020	31	0.5	--	UG/L	155.00	
1,2-Dichloroethane	06/03/2020	0.51	0.5	--	UG/L	155.00	
524.2 TVOC	06/03/2020	65.51	--	--	UG/L	155.00	
Trichloroethylene	06/03/2020	3	0.5	--	UG/L	155.00	

Site ID : 126-16

Chemical	Sample Date	Value	Det. Limit	Error	Units	Depth	Qual
1,1,1-Trichloroethane	06/09/2020	2.1	0.5	--	UG/L	135.00	
1,1-Dichloroethane	06/09/2020	0.9	0.5	--	UG/L	135.00	
1,1-Dichloroethylene	06/09/2020	2.9	0.5	--	UG/L	135.00	
524.2 TVOC	06/09/2020	15	--	--	UG/L	135.00	
Chloroform	06/09/2020	3	0.5	--	UG/L	135.00	
Dichlorodifluoromethane	06/09/2020	3.2	0.66	--	UG/L	135.00	
Trichloroethylene	06/09/2020	2.9	0.5	--	UG/L	135.00	

Site ID : 126-17

Chemical	Sample Date	Value	Det. Limit	Error	Units	Depth	Qual
1,1,1-Trichloroethane	06/03/2020	0.3	0.5	--	UG/L	140.00	J

Table 11-3
OU III Western South Boundary Monitoring Well Data
'Hits Only' April through June 2020

Site ID : 126-17

Chemical	Sample Date	Value	Det. Limit	Error	Units	Depth	Qual
524.2 TVOC	06/03/2020	0.3	--	--	UG/L	140.00	

Site ID : 126-18

Chemical	Sample Date	Value	Det. Limit	Error	Units	Depth	Qual
1,1,1-Trichloroethane	06/02/2020	17	0.5	--	UG/L	165.00	
1,1-Dichloroethylene	06/02/2020	25	0.5	--	UG/L	165.00	
1,2-Dichloroethane	06/02/2020	0.55	0.5	--	UG/L	165.00	
524.2 TVOC	06/02/2020	43.43	--	--	UG/L	165.00	
Tetrachloroethylene	06/02/2020	0.37	0.5	--	UG/L	165.00	J
Trichloroethylene	06/02/2020	0.51	0.5	--	UG/L	165.00	

Site ID : 126-19

Chemical	Sample Date	Value	Det. Limit	Error	Units	Depth	Qual
1,1,1-Trichloroethane	06/02/2020	1.6	0.5	--	UG/L	195.00	
1,1-Dichloroethane	06/02/2020	1.9	0.5	--	UG/L	195.00	
1,1-Dichloroethylene	06/02/2020	3.8	0.5	--	UG/L	195.00	
524.2 TVOC	06/02/2020	17.39	--	--	UG/L	195.00	
Chloroform	06/02/2020	0.69	0.5	--	UG/L	195.00	
Dichlorodifluoromethane	06/02/2020	9.4	0.66	--	UG/L	195.00	

Site ID : 126-20

Chemical	Sample Date	Value	Det. Limit	Error	Units	Depth	Qual
1,1,1-Trichloroethane	06/03/2020	18	0.5	--	UG/L	140.00	
1,1-Dichloroethylene	06/03/2020	21	0.5	--	UG/L	140.00	
1,2-Dichloroethane	06/03/2020	0.48	0.5	--	UG/L	140.00	J
524.2 TVOC	06/03/2020	41.19	--	--	UG/L	140.00	
Chloroform	06/03/2020	0.46	0.5	--	UG/L	140.00	J
Tetrachloroethylene	06/03/2020	0.41	0.5	--	UG/L	140.00	J
Trichloroethylene	06/03/2020	0.84	0.5	--	UG/L	140.00	

Site ID : 126-21

Chemical	Sample Date	Value	Det. Limit	Error	Units	Depth	Qual
1,1,1-Trichloroethane	06/03/2020	0.57	0.5	--	UG/L	204.00	
1,1-Dichloroethylene	06/03/2020	0.8	0.5	--	UG/L	204.00	
524.2 TVOC	06/03/2020	1.86	--	--	UG/L	204.00	
Chloroform	06/03/2020	0.49	0.5	--	UG/L	204.00	J

Site ID : 127-04

Chemical	Sample Date	Value	Det. Limit	Error	Units	Depth	Qual
1,1,1-Trichloroethane	06/10/2020	0.55	0.5	--	UG/L	155.00	

Table 11-3
OU III Western South Boundary Monitoring Well Data
'Hits Only' April through June 2020

Site ID : 127-04

Chemical	Sample Date	Value	Det. Limit	Error	Units	Depth	Qual
1,1-Dichloroethylene	06/10/2020	0.52	0.5	--	UG/L	155.00	
524.2 TVOC	06/10/2020	2.72	--	--	UG/L	155.00	
Chloroform	06/10/2020	0.45	0.5	--	UG/L	155.00	J
Trichloroethylene	06/10/2020	1.2	0.5	--	UG/L	155.00	

Site ID : 127-07

Chemical	Sample Date	Value	Det. Limit	Error	Units	Depth	Qual
524.2 TVOC	06/09/2020	0	--	--	UG/L	151.00	

Site ID : 130-02

Chemical	Sample Date	Value	Det. Limit	Error	Units	Depth	Qual
524.2 TVOC	06/03/2020	0.89	--	--	UG/L	115.00	
Chloroform	06/03/2020	0.89	0.5	--	UG/L	115.00	

Site ID : 130-08

Chemical	Sample Date	Value	Det. Limit	Error	Units	Depth	Qual
524.2 TVOC	06/09/2020	2	--	--	UG/L	150.00	
Chloroform	06/09/2020	0.99	0.5	--	UG/L	150.00	
Tetrachloroethylene	06/09/2020	0.55	0.5	--	UG/L	150.00	
Trichloroethylene	06/09/2020	0.46	0.5	--	UG/L	150.00	J

Site ID : 130-09

Chemical	Sample Date	Value	Det. Limit	Error	Units	Depth	Qual
524.2 TVOC	06/09/2020	0.56	--	--	UG/L	140.00	
Chloroform	06/09/2020	0.56	0.5	--	UG/L	140.00	

Site ID : 130-10

Chemical	Sample Date	Value	Det. Limit	Error	Units	Depth	Qual
524.2 TVOC	06/09/2020	0.41	--	--	UG/L	155.00	
Chloroform	06/09/2020	0.41	0.5	--	UG/L	155.00	J

Site ID : 130-11

Chemical	Sample Date	Value	Det. Limit	Error	Units	Depth	Qual
1,1,1-Trichloroethane	06/09/2020	1.3	0.5	--	UG/L	200.00	
1,1-Dichloroethylene	06/09/2020	1.4	0.5	--	UG/L	200.00	
524.2 TVOC	06/09/2020	3.01	--	--	UG/L	200.00	
Chloroform	06/09/2020	0.31	0.5	--	UG/L	200.00	J

Site ID : 130-14

Chemical	Sample Date	Value	Det. Limit	Error	Units	Depth	Qual
1,1-Dichloroethane	06/10/2020	0.76	0.5	--	UG/L	208.00	

Table 11-3
OU III Western South Boundary Monitoring Well Data
'Hits Only' April through June 2020

Site ID : 130-14

Chemical	Sample Date	Value	Det. Limit	Error	Units	Depth	Qual
1,1-Dichloroethylene	06/10/2020	0.74	0.5	--	UG/L	208.00	
524.2 TVOC	06/10/2020	23.5	--	--	UG/L	208.00	
Dichlorodifluoromethane	06/10/2020	22	0.66	--	UG/L	208.00	

Table 11-4
OU III Western South Boundary Extraction Well Data
'Hits Only' April through June 2020

Site ID : 111-17 (WSB-3)

Chemical	Sample Date	Value	Det. Limit	Error	Units	Depth	Qual
1,1,1-Trichloroethane	04/01/2020	1.7	0.5	--	UG/L	0.00	
1,1-Dichloroethane	04/01/2020	0.88	0.5	--	UG/L	0.00	
1,1-Dichloroethylene	04/01/2020	4.4	0.5	--	UG/L	0.00	
524.2 TVOC	04/01/2020	8.22	--	--	UG/L	0.00	
Chloroform	04/01/2020	0.55	0.5	--	UG/L	0.00	
Trichloroethylene	04/01/2020	0.69	0.5	--	UG/L	0.00	

Site ID : 119-13 (WSB-4)

Chemical	Sample Date	Value	Det. Limit	Error	Units	Depth	Qual
1,1,1-Trichloroethane	04/01/2020	4.3	0.5	--	UG/L	0.00	
1,1-Dichloroethane	04/01/2020	0.57	0.5	--	UG/L	0.00	
1,1-Dichloroethylene	04/01/2020	5.8	0.5	--	UG/L	0.00	
524.2 TVOC	04/01/2020	11.84	--	--	UG/L	0.00	
Chloroform	04/01/2020	0.35	0.5	--	UG/L	0.00	J
Trichloroethylene	04/01/2020	0.82	0.5	--	UG/L	0.00	

Site ID : 126-12 (WSB-1)

Chemical	Sample Date	Value	Det. Limit	Error	Units	Depth	Qual
1,1,1-Trichloroethane	04/01/2020	3.5	0.5	--	UG/L	0.00	
1,1-Dichloroethylene	04/01/2020	4.4	0.5	--	UG/L	0.00	
524.2 TVOC	04/01/2020	9.37	--	--	UG/L	0.00	
Chloroform	04/01/2020	0.77	0.5	--	UG/L	0.00	
Trichloroethylene	04/01/2020	0.7	0.5	--	UG/L	0.00	

Site ID : 127-05 (WSB-2)

Chemical	Sample Date	Value	Det. Limit	Error	Units	Depth	Qual
1,1,1-Trichloroethane	04/01/2020	0.94	0.5	--	UG/L	0.00	
1,1-Dichloroethane	04/01/2020	0.42	0.5	--	UG/L	0.00	J
1,1-Dichloroethylene	04/01/2020	0.96	0.5	--	UG/L	0.00	
524.2 TVOC	04/01/2020	5.32	--	--	UG/L	0.00	
Chloroform	04/01/2020	1	0.5	--	UG/L	0.00	
Trichloroethylene	04/01/2020	2	0.5	--	UG/L	0.00	

Site ID : 130-12 (WSB-5)

Chemical	Sample Date	Value	Det. Limit	Error	Units	Depth	Qual
1,1,1-Trichloroethane	04/01/2020	5.6	0.5	--	UG/L	0.00	
1,1-Dichloroethane	04/01/2020	0.37	0.5	--	UG/L	0.00	J

Table 11-4
OU III Western South Boundary Extraction Well Data
'Hits Only' April through June 2020

Site ID : 130-12 (WSB-5)

Chemical	Sample Date	Value	Det. Limit	Error	Units	Depth	Qual
1,1-Dichloroethylene	04/01/2020	5.5	0.5	--	UG/L	0.00	
524.2 TVOC	04/01/2020	16.67	--	--	UG/L	0.00	
Chloroform	04/01/2020	1.7	0.5	--	UG/L	0.00	
Dichlorodifluoromethane	04/01/2020	2.2	0.66	--	UG/L	0.00	
Trichloroethylene	04/01/2020	1.3	0.5	--	UG/L	0.00	

Site ID : 130-13 (WSB-6)

Chemical	Sample Date	Value	Det. Limit	Error	Units	Depth	Qual
1,1-Dichloroethane	04/01/2020	0.36	0.5	--	UG/L	0.00	J
1,1-Dichloroethylene	04/01/2020	0.37	0.5	--	UG/L	0.00	J
524.2 TVOC	04/01/2020	4.43	--	--	UG/L	0.00	
Dichlorodifluoromethane	04/01/2020	3.7	0.66	--	UG/L	0.00	

Table 11-5
OU III Western South Boundary Influent Data
'Hits Only' April through June 2020

Site ID : 121-55 (System Influent)

Chemical	Sample Date	Value	Det. Limit	Error	Units	Depth	Qual
1,1,1-Trichloroethane	04/01/2020	2.5	0.5	--	UG/L	0.00	
1,1-Dichloroethane	04/01/2020	0.37	0.5	--	UG/L	0.00	J
1,1-Dichloroethylene	04/01/2020	3.4	0.5	--	UG/L	0.00	
524.2 TVOC	04/01/2020	8.51	--	--	UG/L	0.00	
Chloroform	04/01/2020	0.62	0.5	--	UG/L	0.00	
Dichlorodifluoromethane	04/01/2020	0.99	0.66	--	UG/L	0.00	
Trichloroethylene	04/01/2020	0.63	0.5	--	UG/L	0.00	
1,1,1-Trichloroethane	05/12/2020	2.9	0.5	--	UG/L	0.00	
1,1-Dichloroethane	05/12/2020	0.45	0.5	--	UG/L	0.00	J
1,1-Dichloroethylene	05/12/2020	5.1	0.5	--	UG/L	0.00	
524.2 TVOC	05/12/2020	10.83	--	--	UG/L	0.00	
Chloroform	05/12/2020	0.67	0.5	--	UG/L	0.00	
Dichlorodifluoromethane	05/12/2020	1	0.66	--	UG/L	0.00	
Trichloroethylene	05/12/2020	0.71	0.5	--	UG/L	0.00	
1,1,1-Trichloroethane	06/03/2020	3.1	0.5	--	UG/L	0.00	
1,1-Dichloroethane	06/03/2020	0.41	0.5	--	UG/L	0.00	J
1,1-Dichloroethylene	06/03/2020	5	0.5	--	UG/L	0.00	
524.2 TVOC	06/03/2020	9.78	--	--	UG/L	0.00	
Chloroform	06/03/2020	0.58	0.5	--	UG/L	0.00	
Trichloroethylene	06/03/2020	0.69	0.5	--	UG/L	0.00	

Table 11-6
OU III Western South Boundary Effluent Data
'Hits Only' April through June 2020

Site ID : 095-270 (System Effluent)

Chemical	Sample Date	Value	Det. Limit	Error	Units	Depth	Qual
524.2 TVOC	04/01/2020	0	--	--	UG/L	0.00	
524.2 TVOC	05/12/2020	0	--	--	UG/L	0.00	
524.2 TVOC	06/03/2020	0	--	--	UG/L	0.00	

Qualifiers :

J = Estimated value.

D = Compound was identified in an analysis at a secondary dilution factor.

Organic Compounds :

B = Compound was found in both the sample And associated laboratory blank.

Inorganic Compounds :

B = Result Is between instrument detection limit And contract required reporting limit.

Section 12
Q2-2020 Operations Summary
OU III Strontium-90 Chemical Holes Treatment System

Process: Groundwater extraction and treatment via zeolite resin (Clinoptilolite) for the removal of Sr-90, with discharge to dry wells.

Goal: Reach Maximum Contaminant Levels (MCLs) in core monitoring wells within 40 years for the Upper Glacial aquifer (by 2040).

Start Date: February 2003

Table 12-1
OU III Sr-90 Chemical Holes
Pumping Rates (gpm)

Extraction Well	EW-1 *	EW-2*	EW-3*
Site Id #	106-92	106-123	106-124
Screen Interval (ft bls)	23.5-38.5	35-45	35-45
Desired Flow Rate (gpm)	0.0	0.0	0.0
April (Avg monthly gpm)	0.0	0.0	0.0
May	0.0	0.0	0.0
June	0.0	0.0	0.0
Actual (Avg. over Qtr. when on)	0.0	0.0	0.0

***** All three extraction wells began pulse pumping (one month on and two months off) in October 2014. In October 2015, EW-1 resumed full time operation. In April 2016, EW-1 was placed into pulsed pumping mode (one month on and one month off). In October 2016, EW-2 and EW-3 were placed in stand-by mode while EW-1 continued in pulsed pumping mode. EW-1 was placed in stand-by mode in July 2018.

Figure 12-1
Chemical Holes Strontium-90 Cumulative Millicuries Removed

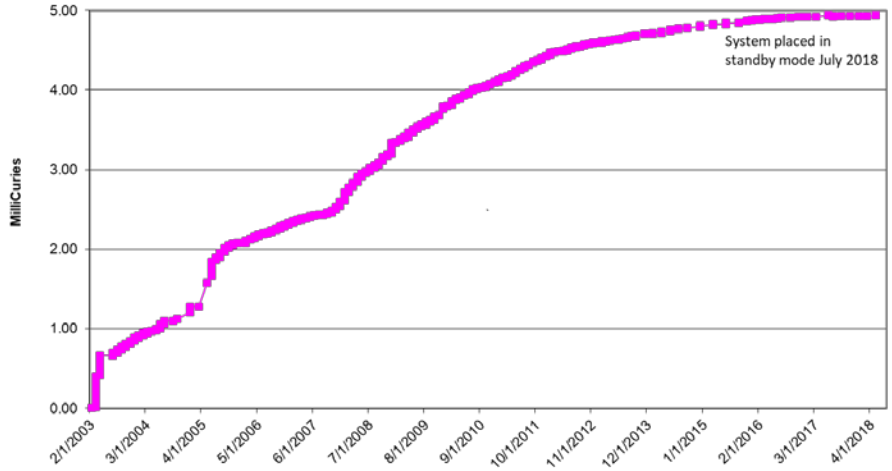

Figure 12-2
Chemical Holes Influent Strontium-90 Concentrations

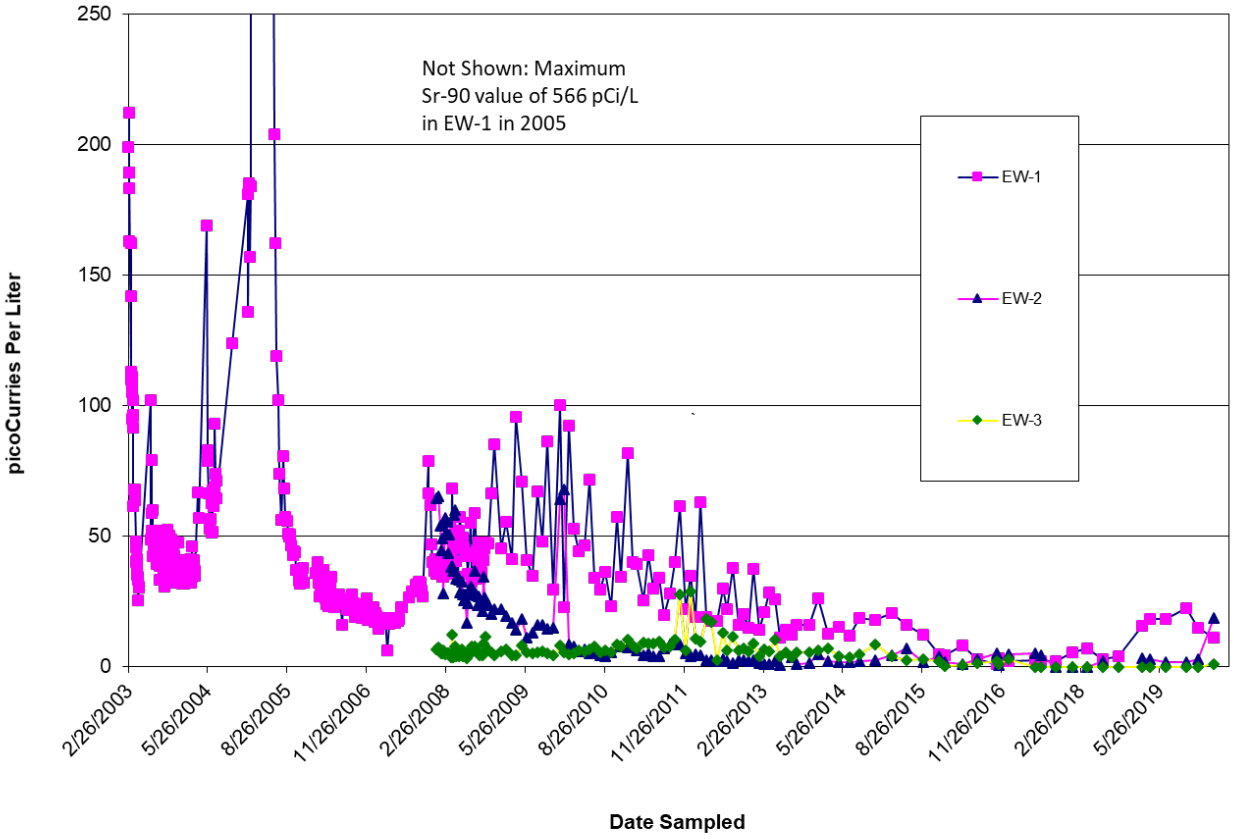

Table 12-2
OU III Sr-90 Chemical Holes Treatment System Effluent Water Quality
SPDES Equivalency Permit Concentrations April 1 – June 30, 2020

Parameter	Permit Limit	Max. Measured Value	Units	Frequency
Flow	**Monitor**	**NA**	**GPM**	**Continuous**
pH (range)	**5.0 - 8.5**	**NA**	**SU**	**Monthly**
Sr-90	**8**	**NA**	**pCi/L**	**Monthly**

NA = Not Applicable. The system was shut down in July 2018.
ND = Not Detected.

Systems Operations

April 2020:

The system was in stand-by mode.

May 2020:

The system was in stand-by mode.

June 2020:

The system was in stand-by mode.

Planned Operational Changes

- Maintain the system in stand-by mode. If significant rebound is identified, the extraction wells may be restarted. During the second quarter, Sr-90 concentrations in extraction well EW-3 was below the drinking water standard. Extraction well EW-1 and EW-2 had Sr-90 concentration of 11.3 pCi/L and 18.7 pCi/L for the second quarter 2020.

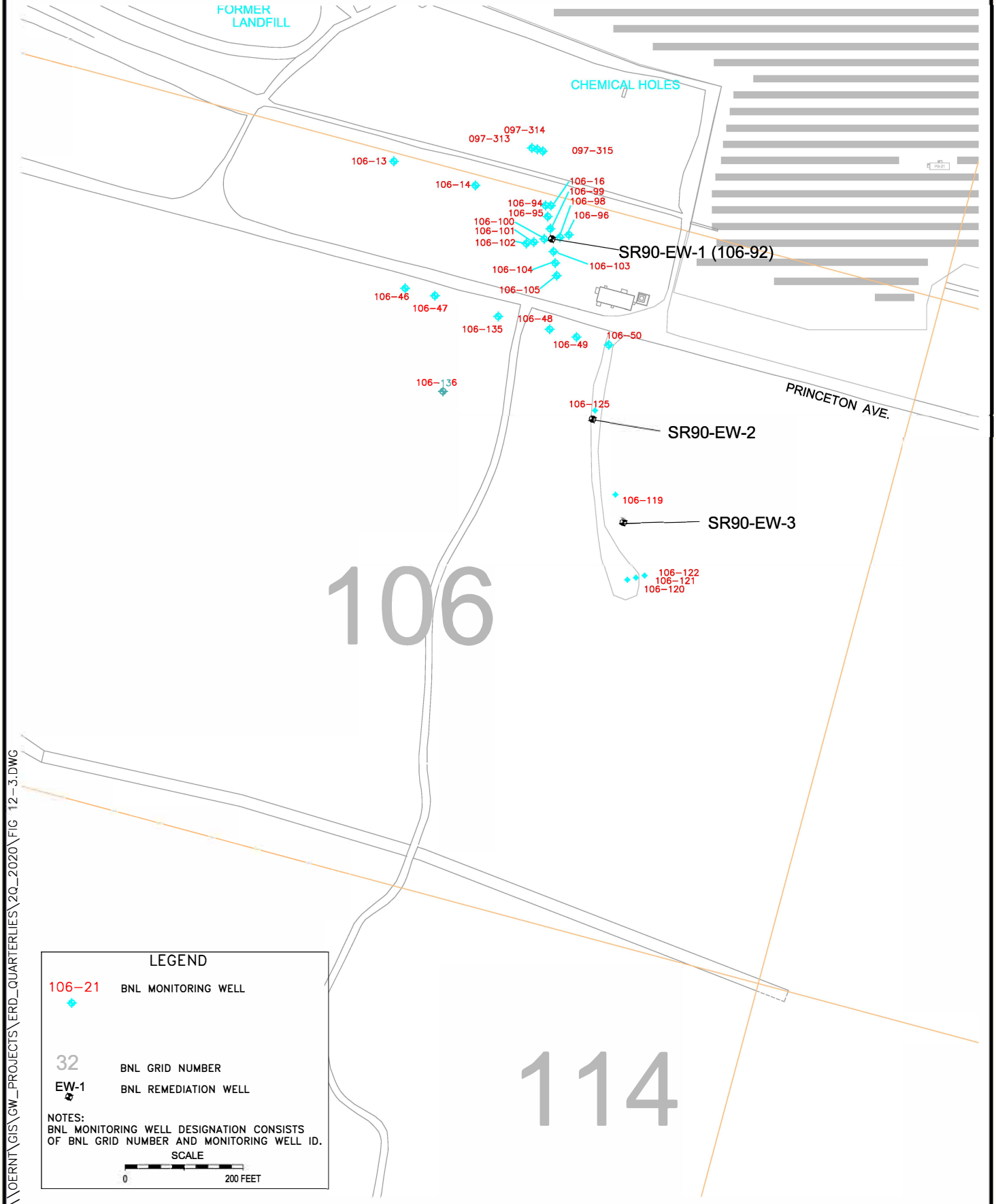

\\OERNT\GIS\GW_PROJECTS\ERD_QUARTERLIES\2Q_2020\FIG 12-3.DWG

BROOKHAVEN NATIONAL LABORATORY

ENVIRONMENTAL PROTECTION DIVISION

TITLE:

CHEMICAL HOLES
Sr-90 MONITORING WELL NETWORK

SITEWIDE REMEDIATION SYSTEMS
SECOND QUARTER 2020 OPERATIONS
REPORT

DWN:	VT: HZ.:	DATE:	PROJECT NO.:
JEB	–	07/15/08	–
CHKD:	APPD:	REV.:	NOTES:
LDS	--	09/09/20	–

FIGURE NO.: 12-3

Table 12-4
OU III Strontium-90 Chemical Holes Extraction Well Data
'Hits Only' April through June 2020

Site ID : 106-123 (EW-2)

Chemical	Sample Date	Value	Det. Limit	Error	Units	Depth	Qual
Strontium-90	04/03/2020	18.7	0.691	1.26	PCI/L	0.00	

Site ID : 106-124 (EW-3)

Chemical	Sample Date	Value	Det. Limit	Error	Units	Depth	Qual
Strontium-90	04/03/2020	1.12	0.558	0.419	PCI/L	0.00	

Site ID : 106-92 (EW-1)

Chemical	Sample Date	Value	Det. Limit	Error	Units	Depth	Qual
Strontium-90	04/03/2020	11.3	0.552	0.976	PCI/L	0.00	

Qualifiers :

J = Estimated value.

D = Compound was identified in an analysis at a secondary dilution factor.

Organic Compounds :

B = Compound was found in both the sample And associated laboratory blank.

Inorganic Compounds :

B = Result Is between instrument detection limit And contract required reporting limit.

Section 13

Q2-2020 Operations Summary
OU III Former Industrial Park East Pump & Treat System
(System Closed)

The Petition for Closure for the OU III Industrial Park East Groundwater Treatment System was submitted to the regulators for review in May 2013. Approval was received from the regulators in June and July 2013 that the system met its treatment goals and can now be dismantled. Any remaining contaminants in the downgradient portion of the plume beyond the capture zone of the extraction wells will attenuate to below MCLs in the Upper Glacial and Magothy aquifers before the required 2030 and 2065 cleanup timeframes, respectively.

Dismantlement activities have been initiated including the abandonment of four groundwater monitoring wells (000-489, 000-493, 000-513, 000-514) and the two groundwater extraction wells (EWI-1 and EWI-2) in September 2013. Final decommissioning of the treatment system will be performed following the completion of remediation of the deep VOC contamination in the Industrial Park.

The building, carbon units, and the two recharge wells are being used with the two new extraction wells for remediation of the deep VOC contamination in the Industrial Park.

The post closure monitoring network consists of four wells. In accordance with the recommendation in the *2015 Groundwater Status Report*, VOC monitoring for seven wells was discontinued in the fourth quarter of 2016 since the wells have been below the AWQS for a minimum of four consecutive sampling events. The data from the four wells are also evaluated as part of the North Street and Magothy monitoring programs. Monitoring will continue until MCLs are achieved for a minimum of four consecutive sampling events. The monitoring schedule is described in the BNL Environmental Monitoring Plan (EMP).

Section 14

Q2-2020 Operations Summary
OU III North Street Pump & Treat System

Process: Groundwater extraction and liquid phase granular activated carbon treatment, with discharge to injection wells

Goal: Reach Maximum Contaminant Levels (MCLs) or asymptotic conditions in core monitoring wells within 30 years for the Upper Glacial aquifer and within 65 years for the Magothy aquifer (by 2030 and 2065, respectively).

Start Date: June 2004

Table 14-1
OU III North Street Pump & Treat System
Pumping Rates (gpm)

Extraction Well	NS-1	NS-2
Site ID #	000-471	000-473
Screen Interval (ft bls)	165-205	190-220
Design Flow Rate (GPM)	200	250
April	off	off
May	off	off
June	off	off
Actual (Avg. over Qtr.)	0	0

Notes: The system was shut down and placed in standby mode in 2013. NS-1 was temporarily restarted in 2014 due to increasing VOCs in nearby monitoring wells, and then shut down in June 2015. NS-1 was again restarted in August 2015. NS-2 was restarted September 2014 due to increasing VOCs in nearby monitoring wells, and then shut down in June 2015. The system was shut down and placed in standby mode August 2016.

Figure 14-1
OU III North Street Pump & Treat System
Cumulative Mass Removal of VOCs vs. Time

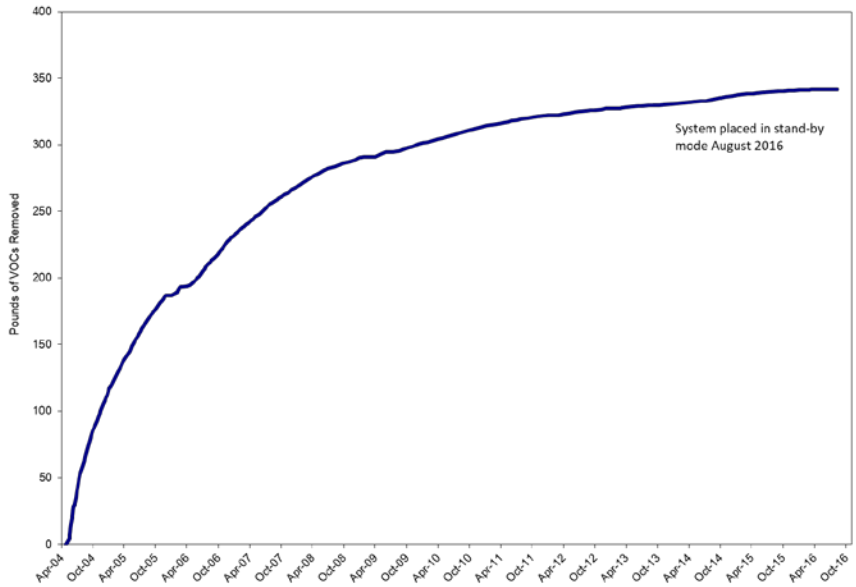

Figure 14-2
OU III North Street Pump & Treat System
Influent TVOC Concentrations vs. Time

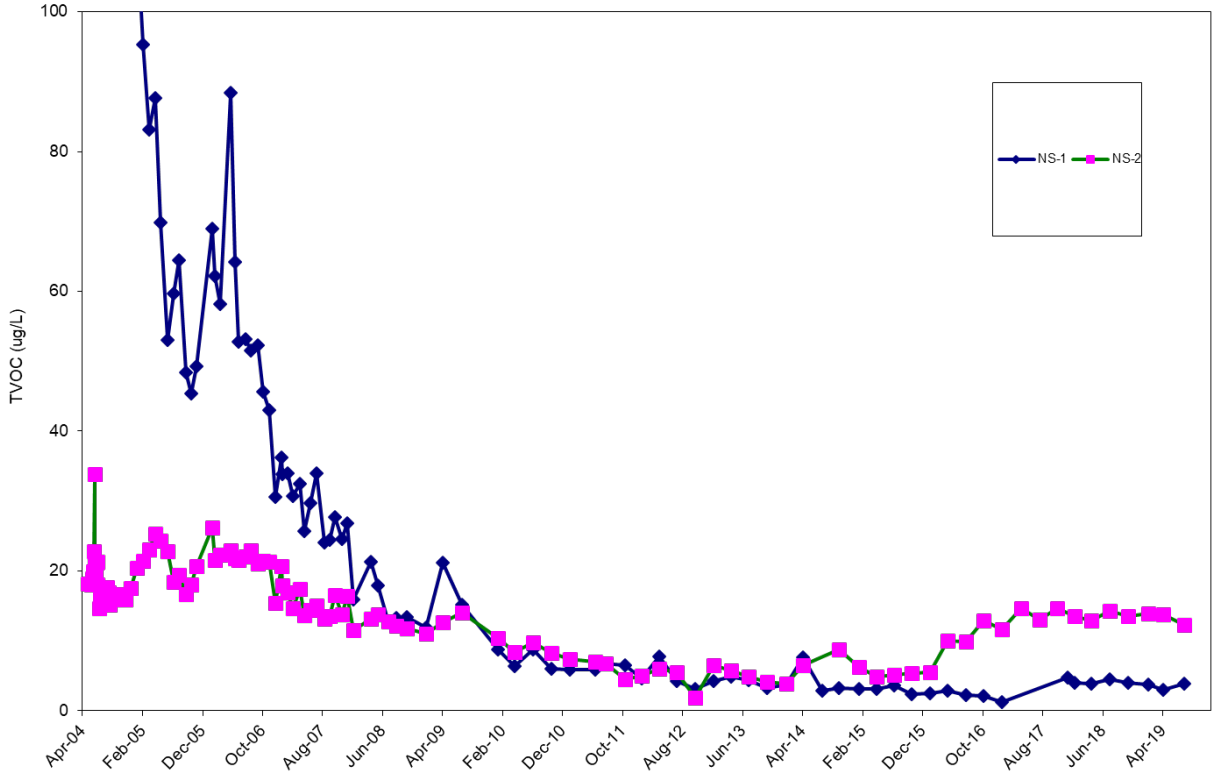

Table 14-2
Effluent Water Quality
SPDES Equivalency Permit Concentrations April 1 – June 30, 2020

Parameter	Permit Limit	Max. Measured Value	Units	Frequency
Flow	**Monitor**	NA [1]	**GPD**	**Continuous**
pH (range)	**5.5 - 8.5**	NA	**SU**	**Monthly**
Carbon Tetrachloride	**5**	NA	**ug/L**	**Monthly**
Chloroform	**5**	NA	**ug/L**	**Monthly**
1,1-Dichloroethane	**5**	NA	**ug/L**	**Monthly**
1,2-Dichloroethane	**5**	NA	**ug/L**	**Monthly**
1,1-Dichloroethylene	**5**	NA	**ug/L**	**Monthly**
Tetrachloroethylene	**5**	NA	**ug/L**	**Monthly**
Toluene	**5**	NA	**ug/L**	**Monthly**
1,1,1-Trichloroethane	**5**	NA	**ug/L**	**Monthly**
Trichloroethylene	**10**	NA	**ug/L**	**Monthly**

[1] The system is in stand-by mode. NA= Not Applicable.

System Operations

April through June 2020:

The system remained in standby mode.

A Petition for Closure was submitted for this system to the regulators in February 2020, as this system has met its cleanup goals. NYSDEC provided their approval in March 2020. EPA had no response.

Due to the nearby construction of the new North Street East extraction wells and system modification, the North Street System has been shut down and electrically locked-out since July 2019. Therefore, no North Street quarterly extraction well samples were obtained since.

Planned Operational Changes

- Since construction of the nearby North Street East extraction wells and system modification was completed, sampling of the North Street extraction wells will be performed in August 2020. This will be the last quarterly samples collected for this system.

- As noted in the Petition for Closure, seven of the 12 core monitoring wells are proposed for continued annual monitoring until the results for individual VOCs are consistently below MCLs. Sampling of the remaining 11 monitoring wells will be discontinued but the wells will be retained until the completion of the PFAS and 1,4-dioxane characterization.

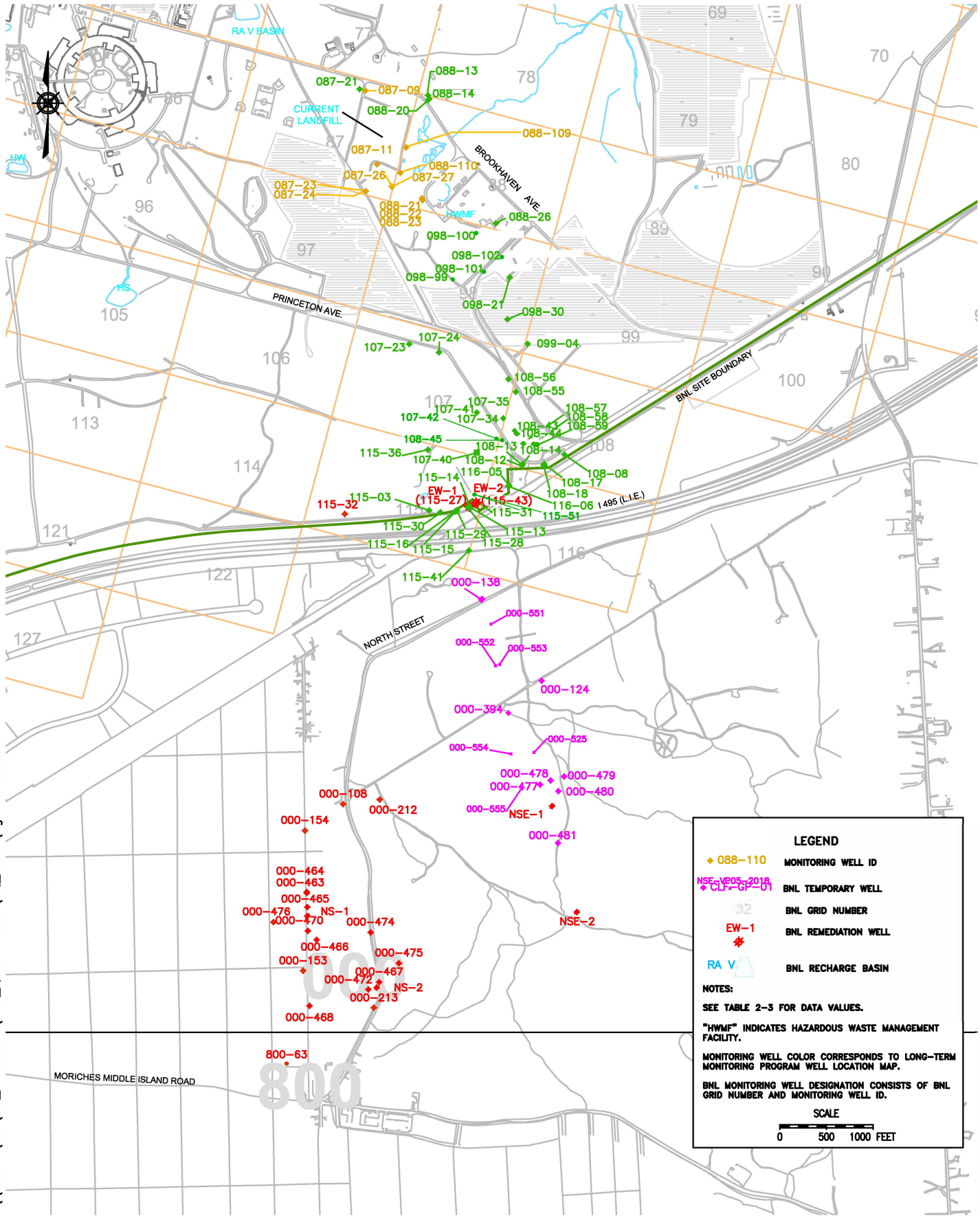

\\OERNT\GIS\GW_PROJECTS\ERD_QUARTERLIES\2Q_2020\fig 14-3.DWG

BROOKHAVEN NATIONAL LABORATORY

ENVIRONMENTAL PROTECTION DIVISION

TITLE:

OU I SOUTH BOUNDARY/NORTH STREET/NORTH STREET EAST MONITORING WELL NETWORK

SITEWIDE REMEDIATION SYSTEMS SECOND QUARTER 2020 OPERATIONS REPORT

DWN:	VT: HZ.:	DATE:	PROJECT NO.:
JEB	–	08/08/11	–
CHKD:	APPD:	REV.:	NOTES:
LDS	--	09/09/20	–

FIGURE NO.: 14-3

Table 14-3
OU III North Street Monitoring Well Data
'Hits Only' April through June 2020

Site ID : 000-108

Chemical	Sample Date	Value	Det. Limit	Error	Units	Depth	Qual
1,4-Dioxane	06/14/2020	0.156	0.2	--	UG/L	220.00	J
524.2 TVOC	06/14/2020	0.88	--	--	UG/L	220.00	
Chloroform	06/14/2020	0.44	0.5	--	UG/L	220.00	J
Perfluorobutyric acid (PFBA)	06/14/2020	1.59	1.71	--	NG/L	220.00	J
Perfluorohexanesulfonate (PFHxS)	06/14/2020	1.32	1.55	--	NG/L	220.00	J
Perfluorooctanesulfonate (PFOS)	06/14/2020	1.2	1.71	--	NG/L	220.00	J
Perfluorooctanoic acid (PFOA)	06/14/2020	1.25	1.71	--	NG/L	220.00	J
Perfluoropentanoic acid (PFPeA)	06/14/2020	0.657	1.71	--	NG/L	220.00	J
Tetrachloroethylene	06/14/2020	0.44	0.5	--	UG/L	220.00	J

Site ID : 000-153

Chemical	Sample Date	Value	Det. Limit	Error	Units	Depth	Qual
1,1,1-Trichloroethane	06/15/2020	0.62	0.5	--	UG/L	200.00	
524.2 TVOC	06/15/2020	3.93	--	--	UG/L	200.00	
Carbon tetrachloride	06/15/2020	1.4	0.5	--	UG/L	200.00	
Chloroform	06/15/2020	0.71	0.5	--	UG/L	200.00	
Trichloroethylene	06/15/2020	1.2	0.5	--	UG/L	200.00	

Site ID : 000-154

Chemical	Sample Date	Value	Det. Limit	Error	Units	Depth	Qual
1,1,1-Trichloroethane	06/21/2020	0.57	0.5	--	UG/L	198.00	
1,1-Dichloroethane	06/21/2020	0.3	0.5	--	UG/L	198.00	J
1,4-Dioxane	06/21/2020	0.631	0.2	--	UG/L	198.00	
524.2 TVOC	06/21/2020	2.87	--	--	UG/L	198.00	
Carbon tetrachloride	06/21/2020	0.42	0.5	--	UG/L	198.00	J
Chloroform	06/21/2020	1.1	0.5	--	UG/L	198.00	
Perfluorobutanesulfonate (PFBS)	06/21/2020	1.98	1.55	--	NG/L	198.00	
Perfluorobutyric acid (PFBA)	06/21/2020	2.37	1.74	--	NG/L	198.00	
Perfluorohexanesulfonate (PFHxS)	06/21/2020	1.65	1.58	--	NG/L	198.00	
Perfluoropentanesulfonate (PFPeS)	06/21/2020	0.636	1.64	--	NG/L	198.00	J
Trichloroethylene	06/21/2020	0.48	0.5	--	UG/L	198.00	J

Site ID : 000-212

Chemical	Sample Date	Value	Det. Limit	Error	Units	Depth	Qual
524.2 TVOC	06/14/2020	2.9	--	--	UG/L	205.00	
Chloroform	06/14/2020	1.3	0.5	--	UG/L	205.00	

Table 14-3
OU III North Street Monitoring Well Data
'Hits Only' April through June 2020

Site ID : 000-212

Chemical	Sample Date	Value	Det. Limit	Error	Units	Depth	Qual
Tetrachloroethylene	06/14/2020	1.6	0.5	--	UG/L	205.00	

Site ID : 000-213

Chemical	Sample Date	Value	Det. Limit	Error	Units	Depth	Qual
1,1,1-Trichloroethane	06/14/2020	8.6	0.5	--	UG/L	195.00	
1,1-Dichloroethylene	06/14/2020	3.4	0.5	--	UG/L	195.00	
1,4-Dioxane	06/14/2020	1.44	0.2	--	UG/L	195.00	
524.2 TVOC	06/14/2020	19.75	--	--	UG/L	195.00	
Carbon tetrachloride	06/14/2020	0.95	0.5	--	UG/L	195.00	
Chloroform	06/14/2020	2.8	0.5	--	UG/L	195.00	
Perfluorobutyric acid (PFBA)	06/14/2020	2.08	1.89	--	NG/L	195.00	
Perfluorooctanesulfonate (PFOS)	06/14/2020	1.09	1.89	--	NG/L	195.00	J
Perfluoropentanoic acid (PFPeA)	06/14/2020	1.51	1.89	--	NG/L	195.00	J
Tetrachloroethylene	06/14/2020	4	0.5	--	UG/L	195.00	

Site ID : 000-463

Chemical	Sample Date	Value	Det. Limit	Error	Units	Depth	Qual
524.2 TVOC	06/15/2020	1.9	--	--	UG/L	168.00	
Carbon tetrachloride	06/15/2020	0.57	0.5	--	UG/L	168.00	
Chloroform	06/15/2020	0.84	0.5	--	UG/L	168.00	
Trichloroethylene	06/15/2020	0.49	0.5	--	UG/L	168.00	J

Site ID : 000-464

Chemical	Sample Date	Value	Det. Limit	Error	Units	Depth	Qual
1,1,1-Trichloroethane	06/15/2020	0.34	0.5	--	UG/L	193.00	J
524.2 TVOC	06/15/2020	2.62	--	--	UG/L	193.00	
Carbon tetrachloride	06/15/2020	0.81	0.5	--	UG/L	193.00	
Chloroform	06/15/2020	0.8	0.5	--	UG/L	193.00	
Trichloroethylene	06/15/2020	0.67	0.5	--	UG/L	193.00	

Site ID : 000-465

Chemical	Sample Date	Value	Det. Limit	Error	Units	Depth	Qual
1,1,1-Trichloroethane	06/21/2020	0.42	0.5	--	UG/L	190.00	J
1,1-Dichloroethane	06/21/2020	0.28	0.5	--	UG/L	190.00	J
1,4-Dioxane	06/21/2020	2.27	0.2	--	UG/L	190.00	
524.2 TVOC	06/21/2020	4.9	--	--	UG/L	190.00	
Carbon tetrachloride	06/21/2020	1.9	0.5	--	UG/L	190.00	

Table 14-3
OU III North Street Monitoring Well Data
'Hits Only' April through June 2020

Site ID : 000-465

Chemical	Sample Date	Value	Det. Limit	Error	Units	Depth	Qual
Chloroform	06/21/2020	0.87	0.5	--	UG/L	190.00	
Tetrachloroethylene	06/21/2020	0.33	0.5	--	UG/L	190.00	J
Trichloroethylene	06/21/2020	1.1	0.5	--	UG/L	190.00	

Site ID : 000-466

Chemical	Sample Date	Value	Det. Limit	Error	Units	Depth	Qual
1,1,1-Trichloroethane	06/21/2020	0.8	0.5	--	UG/L	185.00	
1,1,2,2-Tetrachloroethane	06/21/2020	0.58	0.5	--	UG/L	185.00	
1,1-Dichloroethane	06/21/2020	1	0.5	--	UG/L	185.00	
1,4-Dioxane	06/21/2020	1.38	0.2	--	UG/L	185.00	
524.2 TVOC	06/21/2020	6.07	--	--	UG/L	185.00	
Carbon tetrachloride	06/21/2020	0.54	0.5	--	UG/L	185.00	
Chloroform	06/21/2020	1.4	0.5	--	UG/L	185.00	
Perfluorobutyric acid (PFBA)	06/21/2020	0.955	1.7	--	NG/L	185.00	J
Perfluorohexanesulfonate (PFHxS)	06/21/2020	1.38	1.55	--	NG/L	185.00	J
Tetrachloroethylene	06/21/2020	0.45	0.5	--	UG/L	185.00	J
Trichloroethylene	06/21/2020	1.3	0.5	--	UG/L	185.00	

Site ID : 000-467

Chemical	Sample Date	Value	Det. Limit	Error	Units	Depth	Qual
1,1,1-Trichloroethane	06/14/2020	2.3	0.5	--	UG/L	207.00	
1,1-Dichloroethylene	06/14/2020	0.82	0.5	--	UG/L	207.00	
524.2 TVOC	06/14/2020	7.38	--	--	UG/L	207.00	
Carbon tetrachloride	06/14/2020	0.54	0.5	--	UG/L	207.00	
Chloroform	06/14/2020	0.82	0.5	--	UG/L	207.00	
Tetrachloroethylene	06/14/2020	2.9	0.5	--	UG/L	207.00	

Site ID : 000-468

Chemical	Sample Date	Value	Det. Limit	Error	Units	Depth	Qual
524.2 TVOC	06/15/2020	1	--	--	UG/L	172.00	
Chloroform	06/15/2020	0.35	0.5	--	UG/L	172.00	J
Methyl tert-butyl ether	06/15/2020	0.65	0.5	--	UG/L	172.00	

Site ID : 000-470

Chemical	Sample Date	Value	Det. Limit	Error	Units	Depth	Qual
1,1,1-Trichloroethane	06/15/2020	0.39	0.5	--	UG/L	175.00	J
524.2 TVOC	06/15/2020	5.17	--	--	UG/L	175.00	

Table 14-3
OU III North Street Monitoring Well Data
'Hits Only' April through June 2020

Site ID : 000-470

Chemical	Sample Date	Value	Det. Limit	Error	Units	Depth	Qual
Carbon tetrachloride	06/15/2020	2.3	0.5	--	UG/L	175.00	
Chloroform	06/15/2020	0.78	0.5	--	UG/L	175.00	
Trichloroethylene	06/15/2020	1.7	0.5	--	UG/L	175.00	

Site ID : 000-472

Chemical	Sample Date	Value	Det. Limit	Error	Units	Depth	Qual
1,1,1-Trichloroethane	06/14/2020	3.3	0.5	--	UG/L	211.00	
1,1-Dichloroethane	06/14/2020	0.38	0.5	--	UG/L	211.00	J
1,1-Dichloroethylene	06/14/2020	1.6	0.5	--	UG/L	211.00	
1,4-Dioxane	06/14/2020	4.45	0.2	--	UG/L	211.00	
524.2 TVOC	06/14/2020	17.9	--	--	UG/L	211.00	
Carbon tetrachloride	06/14/2020	0.76	0.5	--	UG/L	211.00	
Chloroform	06/14/2020	2.9	0.5	--	UG/L	211.00	
Perfluorobutyric acid (PFBA)	06/14/2020	17.4	1.81	--	NG/L	211.00	
Tetrachloroethylene	06/14/2020	8.1	0.5	--	UG/L	211.00	
Trichloroethylene	06/14/2020	0.56	0.5	--	UG/L	211.00	
Trichlorofluoromethane	06/14/2020	0.3	0.5	--	UG/L	211.00	J

Site ID : 000-474

Chemical	Sample Date	Value	Det. Limit	Error	Units	Depth	Qual
1,1,1-Trichloroethane	06/14/2020	1.4	0.5	--	UG/L	200.00	
1,1-Dichloroethylene	06/14/2020	0.47	0.5	--	UG/L	200.00	J
524.2 TVOC	06/14/2020	10.25	--	--	UG/L	200.00	
Carbon tetrachloride	06/14/2020	0.42	0.5	--	UG/L	200.00	J
Chloroform	06/14/2020	1.4	0.5	--	UG/L	200.00	
Tetrachloroethylene	06/14/2020	5.9	0.5	--	UG/L	200.00	
Trichloroethylene	06/14/2020	0.66	0.5	--	UG/L	200.00	

Site ID : 800-63

Chemical	Sample Date	Value	Det. Limit	Error	Units	Depth	Qual
524.2 TVOC	06/15/2020	1.71	--	--	UG/L	206.00	
Chloroform	06/15/2020	1	0.5	--	UG/L	206.00	
Trichloroethylene	06/15/2020	0.71	0.5	--	UG/L	206.00	

Qualifiers :

J = Estimated value.

D = Compound was identified in an analysis at a secondary dilution factor.

Organic Compounds :

B = Compound was found in both the sample And associated laboratory blank.

Inorganic Compounds :

B = Result Is between instrument detection limit And contract required reporting limit.

Section 15

Q2-2020 Operations Summary
OU III North Street East Pump & Treat System

Process: Groundwater extraction and liquid phase granular activated carbon treatment, with discharge to injection wells.

Goal: Reach Maximum Contaminant Levels (MCLs) in core monitoring wells within 30 years for the Upper Glacial aquifer (by 2030).

Start Date: June 2004

Table 15-1
OU III North Street East Pump & Treat System
Pumping Rates (gpm)

Extraction Well	NSE-1	NSE-2
Site ID #	000-487	00-488
Screen Interval (ft bls)	161-191	152-182
Desired Flow Rate (GPM)	200	100
April	0	0
May	0	0
June	0	0
Actual (Avg. over Qtr.)	0	0

Notes: The system was shut down June 2014 following approval from the regulators on the Petition for Shutdown.

Figure 15-1
OU III North Street East Pump & Treat System
Cumulative Mass Removal of VOCs vs. Time

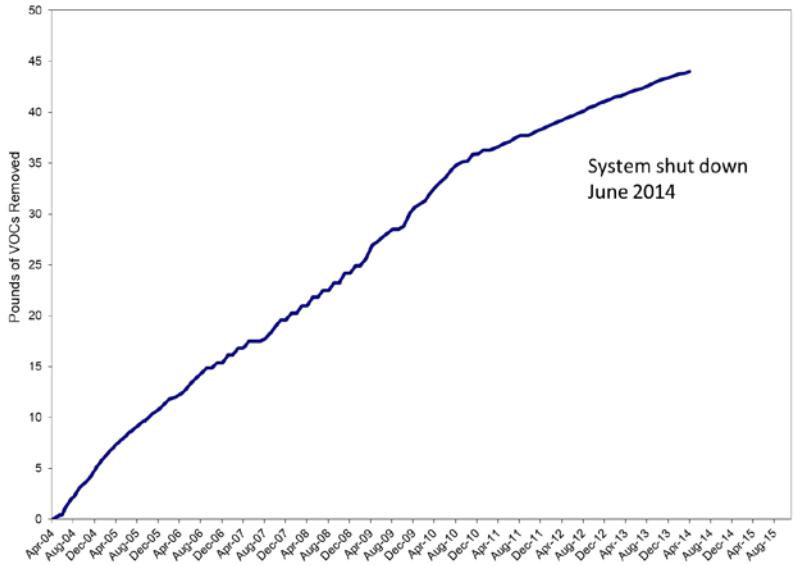

Figure 15-2
OU III North Street East Pump & Treat System
Influent TVOC Concentrations vs. Time

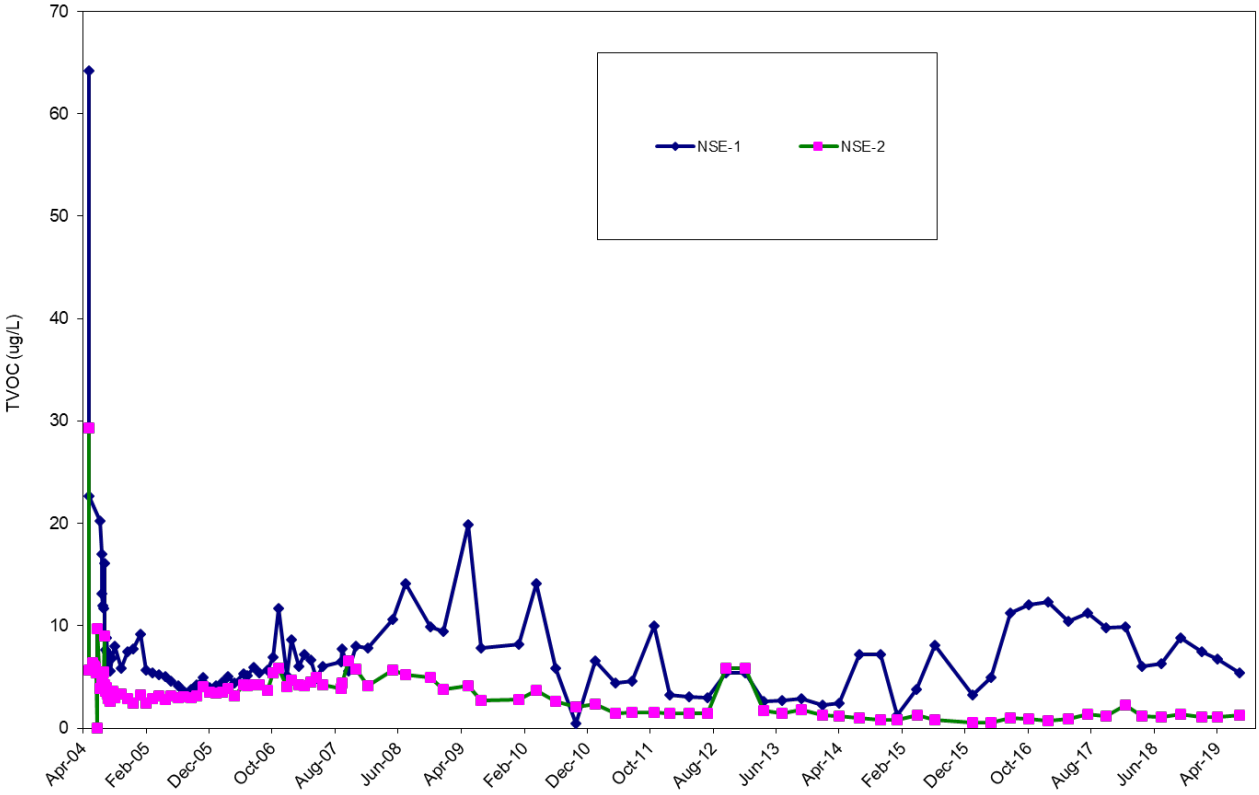

Table 15-2
Effluent Water Quality
SPDES Equivalency Permit Concentrations April 1 – June 30, 2020

Parameter	Permit Limit	Max. Measured Value	Units	Frequency
Flow	Monitor	NA	GPD	Continuous
pH (range)	5.5 - 8.5	NA	SU	Monthly
Carbon Tetrachloride	5	NA	ug/L	Monthly
Chloroform	5	NA	ug/L	Monthly
1,1-Dichloroethane	5	NA	ug/L	Monthly
1,2-Dichloroethane	5	NA	ug/L	Monthly
1,1-Dichloroethylene	5	NA	ug/L	Monthly
Tetrachloroethylene	5	NA	ug/L	Monthly
Toluene	5	NA	ug/L	Monthly
1,1,1-Trichloroethane	5	NA	ug/L	Monthly
Trichloroethylene	10	NA	ug/L	Monthly

NA= Not Applicable. The system is in stand-by mode.

System Operations

April 2020:

The system remained in standby mode.

May 2020:

The system remained in standby mode.

June 2020:

The system remained in standby mode.

Two additional extraction wells and associated piping/electric/communications were installed to remediate the ethylene dibromide (EDB) plume. Due to the construction activities for the system modification, the extraction wells have been shut down and

electrically locked-out since July 2019. Therefore, no North Street East quarterly extraction well samples for NSE-1 and NSE-2 were obtained.

Planned Operational Changes

Original VOC Plume:

- The original NSE VOC treatment system (including extraction wells NSE-1 and NSE-2) met its goals in 2014 with no significant rebound identified. A formal petition for closure will not be prepared for the original VOC treatment system since the infrastructure will be used for remediation of the EDB plume. However, it is recommended that this system be administratively closed for its originally designed purpose. Until administrative approval for closure is received, this treatment system will be maintained in standby mode. The extraction wells will be sampled in August 2020 and will continue to be sampled on a quarterly basis for VOCs via Method 524.2 and NSE-1 for EDB using Method 504. One or both extraction wells can be restarted if TVOC concentrations in the core monitoring wells or extraction wells rebound to concentrations above the capture goal of 50 µg/L, or if EDB is detected in NSE-1. Sampling of extraction wells NSE-1 and NSE-2 will be performed in August 2020.

EDB Plume:

- Complete the connection of the two new EDB extraction wells and begin start-up testing in July 2020. Submit a revised Operations and Maintenance Manual to the regulators in August.
- Maintain the quarterly sampling frequency for the 12 EDB monitoring wells using Method 504, except for upgradient perimeter well 115-42 which is sampled semi-annually.

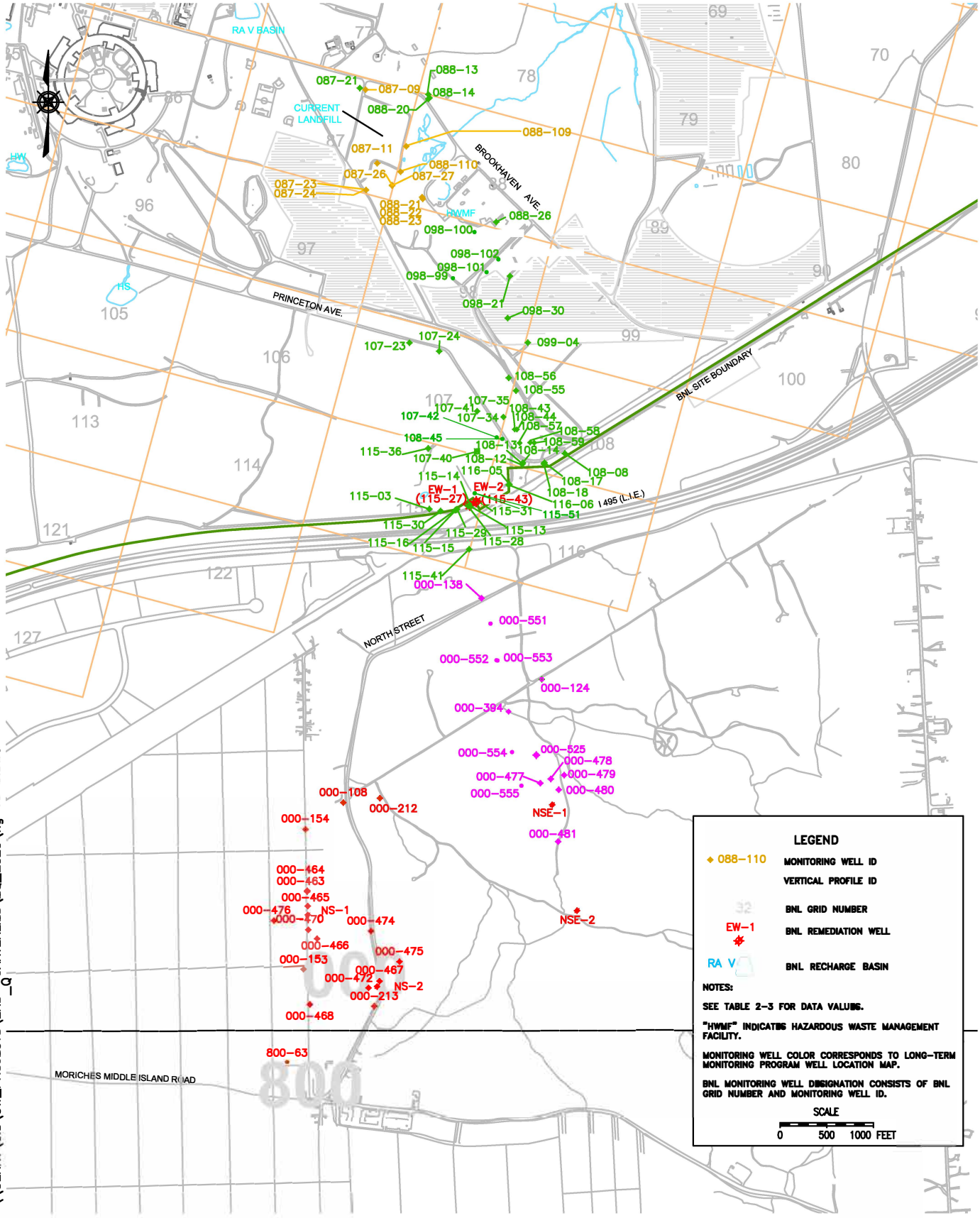

\\OERNT\GIS\GW_PROJECTS\ERD_QUARTERLIES\2Q_2020\fig 15-3.DWG

BROOKHAVEN NATIONAL LABORATORY

ENVIRONMENTAL PROTECTION DIVISION

TITLE: OU I SOUTH BOUNDARY/NORTH STREET/NORTH STREET EAST MONITORING WELL NETWORK

SITEWIDE REMEDIATION SYSTEMS
SECOND QUARTER 2020 OPERATIONS REPORT

DWN:	VT:HZ.:	DATE:	PROJECT NO.:
JEB	–	08/08/11	NA
CHKD:	APPD:	REV.:	NOTES:
LDS	--	09/09/20	–

FIGURE NO.: 15-3

Table 15-3
OU III North Street East Monitoring Well Data
'Hits Only' April through June 2020

Site ID : 000-124

Chemical	Sample Date	Value	Det. Limit	Error	Units	Depth	Qual
1,4-Dioxane	06/22/2020	1.14	0.2	--	UG/L	120.00	
Perfluorobutyric acid (PFBA)	06/22/2020	167	8.51	--	NG/L	120.00	

Site ID : 000-138

Chemical	Sample Date	Value	Det. Limit	Error	Units	Depth	Qual
1,4-Dioxane	06/29/2020	1.68	0.2	--	UG/L	168.00	
Perfluorobutanesulfonate (PFBS)	06/29/2020	1.16	1.54	--	NG/L	168.00	J
Perfluorobutyric acid (PFBA)	06/29/2020	32.5	1.73	--	NG/L	168.00	
Perfluoroheptanoic acid (PFHpA)	06/29/2020	0.69	1.73	--	NG/L	168.00	J
Perfluorohexanesulfonate (PFHxS)	06/29/2020	8.2	1.58	--	NG/L	168.00	
Perfluorohexanoic acid (PFHxA)	06/29/2020	0.797	1.73	--	NG/L	168.00	J
Perfluorooctanesulfonate (PFOS)	06/29/2020	5.28	1.73	--	NG/L	168.00	
Perfluorooctanoic acid (PFOA)	06/29/2020	5.11	1.73	--	NG/L	168.00	
Perfluoropentanesulfonate (PFPeS)	06/29/2020	0.884	1.63	--	NG/L	168.00	J
Perfluoropentanoic acid (PFPeA)	06/29/2020	1.85	1.73	--	NG/L	168.00	

Site ID : 000-394

Chemical	Sample Date	Value	Det. Limit	Error	Units	Depth	Qual
1,4-Dioxane	06/22/2020	0.436	0.2	--	UG/L	178.00	
EDB	06/22/2020	0.0623	0.02	--	UG/L	178.00	H
Perfluorobutyric acid (PFBA)	06/22/2020	25.1	1.75	--	NG/L	178.00	
Perfluorononanoic acid (PFNA)	06/22/2020	0.604	1.75	--	NG/L	178.00	J
Perfluorooctanoic acid (PFOA)	06/22/2020	2.34	1.75	--	NG/L	178.00	
Perfluoropentanoic acid (PFPeA)	06/22/2020	0.629	1.75	--	NG/L	178.00	J

Site ID : 000-477

Chemical	Sample Date	Value	Det. Limit	Error	Units	Depth	Qual
1,4-Dioxane	06/23/2020	9.11	0.2	--	UG/L	170.00	
Perfluorobutyric acid (PFBA)	06/23/2020	412	8.59	--	NG/L	170.00	

Site ID : 000-478

Chemical	Sample Date	Value	Det. Limit	Error	Units	Depth	Qual
1,4-Dioxane	06/23/2020	2.14	0.2	--	UG/L	172.00	
Perfluorobutyric acid (PFBA)	06/23/2020	85	1.71	--	NG/L	172.00	
Perfluorooctanoic acid (PFOA)	06/23/2020	1.01	1.71	--	NG/L	172.00	J

Site ID : 000-479

Chemical	Sample Date	Value	Det. Limit	Error	Units	Depth	Qual
Perfluorobutyric acid (PFBA)	06/23/2020	9.97	1.73	--	NG/L	170.00	

Table 15-3
OU III North Street East Monitoring Well Data
'Hits Only' April through June 2020

Site ID : 000-479

Chemical	Sample Date	Value	Det. Limit	Error	Units	Depth	Qual
Perfluorooctanoic acid (PFOA)	06/23/2020	0.674	1.73	--	NG/L	170.00	J

Site ID : 000-480

Chemical	Sample Date	Value	Det. Limit	Error	Units	Depth	Qual
1,4-Dioxane	06/23/2020	2.56	0.2	--	UG/L	172.00	
Perfluorobutyric acid (PFBA)	06/23/2020	97.5	1.76	--	NG/L	172.00	
Perfluorooctanoic acid (PFOA)	06/23/2020	1.14	1.76	--	NG/L	172.00	J

Site ID : 000-481

Chemical	Sample Date	Value	Det. Limit	Error	Units	Depth	Qual
524.2 TVOC	06/23/2020	0.56	--	--	UG/L	174.00	
Chloroform	06/23/2020	0.56	0.5	--	UG/L	174.00	
Perfluorobutyric acid (PFBA)	06/23/2020	11.2	1.69	--	NG/L	174.00	

Site ID : 000-525

Chemical	Sample Date	Value	Det. Limit	Error	Units	Depth	Qual
1,4-Dioxane	06/29/2020	5.76	0.2	--	UG/L	160.00	
Perfluorobutyric acid (PFBA)	06/29/2020	172	1.73	--	NG/L	160.00	
Perfluorooctanoic acid (PFOA)	06/29/2020	2.7	1.73	--	NG/L	160.00	

Site ID : 000-551

Chemical	Sample Date	Value	Det. Limit	Error	Units	Depth	Qual
EDB	06/22/2020	0.0123	0.0198	--	UG/L	175.00	JP

Site ID : 000-552

Chemical	Sample Date	Value	Det. Limit	Error	Units	Depth	Qual
EDB	06/22/2020	0.0373	0.0198	--	UG/L	155.00	HP

Site ID : 000-555

Chemical	Sample Date	Value	Det. Limit	Error	Units	Depth	Qual
1,4-Dioxane	06/28/2020	1.86	0.2	--	UG/L	200.00	
Perfluorobutyric acid (PFBA)	06/28/2020	108	1.85	--	NG/L	200.00	
Perfluorodecanoic acid (PFDA)	06/28/2020	0.796	1.85	--	NG/L	200.00	J
Perfluorohexanoic acid (PFHxA)	06/28/2020	0.842	1.85	--	NG/L	200.00	J
Perfluorononanoic acid (PFNA)	06/28/2020	3.43	1.85	--	NG/L	200.00	
Perfluorooctanoic acid (PFOA)	06/28/2020	11.6	1.85	--	NG/L	200.00	

Qualifiers :

J = Estimated value.

D = Compound was identified in an analysis at a secondary dilution factor.

Organic Compounds :

B = Compound was found in both the sample And associated laboratory blank.

Inorganic Compounds :

B = Result Is between instrument detection limit And contract required reporting limit.

Section 16

Q2-2020 Operations Summary
OU III LIPA/Airport Treatment System

Process: Groundwater extraction and liquid phase granular activated carbon treatment, with discharge to injection wells

Goal: Reach Maximum Contaminant Levels (MCLs) in core monitoring wells within 30 years for the Upper Glacial aquifer (by 2030), and within 65 years for the Magothy aquifer (by 2065).

Start Date: August 2004

Table 16-1
OU III LIPA/Airport Treatment System
Pumping Rates (gpm)

Extraction Well	EW-1L	EW-2L	EW-3L	EW-4L*	RTW-1A	RTW-2A	RTW-3A	RTW-4A*	RTW-5A	RTW-6A
Site ID	000-453	000-455	000-457	000-461	800-109	800-110	800-111	800-112	800-113	800-132
Screen Interval (ft bls)	217-237	224-244	216-236	304-324	188-208	188-208	210-230	268-288	220-240	165-185
Desired Flow Rate (GPM)	0**	0**	0**	0**	100	100	100	100	0***	150
April	0	0	0	0	100	0	0	146	0	129
May	0	0	0	0	72	0	0	171	0	110
June	0	0	0	0	125	0	0	144	0	187
Actual (Avg. over QTR.)	**0**	**0**	**0**	**0**	**99**	**0**	**0**	**153**	**0**	**142**

***** EW-4L and RTW-4A are Magothy aquifer extraction wells.

****** EW-1L, EW-2L, and EW-3L are in standby mode. EW-4L was put in standby January 2017. RTW-2A and RTW-3A were pulsed pumped, consisting of one week on and three weeks off, through February 2020. Both wells were placed in standby mode in March 2020. RTW-4A resumed full time operation in 2011.

***RTW-5A was placed on standby September 2016.

Figure 16-1
OU III LIPA/ Airport Treatment System
Cumulative Mass Removal of VOCs vs. Time

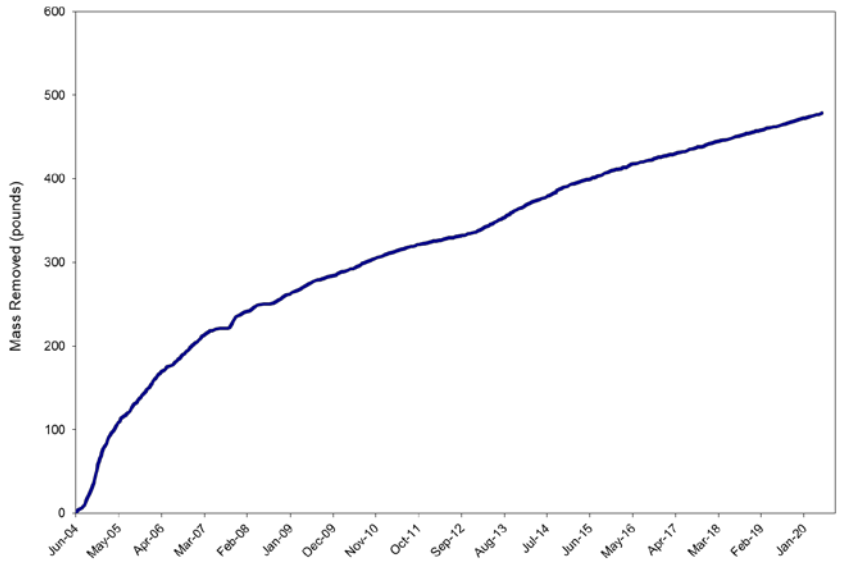

Figure 16-2
OU III LIPA/ Airport Treatment System
Influent TVOC Concentrations vs. Time

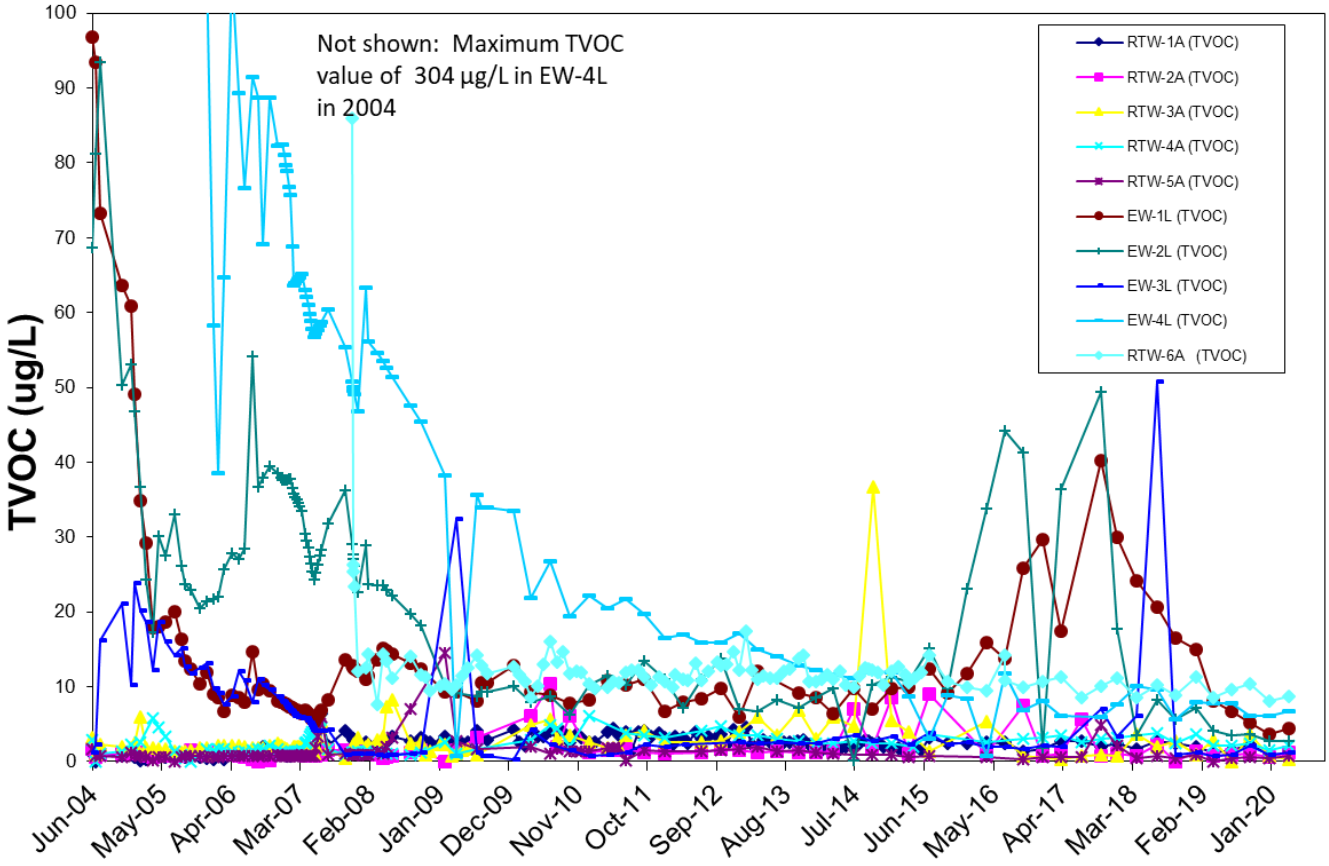

Table 16-2
Effluent Water Quality
SPDES Equivalency Permit Concentrations April 1 – June 30, 2020

Parameter	Permit Limit	Max. Measured Value	Units	Frequency
Flow	Monitor	636,771 [1]	GPD	Continuous
pH (range)	5.5 – 7.5	5.6-6.1	SU	Monthly
Carbon Tetrachloride	5	<0.50	ug/L	Monthly
Chloroform	7	0.8	ug/L	Monthly
1,1-Dichloroethane	5	<0.50	ug/L	Monthly
1,1-Dichloroethylene	5	<0.50	ug/L	Monthly
Methylene Chloride	5	<0.50	ug/L	Monthly
1,1,1-Trichloroethane	5	<0.50	ug/L	Monthly
Trichloroethylene	10	<0.50	ug/L	Monthly

[1] The average flow for the operational period at the influent flow meter.

System Operations

April 2020:

Extraction wells RTW-1A, RTW-4A, and RTW-6A ran normally for the month. The four LIPA extraction wells and Airport extraction wells RTW-2A, RTW-3A, and RTW-5A remained in standby mode. The system treated approximately 16 million gallons of water.

May 2020:

Extraction wells RTW-1A, RTW-4A and RTW-6A ran normally for the month. The four LIPA extraction wells and Airport extraction wells RTW-2A, RTW-3A, and RTW-5A remained in standby mode. The system treated approximately 15 million gallons of water.

June 2020:

Extraction wells RTW-1A, RTW-4A and RTW-6A ran normally for the month. The four LIPA extraction wells and Airport extraction wells RTW-2A, RTW-3A, and RTW-5A remained in standby mode. The system treated approximately 19 million gallons of water.

The system treated approximately 50 million gallons of water during the second quarter of 2020.

Planned Operational Changes

- Continue full time operation of Airport extraction wells RTW-1A, RTW-4A and RTW-6A. Maintain wells RTW-2A, RTW-3A and RTW-5A in standby mode. If TVOC concentrations above the capture goal of 10 µg/L are observed in any of the extraction wells or the monitoring wells adjacent to wells that are not operating, the well(s) will be put back into full-time operation. During the second quarter of 2020, extraction wells RTW-2A, RTW-3A, RTW-5A, and adjacent monitoring wells did not exceed TVOC concentrations of 10 µg/L.
- Maintain LIPA wells EW-1, EW-2, EW-3L and EW-4L in standby mode. These extraction wells may be restarted if TVOC concentrations rebound above the 50 µg/L capture goal in either the plume core monitoring wells or the extraction wells. During the second quarter of 2020, none of the LIPA monitoring wells detected TVOCs above the capture goal of 50 µg/L.
- Repair the flow meter for Airport extraction wells RTW-1A and RTW-6A.

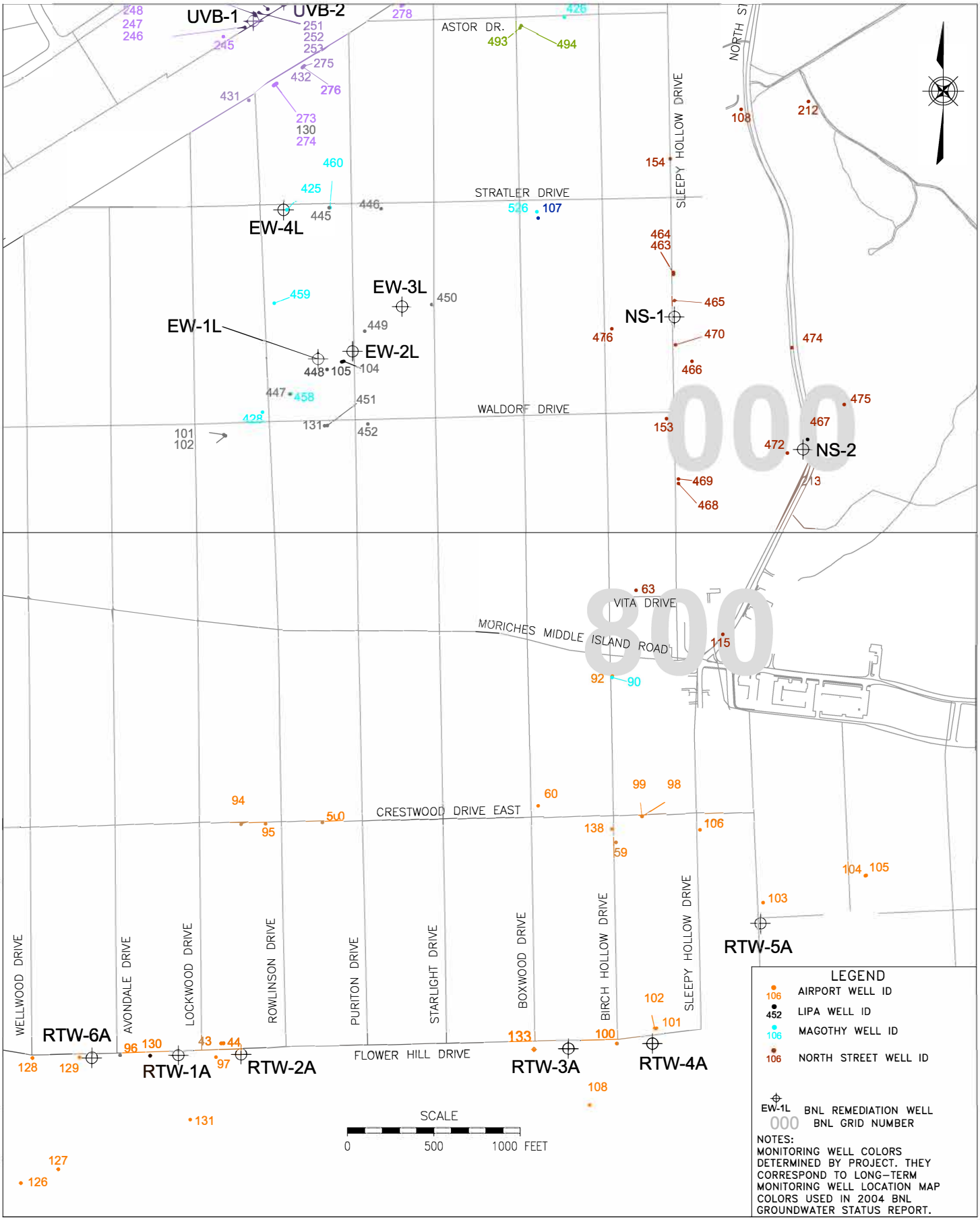

\\oernt\gis\Gw_projects\erd quarterlies\2Q_2020\fig_16-3.DWG

BROOKHAVEN NATIONAL LABORATORY

ENVIRONMENTAL PROTECTION DIVISION

TITLE:

OU III AIRPORT/LIPA

SITEWIDE REMEDIATION SYSTEMS
SECOND QUARTER 2020 OPERATIONS REPORT

DWN:	VT: HZ.:	DATE:	PROJECT NO.:
JEB	–	09/26/05	–
CHKD:	APPD:	REV.:	NOTES:
LDS	––	09/09/20	–

FIGURE NO.: 16–3

Table 16-3
OU III LIPA/Airport Monitoring Well Data
'Hits Only' April through June 2020

Site ID : 000-131

Chemical	Sample Date	Value	Det. Limit	Error	Units	Depth	Qual
1,1,1-Trichloroethane	06/29/2020	4.8	0.5	--	UG/L	225.00	
1,1-Dichloroethylene	06/29/2020	4	0.5	--	UG/L	225.00	
1,4-Dioxane	06/29/2020	1.67	0.2	--	UG/L	225.00	
524.2 TVOC	06/29/2020	17.51	--	--	UG/L	225.00	
Carbon tetrachloride	06/29/2020	0.36	0.5	--	UG/L	225.00	J
Chloroform	06/29/2020	2	0.5	--	UG/L	225.00	
cis-1,2-Dichloroethylene	06/29/2020	1.7	0.5	--	UG/L	225.00	
Perfluorobutyric acid (PFBA)	06/29/2020	9.03	1.73	--	NG/L	225.00	
Perfluoroheptanoic acid (PFHpA)	06/29/2020	1.03	1.73	--	NG/L	225.00	J
Perfluorohexanesulfonate (PFHxS)	06/29/2020	1.54	1.58	--	NG/L	225.00	J
Perfluorohexanoic acid (PFHxA)	06/29/2020	1.77	1.73	--	NG/L	225.00	
Perfluorooctanesulfonate (PFOS)	06/29/2020	5.32	1.73	--	NG/L	225.00	
Perfluorooctanoic acid (PFOA)	06/29/2020	2.45	1.73	--	NG/L	225.00	
Perfluoropentanoic acid (PFPeA)	06/29/2020	16.5	1.73	--	NG/L	225.00	
Tetrachloroethylene	06/29/2020	0.75	0.5	--	UG/L	225.00	
Trichloroethylene	06/29/2020	3.9	0.5	--	UG/L	225.00	

Site ID : 000-451

Chemical	Sample Date	Value	Det. Limit	Error	Units	Depth	Qual
1,1,1-Trichloroethane	06/29/2020	3.4	0.5	--	UG/L	193.00	
1,1-Dichloroethylene	06/29/2020	2.6	0.5	--	UG/L	193.00	
1,4-Dioxane	06/29/2020	13.7	0.4	--	UG/L	193.00	
524.2 TVOC	06/29/2020	8.36	--	--	UG/L	193.00	
Chloroform	06/29/2020	0.43	0.5	--	UG/L	193.00	J
cis-1,2-Dichloroethylene	06/29/2020	0.43	0.5	--	UG/L	193.00	J
Perfluorobutyric acid (PFBA)	06/29/2020	3.85	1.76	--	NG/L	193.00	
Perfluorohexanesulfonate (PFHxS)	06/29/2020	3.16	1.6	--	NG/L	193.00	
Perfluorooctanesulfonate (PFOS)	06/29/2020	6	1.76	--	NG/L	193.00	
Perfluorooctanoic acid (PFOA)	06/29/2020	1.68	1.76	--	NG/L	193.00	J
Trichloroethylene	06/29/2020	1.5	0.5	--	UG/L	193.00	

Site ID : 000-452

Chemical	Sample Date	Value	Det. Limit	Error	Units	Depth	Qual
1,1,1-Trichloroethane	06/29/2020	1.4	0.5	--	UG/L	217.00	
1,1-Dichloroethylene	06/29/2020	0.82	0.5	--	UG/L	217.00	

Table 16-3
OU III LIPA/Airport Monitoring Well Data
'Hits Only' April through June 2020

Site ID : 000-452

Chemical	Sample Date	Value	Det. Limit	Error	Units	Depth	Qual
524.2 TVOC	06/29/2020	4.31	--	--	UG/L	217.00	
Chloroform	06/29/2020	0.99	0.5	--	UG/L	217.00	
Trichloroethylene	06/29/2020	1.1	0.5	--	UG/L	217.00	

Site ID : 800-63

Chemical	Sample Date	Value	Det. Limit	Error	Units	Depth	Qual
524.2 TVOC	06/15/2020	1.71	--	--	UG/L	206.00	
Chloroform	06/15/2020	1	0.5	--	UG/L	206.00	
Trichloroethylene	06/15/2020	0.71	0.5	--	UG/L	206.00	

Table 16-4
OU III LIPA/Airport Extraction Well Data
'Hits Only' April through June 2020

Site ID : 000-453 (EW-1L)

Chemical	Sample Date	Value	Det. Limit	Error	Units	Depth	Qual
1,1,1-Trichloroethane	04/07/2020	1.4	0.5	--	UG/L	227.00	
1,1-Dichloroethylene	04/07/2020	0.83	0.5	--	UG/L	227.00	
1,4-Dioxane	04/07/2020	3.27	0.2	--	UG/L	0.00	
524.2 TVOC	04/07/2020	4.4	--	--	UG/L	227.00	
Carbon tetrachloride	04/07/2020	0.54	0.5	--	UG/L	227.00	
Chloroform	04/07/2020	0.53	0.5	--	UG/L	227.00	
Perfluorobutyric acid (PFBA)	04/07/2020	2.88	1.93	--	NG/L	0.00	
Perfluorohexanesulfonate (PFHxS)	04/07/2020	2.4	1.75	--	NG/L	0.00	
Perfluorohexanoic acid (PFHxA)	04/07/2020	2.36	1.93	--	NG/L	0.00	
Perfluorooctanesulfonate (PFOS)	04/07/2020	4.78	1.93	--	NG/L	0.00	
Perfluorooctanoic acid (PFOA)	04/07/2020	2.31	1.93	--	NG/L	0.00	
Perfluoropentanoic acid (PFPeA)	04/07/2020	0.818	1.93	--	NG/L	0.00	J
Trichloroethylene	04/07/2020	1.1	0.5	--	UG/L	227.00	

Site ID : 000-455 (EW-2L)

Chemical	Sample Date	Value	Det. Limit	Error	Units	Depth	Qual
1,1,1-Trichloroethane	04/07/2020	1.4	0.5	--	UG/L	234.00	
1,1-Dichloroethylene	04/07/2020	0.38	0.5	--	UG/L	234.00	J
1,2-Dichloroethane	04/07/2020	0.4	0.5	--	UG/L	234.00	J
1,4-Dioxane	04/07/2020	2.7	0.2	--	UG/L	0.00	
524.2 TVOC	04/07/2020	4.14	--	--	UG/L	234.00	
Carbon tetrachloride	04/07/2020	0.57	0.5	--	UG/L	234.00	
Chloroform	04/07/2020	0.59	0.5	--	UG/L	234.00	
Trichloroethylene	04/07/2020	0.8	0.5	--	UG/L	234.00	

Site ID : 000-457 (EW-3L)

Chemical	Sample Date	Value	Det. Limit	Error	Units	Depth	Qual
1,1,1-Trichloroethane	04/07/2020	0.29	0.5	--	UG/L	226.00	J
1,4-Dioxane	04/07/2020	0.428	0.2	--	UG/L	0.00	
524.2 TVOC	04/07/2020	1.27	--	--	UG/L	226.00	
Chloroform	04/07/2020	0.64	0.5	--	UG/L	226.00	
Perfluorobutanesulfonate (PFBS)	04/07/2020	4.32	1.62	--	NG/L	0.00	
Perfluorobutyric acid (PFBA)	04/07/2020	4.7	1.82	--	NG/L	0.00	
Perfluoroheptanoic acid (PFHpA)	04/07/2020	2.55	1.82	--	NG/L	0.00	
Perfluorohexanesulfonate (PFHxS)	04/07/2020	4.23	1.65	--	NG/L	0.00	

Table 16-4
OU III LIPA/Airport Extraction Well Data
'Hits Only' April through June 2020

Site ID : 000-457 (EW-3L)

Chemical	Sample Date	Value	Det. Limit	Error	Units	Depth	Qual
Perfluorohexanoic acid (PFHxA)	04/07/2020	2.85	1.82	--	NG/L	0.00	
Perfluorooctanesulfonate (PFOS)	04/07/2020	9.43	1.82	--	NG/L	0.00	
Perfluorooctanoic acid (PFOA)	04/07/2020	9.45	1.82	--	NG/L	0.00	
Perfluoropentanoic acid (PFPeA)	04/07/2020	1.77	1.82	--	NG/L	0.00	J
Trichloroethylene	04/07/2020	0.34	0.5	--	UG/L	226.00	J

Site ID : 000-461 (EW-4L)

Chemical	Sample Date	Value	Det. Limit	Error	Units	Depth	Qual
1,4-Dioxane	04/07/2020	0.256	0.2	--	UG/L	0.00	
524.2 TVOC	04/07/2020	6.65	--	--	UG/L	314.00	
Carbon tetrachloride	04/07/2020	1.4	0.5	--	UG/L	314.00	
Chloroform	04/07/2020	0.75	0.5	--	UG/L	314.00	
Perfluorobutanesulfonate (PFBS)	04/07/2020	1.41	1.62	--	NG/L	0.00	J
Perfluorobutyric acid (PFBA)	04/07/2020	2.18	1.82	--	NG/L	0.00	
Perfluoroheptanoic acid (PFHpA)	04/07/2020	1.11	1.82	--	NG/L	0.00	J
Perfluorohexanesulfonate (PFHxS)	04/07/2020	0.766	1.66	--	NG/L	0.00	J
Perfluorohexanoic acid (PFHxA)	04/07/2020	2.48	1.82	--	NG/L	0.00	
Perfluorooctanoic acid (PFOA)	04/07/2020	1.3	1.82	--	NG/L	0.00	J
Perfluoropentanesulfonate (PFPeS)	04/07/2020	0.842	1.71	--	NG/L	0.00	J
Perfluoropentanoic acid (PFPeA)	04/07/2020	3.69	1.82	--	NG/L	0.00	
Tetrachloroethylene	04/07/2020	3.2	0.5	--	UG/L	314.00	
Trichloroethylene	04/07/2020	1.3	0.5	--	UG/L	314.00	

Site ID : 800-109 (RTW-1A)

Chemical	Sample Date	Value	Det. Limit	Error	Units	Depth	Qual
1,4-Dioxane	04/07/2020	0.278	0.2	--	UG/L	0.00	
524.2 TVOC	04/07/2020	1.51	--	--	UG/L	198.00	
Carbon tetrachloride	04/07/2020	0.94	0.5	--	UG/L	198.00	
Chloroform	04/07/2020	0.57	0.5	--	UG/L	198.00	
Perfluorobutanesulfonate (PFBS)	04/07/2020	1.99	1.59	--	NG/L	0.00	
Perfluorobutyric acid (PFBA)	04/07/2020	1.75	1.79	--	NG/L	0.00	J
Perfluoroheptanoic acid (PFHpA)	04/07/2020	1.76	1.79	--	NG/L	0.00	J
Perfluorohexanesulfonate (PFHxS)	04/07/2020	2.05	1.63	--	NG/L	0.00	
Perfluorohexanoic acid (PFHxA)	04/07/2020	4.51	1.79	--	NG/L	0.00	
Perfluorooctanesulfonate (PFOS)	04/07/2020	1.59	1.79	--	NG/L	0.00	J

Table 16-4
OU III LIPA/Airport Extraction Well Data
'Hits Only' April through June 2020

Site ID : 800-109 (RTW-1A)

Chemical	Sample Date	Value	Det. Limit	Error	Units	Depth	Qual
Perfluorooctanoic acid (PFOA)	04/07/2020	3.59	1.79	--	NG/L	0.00	
Perfluoropentanoic acid (PFPeA)	04/07/2020	4.18	1.79	--	NG/L	0.00	

Site ID : 800-110 (RTW-2A)

Chemical	Sample Date	Value	Det. Limit	Error	Units	Depth	Qual
1,4-Dioxane	04/07/2020	0.507	0.2	--	UG/L	0.00	
524.2 TVOC	04/07/2020	1.22	--	--	UG/L	198.00	
Carbon tetrachloride	04/07/2020	0.47	0.5	--	UG/L	198.00	J
Chloroform	04/07/2020	0.75	0.5	--	UG/L	198.00	

Site ID : 800-111 (RTW-3A)

Chemical	Sample Date	Value	Det. Limit	Error	Units	Depth	Qual
1,4-Dioxane	04/07/2020	0.119	0.2	--	UG/L	0.00	J
524.2 TVOC	04/07/2020	0.34	--	--	UG/L	220.00	
Chloroform	04/07/2020	0.34	0.5	--	UG/L	220.00	J
Perfluorobutyric acid (PFBA)	04/07/2020	4.07	8.79	--	NG/L	0.00	J

Site ID : 800-112 (RTW-4A)

Chemical	Sample Date	Value	Det. Limit	Error	Units	Depth	Qual
1,4-Dioxane	04/07/2020	2.12	0.2	--	UG/L	0.00	
524.2 TVOC	04/07/2020	2.15	--	--	UG/L	278.00	
Carbon tetrachloride	04/07/2020	0.51	0.5	--	UG/L	278.00	
Chloroform	04/07/2020	0.69	0.5	--	UG/L	278.00	
Perfluorobutanesulfonate (PFBS)	04/07/2020	0.966	1.61	--	NG/L	0.00	J
Perfluorobutyric acid (PFBA)	04/07/2020	9.96	1.81	--	NG/L	0.00	
Perfluorohexanoic acid (PFHxA)	04/07/2020	0.702	1.81	--	NG/L	0.00	J
Perfluorooctanoic acid (PFOA)	04/07/2020	0.701	1.81	--	NG/L	0.00	J
Perfluoropentanoic acid (PFPeA)	04/07/2020	0.962	1.81	--	NG/L	0.00	J
Trichloroethylene	04/07/2020	0.95	0.5	--	UG/L	278.00	

Site ID : 800-113 (RTW-5A)

Chemical	Sample Date	Value	Det. Limit	Error	Units	Depth	Qual
1,4-Dioxane	04/07/2020	3.15	0.2	--	UG/L	0.00	
524.2 TVOC	04/07/2020	0.7	--	--	UG/L	230.00	
Chloroform	04/07/2020	0.7	0.5	--	UG/L	230.00	

Site ID : 800-132 (RTW-6A)

Chemical	Sample Date	Value	Det. Limit	Error	Units	Depth	Qual
1,1,1-Trichloroethane	04/07/2020	0.31	0.5	--	UG/L	175.00	J

Table 16-4
OU III LIPA/Airport Extraction Well Data
'Hits Only' April through June 2020

Site ID : 800-132 (RTW-6A)

Chemical	Sample Date	Value	Det. Limit	Error	Units	Depth	Qual
1,1-Dichloroethylene	04/07/2020	0.39	0.5	--	UG/L	175.00	J
1,4-Dioxane	04/07/2020	0.825	0.2	--	UG/L	0.00	
524.2 TVOC	04/07/2020	8.69	--	--	UG/L	175.00	
Carbon tetrachloride	04/07/2020	2.3	0.5	--	UG/L	175.00	
Chloroform	04/07/2020	0.59	0.5	--	UG/L	175.00	
Perfluorobutanesulfonate (PFBS)	04/07/2020	3.3	1.57	--	NG/L	0.00	
Perfluorobutyric acid (PFBA)	04/07/2020	2.38	1.76	--	NG/L	0.00	
Perfluoroheptanoic acid (PFHpA)	04/07/2020	1.85	1.76	--	NG/L	0.00	
Perfluorohexanesulfonate (PFHxS)	04/07/2020	4.76	1.61	--	NG/L	0.00	
Perfluorohexanoic acid (PFHxA)	04/07/2020	4.96	1.76	--	NG/L	0.00	
Perfluorooctanesulfonate (PFOS)	04/07/2020	1.47	1.76	--	NG/L	0.00	J
Perfluorooctanoic acid (PFOA)	04/07/2020	3.24	1.76	--	NG/L	0.00	
Perfluoropentanesulfonate (PFPeS)	04/07/2020	0.779	1.66	--	NG/L	0.00	J
Perfluoropentanoic acid (PFPeA)	04/07/2020	4.19	1.76	--	NG/L	0.00	
Trichloroethylene	04/07/2020	5.1	0.5	--	UG/L	175.00	

Table 16-5
OU III LIPA/Airport Influent Data
'Hits Only' April through June 2020

Site ID : 800-122 (Combined Influent)

Chemical	Sample Date	Value	Det. Limit	Error	Units	Depth	Qual
1,4-Dioxane	04/07/2020	1.39	0.2	--	UG/L	0.00	
524.2 TVOC	04/07/2020	3.37	--	--	UG/L	0.00	
Carbon tetrachloride	04/07/2020	0.97	0.5	--	UG/L	0.00	
Chloroform	04/07/2020	0.7	0.5	--	UG/L	0.00	
Perfluorobutanesulfonate (PFBS)	04/07/2020	1.31	1.6	--	NG/L	0.00	J
Perfluorobutyric acid (PFBA)	04/07/2020	3.66	1.79	--	NG/L	0.00	
Perfluorohexanesulfonate (PFHxS)	04/07/2020	1.43	1.63	--	NG/L	0.00	J
Perfluorohexanoic acid (PFHxA)	04/07/2020	2.22	1.79	--	NG/L	0.00	
Perfluorooctanoic acid (PFOA)	04/07/2020	1.47	1.79	--	NG/L	0.00	J
Perfluoropentanoic acid (PFPeA)	04/07/2020	1.84	1.79	--	NG/L	0.00	
Trichloroethylene	04/07/2020	1.7	0.5	--	UG/L	0.00	
524.2 TVOC	04/21/2020	5.25	--	--	UG/L	0.00	
Carbon tetrachloride	04/21/2020	1.8	0.5	--	UG/L	0.00	
Chloroform	04/21/2020	0.75	0.5	--	UG/L	0.00	
Trichloroethylene	04/21/2020	2.7	0.5	--	UG/L	0.00	
1,1,1-Trichloroethane	05/05/2020	0.57	0.5	--	UG/L	0.00	
524.2 TVOC	05/05/2020	5.17	--	--	UG/L	0.00	
524.2 TVOC	05/05/2020	5.74	--	--	UG/L	0.00	
Carbon tetrachloride	05/05/2020	1.6	0.5	--	UG/L	0.00	
Carbon tetrachloride	05/05/2020	1.6	0.5	--	UG/L	0.00	
Chloroform	05/05/2020	0.77	0.5	--	UG/L	0.00	
Chloroform	05/05/2020	0.77	0.5	--	UG/L	0.00	
Trichloroethylene	05/05/2020	2.8	0.5	--	UG/L	0.00	
Trichloroethylene	05/05/2020	2.8	0.5	--	UG/L	0.00	
524.2 TVOC	05/19/2020	4.6	--	--	UG/L	0.00	
Carbon tetrachloride	05/19/2020	1.3	0.5	--	UG/L	0.00	
Chloroform	05/19/2020	0.7	0.5	--	UG/L	0.00	
Trichloroethylene	05/19/2020	2.6	0.5	--	UG/L	0.00	
524.2 TVOC	06/02/2020	4.59	--	--	UG/L	0.00	
Carbon tetrachloride	06/02/2020	1.3	0.5	--	UG/L	0.00	
Chloroform	06/02/2020	0.69	0.5	--	UG/L	0.00	
Trichloroethylene	06/02/2020	2.6	0.5	--	UG/L	0.00	
1,1,1-Trichloroethane	06/16/2020	0.31	0.5	--	UG/L	0.00	J

Table 16-5
OU III LIPA/Airport Influent Data
'Hits Only' April through June 2020

Site ID : 800-122 (Combined Influent)

Chemical	Sample Date	Value	Det. Limit	Error	Units	Depth	Qual
524.2 TVOC	06/16/2020	5.43	--	--	UG/L	0.00	
Carbon tetrachloride	06/16/2020	1.4	0.5	--	UG/L	0.00	
Chloroform	06/16/2020	0.82	0.5	--	UG/L	0.00	
Trichloroethylene	06/16/2020	2.9	0.5	--	UG/L	0.00	

Table 16-6
OU III LIPA/Airport Effluent Data
'Hits Only' April through June 2020

Site ID : 800-124 (System Effluent)

Chemical	Sample Date	Value	Det. Limit	Error	Units	Depth	Qual
1,4-Dioxane	04/07/2020	1.03	0.2	--	UG/L	0.00	
524.2 TVOC	04/07/2020	0.52	--	--	UG/L	0.00	
Chloroform	04/07/2020	0.52	0.5	--	UG/L	0.00	
Perfluorobutyric acid (PFBA)	04/07/2020	6.48	1.86	--	NG/L	0.00	
524.2 TVOC	04/21/2020	0.66	--	--	UG/L	0.00	
Chloroform	04/21/2020	0.66	0.5	--	UG/L	0.00	
524.2 TVOC	05/05/2020	0.75	--	--	UG/L	0.00	
524.2 TVOC	05/05/2020	0.75	--	--	UG/L	0.00	
Chloroform	05/05/2020	0.75	0.5	--	UG/L	0.00	
Chloroform	05/05/2020	0.75	0.5	--	UG/L	0.00	
524.2 TVOC	05/19/2020	0.8	--	--	UG/L	0.00	
Chloroform	05/19/2020	0.8	0.5	--	UG/L	0.00	
524.2 TVOC	06/02/2020	0.78	--	--	UG/L	0.00	
Chloroform	06/02/2020	0.78	0.5	--	UG/L	0.00	
524.2 TVOC	06/16/2020	0	--	--	UG/L	0.00	

Qualifiers :

J = Estimated value.

D = Compound was identified in an analysis at a secondary dilution factor.

Organic Compounds :

B = Compound was found in both the sample And associated laboratory blank.

Inorganic Compounds :

B = Result Is between instrument detection limit And contract required reporting limit.

Section 17

Q2-2020 Operations Summary
OU III Strontium-90 BGRR/WCF Treatment System

Process: Groundwater extraction with liquid phase granular activated carbon treatment for volatile organic compounds, followed by clinoptilolite zeolite treatment for the removal of Sr-90, with discharge to dry wells.

Goal: Reach Maximum Contaminant Levels (MCLs) in core monitoring wells within 70 years for the Upper Glacial aquifer (by 2070).

Start Date: June 2005

Table 17-1
OU III Strontium-90 BGRR/WCF Treatment System
Pumping Rates (gpm)

Extraction Well	SR-1	SR-2	SR-3*	SR-4*	SR-5*	SR-6*	SR-7*	SR-8*	SR-9
Site Id #	065-368	065-369	075-676	075-677	075-678	065-403	075-702	075-703	075-704
Screen Interval (ft bls)	33-53	33.5-53.5	51-71	35-75	35-75	85-105	82-102	77-97	67-87
Desired Flow Rate (gpm)	**5**	**5**	**5**	**5**	**5**	**10**	**10**	**10**	**10**
April (Avg gpm)	1.5	1.5	3.6	0	0	0	0	0	6.7
May "	5.4	6.9	5.4	0	0	0	0	11.1	10
June "	5.4	4.8	5.4	0	0	0	0	0	10
Actual (Avg. over Qtr.)	**4.1**	**4.4**	**4.8**	**0**	**0**	**0**	**0**	**11.1**	**8.9**

*Wells SR-4 and SR-5 were placed in standby mode in September 2016. Well SR-6 was placed in standby mode in October 2017. Wells SR-3 and SR-7 were placed in standby mode October 2018. Well SR-8 was placed in pulsed pumping mode in October 2018. Well SR-3 was put back in operation in February 2019.

Figure 17-1
Strontium-90 BGRR/WCF Treatment System
Cumulative Millicuries Removed

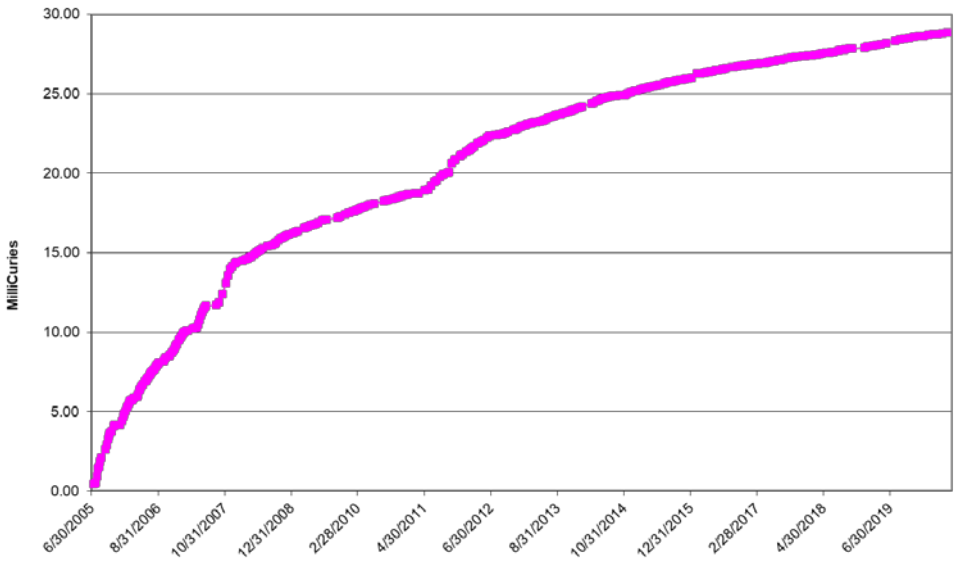

Figure 17-2
Strontium-90 BGRR/WCF Treatment System
Influent Sr-90 Concentrations vs. Time

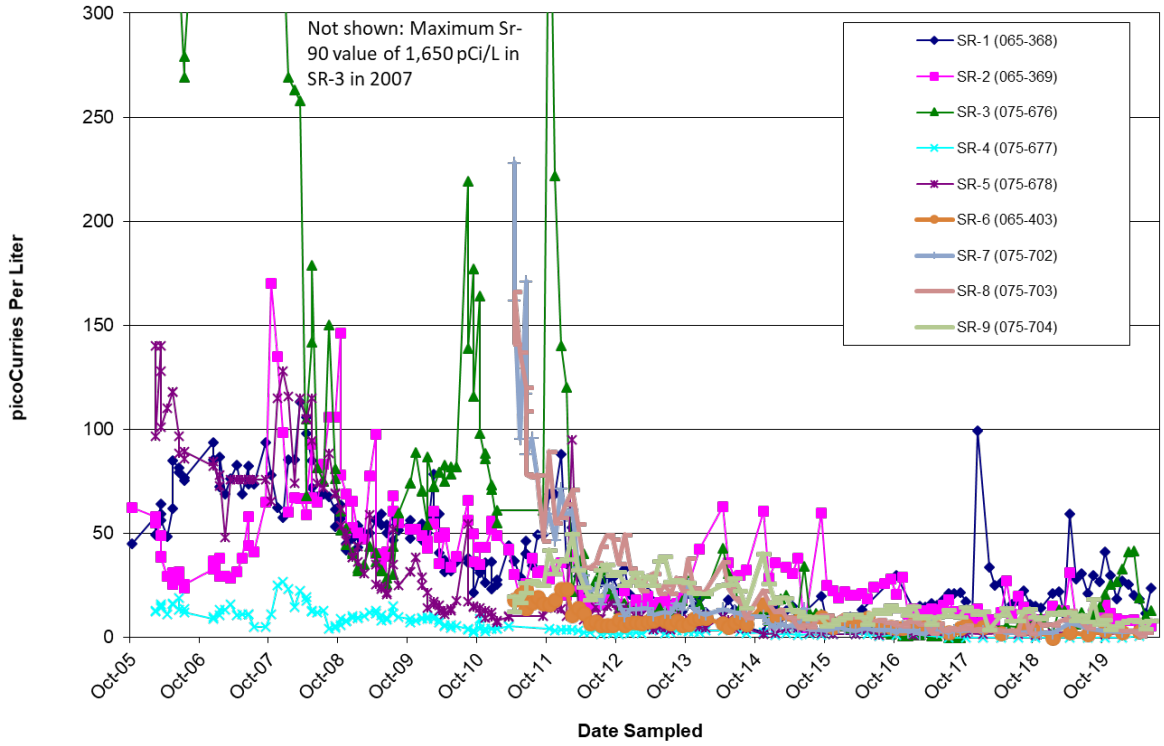

Table 17-2
Strontium-90 BGRR/WCF Treatment System Effluent Water Quality
SPDES Equivalency Permit Concentrations April 1, 2020 – June 30, 2020

Parameter	Permit Limit	Max. Measured Value	Units	Frequency
Flow	75	39	GPM	Continuous
pH (range)	5.5 – 8.5	6.0– 7.2	SU	Weekly
Strontium-90	8.0	0.93	PCi/L	Monthly[1]
Chloroform	7.0	<0.5	ug/L	Monthly[1]
1,1-Dichloroethane	5.0	<0.5	ug/L	Monthly[1]
Ethylbenzene	5.0	<0.5	ug/L	Monthly[1]
Methyl Chloride	5.0	<0.5	ug/L	Monthly[1]
Methylene Chloride	5.0	<0.5	ug/L	Monthly[1]
Toluene	5.0	<0.5	ug/L	Monthly[1]
1,2,3-Trichlorobenzene	5.0	<0.5	ug/L	Monthly[1]
1,1,1-Trichloroethane	5.0	<0.5	ug/L	Monthly[1]
1,2,4-Trimethylbenzene	5.0	<0.5	ug/L	Monthly[1]
Xylene, total	10.0	<0.5	ug/L	Monthly[1]

[1] The minimum measurement frequency shall be monthly following a period of 24 consecutive weekly sampling events showing no exceedances of the stated discharge limitations.
[2] Not detected.

System Operations

April 2020:

The system was off from April 7th to April 17th due to an alarm that could not be cleared. Wells SR-1 and SR-2 were off from April 7th to April 29th due to a problem with the panel control box. Wells SR-4 through SR-8 were in stand-by mode. The system treated approximately 0.5 million gallons of water.

May 2020:

The system operated normally for the month. Wells SR-4 through SR-7 were in stand-by mode. The system treated approximately 1.7 million gallons of water.

June 2020:

The system was off for eight days due to computer control issues. Wells SR-4 through SR-8 were off in stand-by mode. The system treated approximately 1.1 million gallons of water.

The system treated approximately 3.3 million gallons of water during the second quarter of 2020.

Planned Operational Changes

- Continue operating wells SR-1, SR-2, SR-3 and SR-9 in full time mode, and maintain wells SR-4, SR-5, SR-6 and SR-7 in standby mode. If significant rebound occurs, place these extraction wells back in full time operation. Sr-90 concentrations in SR-4, SR-5, and SR-6 have remained below the drinking water standard since May 2016.
- Maintain SR-8 in pulsed pumping mode (one month on and one month off) based on low but fluctuating Sr-90 concentrations since August 2018.
- Continue to supplement the current monitoring network with temporary well data to get a comprehensive status of the plumes and account for well network gaps and groundwater flow related plume shifts. Areas of focus include:
    - Install several temporary wells along Temple Place to supplement monitoring of the downgradient segment of the WCF plume.
    - In September, install a temporary well downgradient of BGRR sentinel well 085-403 to re-establish the location of the leading edge of the plume. Follow-up with installation of a new sentinel well.

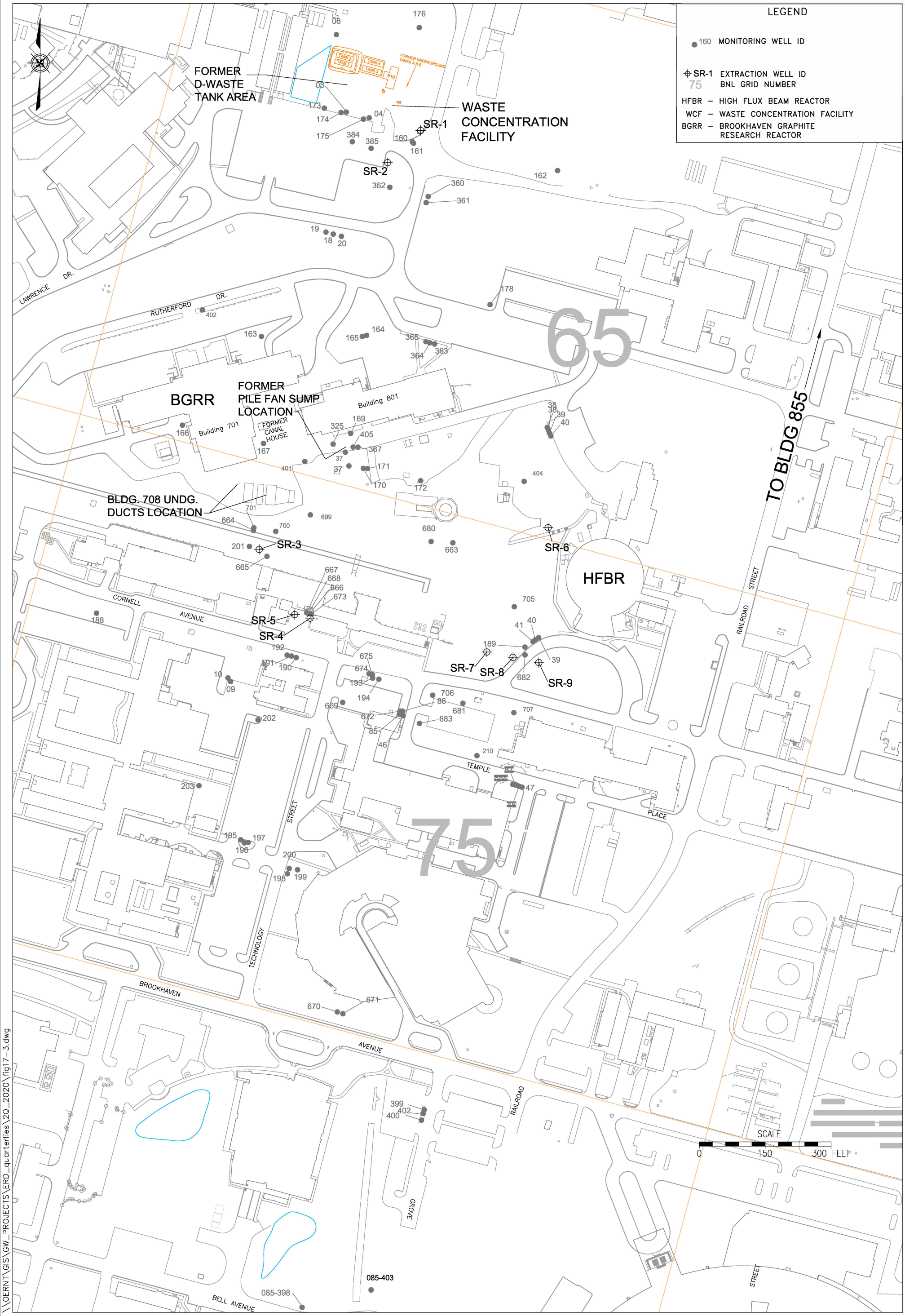

\\OERNT\GIS\GW_PROJECTS\ERD_quarterlies\2Q_2020\fig17-3.dwg

BROOKHAVEN NATIONAL LABORATORY

ENVIRONMENTAL PROTECTION DIVISION

TITLE:

OU III BGRR/WCF

SITEWIDE REMEDIATION SYSTEMS
SECOND QUARTER 2020 OPERATIONS REPORT

DWN: JEB	VT: HZ.: –	DATE: 03/15/13	PROJECT NO.:
CHKD: LDS	APPD: --	REV.: 09/09/20	NOTES:
FIGURE NO.: 17–3			

Table 17-3
OU III Strontium-90 BGRR/WCF Monitoring Well Data
'Hits Only' April through June 2020

Site ID : 065-06

Chemical	Sample Date	Value	Det. Limit	Error	Units	Depth	Qual
Perfluorobutanesulfonate (PFBS)	04/29/2020	0.75	1.64	--	NG/L	60.00	J
Perfluorobutyric acid (PFBA)	04/29/2020	3.17	1.85	--	NG/L	60.00	
Perfluoroheptanoic acid (PFHpA)	04/29/2020	0.773	1.85	--	NG/L	60.00	J
Perfluorohexanesulfonate (PFHxS)	04/29/2020	1.41	1.68	--	NG/L	60.00	J
Perfluorooctanesulfonate (PFOS)	04/29/2020	2.42	1.85	--	NG/L	60.00	
Perfluorooctanoic acid (PFOA)	04/29/2020	2.67	1.85	--	NG/L	60.00	

Site ID : 065-175

Chemical	Sample Date	Value	Det. Limit	Error	Units	Depth	Qual
Strontium-90	04/29/2020	12.5	0.266	1.2	PCI/L	40.00	

Site ID : 065-363

Chemical	Sample Date	Value	Det. Limit	Error	Units	Depth	Qual
Perfluorobutyric acid (PFBA)	04/22/2020	8.58	8.56	--	NG/L	60.00	

Site ID : 065-365

Chemical	Sample Date	Value	Det. Limit	Error	Units	Depth	Qual
Perfluorobutyric acid (PFBA)	04/22/2020	5.46	8.48	--	NG/L	80.00	J

Site ID : 065-37

Chemical	Sample Date	Value	Det. Limit	Error	Units	Depth	Qual
Strontium-90	04/09/2020	53.9	0.44	1.09	PCI/L	71.16	

Site ID : 065-38

Chemical	Sample Date	Value	Det. Limit	Error	Units	Depth	Qual
Strontium-90	04/27/2020	1.3	0.214	0.249	PCI/L	63.00	

Site ID : 065-39

Chemical	Sample Date	Value	Det. Limit	Error	Units	Depth	Qual
Strontium-90	04/27/2020	10.1	0.234	0.989	PCI/L	87.40	

Site ID : 065-401

Chemical	Sample Date	Value	Det. Limit	Error	Units	Depth	Qual
Strontium-90	04/27/2020	0.447	0.285	0.199	PCI/L	68.92	

Site ID : 065-402

Chemical	Sample Date	Value	Det. Limit	Error	Units	Depth	Qual
Perfluorobutanesulfonate (PFBS)	04/22/2020	1.99	1.58	--	NG/L	48.89	
Perfluorobutyric acid (PFBA)	04/22/2020	7.88	1.78	--	NG/L	48.89	
Perfluoroheptanoic acid (PFHpA)	04/22/2020	1.62	1.78	--	NG/L	48.89	J
Perfluorohexanesulfonate (PFHxS)	04/22/2020	2.87	1.62	--	NG/L	48.89	

Table 17-3
OU III Strontium-90 BGRR/WCF Monitoring Well Data
'Hits Only' April through June 2020

Site ID : 065-402

Chemical	Sample Date	Value	Det. Limit	Error	Units	Depth	Qual
Perfluorohexanoic acid (PFHxA)	04/22/2020	1.96	1.78	--	NG/L	48.89	
Perfluorononanoic acid (PFNA)	04/22/2020	0.764	1.78	--	NG/L	48.89	J
Perfluorooctanesulfonate (PFOS)	04/22/2020	6.29	1.78	--	NG/L	48.89	
Perfluorooctanoic acid (PFOA)	04/22/2020	8.45	1.78	--	NG/L	48.89	
Perfluoropentanoic acid (PFPeA)	04/22/2020	1.29	1.78	--	NG/L	48.89	J
Strontium-90	04/22/2020	0.401	0.372	0.247	PCI/L	48.89	

Site ID : 065-404

Chemical	Sample Date	Value	Det. Limit	Error	Units	Depth	Qual
Strontium-90	04/27/2020	1.64	0.424	0.382	PCI/L	100.00	

Site ID : 075-40

Chemical	Sample Date	Value	Det. Limit	Error	Units	Depth	Qual
Perfluorobutyric acid (PFBA)	04/13/2020	12.5	1.72	--	NG/L	122.50	
Perfluoroheptanoic acid (PFHpA)	04/13/2020	1.42	1.72	--	NG/L	122.50	J
Perfluorohexanesulfonate (PFHxS)	04/13/2020	2.14	1.57	--	NG/L	122.50	
Perfluorohexanoic acid (PFHxA)	04/13/2020	1.78	1.72	--	NG/L	122.50	
Perfluorononanoic acid (PFNA)	04/13/2020	4.42	1.72	--	NG/L	122.50	
Perfluorooctanesulfonate (PFOS)	04/13/2020	19.3	1.72	--	NG/L	122.50	
Perfluorooctanoic acid (PFOA)	04/13/2020	7.16	1.72	--	NG/L	122.50	
Perfluoropentanoic acid (PFPeA)	04/13/2020	6.8	1.72	--	NG/L	122.50	

Site ID : 075-47

Chemical	Sample Date	Value	Det. Limit	Error	Units	Depth	Qual
Strontium-90	04/28/2020	0.416	0.248	0.18	PCI/L	37.89	

Site ID : 075-48

Chemical	Sample Date	Value	Det. Limit	Error	Units	Depth	Qual
Strontium-90	04/28/2020	0.409	0.22	0.164	PCI/L	63.00	

Site ID : 075-664

Chemical	Sample Date	Value	Det. Limit	Error	Units	Depth	Qual
Strontium-90	04/22/2020	338	0.221	27.9	PCI/L	66.00	
Strontium-90	05/19/2020	196	0.333	16.2	PCI/L	65.00	
Strontium-90	06/08/2020	115	0.297	9.62	PCI/L	65.00	

Site ID : 075-670

Chemical	Sample Date	Value	Det. Limit	Error	Units	Depth	Qual
Strontium-90	05/04/2020	1.19	0.567	0.432	PCI/L	94.00	

Table 17-3
OU III Strontium-90 BGRR/WCF Monitoring Well Data
'Hits Only' April through June 2020

Site ID : 075-671

Chemical	Sample Date	Value	Det. Limit	Error	Units	Depth	Qual
Strontium-90	05/04/2020	1.99	0.496	0.477	PCI/L	109.00	

Site ID : 075-672

Chemical	Sample Date	Value	Det. Limit	Error	Units	Depth	Qual
Perfluorobutyric acid (PFBA)	04/28/2020	6.75	8.73	--	NG/L	112.00	J

Site ID : 075-682

Chemical	Sample Date	Value	Det. Limit	Error	Units	Depth	Qual
Strontium-90	05/04/2020	0.686	0.518	0.359	PCI/L	81.00	

Site ID : 075-684

Chemical	Sample Date	Value	Det. Limit	Error	Units	Depth	Qual
Strontium-90	04/28/2020	2.47	0.237	0.36	PCI/L	79.00	

Site ID : 075-699

Chemical	Sample Date	Value	Det. Limit	Error	Units	Depth	Qual
Strontium-90	04/27/2020	0.765	0.344	0.269	PCI/L	81.24	

Site ID : 075-700

Chemical	Sample Date	Value	Det. Limit	Error	Units	Depth	Qual
Strontium-90	04/22/2020	7.26	0.415	0.848	PCI/L	64.99	

Site ID : 075-701

Chemical	Sample Date	Value	Det. Limit	Error	Units	Depth	Qual
Strontium-90	04/09/2020	72.3	0.722	2.8	PCI/L	60.07	
Strontium-90	05/13/2020	43.3	0.779	2.03	PCI/L	59.86	
Strontium-90	06/04/2020	86.3	0.793	2.81	PCI/L	59.15	

Site ID : 075-705

Chemical	Sample Date	Value	Det. Limit	Error	Units	Depth	Qual
Perfluorobutyric acid (PFBA)	05/04/2020	9.29	8.82	--	NG/L	90.00	
Perfluorobutyric acid (PFBA)	05/04/2020	9.29	8.82	--	NG/L	90.00	
Strontium-90	05/04/2020	1.28	0.512	0.413	PCI/L	90.00	

Site ID : 075-706

Chemical	Sample Date	Value	Det. Limit	Error	Units	Depth	Qual
1,4-Dioxane	04/28/2020	0.322	0.2	--	UG/L	95.00	
Perfluorobutanesulfonate (PFBS)	04/28/2020	0.876	1.54	--	NG/L	95.00	J
Perfluorobutyric acid (PFBA)	04/28/2020	2.16	1.73	--	NG/L	95.00	
Perfluoroheptanoic acid (PFHpA)	04/28/2020	1.05	1.73	--	NG/L	95.00	J
Perfluorohexanesulfonate (PFHxS)	04/28/2020	3.2	1.57	--	NG/L	95.00	

Table 17-3
OU III Strontium-90 BGRR/WCF Monitoring Well Data
'Hits Only' April through June 2020

Site ID : 075-706

Chemical	Sample Date	Value	Det. Limit	Error	Units	Depth	Qual
Perfluorohexanoic acid (PFHxA)	04/28/2020	3.04	1.73	--	NG/L	95.00	
Perfluorooctanesulfonate (PFOS)	04/28/2020	9.62	1.73	--	NG/L	95.00	
Perfluorooctanoic acid (PFOA)	04/28/2020	19.7	1.73	--	NG/L	95.00	
Perfluoropentanoic acid (PFPeA)	04/28/2020	2.21	1.73	--	NG/L	95.00	
Strontium-90	04/28/2020	1.21	0.276	0.262	PCI/L	95.00	

Site ID : 075-707

Chemical	Sample Date	Value	Det. Limit	Error	Units	Depth	Qual
Strontium-90	04/28/2020	9.61	0.274	0.963	PCI/L	75.00	

Site ID : 075-85

Chemical	Sample Date	Value	Det. Limit	Error	Units	Depth	Qual
Perfluorobutyric acid (PFBA)	04/28/2020	18.8	8.92	--	NG/L	67.50	

Site ID : 085-398

Chemical	Sample Date	Value	Det. Limit	Error	Units	Depth	Qual
Strontium-90	05/04/2020	11.8	0.523	1.33	PCI/L	130.00	

Site ID : 085-399

Chemical	Sample Date	Value	Det. Limit	Error	Units	Depth	Qual
Strontium-90	05/05/2020	0.754	0.504	0.358	PCI/L	65.00	

Site ID : 085-402

Chemical	Sample Date	Value	Det. Limit	Error	Units	Depth	Qual
Perfluorobutyric acid (PFBA)	05/05/2020	7.61	8.56	--	NG/L	100.00	J
Perfluorobutyric acid (PFBA)	05/05/2020	7.61	8.56	--	NG/L	100.00	J
Strontium-90	05/05/2020	8.23	0.545	1.04	PCI/L	100.00	

Site ID : 085-403

Chemical	Sample Date	Value	Det. Limit	Error	Units	Depth	Qual
Strontium-90	05/04/2020	23.6	0.528	2.32	PCI/L	120.00	

Table 17-4
OU III Strontium-90 BGRR/WCF Extraction Well Data
'Hits Only' April through June 2020

Site ID : 065-368 (SR-1)

Chemical	Sample Date	Value	Det. Limit	Error	Units	Depth	Qual
Strontium-90	04/02/2020	18.5	0.591	1.29	PCI/L	0.00	
Strontium-90	05/06/2020	11.5	0.771	0.796	PCI/L	0.00	
Strontium-90	06/03/2020	23.5	0.78	1.21	PCI/L	0.00	

Site ID : 065-369 (SR-2)

Chemical	Sample Date	Value	Det. Limit	Error	Units	Depth	Qual
Strontium-90	04/02/2020	5.9	0.566	0.749	PCI/L	0.00	
Strontium-90	05/06/2020	6.73	0.731	0.543	PCI/L	0.00	
Strontium-90	06/03/2020	5.46	0.778	0.759	PCI/L	0.00	

Site ID : 065-403 (SR-6)

Chemical	Sample Date	Value	Det. Limit	Error	Units	Depth	Qual
Strontium-90	04/02/2020	2.9	0.539	0.622	PCI/L	0.00	
Tritium	04/02/2020	459	337	215	PCI/L	0.00	J

Site ID : 075-676 (SR-3)

Chemical	Sample Date	Value	Det. Limit	Error	Units	Depth	Qual
Strontium-90	04/02/2020	18.8	0.567	1.31	PCI/L	0.00	
Strontium-90	05/06/2020	10.2	0.767	0.772	PCI/L	0.00	
Strontium-90	06/03/2020	13	0.772	1.11	PCI/L	0.00	

Site ID : 075-677 (SR-4)

Chemical	Sample Date	Value	Det. Limit	Error	Units	Depth	Qual
Strontium-90	04/02/2020	0.885	0.737	0.482	PCI/L	0.00	

Site ID : 075-678 (SR-5)

Chemical	Sample Date	Value	Det. Limit	Error	Units	Depth	Qual
Strontium-90	04/02/2020	3.38	0.564	0.644	PCI/L	0.00	

Site ID : 075-702 (SR-7)

Chemical	Sample Date	Value	Det. Limit	Error	Units	Depth	Qual
Strontium-90	04/02/2020	3.29	0.771	0.8	PCI/L	0.00	

Site ID : 075-703 (SR-8)

Chemical	Sample Date	Value	Det. Limit	Error	Units	Depth	Qual
Strontium-90	04/02/2020	2.31	0.617	0.593	PCI/L	0.00	
Tritium	05/06/2020	630	369	248	PCI/L	0.00	

Site ID : 075-704 (SR-9)

Chemical	Sample Date	Value	Det. Limit	Error	Units	Depth	Qual
Strontium-90	04/02/2020	7.65	0.643	0.95	PCI/L	0.00	

Table 17-4
OU III Strontium-90 BGRR/WCF Extraction Well Data
'Hits Only' April through June 2020

Site ID : 075-704 (SR-9)

Chemical	Sample Date	Value	Det. Limit	Error	Units	Depth	Qual
Tritium	04/02/2020	373	332	208	PCI/L	0.00	J
Strontium-90	05/06/2020	4.01	0.773	0.586	PCI/L	0.00	
Tritium	05/06/2020	494	362	236	PCI/L	0.00	J
Strontium-90	06/03/2020	8.14	0.786	0.869	PCI/L	0.00	

Table 17-5
OU III Strontium-90 BGRR/WCF Influent Data
'Hits Only' April through June 2020

Site ID : 066-216 (Combined Influent)

Chemical	Sample Date	Value	Det. Limit	Error	Units	Depth	Qual
1,1,1-Trichloroethane	04/02/2020	0.19	0.5	--	UG/L	0.00	J
524.2 TVOC	04/02/2020	4.33	--	--	UG/L	0.00	
cis-1,2-Dichloroethylene	04/02/2020	0.72	0.5	--	UG/L	0.00	
Ethene, 1,2-dichloro-, (E)-	04/02/2020	3.42	0.5	--	UG/L	0.00	
Strontium-90	04/02/2020	7.98	0.583	0.901	PCI/L	0.00	
1,1,1-Trichloroethane	05/06/2020	0.48	0.5	--	UG/L	0.00	J
524.2 TVOC	05/06/2020	0.48	--	--	UG/L	0.00	
Strontium-90	05/06/2020	5.41	0.776	0.615	PCI/L	0.00	
1,1,1-Trichloroethane	06/03/2020	0.49	0.5	--	UG/L	0.00	J
524.2 TVOC	06/03/2020	0.49	--	--	UG/L	0.00	
Strontium-90	06/03/2020	14.4	6.74	4.57	PCI/L	0.00	

Table 17-6
OU III Strontium-90 BGRR/WCF Effluent Data
'Hits Only' April through June 2020

Site ID : 066-219 (System Effluent)

Chemical	Sample Date	Value	Det. Limit	Error	Units	Depth	Qual
1,1,1-Trichloroethane	04/02/2020	0.24	0.5	--	UG/L	0.00	J
524.2 TVOC	04/02/2020	0.24	--	--	UG/L	0.00	
Strontium-90	04/02/2020	0.93	0.77	0.529	PCI/L	0.00	
1,1,1-Trichloroethane	05/06/2020	0.47	0.5	--	UG/L	0.00	J
524.2 TVOC	05/06/2020	0.66	--	--	UG/L	0.00	
Chloroform	05/06/2020	0.19	0.5	--	UG/L	0.00	J
1,1,1-Trichloroethane	06/03/2020	0.35	0.5	--	UG/L	0.00	J
524.2 TVOC	06/03/2020	0.35	--	--	UG/L	0.00	

Qualifiers :

J = Estimated value.

D = Compound was identified in an analysis at a secondary dilution factor.

Organic Compounds :

B = Compound was found in both the sample And associated laboratory blank.

Inorganic Compounds :

B = Result Is between instrument detection limit And contract required reporting limit.

Section 18

Q-2 2020 Quarterly Monitoring Summary
g-2 Source Area and Tritium Plume

1.0 Background

In November 1999, tritium was detected in the groundwater near the g-2 experiment at concentrations above the 20,000 pCi/L maximum contaminant level (MCL). Sodium-22 was also detected in the groundwater, but at concentrations well below the 400 pCi/L MCL. An investigation into the source of the contamination revealed that the tritium and sodium-22 originated from activated soil shielding located adjacent to the g-2 target building. Rainwater was able to infiltrate the activated soils and carry the tritium and sodium-22 into the groundwater. To prevent additional rainwater infiltration into the activated soil shielding, a concrete cap was constructed over the soil shielding in December 1999.

Following the concurrence of the NYSDEC, a Record of Decision (ROD) was signed by the U.S. DOE and U.S. EPA in early 2007. This ROD requires continued routine inspection and maintenance of the impermeable cap, groundwater monitoring of the source area to verify the continued effectiveness of the storm water controls and monitoring the tritium plume until it attenuates to less than the 20,000 pCi/L MCL.

2.0 Monitoring Activities

Surveillance of groundwater quality is accomplished using five wells located immediately downgradient of the source area, and 10 wells located further downgradient, southeast of AGS facility Building 912. The monitoring frequency for five wells located immediately downgradient of the source area wells is semi-annual, with samples collected during the 2nd and 4th quarters of the year. The 10 wells located downgradient of Building 912 are sampled during the 4th quarter.

<u>Source Area Monitoring Results</u>:

During the 2nd Quarter 2020 sampling period, the maximum tritium concentration in source area monitoring wells was 31,900 pCi/L in well 054-185 (Figure 18-1). The overall reductions in tritium concentrations observed in source area monitoring wells indicate that the cap is effectively preventing rainwater infiltration into the activated soil shielding and the amount of residual tritium that is available to be flushed out of the deep vadose zone is decreasing.

3.0 Recommendations

- Continue to sample the five monitoring wells directly downgradient of the source area (near Building 912A) semiannually (2nd and 4th Quarters), and the 10 wells located near Building 912 annually (4th Quarter).
- Continue scheduled inspections and perform required maintenance of the g-2 cap.
- Monitoring results will be communicated to the regulatory agencies via quarterly and annual reports.

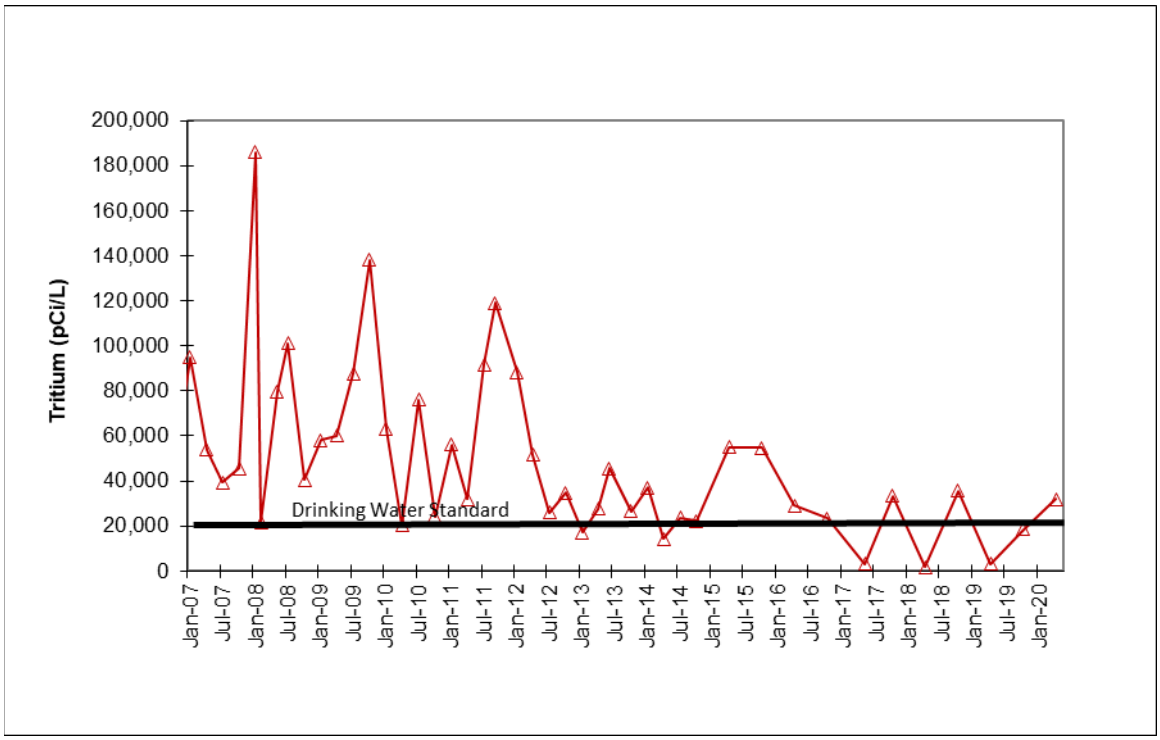

Figure 18-1. Maximum tritium concentrations observed from January 2007 through April 2020 in groundwater downgradient of the g-2 source area.

Section 19

Q-2 2020 Quarterly Monitoring Summary
BLIP Source Area

1.0 Background

The Brookhaven Linac Isotope Producer (BLIP) is an active accelerator facility located in the central portion of the site. The BLIP facility has been in operation since 1972 and is a national resource for producing the radioisotopes that are crucial in nuclear medicine for both research and clinical use. BLIP also supports BNL's research on diagnostic and therapeutic radiopharmaceuticals.

Beam line operations have resulted in the activation of soils that surround the BLIP target vessel. These activated soils are approximately 30 feet below the BLIP building, in a small zone surrounding the target vessel. In 1998, low levels of tritium were detected in the groundwater near the BLIP facility experiment at concentrations of approximately three times the 20,000 pCi/L MCL. Sodium-22 was also detected in the groundwater, but the levels were less than the 400 pCi/L MCL. A number of corrective actions were implemented in 1998 to prevent additional rainwater from entering the activated soil. These included repairing and reconfiguring the building's roof gutters and downspouts, resealing the paved areas south of the building, and installing a concrete cap in the remaining areas around the building. In 2000, a colloidal silica grout was injected into the activated soil to further immobilize the tritium and sodium-22, and in 2004 an additional impermeable cap was constructed over the beam line that runs from the Linac to the BLIP facility.

Following the concurrence of the NYSDEC, a Record of Decision (ROD) was signed by the U.S. DOE and U.S. EPA in early 2007. This ROD requires continued routine inspection and maintenance of the impermeable cap and groundwater monitoring to verify the continued effectiveness of the storm water controls.

2.0 Monitoring Activities

Three groundwater monitoring wells are positioned immediately downgradient of the BLIP facility. The wells are currently monitored on a semi-annual basis (during the 2nd and 4th Quarters).

<u>Monitoring Results</u>:

During the 2nd Quarter 2020 sample period, the maximum tritium concentration was detected in downgradient well 064-67 at a concentration of 2,070 pCi/L. Since early 2006, tritium concentrations in the groundwater downgradient of BLIP have been continually less than the 20,000 pCi/L MCL (Figure 19-1). The overall reductions in tritium concentrations observed in the source area wells since 2006 indicate that the cap is effectively preventing rainwater infiltration into the activated soil shielding and the amount of residual tritium that is available to be flushed out of the deep vadose zone is decreasing.

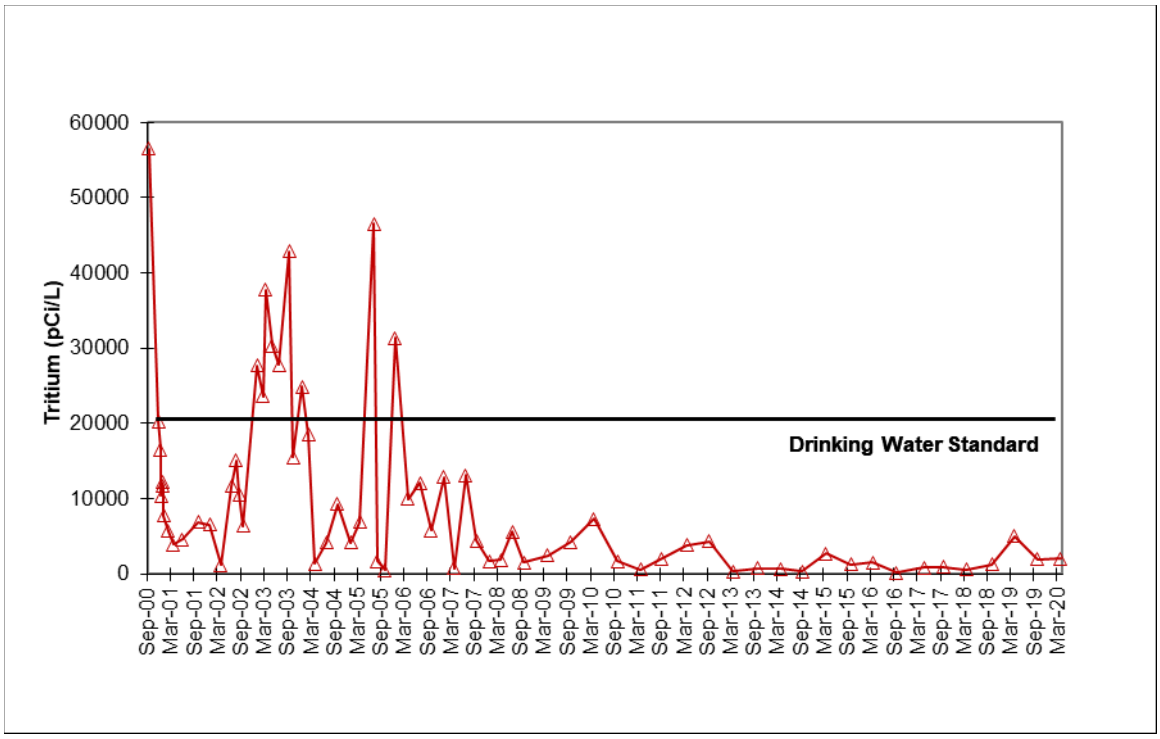

Figure 19-1. Maximum tritium concentrations observed from 2000 through April 2020 in groundwater immediately downgradient of the BLIP Facility.

3.0 Recommendations

The following are recommendations for the BLIP facility:

- Continue monitoring the three wells immediately downgradient of BLIP for tritium on a semiannual basis (2nd and 4th Quarters).
- Continue scheduled inspections and perform required maintenance of the BLIP cap.
- Monitoring results will continue to be communicated to the regulatory agencies via quarterly and annual reports.

Section 20
Q2-2020 Operations Summary
OU III Building 452 Freon-11 Pump & Treat System
(System Closed)

Process: Groundwater extraction and air stripping treatment, with discharge to a drainage culvert leading to Recharge Basin HS.

Goal: Remediation of Freon-11 in the groundwater and reach Maximum Contaminant Levels (MCLs) in core monitoring wells within 30 years for the Upper Glacial aquifer (by 2030). NYSDEC and EPA approved of the Petition for Closure in August and September 2019, respectively.

Start Date: March 2012

Table 20-1
OU III Building 452 Freon-11 Pump & Treat System
Pumping Rate (gpm)

Extraction Well	**EW-18**
Site Id #	095-316
Screened Interval (feet below grade)	55-65
Desired Flow Rate (GPM)	0**
April	0**
May	0**
June	0**
Actual (Avg. over Qtr.)	0**

* The system was approved for closure in September 2019.

Figure 20-1
OU III Building 452 Freon-11 Pump & Treat System
Cumulative Mass Removal of Trichlorofluoromethane vs. Time

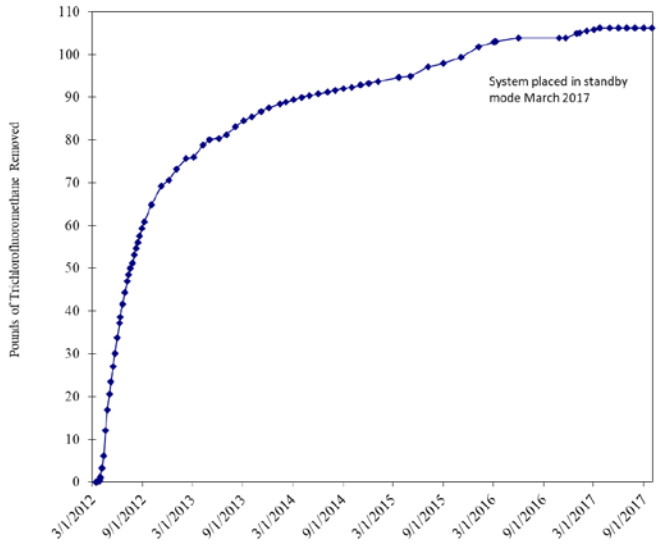

Figure 20-2
OU III Building 452 Freon-11 Pump & Treat System
Influent Trichlorofluoromethane Concentrations vs. Time

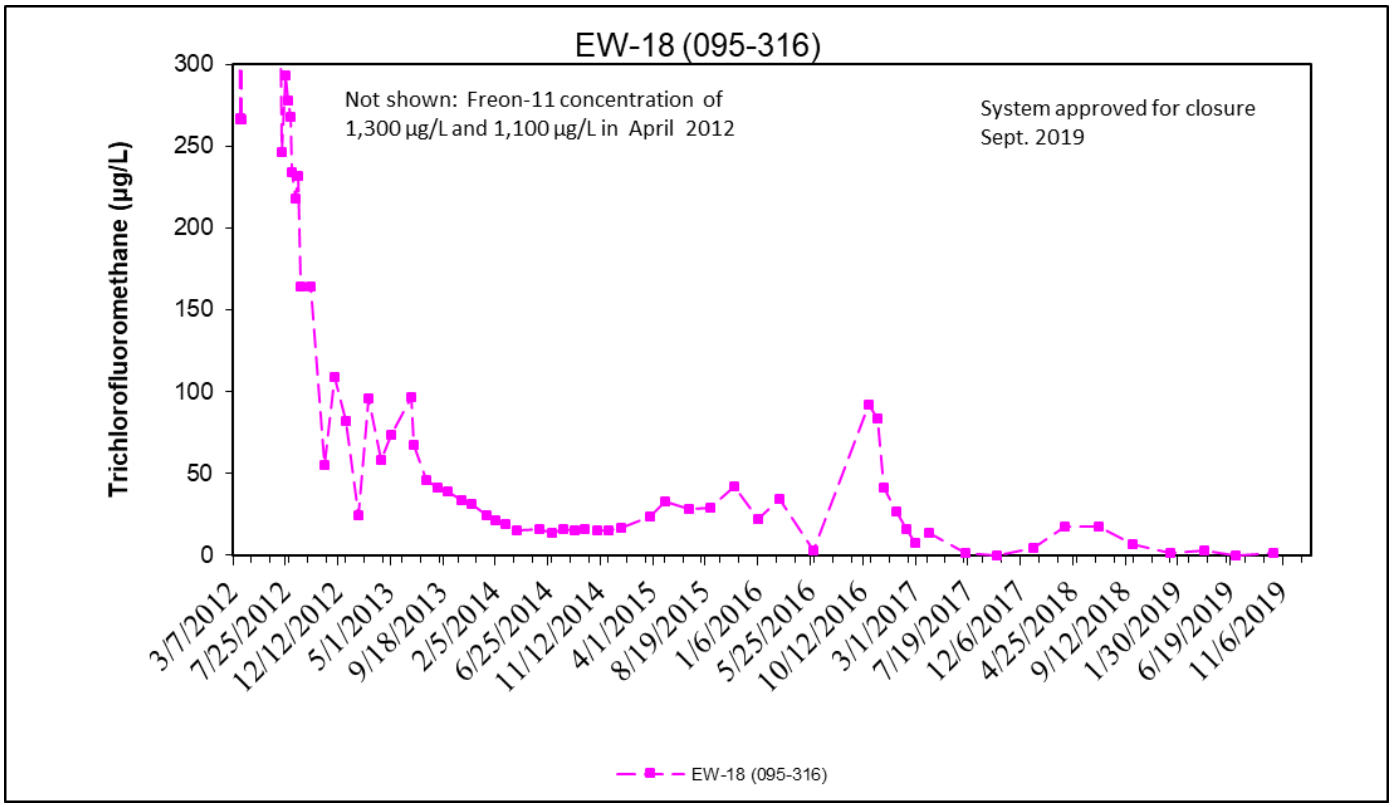

Table 20-2
Effluent Water Quality
SPDES Equivalency Permit Concentrations April 1, 2020 – June 30, 2020

Parameter	Permit Limit	Max. Measured Value	Units	Frequency*
Flow	120	NA	GPM	Continuous
pH (range)	5.0 - 8.5	NA	SU	Weekly
Benzene	1.0	NA	ug/L	Monthly
Bromodichloromethane	50	NA	ug/L	Monthly
Carbon Tetrachloride	5.0	NA	ug/L	Monthly
Chloroform	7.0	NA	ug/L	Monthly
Dichlorodifluoromethane	5.0	NA	ug/L	Monthly
1,1-Dichloroethylene	5.0	NA	ug/L	Monthly
4-Isopropyltoluene	5.0	NA	ug/L	Monthly
Methyl Chloride	5.0	NA	ug/L	Monthly
Methylene Chloride	5.0	NA	ug/L	Monthly
Tetrachloroethylene	5.0	NA	ug/L	Monthly
Toluene	5.0	NA	ug/L	Monthly
1,2,3-Trichlorobenzene	5.0	NA	ug/L	Monthly
1,1,1-Trichloroethane	5.0	NA	ug/L	Monthly
Trichlorofluoromethane	5.0	NA	ug/L	Monthly
1,2,4-Trimethylbenzene	5.0	NA	ug/L	Monthly
Xylene (meta + para)	10.0	NA	ug/L	Monthly

NA = The system is closed.
Note: Starting in June 2019, the flow from Bldg. 96 RTW-1 was increased to 60 gallons per minute and the water is being treated at the Building 452 Freon-11 treatment system due to the larger capacity of this system. Beginning with the July 2019 Discharge Monitoring Report (DMR), the RTW-1 discharge is formally reported under the Freon-11 Equivalency Permit.

System Operations

April 2020:

The system remained in stand-by mode.

May 2020:

The system remained in stand-by mode.

June 2020:

The system remained in stand-by mode.

Planned Operational Changes

- The monitoring program for the Building 452 treatment system has concluded. Monitoring wells 085-386 and 095-313 were incorporated into the Building 96 monitoring program.
- Postpone decisions to abandon extraction well EW-18 and the remaining monitoring wells until the PFAS plume originating from the former firehouse area has been fully characterized.
- Maintain full-time operation of the Building 96 treatment well RTW-1. Continue to report the RTW-1 discharge under the Freon-11 equivalency permit discharge monitoring report.

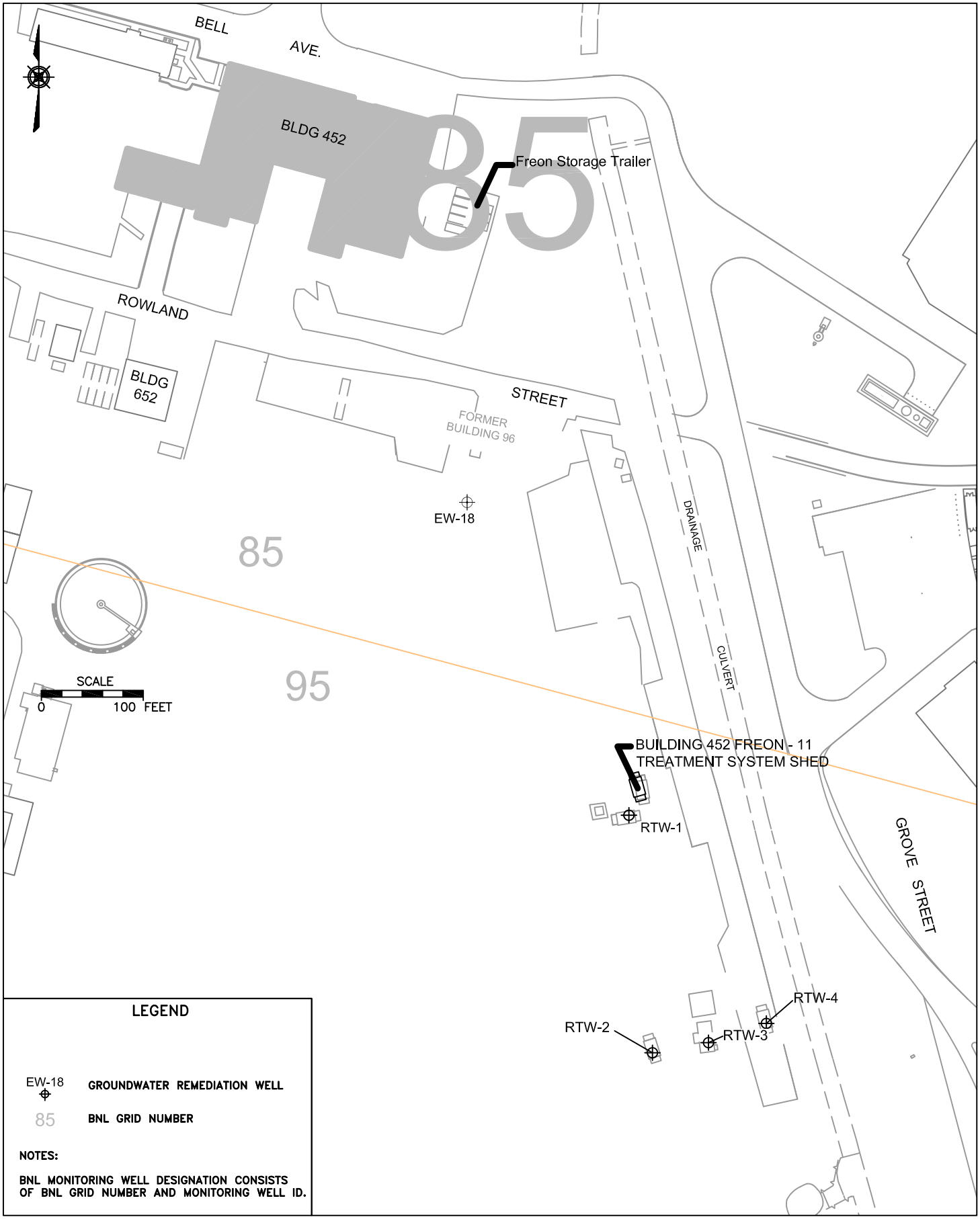

R:\Gw_projects\ERD_Quarterlies\2Q_2020\Fig_20-3.dwg

BROOKHAVEN NATIONAL LABORATORY

ENVIRONMENTAL PROTECTION DIVISION

TITLE:

BUILDING 452 AREA FREON-11
MONITORING WELL NETWORK

SITEWIDE REMEDIATION SYSTEMS
SECOND QUARTER 2020 OPERATIONS REPORT

DWN:	VT: HZ.:	DATE:	PROJECT NO.:
AJZ	–	08/24/12	
CHKD:	APPD:	REV.:	NOTES:
LDS	--	09/09/20	--

FIGURE NO.: 20-3