Telephone Rd
09N 33W 05F
34.887529 -120.373720
© 2018 Google
566 ft
Google Earth

9N 33W 8


Clark
09N 33W 08F
Fallen Leaf Dr
E Clark
Fallen Leaf
© 2018 Google
230 ft
Google Earth


9N33W8G
Clark
E Clark
554 ft
© 2018 Google
Google Earth

Berryessa Ln
9N33W8L
Clark
Glacier Ln
Huntington Dr
Lake Marie Dr
Clark Ave
© 2018 Google
298 ft
E Clark Ave
Google Earth

Huron Way
Crystal Dr
Crowley Way
Mead Ln
Glacier Ln
Shasta Way
Ontario Way
9N33W8P1
Lake Marie Dr
Pontiac Ln
Erie Way
E Clark Ave
Telephone Rd
448 ft
© 2018 Google
Google Earth
Quail Canyon Rd


9N33W8Q1
9N33W8Q2
Clark
Glacier Ln
Lake Marie Dr
Clark Ave
E Clark Ave
Presquile Dr
430 ft
© 2018 Google
Google Earth


9N33W8R
E Clark Ave
176 ft
© 2018 Google
Google Earth
09N 3

9N 33W 9

Clark Ave
9N33W9C
444 ft
© 2018 Google
Google Earth

Dominion Rd
9N33W9H1
9N33W9H2
474 ft
© 2018 Google
Google Earth

Clark
9N33W9N
© 2018 Google
609 ft
Google Earth
3W8Q2

Clark
9N33W9P
606 ft
© 2018 Google
Google Earth

9N 33W 10


Orcutt Garey Rd
09N 33W 10C
438 ft
© 2018 Google
Google Earth


Orcutt Garey Rd
Dominion Rd
09N 33W 10D
434 ft
© 2018 Google
Google Earth

09N 33W 10C
Dominion Rd
09N 33W 10F
34.8721
© 2018 Google
617 ft
Google Earth


09N 33W 10M
Dominion Rd
450 ft
© 2018 Google
Google Earth

9N 33W 11


Foxen Canyon Rd
09N 33W 11H
565 ft
© 2018 Google
Google Earth

9N 33W 12


09N 33W 12A
499 ft
© 2018 Google
Google Earth


09N 33W 12C1
09N 33W 12C2
Foxen Canyon Rd
395 ft
© 2018 Google
Google Earth

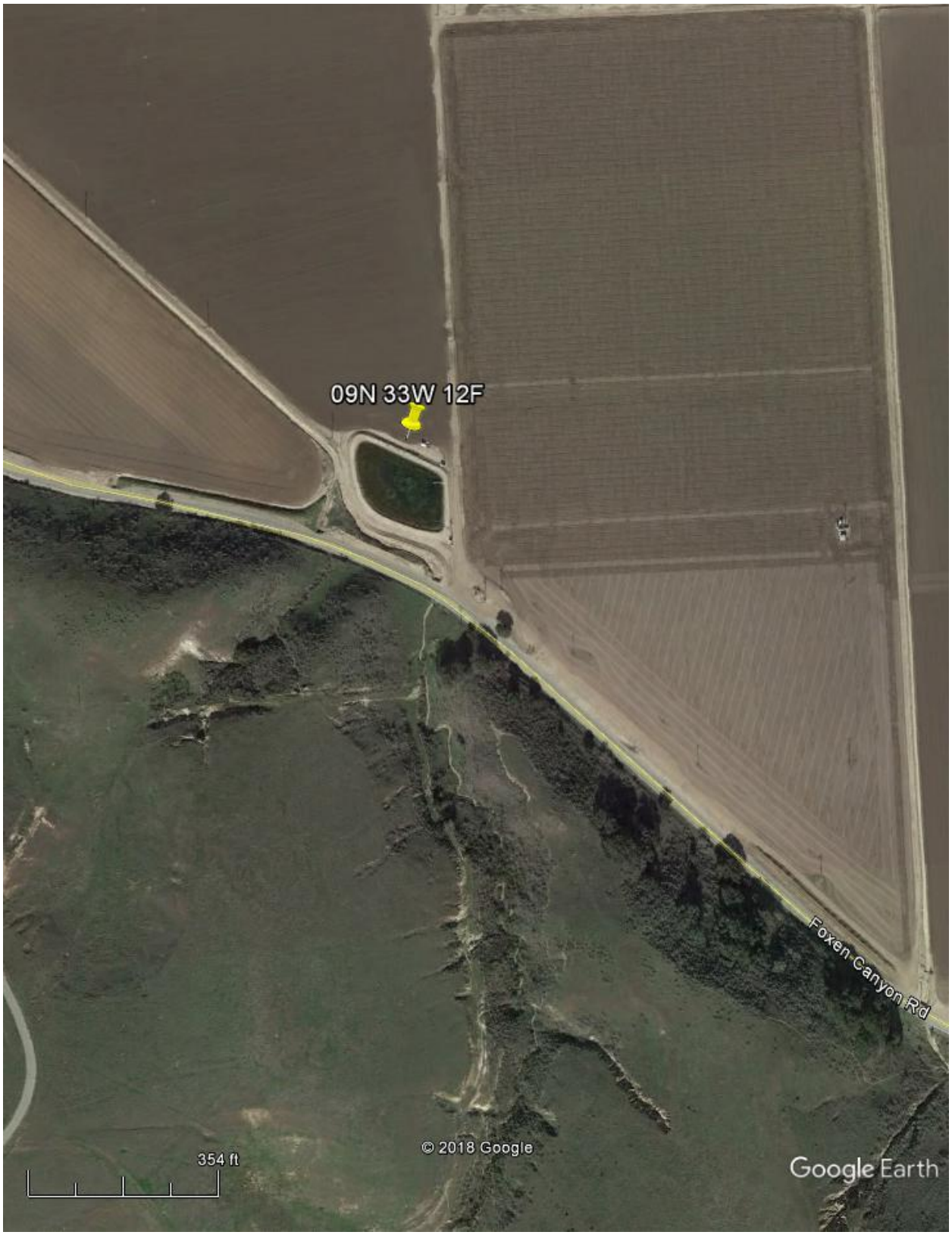
09N 33W 12F
Foxen Canyon Rd
354 ft
© 2018 Google
Google Earth


09N 33W 12A
Foxen Canyon Rd
09N 33W 12J1
09N 33W 12J2
© 2018 Google
478 ft
Google Earth

Foxen Canyon Rd
09N 33W 12N
607 ft
© 2018 Google
Google Earth

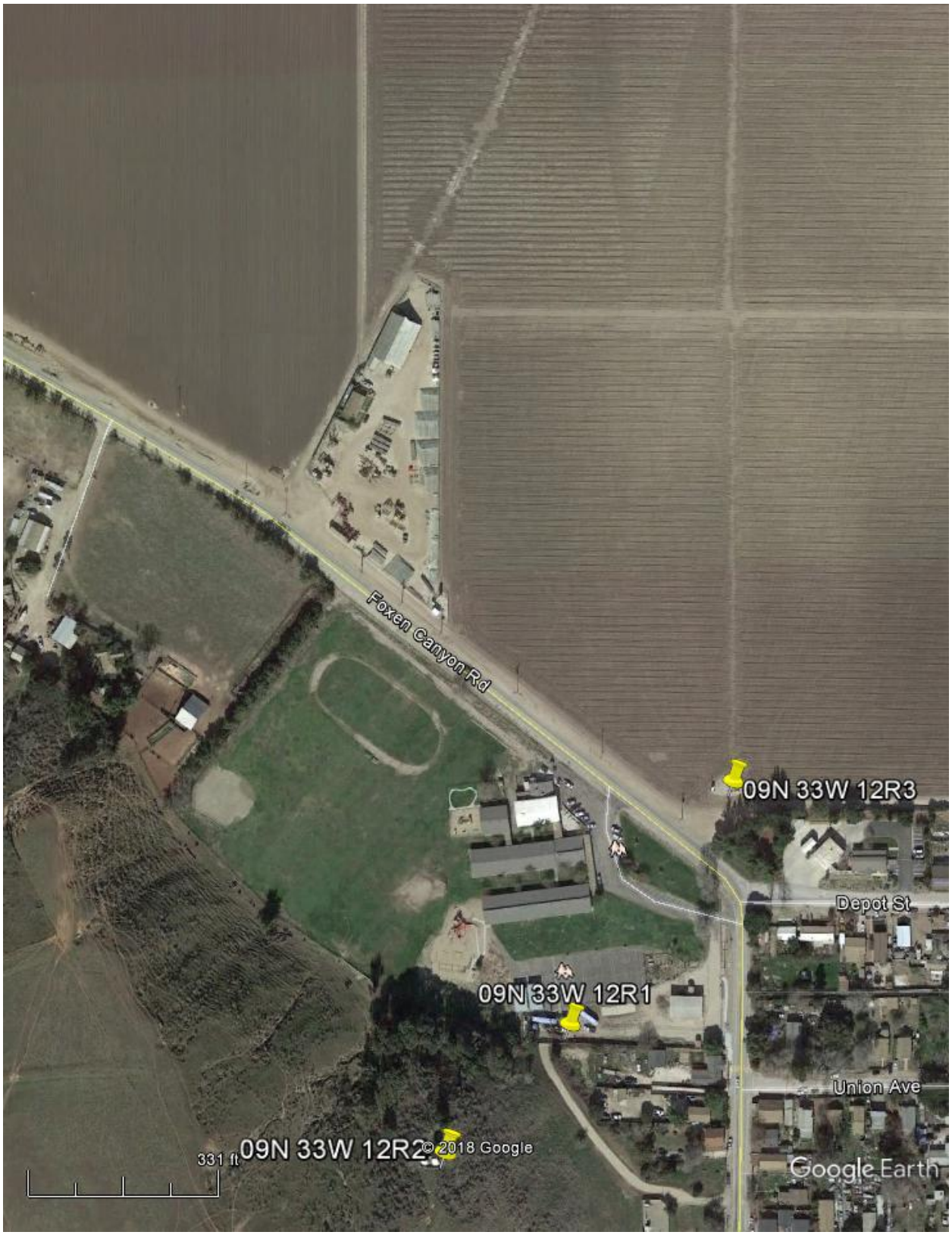
Foxen Canyon Rd
09N 33W 12R3
Depot St
09N 33W 12R1
Union Ave
09N 33W 12R2
© 2018 Google
331 ft
Google Earth

9N 33W 14

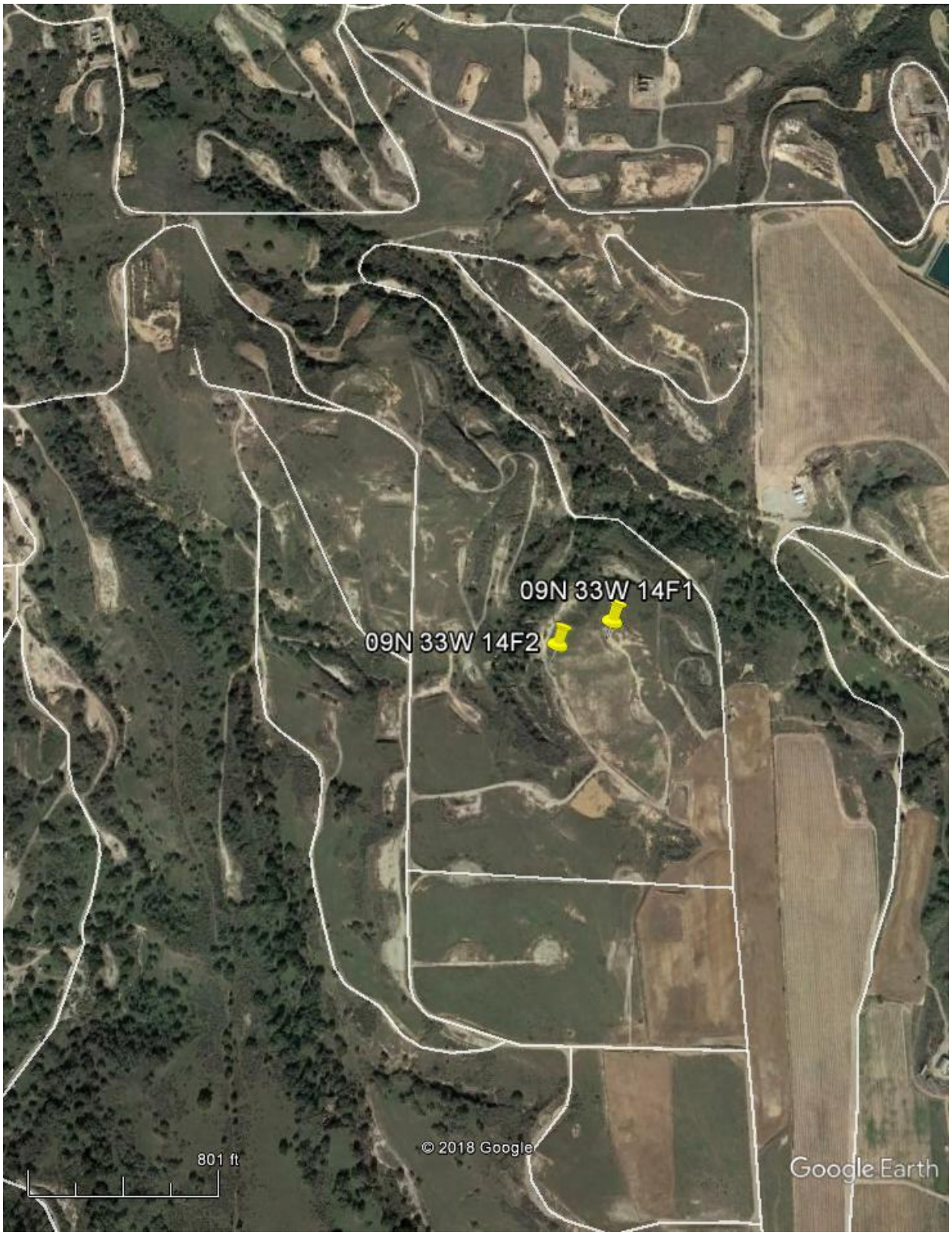
09N 33W 14F1
09N 33W 14F2
801 ft
© 2018 Google
Google Earth

9N 33W 15

E Clark Ave
Dominion Rd
09N 33W 15D1
09N 33W 15D2
574 ft
© 2018 Google
Google Earth

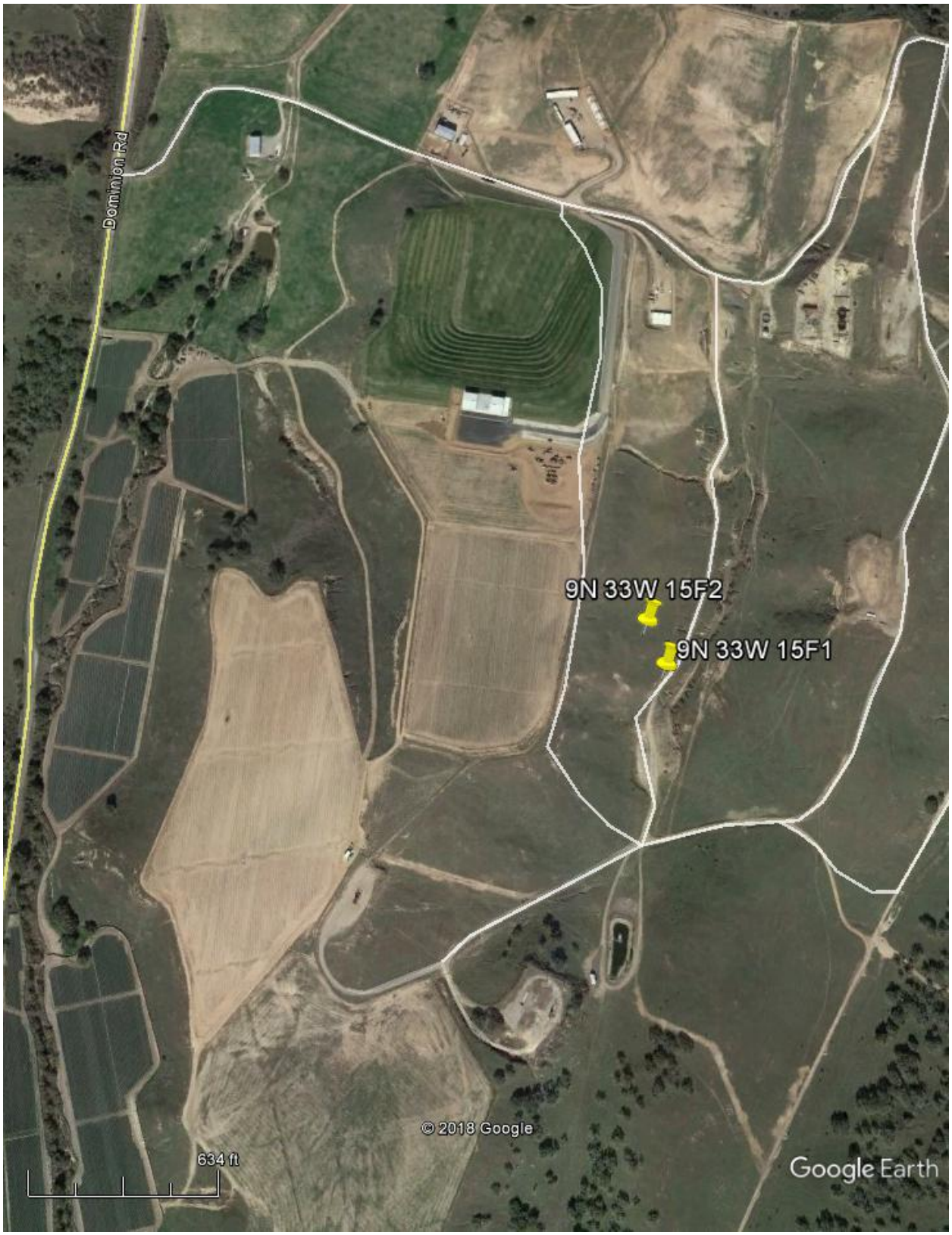
Dominion Rd
9N 33W 15F2
9N 33W 15F1
© 2018 Google
634 ft
Google Earth

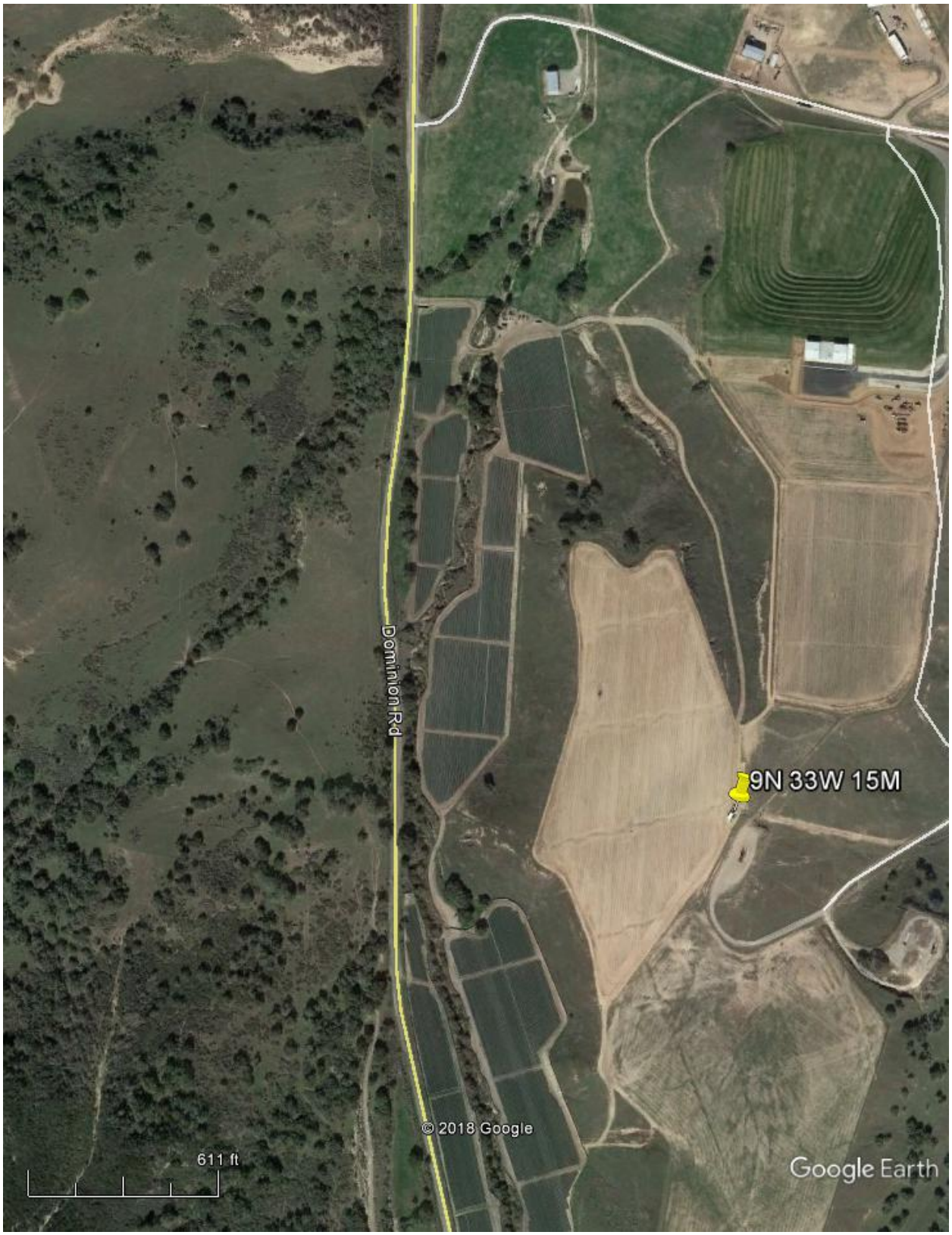
Dominion Rd
9N 33W 15M
© 2018 Google
611 ft
Google Earth

9N 33W 16


E Clark Ave
09N 33W 16C1
09N 33W 16C4
09N 33W 16C2
09N 33W 16C3
444 ft
© 2018 Google
Google Earth


E Clark Ave
09N 33W 16D
227 ft
© 2018 Google
Google Earth

9N 33W 17


E Clark Ave
09N 33W 17A1
09N 33W 17A2
232 ft
© 2018 Google
Google Earth


Glacier Ln
Huntington Dr
Clark
Clark Ave
Lake Marie Dr
E Clark Ave
09N 33W 17B
Quail Canyon Rd
374 ft
© 2018 Google
Google Earth

Clark Ave
Telephone Rd
09N 33W 17E
El Camino Real
647 ft
© 2018 Google
Google Earth

Quail Canyon Rd
09N 33W 17F
396 ft
© 2018 Google
Google Earth


09N 33W 17H
331 ft
© 2018 Google
Google Earth


09N 33W 17M
Richview Rd
285 ft
© 2018 Google
Google Earth

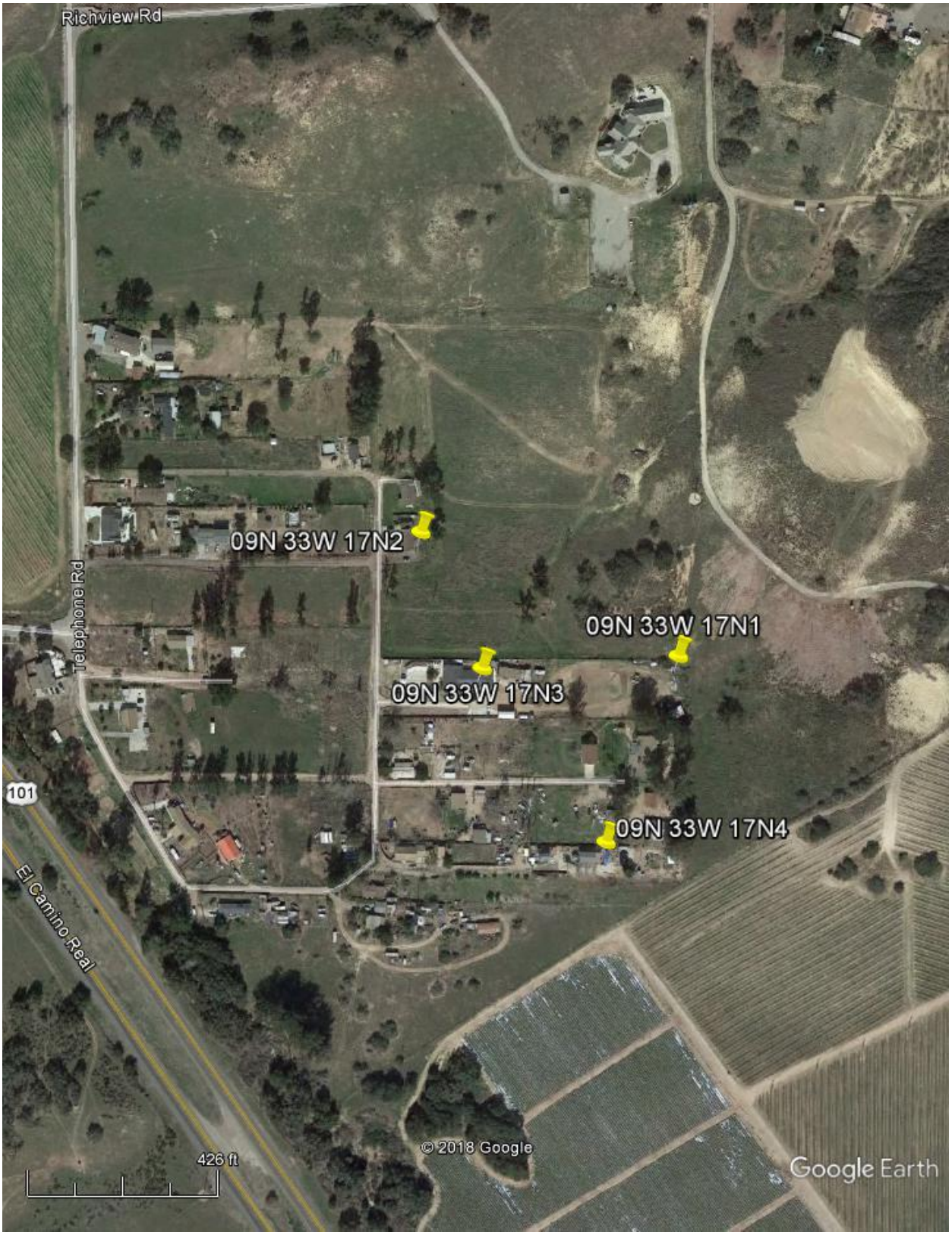
Richview Rd
Telephone Rd
101
El Camino Real
09N 33W 17N2
09N 33W 17N1
09N 33W 17N3
09N 33W 17N4
426 ft
© 2018 Google
Google Earth

9N 33W 20


El Camino Real
09N 33W 20G
101
© 2018 Google
403 ft
Google Earth


101
09N 33W 20K
El Camino Real
249 ft
© 2018 Google
Google Earth

09N 33W 20Q
101
El Camino Real
281 ft
© 2018 Google
Google Earth

9N 33W 22


9N33W22B
350 ft
© 2018 Google
Google Earth


9N33W22C
338 ft
© 2018 Google
Google Earth


9N33W22D1
9N33W22D2
9N33W22D3
Dominion Rd
© 2018 Google
432 ft
Google Earth


9N33W22B
9N33W22H2
9N33W22H1
Dominion Rd
390 ft
© 2018 Google
Google Earth


9N33W22K
Dominion Rd
385 ft
© 2018 Google
Google Earth

9N 33W 23

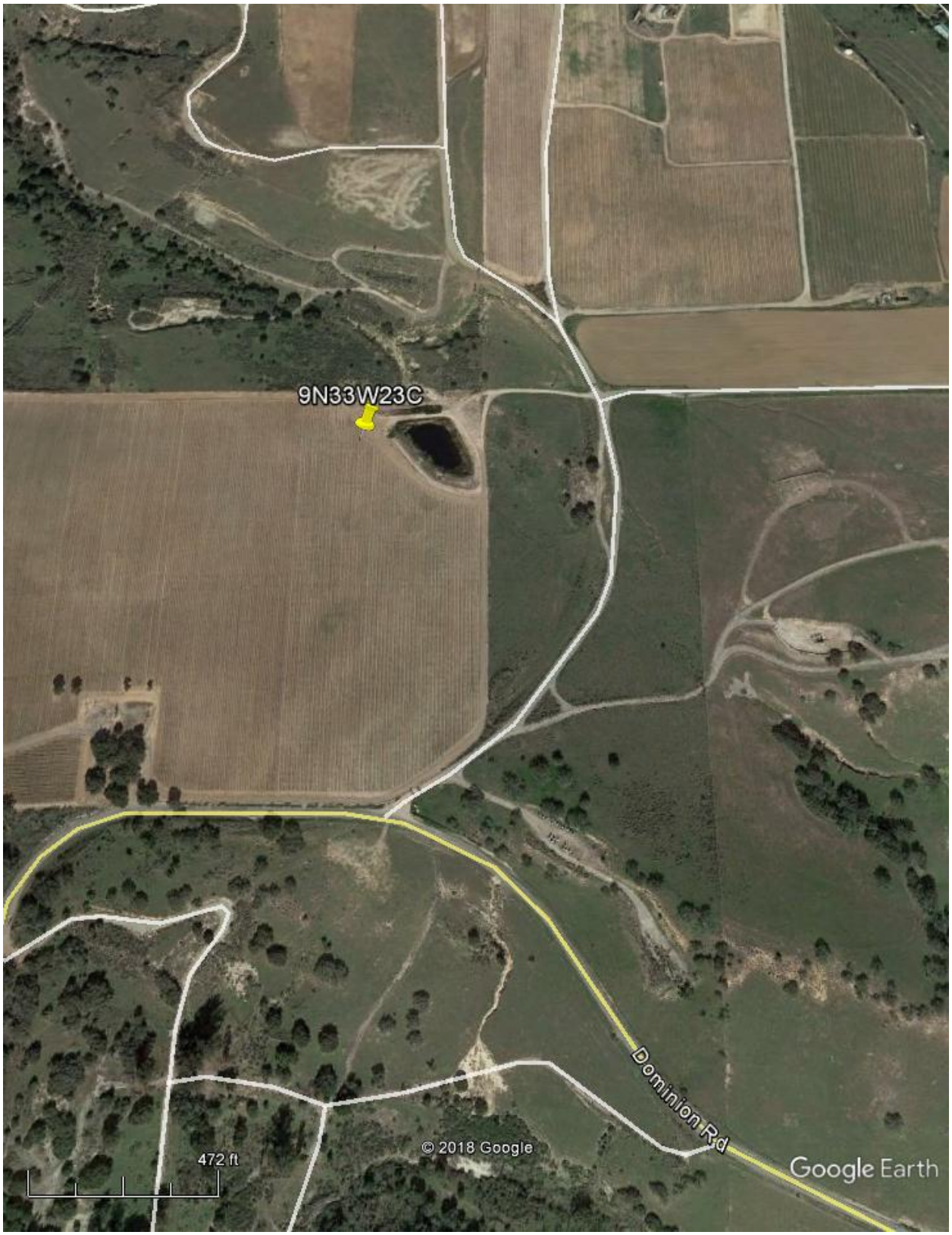
9N33W23C
Dominion Rd
472 ft
© 2018 Google
Google Earth

9N33W23D1
9N33W23D2
22H2
505 ft
© 2018 Google
Google Earth

9N33W23E
Dominion Rd
459 ft
© 2018 Google
Google Earth

9N 33W 25


Dominion Rd
Palmer Rd
Cat Canyon Rd
9N33W25D1
9N33W25D2
916 ft
© 2018 Google
Google Earth

9N 33W 28


09N 33W 28F
101
El Camino Real
© 2018 Google
914 ft
Google Earth

9N 33W 34


9N33W34E
El Camino Real
© 2018 Google
101
1031 ft
Google Earth

9N 33W 34N
101
© 2018 Google
726 ft
Google Earth

10N 33W 26

10N 33W 26G
722 ft
© 2018 Google
Google Earth

10N 33W 26M
882 ft
© 2018 Google
Google Earth
10N 3

10N 33W 26P2
10N 33W 26P1
Foxen Canyon Rd
Fugler Rd
543 ft
© 2018 Google
Google Earth

10N 33W 27


10N 33W 27D
Foxen Canyon Rd
781 ft
© 2018 Google
Google Earth


10N 33W 27L
393 ft
Google Earth


10N 33W 27M
Foxen Canyon Rd
374 ft
© 2018 Google
Google Earth


Foxen Canyon Rd
Dominion Rd
10N 33W 27N2
10N 33W 27N1
380 ft
© 2018 Google
Google Earth


10N 33W 27P
Foxen Canyon Rd
339 ft
© 2018 Google
Google Earth


10N 33W 27Q
Foxen Canyon Rd
333 ft
© 2018 Google
Google Earth


10N 33W 27R2
10N 33W 27R1
Foxen Canyon Rd
500 ft
© 2018 Google
Google Earth

10N 33W 28


10N 33W 28H
Foxen Canyon Rd
132 ft
© 2018 Google
Google Earth


Foxen Canyon Rd
10N 33W 28K
745 ft
© 2018 Google
Google Earth


Foxen Canyon Rd
Dominion Rd
10N 33W 28R
480 ft
© 2018 Google
Google Earth

10N 33W 29

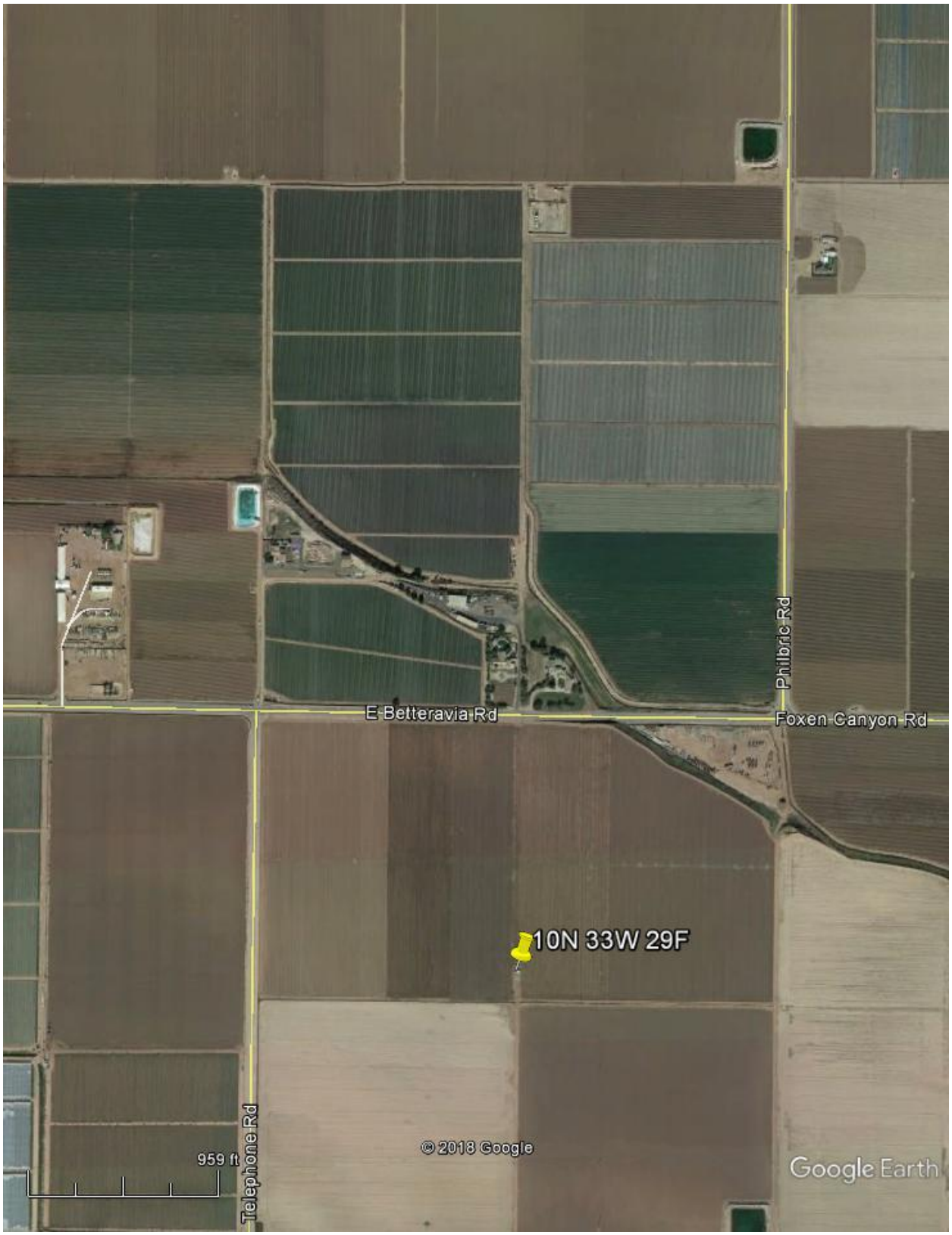
E Betteravia Rd
Foxen Canyon Rd
Philbric Rd
Telephone Rd
10N 33W 29F
959 ft
© 2018 Google
Google Earth


Philbric Rd
Foxen Canyon Rd
10N 33W 29J
Prell Rd
958 ft
© 2018 Google
Google Earth


Prell Rd
10N 33W 29K
513 ft
© 2018 Google
Google Earth

Prell Rd
10N 33W 29L1
Meadowlark Rd
10N 33W 29L2
513 ft
© 2018 Google
Google Earth

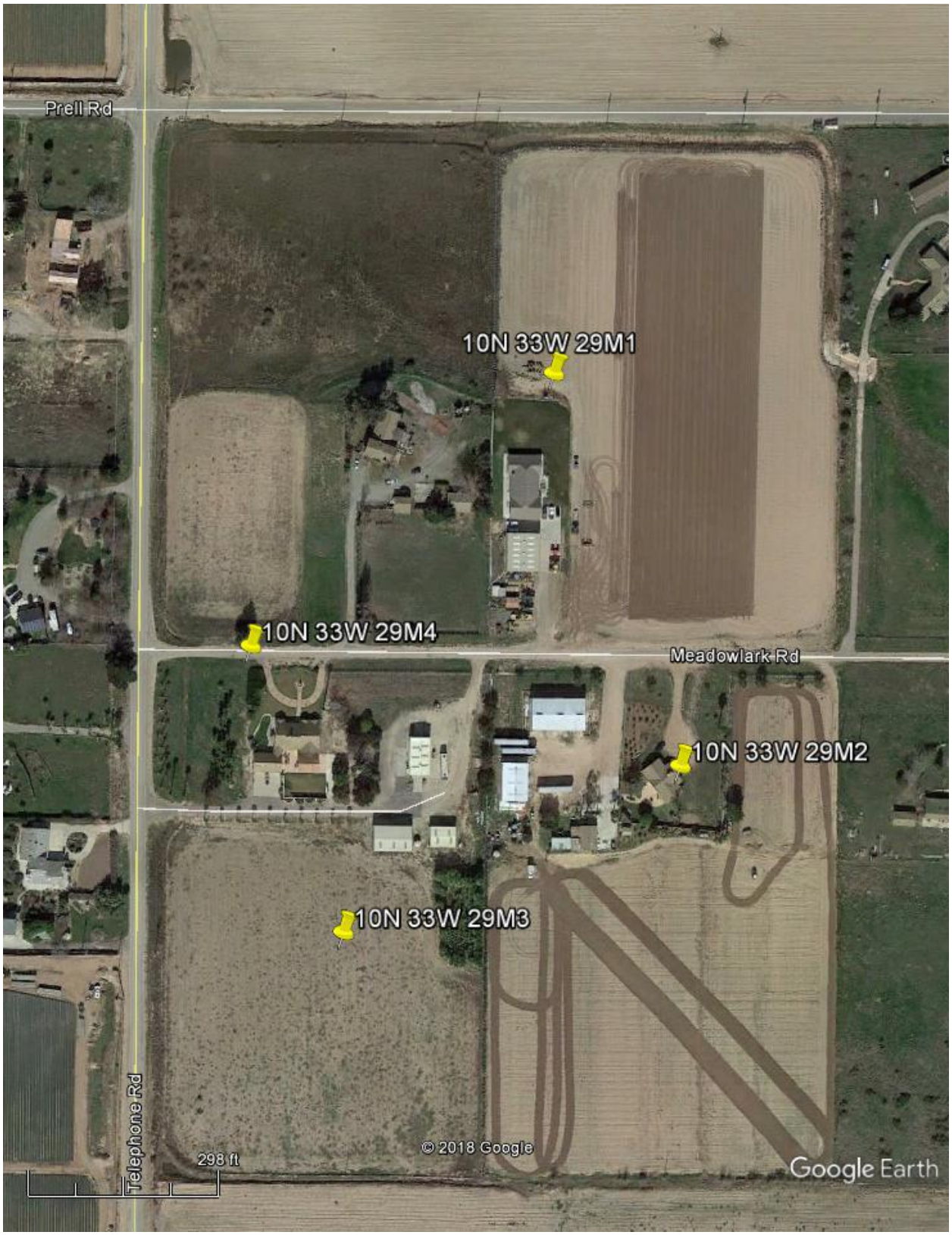
Prell Rd
10N 33W 29M1
10N 33W 29M4
Meadowlark Rd
10N 33W 29M2
10N 33W 29M3
Telephone Rd
298 ft
© 2018 Google
Google Earth

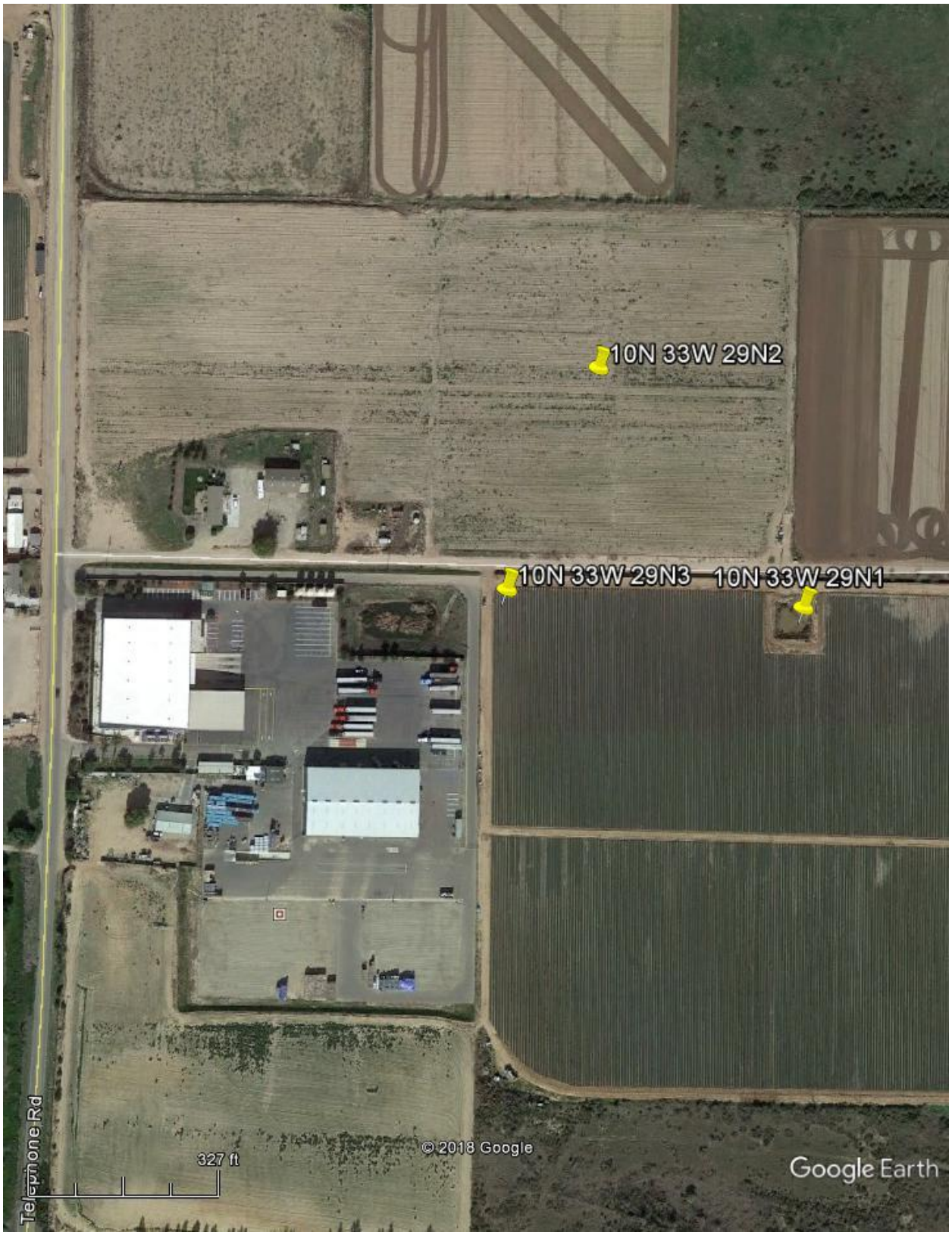
10N 33W 29N2
10N 33W 29N3
10N 33W 29N1
Telephone Rd
327 ft
© 2018 Google
Google Earth

10N 33W 32

10N 33W 32E
Telephone Rd
463 ft
© 2018 Google
Google Earth


10N 33W 32G
464 ft
© 2018 Google
Google Earth


Prell Rd
10N 33W 32H
© 2018 Google
483 ft
Google Earth
10N 33W 33E


10N 33W 32L
309 ft
© 2018 Google
Google Earth

10N 33W 32M
Telephone Rd
345 ft
© 2018 Google
Google Earth


10N 33W 32P
Telephone Rd
356 ft
© 2018 Google
Google Earth

10N 33W 33


10N 33W 33E
Prell Rd
539 ft
© 2018 Google
Google Earth


10N 33W 33F
34.902108 -12
Prell Rd
© 2018 Google
489 ft
Google Earth


10N 33W 33Q1
10N 33W 33Q2
265 ft
© 2018 Google
Google Earth

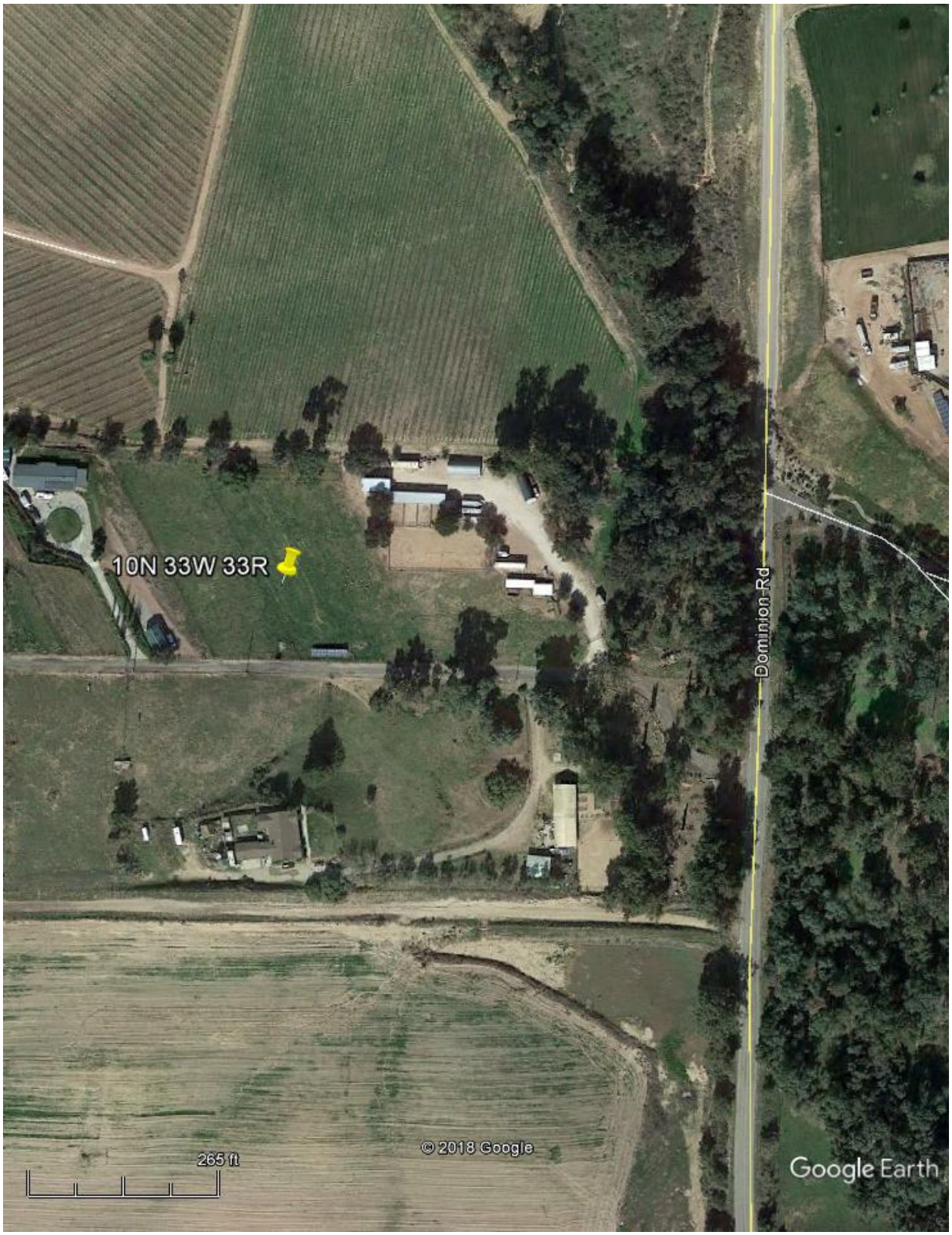
10N 33W 33R
Dominion Rd
265 ft
© 2018 Google
Google Earth

10N 33W 34


10N 33W 34E1
10N 33W 34E2
Dominion Rd
486 ft
© 2018 Google
Google Earth


Foxen Canyon Rd
10N 33W 34F
© 2018 Google
480 ft
Google Earth


Foxen Canyon Rd
Fugler Rd
10N 33W 34G1
10N 33W 34G2
567 ft
© 2018 Google
Google Earth

10N 33W 34K
522 ft
© 2018 Google
Google Earth

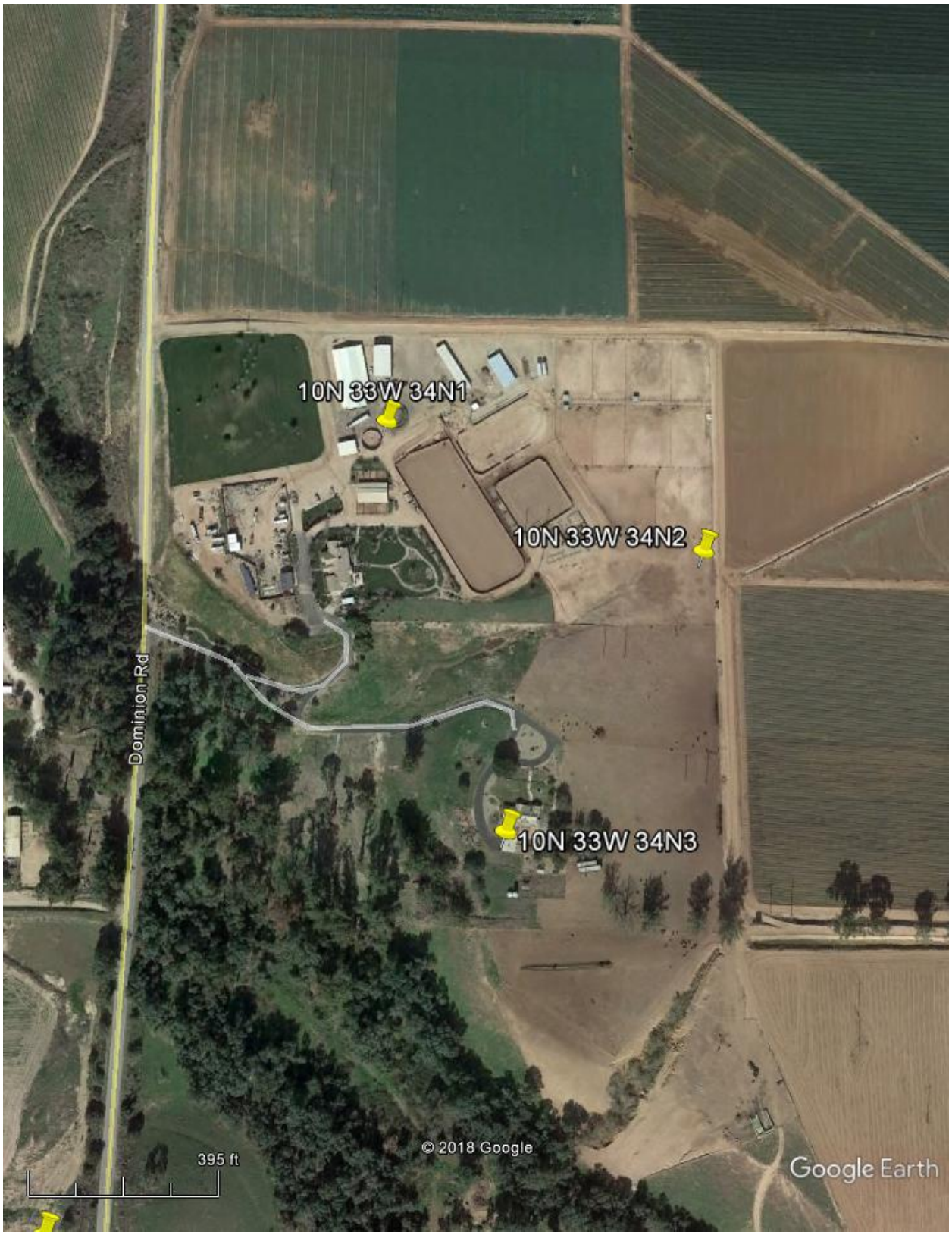
10N 33W 34N1
10N 33W 34N2
10N 33W 34N3
Dominion Rd
395 ft
© 2018 Google
Google Earth

10N 33W 35


10N 33W 35A
Foxen Canyon Rd
253 ft
© 2018 Google
Google Earth


10N 33W 35B2
10N 33W 35B1
Foxen Canyon Rd
373 ft
© 2018 Google
Google Earth


Foxen Canyon Rd
10N 33W 35C
339 ft
© 2018 Google
Google Earth


10N 33W 35F
355 ft
© 2018 Google
Google Earth


10N 33W 35M
590 ft
© 2018 Google
Google Earth

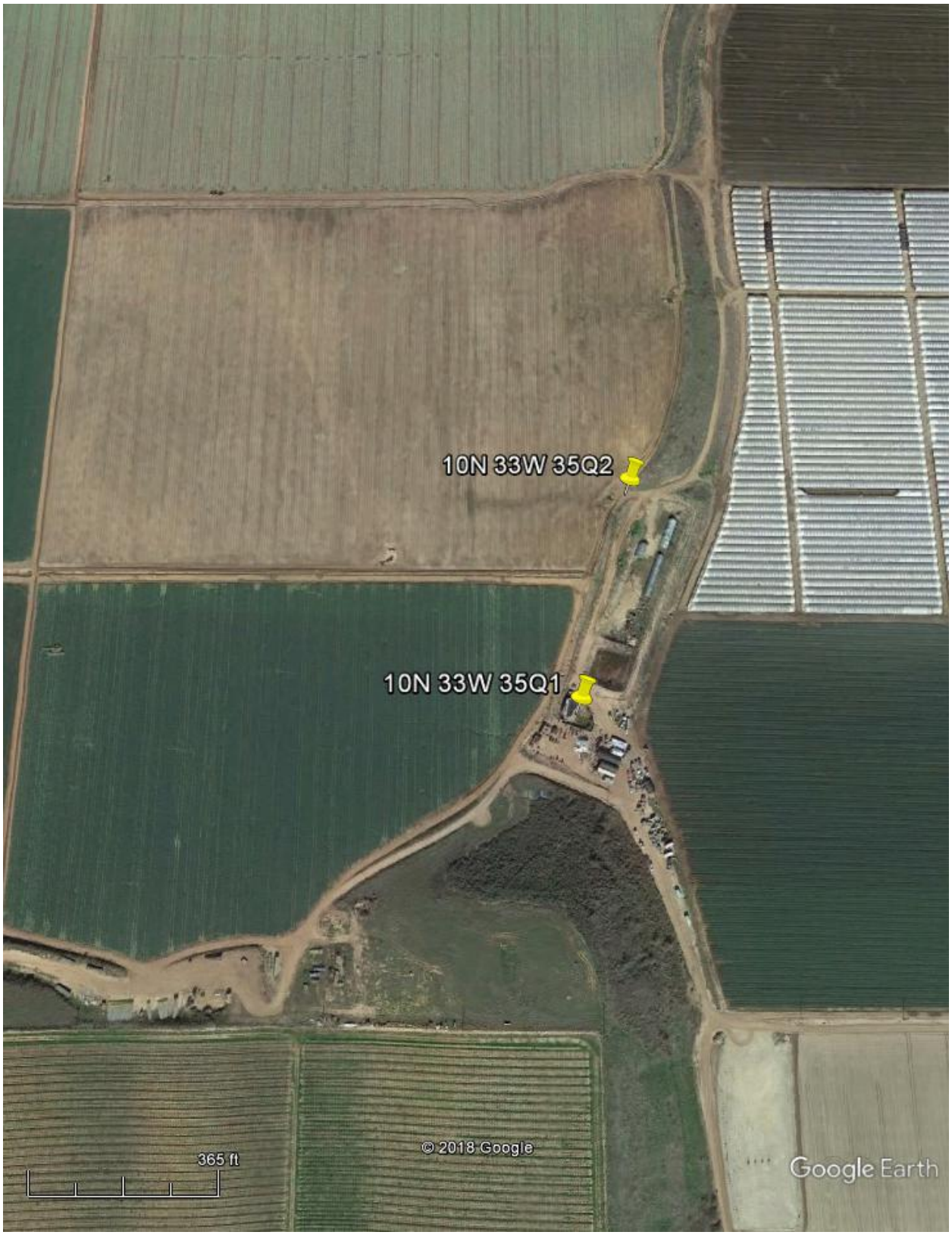
10N 33W 35Q2
10N 33W 35Q1
365 ft
© 2018 Google
Google Earth


Foxen Canyon Rd
10N 33W 35R1
Santa Maria Mesa Rd
10N 33W 35R2
© 2018 Google
Stewart Rd
341 ft
Google Earth

10N 33W 36

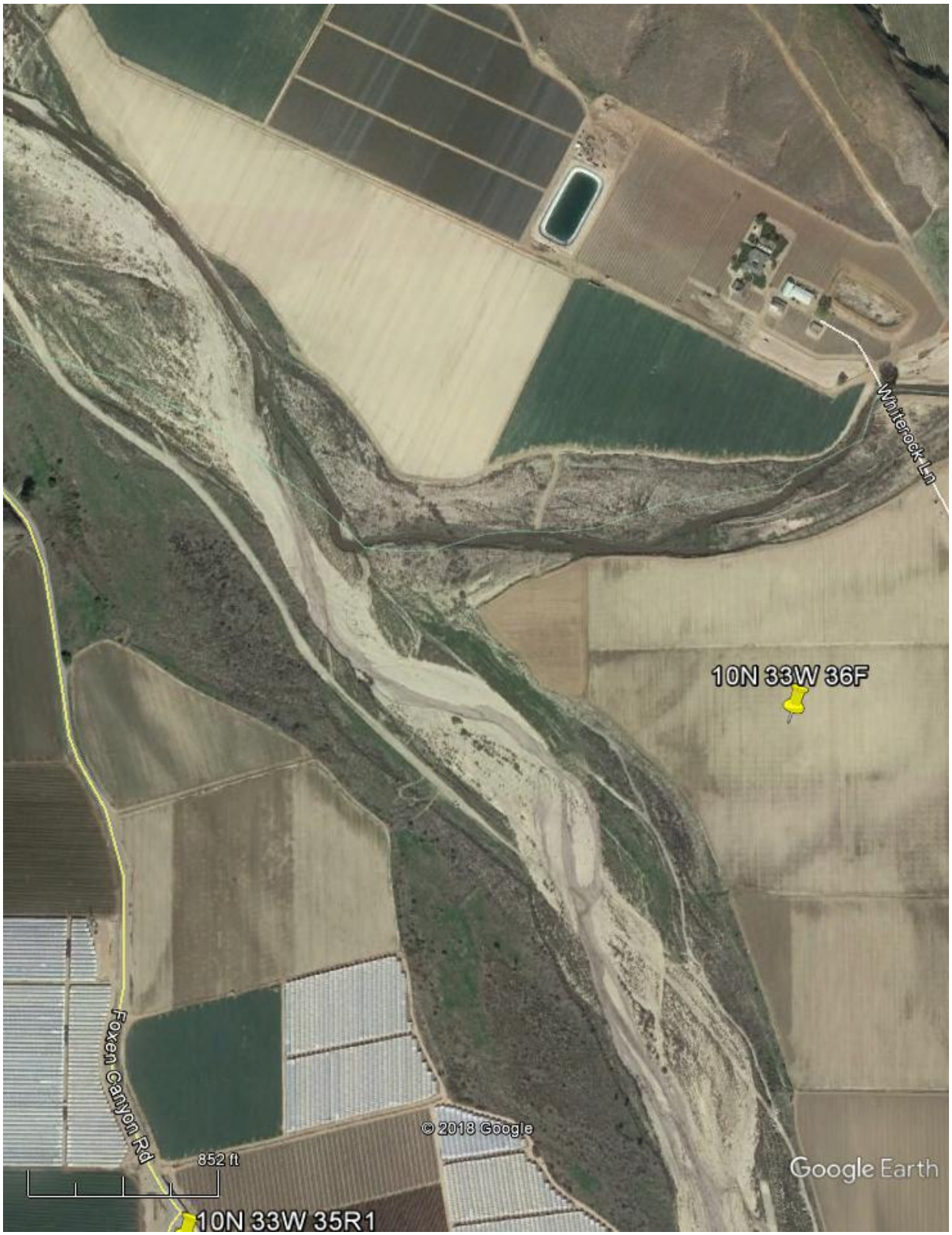
Whiterock Ln
10N 33W 36F
Foxen Canyon Rd
© 2018 Google
852 ft
Google Earth
10N 33W 35R1


White Rock Ln
10N 33W 36G
Rancho Tepusquet Rd
363 ft
© 2018 Google
Google Earth


White Rock Ln
10N 33W 36H
Rancho Tepusquet Rd
568 ft
© 2018 Google
Google Earth

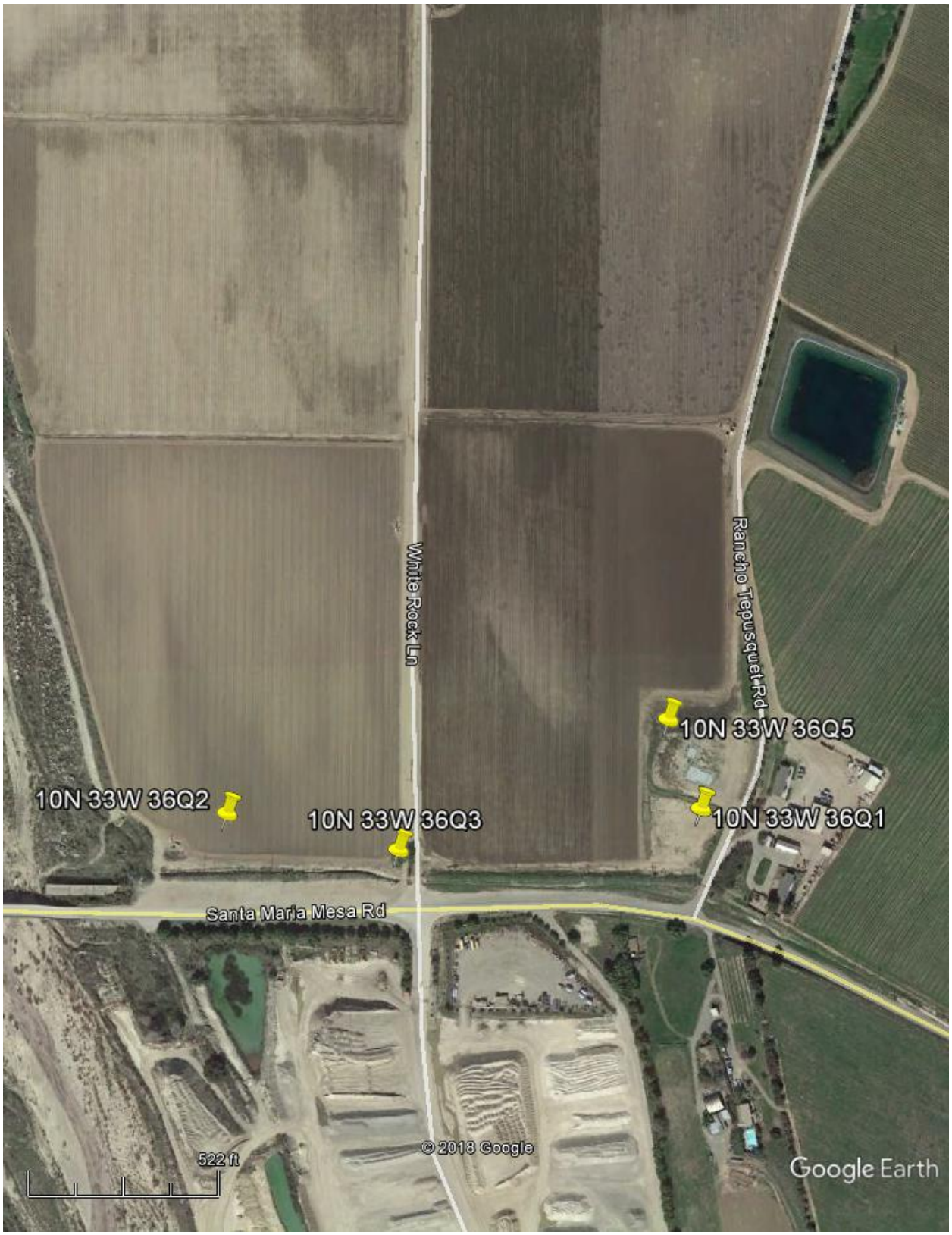
White Rock Ln
Rancho Tepusquet Rd
10N 33W 36Q5
10N 33W 36Q2
10N 33W 36Q3
10N 33W 36Q1
Santa Maria Mesa Rd
522 ft
© 2018 Google
Google Earth

10N 34W 36

McCoy Ln
Sunrise Dr
Skylark Ct
Rainbow Dr
McCloud St
Bluejay Dr
El Camino Real
Morningside Dr
101
10N 34W 36F
1171 ft
© 2018 Google
Google Earth