Final

New Bedford Harbor Long Term Monitoring Survey III: Summary Report

New Bedford
8.4
SDMS 296231

Submitted to

U.S. Army Corps of Engineers, New England District
696 Virginia Road
Concord, Massachusetts 01742-2751

Prepared by

James A. Blake, Pamela L. Arnofsky, Dion Lewis, Nancy J. Maciolek, Debra McGrath, David Mitchell, and Isabelle P. Williams

ENSR INTERNATIONAL

Under

Contract No. DACW33-96-D-0004
Task Order No. 037

March 2001

J:\Pubs\mw97\Projects\9000218\104\all.doc

SDMS DocID 296231

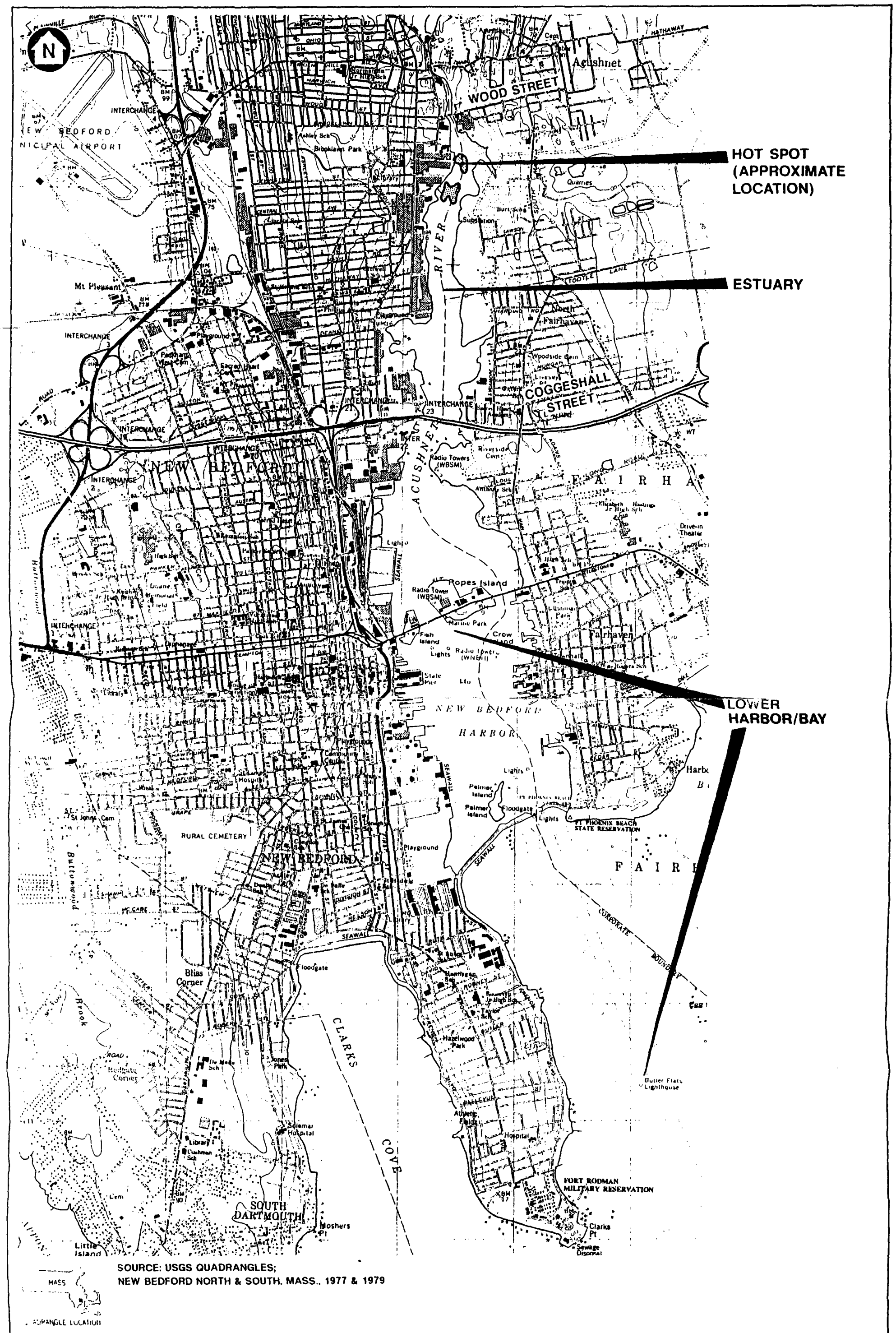

FIGURE 1-1
SITE LOCATION MAP
NEW BEDFORD, MASSACHUSETTS

Figure 6. Total PCB's as the Sum of NOAA 18 Congeners at New Bedford's Upper, Lower, and Outer Harbors. 0-4 cm Sediment Surface.

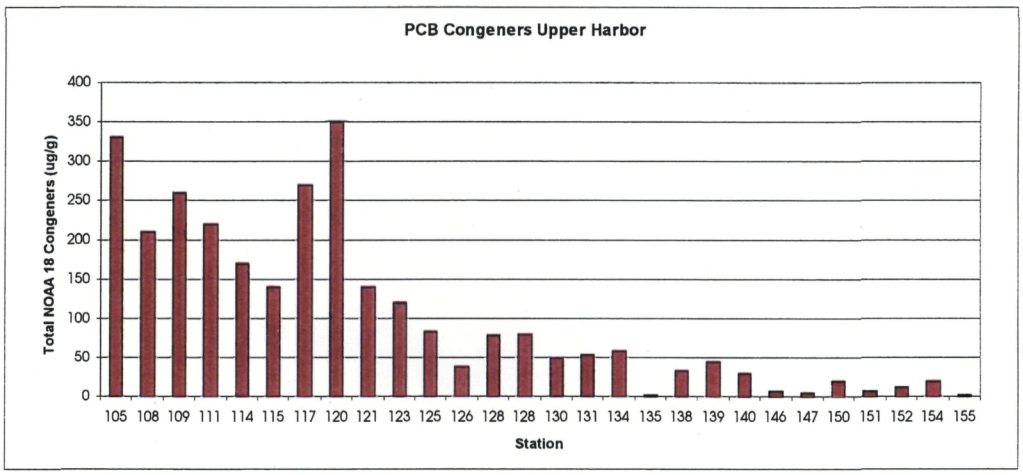

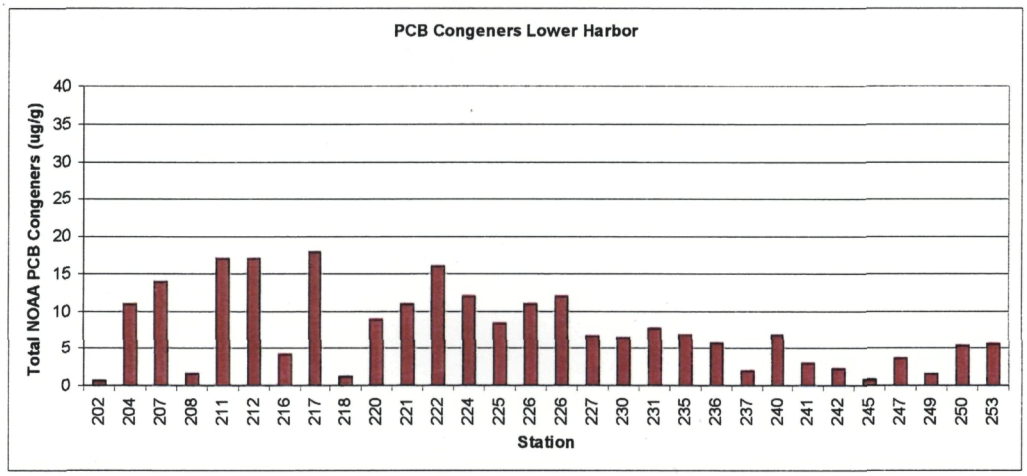

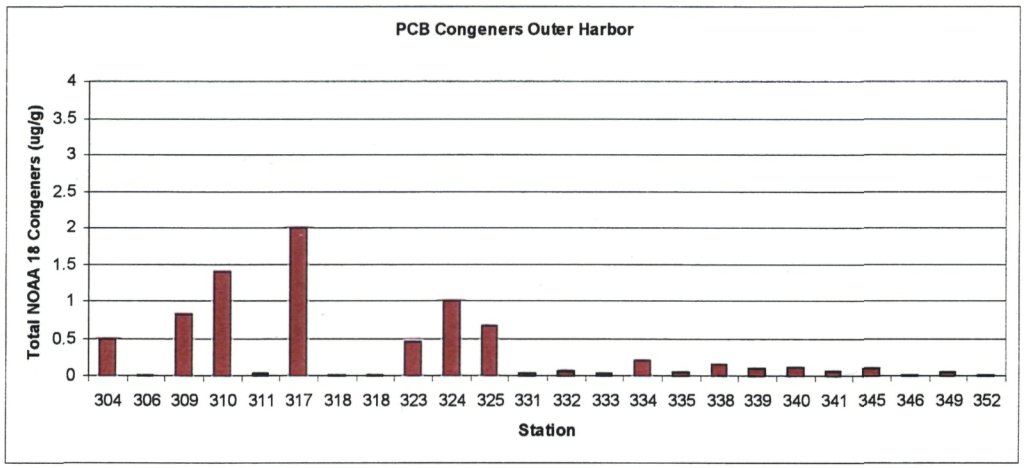

Figure 7. Map Showing Concentrations of PCBs in New Bedford Harbor in 1999.

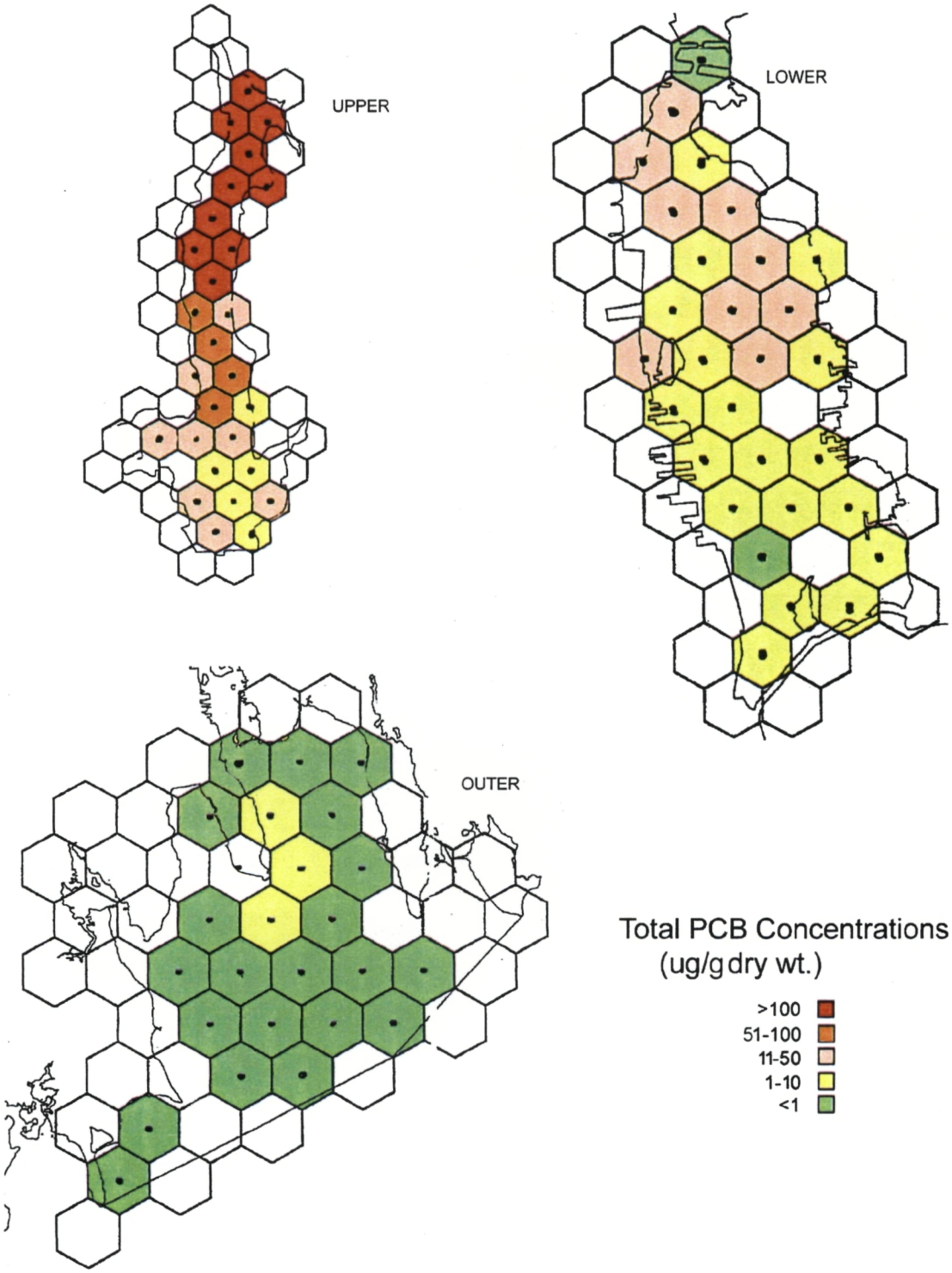

Figure 13. Map Showing Total Number of Species Identified from New Bedford Harbor Sediments as Part of 1999 Survey.

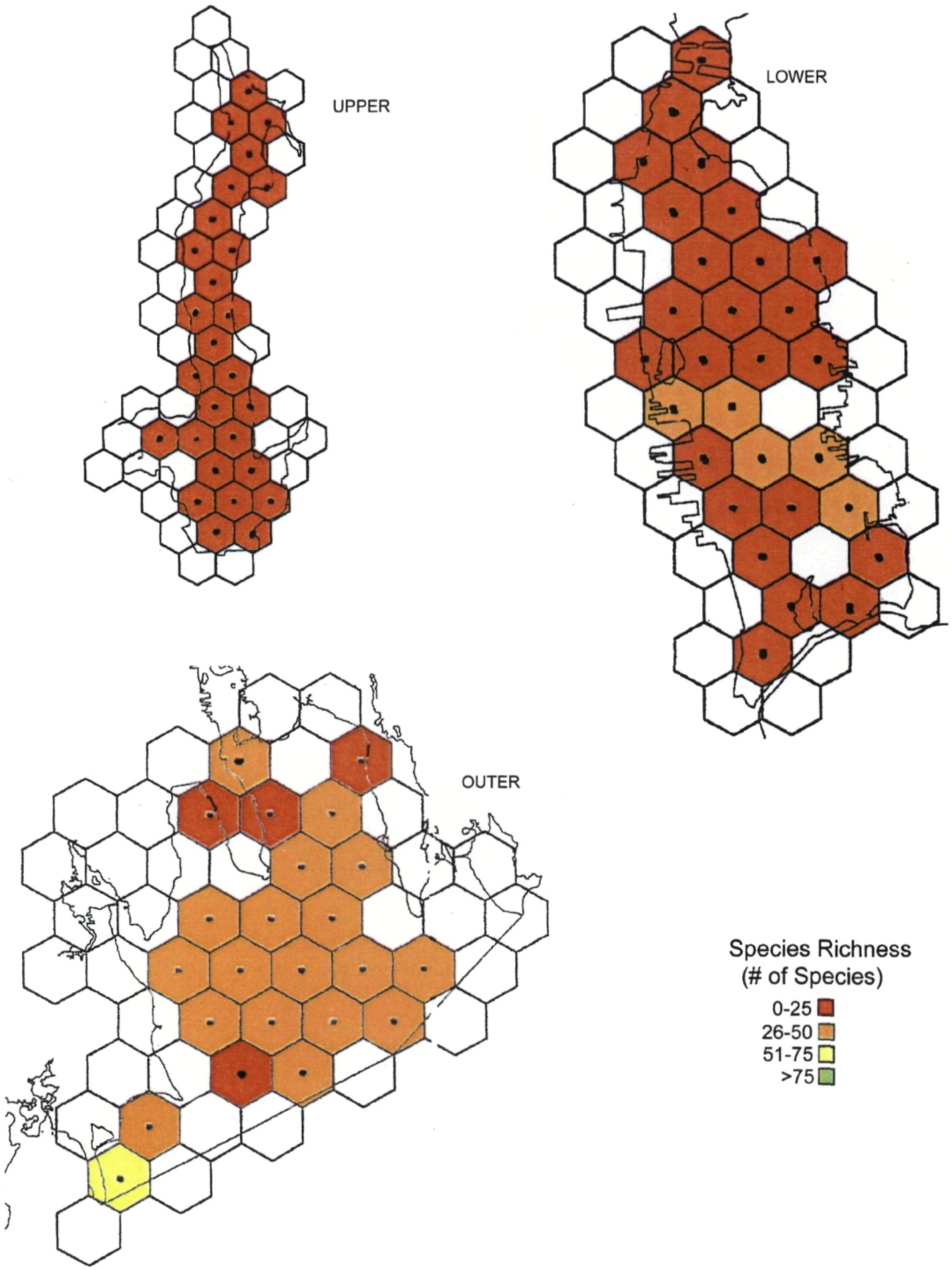
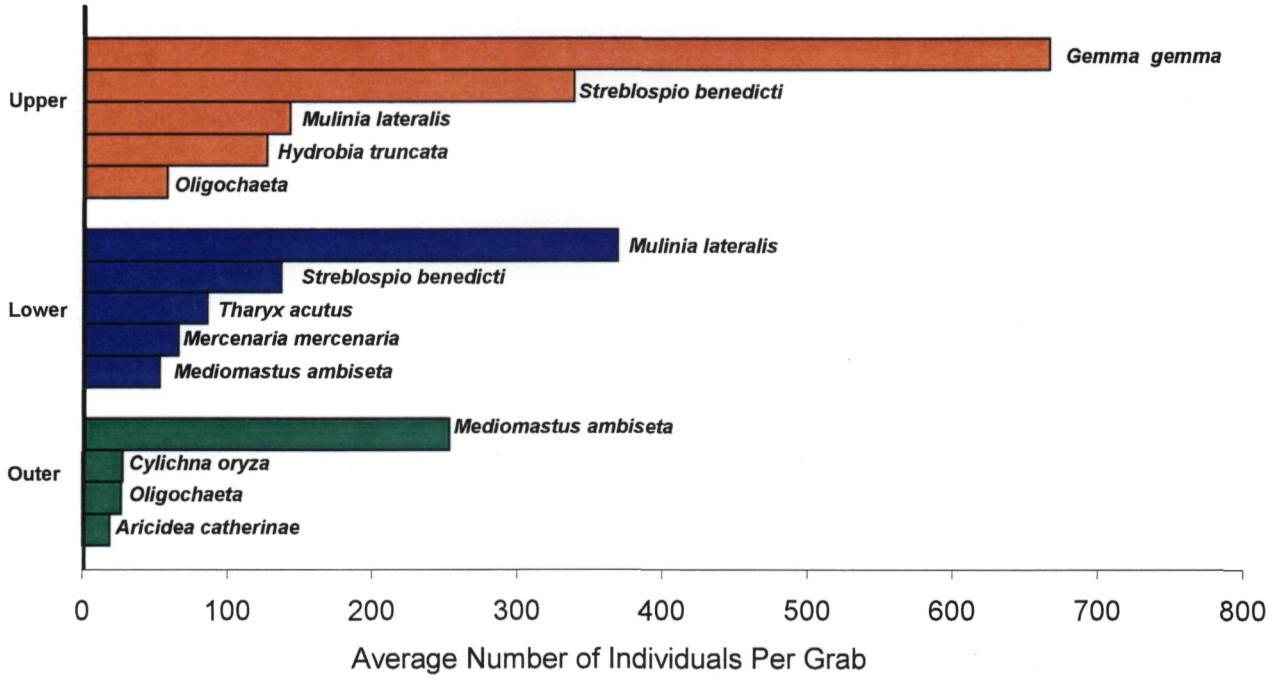
Figure 14. Dominant Benthic Invertebrate Species in New Bedford harbor in the 1999 Survey