IL-119-10 RECEIVED
SEP 19 1977
I.E.P.A. - D.L.P.C.
STATE OF ILLINOIS

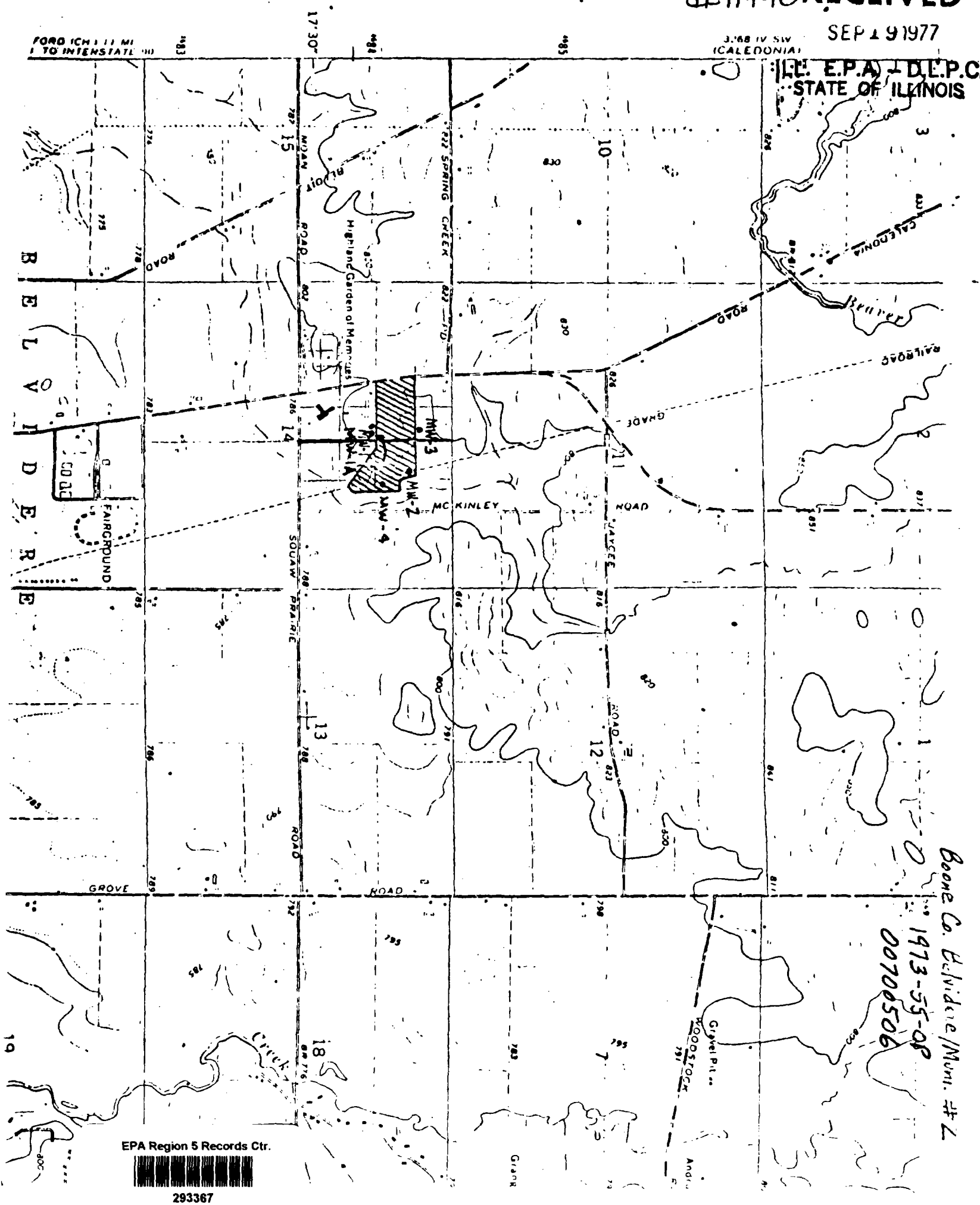

Boone Co. Belvidere/Muni. #2
1973-55-OP
0070050G

EPA Region 5 Records Ctr.
293367

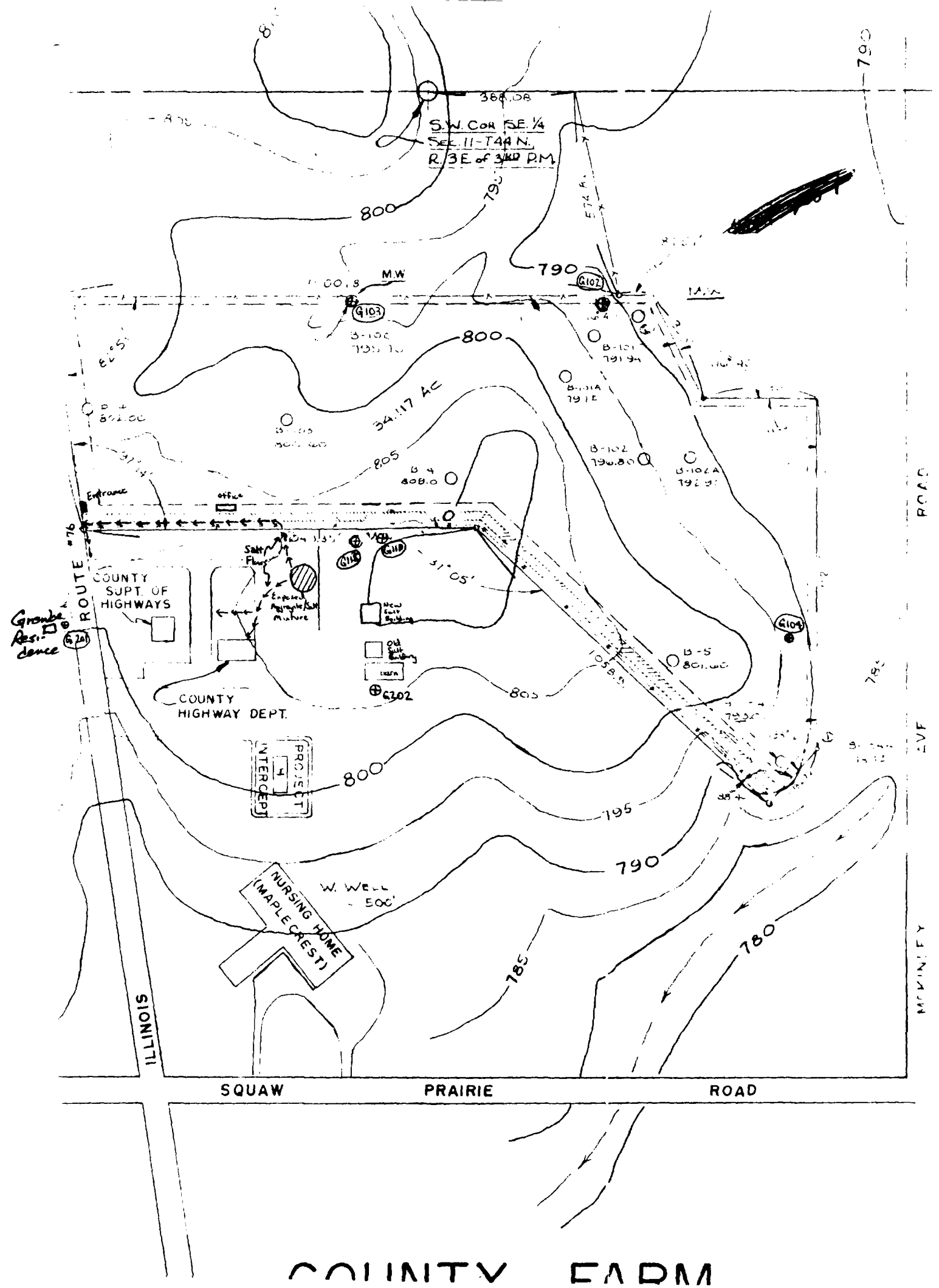

S.W. Cor SE. 1/4
Sec. 11-T44 N.
R. 3E of 3rd P.M.
388.08
800
790
M.W
G103
G102
B-100
B-101
B-101A
B-102
B-102A
34.117 AC
805
Entrance
office
Salt Flow
Exposed Aggregate/Salt Mixture
COUNTY SUPT. OF HIGHWAYS
Grouse Residence
G201
ROUTE #76
New Salt Building
Old Salt Building
Barn
G202
G104
B-5
COUNTY HIGHWAY DEPT.
PROJECT 4 INTERCEPT
795
NURSING HOME (MAPLE CREST)
W. WELL 500'
785
780
ILLINOIS
SQUAW PRAIRIE ROAD
ROAD

COUNTY FARM

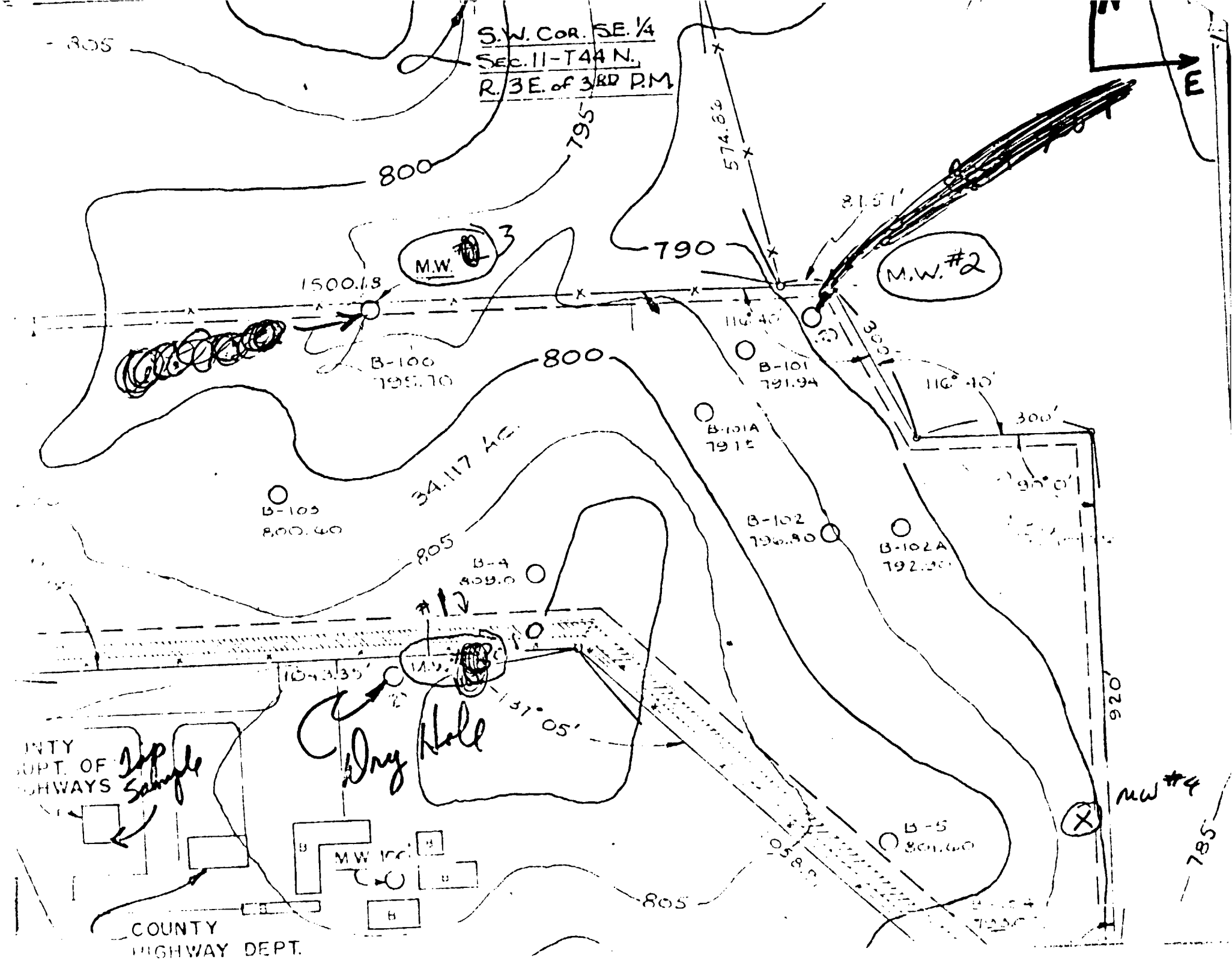

S.W. COR. SE. 1/4
SEC. 11-T44 N.
R. 3 E. of 3RD P.M.
N
E
805
800
795
790
800
805
805
574.86
81.51'
M.W. #2
M.W. #3
1500.18
B-100
795.70
B-101
791.94
116°40'
300'
116°40'
300'
90°0'
B-101A
791±
34.117 AC.
B-103
800.60
B-102
796.80
B-102A
792.90
B-4
809.0
#1
1043.35'
137°05'
Dry Hole
Top Sample
920'
MW #4
B-5
801.60
785
MW 100
COUNTY
HIGHWAY DEPT.