250550

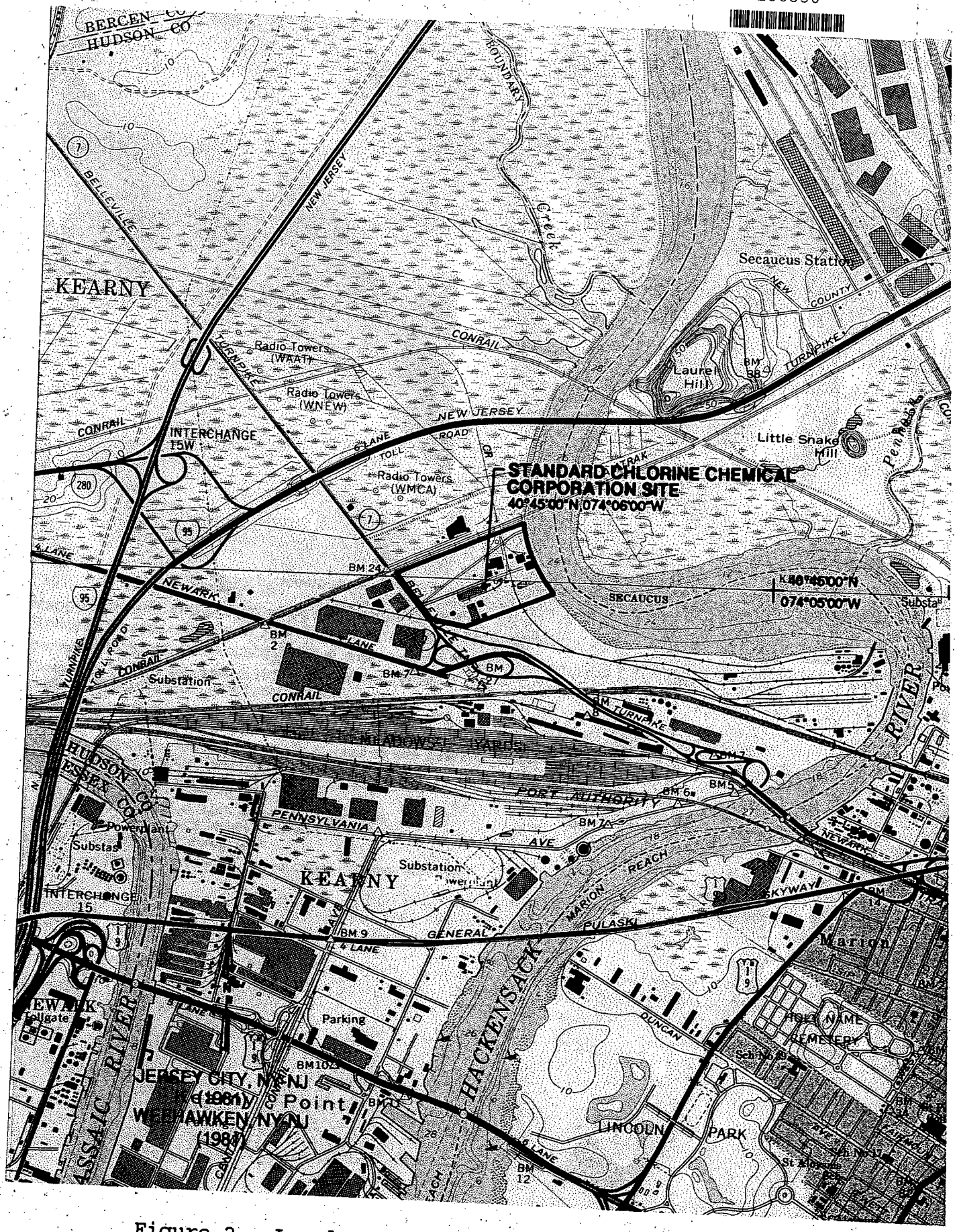

Figure 2. Local study area location map, Jersey City, NY-NJ an Weehawken, NY-NJ (USGS, 1981). Approximate scale 1:

Figure 3: Standard Chlorine site, November 9, 1940. Approximate scale 1:4,600



Figure 9. Standard Chlorine site, January 14, 1963. Approximate scale 1:4,460



Figure 15. Standard Chlorine site, April 16, 1973. Approximate scale 1:4,260.

Figure 19. Standard Chlorine site, November 8, 1982. Approximate scale 1:3,3



Figure [illegible] Standard Chlorine site, April 16, 1995. Approximate scale 1:4,06



Figure 23. Standard Chlorine site, April 16, 1995. Approximate scale 1:1,0



Figure 24. Standard Chlorine site, April 16, 1995. Approximate scale 1:1,060