243438


886
2,237
478
645
1,351
1,245
1,117
528
645
580
150
258
909
1,372
177
520
172
197
247
279
158
327
260149
95
92
271
175
279
133
© 2013 Google
Google earth
Imagery Date: 11/5/2012
40°44'10.06" N 74°08'29.92" W elev 0 ft
Eye alt 234 ft

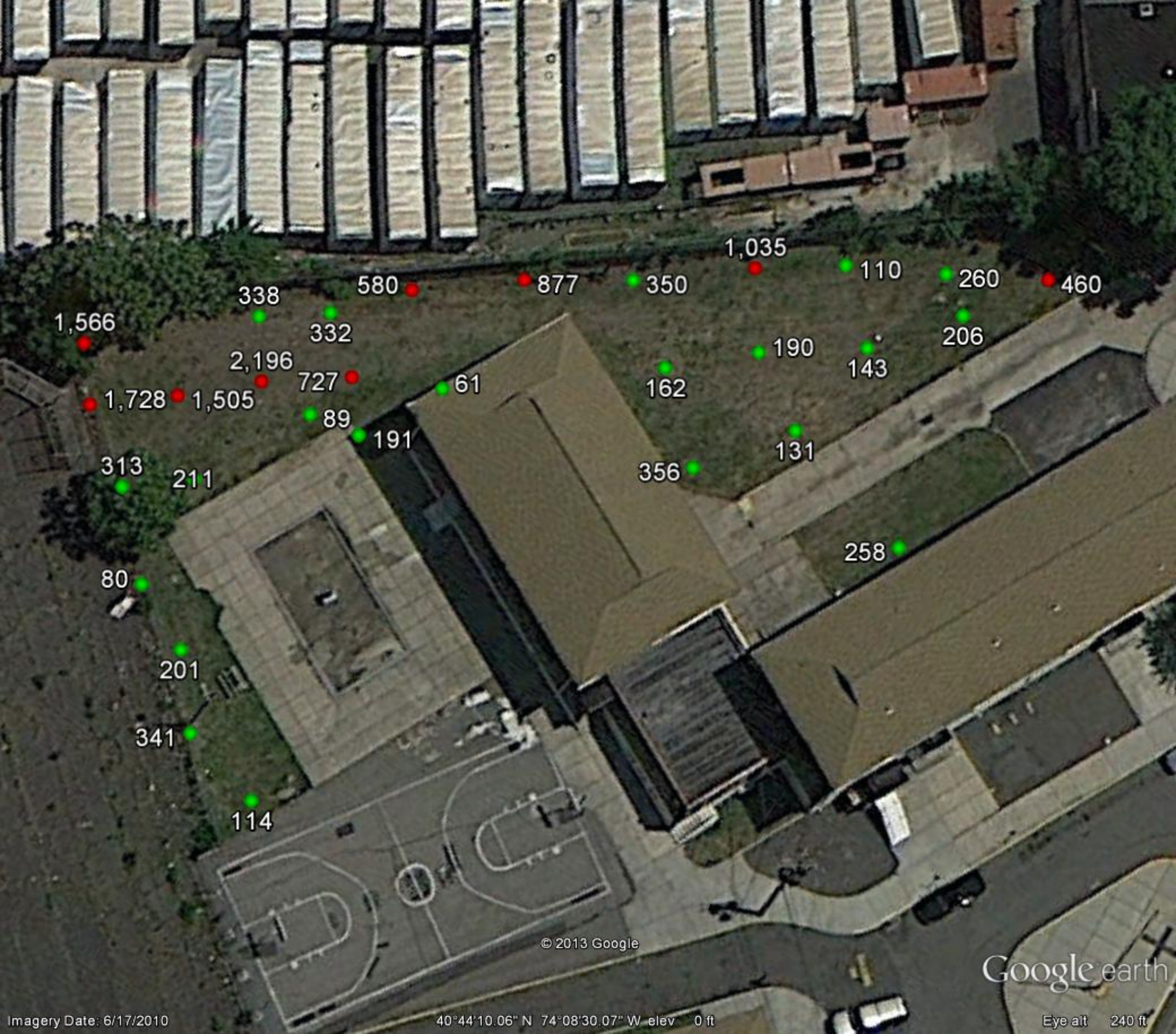
1,035
110
260
460
580
877
350
338
332
1,566
206
190
143
2,196
727
61
162
1,728
1,505
89
191
131
313
211
356
258
80
201
341
114
© 2013 Google
Google earth
Imagery Date: 6/17/2010
40°44'10.06" N 74°08'30.07" W elev 0 ft
Eye alt 240 ft


443
1,714
381
651
273
596
252
223
405
30
206
593
154
1,175
978
226
93
494
264
143
121
691
56
160
189
122
214
© 2013 Google
Google earth
Imagery Date: 11/5/2012
40°44'10.03" N 74°08'29.85" W elev 0 ft
Eye alt 269 ft


320
120
2,175
7
332
193
262
398
126
6
109
158
430
1,013
553
224
20
878
315
161
106
328
68
66
149
© 2013 Google
Google earth
Imagery Date: 11/5/2012
40°44'10.03" N 74°08'29.85" W elev 0 ft
Eye alt 269 ft


372
1,655
370
956
1,595
238
306
730
165
220
315
2,330
713
162
244
134
91
126
772
121
187
371
102
25
145
233
99
239
87
© 2013 Google
Google earth
Imagery Date: 11/5/2012
40°44'09.87" N 74°08'29.97" W elev 0 ft
Eye alt 269 ft

4,800
9,800
2,500
2,200
1,500
© 2013 Google
Google earth

1,200 L
1,400 L
1,300 L
4,500 L
5,800 L
4,400 L
© 2013 Google
Google earth

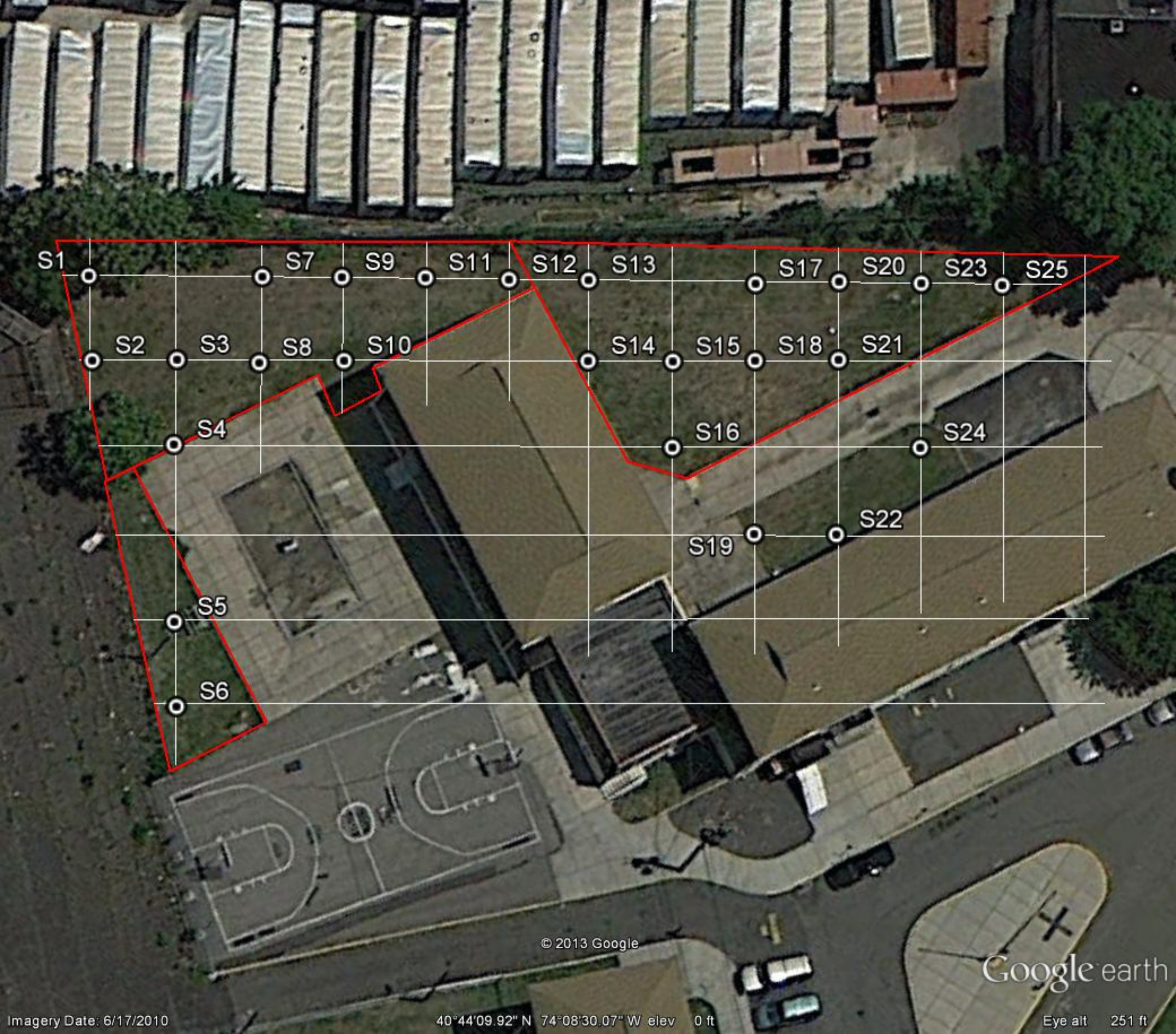
S1
S7
S9
S11
S12
S13
S17
S20
S23
S25
S2
S3
S8
S10
S14
S15
S18
S21
S4
S16
S24
S19
S22
S5
S6
© 2013 Google
Google earth
Imagery Date: 6/17/2010
40°44'09.92" N 74°08'30.07" W elev 0 ft
Eye alt 251 ft

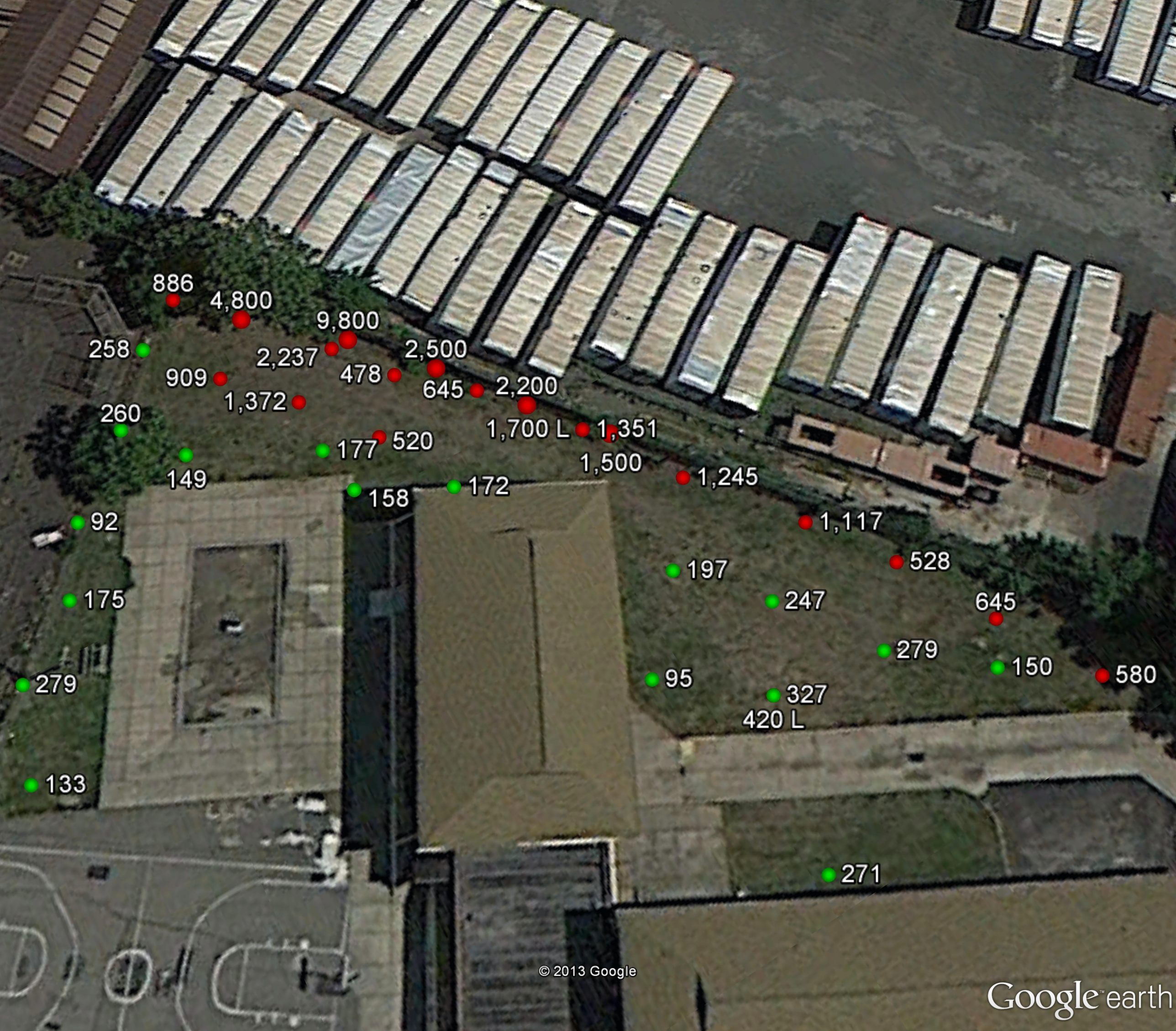
886
4,800
9,800
258
2,237
2,500
909
478
645
2,200
1,372
260
1,700 L
1,351
520
177
1,500
149
1,245
172
158
92
1,117
197
528
175
247
645
279
150
580
279
95
327
420 L
133
271
© 2013 Google
Google earth

110
1,035
1,200 L
350
143
1,400 L
877
190
1,300 L
580
162
4,500 L
332
131
338
5,800 L
727
46 L
61
356
2,196
4,400 L
1,566
89
191
1,505
1,728
2200 L
140 L
211
313
80
201
© 2013 Google
Google earth