231197



JEWETT WHITE LEAD
STATEN ISLAND, NEW YORK
PIC 21002420S SITE ID NO. A218
CERCLIS ID NO. NYD980531545
DATE FLOWN: 1940
SOURCE: NARA FRAME NO. 819
ORIGINAL FILM SCALE 1:16,000
MISSION ID: M31
APPROX. PHOTO SCALE: 1 inch = 100 feet

JEWETT WHITE LEAD
STATEN ISLAND, NEW YORK
PIC 21002420S SITE ID NO. A218
CERCLIS ID NO. NYD980531545
DATE FLOWN: DECEMBER 23, 1943
SOURCE: C&GS FRAME NO. 327
ORIGINAL FILM SCALE 1:20,000
MISSION ID: 1223
APPROX. PHOTO SCALE: 1 inch = 100 feet

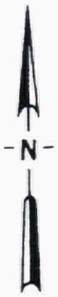

JEWETT WHITE LEAD
STATEN ISLAND, NEW YORK
PIC 21002420S SITE ID NO. A218
CERCLIS ID NO. NYD980531545
DATE FLOWN: 1944
SOURCE: NARA FRAME NO. 125
ORIGINAL FILM SCALE 1:10,000
MISSION ID: 16DPU
APPROX. PHOTO SCALE: 1 inch = 100 feet

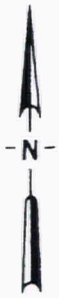



JEWETT WHITE LEAD
STATEN ISLAND, NEW YORK
PIC 21002420S SITE ID NO. A218
CERCLIS ID NO. NYD980531545
DATE FLOWN: APRIL 20, 1951
SOURCE: NOS FRAME NO. 1700
ORIGINAL FILM SCALE 1:10,000
MISSION ID: J
APPROX. PHOTO SCALE: 1 inch = 105 feet

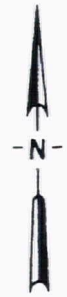



JEWETT WHITE LEAD
STATEN ISLAND, NEW YORK
PIC 21002420S SITE ID NO. A218
CERCLIS ID NO. NYD980531545
DATE FLOWN: OCTOBER 9, 1953
SOURCE: NOS FRAME NO. 1662
ORIGINAL FILM SCALE 1:10,000
MISSION ID: J
APPROX. PHOTO SCALE: 1 inch = 105 feet

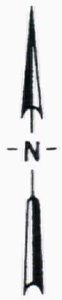

JEWETT WHITE LEAD
STATEN ISLAND, NEW YORK
PIC 21002420S SITE ID NO. A218
CERCLIS ID NO. NYD980531545
DATE FLOWN: JANUARY 4, 1954
SOURCE: USGS FRAME NO. 27
ORIGINAL FILM SCALE 1:20,000
MISSION ID: VBV
APPROX. PHOTO SCALE: 1 inch = 100 feet

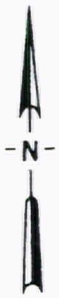

JEWETT WHITE LEAD
STATEN ISLAND, NEW YORK
PIC 21002420S SITE ID NO. A218
CERCLIS ID NO. NYD980531545
DATE FLOWN: APRIL 15, 1959
SOURCE: UNK FRAME NO. 180
ORIGINAL FILM SCALE 1:18,000
MISSION ID: JER
APPROX. PHOTO SCALE: 1 inch = 100 feet

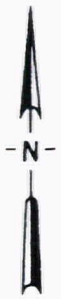



JEWETT WHITE LEAD
STATEN ISLAND, NEW YORK
PIC 21002420S SITE ID NO. A218
CERCLIS ID NO. NYD980531545
DATE FLOWN: APRIL 23, 1961
SOURCE: UNK FRAME NO. 1674
ORIGINAL FILM SCALE 1:20,000
MISSION ID: 1116
APPROX. PHOTO SCALE: 1 inch = 105 feet

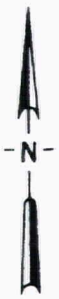

JEWETT WHITE LEAD
STATEN ISLAND, NEW YORK
PIC 21002420S SITE ID NO. A218
CERCLIS ID NO. NYD980531545
DATE FLOWN: FEBRUARY 23, 1966
SOURCE: USGS FRAME NO. 119
ORIGINAL FILM SCALE 1:20,000
MISSION ID: GS-VBIO
APPROX. PHOTO SCALE: 1 inch = 105 feet

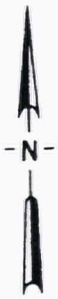



JEWETT WHITE LEAD
STATEN ISLAND, NEW YORK
PIC 21002420S SITE ID NO. A218
CERCLIS ID NO. NYD980531545
DATE FLOWN: MARCH 10, 1970
SOURCE: C&GS FRAME NO. 9350
ORIGINAL FILM SCALE 1:15,000
MISSION ID: L
APPROX. PHOTO SCALE: 1 inch = 105 feet

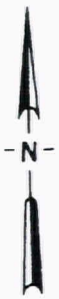

JEWETT WHITE LEAD
STATEN ISLAND, NEW YORK
PIC 21002420S SITE ID NO. A218
CERCLIS ID NO. NYD980531545
DATE FLOWN: OCTOBER 19, 1974
SOURCE: NOS FRAME NO. 7090
ORIGINAL FILM SCALE 1:20,000
MISSION ID: E
APPROX. PHOTO SCALE: 1 inch = 105 feet

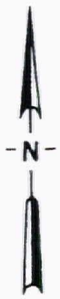

JEWETT WHITE LEAD
STATEN ISLAND, NEW YORK
PIC 21002420S SITE ID NO. A218
CERCLIS ID NO. NYD980531545
DATE FLOWN: OCTOBER 3, 1975
SOURCE: NOS FRAME NO. 5975
ORIGINAL FILM SCALE 1:30,000
MISSION ID: BR
APPROX. PHOTO SCALE: 1 inch = 105 feet

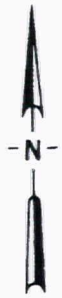

JEWETT WHITE LEAD
STATEN ISLAND, NEW YORK
PIC 21002420S SITE ID NO. A218
CERCLIS ID NO. NYD980531545
DATE FLOWN: OCTOBER 29, 1976
SOURCE: USGS FRAME NO. 50
ORIGINAL FILM SCALE 1:84,000
MISSION ID: GS-VDUW
APPROX. PHOTO SCALE: 1 inch = 335 feet

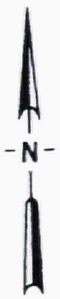

JEWETT WHITE LEAD
STATEN ISLAND, NEW YORK
PIC 21002420S SITE ID NO. A218
CERCLIS ID NO. NYD980531545
DATE FLOWN: JUNE 29, 1978
SOURCE: EPA FRAME NO. 39
ORIGINAL FILM SCALE 1:15,000
MISSION ID: 7833
APPROX. PHOTO SCALE: 1 inch = 100 feet

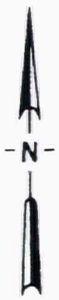

JEWETT WHITE LEAD
STATEN ISLAND, NEW YORK
PIC 21002420S SITE ID NO. A218
CERCLIS ID NO. NYD980531545
DATE FLOWN: OCTOBER 13, 1981
SOURCE: NOS FRAME NO. 5310
ORIGINAL FILM SCALE 1:30,000
MISSION ID: EC
APPROX. PHOTO SCALE: 1 inch = 105 feet

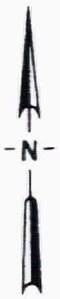

JEWETT WHITE LEAD
STATEN ISLAND, NEW YORK
PIC 21002420S SITE ID NO. A218
CERCLIS ID NO. NYD980531545
DATE FLOWN: JUNE 23, 1983
SOURCE: EPA FRAME NO. 80
ORIGINAL FILM SCALE 1:32,500
MISSION ID: UNK
APPROX. PHOTO SCALE: 1 inch = 105 feet

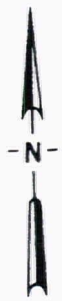

JEWETT WHITE LEAD
STATEN ISLAND, NEW YORK
PIC 21002420S SITE ID NO. A218
CERCLIS ID NO. NYD980531545
DATE FLOWN: MARCH 26, 1984
SOURCE: USGS FRAME NO. 129
ORIGINAL FILM SCALE 1:58,000
MISSION ID: HAP 83F
APPROX. PHOTO SCALE: 1 inch = 260 feet

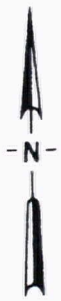

JEWETT WHITE LEAD
STATEN ISLAND, NEW YORK
PIC 21002420S SITE ID NO. A218
CERCLIS ID NO. NYD980531545
DATE FLOWN: MARCH 16, 1985
SOURCE: USGS FRAME NO. 176
ORIGINAL FILM SCALE 1:58,000
MISSION ID: NHAP83
APPROX. PHOTO SCALE: 1 inch = 275 feet

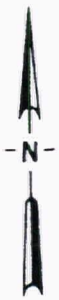

JEWETT WHITE LEAD
STATEN ISLAND, NEW YORK
PIC 21002420S SITE ID NO. A218
CERCLIS ID NO. NYD980531545
DATE FLOWN: MARCH 23, 1986
SOURCE: MH FRAME NO. 869
ORIGINAL FILM SCALE 1:58,000
MISSION ID: JSS
APPROX. PHOTO SCALE: 1 inch = 260 feet

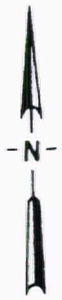

JEWETT WHITE LEAD
STATEN ISLAND, NEW YORK
PIC 21002420S SITE ID NO. A218
CERCLIS ID NO. NYD980531545
DATE FLOWN: MARCH 19, 1988
SOURCE: PMUSA FRAME NO. 3-2
ORIGINAL FILM SCALE 1:36,000
MISSION ID: UNK
APPROX. PHOTO SCALE: 1 inch = 105 feet

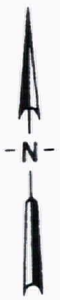



JEWETT WHITE LEAD
STATEN ISLAND, NEW YORK
PIC 21002420S SITE ID NO. A218
CERCLIS ID NO. NYD980531545
DATE FLOWN: MARCH 11, 1991
SOURCE: USGS FRAME NO. 90
ORIGINAL FILM SCALE 1:40,000
MISSION ID: NAPP
APPROX. PHOTO SCALE: 1 inch = 105 feet

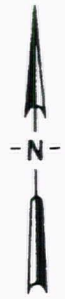

JEWETT WHITE LEAD
STATEN ISLAND, NEW YORK
PIC 21002420S SITE ID NO. A218
CERCLIS ID NO. NYD980531545
DATE FLOWN: MARCH 29, 1995
SOURCE: USGS FRAME NO. 115
ORIGINAL FILM SCALE 1:40,000
MISSION ID: NAPP
APPROX. PHOTO SCALE: 1 inch = 95 feet

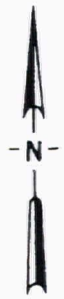

JEWETT WHITE LEAD
STATEN ISLAND, NEW YORK
PIC 21002420S SITE ID NO. A218
CERCLIS ID NO. NYD980531545
DATE FLOWN: APRIL 28, 2003
SOURCE: KAS FRAME NO. 4038
ORIGINAL FILM SCALE 1:20,000
MISSION ID: 03-20
APPROX. PHOTO SCALE: 1 inch = 100 feet

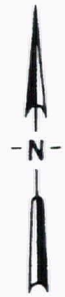

JEWETT WHITE LEAD
STATEN ISLAND, NEW YORK
PIC 21002420S SITE ID NO. A218
CERCLIS ID NO. NYD980531545
DATE FLOWN: AUGUST 2, 2006
SOURCE: USDA/FSA FRAME NO. DOQQ
ORIGINAL FILM SCALE 1:40,000
DOQQ ID: ELIZABETH-SE
APPROX. PHOTO SCALE: 1 inch = 100 feet

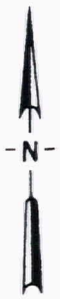
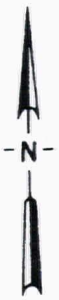
JEWETT WHITE LEAD
STATEN ISLAND, NEW YORK
PIC 21002420S SITE ID NO. A218
CERCLIS ID NO. NYD980531545
DATE FLOWN: AUGUST 10, 2008
SOURCE: USDA/FSA FRAME NO. DOQQ
ORIGINAL FILM SCALE 1:40,000
DOQQ ID: ELIZABETH-SE
APPROX. PHOTO SCALE: 1 inch = 100 feet