SFUND RECORDS CTR
2245766

w/ post-it notes

ecology and environment, inc.
International Specialists in the Environment

11 Golden Shore Drive
Long Beach, California 90802
Tel: (562) 435-6188, Fax (562) 435-6687

March 31, 1999

U.S. Environmental Protection Agency
Emergency Response Office
75 Hawthorne Street
San Francisco, California 94105

Ref. No.: T190399-003
TDD: 09-98-05-0002
PAN: 0307-DSST-XX

Attention: Karen Nelson, Project Officer

Subject: **Downey Site Discovery Project Final Report, Downey/Bellflower Area, Los Angeles County, California**

1. Introduction

On May 4, 1998, U.S. Environmental Protection Agency (USEPA) Task Monitor (TM) Matt Mitguard tasked the Superfund Technical Assessment and Response Team (START) to provide technical assistance for the issue of chlorinated solvent contamination in the groundwater of the Central Plain Basin area of Los Angeles County (central Downey is located at approximately 33° 34' 12" latitude, 118° 48' 00" longitude). START was tasked to review existing information, including reports and groundwater data which characterize the area. START was also to review the "Santa Monica Site Discovery Project, October, 1996 BEI" (Bechtel Environmental Incorporated; see Appendix A) document, which was to serve as the basis for the Downey Project. START was then to gather data and perform analyses to identify problem areas and potential nearby sources for chlorinated solvent contamination.

2. The Scope of the Project

The area of concern for the project is the Downey/Bellflower area (Site) of central Los Angeles County. The area lies between the Los Angeles and the San Gabriel rivers, and is bound to the north and south by the Whittier fault and the Newport-Inglewood fault, respectively.

The local groundwater basin is the Central Plain Basin, which is significantly larger (about 100 square miles) than the Site area. There are several major aquifers in the basin, including the Silverado, etc., as well as numerous perched zones. The basin is bound by the Santa Monica Thrust to the west, the Newport-Inglewood fault to the south, the Whittier fault to the north, and the Santa Ana range to the east in Orange County.

3. Meetings with the Water Board

START attended two meetings regarding the Downey investigation over the course of this project. These meetings provided an opportunity to discuss the existing data with other regulatory agencies and local water purveyors.

On Wednesday, May 13, 1998, a scoping meeting was held at the Water Replenishment District of Southern California (WRD) offices in order to discuss the problem of chlorinated solvent contamination in water production wells in the general Downey area (Los Angeles County). The WRD is the state agency which manages the Central Plain Basin aquifer by purchasing water from the Municipal Water District and injecting it into the up-gradient areas of the aquifer. The meeting was attended by representatives of the WRD, Los Angeles Regional Water Quality Control Board (LARWQCB), U.S. Environmental Protection Agency (USEPA), CALTRANS, several public and private water purveyors, and the Central Basin Municipal Water District (CBMWD). The CBMWD is a water wholesaler created by the California State Legislature to purchase extra-basinal water for the Central Basin.

It was noted that a significant amount of data already resided in the offices of the various agencies involved in the investigation. The LARWQCB had conducted site investigations and required a small number of suspect facilities to conduct field work to characterize contamination beneath their sites. CALTRANS has conducted an extensive hydro-geologic investigation into the groundwater regime in the area up-gradient (North) of Interstate 105 where it passes through the area (LA-105 Dewatering Model Study, Los Angeles Co., California by PSI Environmental, April 1998). A number of water purveyors have conducted their own investigations to determine the general source of their own specific problems.

During this meeting, it became clear that the number of affected wells and the area of concern was much larger than in the Santa Monica Site Discovery Project. It was also clear that the density of industrial sites was also larger than the largely residential area of the Santa Monica project. Because of these factors and the large amount of data involved, it was proposed to the TM that a geographical information systems (GIS) approach be used to manage the data and perform analyses. The GIS program utilized by Region IX START is ARCVIEW version 3.1. Spatial data in ARCVIEW are stored as "shape files", which correlate latitude-longitude data with other quantitative information, such as chemical data and site use/ownership.

A second meeting was held at the LARWQCB offices on September 9, 1998, and was attended by WRD, USEPA, START, and local water purveyors. The focus of the meeting was largely to discuss broader groundwater issues in the Central Plain Basin, including the Santa Fe Springs area in the northeast corner of the basin. While an update of the current Downey situation was

presented, no new information decisively pertinent to the Downey Project was presented at this meeting.

4. Method of Data Acquisition

4.1 Shape Files from Water Replenishment District

The WRD was in the process of developing an aquifer management system based on GIS. As a result, WRD already had many shape files delineating surface parameters of the Central Plain Basin, including water production well locations, land use, city boundaries, and major roads. These data were generated by the United States Geological Survey and obtained by the WRD as a cooperative effort. START requested and received copies of the shape files, as well as other pertinent data from the WRD.

4.2 Well Data from California Dept of Health Services

At the May 13, 1998 meeting, START received a printout
CBMWD. Drinking water data are generated from period
mandated by the state of California (California Code of Re
submitted to the California Department of Health Services
well data was requested by START from Mr. D. Storm of
CD-ROM format; the database included information regar
more customers in the State of California. The database id
Well I.D. Number, so that the information could be correla
residing in the database from the WRD. The database also
compound analyses, among other chemical compounds, wh
(annually, semi-annually, quarterly, or monthly, depending
or a previous history of contamination) as directed by DHS.

mistake #1
?
This is Not
Relevant and
Not appropriate

ARCVIEW was used to query data from the DHS database
files. The format of the DHS database was not intuitive, as it was meant to store large volumes of diverse chemical data. Some time was spent manipulating this database in order to read it and use it in a GIS context. During the sorting process, some chemical data and State Well ID Numbers became crossed; this became clear when draft maps exhibited anomalous plumes. A rigorous quality assurance check was instituted on the sorted database; also, START performed interviews with representatives of various purveyors (see Contact List in Appendix B).

presented, no new information decisively pertinent to the Downey Project was presented at this meeting.

4. Method of Data Acquisition

4.1 Shape Files from Water Replenishment District

The WRD was in the process of developing an aquifer management system based on GIS. As a result, WRD already had many shape files delineating surface parameters of the Central Plain Basin, including water production well locations, land use, city boundaries, and major roads. These data were generated by the United States Geological Survey and obtained by the WRD as a cooperative effort. START requested and received copies of the shape files, as well as other pertinent data from the WRD.

4.2 Well Data from California Dept of Health Services

At the May 13, 1998 meeting, START received a printout of a subset of well data from the CBMWD. Drinking water data are generated from periodic sampling by the purveyors, as mandated by the state of California (California Code of Regulations Title 22, Chapter 15) and submitted to the California Department of Health Services (DHS). A complete list of wells and well data was requested by START from Mr. D. Storm of DHS. START received these data in a CD-ROM format; the database included information regarding all wells servicing two hundred or more customers in the State of California. The database identified wells according to the State Well I.D. Number, so that the information could be correlated with the well location information residing in the database from the WRD. The database also included chlorinated volatile organic compound analyses, among other chemical compounds, which were analyzed periodically (annually, semi-annually, quarterly, or monthly, depending upon perceived risk of contamination or a previous history of contamination) as directed by DHS.

ARCVIEW was used to query data from the DHS database for points located in the WRD shape files. The format of the DHS database was not intuitive, as it was meant to store large volumes of diverse chemical data. Some time was spent manipulating this database in order to read it and use it in a GIS context. During the sorting process, some chemical data and State Well ID Numbers became crossed; this became clear when draft maps exhibited anomalous plumes. A rigorous quality assurance check was instituted on the sorted database; also, START performed interviews with representatives of various purveyors (see Contact List in Appendix B).

THIS is A Down Study. Multiple reference to Sm Are ill advised.

4.3 Potential Source Facilities from Regulatory Databases

The contaminant source information was the most problem
Monica Site Discovery Project (Appendix A) utilized a site
examination of old Yellow Pages (1938-1970), county tax
files, etc. For an area of approximately 1.5 by 0.7 km, abo

For the Downey area, which would potentially cover a fifty
number of sites was expected to be twenty- to thirty-fold th
Monica Site Discovery Project. This number was consider
LARWQCB as unmanageable.

The USEPA and START decided to utilize the numerous local, state, and federal regulatory databases to perform the potential contaminant sources search. While these data are available from various vendors and agencies, it was determined that these data should be acquired in a shape-file format compatible with GIS. After a competitive bid process, a database source from VISTA, Inc. was chosen. The database includes searches of forty-two regulatory lists, including location, name of facility, and other pertinent information. Data from thirty-four regulatory lists were pertinent to the Los Angeles County area (see Environmental Geographics File Naming Table in Appendix C: Various Meta-data files).

4.4 Quality Assurance Issues

Another mistake discussed.

Because several databases were merged to create this proje
quality assurance (QA) analysis of the water well chemical
underscored by the appearance of an anomalous plume in t
early draft maps; this plume was later shown to be erroneo
processed, then a QA check was performed. The large volu
every point in the database, so a random sampling of ten pe

The QA included comparing processed data with the origin
and WRD. Chemical and spatial information for wells was
purveyors in the Downey/Bellflower area. After this QA w
replotted by year. The replotted data reflected areas of kno
Springs and the Downey/Bellflower areas). There is anothe
northwest area of the basin, around the cities of South Gate and Bell Gardens.

4.3 Potential Source Facilities from Regulatory Databases

The contaminant source information was the most problematic part of the project. The Santa Monica Site Discovery Project (Appendix A) utilized a site-search method which included examination of old Yellow Pages (1938-1970), county tax assessor files, city planning office files, etc. For an area of approximately 1.5 by 0.7 km, about 150 sites were identified.

For the Downey area, which would potentially cover a fifty to eighty square kilometer area, the number of sites was expected to be twenty- to thirty-fold the number identified in the Santa Monica Site Discovery Project. This number was considered by both the TM and the LARWQCB as unmanageable.

The USEPA and START decided to utilize the numerous local, state, and federal regulatory databases to perform the potential contaminant sources search. While these data are available from various vendors and agencies, it was determined that these data should be acquired in a shape-file format compatible with GIS. After a competitive bid process, a database source from VISTA, Inc. was chosen. The database includes searches of forty-two regulatory lists, including location, name of facility, and other pertinent information. Data from thirty-four regulatory lists were pertinent to the Los Angeles County area (see Environmental Geographics File Naming Table in Appendix C: Various Meta-data files).

4.4 Quality Assurance Issues

Because several databases were merged to create this project, it became necessary to perform a quality assurance (QA) analysis of the water well chemical and spatial data. This issue was underscored by the appearance of an anomalous plume in the southwest corner of the basin on early draft maps; this plume was later shown to be erroneous. The database was re-sorted and processed, then a QA check was performed. The large volume of data precluded the analysis of every point in the database, so a random sampling of ten percent of the data was analyzed.

The QA included comparing processed data with the original source databases from the DHS and WRD. Chemical and spatial information for wells was also confirmed by contacting well purveyors in the Downey/Bellflower area. After this QA was performed, the chemical data were replotted by year. The replotted data reflected areas of known contamination (e.g. Santa Fe Springs and the Downey/Bellflower areas). There is another cluster of affected wells in the northwest area of the basin, around the cities of South Gate and Bell Gardens.

mistala #3

5. Shortfalls in the Regulatory Databases

The information provided by VISTA was shown to be
included typing errors, data columns left blank (specifi
interest), and facility omissions. The typing errors we
cross-reference the databases; some errors may remain
provided are an accurate reflection of the information
agencies and takes no responsibility for errors in the d
absence of active dry cleaner facilities and archived C

Active Dry Cleaners

Because chlorinated hydrocarbons are commonly used in dry cleaning solutions, dry cleaning businesses are an obvious target. The VISTA database includes only those dry cleaning facilities which have come under the scrutiny of regulatory agencies. Active dry cleaners which have not been investigated are not included in the database. A list of active dry cleaners in the area is provided as Appendix D of this report. The reference for this list is the GTE Superpages Internet Site.

Archived CERCLIS sites

The VISTA report includes several sites in the CERCLIS database; sites which have been archived by the USEPA and are considered inactive, however, are not included.

6. Analysis Mode

6.1 Well Data

Well data for the sum of trichloroethylene, tetrachloroethylene, and 1,1,dichloroethylene (TCE, PCE, and DCE) were plotted on maps for the years 1988 through 1997 (Attachment A: Figures 1 through 10). These maps delineate the extent of affected wells in the Central Plain Basin from the time that VOC analyses became commonplace in the state of California. Wells are coded according to the concentration of total chlorinated VOCs present: wells for which total chlorinated VOC concentrations are below 5.0 µg/kg are represented by triangles. Wells for which total chlorinated VOC concentrations are greater than or equal to 5 µg/kg (the maximum concentration limit for any one chlorinated VOC) are represented by circles. The 1997 map is the last set of complete data supplied by the DHS.

5. Shortfalls in the Regulatory Databases

The information provided by VISTA was shown to be deficient in several categories. These included typing errors, data columns left blank (specifically, those pertaining to chemicals of interest), and facility omissions. The typing errors were painstakingly sought out in order to cross-reference the databases; some errors may remain. VISTA claims that the databases provided are an accurate reflection of the information provided by the federal, state, and local agencies and takes no responsibility for errors in the database. Two specific shortfalls were the absence of active dry cleaner facilities and archived CERCLIS sites (discussed below):

Active Dry Cleaners

Because chlorinated hydrocarbons are commonly used in dry cleaning solutions, dry cleaning businesses are an obvious target. The VISTA database includes only those dry cleaning facilities which have come under the scrutiny of regulatory agencies. Active dry cleaners which have not been investigated are not included in the database. A list of active dry cleaners in the area is provided as Appendix D of this report. The reference for this list is the GTE Superpages Internet Site.

Archived CERCLIS sites

The VISTA report includes several sites in the CERCLIS database; sites which have been archived by the USEPA and are considered inactive, however, are not included.

6. Analysis Mode

6.1 Well Data

Well data for the sum of trichloroethylene, tetrachloroethylene, and 1,1,dichloroethylene (TCE, PCE, and DCE) were plotted on maps for the years 1988 through 1997 (Attachment A: Figures 1 through 10). These maps delineate the extent of affected wells in the Central Plain Basin from the time that VOC analyses became commonplace in the state of California. Wells are coded according to the concentration of total chlorinated VOCs present: wells for which total chlorinated VOC concentrations are below 5.0 µg/kg are represented by triangles. Wells for which total chlorinated VOC concentrations are greater than or equal to 5 µg/kg (the maximum concentration limit for any one chlorinated VOC) are represented by circles. The 1997 map is the last set of complete data supplied by the DHS.

No 4's or (2) 5's

6.2 Contaminant Source Facility Ranking

After receiving the VISTA database, the facilities were c
arbitrary scale from 1 to 5. This was done in order to pri
their being a source of contamination. A facility receivec
the regulatory databases. This was done to insure that a
simply due to lack of data.

A facility received a score of "2" by being of the type of
hydrocarbons. Target businesses were determined on th
Monica Site Discovery Project (see Appendix D: Keywords and Typical Facility Types for Chlorinated Solvent Use). The types of businesses in the database were determined through information including business name, type of regulatory database included, information from the regulatory databases, and discussions with J. Geroche (LARWQCB).

A facility received a score of "3" by confirming the use of chlorinated hydrocarbons on the site. This confirmation came largely from the regulatory databases provided by VISTA, Inc. and information from the LARWQCB.

A facility received a score of "4" by having evidence of a known release to the environment, and a score of "5" by having a confirmed analysis of chlorinated hydrocarbons in the soil and/or groundwater on site. The information from VISTA did not contain specific information regarding investigations, so this information was derived from other sources, including reports submitted to the LARWQCB. As a result of the paucity of site-specific data, no facilities were ranked "4", and only two facilities were ranked "5". The output of this report, therefore, does not contain listings for facilities with a ranking of "4".

6.3 Defining the Areas of Interest

Of the number of wells for which analyses indicate the presence of chlorinated hydrocarbons, a small subset was chosen based on high concentrations and/or significant increase in concentrations of TCE, PCE, and DCE, respectively. These wells represent the areas most impacted by chlorinated VOC contamination. The technical details of the determination of the subset is presented in the metadata files in Appendix C of this report. The locations and data for these wells are presented in Figures 11 through 16 (Attachment A).

Two polygons were generated around each well in the subset. The polygons are 3- and 5-mile radii of potential sources, taking into account the general South-trending groundwater gradient in the area (based on the hydrologic study in the CALTRANS report). All facilities, ranked 1 through 5 and located in either of these radii for a given contaminant (TCE, PCE, and DCE) are

6.2 Contaminant Source Facility Ranking

After receiving the VISTA database, the facilities were qualitatively ranked according to an arbitrary scale from 1 to 5. This was done in order to prioritize the facilities by likelihood of their being a source of contamination. A facility received a score of "1" simply by being in any of the regulatory databases. This was done to insure that a facility did not pass through the analysis simply due to lack of data.

A facility received a score of "2" by being of the type of business expected to utilize chlorinated hydrocarbons. Target businesses were determined on the basis of those targeted in the Santa Monica Site Discovery Project (see Appendix D: Keywords and Typical Facility Types for Chlorinated Solvent Use). The types of businesses in the database were determined through information including business name, type of regulatory database included, information from the regulatory databases, and discussions with J. Geroche (LARWQCB).

A facility received a score of "3" by confirming the use of chlorinated hydrocarbons on the site. This confirmation came largely from the regulatory databases provided by VISTA, Inc. and information from the LARWQCB.

A facility received a score of "4" by having evidence of a known release to the environment, and a score of "5" by having a confirmed analysis of chlorinated hydrocarbons in the soil and/or groundwater on site. The information from VISTA did not contain specific information regarding investigations, so this information was derived from other sources, including reports submitted to the LARWQCB. As a result of the paucity of site-specific data, no facilities were ranked "4", and only two facilities were ranked "5". The output of this report, therefore, does not contain listings for facilities with a ranking of "4".

6.3 Defining the Areas of Interest

Of the number of wells for which analyses indicate the presence of chlorinated hydrocarbons, a small subset was chosen based on high concentrations and/or significant increase in concentrations of TCE, PCE, and DCE, respectively. These wells represent the areas most impacted by chlorinated VOC contamination. The technical details of the determination of the subset is presented in the metadata files in Appendix C of this report. The locations and data for these wells are presented in Figures 11 through 16 (Attachment A).

Two polygons were generated around each well in the subset. The polygons are 3- and 5-mile radii of potential sources, taking into account the general South-trending groundwater gradient in the area (based on the hydrologic study in the CALTRANS report). All facilities, ranked 1 through 5 and located in either of these radii for a given contaminant (TCE, PCE, and DCE) are

printed in the Grande Facilities List in Attachment B. A subset of these facilities, ranked 3 through 5, is presented in Figures 11 through 16, as well as listed in the Petite Facilities List in Attachment C.

The Grande Facilities List (Attachment B: GFL) is the list of all facilities within the radii of interest shown in Figures 11 through 16. The GFL is broken down by Regulatory List (Example: RCRA Large Generators or LUST lists), Rank (1 through 5), Radius (3 or 5 mile), and contaminant polygon (TCE, PCE, and DCE). Facilities are listed by name, location in latitude/longitude, EPA ID number, if available, and information pertinent to the list (Note that much of the pertinent information, such as numbers of tanks on site or chemicals stored, is blank; this is a reflection of the information provided by VISTA, Inc.). Because some sites occur in several databases with differing levels of information, some sites may be ranked as a "2" in one database and as a "three" in another. The highest number is the most accurate rank.

The Petite Facilities List (Attachment C: PFL) is the list of all facilities within the radii of interest shown in Figures 11 through 16 which have a ranking of "3" or higher. It is arranged in broadly the same fashion as the GFL with the following exceptions: (1) the facilities are encoded with the VISTA ID No. (ID No.), which corresponds to the facility location numbers in figures 11 through 16, (2) the facility street address is included, and (3) pertinent information columns have been removed, as they are largely left blank in the VISTA database, presumably originally left blank by the agencies responsible for inputting these data (these may be cross referenced with the GFL).

Only two sites were ranked "5" in the areas of concern. These are the Omega Chemical Corporation, which is outside the area of concern for nearly all affected wells, and Astro Cleaning and Packaging Corp (12201 Pangborn Ave., Downey). High concentrations of TCE and PCE (130,000 and 15,000 μg/liter) were reported to the water board during a July 1998 sampling event (see documents provided by LARWQCB in Appendix F). A third site in Downey, U.S. Ordinance (a.k.a Olin Ordinance, a.k.a. Aerojet-General Corp.) also had chlorinated VOC-impacted soil and groundwater, as described in a report by Waterstone Environmental (March, 1998), as well as, data from the LARWQCB (see Appendix F). Data for this site were unavailable during the ranking phase of this project and this site should also be ranked a "5".

Another area of interest in the City of Downey which is not fully characterized by the ranking is the former Rockwell International Space Division plant (12214 Lakewood Blvd., Downey) and the adjoining parcel, Spartan Paint and Laquer (9255 E. Imperial Blvd., Downey). Chlorinated VOCs have been identified in groundwater under the former Rockwell facility, but may possibly originate from the adjoining Spartan Paint and Laquer facility (according to telephone conversation with J. Geroche, LARWQCB, in May, 1998). An investigation by the LARWQCB

is currently underway and these sites should be given a higher priority than their ranking of "2" suggests.

7. Conclusions

Water quality maps were generated to delineate problem areas in the Central Plain Basin area of Los Angeles County. Spatial data from the WRD and chemical data from the DHS were used to delineate chlorinated VOC contamination in groundwater production wells. Analyses of these data produced a subset of wells which were considered significantly contaminated; these wells were used as the foci of the contaminant source facility search analysis.

The GFL and PFL constitute the final output of the contaminant source facility search analytical phase of this project. Because of the large number of sites and paucity of data available for each individual site, a qualitative ranking system (whole-number ranking from 1 to 5) based largely on information available in electronic regulatory databases was used to rank the sites. While START considers sites with a ranking of "3" or higher worthy of further investigation, it should be noted that some sites listed in the regulatory databases may be much greater potential polluters than this report suggests. Furthermore, many sites worthy of further investigation may not be included in the regulatory databases due to the inherent shortcomings of these types of databases.

This concludes the Downey Site Discovery Project, as outlined in this Technical Direction Document. If you have any questions regarding this report, please feel free to contact this office.

Sincerely,

Benjamin Castellana
START Project Manager

cc: Matt Mitguard, USEPA
file

Attachment A:
Figures

Figures 1 through 10: Well location and yearly total VOC analyses maps for the Central Plain Basin area. Total VOCs is defined as the sum of TCE, PCE, and DCE. The maps show well locations only for those wells for which data were submitted to the California Department of Health Services. Time slices utilize the highest total VOC contamination reported that year. Triangles reflect wells which exhibited total VOCs below 5 parts per billion and circles reflect wells which exhibited total VOCs equal to, or above 5 parts per billion. All wells are water production wells servicing 200 or more customers; no monitoring or irrigation wells are included.

Chemical data provided by the State of California, Water Quality Monitoring Database.

Spatial data provided by the Water Replenishment District, Downey as shapefiles.

Units of Concentration = micrograms/Liter
MCL = 5
EPA Method number = 502.1 or 502.2

Total Findings = sum of findings for 1,1 DCE, TCE, and PCE.

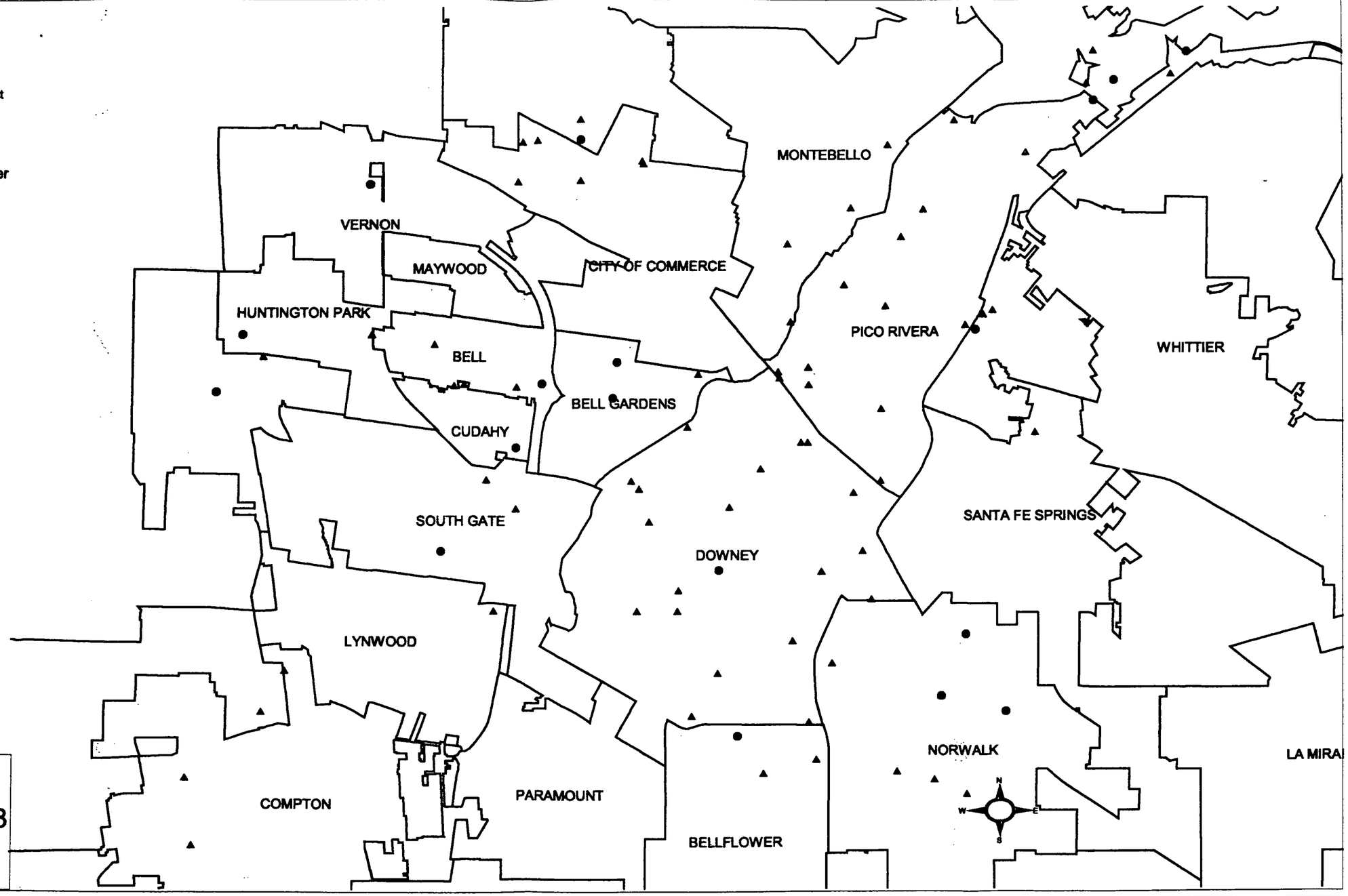

Ecology and Environment, Inc.

0 5 Miles

PAN: 0307DSSTXX

Figure 1

Total Water Quality Findings for the Downey Groundwater Basin 1988
Los Angeles, CA

Chemical data provided by the State of California, Water Quality Monitoring Database.

Spatial data provided by the Water Replenishment District, Downey as shapefiles.

Units of Concentration = micrograms/Liter
MCL = 5
EPA Method number = 502.1 or 502.2

Total Findings = sum of findings for 1,1 DCE, TCE, and PCE.

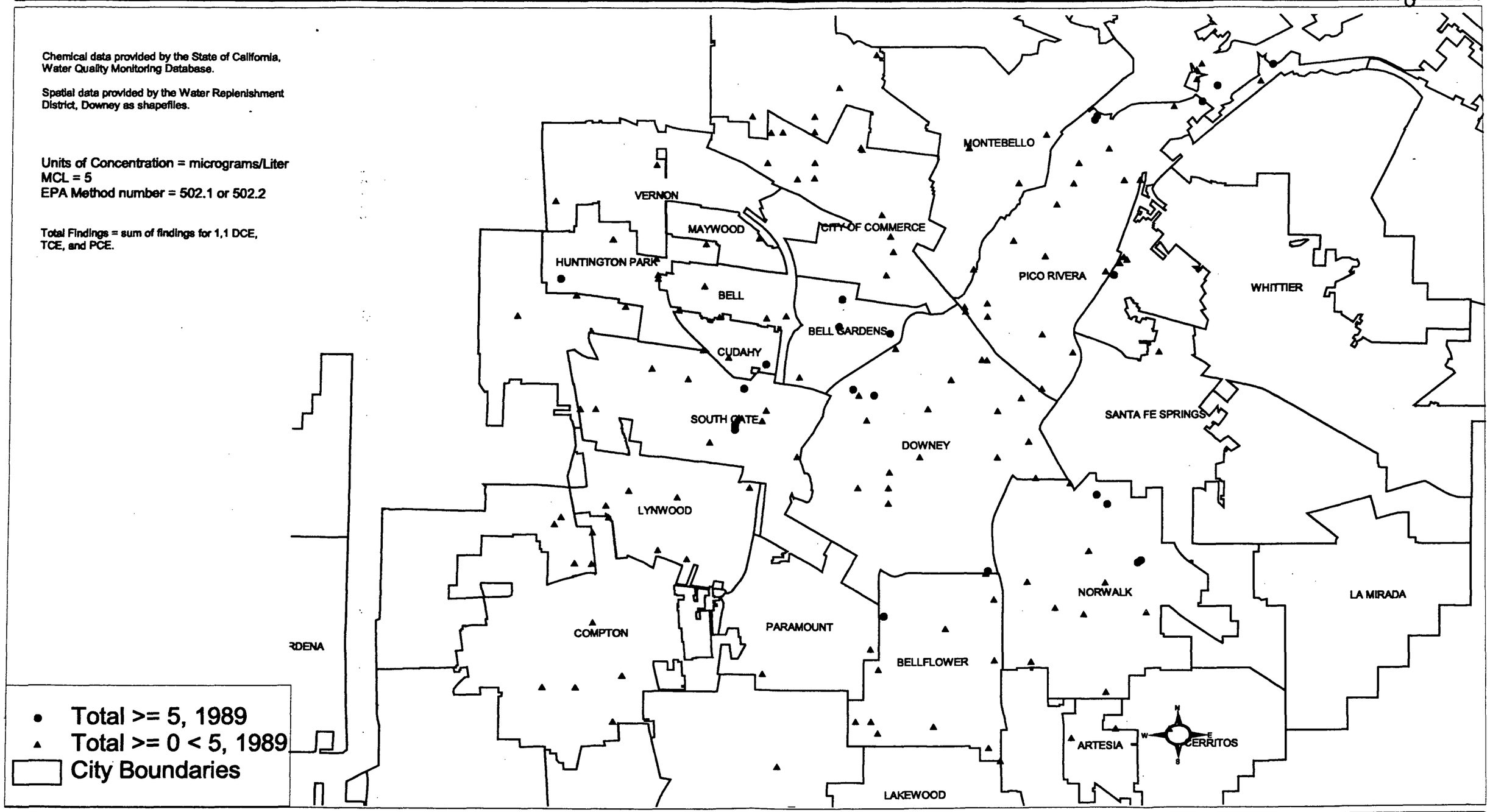

Ecology and Environment, Inc.

Figure 2

Total Water Quality Findings for the Downey Groundwater Basin 1989
Los Angeles, CA

0 6 Miles

PAN: 0307DSSTXX

Chemical data provided by the State of California, Water Quality Monitoring Database.

Spatial data provided by the Water Replenishment District, Downey as shapefiles.

Units of Concentration = micrograms/Liter
MCL = 5
EPA Method number = 502.1 or 502.2

Total Findings = sum of findings for 1,1 DCE, TCE, and PCE.

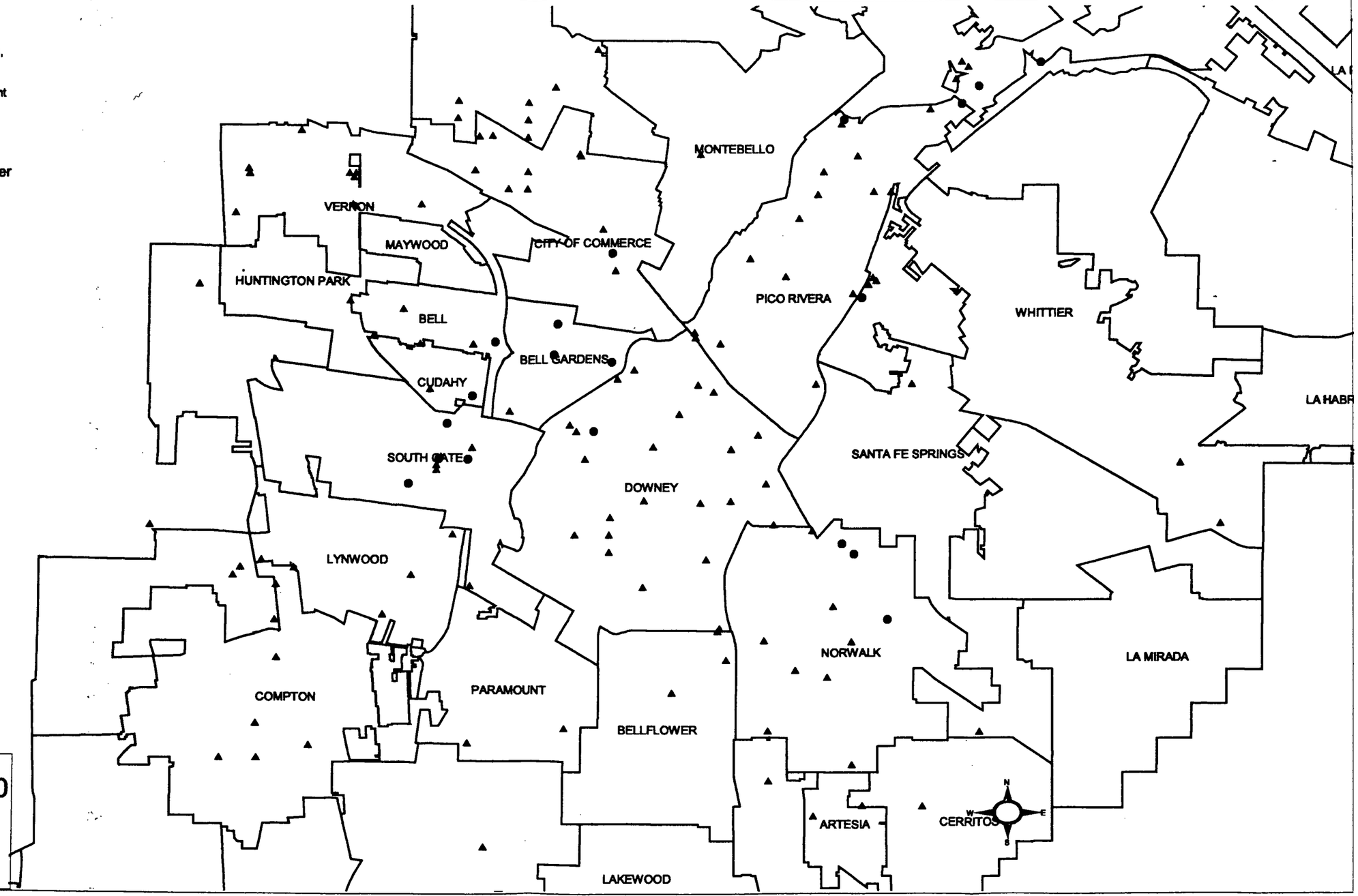

Ecology and Environment, Inc.

PAN: 0307DSSTXX

Figure 3
Total Water Quality Findings for the Downey Groundwater Basin 1990
Los Angeles, CA

0 6 Miles

Chemical data provided by the State of California, Water Quality Monitoring Database.

Spatial data provided by the Water Replenishment District, Downey as shapefiles.

Units of Concentration = micrograms/Liter
MCL = 5
EPA Method number = 502.1 or 502.2

Total Findings = sum of findings for 1,1 DCE, TCE, and PCE.

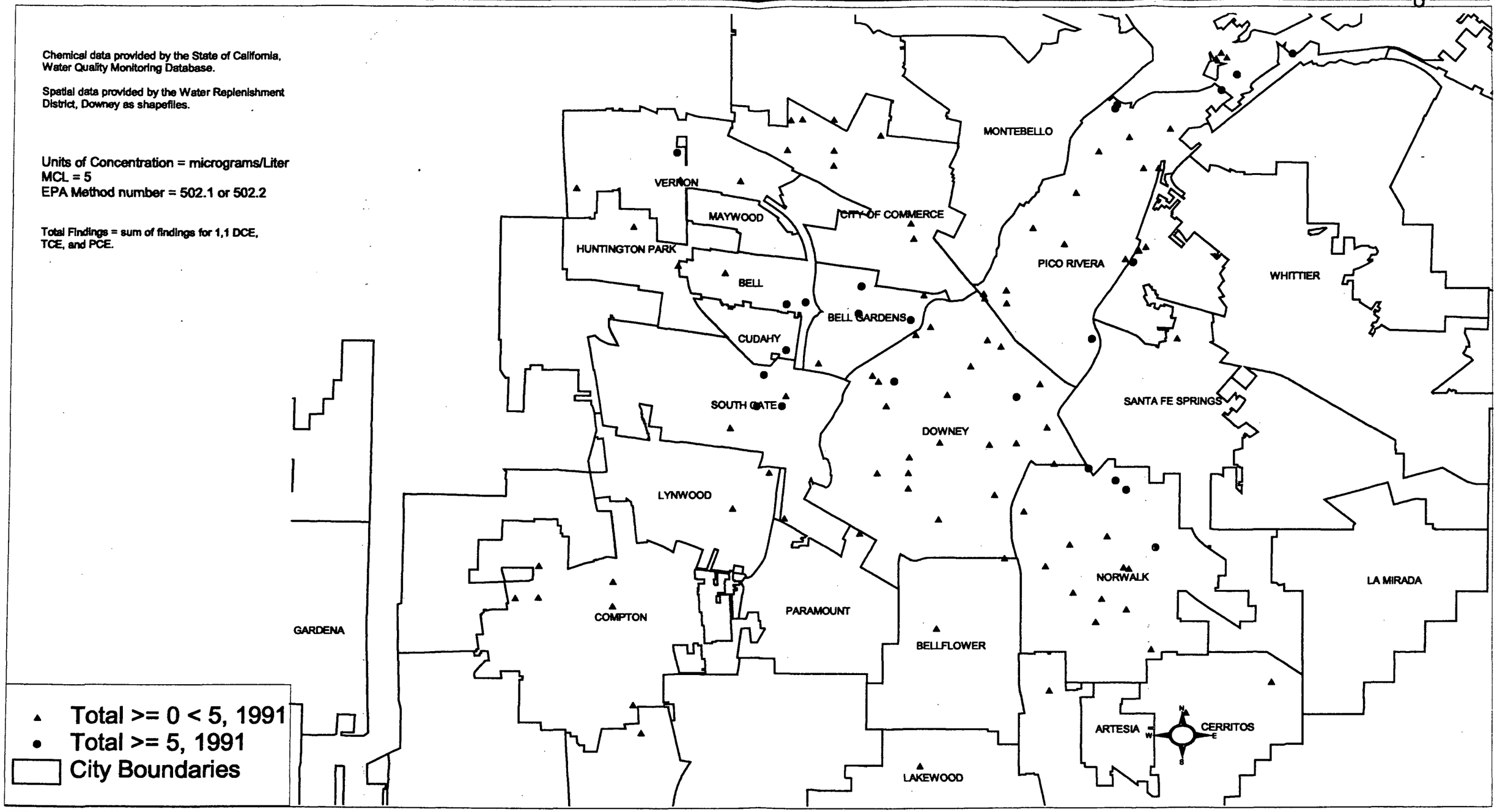

Ecology and Environment, Inc.

Figure 4
Total Water Quality Findings for the Downey Groundwater Basin
Los Angeles, CA

0 6 Miles

PAN: 0307DSSTXX

Chemical data provided by the State of California, Water Quality Monitoring Database.

Spatial data provided by the Water Replenishment District, Downey as shapefiles.

Units of Concentration = micrograms/Liter
MCL = 5
EPA Method number = 502.1 or 502.2

Total Findings = sum of findings for 1,1 DCE, TCE, and PCE.

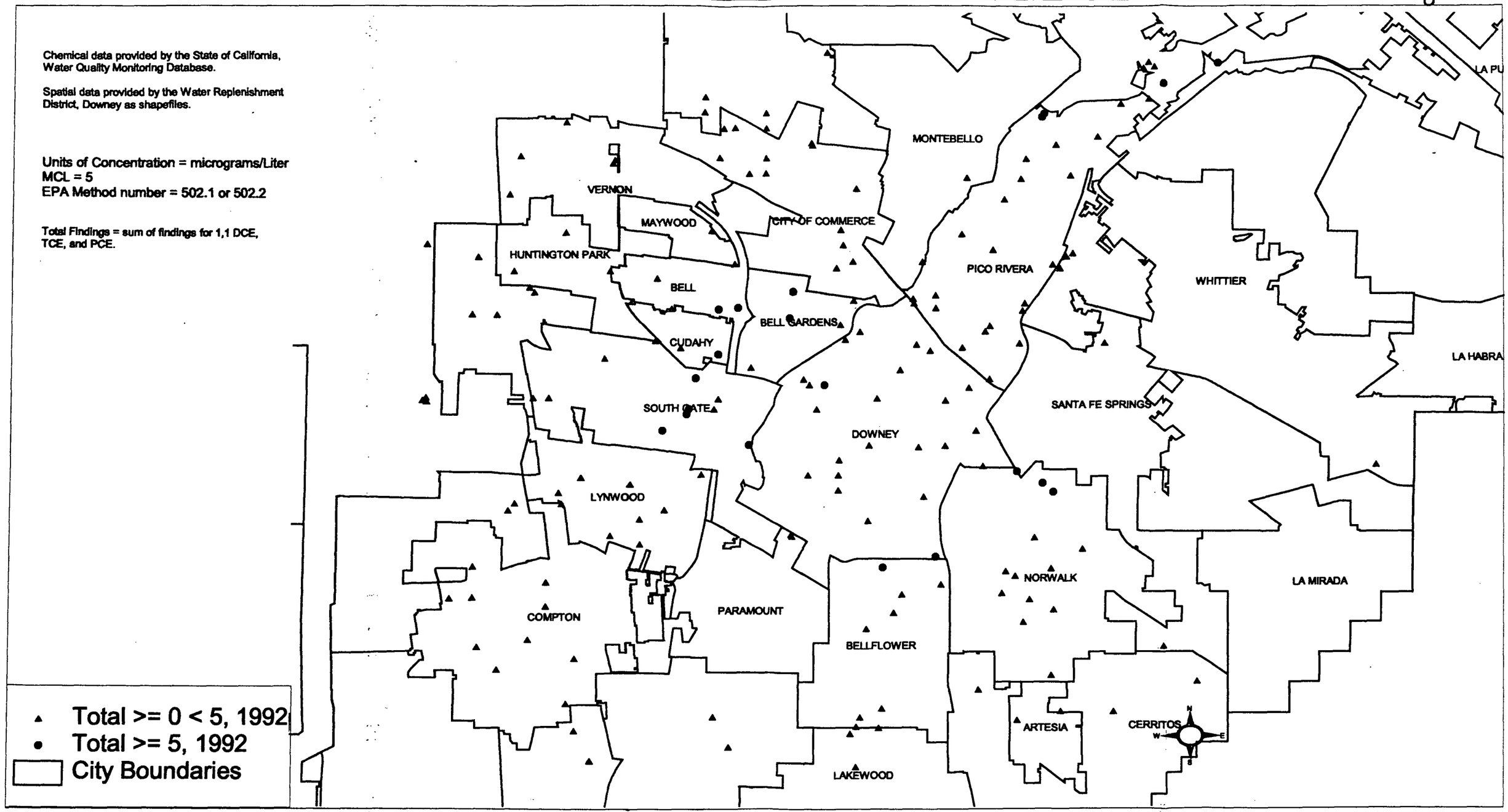

Ecology and Environment, Inc.

PAN: 0307DSSTXX

Figure 5

Total Water Quality Findings for the Downey Groundwater Basin 1992
Los Angeles, CA

0 6 Miles

Chemical data provided by the State of California, Water Quality Monitoring Database.

Spatial data provided by the Water Replenishment District, Downey as shapefiles.

Units of Concentration = micrograms/Liter
MCL = 5
EPA Method number = 502.1 or 502.2

Total Findings = sum of findings for 1,1 DCE, TCE, and PCE.

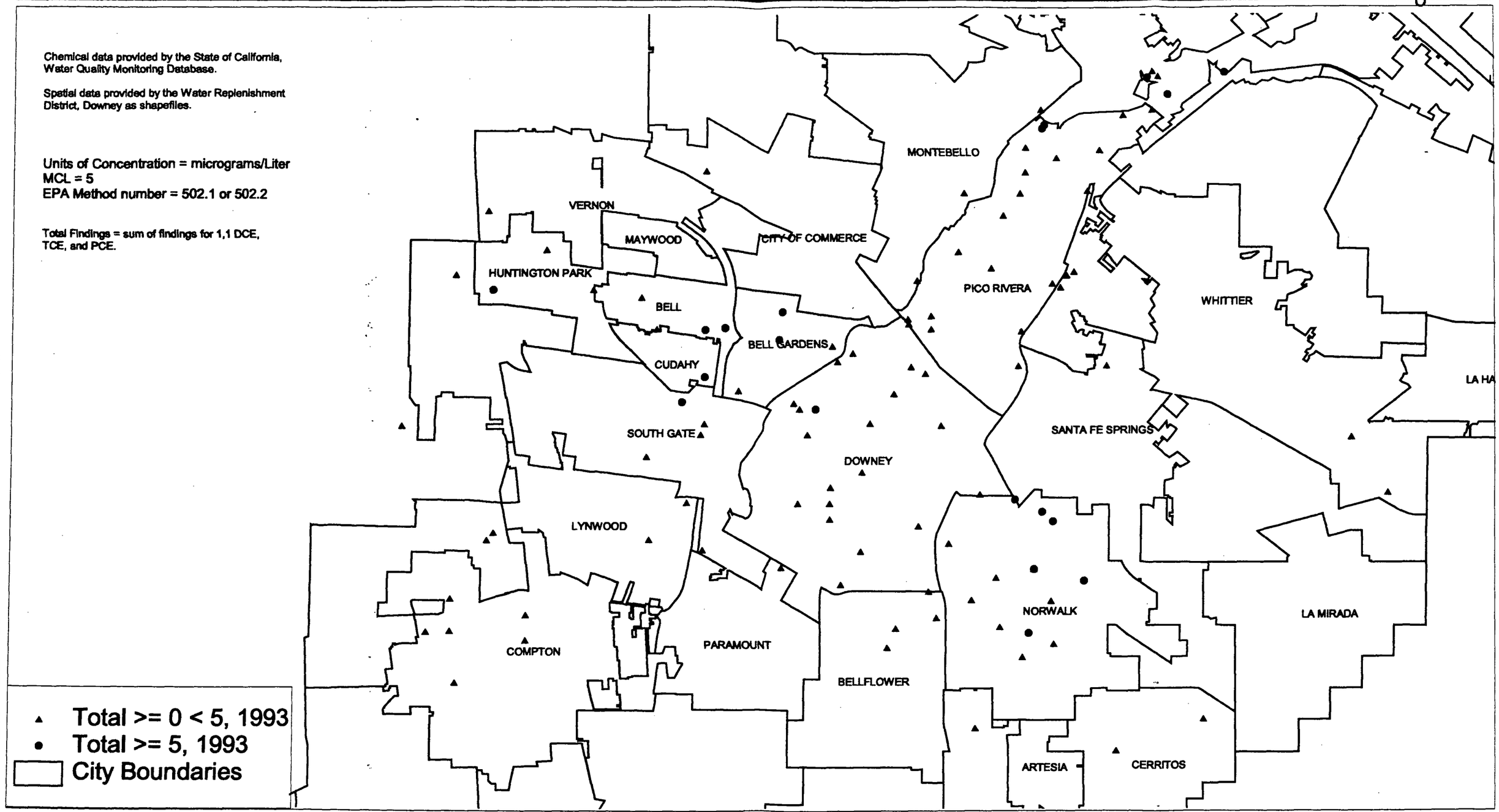

Ecology and Environment, Inc.

PAN: 0307DSSTXX

Figure 6

Total Water Quality Findings for the
Downey Groundwater Basin
Los Angeles, CA

0 6 Miles

Chemical data provided by the State of California, Water Quality Monitoring Database.

Spatial data provided by the Water Replenishment District, Downey as shapefiles.

Units of Concentration = micrograms/Liter
MCL = 5
EPA Method number = 502.1 or 502.2

Total Findings = sum of findings for 1,1 DCE, TCE, and PCE.

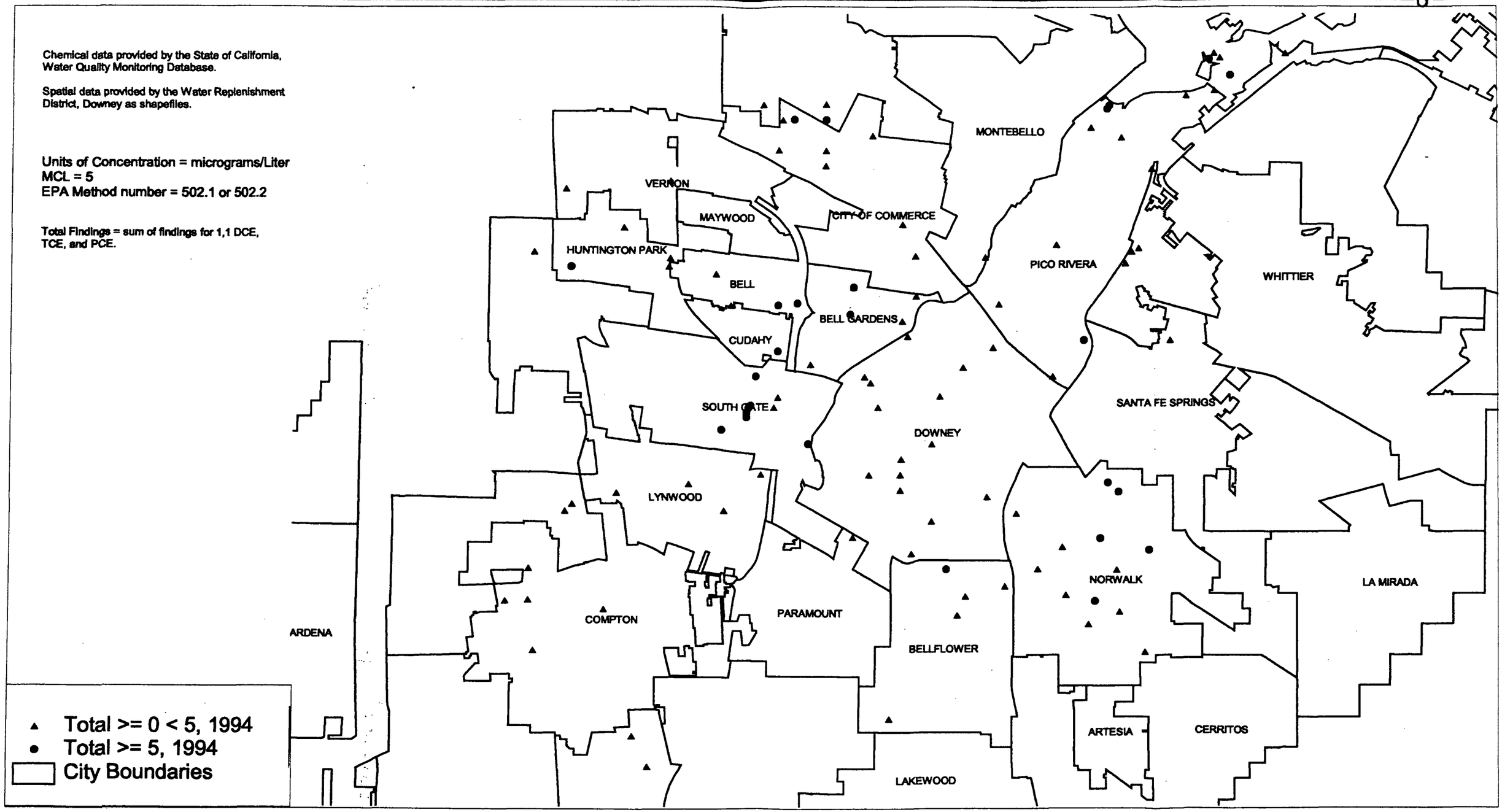

Ecology and Environment, Inc.

PAN: 0307DSSTXX

Figure 7

Total Water Quality Findings for the Downey Groundwater Basin 1994
Los Angeles, CA

0 6 Miles

Chemical data provided by the State of California, Water Quality Monitoring Database.

Spatial data provided by the Water Replenishment District, Downey as shapefiles.

Units of Concentration = micrograms/Liter
MCL = 5
EPA Method number = 502.1 or 502.2

Total Findings = sum of findings for 1,1 DCE, TCE, and PCE.

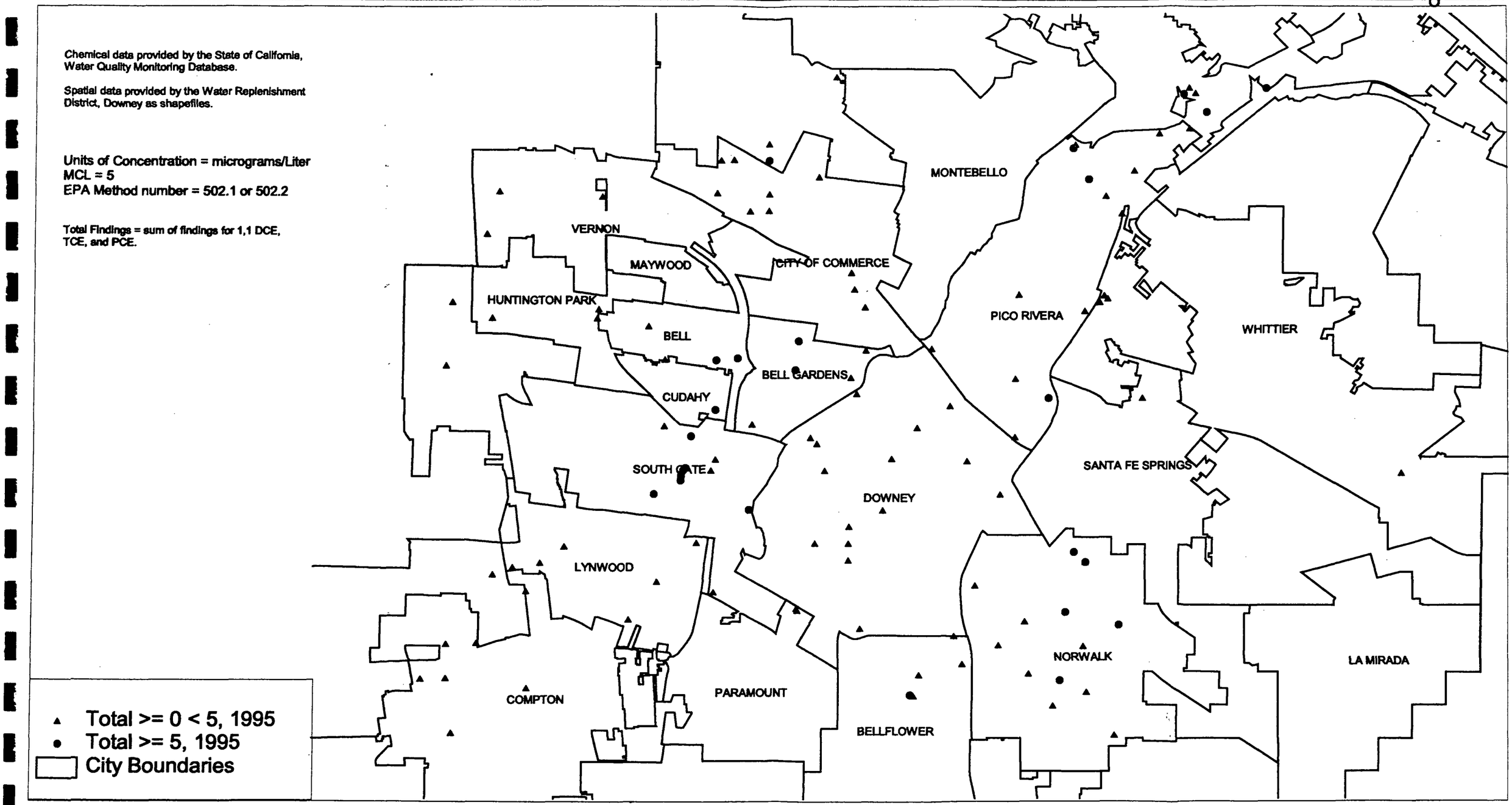

Ecology and Environment, Inc.

PAN: 0307DSSTXX

Figure 8

Total Water Quality Findings for the Downey Groundwater Basin 1995
Los Angeles, CA

0 6 Miles

Chemical data provided by the State of California, Water Quality Monitoring Database.

Spatial data provided by the Water Replenishment District, Downey as shapefiles.

Units of Concentration = micrograms/Liter
MCL = 5
EPA Method number = 502.1 or 502.2

Total Findings = sum of findings for 1,1 DCE, TCE, and PCE.

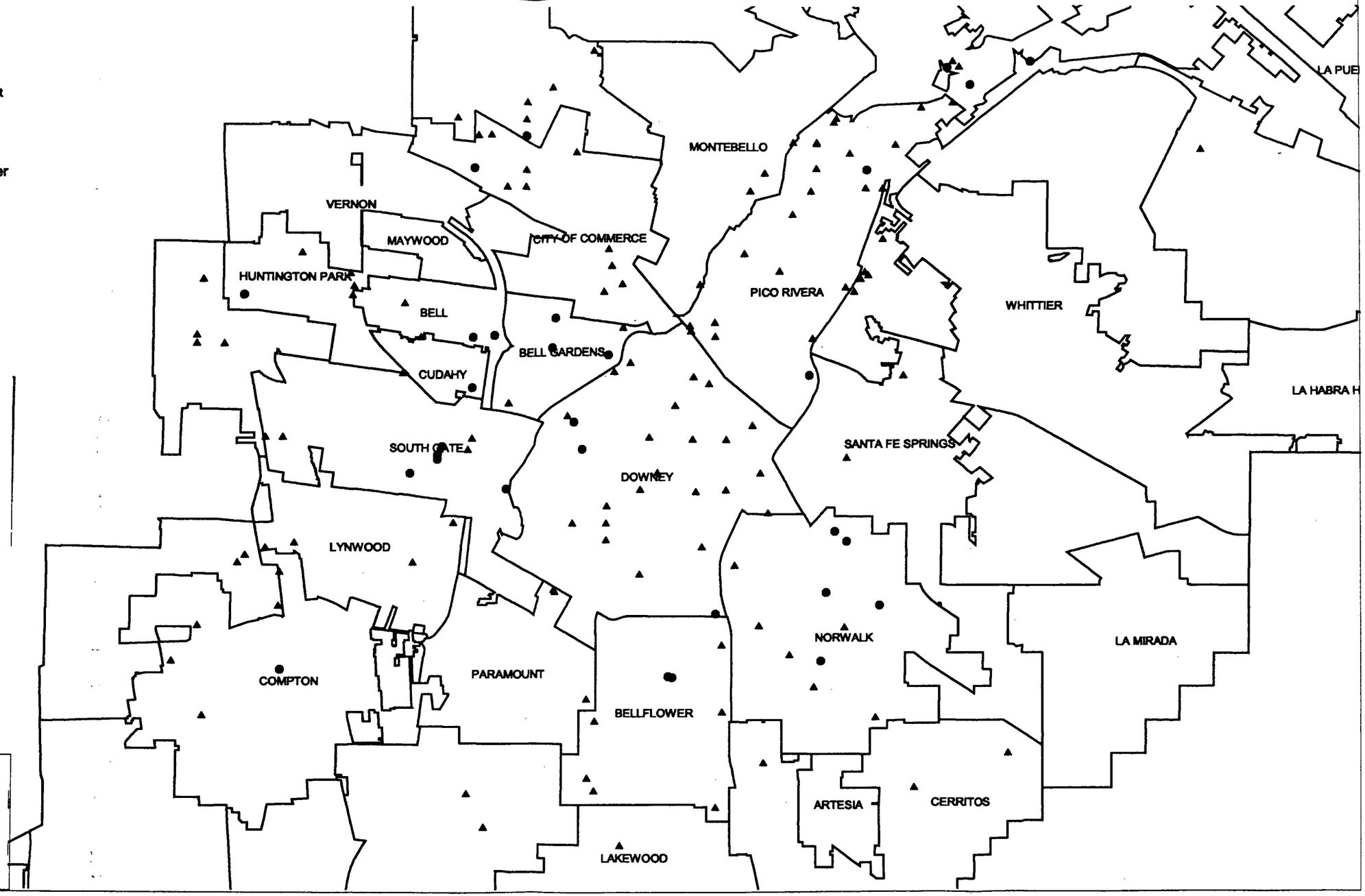

Ecology and Environment, Inc.

PAN: 0307DSSTXX

Figure 9

Total Water Quality Findings for the Downey Groudwater Basin 1996
Los Angeles, CA

0 6 Miles

Chemical data provided by the State of California, Water Quality Monitoring Database.

Spatial data provided by the Water Replenishment District, Downey as shapefiles.

Units of Concentration = micrograms/Liter
MCL = 5
EPA Method number = 502.1 or 502.2

Total Findings = sum of findings for 1,1 DCE, TCE, and PCE.

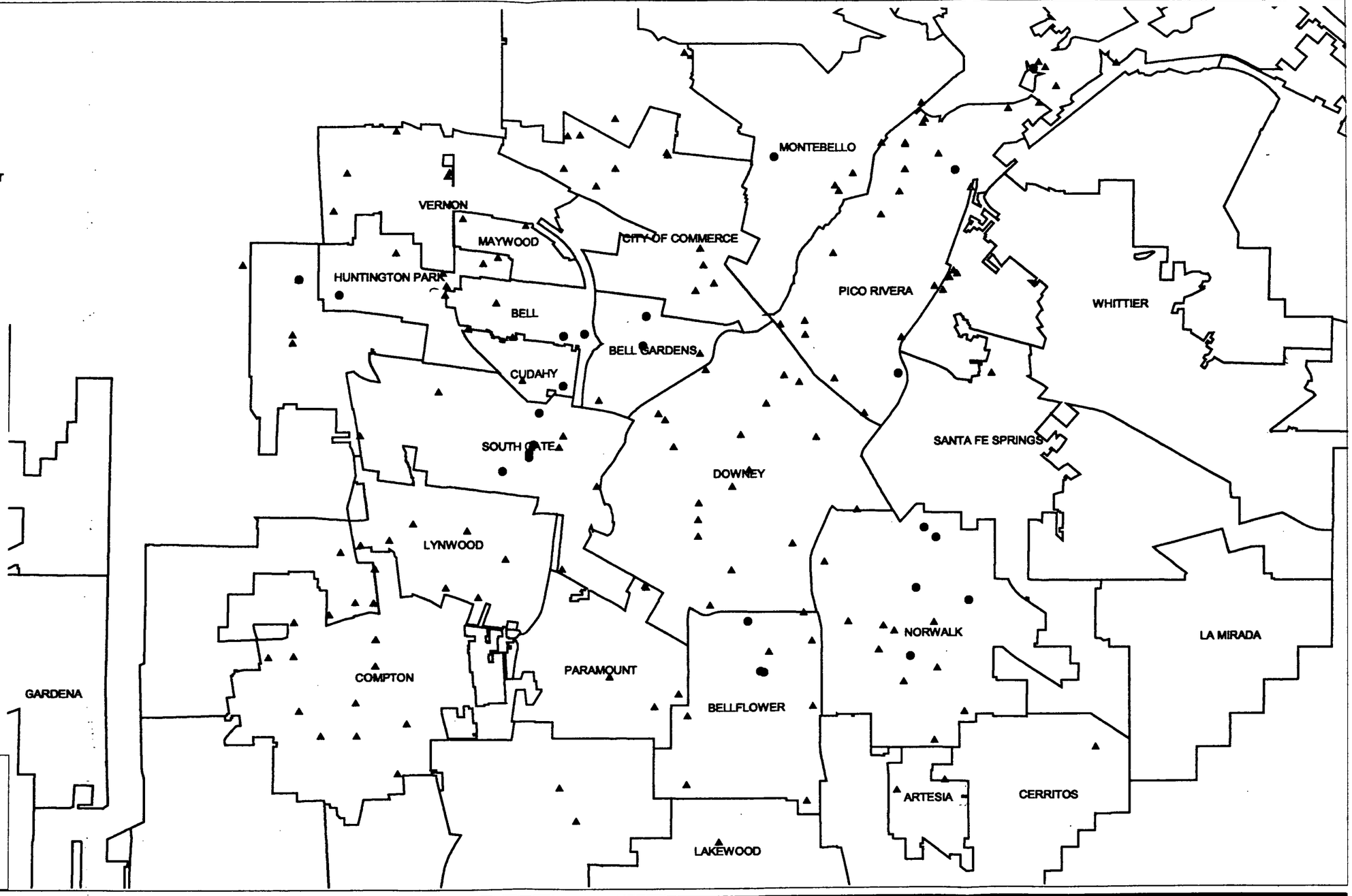

Ecology and Environment, Inc.

Figure 10

Total Water Quality Findings for the Downey Groundwater Basin 1997
Los Angeles, CA

0 6 Miles

PAN: 0307DSSTXX

Figure 11: Map of the DCE-contaminated well (State well ID # 03S/12W-13A03 S) and radius of influence polygons. Facilities with rankings of 3 are shown by symbols and VISTA numbers, which may be cross-referenced in the Petite Facilities List. City boundaries are as in figures 1 through 10. Polygons show three-mile (dark) and five-mile (light) radii and are weighted to account for the generally south and southwest hydrologic gradient in the area.

Figure 12: Map of the DCE-contaminated well (State well ID # 03S/12W-13A03 S) and radius of influence polygons. Facilities with rankings of 5 are shown by symbols and VISTA numbers, which may be cross-referenced in the Petite Facilities List. City boundaries are as in figures 1 through 10. Polygons show three-mile (dark) and five-mile (light) radii and are weighted to account for the generally south and southwest hydrologic gradient in the area.

Figure 13: Map of the TCE-contaminated wells (State well ID #s 03S/12W-31B0303 S and 03S/12W-15L01 S) and radius of influence polygons. Facilities with rankings of 3 are shown by symbols and VISTA numbers, which may be cross-referenced in the Petite Facilities List. City boundaries are as in figures 1 through 10. Polygons show three-mile (dark) and five-mile (light) radii and are weighted to account for the generally south and southwest hydrologic gradient in the area.

Figure 14: Map of the TCE-contaminated wells (State well ID #s 03S/12W-31B0303 S and 03S/12W-15L01 S) and radius of influence polygons. Facilities with rankings of 5 are shown by symbols and VISTA numbers, which may be cross-referenced in the Petite Facilities List. City boundaries are as in figures 1 through 10. Polygons show three-mile (dark) and five-mile (light) radii and are weighted to account for the generally south and southwest hydrologic gradient in the area.

Figure 15: Map of the PCE-contaminated wells (State well ID #s 02S/12W-29A04 S, 02S/12W-10K03 S, 03S/12W-06D01 S and 03S/12W-15L01 S) and radius of influence polygons. Facilities with rankings of 3 are shown by symbols and VISTA numbers, which may be cross-referenced in the Petite Facilities List. City boundaries are as in figures 1 through 10. Polygons show three-mile (dark) and five-mile (light) radii and are weighted to account for the generally south and southwest hydrologic gradient in the area.

Figure 16: Map of the PCE-contaminated wells (State well ID #s 02S/12W-29A04 S, 02S/12W-10K03 S, 03S/12W-06D01 S and 03S/12W-15L01 S) and radius of influence polygons. Facilities with rankings of 5 are shown by symbols and VISTA numbers, which may be cross-referenced in the Petite Facilities List. City boundaries are as in figures 1 through 10. Polygons show three-mile (dark) and five-mile (light) radii and are weighted to account for the generally south and southwest hydrologic gradient in the area.

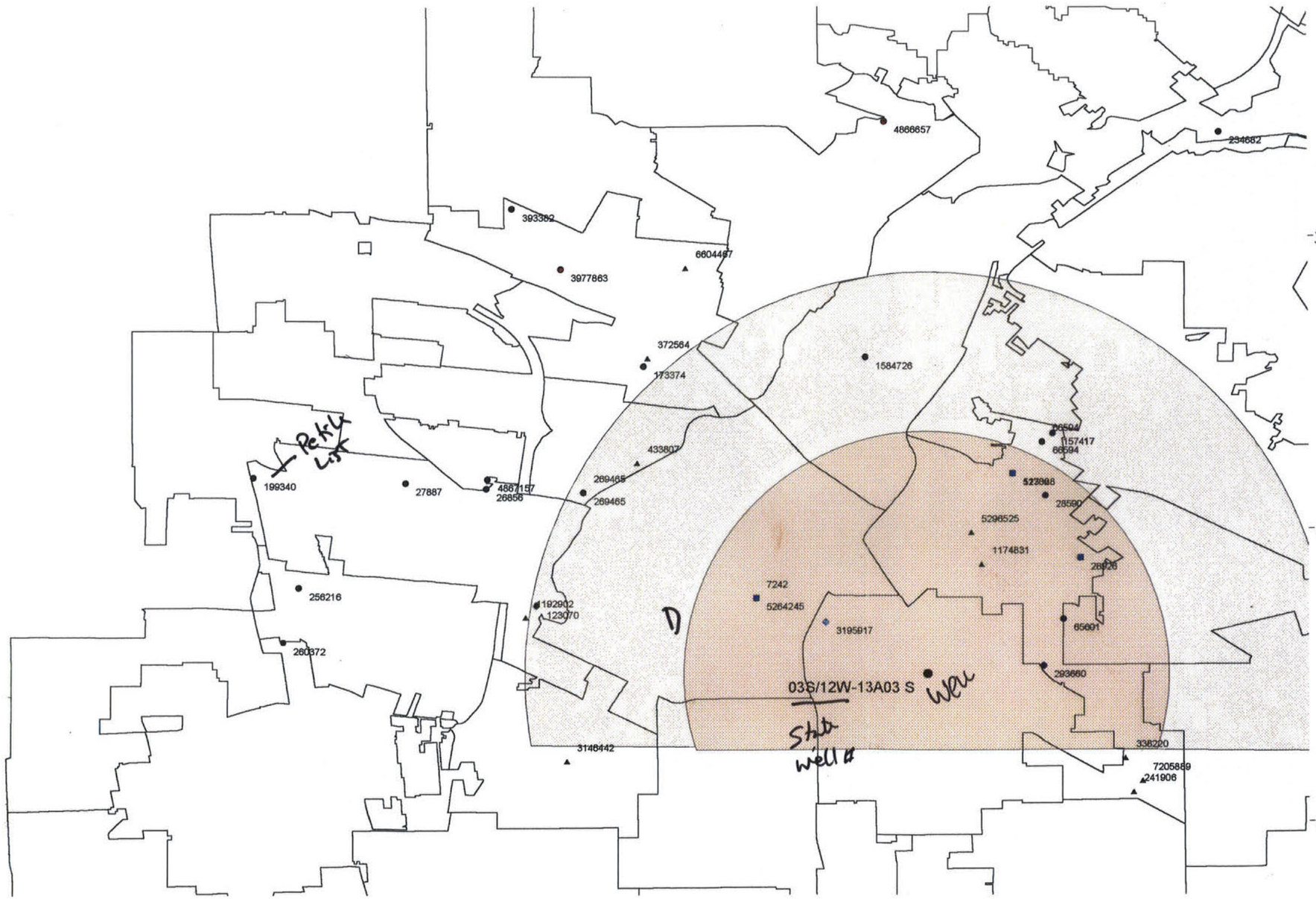

Downey Groundwater Site Discovery Project

Figure 11

Legend:

- Well_dce3.shp
- Vi06037m.shp - RCRA Violators
- Ti06037m.shp - Toxic Release Inventory System
- Tc06037m.shp - RCRA TSD CORRACTS
- Gl06037m.shp - RCRA Large Generators
- Gs06037m.shp- RCRA Small Generators
- Nf06037m.shp - NFRAP
- Co06037m.shp- CORRACTS
- Cg06037m.shp- Regional CERCLIS
- Bndsgo.shp
- 5mileDCEclip
- 3miledce.shp

Notes:

Rank = 3
DCE

Geodedic Parameters

Projection:	Global (lat/long)	Map units:	Decimal Degrees
Datum:	WGS 84	Distance units:	Miles

1 0 1 Miles

ecology and environment, inc.

Rev. no. | Revisions

Drawn by: Richard S. Owston

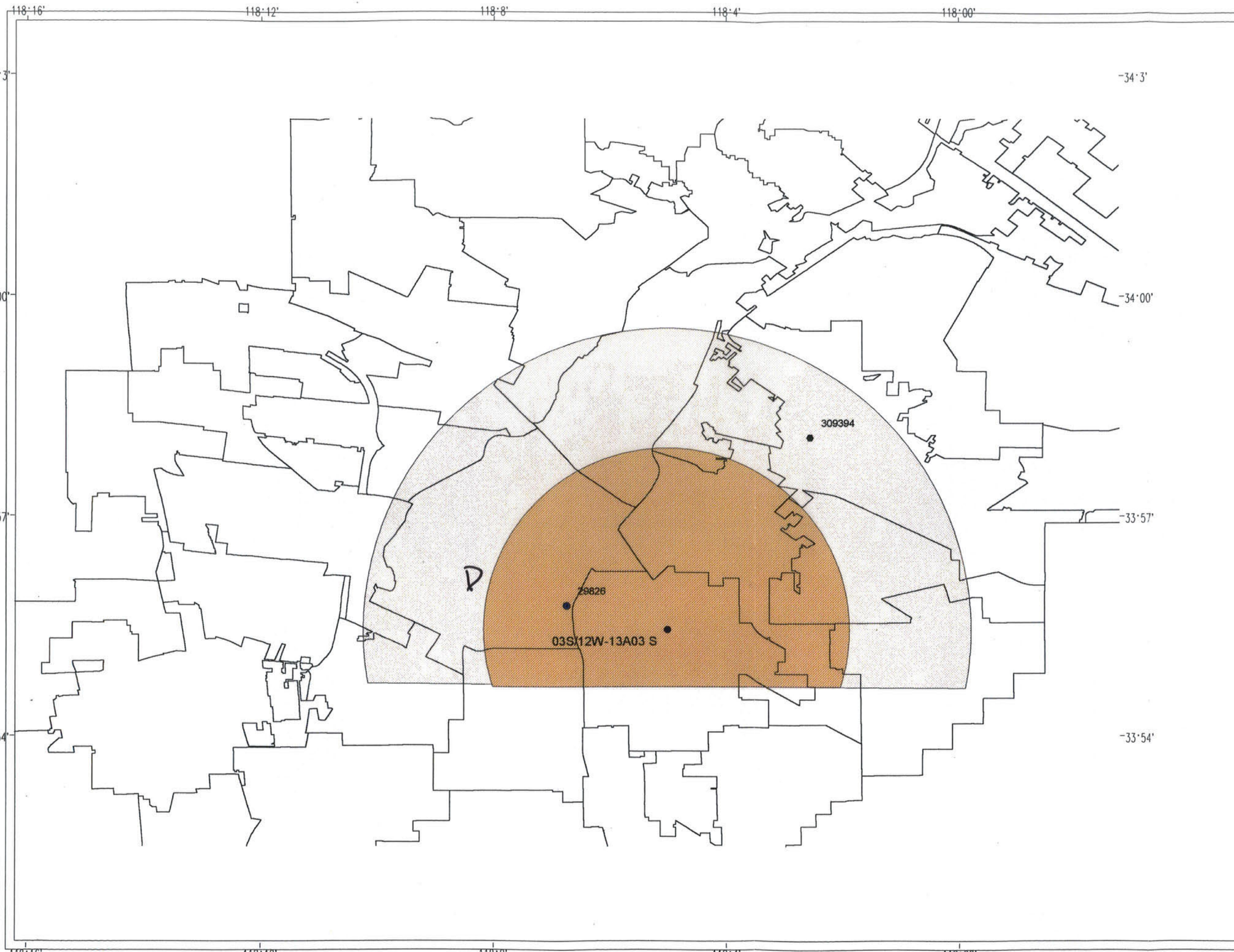

Downey Groundwater Site Discovery Project

Figure 12

Legend:

- Well_dce5.shp
- Sc06037m.shp - State Cleanup List
- Tr06037m.shp - RCRA Transporters
- Bndsgo.shp
- 5mileDCEclip
- 3miledce.shp

Notes:

Rank = 5
DCE

Geodedic Parameters

Projection:	Global (lat/long)	Map units:	Decimal Degrees
Datum:	WGS 84	Distance units:	Miles

1 0 1 Miles

ecology and environment, inc.
300 Sansome St., Suite 300
San Francisco, CA 94104
(415) 981-2811

Rev. no.	Revisions
Drawn by: Richard S. Owston	Rank = 5
	Approved by:

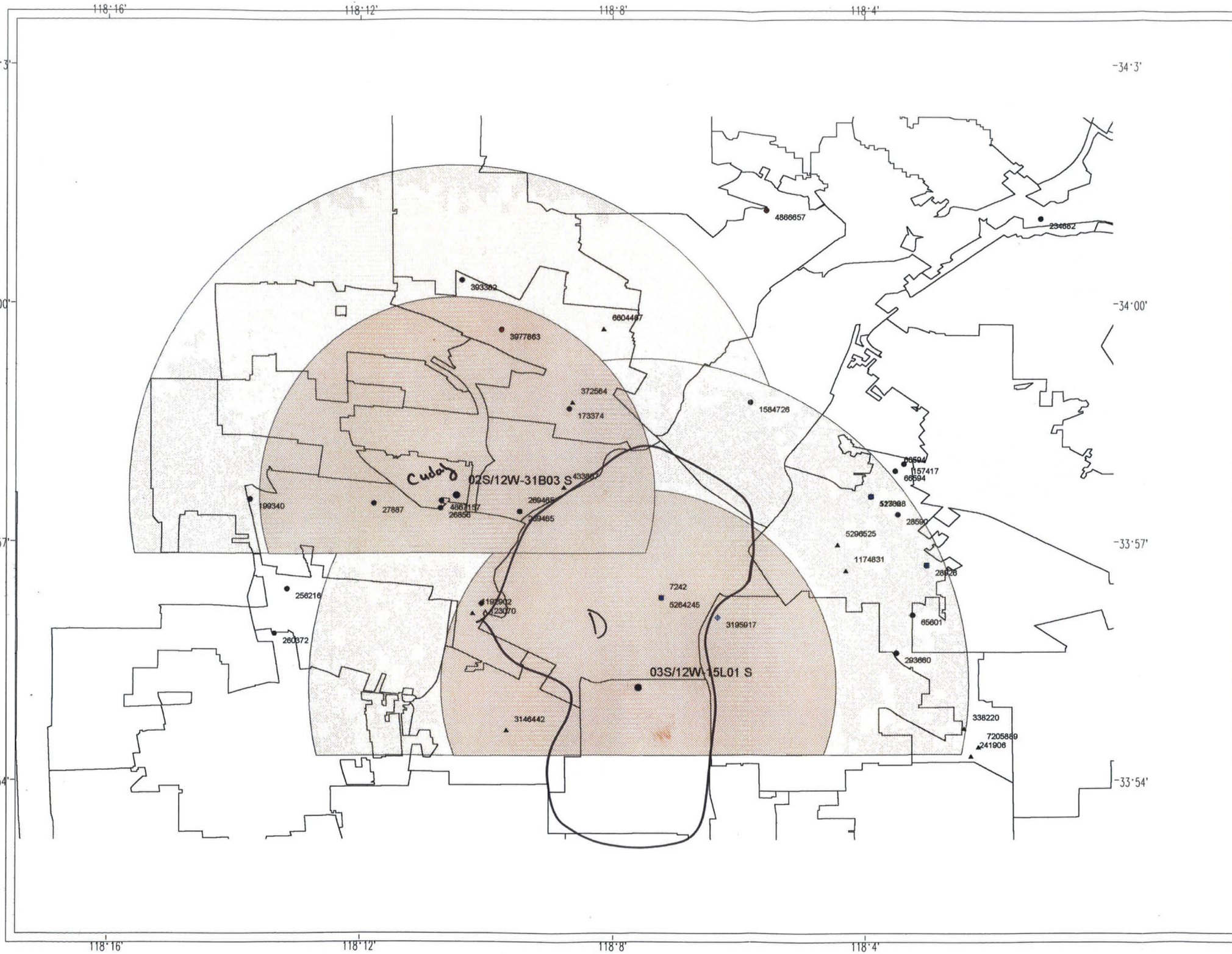

Downey Groundwater Site Discovery Project

Figure 13

Legend:

- Wells_tce3.shp
- Vi06037m.shp - RCRA Violators
- Ti06037m.shp - Toxic Release Inventory System
- Tc06037m.shp - RCRA TSD CORRACTS
- Gl06037m.shp - RCRA Large Generators
- Gs06037m.shp - RCRA Small Generators
- Nf06037m.shp - NFRAP
- Co06037m.shp - CORRACTS
- Cg06037m.shp - Regional CERCLIS
- Bndsgo.shp
- 3miletce.shp
- 5mileTCEclip

Notes:

Rank = 3
TCE

Geodedic Parameters

Projection:	Global (lat/long)	Map units:	Decimal Degrees
Datum:	WGS 84	Distance units:	Miles

1 0 1 Miles

ecology and environment, inc.

350 Sansome St., Suite 300
San Francisco, CA 94104
(415) 981-3811

Rev. no.	Revisions
Drawn by: Richard S. Owston	Rank = 3
	Approved by:

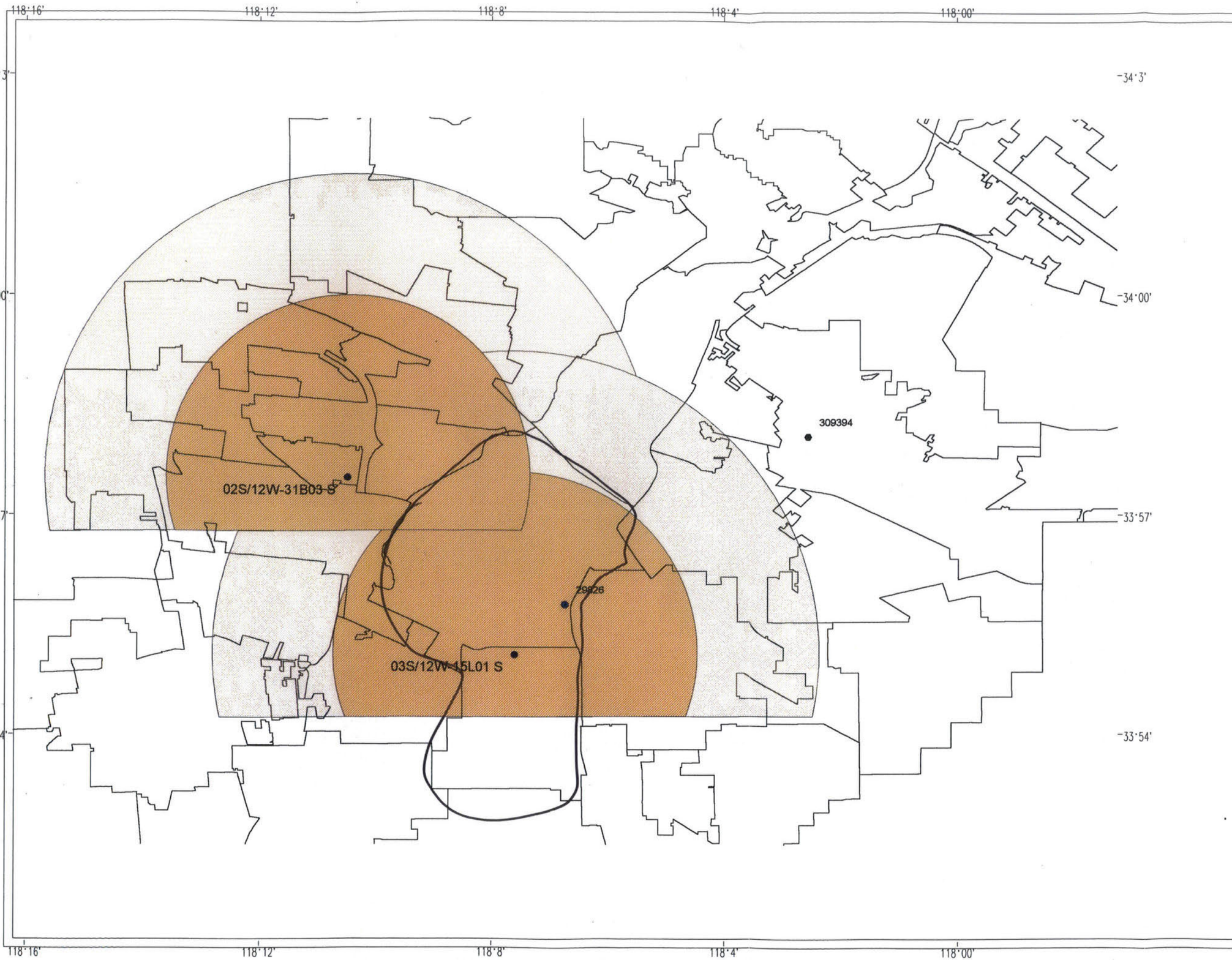

Downey Groundwater Site Discovery Project

Legend:

Figure 14

- Wells_tce5.shp
- Sc06037m.shp - State Cleanup List
- Tr06037m.shp - RCRA Transporters
- Bndsgo.shp
- 5mileTCEclip
- 3miletce.shp

Notes:

Rank = 5
TCE

Geodedic Parameters

Projection: Global (lat/long) | Map units: Decimal Degrees
Datum: WGS 84 | Distance units: Miles

1 0 1 Miles

ecology and environment, inc.
300 Sansome St., Suite 200
San Francisco, CA 94104
(415) 981-3811

Rev. no.	Revisions
	Drawn by: Richard S. Owston
	Approved by:

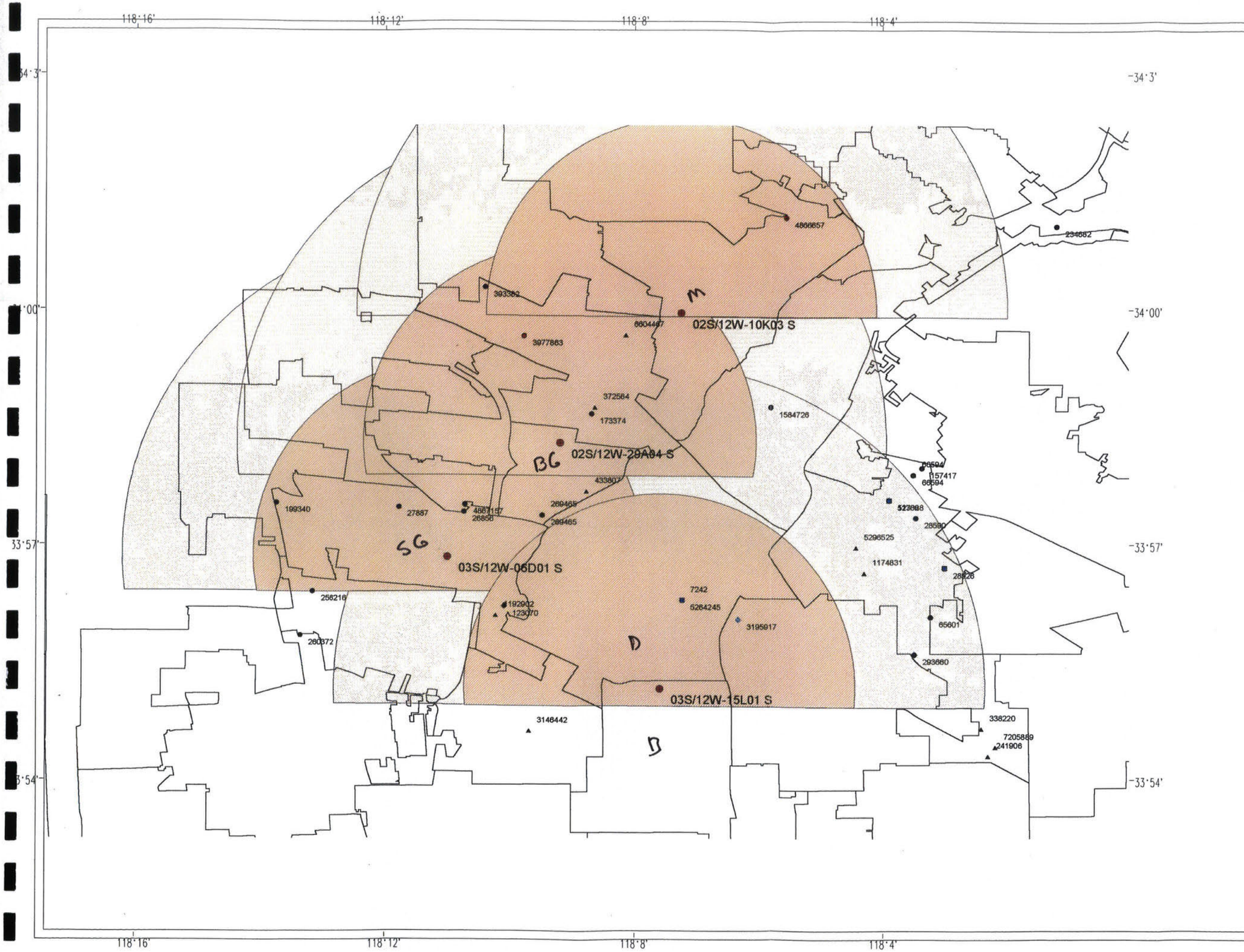

Downey Groundwater Site Discovery Project

Figure 15

Legend:

- Wells_pce3.shp
- Vi06037m.shp - RCRA Violators
- Ti06037m.shp - Toxic Release Inventory System
- Tc06037m.shp - RCRA TSD CORRACTS
- Gl06037m.shp - RCRA Large Generators
- Gs06037m.shp - RCRA Small Generators
- Nf06037m.shp - NFRAP
- Co06037m.shp - CORRACTS
- Cg06037m.shp - Regional CERCLIS
- Bndsgo.shp
- 5milePCEclip
- 3milepce.shp

Notes:

Rank = 3
PCE

Geodedic Parameters

Projection: Global (lat/long) Map units: Decimal Degrees
Datum: WGS 84 Distance units: Miles

1 0 1 Miles

ecology and environment, inc.
350 Sansome St., Suite 300
San Francisco, CA 94104
(415) 981-2811

Rev. no.	Revisions
	Drawn by: Richard S. Owston

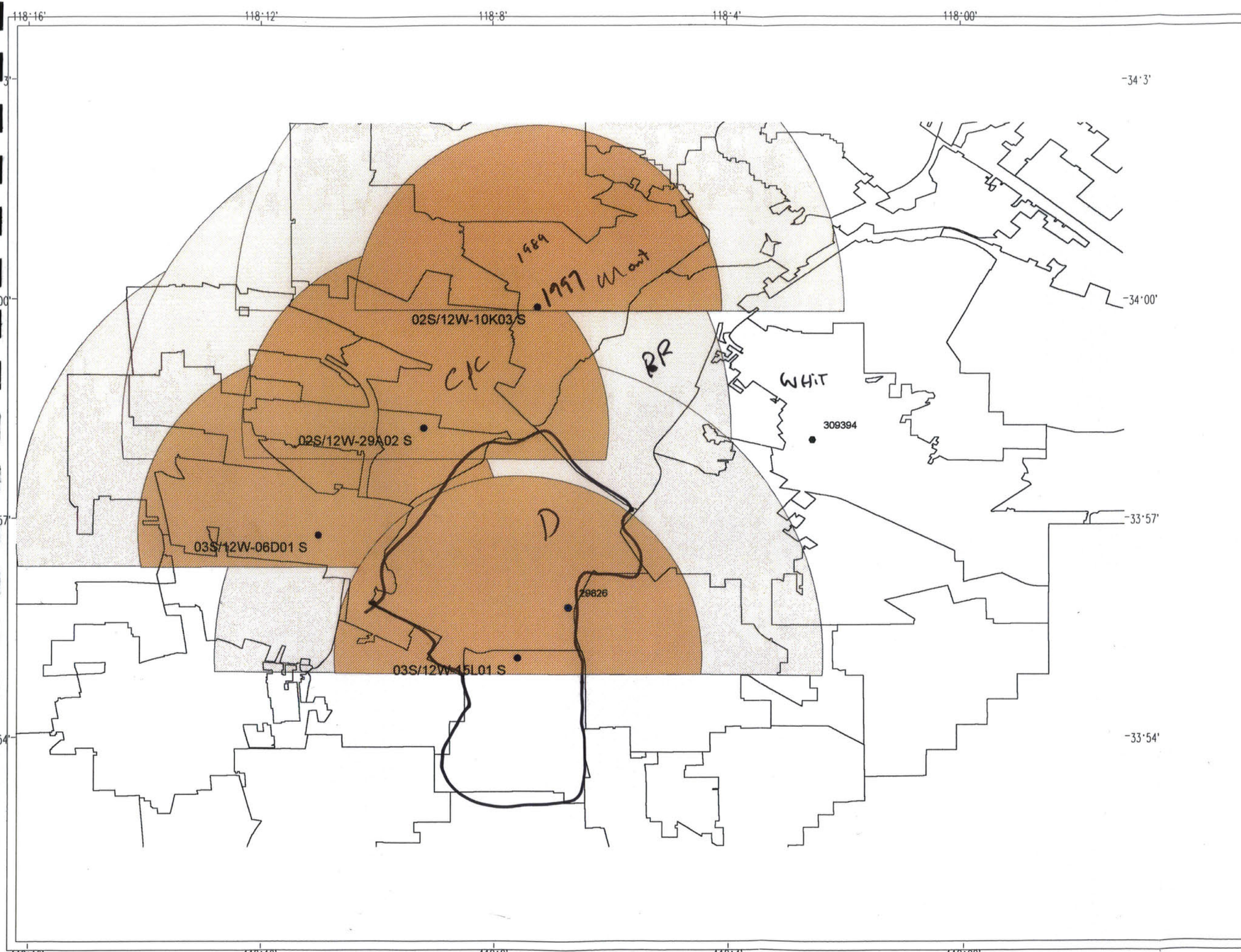

Downey Groundwater Site Discovery Project

Legend:

Figure 16

- Wells_pce5.shp
- Sc06037m.shp - State Cleanup List
- Tr06037m.shp - RCRA Transporters
- Bndsgo.shp
- 5milePCEclip
- 3milepce.shp

Notes:

Rank = 5
PCE

Geodedic Parameters

Projection: Global (lat/long) | Map units: Decimal Degrees
Datum: WGS 84 | Distance units: Miles

1 0 1 Miles

ecology and environment, inc.
350 Sansome St., Suite 300
San Francisco, CA 94104
(415) 956-2811

Rev. no.	Revisions
	Drawn by: Richard S. Owston

Attachment B:
Grande Facilities List

Above Ground Storage Tank

Name	City	Latitude	Longitude	Underground Tanks	Aboveground Tanks	Tanks Removed
RANK = 1						
3 MILE RADIUS						
DCE						
SANTA FE SPRINGS PUMP STATION	SANTA FE SPRINGS	33.942913	-118.054465	0	0	0
BAKER PERFORMANCE	SANTA FE SPRINGS	33.924676	-118.062784	0	0	0
J.V. SHANNON, INC.	NORWALK	33.906698	-118.071902	0	0	0
SANTA FE SPRINGS REFINERY	SANTA FE SPRINGS	33.909701	-118.042885	0	0	0
WHEELABRATOR NORWALK ENERGY CO	NORWALK	33.917127	-118.066302	0	0	0
COSBY OIL, CO.(SANTA FE SPRIN)	SANTA FE SPRINGS	33.94097	-118.056287	0	0	0
NORWALK PUMP STATION	NORWALK	33.909103	-118.079644	0	0	0
PCE						
BRANCH #145-A	MONTEBELLO	33.985804	-118.123883	0	0	0
W.P. INC.	PARAMOUNT	33.906034	-118.167885	0	0	0
MONTEBELLO STATION	MONTEBELLO	34.024302	-118.107777	0	0	0
VINVALE TERMINAL (31T)	SOUTH GATE	33.952969	-118.163307	0	0	0
NORWALK PUMP STATION	NORWALK	33.909103	-118.079644	0	0	0
DIAMOND OIL CO.	MONTEBELLO	33.981918	-118.115691	0	0	0
EAST LOS ANGELES YARD	CTY OF COMMERCE	34.010165	-118.154539	0	0	0
UNITED STATES GYPSUM CO.	SOUTH GATE	33.957719	-118.189333	0	0	0
RUAN LEASING CO.	PICO RIVERA	33.973862	-118.113432	0	0	0
JIFFY LUBE NO. 435	MONTEBELLO	33.995128	-118.118584	0	0	0
TCE						
UNITED STATES GYPSUM CO.	SOUTH GATE	33.957719	-118.189333	0	0	0

Above Ground Storage Tank

Name	City	Latitude	Longitude	Underground Tanks	Aboveground Tanks	Tanks Removed
NORWALK PUMP STATION	NORWALK	33.909103	-118.079644	0	0	0
VINVALE TERMINAL (31T)	SOUTH GATE	33.952969	-118.163307	0	0	0
W.P. INC.	PARAMOUNT	33.906034	-118.167885	0	0	0
5 MILE RADIUS						
DCE						
DIAMOND OIL CO.	MONTEBELLO	33.981918	-118.115691	0	0	0
W.P. INC.	PARAMOUNT	33.906034	-118.167885	0	0	0
BRANCH #145-A	MONTEBELLO	33.985804	-118.123883	0	0	0
RUAN LEASING CO.	PICO RIVERA	33.973862	-118.113432	0	0	0
PCE						
SANTA FE SPRINGS REFINERY	SANTA FE SPRINGS	33.909701	-118.042885	0	0	0
J.V. SHANNON, INC.	NORWALK	33.906698	-118.071902	0	0	0
WHEELABRATOR NORWALK ENERGY CO	NORWALK	33.917127	-118.066302	0	0	0
COSBY OIL, CO.(SANTA FE SPRIN)	SANTA FE SPRINGS	33.94097	-118.056287	0	0	0
SANTA FE SPRINGS PUMP STATION	SANTA FE SPRINGS	33.942913	-118.054465	0	0	0
BAKER PERFORMANCE	SANTA FE SPRINGS	33.924676	-118.062784	0	0	0
TCE						
DIAMOND OIL CO.	MONTEBELLO	33.981918	-118.115691	0	0	0
COSBY OIL, CO.(SANTA FE SPRIN)	SANTA FE SPRINGS	33.94097	-118.056287	0	0	0
EAST LOS ANGELES YARD	CTY OF COMMERCE	34.010165	-118.154539	0	0	0
SANTA FE SPRINGS PUMP STATION	SANTA FE SPRINGS	33.942913	-118.054465	0	0	0
WHEELABRATOR NORWALK ENERGY CO	NORWALK	33.917127	-118.066302	0	0	0
BAKER PERFORMANCE	SANTA FE SPRINGS	33.924676	-118.062784	0	0	0

Above Ground Storage Tank

Name	City	Latitude	Longitude	Underground Tanks	Aboveground Tanks	Tanks Removed
J.V. SHANNON, INC.	NORWALK	33.906698	-118.071902	0	0	0
SANTA FE SPRINGS REFINERY	SANTA FE SPRINGS	33.909701	-118.042885	0	0	0
JIFFY LUBE NO. 435	MONTEBELLO	33.995128	-118.118584	0	0	0
RUAN LEASING CO.	PICO RIVERA	33.973862	-118.113432	0	0	0
BRANCH #145-A	MONTEBELLO	33.985804	-118.123883	0	0	0

Above Ground Storage Tank

Name	City	Latitude	Longitude	Underground Tanks	Aboveground Tanks	Tanks Removed
RANK = 2						
3 MILE RADIUS						
DCE						
ASHLAND CHEM.(SANTA FE SPRING)	SANTA FE SPRINGS	33.940098	-118.050509	0	0	0
SANTA FE SPRINGS	SANTA FE SPRINGS	33.931618	-118.068344	0	0	0
CENTER SUBSTATION	NORWALK	33.926558	-118.105778	0	0	0
YELLOW FREIGHT SYSTEM, INC.	SANTA FE SPRINGS	33.939405	-118.069359	0	0	0
PCE						
ASHLAND CHEMICAL, INC.	COMMERCE	33.988327	-118.138556	0	0	0
SEALY MATTRESS MANUFACTURING C	SOUTH GATE	33.953221	-118.192884	0	0	0
MONTEBELLO STATION	MONTEBELLO	34.004418	-118.122306	0	0	0
J.B. HUNT TRANSPORT	SOUTH GATE	33.944544	-118.166906	0	0	0
CENTER SUBSTATION	NORWALK	33.926558	-118.105778	0	0	0
LAGUNA BELL SUBSTATION	COMMERCE	33.975457	-118.144916	0	0	0
MONTEBELLO TERMINAL	MONTEBELLO	34.004418	-118.122306	0	0	0
LUBRICATING SPECIALTIES	PICO RIVERA	33.97106	-118.112419	0	0	0
TCE						
SEALY MATTRESS MANUFACTURING C	SOUTH GATE	33.953221	-118.192884	0	0	0
PARAMOUNT FACILITY	PARAMOUNT	33.900026	-118.150432	0	0	0
J.B. HUNT TRANSPORT	SOUTH GATE	33.944544	-118.166906	0	0	0
CENTER SUBSTATION	NORWALK	33.926558	-118.105778	0	0	0
LAGUNA BELL SUBSTATION	COMMERCE	33.975457	-118.144916	0	0	0
ASHLAND CHEMICAL, INC.	COMMERCE	33.988327	-118.138556	0	0	0

Above Ground Storage Tank

Name	City	Latitude	Longitude	Underground Tanks	Aboveground Tanks	Tanks Removed
5 MILE RADIUS						
TCE						
ASHLAND CHEM.(SANTA FE SPRING)	SANTA FE SPRINGS	33.940098	-118.050509	0	0	0
MONTEBELLO STATION	MONTEBELLO	34.004418	-118.122306	0	0	0
YELLOW FREIGHT SYSTEM, INC.	SANTA FE SPRINGS	33.939405	-118.069359	0	0	0
SANTA FE SPRINGS	SANTA FE SPRINGS	33.931618	-118.068344	0	0	0
LUBRICATING SPECIALTIES	PICO RIVERA	33.97106	-118.112419	0	0	0
DEFENSE FUEL SUPP. PT. NORWALK	NORWALK	33.89221	-118.071947	0	0	0
ASHLAND CHEM.(SANTA FE SPRING)	SANTA FE SPRINGS	33.940098	-118.050509	0	0	0
SANTA FE SPRINGS	SANTA FE SPRINGS	33.931618	-118.068344	0	0	0
PARAMOUNT FACILITY	PARAMOUNT	33.900026	-118.150432	0	0	0
LUBRICATING SPECIALTIES	PICO RIVERA	33.97106	-118.112419	0	0	0
LAGUNA BELL SUBSTATION	COMMERCE	33.975457	-118.144916	0	0	0
MONTEBELLO TERMINAL	MONTEBELLO	34.004418	-118.122306	0	0	0
YELLOW FREIGHT SYSTEM, INC.	SANTA FE SPRINGS	33.939405	-118.069359	0	0	0

CORRACTS

Name	City	Latitude	Longitude	EPA ID	RFI Need
RANK = 1					
3 MILE RADIUS					
DCE					
PHIBRO TECH INC	SANTA FE SPRINGS	33.95954	-118.065031	CAD008488025	N
PCE					
LILLY INDUSTRIES INC	SOUTH GATE	33.94179	-118.167674	CAD000096305	N
LOS ANGELES CO AGRI COMM	PICO RIVERA	33.971888	-118.106354	CAD000626077	Y
GEORGIA PACIFIC CORP	MONTEBELLO	34.001672	-118.123674	CAD009380890	N
GROW GROUP INC CONSUMER PROD DI	CITY OF COMMERCE	33.995146	-118.135118	CAD085393080	N
5 MILE RADIUS					
DCE					
LOS ANGELES CO AGRI COMM	PICO RIVERA	33.971888	-118.106354	CAD000626077	Y
PCE					
PHIBRO TECH INC	SANTA FE SPRINGS	33.95954	-118.065031	CAD008488025	N
TCE					
LILLY INDUSTRIES INC	SOUTH GATE	33.94179	-118.167674	CAD000096305	N
PHIBRO TECH INC	SANTA FE SPRINGS	33.95954	-118.065031	CAD008488025	N
GROW GROUP INC CONSUMER PROD DI	CITY OF COMMERCE	33.995146	-118.135118	CAD085393080	N
LOS ANGELES CO AGRI COMM	PICO RIVERA	33.971888	-118.106354	CAD000626077	Y
GEORGIA PACIFIC CORP	MONTEBELLO	34.001672	-118.123674	CAD009380890	N

CORRACTS

Name	City	Latitude	Longitude	EPA ID	RFI Need
RANK = 2					
3 MILE RADIUS					
DCE					
FOREMOST MCKESSON INC CHEM DIV	SANTA FE SPRINGS	33.957639	-118.061068	CAD060395753	N
UNITED STATES PRINTING INK CORP	SANTA FE SPRINGS	33.899897	-118.038285	CAD083822346	N
WHITTIER PLATING CO.,INC.	SANTA FE SPRINGS	33.95611	-118.073503	CAD008495129	N
PCE					
GMC-GM ASSEMBLY DIV SOUTH GATE	SOUTH GATE	33.946115	-118.222114	CAD008295719	N
LAIDLAW WASTE SYSTEMS	COMMERCE	34.010857	-118.191056	CAD076242064	N
AMVAC CHEM CORP	COMMERCE	34.009835	-118.187943	CAD056446388	N
TCE					
GMC-GM ASSEMBLY DIV SOUTH GATE	SOUTH GATE	33.946115	-118.222114	CAD008295719	N
5 MILE RADIUS					
DCE					
OMEGA CHEMICAL SITE PRP ORG GP	WHITTIER	33.970479	-118.042746	CAD042245001	N
PCE					
FOREMOST MCKESSON INC CHEM DIV	SANTA FE SPRINGS	33.957639	-118.061068	CAD060395753	N
WHITTIER PLATING CO.,INC.	SANTA FE SPRINGS	33.95611	-118.073503	CAD008495129	N
TCE					
LAIDLAW WASTE SYSTEMS	COMMERCE	34.010857	-118.191056	CAD076242064	N
WHITTIER PLATING CO.,INC.	SANTA FE SPRINGS	33.95611	-118.073503	CAD008495129	N
FOREMOST MCKESSON INC CHEM DIV	SANTA FE SPRINGS	33.957639	-118.061068	CAD060395753	N
AMVAC CHEM CORP	COMMERCE	34.009835	-118.187943	CAD056446388	N

CORRACTS

Name	City	Latitude	Longitude	EPA ID	RFI Need
RANK = 3					
3 MILE RADIUS					
DCE					
DIVERSEY CORP	SANTA FE SPRINGS	33.958404	-118.065211	CAD046455747	N
ASHLAND CHEMICAL CO	SANTA FE SPRINGS	33.940098	-118.050509	CAD044061422	N
PCE					
VAN WATERS & ROGERS COMMERCE	COMMERCE	34.002755	-118.162846	CAD020745246	N
TCE					
VAN WATERS & ROGERS COMMERCE	COMMERCE	34.002755	-118.162846	CAD020745246	N
5 MILE RADIUS					
PCE					
ASHLAND CHEMICAL CO	SANTA FE SPRINGS	33.940098	-118.050509	CAD044061422	N
DIVERSEY CORP	SANTA FE SPRINGS	33.958404	-118.065211	CAD046455747	N
TCE					
DIVERSEY CORP	SANTA FE SPRINGS	33.958404	-118.065211	CAD046455747	N
ASHLAND CHEMICAL CO	SANTA FE SPRINGS	33.940098	-118.050509	CAD044061422	N

Cortese - CA List

Name	City	Latitude	Longitude	EPA ID
RANK = 1				
3 MILE RADIUS				
DCE				
SANTA FE CAR WASH	WHITTIER	33.938541	-118.042975	
SUPERIOR OIL TOOL	SANTA FE SPRINGS	33.935269	-118.072157	
ARCO #1690	NORWALK	33.902348	-118.071843	
PAINTER BUSINESS PARK	SANTA FE SPRINGS	33.948035	-118.046985	
C.F. PENG SERVICE STATION	SANTA FE SPRINGS	33.960299	-118.07012	
WALKER PROPERTIES	SANTA FE SPRINGS	33.931335	-118.063314	
FIVE POINTS U-SERVE INC.	NORWALK	33.902854	-118.081142	
SOUTHERN RECEPTION CTR.	NORWALK	33.911069	-118.063572	
CERRITOS YARD	SANTA FE SPRINGS	33.922567	-118.054294	
ARCO #6224	DOWNEY	33.935221	-118.097373	
THRIFTY #291	DOWNEY	33.938923	-118.12071	
SHOP AUTO REPAIR	DOWNEY	33.921611	-118.133149	
R F DICKERSON CONTRACT	DOWNEY	33.918199	-118.133025	
WELLS FARGO BANK	NORWALK	33.90237	-118.067012	
MANESS INDUSTRIES	SANTA FE SPRINGS	33.916977	-118.058172	
POWER RATED /FRANCIOSI TR	NORWALK	33.91691	-118.081994	
GENERAL PAVING CO/JOMIT R	DOWNEY	33.924154	-118.121899	
UNITED OIL #21	NORWALK	33.902171	-118.076194	
76 PRODUCTS STATION #6916	NORWALK	33.91702	-118.071325	
MARY MANDELLA	DOWNEY	33.931496	-118.128198	
UNOCAL DISTRICT O	SANTA FE SPRINGS	33.951481	-118.05746	
LITTLE LAKE CITY SCHOOL D	SANTA FE SPRINGS	33.938795	-118.080964	
LIQUID AIR CORP.	SANTA FE SPRINGS	33.959772	-118.064826	
KIRKHILL INC.	DOWNEY	33.925714	-118.11581	

Cortese - CA List

Name	City	Latitude	Longitude	EPA ID
IBM BUILDING	NORWALK	33.91703	-118.065242	
GOLDEN WEST REFINERY	SANTA FE SPRINGS	33.909701	-118.042885	
CHEVRON	NORWALK	33.926302	-118.105329	
ARCO #28	BELLFLOWER	33.902036	-118.124685	
SOUTH WHITTIER SCHOOL DIS	WHITTIER	33.944758	-118.050256	
UNOCAL #5833	NORWALK	33.926257	-118.10525	
MC MULLEIN OIL COMPANY	SANTA FE SPRINGS	33.939996	-118.054169	
SHELL #204-8454-1600	WHITTIER	33.96458	-118.069105	
CHEVRON #9-4031	BELLFLOWER	33.9021	-118.1097	
VALVOLINE OIL COMPANY	SANTA FE SPRINGS	33.953839	-118.060964	
PMC SPECIALITY GROUP	SANTA FE SPRINGS	33.946016	-118.058984	
THRIFTY #143	DOWNEY	33.959983	-118.10967	
MOBIL #11-ENN	DOWNEY	33.960937	-118.108883	
MOBIL #11-EOF	SANTA FE SPRINGS	33.94082	-118.046294	
MONTGOMERY WARDS	NORWALK	33.9171	-118.075	
SHELL	NORWALK	33.902296	-118.081256	
MOBIL #11-FTA	NORWALK	33.902215	-118.058718	
MAGNA CORPORATION	SANTA FE SPRINGS	33.924676	-118.062784	
MOBIL #11-EYE	SANTA FE SPRINGS	33.935438	-118.089233	
CITY OF NORWALK	NORWALK	33.915554	-118.071623	
SHELL	DOWNEY	33.916918	-118.135118	
ARCO #5061	SANTA FE SPRINGS	33.902226	-118.062908	
HERITAGE CORPORATE CENTER	SANTA FE SPRINGS	33.941186	-118.071897	
HOWARD HOUSE	SANTA FE SPRINGS	33.946246	-118.054132	
CHEVRON #9-2436	DOWNEY	33.948934	-118.115217	
VIC'S ARCO	PICO RIVERA	33.955245	-118.100493	
EXXON #7-3595	NORWALK	33.922714	-118.099042	

Cortese - CA List

Name	City	Latitude	Longitude	EPA ID
SHELL #204-5472-0200	NORWALK	33.902429	-118.054149	
CIRCLE K	WHITTIER	33.96447	-118.070285	
REBAR ENGINEERING INC.	SANTA FE SPRINGS	33.936596	-118.050281	
MOBIL #11-GG4	NORWALK	33.902225	-118.098697	
J.V. SHANNON	NORWALK	33.906698	-118.071902	
VIMAR INC	DOWNEY	33.924219	-118.114339	
IMPERIAL PAVING CO. INC.	WHITTIER	33.916913	-118.042443	
PCE				
COMMERCIAL PARKING	MONTEBELLO	33.996299	-118.123257	
M & S ENTERPRISES	CUDAHY	33.964924	-118.176973	
ECK-ADAMS CORP.	SOUTH GATE	33.913918	-118.163051	
VIMAR INC	DOWNEY	33.924219	-118.114339	
WESTERN POTTERY	SOUTH GATE	33.921013	-118.164283	
SHELL #204-5100-0408	MONTEBELLO	33.974238	-118.121316	
RECHNITZ CONSTRUCTION COM	MONTEBELLO	34.005436	-118.118689	
THE MCCLOSKEY CORP	COMMERCE	33.986438	-118.164913	
CONTAINER CORP. OF AMERIC	COMMERCE	33.993567	-118.136041	
EXXON #7-3595	NORWALK	33.922714	-118.099042	
EL RANCHO PLAZA	COMMERCE	34.00598	-118.1626	
UNOCAL #3963	LYNWOOD	33.936484	-118.207312	
CHEVRON #9-2436	DOWNEY	33.948934	-118.115217	
CHEVRON #9-2170	MONTEBELLO	34.032809	-118.123483	
FAST FUEL #66	COMMERCE	34.018088	-118.145764	
VONS	COMMERCE	33.987854	-118.149329	
MOBIL #11-MF6	DOWNEY	33.91691	-118.136511	
SHELL	DOWNEY	33.932476	-118.137427	
CROWN ZELLERBACH	CITY OF COMMERCE	33.984216	-118.139136	

Cortese - CA List

Name	City	Latitude	Longitude	EPA ID
SHELL EMPIRE	DOWNEY	33.947171	-118.1451	
FIRE STATION #54	SOUTH GATE	33.948406	-118.182999	
AMICO-WEST DIVISION	COMMERCE	33.980669	-118.136608	
SUPER DOLLAR WISE TEXACO	SOUTH GATE	33.930235	-118.170222	
ARCO #5110	SOUTH GATE	33.956208	-118.222975	
SAMMONS AND SONS	LYNWOOD	33.933998	-118.218618	
SHELL	DOWNEY	33.916918	-118.135118	
SHELL #204-4531-4006	COMMERCE	34.000112	-118.158088	
SHELL #204-7398-1304 (FOR	SOUTH GATE	33.946279	-118.215321	
UNOCAL #5833	NORWALK	33.926257	-118.10525	
WESTERN PETROLEUM	PARAMOUNT	33.906034	-118.167885	
CHEVRON #9-4784	MONTEBELLO	34.041107	-118.091595	
H J HEINZ COMPANY	COMMERCE	34.002911	-118.130999	
SHELL	DOWNEY	33.959238	-118.140165	
ARCO	COMMERCE	33.97597	-118.126058	
LLOYDS BANK OF CALIFORNIA	COMMERCE	33.989472	-118.126232	
CIRCUIT CITY STORE	COMMERCE	34.006904	-118.140709	
TAYLOR WRECKING COMPANY	LYNWOOD	33.939748	-118.213349	
LA CO AG COMMISSIONER	PICO RIVERA	33.971858	-118.106247	
MOBIL #11-EYE	SANTA FE SPRINGS	33.935438	-118.089233	
CHEVRON #9-4394	SOUTH GATE	33.956103	-118.223576	
ARCO VINVALE TERMINAL	SOUTH GATE	33.952969	-118.163307	
GALLO WINE COMPANY	COMMERCE	33.997714	-118.157156	
JACK'S CAR WASH	BELL	33.971676	-118.186703	
76 PRODUCTS STATION #5116	PICO RIVERA	33.97381	-118.11269	
UNOCAL #5941	MONTEBELLO	34.020584	-118.121008	
SOUTH GATE TIRE	SOUTH GATE	33.945884	-118.18013	

Cortese - CA List

Name	City	Latitude	Longitude	EPA ID
FAST GAS	COMMERCE	34.007071	-118.16101	
FAST GAS #10	BELL GARDENS	33.954352	-118.162715	
MOBIL	SOUTH GATE	33.939982	-118.168993	
ORLOFF/BELIAKOFF	MONTEBELLO	33.993701	-118.121973	
RAY GASOLINE STATION	SOUTH GATE	33.960124	-118.204179	
THRIFTY OIL CO SS#0270	DOWNEY	33.944082	-118.13605	
GENERAL PAVING CO/JOMIT R	DOWNEY	33.924154	-118.121899	
CITY OF SOUTH GATE	SOUTH GATE	33.944378	-118.206345	
R F DICKERSON CONTRACT	DOWNEY	33.918199	-118.133025	
76 PRODUCTS STATION #3574	BELL	33.96961	-118.177609	
ROLLINS LEASING CORP.	MONTEBELLO	33.985622	-118.123979	
AAA RADIATOR OLD#022190-	BELL GARDENS	33.96307	-118.162281	
MARY MANDELLA	DOWNEY	33.931496	-118.128198	
THRIFTY #009	BELL	33.971709	-118.197198	
FAMILIAN TRUST	COMMERCE	34.005439	-118.131551	
SPRINGS INDUSTRIES -THALC	COMMERCE	34.005436	-118.129093	
CIRCUS AUTO	DOWNEY	33.948402	-118.146517	
POWER RATED /FRANCIOSI TR	NORWALK	33.91691	-118.081994	
THRIFTY #272	SOUTH GATE	33.945758	-118.215368	
SOUTHLAND OIL	COMMERCE	33.979638	-118.162868	
BERK OIL	BELL GARDENS	33.9555	-118.168664	
TELACO REAL ESTATE SERVIC	CITY OF COMMERCE	34.014483	-118.150005	
ARCO #0044	MONTEBELLO	34.022338	-118.132869	
MONTEBELLO UNIFIED SCHOOL	MONTEBELLO	34.004705	-118.112908	
UNOCAL #2967	DOWNEY	33.953424	-118.129226	
CAL TARGET STATION #022	CUDAHY	33.960726	-118.184793	
FIVE POINTS U-SERVE INC.	NORWALK	33.902854	-118.081142	

Cortese - CA List

Name	City	Latitude	Longitude	EPA ID
4600 SUPER SERVICE	COMMERCE	34.006156	-118.176832	
CHEVRON #9-3835 (FORMER)	BELL	33.978595	-118.186023	
ARCO #1289	SOUTH GATE	33.952139	-118.182741	
TEXACO	SOUTH GATE	33.914376	-118.168144	
CRESCENT OIL COMPANY	MONTEBELLO	34.002925	-118.119405	
ARCO #6224	DOWNEY	33.935221	-118.097373	
MOBIL #11-MKK	DOWNEY	33.935441	-118.142371	
DOWNEY FIRST NATIONAL BAN	DOWNEY	33.939672	-118.131275	
ARCO #3043	CUDAHY	33.970369	-118.186972	
THRIFTY #19 / CIRCLE K #7	BELL GARDENS	33.967929	-118.16346	
SHELL #204-0580-0200	BELL GARDENS	33.965256	-118.150428	
THRIFTY OIL CO #022	BELL GARDENS	33.962984	-118.146445	
THRIFTY #291	DOWNEY	33.938923	-118.12071	
MOBIL #11-EQL	COMMERCE	33.974313	-118.121734	
CALIFORNIA TARGET #100	MONTEBELLO	33.994346	-118.116645	
HEGER REALTY CORPORATION	SOUTH GATE	33.959471	-118.195297	
SHOP AUTO REPAIR	DOWNEY	33.921611	-118.133149	
SOUTHLAND FEDERAL ENTERPR	COMMERCE	34.001921	-118.163969	
DAVIS WALKER CORPORATION	COMMERCE	33.988827	-118.145884	
US POSTAL SERVICE BULK MA	BELL	33.994767	-118.164637	
CUMMINS CAL PACIFIC	MONTEBELLO	33.992998	-118.119707	
AMERON	SOUTH GATE	33.952577	-118.18644	
CHEVRON MONTEBELLO TERMIN	MONTEBELLO	34.004418	-118.122306	
CHEVRON TERMINAL #1001-65	PARAMOUNT	33.903635	-118.17299	
MOBIL #11-D2P (FORMER)	LYNWOOD	33.945283	-118.215019	
COMMERCE REFUSE/ENERGY FA	COMMERCE	33.996533	-118.150724	
PARAMOUNT READY MIX	PARAMOUNT	33.903642	-118.171755	

Cortese - CA List

Name	City	Latitude	Longitude	EPA ID
DEWEY PEST CONTROL	COMMERCE	33.985967	-118.133752	
CHEVRON	NORWALK	33.926302	-118.105329	
MONTEBELLO LINCOLN MERCUR	MONTEBELLO	34.032783	-118.1254	
GENERAL MOTORS CORPORATIO	SOUTH GATE	33.946115	-118.222114	
KIRKHILL INC.	DOWNEY	33.925714	-118.11581	
SHELL #204-0576-0503	BELL	33.971208	-118.187072	
RANCHO LOS AMIGOS HOSPITA	DOWNEY	33.927134	-118.156986	
MOBIL	CUDAHY	33.962032	-118.185176	
OROWEAT FOODS COMPANY	MONTEBELLO	34.006107	-118.12111	
TCE				
SHELL EMPIRE	DOWNEY	33.947171	-118.1451	
SHELL	NORWALK	33.902296	-118.081256	
ARCO #5308	PARAMOUNT	33.897045	-118.15062	
MOBIL #11-EYE	SANTA FE SPRINGS	33.935438	-118.089233	
CHEVRON #9-4394	SOUTH GATE	33.956103	-118.223576	
ARCO VINVALE TERMINAL	SOUTH GATE	33.952969	-118.163307	
GALLO WINE COMPANY	COMMERCE	33.997714	-118.157156	
SHELL	DOWNEY	33.959238	-118.140165	
M & S ENTERPRISES	CUDAHY	33.964924	-118.176973	
EL RANCHO PLAZA	COMMERCE	34.00598	-118.1626	
FIRE STATION #54	SOUTH GATE	33.948406	-118.182999	
MOBIL #11-GG4	NORWALK	33.902225	-118.098697	
MOBIL #11-D2P (FORMER)	LYNWOOD	33.945283	-118.215019	
CROWN ZELLERBACH	CITY OF COMMERCE	33.984216	-118.139136	
JACK'S CAR WASH	BELL	33.971676	-118.186703	
EXXON #7-3595	NORWALK	33.922714	-118.099042	
ECK-ADAMS CORP.	SOUTH GATE	33.913918	-118.163051	

Cortese - CA List

Name	City	Latitude	Longitude	EPA ID
VIMAR INC	DOWNEY	33.924219	-118.114339	
WESTERN POTTERY	SOUTH GATE	33.921013	-118.164283	
CONTAINER CORP. OF AMERIC	COMMERCE	33.993567	-118.136041	
VONS	COMMERCE	33.987854	-118.149329	
AMERON	SOUTH GATE	33.952577	-118.18644	
PARAMOUNT READY MIX	PARAMOUNT	33.903642	-118.171755	
RANCHO LOS AMIGOS HOSPITA	DOWNEY	33.927134	-118.156986	
SHELL #204-0576-0503	BELL	33.971208	-118.187072	
KIRKHILL INC.	DOWNEY	33.925714	-118.11581	
GENERAL MOTORS CORPORATIO	SOUTH GATE	33.946115	-118.222114	
CHEVRON	NORWALK	33.926302	-118.105329	
DEWEY PEST CONTROL	COMMERCE	33.985967	-118.133752	
COMMERCE REFUSE/ENERGY FA	COMMERCE	33.996533	-118.150724	
ARCO	COMMERCE	33.97597	-118.126058	
CHEVRON TERMINAL #1001-65	PARAMOUNT	33.903635	-118.17299	
MOBIL #11-MKK	DOWNEY	33.935441	-118.142371	
SHELL	DOWNEY	33.916918	-118.135118	
SHELL #204-4531-4006	COMMERCE	34.000112	-118.158088	
SHELL #204-7398-1304 (FOR	SOUTH GATE	33.946279	-118.215321	
UNOCAL #5833	NORWALK	33.926257	-118.10525	
WESTERN PETROLEUM	PARAMOUNT	33.906034	-118.167885	
AMICO-WEST DIVISION	COMMERCE	33.980669	-118.136608	
MOBIL #11-MF6	DOWNEY	33.91691	-118.136511	
SHELL	DOWNEY	33.932476	-118.137427	
MOBIL	CUDAHY	33.962032	-118.185176	
76 PRODUCTS STATION #3574	BELL	33.96961	-118.177609	
SUPER DOLLAR WISE TEXACO	SOUTH GATE	33.930235	-118.170222	

Cortese - CA List

Name	City	Latitude	Longitude	EPA ID
SOUTH GATE TIRE	SOUTH GATE	33.945884	-118.18013	
FAST GAS	COMMERCE	34.007071	-118.16101	
FAST GAS #10	BELL GARDENS	33.954352	-118.162715	
PARAMOUNT INTERESTS INC	PARAMOUNT	33.902513	-118.159382	
RAY GASOLINE STATION	SOUTH GATE	33.960124	-118.204179	
THRIFTY OIL CO SS#0270	DOWNEY	33.944082	-118.13605	
GENERAL PAVING CO/JOMIT R	DOWNEY	33.924154	-118.121899	
CITY OF SOUTH GATE	SOUTH GATE	33.944378	-118.206345	
R F DICKERSON CONTRACT	DOWNEY	33.918199	-118.133025	
UNITED OIL #21	NORWALK	33.902171	-118.076194	
PARAMOUNT REDEVELOPMENT A	PARAMOUNT	33.896183	-118.161169	
AAA RADIATOR OLD#022190-	BELL GARDENS	33.96307	-118.162281	
MARY MANDELLA	DOWNEY	33.931496	-118.128198	
THRIFTY #009	BELL	33.971709	-118.197198	
CIRCUS AUTO	DOWNEY	33.948402	-118.146517	
POWER RATED /FRANCIOSI TR	NORWALK	33.91691	-118.081994	
THRIFTY #272	SOUTH GATE	33.945758	-118.215368	
SOUTHLAND OIL	COMMERCE	33.979638	-118.162868	
BERK OIL	BELL GARDENS	33.9555	-118.168664	
CHEVRON #9-2436	DOWNEY	33.948934	-118.115217	
ARCO #28	BELLFLOWER	33.902036	-118.124685	
DON-A-VEE	BELLFLOWER	33.894156	-118.124427	
CAL TARGET STATION #022	CUDAHY	33.960726	-118.184793	
CHEVRON #9-4031	BELLFLOWER	33.9021	-118.1097	
THE MCCLOSKEY CORP	COMMERCE	33.986438	-118.164913	
DAVIS WALKER CORPORATION	COMMERCE	33.988827	-118.145884	
ARCO #5110	SOUTH GATE	33.956208	-118.222975	

Cortese - CA List

Name	City	Latitude	Longitude	EPA ID
UNOCAL #2967	DOWNEY	33.953424	-118.129226	
FIVE POINTS U-SERVE INC.	NORWALK	33.902854	-118.081142	
4600 SUPER SERVICE	COMMERCE	34.006156	-118.176832	
CHEVRON #9-3835 (FORMER)	BELL	33.978595	-118.186023	
ARCO #1289	SOUTH GATE	33.952139	-118.182741	
TEXACO	SOUTH GATE	33.914376	-118.168144	
ARCO #6224	DOWNEY	33.935221	-118.097373	
PARAMOUNT ASSOCIATES	PARAMOUNT	33.901826	-118.159377	
HEGER REALTY CORPORATION	SOUTH GATE	33.959471	-118.195297	
ARCO #3043	CUDAHY	33.970369	-118.186972	
US POSTAL SERVICE BULK MA	BELL	33.994767	-118.164637	
SHOP AUTO REPAIR	DOWNEY	33.921611	-118.133149	
WESTERN PETROLEUM	PARAMOUNT	33.896255	-118.150274	
SOUTHLAND FEDERAL ENTERPR	COMMERCE	34.001921	-118.163969	
THRIFTY #291	DOWNEY	33.938923	-118.12071	
THRIFTY OIL CO #022	BELL GARDENS	33.962984	-118.146445	
SHELL #204-0580-0200	BELL GARDENS	33.965256	-118.150428	
THRIFTY #19 / CIRCLE K #7	BELL GARDENS	33.967929	-118.16346	
DOWNEY FIRST NATIONAL BAN	DOWNEY	33.939672	-118.131275	
5 MILE RADIUS				
DCE				
PARAMOUNT ASSOCIATES	PARAMOUNT	33.901826	-118.159377	
CALIF TARGET ENTERPRISES	SANTA FE SPRINGS	33.9695	-118.059752	
MOBIL #11-EQL	COMMERCE	33.974313	-118.121734	
TEXACO	SOUTH GATE	33.914376	-118.168144	
SHELL #204-0580-0200	BELL GARDENS	33.965256	-118.150428	
DOWNEY FIRST NATIONAL BAN	DOWNEY	33.939672	-118.131275	

Cortese - CA List

Name	City	Latitude	Longitude	EPA ID
CHEVRON #9-8611	WHITTIER	33.985045	-118.055992	
THRIFTY OIL CO #022	BELL GARDENS	33.962984	-118.146445	
USA PETROLEUM #228	WHITTIER	33.922475	-118.028094	
ARCO #1090	WHITTIER	33.951737	-118.027921	
UNOCAL #2967	DOWNEY	33.953424	-118.129226	
SHELL #204-5100-0408	MONTEBELLO	33.974238	-118.121316	
AMERICAN MEDICAL ENTERPRI	WHITTIER	33.965071	-118.046142	
CALIFORNIA TARGET #100	MONTEBELLO	33.994346	-118.116645	
76 PRODUCTS STATION #4362	WHITTIER	33.95963	-118.026097	
MOBIL #11-MF6	DOWNEY	33.91691	-118.136511	
SHELL EMPIRE	DOWNEY	33.947171	-118.1451	
MOBIL #11-E45	WHITTIER	33.94308	-118.026362	
76 PRODUCTS STATION #6907	WHITTIER	33.9728	-118.073928	
ARCO	COMMERCE	33.97597	-118.126058	
G & M OIL #16	WHITTIER	33.964236	-118.045339	
EAST WHITTIER CITY SCHOOL	WHITTIER	33.951352	-118.010427	
UNOCAL #5619	WHITTIER	33.991604	-118.065808	
ABES AUTO REPAIR- FORMER	WHITTIER	33.934989	-118.010884	
GRACE PROPERTY MANAGEMENT	PICO RIVERA	34.000518	-118.072057	
76 PRODUCTS STATION #5116	PICO RIVERA	33.97381	-118.11269	
76 PRODUCTS STATION #4867	PICO RIVERA	34.001993	-118.084162	
UNOCAL #5350	WHITTIER	33.934454	-118.011035	
76 PRODUCTS STATION #2594	PICO RIVERA	33.983961	-118.09553	
76 PRODUCTS STATION #3123	WHITTIER	33.982679	-118.038417	
EXXON	WHITTIER	33.934723	-118.010694	
THRIFTY OIL CO SS#0270	DOWNEY	33.944082	-118.13605	
WHITTIER AREA FED CREDIT	WHITTIER	33.968749	-118.036283	

Cortese - CA List

Name	City	Latitude	Longitude	EPA ID
PARAMOUNT INTERESTS INC	PARAMOUNT	33.902513	-118.159382	
CIRCLE K #5225	WHITTIER	33.987936	-118.040852	
CIRCUS AUTO	DOWNEY	33.948402	-118.146517	
ROLLINS LEASING CORP.	MONTEBELLO	33.985622	-118.123979	
LA CO AG COMMISSIONER	PICO RIVERA	33.971858	-118.106247	
SHELL	DOWNEY	33.932476	-118.137427	
LLOYDS BANK OF CALIFORNIA	COMMERCE	33.989472	-118.126232	
AMICO-WEST DIVISION	COMMERCE	33.980669	-118.136608	
WHITTIER COLLEGE	WHITTIER	33.976282	-118.027936	
WESTERN PETROLEUM	PARAMOUNT	33.906034	-118.167885	
G & M OIL #23	WHITTIER	33.966028	-118.036964	
UNOCAL #5091	WHITTIER	33.969211	-118.058783	
MOBIL #17-FDR	PICO RIVERA	33.979956	-118.090201	
PRYOR-GIGGEY COMPANY	WHITTIER	33.960571	-118.05272	
LEGGETT & PLATT'S BEDLINE	WHITTIER	33.97446	-118.04545	
RANCHO LOS AMIGOS HOSPITA	DOWNEY	33.927134	-118.156986	
JONES CHEVROLET	WHITTIER	33.969133	-118.041716	
DEWEY PEST CONTROL	COMMERCE	33.985967	-118.133752	
CUMMINS CAL PACIFIC	MONTEBELLO	33.992998	-118.119707	
UNOCAL #5287	WHITTIER	33.974926	-118.031696	
CANDLEWOOD COUNTRY CLUB	WHITTIER	33.932172	-118.03293	
EXXON #7-9168 (FORMER)	WHITTIER	33.9924	-118.066713	
TUNE TECH	WHITTIER	33.963357	-118.044816	
WESTERN POTTERY	SOUTH GATE	33.921013	-118.164283	
ECK-ADAMS CORP.	SOUTH GATE	33.913918	-118.163051	
MOBIL #11-MKK	DOWNEY	33.935441	-118.142371	
SHELL	DOWNEY	33.959238	-118.140165	

Cortese - CA List

Name	City	Latitude	Longitude	EPA ID
CROSSROADS PLAZA	PICO RIVERA	34.001275	-118.082923	
SHELL	WHITTIER	33.971554	-118.068383	
SHELL	WHITTIER	33.989778	-118.062895	
RAINBOW CAR WASH	WHITTIER	33.967999	-118.040582	
MOBIL #11-E6W	WHITTIER	33.985725	-118.056974	
GUNLOCKE CORPORATION	WHITTIER	33.969999	-118.044573	
MOBIL #11-E50	WHITTIER	33.967835	-118.080932	
CHEVRON #9-8623	WHITTIER	33.978738	-118.031893	
ARCO #0211	WHITTIER	33.960581	-118.040756	
TEXACO	WHITTIER	33.934423	-118.010836	
ARCO #1661	WHITTIER	33.954636	-118.040492	
PCE				
LITTLE LAKE CITY SCHOOL D	SANTA FE SPRINGS	33.938795	-118.080964	
GOLDEN WEST REFINERY	SANTA FE SPRINGS	33.909701	-118.042885	
IBM BUILDING	NORWALK	33.91703	-118.065242	
LIQUID AIR CORP.	SANTA FE SPRINGS	33.959772	-118.064826	
MOBIL #17-FDR	PICO RIVERA	33.979956	-118.090201	
VIC'S ARCO	PICO RIVERA	33.955245	-118.100493	
CITY OF NORWALK	NORWALK	33.915554	-118.071623	
SHELL	WHITTIER	33.971554	-118.068383	
J.V. SHANNON	NORWALK	33.906698	-118.071902	
IMPERIAL PAVING CO. INC.	WHITTIER	33.916913	-118.042443	
REBAR ENGINEERING INC.	SANTA FE SPRINGS	33.936596	-118.050281	
MOBIL #11-E50	WHITTIER	33.967835	-118.080932	
CIRCLE K	WHITTIER	33.96447	-118.070285	
MC MULLEIN OIL COMPANY	SANTA FE SPRINGS	33.939996	-118.054169	
CROSSROADS PLAZA	PICO RIVERA	34.001275	-118.082923	

Cortese - CA List

Name	City	Latitude	Longitude	EPA ID
SUPERIOR OIL TOOL	SANTA FE SPRINGS	33.935269	-118.072157	
MONTGOMERY WARDS	NORWALK	33.9171	-118.075	
CITY OF MONTEBELLO	MONTEBELLO	34.00701	-118.112225	
EXXON	LYNWOOD	33.920925	-118.186569	
MOBIL #11-EOF	SANTA FE SPRINGS	33.94082	-118.046294	
MOBIL #11-ENN	DOWNEY	33.960937	-118.108883	
THRIFTY #143	DOWNEY	33.959983	-118.10967	
PMC SPECIALITY GROUP	SANTA FE SPRINGS	33.946016	-118.058984	
VALVOLINE OIL COMPANY	SANTA FE SPRINGS	33.953839	-118.060964	
SHELL #204-8454-1600	WHITTIER	33.96458	-118.069105	
MAGNA CORPORATION	SANTA FE SPRINGS	33.924676	-118.062784	
MANESS INDUSTRIES	SANTA FE SPRINGS	33.916977	-118.058172	
76 PRODUCTS STATION #6907	WHITTIER	33.9728	-118.073928	
UNOCAL DISTRICT O	SANTA FE SPRINGS	33.951481	-118.05746	
JOHN TIEDMANN PROPERTY	PICO RIVERA	34.019596	-118.064221	
GRACE PROPERTY MANAGEMENT	PICO RIVERA	34.000518	-118.072057	
76 PRODUCTS STATION #4867	PICO RIVERA	34.001993	-118.084162	
76 PRODUCTS STATION #2594	PICO RIVERA	33.983961	-118.09553	
EUREKA PROPERTIES	WHITTIER	34.030184	-118.037474	
76 PRODUCTS STATION #4448	LYNWOOD	33.929998	-118.210585	
76 PRODUCTS STATION #6916	NORWALK	33.91702	-118.071325	
LYNWOOD UNIFIED SCHOOL	LUNWOOD	33.9253	-118.199449	
GARFIELD EXPRESS	LYNWOOD	33.923028	-118.208807	
HERITAGE CORPORATE CENTER	SANTA FE SPRINGS	33.941186	-118.071897	
STREAMLAND PARK 3500-3625	PICO RIVERA	34.019805	-118.069588	
UNITED OIL #33	LYNWOOD	33.919916	-118.187174	
SOUTH WHITTIER SCHOOL DIS	WHITTIER	33.944758	-118.050256	

Cortese - CA List

Name	City	Latitude	Longitude	EPA ID
CALIFORNIA TARGET ENT #02	LYNWOOD	33.917718	-118.208647	
CERRITOS YARD	SANTA FE SPRINGS	33.922567	-118.054294	
SOUTHERN RECEPTION CTR.	NORWALK	33.911069	-118.063572	
WALKER PROPERTIES	SANTA FE SPRINGS	33.931335	-118.063314	
C.F. PENG SERVICE STATION	SANTA FE SPRINGS	33.960299	-118.07012	
HOWARD HOUSE	SANTA FE SPRINGS	33.946246	-118.054132	
76 PRODUCTS STATION #2474	LYNWOOD	33.930768	-118.182509	
UNOCAL #3522	PICO RIVERA	34.002385	-118.082913	
TCE				
MOBIL #11-FTA	NORWALK	33.902215	-118.058718	
LA CO AG COMMISSIONER	PICO RIVERA	33.971858	-118.106247	
MOBIL #17-FDR	PICO RIVERA	33.979956	-118.090201	
MAGNA CORPORATION	SANTA FE SPRINGS	33.924676	-118.062784	
MOBIL #11-GHD	SANTA FE SPRINGS	33.892631	-118.044996	
ARCO #6189	SANTA FE SPRINGS	33.892183	-118.044319	
ARCO #5061	SANTA FE SPRINGS	33.902226	-118.062908	
CITY OF NORWALK	NORWALK	33.915554	-118.071623	
MOBIL #11-E50	WHITTIER	33.967835	-118.080932	
EXXON	LYNWOOD	33.920925	-118.186569	
REBAR ENGINEERING INC.	SANTA FE SPRINGS	33.936596	-118.050281	
IMPERIAL PAVING CO. INC.	WHITTIER	33.916913	-118.042443	
J.V. SHANNON	NORWALK	33.906698	-118.071902	
SHELL	WHITTIER	33.971554	-118.068383	
SHELL #204-5472-0200	NORWALK	33.902429	-118.054149	
UNITED ROCK AND CONCRETE	SANTA FE SPRINGS	33.897906	-118.054633	
RECHNITZ CONSTRUCTION COM	MONTEBELLO	34.005436	-118.118689	
UNLEASED PROPERTY	SANTA FE SPRINGS	33.89382	-118.051733	

Cortese - CA List

Name	City	Latitude	Longitude	EPA ID
CIRCLE K	WHITTIER	33.96447	-118.070285	
CHEVRON MONTEBELLO TERMIN	MONTEBELLO	34.004418	-118.122306	
VALVOLINE OIL COMPANY	SANTA FE SPRINGS	33.953839	-118.060964	
SHELL #204-8454-1600	WHITTIER	33.96458	-118.069105	
ROLLINS LEASING CORP.	MONTEBELLO	33.985622	-118.123979	
OROWEAT FOODS COMPANY	MONTEBELLO	34.006107	-118.12111	
MC MULLEIN OIL COMPANY	SANTA FE SPRINGS	33.939996	-118.054169	
LITTLE LAKE CITY SCHOOL D	SANTA FE SPRINGS	33.938795	-118.080964	
LIQUID AIR CORP.	SANTA FE SPRINGS	33.959772	-118.064826	
MONTGOMERY WARDS	NORWALK	33.9171	-118.075	
GOLDEN WEST REFINERY	SANTA FE SPRINGS	33.909701	-118.042885	
CITY OF MONTEBELLO	MONTEBELLO	34.00701	-118.112225	
CRESCENT OIL COMPANY	MONTEBELLO	34.002925	-118.119405	
H J HEINZ COMPANY	COMMERCE	34.002911	-118.130999	
LLOYDS BANK OF CALIFORNIA	COMMERCE	33.989472	-118.126232	
CIRCUIT CITY STORE	COMMERCE	34.006904	-118.140709	
THRIFTY #143	DOWNEY	33.959983	-118.10967	
MOBIL #11-ENN	DOWNEY	33.960937	-118.108883	
MOBIL #11-EOF	SANTA FE SPRINGS	33.94082	-118.046294	
PMC SPECIALITY GROUP	SANTA FE SPRINGS	33.946016	-118.058984	
IBM BUILDING	NORWALK	33.91703	-118.065242	
UNITED OIL #33	LYNWOOD	33.919916	-118.187174	
76 PRODUCTS STATION #5116	PICO RIVERA	33.97381	-118.11269	
76 PRODUCTS STATION #2594	PICO RIVERA	33.983961	-118.09553	
76 PRODUCTS STATION #4448	LYNWOOD	33.929998	-118.210585	
76 PRODUCTS STATION #6916	NORWALK	33.91702	-118.071325	
76 PRODUCTS STATION #2474	LYNWOOD	33.930768	-118.182509	

Cortese - CA List

Name	City	Latitude	Longitude	EPA ID
EXISTING INDUSTRIAL FACIL	SANTA FE SPRINGS	33.890458	-118.045758	
GARFIELD EXPRESS	LYNWOOD	33.923028	-118.208807	
ORLOFF/BELIAKOFF	MONTEBELLO	33.993701	-118.121973	
FAMILIAN TRUST	COMMERCE	34.005439	-118.131551	
MANESS INDUSTRIES	SANTA FE SPRINGS	33.916977	-118.058172	
76 PRODUCTS STATION #6093	NORWALK	33.895481	-118.045597	
SOUTH WHITTIER SCHOOL DIS	WHITTIER	33.944758	-118.050256	
UNOCAL #5941	MONTEBELLO	34.020584	-118.121008	
CALIFORNIA TARGET #100	MONTEBELLO	33.994346	-118.116645	
MOBIL #11-EQL	COMMERCE	33.974313	-118.121734	
CALIFORNIA TARGET ENT #02	LYNWOOD	33.917718	-118.208647	
ARCO #0044	MONTEBELLO	34.022338	-118.132869	
COMMERCIAL PARKING	MONTEBELLO	33.996299	-118.123257	
CUMMINS CAL PACIFIC	MONTEBELLO	33.992998	-118.119707	
MOBIL	SOUTH GATE	33.939982	-118.168993	
HERITAGE CORPORATE CENTER	SANTA FE SPRINGS	33.941186	-118.071897	
VIC'S ARCO	PICO RIVERA	33.955245	-118.100493	
ORANGE COUNTY NURSERY INC	NORWALK	33.896363	-118.049487	
LYNWOOD UNIFIED SCHOOL	LUNWOOD	33.9253	-118.199449	
TELACO REAL ESTATE SERVIC	CITY OF COMMERCE	34.014483	-118.150005	
UNOCAL #3963	LYNWOOD	33.936484	-118.207312	
SPRINGS INDUSTRIES -THALC	COMMERCE	34.005436	-118.129093	
CERRITOS YARD	SANTA FE SPRINGS	33.922567	-118.054294	
WELLS FARGO BANK	NORWALK	33.90237	-118.067012	
SHELL #204-5100-0408	MONTEBELLO	33.974238	-118.121316	
SUPERIOR OIL TOOL	SANTA FE SPRINGS	33.935269	-118.072157	
FAST FUEL #66	COMMERCE	34.018088	-118.145764	

Cortese - CA List

Name	City	Latitude	Longitude	EPA ID
MONTEBELLO UNIFIED SCHOOL	MONTEBELLO	34.004705	-118.112908	
UNOCAL DISTRICT O	SANTA FE SPRINGS	33.951481	-118.05746	
C.F. PENG SERVICE STATION	SANTA FE SPRINGS	33.960299	-118.07012	
WALKER PROPERTIES	SANTA FE SPRINGS	33.931335	-118.063314	
SOUTHERN RECEPTION CTR.	NORWALK	33.911069	-118.063572	
76 PRODUCTS STATION #6907	WHITTIER	33.9728	-118.073928	
ARCO #1690	NORWALK	33.902348	-118.071843	
HOWARD HOUSE	SANTA FE SPRINGS	33.946246	-118.054132	

Cortese - CA List

Name	City	Latitude	Longitude	EPA ID
RANK = 2				
3 MILE RADIUS				
DCE				
KEDDAWAY TRUCK LINES	SANTA FE SPRINGS	33.921384	-118.057123	
STANDARD BRANDS PAINT COM	DOWNEY	33.94811	-118.117403	
CON-WAY WESTERN EXPRESS L	SANTA FE SPRINGS	33.932103	-118.056638	
BEAR STATE AIR CONDITIONI	SANTA FE SPRINGS	33.90228	-118.050455	
SOUTHERN STEEL & SUPPLY C	SANTA FE SPRINGS	33.952569	-118.063594	
CHEMCENTRAL CORPORATION	SANTA FE SPRINGS	33.905072	-118.045612	
YELLOW FREIGHT SYSTEMS IN	SANTA FE SPRINGS	33.939405	-118.069359	
FETTER'S TRANSPORTATION	SANTA FE SPRINGS	33.923456	-118.056991	
PETRO BUILDERS INC	SANTA FE SPRINGS	33.938491	-118.050495	
CENTRAL INDUSTRIAL ENGINE	SANTA FE SPRINGS	33.929794	-118.056886	
WASTE DISPOSAL INC.	SANTA FE SPRINGS	33.949336	-118.055774	
FRANKLIN STEEL	SANTA FE SPRINGS	33.916747	-118.042611	
NEVILLE CHEMICAL COMPANY	SANTA FE SPGS	33.916817	-118.058501	
CITY OF SANTA FE SPRINGS	SANTA FE SPRINGS	33.946082	-118.082331	
KELLY PIPE	SANTA FE SPRINGS	33.925701	-118.062768	
SOUTH PACIFIC STEEL	SANTA FE SPRINGS	33.949118	-118.05987	
DAP INC / WILHOLD GLUES I	SANTA FE SPRINGS	33.963832	-118.078911	
ANGELES CHEMICAL COMPANY	SANTA DE SPRINGS	33.958895	-118.061177	
HALLIBURTION SERVICES	SANTA FE SPRINGS	33.919644	-118.062865	
NATIONAL O-RING FACILITY	DOWNEY	33.93295	-118.129723	
PILOT CHEMICAL COMPANY	SANTA FE SPRINGS	33.961691	-118.065817	
TORCO USA LUBRICANTS	SANTA FE SPRINGS	33.931787	-118.070607	
TOXICS SPRAY DUST INC.	SANTA FE SPRINGS	33.948941	-118.058032	
U S RENTALS INC	DOWNEY	33.929478	-118.111054	

Cortese - CA List

Name	City	Latitude	Longitude	EPA ID
WESTERN GALVANIZING CORP.	SANTA FE SPRINGS	33.950689	-118.058268	
MCKESSON CHEMICAL COMPANY	SANTA DE SPRINGS	33.957639	-118.061068	
MCKESSON CHEMICAL COMPANY	SANTA DE SPRINGS	33.957639	-118.061068	
ASHLAND CHEMICAL COMPANY	SANTA FE SPRINGS	33.940098	-118.050509	
PCE				
MCKESSON CHEMICAL	COMMERCE	34.002755	-118.162846	
RYDER TRUCK RENTAL INC.	MONTEBELLO	34.000619	-118.120529	
BROWN TRANSPORT COMPANY	MONTEBELLO	33.995842	-118.120356	
INTERNATIONAL WINDOW CORP	SOUTH GATE	33.94967	-118.167551	
RECYCLED COMMODITIES INC	MONTEBELLO	34.008166	-118.098517	
MACLEAD METALS CO	SOUTH GATE	33.947925	-118.177492	
POZAS BROS. TRUCKING CO.	SOUTH GATE	33.94234	-118.177163	
STANDARD BRANDS PAINT COM	DOWNEY	33.94811	-118.117403	
CERTIFIED COATINGS PRODUC	COMMERCE	34.005005	-118.173831	
S & S CASKET COMPANY	SOUTH GATE	33.95956	-118.20814	
EAST WEST LINES INC.	MONTEBELLO	34.001887	-118.123769	
FOOTHILL RENTAL	PICO RIVERA	34.012431	-118.086084	
CLAUDE P. HALL TRUCKING	MONTEBELLO	33.975816	-118.120705	
CHROME CRANKSHAFT CO.	BELL GARDENS	33.9656	-118.140865	
BALSSER TRUCKING	SOUTH GATE	33.957195	-118.178663	
J & S CHROME PLATING CO I	BELL GARDENS	33.961171	-118.143505	
ROLLING THUNDER FREIGHT L	PARAMOUNT	33.903689	-118.164246	
WESTERN SPECIALTY COATING	COMMERCE	33.98714	-118.141571	
AT & SF RAILWAY CO.	PICO RIVERA	33.974111	-118.102366	
U-HAUL FACILITY #713-86	PICO RIVERA	34.010336	-118.080392	
SEALY MATTRESS CO	SOUTH GATE	33.954474	-118.192012	
US GOVERNMENT	BELL	33.998149	-118.174007	

Cortese - CA List

Name	City	Latitude	Longitude	EPA ID
ASHLAND CHEMICAL	COMMERCE	33.988313	-118.138551	
GROW GROUP GEORGIA PACIFI	MONTEBELLO	34.024513	-118.115061	
CITY OF MONTEBELLO	MOPNTEBELLO	34.006858	-118.114512	
FAST HAULING SERVICE	PICO RIVERA	33.978619	-118.111846	
DIAMOND NATIONAL GLASS CO	PARAMOUNT	33.906057	-118.17684	
BELMONT FIBERS	MONTEBELLO	33.97726	-118.119666	
MOTOR CARGO	PICO RIVERA	33.976647	-118.110284	
PENSKE TRUCK LEASING	MONTEBELLO	33.984566	-118.124371	
NORTHWEST TRANSPORT SERVI	PICO RIVERA	33.969807	-118.104481	
C-E. CAST WEST INC.	SOUTH GATE	33.955831	-118.191845	
MORRISON KNUDSEN CORP	BELLFLOWER	33.910091	-118.140968	
REINSER METALS INC	SOUTH GATE	33.951363	-118.174463	
AMVAC CHEMICAL CORP.	COMMERCE	34.009835	-118.187943	
SINCLAIR PAINTS	COMMERCE	34.010857	-118.191056	
ANADITE METAL FINISHING	SOUTH GATE	33.9324	-118.166342	
COAST DETERGENT	COMMERCE	34.001112	-118.157996	
DOWNEY GLASS COMPANY	COMMERCE	34.009998	-118.150347	
FIRESTONE TIRE & RUBBER C	SOUTH GATE	33.956678	-118.225336	
GENERAL FELT INDUSTRIES	PICO RIVERA	33.982352	-118.109573	
GUARDSMAN PRODUCTS INC.	SOUTH GATE	33.94179	-118.167674	
LOS ANGELES CHEMICAL COMP	SOUTH GATE	33.957712	-118.187769	
NATIONAL O-RING FACILITY	DOWNEY	33.93295	-118.129723	
AIRWAY TRUCKING	MONTEBELLO	33.979053	-118.118967	
SOUTHWEST MACHINERY & PLA	MONTEBELLO	34.003494	-118.12262	
SYSTEM DISPOSAL SERVICE I	CUDAHY	33.958487	-118.181471	
UNION PACIFIC RAILROAD	COMMERCE	34.007957	-118.18175	
U S RENTALS INC	DOWNEY	33.929478	-118.111054	

Cortese - CA List

Name	City	Latitude	Longitude	EPA ID
MC GRAW - EDISON	MONTEBELLO	33.997073	-118.126272	
TCE				
SEALY MATTRESS CO	SOUTH GATE	33.954474	-118.192012	
CHROME CRANKSHAFT CO.	BELL GARDENS	33.9656	-118.140865	
ROLLING THUNDER FREIGHT L	PARAMOUNT	33.903689	-118.164246	
MORRISON KNUDSEN CORP	BELLFLOWER	33.910091	-118.140968	
ASHLAND CHEMICAL	COMMERCE	33.988313	-118.138551	
US GOVERNMENT	BELL	33.998149	-118.174007	
BALSSER TRUCKING	SOUTH GATE	33.957195	-118.178663	
DIAMOND NATIONAL GLASS CO	PARAMOUNT	33.906057	-118.17684	
C-E. CAST WEST INC.	SOUTH GATE	33.955831	-118.191845	
INTERNATIONAL WINDOW CORP	SOUTH GATE	33.94967	-118.167551	
MACLEAD METALS CO	SOUTH GATE	33.947925	-118.177492	
STANDARD BRANDS PAINT COM	DOWNEY	33.94811	-118.117403	
CERTIFIED COATINGS PRODUC	COMMERCE	34.005005	-118.173831	
FEDERATED WEINER METALS	PARAMOUNT	33.903031	-118.167862	
S & S CASKET COMPANY	SOUTH GATE	33.95956	-118.20814	
ANADITE METAL FINISHING	SOUTH GATE	33.9324	-118.166342	
MCKESSON CHEMICAL	COMMERCE	34.002755	-118.162846	
COAST DETERGENT	COMMERCE	34.001112	-118.157996	
WESTERN SPECIALTY COATING	COMMERCE	33.98714	-118.141571	
U S RENTALS INC	DOWNEY	33.929478	-118.111054	
UNION PACIFIC RAILROAD	COMMERCE	34.007957	-118.18175	
SYSTEM DISPOSAL SERVICE I	CUDAHY	33.958487	-118.181471	
REINSER METALS INC	SOUTH GATE	33.951363	-118.174463	
NATIONAL O-RING FACILITY	DOWNEY	33.93295	-118.129723	
LOS ANGELES CHEMICAL COMP	SOUTH GATE	33.957712	-118.187769	

Cortese - CA List

Name	City	Latitude	Longitude	EPA ID
FIRESTONE TIRE & RUBBER C	SOUTH GATE	33.956678	-118.225336	
CERRO METAL PRODUCTS	PARAMOUNT	33.897836	-118.167823	
J & S CHROME PLATING CO I	BELL GARDENS	33.961171	-118.143505	
CYRON COATINGS COMPANY I	PARAMOUNT	33.890749	-118.161958	
5 MILE RADIUS				
DCE				
BELMONT FIBERS	MONTEBELLO	33.97726	-118.119666	
FEDERATED WEINER METALS	PARAMOUNT	33.903031	-118.167862	
AMERICA TRANSMISSION	WHITTIER	33.957639	-118.036506	
AT & SF RAILWAY CO.	PICO RIVERA	33.974111	-118.102366	
MORRISON KNUDSEN CORP	BELLFLOWER	33.910091	-118.140968	
ROLLING THUNDER FREIGHT L	PARAMOUNT	33.903689	-118.164246	
GOODYEAR TIRE CENTER	PICO RIVERA	33.969522	-118.099116	
MOTOR CARGO	PICO RIVERA	33.976647	-118.110284	
NORTHWEST TRANSPORT SERVI	PICO RIVERA	33.969807	-118.104481	
PENSKE TRUCK LEASING	MONTEBELLO	33.984566	-118.124371	
AIRWAY TRUCKING	MONTEBELLO	33.979053	-118.118967	
ANADITE METAL FINISHING	SOUTH GATE	33.9324	-118.166342	
CHROME CRANKSHAFT CO.	BELL GARDENS	33.9656	-118.140865	
GENERAL FELT INDUSTRIES	PICO RIVERA	33.982352	-118.109573	
FAST HAULING SERVICE	PICO RIVERA	33.978619	-118.111846	
SAVAGE CANYON LANDFILL	WHITTIER	33.975174	-118.021737	
CLAUDE P. HALL TRUCKING	MONTEBELLO	33.975816	-118.120705	
J & S CHROME PLATING CO I	BELL GARDENS	33.961171	-118.143505	
PRESTOH WEED CONTROL	WHITTIER	33.974126	-118.04499	
INGERSOLL-RAND EQUIPMENT	PICO RIVERA	34.000302	-118.089835	

Cortese - CA List

Name	City	Latitude	Longitude	EPA ID
PCE				
WESTERN GALVANIZING CORP.	SANTA FE SPRINGS	33.950689	-118.058268	
INGERSOLL-RAND EQUIPMENT	PICO RIVERA	34.000302	-118.089835	
PILOT CHEMICAL COMPANY	SANTA FE SPRINGS	33.961691	-118.065817	
ROSEN'S ELECTRICAL EQUIPM	PICO RIVERA	34.004893	-118.091336	
TORCO USA LUBRICANTS	SANTA FE SPRINGS	33.931787	-118.070607	
TOXICS SPRAY DUST INC.	SANTA FE SPRINGS	33.948941	-118.058032	
WASTE DISPOSAL INC.	SANTA FE SPRINGS	33.949336	-118.055774	
HALLIBURTION SERVICES	SANTA FE SPRINGS	33.919644	-118.062865	
YELLOW FREIGHT SYSTEMS IN	SANTA FE SPRINGS	33.939405	-118.069359	
PAUL'S TRANSMISSION	MONTEBELLO	34.0065	-118.108761	
NEVILLE CHEMICAL COMPANY	SANTA FE SPGS	33.916817	-118.058501	
GOODYEAR TIRE CENTER	PICO RIVERA	33.969522	-118.099116	
CENTRAL INDUSTRIAL ENGINE	SANTA FE SPRINGS	33.929794	-118.056886	
KEDDAWAY TRUCK LINES	SANTA FE SPRINGS	33.921384	-118.057123	
PETRO BUILDERS INC	SANTA FE SPRINGS	33.938491	-118.050495	
CITY OF SANTA FE SPRINGS	SANTA FE SPRINGS	33.946082	-118.082331	
SOUTH PACIFIC STEEL	SANTA FE SPRINGS	33.949118	-118.05987	
FETTER'S TRANSPORTATION	SANTA FE SPRINGS	33.923456	-118.056991	
DAP INC / WILHOLD GLUES I	SANTA FE SPRINGS	33.963832	-118.078911	
CHEMCENTRAL CORPORATION	SANTA FE SPRINGS	33.905072	-118.045612	
SHELDON TRUCKING CO. INC	LYNWOOD	33.920051	-118.181108	
SOUTHERN STEEL & SUPPLY C	SANTA FE SPRINGS	33.952569	-118.063594	
CON-WAY WESTERN EXPRESS L	SANTA FE SPRINGS	33.932103	-118.056638	
ASHLAND CHEMICAL COMPANY	SANTA FE SPRINGS	33.940098	-118.050509	
FRANKLIN STEEL	SANTA FE SPRINGS	33.916747	-118.042611	
MCKESSON CHEMICAL COMPANY	SANTA DE SPRINGS	33.957639	-118.061068	

Cortese - CA List

Name	City	Latitude	Longitude	EPA ID
MCKESSON CHEMICAL COMPANY	SANTA DE SPRINGS	33.957639	-118.061068	
LA FREIGHTLINER INC.	WHITTIER	34.031397	-118.036799	
ANGELES CHEMICAL COMPANY	SANTA DE SPRINGS	33.958895	-118.061177	
KELLY PIPE	SANTA FE SPRINGS	33.925701	-118.062768	
TCE				
MC GRAW - EDISON	MONTEBELLO	33.997073	-118.126272	
CITY OF MONTEBELLO	MOPNTEBELLO	34.006858	-118.114512	
AT & SF RAILWAY CO.	PICO RIVERA	33.974111	-118.102366	
AIRWAY TRUCKING	MONTEBELLO	33.979053	-118.118967	
AMVAC CHEMICAL CORP.	COMMERCE	34.009835	-118.187943	
ANGELES CHEMICAL COMPANY	SANTA DE SPRINGS	33.958895	-118.061177	
ASHLAND CHEMICAL COMPANY	SANTA FE SPRINGS	33.940098	-118.050509	
DOWNEY GLASS COMPANY	COMMERCE	34.009998	-118.150347	
GENERAL FELT INDUSTRIES	PICO RIVERA	33.982352	-118.109573	
GUARDSMAN PRODUCTS INC.	SOUTH GATE	33.94179	-118.167674	
KELLY PIPE	SANTA FE SPRINGS	33.925701	-118.062768	
MCKESSON CHEMICAL COMPANY	SANTA DE SPRINGS	33.957639	-118.061068	
PENSKE TRUCK LEASING	MONTEBELLO	33.984566	-118.124371	
PILOT CHEMICAL COMPANY	SANTA FE SPRINGS	33.961691	-118.065817	
SINCLAIR PAINTS	COMMERCE	34.010857	-118.191056	
SOUTHWEST MACHINERY & PLA	MONTEBELLO	34.003494	-118.12262	
TORCO USA LUBRICANTS	SANTA FE SPRINGS	33.931787	-118.070607	
TOXICS SPRAY DUST INC.	SANTA FE SPRINGS	33.948941	-118.058032	
WASTE DISPOSAL INC.	SANTA FE SPRINGS	33.949336	-118.055774	
WESTERN GALVANIZING CORP.	SANTA FE SPRINGS	33.950689	-118.058268	
DAP INC / WILHOLD GLUES I	SANTA FE SPRINGS	33.963832	-118.078911	
CLAUDE P. HALL TRUCKING	MONTEBELLO	33.975816	-118.120705	

Cortese - CA List

Name	City	Latitude	Longitude	EPA ID
EAST WEST LINES INC.	MONTEBELLO	34.001887	-118.123769	
HALLIBURTION SERVICES	SANTA FE SPRINGS	33.919644	-118.062865	
FETTER'S TRANSPORTATION	SANTA FE SPRINGS	33.923456	-118.056991	
MCKESSON CHEMICAL COMPANY	SANTA DE SPRINGS	33.957639	-118.061068	
SOUTH PACIFIC STEEL	SANTA FE SPRINGS	33.949118	-118.05987	
FRANKLIN STEEL	SANTA FE SPRINGS	33.916747	-118.042611	
RYDER TRUCK RENTAL INC.	MONTEBELLO	34.000619	-118.120529	
CON-WAY WESTERN EXPRESS L	SANTA FE SPRINGS	33.932103	-118.056638	
POZAS BROS. TRUCKING CO.	SOUTH GATE	33.94234	-118.177163	
BEAR STATE AIR CONDITIONI	SANTA FE SPRINGS	33.90228	-118.050455	
SOUTHERN STEEL & SUPPLY C	SANTA FE SPRINGS	33.952569	-118.063594	
SHELDON TRUCKING CO. INC	LYNWOOD	33.920051	-118.181108	
CHEMCENTRAL CORPORATION	SANTA FE SPRINGS	33.905072	-118.045612	
PAUL'S TRANSMISSION	MONTEBELLO	34.0065	-118.108761	
YELLOW FREIGHT SYSTEMS IN	SANTA FE SPRINGS	33.939405	-118.069359	
NORWALK DEFENSE SUPPLY PR	NORWALK	33.89221	-118.071947	
FAST HAULING SERVICE	PICO RIVERA	33.978619	-118.111846	
NORTHWEST TRANSPORT SERVI	PICO RIVERA	33.969807	-118.104481	
MOTOR CARGO	PICO RIVERA	33.976647	-118.110284	
CITY OF SANTA FE SPRINGS	SANTA FE SPRINGS	33.946082	-118.082331	
PETRO BUILDERS INC	SANTA FE SPRINGS	33.938491	-118.050495	
BELMONT FIBERS	MONTEBELLO	33.97726	-118.119666	
KEDDAWAY TRUCK LINES	SANTA FE SPRINGS	33.921384	-118.057123	
CENTRAL INDUSTRIAL ENGINE	SANTA FE SPRINGS	33.929794	-118.056886	
GOODYEAR TIRE CENTER	PICO RIVERA	33.969522	-118.099116	
NEVILLE CHEMICAL COMPANY	SANTA FE SPGS	33.916817	-118.058501	
BROWN TRANSPORT COMPANY	MONTEBELLO	33.995842	-118.120356	

NFRAP

Name/City	Latitude/ Longitude	EPA ID	Site Incident Category	NPL Status	Lead Agency	Event Type	Federal Facility Docket
RANK = 1							
3 MILE RADIUS							
DCE							
BURDETT OXYGEN CO OF CA #1 SANTA FE SPRINGS	33.959836 -118.064815	CAD982359747	unknown	NOT ON NPL		Unknown	Agency Code ( )
COX WARDMAN OIL FIELD SANTA FE SPRINGS	33.941717 -118.069559	CAD982400269	unknown	NOT ON NPL		Unknown	Agency Code ( )
FOREMOST MCKESSON INC SANTA FE SPRINGS	33.957639 -118.061068	CAD060395753	unknown	NOT ON NPL		Unknown	Agency Code ( )
GENERAL DSPL CO SANTA FE SPRINGS	33.916695 -118.03717	CAD980735856	MILITARY RELATED	NOT ON NPL	FEDERAL ENFORCEM	Unknown	Agency Code ( )
KALICO LDFL #1 SANTA FE SPRINGS	33.924577 -118.057171	CAD981465289	unknown	NOT ON NPL		Unknown	Agency Code ( )
KALICO LDFL #2 SANTA FE SPRINGS	33.916472 -118.054002	CAD981669401	unknown	NOT ON NPL		Unknown	Agency Code ( )
KOBRA INC SANTA FE SPRINGS	33.922397 -118.057206	CAD981425069	unknown	NOT ON NPL		Unknown	Agency Code ( )
LIQUID AIR CORP SANTA FE SPRINGS	33.959772 -118.064826	CAD003312600	unknown	NOT ON NPL		Unknown	Agency Code ( )
MAGNA CORP SANTA FE SPRINGS	33.924676 -118.062784	CAD990666414	unknown	NOT ON NPL		Unknown	Agency Code ( )
MARATHON CARTAGE SANTA FE SPRINGS	33.916706 -118.039186	CAD980637821	unknown	NOT ON NPL		Unknown	Agency Code ( )
POLYMER CONCEPTS SANTA FE SPRINGS	33.916809 -118.057892	CA0001154897	unknown	NOT ON NPL		Unknown	Agency Code ( )
SANTA FE SPRINGS WASTEWATER DI SANTA FE SPRINGS	33.948934 -118.081872	CAD982360406	unknown	NOT ON NPL		Unknown	Agency Code ( )

NFRAP

Name/City	Latitude/ Longitude	EPA ID	Site Incident Category	NPL Status	Lead Agency	Event Type	Federal Facility Docket
STANKEVICH #1 NORWALK NORWALK	33.903506 -118.053276	CAD980883730	unknown	NOT ON NPL	FEDERAL ENFORCEM	Unknown	Agency Code ( )
STANKEVICH #2 SANTA FE SPRINGS SANTA FE SPRINGS	33.91679 -118.0631	CAD980883672	MILITARY RELATED	NOT ON NPL	FEDERAL ENFORCEM	Unknown	Agency Code ( )
UNITED STATES PRINTING INK CORP SANTA FE SPRINGS	33.899897 -118.038285	CAD083822346	unknown	NOT ON NPL		Unknown	Agency Code ( )
PCE							
FOREMOST MCKESSON INC MCKESS CITY OF COMMERCE	34.002755 -118.162846	CAD020745246	unknown	NOT ON NPL		Unknown	Agency Code ( )
GROW GROUP INC CONSUMER PROD MONTEBELLO	34.001672 -118.123674	CAD009380890	unknown	NOT ON NPL		Unknown	Agency Code ( )
GROW GROUP INC CONSUMER PROD CITY OF COMMERCE	33.994701 -118.135411	CAD085393080	unknown	NOT ON NPL		Unknown	Agency Code ( )
HECHT PROPERTIES CITY OF COMMERCE	33.982292 -118.161514	CAD981619786	unknown	NOT ON NPL		Unknown	Agency Code ( )
HEMPHILL SPRING CO CITY OF COMMERCE	34.008622 -118.18428	CAD008258121	unknown	NOT ON NPL		Unknown	Agency Code ( )
KING NEPTUNE BELL GARDENS	33.961349 -118.14662	CAD983623786	MILITARY RELATED	NOT ON NPL	FEDERAL ENFORCEM	Unknown	Agency Code ( )
LOS ANGELES COUNTY AGRICULTUR PICO RIVERA	33.971888 -118.106354	CAD000626077	unknown	NOT ON NPL		Unknown	Agency Code ( )
MAGNUS CO INC CITY OF COMMERCE	33.98205 -118.1697	CAD980636211	unknown	NOT ON NPL		Unknown	Agency Code ( )
PUREX CORP CAL WESTERN PLASTIC PICO RIVERA	33.986496 -118.10516	CAD980636377	unknown	NOT ON NPL		Unknown	Agency Code ( )
REYNOLDS ALUMINUM SUPPLY CO CITY OF COMMERCE	33.997088 -118.13934	CAD003134517	unknown	NOT ON NPL		Unknown	Agency Code ( )

NFRAP

Name/City	Latitude/ Longitude	EPA ID	Site Incident Category	NPL Status	Lead Agency	Event Type	Federal Facility Docket
TED HAMMETT PARAMOUNT	33.903601 -118.178437	CAD980636427	unknown	NOT ON NPL		Unknown	Agency Code ( )
TEPCO INC CITY OF COMMERCE	33.983627 -118.148868	CAD092530435	unknown	NOT ON NPL		Unknown	Agency Code ( )
THORLEY DOUG HEADERS CITY OF COMMERCE	33.980384 -118.127779	CAD083819847	unknown	NOT ON NPL		Unknown	Agency Code ( )
W C HARDESTY BELL GARDENS	33.954449 -118.158165	CAD981425184	unknown	NOT ON NPL		Unknown	Agency Code ( )
WESTLING ROGER INK CO. SOUTH GATE	33.951288 -118.178211	CAD983667908	unknown	NOT ON NPL		Unknown	Agency Code ( )
TCE							
CYRON COATINGS CO PARAMOUNT	33.890749 -118.161958	CAD072291776	unknown	NOT ON NPL		Unknown	Agency Code ( )
FOREMOST MCKESSON INC MCKESS CITY OF COMMERCE	34.002755 -118.162846	CAD020745246	unknown	NOT ON NPL		Unknown	Agency Code ( )
HECHT PROPERTIES CITY OF COMMERCE	33.982292 -118.161514	CAD981619786	unknown	NOT ON NPL		Unknown	Agency Code ( )
HEMPHILL SPRING CO CITY OF COMMERCE	34.008622 -118.18428	CAD008258121	unknown	NOT ON NPL		Unknown	Agency Code ( )
KING NEPTUNE BELL GARDENS	33.961349 -118.14662	CAD983623786	MILITARY RELATED	NOT ON NPL	FEDERAL ENFORCEM	Unknown	Agency Code ( )
MAGNUS CO INC CITY OF COMMERCE	33.98205 -118.1697	CAD980636211	unknown	NOT ON NPL		Unknown	Agency Code ( )
REYNOLDS ALUMINUM SUPPLY CO CITY OF COMMERCE	33.997088 -118.13934	CAD003134517	unknown	NOT ON NPL		Unknown	Agency Code ( )
TED HAMMETT PARAMOUNT	33.903601 -118.178437	CAD980636427	unknown	NOT ON NPL		Unknown	Agency Code ( )

NFRAP

Name/City	Latitude/ Longitude	EPA ID	Site Incident Category	NPL Status	Lead Agency	Event Type	Federal Facility Docket
TEPCO INC CITY OF COMMERCE	33.983627 -118.148868	CAD092530435	unknown	NOT ON NPL		Unknown	Agency Code ( )
THORLEY DOUG HEADERS CITY OF COMMERCE	33.980384 -118.127779	CAD083819847	unknown	NOT ON NPL		Unknown	Agency Code ( )
W C HARDESTY BELL GARDENS	33.954449 -118.158165	CAD981425184	unknown	NOT ON NPL		Unknown	Agency Code ( )
WESTLING ROGER INK CO. SOUTH GATE	33.951288 -118.178211	CAD983667908	unknown	NOT ON NPL		Unknown	Agency Code ( )
5 MILE RADIUS							
DCE							
KING NEPTUNE BELL GARDENS	33.961349 -118.14662	CAD983623786	MILITARY RELATED	NOT ON NPL	FEDERAL ENFORCEM	Unknown	Agency Code ( )
LOS ANGELES COUNTY AGRICULTUR PICO RIVERA	33.971888 -118.106354	CAD000626077	unknown	NOT ON NPL		Unknown	Agency Code ( )
PUREX CORP CAL WESTERN PLASTIC PICO RIVERA	33.986496 -118.10516	CAD980636377	unknown	NOT ON NPL		Unknown	Agency Code ( )
RIPPY FRED R INC WHITTIER	33.967759 -118.045196	CAD008277394	unknown	NOT ON NPL		Unknown	Agency Code ( )
THORLEY DOUG HEADERS CITY OF COMMERCE	33.980384 -118.127779	CAD083819847	unknown	NOT ON NPL		Unknown	Agency Code ( )
VACANT LOT, WHITTIER WHITTIER	33.968016 -118.0432	CAD983608548	unknown	NOT ON NPL		Unknown	Agency Code ( )
W C HARDESTY BELL GARDENS	33.954449 -118.158165	CAD981425184	unknown	NOT ON NPL		Unknown	Agency Code ( )
PCE							
BURDETT OXYGEN CO OF CA #1 SANTA FE SPRINGS	33.959836 -118.064815	CAD982359747	unknown	NOT ON NPL		Unknown	Agency Code ( )

NFRAP

Name/City	Latitude/ Longitude	EPA ID	Site Incident Category	NPL Status	Lead Agency	Event Type	Federal Facility Docket
COX WARDMAN OIL FIELD SANTA FE SPRINGS	33.941717 -118.069559	CAD982400269	unknown	NOT ON NPL		Unknown	Agency Code ( )
FOREMOST MCKESSON INC SANTA FE SPRINGS	33.957639 -118.061068	CAD060395753	unknown	NOT ON NPL		Unknown	Agency Code ( )
KALICO LDFL #1 SANTA FE SPRINGS	33.924577 -118.057171	CAD981465289	unknown	NOT ON NPL		Unknown	Agency Code ( )
KALICO LDFL #2 SANTA FE SPRINGS	33.916472 -118.054002	CAD981669401	unknown	NOT ON NPL		Unknown	Agency Code ( )
KOBRA INC SANTA FE SPRINGS	33.922397 -118.057206	CAD981425069	unknown	NOT ON NPL		Unknown	Agency Code ( )
LIQUID AIR CORP SANTA FE SPRINGS	33.959772 -118.064826	CAD003312600	unknown	NOT ON NPL		Unknown	Agency Code ( )
MAGNA CORP SANTA FE SPRINGS	33.924676 -118.062784	CAD990666414	unknown	NOT ON NPL		Unknown	Agency Code ( )
POLYMER CONCEPTS SANTA FE SPRINGS	33.916809 -118.057892	CA0001154897	unknown	NOT ON NPL		Unknown	Agency Code ( )
SANTA FE SPRINGS WASTEWATER DI SANTA FE SPRINGS	33.948934 -118.081872	CAD982360406	unknown	NOT ON NPL		Unknown	Agency Code ( )
STANKEVICH #1 NORWALK NORWALK	33.903506 -118.053276	CAD980883730	unknown	NOT ON NPL	FEDERAL ENFORCEM	Unknown	Agency Code ( )
STANKEVICH #2 SANTA FE SPRINGS SANTA FE SPRINGS	33.91679 -118.0631	CAD980883672	MILITARY RELATED	NOT ON NPL	FEDERAL ENFORCEM	Unknown	Agency Code ( )
WILLCO LDFL LYNWOOD	33.912766 -118.1825	CAD980884928	unknown	NOT ON NPL		Unknown	Agency Code ( )
TCE							
BURDETT OXYGEN CO OF CA #1 SANTA FE SPRINGS	33.959836 -118.064815	CAD982359747	unknown	NOT ON NPL		Unknown	Agency Code ( )

NFRAP

Name/City	Latitude/ Longitude	EPA ID	Site Incident Category	NPL Status	Lead Agency	Event Type	Federal Facility Docket
COX WARDMAN OIL FIELD SANTA FE SPRINGS	33.941717 -118.069559	CAD982400269	unknown	NOT ON NPL		Unknown	Agency Code ( )
FOREMOST MCKESSON INC SANTA FE SPRINGS	33.957639 -118.061068	CAD060395753	unknown	NOT ON NPL		Unknown	Agency Code ( )
GROW GROUP INC CONSUMER PROD CITY OF COMMERCE	33.994701 -118.135411	CAD085393080	unknown	NOT ON NPL		Unknown	Agency Code ( )
GROW GROUP INC CONSUMER PROD MONTEBELLO	34.001672 -118.123674	CAD009380890	unknown	NOT ON NPL		Unknown	Agency Code ( )
KALICO LDFL #1 SANTA FE SPRINGS	33.924577 -118.057171	CAD981465289	unknown	NOT ON NPL		Unknown	Agency Code ( )
KALICO LDFL #2 SANTA FE SPRINGS	33.916472 -118.054002	CAD981669401	unknown	NOT ON NPL		Unknown	Agency Code ( )
KOBRA INC SANTA FE SPRINGS	33.922397 -118.057206	CAD981425069	unknown	NOT ON NPL		Unknown	Agency Code ( )
LIQUID AIR CORP SANTA FE SPRINGS	33.959772 -118.064826	CAD003312600	unknown	NOT ON NPL		Unknown	Agency Code ( )
LOS ANGELES COUNTY AGRICULTUR PICO RIVERA	33.971888 -118.106354	CAD000626077	unknown	NOT ON NPL		Unknown	Agency Code ( )
MAGNA CORP SANTA FE SPRINGS	33.924676 -118.062784	CAD990666414	unknown	NOT ON NPL		Unknown	Agency Code ( )
POLYMER CONCEPTS SANTA FE SPRINGS	33.916809 -118.057892	CA0001154897	unknown	NOT ON NPL		Unknown	Agency Code ( )
PUREX CORP CAL WESTERN PLASTIC PICO RIVERA	33.986496 -118.10516	CAD980636377	unknown	NOT ON NPL		Unknown	Agency Code ( )
SANTA FE SPRINGS WASTEWATER DI SANTA FE SPRINGS	33.948934 -118.081872	CAD982360406	unknown	NOT ON NPL		Unknown	Agency Code ( )
STANKEVICH #1 NORWALK NORWALK	33.903506 -118.053276	CAD980883730	unknown	NOT ON NPL	FEDERAL ENFORCEM	Unknown	Agency Code ( )

NFRAP

Name/City	Latitude/ Longitude	EPA ID	Site Incident Category	NPL Status	Lead Agency	Event Type	Federal Facility Docket
STANKEVICH #2 SANTA FE SPRINGS SANTA FE SPRINGS	33.91679 -118.0631	CAD980883672	MILITARY RELATED	NOT ON NPL	FEDERAL ENFORCEM	Unknown	Agency Code ( )
WILLCO LDFL LYNWOOD	33.912766 -118.1825	CAD980884928	unknown	NOT ON NPL		Unknown	Agency Code ( )

NFRAP

Name/City	Latitude/ Longitude	EPA ID	Site Incident Category	NPL Status	Lead Agency	Event Type	Federal Facility Docket
RANK = 2							
3 MILE RADIUS							
DCE							
BELL PETROLEUM SANTA FE SPRINGS	33.950678 -118.068978	CAD980893317	unknown	NOT ON NPL		Unknown	Agency Code ( )
BROWN PACIFIC WIRE SANTA FE SPRINGS	33.905182 -118.038742	CAD044052801	unknown	NOT ON NPL		Unknown	Agency Code ( )
DICE RD & LOS NIETOS RD DUMP SANTA FE SPRINGS	33.955129 -118.066217	CAD980884860	unknown	NOT ON NPL		Unknown	Agency Code ( )
ELECTRO-CAL PLATING CO SANTA FE SPRINGS	33.915094 -118.037162	CAT080014541	unknown	NOT ON NPL		Unknown	Agency Code ( )
FINE LINE PAINT CORP SANTA FE SPRINGS	33.953655 -118.065167	CAD008263048	unknown	NOT ON NPL		Unknown	Agency Code ( )
GENERAL PETROLEUM CO #3 NORWALK	33.931316 -118.080969	CAD980892483	unknown	NOT ON NPL		Unknown	Agency Code ( )
GOLDEN WEST REFINING CO SANTA FE SPRINGS	33.909701 -118.042885	CAD051485043	unknown	NOT ON NPL		Unknown	Agency Code ( )
LARWIL CONSULTANTS/PLATING OPE SANTA FE SPRINGS	33.941662 -118.071667	CAD982400459	unknown	NOT ON NPL		Unknown	Agency Code ( )
LIFE PAINT CO SANTA FE SPRINGS	33.920782 -118.055556	CAD008364788	unknown	NOT ON NPL		Unknown	Agency Code ( )
LOS ANGELES BY-PRODUCTS SANTA FE SPRINGS	33.951981 -118.071611	CAD980893655	unknown	NOT ON NPL		Unknown	Agency Code ( )
LOS NIETOS DUMP SANTA FE SPRINGS	33.943509 -118.050389	CAD980636385	unknown	NOT ON NPL		Unknown	Agency Code ( )
MCKESSON CHEM CO SANTA FE SPRINGS	33.956235 -118.073702	CAD000633313	unknown	NOT ON NPL		Unknown	Agency Code ( )

NFRAP

Name/City	Latitude/ Longitude	EPA ID	Site Incident Category	NPL Status	Lead Agency	Event Type	Federal Facility Docket
MOBIL OIL CORP CHANSLOR DIV SANTA FE SPRINGS	33.936389 -118.054435	CAD028736833	unknown	NOT ON NPL		Unknown	Agency Code ( )
PEACOCK AEROSPACE INC. NORWALK	33.926272 -118.105626	CAD057352403	unknown	NOT ON NPL		Unknown	Agency Code ( )
PILOT CHEM CO SANTA FE SPRINGS	33.961691 -118.065817	CAD008287823	unknown	NOT ON NPL		Unknown	Agency Code ( )
PLATE SHOP THE SANTA FE SPRINGS	33.937499 -118.065215	CAD038195590	unknown	NOT ON NPL		Unknown	Agency Code ( )
SHAMROCK TIRE & CHROME SANTA FE SPRINGS	33.942916 -118.071704	CAD981419203	unknown	NOT ON NPL		Unknown	Agency Code ( )
SO CA CHEM CO INC SANTA FE SPRINGS	33.95954 -118.065031	CAD008488025	unknown	NOT ON NPL		Unknown	Agency Code ( )
SONIC PLATING CO INC SANTA FE SPRINGS	33.945599 -118.053504	CAD008489981	unknown	NOT ON NPL		Unknown	Agency Code ( )
WEST BENT BOLT SANTA FE SPRINGS	33.962896 -118.064927	CAD004295572	unknown	NOT ON NPL		Unknown	Agency Code ( )
WHITTIER PLATTING CO INC SANTA FE SPRINGS	33.95611 -118.073503	CAD008495129	unknown	NOT ON NPL		Unknown	Agency Code ( )
PCE							
ARCO VINVALE REF SOUTH GATE	33.952969 -118.163307	CAD081782583	unknown	NOT ON NPL		Unknown	Agency Code ( )
ARTISTIC BRASS SOUTH GATE	33.956523 -118.196371	CAD043080241	unknown	NOT ON NPL		Unknown	Agency Code ( )
BAKER CASTOR OIL CITY OF COMMERCE	33.981469 -118.164447	CAD980636203	unknown	NOT ON NPL		Unknown	Agency Code ( )
CALIFORNIA ALABAMA PIPE CO SOUTH GATE	33.945719 -118.175091	CAD980636302	unknown	NOT ON NPL		Unknown	Agency Code ( )

NFRAP

Name/City	Latitude/ Longitude	EPA ID	Site Incident Category	NPL Status	Lead Agency	Event Type	Federal Facility Docket
CHEM-NICKEL CO INC SOUTH GATE	33.958684 -118.194602	CAD008337941	unknown	NOT ON NPL		Unknown	Agency Code ( )
CHROME NICKEL PLATING INC LYNWOOD	33.937686 -118.221559	CAD008336273	unknown	NOT ON NPL		Unknown	Agency Code ( )
COMMERCE REFUSE TO ENERGY COMMERCE	33.996533 -118.150724	CAD983571142	unknown	NOT ON NPL		Unknown	Agency Code ( )
CONTINENTAL CAN CO USA PLT 442 CITY OF COMMERCE	34.017351 -118.1493	CAT000624718	unknown	NOT ON NPL		Unknown	Agency Code ( )
GENERAL PETROLEUM CO #3 NORWALK	33.931316 -118.080969	CAD980892483	unknown	NOT ON NPL		Unknown	Agency Code ( )
GMC - GM ASSEMBLY DIV SOUTH GAT SOUTH GATE	33.946115 -118.222114	CAD008295719	unknown	NOT ON NPL		Unknown	Agency Code ( )
LUBRICATION CORP. OF AMERICA CITY OF COMMERCE	34.008498 -118.184608	CAD981633084	unknown	NOT ON NPL		Unknown	Agency Code ( )
MACLEOD METALS COMPANY SOUTH GATE	33.947925 -118.177492	CAD983667916	unknown	NOT ON NPL		Unknown	Agency Code ( )
PACIFIC TUBE CO CITY OF COMMERCE	34.006939 -118.148471	CAD008383523	unknown	NOT ON NPL		Unknown	Agency Code ( )
PEACOCK AEROSPACE INC. NORWALK	33.926272 -118.105626	CAD057352403	unknown	NOT ON NPL		Unknown	Agency Code ( )
SOUTHLAND OIL INC RANDOLPH REF CITY OF COMMERCE	33.97957 -118.163298	CAT080012685	unknown	NOT ON NPL		Unknown	Agency Code ( )
SOUTHWEST FOUNDRIES PARAMOUNT	33.903526 -118.163982	CAD980886840	unknown	NOT ON NPL		Unknown	Agency Code ( )
WESTERN STATES CHEMICAL SOUTH GATE	33.953353 -118.19412	CAD983667890	unknown	NOT ON NPL		Unknown	Agency Code ( )

NFRAP

Name/City	Latitude/ Longitude	EPA ID	Site Incident Category	NPL Status	Lead Agency	Event Type	Federal Facility Docket
TCE							
ARCO VINVALE REF SOUTH GATE	33.952969 -118.163307	CAD081782583	unknown	NOT ON NPL		Unknown	Agency Code ( )
ARTISTIC BRASS SOUTH GATE	33.956523 -118.196371	CAD043080241	unknown	NOT ON NPL		Unknown	Agency Code ( )
AUTO-LITE BATTERY CORP PARAMOUNT	33.896333 -118.164402	CAD008353021	unknown	NOT ON NPL		Unknown	Agency Code ( )
BAKER CASTOR OIL CITY OF COMMERCE	33.981469 -118.164447	CAD980636203	unknown	NOT ON NPL		Unknown	Agency Code ( )
CALIFORNIA ALABAMA PIPE CO SOUTH GATE	33.945719 -118.175091	CAD980636302	unknown	NOT ON NPL		Unknown	Agency Code ( )
CHEM-NICKEL CO INC SOUTH GATE	33.958684 -118.194602	CAD008337941	unknown	NOT ON NPL		Unknown	Agency Code ( )
COMMERCE REFUSE TO ENERGY COMMERCE	33.996533 -118.150724	CAD983571142	unknown	NOT ON NPL		Unknown	Agency Code ( )
GENERAL PETROLEUM CO #3 NORWALK	33.931316 -118.080969	CAD980892483	unknown	NOT ON NPL		Unknown	Agency Code ( )
GLOBE FABRICATORS INC PARAMOUNT	33.890914 -118.163191	CAD980889067	unknown	NOT ON NPL		Unknown	Agency Code ( )
GMC - GM ASSEMBLY DIV SOUTH GAT SOUTH GATE	33.946115 -118.222114	CAD008295719	unknown	NOT ON NPL		Unknown	Agency Code ( )
LUBRICATION CORP. OF AMERICA CITY OF COMMERCE	34.008498 -118.184608	CAD981633084	unknown	NOT ON NPL		Unknown	Agency Code ( )
MACLEOD METALS COMPANY SOUTH GATE	33.947925 -118.177492	CAD983667916	unknown	NOT ON NPL		Unknown	Agency Code ( )
PARAMOUNT REF DOUGLAS OIL CO O PARAMOUNT	33.89996 -118.150432	CAD008371098	unknown	NOT ON NPL		Unknown	Agency Code ( )

NFRAP

Name/City	Latitude/ Longitude	EPA ID	Site Incident Category	NPL Status	Lead Agency	Event Type	Federal Facility Docket
PEACOCK AEROSPACE INC. NORWALK	33.926272 -118.105626	CAD057352403	unknown	NOT ON NPL		Unknown	Agency Code ( )
SOUTHLAND OIL INC RANDOLPH REF CITY OF COMMERCE	33.97957 -118.163298	CAT080012685	unknown	NOT ON NPL		Unknown	Agency Code ( )
SOUTHWEST FOUNDRIES PARAMOUNT	33.903526 -118.163982	CAD980886840	unknown	NOT ON NPL		Unknown	Agency Code ( )
SUPERIOR PLASTICS PARAMOUNT	33.891033 -118.169836	CAD008475493	unknown	NOT ON NPL		Unknown	Agency Code ( )
US LUBRICANTS PARAMOUNT	33.892479 -118.16576	CAD981413818	unknown	NOT ON NPL		Unknown	Agency Code ( )
WALKERS AIR BRAKE EXCHANGE INC PARAMOUNT	33.894298 -118.164436	CAD059216150	unknown	NOT ON NPL		Unknown	Agency Code ( )
WESTERN STATES CHEMICAL SOUTH GATE	33.953353 -118.19412	CAD983667890	unknown	NOT ON NPL		Unknown	Agency Code ( )
5 MILE RADIUS							
DCE							
CAL WESTERN PAINT CORP SANTA FE SPRINGS	33.964418 -118.064267	CAD008300717	unknown	NOT ON NPL		Unknown	Agency Code ( )
HUGHES AIRCRAFT CO. SANTA FE SPRINGS	33.899912 -118.028283	CAD981451644	unknown	NOT ON NPL		Unknown	Agency Code ( )
MODINE MFG CO WHITTIER	33.975916 -118.046456	CAD008323164	unknown	NOT ON NPL		Unknown	Agency Code ( )
PARAMOUNT REF DOUGLAS OIL CO O PARAMOUNT	33.89996 -118.150432	CAD008371098	unknown	NOT ON NPL		Unknown	Agency Code ( )
SOUTHWEST FOUNDRIES PARAMOUNT	33.903526 -118.163982	CAD980886840	unknown	NOT ON NPL		Unknown	Agency Code ( )
WASHINGTON PLATING INC WHITTIER	33.978049 -118.0461	CAD008493322	unknown	NOT ON NPL		Unknown	Agency Code ( )

NFRAP

Name/City	Latitude/ Longitude	EPA ID	Site Incident Category	NPL Status	Lead Agency	Event Type	Federal Facility Docket
WESTERN SCREW PRODUCTS SANTA FE SPRINGS	33.964355 -118.063496	CAD981401706	unknown	NOT ON NPL		Unknown	Agency Code ( )
WHITTIER PROPEL WHITTIER	33.982575 -118.046699	CAD982028953	MILITARY RELATED	NOT ON NPL	FEDERAL ENFORCEM	Unknown	Agency Code ( )
PCE							
BELL PETROLEUM SANTA FE SPRINGS	33.950678 -118.068978	CAD980893317	unknown	NOT ON NPL		Unknown	Agency Code ( )
CAL WESTERN PAINT CORP SANTA FE SPRINGS	33.964418 -118.064267	CAD008300717	unknown	NOT ON NPL		Unknown	Agency Code ( )
DICE RD & LOS NIETOS RD DUMP SANTA FE SPRINGS	33.955129 -118.066217	CAD980884860	unknown	NOT ON NPL		Unknown	Agency Code ( )
FINE LINE PAINT CORP SANTA FE SPRINGS	33.953655 -118.065167	CAD008263048	unknown	NOT ON NPL		Unknown	Agency Code ( )
GOLDEN WEST REFINING CO SANTA FE SPRINGS	33.909701 -118.042885	CAD051485043	unknown	NOT ON NPL		Unknown	Agency Code ( )
LA FRIEGHLINER INC WHITTIER	34.031397 -118.036799	CAD981423700	unknown	NOT ON NPL		Unknown	Agency Code ( )
LARWIL CONSULTANTS/PLATING OPE SANTA FE SPRINGS	33.941662 -118.071667	CAD982400459	unknown	NOT ON NPL		Unknown	Agency Code ( )
LIFE PAINT CO SANTA FE SPRINGS	33.920782 -118.055556	CAD008364788	unknown	NOT ON NPL		Unknown	Agency Code ( )
LOS ANGELES BY-PRODUCTS SANTA FE SPRINGS	33.951981 -118.071611	CAD980893655	unknown	NOT ON NPL		Unknown	Agency Code ( )
LOS NIETOS DUMP SANTA FE SPRINGS	33.943509 -118.050389	CAD980636385	unknown	NOT ON NPL		Unknown	Agency Code ( )
MCKESSON CHEM CO SANTA FE SPRINGS	33.956235 -118.073702	CAD000633313	unknown	NOT ON NPL		Unknown	Agency Code ( )

NFRAP

Name/City	Latitude/ Longitude	EPA ID	Site Incident Category	NPL Status	Lead Agency	Event Type	Federal Facility Docket
MOBIL OIL CORP CHANSLOR DIV SANTA FE SPRINGS	33.936389 -118.054435	CAD028736833	unknown	NOT ON NPL		Unknown	Agency Code ( )
PILOT CHEM CO SANTA FE SPRINGS	33.961691 -118.065817	CAD008287823	unknown	NOT ON NPL		Unknown	Agency Code ( )
PLATE SHOP THE SANTA FE SPRINGS	33.937499 -118.065215	CAD038195590	unknown	NOT ON NPL		Unknown	Agency Code ( )
ROSENS ELECTRICAL EQUIPMENT PICO RIVERA	34.004893 -118.091336	CAD028915635	unknown	NOT ON NPL		Unknown	Agency Code ( )
SHAMROCK TIRE & CHROME SANTA FE SPRINGS	33.942916 -118.071704	CAD981419203	unknown	NOT ON NPL		Unknown	Agency Code ( )
SO CA CHEM CO INC SANTA FE SPRINGS	33.95954 -118.065031	CAD008488025	unknown	NOT ON NPL		Unknown	Agency Code ( )
SONIC PLATING CO INC SANTA FE SPRINGS	33.945599 -118.053504	CAD008489981	unknown	NOT ON NPL		Unknown	Agency Code ( )
WEST BENT BOLT SANTA FE SPRINGS	33.962896 -118.064927	CAD004295572	unknown	NOT ON NPL		Unknown	Agency Code ( )
WESTERN SCREW PRODUCTS SANTA FE SPRINGS	33.964355 -118.063496	CAD981401706	unknown	NOT ON NPL		Unknown	Agency Code ( )
WHITTIER PLATTING CO INC SANTA FE SPRINGS	33.95611 -118.073503	CAD008495129	unknown	NOT ON NPL		Unknown	Agency Code ( )
TCE							
BELL PETROLEUM SANTA FE SPRINGS	33.950678 -118.068978	CAD980893317	unknown	NOT ON NPL		Unknown	Agency Code ( )
CAL WESTERN PAINT CORP SANTA FE SPRINGS	33.964418 -118.064267	CAD008300717	unknown	NOT ON NPL		Unknown	Agency Code ( )
CONTINENTAL CAN CO USA PLT 442 CITY OF COMMERCE	34.017351 -118.1493	CAT000624718	unknown	NOT ON NPL		Unknown	Agency Code ( )

NFRAP

Name/City	Latitude/ Longitude	EPA ID	Site Incident Category	NPL Status	Lead Agency	Event Type	Federal Facility Docket
DEFENSE FUEL SUPPORT POINT NOR NORWALK	33.89221 -118.071947	CA8971524360	unknown	NOT ON NPL		Unknown	Agency Code ( )
DICE RD & LOS NIETOS RD DUMP SANTA FE SPRINGS	33.955129 -118.066217	CAD980884860	unknown	NOT ON NPL		Unknown	Agency Code ( )
FINE LINE PAINT CORP SANTA FE SPRINGS	33.953655 -118.065167	CAD008263048	unknown	NOT ON NPL		Unknown	Agency Code ( )
GOLDEN WEST REFINING CO SANTA FE SPRINGS	33.909701 -118.042885	CAD051485043	unknown	NOT ON NPL		Unknown	Agency Code ( )
LARWIL CONSULTANTS/PLATING OPE SANTA FE SPRINGS	33.941662 -118.071667	CAD982400459	unknown	NOT ON NPL		Unknown	Agency Code ( )
LIFE PAINT CO SANTA FE SPRINGS	33.920782 -118.055556	CAD008364788	unknown	NOT ON NPL		Unknown	Agency Code ( )
LOS ANGELES BY-PRODUCTS SANTA FE SPRINGS	33.951981 -118.071611	CAD980893655	unknown	NOT ON NPL		Unknown	Agency Code ( )
LOS NIETOS DUMP SANTA FE SPRINGS	33.943509 -118.050389	CAD980636385	unknown	NOT ON NPL		Unknown	Agency Code ( )
MCKESSON CHEM CO SANTA FE SPRINGS	33.956235 -118.073702	CAD000633313	unknown	NOT ON NPL		Unknown	Agency Code ( )
MOBIL OIL CORP CHANSLOR DIV SANTA FE SPRINGS	33.936389 -118.054435	CAD028736833	unknown	NOT ON NPL		Unknown	Agency Code ( )
PACIFIC TUBE CO CITY OF COMMERCE	34.006939 -118.148471	CAD008383523	unknown	NOT ON NPL		Unknown	Agency Code ( )
PILOT CHEM CO SANTA FE SPRINGS	33.961691 -118.065817	CAD008287823	unknown	NOT ON NPL		Unknown	Agency Code ( )
PLATE SHOP THE SANTA FE SPRINGS	33.937499 -118.065215	CAD038195590	unknown	NOT ON NPL		Unknown	Agency Code ( )
SHAMROCK TIRE & CHROME SANTA FE SPRINGS	33.942916 -118.071704	CAD981419203	unknown	NOT ON NPL		Unknown	Agency Code ( )

NFRAP

Name/City	Latitude/ Longitude	EPA ID	Site Incident Category	NPL Status	Lead Agency	Event Type	Federal Facility Docket
SO CA CHEM CO INC SANTA FE SPRINGS	33.95954 -118.065031	CAD008488025	unknown	NOT ON NPL		Unknown	Agency Code ( )
SONIC PLATING CO INC SANTA FE SPRINGS	33.945599 -118.053504	CAD008489981	unknown	NOT ON NPL		Unknown	Agency Code ( )
WEST BENT BOLT SANTA FE SPRINGS	33.962896 -118.064927	CAD004295572	unknown	NOT ON NPL		Unknown	Agency Code ( )
WESTERN SCREW PRODUCTS SANTA FE SPRINGS	33.964355 -118.063496	CAD981401706	unknown	NOT ON NPL		Unknown	Agency Code ( )
WHITTIER PLATTING CO INC SANTA FE SPRINGS	33.95611 -118.073503	CAD008495129	unknown	NOT ON NPL		Unknown	Agency Code ( )

NFRAP

Name/City	Latitude/ Longitude	EPA ID	Site Incident Category	NPL Status	Lead Agency	Event Type	Federal Facility Docket
RANK = 3							
3 MILE RADIUS							
DCE							
ASHLAND CHEM CO SANTA FE SPRINGS	33.940098 -118.050509	CAD044061422	unknown	NOT ON NPL		Unknown	Agency Code ( )
CALIFORNIA INDUSTRIAL PRODS INC SANTA FE SPRINGS	33.926896 -118.054201	CAD050797679	unknown	NOT ON NPL		Unknown	Agency Code ( )
DIVERSEY WYANDOTTE CORP SANTA FE SPRINGS	33.958404 -118.065211	CAD046455747	unknown	NOT ON NPL		Unknown	Agency Code ( )
PCE							
DIVERSEY CHEM DIV OF DIVERSEY C SOUTH GATE	33.929882 -118.168117	CAD980817076	unknown	NOT ON NPL		Unknown	Agency Code ( )
TCE							
DIVERSEY CHEM DIV OF DIVERSEY C SOUTH GATE	33.929882 -118.168117	CAD980817076	unknown	NOT ON NPL		Unknown	Agency Code ( )
5 MILE RADIUS							
DCE							
DIVERSEY CHEM DIV OF DIVERSEY C SOUTH GATE	33.929882 -118.168117	CAD980817076	unknown	NOT ON NPL		Unknown	Agency Code ( )
PCE							
ASHLAND CHEM CO SANTA FE SPRINGS	33.940098 -118.050509	CAD044061422	unknown	NOT ON NPL		Unknown	Agency Code ( )
CALIFORNIA INDUSTRIAL PRODS INC SANTA FE SPRINGS	33.926896 -118.054201	CAD050797679	unknown	NOT ON NPL		Unknown	Agency Code ( )
DIVERSEY WYANDOTTE CORP SANTA FE SPRINGS	33.958404 -118.065211	CAD046455747	unknown	NOT ON NPL		Unknown	Agency Code ( )

NFRAP

Name/City	Latitude/ Longitude	EPA ID	Site Incident Category	NPL Status	Lead Agency	Event Type	Federal Facility Docket
TCE							
ASHLAND CHEM CO SANTA FE SPRINGS	33.940098 -118.050509	CAD044061422	unknown	NOT ON NPL		Unknown	Agency Code ( )
CALIFORNIA INDUSTRIAL PRODS INC SANTA FE SPRINGS	33.926896 -118.054201	CAD050797679	unknown	NOT ON NPL		Unknown	Agency Code ( )
DIVERSEY WYANDOTTE CORP SANTA FE SPRINGS	33.958404 -118.065211	CAD046455747	unknown	NOT ON NPL		Unknown	Agency Code ( )

National Priority List

Name/City	EPA ID	Site Incident Category	NPL Status	Lead Agency	Event Type	Federal Facility Docket
RANK = 2						
3 MILE RADIUS						
DCE						
WASTE DISPOSAL INC SANTA FE SPRINGS	CAD980884357	unknown	UNKNOWN		Unknown	Agency Code ( )
PCE						
COOPER DRUM CO. SOUTH GATE	CAD055753370	unknown	UNKNOWN		Unknown	Agency Code ( )
TCE						
COOPER DRUM CO. SOUTH GATE	CAD055753370	unknown	UNKNOWN		Unknown	Agency Code ( )
5 MILE RADIUS						
PCE						
WASTE DISPOSAL INC SANTA FE SPRINGS	CAD980884357	unknown	UNKNOWN		Unknown	Agency Code ( )
TCE						
WASTE DISPOSAL INC SANTA FE SPRINGS	CAD980884357	unknown	UNKNOWN		Unknown	Agency Code ( )

CERCLIS

Name/City	Latitude/ Longitude	EPA ID	Site Incident Category	NPL Status	Lead Agency	Event Type	Federal Facility Docket
RANK = 1							
3 MILE RADIUS							
DCE							
POWERINE OIL CO SANTA FE SPRINGS	33.931618 -118.068344	CAD008383291	unknown	NOT ON NPL		Unknown	Agency Code ( )
RED PHOSPHOROUS SITE DOWNEY	33.928382 -118.128067	CAD983668856	MILITARY RELATED	NOT ON NPL	FEDERAL ENFORCEM	Unknown	Agency Code ( )
MOBIL OIL CORP. SANTA FE	33.939257 -118.071892	CA0000024554	unknown	NOT ON NPL		Unknown	Agency Code ( )
PARKER HANNIFIN SANTE FE SPRINGS	33.963362 -118.064421	CAD981973357	unknown	NOT ON NPL		Unknown	Agency Code ( )
PCE							
RED PHOSPHOROUS SITE DOWNEY	33.928382 -118.128067	CAD983668856	MILITARY RELATED	NOT ON NPL	FEDERAL ENFORCEM	Unknown	Agency Code ( )
W.R. GRACE CO. SOUTH GATE	33.946736 -118.178456	CAD059221952	unknown	NOT ON NPL		Unknown	Agency Code ( )
M&T -SUBSIDIARY OF ELF ACQUITAI PICO RIVERA	33.9816 -118.1081	CAD983566746	unknown	SITE IS PART OF		Unknown	Agency Code ( )
JERVIS B. WEBB CO. SOUTH GATE	33.947972 -118.177443	CAD008339467	unknown	NOT ON NPL		Unknown	Agency Code ( )
SOUTHERN CALIFORNIA GAS CO. PICO RIVERA	33.967974 -118.105455	CAT000625137	unknown	NOT ON NPL		Unknown	Agency Code ( )
CROWN ZELLERBACH CORPORATION CITY OF COMMERCE	33.996642 -118.151055	CAT000623959	unknown	NOT ON NPL		Unknown	Agency Code ( )
TCE							
W.R. GRACE CO. SOUTH GATE	33.946736 -118.178456	CAD059221952	unknown	NOT ON NPL		Unknown	Agency Code ( )

CERCLIS

Name/City	Latitude/ Longitude	EPA ID	Site Incident Category	NPL Status	Lead Agency	Event Type	Federal Facility Docket
CROWN ZELLERBACH CORPORATION CITY OF COMMERCE	33.996642 -118.151055	CAT000623959	unknown	NOT ON NPL		Unknown	Agency Code ( )
RED PHOSPHOROUS SITE DOWNEY	33.928382 -118.128067	CAD983668856	MILITARY RELATED	NOT ON NPL	FEDERAL ENFORCEM	Unknown	Agency Code ( )
JERVIS B. WEBB CO. SOUTH GATE	33.947972 -118.177443	CAD008339467	unknown	NOT ON NPL		Unknown	Agency Code ( )
5 MILE RADIUS							
DCE							
SOUTHERN CALIFORNIA GAS CO. PICO RIVERA	33.967974 -118.105455	CAT000625137	unknown	NOT ON NPL		Unknown	Agency Code ( )
M&T -SUBSIDIARY OF ELF ACQUITAI PICO RIVERA	33.9816 -118.1081	CAD983566746	unknown	SITE IS PART OF		Unknown	Agency Code ( )
PCE							
PARKER HANNIFIN SANTE FE SPRINGS	33.963362 -118.064421	CAD981973357	unknown	NOT ON NPL		Unknown	Agency Code ( )
MOBIL OIL CORP. SANTA FE	33.939257 -118.071892	CA0000024554	unknown	NOT ON NPL		Unknown	Agency Code ( )
DOLCO PACKAGING PLANT PICO RIVERA	34.005065 -118.091736	CAD982050601	unknown	SITE IS PART OF		Unknown	Agency Code ( )
POWERINE OIL CO SANTA FE SPRINGS	33.931618 -118.068344	CAD008383291	unknown	NOT ON NPL		Unknown	Agency Code ( )
TCE							
PARKER HANNIFIN SANTE FE SPRINGS	33.963362 -118.064421	CAD981973357	unknown	NOT ON NPL		Unknown	Agency Code ( )
POWERINE OIL CO SANTA FE SPRINGS	33.931618 -118.068344	CAD008383291	unknown	NOT ON NPL		Unknown	Agency Code ( )
SOUTHERN CALIFORNIA GAS CO. PICO RIVERA	33.967974 -118.105455	CAT000625137	unknown	NOT ON NPL		Unknown	Agency Code ( )

CERCLIS

Name/City	Latitude/ Longitude	EPA ID	Site Incident Category	NPL Status	Lead Agency	Event Type	Federal Facility Docket
M&T -SUBSIDIARY OF ELF ACQUITAI PICO RIVERA	33.9816 -118.1081	CAD983566746	unknown	SITE IS PART OF		Unknown	Agency Code ( )
MOBIL OIL CORP. SANTA FE	33.939257 -118.071892	CA0000024554	unknown	NOT ON NPL		Unknown	Agency Code ( )

CERCLIS

Name/City	Latitude/ Longitude	EPA ID	Site Incident Category	NPL Status	Lead Agency	Event Type	Federal Facility Docket
RANK = 2							
3 MILE RADIUS							
DCE							
METRO DIESEL INJECTION SANTA FE SPRINGS	33.949347 -118.05862	CAD982522369	unknown	NOT ON NPL		Unknown	Agency Code ( )
NEVILLE CHEM CO SANTA FE SPRINGS	33.916817 -118.058501	CAD008362758	unknown	NOT ON NPL	FEDERAL ENFORCEM	Unknown	Agency Code ( )
NORWALK DUMP SANTA FE SPRINGS	33.916869 -118.03772	CAD980636369	unknown	NOT ON NPL		Unknown	Agency Code ( )
WASTE DISPOSAL, INC SANTA FE SPRINGS	33.949336 -118.055774	CAD980884357	unknown	CURRENTLY ON FIN	FEDERAL ENFORCEM	Unknown	Agency Code ( )
PCE							
STAUFFER CHEM CO SOUTH GATE	33.957477 -118.187145	CAD008353211	unknown	NOT ON NPL		Unknown	Agency Code ( )
J&S CHROME PLATING BELL GARDENS	33.966886 -118.153088	CAD982400343	unknown	NOT ON NPL		Unknown	Agency Code ( )
REISNER METALS SOUTH GATE	33.951363 -118.174463	CAD008384307	unknown	NOT ON NPL		Unknown	Agency Code ( )
WESTERN LEAD PRODUCTS COMPAN COMMERCE	34.006332 -118.177804	CA0001368158	unknown	NOT ON NPL		Unknown	Agency Code ( )
CHROME CRANKSHAFT BELL GARDENS	33.9656 -118.140865	CAD055780167	unknown	NOT ON NPL		Unknown	Agency Code ( )
LOS ANGELES CHEMICAL CO. SOUTH GATE	33.957712 -118.187769	CAD008287732	unknown	NOT ON NPL		Unknown	Agency Code ( )
FIRESTONE TIRE & RUBBER COMPAN SOUTH GATE	33.956678 -118.225336	CAD008375776	unknown	NOT ON NPL		Unknown	Agency Code ( )
KUSTOM FIT HI-TECH SEATING PROD SOUTH GATE	33.949586 -118.181232	CAD983576190	unknown	NOT ON NPL		Unknown	Agency Code ( )

CERCLIS

Name/City	Latitude/ Longitude	EPA ID	Site Incident Category	NPL Status	Lead Agency	Event Type	Federal Facility Docket
ANADITE INC. SOUTH GATE	33.9324 -118.166342	CAD008286551	unknown	NOT ON NPL		Unknown	Agency Code ( )
BELL ORGANIZATIONAL MAINTENANC BELL	33.998149 -118.174007	CAD981368913	unknown	NOT ON NPL		Unknown	Agency Code ( )
TCE							
STAUFFER CHEM CO SOUTH GATE	33.957477 -118.187145	CAD008353211	unknown	NOT ON NPL		Unknown	Agency Code ( )
KUSTOM FIT HI-TECH SEATING PROD SOUTH GATE	33.949586 -118.181232	CAD983576190	unknown	NOT ON NPL		Unknown	Agency Code ( )
CHROME CRANKSHAFT BELL GARDENS	33.9656 -118.140865	CAD055780167	unknown	NOT ON NPL		Unknown	Agency Code ( )
WESTERN LEAD PRODUCTS COMPAN COMMERCE	34.006332 -118.177804	CA0001368158	unknown	NOT ON NPL		Unknown	Agency Code ( )
BELL ORGANIZATIONAL MAINTENANC BELL	33.998149 -118.174007	CAD981368913	unknown	NOT ON NPL		Unknown	Agency Code ( )
REISNER METALS SOUTH GATE	33.951363 -118.174463	CAD008384307	unknown	NOT ON NPL		Unknown	Agency Code ( )
J&S CHROME PLATING BELL GARDENS	33.966886 -118.153088	CAD982400343	unknown	NOT ON NPL		Unknown	Agency Code ( )
LOS ANGELES CHEMICAL CO. SOUTH GATE	33.957712 -118.187769	CAD008287732	unknown	NOT ON NPL		Unknown	Agency Code ( )
FIRESTONE TIRE & RUBBER COMPAN SOUTH GATE	33.956678 -118.225336	CAD008375776	unknown	NOT ON NPL		Unknown	Agency Code ( )
ANADITE INC. SOUTH GATE	33.9324 -118.166342	CAD008286551	unknown	NOT ON NPL		Unknown	Agency Code ( )
5 MILE RADIUS							
DCE							
ANADITE INC. SOUTH GATE	33.9324 -118.166342	CAD008286551	unknown	NOT ON NPL		Unknown	Agency Code ( )

CERCLIS

Name/City	Latitude/ Longitude	EPA ID	Site Incident Category	NPL Status	Lead Agency	Event Type	Federal Facility Docket
J&S CHROME PLATING BELL GARDENS	33.966886 -118.153088	CAD982400343	unknown	NOT ON NPL		Unknown	Agency Code ( )
OMEGA CHEMICAL CORP WHITTIER	33.970479 -118.042746	CAD042245001	unknown	NOT ON NPL	FEDERAL ENFORCEM	Unknown	Agency Code ( )
CHROME CRANKSHAFT BELL GARDENS	33.9656 -118.140865	CAD055780167	unknown	NOT ON NPL		Unknown	Agency Code ( )
PCE							
COOPER DRUM CO. SOUTH GATE	34.049987 -118.058452	CAD055753370	unknown	PROPOSED FOR NP		Unknown	Agency Code ( )
METRO DIESEL INJECTION SANTA FE SPRINGS	33.949347 -118.05862	CAD982522369	unknown	NOT ON NPL		Unknown	Agency Code ( )
NEVILLE CHEM CO SANTA FE SPRINGS	33.916817 -118.058501	CAD008362758	unknown	NOT ON NPL	FEDERAL ENFORCEM	Unknown	Agency Code ( )
WASTE DISPOSAL, INC SANTA FE SPRINGS	33.949336 -118.055774	CAD980884357	unknown	CURRENTLY ON FIN	FEDERAL ENFORCEM	Unknown	Agency Code ( )
TCE							
WASTE DISPOSAL, INC SANTA FE SPRINGS	33.949336 -118.055774	CAD980884357	unknown	CURRENTLY ON FIN	FEDERAL ENFORCEM	Unknown	Agency Code ( )
METRO DIESEL INJECTION SANTA FE SPRINGS	33.949347 -118.05862	CAD982522369	unknown	NOT ON NPL		Unknown	Agency Code ( )
NEVILLE CHEM CO SANTA FE SPRINGS	33.916817 -118.058501	CAD008362758	unknown	NOT ON NPL	FEDERAL ENFORCEM	Unknown	Agency Code ( )

RCRA Large Generators

Name	City	Latitude	Longitude	EPA ID	Generator Class
RANK = 1					
3 MILE RADIUS					
DCE					
ALLBLACK	SANTA FE SPRINGS	33.94083	-118.050693	CA0000940312	Generates at lea
AMERICAN LABEL CO	NORWALK	33.904976	-118.05447	CAD982408833	Generates at lea
ANCHOR LITH-KEM-KO WHSE	SANTA FE SPRINGS	33.949857	-118.081401	CAT080032899	Generates at lea
AQUIRECORP	NORWALK	33.902367	-118.067598	CAD097040844	Generates at lea
ARROW TRANSPORATION CO	DOWNEY	33.919948	-118.115577	CAD057349839	Generates at lea
B D CLASSIC ENT	SANTA FE SPRINGS	33.920782	-118.055224	CAD093368017	Generates at lea
BARON BLAKESLEE INC	SANTA FE SPRINGS	33.955197	-118.055757	CAD981367303	Generates at lea
BROWN-PACIFIC INC	SANTA FE SPRINGS	33.905182	-118.038742	CAD044052801	Generates at lea
CMI COMPOSITE MATERIALS INC	SANTA FE SPRINGS	33.899601	-118.035401	CAD983664913	Generates at lea
CROCKETT CONTAINER CORP	SANTA FE SPRINGS	33.95721	-118.070684	CAD053887923	Generates at lea
DARNELL CORP	DOWNEY	33.926124	-118.115614	CAD981971831	Generates at lea
DOWELL SCHLUMBERGER INC	DOWNEY	33.928675	-118.111394	CAD081097636	Generates at lea
DOWNEY UNIFIED SCHOOL DIST	DOWNEY	33.934104	-118.131952	CAD981394141	Generates at lea
EPMAR CORP	SANTA FE SPRINGS	33.946387	-118.048362	CAD981453905	Generates at lea
EPMAR CORP	SANTA FE SPRINGS	33.946387	-118.048362	CAD981399207	Generates at lea
FLORENCE MAINT STA	DOWNEY	33.937638	-118.096439	CAD982521742	Generates at lea
FOREMOST MCKESSON INC CHEM DIV	SANTA FE SPRINGS	33.957639	-118.061068	CAD060395753	Generates at lea
GOULD-BROWN BOVERI	DOWNEY	33.929302	-118.115638	CAD062061973	Generates at lea
HALLIBURTON LOGGING SERVICES IN	SANTA FE SPRINGS	33.919644	-118.062865	CAD981990468	Generates at lea
HALLIBURTON SERVICES	SANTA FE SPRINGS	33.919644	-118.062865	CAD028765246	Generates at lea
HAVEG-REINHOLD INC	SANTA FE SPRINGS	33.916974	-118.057934	CAD002495430	Generates at lea
ICOAT COMPANY	SANTA FE SPRINGS	33.941249	-118.077306	CAD982481079	Generates at lea
IN SITU FORM SOUTHWEST	SANTA FE SPRINGS	33.955197	-118.055757	CAD981168156	Generates at lea
ISOM BROS	SANTA FE SPRINGS	33.945959	-118.055494	CAD981673106	Generates at lea
JOHN GLENN HIGH SCHOOL	NORWALK	33.908546	-118.054397	CAD981401391	Generates at lea
KIRKHILL INC	DOWNEY	33.925714	-118.11581	CAD008255648	Generates at lea

RCRA Large Generators

Name	City	Latitude	Longitude	EPA ID	Generator Class
LEE RAY SANDBLAST CO INC	SANTA FE SPRINGS	33.950913	-118.071777	CAD982486540	Generates at lea
LOS ANGELES TIMES	SANTA FE SPRINGS	33.90385	-118.037102	CAD087188777	Generates at lea
MADRID INC	SANTA FE SPRINGS	33.905039	-118.045611	CAD105714281	Generates at lea
MATT ENTERPRISES INC	SANTA FE SPRINGS	33.953812	-118.055085	CAD009688045	Generates at lea
MCGEAN-ROHCO INC	DOWNEY	33.928	-118.115066	CAD981457864	Generates at lea
MURRAY PROPERTIES	NORWALK	33.904064	-118.053312	CAD982470684	Generates at lea
N D INDUSTRIES	SANTA FE SPRINGS	33.904938	-118.050063	CAD981627235	Generates at lea
NEWMARK PRODUCTS INC	SANTA FE SPRINGS	33.937863	-118.050292	CAD009560368	Generates at lea
NORTHERN TRUST BANK OF CAL NA	DOWNEY	33.927493	-118.115819	CAD981620883	Generates at lea
NORWALK HIGH SCHOOL	NORWALK	33.908107	-118.090883	CAD981401219	Generates at lea
OTIS ENGINEERING CORP	SANTA FE SPRINGS	33.919725	-118.062864	CAD040357675	Generates at lea
PARKER HANNIFIN CORP	SANTA FE SPRINGS	33.963362	-118.064421	CAD981973357	Generates at lea
PEABODY FLOWAY INC	SANTA FE SPRINGS	33.946194	-118.05523	CAD981575301	Generates at lea
PEAT MANUFACTURING COMPANY	NORWALK	33.925499	-118.104271	CAD057329039	Generates at lea
PETERSON/PURITAN INC	SANTA FE SPRINGS	33.956704	-118.060587	CAD000629733	Generates at lea
PHIBRO TECH INC	SANTA FE SPRINGS	33.95954	-118.065031	CAD008488025	Generates at lea
POLARA ENGINEERING INC	SANTA FE SPRINGS	33.930218	-118.056858	CAD067747790	Generates at lea
PPG IND INC HUGHES PRODS	DOWNEY	33.925637	-118.111328	CAD001989482	Generates at lea
PROFILE STRUCTURES INC	SANTA FE SPRINGS	33.904858	-118.045607	CAD041689399	Generates at lea
RAY ENGINEERING	DOWNEY	33.93012	-118.112273	CAD982475741	Generates at lea
ROHBACK COSASCO SYSTEMS	SANTA FE SPRINGS	33.949484	-118.076914	CAD982030413	Generates at lea
ROY E THOMAS FURN MFG INC	SANTA FE SPRINGS	33.899887	-118.03811	CAD982391807	Generates at lea
RW LYALL & CO INC	SANTA FE SPRINGS	33.942956	-118.075767	CAD982036352	Generates at lea
SCANDIA INDUSTRIES INC	SANTA FE SPRINGS	33.90252	-118.034108	CAD000093088	Generates at lea
SIKA CORP	SANTA FE SPRINGS	33.916988	-118.059042	CAD008380982	Generates at lea
TOWER INDUSTRIES INC	SANTA FE SPRINGS	33.938781	-118.07189	CAD053858296	Generates at lea
TOXO SPRAY DUST INC	SANTA FE SPRINGS	33.948941	-118.058032	CAD008495053	Generates at lea
TROJAN BATTERY COMPANY	SANTA FE SPRINGS	33.95414	-118.056911	CAT080013030	Generates at lea
TROJAN BATTERY COMPANY	SANTA FE SPRINGS	33.939397	-118.067778	CAD981966179	Generates at lea
TROJAN BATTERY COMPANY	SANTA FE SPRINGS	33.955266	-118.055948	CAD008274375	Generates at lea

RCRA Large Generators

Name	City	Latitude	Longitude	EPA ID	Generator Class
UNISTRUT LOS ANGELES	SANTA FE SPRINGS	33.899176	-118.036876	CAD067734608	Generates at lea
UNITED STATES PRINTING INK CORP	SANTA FE SPRINGS	33.899897	-118.038285	CAD083822346	Generates at lea
UNIVERSAL ASPHALT CO, INC	SANTA FE SPRINGS	33.938461	-118.050297	CAD029405438	Generates at lea
VANCE AND HINES	SANTA FE SPRINGS	33.903851	-118.036904	CAD021084348	Generates at lea
WESTERN ALLIED SERVICE CO	SANTA FE SPRINGS	33.93527	-118.074859	CAD059238212	Generates at lea
PCE					
A G BARSTOW CO INC	SOUTH GATE	33.958588	-118.194618	CAD981390446	Generates at lea
AD-DE-PRO, INC	DOWNEY	33.938515	-118.133941	CAD981387699	Generates at lea
ALECTRO INC DBA PROTECH SYSTEMS	SOUTH GATE	33.939906	-118.169058	CAD025810573	Generates at lea
AMERICAN BLENDING CO, INC	COMMERCE	34.00637	-118.143154	CAD982372898	Generates at lea
AMERICAN HEAT TREATING CORP	COMMERCE	33.980209	-118.128853	CAD008315319	Generates at lea
AMERICAN INTERNATIONAL INDUSTRI	CITY OF COMMERCE	34.004922	-118.147443	CAD982400699	Generates at lea
ANADITE INC	SOUTH GATE	33.9324	-118.166342	CAD008286551	Generates at lea
ANCHOR HOCKING CORP PLT 8	SOUTH GATE	33.953637	-118.182625	CAD009564188	Generates at lea
ARNCO	SOUTH GATE	33.951338	-118.175731	CAD059795468	Generates at lea
ARROW TRANSPORATION CO	DOWNEY	33.919948	-118.115577	CAD057349839	Generates at lea
BELL CITY OF.	BELL	33.976869	-118.175988	CAD981434640	Generates at lea
BLEEKER BROS	LYNWOOD	33.93461	-118.219013	CAD008337719	Generates at lea
BOWERS DIV/MASCO CORP	SOUTH GATE	33.953002	-118.188885	CAD063822936	Generates at lea
BURKE CO THE 05	MONTEBELLO	33.998443	-118.126808	CAD062234208	Generates at lea
C & T INTERNATIONAL INC	PICO RIVERA	33.982827	-118.107459	CAD982442600	Generates at lea
CARRIER CORP	MONTEBELLO	33.993849	-118.121674	CAD051466134	Generates at lea
CARTER-WALLACE, INC	COMMERCE	33.980961	-118.159874	CAD981158579	Generates at lea
COCA COLA BOTTLING CO OF LA	CITY OF COMMERCE	33.9857	-118.135648	CAD981583826	Generates at lea
COCA COLA BOTTLING PICO RIVERA	PICO RIVERA	33.98585	-118.105582	CAD982475402	Generates at lea
COCA-COLA BOTTLING CO	COMMERCE	33.9857	-118.135648	CAD981462658	Generates at lea
COMMANDO PLASTICS CORP	CUDAHY	33.960252	-118.189134	CAD981369556	Generates at lea
CREATIVE DATA SERVICES INC	COMMERCE	33.972641	-118.13681	CAD982374134	Generates at lea
CROMPTON & KNOLES CORP	COMMERCE	33.984302	-118.147468	CAT000623868	Generates at lea
CULWELL BROTHERS INC	SOUTH GATE	33.951385	-118.179225	CAD981982408	Generates at lea

RCRA Large Generators

Name	City	Latitude	Longitude	EPA ID	Generator Class
DARNELL CORP	DOWNEY	33.926124	-118.115614	CAD981971831	Generates at lea
DATA DOCUMENTS SYSTEMS	BELL GARDENS	33.955783	-118.160285	CAD131281040	Generates at lea
DAVE MAGORIEN CO, INC	MONTEBELLO	33.994607	-118.127758	CAD008490278	Generates at lea
DAVID H FELL & CO, INC	COMMERCE	34.00881	-118.185545	CAD981384332	Generates at lea
DAY-GLO COLOR CORP.	CUDAHY	33.957436	-118.185273	CAD009637059	Generates at lea
DELUXE PACKAGES	SOUTH GATE	33.952528	-118.182019	CAD047420385	Generates at lea
DEWEY PEST CONTROL	COMMERCE	33.985967	-118.133752	CAD025263047	Generates at lea
DOMAR PRECISION INC	SOUTH GATE	33.945756	-118.176638	CAD008348393	Generates at lea
DOWELL SCHLUMBERGER INC	DOWNEY	33.928675	-118.111394	CAD081097636	Generates at lea
DOWNEY UNIFIED SCHOOL DIST	DOWNEY	33.934104	-118.131952	CAD981394141	Generates at lea
EKCO/GLACO INC	COMMERCE	33.992095	-118.127355	CAD981429939	Generates at lea
EL RANCHO UNIFIED SCHOOL DIST	PICO RIVERA	33.971427	-118.1054	CAD981627136	Generates at lea
ENERGY PRODUCTIONS & SALES CO	MONTEBELLO	34.023991	-118.085167	CAD980665962	Generates at lea
EXIDE BATTERY SALES	MONTEBELLO	34.002701	-118.123079	CAT080011745	Generates at lea
FLORENCE MAINT STA	DOWNEY	33.937638	-118.096439	CAD982521742	Generates at lea
GAGE SUBSTATION	BELL GARDENS	33.962461	-118.154836	CA0000552075	Generates at lea
GEN TELEPHONE OF CA/ DOWNEY	DOWNEY	33.940664	-118.131097	CAD980888010	Generates at lea
GENERATOR EXCHANGE CO INC	SOUTH GATE	33.955831	-118.191845	CAD008385791	Generates at lea
GOULD-BROWN BOVERI	DOWNEY	33.929302	-118.115638	CAD062061973	Generates at lea
GRACO INCORPORATED	CITY OF COMMERCE	33.986872	-118.137387	CAD052383304	Generates at lea
GROW GROUP INC CONSUMER PROD DI	CITY OF COMMERCE	33.995146	-118.135118	CAD085393080	Generates at lea
GUILDCRAFT CORP	COMMERCE	34.002986	-118.135765	CAD071894158	Generates at lea
HENKEL CORP EMERY GROUP	CITY OF COMMERCE	33.981306	-118.164616	CAD094022191	Generates at lea
HEXCEL-MCI DIVISION	MONTEBELLO	33.975618	-118.120687	CAD048480602	Generates at lea
HOBART CORP	BELL	33.994153	-118.163528	CAD981577810	Generates at lea
HOBART CORP	BELL	33.994153	-118.163528	CAD981577810	Generates at lea
I C M	SOUTH GATE	33.932348	-118.166154	CAD982501587	Generates at lea
INTERCHECKS, INC	CITY OF COMMERCE	33.981323	-118.138497	CAD049812365	Generates at lea
JAYDIE	DOWNEY	33.939009	-118.134511	CAD982009508	Generates at lea
KERKO INC	COMMERCE	33.98979	-118.130555	CAD982036386	Generates at lea

RCRA Large Generators

Name	City	Latitude	Longitude	EPA ID	Generator Class
KING O LAWN INC	SOUTH GATE	33.939217	-118.177578	CAD008361339	Generates at lea
KING PRECISION PRODUCTS CORP	MONTEBELLO	33.997436	-118.126114	CAD008487738	Generates at lea
KIRKHILL INC	DOWNEY	33.925714	-118.11581	CAD008255648	Generates at lea
KOLE ONE HOUR PHOTO	DOWNEY	33.947115	-118.150169	CAD981615883	Generates at lea
LA HEALTH SVCS RANCHO LOS AMIGO	DOWNEY	33.927134	-118.156986	CAD030851794	Generates at lea
LEASEWAY BULK SERVICES INC	SOUTH GATE	33.957195	-118.178663	CAD009864679	Generates at lea
LIFELINE HOMECARE INC	DOWNEY	33.930942	-118.145589	CAD982400723	Generates at lea
LILLY INDUSTRIES INC	SOUTH GATE	33.94179	-118.167674	CAD000096305	Generates at lea
LOS ANGELES CO AGRI COMM	PICO RIVERA	33.971888	-118.106354	CAD000626077	Generates at lea
MAGNA MILL PRODUCTS INC	SOUTH GATE	33.931474	-118.168053	CAD982041337	Generates at lea
MASCORRO LEATHER	CITY OF COMMERCE	34.014221	-118.155701	CAD981991185	Generates at lea
MASCORRO LEATHER	CITY OF COMMERCE	34.014221	-118.155701	CAD982470569	Generates at lea
MC-GRAW EDISON CO MASONEILAN DI	MONTEBELLO	33.997073	-118.126272	CAD000098046	Generates at lea
MCGEAN-ROHCO INC	DOWNEY	33.928	-118.115066	CAD981457864	Generates at lea
MCLAUGHLIN INDUST DIST INC	PICO RIVERA	33.985039	-118.106098	CAD006910640	Generates at lea
NICE-PAK PRODUCTS INC	COMMERCE	33.978149	-118.14963	CAD085930071	Generates at lea
NORRIS INDUSTRIES	PICO RIVERA	33.974426	-118.111336	CAD000626465	Generates at lea
NORTHERN TRUST BANK OF CAL NA	DOWNEY	33.927493	-118.115819	CAD981620883	Generates at lea
NORWALK HIGH SCHOOL	NORWALK	33.908107	-118.090883	CAD981401219	Generates at lea
OLYMPIC FASTENING SYSTEMS INC	DOWNEY	33.937511	-118.131724	CAD008306417	Generates at lea
OMEGA RECOVERY SERVICES	BELL	33.996874	-118.170605	CAD980891279	Generates at lea
ORO WHEAT FOODS CORPORATION	MONTEBELLO	34.006107	-118.12111	CAD981672819	Generates at lea
PACIFIC BELL	DOWNEY	33.941374	-118.130931	CAT080018690	Generates at lea
PACIFIC BELL	MONTEBELLO	34.018805	-118.112517	CAD980798250	Generates at lea
PACIFIC BELL	BELL	33.9733	-118.1867	CAT080022585	Generates at lea
PACIFIC BELL	MONTEBELLO	33.981847	-118.129326	CAT080023138	Generates at lea
PACIFIC BELL	SOUTH GATE	33.950359	-118.21656	CAD980665699	Generates at lea
PACIFIC BELL	MONTEBELLO	34.016644	-118.138002	CAT080023146	Generates at lea
PACIFIC BELL	COMMERCE	33.995956	-118.132568	CAT080022734	Generates at lea
PACIFIC BELL C/O DOROTHY ALLEN	MONTEBELLO	34.017832	-118.144569	CAD981461189	Generates at lea

RCRA Large Generators

Name	City	Latitude	Longitude	EPA ID	Generator Class
PEAT MANUFACTURING COMPANY	NORWALK	33.925499	-118.104271	CAD057329039	Generates at lea
PHILADELPHIA QUARTZ CO#	SOUTH GATE	33.957836	-118.191132	CAD000085332	Generates at lea
POLYTAINERS FOOD PACKAGING CO	COMMERCE	33.983506	-118.144068	CAD982037566	Generates at lea
POTTORFF CO INC	MONTEBELLO	34.002854	-118.12299	CAD008294118	Generates at lea
PPG IND INC HUGHES PRODS	DOWNEY	33.925637	-118.111328	CAD001989482	Generates at lea
PPG IND INC LOC #1858	CITY OF COMMERCE	34.005363	-118.178009	CAD085930618	Generates at lea
PRESSURE SYS INC	CITY OF COMMERCE	33.990444	-118.150407	CAD008254047	Generates at lea
PRESSURE SYS INC	CITY OF COMMERCE	33.990444	-118.150407	CAD982445934	Generates at lea
PUREX CORP	SOUTH GATE	33.947865	-118.177293	CAD008295669	Generates at lea
RAMCAR BATTERIES INC	COMMERCE	33.992772	-118.139495	CAD008330318	Generates at lea
RAMSCO INC	SOUTH GATE	33.914876	-118.163074	CAD982417495	Generates at lea
RAY ENGINEERING	DOWNEY	33.93012	-118.112273	CAD982475741	Generates at lea
ROHM AND HAAS COMPANY	CITY OF COMMERCE	34.007081	-118.140391	CAD001702521	Generates at lea
S ROSE COOPERAGE CO CONSLD DRUM	MONTEBELLO	33.981191	-118.125806	CAD042242081	Generates at lea
SARDO AND SONS WAREHOUSING INC	CITY OF COMMERCE	34.012732	-118.153934	CAD983667783	Generates at lea
SEALED AIR CORP	COMMERCE	34.005949	-118.136489	CAD981684632	Generates at lea
SIERRACIN TRANSFLEX	BELL	33.993983	-118.163113	CAD982356933	Generates at lea
SOUTHERN CA COLLEGE OF CHITOPRA	PICO RIVERA	34.011419	-118.089709	CAD982371163	Generates at lea
SOUTHGATE 4 ELEMENTARY SCHOOL	SOUTHGATE	33.959666	-118.208326	CAD983612698	Generates at lea
STAMAR ENGINEERING	SOUTH GATE	33.939514	-118.221477	CAD981402829	Generates at lea
STEEL JEANS	COMMERCE	33.979176	-118.145294	CAR000011635	Generates at lea
STEPHEN G SINKS ENTERPRISES INC	COMMERCE	33.984047	-118.161438	CAD981686439	Generates at lea
SUNSET LAMP CORP	COMMERCE	33.985116	-118.154513	CAD981170434	Generates at lea
SUPER VIDEO & ONE HOUR PHOTO	SOUTH GATE	33.942465	-118.180471	CAD982041428	Generates at lea
SWIFT ADHESIVES	COMMERCE	34.002911	-118.130999	CAD009543471	Generates at lea
T J INVESTMENTS	COMMERCE	34.006509	-118.147756	CAD087162350	Generates at lea
TEDESCO LEASING	SOUTHGATE	33.951807	-118.181027	CAD983635897	Generates at lea
TEPCO INC	COMMERCE	33.983627	-118.148868	CAD092530435	Generates at lea
TURGEON J P & SONS' INC	BELL GARDENS	33.960839	-118.146322	CAD008359523	Generates at lea
UNITED STATES CAN COMPANY	COMMERCE	34.01729	-118.149501	CAT000624718	Generates at lea

RCRA Large Generators

Name	City	Latitude	Longitude	EPA ID	Generator Class
UNITED STATES GYPSUM CO#	SOUTH GATE	33.957719	-118.189333	CAD008323073	Generates at lea
UNITED STATES PRINTING INK CORP	SOUTH GATE	33.949636	-118.166469	CAD000626382	Generates at lea
WEATHERBY INC	SOUTH GATE	33.956105	-118.221942	CAD008288110	Generates at lea
WEBB, JERVIS B CO OF CALIFORNIA	SOUTH GATE	33.947972	-118.177443	CAD008339467	Generates at lea
WESTERN AVENUE PROPERTIES	CITY OF COMMERCE	34.005184	-118.143644	CAD981413461	Generates at lea
WILBUR-ELLIS CO	SOUTH GATE	33.957971	-118.19012	CAT000614297	Generates at lea
WILLIS LEACH	DOWNEY	33.932462	-118.141917	CAD981411481	Generates at lea
WOODS, W.A., INDUSTRIES, INC.	SOUTH GATE	33.941514	-118.170901	CAD009657545	Generates at lea
X-RAY PRODS CORP	PICO RIVERA	33.975391	-118.113131	CAD981368038	Generates at lea
TCE					
A G BARSTOW CO INC	SOUTH GATE	33.958588	-118.194618	CAD981390446	Generates at lea
A MIRABAL & SON	BELLFLOWER	33.892748	-118.124426	CAD981613821	Generates at lea
AD-DE-PRO, INC	DOWNEY	33.938515	-118.133941	CAD981387699	Generates at lea
AMERICAN HEAT TREATING CORP	COMMERCE	33.980209	-118.128853	CAD008315319	Generates at lea
ANADITE INC	SOUTH GATE	33.9324	-118.166342	CAD008286551	Generates at lea
ANAPLEX CORP	PARAMOUNT	33.892324	-118.167981	CAD020165353	Generates at lea
ANCHOR HOCKING CORP PLT 8	SOUTH GATE	33.953637	-118.182625	CAD009564188	Generates at lea
ARNCO	SOUTH GATE	33.951338	-118.175731	CAD059795468	Generates at lea
ARROW TRANSPORATION CO	DOWNEY	33.919948	-118.115577	CAD057349839	Generates at lea
BELL CITY OF	BELL	33.976869	-118.175988	CAD981434640	Generates at lea
BOWERS DIV/MASCO CORP	SOUTH GATE	33.953002	-118.188885	CAD063822936	Generates at lea
C & A XRAY	PARAMOUNT	33.8927	-118.1695	CAD982433260	Generates at lea
CARTER-WALLACE, INC	COMMERCE	33.980961	-118.159874	CAD981158579	Generates at lea
COCA COLA BOTTLING CO OF LA	CITY OF COMMERCE	33.9857	-118.135648	CAD981583826	Generates at lea
COCA-COLA BOTTLING CO	COMMERCE	33.9857	-118.135648	CAD981462658	Generates at lea
COMMANDO PLASTICS CORP	CUDAHY	33.960252	-118.189134	CAD981369556	Generates at lea
CREATIVE DATA SERVICES INC	COMMERCE	33.972641	-118.13681	CAD982374134	Generates at lea
CROMPTON & KNOLES CORP	COMMERCE	33.984302	-118.147468	CAT000623868	Generates at lea
CULWELL BROTHERS INC	SOUTH GATE	33.951385	-118.179225	CAD981982408	Generates at lea
DARNELL CORP	DOWNEY	33.926124	-118.115614	CAD981971831	Generates at lea

RCRA Large Generators

Name	City	Latitude	Longitude	EPA ID	Generator Class
DATA DOCUMENTS SYSTEMS	BELL GARDENS	33.955783	-118.160285	CAD131281040	Generates at lea
DAVID H FELL & CO, INC	COMMERCE	34.00881	-118.185545	CAD981384332	Generates at lea
DAY-GLO COLOR CORP.	CUDAHY	33.957436	-118.185273	CAD009637059	Generates at lea
DELUXE PACKAGES	SOUTH GATE	33.952528	-118.182019	CAD047420385	Generates at lea
DEWEY PEST CONTROL	COMMERCE	33.985967	-118.133752	CAD025263047	Generates at lea
DOMAR PRECISION INC	SOUTH GATE	33.945756	-118.176638	CAD008348393	Generates at lea
DOWELL SCHLUMBERGER INC	DOWNEY	33.928675	-118.111394	CAD081097636	Generates at lea
DOWNEY UNIFIED SCHOOL DIST	DOWNEY	33.934104	-118.131952	CAD981394141	Generates at lea
FLORENCE MAINT STA	DOWNEY	33.937638	-118.096439	CAD982521742	Generates at lea
GAGE SUBSTATION	BELL GARDENS	33.962461	-118.154836	CA0000552075	Generates at lea
GEN TELEPHONE OF CA/ DOWNEY	DOWNEY	33.940664	-118.131097	CAD980888010	Generates at lea
GENERATOR EXCHANGE CO INC	SOUTH GATE	33.955831	-118.191845	CAD008385791	Generates at lea
GOULD-BROWN BOVERI	DOWNEY	33.929302	-118.115638	CAD062061973	Generates at lea
GRACO INCORPORATED	CITY OF COMMERCE	33.986872	-118.137387	CAD052383304	Generates at lea
HENKEL CORP EMERY GROUP	CITY OF COMMERCE	33.981306	-118.164616	CAD094022191	Generates at lea
HOBART CORP	BELL	33.994153	-118.163528	CAD981577810	Generates at lea
HOBART CORP	BELL	33.994153	-118.163528	CAD981577810	Generates at lea
I C M	SOUTH GATE	33.932348	-118.166154	CAD982501587	Generates at lea
INTERCHECKS, INC	CITY OF COMMERCE	33.981323	-118.138497	CAD049812365	Generates at lea
JAYDIE	DOWNEY	33.939009	-118.134511	CAD982009508	Generates at lea
KIRKHILL INC	DOWNEY	33.925714	-118.11581	CAD008255648	Generates at lea
KOLE ONE HOUR PHOTO	DOWNEY	33.947115	-118.150169	CAD981615883	Generates at lea
LA HEALTH SVCS RANCHO LOS AMIGO	DOWNEY	33.927134	-118.156986	CAD030851794	Generates at lea
LEASEWAY BULK SERVICES INC	SOUTH GATE	33.957195	-118.178663	CAD009864679	Generates at lea
LIFELINE HOMECARE INC	DOWNEY	33.930942	-118.145589	CAD982400723	Generates at lea
LOCKHART INDUSTRIES INC	PARAMOUNT	33.890074	-118.171005	CAD981453103	Generates at lea
MAGNA MILL PRODUCTS INC	SOUTH GATE	33.931474	-118.168053	CAD982041337	Generates at lea
MCGEAN-ROHCO INC	DOWNEY	33.928	-118.115066	CAD981457864	Generates at lea
NICE-PAK PRODUCTS INC	COMMERCE	33.978149	-118.14963	CAD085930071	Generates at lea
NORTHERN TRUST BANK OF CAL NA	DOWNEY	33.927493	-118.115819	CAD981620883	Generates at lea

RCRA Large Generators

Name	City	Latitude	Longitude	EPA ID	Generator Class
NORWALK HIGH SCHOOL	NORWALK	33.908107	-118.090883	CAD981401219	Generates at lea
OLYMPIC FASTENING SYSTEMS INC	DOWNEY	33.937511	-118.131724	CAD008306417	Generates at lea
OMEGA RECOVERY SERVICES	BELL	33.996874	-118.170605	CAD980891279	Generates at lea
PACIFIC BELL	MONTEBELLO	33.981847	-118.129326	CAT080023138	Generates at lea
PACIFIC BELL	BELL	33.9733	-118.1867	CAT080022585	Generates at lea
PACIFIC BELL	SOUTH GATE	33.950359	-118.21656	CAD980665699	Generates at lea
PACIFIC BELL	PARAMOUNT	33.890814	-118.159137	CAT080018823	Generates at lea
PACIFIC BELL	DOWNEY	33.941374	-118.130931	CAT080018690	Generates at lea
PACIFIC BELL	PARAMOUNT	33.89012	-118.170808	CAT080028582	Generates at lea
PEAT MANUFACTURING COMPANY	NORWALK	33.925499	-118.104271	CAD057329039	Generates at lea
PHILADELPHIA QUARTZ CO#	SOUTH GATE	33.957836	-118.191132	CAD000085332	Generates at lea
POLYTAINERS FOOD PACKAGING CO	COMMERCE	33.983506	-118.144068	CAD982037566	Generates at lea
PPG IND INC HUGHES PRODS	DOWNEY	33.925637	-118.111328	CAD001989482	Generates at lea
PPG IND INC LOC #1858	CITY OF COMMERCE	34.005363	-118.178009	CAD085930618	Generates at lea
PRESSURE SYS INC	CITY OF COMMERCE	33.990444	-118.150407	CAD982445934	Generates at lea
PRESSURE SYS INC	CITY OF COMMERCE	33.990444	-118.150407	CAD008254047	Generates at lea
PUREX CORP	SOUTH GATE	33.947865	-118.177293	CAD008295669	Generates at lea
RAMCAR BATTERIES INC	COMMERCE	33.992772	-118.139495	CAD008330318	Generates at lea
RAMSCO INC	SOUTH GATE	33.914876	-118.163074	CAD982417495	Generates at lea
RAY ENGINEERING	DOWNEY	33.93012	-118.112273	CAD982475741	Generates at lea
S T & I INC	PARAMOUNT	33.892931	-118.167332	CAD077233658	Generates at lea
SIERRACIN TRANSFLEX	BELL	33.993983	-118.163113	CAD982356933	Generates at lea
SOPHISTICOLOR, INC	PARAMOUNT	33.896476	-118.166428	CAD981456015	Generates at lea
SOUTHGATE 4 ELEMENTARY SCHOOL	SOUTHGATE	33.959666	-118.208326	CAD983612698	Generates at lea
STEEL JEANS	COMMERCE	33.979176	-118.145294	CAR000011635	Generates at lea
STEPHEN G SINKS ENTERPRISES INC	COMMERCE	33.984047	-118.161438	CAD981686439	Generates at lea
SUNSET LAMP CORP	COMMERCE	33.985116	-118.154513	CAD981170434	Generates at lea
TEDESCO LEASING	SOUTHGATE	33.951807	-118.181027	CAD983635897	Generates at lea
TEPCO INC	COMMERCE	33.983627	-118.148868	CAD092530435	Generates at lea
TURGEON J P & SONS' INC	BELL GARDENS	33.960839	-118.146322	CAD008359523	Generates at lea

RCRA Large Generators

Name	City	Latitude	Longitude	EPA ID	Generator Class
UNITED STATES GYPSUM CO#	SOUTH GATE	33.957719	-118.189333	CAD008323073	Generates at lea
UNITED STATES PRINTING INK CORP	SOUTH GATE	33.949636	-118.166469	CAD000626382	Generates at lea
WEATHERBY INC	SOUTH GATE	33.956105	-118.221942	CAD008288110	Generates at lea
WEBB, JERVIS B CO OF CALIFORNIA	SOUTH GATE	33.947972	-118.177443	CAD008339467	Generates at lea
WILBUR-ELLIS CO	SOUTH GATE	33.957971	-118.19012	CAT000614297	Generates at lea
WILLIS LEACH	DOWNEY	33.932462	-118.141917	CAD981411481	Generates at lea
5 MILE RADIUS					
DCE					
ACCURATE CONTAINER CORP	SANTA FE SPRINGS	33.96808	-118.059074	CAD982404097	Generates at lea
AD-DE-PRO, INC	DOWNEY	33.938515	-118.133941	CAD981387699	Generates at lea
AIR LOUVERS INC	PICO RIVERA	34.000402	-118.092417	CAD008301483	Generates at lea
AMERICAN HEAT TREATING CORP	COMMERCE	33.980209	-118.128853	CAD008315319	Generates at lea
ANADITE INC	SOUTH GATE	33.9324	-118.166342	CAD008286551	Generates at lea
ANCHOR POST PRODS INC CA	WHITTIER	33.969647	-118.044351	CAD003068970	Generates at lea
BLOWER DRIVE SERVICE	WHITTIER	33.968277	-118.053798	CAD982026171	Generates at lea
BROWN-JORDAN CO	PICO RIVERA	34.001219	-118.094331	CAD058002890	Generates at lea
C & T INTERNATIONAL INC	PICO RIVERA	33.982827	-118.107459	CAD982442600	Generates at lea
COCA COLA BOTTLING PICO RIVERA	PICO RIVERA	33.98585	-118.105582	CAD982475402	Generates at lea
CREATIVE DATA SERVICES INC	COMMERCE	33.972641	-118.13681	CAD982374134	Generates at lea
DATA DOCUMENTS SYSTEMS	BELL GARDENS	33.955783	-118.160285	CAD131281040	Generates at lea
DEWEY PEST CONTROL	COMMERCE	33.985967	-118.133752	CAD025263047	Generates at lea
DOLCO PACKAGING	PICO RIVERA	34.000518	-118.072057	CAD982050601	Generates at lea
EASTMAN KODAK CO REGL M& D CTR	WHITTIER	33.965996	-118.053467	CAD054854377	Generates at lea
EL RANCHO UNIFIED SCHOOL DIST	PICO RIVERA	33.971427	-118.1054	CAD981627136	Generates at lea
GAGE SUBSTATION	BELL GARDENS	33.962461	-118.154836	CA0000552075	Generates at lea
GEN TELEPHONE OF CA/ DOWNEY	DOWNEY	33.940664	-118.131097	CAD980888010	Generates at lea
GEN TELEPHONE OF CA/WHITTIER-2	WHITTIER	33.96476	-118.034825	CAD980888069	Generates at lea
HALFERTY & DEBEIKES PROPERTIES	WHITTIER	33.974096	-118.044922	CAD982416257	Generates at lea
HEXCEL-MCI DIVISION	MONTEBELLO	33.975618	-118.120687	CAD048480602	Generates at lea

RCRA Large Generators

Name	City	Latitude	Longitude	EPA ID	Generator Class
HOOD CORPORATION	WHITTIER	33.967301	-118.05932	CAD981419583	Generates at lea
I C M	SOUTH GATE	33.932348	-118.166154	CAD982501587	Generates at lea
INGERS OIL RAND EQUIPMENT SALES	PICO RIVERA	34.000302	-118.089835	CAD981623267	Generates at lea
INTERCHECKS, INC	CITY OF COMMERCE	33.981323	-118.138497	CAD049812365	Generates at lea
JAYDIE	DOWNEY	33.939009	-118.134511	CAD982009508	Generates at lea
K&W PRODS DIV	SANTA FE SPRINGS	33.966631	-118.063727	CAD981367527	Generates at lea
KOLE ONE HOUR PHOTO	DOWNEY	33.947115	-118.150169	CAD981615883	Generates at lea
LA HEALTH SVCS RANCHO LOS AMIGO	DOWNEY	33.927134	-118.156986	CAD030851794	Generates at lea
LEGGETT & PLATT, INC	WHITTIER	33.97446	-118.04545	CAD981376379	Generates at lea
LIFELINE HOMECARE INC	DOWNEY	33.930942	-118.145589	CAD982400723	Generates at lea
LOS ANGELES CO AGRI COMM	PICO RIVERA	33.971888	-118.106354	CAD000626077	Generates at lea
MAGNA MILL PRODUCTS INC	SOUTH GATE	33.931474	-118.168053	CAD982041337	Generates at lea
MCLAUGHLIN INDUST DIST INC	PICO RIVERA	33.985039	-118.106098	CAD006910640	Generates at lea
MONTGOMERY WARD	PICO RIVERA	34.001852	-118.084265	CAD112365002	Generates at lea
MORTON-NORWICH PRODUCTS INC	SANTA FE SPRINGS	33.964582	-118.064273	CAD059798819	Generates at lea
MULTI ZYME	SANTA FE SPRINGS	33.96786	-118.063364	CAD982484651	Generates at lea
NEW ENGLAND LEAD CO	WHITTIER	33.969033	-118.043685	CAD982511032	Generates at lea
NORRIS INDUSTRIES	PICO RIVERA	33.974426	-118.111336	CAD000626465	Generates at lea
OLYMPIC FASTENING SYSTEMS INC	DOWNEY	33.937511	-118.131724	CAD008306417	Generates at lea
PACIFIC BELL	MONTEBELLO	33.981847	-118.129326	CAT080023138	Generates at lea
PACIFIC BELL	WHITTIER	33.96476	-118.034825	CAD980883854	Generates at lea
PACIFIC BELL	WHITTIER	33.960554	-118.028624	CAD980737365	Generates at lea
PACIFIC BELL	DOWNEY	33.941374	-118.130931	CAT080018690	Generates at lea
PETROLANE GAS SVC LTD	SANTA FE SPRINGS	33.901227	-118.031904	CAD112811690	Generates at lea
PICO RIVERA CMNTY HOSP THREE#	PICO RIVERA	33.99839	-118.083382	CAD066695685	Generates at lea
QUICK CHANGE EXCHANGE	SANTA FE SPRINGS	33.964444	-118.062895	CAD982436040	Generates at lea
RAMSCO INC	SOUTH GATE	33.914876	-118.163074	CAD982417495	Generates at lea
RAPIDSYN COMPANY	SANTA FE SPRINGS	33.963055	-118.062243	CAD093366151	Generates at lea
RIPPY FRED R INC	WHITTIER	33.967759	-118.045196	CAD008277394	Generates at lea
RUSS BASSETT CORP	WHITTIER	33.964436	-118.05112	CAD981447972	Generates at lea

RCRA Large Generators

Name	City	Latitude	Longitude	EPA ID	Generator Class
S ROSE COOPERAGE CO CONSLD DRUM	MONTEBELLO	33.981191	-118.125806	CAD042242081	Generates at lea
SOABAR CO	WHITTIER	33.971979	-118.043763	CAD082205519	Generates at lea
SOLID STATE DEVICES INC	SANTA FE SPRINGS	33.901181	-118.032101	CAD980888788	Generates at lea
TRUST NO 10 20 016 509578190SPN	WHITTIER	33.961478	-118.029247	CAD983658667	Generates at lea
TURGEON J P & SONS' INC	BELL GARDENS	33.960839	-118.146322	CAD008359523	Generates at lea
VOGUE INTERNATIONAL DISPLAY CO	WHITTIER	33.970201	-118.044701	CAD981388135	Generates at lea
WEDDLE AUTO REPAIR CORP	WHITTIER	33.967699	-118.043119	CAD981374424	Generates at lea
WHITTIER COLLEGE	WHITTIER	33.976282	-118.027936	CAD982030884	Generates at lea
WHITTIER DIALYSIS CENTER SUMMIT	WHITTIER	33.943836	-118.009434	CAD982518607	Generates at lea
WILLIS LEACH	DOWNEY	33.932462	-118.141917	CAD981411481	Generates at lea
X-RAY PRODS CORP	PICO RIVERA	33.975391	-118.113131	CAD981368038	Generates at lea
PCE					
AIR LOUVERS INC	PICO RIVERA	34.000402	-118.092417	CAD008301483	Generates at lea
ALLBLACK	SANTA FE SPRINGS	33.94083	-118.050693	CA0000940312	Generates at lea
AMERICAN LABEL CO	NORWALK	33.904976	-118.05447	CAD982408833	Generates at lea
ANCHOR LITH-KEM-KO WHSE	SANTA FE SPRINGS	33.949857	-118.081401	CAT080032899	Generates at lea
B D CLASSIC ENT	SANTA FE SPRINGS	33.920782	-118.055224	CAD093368017	Generates at lea
BARON BLAKESLEE INC	SANTA FE SPRINGS	33.955197	-118.055757	CAD981367303	Generates at lea
BROWN-JORDAN CO	PICO RIVERA	34.001219	-118.094331	CAD058002890	Generates at lea
BUDWAY ENTPR INC ABUDWAY WHSE	PICO RIVERA	34.002085	-118.071547	CAD008864530	Generates at lea
C M C PRINTED BAG CO	WHITTIER	34.02836	-118.039191	CAD000775551	Generates at lea
C M C PRINTED BAG INC	WHITTIER	34.028184	-118.039048	CAD983651308	Generates at lea
CROCKETT CONTAINER CORP	SANTA FE SPRINGS	33.95721	-118.070684	CAD053887923	Generates at lea
DOLCO PACKAGING	PICO RIVERA	34.000518	-118.072057	CAD982050601	Generates at lea
ENERGY LABS INC	WHITTIER	34.028458	-118.039155	CAD983607235	Generates at lea
ENTENMANN-ROVIN CO	PICO RIVERA	34.004864	-118.079283	CAD008308728	Generates at lea
FOREMOST MCKESSON INC CHEM DIV	SANTA FE SPRINGS	33.957639	-118.061068	CAD060395753	Generates at lea
HALLIBURTON LOGGING SERVICES IN	SANTA FE SPRINGS	33.919644	-118.062865	CAD981990468	Generates at lea
HALLIBURTON SERVICES	SANTA FE SPRINGS	33.919644	-118.062865	CAD028765246	Generates at lea
HAVEG-REINHOLD INC	SANTA FE SPRINGS	33.916974	-118.057934	CAD002495430	Generates at lea

RCRA Large Generators

Name	City	Latitude	Longitude	EPA ID	Generator Class
ICOAT COMPANY	SANTA FE SPRINGS	33.941249	-118.077306	CAD982481079	Generates at lea
IN SITU FORM SOUTHWEST	SANTA FE SPRINGS	33.955197	-118.055757	CAD981168156	Generates at lea
INGERS OIL RAND EQUIPMENT SALES	PICO RIVERA	34.000302	-118.089835	CAD981623267	Generates at lea
ISOM BROS	SANTA FE SPRINGS	33.945959	-118.055494	CAD981673106	Generates at lea
JOHN GLENN HIGH SCHOOL	NORWALK	33.908546	-118.054397	CAD981401391	Generates at lea
K&W PRODS DIV	SANTA FE SPRINGS	33.966631	-118.063727	CAD981367527	Generates at lea
LEE RAY SANDBLAST CO INC	SANTA FE SPRINGS	33.950913	-118.071777	CAD982486540	Generates at lea
LYNWOOD USD LYNWOOD HIGH SCHOOL	LYNWOOD	33.916378	-118.203375	CAD982006702	Generates at lea
MADRID INC	SANTA FE SPRINGS	33.905039	-118.045611	CAD105714281	Generates at lea
MATT ENTERPRISES INC	SANTA FE SPRINGS	33.953812	-118.055085	CAD009688045	Generates at lea
MONTGOMERY WARD	PICO RIVERA	34.001852	-118.084265	CAD112365002	Generates at lea
MORTON-NORWICH PRODUCTS INC	SANTA FE SPRINGS	33.964582	-118.064273	CAD059798819	Generates at lea
MURRAY PROPERTIES	NORWALK	33.904064	-118.053312	CAD982470684	Generates at lea
N D INDUSTRIES	SANTA FE SPRINGS	33.904938	-118.050063	CAD981627235	Generates at lea
NEWMARK PRODUCTS INC	SANTA FE SPRINGS	33.937863	-118.050292	CAD009560368	Generates at lea
OTIS ENGINEERING CORP	SANTA FE SPRINGS	33.919725	-118.062864	CAD040357675	Generates at lea
PARKER HANNIFIN CORP	SANTA FE SPRINGS	33.963362	-118.064421	CAD981973357	Generates at lea
PEABODY FLOWAY INC	SANTA FE SPRINGS	33.946194	-118.05523	CAD981575301	Generates at lea
PETERSON/PURITAN INC	SANTA FE SPRINGS	33.956704	-118.060587	CAD000629733	Generates at lea
PHIBRO TECH INC	SANTA FE SPRINGS	33.95954	-118.065031	CAD008488025	Generates at lea
PICO RIVERA CMNTY HOSP THREE#	PICO RIVERA	33.99839	-118.083382	CAD066695685	Generates at lea
POLARA ENGINEERING INC	SANTA FE SPRINGS	33.930218	-118.056858	CAD067747790	Generates at lea
PROFILE STRUCTURES INC	SANTA FE SPRINGS	33.904858	-118.045607	CAD041689399	Generates at lea
QUICK CHANGE EXCHANGE	SANTA FE SPRINGS	33.964444	-118.062895	CAD982436040	Generates at lea
RAPIDSYN COMPANY	SANTA FE SPRINGS	33.963055	-118.062243	CAD093366151	Generates at lea
ROHBACK COSASCO SYSTEMS	SANTA FE SPRINGS	33.949484	-118.076914	CAD982030413	Generates at lea
RW LYALL & CO INC	SANTA FE SPRINGS	33.942956	-118.075767	CAD982036352	Generates at lea
SCOTT WF & CO INC	PICO RIVERA	34.013672	-118.060877	CAD008518680	Generates at lea
SIKA CORP	SANTA FE SPRINGS	33.916988	-118.059042	CAD008380982	Generates at lea
ST FRANCIS MEDICAL CTR	LYNWOOD	33.931185	-118.202332	CAD077968014	Generates at lea

RCRA Large Generators

Name	City	Latitude	Longitude	EPA ID	Generator Class
TOWER INDUSTRIES INC	SANTA FE SPRINGS	33.938781	-118.07189	CAD053858296	Generates at lea
TOXO SPRAY DUST INC	SANTA FE SPRINGS	33.948941	-118.058032	CAD008495053	Generates at lea
TROJAN BATTERY COMPANY	SANTA FE SPRINGS	33.95414	-118.056911	CAT080013030	Generates at lea
TROJAN BATTERY COMPANY	SANTA FE SPRINGS	33.939397	-118.067778	CAD981966179	Generates at lea
TROJAN BATTERY COMPANY	SANTA FE SPRINGS	33.955266	-118.055948	CAD008274375	Generates at lea
UNIVERSAL ASPHALT CO, INC	SANTA FE SPRINGS	33.938461	-118.050297	CAD029405438	Generates at lea
WESTERN ALLIED SERVICE CO	SANTA FE SPRINGS	33.93527	-118.074859	CAD059238212	Generates at lea
TCE					
AIR TREADS INC	SANTA FE SPRINGS	33.891776	-118.050212	CAD079596698	Generates at lea
ALECTRO INC DBA PROTECH SYSTEMS	SOUTH GATE	33.939906	-118.169058	CAD025810573	Generates at lea
ALLBLACK	SANTA FE SPRINGS	33.94083	-118.050693	CA0000940312	Generates at lea
AMERICAN BLENDING CO, INC	COMMERCE	34.00637	-118.143154	CAD982372898	Generates at lea
AMERICAN INTERNATIONAL INDUSTRI	CITY OF COMMERCE	34.004922	-118.147443	CAD982400699	Generates at lea
AMERICAN LABEL CO	NORWALK	33.904976	-118.05447	CAD982408833	Generates at lea
ANCHOR LITH-KEM-KO WHSE	SANTA FE SPRINGS	33.949857	-118.081401	CAT080032899	Generates at lea
AQUIRECORP	NORWALK	33.902367	-118.067598	CAD097040844	Generates at lea
B D CLASSIC ENT	SANTA FE SPRINGS	33.920782	-118.055224	CAD093368017	Generates at lea
BARON BLAKESLEE INC	SANTA FE SPRINGS	33.955197	-118.055757	CAD981367303	Generates at lea
BELL HELMETS INC	NORWALK	33.89272	-118.054601	CAD008389322	Generates at lea
BURKE CO THE 05	MONTEBELLO	33.998443	-118.126808	CAD062234208	Generates at lea
C & T INTERNATIONAL INC	PICO RIVERA	33.982827	-118.107459	CAD982442600	Generates at lea
CARRIER CORP	MONTEBELLO	33.993849	-118.121674	CAD051466134	Generates at lea
COCA COLA BOTTLING PICO RIVERA	PICO RIVERA	33.98585	-118.105582	CAD982475402	Generates at lea
CROCKETT CONTAINER CORP	SANTA FE SPRINGS	33.95721	-118.070684	CAD053887923	Generates at lea
DAVE MAGORIEN CO, INC	MONTEBELLO	33.994607	-118.127758	CAD008490278	Generates at lea
EKCO/GLACO INC	COMMERCE	33.992095	-118.127355	CAD981429939	Generates at lea
EL RANCHO UNIFIED SCHOOL DIST	PICO RIVERA	33.971427	-118.1054	CAD981627136	Generates at lea
EXIDE BATTERY SALES	MONTEBELLO	34.002701	-118.123079	CAT080011745	Generates at lea
FIVEPLANTS ASSN SANTA FE SPNGS	SANTA FE SPRINGS	33.8938	-118.05381	CAT000624270	Generates at lea
FOREMOST MCKESSON INC CHEM DIV	SANTA FE SPRINGS	33.957639	-118.061068	CAD060395753	Generates at lea

RCRA Large Generators

Name	City	Latitude	Longitude	EPA ID	Generator Class
GROW GROUP INC CONSUMER PROD DI	CITY OF COMMERCE	33.995146	-118.135118	CAD085393080	Generates at lea
GUILDCRAFT CORP	COMMERCE	34.002986	-118.135765	CAD071894158	Generates at lea
HALLIBURTON LOGGING SERVICES IN	SANTA FE SPRINGS	33.919644	-118.062865	CAD981990468	Generates at lea
HALLIBURTON SERVICES	SANTA FE SPRINGS	33.919644	-118.062865	CAD028765246	Generates at lea
HAVEG-REINHOLD INC	SANTA FE SPRINGS	33.916974	-118.057934	CAD002495430	Generates at lea
HEXCEL-MCI DIVISION	MONTEBELLO	33.975618	-118.120687	CAD048480602	Generates at lea
ICOAT COMPANY	SANTA FE SPRINGS	33.941249	-118.077306	CAD982481079	Generates at lea
IDEAL ENGRAVING CO	SANTA FE SPRINGS	33.891154	-118.045562	CAD981389604	Generates at lea
IN SITU FORM SOUTHWEST	SANTA FE SPRINGS	33.955197	-118.055757	CAD981168156	Generates at lea
ISOM BROS	SANTA FE SPRINGS	33.945959	-118.055494	CAD981673106	Generates at lea
JOHN GLENN HIGH SCHOOL	NORWALK	33.908546	-118.054397	CAD981401391	Generates at lea
K&W PRODS DIV	SANTA FE SPRINGS	33.966631	-118.063727	CAD981367527	Generates at lea
KERKO INC	COMMERCE	33.98979	-118.130555	CAD982036386	Generates at lea
KING O LAWN INC	SOUTH GATE	33.939217	-118.177578	CAD008361339	Generates at lea
KING PRECISION PRODUCTS CORP	MONTEBELLO	33.997436	-118.126114	CAD008487738	Generates at lea
LEE RAY SANDBLAST CO INC	SANTA FE SPRINGS	33.950913	-118.071777	CAD982486540	Generates at lea
LILLY INDUSTRIES INC	SOUTH GATE	33.94179	-118.167674	CAD000096305	Generates at lea
LOS ANGELES CO AGRI COMM	PICO RIVERA	33.971888	-118.106354	CAD000626077	Generates at lea
LYNWOOD USD LYNWOOD HIGH SCHOOL	LYNWOOD	33.916378	-118.203375	CAD982006702	Generates at lea
MADRID INC	SANTA FE SPRINGS	33.905039	-118.045611	CAD105714281	Generates at lea
MARKENRICH CORP	SANTA FE SPRINGS	33.895941	-118.054423	CAD037633815	Generates at lea
MASCORRO LEATHER	CITY OF COMMERCE	34.014221	-118.155701	CAD982470569	Generates at lea
MASCORRO LEATHER	CITY OF COMMERCE	34.014221	-118.155701	CAD981991185	Generates at lea
MATT ENTERPRISES INC	SANTA FE SPRINGS	33.953812	-118.055085	CAD009688045	Generates at lea
MC-GRAW EDISON CO MASONEILAN DI	MONTEBELLO	33.997073	-118.126272	CAD000098046	Generates at lea
MCLAUGHLIN INDUST DIST INC	PICO RIVERA	33.985039	-118.106098	CAD006910640	Generates at lea
MORTON-NORWICH PRODUCTS INC	SANTA FE SPRINGS	33.964582	-118.064273	CAD059798819	Generates at lea
MULTI ZYME	SANTA FE SPRINGS	33.96786	-118.063364	CAD982484651	Generates at lea
MURRAY PROPERTIES	NORWALK	33.904064	-118.053312	CAD982470684	Generates at lea
N D INDUSTRIES	SANTA FE SPRINGS	33.904938	-118.050063	CAD981627235	Generates at lea

RCRA Large Generators

Name	City	Latitude	Longitude	EPA ID	Generator Class
NEWMARK PRODUCTS INC	SANTA FE SPRINGS	33.937863	-118.050292	CAD009560368	Generates at lea
NORRIS INDUSTRIES	PICO RIVERA	33.974426	-118.111336	CAD000626465	Generates at lea
ORO WHEAT FOODS CORPORATION	MONTEBELLO	34.006107	-118.12111	CAD981672819	Generates at lea
OTIS ENGINEERING CORP	SANTA FE SPRINGS	33.919725	-118.062864	CAD040357675	Generates at lea
PACIFIC BELL	MONTEBELLO	34.016644	-118.138002	CAT080023146	Generates at lea
PACIFIC BELL	MONTEBELLO	34.018805	-118.112517	CAD980798250	Generates at lea
PACIFIC BELL	COMMERCE	33.995956	-118.132568	CAT080022734	Generates at lea
PACIFIC BELL C/O DOROTHY ALLEN	MONTEBELLO	34.017832	-118.144569	CAD981461189	Generates at lea
PARKER HANNIFIN CORP	SANTA FE SPRINGS	33.963362	-118.064421	CAD981973357	Generates at lea
PEABODY FLOWAY INC	SANTA FE SPRINGS	33.946194	-118.05523	CAD981575301	Generates at lea
PETERSON/PURITAN INC	SANTA FE SPRINGS	33.956704	-118.060587	CAD000629733	Generates at lea
PHIBRO TECH INC	SANTA FE SPRINGS	33.95954	-118.065031	CAD008488025	Generates at lea
PIKE RENTAL CO	SANTA FE SPRINGS	33.898002	-118.054633	CAD982503419	Generates at lea
POLARA ENGINEERING INC	SANTA FE SPRINGS	33.930218	-118.056858	CAD067747790	Generates at lea
POTTORFF CO INC	MONTEBELLO	34.002854	-118.12299	CAD008294118	Generates at lea
PROFILE STRUCTURES INC	SANTA FE SPRINGS	33.904858	-118.045607	CAD041689399	Generates at lea
QUICK CHANGE EXCHANGE	SANTA FE SPRINGS	33.964444	-118.062895	CAD982436040	Generates at lea
RAPIDSYN COMPANY	SANTA FE SPRINGS	33.963055	-118.062243	CAD093366151	Generates at lea
ROHBACK COSASCO SYSTEMS	SANTA FE SPRINGS	33.949484	-118.076914	CAD982030413	Generates at lea
ROHM AND HAAS COMPANY	CITY OF COMMERCE	34.007081	-118.140391	CAD001702521	Generates at lea
RW LYALL & CO INC	SANTA FE SPRINGS	33.942956	-118.075767	CAD982036352	Generates at lea
S ROSE COOPERAGE CO CONSLD DRUM	MONTEBELLO	33.981191	-118.125806	CAD042242081	Generates at lea
SARDO AND SONS WAREHOUSING INC	CITY OF COMMERCE	34.012732	-118.153934	CAD983667783	Generates at lea
SEALED AIR CORP	COMMERCE	34.005949	-118.136489	CAD981684632	Generates at lea
SIKA CORP	SANTA FE SPRINGS	33.916988	-118.059042	CAD008380982	Generates at lea
ST FRANCIS MEDICAL CTR	LYNWOOD	33.931185	-118.202332	CAD077968014	Generates at lea
SUPER VIDEO & ONE HOUR PHOTO	SOUTH GATE	33.942465	-118.180471	CAD982041428	Generates at lea
SWIFT ADHESIVES	COMMERCE	34.002911	-118.130999	CAD009543471	Generates at lea
T J INVESTMENTS	COMMERCE	34.006509	-118.147756	CAD087162350	Generates at lea
TOWER INDUSTRIES INC	SANTA FE SPRINGS	33.938781	-118.07189	CAD053858296	Generates at lea

RCRA Large Generators

Name	City	Latitude	Longitude	EPA ID	Generator Class
TOXO SPRAY DUST INC	SANTA FE SPRINGS	33.948941	-118.058032	CAD008495053	Generates at lea
TROJAN BATTERY COMPANY	SANTA FE SPRINGS	33.939397	-118.067778	CAD981966179	Generates at lea
TROJAN BATTERY COMPANY	SANTA FE SPRINGS	33.95414	-118.056911	CAT080013030	Generates at lea
TROJAN BATTERY COMPANY	SANTA FE SPRINGS	33.955266	-118.055948	CAD008274375	Generates at lea
UNITED STATES CAN COMPANY	COMMERCE	34.01729	-118.149501	CAT000624718	Generates at lea
UNIVERSAL ASPHALT CO, INC	SANTA FE SPRINGS	33.938461	-118.050297	CAD029405438	Generates at lea
WESTERN ALLIED SERVICE CO	SANTA FE SPRINGS	33.93527	-118.074859	CAD059238212	Generates at lea
WESTERN AVENUE PROPERTIES	CITY OF COMMERCE	34.005184	-118.143644	CAD981413461	Generates at lea
WOODS, W.A., INDUSTRIES, INC.	SOUTH GATE	33.941514	-118.170901	CAD009657545	Generates at lea
X-RAY PRODS CORP	PICO RIVERA	33.975391	-118.113131	CAD981368038	Generates at lea

RCRA Large Generators

Name	City	Latitude	Longitude	EPA ID	Generator Class
RANK = 2					
3 MILE RADIUS					
DCE					
3 D MANUFACTURING CO INC	DOWNEY	33.920387	-118.115778	CAD982468845	Generates at lea
60 MINUTE TUNE DOWNEY	DOWNEY	33.93012	-118.112273	CAD982507428	Generates at lea
AAMES CLEANERS INC	DOWNEY	33.945441	-118.11728	CAD981992191	Generates at lea
ACE METALLIZZING CO	SANTA FE SPRINGS	33.953621	-118.064807	CAD008350993	Generates at lea
AMITY WASHER & STAMPING CO	SANTA FE SPRINGS	33.93282	-118.050248	CAD008275414	Generates at lea
ANGELES CHEM CO INC	SANTA FE SPRINGS	33.958895	-118.061177	CAD063837520	Generates at lea
APPLIED AIR ENGINEERING IND INC	WHITTIER	33.946603	-118.048925	CAD982510695	Generates at lea
ARTROX MFG CORP	SANTA FE SPRINGS	33.900055	-118.03817	CAD079595633	Generates at lea
ASTRO PUNCH CORP	SANTA FE SPRINGS	33.949417	-118.069321	CAD982361529	Generates at lea
B F GOODRICH CARBON PRODUCTS	SANTA FE SPRINGS	33.93058	-118.07167	CAD981400559	Generates at lea
BAKER PERFORMANCE CHEMICALS	SANTA FE SPRINGS	33.924676	-118.062784	CAD990666414	Generates at lea
BOEING NORTH AMERICAN INC	DOWNEY	33.923143	-118.131998	CA7800019419	Generates at lea
CALIFORNIA AUTO REPAIR	WHITTIER	33.91691	-118.054023	CAD982462590	Generates at lea
CEDILLOS TESTING CO INC	DOWNEY	33.92073	-118.115775	CAD981982879	Generates at lea
CELANESE CHEM CO INC	SANTA FE SPRINGS	33.905072	-118.045612	CAD980585434	Generates at lea
CHEMCENTRAL LOS ANGELES	SANTA FE SPRINGS	33.905072	-118.045612	CAT000612119	Generates at lea
CITY STEEL TREATING INC	SANTA FE SPRINGS	33.945746	-118.053407	CAD981983554	Generates at lea
CUSTOMVILLE AUTO BODY & PAINT	SANTA FE SPRINGS	33.916417	-118.0457	CAD980891394	Generates at lea
DAN'S CERTIFIED WELDING INC	DOWNEY	33.919452	-118.116999	CAD094012259	Generates at lea
DOWNEY AUTO BODY SERVICES	DOWNEY	33.936776	-118.12588	CAD982019341	Generates at lea
DOWNEY AUTO CENTER	DOWNEY	33.954159	-118.112455	CAD981668130	Generates at lea
DOWNEY HEAT TREATING CO	DOWNEY	33.927737	-118.110795	CAD000045211	Generates at lea
DURA STEEL CARMENITA PROPERTY	SANTA FE SPRINGS	33.905069	-118.04581	CAD050105105	Generates at lea
DUTCHCLEAN CLEANERS	BELLFLOWER	33.90342	-118.133212	CAD981628654	Generates at lea
EARL MANUFACTURING CO INC	SANTA FE SPRINGS	33.963278	-118.063134	CAD008246845	Generates at lea
ECONO LUBE N TUNE	NORWALK	33.902126	-118.084342	CAD981997851	Generates at lea

RCRA Large Generators

Name	City	Latitude	Longitude	EPA ID	Generator Class
ELECTRO-CAL PLATING CO	SANTA FE SPRINGS	33.915094	-118.037162	CAT080014541	Generates at lea
ELECTRONIC CHROME CO INC	SANTA FE SPRINGS	33.955466	-118.06591	CAD008391427	Generates at lea
FAMCO GARAGE	SANTA FE SPRINGS	33.927336	-118.062742	CAD982013351	Generates at lea
FINE LINE PAINT CORP	SANTA FE SPRINGS	33.953655	-118.065167	CAD008263048	Generates at lea
FLEET TRUCK PAINTING	SANTA FE SPRINGS	33.916738	-118.043592	CAD981626930	Generates at lea
GLO TONE CLEANERS	BELLFLOWER	33.902005	-118.11104	CAD981639057	Generates at lea
GOLDEN WEST REFINING CO	SANTA FE SPRINGS	33.909701	-118.042885	CAD051485043	Generates at lea
GREYHOUND EXPOSITION SERVICES	SANTA FE SPRINGS	33.902512	-118.035887	CAD080061229	Generates at lea
INDUSTRIAL BUILDING	DOWNEY	33.927882	-118.115606	CAD982323818	Generates at lea
JANACO BMW	NORWALK	33.923724	-118.101173	CAD981678386	Generates at lea
JIFFY LUBE #6	NORWALK	33.90222	-118.064111	CAD981167836	Generates at lea
KEYSTONE FORD, INC	NORWALK	33.9171	-118.082365	CAD981388499	Generates at lea
LAKEWOOD OIL SERVICE INC	SANTA FE SPRINGS	33.931432	-118.062735	CAD990769085	Generates at lea
LARRY'S BODY & PAINT	WHITTIER	33.937732	-118.042096	CAD092126762	Generates at lea
LIFE PAINT CO	SANTA FE SPRINGS	33.920782	-118.055556	CAD008364788	Generates at lea
LITTLE JOHN'S BODY WORKS	DOWNEY	33.929053	-118.110364	CAD106523111	Generates at lea
MANUFACTURERS WIRE CO	DOWNEY	33.920095	-118.115578	CAD981386345	Generates at lea
MATSUSHITA ELECTRIC CORP OF AME	SANTA FE SPRINGS	33.908207	-118.037132	CA0000082420	Generates at lea
MCGEAN CHEM CO INC	DOWNEY	33.928	-118.115066	CAD072949365	Generates at lea
MCKESSON CHEM CO	SANTA FE SPRINGS	33.956235	-118.073702	CAD000633313	Generates at lea
MCMASTER CARR SUPPLY CO	SANTA FE SPRINGS	33.951762	-118.071445	CAD981159726	Generates at lea
MELENDEZ BODY & PAINT	DOWNEY	33.919874	-118.115774	CAD980891436	Generates at lea
MID WEST FABR CO	SANTA FE SPRINGS	33.962896	-118.064927	CAD004295572	Generates at lea
MIDWAY PRESS INC	SANTA FE SPRINGS	33.937632	-118.080783	CAD008488454	Generates at lea
MOBIL OIL CORP BAKER HUMBLE 1	SANTA FE SPRINGS	33.936389	-118.054435	CAD000629121	Generates at lea
MOBIL OIL CORP BAKER HUMBLE 2	SANTA FE SPRINGS	33.936389	-118.054435	CAD000629188	Generates at lea
MOBIL OIL CORP DJG COMMUNITY	SANTA FE SPRINGS	33.942976	-118.07415	CAD000627984	Generates at lea
MOBIL OIL CORP SANTA FE SPGS UN	SANTA FE SPRINGS	33.936389	-118.054435	CAD000627935	Generates at lea
MONAS CLEANERS	NORWALK	33.923357	-118.098181	CAD981621089	Generates at lea
MOTORCAR PARTS & ACCESSORIES IN	SANTA FE SPRINGS	33.943129	-118.076553	CAD982489916	Generates at lea

RCRA Large Generators

Name	City	Latitude	Longitude	EPA ID	Generator Class
N O RING CORP NATIONAL O RING	DOWNEY	33.93295	-118.129723	CAD008301947	Generates at lea
NORWALK TIRE SERVICE INC	NORWALK	33.9171	-118.07084	CAD982475733	Generates at lea
NORWALK TOYOTA	NORWALK	33.915786	-118.086872	CAD028763910	Generates at lea
OSCARS CLEANERS	PICO RIVERA	33.959702	-118.106825	CAD981999030	Generates at lea
PAINTING & STRIPPING CORP	SANTA FE SPRINGS	33.946116	-118.055453	CAD981395668	Generates at lea
PFI INC PAINTS FOR INDUSTRY	SANTA FE SPRINGS	33.956621	-118.052221	CAD008392755	Generates at lea
PILOT CHEM CO OF CA	SANTA FE SPRINGS	33.961691	-118.065817	CAD008287823	Generates at lea
PLATE SHOP THE	SANTA FE SPRINGS	33.937499	-118.065215	CAD038195590	Generates at lea
POWERINE OIL CO	SANTA FE SPRINGS	33.931618	-118.068344	CAD008383291	Generates at lea
REDI-STRIP COMPANY INC	SANTA FE SPRINGS	33.93062	-118.064995	CAD057335341	Generates at lea
RIVERSIDE STEEL	SANTA FE SPRINGS	33.928281	-118.056914	CAD008371031	Generates at lea
RUBE'S BODY & PAINT, INC	WHITTIER	33.937828	-118.042946	CAD981164981	Generates at lea
SAFETY KLEEN CORP SANTA FE SPRI	SANTA FE SPRINGS	33.943996	-118.056952	CAD980735773	Generates at lea
SALAS AUTO BODY SHOP	SANTA FE SPRINGS	33.902284	-118.049763	CAD981379613	Generates at lea
SANTA FE CLEANERS	SANTA FE SPRINGS	33.947359	-118.089239	CAD981972870	Generates at lea
SHELL S/S #204-0588-0301	BELLFLOWER	33.901986	-118.115146	CAD981404817	Generates at lea
SHELL S/S #204-2250-1203	DOWNEY	33.916918	-118.135118	CAD981406028	Generates at lea
SHELL S/S #204-2550-1105	DOWNEY	33.935413	-118.091874	CAD981404692	Generates at lea
SHELL S/S #204-5472-1802	NORWALK	33.913314	-118.071943	CAD981405244	Generates at lea
SHELL STATION NO 204-6960-0405	SANTA FE SPRINGS	33.941994	-118.05018	CAD981406093	Generates at lea
SHELL STATION NO 204-8458-1600	WHITTIER	33.96458	-118.069105	CAD981405194	Generates at lea
SMOG PUMPS UNLIMITED INC	SANTA FE SPRINGS	33.942233	-118.05317	CAD981446099	Generates at lea
SONIC PLATING CO INC	SANTA FE SPRINGS	33.945599	-118.053504	CAD008489981	Generates at lea
SPACE AGE CHEMICALS INC	SANTA FE SPRINGS	33.953812	-118.055085	CAD020154076	Generates at lea
SPARTAN LACQUER & PAINT CORP	DOWNEY	33.917082	-118.129886	CAD008306532	Generates at lea
STATE IRON & METAL CO INC	SANTA FE SPRINGS	33.916869	-118.03772	CAD982489924	Generates at lea
SUN CHEMICAL CORP - GPI DIVISIO	SANTA FE SPRINGS	33.940969	-118.053923	CAD008511503	Generates at lea
SUPER JET MARINE CENTER	DOWNEY	33.924322	-118.131346	CAD981674732	Generates at lea
TECHNI BRAZE, INC	SANTA FE SPRINGS	33.963142	-118.063578	CAD981373822	Generates at lea
TENSION ENVELOPE CORP	SANTA FE SPRINGS	33.935436	-118.080436	CAD982496507	Generates at lea

RCRA Large Generators

Name	City	Latitude	Longitude	EPA ID	Generator Class
TESORO GASOLINE DIGAS FLORENCE	DOWNEY	33.936189	-118.09344	CAD000627547	Generates at lea
TESORO GASOLINE DIGAS WOODRUFF	DOWNEY	33.91488	-118.115545	CAD000629022	Generates at lea
TEXACO INC MTRN NCT-2&NCT-3 LSE	SANTA FE SPRINGS	33.9419	-118.0719	CAD000631424	Generates at lea
TEXACO SVC STA	NORWALK	33.90205	-118.101211	CAD981436231	Generates at lea
THE SHERWIN WILLIAMS CO	SANTA FE SPRINGS	33.902343	-118.040689	CA0000370924	Generates at lea
VARIA WASTE MANAGEMENT CO INC	SANTA FE SPRINGS	33.951572	-118.065942	CAD982039935	Generates at lea
WESTERN GALVANIZING CO INC	SANTA FE SPRINGS	33.950689	-118.058268	CAD048480834	Generates at lea
WHITTIER GARAGE AND SERVICE CEN	SANTA FE SPRINGS	33.944143	-118.074112	CA0000235689	Generates at lea
WHITTIER PLATING CO.,INC.	SANTA FE SPRINGS	33.95611	-118.073503	CAD008495129	Generates at lea
WYNDHAM MFG. CO. INC.	SANTA FE SPRINGS	33.937988	-118.050293	CAD008486805	Generates at lea
PCE					
1-DAY PAINT AND BODY CENTERS IN	DOWNEY	33.942509	-118.13706	CAD981400344	Generates at lea
3 D MANUFACTURING CO INC	DOWNEY	33.920387	-118.115778	CAD982468845	Generates at lea
4 STAR CLEANERS	MONTEBELLO	34.017515	-118.105551	CAD981650179	Generates at lea
60 MINUTE TUNE DOWNEY	DOWNEY	33.93012	-118.112273	CAD982507428	Generates at lea
A & B POLISHING & PLATING CO	LYNWOOD	33.9378	-118.222516	CAD008517047	Generates at lea
A 1 THREAD ROLLING	SOUTH GATE	33.952293	-118.181096	CAD008345472	Generates at lea
AAMES CLEANERS INC	DOWNEY	33.945441	-118.11728	CAD981992191	Generates at lea
ABF FREIGHT SYSTEMS INC	PICO RIVERA	33.969535	-118.116834	CAD065159410	Generates at lea
ALLENS BODY SHOP	BELL GARDENS	33.962148	-118.143076	CAD982505224	Generates at lea
AMERON INC EQUIPMENT DIV	SOUTH GATE	33.952577	-118.18644	CAD008370868	Generates at lea
AMERON INC PIPE DIV	SOUTH GATE	33.95267	-118.187328	CAT080033194	Generates at lea
AMERON RESEARCH DEVEL GROUP	SOUTH GATE	33.952246	-118.183655	CAT000624601	Generates at lea
AMTECH RELIABLE ELEVATOR CO	CITY OF COMMERCE	34.005849	-118.143527	CAD982471294	Generates at lea
AMVAC CHEM CORP	COMMERCE	34.009835	-118.187943	CAD056446388	Generates at lea
ANGELUS PRECISION GRINDING	SOUTH GATE	33.929286	-118.165966	CAD982357436	Generates at lea
APEX DRUM CO INC	COMMERCE	34.008775	-118.13718	CAD028450310	Generates at lea
APEX DRUM CO INC	COMMERCE	34.008852	-118.138132	CAT000613398	Generates at lea
ARCO PRODUCTS CO VINDALE TERMIN	SOUTH GATE	33.952969	-118.163307	CAD081782583	Generates at lea
ARCO PRODUCTS COMPANY	SOUTH GATE	33.952969	-118.163307	CAD000628362	Generates at lea

RCRA Large Generators

Name	City	Latitude	Longitude	EPA ID	Generator Class
ATOCHEM NORTH AMERICA INC	PICO RIVERA	33.982497	-118.107663	CAD028914950	Generates at lea
BELL FOUNDRY CO	SOUTH GATE	33.945588	-118.175355	CAD008345100	Generates at lea
BENNETT'S STRIP SHOP	DOWNEY	33.90364	-118.14272	CAD981386501	Generates at lea
BLACKBURN TRUCK LINES	SOUTH GATE	33.950146	-118.179768	CAD981443633	Generates at lea
BLAKE RIVET CO	SOUTH GATE	33.951019	-118.177781	CAD063798995	Generates at lea
BLUE RIBBON TIP TOP CLNRS	DOWNEY	33.917864	-118.139329	CAD981581945	Generates at lea
BOEING NORTH AMERICAN INC	DOWNEY	33.923143	-118.131998	CA7800019419	Generates at lea
BORDEN CHEM PRINTING INK	MONTEBELLO	34.031235	-118.117696	CAD990662546	Generates at lea
CARTER PRECISION PARTS INC	CITY OF COMMERCE	33.996457	-118.140676	CAD008374381	Generates at lea
CARTER PRECISION PARTS INC	MONTEBELLO	33.984187	-118.12481	CAD980735120	Generates at lea
CEDILLOS TESTING CO INC	DOWNEY	33.92073	-118.115775	CAD981982879	Generates at lea
CHACON CHEMICAL CORP	CITY OF COMMERCE	33.992434	-118.134702	CAD052259165	Generates at lea
CHEM COATINGS CORP	PICO RIVERA	33.984396	-118.108767	CAD008355968	Generates at lea
CHEM-NICKEL CO, INC	SOUTH GATE	33.958684	-118.194602	CAD008337941	Generates at lea
CHEVRON STATION 9 3545	MONTEBELLO	34.015599	-118.096381	CA0000866509	Generates at lea
CHEVRON USA INC MONTEBELLO STA	MONTEBELLO	34.004418	-118.122306	CAT000614834	Generates at lea
CHEVRON USA INC MONTEBELLO SUPP	MONTEBELLO	34.004418	-118.122306	CAT080010838	Generates at lea
CHEVRON USA INC PARAMOUNT TERM	PARAMOUNT	33.903635	-118.17299	CAT000614891	Generates at lea
CHEVRON USA PARAMOUNT SUPPLY SI	PARAMOUNT	33.903635	-118.17299	CAT000614867	Generates at lea
CHEVRON USA PRODUCTS CO	CITY OF COMMERCE	34.014718	-118.183042	CA0000866673	Generates at lea
CHROME CRANKSHAFT CO INC	BELL GARDENS	33.9656	-118.140865	CAD055780167	Generates at lea
CHROME NICKEL PLATING	LYNWOOD	33.937686	-118.221559	CAD008336273	Generates at lea
CLEARWATER DIE & MFG CO	PARAMOUNT	33.905087	-118.168076	CAD009520636	Generates at lea
COLOME MOTORS	MONTEBELLO	34.018489	-118.110201	CAD982036337	Generates at lea
COUSIMANOS ENGINEERING	DOWNEY	33.92056	-118.145928	CAD981569924	Generates at lea
CRAZY CARS	SOUTH GATE	33.955198	-118.214493	CAD981967144	Generates at lea
CROWN CLEANERS	MONTEBELLO	34.014042	-118.125463	CAD981670334	Generates at lea
CRYSTAL POLISHING & COATING INC	PARAMOUNT	33.905517	-118.170012	CAD008499006	Generates at lea
CUMMINGS CARL M MFG CO INC	MONTEBELLO	34.00273	-118.119519	CAD008363772	Generates at lea
CUSTOM CHEM FORMULATORS INC	CUDAHY	33.959262	-118.185718	CAD050814995	Generates at lea

RCRA Large Generators

Name	City	Latitude	Longitude	EPA ID	Generator Class
DAN'S CERTIFIED WELDING INC	DOWNEY	33.919452	-118.116999	CAD094012259	Generates at lea
DAVE PARQUE PAINTING	DOWNEY	33.930271	-118.141521	CAD981459068	Generates at lea
DI SALVO TRUCKING	CITY OF COMMERCE	33.978356	-118.152409	CAD981670516	Generates at lea
DIVERSIFIED COMPOUNDERS INC	CITY OF COMMERCE	34.012124	-118.150049	CAT080010499	Generates at lea
DOUBLE SEAL RING CO	SOUTH GATE	33.948853	-118.16001	CAD982348914	Generates at lea
DOW-ELCO INC.	MONTEBELLO	34.007646	-118.114439	CAD008299521	Generates at lea
DOWNEY AUTO BODY SERVICES	DOWNEY	33.936776	-118.12588	CAD982019341	Generates at lea
DOWNEY AUTO CENTER	DOWNEY	33.954159	-118.112455	CAD981668130	Generates at lea
DOWNEY HEAT TREATING CO	DOWNEY	33.927737	-118.110795	CAD000045211	Generates at lea
DOWNEY HONDA	DOWNEY	33.947298	-118.149556	CAD981673858	Generates at lea
DUPONT REFINISHING SERVICE CTR	CITY OF COMMERCE	34.004583	-118.130446	CAD001685338	Generates at lea
DUTCHCLEAN CLEANERS	BELLFLOWER	33.90342	-118.133212	CAD981628654	Generates at lea
ELECTRO PAINTERS, INC	CITY OF COMMERCE	33.987404	-118.137376	CAD109085118	Generates at lea
ELMERS BODY SHOP INC	DOWNEY	33.941599	-118.135696	CAD981463532	Generates at lea
EXPERT ONE HOUR CLEANERS	DOWNEY	33.944322	-118.140189	CAD981582489	Generates at lea
FIRESTONE TIRE & RUBBER CO	SOUTH GATE	33.956678	-118.225336	CAD008375776	Generates at lea
FREEBORN EQUIPMENT CO INC	PICO RIVERA	33.980005	-118.111294	CAD981456775	Generates at lea
GENERAL INSPECT LAB	CUDAHY	33.956661	-118.183404	CAD027897164	Generates at lea
GEORGIA PACIFIC CORP	MONTEBELLO	34.001672	-118.123674	CAD009380890	Generates at lea
GMC-GM ASSEMBLY DIV SOUTH GATE	SOUTH GATE	33.946115	-118.222114	CAD008295719	Generates at lea
GRACE W R & CO DAVISON CHEM DIV	SOUTH GATE	33.961923	-118.193479	CAD059221952	Generates at lea
GRAFFITI REMOVAL INC	CITY OF COMMERCE	33.986297	-118.127809	CAD982411563	Generates at lea
GREENS CLEANERS	SOUTH GATE	33.952557	-118.187856	CAD981619927	Generates at lea
GREENWOOD TRUCK SERVICE	MONTEBELLO	33.979931	-118.118321	CAD981674864	Generates at lea
GREER HYDRAULICS, INC.	CITY OF COMMERCE	33.983174	-118.143569	CAD099469975	Generates at lea
HARSHAW CHEMICAL COMPANY THE	CITY OF COMMERCE	33.988864	-118.126788	CAT000618751	Generates at lea
HEMPHILL SPRING CO	COMMERCE	34.008622	-118.18428	CAD008258121	Generates at lea
ICI PAINTS SINCLAIR	CITY OF COMMERCE	33.978833	-118.142541	CAD981966054	Generates at lea
INDUSTRIAL BUILDING	DOWNEY	33.927882	-118.115606	CAD982323818	Generates at lea
INTERNATIONAL CLEANERS	MONTEBELLO	34.024816	-118.14061	CAD981965627	Generates at lea

RCRA Large Generators

Name	City	Latitude	Longitude	EPA ID	Generator Class
INTERNATIONAL TRANSFORMER CORP	MONTEBELLO	33.998983	-118.128147	CAD981389372	Generates at lea
JANACO BMW	NORWALK	33.923724	-118.101173	CAD981678386	Generates at lea
JIFFY LUBE #1	LYNWOOD	33.945025	-118.212845	CAD981168487	Generates at lea
JIFFY LUBE #13	MONTEBELLO	33.993046	-118.119679	CAD981403819	Generates at lea
JIFFY LUBE #2	BELL	33.971684	-118.196726	CAD981167687	Generates at lea
JIFFY LUBE #4	DOWNEY	33.917402	-118.136308	CAD981167794	Generates at lea
JIN KYU KIM ARCO	BELL	33.971058	-118.192664	CAD982047995	Generates at lea
JOES AUTO PAINTING	BELL GARDENS	33.962458	-118.156683	CAD982345498	Generates at lea
JOHN M MCCOY PRINTERS INC	COMMERCE	33.97997	-118.148843	CAD981997448	Generates at lea
JUNIOR'S HOUSE OF COLOR	BELL GARDENS	33.96203	-118.144888	CAD981160088	Generates at lea
KEYSTONE FORD, INC	NORWALK	33.9171	-118.082365	CAD981388499	Generates at lea
KUSTOM FIT MFG CO	SOUTH GATE	33.949586	-118.181232	CAD982474710	Generates at lea
LARRY AUTOMOTIVE	BELL	33.969896	-118.180275	CAD982348898	Generates at lea
LILLY INDUSTRIAL COATINGS INC	MONTEBELLO	33.980594	-118.124425	CAD008335366	Generates at lea
LITTLE JOHN'S BODY WORKS	DOWNEY	33.929053	-118.110364	CAD106523111	Generates at lea
LOS ANGELES CHEM CO	SOUTH GATE	33.957712	-118.187769	CAD008287732	Generates at lea
LUNDAY-THAGARD OIL#	SOUTH GATE	33.946033	-118.164896	CAD008345464	Generates at lea
MAGNUM FREIGHT LINES INC	MONTEBELLO	33.992975	-118.124989	CAD981968308	Generates at lea
MANCHESTER TANK & EQUIPMENT CO	SOUTH GATE	33.930762	-118.167714	CAD089042105	Generates at lea
MANUFACTURERS WIRE CO	DOWNEY	33.920095	-118.115578	CAD981386345	Generates at lea
MCGEAN CHEM CO INC	DOWNEY	33.928	-118.115066	CAD072949365	Generates at lea
MELENDEZ BODY & PAINT	DOWNEY	33.919874	-118.115774	CAD980891436	Generates at lea
MERCK & CO INC	COMMERCE	33.999658	-118.135485	CAD079637138	Generates at lea
METRO INTERNATIONAL TRUCKS	MONTEBELLO	33.994338	-118.116173	CAD982039240	Generates at lea
MGF INDUSTRIES CORP	COMMERCE	33.98549	-118.142641	CAD981369903	Generates at lea
MGM TRANSFORMER CO	COMMERCE	34.007215	-118.148498	CAD982515991	Generates at lea
MICHAEL'S AUTO CENTER INC	PICO RIVERA	34.008743	-118.080873	CAD064606643	Generates at lea
MILLER PRECISION, INC	LYNWOOD	33.935306	-118.224847	CAD008318636	Generates at lea
MONARCH ALUMINUM CASTING CO INC	SOUTH GATE	33.925599	-118.168528	CAD982437071	Generates at lea
MONAS CLEANERS	NORWALK	33.923357	-118.098181	CAD981621089	Generates at lea

RCRA Large Generators

Name	City	Latitude	Longitude	EPA ID	Generator Class
MONTEBELLO AUTOCRAFT	MONTEBELLO	34.012117	-118.117243	CAD103886537	Generates at lea
MURPHYS CLEANERS	MONTEBELLO	34.011842	-118.114825	CAD981650294	Generates at lea
MYERS ELECTRIC PRODUCTS INC	MONTEBELLO	33.995836	-118.127044	CAD982031056	Generates at lea
N O RING CORP NATIONAL O RING	DOWNEY	33.93295	-118.129723	CAD008301947	Generates at lea
NATIONAL PROCESS INDUSTRY CORP	BELL	33.957833	-118.177538	CAD009604893	Generates at lea
NATIONAL TITANIUM PRODUCTS INC	CITY OF COMMERCE	34.000983	-118.131833	CAD982029738	Generates at lea
NORWALK TOYOTA	NORWALK	33.915786	-118.086872	CAD028763910	Generates at lea
OMNI PLASTICS, INC	CITY OF COMMERCE	34.003658	-118.143508	CAD981393473	Generates at lea
OVERNITE TRANSPORTATION CO	COMMERCE	33.992635	-118.129101	CAD981162290	Generates at lea
PACIFIC PUMPING COMPANY	COMMERCE	34.000919	-118.128994	CAD085392603	Generates at lea
PACIFIC TUBE CO	COMMERCE	34.006939	-118.148471	CAD008383523	Generates at lea
PENSKE TRUCK LEASING CO LP	MONTEBELLO	33.984566	-118.124371	CAD981673403	Generates at lea
PRUDENTIAL OVERALL SUPPLY	COMMERCE	33.985847	-118.137345	CAD981650351	Generates at lea
PRUDENTIAL OVERALL SUPPPLY	COMMERCE	33.985785	-118.136625	CAD981650419	Generates at lea
REDCO MFG CO INC	PARAMOUNT	33.906602	-118.167889	CAD080065816	Generates at lea
REISNER METALS INC	SOUTH GATE	33.951363	-118.174463	CAD008384307	Generates at lea
RHONE POULENC BASIC CHEMICALS C	SOUTH GATE	33.957477	-118.187145	CAD008353211	Generates at lea
ROYAL ALUMINUM INC	COMMERCE	33.988426	-118.129267	CAD081113763	Generates at lea
ROYAL TRUCK BODY	SOUTH GATE	33.927589	-118.168801	CAD058028978	Generates at lea
RUDYS AUTOMATIC TRANSMISSION	DOWNEY	33.917841	-118.155658	CAD982004673	Generates at lea
SARUJA OIL INC	COMMERCE	34.001921	-118.163969	CAD982041014	Generates at lea
SHAMROCK CLEANERS	BELL GARDENS	33.962839	-118.160131	CAD982012353	Generates at lea
SHELL S/S # 204-0580-0309	BELL GARDENS	33.967306	-118.157694	CAD981404759	Generates at lea
SHELL S/S #204-2250-1203	DOWNEY	33.916918	-118.135118	CAD981406028	Generates at lea
SHELL S/S #204-2550-1105	DOWNEY	33.935413	-118.091874	CAD981404692	Generates at lea
SHELL STATION NO 204-5838-0704	PARAMOUNT	33.903668	-118.167592	CAD981404767	Generates at lea
SHELL STATION NO 204-7398-1304	SOUTH GATE	33.946279	-118.215321	CAD981405913	Generates at lea
SHERWIN-WILLIAMS CO THE	CITY OF COMMERCE	33.986844	-118.134922	CAD076233022	Generates at lea
SHORTS GARAGE & BODY SHOP	SOUTH GATE	33.956004	-118.222585	CAD029470887	Generates at lea
SHULTZ STEEL COMPANY	SOUTH GATE	33.950441	-118.173025	CAD981397276	Generates at lea

RCRA Large Generators

Name	City	Latitude	Longitude	EPA ID	Generator Class
SLOANS CLEANERS	PICO RIVERA	34.011258	-118.081759	CAD064589237	Generates at lea
SOUTH GATE ONE HR CLEANERS	SOUTH GATE	33.944611	-118.208421	CAD981617863	Generates at lea
SOUTH GATE REMEDIAL PROJECT	SOUTH GATE	33.956678	-118.225336	CAR000007302	Generates at lea
SOUTHGATE MOTORS INC	SOUTH GATE	33.949112	-118.163945	CAD981687320	Generates at lea
SOUTHLAND OIL, INC.	COMMERCE	33.979372	-118.162934	CAT080012685	Generates at lea
SPARTAN LACQUER & PAINT CORP	DOWNEY	33.917082	-118.129886	CAD008306532	Generates at lea
SPEEDO ELECTRIC CO	CITY OF COMMERCE	33.999414	-118.156537	CAD981391170	Generates at lea
STAR CLEANERS	BELL	33.969499	-118.176567	CAD981631047	Generates at lea
SUPER JET MARINE CENTER	DOWNEY	33.924322	-118.131346	CAD981674732	Generates at lea
TECHNI - CAST CORP	SOUTH GATE	33.925244	-118.168264	CAD008303596	Generates at lea
TESORO GASOLINE DIGAS FLORENCE	DOWNEY	33.936189	-118.09344	CAD000627547	Generates at lea
TESORO GASOLINE DIGAS WOODRUFF	DOWNEY	33.91488	-118.115545	CAD000629022	Generates at lea
TRACEYS CLEANERS	MONTEBELLO	34.021162	-118.122957	CAD981620529	Generates at lea
TRIDENT PLATING, INC	COMMERCE	34.00417	-118.137467	CAD981449887	Generates at lea
U S POLYMERS	CITY OF COMMERCE	33.991419	-118.153913	CAD982324550	Generates at lea
UNIVERSAL MOLDING ANODIZING DIV	LYNWOOD	33.935067	-118.218948	CAD981370380	Generates at lea
UTILITY BODY COMPANY	COMMERCE	33.978069	-118.130765	CAD981662299	Generates at lea
VIKING FREIGHT SYSTEM INC	MONTEBELLO	33.995842	-118.120356	CAD982041824	Generates at lea
WARNERS TIRE HOUSE	MONTEBELLO	33.993657	-118.114484	CAD982480188	Generates at lea
WEBER TRUCK AND WAREHOUSE	COMMERCE	34.004859	-118.161015	CAD000819870	Generates at lea
WEISER LOCK CO	SOUTH GATE	33.95593	-118.195073	CAD981379019	Generates at lea
WEST COAST FOREIGN AUTO	LYNWOOD	33.936443	-118.20682	CAD981439276	Generates at lea
WORLD OIL CO	MONTEBELLO	34.019054	-118.113705	CAD981160351	Generates at lea
WRIGHTS TRUCK REPAIR	CITY OF COMMERCE	33.977259	-118.128945	CAD982059867	Generates at lea
TCE					
1-DAY PAINT AND BODY CENTERS IN	DOWNEY	33.942509	-118.13706	CAD981400344	Generates at lea
3 D MANUFACTURING CO INC	DOWNEY	33.920387	-118.115778	CAD982468845	Generates at lea
60 MINUTE TUNE DOWNEY	DOWNEY	33.93012	-118.112273	CAD982507428	Generates at lea
A 1 THREAD ROLLING	SOUTH GATE	33.952293	-118.181096	CAD008345472	Generates at lea
AAMES CLEANERS INC	DOWNEY	33.945441	-118.11728	CAD981992191	Generates at lea

RCRA Large Generators

Name	City	Latitude	Longitude	EPA ID	Generator Class
ACRO-COAT,INCORORATED	PARAMOUNT	33.892526	-118.167784	CAD982411431	Generates at lea
AEROCRAFT HEAT TREATING CORP	PARAMOUNT	33.891437	-118.165954	CAD009540824	Generates at lea
AEROSPACE ALUMINUM HEAT TREATG	PARAMOUNT	33.891841	-118.171053	CAD044407211	Generates at lea
ALLENS BODY SHOP	BELL GARDENS	33.962148	-118.143076	CAD982505224	Generates at lea
AMERON INC EQUIPMENT DIV	SOUTH GATE	33.952577	-118.18644	CAD008370868	Generates at lea
AMERON INC PIPE DIV	SOUTH GATE	33.95267	-118.187328	CAT080033194	Generates at lea
AMERON RESEARCH DEVEL GROUP	SOUTH GATE	33.952246	-118.183655	CAT000624601	Generates at lea
ANGELUS PRECISION GRINDING	SOUTH GATE	33.929286	-118.165966	CAD982357436	Generates at lea
ARCO PRODUCTS CO VINDALE TERMIN	SOUTH GATE	33.952969	-118.163307	CAD081782583	Generates at lea
ARCO PRODUCTS COMPANY	SOUTH GATE	33.952969	-118.163307	CAD000628362	Generates at lea
BELL FOUNDRY CO	SOUTH GATE	33.945588	-118.175355	CAD008345100	Generates at lea
BENNETT'S STRIP SHOP	DOWNEY	33.90364	-118.14272	CAD981386501	Generates at lea
BLACKBURN TRUCK LINES	SOUTH GATE	33.950146	-118.179768	CAD981443633	Generates at lea
BLAKE RIVET CO	SOUTH GATE	33.951019	-118.177781	CAD063798995	Generates at lea
BLUE RIBBON TIP TOP CLNRS	DOWNEY	33.917864	-118.139329	CAD981581945	Generates at lea
BOEING NORTH AMERICAN INC	DOWNEY	33.923143	-118.131998	CA7800019419	Generates at lea
CARNATION CLEANERS	PARAMOUNT	33.894195	-118.159149	CAD981658206	Generates at lea
CARTER PRECISION PARTS INC	CITY OF COMMERCE	33.996457	-118.140676	CAD008374381	Generates at lea
CAST METAL FINISHING CO	PARAMOUNT	33.896199	-118.169668	CAD990790461	Generates at lea
CEDILLOS TESTING CO INC	DOWNEY	33.92073	-118.115775	CAD981982879	Generates at lea
CERRO METAL PRODUCTS CO	PARAMOUNT	33.897836	-118.167823	CAD008501470	Generates at lea
CHACON CHEMICAL CORP	CITY OF COMMERCE	33.992434	-118.134702	CAD052259165	Generates at lea
CHEM-NICKEL CO, INC	SOUTH GATE	33.958684	-118.194602	CAD008337941	Generates at lea
CHEVRON USA INC PARAMOUNT TERM	PARAMOUNT	33.903635	-118.17299	CAT000614891	Generates at lea
CHEVRON USA PARAMOUNT SUPPLY SI	PARAMOUNT	33.903635	-118.17299	CAT000614867	Generates at lea
CHROME CRANKSHAFT CO INC	BELL GARDENS	33.9656	-118.140865	CAD055780167	Generates at lea
CLEARWATER DIE & MFG CO	PARAMOUNT	33.905087	-118.168076	CAD009520636	Generates at lea
COUSIMANOS ENGINEERING	DOWNEY	33.92056	-118.145928	CAD981569924	Generates at lea
CRAZY CARS	SOUTH GATE	33.955198	-118.214493	CAD981967144	Generates at lea
CRYSTAL POLISHING & COATING INC	PARAMOUNT	33.905517	-118.170012	CAD008499006	Generates at lea

RCRA Large Generators

Name	City	Latitude	Longitude	EPA ID	Generator Class
CUSTOM CHEM FORMULATORS INC	CUDAHY	33.959262	-118.185718	CAD050814995	Generates at lea
CYRON COATINGS CO INC	PARAMOUNT	33.890749	-118.161958	CAD072291776	Generates at lea
DAN'S CERTIFIED WELDING INC	DOWNEY	33.919452	-118.116999	CAD094012259	Generates at lea
DAVE PARQUE PAINTING	DOWNEY	33.930271	-118.141521	CAD981459068	Generates at lea
DI SALVO TRUCKING	CITY OF COMMERCE	33.978356	-118.152409	CAD981670516	Generates at lea
DON A VEE MOTORS	BELLFLOWER	33.890661	-118.124425	CAD981440266	Generates at lea
DONS AUTO SERVICE	BELLFLOWER	33.896492	-118.139508	CAD981569981	Generates at lea
DORIGS BODY & PAINT	BELLFLOWER	33.896482	-118.141306	CAD982368581	Generates at lea
DOUBLE SEAL RING CO	SOUTH GATE	33.948853	-118.16001	CAD982348914	Generates at lea
DOWNEY AUTO BODY SERVICES	DOWNEY	33.936776	-118.12588	CAD982019341	Generates at lea
DOWNEY AUTO CENTER	DOWNEY	33.954159	-118.112455	CAD981668130	Generates at lea
DOWNEY HEAT TREATING CO	DOWNEY	33.927737	-118.110795	CAD000045211	Generates at lea
DOWNEY HONDA	DOWNEY	33.947298	-118.149556	CAD981673858	Generates at lea
DUTCHCLEAN CLEANERS	BELLFLOWER	33.90342	-118.133212	CAD981628654	Generates at lea
ECONO LUBE N TUNE	NORWALK	33.902126	-118.084342	CAD981997851	Generates at lea
ELECTRO PAINTERS, INC	CITY OF COMMERCE	33.987404	-118.137376	CAD109085118	Generates at lea
ELMERS BODY SHOP INC	DOWNEY	33.941599	-118.135696	CAD981463532	Generates at lea
EXPERT ONE HOUR CLEANERS	DOWNEY	33.944322	-118.140189	CAD981582489	Generates at lea
FIRESTONE TIRE & RUBBER CO	SOUTH GATE	33.956678	-118.225336	CAD008375776	Generates at lea
FRITO LAY INC REBUILD CTR	PARAMOUNT	33.8964	-118.1572	CAD981164932	Generates at lea
GENERAL INSPECT LAB	CUDAHY	33.956661	-118.183404	CAD027897164	Generates at lea
GLO TONE CLEANERS	BELLFLOWER	33.902005	-118.11104	CAD981639057	Generates at lea
GMC-GM ASSEMBLY DIV SOUTH GATE	SOUTH GATE	33.946115	-118.222114	CAD008295719	Generates at lea
GRACE W R & CO DAVISON CHEM DIV	SOUTH GATE	33.961923	-118.193479	CAD059221952	Generates at lea
GREENS CLEANERS	SOUTH GATE	33.952557	-118.187856	CAD981619927	Generates at lea
GREER HYDRAULICS, INC.	CITY OF COMMERCE	33.983174	-118.143569	CAD099469975	Generates at lea
HDA BOBS MOBILE SERVICE	PARAMOUNT	33.897007	-118.152677	CAD981568967	Generates at lea
HEMPHILL SPRING CO	COMMERCE	34.008622	-118.18428	CAD008258121	Generates at lea
ICI PAINTS SINCLAIR	CITY OF COMMERCE	33.978833	-118.142541	CAD981966054	Generates at lea
INDUSTRIAL BUILDING	DOWNEY	33.927882	-118.115606	CAD982323818	Generates at lea

RCRA Large Generators

Name	City	Latitude	Longitude	EPA ID	Generator Class
JANACO BMW	NORWALK	33.923724	-118.101173	CAD981678386	Generates at lea
JIFFY LUBE #1	LYNWOOD	33.945025	-118.212845	CAD981168487	Generates at lea
JIFFY LUBE #2	BELL	33.971684	-118.196726	CAD981167687	Generates at lea
JIFFY LUBE #4	DOWNEY	33.917402	-118.136308	CAD981167794	Generates at lea
JIN KYU KIM ARCO	BELL	33.971058	-118.192664	CAD982047995	Generates at lea
JOES AUTO PAINTING	BELL GARDENS	33.962458	-118.156683	CAD982345498	Generates at lea
JOHN M MCCOY PRINTERS INC	COMMERCE	33.97997	-118.148843	CAD981997448	Generates at lea
JUNIOR'S HOUSE OF COLOR	BELL GARDENS	33.96203	-118.144888	CAD981160088	Generates at lea
KEYSTONE FORD, INC	NORWALK	33.9171	-118.082365	CAD981388499	Generates at lea
KUSTOM FIT MFG CO	SOUTH GATE	33.949586	-118.181232	CAD982474710	Generates at lea
LARRY AUTOMOTIVE	BELL	33.969896	-118.180275	CAD982348898	Generates at lea
LITTLE JOHN'S BODY WORKS	DOWNEY	33.929053	-118.110364	CAD106523111	Generates at lea
LOS ANGELES CHEM CO	SOUTH GATE	33.957712	-118.187769	CAD008287732	Generates at lea
LUNDAY-THAGARD OIL#	SOUTH GATE	33.946033	-118.164896	CAD008345464	Generates at lea
MANCHESTER TANK & EQUIPMENT CO	SOUTH GATE	33.930762	-118.167714	CAD089042105	Generates at lea
MANUFACTURERS WIRE CO	DOWNEY	33.920095	-118.115578	CAD981386345	Generates at lea
MCGEAN CHEM CO INC	DOWNEY	33.928	-118.115066	CAD072949365	Generates at lea
MELENDEZ BODY & PAINT	DOWNEY	33.919874	-118.115774	CAD980891436	Generates at lea
MGF INDUSTRIES CORP	COMMERCE	33.98549	-118.142641	CAD981369903	Generates at lea
MONARCH ALUMINUM CASTING CO INC	SOUTH GATE	33.925599	-118.168528	CAD982437071	Generates at lea
MONAS CLEANERS	NORWALK	33.923357	-118.098181	CAD981621089	Generates at lea
N O RING CORP NATIONAL O RING	DOWNEY	33.93295	-118.129723	CAD008301947	Generates at lea
NATIONAL PROCESS INDUSTRY CORP	BELL	33.957833	-118.177538	CAD009604893	Generates at lea
NORWALK TOYOTA	NORWALK	33.915786	-118.086872	CAD028763910	Generates at lea
PRUDENTIAL OVERALL SUPPLY	COMMERCE	33.985847	-118.137345	CAD981650351	Generates at lea
PRUDENTIAL OVERALL SUPPPLY	COMMERCE	33.985785	-118.136625	CAD981650419	Generates at lea
REDCO MFG CO INC	PARAMOUNT	33.906602	-118.167889	CAD080065816	Generates at lea
REISNER METALS INC	SOUTH GATE	33.951363	-118.174463	CAD008384307	Generates at lea
RHONE POULENC BASIC CHEMICALS C	SOUTH GATE	33.957477	-118.187145	CAD008353211	Generates at lea
ROYAL TRUCK BODY	SOUTH GATE	33.927589	-118.168801	CAD058028978	Generates at lea

RCRA Large Generators

Name	City	Latitude	Longitude	EPA ID	Generator Class
RUDYS AUTOMATIC TRANSMISSION	DOWNEY	33.917841	-118.155658	CAD982004673	Generates at lea
SARUJA OIL INC	COMMERCE	34.001921	-118.163969	CAD982041014	Generates at lea
SAV-ON PLATING	PARAMOUNT	33.892563	-118.16463	CAD990806523	Generates at lea
SHAMROCK CLEANERS	BELL GARDENS	33.962839	-118.160131	CAD982012353	Generates at lea
SHELL S/S # 204-0580-0309	BELL GARDENS	33.967306	-118.157694	CAD981404759	Generates at lea
SHELL S/S #204-0588-0301	BELLFLOWER	33.901986	-118.115146	CAD981404817	Generates at lea
SHELL S/S #204-2250-1203	DOWNEY	33.916918	-118.135118	CAD981406028	Generates at lea
SHELL S/S #204-2550-1105	DOWNEY	33.935413	-118.091874	CAD981404692	Generates at lea
SHELL STATION NO 204-5838-0704	PARAMOUNT	33.903668	-118.167592	CAD981404767	Generates at lea
SHELL STATION NO 204-7398-1304	SOUTH GATE	33.946279	-118.215321	CAD981405913	Generates at lea
SHERWIN-WILLIAMS CO THE	CITY OF COMMERCE	33.986844	-118.134922	CAD076233022	Generates at lea
SHORTS GARAGE & BODY SHOP	SOUTH GATE	33.956004	-118.222585	CAD029470887	Generates at lea
SHULTZ STEEL COMPANY	SOUTH GATE	33.950441	-118.173025	CAD981397276	Generates at lea
SOUTH GATE ONE HR CLEANERS	SOUTH GATE	33.944611	-118.208421	CAD981617863	Generates at lea
SOUTH GATE REMEDIAL PROJECT	SOUTH GATE	33.956678	-118.225336	CAR000007302	Generates at lea
SOUTHGATE MOTORS INC	SOUTH GATE	33.949112	-118.163945	CAD981687320	Generates at lea
SOUTHLAND OIL, INC.	COMMERCE	33.979372	-118.162934	CAT080012685	Generates at lea
SPARTAN LACQUER & PAINT CORP	DOWNEY	33.917082	-118.129886	CAD008306532	Generates at lea
SPEEDO ELECTRIC CO	CITY OF COMMERCE	33.999414	-118.156537	CAD981391170	Generates at lea
STAR CLEANERS	BELL	33.969499	-118.176567	CAD981631047	Generates at lea
SUPER JET MARINE CENTER	DOWNEY	33.924322	-118.131346	CAD981674732	Generates at lea
TECHNI - CAST CORP	SOUTH GATE	33.925244	-118.168264	CAD008303596	Generates at lea
TESORO GASOLINE DIGAS FLORENCE	DOWNEY	33.936189	-118.09344	CAD000627547	Generates at lea
TESORO GASOLINE DIGAS WOODRUFF	DOWNEY	33.91488	-118.115545	CAD000629022	Generates at lea
TEXACO SVC STA	NORWALK	33.90205	-118.101211	CAD981436231	Generates at lea
U S POLYMERS	CITY OF COMMERCE	33.991419	-118.153913	CAD982324550	Generates at lea
UTILITY BODY COMPANY	COMMERCE	33.978069	-118.130765	CAD981662299	Generates at lea
WALKERS AIR BRAKE EXCHANGE INC	PARAMOUNT	33.894298	-118.164436	CAD059216150	Generates at lea
WEBER TRUCK AND WAREHOUSE	COMMERCE	34.004859	-118.161015	CAD000819870	Generates at lea
WEINER METALS INC	PARAMOUNT	33.903031	-118.167862	CAD981569379	Generates at lea

RCRA Large Generators

Name	City	Latitude	Longitude	EPA ID	Generator Class
WEINER STEEL CORP	PARAMOUNT	33.903031	-118.167862	CAD081724361	Generates at lea
WEISER LOCK CO	SOUTH GATE	33.95593	-118.195073	CAD981379019	Generates at lea
WRIGHTS TRUCK REPAIR	CITY OF COMMERCE	33.977259	-118.128945	CAD982059867	Generates at lea
5 MILE RADIUS					
DCE					
1-DAY PAINT AND BODY CENTERS IN	DOWNEY	33.942509	-118.13706	CAD981400344	Generates at lea
ABF FREIGHT SYSTEMS INC	PICO RIVERA	33.969535	-118.116834	CAD065159410	Generates at lea
AERO WHEEL AND BRAKE SERVICE	SANTA FE SPRINGS	33.963014	-118.061611	CAD981669732	Generates at lea
ALLENS BODY SHOP	BELL GARDENS	33.962148	-118.143076	CAD982505224	Generates at lea
ANGELUS PRECISION GRINDING	SOUTH GATE	33.929286	-118.165966	CAD982357436	Generates at lea
ATLANTIC RICHFIELD CO STA 1090	WHITTIER	33.951687	-118.027869	CAD980638563	Generates at lea
ATOCHEM NORTH AMERICA INC	PICO RIVERA	33.982497	-118.107663	CAD028914950	Generates at lea
BENNETT'S STRIP SHOP	DOWNEY	33.90364	-118.14272	CAD981386501	Generates at lea
BLU WHITE LINEN & CIRS INC	WHITTIER	33.971159	-118.036302	CAD981669682	Generates at lea
BLUE RIBBON TIP TOP CLNRS	DOWNEY	33.917864	-118.139329	CAD981581945	Generates at lea
BROADWAY CLEANERS	WHITTIER	33.97106	-118.068087	CAD981965502	Generates at lea
CAL WESTERN PAINT INC	SANTA FE SPRINGS	33.964418	-118.064267	CAD008300717	Generates at lea
CALCOR SPACE FACILITY INC	WHITTIER	33.979064	-118.047764	CAD008254609	Generates at lea
CARLES AUTO CENTER	WHITTER	33.974201	-118.045042	CAD983608019	Generates at lea
CARTER PRECISION PARTS INC	MONTEBELLO	33.984187	-118.12481	CAD980735120	Generates at lea
CHEM COATINGS CORP	PICO RIVERA	33.984396	-118.108767	CAD008355968	Generates at lea
CHROME CRANKSHAFT CO INC	BELL GARDENS	33.9656	-118.140865	CAD055780167	Generates at lea
CLEANING STORE THE	WHITTIER	33.948595	-118.005154	CAD981614373	Generates at lea
CLEARWATER DIE & MFG CO	PARAMOUNT	33.905087	-118.168076	CAD009520636	Generates at lea
COUSIMANOS ENGINEERING	DOWNEY	33.92056	-118.145928	CAD981569924	Generates at lea
CRYSTAL POLISHING & COATING INC	PARAMOUNT	33.905517	-118.170012	CAD008499006	Generates at lea
DAVE PARQUE PAINTING	DOWNEY	33.930271	-118.141521	CAD981459068	Generates at lea
DOUBLE SEAL RING CO	SOUTH GATE	33.948853	-118.16001	CAD982348914	Generates at lea
DOWNEY HONDA	DOWNEY	33.947298	-118.149556	CAD981673858	Generates at lea

RCRA Large Generators

Name	City	Latitude	Longitude	EPA ID	Generator Class
DRY CLEANING FOR LESS	WHITTIER	33.9551	-118.01778	CAD981614076	Generates at lea
ECONO LUBE N TUNE	WHITTIER	33.917701	-118.028257	CAD130501471	Generates at lea
ELMERS BODY SHOP INC	DOWNEY	33.941599	-118.135696	CAD981463532	Generates at lea
EXPERT ONE HOUR CLEANERS	DOWNEY	33.944322	-118.140189	CAD981582489	Generates at lea
FALCON AUTO DELIVERY INC	WHITTIER	33.966197	-118.05328	CAD982443442	Generates at lea
FORD MOTOR CO LA ASSEMBLY PLT	PICO RIVERA	33.983811	-118.097311	CAD009537077	Generates at lea
FREEBORN EQUIPMENT CO INC	PICO RIVERA	33.980005	-118.111294	CAD981456775	Generates at lea
GRAFFITI REMOVAL INC	CITY OF COMMERCE	33.986297	-118.127809	CAD982411563	Generates at lea
GRAPHIC-DIES	WHITTIER	33.969132	-118.05849	CAD078801123	Generates at lea
GREENWOOD TRUCK SERVICE	MONTEBELLO	33.979931	-118.118321	CAD981674864	Generates at lea
HARRIS OLDSMOBILE INC	WHITTIER	33.960636	-118.02782	CAD981457740	Generates at lea
HARSHAW CHEMICAL COMPANY THE	CITY OF COMMERCE	33.988864	-118.126788	CAT000618751	Generates at lea
HI LITE MFG CO INC	SANTA FE SPRINGS	33.96302	-118.053501	CAD981687155	Generates at lea
ICI PAINTS SINCLAIR	CITY OF COMMERCE	33.978833	-118.142541	CAD981966054	Generates at lea
JIFFY LUBE #13	MONTEBELLO	33.993046	-118.119679	CAD981403819	Generates at lea
JIFFY LUBE #4	DOWNEY	33.917402	-118.136308	CAD981167794	Generates at lea
JONES CHEVROLET	WHITTIER	33.969133	-118.041716	CAD981171846	Generates at lea
JUNIOR'S HOUSE OF COLOR	BELL GARDENS	33.96203	-118.144888	CAD981160088	Generates at lea
L&N BODY REPAIR	WHITTIER	33.977126	-118.04473	CAD106849342	Generates at lea
LILLY INDUSTRIAL COATINGS INC	MONTEBELLO	33.980594	-118.124425	CAD008335366	Generates at lea
LUNDAY-THAGARD OIL#	SOUTH GATE	33.946033	-118.164896	CAD008345464	Generates at lea
MANCHESTER TANK & EQUIPMENT CO	SOUTH GATE	33.930762	-118.167714	CAD089042105	Generates at lea
METRO INTERNATIONAL TRUCKS	MONTEBELLO	33.994338	-118.116173	CAD982039240	Generates at lea
MISSION RUBBER CO INC	WHITTIER	33.982101	-118.049434	CAD981377310	Generates at lea
MODINE MFG CO	WHITTIER	33.975916	-118.046456	CAD008323164	Generates at lea
MONARCH ALUMINUM CASTING CO INC	SOUTH GATE	33.925599	-118.168528	CAD982437071	Generates at lea
NU CAR PREP INC	SANTA FE SPRINGS	33.962274	-118.056443	CAD054857016	Generates at lea
OMEGA CHEMICAL SITE PRP ORG GP	WHITTIER	33.970479	-118.042746	CAD042245001	Generates at lea
PACIFIC PUMPS MFG CO	SANTA FE SPRINGS	33.902373	-118.030401	CAD039135603	Generates at lea
PACIFIC PUMPS MFG CO	SANTA FE SPRINGS	33.899636	-118.031145	CAT080033319	Generates at lea

RCRA Large Generators

Name	City	Latitude	Longitude	EPA ID	Generator Class
PENSKE TRUCK LEASING CO LP	MONTEBELLO	33.984566	-118.124371	CAD981673403	Generates at lea
POLES BY LAMPLIGHTER INC	SANTA FE SPRINGS	33.963272	-118.055716	CAD982416448	Generates at lea
PRITI-PAINT	WHITTIER	33.977126	-118.04473	CAD981163520	Generates at lea
QUAKER CY PLTG & SILVERSMITH#	WHITTIER	33.970562	-118.060188	CAD008506065	Generates at lea
RAY TRANSMISSIONS	SANTA FE SPRINGS	33.967558	-118.063404	CAD981672447	Generates at lea
REDCO MFG CO INC	PARAMOUNT	33.906602	-118.167889	CAD080065816	Generates at lea
ROYAL ALUMINUM INC	COMMERCE	33.988426	-118.129267	CAD081113763	Generates at lea
ROYAL TRUCK BODY	SOUTH GATE	33.927589	-118.168801	CAD058028978	Generates at lea
RUDYS AUTOMATIC TRANSMISSION	DOWNEY	33.917841	-118.155658	CAD982004673	Generates at lea
SAFE PLATING INC	SANTA FE SPRINGS	33.963647	-118.058814	CAD099448318	Generates at lea
SANTA FE ENAMELING MET FNSHG#	SANTA FE SPRINGS	33.96357	-118.055527	CAD009653171	Generates at lea
SHELL STATION NO 204-5838-0704	PARAMOUNT	33.903668	-118.167592	CAD981404767	Generates at lea
SOUTH BAY CHROME SALES INC	WHITTIER	33.978049	-118.0461	CAD008493322	Generates at lea
STEEL HEAT TREATING CO	SANTA FE SPRINGS	33.967671	-118.05909	CAD009689456	Generates at lea
TECHNI - CAST CORP	SOUTH GATE	33.925244	-118.168264	CAD008303596	Generates at lea
TONYS DRY CLEANERS	WHITTIER	33.949647	-118.007716	CAD981649999	Generates at lea
UTILITY BODY COMPANY	COMMERCE	33.978069	-118.130765	CAD981662299	Generates at lea
WARNERS TIRE HOUSE	MONTEBELLO	33.993657	-118.114484	CAD982480188	Generates at lea
WEINER METALS INC	PARAMOUNT	33.903031	-118.167862	CAD981569379	Generates at lea
WEINER STEEL CORP	PARAMOUNT	33.903031	-118.167862	CAD081724361	Generates at lea
WESTERN SCREW PRODUCTS INC	SANTA FE SPRINGS	33.964355	-118.063496	CAD981401706	Generates at lea
WORLD OIL CO	PICO RIVERA	33.998746	-118.076613	CAD981160377	Generates at lea
WRIGHTS TRUCK REPAIR	CITY OF COMMERCE	33.977259	-118.128945	CAD982059867	Generates at lea
PCE					
ACE METALLIZZING CO	SANTA FE SPRINGS	33.953621	-118.064807	CAD008350993	Generates at lea
AERO WHEEL AND BRAKE SERVICE	SANTA FE SPRINGS	33.963014	-118.061611	CAD981669732	Generates at lea
AMITY WASHER & STAMPING CO	SANTA FE SPRINGS	33.93282	-118.050248	CAD008275414	Generates at lea
ANGELES CHEM CO INC	SANTA FE SPRINGS	33.958895	-118.061177	CAD063837520	Generates at lea
APPLIED AIR ENGINEERING IND INC	WHITTIER	33.946603	-118.048925	CAD982510695	Generates at lea
ASTRO PUNCH CORP	SANTA FE SPRINGS	33.949417	-118.069321	CAD982361529	Generates at lea

RCRA Large Generators

Name	City	Latitude	Longitude	EPA ID	Generator Class
B F GOODRICH CARBON PRODUCTS	SANTA FE SPRINGS	33.93058	-118.07167	CAD981400559	Generates at lea
BAKER PERFORMANCE CHEMICALS	SANTA FE SPRINGS	33.924676	-118.062784	CAD990666414	Generates at lea
BROADWAY CLEANERS	WHITTIER	33.97106	-118.068087	CAD981965502	Generates at lea
CAL WESTERN PAINT INC	SANTA FE SPRINGS	33.964418	-118.064267	CAD008300717	Generates at lea
CALIFORNIA AUTO REPAIR	WHITTIER	33.91691	-118.054023	CAD982462590	Generates at lea
CELANESE CHEM CO INC	SANTA FE SPRINGS	33.905072	-118.045612	CAD980585434	Generates at lea
CHEM RESOURCE CO	WHITTIER	34.028426	-118.038613	CAD097462337	Generates at lea
CHEMCENTRAL LOS ANGELES	SANTA FE SPRINGS	33.905072	-118.045612	CAT000612119	Generates at lea
CITY STEEL TREATING INC	SANTA FE SPRINGS	33.945746	-118.053407	CAD981983554	Generates at lea
COOPER DRUM CO	SOUTH GATE	34.049987	-118.058452	CAD055753370	Generates at lea
CUSTOMVILLE AUTO BODY & PAINT	SANTA FE SPRINGS	33.916417	-118.0457	CAD980891394	Generates at lea
DURA STEEL CARMENITA PROPERTY	SANTA FE SPRINGS	33.905069	-118.04581	CAD050105105	Generates at lea
EARL MANUFACTURING CO INC	SANTA FE SPRINGS	33.963278	-118.063134	CAD008246845	Generates at lea
ECONOMY CHEVROLET ECONOMY	COMMERCE	34.091582	-118.137563	CAD982039208	Generates at lea
ELECTRONIC CHROME CO INC	SANTA FE SPRINGS	33.955466	-118.06591	CAD008391427	Generates at lea
FAMCO GARAGE	SANTA FE SPRINGS	33.927336	-118.062742	CAD982013351	Generates at lea
FINE LINE PAINT CORP	SANTA FE SPRINGS	33.953655	-118.065167	CAD008263048	Generates at lea
FLEET TRUCK PAINTING	SANTA FE SPRINGS	33.916738	-118.043592	CAD981626930	Generates at lea
FORD MOTOR CO LA ASSEMBLY PLT	PICO RIVERA	33.983811	-118.097311	CAD009537077	Generates at lea
GADGET MFG CO INC	LYNWOOD	33.916698	-118.181367	CAD009401357	Generates at lea
GOLDEN WEST REFINING CO	SANTA FE SPRINGS	33.909701	-118.042885	CAD051485043	Generates at lea
GRAFFITI REMOVAL CO	MONTEBELLO	34.004919	-118.109835	CAD981685928	Generates at lea
LAKEWOOD OIL SERVICE INC	SANTA FE SPRINGS	33.931432	-118.062735	CAD990769085	Generates at lea
LG TURNER CHROME PLATING	LYNWOOD	33.917556	-118.181293	CAD981685910	Generates at lea
LIFE PAINT CO	SANTA FE SPRINGS	33.920782	-118.055556	CAD008364788	Generates at lea
LYNMART CLEANERS	LYNWOOD	33.91825	-118.187859	CAD981628233	Generates at lea
MCKESSON CHEM CO	SANTA FE SPRINGS	33.956235	-118.073702	CAD000633313	Generates at lea
MCMASTER CARR SUPPLY CO	SANTA FE SPRINGS	33.951762	-118.071445	CAD981159726	Generates at lea
MID WEST FABR CO	SANTA FE SPRINGS	33.962896	-118.064927	CAD004295572	Generates at lea
MIDWAY PRESS INC	SANTA FE SPRINGS	33.937632	-118.080783	CAD008488454	Generates at lea

RCRA Large Generators

Name	City	Latitude	Longitude	EPA ID	Generator Class
MIGUELS DIESEL	WHITTIER	34.032803	-118.036887	CAD982034696	Generates at lea
MOBIL OIL CORP BAKER HUMBLE 1	SANTA FE SPRINGS	33.936389	-118.054435	CAD000629121	Generates at lea
MOBIL OIL CORP BAKER HUMBLE 2	SANTA FE SPRINGS	33.936389	-118.054435	CAD000629188	Generates at lea
MOBIL OIL CORP DJG COMMUNITY	SANTA FE SPRINGS	33.942976	-118.07415	CAD000627984	Generates at lea
MOBIL OIL CORP SANTA FE SPGS UN	SANTA FE SPRINGS	33.936389	-118.054435	CAD000627935	Generates at lea
MOTORCAR PARTS & ACCESSORIES IN	SANTA FE SPRINGS	33.943129	-118.076553	CAD982489916	Generates at lea
NORWALK TIRE SERVICE INC	NORWALK	33.9171	-118.07084	CAD982475733	Generates at lea
OSCARS CLEANERS	PICO RIVERA	33.959702	-118.106825	CAD981999030	Generates at lea
PACIFIC TANK LINE	MONTEBELLO	34.0065	-118.108761	CAD020164505	Generates at lea
PAINTING & STRIPPING CORP	SANTA FE SPRINGS	33.946116	-118.055453	CAD981395668	Generates at lea
PILOT CHEM CO OF CA	SANTA FE SPRINGS	33.961691	-118.065817	CAD008287823	Generates at lea
PLATE SHOP THE	SANTA FE SPRINGS	33.937499	-118.065215	CAD038195590	Generates at lea
POWERINE OIL CO	SANTA FE SPRINGS	33.931618	-118.068344	CAD008383291	Generates at lea
REDI-STRIP COMPANY INC	SANTA FE SPRINGS	33.93062	-118.064995	CAD057335341	Generates at lea
RIVERSIDE STEEL	SANTA FE SPRINGS	33.928281	-118.056914	CAD008371031	Generates at lea
SAFETY KLEEN CORP SANTA FE SPRI	SANTA FE SPRINGS	33.943996	-118.056952	CAD980735773	Generates at lea
SANTA FE CLEANERS	SANTA FE SPRINGS	33.947359	-118.089239	CAD981972870	Generates at lea
SHELL S/S #204-5472-1802	NORWALK	33.913314	-118.071943	CAD981405244	Generates at lea
SHELL STATION NO 204-6960-0405	SANTA FE SPRINGS	33.941994	-118.05018	CAD981406093	Generates at lea
SHELL STATION NO 204-8458-1600	WHITTIER	33.96458	-118.069105	CAD981405194	Generates at lea
SMOG PUMPS UNLIMITED INC	SANTA FE SPRINGS	33.942233	-118.05317	CAD981446099	Generates at lea
SONIC PLATING CO INC	SANTA FE SPRINGS	33.945599	-118.053504	CAD008489981	Generates at lea
SOS METALS INC	PICO RIVERA	34.002077	-118.088774	CAD982497554	Generates at lea
SPACE AGE CHEMICALS INC	SANTA FE SPRINGS	33.953812	-118.055085	CAD020154076	Generates at lea
SPECTRONIC PLATING INC	LYNWOOD	33.917737	-118.178682	CAD008304909	Generates at lea
SUN CHEMICAL CORP - GPI DIVISIO	SANTA FE SPRINGS	33.940969	-118.053923	CAD008511503	Generates at lea
TECHNI BRAZE, INC	SANTA FE SPRINGS	33.963142	-118.063578	CAD981373822	Generates at lea
TENSION ENVELOPE CORP	SANTA FE SPRINGS	33.935436	-118.080436	CAD982496507	Generates at lea
TESORO GASOLINE DIGAS LYNWOOD	LYNWOOD	33.933622	-118.18169	CAD000627794	Generates at lea
TEXACO INC MTRN NCT-2&NCT-3 LSE	SANTA FE SPRINGS	33.9419	-118.0719	CAD000631424	Generates at lea

RCRA Large Generators

Name	City	Latitude	Longitude	EPA ID	Generator Class
VARIA WASTE MANAGEMENT CO INC	SANTA FE SPRINGS	33.951572	-118.065942	CAD982039935	Generates at lea
WESTERN GALVANIZING CO INC	SANTA FE SPRINGS	33.950689	-118.058268	CAD048480834	Generates at lea
WESTERN SCREW PRODUCTS INC	SANTA FE SPRINGS	33.964355	-118.063496	CAD981401706	Generates at lea
WHITTIER GARAGE AND SERVICE CEN	SANTA FE SPRINGS	33.944143	-118.074112	CA0000235689	Generates at lea
WHITTIER PLATING CO.,INC.	SANTA FE SPRINGS	33.95611	-118.073503	CAD008495129	Generates at lea
WORLD OIL CO	PICO RIVERA	33.998746	-118.076613	CAD981160377	Generates at lea
WYNDHAM MFG. CO. INC.	SANTA FE SPRINGS	33.937988	-118.050293	CAD008486805	Generates at lea
TCE					
A-1 METAL FINISHING	SANTA FE SPRINGS	33.89103	-118.04576	CAD075955096	Generates at lea
ABF FREIGHT SYSTEMS INC	PICO RIVERA	33.969535	-118.116834	CAD065159410	Generates at lea
ACE METALLIZZING CO	SANTA FE SPRINGS	33.953621	-118.064807	CAD008350993	Generates at lea
AERO WHEEL AND BRAKE SERVICE	SANTA FE SPRINGS	33.963014	-118.061611	CAD981669732	Generates at lea
ALL POWER MFG CO	SANTA FE SPRINGS	33.891922	-118.051697	CAD008356305	Generates at lea
AMITY WASHER & STAMPING CO	SANTA FE SPRINGS	33.93282	-118.050248	CAD008275414	Generates at lea
AMTECH RELIABLE ELEVATOR CO	CITY OF COMMERCE	34.005849	-118.143527	CAD982471294	Generates at lea
AMVAC CHEM CORP	COMMERCE	34.009835	-118.187943	CAD056446388	Generates at lea
ANGELES CHEM CO INC	SANTA FE SPRINGS	33.958895	-118.061177	CAD063837520	Generates at lea
APEX DRUM CO INC	COMMERCE	34.008775	-118.13718	CAD028450310	Generates at lea
APEX DRUM CO INC	COMMERCE	34.008852	-118.138132	CAT000613398	Generates at lea
APPLIED AIR ENGINEERING IND INC	WHITTIER	33.946603	-118.048925	CAD982510695	Generates at lea
ASTRO PUNCH CORP	SANTA FE SPRINGS	33.949417	-118.069321	CAD982361529	Generates at lea
ATOCHEM NORTH AMERICA INC	PICO RIVERA	33.982497	-118.107663	CAD028914950	Generates at lea
B F GOODRICH CARBON PRODUCTS	SANTA FE SPRINGS	33.93058	-118.07167	CAD981400559	Generates at lea
BAKER PERFORMANCE CHEMICALS	SANTA FE SPRINGS	33.924676	-118.062784	CAD990666414	Generates at lea
BROADWAY CLEANERS	WHITTIER	33.97106	-118.068087	CAD981965502	Generates at lea
CAL WESTERN PAINT INC	SANTA FE SPRINGS	33.964418	-118.064267	CAD008300717	Generates at lea
CALIFORNIA AUTO REPAIR	WHITTIER	33.91691	-118.054023	CAD982462590	Generates at lea
CARTER PRECISION PARTS INC	MONTEBELLO	33.984187	-118.12481	CAD980735120	Generates at lea
CELANESE CHEM CO INC	SANTA FE SPRINGS	33.905072	-118.045612	CAD980585434	Generates at lea
CHEM COATINGS CORP	PICO RIVERA	33.984396	-118.108767	CAD008355968	Generates at lea

RCRA Large Generators

Name	City	Latitude	Longitude	EPA ID	Generator Class
CHEMCENTRAL LOS ANGELES	SANTA FE SPRINGS	33.905072	-118.045612	CAT000612119	Generates at lea
CHEVRON USA INC MONTEBELLO STA	MONTEBELLO	34.004418	-118.122306	CAT000614834	Generates at lea
CHEVRON USA INC MONTEBELLO SUPP	MONTEBELLO	34.004418	-118.122306	CAT080010838	Generates at lea
CHEVRON USA PRODUCTS CO	CITY OF COMMERCE	34.014718	-118.183042	CA0000866673	Generates at lea
CITY STEEL TREATING INC	SANTA FE SPRINGS	33.945746	-118.053407	CAD981983554	Generates at lea
CROWN CLEANERS	MONTEBELLO	34.014042	-118.125463	CAD981670334	Generates at lea
CUMMINGS CARL M MFG CO INC	MONTEBELLO	34.00273	-118.119519	CAD008363772	Generates at lea
CUSTOMVILLE AUTO BODY & PAINT	SANTA FE SPRINGS	33.916417	-118.0457	CAD980891394	Generates at lea
DIVERSIFIED COMPOUNDERS INC	CITY OF COMMERCE	34.012124	-118.150049	CAT080010499	Generates at lea
DOW-ELCO INC.	MONTEBELLO	34.007646	-118.114439	CAD008299521	Generates at lea
DUPONT REFINISHING SERVICE CTR	CITY OF COMMERCE	34.004583	-118.130446	CAD001685338	Generates at lea
DURA STEEL CARMENITA PROPERTY	SANTA FE SPRINGS	33.905069	-118.04581	CAD050105105	Generates at lea
EARL MANUFACTURING CO INC	SANTA FE SPRINGS	33.963278	-118.063134	CAD008246845	Generates at lea
ELECTRONIC CHROME CO INC	SANTA FE SPRINGS	33.955466	-118.06591	CAD008391427	Generates at lea
FAMCO GARAGE	SANTA FE SPRINGS	33.927336	-118.062742	CAD982013351	Generates at lea
FINE LINE PAINT CORP	SANTA FE SPRINGS	33.953655	-118.065167	CAD008263048	Generates at lea
FLEET TRUCK PAINTING	SANTA FE SPRINGS	33.916738	-118.043592	CAD981626930	Generates at lea
FORD MOTOR CO LA ASSEMBLY PLT	PICO RIVERA	33.983811	-118.097311	CAD009537077	Generates at lea
FREEBORN EQUIPMENT CO INC	PICO RIVERA	33.980005	-118.111294	CAD981456775	Generates at lea
GADGET MFG CO INC	LYNWOOD	33.916698	-118.181367	CAD009401357	Generates at lea
GEORGIA PACIFIC CORP	MONTEBELLO	34.001672	-118.123674	CAD009380890	Generates at lea
GOLDEN WEST REFINING CO	SANTA FE SPRINGS	33.909701	-118.042885	CAD051485043	Generates at lea
GRAFFITI REMOVAL CO	MONTEBELLO	34.004919	-118.109835	CAD981685928	Generates at lea
GRAFFITI REMOVAL INC	CITY OF COMMERCE	33.986297	-118.127809	CAD982411563	Generates at lea
GREENWOOD TRUCK SERVICE	MONTEBELLO	33.979931	-118.118321	CAD981674864	Generates at lea
HARSHAW CHEMICAL COMPANY THE	CITY OF COMMERCE	33.988864	-118.126788	CAT000618751	Generates at lea
INTERNATIONAL CLEANERS	MONTEBELLO	34.024816	-118.14061	CAD981965627	Generates at lea
INTERNATIONAL TRANSFORMER CORP	MONTEBELLO	33.998983	-118.128147	CAD981389372	Generates at lea
JADE DIESEL SERVICE	NORWALK	33.898717	-118.047764	CAD093067833	Generates at lea
JIFFY LUBE #13	MONTEBELLO	33.993046	-118.119679	CAD981403819	Generates at lea

RCRA Large Generators

Name	City	Latitude	Longitude	EPA ID	Generator Class
JIFFY LUBE #6	NORWALK	33.90222	-118.064111	CAD981167836	Generates at lea
LAKEWOOD OIL SERVICE INC	SANTA FE SPRINGS	33.931432	-118.062735	CAD990769085	Generates at lea
LG TURNER CHROME PLATING	LYNWOOD	33.917556	-118.181293	CAD981685910	Generates at lea
LIFE PAINT CO	SANTA FE SPRINGS	33.920782	-118.055556	CAD008364788	Generates at lea
LILLY INDUSTRIAL COATINGS INC	MONTEBELLO	33.980594	-118.124425	CAD008335366	Generates at lea
LYNMART CLEANERS	LYNWOOD	33.91825	-118.187859	CAD981628233	Generates at lea
MAGNUM FREIGHT LINES INC	MONTEBELLO	33.992975	-118.124989	CAD981968308	Generates at lea
MCDOWELL AND CRAIG MFG CO	NORWALK	33.89736	-118.052076	CAD981457963	Generates at lea
MCKESSON CHEM CO	SANTA FE SPRINGS	33.956235	-118.073702	CAD000633313	Generates at lea
MCMASTER CARR SUPPLY CO	SANTA FE SPRINGS	33.951762	-118.071445	CAD981159726	Generates at lea
MERCK & CO INC	COMMERCE	33.999658	-118.135485	CAD079637138	Generates at lea
METRO INTERNATIONAL TRUCKS	MONTEBELLO	33.994338	-118.116173	CAD982039240	Generates at lea
MGM TRANSFORMER CO	COMMERCE	34.007215	-118.148498	CAD982515991	Generates at lea
MID WEST FABR CO	SANTA FE SPRINGS	33.962896	-118.064927	CAD004295572	Generates at lea
MIDWAY PRESS INC	SANTA FE SPRINGS	33.937632	-118.080783	CAD008488454	Generates at lea
MOBIL OIL CORP BAKER HUMBLE 1	SANTA FE SPRINGS	33.936389	-118.054435	CAD000629121	Generates at lea
MOBIL OIL CORP BAKER HUMBLE 2	SANTA FE SPRINGS	33.936389	-118.054435	CAD000629188	Generates at lea
MOBIL OIL CORP DJG COMMUNITY	SANTA FE SPRINGS	33.942976	-118.07415	CAD000627984	Generates at lea
MOBIL OIL CORP SANTA FE SPGS UN	SANTA FE SPRINGS	33.936389	-118.054435	CAD000627935	Generates at lea
MONTEBELLO AUTOCRAFT	MONTEBELLO	34.012117	-118.117243	CAD103886537	Generates at lea
MOTORCAR PARTS & ACCESSORIES IN	SANTA FE SPRINGS	33.943129	-118.076553	CAD982489916	Generates at lea
MURPHYS CLEANERS	MONTEBELLO	34.011842	-118.114825	CAD981650294	Generates at lea
MYERS ELECTRIC PRODUCTS INC	MONTEBELLO	33.995836	-118.127044	CAD982031056	Generates at lea
NATIONAL TITANIUM PRODUCTS INC	CITY OF COMMERCE	34.000983	-118.131833	CAD982029738	Generates at lea
NORWALK TIRE SERVICE INC	NORWALK	33.9171	-118.07084	CAD982475733	Generates at lea
OMNI PLASTICS, INC	CITY OF COMMERCE	34.003658	-118.143508	CAD981393473	Generates at lea
ORANGE COUNTY NAMEPLATE CO INC	SANTA FE SPRINGS	33.89399	-118.050912	CAD981576358	Generates at lea
OSCARS CLEANERS	PICO RIVERA	33.959702	-118.106825	CAD981999030	Generates at lea
OVERNITE TRANSPORTATION CO	COMMERCE	33.992635	-118.129101	CAD981162290	Generates at lea
PACIFIC PUMPING COMPANY	COMMERCE	34.000919	-118.128994	CAD085392603	Generates at lea

RCRA Large Generators

Name	City	Latitude	Longitude	EPA ID	Generator Class
PACIFIC TANK LINE	MONTEBELLO	34.0065	-118.108761	CAD020164505	Generates at lea
PACIFIC TUBE CO	COMMERCE	34.006939	-118.148471	CAD008383523	Generates at lea
PAINTING & STRIPPING CORP	SANTA FE SPRINGS	33.946116	-118.055453	CAD981395668	Generates at lea
PENSKE TRUCK LEASING CO LP	MONTEBELLO	33.984566	-118.124371	CAD981673403	Generates at lea
PILOT CHEM CO OF CA	SANTA FE SPRINGS	33.961691	-118.065817	CAD008287823	Generates at lea
PLATE SHOP THE	SANTA FE SPRINGS	33.937499	-118.065215	CAD038195590	Generates at lea
POWERINE OIL CO	SANTA FE SPRINGS	33.931618	-118.068344	CAD008383291	Generates at lea
RAY TRANSMISSIONS	SANTA FE SPRINGS	33.967558	-118.063404	CAD981672447	Generates at lea
REDI-STRIP COMPANY INC	SANTA FE SPRINGS	33.93062	-118.064995	CAD057335341	Generates at lea
RIVERSIDE STEEL	SANTA FE SPRINGS	33.928281	-118.056914	CAD008371031	Generates at lea
ROYAL ALUMINUM INC	COMMERCE	33.988426	-118.129267	CAD081113763	Generates at lea
SAFETY KLEEN CORP SANTA FE SPRI	SANTA FE SPRINGS	33.943996	-118.056952	CAD980735773	Generates at lea
SALAS AUTO BODY SHOP	SANTA FE SPRINGS	33.902284	-118.049763	CAD981379613	Generates at lea
SANTA FE CLEANERS	SANTA FE SPRINGS	33.947359	-118.089239	CAD981972870	Generates at lea
SHELL S/S #204-5472-1802	NORWALK	33.913314	-118.071943	CAD981405244	Generates at lea
SHELL STATION NO 204-6960-0405	SANTA FE SPRINGS	33.941994	-118.05018	CAD981406093	Generates at lea
SHELL STATION NO 204-8458-1600	WHITTIER	33.96458	-118.069105	CAD981405194	Generates at lea
SMOG PUMPS UNLIMITED INC	SANTA FE SPRINGS	33.942233	-118.05317	CAD981446099	Generates at lea
SONIC PLATING CO INC	SANTA FE SPRINGS	33.945599	-118.053504	CAD008489981	Generates at lea
SOUTHERN PACIFIC PIPE LINES LP	NORWALK	33.892221	-118.072145	CAT080033962	Generates at lea
SPACE AGE CHEMICALS INC	SANTA FE SPRINGS	33.953812	-118.055085	CAD020154076	Generates at lea
SPAULDING LTG INC	SANTA FE SPRINGS	33.8952	-118.040971	CAD981684095	Generates at lea
SPECTRONIC PLATING INC	LYNWOOD	33.917737	-118.178682	CAD008304909	Generates at lea
SUN CHEMICAL CORP - GPI DIVISIO	SANTA FE SPRINGS	33.940969	-118.053923	CAD008511503	Generates at lea
TECHNI BRAZE, INC	SANTA FE SPRINGS	33.963142	-118.063578	CAD981373822	Generates at lea
TENSION ENVELOPE CORP	SANTA FE SPRINGS	33.935436	-118.080436	CAD982496507	Generates at lea
TESORO GASOLINE DIGAS LYNWOOD	LYNWOOD	33.933622	-118.18169	CAD000627794	Generates at lea
TEXACO INC MTRN NCT-2&NCT-3 LSE	SANTA FE SPRINGS	33.9419	-118.0719	CAD000631424	Generates at lea
THE SHERWIN WILLIAMS CO	SANTA FE SPRINGS	33.902343	-118.040689	CA0000370924	Generates at lea
TRACEYS CLEANERS	MONTEBELLO	34.021162	-118.122957	CAD981620529	Generates at lea

RCRA Large Generators

Name	City	Latitude	Longitude	EPA ID	Generator Class
TRIDENT PLATING, INC	COMMERCE	34.00417	-118.137467	CAD981449887	Generates at lea
USDLA DEFENSE FUEL SUPPLY CENTE	NORWALK	33.89221	-118.071947	CA8971524360	Generates at lea
VARIA WASTE MANAGEMENT CO INC	SANTA FE SPRINGS	33.951572	-118.065942	CAD982039935	Generates at lea
VIKING FREIGHT SYSTEM INC	MONTEBELLO	33.995842	-118.120356	CAD982041824	Generates at lea
WARNERS TIRE HOUSE	MONTEBELLO	33.993657	-118.114484	CAD982480188	Generates at lea
WEST COAST FOREIGN AUTO	LYNWOOD	33.936443	-118.20682	CAD981439276	Generates at lea
WESTERN GALVANIZING CO INC	SANTA FE SPRINGS	33.950689	-118.058268	CAD048480834	Generates at lea
WESTERN SCREW PRODUCTS INC	SANTA FE SPRINGS	33.964355	-118.063496	CAD981401706	Generates at lea
WESTERN STATE PLYWOOD CORP	SANTA FE SPRINGS	33.898067	-118.054634	CAD029405578	Generates at lea
WHITTIER GARAGE AND SERVICE CEN	SANTA FE SPRINGS	33.944143	-118.074112	CA0000235689	Generates at lea
WHITTIER PLATING CO.,INC.	SANTA FE SPRINGS	33.95611	-118.073503	CAD008495129	Generates at lea
WORLD OIL CO	MONTEBELLO	34.019054	-118.113705	CAD981160351	Generates at lea
WYNDHAM MFG. CO. INC.	SANTA FE SPRINGS	33.937988	-118.050293	CAD008486805	Generates at lea
ZEP MANUFACTURING CO	SANTA FE SPRINGS	33.898024	-118.041299	CAD096015045	Generates at lea

RCRA Large Generators

Name	City	Latitude	Longitude	EPA ID	Generator Class
RANK = 3					
3 MILE RADIUS					
DCE					
ASHLAND CHEMICAL CO	SANTA FE SPRINGS	33.940098	-118.050509	CAD044061422	Generates at lea
ASSOCIATED PLATING CO	SANTA FE SPRINGS	33.953623	-118.058104	CAD043079110	Generates at lea
CALIFORNIA IND PRODS	SANTA FE SPRINGS	33.926896	-118.054201	CAD050797679	Generates at lea
DIVERSEY CORP	SANTA FE SPRINGS	33.958404	-118.065211	CAD046455747	Generates at lea
NEVILLE CHEM CO	SANTA FE SPRINGS	33.916817	-118.058501	CAD008362758	Generates at lea
U S ORDNANCE CO DBA PRIMEX TECH	DOWNEY	33.931517	-118.12061	CAD052384328	Generates at lea
PCE					
ARMSTRONG WORLD IND	SOUTH GATE	33.955256	-118.1789	CAD088387741	Generates at lea
ARTISTIC BRASS DIV/MASCO CORP	SOUTH GATE	33.956523	-118.196371	CAD043080241	Generates at lea
GMC ELECTRO MOTIVE DIV COMMERCE	COMMERCE	33.98179	-118.144883	CAD088396056	Generates at lea
HON CO THE LA SOUTH GATE PLT	SOUTH GATE	33.957654	-118.229288	CAT080033723	Generates at lea
MANCHESTER TANK & EQUIPMENT CO	LYNWOOD	33.93391	-118.219492	CAD008302721	Generates at lea
METAL SURFACES INC	BELL GARDENS	33.95443	-118.15801	CAD008358145	Generates at lea
QUALA SYSTEMS INC SOUTH GATE	SOUTH GATE	33.957304	-118.178657	CA0000031997	Generates at lea
SPECIFIC PLATING CO., INC.	CITY OF COMMERCE	34.015779	-118.173266	CAD008380214	Generates at lea
U S ORDNANCE CO DBA PRIMEX TECH	DOWNEY	33.931517	-118.12061	CAD052384328	Generates at lea
VAN WATERS & ROGERS COMMERCE	COMMERCE	34.002755	-118.162846	CAD020745246	Generates at lea
TCE					
ARMSTRONG WORLD IND	SOUTH GATE	33.955256	-118.1789	CAD088387741	Generates at lea
ARTISTIC BRASS DIV/MASCO CORP	SOUTH GATE	33.956523	-118.196371	CAD043080241	Generates at lea
GMC ELECTRO MOTIVE DIV COMMERCE	COMMERCE	33.98179	-118.144883	CAD088396056	Generates at lea
METAL SURFACES INC	BELL GARDENS	33.95443	-118.15801	CAD008358145	Generates at lea
QUALA SYSTEMS INC SOUTH GATE	SOUTH GATE	33.957304	-118.178657	CA0000031997	Generates at lea
U S ORDNANCE CO DBA PRIMEX TECH	DOWNEY	33.931517	-118.12061	CAD052384328	Generates at lea
VAN WATERS & ROGERS COMMERCE	COMMERCE	34.002755	-118.162846	CAD020745246	Generates at lea

RCRA Large Generators

Name	City	Latitude	Longitude	EPA ID	Generator Class
5 MILE RADIUS					
DCE					
CAL-TRON PLATING INC	SANTA FE SPRINGS	33.96523	-118.058803	CAD008237950	Generates at lea
FOSS PLATING CO INC	SANTA FE SPRINGS	33.967084	-118.056514	CAD008278236	Generates at lea
METAL SURFACES INC	BELL GARDENS	33.95443	-118.15801	CAD008358145	Generates at lea
NORTHROP CORP	PICO RIVERA	33.983626	-118.096969	CAD980735302	Generates at lea
PCE					
ASHLAND CHEMICAL CO	SANTA FE SPRINGS	33.940098	-118.050509	CAD044061422	Generates at lea
ASSOCIATED PLATING CO	SANTA FE SPRINGS	33.953623	-118.058104	CAD043079110	Generates at lea
CALIFORNIA IND PRODS	SANTA FE SPRINGS	33.926896	-118.054201	CAD050797679	Generates at lea
DIVERSEY CORP	SANTA FE SPRINGS	33.958404	-118.065211	CAD046455747	Generates at lea
NEVILLE CHEM CO	SANTA FE SPRINGS	33.916817	-118.058501	CAD008362758	Generates at lea
NORTHROP CORP	PICO RIVERA	33.983626	-118.096969	CAD980735302	Generates at lea
TCE					
ASHLAND CHEMICAL CO	SANTA FE SPRINGS	33.940098	-118.050509	CAD044061422	Generates at lea
ASSOCIATED PLATING CO	SANTA FE SPRINGS	33.953623	-118.058104	CAD043079110	Generates at lea
CALIFORNIA IND PRODS	SANTA FE SPRINGS	33.926896	-118.054201	CAD050797679	Generates at lea
DIVERSEY CORP	SANTA FE SPRINGS	33.958404	-118.065211	CAD046455747	Generates at lea
HON CO THE LA SOUTH GATE PLT	SOUTH GATE	33.957654	-118.229288	CAT080033723	Generates at lea
NEVILLE CHEM CO	SANTA FE SPRINGS	33.916817	-118.058501	CAD008362758	Generates at lea
NORTHROP CORP	PICO RIVERA	33.983626	-118.096969	CAD980735302	Generates at lea
SPECIFIC PLATING CO., INC.	CITY OF COMMERCE	34.015779	-118.173266	CAD008380214	Generates at lea

RCRA Small Generators

Name	City	Latitude	Longitude	EPA ID	Generator Class
RANK = 1					
3 MILE RADIUS					
DCE					
A R S ENTERPRISES	SANTA FE SPRINGS	33.931962	-118.056748	CAD983661513	Generates 100 kg
ACCURATE LABEL	SANTA FE SPRINGS	33.905696	-118.045823	CAD982034431	Generates 100 kg
ACCURIDE INTERNATIONAL INC	SANTA FE SPRINGS	33.919569	-118.054358	CAD009693441	Generates 100 kg
ACTION PLUS INC	SANTA FE SPRINGS	33.921599	-118.057021	CAD983582347	Generates 100 kg
ADAMSON COS THE BLOOMFIELD	SANTA FE SPRINGS	33.931455	-118.062934	CAD982339293	Generates 100 kg
ADVANCED HEALTH CARE	SANTA FE SPRINGS	33.90755	-118.03827	CAD983581075	Generates 100 kg
ALPA CENTERLESS PRODUCTS	SANTA FE SPRINGS	33.924464	-118.056975	CAD982473555	Generates 100 kg
AMERICAN MALL WELL ENVELOPE CO	SANTA FE SPRINGS	33.9069	-118.047312	CAD094441276	Generates 100 kg
ARTESIA READY MIX CONCRETE INC	SANTA FE SPRINGS	33.901053	-118.033707	CAD983650532	Generates 100 kg
B L HAYES INC	NORWALK	33.9114	-118.108092	CAD981613946	Generates 100 kg
BELL BRAND FOODS INC	SANTA FE SPRINGS	33.962316	-118.079593	CAD982506537	Generates 100 kg
BREGIN INC	SANTA FE SPRINGS	33.904667	-118.037106	CAD982374381	Generates 100 kg
C M WEST INC	SANTA FE SPRINGS	33.935432	-118.069117	CAD982505687	Generates 100 kg
CALIFORNIA CENTERLESS	DOWNEY	33.920277	-118.115777	CAD981443047	Generates 100 kg
CALIFORNIA CORRUGATED	SANTA FE SPRINGS	33.960175	-118.074749	CAD983663535	Generates 100 kg
CALSAN INC	DOWNEY	33.924919	-118.110812	CAD982049850	Generates 100 kg
CALWELD	SANTA FE SPRINGS	33.929313	-118.071667	CAD981988769	Generates 100 kg
CARREONS	SANTA FE SPRINGS	33.938083	-118.050293	CAD982463200	Generates 100 kg
CIGNA HEALHTPLANS OF S CA	PICO RIVERA	33.959212	-118.106129	CAD983618083	Generates 100 kg
COASTAL TAG CO	SANTA FE SPRINGS	33.946104	-118.048181	CAD982021875	Generates 100 kg
COCA COLA BOTTLING CO OF L A	DOWNEY	33.934074	-118.128887	CAD981369671	Generates 100 kg
COCHRAN IZANT & CO INC	SANTA FE SPRINGS	33.9067	-118.04727	CAD982506131	Generates 100 kg
CONNECTICUT GEN LIFE INS CO	SANTA FE SPRINGS	33.934653	-118.054371	CAD983593781	Generates 100 kg
CONWAY WESTERN EXPRESS	SANTA FE SPRINGS	33.932103	-118.056638	CA0000918607	Generates 100 kg
COPLEY SANTA FE SPRINGS NORWALK	SANTA FE SPRINGS	33.950259	-118.071678	CAD981428493	Generates 100 kg
DARCO INC	SANTA FE SPRINGS	33.947066	-118.0741	CAD982504599	Generates 100 kg

RCRA Small Generators

Name	City	Latitude	Longitude	EPA ID	Generator Class
DELTA MAGNETICS INC	SANTA FE SPRINGS	33.946243	-118.07941	CAD982517997	Generates 100 kg
DME INC	SANTA FE SPRINGS	33.903935	-118.037102	CA0000683169	Generates 100 kg
DOUGS TUG INC	DOWNEY	33.920789	-118.124442	CAD981658586	Generates 100 kg
DOWNEY TRANSIT MIX INC	DOWNEY	33.92438	-118.114604	CAD981574015	Generates 100 kg
DOWNEY USD	DOWNEY	33.939538	-118.127463	CAD100610716	Generates 100 kg
DOWNEY USD EAST MIDDLE SCHOOL	DOWNEY	33.942452	-118.110707	CAD982009797	Generates 100 kg
DSC LOGISTICS INC	SANTA FE SPRINGS	33.914683	-118.045689	CA0000452854	Generates 100 kg
DYNAMIC ENTERPRISES INC	SANTA FE SPRINGS	33.946522	-118.055348	CAD982356040	Generates 100 kg
E AND L ELECTRIC	SANTA FE SPRINGS	33.951595	-118.057085	CAD983670027	Generates 100 kg
EDWARD FINEMAN CO	SANTA FE SPRINGS	33.9069	-118.049202	CAD983581505	Generates 100 kg
FEDCO INC	SANTA FE SPRINGS	33.954166	-118.054464	CAD982503138	Generates 100 kg
GE CAPITAL COMPUTER LEASING	SANTA FE SPRINGS	33.937389	-118.076675	CAR000007047	Generates 100 kg
GNB INDUSTRIAL BATTERY CO	SANTA FE SPRINGS	33.946531	-118.04747	CAD980894448	Generates 100 kg
GOLDEN ONE HOUR PHOTO STUDIO	NORWALK	33.912917	-118.081527	CAD983623570	Generates 100 kg
GROW GROUP SFS FACILITY	SANTA FE SPRINGS	33.956246	-118.073393	CAD008313389	Generates 100 kg
H L DIST CO PROPERTY	SANTA FE SPRINGS	33.89944	-118.034628	CAD096418314	Generates 100 kg
HAMROCK INC	SANTA FE SPRINGS	33.950729	-118.06062	CAD983602830	Generates 100 kg
HERMAN WEISSKER INC	SANTA FE SPRINGS	33.955766	-118.05989	CAD009580887	Generates 100 kg
HEXACOMB CORP	SANTA FE SPRINGS	33.953855	-118.069695	CAD983659087	Generates 100 kg
HOLMES WEST	SANTA FE SPRINGS	33.944894	-118.054548	CAD982505893	Generates 100 kg
INDEPENDENT CARRIERS	SANTA FE SPRINGS	33.919942	-118.057051	CAD983590803	Generates 100 kg
INDEPENDENT TRANSPORT	DOWNEY	33.923619	-118.124444	CAD131277659	Generates 100 kg
INDUSTRIAL ASPHALT	SANTA FE SPRINGS	33.916718	-118.047804	CAD981978620	Generates 100 kg
INTERNATIONAL LABEL AND TAPE CO	SANTA FE SPRINGS	33.940147	-118.071696	CAD981457682	Generates 100 kg
ISOM BROS	SANTA FE SPRINGS	33.945553	-118.055599	CAD983671728	Generates 100 kg
J-DOOR, INC	SANTA FE SPRINGS	33.902338	-118.038375	CAD981450505	Generates 100 kg
J.S. PALUCH CO INC	SANTA FE SPRINGS	33.955062	-118.070871	CAD982473597	Generates 100 kg
JUMBO ONE HOUR PHOTO	BELLFLOWER	33.903398	-118.133212	CAD981982804	Generates 100 kg
KENNYS SILK SCREEN	SANTA FE SPRINGS	33.90228	-118.050455	CAD983657677	Generates 100 kg
KERBER BROS INC	NORWALK	33.904223	-118.053324	CAD981974181	Generates 100 kg

RCRA Small Generators

Name	City	Latitude	Longitude	EPA ID	Generator Class
KIEWIT PACIFIC CO	SANTA FE SPRINGS	33.936399	-118.054236	CAD981574262	Generates 100 kg
KIMMERLE BROS INC	SANTA FE SPRINGS	33.935269	-118.074302	CAD983654286	Generates 100 kg
KMART NUMBER 4320	BELLFLOWER	33.902003	-118.111303	CA0000133165	Generates 100 kg
LANE AND RODERICK INC	SANTA FE SPRINGS	33.922097	-118.062398	CAD983654609	Generates 100 kg
LILLY RAM INDUSTRIES THOMSON	SANTA FE SPRINGS	33.917785	-118.054396	CAD981390990	Generates 100 kg
LITHO DEVELOPMENT AND RESEARCH	SANTA FE SPRINGS	33.935265	-118.057113	CAD982520157	Generates 100 kg
MARK ANTHONY INC	SANTA FE SPRINGS	33.945707	-118.074301	CAD982502841	Generates 100 kg
MINUTEMAN PRESS	SANTA FE SPRINGS	33.902456	-118.048133	CAD982505620	Generates 100 kg
MLADEN BUNTICH CONSTRUCTION CO	SANTA FE SPRINGS	33.916787	-118.056103	CAD983669607	Generates 100 kg
MOEN INDUSTRIES	SANTA FE SPRINGS	33.952823	-118.063653	CAD983583485	Generates 100 kg
MORISON ELEMENTARY SCHOOL	NORWALK	33.90905	-118.085888	CAD981430606	Generates 100 kg
N A D ARCY CO	SANTA FE SPRINGS	33.922582	-118.062817	CAD983660929	Generates 100 kg
NORWALK COMMUNITY HOSPITAL	NORWALK	33.910953	-118.063572	CAD983617085	Generates 100 kg
OHG INC	SANTA FE SPRINGS	33.945959	-118.055494	CAD103879896	Generates 100 kg
PATS 605 CYCLERY INC	NORWALK	33.924236	-118.102058	CAD982349201	Generates 100 kg
PDQ ENTERPRISES, INC	SANTA FE SPRINGS	33.934757	-118.054177	CAD982518243	Generates 100 kg
PHILADELPHIA CARPETS	SANTA FE SPRINGS	33.907542	-118.038072	CAD982498792	Generates 100 kg
PMC SPECIALTIES GRP DIV PMC INC	SANTA FE SPRINGS	33.946016	-118.058984	CAD030865422	Generates 100 kg
RAHNS FURNITURE REFINISHING	DOWNEY	33.934304	-118.120827	CAD981643000	Generates 100 kg
RF DICKSON CO INC	DOWNEY	33.918199	-118.133025	CAD981445315	Generates 100 kg
S M W SYSTEMS	SANTA FE SPRINGS	33.949214	-118.077708	CA0000370916	Generates 100 kg
SANTA FE SPRINGS CITY OF	SANTA FE SPRINGS	33.937244	-118.06175	CAD981399058	Generates 100 kg
SCHNEE MOREHEAD INC	SANTA FE SPRINGS	33.959751	-118.065025	CAD983577024	Generates 100 kg
SMOG EXPERTS	SANTA FE SPRINGS	33.916718	-118.046902	CAD983584095	Generates 100 kg
SOUTHERN CAL ROOF/MC&D CAPITAL	DOWNEY	33.917082	-118.121442	CAD982409930	Generates 100 kg
SUN RAY TESTING INTERNATIONAL I	DOWNEY	33.921926	-118.115788	CAD982500357	Generates 100 kg
TERRYS SWEEPING SERVICE	SANTA FE SPRINGS	33.945725	-118.053378	CAD983583618	Generates 100 kg
TOPFLIGHT CORPORATION	SANTA FE SPRINGS	33.908104	-118.038039	CAD982476111	Generates 100 kg
TRICO INDUSTRIES SANTA FE SPRIN	SANTA FE SPRINGS	33.936697	-118.050282	CAD983607177	Generates 100 kg
U S A MAGAZINES	SANTA FE SPRINGS	33.935279	-118.052297	CA0000348847	Generates 100 kg

RCRA Small Generators

Name	City	Latitude	Longitude	EPA ID	Generator Class
UNITED STATES GYPSUM CORP	SANTA FE SPRINGS	33.963832	-118.078911	CAD983665464	Generates 100 kg
VALTEK CORP	SANTA FE SPRINGS	33.951175	-118.069074	CAD982497778	Generates 100 kg
VOTAW PRECISION TECHNOLOGIES	SANTA FE SPRINGS	33.93175	-118.050974	CAD008307738	Generates 100 kg
WALT DISNEY SPECIAL EVENTS CO	SANTA FE SPRINGS	33.938667	-118.076808	CAD983593765	Generates 100 kg
WEAR TECHNOLOGY DIV CABOT CORP	SANTA FE SPRINGS	33.916802	-118.036871	CAD060398633	Generates 100 kg
WEBER DISTRIBUTION	SANTA FE SPRINGS	33.902325	-118.042107	CAD982504615	Generates 100 kg
WESTERN PARCEL EXPRESS	SANTA FE SPRINGS	33.948403	-118.071917	CAR000003640	Generates 100 kg
WITCO CORP	SANTA FE SPRINGS	33.961109	-118.064981	CAD008371627	Generates 100 kg
WITCO CORP	SANTA FE SPRINGS	33.956112	-118.063601	CAD051499739	Generates 100 kg
YUASA EXIDE INC	SANTA FE SPRINGS	33.957732	-118.066839	CAD982429391	Generates 100 kg
YUASA GBC INC	SANTA FE SPRINGS	33.949317	-118.071764	CAR000000646	Generates 100 kg
PCE					
2638 PAULY INC	COMMERCE	33.991725	-118.135132	CAD982521783	Generates 100 kg
4TH STREET RADIOLOGY	MONTEBELLO	34.015284	-118.101232	CAD983623653	Generates 100 kg
A B C RUBARB	DOWNEY	33.941137	-118.135933	CAD983652355	Generates 100 kg
A M PHOTO LAB	COMMERCE	34.007741	-118.159726	CAD983643131	Generates 100 kg
ABC RUBARB	BELL GARDENS	33.962261	-118.154828	CA0000029207	Generates 100 kg
ADOHR FARMS	SOUTH GATE	33.941245	-118.180761	CAD042231076	Generates 100 kg
ADVANTAGE CARE COMMERCE	COMMERCE	33.984131	-118.139184	CAD983616913	Generates 100 kg
ALLIED RECORDS COMPANY	CITY OF COMMERCE	33.982823	-118.152332	CAD982504763	Generates 100 kg
AXIOM MEDICAL, INC	PARAMOUNT	33.90368	-118.165603	CAD981388614	Generates 100 kg
B L HAYES INC	NORWALK	33.9114	-118.108092	CAD981613946	Generates 100 kg
BASF CORP AT TAMMEL CROW	COMMERCE	33.985374	-118.156878	CAD983617481	Generates 100 kg
BELL FEDERAL PARKING LOT	BELL	33.978689	-118.162244	CAD983593245	Generates 100 kg
BELL ONE HOUR PHOTO	BELL	33.979473	-118.19818	CAD982462434	Generates 100 kg
BEVERLY HOSPITAL	MONTEBELLO	34.016176	-118.099969	CAD981457625	Generates 100 kg
BOB WESTPHAL IND PARK	BELL GARDENS	33.955369	-118.167623	CAD982410342	Generates 100 kg
BURLINGTON NORTHERN AND SANTA F	COMMERCE	33.994834	-118.145593	CAD008320111	Generates 100 kg
C T & F CORP	BELL GARDENS	33.964812	-118.139357	CAD981444615	Generates 100 kg
CA SILK PRINTING CORP	CITY OF COMMERCE	33.991465	-118.128705	CA0000332668	Generates 100 kg

RCRA Small Generators

Name	City	Latitude	Longitude	EPA ID	Generator Class
CAL LIFT INC	CITY OF COMMERCE	33.983624	-118.144446	CAR000009647	Generates 100 kg
CAL-TRANS	COMMERCE	33.981774	-118.130667	CAD981452501	Generates 100 kg
CALIFORNIA CENTERLESS	DOWNEY	33.920277	-118.115777	CAD981443047	Generates 100 kg
CALSAN INC	DOWNEY	33.924919	-118.110812	CAD982049850	Generates 100 kg
CASA LA MERCED INC	MONTEBELLO	34.010825	-118.106957	CAR000011130	Generates 100 kg
CBC INDUSTRIES	COMMERCE	34.008959	-118.154438	CAD981574460	Generates 100 kg
CENTER OF THE PLATE	MONTEBELLO	34.007247	-118.112451	CAD983658295	Generates 100 kg
CENTERLESS RPR INC	SOUTH GATE	33.951589	-118.180089	CAR000014639	Generates 100 kg
CHILDERS PRODUCTS COMPANY	MONTEBELLO	33.995529	-118.127222	CAD982471344	Generates 100 kg
CITY OF SOUTH GATE	SOUTH GATE	33.947212	-118.181692	CAD982476509	Generates 100 kg
CLASSIC BUSINESS FORMS INC	PICO RIVERA	33.975842	-118.112952	CAD095620589	Generates 100 kg
CLEANING FACTORY	DOWNEY	33.958539	-118.139842	CAD983674060	Generates 100 kg
COAST PAPER BOX CO	CUDAHY	33.957197	-118.184606	CAD982508145	Generates 100 kg
COCA COLA BOTTLING CO OF L A	DOWNEY	33.934074	-118.128887	CAD981369671	Generates 100 kg
COCA COLA MONTEBELLO	MONTEBELLO	33.979591	-118.122535	CAD982475386	Generates 100 kg
COMMAND PACKAGING	BELL	33.996477	-118.173702	CAD983614934	Generates 100 kg
COMMERCE REDEVELOPMENT AGENCY	COMMERCE	33.996642	-118.151055	CAD982507352	Generates 100 kg
COMPANY CIS	SOUTH GATE	33.955432	-118.215182	CAD981573546	Generates 100 kg
CON CO REBUILDERS INC	SOUTH GATE	33.940871	-118.175413	CAD981435308	Generates 100 kg
CONTAINER TRANSPORT CO	SOUTH GATE	33.959321	-118.195448	CAD981678675	Generates 100 kg
CTE INC	SOUTH GATE	33.944233	-118.220113	CAR000013540	Generates 100 kg
DAVID LEVY CO INC	PARAMOUNT	33.904635	-118.177411	CAD982498040	Generates 100 kg
DICKSON TESTING CO	SOUTH GATE	33.926641	-118.170521	CAD981391436	Generates 100 kg
DILLINGAM CONSTUCTION INC	COMMERCE	33.98281	-118.131869	CAD981425663	Generates less t
DOUGS TUG INC	DOWNEY	33.920789	-118.124442	CAD981658586	Generates 100 kg
DOWNEY TRANSIT MIX INC	DOWNEY	33.92438	-118.114604	CAD981574015	Generates 100 kg
DOWNEY UNIFIED SCHOOL DIST	DOWNEY	33.934881	-118.139679	CAD981572613	Generates 100 kg
DOWNEY USD	DOWNEY	33.939538	-118.127463	CAD100610716	Generates 100 kg
DOWNEY USD EAST MIDDLE SCHOOL	DOWNEY	33.942452	-118.110707	CAD982009797	Generates 100 kg
DOWNEY USD GRIFFITHS MIDDLE SCH	DOWNEY	33.959443	-118.127085	CAD982010035	Generates 100 kg

RCRA Small Generators

Name	City	Latitude	Longitude	EPA ID	Generator Class
DOWNEY USD SOUTH MIDDLE SCHOOL	DOWNEY	33.920742	-118.139141	CAD982009854	Generates 100 kg
DUNCAN INDUSTRIES	CITY OF COMMERCE	33.988895	-118.126552	CAD982330136	Generates 100 kg
ELLAY INC	COMMERCE	33.99084	-118.13297	CAD982516007	Generates 100 kg
EXPRESS PHOTO	CITY OF COMMERCE	34.019129	-118.15025	CAD982368615	Generates 100 kg
F H P DOWNEY SENIOR CENTER	DOWNEY	33.951222	-118.123914	CAD983620758	Generates 100 kg
FOTO PLUS	SOUTH GATE	33.965263	-118.223849	CAD983652215	Generates 100 kg
FOTOMAT CORP LS337	SOUTH GATE	33.945324	-118.213211	CAD983634262	Generates 100 kg
GATEWAY BUSINESS FORMS	SOUTH GATE	33.951323	-118.17645	CAD981642143	Generates 100 kg
GNB TECHNOLOGIES COMMERCE	CITY OF COMMERCE	33.978925	-118.15686	CAD066254491	Generates 100 kg
GOLDEN ONE HOUR PHOTO STUDIO	NORWALK	33.912917	-118.081527	CAD983623570	Generates 100 kg
GOLDEN STATE CONTAINER	COMMERCE	34.001151	-118.129117	CAD983640988	Generates 100 kg
GOUDGE & PERKINS DBA GALAXY ENT	PICO RIVERA	33.979781	-118.111383	CAD982400681	Generates 100 kg
HIGH POINT FURNITURE IND INC	PICO RIVERA	33.977002	-118.108087	CAD982523029	Generates 100 kg
HO JAPANESE	CITY OF COMMERCE	34.006308	-118.176759	CAD983655960	Generates 100 kg
HRM PHOTO LAB INC	COMMERCE	34.001719	-118.160316	CAD982501124	Generates 100 kg
IADE AMERICAN SCHOOLS	SOUTH GATE	33.952528	-118.182019	CAD981688310	Generates 100 kg
INDEPENDENT TRANSPORT	DOWNEY	33.923619	-118.124444	CAD131277659	Generates 100 kg
INK MAKERS INC	SOUTH GATE	33.951363	-118.174463	CA0000036277	Generates 100 kg
INLAND CONTAINER CORP	COMMERCE	33.991164	-118.152528	CAD020168050	Generates 100 kg
J T MCKINNEY CO	PICO RIVERA	33.973862	-118.113432	CAD983606203	Generates 100 kg
JERRYS	BELL GARDENS	33.976592	-118.172237	CA0000021717	Generates 100 kg
JONES LUMBER CO	LYNWOOD	33.937374	-118.225855	CAD981666019	Generates 100 kg
JUMBO ONE HOUR PHOTO	BELLFLOWER	33.903398	-118.133212	CAD981982804	Generates 100 kg
K MART NO 3337	CUDAHY	33.962128	-118.185204	CA0000133488	Generates 100 kg
KEY CONTAINER COMPANY	SOUTH GATE	33.96195	-118.193738	CAD982467946	Generates 100 kg
KING O LAWN	SOUTH GATE	33.939474	-118.180817	CAD981571854	Generates 100 kg
KITS CAMERA NO 060	MONTEBELLO	34.033493	-118.083058	CAD983657024	Generates 100 kg
KITS CAMERAS INC NO 060	MONTEBELLO	34.033939	-118.082552	CAR000006775	Generates 100 kg
LA CO PTG IND APP TRUST FUND	CITY OF COMMERCE	34.003189	-118.128506	CAD982343600	Generates 100 kg
LA COUNTY REPROGRAPHIC SERVICE	COMMERCE	33.990979	-118.132861	CAD982467243	Generates 100 kg

RCRA Small Generators

Name	City	Latitude	Longitude	EPA ID	Generator Class
LA USD BELL HIGH SCHOOL	BELL	33.974715	-118.1894	CAD981624737	Generates 100 kg
LA USD BRYSON ELEM	SOUTH GATE	33.945099	-118.19188	CAD981624919	Generates 100 kg
LA USD CORONA ELEM	BELL	33.975699	-118.19698	CAD981625866	Generates 100 kg
LA USD LIBERTY EL	SOUTH GATE	33.961925	-118.221109	CAD981625767	Generates 100 kg
LA USD SAN GABRIEL ELEM	SOUTH GATE	33.956728	-118.201158	CAD981624927	Generates 100 kg
LA USD SOUTH GATE JUNIOR HIGH	SOUTH GATE	33.953448	-118.19685	CAD981625650	Generates 100 kg
LA USD STANFORD ELEM	SOUTH GATE	33.951021	-118.21985	CAD981625155	Generates 100 kg
LES ONE HOUR DRY CLEANERS	MONTEBELLO	34.019078	-118.113819	CA0000006791	Generates 100 kg
LOS ANGELES USD SOUTH GATE HIGH	SOUTH GATE	33.954795	-118.208762	CAD982022667	Generates 100 kg
LOS ANGELES USD WOODLAWN ELEM S	BELL	33.978279	-118.176589	CAD982022774	Generates 100 kg
MAAS AND FEDUSKA INC	PARAMOUNT	33.907033	-118.176061	CAD981443757	Generates 100 kg
MATERIAL HANDLING ACCESSORIES	BELL GARDENS	33.96099	-118.146399	CAD982048100	Generates 100 kg
MAURICE J SOPP AND SON CHEVROLE	BELL	33.97767	-118.185946	CAD027895952	Generates 100 kg
MONTEBELLO CITY OF GOLF COURSE	MONTEBELLO	34.029734	-118.129982	CAR000010165	Generates 100 kg
MONTEBELLO UNIFIED SCHOOL DIST	MONTEBELLO	34.009634	-118.107517	CAD076949197	Generates 100 kg
MONTEBELLO USD BANDINI ELEM SCH	COMMERCE	34.006159	-118.167346	CAD982052193	Generates 100 kg
MONTEBELLO USD BELL GARDENS HIG	BELL GARDENS	33.975572	-118.153267	CAD982052466	Generates 100 kg
MONTEBELLO USD BELL GARDENS INT	MONTEBELLO	33.965706	-118.161677	CAD982052102	Generates 100 kg
MONTEBELLO USD BELLA VISTA ELEM	BELL GARDENS	33.959556	-118.166889	CAD982052235	Generates 100 kg
MONTEBELLO USD COLMAR ELEMENTAR	BELL GARDENS	33.973213	-118.153388	CAD982052177	Generates 100 kg
MONTEBELLO USD EASTMONT INTERME	MONTEBELLO	34.023748	-118.141173	CAD982052045	Generates 100 kg
MONTEBELLO USD FREMONT ELEMENTA	MONTEBELLO	34.012544	-118.099981	CAD982052052	Generates 100 kg
MONTEBELLO USD GARFIELD ELEMEMT	BELL GARDENS	33.964442	-118.151484	CAD982051997	Generates 100 kg
MONTEBELLO USD GREENWOOD ELEM S	MONTEBELLO	33.997298	-118.116997	CAD982052656	Generates 100 kg
MONTEBELLO USD LA MERCED ELE SC	MONTEBELLO	34.019984	-118.095142	CAD982052599	Generates 100 kg
MONTEBELLO USD LA MERCED INTERM	MONTEBELLO	34.023948	-118.093685	CAD982051989	Generates 100 kg
MONTEBELLO USD MONTEBELLO GARDE	PICO RIVERA	34.008905	-118.089075	CAD982052532	Generates 100 kg
MONTEBELLO USD MONTEBELLO HIGH	MONTEBELLO	34.015342	-118.122061	CAD982052409	Generates 100 kg
MONTEBELLO USD MONTEBELLO INTER	MONTEBELLO	34.012209	-118.11687	CAD982052581	Generates 100 kg
MONTEBELLO USD SCHURR HIGH SCHL	MONTEBELLO	34.026297	-118.122378	CAD982052342	Generates 100 kg

RCRA Small Generators

Name	City	Latitude	Longitude	EPA ID	Generator Class
MONTEBELLO USD SUVA ELEMENTARY	BELL GARDENS	33.967928	-118.14086	CAD982052359	Generates 100 kg
MONTEBELLO USD SUVA INTERMEDIAT	BELL GARDENS	33.969043	-118.142666	CAD982052524	Generates 100 kg
MONTEBELLO USD VAIL HIGH SCHL	MONTEBELLO	33.994331	-118.127918	CAD982052284	Generates 100 kg
MONTEBELLO USD WASHINGTON ELEME	MONTEBELLO	34.015283	-118.11308	CAD982052292	Generates 100 kg
MONTEBELLO USD WILCOX ELEMENTAR	MONTEBELLO	34.024976	-118.12235	CAD982052227	Generates 100 kg
MORISON ELEMENTARY SCHOOL	NORWALK	33.90905	-118.085888	CAD981430606	Generates 100 kg
MYDRIN INC	COMMERCE	34.002521	-118.149565	CAR000003111	Generates 100 kg
NELSON-DUNN INC	MONTEBELLO	33.998829	-118.125304	CAD982374530	Generates 100 kg
NICA CORPORATION	SOUTH GATE	33.94024	-118.179042	CAD982350118	Generates 100 kg
NORAMCOM WEST INC NAC WEST	CITY OF COMMERCE	34.005216	-118.132762	CAD983639014	Generates 100 kg
OMS #6	BELL	33.998149	-118.174007	CAD981368913	Generates 100 kg
OUAD SERVICE INC	CUDAHY	33.958711	-118.183338	CAD981682404	Generates 100 kg
PACIFIC DIRECT MAIL	COMMERCE	34.011845	-118.162832	CAD982440406	Generates 100 kg
PACIFIC MINATURES	COMMERCE	33.991241	-118.125248	CAD982508392	Generates 100 kg
PARAMOUNT READY MIX CONCRETE IN	PARAMOUNT	33.903642	-118.171755	CAD983650474	Generates 100 kg
PATS 605 CYCLERY INC	NORWALK	33.924236	-118.102058	CAD982349201	Generates 100 kg
PHOTOMAX ONE HOUR	CUDAHY	33.963096	-118.185278	CAD982344681	Generates 100 kg
PRECO INC	COMMERCE	33.983943	-118.146541	CAD981368251	Generates 100 kg
PRO LAB PHOTO CO	MONTEBELLO	34.01086	-118.11124	CAD982475253	Generates 100 kg
PROTRAU SVC	MONTEBELLO	33.999895	-118.12117	CAD983582636	Generates 100 kg
RAHNS FURNITURE REFINISHING	DOWNEY	33.934304	-118.120827	CAD981643000	Generates 100 kg
RANWICH ENTERPRISES	CITY OF COMMERCE	33.97936	-118.155039	CA0001019959	Generates 100 kg
RENTAL WORLD	BELLFLOWER	33.903773	-118.137827	CAD981441942	Generates 100 kg
RF DICKSON CO INC	DOWNEY	33.918199	-118.133025	CAD981445315	Generates 100 kg
RGL DISTRIBUTING	SOUTH GATE	33.944538	-118.166847	CAD982048266	Generates 100 kg
ROBERT JUDITH MALINZAK	DOWNEY	33.922286	-118.145028	CAD981422058	Generates 100 kg
ROCKVIEW DAIRY	DOWNEY	33.943836	-118.159713	CAD981442981	Generates 100 kg
ROMAC SUPPLY CO	COMMERCE	33.981029	-118.129679	CAD981421290	Generates 100 kg
S T C	SOUTH GATE	33.956836	-118.226671	CAD982476632	Generates 100 kg
SCHNEIDER NATIONAL	MONTEBELLO	34.000566	-118.120779	CAD983582271	Generates 100 kg

RCRA Small Generators

Name	City	Latitude	Longitude	EPA ID	Generator Class
SOUTHERN CAL ROOF/MC&D CAPITAL	DOWNEY	33.917082	-118.121442	CAD982409930	Generates 100 kg
SPRACHER COMPANY THE	BELL GARDENS	33.962467	-118.154908	CAD008345506	Generates 100 kg
SPRAGUE RADIOLOGICAL MED GP INC	MONTEBELLO	34.01576	-118.097982	CAD983623646	Generates 100 kg
STEWARD & DAVIS INC	SOUTH GATE	33.958204	-118.194682	CAD981967268	Generates 100 kg
SUN RAY TESTING INTERNATIONAL I	DOWNEY	33.921926	-118.115788	CAD982500357	Generates 100 kg
SUPER VIDEO & ONE HOUR PHOTO	SOUTH GATE	33.942465	-118.180471	CAD982037095	Generates 100 kg
TECHNICOS AR	BELL GARDENS	33.959762	-118.16376	CAD982000515	Generates 100 kg
THERM 0 NAMEL INC	LYNWOOD	33.937744	-118.221968	CAD981655699	Generates 100 kg
TRAILMOBILE INC	PICO RIVERA	33.973204	-118.111269	CAD982480428	Generates 100 kg
TRANSCOLOR WEST	CITY OF COMMERCE	34.005417	-118.127965	CA0000133454	Generates 100 kg
TRICO CONTAINER & DISPLAY CORP	COMMERCE	33.998077	-118.155357	CAD981683675	Generates 100 kg
UAW LABOR EMPL TRAINING CENTER	SOUTH GATE	33.946108	-118.220456	CAD982401879	Generates 100 kg
UNION ICE CO	COMMERCE	33.995683	-118.148156	CAD981451164	Generates 100 kg
WELLS COLOR PRES INC	COMMERCE	34.006638	-118.177756	CAD981978216	Generates 100 kg
WEST BEVERLY MEDICAL GP	MONTEBELLO	34.017985	-118.107796	CAD981457138	Generates 100 kg
WEST BEVERLY PODIATRY GROUP	MONTEBELLO	34.019868	-118.117588	CAD983635483	Generates 100 kg
WESTERN PARCEL EXPRESS	PARAMOUNT	33.907067	-118.169799	CAD983613555	Generates 100 kg
WINCUP	COMMERCE	34.014483	-118.150005	CAD981388671	Generates 100 kg
WR GRACE & CO CONST PROD DIV	SOUTH GATE	33.946736	-118.178456	CAD981624497	Generates 100 kg
TCE					
2638 PAULY INC	COMMERCE	33.991725	-118.135132	CAD982521783	Generates 100 kg
A B C RUBARB	DOWNEY	33.941137	-118.135933	CAD983652355	Generates 100 kg
A M PHOTO LAB	COMMERCE	34.007741	-118.159726	CAD983643131	Generates 100 kg
ABC RUBARB	BELL GARDENS	33.962261	-118.154828	CA0000029207	Generates 100 kg
ADVANTAGE CARE COMMERCE	COMMERCE	33.984131	-118.139184	CAD983616913	Generates 100 kg
ALLIED RECORDS COMPANY	CITY OF COMMERCE	33.982823	-118.152332	CAD982504763	Generates 100 kg
AXIOM MEDICAL, INC	PARAMOUNT	33.90368	-118.165603	CAD981388614	Generates 100 kg
B L HAYES INC	NORWALK	33.9114	-118.108092	CAD981613946	Generates 100 kg
BASF CORP AT TAMMEL CROW	COMMERCE	33.985374	-118.156878	CAD983617481	Generates 100 kg
BELL FEDERAL PARKING LOT	BELL	33.978689	-118.162244	CAD983593245	Generates 100 kg

RCRA Small Generators

Name	City	Latitude	Longitude	EPA ID	Generator Class
BELL ONE HOUR PHOTO	BELL	33.979473	-118.19818	CAD982462434	Generates 100 kg
BELLFLOWER UNIFIED SCHOOL DIST	BELLFLOWER	33.894212	-118.115819	CAD981624711	Generates 100 kg
BOB WESTPHAL IND PARK	BELL GARDENS	33.955369	-118.167623	CAD982410342	Generates 100 kg
BURLINGTON NORTHERN AND SANTA F	COMMERCE	33.994834	-118.145593	CAD008320111	Generates 100 kg
C T & F CORP	BELL GARDENS	33.964812	-118.139357	CAD981444615	Generates 100 kg
CAL LIFT INC	CITY OF COMMERCE	33.983624	-118.144446	CAR000009647	Generates 100 kg
CAL-TRANS	COMMERCE	33.981774	-118.130667	CAD981452501	Generates 100 kg
CALIFORNIA CENTERLESS	DOWNEY	33.920277	-118.115777	CAD981443047	Generates 100 kg
CALSAN INC	DOWNEY	33.924919	-118.110812	CAD982049850	Generates 100 kg
CENTERLESS RPR INC	SOUTH GATE	33.951589	-118.180089	CAR000014639	Generates 100 kg
CITY OF SOUTH GATE	SOUTH GATE	33.947212	-118.181692	CAD982476509	Generates 100 kg
CLEANING FACTORY	DOWNEY	33.958539	-118.139842	CAD983674060	Generates 100 kg
COAST PAPER BOX CO	CUDAHY	33.957197	-118.184606	CAD982508145	Generates 100 kg
COCA COLA BOTTLING CO OF L A	DOWNEY	33.934074	-118.128887	CAD981369671	Generates 100 kg
COMMAND PACKAGING	BELL	33.996477	-118.173702	CAD983614934	Generates 100 kg
COMMERCE REDEVELOPMENT AGENCY	COMMERCE	33.996642	-118.151055	CAD982507352	Generates 100 kg
COMPANY CIS	SOUTH GATE	33.955432	-118.215182	CAD981573546	Generates 100 kg
CONTAINER TRANSPORT CO	SOUTH GATE	33.959321	-118.195448	CAD981678675	Generates 100 kg
CTE INC	SOUTH GATE	33.944233	-118.220113	CAR000013540	Generates 100 kg
DAVID LEVY CO INC	PARAMOUNT	33.904635	-118.177411	CAD982498040	Generates 100 kg
DICKSON TESTING CO	SOUTH GATE	33.926641	-118.170521	CAD981391436	Generates 100 kg
DILLINGAM CONSTUCTION INC	COMMERCE	33.98281	-118.131869	CAD981425663	Generates less t
DOUGS TUG INC	DOWNEY	33.920789	-118.124442	CAD981658586	Generates 100 kg
DOWNEY TRANSIT MIX INC	DOWNEY	33.92438	-118.114604	CAD981574015	Generates 100 kg
DOWNEY UNIFIED SCHOOL DIST	DOWNEY	33.934881	-118.139679	CAD981572613	Generates 100 kg
DOWNEY USD	DOWNEY	33.939538	-118.127463	CAD100610716	Generates 100 kg
DOWNEY USD EAST MIDDLE SCHOOL	DOWNEY	33.942452	-118.110707	CAD982009797	Generates 100 kg
DOWNEY USD GRIFFITHS MIDDLE SCH	DOWNEY	33.959443	-118.127085	CAD982010035	Generates 100 kg
DOWNEY USD SOUTH MIDDLE SCHOOL	DOWNEY	33.920742	-118.139141	CAD982009854	Generates 100 kg
E E EMBURY INC	PARAMOUNT	33.894582	-118.168939	CAD041672932	Generates 100 kg

RCRA Small Generators

Name	City	Latitude	Longitude	EPA ID	Generator Class
E SAKAL GLASSING	PARAMOUNT	33.890414	-118.167998	CAD981964547	Generates 100 kg
F H P DOWNEY SENIOR CENTER	DOWNEY	33.951222	-118.123914	CAD983620758	Generates 100 kg
FOTO PLUS	SOUTH GATE	33.965263	-118.223849	CAD983652215	Generates 100 kg
FOTOMAT CORP LS337	SOUTH GATE	33.945324	-118.213211	CAD983634262	Generates 100 kg
GALE BARSTOW INC	PARAMOUNT	33.897487	-118.168019	CAD028885341	Generates 100 kg
GATEWAY BUSINESS FORMS	SOUTH GATE	33.951323	-118.17645	CAD981642143	Generates 100 kg
GERBCO INC	PARAMOUNT	33.890543	-118.167967	CAD093351559	Generates 100 kg
GNB TECHNOLOGIES COMMERCE	CITY OF COMMERCE	33.978925	-118.15686	CAD066254491	Generates 100 kg
GOLDEN ONE HOUR PHOTO STUDIO	NORWALK	33.912917	-118.081527	CAD983623570	Generates 100 kg
HO JAPANESE	CITY OF COMMERCE	34.006308	-118.176759	CAD983655960	Generates 100 kg
HRM PHOTO LAB INC	COMMERCE	34.001719	-118.160316	CAD982501124	Generates 100 kg
IADE AMERICAN SCHOOLS	SOUTH GATE	33.952528	-118.182019	CAD981688310	Generates 100 kg
IDEAL ROLLER	PARAMOUNT	33.894814	-118.170946	CAD983623174	Generates 100 kg
INDEPENDENT TRANSPORT	DOWNEY	33.923619	-118.124444	CAD131277659	Generates 100 kg
INK MAKERS INC	SOUTH GATE	33.951363	-118.174463	CA0000036277	Generates 100 kg
INLAND CONTAINER CORP	COMMERCE	33.991164	-118.152528	CAD020168050	Generates 100 kg
JERRYS	BELL GARDENS	33.976592	-118.172237	CA0000021717	Generates 100 kg
JUMBO ONE HOUR PHOTO	BELLFLOWER	33.903398	-118.133212	CAD981982804	Generates 100 kg
K MART NO 3337	CUDAHY	33.962128	-118.185204	CA0000133488	Generates 100 kg
KEY CONTAINER COMPANY	SOUTH GATE	33.96195	-118.193738	CAD982467946	Generates 100 kg
KMART NUMBER 4320	BELLFLOWER	33.902003	-118.111303	CA0000133165	Generates 100 kg
LA USD BELL HIGH SCHOOL	BELL	33.974715	-118.1894	CAD981624737	Generates 100 kg
LA USD BRYSON ELEM	SOUTH GATE	33.945099	-118.19188	CAD981624919	Generates 100 kg
LA USD CORONA ELEM	BELL	33.975699	-118.19698	CAD981625866	Generates 100 kg
LA USD LIBERTY EL	SOUTH GATE	33.961925	-118.221109	CAD981625767	Generates 100 kg
LA USD SAN GABRIEL ELEM	SOUTH GATE	33.956728	-118.201158	CAD981624927	Generates 100 kg
LA USD SOUTH GATE JUNIOR HIGH	SOUTH GATE	33.953448	-118.19685	CAD981625650	Generates 100 kg
LA USD STANFORD ELEM	SOUTH GATE	33.951021	-118.21985	CAD981625155	Generates 100 kg
LOS ANGELES USD SOUTH GATE HIGH	SOUTH GATE	33.954795	-118.208762	CAD982022667	Generates 100 kg
LOS ANGELES USD WOODLAWN ELEM S	BELL	33.978279	-118.176589	CAD982022774	Generates 100 kg

RCRA Small Generators

Name	City	Latitude	Longitude	EPA ID	Generator Class
MAAS AND FEDUSKA INC	PARAMOUNT	33.907033	-118.176061	CAD981443757	Generates 100 kg
MARCS ONE	PARAMOUNT	33.894582	-118.168735	CAD122044548	Generates 100 kg
MATERIAL HANDLING ACCESSORIES	BELL GARDENS	33.96099	-118.146399	CAD982048100	Generates 100 kg
MAURICE J SOPP AND SON CHEVROLE	BELL	33.97767	-118.185946	CAD027895952	Generates 100 kg
MONTEBELLO USD BANDINI ELEM SCH	COMMERCE	34.006159	-118.167346	CAD982052193	Generates 100 kg
MONTEBELLO USD BELL GARDENS HIG	BELL GARDENS	33.975572	-118.153267	CAD982052466	Generates 100 kg
MONTEBELLO USD BELL GARDENS INT	MONTEBELLO	33.965706	-118.161677	CAD982052102	Generates 100 kg
MONTEBELLO USD BELLA VISTA ELEM	BELL GARDENS	33.959556	-118.166889	CAD982052235	Generates 100 kg
MONTEBELLO USD COLMAR ELEMENTAR	BELL GARDENS	33.973213	-118.153388	CAD982052177	Generates 100 kg
MONTEBELLO USD GARFIELD ELEMEMT	BELL GARDENS	33.964442	-118.151484	CAD982051997	Generates 100 kg
MONTEBELLO USD SUVA ELEMENTARY	BELL GARDENS	33.967928	-118.14086	CAD982052359	Generates 100 kg
MONTEBELLO USD SUVA INTERMEDIAT	BELL GARDENS	33.969043	-118.142666	CAD982052524	Generates 100 kg
MORISON ELEMENTARY SCHOOL	NORWALK	33.90905	-118.085888	CAD981430606	Generates 100 kg
MYDRIN INC	COMMERCE	34.002521	-118.149565	CAR000003111	Generates 100 kg
OMS #6	BELL	33.998149	-118.174007	CAD981368913	Generates 100 kg
OUAD SERVICE INC	CUDAHY	33.958711	-118.183338	CAD981682404	Generates 100 kg
PARAMOUNT READY MIX CONCRETE IN	PARAMOUNT	33.903642	-118.171755	CAD983650474	Generates 100 kg
PATS 605 CYCLERY INC	NORWALK	33.924236	-118.102058	CAD982349201	Generates 100 kg
PHOTOMAX ONE HOUR	CUDAHY	33.963096	-118.185278	CAD982344681	Generates 100 kg
PRECO INC	COMMERCE	33.983943	-118.146541	CAD981368251	Generates 100 kg
RAHNS FURNITURE REFINISHING	DOWNEY	33.934304	-118.120827	CAD981643000	Generates 100 kg
RANWICH ENTERPRISES	CITY OF COMMERCE	33.97936	-118.155039	CA0001019959	Generates 100 kg
RENTAL WORLD	BELLFLOWER	33.903773	-118.137827	CAD981441942	Generates 100 kg
RF DICKSON CO INC	DOWNEY	33.918199	-118.133025	CAD981445315	Generates 100 kg
RGL DISTRIBUTING	SOUTH GATE	33.944538	-118.166847	CAD982048266	Generates 100 kg
ROBERT JUDITH MALINZAK	DOWNEY	33.922286	-118.145028	CAD981422058	Generates 100 kg
ROCKVIEW DAIRY	DOWNEY	33.943836	-118.159713	CAD981442981	Generates 100 kg
ROMAC SUPPLY CO	COMMERCE	33.981029	-118.129679	CAD981421290	Generates 100 kg
S T C	SOUTH GATE	33.956836	-118.226671	CAD982476632	Generates 100 kg
SOUTHERN CAL ROOF/MC&D CAPITAL	DOWNEY	33.917082	-118.121442	CAD982409930	Generates 100 kg

RCRA Small Generators

Name	City	Latitude	Longitude	EPA ID	Generator Class
SPRACHER COMPANY THE	BELL GARDENS	33.962467	-118.154908	CAD008345506	Generates 100 kg
STEWARD & DAVIS INC	SOUTH GATE	33.958204	-118.194682	CAD981967268	Generates 100 kg
SUN RAY TESTING INTERNATIONAL I	DOWNEY	33.921926	-118.115788	CAD982500357	Generates 100 kg
TECHNICOS AR	BELL GARDENS	33.959762	-118.16376	CAD982000515	Generates 100 kg
TRICO CONTAINER & DISPLAY CORP	COMMERCE	33.998077	-118.155357	CAD981683675	Generates 100 kg
UAW LABOR EMPL TRAINING CENTER	SOUTH GATE	33.946108	-118.220456	CAD982401879	Generates 100 kg
UNION ICE CO	COMMERCE	33.995683	-118.148156	CAD981451164	Generates 100 kg
WELLS COLOR PRES INC	COMMERCE	34.006638	-118.177756	CAD981978216	Generates 100 kg
WESTERN PARCEL EXPRESS	PARAMOUNT	33.907067	-118.169799	CAD983613555	Generates 100 kg
WR GRACE & CO CONST PROD DIV	SOUTH GATE	33.946736	-118.178456	CAD981624497	Generates 100 kg
5 MILE RADIUS					
DCE					
A B C RUBARB	DOWNEY	33.941137	-118.135933	CAD983652355	Generates 100 kg
ABC RUBARB	BELL GARDENS	33.962261	-118.154828	CA0000029207	Generates 100 kg
ALTA MED SLAUSON PLAZA MED GRP	PICO RIVERA	33.968323	-118.095221	CAD983644162	Generates 100 kg
AMERICAN LABEL CO	SANTA FE SPRINGS	33.901879	-118.031926	CAD983642083	Generates 100 kg
APEX	WHITTIER	33.970383	-118.063932	CAD982443921	Generates 100 kg
AXIOM MEDICAL, INC	PARAMOUNT	33.90368	-118.165603	CAD981388614	Generates 100 kg
BARLOW OCCUPATIONAL HEALTH CTR	WHITTIER	33.984017	-118.036602	CAD983617820	Generates 100 kg
BEN NIEMI BUICK	WHITTIER	33.953197	-118.013631	CAD981686678	Generates 100 kg
C AND M ENTERPRISES	SANTA FE SPRINGS	33.965455	-118.057523	CAD983621608	Generates 100 kg
C T & F CORP	BELL GARDENS	33.964812	-118.139357	CAD981444615	Generates 100 kg
CAD CAM SERVICES	SANTA FE SPRINGS	33.963213	-118.062131	CAD981446339	Generates 100 kg
CAL-TRANS	COMMERCE	33.981774	-118.130667	CAD981452501	Generates 100 kg
CARREONS	SANTA FE SPRINGS	33.967882	-118.063361	CAD983660093	Generates 100 kg
CLARKE AND LEWIS	WHITTIER	33.979065	-118.04658	CAD983610270	Generates 100 kg
CLASSIC BUSINESS FORMS INC	PICO RIVERA	33.975842	-118.112952	CAD095620589	Generates 100 kg
CLEANING FACTORY	DOWNEY	33.958539	-118.139842	CAD983674060	Generates 100 kg
CLINICA MEDICA FAMILIAR OF P R	PICO RIVERA	34.000242	-118.080092	CAD983673591	Generates 100 kg
COCA COLA MONTEBELLO	MONTEBELLO	33.979591	-118.122535	CAD982475386	Generates 100 kg

RCRA Small Generators

Name	City	Latitude	Longitude	EPA ID	Generator Class
COMPU AIRE INC	WHITTIER	33.96488	-118.051275	CAD982501744	Generates 100 kg
DICK CEPEK INC	WHITTIER	33.986095	-118.057511	CAD983590936	Generates 100 kg
DILLINGAM CONSTUCTION INC	COMMERCE	33.98281	-118.131869	CAD981425663	Generates less t
DOWNEY UNIFIED SCHOOL DIST	DOWNEY	33.934881	-118.139679	CAD981572613	Generates 100 kg
DOWNEY USD GRIFFITHS MIDDLE SCH	DOWNEY	33.959443	-118.127085	CAD982010035	Generates 100 kg
DOWNEY USD SOUTH MIDDLE SCHOOL	DOWNEY	33.920742	-118.139141	CAD982009854	Generates 100 kg
DUNCAN INDUSTRIES	CITY OF COMMERCE	33.988895	-118.126552	CAD982330136	Generates 100 kg
E WHITTIER SCHOOL DIST	WHITTIER	33.951352	-118.010427	CAD077241610	Generates 100 kg
F H P DOWNEY SENIOR CENTER	DOWNEY	33.951222	-118.123914	CAD983620758	Generates 100 kg
GOUDGE & PERKINS DBA GALAXY ENT	PICO RIVERA	33.979781	-118.111383	CAD982400681	Generates 100 kg
GRAPHICON DIGITAL	SANTA FE SPRINGS	33.962499	-118.056434	CAR000020313	Generates 100 kg
H B FULLER COMPANY	SANTA FE SPRINGS	33.964383	-118.062554	CAD982322539	Generates 100 kg
HIGH POINT FURNITURE IND INC	PICO RIVERA	33.977002	-118.108087	CAD982523029	Generates 100 kg
IMTECH INC OF CALIFORNIA	SANTA FE SPRINGS	33.963543	-118.055725	CAD981999329	Generates 100 kg
J T MCKINNEY CO	PICO RIVERA	33.973862	-118.113432	CAD983606203	Generates 100 kg
KELVIN LEE M D INC	WHITTIER	33.967635	-118.044932	CAD983623588	Generates 100 kg
L AND M DEVT CO	PICO RIVERA	34.000587	-118.078217	CAD983620253	Generates 100 kg
LOZANO CHIRO CARE	WHITTIER	33.92288	-118.027758	CAD983653239	Generates 100 kg
MATERIAL HANDLING ACCESSORIES	BELL GARDENS	33.96099	-118.146399	CAD982048100	Generates 100 kg
MONTEBELLO USD GARFIELD ELEMEMT	BELL GARDENS	33.964442	-118.151484	CAD982051997	Generates 100 kg
MONTEBELLO USD SUVA ELEMENTARY	BELL GARDENS	33.967928	-118.14086	CAD982052359	Generates 100 kg
MONTEBELLO USD SUVA INTERMEDIAT	BELL GARDENS	33.969043	-118.142666	CAD982052524	Generates 100 kg
NBS SYSTEMS INC	SANTA FE SPRINGS	33.962525	-118.055694	CAD982348625	Generates 100 kg
ONE HOUR PHOTO PLUS	WHITTIER	33.934712	-118.010077	CAD983630716	Generates 100 kg
PACIFIC MINATURES	COMMERCE	33.991241	-118.125248	CAD982508392	Generates 100 kg
PERSING X RAY PHYSIOTHERAPY	WHITTIER	33.967612	-118.045068	CAD983624818	Generates 100 kg
PRO HONE SERVICE	SANTA FE SPRINGS	33.964465	-118.063112	CAD982443905	Generates 100 kg
PRYOR GIGGEY CO	WHITTIER	33.960571	-118.05272	CAD982505950	Generates 100 kg
REFRACTORY COMPOSITES INC	WHITTIER	33.966759	-118.05177	CAD037556040	Generates 100 kg
RENTAL WORLD	BELLFLOWER	33.903773	-118.137827	CAD981441942	Generates 100 kg

RCRA Small Generators

Name	City	Latitude	Longitude	EPA ID	Generator Class
ROBERT JUDITH MALINZAK	DOWNEY	33.922286	-118.145028	CAD981422058	Generates 100 kg
ROCKVIEW DAIRY	DOWNEY	33.943836	-118.159713	CAD981442981	Generates 100 kg
ROMAC SUPPLY CO	COMMERCE	33.981029	-118.129679	CAD981421290	Generates 100 kg
SHELBY TECH INC	WHITTIER	33.971016	-118.045216	CAD983648957	Generates 100 kg
SPRACHER COMPANY THE	BELL GARDENS	33.962467	-118.154908	CAD008345506	Generates 100 kg
STEVE LABEL CORP	SANTA FE SPRINGS	33.96296	-118.060089	CAD981419344	Generates 100 kg
TELEDYNE THERMATICS WEST	WHITTIER	33.964441	-118.050916	CAD982506560	Generates 100 kg
TRAILMOBILE INC	PICO RIVERA	33.973204	-118.111269	CAD982480428	Generates 100 kg
TRM COPY CENTERS	WHITTIER	33.970544	-118.064647	CAD982464372	Generates 100 kg
ULTRA SONIC DEBURRING	WHITTIER	33.96553	-118.051295	CAD981626815	Generates 100 kg
WESTERN PARCEL EXPRESS	PARAMOUNT	33.907067	-118.169799	CAD983613555	Generates 100 kg
WHITTIER INTERCOMMUNITY MEDICAL	WHITTIER	33.967262	-118.049569	CAD983619891	Generates 100 kg
PCE					
A R S ENTERPRISES	SANTA FE SPRINGS	33.931962	-118.056748	CAD983661513	Generates 100 kg
ACCURATE LABEL	SANTA FE SPRINGS	33.905696	-118.045823	CAD982034431	Generates 100 kg
ACCURIDE INTERNATIONAL INC	SANTA FE SPRINGS	33.919569	-118.054358	CAD009693441	Generates 100 kg
ACTION PLUS INC	SANTA FE SPRINGS	33.921599	-118.057021	CAD983582347	Generates 100 kg
ADAMSON COS THE BLOOMFIELD	SANTA FE SPRINGS	33.931455	-118.062934	CAD982339293	Generates 100 kg
ALPA CENTERLESS PRODUCTS	SANTA FE SPRINGS	33.924464	-118.056975	CAD982473555	Generates 100 kg
ALTA MED SLAUSON PLAZA MED GRP	PICO RIVERA	33.968323	-118.095221	CAD983644162	Generates 100 kg
AMERICAN MALL WELL ENVELOPE CO	SANTA FE SPRINGS	33.9069	-118.047312	CAD094441276	Generates 100 kg
BELL BRAND FOODS INC	SANTA FE SPRINGS	33.962316	-118.079593	CAD982506537	Generates 100 kg
C M WEST INC	SANTA FE SPRINGS	33.935432	-118.069117	CAD982505687	Generates 100 kg
CAD CAM SERVICES	SANTA FE SPRINGS	33.963213	-118.062131	CAD981446339	Generates 100 kg
CALIFORNIA CORRUGATED	SANTA FE SPRINGS	33.960175	-118.074749	CAD983663535	Generates 100 kg
CALWELD	SANTA FE SPRINGS	33.929313	-118.071667	CAD981988769	Generates 100 kg
CAPCO	LYNWOOD	33.920683	-118.179933	CAD983641499	Generates 100 kg
CARREONS	SANTA FE SPRINGS	33.938083	-118.050293	CAD982463200	Generates 100 kg
CERTIFIED CATERING	LYNWOOD	33.920051	-118.181108	CAD981626401	Generates 100 kg
CIGNA HEALHTPLANS OF S CA	PICO RIVERA	33.959212	-118.106129	CAD983618083	Generates 100 kg

RCRA Small Generators

Name	City	Latitude	Longitude	EPA ID	Generator Class
CLINICA MEDICA FAMILIAR OF P R	PICO RIVERA	34.000242	-118.080092	CAD983673591	Generates 100 kg
COCHRAN IZANT & CO INC	SANTA FE SPRINGS	33.9067	-118.04727	CAD982506131	Generates 100 kg
COMPTES INCORPORATED	PICO RIVERA	34.002075	-118.090643	CAD982471039	Generates 100 kg
CONNECTICUT GEN LIFE INS CO	SANTA FE SPRINGS	33.934653	-118.054371	CAD983593781	Generates 100 kg
CONWAY WESTERN EXPRESS	SANTA FE SPRINGS	33.932103	-118.056638	CA0000918607	Generates 100 kg
COPLEY SANTA FE SPRINGS NORWALK	SANTA FE SPRINGS	33.950259	-118.071678	CAD981428493	Generates 100 kg
CROWN SOJOURN	PICO RIVERA	34.013746	-118.059084	CAD982483158	Generates 100 kg
DARCO INC	SANTA FE SPRINGS	33.947066	-118.0741	CAD982504599	Generates 100 kg
DELTA MAGNETICS INC	SANTA FE SPRINGS	33.946243	-118.07941	CAD982517997	Generates 100 kg
DERLAN INC TRUE TRACE FAC	WHITTIER	34.029541	-118.038645	CAR000006239	Generates 100 kg
DSC LOGISTICS INC	SANTA FE SPRINGS	33.914683	-118.045689	CA0000452854	Generates 100 kg
DYNAMIC ENTERPRISES INC	SANTA FE SPRINGS	33.946522	-118.055348	CAD982356040	Generates 100 kg
E AND L ELECTRIC	SANTA FE SPRINGS	33.951595	-118.057085	CAD983670027	Generates 100 kg
EDWARD FINEMAN CO	SANTA FE SPRINGS	33.9069	-118.049202	CAD983581505	Generates 100 kg
FEDCO INC	SANTA FE SPRINGS	33.954166	-118.054464	CAD982503138	Generates 100 kg
GE CAPITAL COMPUTER LEASING	SANTA FE SPRINGS	33.937389	-118.076675	CAR000007047	Generates 100 kg
GRIFFIN SPING DIV/EMTEC INC	PICO RIVERA	34.002843	-118.094481	CAD982514333	Generates 100 kg
GROW GROUP SFS FACILITY	SANTA FE SPRINGS	33.956246	-118.073393	CAD008313389	Generates 100 kg
H B FULLER COMPANY	SANTA FE SPRINGS	33.964383	-118.062554	CAD982322539	Generates 100 kg
HAMROCK INC	SANTA FE SPRINGS	33.950729	-118.06062	CAD983602830	Generates 100 kg
HERMAN WEISSKER INC	SANTA FE SPRINGS	33.955766	-118.05989	CAD009580887	Generates 100 kg
HEXACOMB CORP	SANTA FE SPRINGS	33.953855	-118.069695	CAD983659087	Generates 100 kg
HOLMES WEST	SANTA FE SPRINGS	33.944894	-118.054548	CAD982505893	Generates 100 kg
INDEPENDENT CARRIERS	SANTA FE SPRINGS	33.919942	-118.057051	CAD983590803	Generates 100 kg
INDUSTRIAL ASPHALT	SANTA FE SPRINGS	33.916718	-118.047804	CAD981978620	Generates 100 kg
INTERNATIONAL LABEL AND TAPE CO	SANTA FE SPRINGS	33.940147	-118.071696	CAD981457682	Generates 100 kg
ISOM BROS	SANTA FE SPRINGS	33.945553	-118.055599	CAD983671728	Generates 100 kg
J.S. PALUCH CO INC	SANTA FE SPRINGS	33.955062	-118.070871	CAD982473597	Generates 100 kg
K WATANABE CORP	LYNWOOD	33.917556	-118.181293	CAD008477416	Generates 100 kg
KERBER BROS INC	NORWALK	33.904223	-118.053324	CAD981974181	Generates 100 kg

RCRA Small Generators

Name	City	Latitude	Longitude	EPA ID	Generator Class
KIEWIT PACIFIC CO	SANTA FE SPRINGS	33.936399	-118.054236	CAD981574262	Generates 100 kg
KIMMERLE BROS INC	SANTA FE SPRINGS	33.935269	-118.074302	CAD983654286	Generates 100 kg
L AND M DEVT CO	PICO RIVERA	34.000587	-118.078217	CAD983620253	Generates 100 kg
LANE AND RODERICK INC	SANTA FE SPRINGS	33.922097	-118.062398	CAD983654609	Generates 100 kg
LILLY RAM INDUSTRIES THOMSON	SANTA FE SPRINGS	33.917785	-118.054396	CAD981390990	Generates 100 kg
LITHO DEVELOPMENT AND RESEARCH	SANTA FE SPRINGS	33.935265	-118.057113	CAD982520157	Generates 100 kg
LYNWOOD UNIFIED SCHOOL DIST	LYNWOOD	33.921381	-118.179627	CAD983670381	Generates 100 kg
MARK ANTHONY INC	SANTA FE SPRINGS	33.945707	-118.074301	CAD982502841	Generates 100 kg
MLADEN BUNTICH CONSTRUCTION CO	SANTA FE SPRINGS	33.916787	-118.056103	CAD983669607	Generates 100 kg
MOEN INDUSTRIES	SANTA FE SPRINGS	33.952823	-118.063653	CAD983583485	Generates 100 kg
N A D ARCY CO	SANTA FE SPRINGS	33.922582	-118.062817	CAD983660929	Generates 100 kg
NORWALK COMMUNITY HOSPITAL	NORWALK	33.910953	-118.063572	CAD983617085	Generates 100 kg
OHG INC	SANTA FE SPRINGS	33.945959	-118.055494	CAD103879896	Generates 100 kg
PDQ ENTERPRISES, INC	SANTA FE SPRINGS	33.934757	-118.054177	CAD982518243	Generates 100 kg
PMC SPECIALTIES GRP DIV PMC INC	SANTA FE SPRINGS	33.946016	-118.058984	CAD030865422	Generates 100 kg
PRO HONE SERVICE	SANTA FE SPRINGS	33.964465	-118.063112	CAD982443905	Generates 100 kg
QUALITY PAPER	PICO RIVERA	34.002152	-118.090796	CAD983660051	Generates 100 kg
RIO HONDO COMMUNITY DIST	WHITTIER	34.019727	-118.037247	CAD070649124	Generates 100 kg
S M W SYSTEMS	SANTA FE SPRINGS	33.949214	-118.077708	CA0000370916	Generates 100 kg
SANTA FE SPRINGS CITY OF	SANTA FE SPRINGS	33.937244	-118.06175	CAD981399058	Generates 100 kg
SCHNEE MOREHEAD INC	SANTA FE SPRINGS	33.959751	-118.065025	CAD983577024	Generates 100 kg
SEARS ROEBUCK & CO	PICO RIVERA	34.003127	-118.094654	CAD981667603	Generates 100 kg
SMOG EXPERTS	SANTA FE SPRINGS	33.916718	-118.046902	CAD983584095	Generates 100 kg
STEVE LABEL CORP	SANTA FE SPRINGS	33.96296	-118.060089	CAD981419344	Generates 100 kg
TERRYS SWEEPING SERVICE	SANTA FE SPRINGS	33.945725	-118.053378	CAD983583618	Generates 100 kg
TONYS EXPRESS INC	PICO RIVERA	34.004143	-118.077109	CAD983659046	Generates 100 kg
TRICO INDUSTRIES SANTA FE SPRIN	SANTA FE SPRINGS	33.936697	-118.050282	CAD983607177	Generates 100 kg
U S A MAGAZINES	SANTA FE SPRINGS	33.935279	-118.052297	CA0000348847	Generates 100 kg
UNITED STATES GYPSUM CORP	SANTA FE SPRINGS	33.963832	-118.078911	CAD983665464	Generates 100 kg
VALTEK CORP	SANTA FE SPRINGS	33.951175	-118.069074	CAD982497778	Generates 100 kg

RCRA Small Generators

Name	City	Latitude	Longitude	EPA ID	Generator Class
VOTAW PRECISION TECHNOLOGIES	SANTA FE SPRINGS	33.93175	-118.050974	CAD008307738	Generates 100 kg
WALT DISNEY SPECIAL EVENTS CO	SANTA FE SPRINGS	33.938667	-118.076808	CAD983593765	Generates 100 kg
WESTERN PARCEL EXPRESS	SANTA FE SPRINGS	33.948403	-118.071917	CAR000003640	Generates 100 kg
WG INGALLS CO LTD	PICO RIVERA	34.003093	-118.094657	CAD983608738	Generates 100 kg
WITCO CORP	SANTA FE SPRINGS	33.956112	-118.063601	CAD051499739	Generates 100 kg
WITCO CORP	SANTA FE SPRINGS	33.961109	-118.064981	CAD008371627	Generates 100 kg
YUASA EXIDE INC	SANTA FE SPRINGS	33.957732	-118.066839	CAD982429391	Generates 100 kg
YUASA GBC INC	SANTA FE SPRINGS	33.949317	-118.071764	CAR000000646	Generates 100 kg
TCE					
A R S ENTERPRISES	SANTA FE SPRINGS	33.931962	-118.056748	CAD983661513	Generates 100 kg
ACCURATE LABEL	SANTA FE SPRINGS	33.905696	-118.045823	CAD982034431	Generates 100 kg
ACCURIDE INTERNATIONAL INC	SANTA FE SPRINGS	33.919569	-118.054358	CAD009693441	Generates 100 kg
ACTION PLUS INC	SANTA FE SPRINGS	33.921599	-118.057021	CAD983582347	Generates 100 kg
ADAMSON COS THE BLOOMFIELD	SANTA FE SPRINGS	33.931455	-118.062934	CAD982339293	Generates 100 kg
ADOHR FARMS	SOUTH GATE	33.941245	-118.180761	CAD042231076	Generates 100 kg
ALPA CENTERLESS PRODUCTS	SANTA FE SPRINGS	33.924464	-118.056975	CAD982473555	Generates 100 kg
ALTA MED SLAUSON PLAZA MED GRP	PICO RIVERA	33.968323	-118.095221	CAD983644162	Generates 100 kg
AMERICAN MALL WELL ENVELOPE CO	SANTA FE SPRINGS	33.9069	-118.047312	CAD094441276	Generates 100 kg
BELL BRAND FOODS INC	SANTA FE SPRINGS	33.962316	-118.079593	CAD982506537	Generates 100 kg
C M WEST INC	SANTA FE SPRINGS	33.935432	-118.069117	CAD982505687	Generates 100 kg
CA SILK PRINTING CORP	CITY OF COMMERCE	33.991465	-118.128705	CA0000332668	Generates 100 kg
CAD CAM SERVICES	SANTA FE SPRINGS	33.963213	-118.062131	CAD981446339	Generates 100 kg
CALIFORNIA CORRUGATED	SANTA FE SPRINGS	33.960175	-118.074749	CAD983663535	Generates 100 kg
CALWELD	SANTA FE SPRINGS	33.929313	-118.071667	CAD981988769	Generates 100 kg
CAPCO	LYNWOOD	33.920683	-118.179933	CAD983641499	Generates 100 kg
CARBCO	NORWALK	33.897182	-118.045824	CAD981985492	Generates 100 kg
CARREONS	SANTA FE SPRINGS	33.938083	-118.050293	CAD982463200	Generates 100 kg
CARREONS	SANTA FE SPRINGS	33.967882	-118.063361	CAD983660093	Generates 100 kg
CASA LA MERCED INC	MONTEBELLO	34.010825	-118.106957	CAR000011130	Generates 100 kg
CBC INDUSTRIES	COMMERCE	34.008959	-118.154438	CAD981574460	Generates 100 kg

RCRA Small Generators

Name	City	Latitude	Longitude	EPA ID	Generator Class
CENTER OF THE PLATE	MONTEBELLO	34.007247	-118.112451	CAD983658295	Generates 100 kg
CERTIFIED CATERING	LYNWOOD	33.920051	-118.181108	CAD981626401	Generates 100 kg
CHILDERS PRODUCTS COMPANY	MONTEBELLO	33.995529	-118.127222	CAD982471344	Generates 100 kg
CIGNA HEALHTPLANS OF S CA	PICO RIVERA	33.959212	-118.106129	CAD983618083	Generates 100 kg
CLASSIC BUSINESS FORMS INC	PICO RIVERA	33.975842	-118.112952	CAD095620589	Generates 100 kg
COCA COLA MONTEBELLO	MONTEBELLO	33.979591	-118.122535	CAD982475386	Generates 100 kg
COCHRAN IZANT & CO INC	SANTA FE SPRINGS	33.9067	-118.04727	CAD982506131	Generates 100 kg
CON CO REBUILDERS INC	SOUTH GATE	33.940871	-118.175413	CAD981435308	Generates 100 kg
CONNECTICUT GEN LIFE INS CO	SANTA FE SPRINGS	33.934653	-118.054371	CAD983593781	Generates 100 kg
CONWAY WESTERN EXPRESS	SANTA FE SPRINGS	33.932103	-118.056638	CA0000918607	Generates 100 kg
COPLEY SANTA FE SPRINGS NORWALK	SANTA FE SPRINGS	33.950259	-118.071678	CAD981428493	Generates 100 kg
DARCO INC	SANTA FE SPRINGS	33.947066	-118.0741	CAD982504599	Generates 100 kg
DELTA MAGNETICS INC	SANTA FE SPRINGS	33.946243	-118.07941	CAD982517997	Generates 100 kg
DSC LOGISTICS INC	SANTA FE SPRINGS	33.914683	-118.045689	CA0000452854	Generates 100 kg
DUNCAN INDUSTRIES	CITY OF COMMERCE	33.988895	-118.126552	CAD982330136	Generates 100 kg
DYNAMIC ENTERPRISES INC	SANTA FE SPRINGS	33.946522	-118.055348	CAD982356040	Generates 100 kg
E AND L ELECTRIC	SANTA FE SPRINGS	33.951595	-118.057085	CAD983670027	Generates 100 kg
EDWARD FINEMAN CO	SANTA FE SPRINGS	33.9069	-118.049202	CAD983581505	Generates 100 kg
EL MONTE RENTS	SANTA FE SPRINGS	33.898104	-118.054634	CAR000012146	Generates 100 kg
ELLAY INC	COMMERCE	33.99084	-118.13297	CAD982516007	Generates 100 kg
EXPRESS PHOTO	CITY OF COMMERCE	34.019129	-118.15025	CAD982368615	Generates 100 kg
FEDCO INC	SANTA FE SPRINGS	33.954166	-118.054464	CAD982503138	Generates 100 kg
FUJI TRUCOLOR	SANTA FE SPRINGS	33.895469	-118.048025	CA0000872945	Generates 100 kg
GE CAPITAL COMPUTER LEASING	SANTA FE SPRINGS	33.937389	-118.076675	CAR000007047	Generates 100 kg
GOLDEN STATE CONTAINER	COMMERCE	34.001151	-118.129117	CAD983640988	Generates 100 kg
GOUDGE & PERKINS DBA GALAXY ENT	PICO RIVERA	33.979781	-118.111383	CAD982400681	Generates 100 kg
GROW GROUP SFS FACILITY	SANTA FE SPRINGS	33.956246	-118.073393	CAD008313389	Generates 100 kg
H B FULLER COMPANY	SANTA FE SPRINGS	33.964383	-118.062554	CAD982322539	Generates 100 kg
HAMROCK INC	SANTA FE SPRINGS	33.950729	-118.06062	CAD983602830	Generates 100 kg
HERMAN WEISSKER INC	SANTA FE SPRINGS	33.955766	-118.05989	CAD009580887	Generates 100 kg

RCRA Small Generators

Name	City	Latitude	Longitude	EPA ID	Generator Class
HEXACOMB CORP	SANTA FE SPRINGS	33.953855	-118.069695	CAD983659087	Generates 100 kg
HIGH POINT FURNITURE IND INC	PICO RIVERA	33.977002	-118.108087	CAD982523029	Generates 100 kg
HOLMES WEST	SANTA FE SPRINGS	33.944894	-118.054548	CAD982505893	Generates 100 kg
INDEPENDENT CARRIERS	SANTA FE SPRINGS	33.919942	-118.057051	CAD983590803	Generates 100 kg
INDUSTRIAL ASPHALT	SANTA FE SPRINGS	33.916718	-118.047804	CAD981978620	Generates 100 kg
INTERNATIONAL LABEL AND TAPE CO	SANTA FE SPRINGS	33.940147	-118.071696	CAD981457682	Generates 100 kg
ISOM BROS	SANTA FE SPRINGS	33.945553	-118.055599	CAD983671728	Generates 100 kg
J T MCKINNEY CO	PICO RIVERA	33.973862	-118.113432	CAD983606203	Generates 100 kg
J.S. PALUCH CO INC	SANTA FE SPRINGS	33.955062	-118.070871	CAD982473597	Generates 100 kg
K WATANABE CORP	LYNWOOD	33.917556	-118.181293	CAD008477416	Generates 100 kg
KENNYS SILK SCREEN	SANTA FE SPRINGS	33.90228	-118.050455	CAD983657677	Generates 100 kg
KERBER BROS INC	NORWALK	33.904223	-118.053324	CAD981974181	Generates 100 kg
KIEWIT PACIFIC CO	SANTA FE SPRINGS	33.936399	-118.054236	CAD981574262	Generates 100 kg
KIMMERLE BROS INC	SANTA FE SPRINGS	33.935269	-118.074302	CAD983654286	Generates 100 kg
KING O LAWN	SOUTH GATE	33.939474	-118.180817	CAD981571854	Generates 100 kg
LA CO PTG IND APP TRUST FUND	CITY OF COMMERCE	34.003189	-118.128506	CAD982343600	Generates 100 kg
LA COUNTY REPROGRAPHIC SERVICE	COMMERCE	33.990979	-118.132861	CAD982467243	Generates 100 kg
LANE AND RODERICK INC	SANTA FE SPRINGS	33.922097	-118.062398	CAD983654609	Generates 100 kg
LES ONE HOUR DRY CLEANERS	MONTEBELLO	34.019078	-118.113819	CA0000006791	Generates 100 kg
LILLY RAM INDUSTRIES THOMSON	SANTA FE SPRINGS	33.917785	-118.054396	CAD981390990	Generates 100 kg
LITHO DEVELOPMENT AND RESEARCH	SANTA FE SPRINGS	33.935265	-118.057113	CAD982520157	Generates 100 kg
LYNWOOD UNIFIED SCHOOL DIST	LYNWOOD	33.921381	-118.179627	CAD983670381	Generates 100 kg
MARK ANTHONY INC	SANTA FE SPRINGS	33.945707	-118.074301	CAD982502841	Generates 100 kg
MINUTEMAN PRESS	SANTA FE SPRINGS	33.902456	-118.048133	CAD982505620	Generates 100 kg
MLADEN BUNTICH CONSTRUCTION CO	SANTA FE SPRINGS	33.916787	-118.056103	CAD983669607	Generates 100 kg
MOEN INDUSTRIES	SANTA FE SPRINGS	33.952823	-118.063653	CAD983583485	Generates 100 kg
MONTEBELLO CITY OF GOLF COURSE	MONTEBELLO	34.029734	-118.129982	CAR000010165	Generates 100 kg
MONTEBELLO UNIFIED SCHOOL DIST	MONTEBELLO	34.009634	-118.107517	CAD076949197	Generates 100 kg
MONTEBELLO USD EASTMONT INTERME	MONTEBELLO	34.023748	-118.141173	CAD982052045	Generates 100 kg
MONTEBELLO USD GREENWOOD ELEM S	MONTEBELLO	33.997298	-118.116997	CAD982052656	Generates 100 kg

RCRA Small Generators

Name	City	Latitude	Longitude	EPA ID	Generator Class
MONTEBELLO USD MONTEBELLO HIGH	MONTEBELLO	34.015342	-118.122061	CAD982052409	Generates 100 kg
MONTEBELLO USD MONTEBELLO INTER	MONTEBELLO	34.012209	-118.11687	CAD982052581	Generates 100 kg
MONTEBELLO USD SCHURR HIGH SCHL	MONTEBELLO	34.026297	-118.122378	CAD982052342	Generates 100 kg
MONTEBELLO USD VAIL HIGH SCHL	MONTEBELLO	33.994331	-118.127918	CAD982052284	Generates 100 kg
MONTEBELLO USD WASHINGTON ELEME	MONTEBELLO	34.015283	-118.11308	CAD982052292	Generates 100 kg
MONTEBELLO USD WILCOX ELEMENTAR	MONTEBELLO	34.024976	-118.12235	CAD982052227	Generates 100 kg
N A D ARCY CO	SANTA FE SPRINGS	33.922582	-118.062817	CAD983660929	Generates 100 kg
NELSON-DUNN INC	MONTEBELLO	33.998829	-118.125304	CAD982374530	Generates 100 kg
NICA CORPORATION	SOUTH GATE	33.94024	-118.179042	CAD982350118	Generates 100 kg
NORAMCOM WEST INC NAC WEST	CITY OF COMMERCE	34.005216	-118.132762	CAD983639014	Generates 100 kg
NORWALK COMMUNITY HOSPITAL	NORWALK	33.910953	-118.063572	CAD983617085	Generates 100 kg
OHG INC	SANTA FE SPRINGS	33.945959	-118.055494	CAD103879896	Generates 100 kg
PACIFIC DIRECT MAIL	COMMERCE	34.011845	-118.162832	CAD982440406	Generates 100 kg
PACIFIC MINATURES	COMMERCE	33.991241	-118.125248	CAD982508392	Generates 100 kg
PDQ ENTERPRISES, INC	SANTA FE SPRINGS	33.934757	-118.054177	CAD982518243	Generates 100 kg
PMC SPECIALTIES GRP DIV PMC INC	SANTA FE SPRINGS	33.946016	-118.058984	CAD030865422	Generates 100 kg
PRO HONE SERVICE	SANTA FE SPRINGS	33.964465	-118.063112	CAD982443905	Generates 100 kg
PRO LAB PHOTO CO	MONTEBELLO	34.01086	-118.11124	CAD982475253	Generates 100 kg
PROTRAU SVC	MONTEBELLO	33.999895	-118.12117	CAD983582636	Generates 100 kg
S M W SYSTEMS	SANTA FE SPRINGS	33.949214	-118.077708	CA0000370916	Generates 100 kg
SANTA FE SPRINGS CITY OF	SANTA FE SPRINGS	33.937244	-118.06175	CAD981399058	Generates 100 kg
SCHNEE MOREHEAD INC	SANTA FE SPRINGS	33.959751	-118.065025	CAD983577024	Generates 100 kg
SCHNEIDER NATIONAL	MONTEBELLO	34.000566	-118.120779	CAD983582271	Generates 100 kg
SMOG EXPERTS	SANTA FE SPRINGS	33.916718	-118.046902	CAD983584095	Generates 100 kg
ST OF CALIF DGS TELECOM DIV	SANTA FE SPRINGS	33.89445	-118.0461	CAR000018523	Generates 100 kg
STEVE LABEL CORP	SANTA FE SPRINGS	33.96296	-118.060089	CAD981419344	Generates 100 kg
SUPER VIDEO & ONE HOUR PHOTO	SOUTH GATE	33.942465	-118.180471	CAD982037095	Generates 100 kg
TERRYS SWEEPING SERVICE	SANTA FE SPRINGS	33.945725	-118.053378	CAD983583618	Generates 100 kg
TRAILMOBILE INC	PICO RIVERA	33.973204	-118.111269	CAD982480428	Generates 100 kg
TRANSCOLOR WEST	CITY OF COMMERCE	34.005417	-118.127965	CA0000133454	Generates 100 kg

RCRA Small Generators

Name	City	Latitude	Longitude	EPA ID	Generator Class
TRICO INDUSTRIES SANTA FE SPRIN	SANTA FE SPRINGS	33.936697	-118.050282	CAD983607177	Generates 100 kg
U S A MAGAZINES	SANTA FE SPRINGS	33.935279	-118.052297	CA0000348847	Generates 100 kg
UNI TEC	SANTA FE SPRINGS	33.891065	-118.048401	CAD983667833	Generates 100 kg
UNITED STATES GYPSUM CORP	SANTA FE SPRINGS	33.963832	-118.078911	CAD983665464	Generates 100 kg
VALTEK CORP	SANTA FE SPRINGS	33.951175	-118.069074	CAD982497778	Generates 100 kg
VOTAW PRECISION TECHNOLOGIES	SANTA FE SPRINGS	33.93175	-118.050974	CAD008307738	Generates 100 kg
WALT DISNEY SPECIAL EVENTS CO	SANTA FE SPRINGS	33.938667	-118.076808	CAD983593765	Generates 100 kg
WEBER DISTRIBUTION	SANTA FE SPRINGS	33.902325	-118.042107	CAD982504615	Generates 100 kg
WEST BEVERLY PODIATRY GROUP	MONTEBELLO	34.019868	-118.117588	CAD983635483	Generates 100 kg
WESTERN PARCEL EXPRESS	SANTA FE SPRINGS	33.948403	-118.071917	CAR000003640	Generates 100 kg
WINCUP	COMMERCE	34.014483	-118.150005	CAD981388671	Generates 100 kg
WITCO CORP	SANTA FE SPRINGS	33.961109	-118.064981	CAD008371627	Generates 100 kg
WITCO CORP	SANTA FE SPRINGS	33.956112	-118.063601	CAD051499739	Generates 100 kg
YUASA EXIDE INC	SANTA FE SPRINGS	33.957732	-118.066839	CAD982429391	Generates 100 kg
YUASA GBC INC	SANTA FE SPRINGS	33.949317	-118.071764	CAR000000646	Generates 100 kg

RCRA Small Generators

Name	City	Latitude	Longitude	EPA ID	Generator Class
RANK = 2					
3 MILE RADIUS					
DCE					
90'S AUTO REPAIR, THE	SANTA FE SPRINGS	33.9024	-118.052423	CAD983581208	Generates 100 kg
A 1 CLEANERS	WHITTIER	33.920432	-118.038609	CAD983639626	Generates 100 kg
A B C PAINTING CO	SANTA FE SPRINGS	33.920782	-118.055658	CAD983662156	Generates 100 kg
A&C APPLIANCE	BELLFLOWER	33.901878	-118.11546	CAD982049652	Generates 100 kg
AAA BODY & PAINT SHOP	WHITTIER	33.940029	-118.04544	CAD982338485	Generates 100 kg
ACCURATE METALLURGICAL SVCS, IN	SANTA FE SPRINGS	33.946814	-118.057185	CAD981388390	Generates 100 kg
AERO WHEEL AND BRAKE	SANTA FE SPRINGS	33.92997	-118.051379	CAD983613647	Generates 100 kg
AEROSPACE DESIGN ELECTRO MAG	WHITTIER	33.916888	-118.049871	CAD982473217	Generates 100 kg
AIR PRODUCTS AND CHEMICALS INC	SANTA FE SPRINGS	33.939381	-118.055286	CA0000562876	Generates 100 kg
AIR VALVE REPAIR	BELLFLOWER	33.901846	-118.115459	CAD982049686	Generates 100 kg
ALPHA CLEANERS	NORWALK	33.912939	-118.081568	CA0000085936	Generates 100 kg
AMERCIAN COMPRESSOR CO	SANTA FE SPRINGS	33.945077	-118.056843	CAD983581067	Generates 100 kg
AMERICAS DRY CLEANERS	NORWALK	33.902271	-118.088502	CAD981978042	Generates 100 kg
AMERICIAN AUTOMOTIVE SERVICE CT	NORWALK	33.901174	-118.08183	CAD981617541	Generates 100 kg
APPLE'S TRACTOR SVC	NORWALK	33.910821	-118.080983	CAD981686025	Generates 100 kg
ARLES SERVICE CO INC	SANTA FE SPRINGS	33.951751	-118.056926	CAD983583493	Generates 100 kg
ASTRO CLEANING & PACKAGING CORP	DOWNEY	33.922073	-118.112378	CAD021064258	Generates 100 kg
ATLAS HEAT TREATING CORP	SANTA FE SPRINGS	33.94817	-118.0539	CAD981689078	Generates 100 kg
ATLAS PRECIOUS METALS INC	SANTA FE SPRINGS	33.941958	-118.051834	CAR000019158	Generates 100 kg
AUTO CARE	NORWALK	33.908967	-118.0738	CAD981613615	Generates 100 kg
AUTO MEDIC	SANTA FE SPRINGS	33.933124	-118.071676	CAD982501249	Generates 100 kg
B AND D AUTO AND TRUCK REPAIR	SANTA FE SPRINGS	33.916367	-118.0457	CAD983659368	Generates 100 kg
BARNETT TOOL & ENGINEERING	SANTA FE SPRINGS	33.947854	-118.057072	CAD981462377	Generates 100 kg
BARRYS LIFT SERVICE	SANTA FE SPRINGS	33.945725	-118.053378	CAD982497786	Generates 100 kg
BOBS AUTO REPAIR	DOWNEY	33.928817	-118.111199	CAD981442627	Generates 100 kg
BOBS AUTOMOTIVE REPAIR	NORWALK	33.917082	-118.097979	CAD981685480	Generates 100 kg

RCRA Small Generators

Name	City	Latitude	Longitude	EPA ID	Generator Class
BOEING NORTH AMERICAN INC	DOWNEY	33.913925	-118.133022	CAD982433229	Generates 100 kg
BRICO METAL FINISHING	DOWNEY	33.918382	-118.117593	CAD982494734	Generates 100 kg
BUG CLINIC	NORWALK	33.906283	-118.077212	CAD981440134	Generates 100 kg
CALIFORNIA CLUTCH & GEAR INC	SANTA FE SPRINGS	33.904114	-118.050056	CAD981442692	Generates 100 kg
CALIFORNIA TRUCK EQUIP CO	DOWNEY	33.920705	-118.124442	CAD982491334	Generates 100 kg
CARREONS AUTO BODY REPAIR	SANTA FE SPRINGS	33.947578	-118.054515	CAD981973126	Generates 100 kg
CARS ARCO	BELLFLOWER	33.902036	-118.124685	CAD981572423	Generates 100 kg
CERTIFIED LIFT TRUCK CO	SANTA FE SPRINGS	33.944212	-118.055224	CAD981670151	Generates 100 kg
CF MOTORFREIGHT	SANTA FE SPRINGS	33.931857	-118.059485	CAR000008920	Generates 100 kg
CHEVRON STATION 91554	NORWALK	33.917082	-118.106712	CAD981439714	Generates 100 kg
CHEVRON STATION 92436	DOWNEY	33.948934	-118.115217	CAD983649997	Generates 100 kg
CHEVRON STATION 93037	NORWALK	33.926302	-118.105329	CAD981985534	Generates 100 kg
CIGNA HEALTH PLAN OF CA LAB	SANTA FE SPRINGS	33.947993	-118.078237	CAD981453855	Generates 100 kg
CLASSIC AUTOMOTIVE	SANTA FE SPRINGS	33.93802	-118.050293	CAD982338550	Generates 100 kg
CLASSIC GRAPHIX	DOWNEY	33.924347	-118.11856	CAR000012781	Generates 100 kg
COAST IRON & STEEL CO	SANTA FE SPRINGS	33.931621	-118.069514	CAD982514739	Generates 100 kg
COLORADO PUMP & VALVE INC	SANTA FE SPRINGS	33.907684	-118.038262	CAD981435241	Generates 100 kg
COLUMBIA LITHO	SANTA FE SPRINGS	33.935269	-118.07398	CAD983608852	Generates 100 kg
COMM AIR MECH SER	SANTA FE SPRINGS	33.935265	-118.058385	CAD982324691	Generates 100 kg
COMPRESSOR COMPONENTS	DOWNEY	33.921889	-118.115788	CAD983647546	Generates 100 kg
COOK COMPOSITES AND POLYMERS CO	SANTA FE SPRINGS	33.940098	-118.050509	CAD983645888	Generates 100 kg
COSBY OIL CO	SANTA FE SPRINGS	33.94097	-118.056287	CAD983605536	Generates 100 kg
CROWN CLEANERS	NORWALK	33.918808	-118.092556	CAD983620147	Generates 100 kg
CUSTOM CHEMICAL FORMULATORS INC	SANTA FE SPRINGS	33.963832	-118.078911	CAD008237885	Generates 100 kg
CUSTOM TURBO REBUILDING	SANTA FE SPRINGS	33.930168	-118.054227	CAD983661604	Generates 100 kg
D R PRINTING	SANTA FE SPRINGS	33.902508	-118.039737	CAD982505711	Generates 100 kg
DE LAROSA REPAIR SERVICE INC	SANTA FE SPRINGS	33.938873	-118.065082	CAD981994999	Generates 100 kg
DIAL CHEVROLET	NORWALK	33.91039	-118.076818	CAD981695166	Generates 100 kg
DIAMOND MFG	SANTA FE SPRINGS	33.940995	-118.050968	CAR000000448	Generates 100 kg
DIESEL TUNE	DOWNEY	33.93551	-118.093708	CAD982038242	Generates 100 kg

RCRA Small Generators

Name	City	Latitude	Longitude	EPA ID	Generator Class
DOUGLAS AIRCRAFT CO	DOWNEY	33.933953	-118.124119	CAD983616145	Generates 100 kg
DOWNEY DODGE INC	DOWNEY	33.928984	-118.109915	CAD981443468	Generates 100 kg
DOWNEY GRINDING CO	DOWNEY	33.921095	-118.124442	CAD981674609	Generates 100 kg
DUNCAN INDUSTRIES INC	SANTA FE SPRINGS	33.939417	-118.071473	CAD008314643	Generates 100 kg
DURAM TRANSPORTATION	NORWALK	33.915027	-118.085458	CAD981990963	Generates 100 kg
ECOLOGY AUTO WRECKING	SANTA FE SPRINGS	33.913838	-118.037155	CAD983609157	Generates 100 kg
ELLISON MACHINERY CO	SANTA FE SPRINGS	33.948424	-118.078402	CAD981976855	Generates 100 kg
ELLISON MACHINERY INTERNATIONAL	SANTA FE SPRINGS	33.949682	-118.077442	CAD982435570	Generates 100 kg
FILSTONE ENGINEERING	SANTA FE SPRINGS	33.93802	-118.050293	CA0000822924	Generates 100 kg
FINE MACHINE INC	DOWNEY	33.931047	-118.115691	CAD982049983	Generates 100 kg
FIRESTONE	NORWALK	33.9171	-118.07084	CAD981683386	Generates 100 kg
FIRESTONE CHRYSLER PLYMOUTH	DOWNEY	33.932763	-118.117676	CAD981979669	Generates 100 kg
FOREIGN AUTO	WHITTIER	33.93992	-118.045281	CAD983589466	Generates 100 kg
GOODYEAR R KIDS TIRE	NORWALK	33.904118	-118.08166	CAD981443476	Generates 100 kg
GOODYEAR TIRE STORE #9226	DOWNEY	33.933083	-118.117941	CAD149983835	Generates 100 kg
GRAPHIC DIES INC	SANTA FE SPRINGS	33.935432	-118.068914	CAD982505919	Generates 100 kg
GRAPHIC TECHNOLOGY INC	SANTA FE SPRINGS	33.94658	-118.079001	CAD983650896	Generates 100 kg
GREAT WESTERN CHEMICAL CO	SANTA FE SPRINGS	33.955437	-118.072108	CAD982019135	Generates 100 kg
GREAT WESTERN CHEMICAL CO	SANTA FE SPRINGS	33.949417	-118.069497	CAD982518268	Generates 100 kg
GREGS AUTO BODY	SANTA FE SPRINGS	33.954691	-118.054188	CAD982011421	Generates 100 kg
H & H MACHINE CO	SANTA FE SPRINGS	33.963255	-118.069403	CAD983582669	Generates 100 kg
HAN JONG SHELL	NORWALK	33.922513	-118.099039	CAD981684178	Generates 100 kg
HASANS SERVICE CENTER	NORWALK	33.9169	-118.082638	CAD981443419	Generates 100 kg
HONDA WORLD DOWNEY	DOWNEY	33.935145	-118.093909	CAD983617556	Generates 100 kg
INDUSTRIAL SPROCKET AND GEAR	SANTA FE SPRINGS	33.902344	-118.040281	CAD983599978	Generates 100 kg
INGERSOLL RAND	SANTA FE SPRINGS	33.944552	-118.078094	CA0000069864	Generates 100 kg
J&K AEROCHROME	NORWALK	33.90737	-118.072752	CAD981615867	Generates 100 kg
JACKSON DISPOSAL SERVICE	WHITTIER	33.918357	-118.047036	CAD982443913	Generates 100 kg
JERRY'S TRANSMISSION SERVICE	NORWALK	33.908874	-118.073627	CAD981974249	Generates 100 kg
JIMS GARAGE	NORWALK	33.9139	-118.082994	CAD981574379	Generates 100 kg

RCRA Small Generators

Name	City	Latitude	Longitude	EPA ID	Generator Class
KEYSTONE FORD	NORWALK	33.9171	-118.082365	CAD981583537	Generates 100 kg
KEYSTONE FORD	NORWALK	33.91001	-118.07611	CAR000001628	Generates 100 kg
L & P EQUIPMENT	DOWNEY	33.960339	-118.109267	CAD982350233	Generates 100 kg
L AND R AUTO SUPPLY	NORWALK	33.909262	-118.076392	CAD983586355	Generates 100 kg
L AND R AUTOMOTIVE SUPPLIES	SANTA FE SPRINGS	33.905182	-118.037865	CAD983654021	Generates 100 kg
LAKENOR AUTO SALVAGE	SANTA FE SPRINGS	33.932684	-118.071675	CAD983604976	Generates 100 kg
LARSONS TRUCK REPAIR	SANTA FE SPRINGS	33.945356	-118.052843	CAD983663311	Generates 100 kg
LEES BODY WORKS UNLTD	SANTA FE SPRINGS	33.933225	-118.071677	CAD981579477	Generates 100 kg
M V H LUNCH TRUCK REPAIR	SANTA FE SPRINGS	33.945907	-118.054582	CAD983599317	Generates 100 kg
MASSEY CADILLAC INC	DOWNEY	33.936271	-118.096497	CAD007964455	Generates 100 kg
MC MULLEN OIL COMPANY	SANTA FE SPRINGS	33.939996	-118.054169	CAD981446214	Generates less t
MCKENNA MOTOR CO INC	NORWALK	33.923644	-118.101032	CAD981677909	Generates 100 kg
METRO DIESEL INJECTION	SANTA FE SPRINGS	33.949347	-118.05862	CAD982522369	Generates 100 kg
METRO INTERNATIONAL TRUCKS INC	NORWALK	33.918033	-118.09084	CAD068899772	Generates 100 kg
MIKE T TRANSMISSION	SANTA FE SPRINGS	33.935861	-118.048155	CAD983592312	Generates 100 kg
MY DRYCLEAN	NORWALK	33.922911	-118.099387	CAD983617887	Generates 100 kg
NEW AUTOMOTIVE DESIGNS	SANTA FE SPRINGS	33.935861	-118.048155	CAD982315046	Generates 100 kg
NORWALK TOYOTA	NORWALK	33.916917	-118.089376	CAD982434482	Generates 100 kg
OSBORNE MACHINE CO INC	SANTA FE SPRINGS	33.931586	-118.055499	CAD982499295	Generates 100 kg
PACIFIC LINCOLN MERCURY	DOWNEY	33.954092	-118.112707	CAD981445430	Generates 100 kg
PALACE CLEANERS	NORWALK	33.919611	-118.07164	CAD981640386	Generates 100 kg
PARKS TRANSMISSION CENTER	NORWALK	33.908276	-118.072512	CAD982336810	Generates 100 kg
PARRINO TRUCKING	SANTA FE SPRINGS	33.903784	-118.036904	CAD083021279	Generates 100 kg
PEACOCK AEROSPACE INC	NORWALK	33.926272	-118.105626	CAD057352403	Generates 100 kg
PENA RADIATOR #2	NORWALK	33.912256	-118.080777	CAD982014813	Generates 100 kg
PENSKE TOYOTA	DOWNEY	33.933976	-118.120157	CAD028100121	Generates 100 kg
PICO METAL PRODUCTS INC	SANTA FE SPRINGS	33.938554	-118.067374	CAD008300519	Generates 100 kg
PIONEER DRY CLEANERS	NORWALK	33.904042	-118.083401	CAD982510166	Generates 100 kg
PLAZA CLEANERS	DOWNEY	33.932223	-118.116573	CAD982435968	Generates 100 kg
POWER BRAKE SVC	SANTA FE SPRINGS	33.961809	-118.060586	CAD983582164	Generates 100 kg

RCRA Small Generators

Name	City	Latitude	Longitude	EPA ID	Generator Class
PRECISION MACHINE & AUTO	NORWALK	33.910747	-118.07372	CAD981442569	Generates 100 kg
PRO CHEM CORP	SANTA FE SPRINGS	33.955678	-118.054699	CAD042239467	Generates 100 kg
PROTOTYPE PLASTICS INC	SANTA FE SPRINGS	33.942255	-118.053439	CAD982015554	Generates 100 kg
PROWAY FLEET SERVICE INC	SANTA FE SPRINGS	33.952892	-118.064062	CA0001037621	Generates 100 kg
PUMP ENGINEERING CO	SANTA FE SPRINGS	33.951353	-118.068749	CA0000969378	Generates 100 kg
RADAR ENERGY SERVICES	SANTA FE SPRINGS	33.937138	-118.065185	CAD983609223	Generates 100 kg
RASMUSSEN SCREW PRODUCTS INC	SANTA FE SPRINGS	33.935877	-118.04876	CAD983626763	Generates less t
RITE ENGINEERING AND MFG CORP	DOWNEY	33.924345	-118.118829	CAD983643149	Generates 100 kg
ROY ALLAN SLURRY SEAL INC	SANTA FE SPRINGS	33.923596	-118.0628	CAR000008623	Generates 100 kg
RUCKER FLUID POWER	SANTA FE SPRINGS	33.931916	-118.057001	CAD983582651	Generates 100 kg
SAFARI KAR INTL	DOWNEY	33.923648	-118.115601	CA0001019637	Generates 100 kg
SANTA FE CLEANERS	SANTA FE SPRINGS	33.947607	-118.086095	CAD983606419	Generates 100 kg
SANTA FE NISSAN	SANTA FE SPRINGS	33.902227	-118.062652	CA0000010934	Generates 100 kg
SCIENTIFIC COATINGS INC	DOWNEY	33.929478	-118.111214	CAD981652019	Generates 100 kg
SEARS MACHINE COMPANY	SANTA FE SPRINGS	33.931486	-118.055657	CAD981968209	Generates 100 kg
SHORING ENGINEERING	SANTA FE SPRINGS	33.939539	-118.063566	CAD983637398	Generates 100 kg
SIERRA BULLETS LP	SANTA FE SPRINGS	33.939669	-118.050307	CAD982502577	Generates 100 kg
SIR SPEEDY PRINTING	SANTA FE SPRINGS	33.942456	-118.056207	CAD982526030	Generates 100 kg
SMITHKLINE BIO SCIENCE LABS	SANTA FE SPRINGS	33.944884	-118.078915	CAD982525941	Generates 100 kg
SO CALIF GAS CO/DOWNEY BASE	DOWNEY	33.924336	-118.119778	CAD981422876	Generates 100 kg
SOUTHERN CALIF VALVE	SANTA FE SPRINGS	33.90543	-118.050199	CAD983585035	Generates 100 kg
SOUTHERN CALIFORNIA LUBE EQUIP	SANTA FE SPRINGS	33.924411	-118.054254	CAD983659095	Generates 100 kg
SOUTHWEST MACHINERY CO INC	SANTA FE SPRINGS	33.953233	-118.055674	CAD983590159	Generates 100 kg
SPECIALTY VEHICLE MFG CORP	DOWNEY	33.924143	-118.123165	CAD983663808	Generates 100 kg
STONEWOOD CLEANERS	DOWNEY	33.936576	-118.121517	CAD982012171	Generates 100 kg
STUD WELDING PRODUCTS INC	DOWNEY	33.924346	-118.118619	CAD983585290	Generates 100 kg
SULZER BINGHAM PUMPS INC	SANTA FE SPRINGS	33.951544	-118.067396	CAD982436065	Generates 100 kg
SUPERIOR SCREEN PRINTING INC	SANTA FE SPRINGS	33.945584	-118.053194	CAD982014516	Generates 100 kg
T CHEM PRODUCTS INC	SANTA FE SPRINGS	33.956801	-118.065501	CAD051482784	Generates 100 kg
TAURUS CHEMICAL AND CLEANING	SANTA FE SPRINGS	33.953812	-118.055085	CAD981653207	Generates 100 kg

RCRA Small Generators

Name	City	Latitude	Longitude	EPA ID	Generator Class
TINYS AUTO BODY	SANTA FE SPRINGS	33.956753	-118.052088	CAD982017303	Generates 100 kg
TIRE STATION	DOWNEY	33.938258	-118.119316	CAD981442205	Generates 100 kg
TODAYS AUTO BODY & PAINT	WHITTIER	33.961277	-118.06975	CAD983582248	Generates 100 kg
TRACTOR BARN THE	SANTA FE SPRINGS	33.9443	-118.054331	CAD983649773	Generates 100 kg
TRIANGLE MOTORS	DOWNEY	33.921611	-118.133149	CAD981442684	Generates 100 kg
TRU FORM MFG	SANTA FE SPRINGS	33.899758	-118.035598	CAD983587874	Generates 100 kg
TRUCK WASH THE	DOWNEY	33.920057	-118.115776	CAD982489205	Generates 100 kg
UNITED RIGGERS & ERECTORS	SANTA FE SPRINGS	33.935269	-118.071148	CAD982436057	Generates 100 kg
UNIVERSAL LABEL PRINTERS	SANTA FE SPRINGS	33.949582	-118.066296	CAD982509465	Generates 100 kg
V WEST AUTO BODY REPAIR	WHITTIER	33.937589	-118.041884	CAD982401846	Generates 100 kg
VALUE CLEANERS	DOWNEY	33.948007	-118.116958	CAD981970528	Generates 100 kg
VALVOLINE OIL CO	SANTA FE SPRINGS	33.953839	-118.060964	CAD094019734	Generates 100 kg
VELASCO CRANKSHAFT SVC	DOWNEY	33.918293	-118.117592	CAD982350662	Generates 100 kg
VERNOLAS AUTOMOTIVE	NORWALK	33.906901	-118.070681	CAD981671365	Generates 100 kg
VITACHROME GRAPHICS GROUP INC	SANTA FE SPRINGS	33.960556	-118.075826	CAD982462822	Generates 100 kg
WESTWERK PORSCHE-AUDI	DOWNEY	33.921889	-118.115788	CAD981653595	Generates 100 kg
WMC GRIDING INC	SANTA FE SPRINGS	33.901682	-118.038791	CAD982483091	Generates 100 kg
YALE ENGINEERING COMPANY	DOWNEY	33.918561	-118.115667	CAD981384050	Generates 100 kg
YELLOW FREIGHT SYSTEM INC STC	SANTA FE SPRINGS	33.939405	-118.069359	CAR000016147	Generates 100 kg
YOUR CAR SPEC	SANTA FE SPRINGS	33.902357	-118.033845	CAD981672934	Generates 100 kg
PCE					
3 ACES FORKLIFT SVC	MONTEBELLO	33.997305	-118.12353	CAD983660655	Generates 100 kg
A PLUS CARBURETOR	SOUTHGATE	33.956558	-118.225644	CAD983673161	Generates 100 kg
A S CARBURETORS	BELL GARDENS	33.963833	-118.147822	CAD982442758	Generates 100 kg
A&A ENGINE REBUILDING	LYNWOOD	33.945053	-118.215153	CAD981985559	Generates 100 kg
ACCURATE STEEL TREATING	SOUTH GATE	33.940224	-118.168783	CA0000032227	Generates 100 kg
ACE AUTO WRECKING	PARAMOUNT	33.903646	-118.17117	CAD981442437	Generates 100 kg
ACTION PAINTING SVC INC	COMMERCE	33.986615	-118.167912	CA0000383984	Generates 100 kg
ADDICKS ENGINEERING	BELL GARDENS	33.960967	-118.145956	CAD983652884	Generates 100 kg
ADVANCE RADIATOR SERVICE	DOWNEY	33.943423	-118.138534	CAD028097855	Generates 100 kg

RCRA Small Generators

Name	City	Latitude	Longitude	EPA ID	Generator Class
ADVANCE TRUCK PAINTING INC	PICO RIVERA	33.977509	-118.112079	CAD982350506	Generates 100 kg
AERO WHEEL AND BRAKE SERVICE IN	MONTEBELLO	34.000222	-118.127375	CAR000015073	Generates 100 kg
AIR NAIL CO	SOUTH GATE	33.953343	-118.173326	CAD982446528	Generates 100 kg
AKIS AUTOMOTIVE	MONTEBELLO	34.024341	-118.138199	CAD983601071	Generates 100 kg
ALL TOYOTA AUTO CTR	SOUTH GATE	33.957101	-118.227742	CA0000873059	Generates 100 kg
ALPHA CLEANERS	NORWALK	33.912939	-118.081568	CA0000085936	Generates 100 kg
ALS BRAKE SERVICE	MONTEBELLO	34.021542	-118.125742	CAD983661554	Generates 100 kg
ALVAREZ TRUCKING INC	CUDAHY	33.958502	-118.181446	CAD982049710	Generates 100 kg
AMERICAN FOUNDRY	COMMERCE	33.986078	-118.133606	CAD008239725	Generates 100 kg
AMKO TRANSMISSION	MONTEBELLO	34.00831	-118.099324	CAD982323396	Generates 100 kg
ANTELOPE VALLEY BUS	COMMERCE	33.997885	-118.154275	CAD983661471	Generates 100 kg
APPLE'S TRACTOR SVC	NORWALK	33.910821	-118.080983	CAD981686025	Generates 100 kg
ARGOS AUTO REPAIR	SOUTH GATE	33.954299	-118.218497	CAD982476459	Generates 100 kg
ARTESIA AUTOMOTIVE & AUTO AIR	SOUTH GATE	33.913198	-118.168144	CAD981652357	Generates 100 kg
ARTS AUTO DOCTOR	BELL GARDENS	33.965785	-118.144212	CAD981444557	Generates 100 kg
ASTRO ALUMINUM TREATING CO, INC	SOUTH GATE	33.927423	-118.170437	CAD981379043	Generates 100 kg
ASTRO CLEANING & PACKAGING CORP	DOWNEY	33.922073	-118.112378	CAD021064258	Generates 100 kg
ATLANTIC MOTORS AUTO	CUDAHY	33.960847	-118.184609	CAD982047565	Generates 100 kg
ATLANTIC PRINTING	CITY OF COMMERCE	34.014484	-118.155552	CAD983647157	Generates 100 kg
AUTO SPEC	BELLFLOWER	33.910224	-118.141646	CAD981572969	Generates 100 kg
AXCO ADHESIVE SYSTEMS CO INC	CITY OF COMMERCE	33.982554	-118.131572	CAD983657065	Generates 100 kg
BAJA FOREIGN	LYNWOOD	33.936409	-118.208392	CAD982312514	Generates 100 kg
BAKER TANKS INC	SOUTH GATE	33.928709	-118.172007	CAD075292375	Generates 100 kg
BARBER WELDING 7 MFG	BELL GARDENS	33.965479	-118.138281	CAD983662784	Generates 100 kg
BASIN T R K RENTAL LEASING	PICO RIVERA	33.971647	-118.118856	CAD983635699	Generates 100 kg
BELL AUTO BODY & PAINT	BELL	33.980639	-118.185601	CAD982009730	Generates 100 kg
BELL EQUIPMENT RENTALS & SALES	BELL	33.971371	-118.194041	CAD027895887	Generates 100 kg
BELL GARDENS AUTO BODY	BELL GARDENS	33.954309	-118.162926	CAD981637606	Generates 100 kg
BELL GARDENS AUTO ELECTRIC	BELL GARDENS	33.956082	-118.159933	CAD041671918	Generates 100 kg
BERG CRANE SERVICE	BELL GARDENS	33.963251	-118.141696	CAD982047623	Generates 100 kg

RCRA Small Generators

Name	City	Latitude	Longitude	EPA ID	Generator Class
BETO MOTORCYCLE	BELL GARDENS	33.963006	-118.162264	CAD982047631	Generates 100 kg
BOBS AUTO REPAIR	DOWNEY	33.928817	-118.111199	CAD981442627	Generates 100 kg
BOBS AUTOMOTIVE REPAIR	NORWALK	33.917082	-118.097979	CAD981685480	Generates 100 kg
BOEING NORTH AMERICAN INC	DOWNEY	33.913925	-118.133022	CAD982433229	Generates 100 kg
BOULEVARD BRAKE SVC	DOWNEY	33.940827	-118.138427	CAD982049835	Generates 100 kg
BRALCO METALS	PICO RIVERA	33.986053	-118.10716	CAD983643289	Generates 100 kg
BRIAN'S AUTO REPAIR SHOP	SOUTH GATE	33.954502	-118.205805	CAD981446107	Generates 100 kg
BRICO METAL FINISHING	DOWNEY	33.918382	-118.117593	CAD982494734	Generates 100 kg
BROTHERS AUTOMOTIVE REPAIR	BELLFLOWER	33.903893	-118.138968	CAD983605197	Generates 100 kg
BUG CLINIC	NORWALK	33.906283	-118.077212	CAD981440134	Generates 100 kg
C & W TRUCK & EQUIPMENT	PARAMOUNT	33.903601	-118.178413	CAD981679228	Generates 100 kg
C&J LIFT TRUCK INC	SOUTH GATE	33.951974	-118.182752	CAD981975527	Generates 100 kg
CALIFORNIA TRUCK EQUIP CO	DOWNEY	33.920705	-118.124442	CAD982491334	Generates 100 kg
CARTER CASTING CO INC	SOUTH GATE	33.948341	-118.180779	CAD008345282	Generates 100 kg
CENTRAL ANALYTICAL LABORATORY	PICO RIVERA	33.965548	-118.111711	CAD981648736	Generates 100 kg
CENTRAL PLANTS INC	MONTEBELLO	33.988942	-118.115726	CAD982523771	Generates 100 kg
CHAVEZ AUTOMOTIVE	BELL GARDENS	33.966728	-118.151564	CAD981616162	Generates 100 kg
CHEMIFAX	COMMERCE	33.988132	-118.144227	CAD982525792	Generates 100 kg
CHEVRON STATION 9 1686	BELL	33.969511	-118.176681	CAD981434764	Generates 100 kg
CHEVRON STATION 9 2170	MONTEBELLO	34.032809	-118.123483	CA0000198069	Generates 100 kg
CHEVRON STATION 9 3701	SOUTH GATE	33.954861	-118.211092	CAD982333718	Generates 100 kg
CHEVRON STATION 91554	NORWALK	33.917082	-118.106712	CAD981439714	Generates 100 kg
CHEVRON STATION 92436	DOWNEY	33.948934	-118.115217	CAD983649997	Generates 100 kg
CHEVRON STATION 93037	NORWALK	33.926302	-118.105329	CAD981985534	Generates 100 kg
CHEVRON STATION 94394	SOUTHGATE	33.956103	-118.223576	CAD983650425	Generates 100 kg
CHO'S AUTOMOTIVE	MONTEBELLO	34.02282	-118.133382	CAD983582263	Generates 100 kg
CHOIS MOBIL	CUDAHY	33.962032	-118.185176	CAD982047706	Generates 100 kg
CITY CLEANERS	DOWNEY	33.917419	-118.137654	CAD983670308	Generates 100 kg
CJ AUTOMOTIVE	SOUTH GATE	33.948836	-118.159852	CAD983584343	Generates 100 kg
CLASSIC GRAPHIX	DOWNEY	33.924347	-118.11856	CAR000012781	Generates 100 kg

RCRA Small Generators

Name	City	Latitude	Longitude	EPA ID	Generator Class
COMMERCE MATERIALS RECOVERY FAC	COMMERCE	33.991501	-118.145907	CAD983673658	Generates 100 kg
COMMERCIAL GRINDING	PARAMOUNT	33.904691	-118.17739	CAD983645292	Generates 100 kg
COMPRESSOR COMPONENTS	DOWNEY	33.921889	-118.115788	CAD983647546	Generates 100 kg
CONSTRUCTION FASTENERS INC	PICO RIVERA	33.977783	-118.110837	CAD028702934	Generates 100 kg
CONSTRUCTION TOOL AND THREADING	BELL GARDENS	33.953976	-118.162423	CAD983645235	Generates 100 kg
CROWN CLEANERS	NORWALK	33.918808	-118.092556	CAD983620147	Generates 100 kg
CUMMINS SERVICE & SALES	MONTEBELLO	33.994033	-118.119108	CAD981670573	Generates 100 kg
D & J AUTO BODY	MONTEBELLO	34.011834	-118.115879	CAD982009045	Generates 100 kg
D AND V LAUNDRY AND CLEANERS	SOUTH GATE	33.930058	-118.170088	CAR000007542	Generates 100 kg
DANIELS CARBURETORS	BELL GARDENS	33.958596	-118.156838	CAD982006330	Generates 100 kg
DARRELL & LONNYS AUTO REPAIR	DOWNEY	33.943339	-118.13838	CAD981573595	Generates 100 kg
DEL RIO CLEANERS	DOWNEY	33.958705	-118.139055	CAD981620750	Generates 100 kg
DIAL CHEVROLET	NORWALK	33.91039	-118.076818	CAD981695166	Generates 100 kg
DICKS CLEANERS	BELL GARDENS	33.966154	-118.163889	CAD983649823	Generates 100 kg
DIESEL TUNE	DOWNEY	33.93551	-118.093708	CAD982038242	Generates 100 kg
DOT FOR DOT LITHOGRAPHY	BELL	33.996061	-118.168469	CAD982508707	Generates 100 kg
DOT OF TRANSPORTATIONS	COMMERCE	33.978748	-118.13229	CAD982402406	Generates 100 kg
DOUGLAS AIRCRAFT CO	DOWNEY	33.933953	-118.124119	CAD983616145	Generates 100 kg
DOWNEY ACURA	DOWNEY	33.946956	-118.145061	CAD983608209	Generates 100 kg
DOWNEY AUTO BODY SVC	DOWNEY	33.94166	-118.135293	CA0000969030	Generates 100 kg
DOWNEY DODGE INC	DOWNEY	33.928984	-118.109915	CAD981443468	Generates 100 kg
DOWNEY GRINDING CO	DOWNEY	33.921095	-118.124442	CAD981674609	Generates 100 kg
DOWNEY MOBIL	DOWNEY	33.935441	-118.142371	CAD983588898	Generates 100 kg
DSL TRANSPORTATION SERVICE	SOUTH GATE	33.951291	-118.178035	CAD982350472	Generates 100 kg
DURAM TRANSPORTATION	NORWALK	33.915027	-118.085458	CAD981990963	Generates 100 kg
DYNAMIC ELECTRONICS	PICO RIVERA	33.985131	-118.108284	CAD982526220	Generates 100 kg
ECONO CLEANERS	DOWNEY	33.928309	-118.140632	CAD982459513	Generates 100 kg
ELECTRO PAINTERS	COMMERCE	33.987404	-118.137376	CAD983662743	Generates 100 kg
ELEGANTE CLEANERS	PARAMOUNT	33.903514	-118.160591	CAD982439309	Generates 100 kg
ELLIS TRUCK REPAIR	MONTEBELLO	33.97913	-118.117314	CAD008482481	Generates 100 kg

RCRA Small Generators

Name	City	Latitude	Longitude	EPA ID	Generator Class
EMMANUEL CARB REBUILD	SOUTH GATE	33.954734	-118.209805	CAD982350415	Generates 100 kg
ENGINEERED INDUSTRIAL PRODUCTS	BELL GARDENS	33.964513	-118.151209	CAD981573967	Generates 100 kg
ERIE BRASS WORKS	PARAMOUNT	33.906033	-118.176765	CAD008336885	Generates 100 kg
F AND D METALS	COMMERCE	33.986327	-118.163945	CAD983582446	Generates 100 kg
FAIR AUTO SALES	PARAMOUNT	33.903705	-118.158087	CAD981435365	Generates 100 kg
FAMILY AUTO CENTERS	BELLFLOWER	33.910082	-118.141695	CAD981658875	Generates 100 kg
FAMILY FORD OF MONTEBELLO	MONTEBELLO	34.032783	-118.1254	CAD981392111	Generates 100 kg
FINE MACHINE INC	DOWNEY	33.931047	-118.115691	CAD982049983	Generates 100 kg
FIRESTONE BURK TIRE CO	DOWNEY	33.942412	-118.136314	CAD981435423	Generates 100 kg
FIRESTONE CHRYSLER PLYMOUTH	DOWNEY	33.932763	-118.117676	CAD981979669	Generates 100 kg
FORTUNES CHEVRON & TOWING INC	DOWNEY	33.967963	-118.11558	CAD982047813	Generates 100 kg
FRANKS AUTO REPAIR	BELL	33.981643	-118.185414	CAD982047821	Generates 100 kg
FREEDOM FORD	SOUTH GATE	33.965462	-118.224154	CAD981615131	Generates 100 kg
FREEDOM FORD BODYSHOP	SOUTH GATE	33.955776	-118.218651	CAD981627268	Generates 100 kg
G AND L AUTO REPAIR	BELL	33.979209	-118.195748	CAD981434707	Generates 100 kg
GAGE AUTO & FENDER	BELL	33.979721	-118.201904	CAD981434822	Generates 100 kg
GARY AUTO SVC	SOUTH GATE	33.945134	-118.211594	CAD981691819	Generates 100 kg
GEMINI AUTO MOTIVE	SOUTH GATE	33.954227	-118.204698	CAD981642028	Generates 100 kg
GMG AUTO REPAIR	SOUTH GATE	33.941327	-118.206849	CAD982047854	Generates 100 kg
GOODYEAR R KIDS TIRE	NORWALK	33.904118	-118.08166	CAD981443476	Generates 100 kg
GOODYEAR TIRE STORE #9226	DOWNEY	33.933083	-118.117941	CAD149983835	Generates 100 kg
GRAHAMS AUTO ELECTRIC SVC	CUDAHY	33.95961	-118.184225	CAD982050015	Generates 100 kg
GRAPHIC TYPESETTING SERVICE	COMMERCE	34.000206	-118.156031	CAD983618208	Generates 100 kg
GREENWOOD PONTIAC MAZDA GMC	DOWNEY	33.947488	-118.152057	CAD981691611	Generates 100 kg
GROVER SMITH MFG CORP	MONTEBELLO	34.004042	-118.122303	CAD008344905	Generates 100 kg
H & H AUTO SVC	BELL	33.979893	-118.201964	CAD982011017	Generates 100 kg
HAN JONG SHELL	NORWALK	33.922513	-118.099039	CAD981684178	Generates 100 kg
HARWICK CHEMICAL	PICO RIVERA	33.984005	-118.106734	CA0000260075	Generates 100 kg
HASANS SERVICE CENTER	NORWALK	33.9169	-118.082638	CAD981443419	Generates 100 kg
HERNANDEZ AUTO REPAIR	BELL GARDENS	33.966641	-118.152851	CAD982000457	Generates 100 kg

RCRA Small Generators

Name	City	Latitude	Longitude	EPA ID	Generator Class
HILTI REPAIR CENTER	BELL	33.99436	-118.16405	CAD981981202	Generates 100 kg
HONDA WORLD DOWNEY	DOWNEY	33.935145	-118.093909	CAD983617556	Generates 100 kg
HOTSY EQUIPMENT CO	MONTEBELLO	33.996283	-118.117805	CAR000021022	Generates 100 kg
IDEAL RADIATOR CORP	MONTEBELLO	33.977562	-118.118269	CAD982471898	Generates 100 kg
INDUSTRIAL FORKLIFTS INC	BELL GARDENS	33.961945	-118.145085	CAD982347841	Generates 100 kg
INK SYSTEMS, INC	BELL	33.991514	-118.159179	CAD981446479	Generates 100 kg
J AND S CHROME PLATING CO INC	BELL GARDENS	33.961171	-118.143505	CAD008359002	Generates 100 kg
J&D CORVETTE	BELLFLOWER	33.905001	-118.141941	CAD982012239	Generates 100 kg
JIM FOLS ENGINEERING	MONTEBELLO	34.005436	-118.118689	CAD983668823	Generates 100 kg
JIMS GARAGE	NORWALK	33.9139	-118.082994	CAD981574379	Generates 100 kg
JOHN M MCCOY PRINTERS INC	CITY OF COMMERCE	33.988889	-118.126774	CAD983655788	Generates 100 kg
JOSES AUTO SERVICE	LYNWOOD	33.937383	-118.218588	CAD982476566	Generates 100 kg
K&J BROTHERS SHELL	BELL	33.971208	-118.187072	CAD981574437	Generates 100 kg
KANG'S MOBIL SERVICE	PARAMOUNT	33.90365	-118.170455	CAD981678501	Generates 100 kg
KARLS GERMAN AUTOMOTIVE	BELL GARDENS	33.963589	-118.151833	CAD981574494	Generates 100 kg
KEYSTONE FORD	NORWALK	33.9171	-118.082365	CAD981583537	Generates 100 kg
KEYSTONE FORD	NORWALK	33.91001	-118.07611	CAR000001628	Generates 100 kg
KIMS SHELL SERVICE	SOUTH GATE	33.943269	-118.196488	CAD079601159	Generates 100 kg
KNK AUTO SERVICE	PARAMOUNT	33.903483	-118.170974	CAD981435837	Generates 100 kg
KRISTOFF ARCO	DOWNEY	33.940593	-118.153695	CAD981442866	Generates 100 kg
KWONS MOBILE SVC	LYNWOOD	33.945283	-118.215019	CAD981580764	Generates 100 kg
L A ENVELOPE CO	BELL GARDENS	33.962523	-118.146901	CAD983671801	Generates 100 kg
L AND R AUTO SUPPLY	NORWALK	33.909262	-118.076392	CAD983586355	Generates 100 kg
LAIDLAW TRANSIT	CITY OF COMMERCE	33.994577	-118.159446	CAD983614637	Generates 100 kg
LAIDLAW WASTE SYSTEMS	COMMERCE	34.010857	-118.191056	CAD076242064	Generates 100 kg
LLOVIO FORD	SOUTH GATE	33.952288	-118.185395	CAD983641606	Generates 100 kg
LOPEZ MOWER	BELL GARDENS	33.96695	-118.197179	CAD981444979	Generates 100 kg
LOS ANGELES CO DEPT OF PUBLIC W	DOWNEY	33.92325	-118.168002	CAD983662313	Generates 100 kg
LOS ANGELES HARLEY DAVIDSON INC	SOUTH GATE	33.91441	-118.157892	CAD983672338	Generates 100 kg
LOUIS ALARCON WASTE OIL	PICO RIVERA	34.014262	-118.073779	CAD981400617	Generates less t

RCRA Small Generators

Name	City	Latitude	Longitude	EPA ID	Generator Class
M&C AUTO SERVICE REPAIRS	SOUTH GATE	33.953092	-118.191586	CAD981642085	Generates 100 kg
MAIN STEEL POLISHING CO	COMMERCE	33.979166	-118.159377	CAD982502213	Generates 100 kg
MARCO'S SERVICE DRY CLEANERS	BELL	33.978965	-118.193529	CAD983581901	Generates 100 kg
MASSEY CADILLAC INC	DOWNEY	33.936271	-118.096497	CAD007964455	Generates 100 kg
MCKENNA MOTOR CO INC	NORWALK	33.923644	-118.101032	CAD981677909	Generates 100 kg
METRO INTERNATIONAL TRUCKS INC	MONTEBELLO	33.994338	-118.116173	CAD068955202	Generates 100 kg
METRO INTERNATIONAL TRUCKS INC	NORWALK	33.918033	-118.09084	CAD068899772	Generates 100 kg
MICHELSON LABORATORIES INC	COMMERCE	33.975	-118.135	CAD982504003	Generates 100 kg
MIKE'S SERVICE CENTER	BELL GARDENS	33.977644	-118.183515	CAD981444730	Generates 100 kg
MIKES TRANSMISSION SVC	LYNWOOD	33.936138	-118.212448	CAD981985310	Generates 100 kg
MILLER MORRELL TRUCKING INC	SO GATE	33.925228	-118.168461	CAD983592999	Generates 100 kg
MODEL CLEANERS	DOWNEY	33.953581	-118.128763	CAR000015651	Generates 100 kg
MONARCH LITHO	MONTEBELLO	33.992923	-118.125351	CAD982409351	Generates 100 kg
MONTEBELLO TRUCK AND REPAIR	MONTEBELLO	33.997282	-118.123474	CAD983661067	Generates 100 kg
MONTEBELLO USD TRANSPORTATION D	MONTEBELLO	34.004705	-118.112908	CAD982051971	Generates 100 kg
MOONEY MACHINE MFG	CUDAHY	33.958322	-118.180092	CAD982050197	Generates 100 kg
MOONEYHAMS BLOWERS	BELLFLOWER	33.906316	-118.141963	CAD982048159	Generates 100 kg
MOTO PARTS EXCHANGE CO INC	CITY OF COMMERCE	34.004042	-118.15862	CAD067738583	Generates 100 kg
MR ROBERTS BODY SHOP	MONTEBELLO	34.011019	-118.111192	CAD982487308	Generates 100 kg
MY DRYCLEAN	NORWALK	33.922911	-118.099387	CAD983617887	Generates 100 kg
NIFTY CLEANERS	LYNWOOD	33.934542	-118.204839	CAD983614090	Generates 100 kg
NORWALK TOYOTA	NORWALK	33.916917	-118.089376	CAD982434482	Generates 100 kg
O AND M AUTO TRUCK SVC	DOWNEY	33.939248	-118.135528	CAD981682529	Generates 100 kg
OLD DOMINION FREIGHT LINE	MONTEBELLO	33.995842	-118.120356	CAD981439664	Generates 100 kg
OLIVIER & DOYLE BODY SHOP	BELL	33.978708	-118.191193	CAD982469447	Generates 100 kg
ONE DAY CLEANERS	DOWNEY	33.940617	-118.131529	CAD983670290	Generates 100 kg
OSTROM CHEVROLET	MONTEBELLO	34.009096	-118.102006	CAD981685621	Generates 100 kg
PAC COAST RECYCL LLC WEINER STE	MONTEBELLO	33.984232	-118.124564	CAR000019489	Generates 100 kg
PACIFIC DEBURRING	SOUTH GATE	33.937443	-118.217366	CAD982486045	Generates 100 kg
PACIFIC ENERG TRANSPORT INC	PARAMOUNT	33.903601	-118.178413	CAD981571599	Generates 100 kg

RCRA Small Generators

Name	City	Latitude	Longitude	EPA ID	Generator Class
PACIFIC LINCOLN MERCURY	DOWNEY	33.954092	-118.112707	CAD981445430	Generates 100 kg
PACIFIC MOTOR TRUCKING CO	COMMERCE	33.995904	-118.159016	CAD982039190	Generates 100 kg
PAL INDUSTRIES INC	LYNWOOD	33.935359	-118.224856	CAD981463276	Generates 100 kg
PARAMOUNT TANK INC	PARAMOUNT	33.905851	-118.176331	CAD981370513	Generates 100 kg
PARDELLAS AUTOMOTIVE SERVICE	DOWNEY	33.943458	-118.136505	CAD981442742	Generates 100 kg
PARKHOUSE TIRE INC	BELL GARDENS	33.954669	-118.159932	CAR000011908	Generates 100 kg
PARKSIDE MOTOTS	MONTEBELLO	34.007689	-118.114649	CAD981687528	Generates 100 kg
PATRICK AUTO REPAIR	BELL	33.979236	-118.195987	CAD983628181	Generates 100 kg
PEACOCK AEROSPACE INC	NORWALK	33.926272	-118.105626	CAD057352403	Generates 100 kg
PEERLESS PUMP DIV OF TBG INC	MONTEBELLO	33.985622	-118.126411	CAD982015547	Generates 100 kg
PENA RADIATOR #2	NORWALK	33.912256	-118.080777	CAD982014813	Generates 100 kg
PENNZOIL PRODUCTS COMPANY	CITY OF COMMERCE	33.985279	-118.154487	CAD981438815	Generates 100 kg
PENSKE TOYOTA	DOWNEY	33.933976	-118.120157	CAD028100121	Generates 100 kg
PETROLEUM DELIVERY INC	MONTEBELLO	34.001887	-118.123769	CAD981434665	Generates 100 kg
PIAZZA TRUCKING INC	CUDAHY	33.958517	-118.181498	CAD067740316	Generates 100 kg
PIONEER DRY CLEANERS	NORWALK	33.904042	-118.083401	CAD982510166	Generates 100 kg
PLAZA CLEANERS	MONTEBELLO	34.032817	-118.122966	CA0000138115	Generates 100 kg
PLAZA CLEANERS	DOWNEY	33.932223	-118.116573	CAD982435968	Generates 100 kg
PLAZZA TRUCKING	BELL GARDENS	33.95937	-118.156212	CAD981687262	Generates 100 kg
POWER AXLE CORP	SOUTH GATE	33.927825	-118.168827	CAD981682305	Generates 100 kg
POWER CONTROLS INCORPORATED	COMMERCE	33.97796	-118.13052	CAD982522864	Generates 100 kg
PRECISION AUTOMOTIVE SERVICES	PARAMOUNT	33.903484	-118.170779	CAD981435233	Generates 100 kg
PRECISION DEBURRING SERVICES	BELL GARDENS	33.963955	-118.140512	CAD981444672	Generates 100 kg
PRECISION MECHANISMS CORP	CITY OF COMMERCE	33.982004	-118.139609	CAD982400608	Generates 100 kg
QUALITY COMPRESSOR	SOUTHGATE	33.928715	-118.170245	CAD983581513	Generates 100 kg
QUALITY COMPRESSOR INC	BELL GARDENS	33.963771	-118.15171	CAR000015511	Generates 100 kg
QUALITY CONTROLLED CLEANING CO	COMMERCE	34.009027	-118.14028	CAD982466294	Generates 100 kg
QUALITY PAINT AND BODY	SOUTH GATE	33.946625	-118.215426	CAD982374548	Generates 100 kg
R & R MOTORS	SOUTH GATE	33.953807	-118.198797	CAD982048258	Generates 100 kg
R B AUTO	LYNWOOD	33.938561	-118.212979	CAD981435290	Generates 100 kg

RCRA Small Generators

Name	City	Latitude	Longitude	EPA ID	Generator Class
RANCH AUTO PARTS & SALVAGE	PARAMOUNT	33.905005	-118.167877	CAD981441561	Generates 100 kg
RANGERS DIE CASTING CO, INC	LYNWOOD	33.93704	-118.225085	CAD981391014	Generates 100 kg
REBUILT METALIZING	CUDAHY	33.959137	-118.184068	CA0001010602	Generates 100 kg
RICHARD HATCH AUTOMOTIVE	CUDAHY	33.959629	-118.184231	CAD981440464	Generates 100 kg
RICKY'S AUTO RPR & TOW SVC	LYNWOOD	33.936379	-118.212521	CAD982476624	Generates 100 kg
RITE ENGINEERING AND MFG CORP	DOWNEY	33.924345	-118.118829	CAD983643149	Generates 100 kg
ROGERS EUROPEAN ENGINEERING	DOWNEY	33.917921	-118.155831	CAD981442809	Generates 100 kg
ROYAL CLEANERS	CUDAHY	33.969999	-118.186898	CAD983614256	Generates 100 kg
ROYAL DIESEL SVC INC	SOUTH GATE	33.925077	-118.168441	CAD981683576	Generates 100 kg
RUDYS AUTO CENTER	BELL GARDENS	33.96284	-118.161463	CAD981436157	Generates 100 kg
S AND N OIL COMPANY	BELL	33.978182	-118.186418	CAD981662422	Generates 100 kg
S M PRINTING	CUDAHY	33.955392	-118.180451	CAD982464307	Generates 100 kg
SAFARI KAR INTL	DOWNEY	33.923648	-118.115601	CA0001019637	Generates 100 kg
SCIENTIFIC COATINGS INC	DOWNEY	33.929478	-118.111214	CAD981652019	Generates 100 kg
SEAY INDUSTRIAL INC	SOUTH GATE	33.954474	-118.192012	CAD981642200	Generates 100 kg
SERGIOS DIESEL	CITY OF COMMERCE	34.00249	-118.164995	CAR000009779	Generates 100 kg
SERVICE CHEMICAL	PICO RIVERA	33.974313	-118.111603	CAD983670498	Generates 100 kg
SHAMROCK CLEANERS	BELL GARDENS	33.958581	-118.163778	CAD981655673	Generates 100 kg
SHERWIN INCORPORATED	SOUTH GATE	33.925951	-118.171961	CAD982016263	Generates 100 kg
SHERWIN WILLIAMS CO	CITY OF COMMERCE	33.998261	-118.145622	CAD980893382	Generates 100 kg
SHULTZ STEEL COMPANY	SOUTH GATE	33.953667	-118.173869	CAD981396856	Generates 100 kg
SIRION PRINTING INK CO	MONTEBELLO	33.981764	-118.121627	CAD981686314	Generates 100 kg
SMEAD MANUFACTURING CO	PICO RIVERA	33.97969	-118.11121	CAD981687197	Generates 100 kg
SO CAL GAS HQ PATTERSON AVE	CUDAHY	33.961387	-118.18836	CAD981423346	Generates 100 kg
SO CALIF GAS CO/DOWNEY BASE	DOWNEY	33.924336	-118.119778	CAD981422876	Generates 100 kg
SO CALIF GAS CO/MONTEBELLO STAT	MONTEBELLO	34.024302	-118.107777	CAD981422983	Generates 100 kg
SOUTH COAST PETERBILT	PICO RIVERA	33.971743	-118.106445	CAD981453673	Generates 100 kg
SOUTH GATE HYUNDAI	SOUTH GATE	33.94869	-118.160036	CAD981615198	Generates 100 kg
SOUTH LYN HONDA	SOUTH GATE	33.947422	-118.215872	CAD981436215	Generates 100 kg
SOUTHERN CALIFORNIA PUBLISHING	SOUTH GATE	33.949636	-118.166469	CAD981413909	Generates 100 kg

RCRA Small Generators

Name	City	Latitude	Longitude	EPA ID	Generator Class
SOUTHERN GRAPHICS	MONTEBELLO	33.99521	-118.118787	CAD982520173	Generates 100 kg
SOUTHWEST WIRE CORP	SOUTH GATE	33.940685	-118.174842	CAD981976277	Generates 100 kg
SPANN'S GEAR AND MACHINE CO	SOUTH GATE	33.950245	-118.180042	CAD981443690	Generates 100 kg
SPARKLES CLEANERS	MONTEBELLO	33.992906	-118.113073	CAD982436024	Generates 100 kg
SPECIALTY VEHICLE MFG CORP	DOWNEY	33.924143	-118.123165	CAD983663808	Generates 100 kg
STAMAR ENGINEERING	SOUTH GATE	33.930127	-118.17086	CAD982053050	Generates 100 kg
STATIONERY SVC & PRNTG	BELL	33.979571	-118.199031	CAD050102888	Generates 100 kg
STONEWOOD CLEANERS	DOWNEY	33.936576	-118.121517	CAD982012171	Generates 100 kg
STUD WELDING PRODUCTS INC	DOWNEY	33.924346	-118.118619	CAD983585290	Generates 100 kg
SULLIVAN BOLT	COMMERCE	33.985361	-118.143958	CAD983583279	Generates 100 kg
SUN FLEET LEASING	MONTEBELLO	33.980911	-118.126487	CAD983660424	Generates 100 kg
SUNSHINE PLASTICS CORP	MONTEBELLO	33.980965	-118.12206	CAD059787853	Generates 100 kg
T AND C TRANSMISSION CENTER	SOUTH GATE	33.954045	-118.201195	CAD981569254	Generates 100 kg
T W GRAPHICS GROUP	COMMERCE	33.986511	-118.143446	CAD981973894	Generates 100 kg
THE LUBRIZOL CORP C O L S C	PICO RIVERA	33.97106	-118.112419	CAR000017954	Generates 100 kg
THRIFTY CLEANERS	MONTEBELLO	34.0109	-118.111432	CAD982437832	Generates 100 kg
THRIFTY CLEANERS	MONTEBELLO	34.017836	-118.107895	CAD981634587	Generates 100 kg
TIRE STATION	DOWNEY	33.938258	-118.119316	CAD981442205	Generates 100 kg
TOP BEAR AUTO CENTER	PICO RIVERA	33.970374	-118.101196	CAR000001362	Generates 100 kg
TOWN & COUNTRY HONDA	BELL	33.97823	-118.188352	CAD981575467	Generates 100 kg
TOYOTA LIFT OF LOS ANGELES	CITY OF COMMERCE	34.003212	-118.131074	CAD983585720	Generates 100 kg
TRACEYS CLEANERS	PARAMOUNT	33.914567	-118.150875	CAD981977861	Generates 100 kg
TRACTOR BARN	CITY OF COMMERCE	33.994577	-118.159446	CAD982485922	Generates 100 kg
TRANSPORT ELECTRIC	DOWNEY	33.911007	-118.141351	CAD982048357	Generates 100 kg
TRANSPORT INTERNATIONAL POOL	COMMERCE	33.983521	-118.132693	CAD983662073	Generates 100 kg
TRIANGLE MOTORS	DOWNEY	33.921611	-118.133149	CAD981442684	Generates 100 kg
TRUCK WASH THE	DOWNEY	33.920057	-118.115776	CAD982489205	Generates 100 kg
TRW PRESSURE SYSTEMS INC	CITY OF COMMERCE	34.00902	-118.154654	CAD981965536	Generates 100 kg
TURBO DISCOUNT AUTO CNTR	SOUTH GATE	33.94303	-118.194366	CAD120883673	Generates 100 kg
V AND M CLEANERS #5	BELL GARDENS	33.963089	-118.164546	CAD982438053	Generates 100 kg

RCRA Small Generators

Name	City	Latitude	Longitude	EPA ID	Generator Class
V AND W CASTINGS	BELL GARDENS	33.95456	-118.159056	CAD983617234	Generates 100 kg
V&M CLEANERS	BELL GARDENS	33.978446	-118.16228	CAD983581679	Generates 100 kg
VALUE CLEANERS	DOWNEY	33.948007	-118.116958	CAD981970528	Generates 100 kg
VANS EQUIPMENT REPAIR INC	MONTEBELLO	33.997328	-118.123587	CA0000774109	Generates 100 kg
VEHICLE MAINTENANCE MGT INC	PICO RIVERA	33.971647	-118.118856	CAD982516924	Generates 100 kg
VELASCO CRANKSHAFT SVC	DOWNEY	33.918293	-118.117592	CAD982350662	Generates 100 kg
W & B AUTO ELECTRIC	SOUTH GATE	33.917059	-118.156455	CAD982476665	Generates 100 kg
WAGNER ELECTRIC CORPORATION	COMMERCE	33.989668	-118.128766	CAD980814495	Generates 100 kg
WASHINGTON AUTOMOTIVE SVC CO	MONTEBELLO	33.99594	-118.123468	CAD982401168	Generates 100 kg
WATKINS MOTOR LINES INC	CITY OF COMMERCE	33.999616	-118.178479	CAR000006122	Generates 100 kg
WESTERN DIESEL ELECTRIC	CUDAHY	33.960555	-118.184739	CAD981683857	Generates 100 kg
WESTERN PACIFIC FLEET SERVICE	MONTEBELLO	33.978825	-118.117278	CAD981443914	Generates 100 kg
WESTWERK PORSCHE-AUDI	DOWNEY	33.921889	-118.115788	CAD981653595	Generates 100 kg
WINCHESTER TRUCK AND TRAILER	MONTEBELLO	34.004271	-118.113155	CAD983661562	Generates 100 kg
WOLFER PRINTING CO INC	COMMERCE	34.005253	-118.128365	CAD981992621	Generates 100 kg
YALE ENGINEERING COMPANY	DOWNEY	33.918561	-118.115667	CAD981384050	Generates 100 kg
TCE					
A 1 CARBURETORS	PARAMOUNT	33.89724	-118.142011	CAD982049660	Generates 100 kg
A PLUS CARBURETOR	SOUTHGATE	33.956558	-118.225644	CAD983673161	Generates 100 kg
A S CARBURETORS	BELL GARDENS	33.963833	-118.147822	CAD982442758	Generates 100 kg
A&A ENGINE REBUILDING	LYNWOOD	33.945053	-118.215153	CAD981985559	Generates 100 kg
A&C APPLIANCE	BELLFLOWER	33.901878	-118.11546	CAD982049652	Generates 100 kg
ACE AUTO WRECKING	PARAMOUNT	33.903646	-118.17117	CAD981442437	Generates 100 kg
ACTION PAINTING SVC INC	COMMERCE	33.986615	-118.167912	CA0000383984	Generates 100 kg
ADDICKS ENGINEERING	BELL GARDENS	33.960967	-118.145956	CAD983652884	Generates 100 kg
ADVANCE RADIATOR SERVICE	DOWNEY	33.943423	-118.138534	CAD028097855	Generates 100 kg
AIR NAIL CO	SOUTH GATE	33.953343	-118.173326	CAD982446528	Generates 100 kg
AIR VALVE REPAIR	BELLFLOWER	33.901846	-118.115459	CAD982049686	Generates 100 kg
AIRCRAFT ENGINEERING CORP	PARAMOUNT	33.897856	-118.172206	CAD982524365	Generates 100 kg
ALDES AUTOMOTIVE	BELLFLOWER	33.901912	-118.14189	CAD981988116	Generates 100 kg

RCRA Small Generators

Name	City	Latitude	Longitude	EPA ID	Generator Class
ALPHA CLEANERS	NORWALK	33.912939	-118.081568	CA0000085936	Generates 100 kg
ALVAREZ TRUCKING INC	CUDAHY	33.958502	-118.181446	CAD982049710	Generates 100 kg
AMERICAN COUPLINGS CO	PARAMOUNT	33.891438	-118.165756	CAD983581034	Generates 100 kg
AMERICAN FOUNDRY	COMMERCE	33.986078	-118.133606	CAD008239725	Generates 100 kg
AMERICAS DRY CLEANERS	NORWALK	33.902271	-118.088502	CAD981978042	Generates 100 kg
AMERICIAN AUTOMOTIVE SERVICE CT	NORWALK	33.901174	-118.08183	CAD981617541	Generates 100 kg
ANTELOPE VALLEY BUS	COMMERCE	33.997885	-118.154275	CAD983661471	Generates 100 kg
APPLE'S TRACTOR SVC	NORWALK	33.910821	-118.080983	CAD981686025	Generates 100 kg
ARGOS AUTO REPAIR	SOUTH GATE	33.954299	-118.218497	CAD982476459	Generates 100 kg
ARTESIA AUTOMOTIVE & AUTO AIR	SOUTH GATE	33.913198	-118.168144	CAD981652357	Generates 100 kg
ARTS AUTO DOCTOR	BELL GARDENS	33.965785	-118.144212	CAD981444557	Generates 100 kg
ASTRO ALUMINUM TREATING CO, INC	SOUTH GATE	33.927423	-118.170437	CAD981379043	Generates 100 kg
ASTRO CLEANING & PACKAGING CORP	DOWNEY	33.922073	-118.112378	CAD021064258	Generates 100 kg
ATLANTIC MOTORS AUTO	CUDAHY	33.960847	-118.184609	CAD982047565	Generates 100 kg
AUTO SPEC	BELLFLOWER	33.910224	-118.141646	CAD981572969	Generates 100 kg
AXCO ADHESIVE SYSTEMS CO INC	CITY OF COMMERCE	33.982554	-118.131572	CAD983657065	Generates 100 kg
B & B PRECISION INC	PARAMOUNT	33.892577	-118.1658	CAD041669334	Generates 100 kg
BAKER TANKS INC	SOUTH GATE	33.928709	-118.172007	CAD075292375	Generates 100 kg
BARBER WELDING 7 MFG	BELL GARDENS	33.965479	-118.138281	CAD983662784	Generates 100 kg
BELL AUTO BODY & PAINT	BELL	33.980639	-118.185601	CAD982009730	Generates 100 kg
BELL EQUIPMENT RENTALS & SALES	BELL	33.971371	-118.194041	CAD027895887	Generates 100 kg
BELL GARDENS AUTO BODY	BELL GARDENS	33.954309	-118.162926	CAD981637606	Generates 100 kg
BELL GARDENS AUTO ELECTRIC	BELL GARDENS	33.956082	-118.159933	CAD041671918	Generates 100 kg
BERG CRANE SERVICE	BELL GARDENS	33.963251	-118.141696	CAD982047623	Generates 100 kg
BETO MOTORCYCLE	BELL GARDENS	33.963006	-118.162264	CAD982047631	Generates 100 kg
BIG 4 TRANSMISSIONS	PARAMOUNT	33.896263	-118.173883	CAD982430514	Generates 100 kg
BOBS AUTO REPAIR	DOWNEY	33.928817	-118.111199	CAD981442627	Generates 100 kg
BOBS AUTOMOTIVE REPAIR	NORWALK	33.917082	-118.097979	CAD981685480	Generates 100 kg
BOEING NORTH AMERICAN INC	DOWNEY	33.913925	-118.133022	CAD982433229	Generates 100 kg
BOULEVARD BRAKE SVC	DOWNEY	33.940827	-118.138427	CAD982049835	Generates 100 kg

RCRA Small Generators

Name	City	Latitude	Longitude	EPA ID	Generator Class
BRIAN'S AUTO REPAIR SHOP	SOUTH GATE	33.954502	-118.205805	CAD981446107	Generates 100 kg
BRICO METAL FINISHING	DOWNEY	33.918382	-118.117593	CAD982494734	Generates 100 kg
BROTHERS AUTOMOTIVE REPAIR	BELLFLOWER	33.903893	-118.138968	CAD983605197	Generates 100 kg
BUG CLINIC	NORWALK	33.906283	-118.077212	CAD981440134	Generates 100 kg
C & B TRANSMISSIONS	PARAMOUNT	33.8963	-118.169756	CAD981678568	Generates 100 kg
C & W TRUCK & EQUIPMENT	PARAMOUNT	33.903601	-118.178413	CAD981679228	Generates 100 kg
C&J LIFT TRUCK INC	SOUTH GATE	33.951974	-118.182752	CAD981975527	Generates 100 kg
CALIFORNIA POLISHING & PLATING	PARAMOUNT	33.895987	-118.164638	CAD982350001	Generates 100 kg
CALIFORNIA TRUCK EQUIP CO	DOWNEY	33.920705	-118.124442	CAD982491334	Generates 100 kg
CARLTON FORGE WORKS	PARAMOUNT	33.894882	-118.164109	CAD983580473	Generates 100 kg
CARS ARCO	BELLFLOWER	33.902036	-118.124685	CAD981572423	Generates 100 kg
CARTER CASTING CO INC	SOUTH GATE	33.948341	-118.180779	CAD008345282	Generates 100 kg
CHAVEZ AUTOMOTIVE	BELL GARDENS	33.966728	-118.151564	CAD981616162	Generates 100 kg
CHEMIFAX	COMMERCE	33.988132	-118.144227	CAD982525792	Generates 100 kg
CHEVRON STATION 9 1686	BELL	33.969511	-118.176681	CAD981434764	Generates 100 kg
CHEVRON STATION 9 3701	SOUTH GATE	33.954861	-118.211092	CAD982333718	Generates 100 kg
CHEVRON STATION 91554	NORWALK	33.917082	-118.106712	CAD981439714	Generates 100 kg
CHEVRON STATION 92436	DOWNEY	33.948934	-118.115217	CAD983649997	Generates 100 kg
CHEVRON STATION 93037	NORWALK	33.926302	-118.105329	CAD981985534	Generates 100 kg
CHEVRON STATION 94394	SOUTHGATE	33.956103	-118.223576	CAD983650425	Generates 100 kg
CHOIS MOBIL	CUDAHY	33.962032	-118.185176	CAD982047706	Generates 100 kg
CITY CLEANERS	DOWNEY	33.917419	-118.137654	CAD983670308	Generates 100 kg
CJ AUTOMOTIVE	SOUTH GATE	33.948836	-118.159852	CAD983584343	Generates 100 kg
CLASSIC GRAPHIX	DOWNEY	33.924347	-118.11856	CAR000012781	Generates 100 kg
COMMERCE MATERIALS RECOVERY FAC	COMMERCE	33.991501	-118.145907	CAD983673658	Generates 100 kg
COMMERCIAL GRINDING	PARAMOUNT	33.904691	-118.17739	CAD983645292	Generates 100 kg
COMPRESSOR COMPONENTS	DOWNEY	33.921889	-118.115788	CAD983647546	Generates 100 kg
CONSTRUCTION TOOL AND THREADING	BELL GARDENS	33.953976	-118.162423	CAD983645235	Generates 100 kg
CROWN CLEANERS	NORWALK	33.918808	-118.092556	CAD983620147	Generates 100 kg
D AND V LAUNDRY AND CLEANERS	SOUTH GATE	33.930058	-118.170088	CAR000007542	Generates 100 kg

RCRA Small Generators

Name	City	Latitude	Longitude	EPA ID	Generator Class
DANIELS CARBURETORS	BELL GARDENS	33.958596	-118.156838	CAD982006330	Generates 100 kg
DANNYS STREET RODS	PARAMOUNT	33.896242	-118.147401	CAD981686355	Generates 100 kg
DARRELL & LONNYS AUTO REPAIR	DOWNEY	33.943339	-118.13838	CAD981573595	Generates 100 kg
DEL RIO CLEANERS	DOWNEY	33.958705	-118.139055	CAD981620750	Generates 100 kg
DIAL CHEVROLET	NORWALK	33.91039	-118.076818	CAD981695166	Generates 100 kg
DICK'S METAL POLISHING	PARAMOUNT	33.891034	-118.169764	CAD981387954	Generates 100 kg
DICKS CLEANERS	BELL GARDENS	33.966154	-118.163889	CAD983649823	Generates 100 kg
DIESEL TUNE	DOWNEY	33.93551	-118.093708	CAD982038242	Generates 100 kg
DIESELTUNE	DOWNEY	33.891095	-118.0937	CAD981445257	Generates 100 kg
DOT FOR DOT LITHOGRAPHY	BELL	33.996061	-118.168469	CAD982508707	Generates 100 kg
DOT OF TRANSPORTATIONS	COMMERCE	33.978748	-118.13229	CAD982402406	Generates 100 kg
DOUGLAS AIRCRAFT CO	DOWNEY	33.933953	-118.124119	CAD983616145	Generates 100 kg
DOWNEY ACURA	DOWNEY	33.946956	-118.145061	CAD983608209	Generates 100 kg
DOWNEY AUTO BODY SVC	DOWNEY	33.94166	-118.135293	CA0000969030	Generates 100 kg
DOWNEY DODGE INC	DOWNEY	33.928984	-118.109915	CAD981443468	Generates 100 kg
DOWNEY GRINDING CO	DOWNEY	33.921095	-118.124442	CAD981674609	Generates 100 kg
DOWNEY MOBIL	DOWNEY	33.935441	-118.142371	CAD983588898	Generates 100 kg
DSL TRANSPORTATION SERVICE	SOUTH GATE	33.951291	-118.178035	CAD982350472	Generates 100 kg
DURAM TRANSPORTATION	NORWALK	33.915027	-118.085458	CAD981990963	Generates 100 kg
ECONO CLEANERS	DOWNEY	33.928309	-118.140632	CAD982459513	Generates 100 kg
ELECTRO PAINTERS	COMMERCE	33.987404	-118.137376	CAD983662743	Generates 100 kg
ELECTRONIC CIRCUIT TECHNOLOGY	PARAMOUNT	33.891033	-118.169836	CAD008475493	Generates 100 kg
ELEGANTE CLEANERS	PARAMOUNT	33.903514	-118.160591	CAD982439309	Generates 100 kg
EMMANUEL CARB REBUILD	SOUTH GATE	33.954734	-118.209805	CAD982350415	Generates 100 kg
ENGINE REBUILDING & SUPPLY CO	BELLFLOWER	33.894306	-118.141754	CAD981379589	Generates 100 kg
ENGINEERED INDUSTRIAL PRODUCTS	BELL GARDENS	33.964513	-118.151209	CAD981573967	Generates 100 kg
ERIE BRASS WORKS	PARAMOUNT	33.906033	-118.176765	CAD008336885	Generates 100 kg
F AND D METALS	COMMERCE	33.986327	-118.163945	CAD983582446	Generates 100 kg
FAIR AUTO SALES	PARAMOUNT	33.903705	-118.158087	CAD981435365	Generates 100 kg
FAMILY AUTO CENTERS	BELLFLOWER	33.910082	-118.141695	CAD981658875	Generates 100 kg

RCRA Small Generators

Name	City	Latitude	Longitude	EPA ID	Generator Class
FINE MACHINE INC	DOWNEY	33.931047	-118.115691	CAD982049983	Generates 100 kg
FIRESTONE BURK TIRE CO	DOWNEY	33.942412	-118.136314	CAD981435423	Generates 100 kg
FIRESTONE CHRYSLER PLYMOUTH	DOWNEY	33.932763	-118.117676	CAD981979669	Generates 100 kg
FLEX TECH CIRCUITS	PARAMOUNT	33.897298	-118.157681	CAD115407942	Generates 100 kg
FOUR STAR FOUNDRY INC	PARAMOUNT	33.8961	-118.16966	CAD981370570	Generates 100 kg
FRANKS AUTO REPAIR	BELL	33.981643	-118.185414	CAD982047821	Generates 100 kg
FREEDOM FORD	SOUTH GATE	33.965462	-118.224154	CAD981615131	Generates 100 kg
FREEDOM FORD BODYSHOP	SOUTH GATE	33.955776	-118.218651	CAD981627268	Generates 100 kg
G AND L AUTO REPAIR	BELL	33.979209	-118.195748	CAD981434707	Generates 100 kg
GAGE AUTO & FENDER	BELL	33.979721	-118.201904	CAD981434822	Generates 100 kg
GARY AUTO SVC	SOUTH GATE	33.945134	-118.211594	CAD981691819	Generates 100 kg
GEMINI AUTO MOTIVE	SOUTH GATE	33.954227	-118.204698	CAD981642028	Generates 100 kg
GLOBAL MANUFACTURERS CORP	PARAMOUNT	33.892418	-118.167783	CAD102992526	Generates 100 kg
GOODYEAR R KIDS TIRE	NORWALK	33.904118	-118.08166	CAD981443476	Generates 100 kg
GOODYEAR TIRE STORE #9226	DOWNEY	33.933083	-118.117941	CAD149983835	Generates 100 kg
GRAHAMS AUTO ELECTRIC SVC	CUDAHY	33.95961	-118.184225	CAD982050015	Generates 100 kg
GRAPHIC TYPESETTING SERVICE	COMMERCE	34.000206	-118.156031	CAD983618208	Generates 100 kg
GREENWOOD PONTIAC MAZDA GMC	DOWNEY	33.947488	-118.152057	CAD981691611	Generates 100 kg
H & H AUTO SVC	BELL	33.979893	-118.201964	CAD982011017	Generates 100 kg
HAN JONG SHELL	NORWALK	33.922513	-118.099039	CAD981684178	Generates 100 kg
HASANS SERVICE CENTER	NORWALK	33.9169	-118.082638	CAD981443419	Generates 100 kg
HERNANDEZ AUTO REPAIR	BELL GARDENS	33.966641	-118.152851	CAD982000457	Generates 100 kg
HILTI REPAIR CENTER	BELL	33.99436	-118.16405	CAD981981202	Generates 100 kg
HONDA WORLD DOWNEY	DOWNEY	33.935145	-118.093909	CAD983617556	Generates 100 kg
INDUSTRIAL FORKLIFTS INC	BELL GARDENS	33.961945	-118.145085	CAD982347841	Generates 100 kg
INK SYSTEMS, INC	BELL	33.991514	-118.159179	CAD981446479	Generates 100 kg
J AND S CHROME PLATING CO INC	BELL GARDENS	33.961171	-118.143505	CAD008359002	Generates 100 kg
J&D CORVETTE	BELLFLOWER	33.905001	-118.141941	CAD982012239	Generates 100 kg
JIMS GARAGE	NORWALK	33.9139	-118.082994	CAD981574379	Generates 100 kg
K&J BROTHERS SHELL	BELL	33.971208	-118.187072	CAD981574437	Generates 100 kg

RCRA Small Generators

Name	City	Latitude	Longitude	EPA ID	Generator Class
KANG'S MOBIL SERVICE	PARAMOUNT	33.90365	-118.170455	CAD981678501	Generates 100 kg
KARLS GERMAN AUTOMOTIVE	BELL GARDENS	33.963589	-118.151833	CAD981574494	Generates 100 kg
KEYSTONE FORD	NORWALK	33.9171	-118.082365	CAD981583537	Generates 100 kg
KEYSTONE FORD	NORWALK	33.91001	-118.07611	CAR000001628	Generates 100 kg
KNK AUTO SERVICE	PARAMOUNT	33.903483	-118.170974	CAD981435837	Generates 100 kg
KRISTOFF ARCO	DOWNEY	33.940593	-118.153695	CAD981442866	Generates 100 kg
KWONS MOBILE SVC	LYNWOOD	33.945283	-118.215019	CAD981580764	Generates 100 kg
L A ENVELOPE CO	BELL GARDENS	33.962523	-118.146901	CAD983671801	Generates 100 kg
L AND R AUTO SUPPLY	NORWALK	33.909262	-118.076392	CAD983586355	Generates 100 kg
LAIDLAW TRANSIT	CITY OF COMMERCE	33.994577	-118.159446	CAD983614637	Generates 100 kg
LEAVITTS METAL FINISHING	PARAMOUNT	33.895964	-118.164638	CAD982332926	Generates 100 kg
LLOVIO FORD	SOUTH GATE	33.952288	-118.185395	CAD983641606	Generates 100 kg
LOPEZ MOWER	BELL GARDENS	33.96695	-118.197179	CAD981444979	Generates 100 kg
LOS ANGELES CO DEPT OF PUBLIC W	DOWNEY	33.92325	-118.168002	CAD983662313	Generates 100 kg
LOS ANGELES HARLEY DAVIDSON INC	SOUTH GATE	33.91441	-118.157892	CAD983672338	Generates 100 kg
LUJON ENGINEERING COMPANY	PARAMOUNT	33.894417	-118.169093	CAD981651946	Generates 100 kg
M & M CARRIAGE CO	PARAMOUNT	33.890487	-118.161759	CAD028886836	Generates 100 kg
M&C AUTO SERVICE REPAIRS	SOUTH GATE	33.953092	-118.191586	CAD981642085	Generates 100 kg
M&M CARRIAGE CO	PARMOUNT	33.890487	-118.161759	CAD982478349	Generates 100 kg
MAIN STEEL POLISHING CO	COMMERCE	33.979166	-118.159377	CAD982502213	Generates 100 kg
MARCO'S SERVICE DRY CLEANERS	BELL	33.978965	-118.193529	CAD983581901	Generates 100 kg
MASSEY CADILLAC INC	DOWNEY	33.936271	-118.096497	CAD007964455	Generates 100 kg
MCKENNA MOTOR CO INC	NORWALK	33.923644	-118.101032	CAD981677909	Generates 100 kg
METRO INTERNATIONAL TRUCKS INC	NORWALK	33.918033	-118.09084	CAD068899772	Generates 100 kg
MICHELSON LABORATORIES INC	COMMERCE	33.975	-118.135	CAD982504003	Generates 100 kg
MID CITY DIESEL	PARAMOUNT	33.891388	-118.165756	CAD982050189	Generates 100 kg
MIKE'S SERVICE CENTER	BELL GARDENS	33.977644	-118.183515	CAD981444730	Generates 100 kg
MILLER MORRELL TRUCKING INC	SO GATE	33.925228	-118.168461	CAD983592999	Generates 100 kg
MODEL CLEANERS	DOWNEY	33.953581	-118.128763	CAR000015651	Generates 100 kg
MOONEY MACHINE MFG	CUDAHY	33.958322	-118.180092	CAD982050197	Generates 100 kg

RCRA Small Generators

Name	City	Latitude	Longitude	EPA ID	Generator Class
MOONEYHAMS BLOWERS	BELLFLOWER	33.906316	-118.141963	CAD982048159	Generates 100 kg
MOTO PARTS EXCHANGE CO INC	CITY OF COMMERCE	34.004042	-118.15862	CAD067738583	Generates 100 kg
MUNOZ METAL POLISHING	PARAMOUNT	33.890871	-118.169494	CAD981584162	Generates 100 kg
MY DRYCLEAN	NORWALK	33.922911	-118.099387	CAD983617887	Generates 100 kg
NORWALK TOYOTA	NORWALK	33.916917	-118.089376	CAD982434482	Generates 100 kg
O AND M AUTO TRUCK SVC	DOWNEY	33.939248	-118.135528	CAD981682529	Generates 100 kg
OLIVIER & DOYLE BODY SHOP	BELL	33.978708	-118.191193	CAD982469447	Generates 100 kg
ONE DAY CLEANERS	DOWNEY	33.940617	-118.131529	CAD983670290	Generates 100 kg
PACIFIC ENERG TRANSPORT INC	PARAMOUNT	33.903601	-118.178413	CAD981571599	Generates 100 kg
PACIFIC LINCOLN MERCURY	DOWNEY	33.954092	-118.112707	CAD981445430	Generates 100 kg
PACIFIC MOTOR TRUCKING CO	COMMERCE	33.995904	-118.159016	CAD982039190	Generates 100 kg
PARAMOUNT PETROLEUM CORP	PARAMOUNT	33.89996	-118.150432	CAD008371098	Generates 100 kg
PARAMOUNT TANK INC	PARAMOUNT	33.905851	-118.176331	CAD981370513	Generates 100 kg
PARDELLAS AUTOMOTIVE SERVICE	DOWNEY	33.943458	-118.136505	CAD981442742	Generates 100 kg
PARKHOUSE TIRE INC	BELL GARDENS	33.954669	-118.159932	CAR000011908	Generates 100 kg
PATRICK AUTO REPAIR	BELL	33.979236	-118.195987	CAD983628181	Generates 100 kg
PEACOCK AEROSPACE INC	NORWALK	33.926272	-118.105626	CAD057352403	Generates 100 kg
PENA RADIATOR #2	NORWALK	33.912256	-118.080777	CAD982014813	Generates 100 kg
PENNZOIL PRODUCTS COMPANY	CITY OF COMMERCE	33.985279	-118.154487	CAD981438815	Generates 100 kg
PENSKE TOYOTA	DOWNEY	33.933976	-118.120157	CAD028100121	Generates 100 kg
PIAZZA TRUCKING INC	CUDAHY	33.958517	-118.181498	CAD067740316	Generates 100 kg
PIONEER DRY CLEANERS	NORWALK	33.904042	-118.083401	CAD982510166	Generates 100 kg
PLANETICS ENGINEERING INC	PARAMOUNT	33.895924	-118.16781	CAD981416571	Generates 100 kg
PLAZA CLEANERS	DOWNEY	33.932223	-118.116573	CAD982435968	Generates 100 kg
PLAZZA TRUCKING	BELL GARDENS	33.95937	-118.156212	CAD981687262	Generates 100 kg
POWER AXLE CORP	SOUTH GATE	33.927825	-118.168827	CAD981682305	Generates 100 kg
POWER CONTROLS INCORPORATED	COMMERCE	33.97796	-118.13052	CAD982522864	Generates 100 kg
PRECISION AUTOMOTIVE SERVICES	PARAMOUNT	33.903484	-118.170779	CAD981435233	Generates 100 kg
PRECISION DEBURRING SERVICES	BELL GARDENS	33.963955	-118.140512	CAD981444672	Generates 100 kg
PRECISION MECHANISMS CORP	CITY OF COMMERCE	33.982004	-118.139609	CAD982400608	Generates 100 kg

RCRA Small Generators

Name	City	Latitude	Longitude	EPA ID	Generator Class
QUALITY COMPRESSOR	SOUTHGATE	33.928715	-118.170245	CAD983581513	Generates 100 kg
QUALITY COMPRESSOR INC	BELL GARDENS	33.963771	-118.15171	CAR000015511	Generates 100 kg
QUALITY PAINT AND BODY	SOUTH GATE	33.946625	-118.215426	CAD982374548	Generates 100 kg
R & R MOTORS	SOUTH GATE	33.953807	-118.198797	CAD982048258	Generates 100 kg
RANCH AUTO PARTS & SALVAGE	PARAMOUNT	33.905005	-118.167877	CAD981441561	Generates 100 kg
REBUILT METALIZING	CUDAHY	33.959137	-118.184068	CA0001010602	Generates 100 kg
RICHARD HATCH AUTOMOTIVE	CUDAHY	33.959629	-118.184231	CAD981440464	Generates 100 kg
RITE ENGINEERING AND MFG CORP	DOWNEY	33.924345	-118.118829	CAD983643149	Generates 100 kg
ROGERS EUROPEAN ENGINEERING	DOWNEY	33.917921	-118.155831	CAD981442809	Generates 100 kg
ROYAL CLEANERS	CUDAHY	33.969999	-118.186898	CAD983614256	Generates 100 kg
ROYAL DIESEL SVC INC	SOUTH GATE	33.925077	-118.168441	CAD981683576	Generates 100 kg
RUDYS AUTO CENTER	BELL GARDENS	33.96284	-118.161463	CAD981436157	Generates 100 kg
S AND N OIL COMPANY	BELL	33.978182	-118.186418	CAD981662422	Generates 100 kg
S M PRINTING	CUDAHY	33.955392	-118.180451	CAD982464307	Generates 100 kg
SAFARI KAR INTL	DOWNEY	33.923648	-118.115601	CA0001019637	Generates 100 kg
SCHAPERS ENGINE REBUILDERS	BELLFLOWER	33.900094	-118.140894	CAD982050270	Generates 100 kg
SCIENTIFIC COATINGS INC	DOWNEY	33.929478	-118.111214	CAD981652019	Generates 100 kg
SEARS SCHWARTZ ENG CO INC	PARAMOUNT	33.891776	-118.170854	CAD981372907	Generates 100 kg
SEAY INDUSTRIAL INC	SOUTH GATE	33.954474	-118.192012	CAD981642200	Generates 100 kg
SERGIOS DIESEL	CITY OF COMMERCE	34.00249	-118.164995	CAR000009779	Generates 100 kg
SHAMROCK CLEANERS	BELL GARDENS	33.958581	-118.163778	CAD981655673	Generates 100 kg
SHERWIN INCORPORATED	SOUTH GATE	33.925951	-118.171961	CAD982016263	Generates 100 kg
SHERWIN WILLIAMS CO	CITY OF COMMERCE	33.998261	-118.145622	CAD980893382	Generates 100 kg
SHULTZ STEEL COMPANY	SOUTH GATE	33.953667	-118.173869	CAD981396856	Generates 100 kg
SO CAL GAS HQ PATTERSON AVE	CUDAHY	33.961387	-118.18836	CAD981423346	Generates 100 kg
SO CALIF GAS CO/DOWNEY BASE	DOWNEY	33.924336	-118.119778	CAD981422876	Generates 100 kg
SOUTH GATE HYUNDAI	SOUTH GATE	33.94869	-118.160036	CAD981615198	Generates 100 kg
SOUTH LYN HONDA	SOUTH GATE	33.947422	-118.215872	CAD981436215	Generates 100 kg
SOUTHERN CALIFORNIA PUBLISHING	SOUTH GATE	33.949636	-118.166469	CAD981413909	Generates 100 kg
SOUTHERN CALIFORNIA VALVE	PARAMOUNT	33.892353	-118.16576	CAD983587601	Generates 100 kg

RCRA Small Generators

Name	City	Latitude	Longitude	EPA ID	Generator Class
SPANN'S GEAR AND MACHINE CO	SOUTH GATE	33.950245	-118.180042	CAD981443690	Generates 100 kg
SPECIALTY VEHICLE MFG CORP	DOWNEY	33.924143	-118.123165	CAD983663808	Generates 100 kg
STAMAR ENGINEERING	SOUTH GATE	33.930127	-118.17086	CAD982053050	Generates 100 kg
STATIONERY SVC & PRNTG	BELL	33.979571	-118.199031	CAD050102888	Generates 100 kg
STONEWOOD CLEANERS	DOWNEY	33.936576	-118.121517	CAD982012171	Generates 100 kg
STUD WELDING PRODUCTS INC	DOWNEY	33.924346	-118.118619	CAD983585290	Generates 100 kg
SULLIVAN BOLT	COMMERCE	33.985361	-118.143958	CAD983583279	Generates 100 kg
T AND C TRANSMISSION CENTER	SOUTH GATE	33.954045	-118.201195	CAD981569254	Generates 100 kg
T W GRAPHICS GROUP	COMMERCE	33.986511	-118.143446	CAD981973894	Generates 100 kg
THRIFY CLEANERS	NORWALK	33.894719	-118.081604	CAD981582646	Generates 100 kg
TIRE STATION	DOWNEY	33.938258	-118.119316	CAD981442205	Generates 100 kg
TOMS DIFFERENTIALS	PARAMOUNT	33.892348	-118.15934	CAD982022923	Generates 100 kg
TOWN & COUNTRY HONDA	BELL	33.97823	-118.188352	CAD981575467	Generates 100 kg
TRACEYS CLEANERS	PARAMOUNT	33.914567	-118.150875	CAD981977861	Generates 100 kg
TRACTOR BARN	CITY OF COMMERCE	33.994577	-118.159446	CAD982485922	Generates 100 kg
TRANSPORT ELECTRIC	DOWNEY	33.911007	-118.141351	CAD982048357	Generates 100 kg
TRANSPORT INTERNATIONAL POOL	COMMERCE	33.983521	-118.132693	CAD983662073	Generates 100 kg
TRIANGLE MOTORS	DOWNEY	33.921611	-118.133149	CAD981442684	Generates 100 kg
TRUCK WASH THE	DOWNEY	33.920057	-118.115776	CAD982489205	Generates 100 kg
V AND M CLEANERS #5	BELL GARDENS	33.963089	-118.164546	CAD982438053	Generates 100 kg
V AND W CASTINGS	BELL GARDENS	33.95456	-118.159056	CAD983617234	Generates 100 kg
V&M CLEANERS	BELL GARDENS	33.978446	-118.16228	CAD983581679	Generates 100 kg
VALUE CLEANERS	DOWNEY	33.948007	-118.116958	CAD981970528	Generates 100 kg
VELASCO CRANKSHAFT SVC	DOWNEY	33.918293	-118.117592	CAD982350662	Generates 100 kg
W & B AUTO ELECTRIC	SOUTH GATE	33.917059	-118.156455	CAD982476665	Generates 100 kg
WATKINS MOTOR LINES INC	CITY OF COMMERCE	33.999616	-118.178479	CAR000006122	Generates 100 kg
WESTERN DIESEL ELECTRIC	CUDAHY	33.960555	-118.184739	CAD981683857	Generates 100 kg
WESTWERK PORSCHE-AUDI	DOWNEY	33.921889	-118.115788	CAD981653595	Generates 100 kg
YALE ENGINEERING COMPANY	DOWNEY	33.918561	-118.115667	CAD981384050	Generates 100 kg

RCRA Small Generators

Name	City	Latitude	Longitude	EPA ID	Generator Class
5 MILE RADIUS					
DCE					
A & R DIESEL	SANTA FE SPRINGS	33.967241	-118.05651	CAD982440463	Generates 100 kg
A S CARBURETORS	BELL GARDENS	33.963833	-118.147822	CAD982442758	Generates 100 kg
ABLE BODY CO SALES AND SERVICE	PICO RIVERA	34.001125	-118.094112	CAD983607417	Generates 100 kg
ADDICKS ENGINEERING	BELL GARDENS	33.960967	-118.145956	CAD983652884	Generates 100 kg
ADVANCE RADIATOR SERVICE	DOWNEY	33.943423	-118.138534	CAD028097855	Generates 100 kg
ADVANCE TRUCK PAINTING INC	PICO RIVERA	33.977509	-118.112079	CAD982350506	Generates 100 kg
ALDES AUTOMOTIVE	BELLFLOWER	33.901912	-118.14189	CAD981988116	Generates 100 kg
AMERICAN FOUNDRY	COMMERCE	33.986078	-118.133606	CAD008239725	Generates 100 kg
AMERICAN INNERSPRING	PICO RIVERA	34.001207	-118.089294	CAD983595638	Generates 100 kg
AMERICO TRANSMISSION & RADIATOR	WHITTIER	33.957639	-118.036506	CAD982016107	Generates 100 kg
ARTESIA AUTOMOTIVE & AUTO AIR	SOUTH GATE	33.913198	-118.168144	CAD981652357	Generates 100 kg
ARTS AUTO DOCTOR	BELL GARDENS	33.965785	-118.144212	CAD981444557	Generates 100 kg
ARVISO GRAPHICS	WHITTIER	33.965933	-118.051436	CAD982512428	Generates 100 kg
AUTO SPEC	BELLFLOWER	33.910224	-118.141646	CAD981572969	Generates 100 kg
AXCO ADHESIVE SYSTEMS CO INC	CITY OF COMMERCE	33.982554	-118.131572	CAD983657065	Generates 100 kg
B & W CLEANERS	WHITTIER	33.972113	-118.070869	CAD981370323	Generates 100 kg
B B PLANT & BODY CENTER	WHITTIER	33.970748	-118.065552	CAD982023400	Generates 100 kg
BAB HYDRAULICS INC	WHITTIER	33.97036	-118.063801	CAD983595224	Generates 100 kg
BALS AUTO SVC	WHITTIER	33.966749	-118.051572	CAD983582222	Generates 100 kg
BARBER WELDING 7 MFG	BELL GARDENS	33.965479	-118.138281	CAD983662784	Generates 100 kg
BASIN T R K RENTAL LEASING	PICO RIVERA	33.971647	-118.118856	CAD983635699	Generates 100 kg
BELL GARDENS AUTO ELECTRIC	BELL GARDENS	33.956082	-118.159933	CAD041671918	Generates 100 kg
BEMMERS FLEET SERVICE	SANTA FE SPRINGS	33.959569	-118.051191	CAD982497794	Generates 100 kg
BERG CRANE SERVICE	BELL GARDENS	33.963251	-118.141696	CAD982047623	Generates 100 kg
BOULEVARD BRAKE SVC	DOWNEY	33.940827	-118.138427	CAD982049835	Generates 100 kg
BRALCO METALS	PICO RIVERA	33.986053	-118.10716	CAD983643289	Generates 100 kg
BROTHERS AUTOMOTIVE	WHITTIER	33.978871	-118.039479	CAD983596453	Generates 100 kg
BROTHERS AUTOMOTIVE REPAIR	BELLFLOWER	33.903893	-118.138968	CAD983605197	Generates 100 kg

RCRA Small Generators

Name	City	Latitude	Longitude	EPA ID	Generator Class
BROWNELL TRUCK BODIES INC	SANTA FE SPRINGS	33.961788	-118.055104	CAD981988645	Generates 100 kg
CARCOA AUTO PAINTING	WHITTIER	33.96813	-118.040455	CAD981371966	Generates 100 kg
CARDENAS STAIN REFINISHING	SANTA FE SPRINGS	33.9667	-118.06	CAD982507006	Generates 100 kg
CENTRAL ANALYTICAL LABORATORY	PICO RIVERA	33.965548	-118.111711	CAD981648736	Generates 100 kg
CENTRAL PLANTS INC	MONTEBELLO	33.988942	-118.115726	CAD982523771	Generates 100 kg
CHAVEZ AUTOMOTIVE	BELL GARDENS	33.966728	-118.151564	CAD981616162	Generates 100 kg
CHEVRON STATION 9 8611	WHITTIER	33.985045	-118.055992	CAD983643776	Generates 100 kg
CHEVRON STATION 97441	WHITTIER	33.96715	-118.048071	CAD983657339	Generates 100 kg
CITY CLEANERS	DOWNEY	33.917419	-118.137654	CAD983670308	Generates 100 kg
CJ AUTOMOTIVE	SOUTH GATE	33.948836	-118.159852	CAD983584343	Generates 100 kg
CLUTCH SYSTEMS	SANTA FE SPRINGS	33.964225	-118.053871	CAD983583469	Generates 100 kg
COMMUNITY PONTIAC	WHITTIER	33.958357	-118.023722	CAD983607771	Generates 100 kg
CONSTRUCTION FASTENERS INC	PICO RIVERA	33.977783	-118.110837	CAD028702934	Generates 100 kg
CRAZY JOE'S REPAIR	WHITTIER	33.967955	-118.040474	CAD982318859	Generates 100 kg
CUMMINS SERVICE & SALES	MONTEBELLO	33.994033	-118.119108	CAD981670573	Generates 100 kg
DANIELS CARBURETORS	BELL GARDENS	33.958596	-118.156838	CAD982006330	Generates 100 kg
DARRELL & LONNYS AUTO REPAIR	DOWNEY	33.943339	-118.13838	CAD981573595	Generates 100 kg
DEL RIO CLEANERS	DOWNEY	33.958705	-118.139055	CAD981620750	Generates 100 kg
DNS AUTO BODY	WHITTIER	33.968142	-118.053202	CAD982026205	Generates 100 kg
DOT OF TRANSPORTATIONS	COMMERCE	33.978748	-118.13229	CAD982402406	Generates 100 kg
DOWNEY ACURA	DOWNEY	33.946956	-118.145061	CAD983608209	Generates 100 kg
DOWNEY AUTO BODY SVC	DOWNEY	33.94166	-118.135293	CA0000969030	Generates 100 kg
DOWNEY MOBIL	DOWNEY	33.935441	-118.142371	CAD983588898	Generates 100 kg
DRY CLEAN FOR LESS	WHITTIER	33.9551	-118.01778	CAD981963028	Generates 100 kg
DYNAMIC ELECTRONICS	PICO RIVERA	33.985131	-118.108284	CAD982526220	Generates 100 kg
ECKLES GARAGE	WHITTIER	33.982755	-118.048981	CAD982487191	Generates 100 kg
ECONO CLEANERS	DOWNEY	33.928309	-118.140632	CAD982459513	Generates 100 kg
EGGE MACHINE CO	SANTA FE SPRINGS	33.965747	-118.063845	CAD983606427	Generates 100 kg
ELEGANTE CLEANERS	PARAMOUNT	33.903514	-118.160591	CAD982439309	Generates 100 kg
ELLIS TRUCK REPAIR	MONTEBELLO	33.97913	-118.117314	CAD008482481	Generates 100 kg

RCRA Small Generators

Name	City	Latitude	Longitude	EPA ID	Generator Class
ENGINEERED INDUSTRIAL PRODUCTS	BELL GARDENS	33.964513	-118.151209	CAD981573967	Generates 100 kg
FAIR AUTO SALES	PARAMOUNT	33.903705	-118.158087	CAD981435365	Generates 100 kg
FAMILY AUTO CENTERS	BELLFLOWER	33.910082	-118.141695	CAD981658875	Generates 100 kg
FIRESTONE BURK TIRE CO	DOWNEY	33.942412	-118.136314	CAD981435423	Generates 100 kg
FIRESTONE STORE #2798	WHITTIER	33.971839	-118.070407	CAD128530300	Generates 100 kg
FLAT RATE EQUIPMENT REPAIR	WHITTIER	33.970096	-118.06265	CAD983582230	Generates 100 kg
FORTUNES CHEVRON & TOWING INC	DOWNEY	33.967963	-118.11558	CAD982047813	Generates 100 kg
FUELING PRODUCTS DIV THIEM IND	SANTA FE SPRINGS	33.965637	-118.059396	CAD982020513	Generates 100 kg
G & M CLEANERS	SANTA FE SPRINGS	33.89978	-118.028282	CAD982445975	Generates 100 kg
GATEWAY PRINTERS	WHITTIER	33.965141	-118.035961	CAD982508160	Generates 100 kg
GLO CLEANERS	WHITTIER	33.950157	-118.025675	CAD983610080	Generates 100 kg
GOLDEN PLATING	SANTA FE SPRINGS	33.963476	-118.055723	CAR000019455	Generates 100 kg
GREENWOOD PONTIAC MAZDA GMC	DOWNEY	33.947488	-118.152057	CAD981691611	Generates 100 kg
HANNIGAN PRINTING SERVICE	SANTA FE SPRINGS	33.964363	-118.062422	CAD982505646	Generates 100 kg
HARD CHROME PLATING INC	WHITTIER	33.972653	-118.044884	CAD008496127	Generates 100 kg
HARWICK CHEMICAL	PICO RIVERA	33.984005	-118.106734	CA0000260075	Generates 100 kg
HERNANDEZ AUTO REPAIR	BELL GARDENS	33.966641	-118.152851	CAD982000457	Generates 100 kg
HUGHES AIRCRAFT CO	SANTA FE SPRINGS	33.899912	-118.028283	CAD981451644	Generates 100 kg
IDEAL RADIATOR CORP	MONTEBELLO	33.977562	-118.118269	CAD982471898	Generates 100 kg
INDUSTRIAL FORKLIFTS INC	BELL GARDENS	33.961945	-118.145085	CAD982347841	Generates 100 kg
J & C AUTO SUPPLY	WHITTIER	33.963999	-118.033849	CAD981994015	Generates 100 kg
J AND S CHROME PLATING CO INC	BELL GARDENS	33.961171	-118.143505	CAD008359002	Generates 100 kg
J&D CORVETTE	BELLFLOWER	33.905001	-118.141941	CAD982012239	Generates 100 kg
JAWCO GRAPHICS	SANTA FE SPRINGS	33.968714	-118.06325	CAD982505703	Generates 100 kg
JIFFY LUBE #5	WHITTIER	33.950041	-118.02546	CAD981167893	Generates 100 kg
JOHN M MCCOY PRINTERS INC	CITY OF COMMERCE	33.988889	-118.126774	CAD983655788	Generates 100 kg
JOHNS AUTO CENTER	WHITTIER	33.963733	-118.033412	CAD983590894	Generates 100 kg
KARLS GERMAN AUTOMOTIVE	BELL GARDENS	33.963589	-118.151833	CAD981574494	Generates 100 kg
KRISTOFF ARCO	DOWNEY	33.940593	-118.153695	CAD981442866	Generates 100 kg
L A ENVELOPE CO	BELL GARDENS	33.962523	-118.146901	CAD983671801	Generates 100 kg

RCRA Small Generators

Name	City	Latitude	Longitude	EPA ID	Generator Class
LOS ANGELES CO DEPT OF PUBLIC W	DOWNEY	33.92325	-118.168002	CAD983662313	Generates 100 kg
LOS ANGELES HARLEY DAVIDSON INC	SOUTH GATE	33.91441	-118.157892	CAD983672338	Generates 100 kg
MARCO EQUIPMENT	WHITTIER	33.970154	-118.062908	CAD983659483	Generates 100 kg
MARKET PLACE CLEANERS	WHITTIER	33.980153	-118.049171	CA0000196394	Generates 100 kg
METRO INTERNATIONAL TRUCKS INC	MONTEBELLO	33.994338	-118.116173	CAD068955202	Generates 100 kg
MICHELSON LABORATORIES INC	COMMERCE	33.975	-118.135	CAD982504003	Generates 100 kg
MILLER MORRELL TRUCKING INC	SO GATE	33.925228	-118.168461	CAD983592999	Generates 100 kg
MODEL CLEANERS	DOWNEY	33.953581	-118.128763	CAR000015651	Generates 100 kg
MODERN TRANSMISSION	SANTA FE SPRINGS	33.902373	-118.030401	CAD983609181	Generates 100 kg
MOONEYHAMS BLOWERS	BELLFLOWER	33.906316	-118.141963	CAD982048159	Generates 100 kg
O AND M AUTO TRUCK SVC	DOWNEY	33.939248	-118.135528	CAD981682529	Generates 100 kg
ONE DAY CLEANERS	DOWNEY	33.940617	-118.131529	CAD983670290	Generates 100 kg
PAC COAST RECYCL LLC WEINER STE	MONTEBELLO	33.984232	-118.124564	CAR000019489	Generates 100 kg
PACIFIC HAZARDOUS PUMPING	WHITTIER	33.922366	-118.028098	CAD982416398	Generates 100 kg
PARAGON MACHINE & TOOL INC	WHITTIER	33.97492	-118.042151	CAD981662752	Generates 100 kg
PARAMOUNT PETROLEUM CORP	PARAMOUNT	33.89996	-118.150432	CAD008371098	Generates 100 kg
PARDELLAS AUTOMOTIVE SERVICE	DOWNEY	33.943458	-118.136505	CAD981442742	Generates 100 kg
PARKHOUSE TIRE INC	BELL GARDENS	33.954669	-118.159932	CAR000011908	Generates 100 kg
PEERLESS PUMP DIV OF TBG INC	MONTEBELLO	33.985622	-118.126411	CAD982015547	Generates 100 kg
PEP BOYS MANNY MOE AND JACK THE	SANTA FE SPRINGS	33.970933	-118.066606	CAD983651191	Generates 100 kg
PETROLEUM TESTING SERV	SANTA FE SPRINGS	33.965875	-118.055118	CAD981370307	Generates 100 kg
PICO RIVERA PLATING INC	PICO RIVERA	33.970016	-118.097104	CAD008481947	Generates 100 kg
PLAZZA TRUCKING	BELL GARDENS	33.95937	-118.156212	CAD981687262	Generates 100 kg
POLARIS SERVICE STATION	WHITTIER	33.954636	-118.040492	CAD982442642	Generates 100 kg
POWER AXLE CORP	SOUTH GATE	33.927825	-118.168827	CAD981682305	Generates 100 kg
POWER CONTROLS INCORPORATED	COMMERCE	33.97796	-118.13052	CAD982522864	Generates 100 kg
PRECISION AUTOMOTIVE CAUPER EXC	WHITTIER	33.969878	-118.060926	CAD981672629	Generates 100 kg
PRECISION DEBURRING SERVICES	BELL GARDENS	33.963955	-118.140512	CAD981444672	Generates 100 kg
PUPIL TRANSPORATION COOPERATIVE	WHITTIER	33.952209	-118.042931	CAD983663246	Generates 100 kg
QUAD CLEANERS	WHITTIER	33.962056	-118.032747	CAD983663592	Generates 100 kg

RCRA Small Generators

Name	City	Latitude	Longitude	EPA ID	Generator Class
QUALITY AUTOMOTIVE	WHITTIER	33.966178	-118.046646	CAD982499162	Generates 100 kg
QUALITY COMPRESSOR INC	BELL GARDENS	33.963771	-118.15171	CAR000015511	Generates 100 kg
QUALITY POLISHING	SANTA FE SPRINGS	33.964397	-118.062653	CAD982501280	Generates 100 kg
QUALITY PROFESSIONAL PRINTING	WHITTIER	33.970891	-118.065432	CAD983658311	Generates 100 kg
R P M CENTERLESS GRINDING CO	SANTA FE SPRINGS	33.962607	-118.056726	CAD982502528	Generates 100 kg
RANCH AUTO PARTS & SALVAGE	PARAMOUNT	33.905005	-118.167877	CAD981441561	Generates 100 kg
RASMUSSEN IRON WKS	WHITTIER	33.978904	-118.048177	CAD981371339	Generates 100 kg
RELIABLE AUTO PARTS	SANTA FE SPRINGS	33.969667	-118.058913	CAD983604984	Generates 100 kg
RELIABLE PRINTING SERVICE	WHITTIER	33.980382	-118.035335	CAD981975469	Generates 100 kg
REST TRANSMISSION AND SMOG	WHITTIER	33.925108	-118.023644	CAD983636622	Generates 100 kg
RITE AID NO 5494	WHITTIER	33.960437	-118.03438	CA0000068932	Generates 100 kg
ROGERS EUROPEAN ENGINEERING	DOWNEY	33.917921	-118.155831	CAD981442809	Generates 100 kg
ROYAL DIESEL SVC INC	SOUTH GATE	33.925077	-118.168441	CAD981683576	Generates 100 kg
SALIB MOBIL	PICO RIVERA	33.979956	-118.090201	CAD983648924	Generates 100 kg
SAN JUAN MUFFLER SHOP	WHITTIER	33.922298	-118.028298	CAD983600560	Generates 100 kg
SCANDIA VOLVO	WHITTIER	33.956574	-118.020443	CAD983607649	Generates 100 kg
SCHAPERS ENGINE REBUILDERS	BELLFLOWER	33.900094	-118.140894	CAD982050270	Generates 100 kg
SERVICE CHEMICAL	PICO RIVERA	33.974313	-118.111603	CAD983670498	Generates 100 kg
SHELBY AUTOMOBILES INC	WHITTIER	33.970873	-118.045126	CAD982525180	Generates 100 kg
SIRION PRINTING INK CO	MONTEBELLO	33.981764	-118.121627	CAD981686314	Generates 100 kg
SMEAD MANUFACTURING CO	PICO RIVERA	33.97969	-118.11121	CAD981687197	Generates 100 kg
SO CALIF GAS CO/WHITTIER BASE	WHITTIER	33.973493	-118.043438	CAD981422819	Generates 100 kg
SOUTH COAST PETERBILT	PICO RIVERA	33.971743	-118.106445	CAD981453673	Generates 100 kg
SOUTH GATE HYUNDAI	SOUTH GATE	33.94869	-118.160036	CAD981615198	Generates 100 kg
SPARKLES CLEANERS	MONTEBELLO	33.992906	-118.113073	CAD982436024	Generates 100 kg
SPEE DEE OIL CHANGE AND TUNE UP	WHITTIER	33.957826	-118.036464	CAD983606534	Generates 100 kg
SUN FLEET LEASING	MONTEBELLO	33.980911	-118.126487	CAD983660424	Generates 100 kg
SUNSHINE PLASTICS CORP	MONTEBELLO	33.980965	-118.12206	CAD059787853	Generates 100 kg
SWISS DRY CLEANERS	WHITTIER	33.934707	-118.009744	CAD981573553	Generates 100 kg
T&C CLEANERS	PICO RIVERA	33.991931	-118.089263	CAD981659576	Generates 100 kg

RCRA Small Generators

Name	City	Latitude	Longitude	EPA ID	Generator Class
THE LUBRIZOL CORP C O L S C	PICO RIVERA	33.97106	-118.112419	CAR000017954	Generates 100 kg
TIN PLATING CO THE	WHITTIER	33.96952	-118.060091	CAD982031973	Generates 100 kg
TOP BEAR AUTO CENTER	PICO RIVERA	33.970374	-118.101196	CAR000001362	Generates 100 kg
TOP BEAR BRAKE CTR	WHITTIER	33.974201	-118.045042	CAD983590902	Generates 100 kg
TRACEYS CLEANERS	PARAMOUNT	33.914567	-118.150875	CAD981977861	Generates 100 kg
TRANSPORT ELECTRIC	DOWNEY	33.911007	-118.141351	CAD982048357	Generates 100 kg
TRANSPORT INTERNATIONAL POOL	COMMERCE	33.983521	-118.132693	CAD983662073	Generates 100 kg
V AND W CASTINGS	BELL GARDENS	33.95456	-118.159056	CAD983617234	Generates 100 kg
VEHICLE MAINTENANCE MGT INC	PICO RIVERA	33.971647	-118.118856	CAD982516924	Generates 100 kg
W & B AUTO ELECTRIC	SOUTH GATE	33.917059	-118.156455	CAD982476665	Generates 100 kg
WALTS CLEANER	WHITTIER	33.967919	-118.036276	CAD982039257	Generates 100 kg
WARFIELD ELECTRIC	SANTA FE SPRINGS	33.95508	-118.04686	CAD981673114	Generates 100 kg
WASHINGTON MAGNETIC RESONANCE	WHITTIER	33.967635	-118.045949	CAD983629726	Generates 100 kg
WESTERN PACIFIC FLEET SERVICE	MONTEBELLO	33.978825	-118.117278	CAD981443914	Generates 100 kg
WESTERN WHEEL CORP A SUB OF KEL	SANTA FE SPRINGS	33.902373	-118.030401	CAD981431034	Generates 100 kg
WETMORE CUTTING TOOLS	PICO RIVERA	33.97218	-118.100478	CAD008246308	Generates 100 kg
WHITTIER CHRYSLER PLYMOUTH	WHITTIER	33.958209	-118.023811	CAD981672991	Generates 100 kg
WHITTIER CHRYSLER PLYMOUTH INC	WHITTIER	33.958209	-118.023811	CAD982509564	Generates 100 kg
WHITTIER LINCOLN MERCURY JEEP E	WHITTIER	33.965426	-118.035949	CAD981999675	Generates 100 kg
WHOLESALE BODY SHOP THE	WHITTIER	33.97906	-118.045654	CAD981163066	Generates 100 kg
YOUR CAR SPECIALISTS	SANTA FE SPRINGS	33.902362	-118.032635	CA0000368290	Generates 100 kg
ZIEMAN MANUFACTURING CO	WHITTIER	33.972754	-118.044044	CAD981687049	Generates 100 kg
PCE					
A & J CARBURETORS	LYNWOOD	33.917155	-118.188259	CAD982013781	Generates 100 kg
A B C PAINTING CO	SANTA FE SPRINGS	33.920782	-118.055658	CAD983662156	Generates 100 kg
ABLE BODY CO SALES AND SERVICE	PICO RIVERA	34.001125	-118.094112	CAD983607417	Generates 100 kg
AC BODY SHOP	LYNWOOD	33.91885	-118.187403	CAD982043002	Generates 100 kg
ACCURATE METALLURGICAL SVCS, IN	SANTA FE SPRINGS	33.946814	-118.057185	CAD981388390	Generates 100 kg
ACTION AUTO REPAIR	LYNWOOD	33.931927	-118.195231	CAD981652415	Generates 100 kg
AERO WHEEL AND BRAKE	SANTA FE SPRINGS	33.92997	-118.051379	CAD983613647	Generates 100 kg

RCRA Small Generators

Name	City	Latitude	Longitude	EPA ID	Generator Class
AEROSPACE DESIGN ELECTRO MAG	WHITTIER	33.916888	-118.049871	CAD982473217	Generates 100 kg
AIR PRODUCTS AND CHEMICALS INC	SANTA FE SPRINGS	33.939381	-118.055286	CA0000562876	Generates 100 kg
AMENEROS MOTORS USED CARS	LYNWOOD	33.906566	-118.192657	CAD981435951	Generates 100 kg
AMERCIAN COMPRESSOR CO	SANTA FE SPRINGS	33.945077	-118.056843	CAD983581067	Generates 100 kg
AMERICAN INNERSPRING	PICO RIVERA	34.001207	-118.089294	CAD983595638	Generates 100 kg
ANGELUS ENGINE CENTER	LYNWOOD	33.924151	-118.178427	CAD981571813	Generates 100 kg
ARLES SERVICE CO INC	SANTA FE SPRINGS	33.951751	-118.056926	CAD983583493	Generates 100 kg
ARROW TRUK SALES	WHITTIER	34.015956	-118.052935	CAD983597709	Generates 100 kg
ATLAS HEAT TREATING CORP	SANTA FE SPRINGS	33.94817	-118.0539	CAD981689078	Generates 100 kg
ATLAS PRECIOUS METALS INC	SANTA FE SPRINGS	33.941958	-118.051834	CAR000019158	Generates 100 kg
AUTO CARE	NORWALK	33.908967	-118.0738	CAD981613615	Generates 100 kg
AUTO MEDIC	SANTA FE SPRINGS	33.933124	-118.071676	CAD982501249	Generates 100 kg
AUTOTRON AUTOMOTIVE	LYNWOOD	33.923019	-118.209004	CAD981653496	Generates 100 kg
B & W CLEANERS	WHITTIER	33.972113	-118.070869	CAD981370323	Generates 100 kg
B AND D AUTO AND TRUCK REPAIR	SANTA FE SPRINGS	33.916367	-118.0457	CAD983659368	Generates 100 kg
BARNETT TOOL & ENGINEERING	SANTA FE SPRINGS	33.947854	-118.057072	CAD981462377	Generates 100 kg
BARRYS LIFT SERVICE	SANTA FE SPRINGS	33.945725	-118.053378	CAD982497786	Generates 100 kg
BERENDSEN FLUID POWER	WHITTIER	34.017533	-118.051118	CAD981165863	Generates 100 kg
BISHOP ELECTRONICS CORPORATION	PICO RIVERA	34.013852	-118.060979	CA0000002253	Generates 100 kg
BLMERS LAWNMOWER SHOP	LYNWOOD	33.927302	-118.184081	CAD981573884	Generates 100 kg
BOSTON TRANSMISSION	PICO RIVERA	34.004576	-118.090169	CAD981371594	Generates 100 kg
CALIFORNIA CLUTCH & GEAR INC	SANTA FE SPRINGS	33.904114	-118.050056	CAD981442692	Generates 100 kg
CARREONS AUTO BODY REPAIR	SANTA FE SPRINGS	33.947578	-118.054515	CAD981973126	Generates 100 kg
CERTIFIED LIFT TRUCK CO	SANTA FE SPRINGS	33.944212	-118.055224	CAD981670151	Generates 100 kg
CF MOTORFREIGHT	SANTA FE SPRINGS	33.931857	-118.059485	CAR000008920	Generates 100 kg
CHEVRON STATION 93856	WHITTIER	34.03122	-118.036562	CAD983589474	Generates 100 kg
CIGNA HEALTH PLAN OF CA LAB	SANTA FE SPRINGS	33.947993	-118.078237	CAD981453855	Generates 100 kg
CLASSIC AUTOMOTIVE	SANTA FE SPRINGS	33.93802	-118.050293	CAD982338550	Generates 100 kg
COAST IRON & STEEL CO	SANTA FE SPRINGS	33.931621	-118.069514	CAD982514739	Generates 100 kg
COLUMBIA LITHO	SANTA FE SPRINGS	33.935269	-118.07398	CAD983608852	Generates 100 kg

RCRA Small Generators

Name	City	Latitude	Longitude	EPA ID	Generator Class
COMM AIR MECH SER	SANTA FE SPRINGS	33.935265	-118.058385	CAD982324691	Generates 100 kg
COOK COMPOSITES AND POLYMERS CO	SANTA FE SPRINGS	33.940098	-118.050509	CAD983645888	Generates 100 kg
CORONA WHEEL INC	LYNWOOD	33.924566	-118.178258	CAR000012187	Generates 100 kg
COSBY OIL CO	SANTA FE SPRINGS	33.94097	-118.056287	CAD983605536	Generates 100 kg
CUSTOM CHEMICAL FORMULATORS INC	SANTA FE SPRINGS	33.963832	-118.078911	CAD008237885	Generates 100 kg
CUSTOM TURBO REBUILDING	SANTA FE SPRINGS	33.930168	-118.054227	CAD983661604	Generates 100 kg
DANIELS FOREIGN AUTO	PICO RIVERA	34.005105	-118.091398	CAD983606302	Generates 100 kg
DE LAROSA REPAIR SERVICE INC	SANTA FE SPRINGS	33.938873	-118.065082	CAD981994999	Generates 100 kg
DIAMOND MFG	SANTA FE SPRINGS	33.940995	-118.050968	CAR000000448	Generates 100 kg
DUNCAN INDUSTRIES INC	SANTA FE SPRINGS	33.939417	-118.071473	CAD008314643	Generates 100 kg
EGGE MACHINE CO	SANTA FE SPRINGS	33.965747	-118.063845	CAD983606427	Generates 100 kg
ELLISON MACHINERY CO	SANTA FE SPRINGS	33.948424	-118.078402	CAD981976855	Generates 100 kg
ELLISON MACHINERY INTERNATIONAL	SANTA FE SPRINGS	33.949682	-118.077442	CAD982435570	Generates 100 kg
FILSTONE ENGINEERING	SANTA FE SPRINGS	33.93802	-118.050293	CA0000822924	Generates 100 kg
FIRESTONE	NORWALK	33.9171	-118.07084	CAD981683386	Generates 100 kg
FIRESTONE STORE #2798	WHITTIER	33.971839	-118.070407	CAD128530300	Generates 100 kg
FOREIGN AUTO RPR	LYNWOOD	33.921784	-118.186369	CAD981677537	Generates 100 kg
GRAPHIC DIES INC	SANTA FE SPRINGS	33.935432	-118.068914	CAD982505919	Generates 100 kg
GRAPHIC TECHNOLOGY INC	SANTA FE SPRINGS	33.94658	-118.079001	CAD983650896	Generates 100 kg
GREAT WESTERN CHEMICAL CO	SANTA FE SPRINGS	33.955437	-118.072108	CAD982019135	Generates 100 kg
GREAT WESTERN CHEMICAL CO	SANTA FE SPRINGS	33.949417	-118.069497	CAD982518268	Generates 100 kg
GREGS AUTO BODY	SANTA FE SPRINGS	33.954691	-118.054188	CAD982011421	Generates 100 kg
H & H MACHINE CO	SANTA FE SPRINGS	33.963255	-118.069403	CAD983582669	Generates 100 kg
HANNIGAN PRINTING SERVICE	SANTA FE SPRINGS	33.964363	-118.062422	CAD982505646	Generates 100 kg
IMPERIAL CLEANERS	LYNWOOD	33.927593	-118.209855	CAD982476533	Generates 100 kg
INGERSOLL RAND	SANTA FE SPRINGS	33.944552	-118.078094	CA0000069864	Generates 100 kg
J AND H AUTO	LYNWOOD	33.929353	-118.183299	CAD983670373	Generates 100 kg
J&K AEROCHROME	NORWALK	33.90737	-118.072752	CAD981615867	Generates 100 kg
JACKSON DISPOSAL SERVICE	WHITTIER	33.918357	-118.047036	CAD982443913	Generates 100 kg
JERRY'S TRANSMISSION SERVICE	NORWALK	33.908874	-118.073627	CAD981974249	Generates 100 kg

RCRA Small Generators

Name	City	Latitude	Longitude	EPA ID	Generator Class
L & P EQUIPMENT	DOWNEY	33.960339	-118.109267	CAD982350233	Generates 100 kg
LAKENOR AUTO SALVAGE	SANTA FE SPRINGS	33.932684	-118.071675	CAD983604976	Generates 100 kg
LARSONS TRUCK REPAIR	SANTA FE SPRINGS	33.945356	-118.052843	CAD983663311	Generates 100 kg
LEES BODY WORKS UNLTD	SANTA FE SPRINGS	33.933225	-118.071677	CAD981579477	Generates 100 kg
LOS ANGELES FREIGHTLINER GMC	WHITTIER	34.031397	-118.036799	CAD981423700	Generates 100 kg
M V H LUNCH TRUCK REPAIR	SANTA FE SPRINGS	33.945907	-118.054582	CAD983599317	Generates 100 kg
MAGNOLIA CLEANERS	LYNWOOD	33.917727	-118.208449	CAD981979842	Generates 100 kg
MARINA TEXACO	LYNWOOD	33.927829	-118.19794	CAD982349870	Generates 100 kg
MC MULLEN OIL COMPANY	SANTA FE SPRINGS	33.939996	-118.054169	CAD981446214	Generates less t
METRO DIESEL INJECTION	SANTA FE SPRINGS	33.949347	-118.05862	CAD982522369	Generates 100 kg
MIKE T TRANSMISSION	SANTA FE SPRINGS	33.935861	-118.048155	CAD983592312	Generates 100 kg
MIKES GARAGE	LYNWOOD	33.930795	-118.179811	CAD981444110	Generates 100 kg
NEW AUTOMOTIVE DESIGNS	SANTA FE SPRINGS	33.935861	-118.048155	CAD982315046	Generates 100 kg
OSBORNE MACHINE CO INC	SANTA FE SPRINGS	33.931586	-118.055499	CAD982499295	Generates 100 kg
PALACE CLEANERS	NORWALK	33.919611	-118.07164	CAD981640386	Generates 100 kg
PARKS TRANSMISSION CENTER	NORWALK	33.908276	-118.072512	CAD982336810	Generates 100 kg
PEP BOYS MANNY MOE AND JACK THE	SANTA FE SPRINGS	33.970933	-118.066606	CAD983651191	Generates 100 kg
PICO METAL PRODUCTS INC	SANTA FE SPRINGS	33.938554	-118.067374	CAD008300519	Generates 100 kg
PICO RIVERA PLATING INC	PICO RIVERA	33.970016	-118.097104	CAD008481947	Generates 100 kg
POWER BRAKE SVC	SANTA FE SPRINGS	33.961809	-118.060586	CAD983582164	Generates 100 kg
PPG INDUSTRIES INC LOC #1 858-2	WHITTIER	34.018713	-118.048166	CAD982462681	Generates 100 kg
PPG INDUTRIES INC 1858 2178	WHITTIER	34.018713	-118.048166	CAD982523144	Generates 100 kg
PRECISION MACHINE & AUTO	NORWALK	33.910747	-118.07372	CAD981442569	Generates 100 kg
PRO CHEM CORP	SANTA FE SPRINGS	33.955678	-118.054699	CAD042239467	Generates 100 kg
PROTOTYPE PLASTICS INC	SANTA FE SPRINGS	33.942255	-118.053439	CAD982015554	Generates 100 kg
PROWAY FLEET SERVICE INC	SANTA FE SPRINGS	33.952892	-118.064062	CA0001037621	Generates 100 kg
PUMP ENGINEERING CO	SANTA FE SPRINGS	33.951353	-118.068749	CA0000969378	Generates 100 kg
QUALITY POLISHING	SANTA FE SPRINGS	33.964397	-118.062653	CAD982501280	Generates 100 kg
RADAR ENERGY SERVICES	SANTA FE SPRINGS	33.937138	-118.065185	CAD983609223	Generates 100 kg
RAIDER TRUCKING	PICO RIVERA	34.003093	-118.094657	CAD982042186	Generates 100 kg

RCRA Small Generators

Name	City	Latitude	Longitude	EPA ID	Generator Class
RASMUSSEN SCREW PRODUCTS INC	SANTA FE SPRINGS	33.935877	-118.04876	CAD983626763	Generates less t
ROY ALLAN SLURRY SEAL INC	SANTA FE SPRINGS	33.923596	-118.0628	CAR000008623	Generates 100 kg
RUCKER FLUID POWER	SANTA FE SPRINGS	33.931916	-118.057001	CAD983582651	Generates 100 kg
SALIB MOBIL	PICO RIVERA	33.979956	-118.090201	CAD983648924	Generates 100 kg
SANTA FE CLEANERS	SANTA FE SPRINGS	33.947607	-118.086095	CAD983606419	Generates 100 kg
SARAS VW REPAIR	LYNWOOD	33.921756	-118.186419	CAD981436140	Generates 100 kg
SEARS MACHINE COMPANY	SANTA FE SPRINGS	33.931486	-118.055657	CAD981968209	Generates 100 kg
SHORING ENGINEERING	SANTA FE SPRINGS	33.939539	-118.063566	CAD983637398	Generates 100 kg
SIERRA BULLETS LP	SANTA FE SPRINGS	33.939669	-118.050307	CAD982502577	Generates 100 kg
SIM SHELL	SOUTH GATE	33.930959	-118.179804	CAD981444177	Generates 100 kg
SIR SPEEDY PRINTING	SANTA FE SPRINGS	33.942456	-118.056207	CAD982526030	Generates 100 kg
SMITHKLINE BIO SCIENCE LABS	SANTA FE SPRINGS	33.944884	-118.078915	CAD982525941	Generates 100 kg
SOUTHERN CALIF VALVE	SANTA FE SPRINGS	33.90543	-118.050199	CAD983585035	Generates 100 kg
SOUTHERN CALIFORNIA LUBE EQUIP	SANTA FE SPRINGS	33.924411	-118.054254	CAD983659095	Generates 100 kg
SOUTHWEST MACHINERY CO INC	SANTA FE SPRINGS	33.953233	-118.055674	CAD983590159	Generates 100 kg
SPRAY KING AUTO BODY & PAINT	LYNWOOD	33.930587	-118.207071	CAD982012296	Generates 100 kg
SULZER BINGHAM PUMPS INC	SANTA FE SPRINGS	33.951544	-118.067396	CAD982436065	Generates 100 kg
SUPERIOR SCREEN PRINTING INC	SANTA FE SPRINGS	33.945584	-118.053194	CAD982014516	Generates 100 kg
T CHEM PRODUCTS INC	SANTA FE SPRINGS	33.956801	-118.065501	CAD051482784	Generates 100 kg
T&C CLEANERS	PICO RIVERA	33.991931	-118.089263	CAD981659576	Generates 100 kg
TAURUS CHEMICAL AND CLEANING	SANTA FE SPRINGS	33.953812	-118.055085	CAD981653207	Generates 100 kg
TED ADAMS AUTO RPR	LYNWOOD	33.93089	-118.183397	CAD981443575	Generates 100 kg
TODAYS AUTO BODY & PAINT	WHITTIER	33.961277	-118.06975	CAD983582248	Generates 100 kg
TRACTOR BARN THE	SANTA FE SPRINGS	33.9443	-118.054331	CAD983649773	Generates 100 kg
UNITED RIGGERS & ERECTORS	SANTA FE SPRINGS	33.935269	-118.071148	CAD982436057	Generates 100 kg
UNIVERSAL LABEL PRINTERS	SANTA FE SPRINGS	33.949582	-118.066296	CAD982509465	Generates 100 kg
VALVOLINE OIL CO	SANTA FE SPRINGS	33.953839	-118.060964	CAD094019734	Generates 100 kg
VERNOLAS AUTOMOTIVE	NORWALK	33.906901	-118.070681	CAD981671365	Generates 100 kg
VITACHROME GRAPHICS GROUP INC	SANTA FE SPRINGS	33.960556	-118.075826	CAD982462822	Generates 100 kg
WETMORE CUTTING TOOLS	PICO RIVERA	33.97218	-118.100478	CAD008246308	Generates 100 kg

RCRA Small Generators

Name	City	Latitude	Longitude	EPA ID	Generator Class
YELLOW FREIGHT SYSTEM INC STC	SANTA FE SPRINGS	33.939405	-118.069359	CAR000016147	Generates 100 kg
TCE					
3 ACES FORKLIFT SVC	MONTEBELLO	33.997305	-118.12353	CAD983660655	Generates 100 kg
90'S AUTO REPAIR, THE	SANTA FE SPRINGS	33.9024	-118.052423	CAD983581208	Generates 100 kg
A & J CARBURETORS	LYNWOOD	33.917155	-118.188259	CAD982013781	Generates 100 kg
A B C PAINTING CO	SANTA FE SPRINGS	33.920782	-118.055658	CAD983662156	Generates 100 kg
AC BODY SHOP	LYNWOOD	33.91885	-118.187403	CAD982043002	Generates 100 kg
ACCURATE METALLURGICAL SVCS, IN	SANTA FE SPRINGS	33.946814	-118.057185	CAD981388390	Generates 100 kg
ACCURATE STEEL TREATING	SOUTH GATE	33.940224	-118.168783	CA0000032227	Generates 100 kg
ACTION AUTO REPAIR	LYNWOOD	33.931927	-118.195231	CAD981652415	Generates 100 kg
ACTION CRANE	SANTA FE SPRINGS	33.89852	-118.05406	CAD982502775	Generates 100 kg
ADVANCE PIPE PRODS	SANTA FE SPRINGS	33.898121	-118.054634	CAD981375546	Generates 100 kg
ADVANCE TRUCK PAINTING INC	PICO RIVERA	33.977509	-118.112079	CAD982350506	Generates 100 kg
AERO WHEEL AND BRAKE	SANTA FE SPRINGS	33.92997	-118.051379	CAD983613647	Generates 100 kg
AERO WHEEL AND BRAKE SERVICE IN	MONTEBELLO	34.000222	-118.127375	CAR000015073	Generates 100 kg
AEROSPACE DESIGN ELECTRO MAG	WHITTIER	33.916888	-118.049871	CAD982473217	Generates 100 kg
AIR PRODUCTS AND CHEMICALS INC	SANTA FE SPRINGS	33.939381	-118.055286	CA0000562876	Generates 100 kg
AKIS AUTOMOTIVE	MONTEBELLO	34.024341	-118.138199	CAD983601071	Generates 100 kg
ALL TOYOTA AUTO CTR	SOUTH GATE	33.957101	-118.227742	CA0000873059	Generates 100 kg
ALS BRAKE SERVICE	MONTEBELLO	34.021542	-118.125742	CAD983661554	Generates 100 kg
AMENEROS MOTORS USED CARS	LYNWOOD	33.906566	-118.192657	CAD981435951	Generates 100 kg
AMERCIAN COMPRESSOR CO	SANTA FE SPRINGS	33.945077	-118.056843	CAD983581067	Generates 100 kg
ANGELUS ENGINE CENTER	LYNWOOD	33.924151	-118.178427	CAD981571813	Generates 100 kg
ARLES SERVICE CO INC	SANTA FE SPRINGS	33.951751	-118.056926	CAD983583493	Generates 100 kg
ATLANTIC PRINTING	CITY OF COMMERCE	34.014484	-118.155552	CAD983647157	Generates 100 kg
ATLAS HEAT TREATING CORP	SANTA FE SPRINGS	33.94817	-118.0539	CAD981689078	Generates 100 kg
ATLAS PRECIOUS METALS INC	SANTA FE SPRINGS	33.941958	-118.051834	CAR000019158	Generates 100 kg
AUTO CARE	NORWALK	33.908967	-118.0738	CAD981613615	Generates 100 kg
AUTO MEDIC	SANTA FE SPRINGS	33.933124	-118.071676	CAD982501249	Generates 100 kg
AUTO REPAIR	PARAMOUNT	33.896	-118.180539	CAD981679160	Generates 100 kg

RCRA Small Generators

Name	City	Latitude	Longitude	EPA ID	Generator Class
AUTOTRON AUTOMOTIVE	LYNWOOD	33.923019	-118.209004	CAD981653496	Generates 100 kg
B & W CLEANERS	WHITTIER	33.972113	-118.070869	CAD981370323	Generates 100 kg
B AND D AUTO AND TRUCK REPAIR	SANTA FE SPRINGS	33.916367	-118.0457	CAD983659368	Generates 100 kg
BAJA FOREIGN	LYNWOOD	33.936409	-118.208392	CAD982312514	Generates 100 kg
BARNETT TOOL & ENGINEERING	SANTA FE SPRINGS	33.947854	-118.057072	CAD981462377	Generates 100 kg
BARRYS LIFT SERVICE	SANTA FE SPRINGS	33.945725	-118.053378	CAD982497786	Generates 100 kg
BASIN T R K RENTAL LEASING	PICO RIVERA	33.971647	-118.118856	CAD983635699	Generates 100 kg
BLMERS LAWNMOWER SHOP	LYNWOOD	33.927302	-118.184081	CAD981573884	Generates 100 kg
BOBS UNION 76	NORWALK	33.895839	-118.045614	CAD982049827	Generates 100 kg
BRALCO METALS	PICO RIVERA	33.986053	-118.10716	CAD983643289	Generates 100 kg
CALIFORNIA CLUTCH & GEAR INC	SANTA FE SPRINGS	33.904114	-118.050056	CAD981442692	Generates 100 kg
CARLOS AUTO REPAIR	PARAMOUNT	33.896054	-118.180508	CAD983601592	Generates 100 kg
CARMENTIA AUTO	NORWALK	33.895058	-118.04604	CAD981684236	Generates 100 kg
CARREONS AUTO BODY REPAIR	SANTA FE SPRINGS	33.947578	-118.054515	CAD981973126	Generates 100 kg
CENTRAL ANALYTICAL LABORATORY	PICO RIVERA	33.965548	-118.111711	CAD981648736	Generates 100 kg
CENTRAL PLANTS INC	MONTEBELLO	33.988942	-118.115726	CAD982523771	Generates 100 kg
CERTIFIED LIFT TRUCK CO	SANTA FE SPRINGS	33.944212	-118.055224	CAD981670151	Generates 100 kg
CF MOTORFREIGHT	SANTA FE SPRINGS	33.931857	-118.059485	CAR000008920	Generates 100 kg
CHO'S AUTOMOTIVE	MONTEBELLO	34.02282	-118.133382	CAD983582263	Generates 100 kg
CHOICE LITHO INC	SANTA FE SPRINGS	33.891979	-118.047052	CAD982507758	Generates 100 kg
CIGNA HEALTH PLAN OF CA LAB	SANTA FE SPRINGS	33.947993	-118.078237	CAD981453855	Generates 100 kg
CLASSIC AUTOMOTIVE	SANTA FE SPRINGS	33.93802	-118.050293	CAD982338550	Generates 100 kg
COAST IRON & STEEL CO	SANTA FE SPRINGS	33.931621	-118.069514	CAD982514739	Generates 100 kg
COLUMBIA LITHO	SANTA FE SPRINGS	33.935269	-118.07398	CAD983608852	Generates 100 kg
COMM AIR MECH SER	SANTA FE SPRINGS	33.935265	-118.058385	CAD982324691	Generates 100 kg
CONSTRUCTION FASTENERS INC	PICO RIVERA	33.977783	-118.110837	CAD028702934	Generates 100 kg
CONTINENTAL CONVERTERS	SANTA FE SPRING	33.895969	-118.054423	CAD983588559	Generates 100 kg
COOK COMPOSITES AND POLYMERS CO	SANTA FE SPRINGS	33.940098	-118.050509	CAD983645888	Generates 100 kg
CORONA WHEEL INC	LYNWOOD	33.924566	-118.178258	CAR000012187	Generates 100 kg
COSBY OIL CO	SANTA FE SPRINGS	33.94097	-118.056287	CAD983605536	Generates 100 kg

RCRA Small Generators

Name	City	Latitude	Longitude	EPA ID	Generator Class
CUMMINS SERVICE & SALES	MONTEBELLO	33.994033	-118.119108	CAD981670573	Generates 100 kg
CUSTOM CHEMICAL FORMULATORS INC	SANTA FE SPRINGS	33.963832	-118.078911	CAD008237885	Generates 100 kg
CUSTOM TURBO REBUILDING	SANTA FE SPRINGS	33.930168	-118.054227	CAD983661604	Generates 100 kg
D & J AUTO BODY	MONTEBELLO	34.011834	-118.115879	CAD982009045	Generates 100 kg
DE LAROSA REPAIR SERVICE INC	SANTA FE SPRINGS	33.938873	-118.065082	CAD981994999	Generates 100 kg
DIAMOND MFG	SANTA FE SPRINGS	33.940995	-118.050968	CAR000000448	Generates 100 kg
DISCOUNT ENGINE	SANTA FE SPRINGS	33.895941	-118.054423	CAD981670458	Generates 100 kg
DRAGON VALVES INC	NORWALK	33.895091	-118.043757	CAD983669870	Generates 100 kg
DUNCAN INDUSTRIES INC	SANTA FE SPRINGS	33.939417	-118.071473	CAD008314643	Generates 100 kg
DYNAMIC ELECTRONICS	PICO RIVERA	33.985131	-118.108284	CAD982526220	Generates 100 kg
EGGE MACHINE CO	SANTA FE SPRINGS	33.965747	-118.063845	CAD983606427	Generates 100 kg
ELLIS TRUCK REPAIR	MONTEBELLO	33.97913	-118.117314	CAD008482481	Generates 100 kg
ELLISON MACHINERY CO	SANTA FE SPRINGS	33.948424	-118.078402	CAD981976855	Generates 100 kg
ELLISON MACHINERY INTERNATIONAL	SANTA FE SPRINGS	33.949682	-118.077442	CAD982435570	Generates 100 kg
FILSTONE ENGINEERING	SANTA FE SPRINGS	33.93802	-118.050293	CA0000822924	Generates 100 kg
FIRESTONE	NORWALK	33.9171	-118.07084	CAD981683386	Generates 100 kg
FIRESTONE STORE #2798	WHITTIER	33.971839	-118.070407	CAD128530300	Generates 100 kg
FLY WHEEL SVC CO	SANTA FE SPRINGS	33.891917	-118.05215	CAD983583477	Generates 100 kg
FOREIGN AUTO RPR	LYNWOOD	33.921784	-118.186369	CAD981677537	Generates 100 kg
FORTUNES CHEVRON & TOWING INC	DOWNEY	33.967963	-118.11558	CAD982047813	Generates 100 kg
GMG AUTO REPAIR	SOUTH GATE	33.941327	-118.206849	CAD982047854	Generates 100 kg
GRAFICO INC	SANTA FE SPRINGS	33.891593	-118.048401	CAD983624289	Generates 100 kg
GRAPHIC DIES INC	SANTA FE SPRINGS	33.935432	-118.068914	CAD982505919	Generates 100 kg
GRAPHIC TECHNOLOGY INC	SANTA FE SPRINGS	33.94658	-118.079001	CAD983650896	Generates 100 kg
GREAT WESTERN CHEMICAL CO	SANTA FE SPRINGS	33.955437	-118.072108	CAD982019135	Generates 100 kg
GREAT WESTERN CHEMICAL CO	SANTA FE SPRINGS	33.949417	-118.069497	CAD982518268	Generates 100 kg
GREGS AUTO BODY	SANTA FE SPRINGS	33.954691	-118.054188	CAD982011421	Generates 100 kg
GROVER SMITH MFG CORP	MONTEBELLO	34.004042	-118.122303	CAD008344905	Generates 100 kg
H & H MACHINE CO	SANTA FE SPRINGS	33.963255	-118.069403	CAD983582669	Generates 100 kg
HANNIGAN PRINTING SERVICE	SANTA FE SPRINGS	33.964363	-118.062422	CAD982505646	Generates 100 kg

RCRA Small Generators

Name	City	Latitude	Longitude	EPA ID	Generator Class
HARWICK CHEMICAL	PICO RIVERA	33.984005	-118.106734	CA0000260075	Generates 100 kg
HOTSY EQUIPMENT CO	MONTEBELLO	33.996283	-118.117805	CAR000021022	Generates 100 kg
I B T PRINTED CIRCUITS INC	NORWALK	33.897533	-118.045829	CAD982465106	Generates 100 kg
IDEAL RADIATOR CORP	MONTEBELLO	33.977562	-118.118269	CAD982471898	Generates 100 kg
IMB ELECTRONIC PROD INC	SANTA FE SPRINGS	33.89116	-118.04576	CAD982523755	Generates 100 kg
IMPERIAL CLEANERS	LYNWOOD	33.927593	-118.209855	CAD982476533	Generates 100 kg
INDUSTRIAL SPROCKET AND GEAR	SANTA FE SPRINGS	33.902344	-118.040281	CAD983599978	Generates 100 kg
INGERSOLL RAND	SANTA FE SPRINGS	33.944552	-118.078094	CA0000069864	Generates 100 kg
J AND H AUTO	LYNWOOD	33.929353	-118.183299	CAD983670373	Generates 100 kg
J&K AEROCHROME	NORWALK	33.90737	-118.072752	CAD981615867	Generates 100 kg
JACKSON DISPOSAL SERVICE	WHITTIER	33.918357	-118.047036	CAD982443913	Generates 100 kg
JERRY'S TRANSMISSION SERVICE	NORWALK	33.908874	-118.073627	CAD981974249	Generates 100 kg
JESS DIAZ TRUCKING INC	SANTA FE SPRINGS	33.8952	-118.040773	CAD982050106	Generates 100 kg
JIM FOLS ENGINEERING	MONTEBELLO	34.005436	-118.118689	CAD983668823	Generates 100 kg
JOHN M MCCOY PRINTERS INC	CITY OF COMMERCE	33.988889	-118.126774	CAD983655788	Generates 100 kg
KIMS SHELL SERVICE	SOUTH GATE	33.943269	-118.196488	CAD079601159	Generates 100 kg
L & P EQUIPMENT	DOWNEY	33.960339	-118.109267	CAD982350233	Generates 100 kg
LAIDLAW WASTE SYSTEMS	COMMERCE	34.010857	-118.191056	CAD076242064	Generates 100 kg
LAKENOR AUTO SALVAGE	SANTA FE SPRINGS	33.932684	-118.071675	CAD983604976	Generates 100 kg
LARSONS TRUCK REPAIR	SANTA FE SPRINGS	33.945356	-118.052843	CAD983663311	Generates 100 kg
LEES BODY WORKS UNLTD	SANTA FE SPRINGS	33.933225	-118.071677	CAD981579477	Generates 100 kg
M V H LUNCH TRUCK REPAIR	SANTA FE SPRINGS	33.945907	-118.054582	CAD983599317	Generates 100 kg
MAGNOLIA CLEANERS	LYNWOOD	33.917727	-118.208449	CAD981979842	Generates 100 kg
MARINA TEXACO	LYNWOOD	33.927829	-118.19794	CAD982349870	Generates 100 kg
MC MULLEN OIL COMPANY	SANTA FE SPRINGS	33.939996	-118.054169	CAD981446214	Generates less t
METRO DIESEL INJECTION	SANTA FE SPRINGS	33.949347	-118.05862	CAD982522369	Generates 100 kg
METRO INTERNATIONAL TRUCKS INC	MONTEBELLO	33.994338	-118.116173	CAD068955202	Generates 100 kg
MIKE T TRANSMISSION	SANTA FE SPRINGS	33.935861	-118.048155	CAD983592312	Generates 100 kg
MIKES GARAGE	LYNWOOD	33.930795	-118.179811	CAD981444110	Generates 100 kg
MONARCH LITHO	MONTEBELLO	33.992923	-118.125351	CAD982409351	Generates 100 kg

RCRA Small Generators

Name	City	Latitude	Longitude	EPA ID	Generator Class
MONTEBELLO TRUCK AND REPAIR	MONTEBELLO	33.997282	-118.123474	CAD983661067	Generates 100 kg
MONTEBELLO USD TRANSPORTATION D	MONTEBELLO	34.004705	-118.112908	CAD982051971	Generates 100 kg
MR ROBERTS BODY SHOP	MONTEBELLO	34.011019	-118.111192	CAD982487308	Generates 100 kg
NEW AUTOMOTIVE DESIGNS	SANTA FE SPRINGS	33.935861	-118.048155	CAD982315046	Generates 100 kg
NIFTY CLEANERS	LYNWOOD	33.934542	-118.204839	CAD983614090	Generates 100 kg
NISSAN OF SANTA FE SPRINGS	SANTA FE SPRINGS	33.898345	-118.054437	CAD983649195	Generates 100 kg
OLD DOMINION FREIGHT LINE	MONTEBELLO	33.995842	-118.120356	CAD981439664	Generates 100 kg
OSBORNE MACHINE CO INC	SANTA FE SPRINGS	33.931586	-118.055499	CAD982499295	Generates 100 kg
PAC COAST RECYCL LLC WEINER STE	MONTEBELLO	33.984232	-118.124564	CAR000019489	Generates 100 kg
PALACE CLEANERS	NORWALK	33.919611	-118.07164	CAD981640386	Generates 100 kg
PARKS TRANSMISSION CENTER	NORWALK	33.908276	-118.072512	CAD982336810	Generates 100 kg
PARKSIDE MOTOTS	MONTEBELLO	34.007689	-118.114649	CAD981687528	Generates 100 kg
PEERLESS PUMP DIV OF TBG INC	MONTEBELLO	33.985622	-118.126411	CAD982015547	Generates 100 kg
PEP BOYS MANNY MOE AND JACK THE	SANTA FE SPRINGS	33.970933	-118.066606	CAD983651191	Generates 100 kg
PETROLEUM DELIVERY INC	MONTEBELLO	34.001887	-118.123769	CAD981434665	Generates 100 kg
PICO METAL PRODUCTS INC	SANTA FE SPRINGS	33.938554	-118.067374	CAD008300519	Generates 100 kg
PICO RIVERA PLATING INC	PICO RIVERA	33.970016	-118.097104	CAD008481947	Generates 100 kg
PLASTICS RESEARCH CORP	SANTA FE SPRINGS	33.894964	-118.042989	CAD981574411	Generates 100 kg
POWER BRAKE SVC	SANTA FE SPRINGS	33.961809	-118.060586	CAD983582164	Generates 100 kg
PRECISION MACHINE & AUTO	NORWALK	33.910747	-118.07372	CAD981442569	Generates 100 kg
PRO CHEM CORP	SANTA FE SPRINGS	33.955678	-118.054699	CAD042239467	Generates 100 kg
PROTOTYPE PLASTICS INC	SANTA FE SPRINGS	33.942255	-118.053439	CAD982015554	Generates 100 kg
PROWAY FLEET SERVICE INC	SANTA FE SPRINGS	33.952892	-118.064062	CA0001037621	Generates 100 kg
PUMP ENGINEERING CO	SANTA FE SPRINGS	33.951353	-118.068749	CA0000969378	Generates 100 kg
QUALITY CONTROLLED CLEANING CO	COMMERCE	34.009027	-118.14028	CAD982466294	Generates 100 kg
QUALITY OFFSET PRINTERS	SANTA FE SPRINGS	33.895941	-118.054423	CAD982524472	Generates 100 kg
QUALITY POLISHING	SANTA FE SPRINGS	33.964397	-118.062653	CAD982501280	Generates 100 kg
RADAR ENERGY SERVICES	SANTA FE SPRINGS	33.937138	-118.065185	CAD983609223	Generates 100 kg
RASMUSSEN SCREW PRODUCTS INC	SANTA FE SPRINGS	33.935877	-118.04876	CAD983626763	Generates less t
ROY ALLAN SLURRY SEAL INC	SANTA FE SPRINGS	33.923596	-118.0628	CAR000008623	Generates 100 kg

RCRA Small Generators

Name	City	Latitude	Longitude	EPA ID	Generator Class
RUCKER FLUID POWER	SANTA FE SPRINGS	33.931916	-118.057001	CAD983582651	Generates 100 kg
SALIB MOBIL	PICO RIVERA	33.979956	-118.090201	CAD983648924	Generates 100 kg
SANTA FE CLEANERS	SANTA FE SPRINGS	33.947607	-118.086095	CAD983606419	Generates 100 kg
SANTA FE EQUIPMENT	SANTA FE SPRINGS	33.890813	-118.041631	CAD009868597	Generates 100 kg
SANTA FE NISSAN	SANTA FE SPRINGS	33.902227	-118.062652	CA0000010934	Generates 100 kg
SARAS VW REPAIR	LYNWOOD	33.921756	-118.186419	CAD981436140	Generates 100 kg
SEARS MACHINE COMPANY	SANTA FE SPRINGS	33.931486	-118.055657	CAD981968209	Generates 100 kg
SERVICE CHEMICAL	PICO RIVERA	33.974313	-118.111603	CAD983670498	Generates 100 kg
SHORING ENGINEERING	SANTA FE SPRINGS	33.939539	-118.063566	CAD983637398	Generates 100 kg
SIERRA BULLETS LP	SANTA FE SPRINGS	33.939669	-118.050307	CAD982502577	Generates 100 kg
SIM SHELL	SOUTH GATE	33.930959	-118.179804	CAD981444177	Generates 100 kg
SIR SPEEDY PRINTING	SANTA FE SPRINGS	33.942456	-118.056207	CAD982526030	Generates 100 kg
SIRION PRINTING INK CO	MONTEBELLO	33.981764	-118.121627	CAD981686314	Generates 100 kg
SMEAD MANUFACTURING CO	PICO RIVERA	33.97969	-118.11121	CAD981687197	Generates 100 kg
SMITHKLINE BIO SCIENCE LABS	SANTA FE SPRINGS	33.944884	-118.078915	CAD982525941	Generates 100 kg
SOUTH COAST PETERBILT	PICO RIVERA	33.971743	-118.106445	CAD981453673	Generates 100 kg
SOUTHERN CALIF VALVE	SANTA FE SPRINGS	33.90543	-118.050199	CAD983585035	Generates 100 kg
SOUTHERN CALIFORNIA LUBE EQUIP	SANTA FE SPRINGS	33.924411	-118.054254	CAD983659095	Generates 100 kg
SOUTHERN GRAPHICS	MONTEBELLO	33.99521	-118.118787	CAD982520173	Generates 100 kg
SOUTHWEST MACHINERY CO INC	SANTA FE SPRINGS	33.953233	-118.055674	CAD983590159	Generates 100 kg
SOUTHWEST WIRE CORP	SOUTH GATE	33.940685	-118.174842	CAD981976277	Generates 100 kg
SPARKLES CLEANERS	MONTEBELLO	33.992906	-118.113073	CAD982436024	Generates 100 kg
SPRAY KING AUTO BODY & PAINT	LYNWOOD	33.930587	-118.207071	CAD982012296	Generates 100 kg
SULZER BINGHAM PUMPS INC	SANTA FE SPRINGS	33.951544	-118.067396	CAD982436065	Generates 100 kg
SUN FLEET LEASING	MONTEBELLO	33.980911	-118.126487	CAD983660424	Generates 100 kg
SUNSHINE PLASTICS CORP	MONTEBELLO	33.980965	-118.12206	CAD059787853	Generates 100 kg
SUPERIOR SCREEN PRINTING INC	SANTA FE SPRINGS	33.945584	-118.053194	CAD982014516	Generates 100 kg
T CHEM PRODUCTS INC	SANTA FE SPRINGS	33.956801	-118.065501	CAD051482784	Generates 100 kg
TAURUS CHEMICAL AND CLEANING	SANTA FE SPRINGS	33.953812	-118.055085	CAD981653207	Generates 100 kg
TED ADAMS AUTO RPR	LYNWOOD	33.93089	-118.183397	CAD981443575	Generates 100 kg

RCRA Small Generators

Name	City	Latitude	Longitude	EPA ID	Generator Class
THE LUBRIZOL CORP C O L S C	PICO RIVERA	33.97106	-118.112419	CAR000017954	Generates 100 kg
THRIFTY CLEANERS	MONTEBELLO	34.0109	-118.111432	CAD982437832	Generates 100 kg
TODAYS AUTO BODY & PAINT	WHITTIER	33.961277	-118.06975	CAD983582248	Generates 100 kg
TOP BEAR AUTO CENTER	PICO RIVERA	33.970374	-118.101196	CAR000001362	Generates 100 kg
TOYOTA LIFT OF LOS ANGELES	CITY OF COMMERCE	34.003212	-118.131074	CAD983585720	Generates 100 kg
TRACTOR BARN THE	SANTA FE SPRINGS	33.9443	-118.054331	CAD983649773	Generates 100 kg
TRW PRESSURE SYSTEMS INC	CITY OF COMMERCE	34.00902	-118.154654	CAD981965536	Generates 100 kg
TURBO DISCOUNT AUTO CNTR	SOUTH GATE	33.94303	-118.194366	CAD120883673	Generates 100 kg
TYLER REFRIGERATION	NORWALK	33.893149	-118.057047	CAD084329747	Generates 100 kg
UNITED RIGGERS & ERECTORS	SANTA FE SPRINGS	33.935269	-118.071148	CAD982436057	Generates 100 kg
UNIVERSAL LABEL PRINTERS	SANTA FE SPRINGS	33.949582	-118.066296	CAD982509465	Generates 100 kg
VALVOLINE OIL CO	SANTA FE SPRINGS	33.953839	-118.060964	CAD094019734	Generates 100 kg
VANS EQUIPMENT REPAIR INC	MONTEBELLO	33.997328	-118.123587	CA0000774109	Generates 100 kg
VEHICLE MAINTENANCE MGT INC	PICO RIVERA	33.971647	-118.118856	CAD982516924	Generates 100 kg
VERNOLAS AUTOMOTIVE	NORWALK	33.906901	-118.070681	CAD981671365	Generates 100 kg
VITACHROME GRAPHICS GROUP INC	SANTA FE SPRINGS	33.960556	-118.075826	CAD982462822	Generates 100 kg
WAGNER ELECTRIC CORPORATION	COMMERCE	33.989668	-118.128766	CAD980814495	Generates 100 kg
WASHINGTON AUTOMOTIVE SVC CO	MONTEBELLO	33.99594	-118.123468	CAD982401168	Generates 100 kg
WESTERN PACIFIC FLEET SERVICE	MONTEBELLO	33.978825	-118.117278	CAD981443914	Generates 100 kg
WETMORE CUTTING TOOLS	PICO RIVERA	33.97218	-118.100478	CAD008246308	Generates 100 kg
WINCHESTER TRUCK AND TRAILER	MONTEBELLO	34.004271	-118.113155	CAD983661562	Generates 100 kg
WOLFER PRINTING CO INC	COMMERCE	34.005253	-118.128365	CAD981992621	Generates 100 kg
YELLOW FREIGHT SYSTEM INC STC	SANTA FE SPRINGS	33.939405	-118.069359	CAR000016147	Generates 100 kg
ZEP MANUFACTURING CO	SANTA FE SPRINGS	33.898024	-118.041299	CAR000008524	Generates 100 kg

RCRA Small Generators

Name	City	Latitude	Longitude	EPA ID	Generator Class
RANK = 3					
3 MILE RADIUS					
PCE					
EXPRESS 3 CLEANER	MONTEBELLO	34.034571	-118.092627	CA0000068759	Generates 100 kg

RCRA Transporters

Name	City	Latitude	Longitude	EPA ID
RANK = 1				
3 MILE RADIUS				
DCE				
B & B CERTIFIED DESTRUCTION CO	DOWNEY	33.943007	-118.103134	CAT080032857
BOB ROBINSON	SANTA FE SPRINGS	33.95954	-118.065031	CAD981691074
CONSOLIDATED DSPL SERV	SANTA FE SPRINGS	33.953533	-118.06468	CAD063830988
CONWAY WESTERN EXPRESS	SANTA FE SPRINGS	33.932103	-118.056638	CA0000918607
ENVIRONMENTAL CONTROL SYSTEMS	SANTA FE SPRINGS	33.935015	-118.054385	CAD981428568
HALLIBURTON SERVICES	SANTA FE SPRINGS	33.919644	-118.062865	CAD028765246
IMPERIAL WESTERN SURPLUS COMPAN	SANTA FE SPRINGS	33.941317	-118.070813	CAD063810634
J&M FILTERING & CONSULTING SVC	SANTA FE SPRINGS	33.941717	-118.064587	CAD056421779
LAKEWOOD OIL SERVICE INC	SANTA FE SPRINGS	33.931432	-118.062735	CAD990769085
MARCOR OF CALIFORNIA INC	SANTA FE SPRINGS	33.929613	-118.054982	CAD983571779
MLADEN BUNTICH CONSTRUCTION CO	SANTA FE SPRINGS	33.916787	-118.056103	CAD983669607
PACIFIC ROADWAY INC	SANTA FE SPRINGS	33.916734	-118.041291	CA0000568733
TEXACO INC MTRN NCT-2&NCT-3 LSE	SANTA FE SPRINGS	33.9419	-118.0719	CAD000631424
THRIFTY OIL CO	DOWNEY	33.949161	-118.115097	CAD982361974
TRICO INDUSTRIES SANTA FE SPRIN	SANTA FE SPRINGS	33.936697	-118.050282	CAD983607177
TROJAN BATTERY COMPANY	SANTA FE SPRINGS	33.955266	-118.055948	CAD008274375
TROJAN BATTERY COMPANY	SANTA FE SPRINGS	33.95414	-118.056911	CAT080013030
WESTERN ALLIED SERVICE CO	SANTA FE SPRINGS	33.93527	-118.074859	CAD059238212
YUASA EXIDE INC	SANTA FE SPRINGS	33.957732	-118.066839	CAD982429391
PCE				
A C T T	COMMERCE	34.001981	-118.14897	CAD982434425
ALBERTO M CRUZ	MONTEBELLO	34.026532	-118.141182	CAD981997927

RCRA Transporters

Name	City	Latitude	Longitude	EPA ID
APEX DRUM CO INC	COMMERCE	34.008852	-118.138132	CAT000613398
ARCO PRODUCTS COMPANY	SOUTH GATE	33.952969	-118.163307	CAD000628362
B & B CERTIFIED DESTRUCTION CO	DOWNEY	33.943007	-118.103134	CAT080032857
BAKER CONSULTANTS INC	CITY OF COMMERCE	34.004234	-118.170825	CAD980735138
CAL-PACIFIC OIL & VACUUM INC	COMMERCE	34.011789	-118.162784	CAD000629618
CONTRACTORS CARGO CO	SOUTH GATE	33.926267	-118.168341	CAD005783618
DAVID H FELL & CO, INC	COMMERCE	34.00881	-118.185545	CAD981384332
DEL MAR DISTRIBUTING INC	PICO RIVERA	33.971993	-118.119188	CAD982481921
DILLINGAM CONSTUCTION INC	COMMERCE	33.98281	-118.131869	CAD981425663
FIRESTONE TIRE & RUBBER CO	SOUTH GATE	33.956678	-118.225336	CAD008375776
HUBBS TRUCKING	SOUTH GATE	33.929111	-118.162166	CAD980815500
LA HEALTH SVCS RANCHO LOS AMIGO	DOWNEY	33.927134	-118.156986	CAD030851794
LOS ANGELES CO AGRI COMM	PICO RIVERA	33.971888	-118.106354	CAD000626077
OSHA COMPLIANCE PARTNERS INC	PARAMOUNT	33.904844	-118.176607	CAR000020255
PACIFIC ENERG TRANSPORT INC	PARAMOUNT	33.903601	-118.178413	CAD981571599
SARDO AND SONS WAREHOUSING INC	CITY OF COMMERCE	34.012732	-118.153934	CAD983667783
SOUTHLAND OIL, INC.	COMMERCE	33.979372	-118.162934	CAT080012685
STEPHEN G SINKS ENTERPRISES INC	COMMERCE	33.984047	-118.161438	CAD981686439
TARGET EXPRESS CO INC	MONTEBELLO	33.97726	-118.119666	CAD059246355
THRIFTY OIL CO	DOWNEY	33.949161	-118.115097	CAD982361974
VAN WATERS & ROGERS COMMERCE	COMMERCE	34.002755	-118.162846	CAD020745246
WB EXPRESS INC	BELL GARDENS	33.953562	-118.163111	CAD980585566
WESTERN PETROLEUM INC	PARAMOUNT	33.906034	-118.167885	CAD981685449
TCE				
A C T T	COMMERCE	34.001981	-118.14897	CAD982434425

RCRA Transporters

Name	City	Latitude	Longitude	EPA ID
ARCO PRODUCTS COMPANY	SOUTH GATE	33.952969	-118.163307	CAD000628362
B & B CERTIFIED DESTRUCTION CO	DOWNEY	33.943007	-118.103134	CAT080032857
BAKER CONSULTANTS INC	CITY OF COMMERCE	34.004234	-118.170825	CAD980735138
CONTRACTORS CARGO CO	SOUTH GATE	33.926267	-118.168341	CAD005783618
DAVID H FELL & CO, INC	COMMERCE	34.00881	-118.185545	CAD981384332
DILLINGAM CONSTUCTION INC	COMMERCE	33.98281	-118.131869	CAD981425663
FIRESTONE TIRE & RUBBER CO	SOUTH GATE	33.956678	-118.225336	CAD008375776
HUBBS TRUCKING	SOUTH GATE	33.929111	-118.162166	CAD980815500
LA HEALTH SVCS RANCHO LOS AMIGO	DOWNEY	33.927134	-118.156986	CAD030851794
OSHA COMPLIANCE PARTNERS INC	PARAMOUNT	33.904844	-118.176607	CAR000020255
PACIFIC ENERG TRANSPORT INC	PARAMOUNT	33.903601	-118.178413	CAD981571599
SOUTHLAND OIL, INC.	COMMERCE	33.979372	-118.162934	CAT080012685
STEPHEN G SINKS ENTERPRISES INC	COMMERCE	33.984047	-118.161438	CAD981686439
THRIFTY OIL CO	DOWNEY	33.949161	-118.115097	CAD982361974
VAN WATERS & ROGERS COMMERCE	COMMERCE	34.002755	-118.162846	CAD020745246
WB EXPRESS INC	BELL GARDENS	33.953562	-118.163111	CAD980585566
WESTERN PETROLEUM INC	PARAMOUNT	33.906034	-118.167885	CAD981685449
5 MILE RADIUS				
DCE				
ASK WASTE OIL	WHITTIER	33.952341	-118.029634	CAD982007981
BASE OIL SERVICE	SANTA FE SPRINGS	33.963647	-118.058814	CAD009677808
CAL-AIR INC	WHITTIER	33.970941	-118.043099	CAT080010143
CONTRACTORS CARGO CO	SOUTH GATE	33.926267	-118.168341	CAD005783618
DEL MAR DISTRIBUTING INC	PICO RIVERA	33.971993	-118.119188	CAD982481921
DELTA SYSTEMS	SANTA FE SPRINGS	33.968583	-118.063467	CAD042242891

RCRA Transporters

Name	City	Latitude	Longitude	EPA ID
DILLINGAM CONSTUCTION INC	COMMERCE	33.98281	-118.131869	CAD981425663
HOOD CORPORATION	WHITTIER	33.967301	-118.05932	CAD981419583
HUBBS TRUCKING	SOUTH GATE	33.929111	-118.162166	CAD980815500
LA HEALTH SVCS RANCHO LOS AMIGO	DOWNEY	33.927134	-118.156986	CAD030851794
LIDYOFF MAURICE M	WHITTIER	33.973206	-118.024808	CAD980735385
LOS ANGELES CO AGRI COMM	PICO RIVERA	33.971888	-118.106354	CAD000626077
MCCONNELL & JONES DBA WCC CO	WHITTIER	33.970479	-118.042746	CAT080012875
ROADWEST OIL COMPANY	WHITTIER	33.959523	-118.038468	CAT080029770
TARGET EXPRESS CO INC	MONTEBELLO	33.97726	-118.119666	CAD059246355
WESTERN PETROLEUM INC	PARAMOUNT	33.906034	-118.167885	CAD981685449
WHITTIER DIALYSIS CENTER SUMMIT	WHITTIER	33.943836	-118.009434	CAD982518607
PCE				
BOB ROBINSON	SANTA FE SPRINGS	33.95954	-118.065031	CAD981691074
CONSOLIDATED DSPL SERV	SANTA FE SPRINGS	33.953533	-118.06468	CAD063830988
CONWAY WESTERN EXPRESS	SANTA FE SPRINGS	33.932103	-118.056638	CA0000918607
ENVIRONMENTAL CONTROL SYSTEMS	SANTA FE SPRINGS	33.935015	-118.054385	CAD981428568
HALLIBURTON SERVICES	SANTA FE SPRINGS	33.919644	-118.062865	CAD028765246
IMPERIAL WESTERN SURPLUS COMPAN	SANTA FE SPRINGS	33.941317	-118.070813	CAD063810634
J&M FILTERING & CONSULTING SVC	SANTA FE SPRINGS	33.941717	-118.064587	CAD056421779
LAKEWOOD OIL SERVICE INC	SANTA FE SPRINGS	33.931432	-118.062735	CAD990769085
MARCOR OF CALIFORNIA INC	SANTA FE SPRINGS	33.929613	-118.054982	CAD983571779
MLADEN BUNTICH CONSTRUCTION CO	SANTA FE SPRINGS	33.916787	-118.056103	CAD983669607
PACIFIC ROADWAY INC	SANTA FE SPRINGS	33.916734	-118.041291	CA0000568733
PACIFIC TANK LINE	MONTEBELLO	34.0065	-118.108761	CAD020164505
TEXACO INC MTRN NCT-2&NCT-3 LSE	SANTA FE SPRINGS	33.9419	-118.0719	CAD000631424

RCRA Transporters

Name	City	Latitude	Longitude	EPA ID
TRICO INDUSTRIES SANTA FE SPRIN	SANTA FE SPRINGS	33.936697	-118.050282	CAD983607177
TROJAN BATTERY COMPANY	SANTA FE SPRINGS	33.95414	-118.056911	CAT080013030
TROJAN BATTERY COMPANY	SANTA FE SPRINGS	33.955266	-118.055948	CAD008274375
WESTERN ALLIED SERVICE CO	SANTA FE SPRINGS	33.93527	-118.074859	CAD059238212
YUASA EXIDE INC	SANTA FE SPRINGS	33.957732	-118.066839	CAD982429391
TCE				
ALBERTO M CRUZ	MONTEBELLO	34.026532	-118.141182	CAD981997927
APEX DRUM CO INC	COMMERCE	34.008852	-118.138132	CAT000613398
BOB ROBINSON	SANTA FE SPRINGS	33.95954	-118.065031	CAD981691074
CAL-PACIFIC OIL & VACUUM INC	COMMERCE	34.011789	-118.162784	CAD000629618
CONSOLIDATED DSPL SERV	SANTA FE SPRINGS	33.953533	-118.06468	CAD063830988
CONWAY WESTERN EXPRESS	SANTA FE SPRINGS	33.932103	-118.058638	CA0000918607
DEL MAR DISTRIBUTING INC	PICO RIVERA	33.971993	-118.119188	CAD982481921
ENVIRONMENTAL CONTROL SYSTEMS	SANTA FE SPRINGS	33.935015	-118.054385	CAD981428568
HALLIBURTON SERVICES	SANTA FE SPRINGS	33.919644	-118.062865	CAD028765246
IMPERIAL WESTERN SURPLUS COMPAN	SANTA FE SPRINGS	33.941317	-118.070813	CAD063810634
J&M FILTERING & CONSULTING SVC	SANTA FE SPRINGS	33.941717	-118.064587	CAD056421779
LAKEWOOD OIL SERVICE INC	SANTA FE SPRINGS	33.931432	-118.062735	CAD990769085
LOS ANGELES CO AGRI COMM	PICO RIVERA	33.971888	-118.106354	CAD000626077
MARCOR OF CALIFORNIA INC	SANTA FE SPRINGS	33.929613	-118.054982	CAD983571779
MLADEN BUNTICH CONSTRUCTION CO	SANTA FE SPRINGS	33.916787	-118.056103	CAD983669607
PACIFIC ROADWAY INC	SANTA FE SPRINGS	33.916734	-118.041291	CA0000568733
PACIFIC TANK LINE	MONTEBELLO	34.0065	-118.108761	CAD020164505
SARDO AND SONS WAREHOUSING INC	CITY OF COMMERCE	34.012732	-118.153934	CAD983667783
TARGET EXPRESS CO INC	MONTEBELLO	33.97726	-118.119666	CAD059246355

RCRA Transporters

Name	City	Latitude	Longitude	EPA ID
TEXACO INC MTRN NCT-2&NCT-3 LSE	SANTA FE SPRINGS	33.9419	-118.0719	CAD000631424
TRICO INDUSTRIES SANTA FE SPRIN	SANTA FE SPRINGS	33.936697	-118.050282	CAD983607177
TROJAN BATTERY COMPANY	SANTA FE SPRINGS	33.955266	-118.055948	CAD008274375
TROJAN BATTERY COMPANY	SANTA FE SPRINGS	33.95414	-118.056911	CAT080013030
WESTERN ALLIED SERVICE CO	SANTA FE SPRINGS	33.93527	-118.074859	CAD059238212
YUASA EXIDE INC	SANTA FE SPRINGS	33.957732	-118.066839	CAD982429391

RCRA Transporters

Name	City	Latitude	Longitude	EPA ID
RANK = 2				
3 MILE RADIUS				
DCE				
AMERICAN TRI STAR LIQUID WASTE	SANTA FE SPRINGS	33.902347	-118.035905	CAT000623769
ANGELES CHEM CO INC	SANTA FE SPRINGS	33.958895	-118.061177	CAD063837520
ASHLAND CHEMICAL CO	SANTA FE SPRINGS	33.940098	-118.050509	CAD044061422
BETTERBILT CHEMICALS	SANTA FE SPRINGS	33.949698	-118.083613	CAD981686249
BRANDT CHEMICAL DISPOSAL INC	WHITTIER	33.918381	-118.046931	CAD983645813
CAL VAC	SANTA FE SPRINGS	33.939996	-118.054169	CAD982443319
CALIFORNIA CHEM DSPL	NORWALK	33.920071	-118.09212	CAD980735310
CHEMCENTRAL LOS ANGELES	SANTA FE SPRINGS	33.905072	-118.045612	CAT000612119
CONTINENTAL HEAT TREATING	SANTA FE SPRINGS	33.938781	-118.07189	CAD095631719
DOWELL SCHLUMBERGER INC	DOWNEY	33.928675	-118.111394	CAD081097636
EARTH MANAGEMENT	SANTA FE SPRINGS	33.909315	-118.045852	CAD982512725
EARTH MANAGEMENT CO	SANTA FE SPRINGS	33.909315	-118.045852	CAD982412140
FOREMOST MCKESSON INC CHEM DIV	SANTA FE SPRINGS	33.957639	-118.061068	CAD060395753
GREAT WESTERN CHEMICAL CO	SANTA FE SPRINGS	33.955437	-118.072108	CAD982019135
GREAT WESTERN CHEMICAL CO	SANTA FE SPRINGS	33.949417	-118.069497	CAD982518268
HAZARDOUS WASTE TRANS SVC INC	SANTA FE SPRINGS	33.923456	-118.056991	CAD981446156
HTS INC	SANTA FE SPRINGS	33.923456	-118.056991	CAR000007658
LANKFORD CHARLES H TRUCKING	WHITTIER	33.927971	-118.039349	CAD980675631
NORWALK DRUM INC	NORWALK	33.921195	-118.099049	CAD981422140
OILFIELDS TRUCKING COMPANY	SANTA FE SPRINGS	33.925332	-118.056961	CAT000603720
PEAT MANUFACTURING COMPANY	NORWALK	33.925499	-118.104271	CAD057329039
PHIBRO TECH INC	SANTA FE SPRINGS	33.95954	-118.065031	CAD008488025

RCRA Transporters

Name	City	Latitude	Longitude	EPA ID
RAAB VACUUM TRUCK SERVICE INC	SANTA FE SPRINGS	33.931618	-118.068344	CAD982494668
RICARDO D TADEO WASTE OIL SERVI	BELLFLOWER	33.902842	-118.112866	CAD981634363
RIOS CHEMICAL DISPOSAL INC	SANTA FE SPRINGS	33.953406	-118.064807	CAD000628024
RITCHSON ROLL-OFF SERVICE	DOWNEY	33.924239	-118.111996	CAD981436280
ROBERTS LIQUID DISPOSAL	SANTA FE SPRINGS	33.904083	-118.045591	CAT080012677
SPACE AGE CHEMICALS INC	SANTA FE SPRINGS	33.953812	-118.055085	CAD020154076
TOXO SPRAY DUST INC	SANTA FE SPRINGS	33.948941	-118.058032	CAD008495053
WASTE ENVIRONMENTAL SERVICES AN	SANTA FE SPRINGS	33.938491	-118.050495	CAD983668989
WHITTIER DRUM & VACUUM	NORWALK	33.92872	-118.078502	CAD000626218
PCE				
A G TRANSPORT	PARAMOUNT	33.906491	-118.167889	CAD981997901
AIRWAY TRUCKING CO	MONTEBELLO	33.979053	-118.118967	CAD070203500
ALCO TRANSP CO	MONTEBELLO	33.979076	-118.11895	CAD005858980
AMVAC CHEM CORP	COMMERCE	34.009835	-118.187943	CAD056446388
BORDEN CHEM PRINTING INK	MONTEBELLO	34.031235	-118.117696	CAD990662546
BULK FREIGHTWAYS	SOUTH GATE	33.957304	-118.178657	CAD027896208
CALIFORNIA CHEM DSPL	NORWALK	33.920071	-118.09212	CAD980735310
CARGO FREIGHT TRANSPORTATION	PARAMOUNT	33.904142	-118.176457	CAR000006981
DIVERSIFIED DEBRIS REMOVAL SVC	DOWNEY	33.951087	-118.130933	CAD980814677
DOWELL SCHLUMBERGER INC	DOWNEY	33.928675	-118.111394	CAD081097636
DSL TRANSPORTATION	SOUTH GATE	33.957199	-118.227445	CAD983640376
HAUL A WAY RUBBISH SERVICE CO I	MONTEBELLO	33.991748	-118.12251	CAT080014350
KEY DISPOSAL INC	MONTEBELLO	33.993196	-118.12225	CAD982040024
KING LIQUID INC.	DOWNEY	33.935972	-118.154003	CAD000063248
L & B TRUCKING	SOUTH GATE	33.941209	-118.178681	CAD071902100

RCRA Transporters

Name	City	Latitude	Longitude	EPA ID
L G L TRANSPORTATION	DOWNEY	33.908039	-118.144973	CAT080029622
LAIDLAW WASTE SYSTEMS	COMMERCE	34.010857	-118.191056	CAD076242064
LATHROP TRUCKING CO INC	BELLFLOWER	33.909143	-118.138939	CAD982006991
LEASEWAY BULK SERVICES INC	SOUTH GATE	33.957195	-118.178663	CAD009864679
LILLY INDUSTRIAL COATINGS INC	MONTEBELLO	33.980594	-118.124425	CAD008335366
LOUIS ALARCON WASTE OIL	PICO RIVERA	34.014262	-118.073779	CAD981400617
MASTERS HAZARDOUS WASTE	PICO RIVERA	34.010589	-118.072299	CAD982469868
METROPOLITAN WASTE DSPL INC	MONTEBELLO	33.999824	-118.120991	CAD045553393
NORWALK DRUM INC	NORWALK	33.921195	-118.099049	CAD981422140
PACIFIC BELL	MONTEBELLO	34.018805	-118.112517	CAD980798250
PACIFIC BELL	MONTEBELLO	34.016644	-118.138002	CAT080023146
PACIFIC BELL	SOUTH GATE	33.950359	-118.21656	CAD980665699
PACIFIC BELL	MONTEBELLO	33.981847	-118.129326	CAT080023138
PACIFIC BELL	COMMERCE	33.995956	-118.132568	CAT080022734
PACIFIC BELL	DOWNEY	33.941374	-118.130931	CAT080018690
PACIFIC BELL	BELL	33.9733	-118.1867	CAT080022585
PEAT MANUFACTURING COMPANY	NORWALK	33.925499	-118.104271	CAD057329039
RITCHSON ROLL-OFF SERVICE	DOWNEY	33.924239	-118.111996	CAD981436280
S ROSE COOPERAGE CO CONSLD DRUM	MONTEBELLO	33.981191	-118.125806	CAD042242081
SERV-WEL DISPOSAL SERVICE	MONTEBELLO	34.008226	-118.098656	CAD045522976
SMISER FREIGHT SERVICE	SOUTH GATE	33.955083	-118.182711	CAD053878195
STAR CLEANERS	DOWNEY	33.934419	-118.1425	CAD981634173
TALCO ASBESTOS REMOVAL	COMMERCE	34.011789	-118.162784	CAD982480857
TECHNICOS AR	BELL GARDENS	33.959762	-118.16376	CAD982000515
TOOMBS DUMP TRUCK SVC IN	LYNWOOD	33.9372	-118.215945	CAD982006769

RCRA Transporters

Name	City	Latitude	Longitude	EPA ID
TCE				
A G TRANSPORT	PARAMOUNT	33.906491	-118.167889	CAD981997901
BULK FREIGHTWAYS	SOUTH GATE	33.957304	-118.178657	CAD027896208
CALIFORNIA CHEM DSPL	NORWALK	33.920071	-118.09212	CAD980735310
CARGO FREIGHT TRANSPORTATION	PARAMOUNT	33.904142	-118.176457	CAR000006981
DIVERSIFIED DEBRIS REMOVAL SVC	DOWNEY	33.951087	-118.130933	CAD980814677
DOWELL SCHLUMBERGER INC	DOWNEY	33.928675	-118.111394	CAD081097636
H & H PLASTICS COMPANY INC	PARAMOUNT	33.896384	-118.164441	CAD008353021
KING LIQUID INC.	DOWNEY	33.935972	-118.154003	CAD000063248
L G L TRANSPORTATION	DOWNEY	33.908039	-118.144973	CAT080029622
LATHROP TRUCKING CO INC	BELLFLOWER	33.909143	-118.138939	CAD982006991
LEASEWAY BULK SERVICES INC	SOUTH GATE	33.957195	-118.178663	CAD009864679
NORWALK DRUM INC	NORWALK	33.921195	-118.099049	CAD981422140
PACIFIC BELL	PARAMOUNT	33.890814	-118.159137	CAT080018823
PACIFIC BELL	DOWNEY	33.941374	-118.130931	CAT080018690
PACIFIC BELL	PARAMOUNT	33.89012	-118.170808	CAT080028582
PACIFIC BELL	BELL	33.9733	-118.1867	CAT080022585
PACIFIC BELL	MONTEBELLO	33.981847	-118.129326	CAT080023138
PACIFIC BELL	SOUTH GATE	33.950359	-118.21656	CAD980665699
PEAT MANUFACTURING COMPANY	NORWALK	33.925499	-118.104271	CAD057329039
REYNOLDS BILL TRUCKING	NORWALK	33.898147	-118.106798	CAD980735484
RICARDO D TADEO WASTE OIL SERVI	BELLFLOWER	33.902842	-118.112866	CAD981634363
RITCHSON ROLL-OFF SERVICE	DOWNEY	33.924239	-118.111996	CAD981436280
SMISER FREIGHT SERVICE	SOUTH GATE	33.955083	-118.182711	CAD053878195
STAR CLEANERS	DOWNEY	33.934419	-118.1425	CAD981634173

RCRA Transporters

Name	City	Latitude	Longitude	EPA ID
TECHNICOS AR	BELL GARDENS	33.959762	-118.16376	CAD982000515
5 MILE RADIUS				
DCE				
A G TRANSPORT	PARAMOUNT	33.906491	-118.167889	CAD981997901
AIRWAY TRUCKING CO	MONTEBELLO	33.979053	-118.118967	CAD070203500
ALCO TRANSP CO	MONTEBELLO	33.979076	-118.11895	CAD005858980
CANEPA TRUCKING	PICO RIVERA	33.964086	-118.111801	CAD980585509
CERTIFIED ENVIRONMENTAL SERVICE	WHITTIER	33.922366	-118.028098	CA0000039750
CHAMBERS RECYCLE	WHITTIER	33.918723	-118.024309	CAD980880637
COUSINS WASTE OIL	WHITTIER	33.927309	-118.001743	CAT080033400
DIVERSIFIED DEBRIS REMOVAL SVC	DOWNEY	33.951087	-118.130933	CAD980814677
HARD CHROME PLATING INC	WHITTIER	33.972653	-118.044884	CAD008496127
HAUL A WAY RUBBISH SERVICE CO I	MONTEBELLO	33.991748	-118.12251	CAT080014350
KING LIQUID INC.	DOWNEY	33.935972	-118.154003	CAD000063248
L G L TRANSPORTATION	DOWNEY	33.908039	-118.144973	CAT080029622
LATHROP TRUCKING CO INC	BELLFLOWER	33.909143	-118.138939	CAD982006991
LILLY INDUSTRIAL COATINGS INC	MONTEBELLO	33.980594	-118.124425	CAD008335366
OMEGA CHEMICAL SITE PRP ORG GP	WHITTIER	33.970479	-118.042746	CAD042245001
PACIFIC BELL	WHITTIER	33.96476	-118.034825	CAD980883854
PACIFIC BELL	DOWNEY	33.941374	-118.130931	CAT080018690
PACIFIC BELL	MONTEBELLO	33.981847	-118.129326	CAT080023138
PACIFIC HAZARDOUS PUMPING	WHITTIER	33.922366	-118.028098	CAD982416398
RADIOGRAPHIC IMAGING	PICO RIVERA	33.968506	-118.095131	CAD983622481
S ROSE COOPERAGE CO CONSLD DRUM	MONTEBELLO	33.981191	-118.125806	CAD042242081
STAR CLEANERS	DOWNEY	33.934419	-118.1425	CAD981634173

RCRA Transporters

Name	City	Latitude	Longitude	EPA ID
PCE				
ANGELES CHEM CO INC	SANTA FE SPRINGS	33.958895	-118.061177	CAD063837520
ARTS DISPOSAL SVC INC	MONTEBELLO	34.006344	-118.095591	CAD057335333
ASHLAND CHEMICAL CO	SANTA FE SPRINGS	33.940098	-118.050509	CAD044061422
BETTERBILT CHEMICALS	SANTA FE SPRINGS	33.949698	-118.083613	CAD981686249
BRANDT CHEMICAL DISPOSAL INC	WHITTIER	33.918381	-118.046931	CAD983645813
CAL VAC	SANTA FE SPRINGS	33.939996	-118.054169	CAD982443319
CANEPA TRUCKING	PICO RIVERA	33.964086	-118.111801	CAD980585509
CHEMCENTRAL LOS ANGELES	SANTA FE SPRINGS	33.905072	-118.045612	CAT000612119
CONTINENTAL HEAT TREATING	SANTA FE SPRINGS	33.938781	-118.07189	CAD095631719
EARTH MANAGEMENT	SANTA FE SPRINGS	33.909315	-118.045852	CAD982512725
EARTH MANAGEMENT CO	SANTA FE SPRINGS	33.909315	-118.045852	CAD982412140
FOREMOST MCKESSON INC CHEM DIV	SANTA FE SPRINGS	33.957639	-118.061068	CAD060395753
GREAT WESTERN CHEMICAL CO	SANTA FE SPRINGS	33.955437	-118.072108	CAD982019135
GREAT WESTERN CHEMICAL CO	SANTA FE SPRINGS	33.949417	-118.069497	CAD982518268
HAZARDOUS WASTE TRANS SVC INC	SANTA FE SPRINGS	33.923456	-118.056991	CAD981446156
HTS INC	SANTA FE SPRINGS	33.923456	-118.056991	CAR000007658
OILFIELDS TRUCKING COMPANY	SANTA FE SPRINGS	33.925332	-118.056961	CAT000603720
P M TRUCKING	SOUTH GATE	33.933763	-118.180048	CAD982469926
PHIBRO TECH INC	SANTA FE SPRINGS	33.95954	-118.065031	CAD008488025
RAAB VACUUM TRUCK SERVICE INC	SANTA FE SPRINGS	33.931618	-118.068344	CAD982494668
RADIOGRAPHIC IMAGING	PICO RIVERA	33.968506	-118.095131	CAD983622481
RIOS CHEMICAL DISPOSAL INC	SANTA FE SPRINGS	33.953406	-118.064807	CAD000628024
ROBERTS LIQUID DISPOSAL	SANTA FE SPRINGS	33.904083	-118.045591	CAT080012677
RUBBISH HAULERS INC	MONTEBELLO	34.006343	-118.09559	CAD046435137

RCRA Transporters

Name	City	Latitude	Longitude	EPA ID
S O S WASTE MGMT INC	PICO RIVERA	34.002043	-118.088795	CAD983629049
SPACE AGE CHEMICALS INC	SANTA FE SPRINGS	33.953812	-118.055085	CAD020154076
TOXO SPRAY DUST INC	SANTA FE SPRINGS	33.948941	-118.058032	CAD008495053
WASTE ENVIRONMENTAL SERVICES AN	SANTA FE SPRINGS	33.938491	-118.050495	CAD983668989
WHITTIER DRUM & VACUUM	NORWALK	33.92872	-118.078502	CAD000626218
TCE				
AIRWAY TRUCKING CO	MONTEBELLO	33.979053	-118.118967	CAD070203500
ALCO TRANSP CO	MONTEBELLO	33.979076	-118.11895	CAD005858980
AMVAC CHEM CORP	COMMERCE	34.009835	-118.187943	CAD056446388
ANGELES CHEM CO INC	SANTA FE SPRINGS	33.958895	-118.061177	CAD063837520
ASHLAND CHEMICAL CO	SANTA FE SPRINGS	33.940098	-118.050509	CAD044061422
BETTERBILT CHEMICALS	SANTA FE SPRINGS	33.949698	-118.083613	CAD981686249
BRANDT CHEMICAL DISPOSAL INC	WHITTIER	33.918381	-118.046931	CAD983645813
CAL VAC	SANTA FE SPRINGS	33.939996	-118.054169	CAD982443319
CANEPA TRUCKING	PICO RIVERA	33.964086	-118.111801	CAD980585509
CHEMCENTRAL LOS ANGELES	SANTA FE SPRINGS	33.905072	-118.045612	CAT000612119
CONTINENTAL HEAT TREATING	SANTA FE SPRINGS	33.938781	-118.07189	CAD095631719
DSL TRANSPORTATION	SOUTH GATE	33.957199	-118.227445	CAD983640376
EARTH MANAGEMENT	SANTA FE SPRINGS	33.909315	-118.045852	CAD982512725
EARTH MANAGEMENT CO	SANTA FE SPRINGS	33.909315	-118.045852	CAD982412140
FOREMOST MCKESSON INC CHEM DIV	SANTA FE SPRINGS	33.957639	-118.061068	CAD060395753
G I WASTE OIL	WHITTIER	33.894961	-118.043118	CAD981655269
GREAT WESTERN CHEMICAL CO	SANTA FE SPRINGS	33.955437	-118.072108	CAD982019135
GREAT WESTERN CHEMICAL CO	SANTA FE SPRINGS	33.949417	-118.069497	CAD982518268
HAUL A WAY RUBBISH SERVICE CO I	MONTEBELLO	33.991748	-118.12251	CAT080014350

RCRA Transporters

Name	City	Latitude	Longitude	EPA ID
HAZARDOUS WASTE TRANS SVC INC	SANTA FE SPRINGS	33.923456	-118.056991	CAD981446156
HTS INC	SANTA FE SPRINGS	33.923456	-118.056991	CAR000007658
KEY DISPOSAL INC	MONTEBELLO	33.993196	-118.12225	CAD982040024
L & B TRUCKING	SOUTH GATE	33.941209	-118.178681	CAD071902100
LAIDLAW WASTE SYSTEMS	COMMERCE	34.010857	-118.191056	CAD076242064
LILLY INDUSTRIAL COATINGS INC	MONTEBELLO	33.980594	-118.124425	CAD008335366
METROPOLITAN WASTE DSPL INC	MONTEBELLO	33.999824	-118.120991	CAD045553393
OILFIELDS TRUCKING COMPANY	SANTA FE SPRINGS	33.925332	-118.056961	CAT000603720
P M TRUCKING	SOUTH GATE	33.933763	-118.180048	CAD982469926
PACIFIC BELL	MONTEBELLO	34.016644	-118.138002	CAT080023146
PACIFIC BELL	COMMERCE	33.995956	-118.132568	CAT080022734
PACIFIC BELL	MONTEBELLO	34.018805	-118.112517	CAD980798250
PHIBRO TECH INC	SANTA FE SPRINGS	33.95954	-118.065031	CAD008488025
RAAB VACUUM TRUCK SERVICE INC	SANTA FE SPRINGS	33.931618	-118.068344	CAD982494668
RADIOGRAPHIC IMAGING	PICO RIVERA	33.968506	-118.095131	CAD983622481
RIOS CHEMICAL DISPOSAL INC	SANTA FE SPRINGS	33.953406	-118.064807	CAD000628024
ROBERTS LIQUID DISPOSAL	SANTA FE SPRINGS	33.904083	-118.045591	CAT080012677
S ROSE COOPERAGE CO CONSLD DRUM	MONTEBELLO	33.981191	-118.125806	CAD042242081
SPACE AGE CHEMICALS INC	SANTA FE SPRINGS	33.953812	-118.055085	CAD020154076
TALCO ASBESTOS REMOVAL	COMMERCE	34.011789	-118.162784	CAD982480857
TOXO SPRAY DUST INC	SANTA FE SPRINGS	33.948941	-118.058032	CAD008495053
WASTE ENVIRONMENTAL SERVICES AN	SANTA FE SPRINGS	33.938491	-118.050495	CAD983668989
WHITTIER DRUM & VACUUM	NORWALK	33.92872	-118.078502	CAD000626218

RCRA TSD

Name	City	Latitude	Longitude	EPA ID	Offsite Waste Received	Land Disposal	Incinerator	Storage Treatment
RANK = 2								
3 MILE RADIUS								
PCE								
SARDO AND SONS WAREHOUSING IN	CITY OF COMMERCE	34.012732	-118.153934	CAD983667783	3	N	N	N
5 MILE RADIUS								
TCE								
SARDO AND SONS WAREHOUSING IN	CITY OF COMMERCE	34.012732	-118.153934	CAD983667783	3	N	N	N

RCRA TSD CORRACTS

Name	City	Latitude	Longitude	EPA ID	Offsite Waste Received	Land Disposal	Incinerator	Storage Treatment
RANK = 1								
3 MILE RADIUS								
DCE								
UNITED STATES PRINTING INK CORP	SANTA FE SPRINGS	33.899897	-118.038285	CAD083822346	3	N	N	N
PCE								
GROW GROUP INC CONSUMER PROD	CITY OF COMMERCE	33.995146	-118.135118	CAD085393080	3	N	N	Y
LOS ANGELES CO AGRI COMM	PICO RIVERA	33.971888	-118.106354	CAD000626077	3	N	N	Y
5 MILE RADIUS								
DCE								
LOS ANGELES CO AGRI COMM	PICO RIVERA	33.971888	-118.106354	CAD000626077	3	N	N	Y
TCE								
GROW GROUP INC CONSUMER PROD	CITY OF COMMERCE	33.995146	-118.135118	CAD085393080	3	N	N	Y
LOS ANGELES CO AGRI COMM	PICO RIVERA	33.971888	-118.106354	CAD000626077	3	N	N	Y

RCRA TSD CORRACTS

Name	City	Latitude	Longitude	EPA ID	Offsite Waste Received	Land Disposal	Incinerator	Storage Treatment
RANK = 2								
3 MILE RADIUS								
DCE								
FOREMOST MCKESSON INC CHEM DI	SANTA FE SPRINGS	33.957639	-118.061068	CAD060395753	3	N	N	N
PHIBRO TECH INC	SANTA FE SPRINGS	33.95954	-118.065031	CAD008488025	3	N	N	Y
PCE								
AMVAC CHEM CORP	COMMERCE	34.009835	-118.187943	CAD056446388	3	N	N	Y
GEORGIA PACIFIC CORP	MONTEBELLO	34.001672	-118.123674	CAD009380890	3	N	N	Y
GMC-GM ASSEMBLY DIV SOUTH GATE	SOUTH GATE	33.946115	-118.222114	CAD008295719	3	N	N	N
LAIDLAW WASTE SYSTEMS	COMMERCE	34.010857	-118.191056	CAD076242064	3	N	N	N
TCE								
GMC-GM ASSEMBLY DIV SOUTH GATE	SOUTH GATE	33.946115	-118.222114	CAD008295719	3	N	N	N
5 MILE RADIUS								
DCE								
OMEGA CHEMICAL SITE PRP ORG GP	WHITTIER	33.970479	-118.042746	CAD042245001	3	N	N	Y
PCE								
FOREMOST MCKESSON INC CHEM DI	SANTA FE SPRINGS	33.957639	-118.061068	CAD060395753	3	N	N	N
PHIBRO TECH INC	SANTA FE SPRINGS	33.95954	-118.065031	CAD008488025	3	N	N	Y
TCE								
AMVAC CHEM CORP	COMMERCE	34.009835	-118.187943	CAD056446388	3	N	N	Y
FOREMOST MCKESSON INC CHEM DI	SANTA FE SPRINGS	33.957639	-118.061068	CAD060395753	3	N	N	N
GEORGIA PACIFIC CORP	MONTEBELLO	34.001672	-118.123674	CAD009380890	3	N	N	Y
LAIDLAW WASTE SYSTEMS	COMMERCE	34.010857	-118.191056	CAD076242064	3	N	N	N
PHIBRO TECH INC	SANTA FE SPRINGS	33.95954	-118.065031	CAD008488025	3	N	N	Y

RCRA TSD CORRACTS

Name	City	Latitude	Longitude	EPA ID	Offsite Waste Received	Land Disposal	Incinerator	Storage Treatment
RANK = 3								
3 MILE RADIUS								
DCE								
ASHLAND CHEMICAL CO	SANTA FE SPRINGS	33.940098	-118.050509	CAD044061422	3	N	N	Y
DIVERSEY CORP	SANTA FE SPRINGS	33.958404	-118.065211	CAD046455747	3	N	N	N
PCE								
VAN WATERS & ROGERS COMMERCE	COMMERCE	34.002755	-118.162846	CAD020745246	3	N	N	Y
TCE								
VAN WATERS & ROGERS COMMERCE	COMMERCE	34.002755	-118.162846	CAD020745246	3	N	N	Y
5 MILE RADIUS								
PCE								
ASHLAND CHEMICAL CO	SANTA FE SPRINGS	33.940098	-118.050509	CAD044061422	3	N	N	Y
DIVERSEY CORP	SANTA FE SPRINGS	33.958404	-118.065211	CAD046455747	3	N	N	N
TCE								
ASHLAND CHEMICAL CO	SANTA FE SPRINGS	33.940098	-118.050509	CAD044061422	3	N	N	Y
DIVERSEY CORP	SANTA FE SPRINGS	33.958404	-118.065211	CAD046455747	3	N	N	N

RCRA Violators

Name/City	Latitude/ Longitude	EPA ID	Violation Type	Violation Date	Action Date	Penalty Assessed	Penalty Settlement
RANK = 1							
3 MILE RADIUS							
DCE							
ACCURIDE INTERNATIONAL INC SANTA FE SPRINGS	33.919569 -118.054358	CAD009693441	TSD--CLOSURE/PO	AUGUST 4, 1987	AUGUST 4, 1987	NOT REPORT	NOT REPORT
AMERICAN MALL WELL ENVELOPE CO SANTA FE SPRINGS	33.9069 -118.047312	CAD094441276	GENERATOR--OTH	DECEMBER 9, 1985	DECEMBER 13, 198	NOT REPORT	NOT REPORT
B & B CERTIFIED DESTRUCTION CO DOWNEY	33.943007 -118.103134	CAT080032857	GENERATOR--OTH	AUGUST 27, 1985	SEPTEMBER 3, 198	NOT REPORT	NOT REPORT
PHIBRO TECH INC SANTA FE SPRINGS	33.95954 -118.065031	CAD008488025	TSD--GROUNDWA	JUNE 23, 1993	MARCH 26, 1987	NOT REPORT	NOT REPORT
PMC SPECIALTIES GRP DIV PMC INC SANTA FE SPRINGS	33.946016 -118.058984	CAD030865422	GENERATOR--OTH	FEBRUARY 7, 1985	FEBRUARY 22, 198	NOT REPORT	NOT REPORT
PCE							
ANADITE INC SOUTH GATE	33.9324 -118.166342	CAD008286551	GENERATOR--OTH	DECEMBER 22, 199	SEPTEMBER 28, 19	NOT REPORT	NOT REPORT
B & B CERTIFIED DESTRUCTION CO DOWNEY	33.943007 -118.103134	CAT080032857	GENERATOR--OTH	AUGUST 27, 1985	SEPTEMBER 3, 198	NOT REPORT	NOT REPORT
CARRIER CORP MONTEBELLO	33.993849 -118.121674	CAD051466134	GENERATOR--OTH	JULY 6, 1994	AUGUST 11, 1994	1200	1000
DAVID H FELL & CO, INC COMMERCE	34.00881 -118.185545	CAD981384332	TRANSPORTER--A	NOVEMBER 9, 1989	DECEMBER 13, 198	NOT REPORT	NOT REPORT
DELUXE PACKAGES SOUTH GATE	33.952528 -118.182019	CAD047420385	GENERATOR--OTH	SEPTEMBER 12, 19	OCTOBER 1, 1991	NOT REPORT	NOT REPORT
GEORGIA PACIFIC CORP MONTEBELLO	34.001672 -118.123674	CAD009380890	TSD--FINANCIAL R	SEPTEMBER 20, 19	OCTOBER 17, 1988	NOT REPORT	NOT REPORT
LILLY INDUSTRIAL COATINGS INC MONTEBELLO	33.980594 -118.124425	CAD008335366	GENERATOR--LAN	OCTOBER 2, 1992	JANUARY 29, 1993	68400	NOT REPORT
LILLY INDUSTRIES INC SOUTH GATE	33.94179 -118.167674	CAD000096305	GENERATOR--OTH	MAY 6, 1992	SEPTEMBER 2, 198	NOT REPORT	NOT REPORT

RCRA Violators

Name/City	Latitude/ Longitude	EPA ID	Violation Type	Violation Date	Action Date	Penalty Assessed	Penalty Settlement
LOS ANGELES CO AGRI COMM PICO RIVERA	33.971888 -118.106354	CAD000626077	TSD--FINANCIAL R	DECEMBER 27, 198	DECEMBER 27, 198	NOT REPORT	NOT REPORT
UNITED STATES CAN COMPANY COMMERCE	34.01729 -118.149501	CAT000624718	GENERATOR--OTH	DECEMBER 26, 198	SEPTEMBER 19, 19	NOT REPORT	NOT REPORT
TCE							
ANADITE INC SOUTH GATE	33.9324 -118.166342	CAD008286551	GENERATOR--OTH	DECEMBER 22, 199	SEPTEMBER 28, 19	NOT REPORT	NOT REPORT
B & B CERTIFIED DESTRUCTION CO DOWNEY	33.943007 -118.103134	CAT080032857	GENERATOR--OTH	AUGUST 27, 1985	SEPTEMBER 3, 198	NOT REPORT	NOT REPORT
DAVID H FELL & CO, INC COMMERCE	34.00881 -118.185545	CAD981384332	TRANSPORTER--A	NOVEMBER 9, 1989	DECEMBER 13, 198	NOT REPORT	NOT REPORT
DELUXE PACKAGES SOUTH GATE	33.952528 -118.182019	CAD047420385	GENERATOR--OTH	SEPTEMBER 12, 19	OCTOBER 1, 1991	NOT REPORT	NOT REPORT
5 MILE RADIUS							
BCE							
ANADITE INC SOUTH GATE	33.9324 -118.166342	CAD008286551	GENERATOR--OTH	DECEMBER 22, 199	SEPTEMBER 28, 19	NOT REPORT	NOT REPORT
LILLY INDUSTRIAL COATINGS INC MONTEBELLO	33.980594 -118.124425	CAD008335366	GENERATOR--LAN	OCTOBER 2, 1992	JANUARY 29, 1993	68400	NOT REPORT
LOS ANGELES CO AGRI COMM PICO RIVERA	33.971888 -118.106354	CAD000626077	TSD--FINANCIAL R	DECEMBER 27, 198	DECEMBER 27, 198	NOT REPORT	NOT REPORT
PCE							
ACCURIDE INTERNATIONAL INC SANTA FE SPRINGS	33.919569 -118.054358	CAD009693441	TSD--CLOSURE/PO	AUGUST 4, 1987	AUGUST 4, 1987	NOT REPORT	NOT REPORT
AMERICAN MALL WELL ENVELOPE CO SANTA FE SPRINGS	33.9069 -118.047312	CAD094441276	GENERATOR--OTH	DECEMBER 9, 1985	DECEMBER 13, 198	NOT REPORT	NOT REPORT
PHIBRO TECH INC SANTA FE SPRINGS	33.95954 -118.065031	CAD008488025	TSD--GROUNDWA	JUNE 23, 1993	MARCH 26, 1987	NOT REPORT	NOT REPORT
PMC SPECIALTIES GRP DIV PMC INC SANTA FE SPRINGS	33.946016 -118.058984	CAD030865422	GENERATOR--OTH	FEBRUARY 7, 1985	FEBRUARY 22, 198	NOT REPORT	NOT REPORT

RCRA Violators

Name/City	Latitude/ Longitude	EPA ID	Violation Type	Violation Date	Action Date	Penalty Assessed	Penalty Settlement
TCE							
ACCURIDE INTERNATIONAL INC SANTA FE SPRINGS	33.919569 -118.054358	CAD009693441	TSD--CLOSURE/PO	AUGUST 4, 1987	AUGUST 4, 1987	NOT REPORT	NOT REPORT
AMERICAN MALL WELL ENVELOPE CO SANTA FE SPRINGS	33.9069 -118.047312	CAD094441276	GENERATOR--OTH	DECEMBER 9, 1985	DECEMBER 13, 198	NOT REPORT	NOT REPORT
CARRIER CORP MONTEBELLO	33.993849 -118.121674	CAD051466134	GENERATOR--OTH	JULY 6, 1994	AUGUST 11, 1994	1200	1000
GEORGIA PACIFIC CORP MONTEBELLO	34.001672 -118.123674	CAD009380890	TSD--FINANCIAL R	SEPTEMBER 20, 19	OCTOBER 17, 1988	NOT REPORT	NOT REPORT
LILLY INDUSTRIAL COATINGS INC MONTEBELLO	33.980594 -118.124425	CAD008335366	GENERATOR--LAN	OCTOBER 2, 1992	JANUARY 29, 1993	68400	NOT REPORT
LILLY INDUSTRIES INC SOUTH GATE	33.94179 -118.167674	CAD000096305	GENERATOR--OTH	MAY 6, 1992	SEPTEMBER 2, 198	NOT REPORT	NOT REPORT
LOS ANGELES CO AGRI COMM PICO RIVERA	33.971888 -118.106354	CAD000626077	TSD--FINANCIAL R	DECEMBER 27, 198	DECEMBER 27, 198	NOT REPORT	NOT REPORT
PHIBRO TECH INC SANTA FE SPRINGS	33.95954 -118.065031	CAD008488025	TSD--GROUNDWA	JUNE 23, 1993	MARCH 26, 1987	NOT REPORT	NOT REPORT
PMC SPECIALTIES GRP DIV PMC INC SANTA FE SPRINGS	33.946016 -118.058984	CAD030865422	GENERATOR--OTH	FEBRUARY 7, 1985	FEBRUARY 22, 198	NOT REPORT	NOT REPORT
UNITED STATES CAN COMPANY COMMERCE	34.01729 -118.149501	CAT000624718	GENERATOR--OTH	DECEMBER 26, 198	SEPTEMBER 19, 19	NOT REPORT	NOT REPORT

RCRA Violators

Name/City	Latitude/ Longitude	EPA ID	Violation Type	Violation Date	Action Date	Penalty Assessed	Penalty Settlement
RANK = 2							
3 MILE RADIUS							
DCE							
FOREMOST MCKESSON INC CHEM DI SANTA FE SPRINGS	33.957639 -118.061068	CAD060395753	TSD--OTHER REQU	NOVEMBER 28, 198	AUGUST 5, 1988	NOT REPORT	NOT REPORT
GOLDEN WEST REFINING CO SANTA FE SPRINGS	33.909701 -118.042885	CAD051485043	GENERATOR--LAN	OCTOBER 24, 1990	DECEMBER 7, 1990	NOT REPORT	NOT REPORT
N O RING CORP NATIONAL O RING DOWNEY	33.93295 -118.129723	CAD008301947	GENERATOR--OTH	MAY 5, 1994	MAY 16, 1994	6450	4000
POWERINE OIL CO SANTA FE SPRINGS	33.931618 -118.068344	CAD008383291	GENERATOR--OTH	JULY 30, 1990	OCTOBER 10, 1990	NOT REPORT	NOT REPORT
TROJAN BATTERY COMPANY SANTA FE SPRINGS	33.95414 -118.056911	CAT080013030	GENERATOR--OTH	SEPTEMBER 11, 19	SEPTEMBER 29, 19	NOT REPORT	NOT REPORT
PCE							
AMVAC CHEM CORP COMMERCE	34.009835 -118.187943	CAD056446388	TSD--OTHER REQU	JANUARY 22, 1993	JANUARY 18, 1989	NOT REPORT	NOT REPORT
CHACON CHEMICAL CORP CITY OF COMMERCE	33.992434 -118.134702	CAD052259165	GENERATOR--OTH	NOVEMBER 5, 1985	NOVEMBER 18, 198	NOT REPORT	NOT REPORT
CHEM COATINGS CORP PICO RIVERA	33.984396 -118.108767	CAD008355968	GENERATOR--OTH	AUGUST 6, 1990	NOVEMBER 28, 199	NOT REPORT	NOT REPORT
ICI PAINTS SINCLAIR CITY OF COMMERCE	33.978833 -118.142541	CAD981966054	GENERATOR--OTH	JANUARY 24, 1994	JANUARY 24, 1994	NOT REPORT	30922
N O RING CORP NATIONAL O RING DOWNEY	33.93295 -118.129723	CAD008301947	GENERATOR--OTH	MAY 5, 1994	MAY 16, 1994	6450	4000
RAMCAR BATTERIES INC COMMERCE	33.992772 -118.139495	CAD008330318	TSD--FINANCIAL R	DECEMBER 5, 1986	JANUARY 26, 1987	NOT REPORT	NOT REPORT
TCE							
CERRO METAL PRODUCTS CO PARAMOUNT	33.897836 -118.167823	CAD008501470	GENERATOR--OTH	JANUARY 24, 1991	MARCH 11, 1991	NOT REPORT	NOT REPORT

RCRA Violators

Name/City	Latitude/ Longitude	EPA ID	Violation Type	Violation Date	Action Date	Penalty Assessed	Penalty Settlement
CHACON CHEMICAL CORP CITY OF COMMERCE	33.992434 -118.134702	CAD052259165	GENERATOR--OTH	NOVEMBER 5, 1985	NOVEMBER 18, 198	NOT REPORT	NOT REPORT
ICI PAINTS SINCLAIR CITY OF COMMERCE	33.978833 -118.142541	CAD981966054	GENERATOR--OTH	JANUARY 24, 1994	JANUARY 24, 1994	NOT REPORT	30922
N O RING CORP NATIONAL O RING DOWNEY	33.93295 -118.129723	CAD008301947	GENERATOR--OTH	MAY 5, 1994	MAY 16, 1994	6450	4000
PARAMOUNT PETROLEUM CORP PARAMOUNT	33.89996 -118.150432	CAD008371098	GENERATOR--OTH	JANUARY 14, 1985	JANUARY 14, 1985	NOT REPORT	NOT REPORT
RAMCAR BATTERIES INC COMMERCE	33.992772 -118.139495	CAD008330318	TSD--FINANCIAL R	DECEMBER 5, 1986	JANUARY 26, 1987	NOT REPORT	NOT REPORT
5 MILE RADIUS							
DCE							
CHEM COATINGS CORP PICO RIVERA	33.984396 -118.108767	CAD008355968	GENERATOR--OTH	AUGUST 6, 1990	NOVEMBER 28, 199	NOT REPORT	NOT REPORT
ICI PAINTS SINCLAIR CITY OF COMMERCE	33.978833 -118.142541	CAD981966054	GENERATOR--OTH	JANUARY 24, 1994	JANUARY 24, 1994	NOT REPORT	30922
OMEGA CHEMICAL SITE PRP ORG GP WHITTIER	33.970479 -118.042746	CAD042245001	TSD--OTHER REQU	OCTOBER 25, 1994	NOVEMBER 18, 198	NOT REPORT	NOT REPORT
PARAMOUNT PETROLEUM CORP PARAMOUNT	33.89996 -118.150432	CAD008371098	GENERATOR--OTH	JANUARY 14, 1985	JANUARY 14, 1985	NOT REPORT	NOT REPORT
PCE							
CHEM RESOURCE CO WHITTIER	34.028426 -118.038613	CAD097462337	GENERATOR--OTH	NOVEMBER 20, 198	OCTOBER 22, 1985	NOT REPORT	NOT REPORT
FOREMOST MCKESSON INC CHEM DI SANTA FE SPRINGS	33.957639 -118.061068	CAD060395753	TSD--OTHER REQU	NOVEMBER 28, 198	AUGUST 5, 1988	NOT REPORT	NOT REPORT
GOLDEN WEST REFINING CO SANTA FE SPRINGS	33.909701 -118.042885	CAD051485043	GENERATOR--LAN	OCTOBER 24, 1990	DECEMBER 7, 1990	NOT REPORT	NOT REPORT
POWERINE OIL CO SANTA FE SPRINGS	33.931618 -118.068344	CAD008383291	GENERATOR--OTH	JULY 30, 1990	OCTOBER 10, 1990	NOT REPORT	NOT REPORT

RCRA Violators

Name/City	Latitude/ Longitude	EPA ID	Violation Type	Violation Date	Action Date	Penalty Assessed	Penalty Settlement
TROJAN BATTERY COMPANY SANTA FE SPRINGS	33.95414 -118.056911	CAT080013030	GENERATOR--OTH	SEPTEMBER 11, 19	SEPTEMBER 29, 19	NOT REPORT	NOT REPORT
TCE							
AMVAC CHEM CORP COMMERCE	34.009835 -118.187943	CAD056446388	TSD--OTHER REQU	JANUARY 22, 1993	JANUARY 18, 1989	NOT REPORT	NOT REPORT
CHEM COATINGS CORP PICO RIVERA	33.984396 -118.108767	CAD008355968	GENERATOR--OTH	AUGUST 6, 1990	NOVEMBER 28, 199	NOT REPORT	NOT REPORT
FOREMOST MCKESSON INC CHEM DI SANTA FE SPRINGS	33.957639 -118.061068	CAD060395753	TSD--OTHER REQU	NOVEMBER 28, 198	AUGUST 5, 1988	NOT REPORT	NOT REPORT
GOLDEN WEST REFINING CO SANTA FE SPRINGS	33.909701 -118.042885	CAD051485043	GENERATOR--LAN	OCTOBER 24, 1990	DECEMBER 7, 1990	NOT REPORT	NOT REPORT
POWERINE OIL CO SANTA FE SPRINGS	33.931618 -118.068344	CAD008383291	GENERATOR--OTH	JULY 30, 1990	OCTOBER 10, 1990	NOT REPORT	NOT REPORT
TROJAN BATTERY COMPANY SANTA FE SPRINGS	33.95414 -118.056911	CAT080013030	GENERATOR--OTH	SEPTEMBER 11, 19	SEPTEMBER 29, 19	NOT REPORT	NOT REPORT

RCRA Violators

Name/City	Latitude/ Longitude	EPA ID	Violation Type	Violation Date	Action Date	Penalty Assessed	Penalty Settlement
RANK = 3							
3 MILE RADIUS							
DCE							
ASHLAND CHEMICAL CO SANTA FE SPRINGS	33.940098 -118.050509	CAD044061422	TSD--OTHER REQU	OCTOBER 15, 1986	DECEMBER 5, 1986	NOT REPORT	NOT REPORT
DIVERSEY CORP SANTA FE SPRINGS	33.958404 -118.065211	CAD046455747	TSD--FINANCIAL R	MARCH 1, 1988	OCTOBER 10, 1986	NOT REPORT	NOT REPORT
U S ORDNANCE CO DBA PRIMEX TEC DOWNEY	33.931517 -118.12061	CAD052384328	GENERATOR--OTH	AUGUST 7, 1990	OCTOBER 10, 1990	NOT REPORT	NOT REPORT
PCE							
U S ORDNANCE CO DBA PRIMEX TEC DOWNEY	33.931517 -118.12061	CAD052384328	GENERATOR--OTH	AUGUST 7, 1990	OCTOBER 10, 1990	NOT REPORT	NOT REPORT
TCE							
U S ORDNANCE CO DBA PRIMEX TEC DOWNEY	33.931517 -118.12061	CAD052384328	GENERATOR--OTH	AUGUST 7, 1990	OCTOBER 10, 1990	NOT REPORT	NOT REPORT
5 MILE RADIUS							
PCE							
ASHLAND CHEMICAL CO SANTA FE SPRINGS	33.940098 -118.050509	CAD044061422	TSD--OTHER REQU	OCTOBER 15, 1986	DECEMBER 5, 1986	NOT REPORT	NOT REPORT
DIVERSEY CORP SANTA FE SPRINGS	33.958404 -118.065211	CAD046455747	TSD--FINANCIAL R	MARCH 1, 1988	OCTOBER 10, 1986	NOT REPORT	NOT REPORT
TCE							
ASHLAND CHEMICAL CO SANTA FE SPRINGS	33.940098 -118.050509	CAD044061422	TSD--OTHER REQU	OCTOBER 15, 1986	DECEMBER 5, 1986	NOT REPORT	NOT REPORT
DIVERSEY CORP SANTA FE SPRINGS	33.958404 -118.065211	CAD046455747	TSD--FINANCIAL R	MARCH 1, 1988	OCTOBER 10, 1986	NOT REPORT	NOT REPORT

Regional CERCLIS

Name	City	Latitude	Longitude	EPA ID
RANK = 1				
3 MILE RADIUS				
DCE				
MCKESSON CHEM CO	SANTA FE SPRINGS	33.956235	-118.073702	CAD000633313
LIQUID AIR CORP	SANTA FE SPRINGS	33.959772	-118.064826	CAD003312600
LIQUID AIR CORP	SANTA FE SPRINGS	33.959772	-118.064826	CAD003312600
LOS ANGELES BY-PRODUCTS	SANTA FE SPRINGS	33.951981	-118.071611	CAD980893655
LOS ANGELES BY-PRODUCTS	SANTA FE SPRINGS	33.951981	-118.071611	CAD980893655
LOS ANGELES BY-PRODUCTS	SANTA FE SPRINGS	33.951981	-118.071611	CAD980893655
LOS ANGELES BY-PRODUCTS	SANTA FE SPRINGS	33.951981	-118.071611	CAD980893655
MARATHON CARTAGE	SANTA FE SPRINGS	33.916706	-118.039186	CAD980637821
MARATHON CARTAGE	SANTA FE SPRINGS	33.916706	-118.039186	CAD980637821
MARATHON CARTAGE	SANTA FE SPRINGS	33.916706	-118.039186	CAD980637821
MCKESSON CHEM CO	SANTA FE SPRINGS	33.956235	-118.073702	CAD000633313
LIQUID AIR CORP	SANTA FE SPRINGS	33.959772	-118.064826	CAD003312600
MCKESSON CHEM CO	SANTA FE SPRINGS	33.956235	-118.073702	CAD000633313
MCKESSON CHEM CO	SANTA FE SPRINGS	33.956235	-118.073702	CAD000633313
STANKEVICH #1 NORWALK	NORWALK	33.903506	-118.053276	CAD980883730
STANKEVICH #1 NORWALK	NORWALK	33.903506	-118.053276	CAD980883730
STANKEVICH #2 SANTA FE SPRINGS	SANTA FE SPRINGS	33.91679	-118.0631	CAD980883672
STANKEVICH #2 SANTA FE SPRINGS	SANTA FE SPRINGS	33.91679	-118.0631	CAD980883672
STANKEVICH #2 SANTA FE SPRINGS	SANTA FE SPRINGS	33.91679	-118.0631	CAD980883672
MAGNA CORP	SANTA FE SPRINGS	33.924676	-118.062784	CAD990666414
MAGNA CORP	SANTA FE SPRINGS	33.924676	-118.062784	CAD990666414

Regional CERCLIS

Name	City	Latitude	Longitude	EPA ID
MAGNA CORP	SANTA FE SPRINGS	33.924676	-118.062784	CAD990666414
MAGNA CORP	SANTA FE SPRINGS	33.924676	-118.062784	CAD990666414
MAGNA CORP	SANTA FE SPRINGS	33.924676	-118.062784	CAD990666414
COX WARDMAN OIL FIELD	SANTA FE SPRINGS	33.941717	-118.069559	CAD982400269
MCKESSON CHEM CO	SANTA FE SPRINGS	33.956235	-118.073702	CAD000633313
FOREMOST MCKESSON INC	SANTA FE SPRINGS	33.957639	-118.061068	CAD060395753
STANKEVICH #1 NORWALK	NORWALK	33.903606	-118.053276	CAD980889730
LIQUID AIR CORP	SANTA FE SPRINGS	33.959772	-118.064826	CAD003312600
FOREMOST MCKESSON INC	SANTA FE SPRINGS	33.957639	-118.061068	CAD060395753
FOREMOST MCKESSON INC	SANTA FE SPRINGS	33.957639	-118.061068	CAD060395753
FOREMOST MCKESSON INC	SANTA FE SPRINGS	33.957639	-118.061068	CAD060395753
FOREMOST MCKESSON INC	SANTA FE SPRINGS	33.957639	-118.061068	CAD060395753
FOREMOST MCKESSON INC	SANTA FE SPRINGS	33.957639	-118.061068	CAD060395753
FOREMOST MCKESSON INC	SANTA FE SPRINGS	33.957639	-118.061068	CAD060395753
GENERAL DSPL CO	SANTA FE SPRINGS	33.916695	-118.03717	CAD980735856
GENERAL DSPL CO	SANTA FE SPRINGS	33.916695	-118.03717	CAD980735856
GENERAL DSPL CO	SANTA FE SPRINGS	33.916695	-118.03717	CAD980735856
GENERAL DSPL CO	SANTA FE SPRINGS	33.916695	-118.03717	CAD980735856
LIQUID AIR CORP	SANTA FE SPRINGS	33.959772	-118.064826	CAD003312600
LIQUID AIR CORP	SANTA FE SPRINGS	33.959772	-118.064826	CAD003312600
FOREMOST MCKESSON INC	SANTA FE SPRINGS	33.957639	-118.061068	CAD060395753
LIQUID AIR CORP	SANTA FE SPRINGS	33.959772	-118.064826	CAD003312600
GENERAL DSPL CO	SANTA FE SPRINGS	33.916695	-118.03717	CAD980735856
LIQUID AIR CORP	SANTA FE SPRINGS	33.959772	-118.064826	CAD003312600

Regional CERCLIS

Name	City	Latitude	Longitude	EPA ID
LIQUID AIR CORP	SANTA FE SPRINGS	33.959772	-118.064826	CAD003312600
KOBRA INC	SANTA FE SPRINGS	33.922397	-118.057206	CAD981425069
KOBRA INC	SANTA FE SPRINGS	33.922397	-118.057206	CAD981425069
KOBRA INC	SANTA FE SPRINGS	33.922397	-118.057206	CAD981425069
KOBRA INC	SANTA FE SPRINGS	33.922397	-118.057206	CAD981425069
KOBRA INC	SANTA FE SPRINGS	33.922397	-118.057206	CAD981425069
GENERAL DSPL CO	SANTA FE SPRINGS	33.916695	-118.03717	CAD980735856
PCE				
W C HARDESTY	BELL GARDENS	33.954449	-118.158165	CAD981425184
HEMPHILL SPRING CO	CITY OF COMMERCE	34.008622	-118.18428	CAD008258121
HEMPHILL SPRING CO	CITY OF COMMERCE	34.008622	-118.18428	CAD008258121
HEMPHILL SPRING CO	CITY OF COMMERCE	34.008622	-118.18428	CAD008258121
HEMPHILL SPRING CO	CITY OF COMMERCE	34.008622	-118.18428	CAD008258121
HEMPHILL SPRING CO	CITY OF COMMERCE	34.008622	-118.18428	CAD008258121
HEMPHILL SPRING CO	CITY OF COMMERCE	34.008622	-118.18428	CAD008258121
W C HARDESTY	BELL GARDENS	33.954449	-118.158165	CAD981425184
W C HARDESTY	BELL GARDENS	33.954449	-118.158165	CAD981425184
W C HARDESTY	BELL GARDENS	33.954449	-118.158165	CAD981425184
HEMPHILL SPRING CO	CITY OF COMMERCE	34.008622	-118.18428	CAD008258121
W C HARDESTY	BELL GARDENS	33.954449	-118.158165	CAD981425184
W C HARDESTY	BELL GARDENS	33.954449	-118.158165	CAD981425184
CONTINENTAL CAN CO USA PLT 442	CITY OF COMMERCE	34.017351	-118.1493	CAT000624718
W C HARDESTY	BELL GARDENS	33.954449	-118.158165	CAD981425184
FOREMOST MCKESSON INC MCKESSON	CITY OF COMMERCE	34.002755	-118.162846	CAD020745246

Regional CERCLIS

Name	City	Latitude	Longitude	EPA ID
CONTINENTAL CAN CO USA PLT 442	CITY OF COMMERCE	34.017351	-118.1493	CAT000624718
W C HARDESTY	BELL GARDENS	33.954449	-118.158165	CAD981425184
CONTINENTAL CAN CO USA PLT 442	CITY OF COMMERCE	34.017351	-118.1493	CAT000624718
CONTINENTAL CAN CO USA PLT 442	CITY OF COMMERCE	34.017351	-118.1493	CAT000624718
FOREMOST MCKESSON INC MCKESSON	CITY OF COMMERCE	34.002755	-118.162846	CAD020745246
CONTINENTAL CAN CO USA PLT 442	CITY OF COMMERCE	34.017351	-118.1493	CAT000624718
FOREMOST MCKESSON INC MCKESSON	CITY OF COMMERCE	34.002755	-118.162846	CAD020745246
HEMPHILL SPRING CO	CITY OF COMMERCE	34.008622	-118.18428	CAD008258121
FOREMOST MCKESSON INC MCKESSON	CITY OF COMMERCE	34.002755	-118.162846	CAD020745246
FOREMOST MCKESSON INC MCKESSON	CITY OF COMMERCE	34.002755	-118.162846	CAD020745246
FOREMOST MCKESSON INC MCKESSON	CITY OF COMMERCE	34.002755	-118.162846	CAD020745246
FOREMOST MCKESSON INC MCKESSON	CITY OF COMMERCE	34.002755	-118.162846	CAD020745246
HEMPHILL SPRING CO	CITY OF COMMERCE	34.008622	-118.18428	CAD008258121
HEMPHILL SPRING CO	CITY OF COMMERCE	34.008622	-118.18428	CAD008258121
FOREMOST MCKESSON INC MCKESSON	CITY OF COMMERCE	34.002755	-118.162846	CAD020745246
MAGNUS CO INC	CITY OF COMMERCE	33.98205	-118.1697	CAD980636211
STEEPLETON B H	CUDAHY	33.961926	-118.172562	CAD981398878
STEEPLETON B H	CUDAHY	33.961926	-118.172562	CAD981398878
STEEPLETON B H	CUDAHY	33.961926	-118.172562	CAD981398878
PUREX CORP CAL WESTERN PLASTIC	PICO RIVERA	33.986496	-118.10516	CAD980636377
GROW GROUP INC CONSUMER PROD DI	MONTEBELLO	34.001672	-118.123674	CAD009380890
STEEPLETON B H	CUDAHY	33.961926	-118.172562	CAD981398878
MAGNUS CO INC	CITY OF COMMERCE	33.98205	-118.1697	CAD980636211
PUREX CORP CAL WESTERN PLASTIC	PICO RIVERA	33.986496	-118.10516	CAD980636377

Regional CERCLIS

Name	City	Latitude	Longitude	EPA ID
MAGNUS CO INC	CITY OF COMMERCE	33.98205	-118.1697	CAD980636211
MAGNUS CO INC	CITY OF COMMERCE	33.98205	-118.1697	CAD980636211
LOS ANGELES COUNTY AGRICULTURAL	PICO RIVERA	33.971888	-118.106354	CAD000626077
W C HARDESTY	BELL GARDENS	33.954449	-118.158165	CAD981425184
M&T -SUBSIDIARY OF ELF ACQUITAI	PICO RIVERA	33.9816	-118.1081	CAD983566746
CROWN ZELLERBACH CORPORATION	CITY OF COMMERCE	33.996642	-118.151055	CAT000623959
PUREX CORP CAL WESTERN PLASTIC	PICO RIVERA	33.986496	-118.10516	CAD980636377
THORLEY DOUG HEADERS	CITY OF COMMERCE	33.980384	-118.127779	CAD083819847
W C HARDESTY	BELL GARDENS	33.954449	-118.158165	CAD981425184
W C HARDESTY	BELL GARDENS	33.954449	-118.158165	CAD981425184
MAGNUS CO INC	CITY OF COMMERCE	33.98205	-118.1697	CAD980636211
TED HAMMETT	PARAMOUNT	33.903601	-118.178437	CAD980636427
W C HARDESTY	BELL GARDENS	33.954449	-118.158165	CAD981425184
W C HARDESTY	BELL GARDENS	33.954449	-118.158165	CAD981425184
THORLEY DOUG HEADERS	CITY OF COMMERCE	33.980384	-118.127779	CAD083819847
THORLEY DOUG HEADERS	CITY OF COMMERCE	33.980384	-118.127779	CAD083819847
TEPCO INC	CITY OF COMMERCE	33.983627	-118.148868	CAD092530435
TEPCO INC	CITY OF COMMERCE	33.983627	-118.148868	CAD092530435
TEPCO INC	CITY OF COMMERCE	33.983627	-118.148868	CAD092530435
TEPCO INC	CITY OF COMMERCE	33.983627	-118.148868	CAD092530435
TED HAMMETT	PARAMOUNT	33.903601	-118.178437	CAD980636427
TED HAMMETT	PARAMOUNT	33.903601	-118.178437	CAD980636427
TED HAMMETT	PARAMOUNT	33.903601	-118.178437	CAD980636427
W C HARDESTY	BELL GARDENS	33.954449	-118.158165	CAD981425184

Regional CERCLIS

Name	City	Latitude	Longitude	EPA ID
TCE				
FOREMOST MCKESSON INC MCKESSON	CITY OF COMMERCE	34.002755	-118.162846	CAD020745246
W C HARDESTY	BELL GARDENS	33.954449	-118.158165	CAD981425184
HEMPHILL SPRING CO	CITY OF COMMERCE	34.008622	-118.18428	CAD008258121
HEMPHILL SPRING CO	CITY OF COMMERCE	34.008622	-118.18428	CAD008258121
HEMPHILL SPRING CO	CITY OF COMMERCE	34.008622	-118.18428	CAD008258121
HEMPHILL SPRING CO	CITY OF COMMERCE	34.008622	-118.18428	CAD008258121
HEMPHILL SPRING CO	CITY OF COMMERCE	34.008622	-118.18428	CAD008258121
HEMPHILL SPRING CO	CITY OF COMMERCE	34.008622	-118.18428	CAD008258121
HEMPHILL SPRING CO	CITY OF COMMERCE	34.008622	-118.18428	CAD008258121
HEMPHILL SPRING CO	CITY OF COMMERCE	34.008622	-118.18428	CAD008258121
HEMPHILL SPRING CO	CITY OF COMMERCE	34.008622	-118.18428	CAD008258121
FOREMOST MCKESSON INC MCKESSON	CITY OF COMMERCE	34.002755	-118.162846	CAD020745246
HEMPHILL SPRING CO	CITY OF COMMERCE	34.008622	-118.18428	CAD008258121
AUTO-LITE BATTERY CORP	PARAMOUNT	33.896333	-118.164402	CAD008353021
FOREMOST MCKESSON INC MCKESSON	CITY OF COMMERCE	34.002755	-118.162846	CAD020745246
MAGNUS CO INC	CITY OF COMMERCE	33.98205	-118.1697	CAD980636211
FOREMOST MCKESSON INC MCKESSON	CITY OF COMMERCE	34.002755	-118.162846	CAD020745246
W C HARDESTY	BELL GARDENS	33.954449	-118.158165	CAD981425184
AUTO-LITE BATTERY CORP	PARAMOUNT	33.896333	-118.164402	CAD008353021
AUTO-LITE BATTERY CORP	PARAMOUNT	33.896333	-118.164402	CAD008353021
FOREMOST MCKESSON INC MCKESSON	CITY OF COMMERCE	34.002755	-118.162846	CAD020745246
AUTO-LITE BATTERY CORP	PARAMOUNT	33.896333	-118.164402	CAD008353021
FOREMOST MCKESSON INC MCKESSON	CITY OF COMMERCE	34.002755	-118.162846	CAD020745246

Regional CERCLIS

Name	City	Latitude	Longitude	EPA ID
AUTO-LITE BATTERY CORP	PARAMOUNT	33.896333	-118.164402	CAD008353021
AUTO-LITE BATTERY CORP	PARAMOUNT	33.896333	-118.164402	CAD008353021
AUTO-LITE BATTERY CORP	PARAMOUNT	33.896333	-118.164402	CAD008353021
AUTO-LITE BATTERY CORP	PARAMOUNT	33.896333	-118.164402	CAD008353021
AUTO-LITE BATTERY CORP	PARAMOUNT	33.896333	-118.164402	CAD008353021
AUTO-LITE BATTERY CORP	PARAMOUNT	33.896333	-118.164402	CAD008353021
FOREMOST MCKESSON INC MCKESSON	CITY OF COMMERCE	34.002755	-118.162846	CAD020745246
AUTO-LITE BATTERY CORP	PARAMOUNT	33.896333	-118.164402	CAD008353021
TEPCO INC	CITY OF COMMERCE	33.983627	-118.148868	CAD092530435
THORLEY DOUG HEADERS	CITY OF COMMERCE	33.980384	-118.127779	CAD083819847
STEEPLETON B H	CUDAHY	33.961926	-118.172562	CAD981398878
STEEPLETON B H	CUDAHY	33.961926	-118.172562	CAD981398878
STEEPLETON B H	CUDAHY	33.961926	-118.172562	CAD981398878
TED HAMMETT	PARAMOUNT	33.903601	-118.178437	CAD980636427
TED HAMMETT	PARAMOUNT	33.903601	-118.178437	CAD980636427
MAGNUS CO INC	CITY OF COMMERCE	33.98205	-118.1697	CAD980636211
TED HAMMETT	PARAMOUNT	33.903601	-118.178437	CAD980636427
MAGNUS CO INC	CITY OF COMMERCE	33.98205	-118.1697	CAD980636211
TEPCO INC	CITY OF COMMERCE	33.983627	-118.148868	CAD092530435
MAGNUS CO INC	CITY OF COMMERCE	33.98205	-118.1697	CAD980636211
MAGNUS CO INC	CITY OF COMMERCE	33.98205	-118.1697	CAD980636211
CROWN ZELLERBACH CORPORATION	CITY OF COMMERCE	33.996642	-118.151055	CAT000623959
TEPCO INC	CITY OF COMMERCE	33.983627	-118.148868	CAD092530435
TEPCO INC	CITY OF COMMERCE	33.983627	-118.148868	CAD092530435

Regional CERCLIS

Name	City	Latitude	Longitude	EPA ID
TED HAMMETT	PARAMOUNT	33.903601	-118.178437	CAD980636427
W C HARDESTY	BELL GARDENS	33.954449	-118.158165	CAD981425184
W C HARDESTY	BELL GARDENS	33.954449	-118.158165	CAD981425184
W C HARDESTY	BELL GARDENS	33.954449	-118.158165	CAD981425184
W C HARDESTY	BELL GARDENS	33.954449	-118.158165	CAD981425184
W C HARDESTY	BELL GARDENS	33.954449	-118.158165	CAD981425184
W C HARDESTY	BELL GARDENS	33.954449	-118.158165	CAD981425184
W C HARDESTY	BELL GARDENS	33.954449	-118.158165	CAD981425184
STEEPLETON B H	CUDAHY	33.961926	-118.172562	CAD981398878
W C HARDESTY	BELL GARDENS	33.954449	-118.158165	CAD981425184
W C HARDESTY	BELL GARDENS	33.954449	-118.158165	CAD981425184
W C HARDESTY	BELL GARDENS	33.954449	-118.158165	CAD981425184
W C HARDESTY	BELL GARDENS	33.954449	-118.158165	CAD981425184
THORLEY DOUG HEADERS	CITY OF COMMERCE	33.980384	-118.127779	CAD083819847
FOREMOST MCKESSON INC MCKESSON	CITY OF COMMERCE	34.002755	-118.162846	CAD020745246
THORLEY DOUG HEADERS	CITY OF COMMERCE	33.980384	-118.127779	CAD083819847
W C HARDESTY	BELL GARDENS	33.954449	-118.158165	CAD981425184
5 MILE RADIUS				
DCE				
FOREMOST MCKESSON INC	SANTA FE SPRINGS	33.957639	-118.061068	CAD060395753
PCE				
MAGNA CORP	SANTA FE SPRINGS	33.924676	-118.062784	CAD990666414
LIQUID AIR CORP	SANTA FE SPRINGS	33.959772	-118.064826	CAD003312600
DOLCO PACKAGING PLANT	PICO RIVERA	34.005065	-118.091736	CAD982050601

Regional CERCLIS

Name	City	Latitude	Longitude	EPA ID
LOS ANGELES BY-PRODUCTS	SANTA FE SPRINGS	33.951981	-118.071611	CAD980893655
LOS ANGELES BY-PRODUCTS	SANTA FE SPRINGS	33.951981	-118.071611	CAD980893655
LOS ANGELES BY-PRODUCTS	SANTA FE SPRINGS	33.951981	-118.071611	CAD980893655
LOS ANGELES BY-PRODUCTS	SANTA FE SPRINGS	33.951981	-118.071611	CAD980893655
LIQUID AIR CORP	SANTA FE SPRINGS	33.959772	-118.064826	CAD003312600
LIQUID AIR CORP	SANTA FE SPRINGS	33.959772	-118.064826	CAD003312600
LIQUID AIR CORP	SANTA FE SPRINGS	33.959772	-118.064826	CAD003312600
MCKESSON CHEM CO	SANTA FE SPRINGS	33.956235	-118.073702	CAD000633313
LIQUID AIR CORP	SANTA FE SPRINGS	33.959772	-118.064826	CAD003312600
MCKESSON CHEM CO	SANTA FE SPRINGS	33.956235	-118.073702	CAD000633313
LIQUID AIR CORP	SANTA FE SPRINGS	33.959772	-118.064826	CAD003312600
LIQUID AIR CORP	SANTA FE SPRINGS	33.959772	-118.064826	CAD003312600
LIQUID AIR CORP	SANTA FE SPRINGS	33.959772	-118.064826	CAD003312600
KOBRA INC	SANTA FE SPRINGS	33.922397	-118.057206	CAD981425069
KOBRA INC	SANTA FE SPRINGS	33.922397	-118.057206	CAD981425069
KOBRA INC	SANTA FE SPRINGS	33.922397	-118.057206	CAD981425069
KOBRA INC	SANTA FE SPRINGS	33.922397	-118.057206	CAD981425069
KOBRA INC	SANTA FE SPRINGS	33.922397	-118.057206	CAD981425069
FOREMOST MCKESSON INC	SANTA FE SPRINGS	33.957639	-118.061068	CAD060395753
LIQUID AIR CORP	SANTA FE SPRINGS	33.959772	-118.064826	CAD003312600
MAGNA CORP	SANTA FE SPRINGS	33.924676	-118.062784	CAD990666414
FOREMOST MCKESSON INC	SANTA FE SPRINGS	33.957639	-118.061068	CAD060395753
FOREMOST MCKESSON INC	SANTA FE SPRINGS	33.957639	-118.061068	CAD060395753
FOREMOST MCKESSON INC	SANTA FE SPRINGS	33.957639	-118.061068	CAD060395753

Regional CERCLIS

Name	City	Latitude	Longitude	EPA ID
FOREMOST MCKESSON INC	SANTA FE SPRINGS	33.957639	-118.061068	CAD060395753
FOREMOST MCKESSON INC	SANTA FE SPRINGS	33.957639	-118.061068	CAD060395753
FOREMOST MCKESSON INC	SANTA FE SPRINGS	33.957639	-118.061068	CAD060395753
FOREMOST MCKESSON INC	SANTA FE SPRINGS	33.957639	-118.061068	CAD060395753
MAGNA CORP	SANTA FE SPRINGS	33.924676	-118.062784	CAD990666414
MCKESSON CHEM CO	SANTA FE SPRINGS	33.956235	-118.073702	CAD000633313
MAGNA CORP	SANTA FE SPRINGS	33.924676	-118.062784	CAD990666414
COX WARDMAN OIL FIELD	SANTA FE SPRINGS	33.941717	-118.069559	CAD982400269
WILLCO LDFL	LYNWOOD	33.912766	-118.1825	CAD980884928
WILLCO LDFL	LYNWOOD	33.912766	-118.1825	CAD980884928
STANKEVICH #2 SANTA FE SPRINGS	SANTA FE SPRINGS	33.91679	-118.0631	CAD980883672
STANKEVICH #2 SANTA FE SPRINGS	SANTA FE SPRINGS	33.91679	-118.0631	CAD980883672
STANKEVICH #2 SANTA FE SPRINGS	SANTA FE SPRINGS	33.91679	-118.0631	CAD980883672
STANKEVICH #1 NORWALK	NORWALK	33.903506	-118.053276	CAD980883730
STANKEVICH #1 NORWALK	NORWALK	33.903506	-118.053276	CAD980883730
STANKEVICH #1 NORWALK	NORWALK	33.903506	-118.053276	CAD980883730
MCKESSON CHEM CO	SANTA FE SPRINGS	33.956235	-118.073702	CAD000633313
MCKESSON CHEM CO	SANTA FE SPRINGS	33.956235	-118.073702	CAD000633313
MAGNA CORP	SANTA FE SPRINGS	33.924676	-118.062784	CAD990666414
TCE				
MCKESSON CHEM CO	SANTA FE SPRINGS	33.956235	-118.073702	CAD000633313
KOBRA INC	SANTA FE SPRINGS	33.922397	-118.057206	CAD981425069
LOS ANGELES BY-PRODUCTS	SANTA FE SPRINGS	33.951981	-118.071611	CAD980893655
LOS ANGELES COUNTY AGRICULTURAL	PICO RIVERA	33.971888	-118.106354	CAD000626077

Regional CERCLIS

Name	City	Latitude	Longitude	EPA ID
LIQUID AIR CORP	SANTA FE SPRINGS	33.959772	-118.064826	CAD003312600
LIQUID AIR CORP	SANTA FE SPRINGS	33.959772	-118.064826	CAD003312600
LIQUID AIR CORP	SANTA FE SPRINGS	33.959772	-118.064826	CAD003312600
LIQUID AIR CORP	SANTA FE SPRINGS	33.959772	-118.064826	CAD003312600
LIQUID AIR CORP	SANTA FE SPRINGS	33.959772	-118.064826	CAD003312600
LIQUID AIR CORP	SANTA FE SPRINGS	33.959772	-118.064826	CAD003312600
LIQUID AIR CORP	SANTA FE SPRINGS	33.959772	-118.064826	CAD003312600
LIQUID AIR CORP	SANTA FE SPRINGS	33.959772	-118.064826	CAD003312600
LIQUID AIR CORP	SANTA FE SPRINGS	33.959772	-118.064826	CAD003312600
LOS ANGELES BY-PRODUCTS	SANTA FE SPRINGS	33.951981	-118.071611	CAD980893655
KOBRA INC	SANTA FE SPRINGS	33.922397	-118.057206	CAD981425069
FOREMOST MCKESSON INC	SANTA FE SPRINGS	33.957639	-118.061068	CAD060395753
KOBRA INC	SANTA FE SPRINGS	33.922397	-118.057206	CAD981425069
KOBRA INC	SANTA FE SPRINGS	33.922397	-118.057206	CAD981425069
GROW GROUP INC CONSUMER PROD DI	MONTEBELLO	34.001672	-118.123674	CAD009380890
FOREMOST MCKESSON INC	SANTA FE SPRINGS	33.957639	-118.061068	CAD060395753
FOREMOST MCKESSON INC	SANTA FE SPRINGS	33.957639	-118.061068	CAD060395753
FOREMOST MCKESSON INC	SANTA FE SPRINGS	33.957639	-118.061068	CAD060395753
FOREMOST MCKESSON INC	SANTA FE SPRINGS	33.957639	-118.061068	CAD060395753
FOREMOST MCKESSON INC	SANTA FE SPRINGS	33.957639	-118.061068	CAD060395753
FOREMOST MCKESSON INC	SANTA FE SPRINGS	33.957639	-118.061068	CAD060395753
COX WARDMAN OIL FIELD	SANTA FE SPRINGS	33.941717	-118.069559	CAD982400269
M&T -SUBSIDIARY OF ELF ACQUITAI	PICO RIVERA	33.9816	-118.1081	CAD983566746
MCKESSON CHEM CO	SANTA FE SPRINGS	33.956235	-118.073702	CAD000633313

Regional CERCLIS

Name	City	Latitude	Longitude	EPA ID
KOBRA INC	SANTA FE SPRINGS	33.922397	-118.057206	CAD981425069
CONTINENTAL CAN CO USA PLT 442	CITY OF COMMERCE	34.017351	-118.1493	CAT000624718
CONTINENTAL CAN CO USA PLT 442	CITY OF COMMERCE	34.017351	-118.1493	CAT000624718
CONTINENTAL CAN CO USA PLT 442	CITY OF COMMERCE	34.017351	-118.1493	CAT000624718
FOREMOST MCKESSON INC	SANTA FE SPRINGS	33.957639	-118.061068	CAD060395753
LOS ANGELES BY-PRODUCTS	SANTA FE SPRINGS	33.951981	-118.071611	CAD980893655
CONTINENTAL CAN CO USA PLT 442	CITY OF COMMERCE	34.017351	-118.1493	CAT000624718
CONTINENTAL CAN CO USA PLT 442	CITY OF COMMERCE	34.017351	-118.1493	CAT000624718
MAGNA CORP	SANTA FE SPRINGS	33.924676	-118.062784	CAD990666414
MAGNA CORP	SANTA FE SPRINGS	33.924676	-118.062784	CAD990666414
MAGNA CORP	SANTA FE SPRINGS	33.924676	-118.062784	CAD990666414
MAGNA CORP	SANTA FE SPRINGS	33.924676	-118.062784	CAD990666414
MAGNA CORP	SANTA FE SPRINGS	33.924676	-118.062784	CAD990666414
WILLCO LDFL	LYNWOOD	33.912766	-118.1825	CAD980884928
WILLCO LDFL	LYNWOOD	33.912766	-118.1825	CAD980884928
STANKEVICH #2 SANTA FE SPRINGS	SANTA FE SPRINGS	33.91679	-118.0631	CAD980883672
MCKESSON CHEM CO	SANTA FE SPRINGS	33.956235	-118.073702	CAD000633313
STANKEVICH #2 SANTA FE SPRINGS	SANTA FE SPRINGS	33.91679	-118.0631	CAD980883672
MCKESSON CHEM CO	SANTA FE SPRINGS	33.956235	-118.073702	CAD000633313
MCKESSON CHEM CO	SANTA FE SPRINGS	33.956235	-118.073702	CAD000633313
LOS ANGELES BY-PRODUCTS	SANTA FE SPRINGS	33.951981	-118.071611	CAD980893655
PUREX CORP CAL WESTERN PLASTIC	PICO RIVERA	33.986496	-118.10516	CAD980636377
PUREX CORP CAL WESTERN PLASTIC	PICO RIVERA	33.986496	-118.10516	CAD980636377
STANKEVICH #1 NORWALK	NORWALK	33.903506	-118.053276	CAD980883730

Regional CERCLIS

Name	City	Latitude	Longitude	EPA ID
STANKEVICH #1 NORWALK	NORWALK	33.903506	-118.053276	CAD980883730
STANKEVICH #1 NORWALK	NORWALK	33.903506	-118.053276	CAD980883730
PUREX CORP CAL WESTERN PLASTIC	PICO RIVERA	33.986496	-118.10516	CAD980636377
STANKEVICH #2 SANTA FE SPRINGS	SANTA FE SPRINGS	33.91679	-118.0631	CAD980883672

Regional CERCLIS

Name	City	Latitude	Longitude	EPA ID
RANK = 2				
3 MILE RADIUS				
DCE				
POWERINE OIL CO	SANTA FE SPRINGS	33.931618	-118.068344	CAD008383291
SHAMROCK TIRE & CHROME	SANTA FE SPRINGS	33.942916	-118.071704	CAD981419203
SHAMROCK TIRE & CHROME	SANTA FE SPRINGS	33.942916	-118.071704	CAD981419203
SHAMROCK TIRE & CHROME	SANTA FE SPRINGS	33.942916	-118.071704	CAD981419203
SHAMROCK TIRE & CHROME	SANTA FE SPRINGS	33.942916	-118.071704	CAD981419203
POWERINE OIL CO	SANTA FE SPRINGS	33.931618	-118.068344	CAD008383291
POWERINE OIL CO	SANTA FE SPRINGS	33.931618	-118.068344	CAD008383291
SHAMROCK TIRE & CHROME	SANTA FE SPRINGS	33.942916	-118.071704	CAD981419203
POWERINE OIL CO	SANTA FE SPRINGS	33.931618	-118.068344	CAD008383291
SANTA FE SPRINGS WASTEWATER DIS	SANTA FE SPRINGS	33.948934	-118.081872	CAD982360406
SHAMROCK TIRE & CHROME	SANTA FE SPRINGS	33.942916	-118.071704	CAD981419203
SONIC PLATING CO INC	SANTA FE SPRINGS	33.945599	-118.053504	CAD008489981
SHAMROCK TIRE & CHROME	SANTA FE SPRINGS	33.942916	-118.071704	CAD981419203
SHAMROCK TIRE & CHROME	SANTA FE SPRINGS	33.942916	-118.071704	CAD981419203
SHAMROCK TIRE & CHROME	SANTA FE SPRINGS	33.942916	-118.071704	CAD981419203
SHAMROCK TIRE & CHROME	SANTA FE SPRINGS	33.942916	-118.071704	CAD981419203
SHAMROCK TIRE & CHROME	SANTA FE SPRINGS	33.942916	-118.071704	CAD981419203
SHAMROCK TIRE & CHROME	SANTA FE SPRINGS	33.942916	-118.071704	CAD981419203
SHAMROCK TIRE & CHROME	SANTA FE SPRINGS	33.942916	-118.071704	CAD981419203
POWERINE OIL CO	SANTA FE SPRINGS	33.931618	-118.068344	CAD008383291
SHAMROCK TIRE & CHROME	SANTA FE SPRINGS	33.942916	-118.071704	CAD981419203

Regional CERCLIS

Name	City	Latitude	Longitude	EPA ID
PILOT CHEM CO	SANTA FE SPRINGS	33.961691	-118.065817	CAD008287823
SHAMROCK TIRE & CHROME	SANTA FE SPRINGS	33.942916	-118.071704	CAD981419203
SHAMROCK TIRE & CHROME	SANTA FE SPRINGS	33.942916	-118.071704	CAD981419203
PILOT CHEM CO	SANTA FE SPRINGS	33.961691	-118.065817	CAD008287823
NORWALK DUMP	SANTA FE SPRINGS	33.916869	-118.03772	CAD980636369
NORWALK DUMP	SANTA FE SPRINGS	33.916869	-118.03772	CAD980636369
WEST BENT BOLT	SANTA FE SPRINGS	33.962896	-118.064927	CAD004295572
SONIC PLATING CO INC	SANTA FE SPRINGS	33.945599	-118.053504	CAD008489981
NORWALK DUMP	SANTA FE SPRINGS	33.916869	-118.03772	CAD980636369
NORWALK DUMP	SANTA FE SPRINGS	33.916869	-118.03772	CAD980636369
PILOT CHEM CO	SANTA FE SPRINGS	33.961691	-118.065817	CAD008287823
PILOT CHEM CO	SANTA FE SPRINGS	33.961691	-118.065817	CAD008287823
PILOT CHEM CO	SANTA FE SPRINGS	33.961691	-118.065817	CAD008287823
PILOT CHEM CO	SANTA FE SPRINGS	33.961691	-118.065817	CAD008287823
PILOT CHEM CO	SANTA FE SPRINGS	33.961691	-118.065817	CAD008287823
POWERINE OIL CO	SANTA FE SPRINGS	33.931618	-118.068344	CAD008383291
PILOT CHEM CO	SANTA FE SPRINGS	33.961691	-118.065817	CAD008287823
PLATE SHOP THE	SANTA FE SPRINGS	33.937499	-118.065215	CAD038195590
PLATE SHOP THE	SANTA FE SPRINGS	33.937499	-118.065215	CAD038195590
PLATE SHOP THE	SANTA FE SPRINGS	33.937499	-118.065215	CAD038195590
PLATE SHOP THE	SANTA FE SPRINGS	33.937499	-118.065215	CAD038195590
PLATE SHOP THE	SANTA FE SPRINGS	33.937499	-118.065215	CAD038195590
PLATE SHOP THE	SANTA FE SPRINGS	33.937499	-118.065215	CAD038195590
POWERINE OIL CO	SANTA FE SPRINGS	33.931618	-118.068344	CAD008383291

Regional CERCLIS

Name	City	Latitude	Longitude	EPA ID
POWERINE OIL CO	SANTA FE SPRINGS	33.931618	-118.068344	CAD008383291
POWERINE OIL CO	SANTA FE SPRINGS	33.931618	-118.068344	CAD008383291
PILOT CHEM CO	SANTA FE SPRINGS	33.961691	-118.065817	CAD008287823
SO CA CHEM CO INC	SANTA FE SPRINGS	33.95954	-118.065031	CAD008488025
WEST BENT BOLT	SANTA FE SPRINGS	33.962896	-118.064927	CAD004295572
WEST BENT BOLT	SANTA FE SPRINGS	33.962896	-118.064927	CAD004295572
WEST BENT BOLT	SANTA FE SPRINGS	33.962896	-118.064927	CAD004295572
SO CA CHEM CO INC	SANTA FE SPRINGS	33.95954	-118.065031	CAD008488025
SO CA CHEM CO INC	SANTA FE SPRINGS	33.95954	-118.065031	CAD008488025
SO CA CHEM CO INC	SANTA FE SPRINGS	33.95954	-118.065031	CAD008488025
SO CA CHEM CO INC	SANTA FE SPRINGS	33.95954	-118.065031	CAD008488025
SO CA CHEM CO INC	SANTA FE SPRINGS	33.95954	-118.065031	CAD008488025
SO CA CHEM CO INC	SANTA FE SPRINGS	33.95954	-118.065031	CAD008488025
WEST BENT BOLT	SANTA FE SPRINGS	33.962896	-118.064927	CAD004295572
SO CA CHEM CO INC	SANTA FE SPRINGS	33.95954	-118.065031	CAD008488025
WEST BENT BOLT	SANTA FE SPRINGS	33.962896	-118.064927	CAD004295572
SO CA CHEM CO INC	SANTA FE SPRINGS	33.95954	-118.065031	CAD008488025
SO CA CHEM CO INC	SANTA FE SPRINGS	33.95954	-118.065031	CAD008488025
SO CA CHEM CO INC	SANTA FE SPRINGS	33.95954	-118.065031	CAD008488025
SO CA CHEM CO INC	SANTA FE SPRINGS	33.95954	-118.065031	CAD008488025
SO CA CHEM CO INC	SANTA FE SPRINGS	33.95954	-118.065031	CAD008488025
SO CA CHEM CO INC	SANTA FE SPRINGS	33.95954	-118.065031	CAD008488025
SO CA CHEM CO INC	SANTA FE SPRINGS	33.95954	-118.065031	CAD008488025
SO CA CHEM CO INC	SANTA FE SPRINGS	33.95954	-118.065031	CAD008488025

Regional CERCLIS

Name	City	Latitude	Longitude	EPA ID
FINE LINE PAINT CORP	SANTA FE SPRINGS	33.953655	-118.065167	CAD008263048
NORWALK DUMP	SANTA FE SPRINGS	33.916869	-118.03772	CAD980636369
SO CA CHEM CO INC	SANTA FE SPRINGS	33.95954	-118.065031	CAD008488025
WEST BENT BOLT	SANTA FE SPRINGS	33.962896	-118.064927	CAD004295572
SONIC PLATING CO INC	SANTA FE SPRINGS	33.945599	-118.053504	CAD008489981
SONIC PLATING CO INC	SANTA FE SPRINGS	33.945599	-118.053504	CAD008489981
SONIC PLATING CO INC	SANTA FE SPRINGS	33.945599	-118.053504	CAD008489981
SONIC PLATING CO INC	SANTA FE SPRINGS	33.945599	-118.053504	CAD008489981
SONIC PLATING CO INC	SANTA FE SPRINGS	33.945599	-118.053504	CAD008489981
SONIC PLATING CO INC	SANTA FE SPRINGS	33.945599	-118.053504	CAD008489981
WASTE DISPOSAL INC	SANTA FE SPRINGS	33.949336	-118.055774	CAD980884357
WASTE DISPOSAL INC	SANTA FE SPRINGS	33.949336	-118.055774	CAD980884357
WASTE DISPOSAL INC	SANTA FE SPRINGS	33.949336	-118.055774	CAD980884357
WEST BENT BOLT	SANTA FE SPRINGS	33.962896	-118.064927	CAD004295572
WASTE DISPOSAL INC	SANTA FE SPRINGS	33.949336	-118.055774	CAD980884357
SONIC PLATING CO INC	SANTA FE SPRINGS	33.945599	-118.053504	CAD008489981
WEST BENT BOLT	SANTA FE SPRINGS	33.962896	-118.064927	CAD004295572
WEST BENT BOLT	SANTA FE SPRINGS	33.962896	-118.064927	CAD004295572
WEST BENT BOLT	SANTA FE SPRINGS	33.962896	-118.064927	CAD004295572
WEST BENT BOLT	SANTA FE SPRINGS	33.962896	-118.064927	CAD004295572
WEST BENT BOLT	SANTA FE SPRINGS	33.962896	-118.064927	CAD004295572
WEST BENT BOLT	SANTA FE SPRINGS	33.962896	-118.064927	CAD004295572
WEST BENT BOLT	SANTA FE SPRINGS	33.962896	-118.064927	CAD004295572
WEST BENT BOLT	SANTA FE SPRINGS	33.962896	-118.064927	CAD004295572

Regional CERCLIS

Name	City	Latitude	Longitude	EPA ID
WEST BENT BOLT	SANTA FE SPRINGS	33.962896	-118.064927	CAD004295572
WEST BENT BOLT	SANTA FE SPRINGS	33.962896	-118.064927	CAD004295572
WASTE DISPOSAL INC	SANTA FE SPRINGS	33.949336	-118.055774	CAD980884357
FINE LINE PAINT CORP	SANTA FE SPRINGS	33.953655	-118.065167	CAD008263048
GOLDEN WEST REFINING CO	SANTA FE SPRINGS	33.909701	-118.042885	CAD051485043
ELECTRO-CAL PLATING CO	SANTA FE SPRINGS	33.915094	-118.037162	CAT080014541
ELECTRO-CAL PLATING CO	SANTA FE SPRINGS	33.915094	-118.037162	CAT080014541
ELECTRO-CAL PLATING CO	SANTA FE SPRINGS	33.915094	-118.037162	CAT080014541
ELECTRO-CAL PLATING CO	SANTA FE SPRINGS	33.915094	-118.037162	CAT080014541
ELECTRO-CAL PLATING CO	SANTA FE SPRINGS	33.915094	-118.037162	CAT080014541
FINE LINE PAINT CORP	SANTA FE SPRINGS	33.953655	-118.065167	CAD008263048
FINE LINE PAINT CORP	SANTA FE SPRINGS	33.953655	-118.065167	CAD008263048
FINE LINE PAINT CORP	SANTA FE SPRINGS	33.953655	-118.065167	CAD008263048
DICE RD & LOS NIETOS RD DUMP	SANTA FE SPRINGS	33.955129	-118.066217	CAD980884860
FINE LINE PAINT CORP	SANTA FE SPRINGS	33.953655	-118.065167	CAD008263048
DICE RD & LOS NIETOS RD DUMP	SANTA FE SPRINGS	33.955129	-118.066217	CAD980884860
FINE LINE PAINT CORP	SANTA FE SPRINGS	33.953655	-118.065167	CAD008263048
FINE LINE PAINT CORP	SANTA FE SPRINGS	33.953655	-118.065167	CAD008263048
FINE LINE PAINT CORP	SANTA FE SPRINGS	33.953655	-118.065167	CAD008263048
GENERAL PETROLEUM CO #3	NORWALK	33.931316	-118.080969	CAD980892483
GENERAL PETROLEUM CO #3	NORWALK	33.931316	-118.080969	CAD980892483
GENERAL PETROLEUM CO #3	NORWALK	33.931316	-118.080969	CAD980892483
GENERAL PETROLEUM CO #3	NORWALK	33.931316	-118.080969	CAD980892483
GOLDEN WEST REFINING CO	SANTA FE SPRINGS	33.909701	-118.042885	CAD051485043

Regional CERCLIS

Name	City	Latitude	Longitude	EPA ID
GOLDEN WEST REFINING CO	SANTA FE SPRINGS	33.909701	-118.042885	CAD051485043
GOLDEN WEST REFINING CO	SANTA FE SPRINGS	33.909701	-118.042885	CAD051485043
FINE LINE PAINT CORP	SANTA FE SPRINGS	33.953655	-118.065167	CAD008263048
BROWN PACIFIC WIRE	SANTA FE SPRINGS	33.905182	-118.038742	CAD044052801
FINE LINE PAINT CORP	SANTA FE SPRINGS	33.953655	-118.065167	CAD008263048
NORWALK DUMP	SANTA FE SPRINGS	33.916869	-118.03772	CAD980636369
BROWN PACIFIC WIRE	SANTA FE SPRINGS	33.905182	-118.038742	CAD044052801
BROWN PACIFIC WIRE	SANTA FE SPRINGS	33.905182	-118.038742	CAD044052801
BROWN PACIFIC WIRE	SANTA FE SPRINGS	33.905182	-118.038742	CAD044052801
BROWN PACIFIC WIRE	SANTA FE SPRINGS	33.905182	-118.038742	CAD044052801
BROWN PACIFIC WIRE	SANTA FE SPRINGS	33.905182	-118.038742	CAD044052801
BROWN PACIFIC WIRE	SANTA FE SPRINGS	33.905182	-118.038742	CAD044052801
BROWN PACIFIC WIRE	SANTA FE SPRINGS	33.905182	-118.038742	CAD044052801
DICE RD & LOS NIETOS RD DUMP	SANTA FE SPRINGS	33.955129	-118.066217	CAD980884860
BROWN PACIFIC WIRE	SANTA FE SPRINGS	33.905182	-118.038742	CAD044052801
BELL PETROLEUM	SANTA FE SPRINGS	33.950678	-118.068978	CAD980893317
BROWN PACIFIC WIRE	SANTA FE SPRINGS	33.905182	-118.038742	CAD044052801
BROWN PACIFIC WIRE	SANTA FE SPRINGS	33.905182	-118.038742	CAD044052801
BROWN PACIFIC WIRE	SANTA FE SPRINGS	33.905182	-118.038742	CAD044052801
BELL PETROLEUM	SANTA FE SPRINGS	33.950678	-118.068978	CAD980893317
BELL PETROLEUM	SANTA FE SPRINGS	33.950678	-118.068978	CAD980893317
BELL PETROLEUM	SANTA FE SPRINGS	33.950678	-118.068978	CAD980893317
BURDETT OXYGEN CO OF CA #1	SANTA FE SPRINGS	33.959836	-118.064815	CAD982359747
BURDETT OXYGEN CO OF CA #1	SANTA FE SPRINGS	33.959836	-118.064815	CAD982359747

Regional CERCLIS

Name	City	Latitude	Longitude	EPA ID
DICE RD & LOS NIETOS RD DUMP	SANTA FE SPRINGS	33.955129	-118.066217	CAD980884860
DICE RD & LOS NIETOS RD DUMP	SANTA FE SPRINGS	33.955129	-118.066217	CAD980884860
BROWN PACIFIC WIRE	SANTA FE SPRINGS	33.905182	-118.038742	CAD044052801
NORWALK DUMP	SANTA FE SPRINGS	33.916869	-118.03772	CAD980636369
LIFE PAINT CO	SANTA FE SPRINGS	33.920782	-118.055556	CAD008364788
KALICO LDFL #2	SANTA FE SPRINGS	33.916472	-118.054002	CAD981669401
KALICO LDFL #2	SANTA FE SPRINGS	33.916472	-118.054002	CAD981669401
LARWIL CONSULTANTS/PLATING OPER	SANTA FE SPRINGS	33.941662	-118.071667	CAD982400459
LIFE PAINT CO	SANTA FE SPRINGS	33.920782	-118.055556	CAD008364788
LIFE PAINT CO	SANTA FE SPRINGS	33.920782	-118.055556	CAD008364788
MOBIL OIL CORP CHANSLOR DIV	SANTA FE SPRINGS	33.936389	-118.054435	CAD028736833
MOBIL OIL CORP CHANSLOR DIV	SANTA FE SPRINGS	33.936389	-118.054435	CAD028736833
MOBIL OIL CORP CHANSLOR DIV	SANTA FE SPRINGS	33.936389	-118.054435	CAD028736833
KALICO LDFL #2	SANTA FE SPRINGS	33.916472	-118.054002	CAD981669401
MOBIL OIL CORP CHANSLOR DIV	SANTA FE SPRINGS	33.936389	-118.054435	CAD028736833
KALICO LDFL #2	SANTA FE SPRINGS	33.916472	-118.054002	CAD981669401
MOBIL OIL CORP CHANSLOR DIV	SANTA FE SPRINGS	33.936389	-118.054435	CAD028736833
NORWALK DUMP	SANTA FE SPRINGS	33.916869	-118.03772	CAD980636369
MOBIL OIL CORP CHANSLOR DIV	SANTA FE SPRINGS	33.936389	-118.054435	CAD028736833
MOBIL OIL CORP CHANSLOR DIV	SANTA FE SPRINGS	33.936389	-118.054435	CAD028736833
GOLDEN WEST REFINING CO	SANTA FE SPRINGS	33.909701	-118.042885	CAD051485043
LOS NIETOS DUMP	SANTA FE SPRINGS	33.943509	-118.050389	CAD980636385
LOS NIETOS DUMP	SANTA FE SPRINGS	33.943509	-118.050389	CAD980636385
LOS NIETOS DUMP	SANTA FE SPRINGS	33.943509	-118.050389	CAD980636385

Regional CERCLIS

Name	City	Latitude	Longitude	EPA ID
LIFE PAINT CO	SANTA FE SPRINGS	33.920782	-118.055556	CAD008364788
LIFE PAINT CO	SANTA FE SPRINGS	33.920782	-118.055556	CAD008364788
MOBIL OIL CORP CHANSLOR DIV	SANTA FE SPRINGS	33.936389	-118.054435	CAD028736833
KALICO LDFL #1	SANTA FE SPRINGS	33.924577	-118.057171	CAD981465289
GOLDEN WEST REFINING CO	SANTA FE SPRINGS	33.909701	-118.042885	CAD051485043
GOLDEN WEST REFINING CO	SANTA FE SPRINGS	33.909701	-118.042885	CAD051485043
GOLDEN WEST REFINING CO	SANTA FE SPRINGS	33.909701	-118.042885	CAD051485043
GOLDEN WEST REFINING CO	SANTA FE SPRINGS	33.909701	-118.042885	CAD051485043
GOLDEN WEST REFINING CO	SANTA FE SPRINGS	33.909701	-118.042885	CAD051485043
GOLDEN WEST REFINING CO	SANTA FE SPRINGS	33.909701	-118.042885	CAD051485043
GOLDEN WEST REFINING CO	SANTA FE SPRINGS	33.909701	-118.042885	CAD051485043
GOLDEN WEST REFINING CO	SANTA FE SPRINGS	33.909701	-118.042885	CAD051485043
KALICO LDFL #2	SANTA FE SPRINGS	33.916472	-118.054002	CAD981669401
KALICO LDFL #1	SANTA FE SPRINGS	33.924577	-118.057171	CAD981465289
LIFE PAINT CO	SANTA FE SPRINGS	33.920782	-118.055556	CAD008364788
KALICO LDFL #1	SANTA FE SPRINGS	33.924577	-118.057171	CAD981465289
KALICO LDFL #1	SANTA FE SPRINGS	33.924577	-118.057171	CAD981465289
KALICO LDFL #1	SANTA FE SPRINGS	33.924577	-118.057171	CAD981465289
KALICO LDFL #1	SANTA FE SPRINGS	33.924577	-118.057171	CAD981465289
MOBIL OIL CORP CHANSLOR DIV	SANTA FE SPRINGS	33.936389	-118.054435	CAD028736833
KALICO LDFL #1	SANTA FE SPRINGS	33.924577	-118.057171	CAD981465289
MOBIL OIL CORP CHANSLOR DIV	SANTA FE SPRINGS	33.936389	-118.054435	CAD028736833
KALICO LDFL #2	SANTA FE SPRINGS	33.916472	-118.054002	CAD981669401

Regional CERCLIS

Name	City	Latitude	Longitude	EPA ID
KALICO LDFL #2	SANTA FE SPRINGS	33.916472	-118.054002	CAD981669401
KALICO LDFL #2	SANTA FE SPRINGS	33.916472	-118.054002	CAD981669401
KALICO LDFL #1	SANTA FE SPRINGS	33.924577	-118.057171	CAD981465289
PCE				
REYNOLDS ALUMINUM SUPPLY CO	CITY OF COMMERCE	33.997088	-118.13934	CAD003134517
SOUTHLAND OIL INC RANDOLPH REF	CITY OF COMMERCE	33.979372	-118.162934	CAT080012685
SOUTHLAND OIL INC RANDOLPH REF	CITY OF COMMERCE	33.979372	-118.162934	CAT080012685
CALIFORNIA ALABAMA PIPE CO	SOUTH GATE	33.945719	-118.175091	CAD980636302
SOUTHLAND OIL INC RANDOLPH REF	CITY OF COMMERCE	33.979372	-118.162934	CAT080012685
PACIFIC TUBE CO	CITY OF COMMERCE	34.006939	-118.148471	CAD008383523
REYNOLDS ALUMINUM SUPPLY CO	CITY OF COMMERCE	33.997088	-118.13934	CAD003134517
REYNOLDS ALUMINUM SUPPLY CO	CITY OF COMMERCE	33.997088	-118.13934	CAD003134517
REYNOLDS ALUMINUM SUPPLY CO	CITY OF COMMERCE	33.997088	-118.13934	CAD003134517
PACIFIC TUBE CO	CITY OF COMMERCE	34.006939	-118.148471	CAD008383523
PACIFIC TUBE CO	CITY OF COMMERCE	34.006939	-118.148471	CAD008383523
PACIFIC TUBE CO	CITY OF COMMERCE	34.006939	-118.148471	CAD008383523
PACIFIC TUBE CO	CITY OF COMMERCE	34.006939	-118.148471	CAD008383523
PACIFIC TUBE CO	CITY OF COMMERCE	34.006939	-118.148471	CAD008383523
PACIFIC TUBE CO	CITY OF COMMERCE	34.006939	-118.148471	CAD008383523
PACIFIC TUBE CO	CITY OF COMMERCE	34.006939	-118.148471	CAD008383523
REYNOLDS ALUMINUM SUPPLY CO	CITY OF COMMERCE	33.997088	-118.13934	CAD003134517
COOPER DRUM CO.	SOUTH GATE	33.947562	-118.180486	CAD055753370
SOUTHWEST FOUNDRIES	PARAMOUNT	33.903526	-118.163982	CAD980886840
SOUTHLAND OIL INC RANDOLPH REF	CITY OF COMMERCE	33.979372	-118.162934	CAT080012685

Regional CERCLIS

Name	City	Latitude	Longitude	EPA ID
GMC - GM ASSEMBLY DIV SOUTH GAT	SOUTH GATE	33.946115	-118.222114	CAD008295719
GMC - GM ASSEMBLY DIV SOUTH GAT	SOUTH GATE	33.946115	-118.222114	CAD008295719
GENERAL PETROLEUM CO #3	NORWALK	33.931316	-118.080969	CAD980892483
GENERAL PETROLEUM CO #3	NORWALK	33.931316	-118.080969	CAD980892483
GENERAL PETROLEUM CO #3	NORWALK	33.931316	-118.080969	CAD980892483
CALIFORNIA ALABAMA PIPE CO	SOUTH GATE	33.945719	-118.175091	CAD980636302
COOPER DRUM CO.	SOUTH GATE	33.947562	-118.180486	CAD055753370
LUBRICATION CORP. OF AMERICA	CITY OF COMMERCE	34.008498	-118.184608	CAD981633084
CHEM-NICKEL CO INC	SOUTH GATE	33.958684	-118.194602	CAD008337941
CALIFORNIA ALABAMA PIPE CO	SOUTH GATE	33.945719	-118.175091	CAD980636302
J&S CHROME PLATING	BELL GARDENS	33.966886	-118.153088	CAD982400343
BAKER CASTOR OIL	CITY OF COMMERCE	33.981469	-118.164447	CAD980636203
BAKER CASTOR OIL	CITY OF COMMERCE	33.981469	-118.164447	CAD980636203
BAKER CASTOR OIL	CITY OF COMMERCE	33.981469	-118.164447	CAD980636203
BAKER CASTOR OIL	CITY OF COMMERCE	33.981469	-118.164447	CAD980636203
GENERAL PETROLEUM CO #3	NORWALK	33.931316	-118.080969	CAD980892483
CHROME NICKEL PLATING INC	LYNWOOD	33.937686	-118.221559	CAD008336273
VLOEDMAN DUMP	CUDAHY	33.959917	-118.174297	CAD981438666
ARCO VINVALE REF	SOUTH GATE	33.952969	-118.163307	CAD081782583
ARCO VINVALE REF	SOUTH GATE	33.952969	-118.163307	CAD081782583
ARCO VINVALE REF	SOUTH GATE	33.952969	-118.163307	CAD081782583
ARCO VINVALE REF	SOUTH GATE	33.952969	-118.163307	CAD081782583
VLOEDMAN DUMP	CUDAHY	33.959917	-118.174297	CAD981438666
CHROME NICKEL PLATING INC	LYNWOOD	33.937686	-118.221559	CAD008336273

Regional CERCLIS

Name	City	Latitude	Longitude	EPA ID
CHROME NICKEL PLATING INC	LYNWOOD	33.937686	-118.221559	CAD008336273
CHROME NICKEL PLATING INC	LYNWOOD	33.937686	-118.221559	CAD008336273
CHROME NICKEL PLATING INC	LYNWOOD	33.937686	-118.221559	CAD008336273
CHROME NICKEL PLATING INC	LYNWOOD	33.937686	-118.221559	CAD008336273
CHROME CRANKSHAFT	BELL GARDENS	33.9656	-118.140865	CAD055780167
SOUTHWEST FOUNDRIES	PARAMOUNT	33.903526	-118.163982	CAD980886840
SOUTHLAND OIL INC RANDOLPH REF	CITY OF COMMERCE	33.979372	-118.162934	CAT080012685
ARCO VINVALE REF	SOUTH GATE	33.952969	-118.163307	CAD081782583
SOUTHWEST FOUNDRIES	PARAMOUNT	33.903526	-118.163982	CAD980886840
SOUTHLAND OIL INC RANDOLPH REF	CITY OF COMMERCE	33.979372	-118.162934	CAT080012685
CHROME NICKEL PLATING INC	LYNWOOD	33.937686	-118.221559	CAD008336273
VLOEDMAN DUMP	CUDAHY	33.959917	-118.174297	CAD981438666
SOUTHLAND OIL INC RANDOLPH REF	CITY OF COMMERCE	33.979372	-118.162934	CAT080012685
SOUTHLAND OIL INC RANDOLPH REF	CITY OF COMMERCE	33.979372	-118.162934	CAT080012685
SOUTHWEST FOUNDRIES	PARAMOUNT	33.903526	-118.163982	CAD980886840
SOUTHWEST FOUNDRIES	PARAMOUNT	33.903526	-118.163982	CAD980886840
SOUTHWEST FOUNDRIES	PARAMOUNT	33.903526	-118.163982	CAD980886840
STAUFFER CHEM CO	SOUTH GATE	33.957477	-118.187145	CAD008353211
VLOEDMAN DUMP	CUDAHY	33.959917	-118.174297	CAD981438666
VLOEDMAN DUMP	CUDAHY	33.959917	-118.174297	CAD981438666
STAUFFER CHEM CO	SOUTH GATE	33.957477	-118.187145	CAD008353211
STAUFFER CHEM CO	SOUTH GATE	33.957477	-118.187145	CAD008353211
STAUFFER CHEM CO	SOUTH GATE	33.957477	-118.187145	CAD008353211
STAUFFER CHEM CO	SOUTH GATE	33.957477	-118.187145	CAD008353211

Regional CERCLIS

Name	City	Latitude	Longitude	EPA ID
STAUFFER CHEM CO	SOUTH GATE	33.957477	-118.187145	CAD008353211
TCE				
STAUFFER CHEM CO	SOUTH GATE	33.957477	-118.187145	CAD008353211
SUPERIOR PLASTICS	PARAMOUNT	33.891033	-118.169836	CAD008475493
SUPERIOR PLASTICS	PARAMOUNT	33.891033	-118.169836	CAD008475493
SOUTHWEST FOUNDRIES	PARAMOUNT	33.903526	-118.163982	CAD980886840
SUPERIOR PLASTICS	PARAMOUNT	33.891033	-118.169836	CAD008475493
SUPERIOR PLASTICS	PARAMOUNT	33.891033	-118.169836	CAD008475493
STAUFFER CHEM CO	SOUTH GATE	33.957477	-118.187145	CAD008353211
SUPERIOR PLASTICS	PARAMOUNT	33.891033	-118.169836	CAD008475493
STAUFFER CHEM CO	SOUTH GATE	33.957477	-118.187145	CAD008353211
STAUFFER CHEM CO	SOUTH GATE	33.957477	-118.187145	CAD008353211
STAUFFER CHEM CO	SOUTH GATE	33.957477	-118.187145	CAD008353211
STAUFFER CHEM CO	SOUTH GATE	33.957477	-118.187145	CAD008353211
CHROME CRANKSHAFT	BELL GARDENS	33.9656	-118.140865	CAD055780167
SOUTHWEST FOUNDRIES	PARAMOUNT	33.903526	-118.163982	CAD980886840
SOUTHWEST FOUNDRIES	PARAMOUNT	33.903526	-118.163982	CAD980886840
SOUTHWEST FOUNDRIES	PARAMOUNT	33.903526	-118.163982	CAD980886840
SUPERIOR PLASTICS	PARAMOUNT	33.891033	-118.169836	CAD008475493
ARCO VINVALE REF	SOUTH GATE	33.952969	-118.163307	CAD081782583
SOUTHWEST FOUNDRIES	PARAMOUNT	33.903526	-118.163982	CAD980886840
WALKERS AIR BRAKE EXCHANGE INC	PARAMOUNT	33.894298	-118.164436	CAD059216150
PARAMOUNT REF DOUGLAS OIL CO OF	PARAMOUNT	33.89996	-118.150432	CAD008371098
PARAMOUNT REF DOUGLAS OIL CO OF	PARAMOUNT	33.89996	-118.150432	CAD008371098

Regional CERCLIS

Name	City	Latitude	Longitude	EPA ID
ARCO VINVALE REF	SOUTH GATE	33.952969	-118.163307	CAD081782583
ARCO VINVALE REF	SOUTH GATE	33.952969	-118.163307	CAD081782583
GLOBE FABRICATORS INC	PARAMOUNT	33.890914	-118.163191	CAD980889067
ARCO VINVALE REF	SOUTH GATE	33.952969	-118.163307	CAD081782583
SOUTHWEST FOUNDRIES	PARAMOUNT	33.903526	-118.163982	CAD980886840
WALKERS AIR BRAKE EXCHANGE INC	PARAMOUNT	33.894298	-118.164436	CAD059216150
ARCO VINVALE REF	SOUTH GATE	33.952969	-118.163307	CAD081782583
WALKERS AIR BRAKE EXCHANGE INC	PARAMOUNT	33.894298	-118.164436	CAD059216150
US LUBRICANTS	PARAMOUNT	33.892479	-118.16576	CAD981413818
WALKERS AIR BRAKE EXCHANGE INC	PARAMOUNT	33.894298	-118.164436	CAD059216150
WALKERS AIR BRAKE EXCHANGE INC	PARAMOUNT	33.894298	-118.164436	CAD059216150
WALKERS AIR BRAKE EXCHANGE INC	PARAMOUNT	33.894298	-118.164436	CAD059216150
VLOEDMAN DUMP	CUDAHY	33.959917	-118.174297	CAD981438666
VLOEDMAN DUMP	CUDAHY	33.959917	-118.174297	CAD981438666
VLOEDMAN DUMP	CUDAHY	33.959917	-118.174297	CAD981438666
VLOEDMAN DUMP	CUDAHY	33.959917	-118.174297	CAD981438666
VLOEDMAN DUMP	CUDAHY	33.959917	-118.174297	CAD981438666
US LUBRICANTS	PARAMOUNT	33.892479	-118.16576	CAD981413818
WALKERS AIR BRAKE EXCHANGE INC	PARAMOUNT	33.894298	-118.164436	CAD059216150
COOPER DRUM CO.	SOUTH GATE	33.947562	-118.180486	CAD055753370
CYRON COATINGS CO	PARAMOUNT	33.890749	-118.161958	CAD072291776
CYRON COATINGS CO	PARAMOUNT	33.890749	-118.161958	CAD072291776
CYRON COATINGS CO	PARAMOUNT	33.890749	-118.161958	CAD072291776
CYRON COATINGS CO	PARAMOUNT	33.890749	-118.161958	CAD072291776

Regional CERCLIS

Name	City	Latitude	Longitude	EPA ID
CYRON COATINGS CO	PARAMOUNT	33.890749	-118.161958	CAD072291776
CYRON COATINGS CO	PARAMOUNT	33.890749	-118.161958	CAD072291776
CYRON COATINGS CO	PARAMOUNT	33.890749	-118.161958	CAD072291776
GMC - GM ASSEMBLY DIV SOUTH GAT	SOUTH GATE	33.946115	-118.222114	CAD008295719
COOPER DRUM CO.	SOUTH GATE	33.947562	-118.180486	CAD055753370
GENERAL PETROLEUM CO #3	NORWALK	33.931316	-118.080969	CAD980892483
CHEM-NICKEL CO INC	SOUTH GATE	33.958684	-118.194602	CAD008337941
CALIFORNIA ALABAMA PIPE CO	SOUTH GATE	33.945719	-118.175091	CAD980636302
CALIFORNIA ALABAMA PIPE CO	SOUTH GATE	33.945719	-118.175091	CAD980636302
CALIFORNIA ALABAMA PIPE CO	SOUTH GATE	33.945719	-118.175091	CAD980636302
BAKER CASTOR OIL	CITY OF COMMERCE	33.981469	-118.164447	CAD980636203
BAKER CASTOR OIL	CITY OF COMMERCE	33.981469	-118.164447	CAD980636203
BAKER CASTOR OIL	CITY OF COMMERCE	33.981469	-118.164447	CAD980636203
BAKER CASTOR OIL	CITY OF COMMERCE	33.981469	-118.164447	CAD980636203
CYRON COATINGS CO	PARAMOUNT	33.890749	-118.161958	CAD072291776
REYNOLDS ALUMINUM SUPPLY CO	CITY OF COMMERCE	33.997088	-118.13934	CAD003134517
SOUTHLAND OIL INC RANDOLPH REF	CITY OF COMMERCE	33.979372	-118.162934	CAT080012685
SOUTHLAND OIL INC RANDOLPH REF	CITY OF COMMERCE	33.979372	-118.162934	CAT080012685
SOUTHLAND OIL INC RANDOLPH REF	CITY OF COMMERCE	33.979372	-118.162934	CAT080012685
SOUTHLAND OIL INC RANDOLPH REF	CITY OF COMMERCE	33.979372	-118.162934	CAT080012685
SOUTHLAND OIL INC RANDOLPH REF	CITY OF COMMERCE	33.979372	-118.162934	CAT080012685
SOUTHLAND OIL INC RANDOLPH REF	CITY OF COMMERCE	33.979372	-118.162934	CAT080012685
SOUTHLAND OIL INC RANDOLPH REF	CITY OF COMMERCE	33.979372	-118.162934	CAT080012685
REYNOLDS ALUMINUM SUPPLY CO	CITY OF COMMERCE	33.997088	-118.13934	CAD003134517

Regional CERCLIS

Name	City	Latitude	Longitude	EPA ID
REYNOLDS ALUMINUM SUPPLY CO	CITY OF COMMERCE	33.997088	-118.13934	CAD003134517
GENERAL PETROLEUM CO #3	NORWALK	33.931316	-118.080969	CAD980892483
REYNOLDS ALUMINUM SUPPLY CO	CITY OF COMMERCE	33.997088	-118.13934	CAD003134517
LUBRICATION CORP. OF AMERICA	CITY OF COMMERCE	34.008498	-118.184608	CAD981633084
J&S CHROME PLATING	BELL GARDENS	33.966886	-118.153088	CAD982400343
GMC - GM ASSEMBLY DIV SOUTH GAT	SOUTH GATE	33.946115	-118.222114	CAD008295719
GLOBE FABRICATORS INC	PARAMOUNT	33.890914	-118.163191	CAD980889067
GENERAL PETROLEUM CO #3	NORWALK	33.931316	-118.080969	CAD980892483
GENERAL PETROLEUM CO #3	NORWALK	33.931316	-118.080969	CAD980892483
SOUTHLAND OIL INC RANDOLPH REF	CITY OF COMMERCE	33.979372	-118.162934	CAT080012685
REYNOLDS ALUMINUM SUPPLY CO	CITY OF COMMERCE	33.997088	-118.13934	CAD003134517
5 MILE RADIUS				
PCE				
GOLDEN WEST REFINING CO	SANTA FE SPRINGS	33.909701	-118.042885	CAD051485043
SANTA FE SPRINGS WASTEWATER DIS	SANTA FE SPRINGS	33.948934	-118.081872	CAD982360406
ROSENS ELECTRICAL EQUIPMENT	PICO RIVERA	34.004893	-118.091336	CAD028915635
ROSENS ELECTRICAL EQUIPMENT	PICO RIVERA	34.004893	-118.091336	CAD028915635
ROSENS ELECTRICAL EQUIPMENT	PICO RIVERA	34.004893	-118.091336	CAD028915635
ROSENS ELECTRICAL EQUIPMENT	PICO RIVERA	34.004893	-118.091336	CAD028915635
ROSENS ELECTRICAL EQUIPMENT	PICO RIVERA	34.004893	-118.091336	CAD028915635
ROSENS ELECTRICAL EQUIPMENT	PICO RIVERA	34.004893	-118.091336	CAD028915635
ROSENS ELECTRICAL EQUIPMENT	PICO RIVERA	34.004893	-118.091336	CAD028915635
ROSENS ELECTRICAL EQUIPMENT	PICO RIVERA	34.004893	-118.091336	CAD028915635
ROSENS ELECTRICAL EQUIPMENT	PICO RIVERA	34.004893	-118.091336	CAD028915635

Regional CERCLIS

Name	City	Latitude	Longitude	EPA ID
ROSENS ELECTRICAL EQUIPMENT	PICO RIVERA	34.004893	-118.091336	CAD028915635
ROSENS ELECTRICAL EQUIPMENT	PICO RIVERA	34.004893	-118.091336	CAD028915635
ROSENS ELECTRICAL EQUIPMENT	PICO RIVERA	34.004893	-118.091336	CAD028915635
WASHINGTON PLATING INC	WHITTIER	33.978049	-118.0461	CAD008493322
ROSENS ELECTRICAL EQUIPMENT	PICO RIVERA	34.004893	-118.091336	CAD028915635
POWERINE OIL CO	SANTA FE SPRINGS	33.931618	-118.068344	CAD008383291
SHAMROCK TIRE & CHROME	SANTA FE SPRINGS	33.942916	-118.071704	CAD981419203
SHAMROCK TIRE & CHROME	SANTA FE SPRINGS	33.942916	-118.071704	CAD981419203
SHAMROCK TIRE & CHROME	SANTA FE SPRINGS	33.942916	-118.071704	CAD981419203
SHAMROCK TIRE & CHROME	SANTA FE SPRINGS	33.942916	-118.071704	CAD981419203
SHAMROCK TIRE & CHROME	SANTA FE SPRINGS	33.942916	-118.071704	CAD981419203
SHAMROCK TIRE & CHROME	SANTA FE SPRINGS	33.942916	-118.071704	CAD981419203
SHAMROCK TIRE & CHROME	SANTA FE SPRINGS	33.942916	-118.071704	CAD981419203
SHAMROCK TIRE & CHROME	SANTA FE SPRINGS	33.942916	-118.071704	CAD981419203
SHAMROCK TIRE & CHROME	SANTA FE SPRINGS	33.942916	-118.071704	CAD981419203
SHAMROCK TIRE & CHROME	SANTA FE SPRINGS	33.942916	-118.071704	CAD981419203
SHAMROCK TIRE & CHROME	SANTA FE SPRINGS	33.942916	-118.071704	CAD981419203
ROSENS ELECTRICAL EQUIPMENT	PICO RIVERA	34.004893	-118.091336	CAD028915635
CAL WESTERN PAINT CORP	SANTA FE SPRINGS	33.964418	-118.064267	CAD008300717
WASHINGTON PLATING INC	WHITTIER	33.978049	-118.0461	CAD008493322
WASHINGTON PLATING INC	WHITTIER	33.978049	-118.0461	CAD008493322
WESTERN SCREW PRODUCTS	SANTA FE SPRINGS	33.964355	-118.063496	CAD981401706
WESTERN SCREW PRODUCTS	SANTA FE SPRINGS	33.964355	-118.063496	CAD981401706

Regional CERCLIS

Name	City	Latitude	Longitude	EPA ID
WESTERN SCREW PRODUCTS	SANTA FE SPRINGS	33.964355	-118.063496	CAD981401706
WESTERN SCREW PRODUCTS	SANTA FE SPRINGS	33.964355	-118.063496	CAD981401706
WESTERN SCREW PRODUCTS	SANTA FE SPRINGS	33.964355	-118.063496	CAD981401706
WESTERN SCREW PRODUCTS	SANTA FE SPRINGS	33.964355	-118.063496	CAD981401706
WESTERN SCREW PRODUCTS	SANTA FE SPRINGS	33.964355	-118.063496	CAD981401706
PARAMOUNT REF DOUGLAS OIL CO OF	PARAMOUNT	33.89996	-118.150432	CAD008371098
PARAMOUNT REF DOUGLAS OIL CO OF	PARAMOUNT	33.89996	-118.150432	CAD008371098
VACANT LOT, WHITTIER	WHITTIER	33.968016	-118.0432	CAD983608548
ROSENS ELECTRICAL EQUIPMENT	PICO RIVERA	34.004893	-118.091336	CAD028915635
CAL WESTERN PAINT CORP	SANTA FE SPRINGS	33.964418	-118.064267	CAD008300717
POWERINE OIL CO	SANTA FE SPRINGS	33.931618	-118.068344	CAD008383291
CAL WESTERN PAINT CORP	SANTA FE SPRINGS	33.964418	-118.064267	CAD008300717
CAL WESTERN PAINT CORP	SANTA FE SPRINGS	33.964418	-118.064267	CAD008300717
CAL WESTERN PAINT CORP	SANTA FE SPRINGS	33.964418	-118.064267	CAD008300717
CAL WESTERN PAINT CORP	SANTA FE SPRINGS	33.964418	-118.064267	CAD008300717
CAL WESTERN PAINT CORP	SANTA FE SPRINGS	33.964418	-118.064267	CAD008300717
CAL WESTERN PAINT CORP	SANTA FE SPRINGS	33.964418	-118.064267	CAD008300717
CAL WESTERN PAINT CORP	SANTA FE SPRINGS	33.964418	-118.064267	CAD008300717
POWERINE OIL CO	SANTA FE SPRINGS	33.931618	-118.068344	CAD008383291
POWERINE OIL CO	SANTA FE SPRINGS	33.931618	-118.068344	CAD008383291
POWERINE OIL CO	SANTA FE SPRINGS	33.931618	-118.068344	CAD008383291
POWERINE OIL CO	SANTA FE SPRINGS	33.931618	-118.068344	CAD008383291
POWERINE OIL CO	SANTA FE SPRINGS	33.931618	-118.068344	CAD008383291
SONIC PLATING CO INC	SANTA FE SPRINGS	33.945599	-118.053504	CAD008489981

Regional CERCLIS

Name	City	Latitude	Longitude	EPA ID
CHROME CRANKSHAFT	BELL GARDENS	33.9656	-118.140865	CAD055780167
SO CA CHEM CO INC	SANTA FE SPRINGS	33.95954	-118.065031	CAD008488025
SHAMROCK TIRE & CHROME	SANTA FE SPRINGS	33.942916	-118.071704	CAD981419203
WEST BENT BOLT	SANTA FE SPRINGS	33.962896	-118.064927	CAD004295572
WEST BENT BOLT	SANTA FE SPRINGS	33.962896	-118.064927	CAD004295572
WEST BENT BOLT	SANTA FE SPRINGS	33.962896	-118.064927	CAD004295572
WEST BENT BOLT	SANTA FE SPRINGS	33.962896	-118.064927	CAD004295572
WEST BENT BOLT	SANTA FE SPRINGS	33.962896	-118.064927	CAD004295572
WEST BENT BOLT	SANTA FE SPRINGS	33.962896	-118.064927	CAD004295572
WEST BENT BOLT	SANTA FE SPRINGS	33.962896	-118.064927	CAD004295572
WEST BENT BOLT	SANTA FE SPRINGS	33.962896	-118.064927	CAD004295572
SO CA CHEM CO INC	SANTA FE SPRINGS	33.95954	-118.065031	CAD008488025
SO CA CHEM CO INC	SANTA FE SPRINGS	33.95954	-118.065031	CAD008488025
SO CA CHEM CO INC	SANTA FE SPRINGS	33.95954	-118.065031	CAD008488025
WEST BENT BOLT	SANTA FE SPRINGS	33.962896	-118.064927	CAD004295572
SO CA CHEM CO INC	SANTA FE SPRINGS	33.95954	-118.065031	CAD008488025
WEST BENT BOLT	SANTA FE SPRINGS	33.962896	-118.064927	CAD004295572
SO CA CHEM CO INC	SANTA FE SPRINGS	33.95954	-118.065031	CAD008488025
SO CA CHEM CO INC	SANTA FE SPRINGS	33.95954	-118.065031	CAD008488025
SO CA CHEM CO INC	SANTA FE SPRINGS	33.95954	-118.065031	CAD008488025
SO CA CHEM CO INC	SANTA FE SPRINGS	33.95954	-118.065031	CAD008488025
SO CA CHEM CO INC	SANTA FE SPRINGS	33.95954	-118.065031	CAD008488025
SO CA CHEM CO INC	SANTA FE SPRINGS	33.95954	-118.065031	CAD008488025
SO CA CHEM CO INC	SANTA FE SPRINGS	33.95954	-118.065031	CAD008488025

Regional CERCLIS

Name	City	Latitude	Longitude	EPA ID
SO CA CHEM CO INC	SANTA FE SPRINGS	33.95954	-118.065031	CAD008488025
SO CA CHEM CO INC	SANTA FE SPRINGS	33.95954	-118.065031	CAD008488025
SO CA CHEM CO INC	SANTA FE SPRINGS	33.95954	-118.065031	CAD008488025
SO CA CHEM CO INC	SANTA FE SPRINGS	33.95954	-118.065031	CAD008488025
CAL WESTERN PAINT CORP	SANTA FE SPRINGS	33.964418	-118.064267	CAD008300717
GOLDEN WEST REFINING CO	SANTA FE SPRINGS	33.909701	-118.042885	CAD051485043
SO CA CHEM CO INC	SANTA FE SPRINGS	33.95954	-118.065031	CAD008488025
WESTERN SCREW PRODUCTS	SANTA FE SPRINGS	33.964355	-118.063496	CAD981401706
SHAMROCK TIRE & CHROME	SANTA FE SPRINGS	33.942916	-118.071704	CAD981419203
SONIC PLATING CO INC	SANTA FE SPRINGS	33.945599	-118.053504	CAD008489981
SONIC PLATING CO INC	SANTA FE SPRINGS	33.945599	-118.053504	CAD008489981
SONIC PLATING CO INC	SANTA FE SPRINGS	33.945599	-118.053504	CAD008489981
SONIC PLATING CO INC	SANTA FE SPRINGS	33.945599	-118.053504	CAD008489981
SONIC PLATING CO INC	SANTA FE SPRINGS	33.945599	-118.053504	CAD008489981
SONIC PLATING CO INC	SANTA FE SPRINGS	33.945599	-118.053504	CAD008489981
SONIC PLATING CO INC	SANTA FE SPRINGS	33.945599	-118.053504	CAD008489981
SONIC PLATING CO INC	SANTA FE SPRINGS	33.945599	-118.053504	CAD008489981
WASTE DISPOSAL INC	SANTA FE SPRINGS	33.949336	-118.055774	CAD980884357
WASTE DISPOSAL INC	SANTA FE SPRINGS	33.949336	-118.055774	CAD980884357
WASTE DISPOSAL INC	SANTA FE SPRINGS	33.949336	-118.055774	CAD980884357
WEST BENT BOLT	SANTA FE SPRINGS	33.962896	-118.064927	CAD004295572
WASTE DISPOSAL INC	SANTA FE SPRINGS	33.949336	-118.055774	CAD980884357
SHAMROCK TIRE & CHROME	SANTA FE SPRINGS	33.942916	-118.071704	CAD981419203
WESTERN SCREW PRODUCTS	SANTA FE SPRINGS	33.964355	-118.063496	CAD981401706

Regional CERCLIS

Name	City	Latitude	Longitude	EPA ID
WESTERN SCREW PRODUCTS	SANTA FE SPRINGS	33.964355	-118.063496	CAD981401706
WESTERN SCREW PRODUCTS	SANTA FE SPRINGS	33.964355	-118.063496	CAD981401706
WESTERN SCREW PRODUCTS	SANTA FE SPRINGS	33.964355	-118.063496	CAD981401706
WESTERN SCREW PRODUCTS	SANTA FE SPRINGS	33.964355	-118.063496	CAD981401706
WESTERN SCREW PRODUCTS	SANTA FE SPRINGS	33.964355	-118.063496	CAD981401706
WEST BENT BOLT	SANTA FE SPRINGS	33.962896	-118.064927	CAD004295572
WEST BENT BOLT	SANTA FE SPRINGS	33.962896	-118.064927	CAD004295572
WEST BENT BOLT	SANTA FE SPRINGS	33.962896	-118.064927	CAD004295572
WEST BENT BOLT	SANTA FE SPRINGS	33.962896	-118.064927	CAD004295572
WEST BENT BOLT	SANTA FE SPRINGS	33.962896	-118.064927	CAD004295572
WEST BENT BOLT	SANTA FE SPRINGS	33.962896	-118.064927	CAD004295572
WEST BENT BOLT	SANTA FE SPRINGS	33.962896	-118.064927	CAD004295572
WASTE DISPOSAL INC	SANTA FE SPRINGS	33.949336	-118.055774	CAD980884357
KALICO LDFL #1	SANTA FE SPRINGS	33.924577	-118.057171	CAD981465289
LIFE PAINT CO	SANTA FE SPRINGS	33.920782	-118.055556	CAD008364788
GOLDEN WEST REFINING CO	SANTA FE SPRINGS	33.909701	-118.042885	CAD051485043
GOLDEN WEST REFINING CO	SANTA FE SPRINGS	33.909701	-118.042885	CAD051485043
GOLDEN WEST REFINING CO	SANTA FE SPRINGS	33.909701	-118.042885	CAD051485043
GOLDEN WEST REFINING CO	SANTA FE SPRINGS	33.909701	-118.042885	CAD051485043
GOLDEN WEST REFINING CO	SANTA FE SPRINGS	33.909701	-118.042885	CAD051485043
GOLDEN WEST REFINING CO	SANTA FE SPRINGS	33.909701	-118.042885	CAD051485043
GOLDEN WEST REFINING CO	SANTA FE SPRINGS	33.909701	-118.042885	CAD051485043
GOLDEN WEST REFINING CO	SANTA FE SPRINGS	33.909701	-118.042885	CAD051485043

Regional CERCLIS

Name	City	Latitude	Longitude	EPA ID
KALICO LDFL #1	SANTA FE SPRINGS	33.924577	-118.057171	CAD981465289
KALICO LDFL #1	SANTA FE SPRINGS	33.924577	-118.057171	CAD981465289
GOLDEN WEST REFINING CO	SANTA FE SPRINGS	33.909701	-118.042885	CAD051485043
KALICO LDFL #1	SANTA FE SPRINGS	33.924577	-118.057171	CAD981465289
GOLDEN WEST REFINING CO	SANTA FE SPRINGS	33.909701	-118.042885	CAD051485043
KALICO LDFL #1	SANTA FE SPRINGS	33.924577	-118.057171	CAD981465289
KALICO LDFL #1	SANTA FE SPRINGS	33.924577	-118.057171	CAD981465289
KALICO LDFL #1	SANTA FE SPRINGS	33.924577	-118.057171	CAD981465289
KALICO LDFL #2	SANTA FE SPRINGS	33.916472	-118.054002	CAD981669401
KALICO LDFL #2	SANTA FE SPRINGS	33.916472	-118.054002	CAD981669401
KALICO LDFL #2	SANTA FE SPRINGS	33.916472	-118.054002	CAD981669401
KALICO LDFL #2	SANTA FE SPRINGS	33.916472	-118.054002	CAD981669401
KALICO LDFL #2	SANTA FE SPRINGS	33.916472	-118.054002	CAD981669401
KALICO LDFL #2	SANTA FE SPRINGS	33.916472	-118.054002	CAD981669401
KALICO LDFL #2	SANTA FE SPRINGS	33.916472	-118.054002	CAD981669401
KALICO LDFL #2	SANTA FE SPRINGS	33.916472	-118.054002	CAD981669401
LARWIL CONSULTANTS/PLATING OPER	SANTA FE SPRINGS	33.941662	-118.071667	CAD982400459
LIFE PAINT CO	SANTA FE SPRINGS	33.920782	-118.055556	CAD008364788
KALICO LDFL #1	SANTA FE SPRINGS	33.924577	-118.057171	CAD981465289
DICE RD & LOS NIETOS RD DUMP	SANTA FE SPRINGS	33.955129	-118.066217	CAD980884860
CAL WESTERN PAINT CORP	SANTA FE SPRINGS	33.964418	-118.064267	CAD008300717
CAL WESTERN PAINT CORP	SANTA FE SPRINGS	33.964418	-118.064267	CAD008300717
CAL WESTERN PAINT CORP	SANTA FE SPRINGS	33.964418	-118.064267	CAD008300717
CAL WESTERN PAINT CORP	SANTA FE SPRINGS	33.964418	-118.064267	CAD008300717

Regional CERCLIS

Name	City	Latitude	Longitude	EPA ID
CAL WESTERN PAINT CORP	SANTA FE SPRINGS	33.964418	-118.064267	CAD008300717
CAL WESTERN PAINT CORP	SANTA FE SPRINGS	33.964418	-118.064267	CAD008300717
SHAMROCK TIRE & CHROME	SANTA FE SPRINGS	33.942916	-118.071704	CAD981419203
BELL PETROLEUM	SANTA FE SPRINGS	33.950678	-118.068978	CAD980893317
WASHINGTON PLATING INC	WHITTIER	33.978049	-118.0461	CAD008493322
BELL PETROLEUM	SANTA FE SPRINGS	33.950678	-118.068978	CAD980893317
BURDETT OXYGEN CO OF CA #1	SANTA FE SPRINGS	33.959836	-118.064815	CAD982359747
BURDETT OXYGEN CO OF CA #1	SANTA FE SPRINGS	33.959836	-118.064815	CAD982359747
GOLDEN WEST REFINING CO	SANTA FE SPRINGS	33.909701	-118.042885	CAD051485043
DICE RD & LOS NIETOS RD DUMP	SANTA FE SPRINGS	33.955129	-118.066217	CAD980884860
BELL PETROLEUM	SANTA FE SPRINGS	33.950678	-118.068978	CAD980893317
DICE RD & LOS NIETOS RD DUMP	SANTA FE SPRINGS	33.955129	-118.066217	CAD980884860
DICE RD & LOS NIETOS RD DUMP	SANTA FE SPRINGS	33.955129	-118.066217	CAD980884860
FINE LINE PAINT CORP	SANTA FE SPRINGS	33.953655	-118.065167	CAD008263048
FINE LINE PAINT CORP	SANTA FE SPRINGS	33.953655	-118.065167	CAD008263048
FINE LINE PAINT CORP	SANTA FE SPRINGS	33.953655	-118.065167	CAD008263048
FINE LINE PAINT CORP	SANTA FE SPRINGS	33.953655	-118.065167	CAD008263048
FINE LINE PAINT CORP	SANTA FE SPRINGS	33.953655	-118.065167	CAD008263048
FINE LINE PAINT CORP	SANTA FE SPRINGS	33.953655	-118.065167	CAD008263048
FINE LINE PAINT CORP	SANTA FE SPRINGS	33.953655	-118.065167	CAD008263048
FINE LINE PAINT CORP	SANTA FE SPRINGS	33.953655	-118.065167	CAD008263048
FINE LINE PAINT CORP	SANTA FE SPRINGS	33.953655	-118.065167	CAD008263048
FINE LINE PAINT CORP	SANTA FE SPRINGS	33.953655	-118.065167	CAD008263048

Regional CERCLIS

Name	City	Latitude	Longitude	EPA ID
DICE RD & LOS NIETOS RD DUMP	SANTA FE SPRINGS	33.955129	-118.066217	CAD980884860
MODINE MFG CO	WHITTIER	33.975916	-118.046456	CAD008323164
PLATE SHOP THE	SANTA FE SPRINGS	33.937499	-118.065215	CAD038195590
PLATE SHOP THE	SANTA FE SPRINGS	33.937499	-118.065215	CAD038195590
PLATE SHOP THE	SANTA FE SPRINGS	33.937499	-118.065215	CAD038195590
POWERINE OIL CO	SANTA FE SPRINGS	33.931618	-118.068344	CAD008383291
POWERINE OIL CO	SANTA FE SPRINGS	33.931618	-118.068344	CAD008383291
CAL WESTERN PAINT CORP	SANTA FE SPRINGS	33.964418	-118.064267	CAD008300717
CAL WESTERN PAINT CORP	SANTA FE SPRINGS	33.964418	-118.064267	CAD008300717
CAL WESTERN PAINT CORP	SANTA FE SPRINGS	33.964418	-118.064267	CAD008300717
CAL WESTERN PAINT CORP	SANTA FE SPRINGS	33.964418	-118.064267	CAD008300717
CAL WESTERN PAINT CORP	SANTA FE SPRINGS	33.964418	-118.064267	CAD008300717
CAL WESTERN PAINT CORP	SANTA FE SPRINGS	33.964418	-118.064267	CAD008300717
HUGHES AIRCRAFT CO.	SANTA FE SPRINGS	33.899912	-118.028283	CAD981451644
PLATE SHOP THE	SANTA FE SPRINGS	33.937499	-118.065215	CAD038195590
MODINE MFG CO	WHITTIER	33.975916	-118.046456	CAD008323164
SOUTHWEST FOUNDRIES	PARAMOUNT	33.903526	-118.163982	CAD980886840
MODINE MFG CO	WHITTIER	33.975916	-118.046456	CAD008323164
MODINE MFG CO	WHITTIER	33.975916	-118.046456	CAD008323164
MODINE MFG CO	WHITTIER	33.975916	-118.046456	CAD008323164
OMEGA CHEMICAL CORP	WHITTIER	33.970479	-118.042746	CAD042245001
OMEGA CHEMICAL CORP	WHITTIER	33.970479	-118.042746	CAD042245001
SOUTHWEST FOUNDRIES	PARAMOUNT	33.903526	-118.163982	CAD980886840
SOUTHWEST FOUNDRIES	PARAMOUNT	33.903526	-118.163982	CAD980886840

Regional CERCLIS

Name	City	Latitude	Longitude	EPA ID
SOUTHWEST FOUNDRIES	PARAMOUNT	33.903526	-118.163982	CAD980886840
SOUTHWEST FOUNDRIES	PARAMOUNT	33.903526	-118.163982	CAD980886840
LIFE PAINT CO	SANTA FE SPRINGS	33.920782	-118.055556	CAD008364788
BELL PETROLEUM	SANTA FE SPRINGS	33.950678	-118.068978	CAD980893317
WASHINGTON PLATING INC	WHITTIER	33.978049	-118.0461	CAD008493322
WASHINGTON PLATING INC	WHITTIER	33.978049	-118.0461	CAD008493322
J&S CHROME PLATING	BELL GARDENS	33.966886	-118.153088	CAD982400343
MOBIL OIL CORP CHANSLOR DIV	SANTA FE SPRINGS	33.936389	-118.054435	CAD028736833
LIFE PAINT CO	SANTA FE SPRINGS	33.920782	-118.055556	CAD008364788
SOUTHWEST FOUNDRIES	PARAMOUNT	33.903526	-118.163982	CAD980886840
LIFE PAINT CO	SANTA FE SPRINGS	33.920782	-118.055556	CAD008364788
LIFE PAINT CO	SANTA FE SPRINGS	33.920782	-118.055556	CAD008364788
LOS NIETOS DUMP	SANTA FE SPRINGS	33.943509	-118.050389	CAD980636385
MOBIL OIL CORP CHANSLOR DIV	SANTA FE SPRINGS	33.936389	-118.054435	CAD028736833
PLATE SHOP THE	SANTA FE SPRINGS	33.937499	-118.065215	CAD038195590
MOBIL OIL CORP CHANSLOR DIV	SANTA FE SPRINGS	33.936389	-118.054435	CAD028736833
LOS NIETOS DUMP	SANTA FE SPRINGS	33.943509	-118.050389	CAD980636385
MOBIL OIL CORP CHANSLOR DIV	SANTA FE SPRINGS	33.936389	-118.054435	CAD028736833
MOBIL OIL CORP CHANSLOR DIV	SANTA FE SPRINGS	33.936389	-118.054435	CAD028736833
MOBIL OIL CORP CHANSLOR DIV	SANTA FE SPRINGS	33.936389	-118.054435	CAD028736833
MOBIL OIL CORP CHANSLOR DIV	SANTA FE SPRINGS	33.936389	-118.054435	CAD028736833
PILOT CHEM CO	SANTA FE SPRINGS	33.961691	-118.065817	CAD008287823
PILOT CHEM CO	SANTA FE SPRINGS	33.961691	-118.065817	CAD008287823
MOBIL OIL CORP CHANSLOR DIV	SANTA FE SPRINGS	33.936389	-118.054435	CAD028736833

Regional CERCLIS

Name	City	Latitude	Longitude	EPA ID
PILOT CHEM CO	SANTA FE SPRINGS	33.961691	-118.065817	CAD008287823
MOBIL OIL CORP CHANSLOR DIV	SANTA FE SPRINGS	33.936389	-118.054435	CAD028736833
PLATE SHOP THE	SANTA FE SPRINGS	33.937499	-118.065215	CAD038195590
PILOT CHEM CO	SANTA FE SPRINGS	33.961691	-118.065817	CAD008287823
LOS NIETOS DUMP	SANTA FE SPRINGS	33.943509	-118.050389	CAD980636385
PILOT CHEM CO	SANTA FE SPRINGS	33.961691	-118.065817	CAD008287823
PILOT CHEM CO	SANTA FE SPRINGS	33.961691	-118.065817	CAD008287823
PILOT CHEM CO	SANTA FE SPRINGS	33.961691	-118.065817	CAD008287823
PILOT CHEM CO	SANTA FE SPRINGS	33.961691	-118.065817	CAD008287823
PILOT CHEM CO	SANTA FE SPRINGS	33.961691	-118.065817	CAD008287823
MOBIL OIL CORP CHANSLOR DIV	SANTA FE SPRINGS	33.936389	-118.054435	CAD028736833
TCE				
SHAMROCK TIRE & CHROME	SANTA FE SPRINGS	33.942916	-118.071704	CAD981419203
SHAMROCK TIRE & CHROME	SANTA FE SPRINGS	33.942916	-118.071704	CAD981419203
SHAMROCK TIRE & CHROME	SANTA FE SPRINGS	33.942916	-118.071704	CAD981419203
SHAMROCK TIRE & CHROME	SANTA FE SPRINGS	33.942916	-118.071704	CAD981419203
SANTA FE SPRINGS WASTEWATER DIS	SANTA FE SPRINGS	33.948934	-118.081872	CAD982360406
POWERINE OIL CO	SANTA FE SPRINGS	33.931618	-118.068344	CAD008383291
POWERINE OIL CO	SANTA FE SPRINGS	33.931618	-118.068344	CAD008383291
POWERINE OIL CO	SANTA FE SPRINGS	33.931618	-118.068344	CAD008383291
POWERINE OIL CO	SANTA FE SPRINGS	33.931618	-118.068344	CAD008383291
POWERINE OIL CO	SANTA FE SPRINGS	33.931618	-118.068344	CAD008383291
SHAMROCK TIRE & CHROME	SANTA FE SPRINGS	33.942916	-118.071704	CAD981419203
SHAMROCK TIRE & CHROME	SANTA FE SPRINGS	33.942916	-118.071704	CAD981419203

Regional CERCLIS

Name	City	Latitude	Longitude	EPA ID
SHAMROCK TIRE & CHROME	SANTA FE SPRINGS	33.942916	-118.071704	CAD981419203
SHAMROCK TIRE & CHROME	SANTA FE SPRINGS	33.942916	-118.071704	CAD981419203
SHAMROCK TIRE & CHROME	SANTA FE SPRINGS	33.942916	-118.071704	CAD981419203
SHAMROCK TIRE & CHROME	SANTA FE SPRINGS	33.942916	-118.071704	CAD981419203
SHAMROCK TIRE & CHROME	SANTA FE SPRINGS	33.942916	-118.071704	CAD981419203
SHAMROCK TIRE & CHROME	SANTA FE SPRINGS	33.942916	-118.071704	CAD981419203
SHAMROCK TIRE & CHROME	SANTA FE SPRINGS	33.942916	-118.071704	CAD981419203
SHAMROCK TIRE & CHROME	SANTA FE SPRINGS	33.942916	-118.071704	CAD981419203
PILOT CHEM CO	SANTA FE SPRINGS	33.961691	-118.065817	CAD008287823
SHAMROCK TIRE & CHROME	SANTA FE SPRINGS	33.942916	-118.071704	CAD981419203
SONIC PLATING CO INC	SANTA FE SPRINGS	33.945599	-118.053504	CAD008489981
SONIC PLATING CO INC	SANTA FE SPRINGS	33.945599	-118.053504	CAD008489981
SHAMROCK TIRE & CHROME	SANTA FE SPRINGS	33.942916	-118.071704	CAD981419203
PILOT CHEM CO	SANTA FE SPRINGS	33.961691	-118.065817	CAD008287823
PACIFIC TUBE CO	CITY OF COMMERCE	34.006939	-118.148471	CAD008383523
PACIFIC TUBE CO	CITY OF COMMERCE	34.006939	-118.148471	CAD008383523
WEST BENT BOLT	SANTA FE SPRINGS	33.962896	-118.064927	CAD004295572
SONIC PLATING CO INC	SANTA FE SPRINGS	33.945599	-118.053504	CAD008489981
PACIFIC TUBE CO	CITY OF COMMERCE	34.006939	-118.148471	CAD008383523
PACIFIC TUBE CO	CITY OF COMMERCE	34.006939	-118.148471	CAD008383523
PACIFIC TUBE CO	CITY OF COMMERCE	34.006939	-118.148471	CAD008383523
PACIFIC TUBE CO	CITY OF COMMERCE	34.006939	-118.148471	CAD008383523
PACIFIC TUBE CO	CITY OF COMMERCE	34.006939	-118.148471	CAD008383523
PACIFIC TUBE CO	CITY OF COMMERCE	34.006939	-118.148471	CAD008383523

Regional CERCLIS

Name	City	Latitude	Longitude	EPA ID
PILOT CHEM CO	SANTA FE SPRINGS	33.961691	-118.065817	CAD008287823
PILOT CHEM CO	SANTA FE SPRINGS	33.961691	-118.065817	CAD008287823
PILOT CHEM CO	SANTA FE SPRINGS	33.961691	-118.065817	CAD008287823
POWERINE OIL CO	SANTA FE SPRINGS	33.931618	-118.068344	CAD008383291
PILOT CHEM CO	SANTA FE SPRINGS	33.961691	-118.065817	CAD008287823
PILOT CHEM CO	SANTA FE SPRINGS	33.961691	-118.065817	CAD008287823
PILOT CHEM CO	SANTA FE SPRINGS	33.961691	-118.065817	CAD008287823
PLATE SHOP THE	SANTA FE SPRINGS	33.937499	-118.065215	CAD038195590
PLATE SHOP THE	SANTA FE SPRINGS	33.937499	-118.065215	CAD038195590
PLATE SHOP THE	SANTA FE SPRINGS	33.937499	-118.065215	CAD038195590
PLATE SHOP THE	SANTA FE SPRINGS	33.937499	-118.065215	CAD038195590
PLATE SHOP THE	SANTA FE SPRINGS	33.937499	-118.065215	CAD038195590
PLATE SHOP THE	SANTA FE SPRINGS	33.937499	-118.065215	CAD038195590
POWERINE OIL CO	SANTA FE SPRINGS	33.931618	-118.068344	CAD008383291
POWERINE OIL CO	SANTA FE SPRINGS	33.931618	-118.068344	CAD008383291
POWERINE OIL CO	SANTA FE SPRINGS	33.931618	-118.068344	CAD008383291
PILOT CHEM CO	SANTA FE SPRINGS	33.961691	-118.065817	CAD008287823
SO CA CHEM CO INC	SANTA FE SPRINGS	33.95954	-118.065031	CAD008488025
WEST BENT BOLT	SANTA FE SPRINGS	33.962896	-118.064927	CAD004295572
WEST BENT BOLT	SANTA FE SPRINGS	33.962896	-118.064927	CAD004295572
WEST BENT BOLT	SANTA FE SPRINGS	33.962896	-118.064927	CAD004295572
WEST BENT BOLT	SANTA FE SPRINGS	33.962896	-118.064927	CAD004295572
WEST BENT BOLT	SANTA FE SPRINGS	33.962896	-118.064927	CAD004295572
WEST BENT BOLT	SANTA FE SPRINGS	33.962896	-118.064927	CAD004295572

Regional CERCLIS

Name	City	Latitude	Longitude	EPA ID
SO CA CHEM CO INC	SANTA FE SPRINGS	33.95954	-118.065031	CAD008488025
SO CA CHEM CO INC	SANTA FE SPRINGS	33.95954	-118.065031	CAD008488025
SO CA CHEM CO INC	SANTA FE SPRINGS	33.95954	-118.065031	CAD008488025
SO CA CHEM CO INC	SANTA FE SPRINGS	33.95954	-118.065031	CAD008488025
SO CA CHEM CO INC	SANTA FE SPRINGS	33.95954	-118.065031	CAD008488025
WEST BENT BOLT	SANTA FE SPRINGS	33.962896	-118.064927	CAD004295572
SO CA CHEM CO INC	SANTA FE SPRINGS	33.95954	-118.065031	CAD008488025
WEST BENT BOLT	SANTA FE SPRINGS	33.962896	-118.064927	CAD004295572
SO CA CHEM CO INC	SANTA FE SPRINGS	33.95954	-118.065031	CAD008488025
SO CA CHEM CO INC	SANTA FE SPRINGS	33.95954	-118.065031	CAD008488025
SO CA CHEM CO INC	SANTA FE SPRINGS	33.95954	-118.065031	CAD008488025
SO CA CHEM CO INC	SANTA FE SPRINGS	33.95954	-118.065031	CAD008488025
SO CA CHEM CO INC	SANTA FE SPRINGS	33.95954	-118.065031	CAD008488025
SO CA CHEM CO INC	SANTA FE SPRINGS	33.95954	-118.065031	CAD008488025
SO CA CHEM CO INC	SANTA FE SPRINGS	33.95954	-118.065031	CAD008488025
SO CA CHEM CO INC	SANTA FE SPRINGS	33.95954	-118.065031	CAD008488025
SO CA CHEM CO INC	SANTA FE SPRINGS	33.95954	-118.065031	CAD008488025
DEFENSE FUEL SUPPORT POINT NORW	NORWALK	33.89221	-118.071947	CA8971524360
MOBIL OIL CORP CHANSLOR DIV	SANTA FE SPRINGS	33.936389	-118.054435	CAD028736833
SO CA CHEM CO INC	SANTA FE SPRINGS	33.95954	-118.065031	CAD008488025
WESTERN SCREW PRODUCTS	SANTA FE SPRINGS	33.964355	-118.063496	CAD981401706
SONIC PLATING CO INC	SANTA FE SPRINGS	33.945599	-118.053504	CAD008489981
SONIC PLATING CO INC	SANTA FE SPRINGS	33.945599	-118.053504	CAD008489981
SONIC PLATING CO INC	SANTA FE SPRINGS	33.945599	-118.053504	CAD008489981

Regional CERCLIS

Name	City	Latitude	Longitude	EPA ID
SONIC PLATING CO INC	SANTA FE SPRINGS	33.945599	-118.053504	CAD008489981
SONIC PLATING CO INC	SANTA FE SPRINGS	33.945599	-118.053504	CAD008489981
WASTE DISPOSAL INC	SANTA FE SPRINGS	33.949336	-118.055774	CAD980884357
WASTE DISPOSAL INC	SANTA FE SPRINGS	33.949336	-118.055774	CAD980884357
WASTE DISPOSAL INC	SANTA FE SPRINGS	33.949336	-118.055774	CAD980884357
WASTE DISPOSAL INC	SANTA FE SPRINGS	33.949336	-118.055774	CAD980884357
WASTE DISPOSAL INC	SANTA FE SPRINGS	33.949336	-118.055774	CAD980884357
WESTERN SCREW PRODUCTS	SANTA FE SPRINGS	33.964355	-118.063496	CAD981401706
WEST BENT BOLT	SANTA FE SPRINGS	33.962896	-118.064927	CAD004295572
WESTERN SCREW PRODUCTS	SANTA FE SPRINGS	33.964355	-118.063496	CAD981401706
SONIC PLATING CO INC	SANTA FE SPRINGS	33.945599	-118.053504	CAD008489981
WESTERN SCREW PRODUCTS	SANTA FE SPRINGS	33.964355	-118.063496	CAD981401706
WESTERN SCREW PRODUCTS	SANTA FE SPRINGS	33.964355	-118.063496	CAD981401706
WESTERN SCREW PRODUCTS	SANTA FE SPRINGS	33.964355	-118.063496	CAD981401706
WEST BENT BOLT	SANTA FE SPRINGS	33.962896	-118.064927	CAD004295572
WEST BENT BOLT	SANTA FE SPRINGS	33.962896	-118.064927	CAD004295572
WEST BENT BOLT	SANTA FE SPRINGS	33.962896	-118.064927	CAD004295572
WEST BENT BOLT	SANTA FE SPRINGS	33.962896	-118.064927	CAD004295572
WEST BENT BOLT	SANTA FE SPRINGS	33.962896	-118.064927	CAD004295572
WEST BENT BOLT	SANTA FE SPRINGS	33.962896	-118.064927	CAD004295572
WEST BENT BOLT	SANTA FE SPRINGS	33.962896	-118.064927	CAD004295572
WEST BENT BOLT	SANTA FE SPRINGS	33.962896	-118.064927	CAD004295572
WESTERN SCREW PRODUCTS	SANTA FE SPRINGS	33.964355	-118.063496	CAD981401706
FINE LINE PAINT CORP	SANTA FE SPRINGS	33.953655	-118.065167	CAD008263048

Regional CERCLIS

Name	City	Latitude	Longitude	EPA ID
GOLDEN WEST REFINING CO	SANTA FE SPRINGS	33.909701	-118.042885	CAD051485043
DICE RD & LOS NIETOS RD DUMP	SANTA FE SPRINGS	33.955129	-118.066217	CAD980884860
DICE RD & LOS NIETOS RD DUMP	SANTA FE SPRINGS	33.955129	-118.066217	CAD980884860
DICE RD & LOS NIETOS RD DUMP	SANTA FE SPRINGS	33.955129	-118.066217	CAD980884860
DICE RD & LOS NIETOS RD DUMP	SANTA FE SPRINGS	33.955129	-118.066217	CAD980884860
FINE LINE PAINT CORP	SANTA FE SPRINGS	33.953655	-118.065167	CAD008263048
FINE LINE PAINT CORP	SANTA FE SPRINGS	33.953655	-118.065167	CAD008263048
FINE LINE PAINT CORP	SANTA FE SPRINGS	33.953655	-118.065167	CAD008263048
DEFENSE FUEL SUPPORT POINT NORW	NORWALK	33.89221	-118.071947	CA8971524360
FINE LINE PAINT CORP	SANTA FE SPRINGS	33.953655	-118.065167	CAD008263048
DEFENSE FUEL SUPPORT POINT NORW	NORWALK	33.89221	-118.071947	CA8971524360
FINE LINE PAINT CORP	SANTA FE SPRINGS	33.953655	-118.065167	CAD008263048
FINE LINE PAINT CORP	SANTA FE SPRINGS	33.953655	-118.065167	CAD008263048
FINE LINE PAINT CORP	SANTA FE SPRINGS	33.953655	-118.065167	CAD008263048
FINE LINE PAINT CORP	SANTA FE SPRINGS	33.953655	-118.065167	CAD008263048
FINE LINE PAINT CORP	SANTA FE SPRINGS	33.953655	-118.065167	CAD008263048
GOLDEN WEST REFINING CO	SANTA FE SPRINGS	33.909701	-118.042885	CAD051485043
GOLDEN WEST REFINING CO	SANTA FE SPRINGS	33.909701	-118.042885	CAD051485043
GOLDEN WEST REFINING CO	SANTA FE SPRINGS	33.909701	-118.042885	CAD051485043
GOLDEN WEST REFINING CO	SANTA FE SPRINGS	33.909701	-118.042885	CAD051485043
FINE LINE PAINT CORP	SANTA FE SPRINGS	33.953655	-118.065167	CAD008263048
CAL WESTERN PAINT CORP	SANTA FE SPRINGS	33.964418	-118.064267	CAD008300717
DEFENSE FUEL SUPPORT POINT NORW	NORWALK	33.89221	-118.071947	CA8971524360
CAL WESTERN PAINT CORP	SANTA FE SPRINGS	33.964418	-118.064267	CAD008300717

Regional CERCLIS

Name	City	Latitude	Longitude	EPA ID
MOBIL OIL CORP CHANSLOR DIV	SANTA FE SPRINGS	33.936389	-118.054435	CAD028736833
CAL WESTERN PAINT CORP	SANTA FE SPRINGS	33.964418	-118.064267	CAD008300717
CAL WESTERN PAINT CORP	SANTA FE SPRINGS	33.964418	-118.064267	CAD008300717
CAL WESTERN PAINT CORP	SANTA FE SPRINGS	33.964418	-118.064267	CAD008300717
CAL WESTERN PAINT CORP	SANTA FE SPRINGS	33.964418	-118.064267	CAD008300717
CAL WESTERN PAINT CORP	SANTA FE SPRINGS	33.964418	-118.064267	CAD008300717
DICE RD & LOS NIETOS RD DUMP	SANTA FE SPRINGS	33.955129	-118.066217	CAD980884860
CAL WESTERN PAINT CORP	SANTA FE SPRINGS	33.964418	-118.064267	CAD008300717
CAL WESTERN PAINT CORP	SANTA FE SPRINGS	33.964418	-118.064267	CAD008300717
CAL WESTERN PAINT CORP	SANTA FE SPRINGS	33.964418	-118.064267	CAD008300717
BELL PETROLEUM	SANTA FE SPRINGS	33.950678	-118.068978	CAD980893317
BELL PETROLEUM	SANTA FE SPRINGS	33.950678	-118.068978	CAD980893317
BELL PETROLEUM	SANTA FE SPRINGS	33.950678	-118.068978	CAD980893317
BELL PETROLEUM	SANTA FE SPRINGS	33.950678	-118.068978	CAD980893317
BURDETT OXYGEN CO OF CA #1	SANTA FE SPRINGS	33.959836	-118.064815	CAD982359747
BURDETT OXYGEN CO OF CA #1	SANTA FE SPRINGS	33.959836	-118.064815	CAD982359747
DEFENSE FUEL SUPPORT POINT NORW	NORWALK	33.89221	-118.071947	CA8971524360
DEFENSE FUEL SUPPORT POINT NORW	NORWALK	33.89221	-118.071947	CA8971524360
CAL WESTERN PAINT CORP	SANTA FE SPRINGS	33.964418	-118.064267	CAD008300717
MOBIL OIL CORP CHANSLOR DIV	SANTA FE SPRINGS	33.936389	-118.054435	CAD028736833
KALICO LDFL #2	SANTA FE SPRINGS	33.916472	-118.054002	CAD981669401
KALICO LDFL #2	SANTA FE SPRINGS	33.916472	-118.054002	CAD981669401
LARWIL CONSULTANTS/PLATING OPER	SANTA FE SPRINGS	33.941662	-118.071667	CAD982400459
LIFE PAINT CO	SANTA FE SPRINGS	33.920782	-118.055556	CAD008364788

Regional CERCLIS

Name	City	Latitude	Longitude	EPA ID
LIFE PAINT CO	SANTA FE SPRINGS	33.920782	-118.055556	CAD008364788
LIFE PAINT CO	SANTA FE SPRINGS	33.920782	-118.055556	CAD008364788
LIFE PAINT CO	SANTA FE SPRINGS	33.920782	-118.055556	CAD008364788
LOS NIETOS DUMP	SANTA FE SPRINGS	33.943509	-118.050389	CAD980636385
KALICO LDFL #2	SANTA FE SPRINGS	33.916472	-118.054002	CAD981669401
LOS NIETOS DUMP	SANTA FE SPRINGS	33.943509	-118.050389	CAD980636385
LIFE PAINT CO	SANTA FE SPRINGS	33.920782	-118.055556	CAD008364788
MOBIL OIL CORP CHANSLOR DIV	SANTA FE SPRINGS	33.936389	-118.054435	CAD028736833
MOBIL OIL CORP CHANSLOR DIV	SANTA FE SPRINGS	33.936389	-118.054435	CAD028736833
MOBIL OIL CORP CHANSLOR DIV	SANTA FE SPRINGS	33.936389	-118.054435	CAD028736833
MOBIL OIL CORP CHANSLOR DIV	SANTA FE SPRINGS	33.936389	-118.054435	CAD028736833
MOBIL OIL CORP CHANSLOR DIV	SANTA FE SPRINGS	33.936389	-118.054435	CAD028736833
MOBIL OIL CORP CHANSLOR DIV	SANTA FE SPRINGS	33.936389	-118.054435	CAD028736833
MOBIL OIL CORP CHANSLOR DIV	SANTA FE SPRINGS	33.936389	-118.054435	CAD028736833
GOLDEN WEST REFINING CO	SANTA FE SPRINGS	33.909701	-118.042885	CAD051485043
LOS NIETOS DUMP	SANTA FE SPRINGS	33.943509	-118.050389	CAD980636385
KALICO LDFL #2	SANTA FE SPRINGS	33.916472	-118.054002	CAD981669401
KALICO LDFL #1	SANTA FE SPRINGS	33.924577	-118.057171	CAD981465289
KALICO LDFL #1	SANTA FE SPRINGS	33.924577	-118.057171	CAD981465289
KALICO LDFL #1	SANTA FE SPRINGS	33.924577	-118.057171	CAD981465289
KALICO LDFL #1	SANTA FE SPRINGS	33.924577	-118.057171	CAD981465289
KALICO LDFL #1	SANTA FE SPRINGS	33.924577	-118.057171	CAD981465289
KALICO LDFL #1	SANTA FE SPRINGS	33.924577	-118.057171	CAD981465289
GOLDEN WEST REFINING CO	SANTA FE SPRINGS	33.909701	-118.042885	CAD051485043

Regional CERCLIS

Name	City	Latitude	Longitude	EPA ID
GOLDEN WEST REFINING CO	SANTA FE SPRINGS	33.909701	-118.042885	CAD051485043
GOLDEN WEST REFINING CO	SANTA FE SPRINGS	33.909701	-118.042885	CAD051485043
LIFE PAINT CO	SANTA FE SPRINGS	33.920782	-118.055556	CAD008364788
GOLDEN WEST REFINING CO	SANTA FE SPRINGS	33.909701	-118.042885	CAD051485043
GOLDEN WEST REFINING CO	SANTA FE SPRINGS	33.909701	-118.042885	CAD051485043
GOLDEN WEST REFINING CO	SANTA FE SPRINGS	33.909701	-118.042885	CAD051485043
GOLDEN WEST REFINING CO	SANTA FE SPRINGS	33.909701	-118.042885	CAD051485043
KALICO LDFL #1	SANTA FE SPRINGS	33.924577	-118.057171	CAD981465289
KALICO LDFL #2	SANTA FE SPRINGS	33.916472	-118.054002	CAD981669401
KALICO LDFL #2	SANTA FE SPRINGS	33.916472	-118.054002	CAD981669401
KALICO LDFL #1	SANTA FE SPRINGS	33.924577	-118.057171	CAD981465289
KALICO LDFL #2	SANTA FE SPRINGS	33.916472	-118.054002	CAD981669401
GOLDEN WEST REFINING CO	SANTA FE SPRINGS	33.909701	-118.042885	CAD051485043
KALICO LDFL #2	SANTA FE SPRINGS	33.916472	-118.054002	CAD981669401

Regional CERCLIS

Name	City	Latitude	Longitude	EPA ID
RANK = 3				
3 MILE RADIUS				
DCE				
PEACOCK AEROSPACE INC.	NORWALK	33.926272	-118.105626	CAD057352403
DIVERSEY WYANDOTTE CORP	SANTA FE SPRINGS	33.958404	-118.065211	CAD046455747
DIVERSEY WYANDOTTE CORP	SANTA FE SPRINGS	33.958404	-118.065211	CAD046455747
CALIFORNIA INDUSTRIAL PRODS INC	SANTA FE SPRINGS	33.926896	-118.054201	CAD050797679
DIVERSEY WYANDOTTE CORP	SANTA FE SPRINGS	33.958404	-118.065211	CAD046455747
PEACOCK AEROSPACE INC.	NORWALK	33.926272	-118.105626	CAD057352403
PEACOCK AEROSPACE INC.	NORWALK	33.926272	-118.105626	CAD057352403
PEACOCK AEROSPACE INC.	NORWALK	33.926272	-118.105626	CAD057352403
DIVERSEY WYANDOTTE CORP	SANTA FE SPRINGS	33.958404	-118.065211	CAD046455747
PEACOCK AEROSPACE INC.	NORWALK	33.926272	-118.105626	CAD057352403
PEACOCK AEROSPACE INC.	NORWALK	33.926272	-118.105626	CAD057352403
PEACOCK AEROSPACE INC.	NORWALK	33.926272	-118.105626	CAD057352403
PEACOCK AEROSPACE INC.	NORWALK	33.926272	-118.105626	CAD057352403
PEACOCK AEROSPACE INC.	NORWALK	33.926272	-118.105626	CAD057352403
PEACOCK AEROSPACE INC.	NORWALK	33.926272	-118.105626	CAD057352403
PEACOCK AEROSPACE INC.	NORWALK	33.926272	-118.105626	CAD057352403
PEACOCK AEROSPACE INC.	NORWALK	33.926272	-118.105626	CAD057352403
PEACOCK AEROSPACE INC.	NORWALK	33.926272	-118.105626	CAD057352403
PEACOCK AEROSPACE INC.	NORWALK	33.926272	-118.105626	CAD057352403
CALIFORNIA INDUSTRIAL PRODS INC	SANTA FE SPRINGS	33.926896	-118.054201	CAD050797679
CALIFORNIA INDUSTRIAL PRODS INC	SANTA FE SPRINGS	33.926896	-118.054201	CAD050797679

Regional CERCLIS

Name	City	Latitude	Longitude	EPA ID
CALIFORNIA INDUSTRIAL PRODS INC	SANTA FE SPRINGS	33.926896	-118.054201	CAD050797679
PEACOCK AEROSPACE INC.	NORWALK	33.926272	-118.105626	CAD057352403
CALIFORNIA INDUSTRIAL PRODS INC	SANTA FE SPRINGS	33.926896	-118.054201	CAD050797679
DIVERSEY WYANDOTTE CORP	SANTA FE SPRINGS	33.958404	-118.065211	CAD046455747
CALIFORNIA INDUSTRIAL PRODS INC	SANTA FE SPRINGS	33.926896	-118.054201	CAD050797679
CALIFORNIA INDUSTRIAL PRODS INC	SANTA FE SPRINGS	33.926896	-118.054201	CAD050797679
CALIFORNIA INDUSTRIAL PRODS INC	SANTA FE SPRINGS	33.926896	-118.054201	CAD050797679
CALIFORNIA INDUSTRIAL PRODS INC	SANTA FE SPRINGS	33.926896	-118.054201	CAD050797679
DIVERSEY WYANDOTTE CORP	SANTA FE SPRINGS	33.958404	-118.065211	CAD046455747
CALIFORNIA INDUSTRIAL PRODS INC	SANTA FE SPRINGS	33.926896	-118.054201	CAD050797679
CALIFORNIA INDUSTRIAL PRODS INC	SANTA FE SPRINGS	33.926896	-118.054201	CAD050797679
DIVERSEY WYANDOTTE CORP	SANTA FE SPRINGS	33.958404	-118.065211	CAD046455747
DIVERSEY WYANDOTTE CORP	SANTA FE SPRINGS	33.958404	-118.065211	CAD046455747
DIVERSEY WYANDOTTE CORP	SANTA FE SPRINGS	33.958404	-118.065211	CAD046455747
NEVILLE CHEM CO	SANTA FE SPRINGS	33.916817	-118.058501	CAD008362758
NEVILLE CHEM CO	SANTA FE SPRINGS	33.916817	-118.058501	CAD008362758
NEVILLE CHEM CO	SANTA FE SPRINGS	33.916817	-118.058501	CAD008362758
DIVERSEY WYANDOTTE CORP	SANTA FE SPRINGS	33.958404	-118.065211	CAD046455747
PCE				
PEACOCK AEROSPACE INC.	NORWALK	33.926272	-118.105626	CAD057352403
PEACOCK AEROSPACE INC.	NORWALK	33.926272	-118.105626	CAD057352403
PEACOCK AEROSPACE INC.	NORWALK	33.926272	-118.105626	CAD057352403
PEACOCK AEROSPACE INC.	NORWALK	33.926272	-118.105626	CAD057352403
PEACOCK AEROSPACE INC.	NORWALK	33.926272	-118.105626	CAD057352403

Regional CERCLIS

Name	City	Latitude	Longitude	EPA ID
PEACOCK AEROSPACE INC.	NORWALK	33.926272	-118.105626	CAD057352403
PEACOCK AEROSPACE INC.	NORWALK	33.926272	-118.105626	CAD057352403
PEACOCK AEROSPACE INC.	NORWALK	33.926272	-118.105626	CAD057352403
PEACOCK AEROSPACE INC.	NORWALK	33.926272	-118.105626	CAD057352403
PEACOCK AEROSPACE INC.	NORWALK	33.926272	-118.105626	CAD057352403
PEACOCK AEROSPACE INC.	NORWALK	33.926272	-118.105626	CAD057352403
PEACOCK AEROSPACE INC.	NORWALK	33.926272	-118.105626	CAD057352403
DIVERSEY CHEM DIV OF DIVERSEY C	SOUTH GATE	33.929882	-118.168117	CAD980817076
PEACOCK AEROSPACE INC.	NORWALK	33.926272	-118.105626	CAD057352403
PEACOCK AEROSPACE INC.	NORWALK	33.926272	-118.105626	CAD057352403
DIVERSEY CHEM DIV OF DIVERSEY C	SOUTH GATE	33.929882	-118.168117	CAD980817076
PEACOCK AEROSPACE INC.	NORWALK	33.926272	-118.105626	CAD057352403
TCE				
PEACOCK AEROSPACE INC.	NORWALK	33.926272	-118.105626	CAD057352403
PEACOCK AEROSPACE INC.	NORWALK	33.926272	-118.105626	CAD057352403
PEACOCK AEROSPACE INC.	NORWALK	33.926272	-118.105626	CAD057352403
PEACOCK AEROSPACE INC.	NORWALK	33.926272	-118.105626	CAD057352403
PEACOCK AEROSPACE INC.	NORWALK	33.926272	-118.105626	CAD057352403
DIVERSEY CHEM DIV OF DIVERSEY C	SOUTH GATE	33.929882	-118.168117	CAD980817076
PEACOCK AEROSPACE INC.	NORWALK	33.926272	-118.105626	CAD057352403
PEACOCK AEROSPACE INC.	NORWALK	33.926272	-118.105626	CAD057352403
PEACOCK AEROSPACE INC.	NORWALK	33.926272	-118.105626	CAD057352403
PEACOCK AEROSPACE INC.	NORWALK	33.926272	-118.105626	CAD057352403
PEACOCK AEROSPACE INC.	NORWALK	33.926272	-118.105626	CAD057352403

Regional CERCLIS

Name	City	Latitude	Longitude	EPA ID
PEACOCK AEROSPACE INC.	NORWALK	33.926272	-118.105626	CAD057352403
PEACOCK AEROSPACE INC.	NORWALK	33.926272	-118.105626	CAD057352403
PEACOCK AEROSPACE INC.	NORWALK	33.926272	-118.105626	CAD057352403
PEACOCK AEROSPACE INC.	NORWALK	33.926272	-118.105626	CAD057352403
DIVERSEY CHEM DIV OF DIVERSEY C	SOUTH GATE	33.929882	-118.168117	CAD980817076
PEACOCK AEROSPACE INC.	NORWALK	33.926272	-118.105626	CAD057352403
5 MILE RADIUS				
DCE				
DIVERSEY CHEM DIV OF DIVERSEY C	SOUTH GATE	33.929882	-118.168117	CAD980817076
DIVERSEY CHEM DIV OF DIVERSEY C	SOUTH GATE	33.929882	-118.168117	CAD980817076
PCE				
CALIFORNIA INDUSTRIAL PRODS INC	SANTA FE SPRINGS	33.926896	-118.054201	CAD050797679
CALIFORNIA INDUSTRIAL PRODS INC	SANTA FE SPRINGS	33.926896	-118.054201	CAD050797679
CALIFORNIA INDUSTRIAL PRODS INC	SANTA FE SPRINGS	33.926896	-118.054201	CAD050797679
CALIFORNIA INDUSTRIAL PRODS INC	SANTA FE SPRINGS	33.926896	-118.054201	CAD050797679
CALIFORNIA INDUSTRIAL PRODS INC	SANTA FE SPRINGS	33.926896	-118.054201	CAD050797679
CALIFORNIA INDUSTRIAL PRODS INC	SANTA FE SPRINGS	33.926896	-118.054201	CAD050797679
NEVILLE CHEM CO	SANTA FE SPRINGS	33.916817	-118.058501	CAD008362758
NEVILLE CHEM CO	SANTA FE SPRINGS	33.916817	-118.058501	CAD008362758
DIVERSEY WYANDOTTE CORP	SANTA FE SPRINGS	33.958404	-118.065211	CAD046455747
CALIFORNIA INDUSTRIAL PRODS INC	SANTA FE SPRINGS	33.926896	-118.054201	CAD050797679
DIVERSEY WYANDOTTE CORP	SANTA FE SPRINGS	33.958404	-118.065211	CAD046455747
DIVERSEY WYANDOTTE CORP	SANTA FE SPRINGS	33.958404	-118.065211	CAD046455747
DIVERSEY WYANDOTTE CORP	SANTA FE SPRINGS	33.958404	-118.065211	CAD046455747

Regional CERCLIS

Name	City	Latitude	Longitude	EPA ID
DIVERSEY WYANDOTTE CORP	SANTA FE SPRINGS	33.958404	-118.065211	CAD046455747
DIVERSEY WYANDOTTE CORP	SANTA FE SPRINGS	33.958404	-118.065211	CAD046455747
DIVERSEY WYANDOTTE CORP	SANTA FE SPRINGS	33.958404	-118.065211	CAD046455747
DIVERSEY WYANDOTTE CORP	SANTA FE SPRINGS	33.958404	-118.065211	CAD046455747
DIVERSEY WYANDOTTE CORP	SANTA FE SPRINGS	33.958404	-118.065211	CAD046455747
DIVERSEY WYANDOTTE CORP	SANTA FE SPRINGS	33.958404	-118.065211	CAD046455747
CALIFORNIA INDUSTRIAL PRODS INC	SANTA FE SPRINGS	33.926896	-118.054201	CAD050797679
NEVILLE CHEM CO	SANTA FE SPRINGS	33.916817	-118.058501	CAD008362758
CALIFORNIA INDUSTRIAL PRODS INC	SANTA FE SPRINGS	33.926896	-118.054201	CAD050797679
CALIFORNIA INDUSTRIAL PRODS INC	SANTA FE SPRINGS	33.926896	-118.054201	CAD050797679
CALIFORNIA INDUSTRIAL PRODS INC	SANTA FE SPRINGS	33.926896	-118.054201	CAD050797679
TCE				
DIVERSEY WYANDOTTE CORP	SANTA FE SPRINGS	33.958404	-118.065211	CAD046455747
DIVERSEY WYANDOTTE CORP	SANTA FE SPRINGS	33.958404	-118.065211	CAD046455747
DIVERSEY WYANDOTTE CORP	SANTA FE SPRINGS	33.958404	-118.065211	CAD046455747
CALIFORNIA INDUSTRIAL PRODS INC	SANTA FE SPRINGS	33.926896	-118.054201	CAD050797679
CALIFORNIA INDUSTRIAL PRODS INC	SANTA FE SPRINGS	33.926896	-118.054201	CAD050797679
CALIFORNIA INDUSTRIAL PRODS INC	SANTA FE SPRINGS	33.926896	-118.054201	CAD050797679
CALIFORNIA INDUSTRIAL PRODS INC	SANTA FE SPRINGS	33.926896	-118.054201	CAD050797679
CALIFORNIA INDUSTRIAL PRODS INC	SANTA FE SPRINGS	33.926896	-118.054201	CAD050797679
CALIFORNIA INDUSTRIAL PRODS INC	SANTA FE SPRINGS	33.926896	-118.054201	CAD050797679
CALIFORNIA INDUSTRIAL PRODS INC	SANTA FE SPRINGS	33.926896	-118.054201	CAD050797679
DIVERSEY WYANDOTTE CORP	SANTA FE SPRINGS	33.958404	-118.065211	CAD046455747

Regional CERCLIS

Name	City	Latitude	Longitude	EPA ID
DIVERSEY WYANDOTTE CORP	SANTA FE SPRINGS	33.958404	-118.065211	CAD046455747
DIVERSEY WYANDOTTE CORP	SANTA FE SPRINGS	33.958404	-118.065211	CAD046455747
DIVERSEY WYANDOTTE CORP	SANTA FE SPRINGS	33.958404	-118.065211	CAD046455747
DIVERSEY WYANDOTTE CORP	SANTA FE SPRINGS	33.958404	-118.065211	CAD046455747
NEVILLE CHEM CO	SANTA FE SPRINGS	33.916817	-118.058501	CAD008362758
NEVILLE CHEM CO	SANTA FE SPRINGS	33.916817	-118.058501	CAD008362758
NEVILLE CHEM CO	SANTA FE SPRINGS	33.916817	-118.058501	CAD008362758
CALIFORNIA INDUSTRIAL PRODS INC	SANTA FE SPRINGS	33.926896	-118.054201	CAD050797679
CALIFORNIA INDUSTRIAL PRODS INC	SANTA FE SPRINGS	33.926896	-118.054201	CAD050797679
DIVERSEY WYANDOTTE CORP	SANTA FE SPRINGS	33.958404	-118.065211	CAD046455747
CALIFORNIA INDUSTRIAL PRODS INC	SANTA FE SPRINGS	33.926896	-118.054201	CAD050797679
DIVERSEY WYANDOTTE CORP	SANTA FE SPRINGS	33.958404	-118.065211	CAD046455747

State Cleanup List

Name/City	Facility Type	NPL Status	State Status	Lead Agency	Pollutant 1	Pollutant 2	Pollutant 3
RANK = 1							
3 MILE RADIUS							
DCE							
ATLAS RADIATOR, INCORPORATED SANTA FE SPRINGS	NOT AVAILABLE	UNKNOWN	NO FURTHER AC	DEPT OF TOXIC SU	UNKNOWN	UNKNOWN	UNKNOWN
BURDETT OXYGEN COMPANY OF CAL SANTA FE SPRINGS	NOT AVAILABLE	UNKNOWN	PRELIMINARY AS	EPA FUND FINANCE	UNKNOWN	UNKNOWN	UNKNOWN
CITY OF NORWALK TRANSPORTATIO NORWALK	NOT AVAILABLE	UNKNOWN	NO FURTHER AC	DEPT OF TOXIC SU	UNKNOWN	UNKNOWN	UNKNOWN
DICE ROAD/LOS NIETOS ROAD DUMP SANTA FE SPRINGS	NOT AVAILABLE	UNKNOWN	NO FURTHER AC	UNKNOWN	UNKNOWN	UNKNOWN	UNKNOWN
DIVERSEY WYANDOTTE CORPORATI SANTA FE SPRINGS	NOT AVAILABLE	UNKNOWN	OTHER	DEPT OF TOXIC SU	UNKNOWN	UNKNOWN	UNKNOWN
ELECTRO-CAL PLATING COMPANY SANTA FE SPRINGS	NOT AVAILABLE	UNKNOWN	REFERRED TO A	UNKNOWN	UNKNOWN	UNKNOWN	UNKNOWN
GOLDEN WEST REFINERY SANTA FE SPRINGS	NOT AVAILABLE	UNKNOWN	FORMER ANNUAL	UNKNOWN	UNKNOWN	UNKNOWN	UNKNOWN
HALLIBURTON COMPANY SANTA FE SPRINGS	NOT AVAILABLE	UNKNOWN	REFERRED TO A	UNKNOWN	UNKNOWN	UNKNOWN	UNKNOWN
HATHAWAY OIL COMPANY SANTA FE SPRINGS	NOT AVAILABLE	UNKNOWN	REFERRED TO A	UNKNOWN	UNKNOWN	UNKNOWN	UNKNOWN
IMPERIAL ANCHOR PALLET SANTA FE SPRINGS	NOT AVAILABLE	UNKNOWN	FORMER ANNUAL	UNKNOWN	UNKNOWN	UNKNOWN	UNKNOWN
KALICO LANDFILL #2 SANTA FE SPRINGS	NOT AVAILABLE	UNKNOWN	REFERRED TO A	UNKNOWN	UNKNOWN	UNKNOWN	UNKNOWN
L.A. COUNTY ROAD D. TS # 114 WHITTIER	OTHER		NOT AVAILABLE				

State Cleanup List

Name/City	Facility Type	NPL Status	State Status	Lead Agency	Pollutant 1	Pollutant 2	Pollutant 3
L.A. COUNTY ROAD D. TS # 146 SANTA FE SPRINGS	OTHER		NOT AVAILABLE				
LA CTRS FOR ALCOHOL AND DRUG A SANTA FE SPRINGS	NOT AVAILABLE	UNKNOWN	NO FURTHER AC	DEPT OF TOXIC SU	UNKNOWN	UNKNOWN	UNKNOWN
LIQUID AIR SANTA FE SPRINGS	NOT AVAILABLE	UNKNOWN	NO FURTHER AC	UNKNOWN	UNKNOWN	UNKNOWN	UNKNOWN
LUSK, INC SANTA FE SPRINGS	NOT AVAILABLE	UNKNOWN	REFERRED TO A	UNKNOWN	UNKNOWN	UNKNOWN	UNKNOWN
MARATHON CARTAGE SANTA FE SPRINGS	NOT AVAILABLE	UNKNOWN	REFERRED TO A	UNKNOWN	UNKNOWN	UNKNOWN	UNKNOWN
MOBIL OIL CO. AKA: GENERAL PETR SANTA FE SPRINGS	NOT AVAILABLE	UNKNOWN	REFERRED TO A	UNKNOWN	UNKNOWN	UNKNOWN	UNKNOWN
MOBIL OIL/JALK FEE SANTA FE SPRINGS	NOT AVAILABLE	UNKNOWN	NO FURTHER AC	DEPT OF TOXIC SU	UNKNOWN	UNKNOWN	UNKNOWN
POWERINE OIL COMPANY SANTA FE SPRINGS	NOT AVAILABLE	UNKNOWN	FORMER ANNUAL	UNKNOWN	UNKNOWN	UNKNOWN	UNKNOWN
SANTA FE SPRINGS WASTE WATER D SANTA FE SPRINGS	NOT AVAILABLE	UNKNOWN	FORMER ANNUAL	REGIONAL WATER Q	UNKNOWN	UNKNOWN	UNKNOWN
STANKOVICH I NORWALK	NOT AVAILABLE	UNKNOWN	CERTIFIED	UNKNOWN	UNKNOWN	UNKNOWN	UNKNOWN
STANKOVICH II SANTA FE SPRINGS	NOT AVAILABLE	UNKNOWN	CERTIFIED	UNKNOWN	UNKNOWN	UNKNOWN	UNKNOWN
TOXO SPRAY DUST COMPANY SANTA FE SPRINGS	NOT AVAILABLE	UNKNOWN	REFERRED TO A	UNKNOWN	UNKNOWN	UNKNOWN	UNKNOWN
WHITTIER ENGRAVING COMPANY SANTA FE SPRINGS	NOT AVAILABLE	UNKNOWN	PRELIMINARY AS	EPA FUND FINANCE	UNKNOWN	UNKNOWN	UNKNOWN

State Cleanup List

Name/City	Facility Type	NPL Status	State Status	Lead Agency	Pollutant 1	Pollutant 2	Pollutant 3
PCE							
ATOTECH USA PICO RIVERA	NOT AVAILABLE	UNKNOWN	Agency Code (AA+	DEPT OF TOXIC SU	UNKNOWN	UNKNOWN	UNKNOWN
BURKE CONCRETE MONTEBELLO	NOT AVAILABLE	UNKNOWN	NO FURTHER AC	DEPT OF TOXIC SU	UNKNOWN	UNKNOWN	UNKNOWN
CAMEO COMMERCE	NOT AVAILABLE	UNKNOWN	VOLUNTARY CLE	UNKNOWN	UNKNOWN	UNKNOWN	UNKNOWN
CITY OF BELL - REDEVELOPMENT AG BELL	NOT AVAILABLE	UNKNOWN	FORMER ANNUAL	UNKNOWN	UNKNOWN	UNKNOWN	UNKNOWN
COMMERCE BUSINESS CENTER COMMERCE	NOT AVAILABLE	UNKNOWN	REFERRED TO A	UNKNOWN	UNKNOWN	UNKNOWN	UNKNOWN
COMMERCE/REFUSE TO ENERGY COMMERCE	NOT AVAILABLE	UNKNOWN	VOLUNTARY CLE	DEPT OF TOXIC SU	UNKNOWN	UNKNOWN	UNKNOWN
COMPASS MANAGEMENT AND LEASIN COMMERCE	NOT AVAILABLE	UNKNOWN	REFERRED TO A	UNKNOWN	UNKNOWN	UNKNOWN	UNKNOWN
CONTINENTAL CAN COMPANY - USA P COMMERCE	NOT AVAILABLE	UNKNOWN	REFERRED TO A	UNKNOWN	UNKNOWN	UNKNOWN	UNKNOWN
DAYTON FOUNDRY - FORMER SOUTH GATE	NOT AVAILABLE	UNKNOWN	PRELIMINARY AS	UNKNOWN	UNKNOWN	UNKNOWN	UNKNOWN
FOREMOST MCKESSON, INC COMMERCE	NOT AVAILABLE	UNKNOWN	FORMER ANNUAL	UNKNOWN	UNKNOWN	UNKNOWN	UNKNOWN
GARFIELD MOBILE PARK BELL GARDENS	NOT AVAILABLE	UNKNOWN	NO FURTHER AC	UNKNOWN	UNKNOWN	UNKNOWN	UNKNOWN
L.A. COUNTY ROAD D. TS # 144 PICO RIVERA	OTHER		NOT AVAILABLE				
L.A. COUNTY ROAD D. TS # 445 DOWNEY	OTHER		NOT AVAILABLE				

State Cleanup List

Name/City	Facility Type	NPL Status	State Status	Lead Agency	Pollutant 1	Pollutant 2	Pollutant 3
L.A. COUNTY ROAD D.TS # 04 DOWNEY	OTHER		NOT AVAILABLE				
LOS ANGELES COUNTY AG COMMISSI PICO RIVERA	NOT AVAILABLE	UNKNOWN	FORMER ANNUAL	UNKNOWN	UNKNOWN	UNKNOWN	UNKNOWN
MONTEBELLO LAND & WATER CO. LA MONTEBELLO	INERT		NOT AVAILABLE				
PARAMOUNT RESOURCE TS PARAMOUNT	OTHER		NOT AVAILABLE				
PARK AVENUE ELEMENTARY SCHOOL CUDAHY	NOT AVAILABLE	UNKNOWN	BACKLOG, POTE	DEPT OF TOXIC SU	UNKNOWN	UNKNOWN	UNKNOWN
PPM III/UHLES PROPERTY PICO RIVERA	NOT AVAILABLE	UNKNOWN	Agency Code (AA+	DEPT OF TOXIC SU	UNKNOWN	UNKNOWN	UNKNOWN
R.G.G.L CORPORATION MONTEBELLO	NOT AVAILABLE	UNKNOWN	NO FURTHER AC	UNKNOWN	UNKNOWN	UNKNOWN	UNKNOWN
RICHFIELD OIL CORPORATION #1 SOUTH GATE	NOT AVAILABLE	UNKNOWN	REFERRED TO A	UNKNOWN	UNKNOWN	UNKNOWN	UNKNOWN
SEVILLE PATIO HOMES SOUTH GATE	NOT AVAILABLE	UNKNOWN	REFERRED TO A	UNKNOWN	UNKNOWN	UNKNOWN	UNKNOWN
SO. CA ALCOHOL & DRUG PROGRAMS DOWNEY	NOT AVAILABLE	UNKNOWN	NO FURTHER AC	DEPT OF TOXIC SU	UNKNOWN	UNKNOWN	UNKNOWN
SOUTHERN CALIF GAS CO - PICO RI PICO RIVERA	NOT AVAILABLE	UNKNOWN	FORMER ANNUAL	UNKNOWN	UNKNOWN	UNKNOWN	UNKNOWN
TED HAMMETT (PARAMOUNT) PARAMOUNT	NOT AVAILABLE	UNKNOWN	REFERRED TO A	UNKNOWN	UNKNOWN	UNKNOWN	UNKNOWN
TEPCO, INC COMMERCE	NOT AVAILABLE	UNKNOWN	REFERRED TO A	UNKNOWN	UNKNOWN	UNKNOWN	UNKNOWN
W C HARDESTY BELL GARDENS	NOT AVAILABLE	UNKNOWN	REFERRED TO A	UNKNOWN	UNKNOWN	UNKNOWN	UNKNOWN

State Cleanup List

Name/City	Facility Type	NPL Status	State Status	Lead Agency	Pollutant 1	Pollutant 2	Pollutant 3
WESTERN LEAD PRODUCTS OF COM COMMERCE	NOT AVAILABLE	UNKNOWN	PRELIMINARY AS	EPA FUND FINANCE	UNKNOWN	UNKNOWN	UNKNOWN
WICKS BLVD. INVESTMENT CO. CITY OF COMMERCE	NOT AVAILABLE	UNKNOWN	OTHER	DEPT OF TOXIC SU	UNKNOWN	UNKNOWN	UNKNOWN
TCE							
CAMEO COMMERCE	NOT AVAILABLE	UNKNOWN	VOLUNTARY CLE	UNKNOWN	UNKNOWN	UNKNOWN	UNKNOWN
CITY OF BELL - REDEVELOPMENT AG BELL	NOT AVAILABLE	UNKNOWN	FORMER ANNUAL	UNKNOWN	UNKNOWN	UNKNOWN	UNKNOWN
COMMERCE BUSINESS CENTER COMMERCE	NOT AVAILABLE	UNKNOWN	REFERRED TO A	UNKNOWN	UNKNOWN	UNKNOWN	UNKNOWN
COMMERCE/REFUSE TO ENERGY COMMERCE	NOT AVAILABLE	UNKNOWN	VOLUNTARY CLE	DEPT OF TOXIC SU	UNKNOWN	UNKNOWN	UNKNOWN
COMPASS MANAGEMENT AND LEASIN COMMERCE	NOT AVAILABLE	UNKNOWN	REFERRED TO A	UNKNOWN	UNKNOWN	UNKNOWN	UNKNOWN
DAYTON FOUNDRY - FORMER SOUTH GATE	NOT AVAILABLE	UNKNOWN	PRELIMINARY AS	UNKNOWN	UNKNOWN	UNKNOWN	UNKNOWN
FOREMOST MCKESSON, INC COMMERCE	NOT AVAILABLE	UNKNOWN	FORMER ANNUAL	UNKNOWN	UNKNOWN	UNKNOWN	UNKNOWN
GARFIELD MOBILE PARK BELL GARDENS	NOT AVAILABLE	UNKNOWN	NO FURTHER AC	UNKNOWN	UNKNOWN	UNKNOWN	UNKNOWN
L.A. COUNTY ROAD D. TS # 445 DOWNEY	OTHER		NOT AVAILABLE				
L.A. COUNTY ROAD D.TS # 04 DOWNEY	OTHER		NOT AVAILABLE				
PARAMOUNT PETROLEUM CORPORA PARAMOUNT	NOT AVAILABLE	UNKNOWN	FORMER ANNUAL	UNKNOWN	UNKNOWN	UNKNOWN	UNKNOWN

State Cleanup List

Name/City	Facility Type	NPL Status	State Status	Lead Agency	Pollutant 1	Pollutant 2	Pollutant 3
PARAMOUNT RESOURCE TS PARAMOUNT	OTHER		NOT AVAILABLE				
PARK AVENUE ELEMENTARY SCHOOL CUDAHY	NOT AVAILABLE	UNKNOWN	BACKLOG, POTE	DEPT OF TOXIC SU	UNKNOWN	UNKNOWN	UNKNOWN
R & O MCINTYRE PARAMOUNT	NOT AVAILABLE	UNKNOWN	REFERRED TO A	UNKNOWN	UNKNOWN	UNKNOWN	UNKNOWN
RICHFIELD OIL CORPORATION #1 SOUTH GATE	NOT AVAILABLE	UNKNOWN	REFERRED TO A	UNKNOWN	UNKNOWN	UNKNOWN	UNKNOWN
SEVILLE PATIO HOMES SOUTH GATE	NOT AVAILABLE	UNKNOWN	REFERRED TO A	UNKNOWN	UNKNOWN	UNKNOWN	UNKNOWN
SO. CA ALCOHOL & DRUG PROGRAMS DOWNEY	NOT AVAILABLE	UNKNOWN	NO FURTHER AC	DEPT OF TOXIC SU	UNKNOWN	UNKNOWN	UNKNOWN
TED HAMMETT (PARAMOUNT) PARAMOUNT	NOT AVAILABLE	UNKNOWN	REFERRED TO A	UNKNOWN	UNKNOWN	UNKNOWN	UNKNOWN
TEPCO, INC COMMERCE	NOT AVAILABLE	UNKNOWN	REFERRED TO A	UNKNOWN	UNKNOWN	UNKNOWN	UNKNOWN
W C HARDESTY BELL GARDENS	NOT AVAILABLE	UNKNOWN	REFERRED TO A	UNKNOWN	UNKNOWN	UNKNOWN	UNKNOWN
WESTERN LEAD PRODUCTS OF COM COMMERCE	NOT AVAILABLE	UNKNOWN	PRELIMINARY AS	EPA FUND FINANCE	UNKNOWN	UNKNOWN	UNKNOWN
WICKS BLVD. INVESTMENT CO. CITY OF COMMERCE	NOT AVAILABLE	UNKNOWN	OTHER	DEPT OF TOXIC SU	UNKNOWN	UNKNOWN	UNKNOWN
5 MILE RADIUS							
DCE							
ATOTECH USA PICO RIVERA	NOT AVAILABLE	UNKNOWN	Agency Code (AA+	DEPT OF TOXIC SU	UNKNOWN	UNKNOWN	UNKNOWN
CAMEO COMMERCE	NOT AVAILABLE	UNKNOWN	VOLUNTARY CLE	UNKNOWN	UNKNOWN	UNKNOWN	UNKNOWN

State Cleanup List

Name/City	Facility Type	NPL Status	State Status	Lead Agency	Pollutant 1	Pollutant 2	Pollutant 3
DANIEL'S TIRE SERVICE SANTA FE SPRINGS	TIRE PROCESSING		NOT AVAILABLE				
DANIEL'S TIRE SERVICE SANTA FE SPRINGS	TIRE PROCESSING		NOT AVAILABLE				
DAYTON FOUNDRY - FORMER SOUTH GATE	NOT AVAILABLE	UNKNOWN	PRELIMINARY AS	UNKNOWN	UNKNOWN	UNKNOWN	UNKNOWN
DOLCO PACKAGING PLANT PICO RIVERA	NOT AVAILABLE	UNKNOWN	REFERRED TO A	UNKNOWN	UNKNOWN	UNKNOWN	UNKNOWN
FRED RIPPY INC WHITTIER	NOT AVAILABLE	UNKNOWN	NO FURTHER AC	UNKNOWN	UNKNOWN	UNKNOWN	UNKNOWN
L.A. COUNTY ROAD D. TS # 445 DOWNEY	OTHER		NOT AVAILABLE				
L.A. COUNTY ROAD D.TS # 04 DOWNEY	OTHER		NOT AVAILABLE				
LOS ANGELES COUNTY AG COMMISSI PICO RIVERA	NOT AVAILABLE	UNKNOWN	FORMER ANNUAL	UNKNOWN	UNKNOWN	UNKNOWN	UNKNOWN
MODINE MANUFACTURING COMPANY WHITTIER	NOT AVAILABLE	UNKNOWN	FORMER ANNUAL	UNKNOWN	UNKNOWN	UNKNOWN	UNKNOWN
PARAMOUNT PETROLEUM CORPORA PARAMOUNT	NOT AVAILABLE	UNKNOWN	FORMER ANNUAL	UNKNOWN	UNKNOWN	UNKNOWN	UNKNOWN
PPM III/UHLES PROPERTY PICO RIVERA	NOT AVAILABLE	UNKNOWN	Agency Code (AA+	DEPT OF TOXIC SU	UNKNOWN	UNKNOWN	UNKNOWN
R.G.G.L CORPORATION MONTEBELLO	NOT AVAILABLE	UNKNOWN	NO FURTHER AC	UNKNOWN	UNKNOWN	UNKNOWN	UNKNOWN
SO CAL GAS/WHITTIER MGP WHITTIER	NOT AVAILABLE	UNKNOWN	Agency Code (AA+	DEPT OF TOXIC SU	UNKNOWN	UNKNOWN	UNKNOWN
SO. CA ALCOHOL & DRUG PROGRAMS DOWNEY	NOT AVAILABLE	UNKNOWN	NO FURTHER AC	DEPT OF TOXIC SU	UNKNOWN	UNKNOWN	UNKNOWN

State Cleanup List

Name/City	Facility Type	NPL Status	State Status	Lead Agency	Pollutant 1	Pollutant 2	Pollutant 3
SOUTHERN CALIF GAS CO - PICO RI PICO RIVERA	NOT AVAILABLE	UNKNOWN	FORMER ANNUAL	UNKNOWN	UNKNOWN	UNKNOWN	UNKNOWN
W C HARDESTY BELL GARDENS	NOT AVAILABLE	UNKNOWN	REFERRED TO A	UNKNOWN	UNKNOWN	UNKNOWN	UNKNOWN
PCE							
ATLAS RADIATOR, INCORPORATED SANTA FE SPRINGS	NOT AVAILABLE	UNKNOWN	NO FURTHER AC	DEPT OF TOXIC SU	UNKNOWN	UNKNOWN	UNKNOWN
BURDETT OXYGEN COMPANY OF CAL SANTA FE SPRINGS	NOT AVAILABLE	UNKNOWN	PRELIMINARY AS	EPA FUND FINANCE	UNKNOWN	UNKNOWN	UNKNOWN
CITY OF NORWALK TRANSPORTATIO NORWALK	NOT AVAILABLE	UNKNOWN	NO FURTHER AC	DEPT OF TOXIC SU	UNKNOWN	UNKNOWN	UNKNOWN
COOPER DRUM SOUTH GATE	NOT AVAILABLE	PROPOSED F OR NPL	FORMER ANNUAL	EPA FUND FINANCE	UNKNOWN	UNKNOWN	UNKNOWN
DANIEL'S TIRE SERVICE SANTA FE SPRINGS	TIRE PROCESSING		NOT AVAILABLE				
DANIEL'S TIRE SERVICE SANTA FE SPRINGS	TIRE PROCESSING		NOT AVAILABLE				
DICE ROAD/LOS NIETOS ROAD DUMP SANTA FE SPRINGS	NOT AVAILABLE	UNKNOWN	NO FURTHER AC	UNKNOWN	UNKNOWN	UNKNOWN	UNKNOWN
DIVERSEY WYANDOTTE CORPORATI SANTA FE SPRINGS	NOT AVAILABLE	UNKNOWN	OTHER	DEPT OF TOXIC SU	UNKNOWN	UNKNOWN	UNKNOWN
DOLCO PACKAGING PLANT PICO RIVERA	NOT AVAILABLE	UNKNOWN	REFERRED TO A	UNKNOWN	UNKNOWN	UNKNOWN	UNKNOWN
GOLDEN WEST REFINERY SANTA FE SPRINGS	NOT AVAILABLE	UNKNOWN	FORMER ANNUAL	UNKNOWN	UNKNOWN	UNKNOWN	UNKNOWN
HALLIBURTON COMPANY SANTA FE SPRINGS	NOT AVAILABLE	UNKNOWN	REFERRED TO A	UNKNOWN	UNKNOWN	UNKNOWN	UNKNOWN

State Cleanup List

Name/City	Facility Type	NPL Status	State Status	Lead Agency	Pollutant 1	Pollutant 2	Pollutant 3
HATHAWAY OIL COMPANY SANTA FE SPRINGS	NOT AVAILABLE	UNKNOWN	REFERRED TO A	UNKNOWN	UNKNOWN	UNKNOWN	UNKNOWN
IMPERIAL ANCHOR PALLET SANTA FE SPRINGS	NOT AVAILABLE	UNKNOWN	FORMER ANNUAL	UNKNOWN	UNKNOWN	UNKNOWN	UNKNOWN
KALICO LANDFILL #2 SANTA FE SPRINGS	NOT AVAILABLE	UNKNOWN	REFERRED TO A	UNKNOWN	UNKNOWN	UNKNOWN	UNKNOWN
LA CTRS FOR ALCOHOL AND DRUG A SANTA FE SPRINGS	NOT AVAILABLE	UNKNOWN	NO FURTHER AC	DEPT OF TOXIC SU	UNKNOWN	UNKNOWN	UNKNOWN
LIQUID AIR SANTA FE SPRINGS	NOT AVAILABLE	UNKNOWN	NO FURTHER AC	UNKNOWN	UNKNOWN	UNKNOWN	UNKNOWN
LUSK, INC SANTA FE SPRINGS	NOT AVAILABLE	UNKNOWN	REFERRED TO A	UNKNOWN	UNKNOWN	UNKNOWN	UNKNOWN
MOBIL OIL CO. AKA: GENERAL PETR SANTA FE SPRINGS	NOT AVAILABLE	UNKNOWN	REFERRED TO A	UNKNOWN	UNKNOWN	UNKNOWN	UNKNOWN
MOBIL OIL/JALK FEE SANTA FE SPRINGS	NOT AVAILABLE	UNKNOWN	NO FURTHER AC	DEPT OF TOXIC SU	UNKNOWN	UNKNOWN	UNKNOWN
POWERINE OIL COMPANY SANTA FE SPRINGS	NOT AVAILABLE	UNKNOWN	FORMER ANNUAL	UNKNOWN	UNKNOWN	UNKNOWN	UNKNOWN
SANTA FE SPRINGS WASTE WATER D SANTA FE SPRINGS	NOT AVAILABLE	UNKNOWN	FORMER ANNUAL	REGIONAL WATER Q	UNKNOWN	UNKNOWN	UNKNOWN
STANKOVICH I NORWALK	NOT AVAILABLE	UNKNOWN	CERTIFIED	UNKNOWN	UNKNOWN	UNKNOWN	UNKNOWN
STANKOVICH II SANTA FE SPRINGS	NOT AVAILABLE	UNKNOWN	CERTIFIED	UNKNOWN	UNKNOWN	UNKNOWN	UNKNOWN
TOXO SPRAY DUST COMPANY SANTA FE SPRINGS	NOT AVAILABLE	UNKNOWN	REFERRED TO A	UNKNOWN	UNKNOWN	UNKNOWN	UNKNOWN
WHITTIER ENGRAVING COMPANY SANTA FE SPRINGS	NOT AVAILABLE	UNKNOWN	PRELIMINARY AS	EPA FUND FINANCE	UNKNOWN	UNKNOWN	UNKNOWN

State Cleanup List

Name/City	Facility Type	NPL Status	State Status	Lead Agency	Pollutant 1	Pollutant 2	Pollutant 3
WHITTIER FERTILIZER COMPANY PICO RIVERA	COMPOSTING FACI		NOT AVAILABLE				
TCE							
ATLAS RADIATOR, INCORPORATED SANTA FE SPRINGS	NOT AVAILABLE	UNKNOWN	NO FURTHER AC	DEPT OF TOXIC SU	UNKNOWN	UNKNOWN	UNKNOWN
ATOTECH USA PICO RIVERA	NOT AVAILABLE	UNKNOWN	Agency Code (AA+	DEPT OF TOXIC SU	UNKNOWN	UNKNOWN	UNKNOWN
BURDETT OXYGEN COMPANY OF CAL SANTA FE SPRINGS	NOT AVAILABLE	UNKNOWN	PRELIMINARY AS	EPA FUND FINANCE	UNKNOWN	UNKNOWN	UNKNOWN
BURKE CONCRETE MONTEBELLO	NOT AVAILABLE	UNKNOWN	NO FURTHER AC	DEPT OF TOXIC SU	UNKNOWN	UNKNOWN	UNKNOWN
CITY OF NORWALK TRANSPORTATIO NORWALK	NOT AVAILABLE	UNKNOWN	NO FURTHER AC	DEPT OF TOXIC SU	UNKNOWN	UNKNOWN	UNKNOWN
CONTINENTAL CAN COMPANY - USA P COMMERCE	NOT AVAILABLE	UNKNOWN	REFERRED TO A	UNKNOWN	UNKNOWN	UNKNOWN	UNKNOWN
DANIEL'S TIRE SERVICE SANTA FE SPRINGS	TIRE PROCESSING		NOT AVAILABLE				
DANIEL'S TIRE SERVICE SANTA FE SPRINGS	TIRE PROCESSING		NOT AVAILABLE				
DICE ROAD/LOS NIETOS ROAD DUMP SANTA FE SPRINGS	NOT AVAILABLE	UNKNOWN	NO FURTHER AC	UNKNOWN	UNKNOWN	UNKNOWN	UNKNOWN
DIVERSEY WYANDOTTE CORPORATI SANTA FE SPRINGS	NOT AVAILABLE	UNKNOWN	OTHER	DEPT OF TOXIC SU	UNKNOWN	UNKNOWN	UNKNOWN
GOLDEN WEST REFINERY SANTA FE SPRINGS	NOT AVAILABLE	UNKNOWN	FORMER ANNUAL	UNKNOWN	UNKNOWN	UNKNOWN	UNKNOWN
HALLIBURTON COMPANY SANTA FE SPRINGS	NOT AVAILABLE	UNKNOWN	REFERRED TO A	UNKNOWN	UNKNOWN	UNKNOWN	UNKNOWN

State Cleanup List

Name/City	Facility Type	NPL Status	State Status	Lead Agency	Pollutant 1	Pollutant 2	Pollutant 3
HATHAWAY OIL COMPANY SANTA FE SPRINGS	NOT AVAILABLE	UNKNOWN	REFERRED TO A	UNKNOWN	UNKNOWN	UNKNOWN	UNKNOWN
IMPERIAL ANCHOR PALLET SANTA FE SPRINGS	NOT AVAILABLE	UNKNOWN	FORMER ANNUAL	UNKNOWN	UNKNOWN	UNKNOWN	UNKNOWN
KALICO LANDFILL #2 SANTA FE SPRINGS	NOT AVAILABLE	UNKNOWN	REFERRED TO A	UNKNOWN	UNKNOWN	UNKNOWN	UNKNOWN
LA CTRS FOR ALCOHOL AND DRUG A SANTA FE SPRINGS	NOT AVAILABLE	UNKNOWN	NO FURTHER AC	DEPT OF TOXIC SU	UNKNOWN	UNKNOWN	UNKNOWN
LAKIN TIRE OF CALIFORNIA INC. SANTA FE SPRINGS	TIRE PROCESSING		NOT AVAILABLE				
LIQUID AIR SANTA FE SPRINGS	NOT AVAILABLE	UNKNOWN	NO FURTHER AC	UNKNOWN	UNKNOWN	UNKNOWN	UNKNOWN
LOS ANGELES COUNTY AG COMMISSI PICO RIVERA	NOT AVAILABLE	UNKNOWN	FORMER ANNUAL	UNKNOWN	UNKNOWN	UNKNOWN	UNKNOWN
LUSK, INC SANTA FE SPRINGS	NOT AVAILABLE	UNKNOWN	REFERRED TO A	UNKNOWN	UNKNOWN	UNKNOWN	UNKNOWN
MOBIL OIL CO. AKA: GENERAL PETR SANTA FE SPRINGS	NOT AVAILABLE	UNKNOWN	REFERRED TO A	UNKNOWN	UNKNOWN	UNKNOWN	UNKNOWN
MOBIL OIL/JALK FEE SANTA FE SPRINGS	NOT AVAILABLE	UNKNOWN	NO FURTHER AC	DEPT OF TOXIC SU	UNKNOWN	UNKNOWN	UNKNOWN
POWERINE OIL COMPANY SANTA FE SPRINGS	NOT AVAILABLE	UNKNOWN	FORMER ANNUAL	UNKNOWN	UNKNOWN	UNKNOWN	UNKNOWN
PPM III/UHLES PROPERTY PICO RIVERA	NOT AVAILABLE	UNKNOWN	Agency Code (AA+	DEPT OF TOXIC SU	UNKNOWN	UNKNOWN	UNKNOWN
R.G.G.L CORPORATION MONTEBELLO	NOT AVAILABLE	UNKNOWN	NO FURTHER AC	UNKNOWN	UNKNOWN	UNKNOWN	UNKNOWN
SANTA FE SPRINGS WASTE WATER D SANTA FE SPRINGS	NOT AVAILABLE	UNKNOWN	FORMER ANNUAL	REGIONAL WATER Q	UNKNOWN	UNKNOWN	UNKNOWN

State Cleanup List

Name/City	Facility Type	NPL Status	State Status	Lead Agency	Pollutant 1	Pollutant 2	Pollutant 3
SOUTHERN CALIF GAS CO - PICO RI PICO RIVERA	NOT AVAILABLE	UNKNOWN	FORMER ANNUAL	UNKNOWN	UNKNOWN	UNKNOWN	UNKNOWN
STANKOVICH I NORWALK	NOT AVAILABLE	UNKNOWN	CERTIFIED	UNKNOWN	UNKNOWN	UNKNOWN	UNKNOWN
STANKOVICH II SANTA FE SPRINGS	NOT AVAILABLE	UNKNOWN	CERTIFIED	UNKNOWN	UNKNOWN	UNKNOWN	UNKNOWN
TOXO SPRAY DUST COMPANY SANTA FE SPRINGS	NOT AVAILABLE	UNKNOWN	REFERRED TO A	UNKNOWN	UNKNOWN	UNKNOWN	UNKNOWN
WHITTIER ENGRAVING COMPANY SANTA FE SPRINGS	NOT AVAILABLE	UNKNOWN	PRELIMINARY AS	EPA FUND FINANCE	UNKNOWN	UNKNOWN	UNKNOWN

State Cleanup List

Name/City	Facility Type	NPL Status	State Status	Lead Agency	Pollutant 1	Pollutant 2	Pollutant 3
RANK = 2							
3 MILE RADIUS							
DCE							
AEROSPACE RIVET SANTA FE SPRINGS	NOT AVAILABLE	UNKNOWN	NO FURTHER AC	DEPT OF TOXIC SU	UNKNOWN	UNKNOWN	UNKNOWN
ALLPURE CHEMICAL COMPANY SANTA FE SPRINGS	NOT AVAILABLE	UNKNOWN	REFERRED TO A	UNKNOWN	UNKNOWN	UNKNOWN	UNKNOWN
ASHLAND CHEMICAL COMPANY SANTA FE SPRINGS	NOT AVAILABLE	UNKNOWN	FORMER ANNUAL	UNKNOWN	UNKNOWN	UNKNOWN	UNKNOWN
BROWN PACIFIC WIRE, INC SANTA FE SPRINGS	NOT AVAILABLE	UNKNOWN	REFERRED TO A	UNKNOWN	UNKNOWN	UNKNOWN	UNKNOWN
CAL-MRT TS DOWNEY	RESOURCE RECOV ER		NOT AVAILABLE				
FINE LINE PAINT CORPORATION SANTA FE SPRINGS	NOT AVAILABLE	UNKNOWN	REFERRED TO A	UNKNOWN	UNKNOWN	UNKNOWN	UNKNOWN
GENERAL DISPOSAL SANTA FE SPRINGS	NOT AVAILABLE	UNKNOWN	CERTIFIED	UNKNOWN	UNKNOWN	UNKNOWN	UNKNOWN
LIFE PAINT COMPANY SANTA FE SPRINGS	NOT AVAILABLE	UNKNOWN	REFERRED TO A	UNKNOWN	UNKNOWN	UNKNOWN	UNKNOWN
LOS ANGELES BY-PRODUCTS (NORW SANTA FE SPRINGS	NOT AVAILABLE	UNKNOWN	NO FURTHER AC	UNKNOWN	UNKNOWN	UNKNOWN	UNKNOWN
NASA INDUSTRIAL PLANT DOWNEY	NOT AVAILABLE	UNKNOWN	PRELIMINARY AS	UNKNOWN	UNKNOWN	UNKNOWN	UNKNOWN
NORWALK DUMP SANTA FE SPRINGS	NOT AVAILABLE	UNKNOWN	REFERRED TO A	UNKNOWN	UNKNOWN	UNKNOWN	UNKNOWN
NORWALK DUMP SANTA FE SPRINGS	HAZARDOUS WAST E		NOT AVAILABLE				

State Cleanup List

Name/City	Facility Type	NPL Status	State Status	Lead Agency	Pollutant 1	Pollutant 2	Pollutant 3
NORWALK TRANSFER STATION SANTA FE SPRINGS	OTHER		NOT AVAILABLE				
PEACOCK ENGINEERING & MANUFAC NORWALK	NOT AVAILABLE	UNKNOWN	REFERRED TO A	UNKNOWN	UNKNOWN	UNKNOWN	UNKNOWN
PLATE SHOP, THE SANTA FE SPRINGS	NOT AVAILABLE	UNKNOWN	REFERRED TO A	UNKNOWN	UNKNOWN	UNKNOWN	UNKNOWN
POLYMER CONCEPTS SANTA FE SPRINGS	NOT AVAILABLE	UNKNOWN	NO FURTHER AC	EPA FUND FINANCE	UNKNOWN	UNKNOWN	UNKNOWN
SHAMROCK TIRE & WHEEL SANTA FE SPRINGS	NOT AVAILABLE	UNKNOWN	REFERRED TO A	UNKNOWN	UNKNOWN	UNKNOWN	UNKNOWN
SOUTHERN CALIFORNIA CHEMICAL C SANTA FE SPRINGS	NOT AVAILABLE	UNKNOWN	FORMER ANNUAL	UNKNOWN	UNKNOWN	UNKNOWN	UNKNOWN
TECHNI-BRAZE INC SANTA FE SPRINGS	NOT AVAILABLE	UNKNOWN	FORMER ANNUAL	UNKNOWN	UNKNOWN	UNKNOWN	UNKNOWN
WEST BENT BOLT SANTA FE SPRINGS	NOT AVAILABLE	UNKNOWN	REFERRED TO A	UNKNOWN	UNKNOWN	UNKNOWN	UNKNOWN
PCE							
AMERICAN REMEDIAL TECHNOLOGIE LYNWOOD	Agency Code (I)		NOT AVAILABLE				
AMERON LANDFILL SOUTH GATE	INERT		NOT AVAILABLE				
AMVAC CHEMICAL CORPORATION-MA COMMERCE	NOT AVAILABLE	UNKNOWN	FORMER ANNUAL	DEPT OF TOXIC SU	UNKNOWN	UNKNOWN	UNKNOWN
AMVAC CHEMICAL CORPORATION/RAI COMMERCE	NOT AVAILABLE	UNKNOWN	EXPEDITED REM	DEPT OF TOXIC SU	UNKNOWN	UNKNOWN	UNKNOWN
ATLAS PLASTICS CORP PICO RIVERA	NOT AVAILABLE	UNKNOWN	REFERRED TO A	UNKNOWN	UNKNOWN	UNKNOWN	UNKNOWN

State Cleanup List

Name/City	Facility Type	NPL Status	State Status	Lead Agency	Pollutant 1	Pollutant 2	Pollutant 3
BOYLE MIDWAY HOUSEHOLD PRODU COMMERCE	NOT AVAILABLE	UNKNOWN	NO FURTHER AC	UNKNOWN	UNKNOWN	UNKNOWN	UNKNOWN
BOYLE MIDWAY HOUSEHOLD PRODU COMMERCE	NOT AVAILABLE	UNKNOWN	NO FURTHER AC	DEPT OF TOXIC SU	UNKNOWN	UNKNOWN	UNKNOWN
CAL-MRT TS DOWNEY	RESOURCE RECOV FR		NOT AVAILABLE				
CALIFORNIA ALABAMA PIPE COMPAN SOUTH GATE	NOT AVAILABLE	UNKNOWN	REFERRED TO A	UNKNOWN	UNKNOWN	UNKNOWN	UNKNOWN
CALIFORNIA DISPOSAL TS MONTEBELLO	NOT AVAILABLE		NOT AVAILABLE				
CHEM-NICKEL COMPANY, INC SOUTH GATE	NOT AVAILABLE	UNKNOWN	FORMER ANNUAL	UNKNOWN	UNKNOWN	UNKNOWN	UNKNOWN
CHROME NICKEL PLATING INC. LYNWOOD	NOT AVAILABLE	UNKNOWN	REFERRED TO A	UNKNOWN	UNKNOWN	UNKNOWN	UNKNOWN
CHUCK'S AUTO DOWNEY	NOT AVAILABLE	UNKNOWN	PRELIMINARY AS	DEPT OF TOXIC SU	UNKNOWN	UNKNOWN	UNKNOWN
COMMERCE WASTE TO ENERGY TS COMMERCE	OTHER		NOT AVAILABLE				
DIVERSEY CHEMICAL CO SOUTH GATE	NOT AVAILABLE	UNKNOWN	REFERRED TO A	UNKNOWN	UNKNOWN	UNKNOWN	UNKNOWN
HEMPHILL SPRING COMPANY COMMERCE	NOT AVAILABLE	UNKNOWN	REFERRED TO A	UNKNOWN	UNKNOWN	UNKNOWN	UNKNOWN
J & S CHROME PLATING BELL GARDENS	NOT AVAILABLE	UNKNOWN	REFERRED TO A	UNKNOWN	UNKNOWN	UNKNOWN	UNKNOWN
NASA INDUSTRIAL PLANT DOWNEY	NOT AVAILABLE	UNKNOWN	PRELIMINARY AS	UNKNOWN	UNKNOWN	UNKNOWN	UNKNOWN
PACIFIC TUBE CO COMMERCE	NOT AVAILABLE	UNKNOWN	CERTIFIED	UNKNOWN	UNKNOWN	UNKNOWN	UNKNOWN

State Cleanup List

Name/City	Facility Type	NPL Status	State Status	Lead Agency	Pollutant 1	Pollutant 2	Pollutant 3
PEACOCK ENGINEERING & MANUFAC NORWALK	NOT AVAILABLE	UNKNOWN	REFERRED TO A	UNKNOWN	UNKNOWN	UNKNOWN	UNKNOWN
RAIL CYCLE TS COMMERCE	OTHER		NOT AVAILABLE				
REVERE COPPER COMMERCE	NOT AVAILABLE	UNKNOWN	CERTIFIED	DEPT OF TOXIC SU	UNKNOWN	UNKNOWN	UNKNOWN
SALT LAKE TS SOUTH GATE	OTHER		NOT AVAILABLE				
SOUTHWEST FOUNDRIES PARAMOUNT	NOT AVAILABLE	UNKNOWN	NO FURTHER AC	UNKNOWN	UNKNOWN	UNKNOWN	UNKNOWN
STAUFFER CHEMICAL COMPANY #3 SOUTH GATE	NOT AVAILABLE	UNKNOWN	REFERRED TO A	UNKNOWN	UNKNOWN	UNKNOWN	UNKNOWN
UNIVERSAL MOLDING COMPANY LYNWOOD	NOT AVAILABLE	UNKNOWN	PRELIMINARY AS	UNKNOWN	UNKNOWN	UNKNOWN	UNKNOWN
VAIL ST. DUMP LANDFILL MONTEBELLO	INERT		NOT AVAILABLE				
WASTE RECOVERY & RECYCLING TS SOUTH GATE	OTHER		NOT AVAILABLE				
TCE							
AMERON LANDFILL SOUTH GATE	INERT		NOT AVAILABLE				
AMVAC CHEMICAL CORPORATION/RAI COMMERCE	NOT AVAILABLE	UNKNOWN	EXPEDITED REM	DEPT OF TOXIC SU	UNKNOWN	UNKNOWN	UNKNOWN
ARCO METALS PARAMOUNT	NOT AVAILABLE	UNKNOWN	FORMER ANNUAL	DEPT OF TOXIC SU	UNKNOWN	UNKNOWN	UNKNOWN
AUTO-LITE BATTERY CORPORATION PARAMOUNT	NOT AVAILABLE	UNKNOWN	REFERRED TO A	UNKNOWN	UNKNOWN	UNKNOWN	UNKNOWN

State Cleanup List

Name/City	Facility Type	NPL Status	State Status	Lead Agency	Pollutant 1	Pollutant 2	Pollutant 3
BOYLE MIDWAY HOUSEHOLD PRODU COMMERCE	NOT AVAILABLE	UNKNOWN	NO FURTHER AC	DEPT OF TOXIC SU	UNKNOWN	UNKNOWN	UNKNOWN
BOYLE MIDWAY HOUSEHOLD PRODU COMMERCE	NOT AVAILABLE	UNKNOWN	NO FURTHER AC	UNKNOWN	UNKNOWN	UNKNOWN	UNKNOWN
CAL-MRT TS DOWNEY	RESOURCE RECOV ER		NOT AVAILABLE				
CALIFORNIA ALABAMA PIPE COMPAN SOUTH GATE	NOT AVAILABLE	UNKNOWN	REFERRED TO A	UNKNOWN	UNKNOWN	UNKNOWN	UNKNOWN
CHEM-NICKEL COMPANY, INC SOUTH GATE	NOT AVAILABLE	UNKNOWN	FORMER ANNUAL	UNKNOWN	UNKNOWN	UNKNOWN	UNKNOWN
CHUCK'S AUTO DOWNEY	NOT AVAILABLE	UNKNOWN	PRELIMINARY AS	DEPT OF TOXIC SU	UNKNOWN	UNKNOWN	UNKNOWN
COMMERCE WASTE TO ENERGY TS COMMERCE	OTHER		NOT AVAILABLE				
CYRON COATINGS COMPANY, INC PARAMOUNT	NOT AVAILABLE	UNKNOWN	NO FURTHER AC	UNKNOWN	UNKNOWN	UNKNOWN	UNKNOWN
DIVERSEY CHEMICAL CO SOUTH GATE	NOT AVAILABLE	UNKNOWN	REFERRED TO A	UNKNOWN	UNKNOWN	UNKNOWN	UNKNOWN
HEMPHILL SPRING COMPANY COMMERCE	NOT AVAILABLE	UNKNOWN	REFERRED TO A	UNKNOWN	UNKNOWN	UNKNOWN	UNKNOWN
IBEX CHEMICAL COMPANY PARAMOUNT	NOT AVAILABLE	UNKNOWN	REFERRED TO A	UNKNOWN	UNKNOWN	UNKNOWN	UNKNOWN
J & S CHROME PLATING BELL GARDENS	NOT AVAILABLE	UNKNOWN	REFERRED TO A	UNKNOWN	UNKNOWN	UNKNOWN	UNKNOWN
LAKEWOOD PIPE PARAMOUNT	NOT AVAILABLE	UNKNOWN	CERTIFIED	UNKNOWN	UNKNOWN	UNKNOWN	UNKNOWN
NASA INDUSTRIAL PLANT DOWNEY	NOT AVAILABLE	UNKNOWN	PRELIMINARY AS	UNKNOWN	UNKNOWN	UNKNOWN	UNKNOWN

State Cleanup List

Name/City	Facility Type	NPL Status	State Status	Lead Agency	Pollutant 1	Pollutant 2	Pollutant 3
PEACOCK ENGINEERING & MANUFAC NORWALK	NOT AVAILABLE	UNKNOWN	REFERRED TO A	UNKNOWN	UNKNOWN	UNKNOWN	UNKNOWN
RAIL CYCLE TS COMMERCE	OTHER		NOT AVAILABLE				
REVERE COPPER COMMERCE	NOT AVAILABLE	UNKNOWN	CERTIFIED	DEPT OF TOXIC SU	UNKNOWN	UNKNOWN	UNKNOWN
SALT LAKE TS SOUTH GATE	OTHER		NOT AVAILABLE				
SOUTHWEST FOUNDRIES PARAMOUNT	NOT AVAILABLE	UNKNOWN	NO FURTHER AC	UNKNOWN	UNKNOWN	UNKNOWN	UNKNOWN
STAUFFER CHEMICAL COMPANY #3 SOUTH GATE	NOT AVAILABLE	UNKNOWN	REFERRED TO A	UNKNOWN	UNKNOWN	UNKNOWN	UNKNOWN
WASTE RECOVERY & RECYCLING TS SOUTH GATE	OTHER		NOT AVAILABLE				
5 MILE RADIUS							
DCE							
AMERON LANDFILL SOUTH GATE	INERT		NOT AVAILABLE				
ATLAS PLASTICS CORP PICO RIVERA	NOT AVAILABLE	UNKNOWN	REFERRED TO A	UNKNOWN	UNKNOWN	UNKNOWN	UNKNOWN
CAL WESTERN PAINTS SANTA FE SPRINGS	NOT AVAILABLE	UNKNOWN	NO FURTHER AC	UNKNOWN	UNKNOWN	UNKNOWN	UNKNOWN
CAL-TRON PLATING, INC SANTA FE SPRINGS	NOT AVAILABLE	UNKNOWN	REFERRED TO A	UNKNOWN	UNKNOWN	UNKNOWN	UNKNOWN
CHUCK'S AUTO DOWNEY	NOT AVAILABLE	UNKNOWN	PRELIMINARY AS	DEPT OF TOXIC SU	UNKNOWN	UNKNOWN	UNKNOWN
DIVERSEY CHEMICAL CO SOUTH GATE	NOT AVAILABLE	UNKNOWN	REFERRED TO A	UNKNOWN	UNKNOWN	UNKNOWN	UNKNOWN

State Cleanup List

Name/City	Facility Type	NPL Status	State Status	Lead Agency	Pollutant 1	Pollutant 2	Pollutant 3
J & S CHROME PLATING BELL GARDENS	NOT AVAILABLE	UNKNOWN	REFERRED TO A	UNKNOWN	UNKNOWN	UNKNOWN	UNKNOWN
LAKEWOOD PIPE PARAMOUNT	NOT AVAILABLE	UNKNOWN	CERTIFIED	UNKNOWN	UNKNOWN	UNKNOWN	UNKNOWN
NEW ENGLAND LEAD COMPANY WHITTIER	NOT AVAILABLE	UNKNOWN	PRELIMINARY AS	UNKNOWN	UNKNOWN	UNKNOWN	UNKNOWN
NORTHROP CORPORATION, PICO RIV PICO RIVERA	NOT AVAILABLE	UNKNOWN	CERTIFIED	UNKNOWN	UNKNOWN	UNKNOWN	UNKNOWN
RIVERA ROAD INDISCRIMINANT DUMP PICO RIVERA	NOT AVAILABLE	UNKNOWN	FORMER ANNUAL	UNKNOWN	UNKNOWN	UNKNOWN	UNKNOWN
SOUTHWEST FOUNDRIES PARAMOUNT	NOT AVAILABLE	UNKNOWN	NO FURTHER AC	UNKNOWN	UNKNOWN	UNKNOWN	UNKNOWN
THE ATCHISON, TOPEKA & SANTA FE PICO RIVERA	NOT AVAILABLE	UNKNOWN	FORMER ANNUAL	UNKNOWN	UNKNOWN	UNKNOWN	UNKNOWN
WASHINGTON PLATING, INC WHITTIER	NOT AVAILABLE	UNKNOWN	REFERRED TO A	UNKNOWN	UNKNOWN	UNKNOWN	UNKNOWN
WESTERN SCREW PRODUCTS #1 SANTA FE SPRINGS	NOT AVAILABLE	UNKNOWN	REFERRED TO A	UNKNOWN	UNKNOWN	UNKNOWN	UNKNOWN
PCE							
AEROSPACE RIVET SANTA FE SPRINGS	NOT AVAILABLE	UNKNOWN	NO FURTHER AC	DEPT OF TOXIC SU	UNKNOWN	UNKNOWN	UNKNOWN
ALLPURE CHEMICAL COMPANY SANTA FE SPRINGS	NOT AVAILABLE	UNKNOWN	REFERRED TO A	UNKNOWN	UNKNOWN	UNKNOWN	UNKNOWN
ASHLAND CHEMICAL COMPANY SANTA FE SPRINGS	NOT AVAILABLE	UNKNOWN	FORMER ANNUAL	UNKNOWN	UNKNOWN	UNKNOWN	UNKNOWN
CAL WESTERN PAINTS SANTA FE SPRINGS	NOT AVAILABLE	UNKNOWN	NO FURTHER AC	UNKNOWN	UNKNOWN	UNKNOWN	UNKNOWN

State Cleanup List

Name/City	Facility Type	NPL Status	State Status	Lead Agency	Pollutant 1	Pollutant 2	Pollutant 3
FINE LINE PAINT CORPORATION SANTA FE SPRINGS	NOT AVAILABLE	UNKNOWN	REFERRED TO A	UNKNOWN	UNKNOWN	UNKNOWN	UNKNOWN
LIFE PAINT COMPANY SANTA FE SPRINGS	NOT AVAILABLE	UNKNOWN	REFERRED TO A	UNKNOWN	UNKNOWN	UNKNOWN	UNKNOWN
LOS ANGELES BY-PRODUCTS (NORW SANTA FE SPRINGS	NOT AVAILABLE	UNKNOWN	NO FURTHER AC	UNKNOWN	UNKNOWN	UNKNOWN	UNKNOWN
NORTHROP CORPORATION, PICO RIV PICO RIVERA	NOT AVAILABLE	UNKNOWN	CERTIFIED	UNKNOWN	UNKNOWN	UNKNOWN	UNKNOWN
PLATE SHOP, THE SANTA FE SPRINGS	NOT AVAILABLE	UNKNOWN	REFERRED TO A	UNKNOWN	UNKNOWN	UNKNOWN	UNKNOWN
POLYMER CONCEPTS SANTA FE SPRINGS	NOT AVAILABLE	UNKNOWN	NO FURTHER AC	EPA FUND FINANCE	UNKNOWN	UNKNOWN	UNKNOWN
RIVERA ROAD INDISCRIMINANT DUMP PICO RIVERA	NOT AVAILABLE	UNKNOWN	FORMER ANNUAL	UNKNOWN	UNKNOWN	UNKNOWN	UNKNOWN
SHAMROCK TIRE & WHEEL SANTA FE SPRINGS	NOT AVAILABLE	UNKNOWN	REFERRED TO A	UNKNOWN	UNKNOWN	UNKNOWN	UNKNOWN
SOUTHERN CALIFORNIA CHEMICAL C SANTA FE SPRINGS	NOT AVAILABLE	UNKNOWN	FORMER ANNUAL	UNKNOWN	UNKNOWN	UNKNOWN	UNKNOWN
TECHNI-BRAZE INC SANTA FE SPRINGS	NOT AVAILABLE	UNKNOWN	FORMER ANNUAL	UNKNOWN	UNKNOWN	UNKNOWN	UNKNOWN
THE ATCHISON, TOPEKA & SANTA FE PICO RIVERA	NOT AVAILABLE	UNKNOWN	FORMER ANNUAL	UNKNOWN	UNKNOWN	UNKNOWN	UNKNOWN
WEST BENT BOLT SANTA FE SPRINGS	NOT AVAILABLE	UNKNOWN	REFERRED TO A	UNKNOWN	UNKNOWN	UNKNOWN	UNKNOWN
WESTERN SCREW PRODUCTS #1 SANTA FE SPRINGS	NOT AVAILABLE	UNKNOWN	REFERRED TO A	UNKNOWN	UNKNOWN	UNKNOWN	UNKNOWN

State Cleanup List

Name/City	Facility Type	NPL Status	State Status	Lead Agency	Pollutant 1	Pollutant 2	Pollutant 3
TCE							
AEROSPACE RIVET SANTA FE SPRINGS	NOT AVAILABLE	UNKNOWN	NO FURTHER AC	DEPT OF TOXIC SU	UNKNOWN	UNKNOWN	UNKNOWN
ALLPURE CHEMICAL COMPANY SANTA FE SPRINGS	NOT AVAILABLE	UNKNOWN	REFERRED TO A	UNKNOWN	UNKNOWN	UNKNOWN	UNKNOWN
AMVAC CHEMICAL CORPORATION-MA COMMERCE	NOT AVAILABLE	UNKNOWN	FORMER ANNUAL	DEPT OF TOXIC SU	UNKNOWN	UNKNOWN	UNKNOWN
ASHLAND CHEMICAL COMPANY SANTA FE SPRINGS	NOT AVAILABLE	UNKNOWN	FORMER ANNUAL	UNKNOWN	UNKNOWN	UNKNOWN	UNKNOWN
ATLAS PLASTICS CORP PICO RIVERA	NOT AVAILABLE	UNKNOWN	REFERRED TO A	UNKNOWN	UNKNOWN	UNKNOWN	UNKNOWN
CAL WESTERN PAINTS SANTA FE SPRINGS	NOT AVAILABLE	UNKNOWN	NO FURTHER AC	UNKNOWN	UNKNOWN	UNKNOWN	UNKNOWN
CALIFORNIA DISPOSAL TS MONTEBELLO	NOT AVAILABLE		NOT AVAILABLE				
FINE LINE PAINT CORPORATION SANTA FE SPRINGS	NOT AVAILABLE	UNKNOWN	REFERRED TO A	UNKNOWN	UNKNOWN	UNKNOWN	UNKNOWN
LIFE PAINT COMPANY SANTA FE SPRINGS	NOT AVAILABLE	UNKNOWN	REFERRED TO A	UNKNOWN	UNKNOWN	UNKNOWN	UNKNOWN
LOS ANGELES BY-PRODUCTS (NORW SANTA FE SPRINGS	NOT AVAILABLE	UNKNOWN	NO FURTHER AC	UNKNOWN	UNKNOWN	UNKNOWN	UNKNOWN
NORTHROP CORPORATION, PICO RIV PICO RIVERA	NOT AVAILABLE	UNKNOWN	CERTIFIED	UNKNOWN	UNKNOWN	UNKNOWN	UNKNOWN
NORWALK DEFENSE SUPPLY PROCU NORWALK	NOT AVAILABLE	UNKNOWN	FORMER ANNUAL	REGIONAL WATER Q	UNKNOWN	UNKNOWN	UNKNOWN
PACIFIC TUBE CO COMMERCE	NOT AVAILABLE	UNKNOWN	CERTIFIED	UNKNOWN	UNKNOWN	UNKNOWN	UNKNOWN

State Cleanup List

Name/City	Facility Type	NPL Status	State Status	Lead Agency	Pollutant 1	Pollutant 2	Pollutant 3
PLATE SHOP, THE SANTA FE SPRINGS	NOT AVAILABLE	UNKNOWN	REFERRED TO A	UNKNOWN	UNKNOWN	UNKNOWN	UNKNOWN
POLYMER CONCEPTS SANTA FE SPRINGS	NOT AVAILABLE	UNKNOWN	NO FURTHER AC	EPA FUND FINANCE	UNKNOWN	UNKNOWN	UNKNOWN
RIVERA ROAD INDISCRIMINANT DUMP PICO RIVERA	NOT AVAILABLE	UNKNOWN	FORMER ANNUAL	UNKNOWN	UNKNOWN	UNKNOWN	UNKNOWN
SHAMROCK TIRE & WHEEL SANTA FE SPRINGS	NOT AVAILABLE	UNKNOWN	REFERRED TO A	UNKNOWN	UNKNOWN	UNKNOWN	UNKNOWN
SOUTHERN CALIFORNIA CHEMICAL C SANTA FE SPRINGS	NOT AVAILABLE	UNKNOWN	FORMER ANNUAL	UNKNOWN	UNKNOWN	UNKNOWN	UNKNOWN
TECHNI-BRAZE INC SANTA FE SPRINGS	NOT AVAILABLE	UNKNOWN	FORMER ANNUAL	UNKNOWN	UNKNOWN	UNKNOWN	UNKNOWN
THE ATCHISON, TOPEKA & SANTA FE PICO RIVERA	NOT AVAILABLE	UNKNOWN	FORMER ANNUAL	UNKNOWN	UNKNOWN	UNKNOWN	UNKNOWN
VAIL ST. DUMP LANDFILL MONTEBELLO	INERT		NOT AVAILABLE				
WEST BENT BOLT SANTA FE SPRINGS	NOT AVAILABLE	UNKNOWN	REFERRED TO A	UNKNOWN	UNKNOWN	UNKNOWN	UNKNOWN
WESTERN SCREW PRODUCTS #1 SANTA FE SPRINGS	NOT AVAILABLE	UNKNOWN	REFERRED TO A	UNKNOWN	UNKNOWN	UNKNOWN	UNKNOWN

State Priority List

Name/City	Latitude/ Longitude	Facility Type	NPL Status	State Status	Lead Agency
RANK = 2					
3 MILE RADIUS					
DCE					
WASTE DISPOSAL, INC. SANTA FE SPRINGS	33.949336 -118.055774	NOT AVAILABLE	CURRENTLY ON FIN	ANNUAL WORK PLAN	EPA FUND FINANCE
MCKESSON CHEMICAL COMPANY SANTA FE SPRINGS	33.957639 -118.061068	NOT AVAILABLE	UNKNOWN	ANNUAL WORK PLAN	DEPT OF TOXIC SU
WALKER PROPERTIES SANTA FE SPRINGS	33.931335 -118.063314	NOT AVAILABLE	UNKNOWN	ANNUAL WORK PLAN	DEPT OF TOXIC SU
NEVILLE CHEMICAL COMPANY SANTA FE SPRINGS	33.916817 -118.058501	NOT AVAILABLE	UNKNOWN	ANNUAL WORK PLAN	DEPT OF TOXIC SU
ANGELES CHEMICAL COMPANY INC SANTA FE SPRINGS	33.958895 -118.061177	NOT AVAILABLE	UNKNOWN	ANNUAL WORK PLAN	DEPT OF TOXIC SU
PCE					
FIRESTONE TIRE & RUBBER CO SOUTH GATE	33.956678 -118.225336	NOT AVAILABLE	UNKNOWN	ANNUAL WORK PLAN	DEPT OF TOXIC SU
SOUTHLAND OIL COMMERCE	33.979372 -118.162934	NOT AVAILABLE	UNKNOWN	ANNUAL WORK PLAN	DEPT OF TOXIC SU
TCE					
SOUTHLAND OIL COMMERCE	33.979372 -118.162934	NOT AVAILABLE	UNKNOWN	ANNUAL WORK PLAN	DEPT OF TOXIC SU
FIRESTONE TIRE & RUBBER CO SOUTH GATE	33.956678 -118.225336	NOT AVAILABLE	UNKNOWN	ANNUAL WORK PLAN	DEPT OF TOXIC SU
5 MILE RADIUS					
PCE					
ROSEN'S ELECTRICAL EQUIPMENT PICO RIVERA	34.004893 -118.091336	NOT AVAILABLE	UNKNOWN	ANNUAL WORK PLAN	DEPT OF TOXIC SU

State Priority List

Name/City	Latitude/ Longitude	Facility Type	NPL Status	State Status	Lead Agency
WASTE DISPOSAL, INC. SANTA FE SPRINGS	33.949336 -118.055774	NOT AVAILABLE	CURRENTLY ON FIN	ANNUAL WORK PLAN	EPA FUND FINANCE
MCKESSON CHEMICAL COMPANY SANTA FE SPRINGS	33.957639 -118.061068	NOT AVAILABLE	UNKNOWN	ANNUAL WORK PLAN	DEPT OF TOXIC SU
WALKER PROPERTIES SANTA FE SPRINGS	33.931335 -118.063314	NOT AVAILABLE	UNKNOWN	ANNUAL WORK PLAN	DEPT OF TOXIC SU
NEVILLE CHEMICAL COMPANY SANTA FE SPRINGS	33.916817 -118.058501	NOT AVAILABLE	UNKNOWN	ANNUAL WORK PLAN	DEPT OF TOXIC SU
ANGELES CHEMICAL COMPANY INC SANTA FE SPRINGS	33.958895 -118.061177	NOT AVAILABLE	UNKNOWN	ANNUAL WORK PLAN	DEPT OF TOXIC SU
TCE					
NEVILLE CHEMICAL COMPANY SANTA FE SPRINGS	33.916817 -118.058501	NOT AVAILABLE	UNKNOWN	ANNUAL WORK PLAN	DEPT OF TOXIC SU
ANGELES CHEMICAL COMPANY INC SANTA FE SPRINGS	33.958895 -118.061177	NOT AVAILABLE	UNKNOWN	ANNUAL WORK PLAN	DEPT OF TOXIC SU
WASTE DISPOSAL, INC. SANTA FE SPRINGS	33.949336 -118.055774	NOT AVAILABLE	CURRENTLY ON FIN	ANNUAL WORK PLAN	EPA FUND FINANCE
MCKESSON CHEMICAL COMPANY SANTA FE SPRINGS	33.957639 -118.061068	NOT AVAILABLE	UNKNOWN	ANNUAL WORK PLAN	DEPT OF TOXIC SU
WALKER PROPERTIES SANTA FE SPRINGS	33.931335 -118.063314	NOT AVAILABLE	UNKNOWN	ANNUAL WORK PLAN	DEPT OF TOXIC SU

State Solid Waste Landfills

Name	City	Latitude	Longitude	Facility Type	Facility Status
RANK = 2					
3 MILE RADIUS					
DCE					
CAL-MRT MATERIALS RECOVERY & T.	DOWNEY	33.938911	-118.128193	NOT AVAILABLE	NOT AVAILABLE
CAL-MRT MRF/TRANSFER STATION	DOWNEY	33.924239	-118.111996	TRANSFER STATION	ACTIVE
GENERAL DISPOSAL COMPANY	SANTA FE SPRINGS	33.915321	-118.037173	SOLID WASTE DISP	OTHER
HAMLIN, TD, DISPOSAL	DOWNEY	33.924239	-118.111996	TRANSFER STATION	INACTIVE
JOHN'S RUBBISH	WHITTIER	33.936731	-118.043465	TRANSFER STATION	PROPOSED
MARK CANNON	SANTA FE SPRINGS	33.934038	-118.047967	TIRE PROCESSING	OTHER
NORWALK DUMP COMPANY	SANTA FE SPRINGS	33.916869	-118.03772	SOLID WASTE DISP	CLOSED
NORWALK TRANSFER STATION	SANTA FE SPRINGS	33.916869	-118.03772	TRANSFER STATION	ACTIVE
ROSECRANS AVE / WOODRUFF AVE.	BELLFLOWER	33.901291	-118.117996	SOLID WASTE DISP	INACTIVE
WASTE DISPOSAL INC	SANTA FE SPRINGS	33.949336	-118.055774	SOLID WASTE DISP	CLOSED
PCE					
AGAJANIAN DUMP	MONTEBELLO	34.020233	-118.088884	SOLID WASTE DISP	OTHER
AMERICAN REMEDIAL TECHNOLOGIE	LYNWOOD	33.939951	-118.223908	TRANSFER STATION	ACTIVE
AMERON LANDFILL	SOUTH GATE	33.94438	-118.162999	INERT	CLOSED
CAL-MRT MATERIALS RECOVERY & T.	DOWNEY	33.938911	-118.128193	NOT AVAILABLE	NOT AVAILABLE
CAL-MRT MRF/TRANSFER STATION	DOWNEY	33.924239	-118.111996	TRANSFER STATION	ACTIVE
CALTRANS SOUTH GATE	SOUTH GATE	33.949875	-118.171353	SOLID WASTE DISP	OTHER
CITY OF LYNWOOD SOIL RECYCLING	LYNWOOD	33.938856	-118.225389	TREATMENT & PROC	PROPOSED
COMMERCE REFUSE-TO-ENERGY FA	COMMERCE	33.996533	-118.150724	OTHER	ACTIVE
GAGE AVENUE DUMP	COMMERCE	33.972587	-118.131142	SOLID WASTE DISP	CLOSURE PENDING
HAMLIN, TD, DISPOSAL	DOWNEY	33.924239	-118.111996	TRANSFER STATION	INACTIVE
MAINTENANCE DISTRICT 4 TRANSFER	DOWNEY	33.92325	-118.168002	TRANSFER STATION	ACTIVE
MONTEBELLO LAND &WATER CO.	MONTEBELLO	34.012863	-118.095628	INERT	ACTIVE
OTTO BENEDICT DUMP	COMMERCE	33.980256	-118.135679	SOLID WASTE DISP	OTHER
PACIFICA RECYCLING PARK	COMMERCE	34.010736	-118.190626	TRANSFER STATION	PROPOSED
PARAMOUNT RESOURCE RECYCLING	PARAMOUNT	33.907099	-118.170923	TRANSFER STATION	ACTIVE

State Solid Waste Landfills

Name	City	Latitude	Longitude	Facility Type	Facility Status
PARK AVE SCHOOL / CUDAHY DUMP	CUDAHY	33.958644	-118.175078	SOLID WASTE DISP	CLOSED
PUREX RUBBISH DISPOSAL CO.	SOUTH GATE	33.946955	-118.178231	SOLID WASTE DISP	OTHER
RAIL CYCLE COMMERCE MATERIALS	COMMERCE	33.991501	-118.145907	RESOURCE RECOVER	ACTIVE
SALT LAKE TRANSFER STATION	SOUTH GATE	33.945068	-118.175538	TRANSFER STATION	ACTIVE
STATE OF CA HWY RD MAINT AKA CA	COMMERCE	33.97392	-118.121345	SOLID WASTE DISP	OTHER
SUPER 8 MOTEL (WESTLAND INN)	COMMERCE	33.973745	-118.121118	SOLID WASTE DISP	OTHER
VAIL STREET DUMP AKA BETHLEHEM	MONTEBELLO	34.002498	-118.128712	SOLID WASTE DISP	OTHER
WASTE RECOVERY AND RECYCLING	SOUTH GATE	33.957897	-118.189445	RESOURCE RECOVER	ACTIVE
TCE					
AMERON LANDFILL	SOUTH GATE	33.94438	-118.162999	INERT	CLOSED
CAL-MRT MATERIALS RECOVERY & T.	DOWNEY	33.938911	-118.128193	NOT AVAILABLE	NOT AVAILABLE
CAL-MRT MRF/TRANSFER STATION	DOWNEY	33.924239	-118.111996	TRANSFER STATION	ACTIVE
CALTRANS SOUTH GATE	SOUTH GATE	33.949875	-118.171353	SOLID WASTE DISP	OTHER
COMMERCE REFUSE-TO-ENERGY FA	COMMERCE	33.996533	-118.150724	OTHER	ACTIVE
GAGE AVENUE DUMP	COMMERCE	33.972587	-118.131142	SOLID WASTE DISP	CLOSURE PENDING
HAMLIN, TD, DISPOSAL	DOWNEY	33.924239	-118.111996	TRANSFER STATION	INACTIVE
MAINTENANCE DISTRICT 4 TRANSFER	DOWNEY	33.92325	-118.168002	TRANSFER STATION	ACTIVE
OTTO BENEDICT DUMP	COMMERCE	33.980256	-118.135679	SOLID WASTE DISP	OTHER
PARAMOUNT RESOURCE RECYCLING	PARAMOUNT	33.907099	-118.170923	TRANSFER STATION	ACTIVE
PARK AVE SCHOOL / CUDAHY DUMP	CUDAHY	33.958644	-118.175078	SOLID WASTE DISP	CLOSED
PUREX RUBBISH DISPOSAL CO.	SOUTH GATE	33.946955	-118.178231	SOLID WASTE DISP	OTHER
RAIL CYCLE COMMERCE MATERIALS	COMMERCE	33.991501	-118.145907	RESOURCE RECOVER	ACTIVE
ROSECRANS AVE / WOODRUFF AVE.	BELLFLOWER	33.901291	-118.117996	SOLID WASTE DISP	INACTIVE
SALT LAKE TRANSFER STATION	SOUTH GATE	33.945068	-118.175538	TRANSFER STATION	ACTIVE
WASTE RECOVERY AND RECYCLING	SOUTH GATE	33.957897	-118.189445	RESOURCE RECOVER	ACTIVE
5 MILE RADIUS					
DCE					
AMERON LANDFILL	SOUTH GATE	33.94438	-118.162999	INERT	CLOSED
CITY OF WHITTIER-SAVAGE CANYON	WHITTIER	33.975174	-118.021737	SOLID WASTE DISP	ACTIVE

State Solid Waste Landfills

Name	City	Latitude	Longitude	Facility Type	Facility Status
DANIEL'S TIRE SERVICE	SANTA FE SPRINGS	33.963005	-118.061465	TIRE PROCESSING	ACTIVE
DANIELS TIRE SERVICE	SANTA FE SPRINGS	33.964139	-118.062035	TIRE PROCESSING	ACTIVE
GAGE AVENUE DUMP	COMMERCE	33.972587	-118.131142	SOLID WASTE DISP	CLOSURE PENDING
MAINTENANCE DISTRICT 4 TRANSFER	DOWNEY	33.92325	-118.168002	TRANSFER STATION	ACTIVE
OTTO BENEDICT DUMP	COMMERCE	33.980256	-118.135679	SOLID WASTE DISP	OTHER
STATE OF CA HWY RD MAINT AKA CA	COMMERCE	33.97392	-118.121345	SOLID WASTE DISP	OTHER
SUPER 8 MOTEL (WESTLAND INN)	COMMERCE	33.973745	-118.121118	SOLID WASTE DISP	OTHER
PCE					
DANIEL'S TIRE SERVICE	SANTA FE SPRINGS	33.963005	-118.061465	TIRE PROCESSING	ACTIVE
DANIELS TIRE SERVICE	SANTA FE SPRINGS	33.964139	-118.062035	TIRE PROCESSING	ACTIVE
MARK CANNON	SANTA FE SPRINGS	33.934038	-118.047967	TIRE PROCESSING	OTHER
WASTE DISPOSAL INC	SANTA FE SPRINGS	33.949336	-118.055774	SOLID WASTE DISP	CLOSED
WHITTIER FERTILIZER	PICO RIVERA	34.01939	-118.066926	COMPOSTING FACIL	ACTIVE
TCE					
DANIEL'S TIRE SERVICE	SANTA FE SPRINGS	33.963005	-118.061465	TIRE PROCESSING	ACTIVE
DANIELS TIRE SERVICE	SANTA FE SPRINGS	33.964139	-118.062035	TIRE PROCESSING	ACTIVE
LAKIN TIRE OF CALIFORNIA, INC.	SANTA FE SPRINGS	33.893509	-118.049368	TIRE PROCESSING	ACTIVE
MARK CANNON	SANTA FE SPRINGS	33.934038	-118.047967	TIRE PROCESSING	OTHER
PACIFICA RECYCLING PARK	COMMERCE	34.010736	-118.190626	TRANSFER STATION	PROPOSED
STATE OF CA HWY RD MAINT AKA CA	COMMERCE	33.97392	-118.121345	SOLID WASTE DISP	OTHER
SUPER 8 MOTEL (WESTLAND INN)	COMMERCE	33.973745	-118.121118	SOLID WASTE DISP	OTHER
VAIL STREET DUMP AKA BETHLEHEM	MONTEBELLO	34.002498	-118.128712	SOLID WASTE DISP	OTHER
WASTE DISPOSAL INC	SANTA FE SPRINGS	33.949336	-118.055774	SOLID WASTE DISP	CLOSED

Toxic Release Inventory System

Name	City	Latitude	Longitude	EPA ID	Chemical Abstract Reg	Quantities Released
RANK = 1						
3 MILE RADIUS						
DCE						
BROWN-PACIFIC INC.	SANTA FE SPRINGS	33.905182	-118.038742	CAD044052801	HYDROCHLORIC ACI	0
CALIFORNIA INDUSTRIAL PRODUCTS	SANTA FE SPRINGS	33.926896	-118.054201	CAD050797679	Agency Code (763	0
COCA-COLA BOTTLING CO. DOWNEY	DOWNEY	33.934074	-118.128887	CAD981369671	PHOSPHORIC ACID	0
GOLDEN W. REFINING CO.	SANTA FE SPRINGS	33.909701	-118.042885	CAD051485043	XYLENE (MIXED IS	0
PFI INC.	SANTA FE SPRINGS	33.956621	-118.052221	CAD008392755	XYLENE (MIXED IS	0
PHIBRO-TECH INC.	SANTA FE SPRINGS	33.95954	-118.065031	CAD008488025	AMMONIA	0
POWERINE OIL CO.	SANTA FE SPRINGS	33.931618	-118.068344	CAD008383291	AMMONIA	0
TROJAN BATTERY CO.	SANTA FE SPRINGS	33.939397	-118.067778	CAD098166179	NOT REPORTED	0
TROJAN BATTERY CO.	SANTA FE SPRINGS	33.955266	-118.055948	CAD008274375	NOT REPORTED	0
VALVOLINE CO.	SANTA FE SPRINGS	33.953839	-118.060964	CAD09401734	NOT REPORTED	0
PCE						
ARMSTRONG WORLD IND. INC. SOUT	SOUTH GATE	33.955256	-118.1789	CAD088387741	ZINC (FUME OR DU	0
ARNCO	SOUTH GATE	33.951338	-118.175731	CAD059795468	TOLUENEDIISOCYAN	0
B. M. & CO. LOS ANGELES	COMMERCE	33.985305	-118.138683	CAD008314932	ETHYLENE GLYCOL	0
CARGILL FOODS INC.	CITY OF COMMERCE	34.0104	-118.155411	CAD058027038	BROMOMETHANE	0
COCA-COLA BOTTLING CO. DOWNEY	DOWNEY	33.934074	-118.128887	CAD981369671	PHOSPHORIC ACID	0
EKA NOBEL INC. NYACOL PLANT	SOUTH GATE	33.957836	-118.191132	NA	SULFURIC ACID	0
ELLAY INC.	COMMERCE	33.99084	-118.13297	CAD982516007	DI(2-ETHYLHEXYL)	0
EPS INC. LOS ANGELES	CITY OF COMMERCE	33.986438	-118.164913	CAD002277093	SEC-BUTYL ALCOHO	0

Toxic Release Inventory System

Name	City	Latitude	Longitude	EPA ID	Chemical Abstract Reg	Quantities Released
GNB TECH. INC.	CITY OF COMMERCE	33.978925	-118.15686	CAD06625449N	NOT REPORTED	0
HENKEL CORP. EMERY GROUP	COMMERCE	33.981306	-118.164616	CAD094022191	AMMONIA	0
ICI SINCLAIR	CITY OF COMMERCE	33.978796	-118.142567	CAD981966054	BUTYL ACRYLATE	0
JERSEYMAID MILK PRODS. VONS COS	CITY OF COMMERCE	33.984277	-118.150074	CAD981376643	PHOSPHORIC ACID	0
LILLY IND. INC.	MONTEBELLO	33.980594	-118.124425	CAD008335366	NOT REPORTED	0
LILLY IND. INC. (LOS ANGELES)	SOUTH GATE	33.94179	-118.167674	CAD000096305	NOT REPORTED	0
M. STEPHENS MFG. INC.	CUDAHY	33.956771	-118.183227	CAL000152580	COPPER	0
MGF IND. INC.	COMMERCE	33.98549	-118.142641	CAD981369903	NOT REPORTED	0
PACIFIC ALLOY CASTINGS INC.	SOUTH GATE	33.948696	-118.160088	CAD982404139	NICKEL	0
RAMCAR BATTERIES INC.	CITY OF COMMERCE	33.992772	-118.139495	CAD008330318	NOT REPORTED	0
ROYAL RUBBER & MFG. CO.	SOUTH GATE	33.948717	-118.158763	NA	NOT REPORTED	0
STELLA FOODS INC. GARDENIA FOOD	SOUTH GATE	33.930327	-118.17125	CAL913173819	NITRIC ACID	0
TCE						
ARMSTRONG WORLD IND. INC. SOUT	SOUTH GATE	33.955256	-118.1789	CAD088387741	ZINC (FUME OR DU	0
ARNCO	SOUTH GATE	33.951338	-118.175731	CAD059795468	TOLUENEDIISOCYAN	0
B. M. & CO. LOS ANGELES	COMMERCE	33.985305	-118.138683	CAD008314932	ETHYLENE GLYCOL	0
COCA-COLA BOTTLING CO. DOWNEY	DOWNEY	33.934074	-118.128887	CAD981369671	PHOSPHORIC ACID	0
EKA NOBEL INC. NYACOL PLANT	SOUTH GATE	33.957836	-118.191132	NA	SULFURIC ACID	0
EPS INC. LOS ANGELES	CITY OF COMMERCE	33.986438	-118.164913	CAD002277093	SEC-BUTYL ALCOHO	0
GNB TECH. INC.	CITY OF COMMERCE	33.978925	-118.15686	CAD06625449N	NOT REPORTED	0
HENKEL CORP. EMERY GROUP	COMMERCE	33.981306	-118.164616	CAD094022191	AMMONIA	0
ICI SINCLAIR	CITY OF COMMERCE	33.978796	-118.142567	CAD981966054	BUTYL ACRYLATE	0

Toxic Release Inventory System

Name	City	Latitude	Longitude	EPA ID	Chemical Abstract Reg	Quantities Released
JERSEYMAID MILK PRODS. VONS COS	CITY OF COMMERCE	33.984277	-118.150074	CAD981376643	PHOSPHORIC ACID	0
M. STEPHENS MFG. INC.	CUDAHY	33.956771	-118.183227	CAL000152580	COPPER	0
MGF IND. INC.	COMMERCE	33.98549	-118.142641	CAD981369903	NOT REPORTED	0
PACIFIC ALLOY CASTINGS INC.	SOUTH GATE	33.948696	-118.160088	CAD982404139	NICKEL	0
PARAMOUNT PETROLEUM CORP.	PARAMOUNT	33.900027	-118.150532	CAD008371098	BENZENE	0
R & S PROCESSING CO. INC.	PARAMOUNT	33.891356	-118.164429	CAL000074323	DI(2-ETHYLHEXYL)	0
RAMCAR BATTERIES INC.	CITY OF COMMERCE	33.992772	-118.139495	CAD008330318	NOT REPORTED	0
ROYAL RUBBER & MFG. CO.	SOUTH GATE	33.948717	-118.158763	NA	NOT REPORTED	0
STELLA FOODS INC. GARDENIA FOOD	SOUTH GATE	33.930327	-118.17125	CAL913173819	NITRIC ACID	0
5 MILE RADIUS						
DCE						
GLOBAL PROCESSING CO.	SANTA FE SPRINGS	33.966978	-118.059954	CA1000091651	NOT REPORTED	0
ICI SINCLAIR	CITY OF COMMERCE	33.978796	-118.142567	CAD981966054	BUTYL ACRYLATE	0
LILLY IND. INC.	MONTEBELLO	33.980594	-118.124425	CAD008335366	NOT REPORTED	0
PACIFIC ALLOY CASTINGS INC.	SOUTH GATE	33.948696	-118.160088	CAD982404139	NICKEL	0
PARAMOUNT PETROLEUM CORP.	PARAMOUNT	33.900027	-118.150532	CAD008371098	BENZENE	0
QUAKER CITY PLATING & SILVERSMI	WHITTIER	33.969822	-118.060677	CAD008506065	NITRIC ACID	0
ROYAL RUBBER & MFG. CO.	SOUTH GATE	33.948717	-118.158763	NA	NOT REPORTED	0
PCE						
CALIFORNIA INDUSTRIAL PRODUCTS	SANTA FE SPRINGS	33.926896	-118.054201	CAD050797679	Agency Code (763	0
GOLDEN W. REFINING CO.	SANTA FE SPRINGS	33.909701	-118.042885	CAD051485043	XYLENE (MIXED IS	0
PHIBRO-TECH INC.	SANTA FE SPRINGS	33.95954	-118.065031	CAD008488025	AMMONIA	0

Toxic Release Inventory System

Name	City	Latitude	Longitude	EPA ID	Chemical Abstract Reg	Quantities Released
POWERINE OIL CO.	SANTA FE SPRINGS	33.931618	-118.068344	CAD008383291	AMMONIA	0
TROJAN BATTERY CO.	SANTA FE SPRINGS	33.955266	-118.055948	CAD008274375	NOT REPORTED	0
TROJAN BATTERY CO.	SANTA FE SPRINGS	33.939397	-118.067778	CAD098166179	NOT REPORTED	0
VALVOLINE CO.	SANTA FE SPRINGS	33.953839	-118.060964	CAD09401734	NOT REPORTED	0
TCE						
CALIFORNIA INDUSTRIAL PRODUCTS	SANTA FE SPRINGS	33.926896	-118.054201	CAD050797679	Agency Code (763	0
CARGILL FOODS INC.	CITY OF COMMERCE	34.0104	-118.155411	CAD058027038	BROMOMETHANE	0
ELLAY INC.	COMMERCE	33.99084	-118.13297	CAD982516007	DI(2-ETHYLHEXYL)	0
GOLDEN W. REFINING CO.	SANTA FE SPRINGS	33.909701	-118.042885	CAD051485043	XYLENE (MIXED IS	0
LIBERTY VEGETABLE OIL CO.	SANTA FE SPRINGS	33.891727	-118.045564	CAL000123024	PHOSPHORIC ACID	0
LILLY IND. INC.	MONTEBELLO	33.980594	-118.124425	CAD008335366	NOT REPORTED	0
LILLY IND. INC. (LOS ANGELES)	SOUTH GATE	33.94179	-118.167674	CAD000096305	NOT REPORTED	0
PHIBRO-TECH INC.	SANTA FE SPRINGS	33.95954	-118.065031	CAD008488025	AMMONIA	0
POWERINE OIL CO.	SANTA FE SPRINGS	33.931618	-118.068344	CAD008383291	AMMONIA	0
TROJAN BATTERY CO.	SANTA FE SPRINGS	33.939397	-118.067778	CAD098166179	NOT REPORTED	0
TROJAN BATTERY CO.	SANTA FE SPRINGS	33.955266	-118.055948	CAD008274375	NOT REPORTED	0
VALVOLINE CO.	SANTA FE SPRINGS	33.953839	-118.060964	CAD09401734	NOT REPORTED	0

Toxic Release Inventory System

Name	City	Latitude	Longitude	EPA ID	Chemical Abstract Reg	Quantities Released
RANK = 2						
3 MILE RADIUS						
DCE						
ALL PURE CHEMICAL CO.	SANTA FE SPRINGS	33.956235	-118.073702	CAL000035878	CHLORINE	0
CHEMIFAX	SANTA FE SPRINGS	33.956246	-118.073393	CAL930816141	HYDROCHLORIC ACI	0
CUSTOM CHEMICAL FORMULATORS I	SANTA FE SPRINGS	33.963832	-118.078911	CAD008237885	HYDROGEN FLUORID	0
FINE LINE PAINT CORP.	SANTA FE SPRINGS	33.953406	-118.064807	NA	ETHYLENE GLYCOL	0
GRAPHIC DIES INC.	SANTA FE SPRINGS	33.935432	-118.068914	CAD983505919	NITRIC ACID	0
LIFE PAINT CORP.	SANTA FE SPRINGS	33.920782	-118.055352	CAD008364788	ETHYLENE GLYCOL	0
MID-W. FABRICATING CO. W. BENT	SANTA FE SPRINGS	33.962896	-118.064927	CAD004295572	COPPER	0
PILOT CHEMICAL CO. OF CALIFORNI	SANTA FE SPRINGS	33.961691	-118.065817	CAD008287823	DIETHANOLAMINE	0
SONIC PLATING CO. INC.	SANTA FE SPRINGS	33.945599	-118.053504	CAD008489981	HYDROCHLORIC ACI	0
T-CHEM PRODS.INC.	SANTA FE SPRINGS	33.956801	-118.065501	NA	CHLORINE	0
U.S. INK CORP.	SANTA FE SPRINGS	33.899897	-118.038285	CAD083822346	NOT REPORTED	0
WITCO CORP. OLEO/SURFACTANTS G	SANTA FE SPRINGS	33.956112	-118.063601	CAD051499739	AMMONIA	0
WITCO CORP. OLEO/SURFACTANTS G	SANTA FE SPRINGS	33.961109	-118.064981	CAD008371627	ETHYLENE OXIDE	0
PCE						
BOYD FURNITURE	COMMERCE	33.995245	-118.1432	CAC000151597	METHYL ETHYL KET	0
CUSTOM BUILDING PRODS.	BELL	33.978505	-118.203468	CAC000056261	NOT REPORTED	0
DAY GLO-COLOR CORP.	CUDAHY	33.957436	-118.185273	CAD009637059	NOT REPORTED	0
DIATEC ENVIRONMENTAL	SOUTH GATE	33.957971	-118.19012	CAL000116409	FORMALDEHYDE	0
HUGHES BROTHERS AIRCRAFTERS IN	SOUTH GATE	33.928202	-118.167688	CAD000123307	LEAD	0

Toxic Release Inventory System

Name	City	Latitude	Longitude	EPA ID	Chemical Abstract Reg	Quantities Released
LOS ANGELES CHEMICAL CO.	SOUTH GATE	33.957712	-118.187769	NA	PHOSPHORIC ACID	0
MODEL PLATING CO. INC.	BELL GARDENS	33.962088	-118.144986	CAD008293201	TETRACHLOROETHYL	0
RANGERS DIE CASTING	LYNWOOD	33.93704	-118.225085	CAD981391071	COPPER	0
SHULTZ STEEL CO. ("SSC")	SOUTH GATE	33.950441	-118.173025	CAD981396856	CHROMIUM	0
TECHNI-CAST CORP.	SOUTH GATE	33.925244	-118.168264	CAD008303596	CHROMIUM	0
TCE						
AEROSPACE ALUMINUM HEAT TREATI	PARAMOUNT	33.891841	-118.171053	CAD044407211	NOT REPORTED	0
BOYD FURNITURE	COMMERCE	33.995245	-118.1432	CAC000151597	METHYL ETHYL KET	0
CARLTON FORGE WORKS	PARAMOUNT	33.894882	-118.164109	CAD983580473	CHROMIUM	0
CERRO METAL PRODS. CO.	PARAMOUNT	33.897836	-118.167823	CAD008501470	ZINC (FUME OR DU	0
CUSTOM BUILDING PRODS.	BELL	33.978505	-118.203468	CAC000056261	NOT REPORTED	0
DAY GLO-COLOR CORP.	CUDAHY	33.957436	-118.185273	CAD009637059	NOT REPORTED	0
DIATEC ENVIRONMENTAL	SOUTH GATE	33.957971	-118.19012	CAL000116409	FORMALDEHYDE	0
HUGHES BROTHERS AIRCRAFTERS IN	SOUTH GATE	33.928202	-118.167688	CAD000123307	LEAD	0
IDEAL ROLLER CO.	PARAMOUNT	33.894814	-118.170946	NA	DI(2-ETHYLHEXYL)	0
LOS ANGELES CHEMICAL CO.	SOUTH GATE	33.957712	-118.187769	NA	PHOSPHORIC ACID	0
MODEL PLATING CO. INC.	BELL GARDENS	33.962088	-118.144986	CAD008293201	TETRACHLOROETHYL	0
SHULTZ STEEL CO. ("SSC")	SOUTH GATE	33.950441	-118.173025	CAD981396856	CHROMIUM	0
SURFACE TREATMENT & INSPECTION	PARAMOUNT	33.892931	-118.167332	CAD077233658	NITRIC ACID	0
TECHNI-CAST CORP.	SOUTH GATE	33.925244	-118.168264	CAD008303596	CHROMIUM	0

Toxic Release Inventory System

Name	City	Latitude	Longitude	EPA ID	Chemical Abstract Reg	Quantities Released
5 MILE RADIUS						
DCE						
FOSS PLATING CO. INC.	SANTA FE SPRINGS	33.967084	-118.056514	CAD008278236	NICKEL	0
HUGHES BROTHERS AIRCRAFTERS IN	SOUTH GATE	33.928202	-118.167688	CAD000123307	LEAD	0
MERCHANTS METALS	WHITTIER	33.969647	-118.044351	CAD003068970	NOT REPORTED	0
MODEL PLATING CO. INC.	BELL GARDENS	33.962088	-118.144986	CAD008293201	TETRACHLOROETHYL	0
TECHNI-CAST CORP.	SOUTH GATE	33.925244	-118.168264	CAD008303596	CHROMIUM	0
PCE						
ALL PURE CHEMICAL CO.	SANTA FE SPRINGS	33.956235	-118.073702	CAL000035878	CHLORINE	0
CHEMIFAX	SANTA FE SPRINGS	33.956246	-118.073393	CAL930816141	HYDROCHLORIC ACI	0
CMC PRINTED BAG CO.	WHITTIER	34.028184	-118.039048	CAD983651308	AMMONIA	0
CUSTOM CHEMICAL FORMULATORS I	SANTA FE SPRINGS	33.963832	-118.078911	CAD008237885	HYDROGEN FLUORID	0
FINE LINE PAINT CORP.	SANTA FE SPRINGS	33.953406	-118.064807	NA	ETHYLENE GLYCOL	0
GRAPHIC DIES INC.	SANTA FE SPRINGS	33.935432	-118.068914	CAD983505919	NITRIC ACID	0
LIFE PAINT CORP.	SANTA FE SPRINGS	33.920782	-118.055352	CAD008364788	ETHYLENE GLYCOL	0
MID-W. FABRICATING CO. W. BENT	SANTA FE SPRINGS	33.962896	-118.064927	CAD004295572	COPPER	0
PILOT CHEMICAL CO. OF CALIFORNI	SANTA FE SPRINGS	33.961691	-118.065817	CAD008287823	DIETHANOLAMINE	0
SONIC PLATING CO. INC.	SANTA FE SPRINGS	33.945599	-118.053504	CAD008489981	HYDROCHLORIC ACI	0
T-CHEM PRODS.INC.	SANTA FE SPRINGS	33.956801	-118.065501	NA	CHLORINE	0
WITCO CORP. OLEO/SURFACTANTS G	SANTA FE SPRINGS	33.956112	-118.063601	CAD051499739	AMMONIA	0
WITCO CORP. OLEO/SURFACTANTS G	SANTA FE SPRINGS	33.961109	-118.064981	CAD008371627	ETHYLENE OXIDE	0

Toxic Release Inventory System

Name	City	Latitude	Longitude	EPA ID	Chemical Abstract Reg	Quantities Released
TCE						
ALL PURE CHEMICAL CO.	SANTA FE SPRINGS	33.956235	-118.073702	CAL000035878	CHLORINE	0
CHEMIFAX	SANTA FE SPRINGS	33.956246	-118.073393	CAL930816141	HYDROCHLORIC ACI	0
CUSTOM CHEMICAL FORMULATORS I	SANTA FE SPRINGS	33.963832	-118.078911	CAD008237885	HYDROGEN FLUORID	0
FINE LINE PAINT CORP.	SANTA FE SPRINGS	33.953406	-118.064807	NA	ETHYLENE GLYCOL	0
GRAPHIC DIES INC.	SANTA FE SPRINGS	33.935432	-118.068914	CAD983505919	NITRIC ACID	0
LIFE PAINT CORP.	SANTA FE SPRINGS	33.920782	-118.055352	CAD008364788	ETHYLENE GLYCOL	0
MID-W. FABRICATING CO. W. BENT	SANTA FE SPRINGS	33.962896	-118.064927	CAD004295572	COPPER	0
PILOT CHEMICAL CO. OF CALIFORNI	SANTA FE SPRINGS	33.961691	-118.065817	CAD008287823	DIETHANOLAMINE	0
SONIC PLATING CO. INC.	SANTA FE SPRINGS	33.945599	-118.053504	CAD008489981	HYDROCHLORIC ACI	0
T-CHEM PRODS.INC.	SANTA FE SPRINGS	33.956801	-118.065501	NA	CHLORINE	0
WITCO CORP. OLEO/SURFACTANTS G	SANTA FE SPRINGS	33.956112	-118.063601	CAD051499739	AMMONIA	0
WITCO CORP. OLEO/SURFACTANTS G	SANTA FE SPRINGS	33.961109	-118.064981	CAD008371627	ETHYLENE OXIDE	0

Toxic Release Inventory System

Name	City	Latitude	Longitude	EPA ID	Chemical Abstract Reg	Quantities Released
RANK = 3						
3 MILE RADIUS						
DCE						
CONTINENTAL HEAT TREATING INC.	SANTA FE SPRINGS	33.938781	-118.07189	CAD053858296	TETRACHLOROETHYL	0
LEWIS IND. INC.	SANTA FE SPRINGS	33.945639	-118.074103	NA	1,1,1-TRICHLOROE	0
OLIN ORDNANCE DOWNEY OPS.	DOWNEY	33.931517	-118.12061	CAD052384328	1,1,1-TRICHLOROE	0
PCE						
ASTRO ALUMINUM TREATING CO. INC	SOUTH GATE	33.927423	-118.170437	CAD981379043	1,1,1-TRICHLOROE	0
BEVERLY FURNITURE MFG. CO.	COMMERCE	34.002986	-118.135765	CAD008252405	1,1,1-TRICHLOROE	0
J. P. TURGEON & SONS INC.	BELL GARDENS	33.960839	-118.146322	CAD008359523	1,1,1-TRICHLOROE	0
METAL SURFACES INC.	BELL GARDENS	33.95443	-118.15801	CAD008358145	NOT REPORTED	0
OLIN ORDNANCE DOWNEY OPS.	DOWNEY	33.931517	-118.12061	CAD052384328	1,1,1-TRICHLOROE	0
SEALRIGHT PACKAGING CO.	CITY OF COMMERCE	33.983506	-118.144068	CAD982037566	1,1,1-TRICHLOROE	0
TCE						
ASTRO ALUMINUM TREATING CO. INC	SOUTH GATE	33.927423	-118.170437	CAD981379043	1,1,1-TRICHLOROE	0
CONSOLIDATED FABRICATORS CORP.	PARAMOUNT	33.896345	-118.161531	CAD076233717	1,1,1-TRICHLOROE	0
J. P. TURGEON & SONS INC.	BELL GARDENS	33.960839	-118.146322	CAD008359523	1,1,1-TRICHLOROE	0
METAL SURFACES INC.	BELL GARDENS	33.95443	-118.15801	CAD008358145	NOT REPORTED	0
OLIN ORDNANCE DOWNEY OPS.	DOWNEY	33.931517	-118.12061	CAD052384328	1,1,1-TRICHLOROE	0
SEALRIGHT PACKAGING CO.	CITY OF COMMERCE	33.983506	-118.144068	CAD982037566	1,1,1-TRICHLOROE	0
5 MILE RADIUS						
DCE						
CAL-TRON PLATING INC.	SANTA FE SPRINGS	33.96523	-118.058803	CAD008233970	1,1,1-TRICHLOROE	0

Toxic Release Inventory System

Name	City	Latitude	Longitude	EPA ID	Chemical Abstract Reg	Quantities Released
J. P. TURGEON & SONS INC.	BELL GARDENS	33.960839	-118.146322	CAD008359523	1,1,1-TRICHLOROE	0
METAL SURFACES INC.	BELL GARDENS	33.95443	-118.15801	CAD008358145	NOT REPORTED	0
PCE						
CONTINENTAL HEAT TREATING INC.	SANTA FE SPRINGS	33.938781	-118.07189	CAD053858296	TETRACHLOROETHYL	0
LEWIS IND. INC.	SANTA FE SPRINGS	33.945639	-118.074103	NA	1,1,1-TRICHLOROE	0
TCE						
BEVERLY FURNITURE MFG. CO.	COMMERCE	34.002986	-118.135765	CAD008252405	1,1,1-TRICHLOROE	0
CONTINENTAL HEAT TREATING INC.	SANTA FE SPRINGS	33.938781	-118.07189	CAD053858296	TETRACHLOROETHYL	0
LEWIS IND. INC.	SANTA FE SPRINGS	33.945639	-118.074103	NA	1,1,1-TRICHLOROE	0
PRECISION TUBE BENDING	SANTA FE SPRINGS	33.896785	-118.040782	CAD981583404	TETRACHLOROETHYL	0

RCRA Transporters

Name	City	Latitude	Longitude	EPA ID
RANK = 5				
3 MILE RADIUS				
DCE				
ASTRO CLEANING & PACKAGING CORP	DOWNEY	33.922073	-118.112378	CAD021064258
PCE				
ASTRO CLEANING & PACKAGING CORP	DOWNEY	33.922073	-118.112378	CAD021064258
TCE				
ASTRO CLEANING & PACKAGING CORP	DOWNEY	33.922073	-118.112378	CAD021064258

WMUDS

Name	City	Latitude	Longitude	Num WM Units	Facility Status	Waste 1	Waste 2
RANK = 1							
3 MILE RADIUS							
DCE							
C-V DISPOSAL INCORPORATED	SANTA FE SPRINGS	33.938618	-118.050298	0	Not reported	NOT REPORTED	NOT REPORTED
CABRAL, E.	NORWALK	33.92051	-118.0808	0	Not reported	NOT REPORTED	NOT REPORTED
DICE ROAD	SANTA FE SPRINGS	33.955129	-118.066217	0	Not reported	NOT REPORTED	NOT REPORTED
GENERAL PETROLEUM CORPORATIO	NORWALK	33.931316	-118.080969	0	Not reported	NOT REPORTED	NOT REPORTED
KORBRA JR. INCORPORATED-SANTA	SANTA FE SPRINGS	33.922397	-118.057206	0	Not reported	NOT REPORTED	NOT REPORTED
L.A. BY PRODUCTS-SANTA FE SPRI	SANTA FE SPRINGS	33.951782	-118.071651	0	Not reported	NOT REPORTED	NOT REPORTED
MARTIN, MEYER	SANTA FE SPRINGS	33.92926	-118.0409	0	Not reported	NOT REPORTED	NOT REPORTED
NORWALK STATE HOSPITAL	NORWALK	33.924369	-118.062791	0	Not reported	NOT REPORTED	NOT REPORTED
PRATTY	SANTA FE SPRINGS	33.902481	-118.036979	0	Not reported	NOT REPORTED	NOT REPORTED
ROSECRANS/WOODRUFF	BELLFLOWER	33.902	-118.1155	0	Not reported	NOT REPORTED	NOT REPORTED
SANTA FE SPRINGS REFINERY	SANTA FE SPRINGS	33.909701	-118.042885	0	ACTIVE - Any fac	DESIGNATED - Inf	NOT REPORTED
STATE HOSPITAL-SANTA FE SPRING	SANTA FE SPRINGS	33.909655	-118.054516	0	Not reported	NOT REPORTED	NOT REPORTED
PCE							
BELL HOLDING COMPANY	MONTEBELLO	33.970682	-118.117915	0	Not reported	NOT REPORTED	NOT REPORTED
CABRAL, E.	NORWALK	33.92051	-118.0808	0	Not reported	NOT REPORTED	NOT REPORTED
CASEY, GEORGE F.	COMMERCE	33.979359	-118.134099	0	Not reported	NOT REPORTED	NOT REPORTED
FLOUR CORPORATION-COMMERCE	COMMERCE	34.002173	-118.167988	0	Not reported	NOT REPORTED	NOT REPORTED
FUTERNICK	COMMERCE	33.981233	-118.137877	0	Not reported	NOT REPORTED	NOT REPORTED
GAGE AND GREENWOOD	BELL GARDENS	33.979721	-118.201904	0	Not reported	NOT REPORTED	NOT REPORTED
GENERAL PETROLEUM CORPORATIO	NORWALK	33.931316	-118.080969	0	Not reported	NOT REPORTED	NOT REPORTED

WMUDS

Name	City	Latitude	Longitude	Num WM Units	Facility Status	Waste 1	Waste 2
HARDESTY, W.C.	BELL GARDENS	33.954449	-118.158165	0	Not reported	NOT REPORTED	NOT REPORTED
HOHN, A.V.	SOUTHGATE	33.944635	-118.168327	0	Not reported	NOT REPORTED	NOT REPORTED
L.A. BY-PRODUCTS-COMMERCE	COMMERCE	33.979809	-118.135116	0	Not reported	NOT REPORTED	NOT REPORTED
MONTEBELLO LAND & WATER CO	MONTEBELLO	34.011694	-118.095919	0	ACTIVE - Any fac	INERT - Influent	NOT REPORTED
STEEPLETON, B.H.	CUDAHY	33.961926	-118.172562	0	Not reported	NOT REPORTED	NOT REPORTED
TANK LEAK-SOUTH GATE FACILITY	SOUTH GATE	33.946115	-118.222114	0	ACTIVE - Any fac	HAZARDOUS - Infl	NOT REPORTED
TCE							
CABRAL, E.	NORWALK	33.92051	-118.0808	0	Not reported	NOT REPORTED	NOT REPORTED
CASEY, GEORGE F.	COMMERCE	33.979359	-118.134099	0	Not reported	NOT REPORTED	NOT REPORTED
FLOUR CORPORATION-COMMERCE	COMMERCE	34.002173	-118.167988	0	Not reported	NOT REPORTED	NOT REPORTED
FUTERNICK	COMMERCE	33.981233	-118.137877	0	Not reported	NOT REPORTED	NOT REPORTED
GAGE AND GREENWOOD	BELL GARDENS	33.979721	-118.201904	0	Not reported	NOT REPORTED	NOT REPORTED
GENERAL PETROLEUM CORPORATIO	NORWALK	33.931316	-118.080969	0	Not reported	NOT REPORTED	NOT REPORTED
HARDESTY, W.C.	BELL GARDENS	33.954449	-118.158165	0	Not reported	NOT REPORTED	NOT REPORTED
HOHN, A.V.	SOUTHGATE	33.944635	-118.168327	0	Not reported	NOT REPORTED	NOT REPORTED
L.A. BY-PRODUCTS-COMMERCE	COMMERCE	33.979809	-118.135116	0	Not reported	NOT REPORTED	NOT REPORTED
ROSECRANS/WOODRUFF	BELLFLOWER	33.902	-118.1155	0	Not reported	NOT REPORTED	NOT REPORTED
STEEPLETON, B.H.	CUDAHY	33.961926	-118.172562	0	Not reported	NOT REPORTED	NOT REPORTED
TANK LEAK-SOUTH GATE FACILITY	SOUTH GATE	33.946115	-118.222114	0	ACTIVE - Any fac	HAZARDOUS - Infl	NOT REPORTED
5 MILE RADIUS							
DCE							
BELL HOLDING COMPANY	MONTEBELLO	33.970682	-118.117915	0	Not reported	NOT REPORTED	NOT REPORTED
CASEY, GEORGE F.	COMMERCE	33.979359	-118.134099	0	Not reported	NOT REPORTED	NOT REPORTED

WMUDS

Name	City	Latitude	Longitude	Num WM Units	Facility Status	Waste 1	Waste 2
FUTERNICK	COMMERCE	33.981233	-118.137877	0	Not reported	NOT REPORTED	NOT REPORTED
HARDESTY, W.C.	BELL GARDENS	33.954449	-118.158165	0	Not reported	NOT REPORTED	NOT REPORTED
L.A. BY-PRODUCTS-COMMERCE	COMMERCE	33.979809	-118.135116	0	Not reported	NOT REPORTED	NOT REPORTED
RIVERA ROAD	PICO RIVERA	33.969247	-118.094581	0	Not reported	NOT REPORTED	NOT REPORTED
TEETER, BLANCHE	PICO RIVERA	33.994117	-118.094911	0	Not reported	NOT REPORTED	NOT REPORTED
PCE							
BUSH, CLIFFORD L.	COMMERCE	34.006524	-118.198432	0	Not reported	NOT REPORTED	NOT REPORTED
C-V DISPOSAL INCORPORATED	SANTA FE SPRINGS	33.938618	-118.050298	0	Not reported	NOT REPORTED	NOT REPORTED
DICE ROAD	SANTA FE SPRINGS	33.955129	-118.066217	0	Not reported	NOT REPORTED	NOT REPORTED
KORBRA JR. INCORPORATED-SANTA	SANTA FE SPRINGS	33.922397	-118.057206	0	Not reported	NOT REPORTED	NOT REPORTED
L.A. BY PRODUCTS-SANTA FE SPRI	SANTA FE SPRINGS	33.951782	-118.071651	0	Not reported	NOT REPORTED	NOT REPORTED
NORWALK STATE HOSPITAL	NORWALK	33.924369	-118.062791	0	Not reported	NOT REPORTED	NOT REPORTED
RIVERA ROAD	PICO RIVERA	33.969247	-118.094581	0	Not reported	NOT REPORTED	NOT REPORTED
SANTA FE SPRINGS REFINERY	SANTA FE SPRINGS	33.909701	-118.042885	0	ACTIVE - Any fac	DESIGNATED - Inf	NOT REPORTED
STATE HOSPITAL-SANTA FE SPRING	SANTA FE SPRINGS	33.909655	-118.054516	0	Not reported	NOT REPORTED	NOT REPORTED
TEETER, BLANCHE	PICO RIVERA	33.994117	-118.094911	0	Not reported	NOT REPORTED	NOT REPORTED
TOBIAS AVENUE-PICO RIVERA	PICO RIVERA	34.004292	-118.072343	0	Not reported	NOT REPORTED	NOT REPORTED
TCE							
BELL HOLDING COMPANY	MONTEBELLO	33.970682	-118.117915	0	Not reported	NOT REPORTED	NOT REPORTED
BUSH, CLIFFORD L.	COMMERCE	34.006524	-118.198432	0	Not reported	NOT REPORTED	NOT REPORTED
C-V DISPOSAL INCORPORATED	SANTA FE SPRINGS	33.938618	-118.050298	0	Not reported	NOT REPORTED	NOT REPORTED
DICE ROAD	SANTA FE SPRINGS	33.955129	-118.066217	0	Not reported	NOT REPORTED	NOT REPORTED
KORBRA JR. INCORPORATED-SANTA	SANTA FE SPRINGS	33.922397	-118.057206	0	Not reported	NOT REPORTED	NOT REPORTED

WMUDS

Name	City	Latitude	Longitude	Num WM Units	Facility Status	Waste 1	Waste 2
L.A. BY PRODUCTS-SANTA FE SPRI	SANTA FE SPRINGS	33.951782	-118.071651	0	Not reported	NOT REPORTED	NOT REPORTED
NORWALK STATE HOSPITAL	NORWALK	33.924369	-118.062791	0	Not reported	NOT REPORTED	NOT REPORTED
RIVERA ROAD	PICO RIVERA	33.969247	-118.094581	0	Not reported	NOT REPORTED	NOT REPORTED
SANTA FE SPRINGS REFINERY	SANTA FE SPRINGS	33.909701	-118.042885	0	ACTIVE - Any fac	DESIGNATED - Inf	NOT REPORTED
STATE HOSPITAL-SANTA FE SPRING	SANTA FE SPRINGS	33.909655	-118.054516	0	Not reported	NOT REPORTED	NOT REPORTED
TEETER, BLANCHE	PICO RIVERA	33.994117	-118.094911	0	Not reported	NOT REPORTED	NOT REPORTED

WMUDS

Name	City	Latitude	Longitude	Num WM Units	Facility Status	Waste 1	Waste 2
RANK = 2							
3 MILE RADIUS							
DCE							
DOWNEY DUMP	DOWNEY	33.932044	-118.111681	0	Not reported	NOT REPORTED	NOT REPORTED
GENERAL DISPOSAL	SANTA FE SPRINGS	33.91515	-118.037162	0	Not reported	NOT REPORTED	NOT REPORTED
HAMLIN, T.D. DISPOSAL-DOWNEY	DOWNEY	33.924239	-118.111996	0	Not reported	NOT REPORTED	NOT REPORTED
JOES & EDWARDS DISPOSAL SERVIC	WHITTER	33.925328	-118.045365	0	Not reported	NOT REPORTED	NOT REPORTED
KALICO DUMP NO. 1	SANTA FE SPRINGS	33.923426	-118.054275	0	Not reported	NOT REPORTED	NOT REPORTED
KALICO DUMP NO. 2	SANTA FE SPRINGS	33.915287	-118.060174	0	Not reported	NOT REPORTED	NOT REPORTED
KOBRA DUMP	SANTA FE SPRINGS	33.923581	-118.057164	0	Not reported	NOT REPORTED	NOT REPORTED
LOS NIETOS AND SAN GABRIEL RIV	SANTA FE SPRINGS	33.962208	-118.084075	0	Not reported	NOT REPORTED	NOT REPORTED
PEOPLES DISPOSAL COMPANY	SANTA FE SPRINGS	33.952973	-118.05594	0	Not reported	NOT REPORTED	NOT REPORTED
SANTA FE SPRINGS DISP	SANTA FE SPRINGS	33.9154	-118.037164	0	CITY/COUNTY - T	NONHAZARDOUS	NOT REPORTED
SANTA FE SPRINGS WASTE WATER D	SANTA FE SPRINGS	33.948934	-118.081872	0	Not reported	NOT REPORTED	NOT REPORTED
WASTE DISPOSAL INCORPORATED	SANTA FE SPRINGS	33.947995	-118.05696	0	Not reported	NOT REPORTED	NOT REPORTED
PCE							
AGAJANCIAN DUMP	MONTEBELLO	34.020233	-118.088884	0	Not reported	NOT REPORTED	NOT REPORTED
BETHLEHEM STEEL	COMMERCE	33.980236	-118.136071	0	Not reported	NOT REPORTED	NOT REPORTED
CALTRANS-COMMERCE	COMMERCE	33.973745	-118.121118	0	Not reported	NOT REPORTED	NOT REPORTED
CALTRANS-SOUTHGATE NO.1	SOUTHGATE	33.9498	-118.1695	0	Not reported	NOT REPORTED	NOT REPORTED
CUDAHY DUMP	CUDAHY	33.9598	-118.173805	0	Not reported	NOT REPORTED	NOT REPORTED
DOWNEY DUMP	DOWNEY	33.932044	-118.111681	0	Not reported	NOT REPORTED	NOT REPORTED
GAGE AVENUE DUMP	COMMERCE	33.979721	-118.201904	0	Not reported	NOT REPORTED	NOT REPORTED

WMUDS

Name	City	Latitude	Longitude	Num WM Units	Facility Status	Waste 1	Waste 2
HAMLIN, T.D. DISPOSAL-DOWNEY	DOWNEY	33.924239	-118.111996	0	Not reported	NOT REPORTED	NOT REPORTED
JORGENSEN STEEL PLANT	LYNWOOD	33.938697	-118.225374	0	ACTIVE - Any fac	DESIGNATED - Inf	NOT REPORTED
MONTEBELLO CITY LANDFILL	MONTEBELLO	34.012863	-118.095628	0	Not reported	NOT REPORTED	NOT REPORTED
SALVAGE CORPORATION	BELLGARDENS	33.974055	-118.148811	0	Not reported	NOT REPORTED	NOT REPORTED
SOUTHEASTERN DISPOSAL & BY-PRO	SOUTHGATE	33.944992	-118.170905	0	Not reported	NOT REPORTED	NOT REPORTED
SYSTEM DISPOSAL SERVICE COMPA	CUDAHY	33.958487	-118.181471	0	Not reported	NOT REPORTED	NOT REPORTED
TCE							
BETHLEHEM STEEL	COMMERCE	33.980236	-118.136071	0	Not reported	NOT REPORTED	NOT REPORTED
CALTRANS-SOUTHGATE NO.1	SOUTHGATE	33.9498	-118.1695	0	Not reported	NOT REPORTED	NOT REPORTED
CUDAHY DUMP	CUDAHY	33.9598	-118.173805	0	Not reported	NOT REPORTED	NOT REPORTED
DOWNEY DUMP	DOWNEY	33.932044	-118.111681	0	Not reported	NOT REPORTED	NOT REPORTED
GAGE AVENUE DUMP	COMMERCE	33.979721	-118.201904	0	Not reported	NOT REPORTED	NOT REPORTED
HAMLIN, T.D. DISPOSAL-DOWNEY	DOWNEY	33.924239	-118.111996	0	Not reported	NOT REPORTED	NOT REPORTED
SALVAGE CORPORATION	BELLGARDENS	33.974055	-118.148811	0	Not reported	NOT REPORTED	NOT REPORTED
SOUTHEASTERN DISPOSAL & BY-PRO	SOUTHGATE	33.944992	-118.170905	0	Not reported	NOT REPORTED	NOT REPORTED
SYSTEM DISPOSAL SERVICE COMPA	CUDAHY	33.958487	-118.181471	0	Not reported	NOT REPORTED	NOT REPORTED
5 MILE RADIUS							
DCE							
BETHLEHEM STEEL	COMMERCE	33.980236	-118.136071	0	Not reported	NOT REPORTED	NOT REPORTED
CALTRANS-COMMERCE	COMMERCE	33.973745	-118.121118	0	Not reported	NOT REPORTED	NOT REPORTED
FRENCHIES PAPER DISPOSAL	WHITTER	33.948264	-118.007605	0	Not reported	NOT REPORTED	NOT REPORTED
SAVAGE CANYON DISPOSAL SITE	WHITTIER	33.975174	-118.021737	0	ACTIVE - Any fac	NONHAZARDOUS	NOT REPORTED

WMUDS

Name	City	Latitude	Longitude	Num WM Units	Facility Status	Waste 1	Waste 2
PCE							
JOES & EDWARDS DISPOSAL SERVIC	WHITTER	33.925328	-118.045365	0	Not reported	NOT REPORTED	NOT REPORTED
KALICO DUMP NO. 1	SANTA FE SPRINGS	33.923426	-118.054275	0	Not reported	NOT REPORTED	NOT REPORTED
KALICO DUMP NO. 2	SANTA FE SPRINGS	33.915287	-118.060174	0	Not reported	NOT REPORTED	NOT REPORTED
KOBRA DUMP	SANTA FE SPRINGS	33.923581	-118.057164	0	Not reported	NOT REPORTED	NOT REPORTED
LOS NIETOS AND SAN GABRIEL RIV	SANTA FE SPRINGS	33.962208	-118.084075	0	Not reported	NOT REPORTED	NOT REPORTED
PEOPLES DISPOSAL COMPANY	SANTA FE SPRINGS	33.952973	-118.05594	0	Not reported	NOT REPORTED	NOT REPORTED
PICO DISPOSAL SERVICE	PICO RIVERA	34.004135	-118.077118	0	Not reported	NOT REPORTED	NOT REPORTED
SANTA FE SPRINGS WASTE WATER D	SANTA FE SPRINGS	33.948934	-118.081872	0	Not reported	NOT REPORTED	NOT REPORTED
WASTE DISPOSAL INCORPORATED	SANTA FE SPRINGS	33.947995	-118.05696	0	Not reported	NOT REPORTED	NOT REPORTED
TCE							
CALTRANS-COMMERCE	COMMERCE	33.973745	-118.121118	0	Not reported	NOT REPORTED	NOT REPORTED
JOES & EDWARDS DISPOSAL SERVIC	WHITTER	33.925328	-118.045365	0	Not reported	NOT REPORTED	NOT REPORTED
KALICO DUMP NO. 1	SANTA FE SPRINGS	33.923426	-118.054275	0	Not reported	NOT REPORTED	NOT REPORTED
KALICO DUMP NO. 2	SANTA FE SPRINGS	33.915287	-118.060174	0	Not reported	NOT REPORTED	NOT REPORTED
KOBRA DUMP	SANTA FE SPRINGS	33.923581	-118.057164	0	Not reported	NOT REPORTED	NOT REPORTED
LOS NIETOS AND SAN GABRIEL RIV	SANTA FE SPRINGS	33.962208	-118.084075	0	Not reported	NOT REPORTED	NOT REPORTED
PEOPLES DISPOSAL COMPANY	SANTA FE SPRINGS	33.952973	-118.05594	0	Not reported	NOT REPORTED	NOT REPORTED
SANTA FE SPRINGS WASTE WATER D	SANTA FE SPRINGS	33.948934	-118.081872	0	Not reported	NOT REPORTED	NOT REPORTED
WASTE DISPOSAL INCORPORATED	SANTA FE SPRINGS	33.947995	-118.05696	0	Not reported	NOT REPORTED	NOT REPORTED

State Cleanup List

Name/City	Facility Type	NPL Status	State Status	Lead Agency	Pollutant 1	Pollutant 2	Pollutant 3
RANK = 5							
5 MILE RADIUS							
DCE							
OMEGA CHEMICAL CORPORATION WHITTIER	NOT AVAILABLE	UNKNOWN	REFERRED TO A	UNKNOWN	UNKNOWN	UNKNOWN	UNKNOWN

Border Zone

Name	City	Latitude	Longitude	Alias Name
RANK = 2				
3 MILE RADIUS				
DCE				
GENERAL DISPOSAL	SANTA FE SPRINGS	33.916695	-118.03717	NOT REPORTED

Attachment C:
Petite Facilities List

Regional CERCLIS

ID No.	Name	Address	City	Latitude	Longitude	EPA ID
RANK = 3						
3 MILE RADIUS						
DCE						
1 65601	CALIFORNIA INDUSTRIAL PRODS INC	11525 SHOEMAKER AVE	SANTA FE SPRINGS	33.926896	-118.054201	CAD050797679
65601	CALIFORNIA INDUSTRIAL PRODS INC	11525 SHOEMAKER AVE	SANTA FE SPRINGS	33.926896	-118.054201	CAD050797679
65601	CALIFORNIA INDUSTRIAL PRODS INC	11525 SHOEMAKER AVE	SANTA FE SPRINGS	33.926896	-118.054201	CAD050797679
65601	CALIFORNIA INDUSTRIAL PRODS INC	11525 SHOEMAKER AVE	SANTA FE SPRINGS	33.926896	-118.054201	CAD050797679
65601	CALIFORNIA INDUSTRIAL PRODS INC	11525 SHOEMAKER AVE	SANTA FE SPRINGS	33.926896	-118.054201	CAD050797679
65601	CALIFORNIA INDUSTRIAL PRODS INC	11525 SHOEMAKER AVE	SANTA FE SPRINGS	33.926896	-118.054201	CAD050797679
65601	CALIFORNIA INDUSTRIAL PRODS INC	11525 SHOEMAKER AVE	SANTA FE SPRINGS	33.926896	-118.054201	CAD050797679
65601	CALIFORNIA INDUSTRIAL PRODS INC	11525 SHOEMAKER AVE	SANTA FE SPRINGS	33.926896	-118.054201	CAD050797679
65601	CALIFORNIA INDUSTRIAL PRODS INC	11525 SHOEMAKER AVE	SANTA FE SPRINGS	33.926896	-118.054201	CAD050797679
65601	CALIFORNIA INDUSTRIAL PRODS INC	11525 SHOEMAKER AVE	SANTA FE SPRINGS	33.926896	-118.054201	CAD050797679
517328	DIVERSEY WYANDOTTE CORP	8921 DICE RD	SANTA FE SPRINGS	33.958404	-118.065211	CAD046455747
2 517328	DIVERSEY WYANDOTTE CORP	8921 DICE RD	SANTA FE SPRINGS	33.958404	-118.065211	CAD046455747
517328	DIVERSEY WYANDOTTE CORP	8921 DICE RD	SANTA FE SPRINGS	33.958404	-118.065211	CAD046455747
517328	DIVERSEY WYANDOTTE CORP	8921 DICE RD	SANTA FE SPRINGS	33.958404	-118.065211	CAD046455747
517328	DIVERSEY WYANDOTTE CORP	8921 DICE RD	SANTA FE SPRINGS	33.958404	-118.065211	CAD046455747
517328	DIVERSEY WYANDOTTE CORP	8921 DICE RD	SANTA FE SPRINGS	33.958404	-118.065211	CAD046455747
517328	DIVERSEY WYANDOTTE CORP	8921 DICE RD	SANTA FE SPRINGS	33.958404	-118.065211	CAD046455747
517328	DIVERSEY WYANDOTTE CORP	8921 DICE RD	SANTA FE SPRINGS	33.958404	-118.065211	CAD046455747

Regional CERCLIS

ID No.	Name	Address	City	Latitude	Longitude	EPA ID
517328	DIVERSEY WYANDOTTE CORP	8921 DICE RD	SANTA FE SPRINGS	33.958404	-118.065211	CAD046455747
293660	NEVILLE CHEM CO	12800 E IMPERIAL HWY	SANTA FE SPRINGS	33.916817	-118.058501	CAD008362758
293660	NEVILLE CHEM CO	12800 E IMPERIAL HWY	SANTA FE SPRINGS	33.916817	-118.058501	CAD008362758
293660	NEVILLE CHEM CO	12800 E IMPERIAL HWY	SANTA FE SPRINGS	33.916817	-118.058501	CAD008362758
3195917	PEACOCK AEROSPACE INC.	10620 E FIRESTONE BLVD	NORWALK	33.926272	-118.105626	CAD057352403
3195917	PEACOCK AEROSPACE INC.	10620 E FIRESTONE BLVD	NORWALK	33.926272	-118.105626	CAD057352403
3195917	PEACOCK AEROSPACE INC.	10620 E FIRESTONE BLVD	NORWALK	33.926272	-118.105626	CAD057352403
3195917	PEACOCK AEROSPACE INC.	10620 E FIRESTONE BLVD	NORWALK	33.926272	-118.105626	CAD057352403
3195917	PEACOCK AEROSPACE INC.	10620 E FIRESTONE BLVD	NORWALK	33.926272	-118.105626	CAD057352403
3195917	PEACOCK AEROSPACE INC.	10620 E FIRESTONE BLVD	NORWALK	33.926272	-118.105626	CAD057352403
3195917	PEACOCK AEROSPACE INC.	10620 E FIRESTONE BLVD	NORWALK	33.926272	-118.105626	CAD057352403
3195917	PEACOCK AEROSPACE INC.	10620 E FIRESTONE BLVD	NORWALK	33.926272	-118.105626	CAD057352403
3195917	PEACOCK AEROSPACE INC.	10620 E FIRESTONE BLVD	NORWALK	33.926272	-118.105626	CAD057352403
3195917	PEACOCK AEROSPACE INC.	10620 E FIRESTONE BLVD	NORWALK	33.926272	-118.105626	CAD057352403
3195917	PEACOCK AEROSPACE INC.	10620 E FIRESTONE BLVD	NORWALK	33.926272	-118.105626	CAD057352403
3195917	PEACOCK AEROSPACE INC.	10620 E FIRESTONE BLVD	NORWALK	33.926272	-118.105626	CAD057352403
	PCE					
123070	DIVERSEY CHEM DIV OF DIVERSEY C	5720 IMPERIAL HWY	SOUTH GATE	33.929882	-118.168117	CAD980817076
123070	DIVERSEY CHEM DIV OF DIVERSEY C	5720 IMPERIAL HWY	SOUTH GATE	33.929882	-118.168117	CAD980817076
3195917	PEACOCK AEROSPACE INC.	10620 E FIRESTONE BLVD	NORWALK	33.926272	-118.105626	CAD057352403

Regional CERCLIS

ID No.	Name	Address	City	Latitude	Longitude	EPA ID
3195917	PEACOCK AEROSPACE INC.	10620 E FIRESTONE BLVD	NORWALK	33.926272	-118.105626	CAD057352403
3195917	PEACOCK AEROSPACE INC.	10620 E FIRESTONE BLVD	NORWALK	33.926272	-118.105626	CAD057352403
3195917	PEACOCK AEROSPACE INC.	10620 E FIRESTONE BLVD	NORWALK	33.926272	-118.105626	CAD057352403
3195917	PEACOCK AEROSPACE INC.	10620 E FIRESTONE BLVD	NORWALK	33.926272	-118.105626	CAD057352403
3195917	PEACOCK AEROSPACE INC.	10620 E FIRESTONE BLVD	NORWALK	33.926272	-118.105626	CAD057352403
3195917	PEACOCK AEROSPACE INC.	10620 E FIRESTONE BLVD	NORWALK	33.926272	-118.105626	CAD057352403
3195917	PEACOCK AEROSPACE INC.	10620 E FIRESTONE BLVD	NORWALK	33.926272	-118.105626	CAD057352403
3 3195917	PEACOCK AEROSPACE INC.	10620 E FIRESTONE BLVD	NORWALK	33.926272	-118.105626	CAD057352403
3195917	PEACOCK AEROSPACE INC.	10620 E FIRESTONE BLVD	NORWALK	33.926272	-118.105626	CAD057352403
3195917	PEACOCK AEROSPACE INC.	10620 E FIRESTONE BLVD	NORWALK	33.926272	-118.105626	CAD057352403
3195917	PEACOCK AEROSPACE INC.	10620 E FIRESTONE BLVD	NORWALK	33.926272	-118.105626	CAD057352403
3195917	PEACOCK AEROSPACE INC.	10620 E FIRESTONE BLVD	NORWALK	33.926272	-118.105626	CAD057352403
3195917	PEACOCK AEROSPACE INC.	10620 E FIRESTONE BLVD	NORWALK	33.926272	-118.105626	CAD057352403
	TCE					
123070	DIVERSEY CHEM DIV OF DIVERSEY C	5720 IMPERIAL HWY	SOUTH GATE	33.929882	-118.168117	CAD980817076
123070	DIVERSEY CHEM DIV OF DIVERSEY C	5720 IMPERIAL HWY	SOUTH GATE	33.929882	-118.168117	CAD980817076
3195917	PEACOCK AEROSPACE INC.	10620 E FIRESTONE BLVD	NORWALK	33.926272	-118.105626	CAD057352403
3195917	PEACOCK AEROSPACE INC.	10620 E FIRESTONE BLVD	NORWALK	33.926272	-118.105626	CAD057352403
3195917	PEACOCK AEROSPACE INC.	10620 E FIRESTONE BLVD	NORWALK	33.926272	-118.105626	CAD057352403
3195917	PEACOCK AEROSPACE INC.	10620 E FIRESTONE BLVD	NORWALK	33.926272	-118.105626	CAD057352403
3195917	PEACOCK AEROSPACE INC.	10620 E FIRESTONE BLVD	NORWALK	33.926272	-118.105626	CAD057352403
3195917	PEACOCK AEROSPACE INC.	10620 E FIRESTONE BLVD	NORWALK	33.926272	-118.105626	CAD057352403

Regional CERCLIS

ID No.	Name	Address	City	Latitude	Longitude	EPA ID
3195917	PEACOCK AEROSPACE INC.	10620 E FIRESTONE BLVD	NORWALK	33.926272	-118.105626	CAD057352403
3195917	PEACOCK AEROSPACE INC.	10620 E FIRESTONE BLVD	NORWALK	33.926272	-118.105626	CAD057352403
3195917	PEACOCK AEROSPACE INC.	10620 E FIRESTONE BLVD	NORWALK	33.926272	-118.105626	CAD057352403
3195917	PEACOCK AEROSPACE INC.	10620 E FIRESTONE BLVD	NORWALK	33.926272	-118.105626	CAD057352403
3195917	PEACOCK AEROSPACE INC.	10620 E FIRESTONE BLVD	NORWALK	33.926272	-118.105626	CAD057352403
3195917	PEACOCK AEROSPACE INC.	10620 E FIRESTONE BLVD	NORWALK	33.926272	-118.105626	CAD057352403
3195917	PEACOCK AEROSPACE INC.	10620 E FIRESTONE BLVD	NORWALK	33.926272	-118.105626	CAD057352403
3195917	PEACOCK AEROSPACE INC.	10620 E FIRESTONE BLVD	NORWALK	33.926272	-118.105626	CAD057352403
3195917	PEACOCK AEROSPACE INC.	10620 E FIRESTONE BLVD	NORWALK	33.926272	-118.105626	CAD057352403
5 MILE RADIUS						
DCE						
123070	DIVERSEY CHEM DIV OF DIVERSEY C	5720 IMPERIAL HWY	SOUTH GATE	33.929882	-118.168117	CAD980817076
123070	DIVERSEY CHEM DIV OF DIVERSEY C	5720 IMPERIAL HWY	SOUTH GATE	33.929882	-118.168117	CAD980817076
PCE						
65601	CALIFORNIA INDUSTRIAL PRODS INC	11525 SHOEMAKER AVE	SANTA FE SPRINGS	33.926896	-118.054201	CAD050797679
65601	CALIFORNIA INDUSTRIAL PRODS INC	11525 SHOEMAKER AVE	SANTA FE SPRINGS	33.926896	-118.054201	CAD050797679
65601	CALIFORNIA INDUSTRIAL PRODS INC	11525 SHOEMAKER AVE	SANTA FE SPRINGS	33.926896	-118.054201	CAD050797679
65601	CALIFORNIA INDUSTRIAL PRODS INC	11525 SHOEMAKER AVE	SANTA FE SPRINGS	33.926896	-118.054201	CAD050797679
65601	CALIFORNIA INDUSTRIAL PRODS INC	11525 SHOEMAKER AVE	SANTA FE SPRINGS	33.926896	-118.054201	CAD050797679
65601	CALIFORNIA INDUSTRIAL PRODS INC	11525 SHOEMAKER AVE	SANTA FE SPRINGS	33.926896	-118.054201	CAD050797679
65601	CALIFORNIA INDUSTRIAL PRODS INC	11525 SHOEMAKER AVE	SANTA FE SPRINGS	33.926896	-118.054201	CAD050797679
65601	CALIFORNIA INDUSTRIAL PRODS INC	11525 SHOEMAKER AVE	SANTA FE SPRINGS	33.926896	-118.054201	CAD050797679
65601	CALIFORNIA INDUSTRIAL PRODS INC	11525 SHOEMAKER AVE	SANTA FE SPRINGS	33.926896	-118.054201	CAD050797679

Regional CERCLIS

ID No.	Name	Address	City	Latitude	Longitude	EPA ID
65601	CALIFORNIA INDUSTRIAL PRODS INC	11525 SHOEMAKER AVE	SANTA FE SPRINGS	33.926896	-118.054201	CAD050797679
65601	CALIFORNIA INDUSTRIAL PRODS INC	11525 SHOEMAKER AVE	SANTA FE SPRINGS	33.926896	-118.054201	CAD050797679
517328	DIVERSEY WYANDOTTE CORP	8921 DICE RD	SANTA FE SPRINGS	33.958404	-118.065211	CAD046455747
517328	DIVERSEY WYANDOTTE CORP	8921 DICE RD	SANTA FE SPRINGS	33.958404	-118.065211	CAD046455747
517328	DIVERSEY WYANDOTTE CORP	8921 DICE RD	SANTA FE SPRINGS	33.958404	-118.065211	CAD046455747
517328	DIVERSEY WYANDOTTE CORP	8921 DICE RD	SANTA FE SPRINGS	33.958404	-118.065211	CAD046455747
517328	DIVERSEY WYANDOTTE CORP	8921 DICE RD	SANTA FE SPRINGS	33.958404	-118.065211	CAD046455747
517328	DIVERSEY WYANDOTTE CORP	8921 DICE RD	SANTA FE SPRINGS	33.958404	-118.065211	CAD046455747
517328	DIVERSEY WYANDOTTE CORP	8921 DICE RD	SANTA FE SPRINGS	33.958404	-118.065211	CAD046455747
517328	DIVERSEY WYANDOTTE CORP	8921 DICE RD	SANTA FE SPRINGS	33.958404	-118.065211	CAD046455747
517328	DIVERSEY WYANDOTTE CORP	8921 DICE RD	SANTA FE SPRINGS	33.958404	-118.065211	CAD046455747
293660	NEVILLE CHEM CO	12800 E IMPERIAL HWY	SANTA FE SPRINGS	33.916817	-118.058501	CAD008362758
293660	NEVILLE CHEM CO	12800 E IMPERIAL HWY	SANTA FE SPRINGS	33.916817	-118.058501	CAD008362758
293660	NEVILLE CHEM CO	12800 E IMPERIAL HWY	SANTA FE SPRINGS	33.916817	-118.058501	CAD008362758
	TCE					
65601	CALIFORNIA INDUSTRIAL PRODS INC	11525 SHOEMAKER AVE	SANTA FE SPRINGS	33.926896	-118.054201	CAD050797679
65601	CALIFORNIA INDUSTRIAL PRODS INC	11525 SHOEMAKER AVE	SANTA FE SPRINGS	33.926896	-118.054201	CAD050797679
65601	CALIFORNIA INDUSTRIAL PRODS INC	11525 SHOEMAKER AVE	SANTA FE SPRINGS	33.926896	-118.054201	CAD050797679
65601	CALIFORNIA INDUSTRIAL PRODS INC	11525 SHOEMAKER AVE	SANTA FE SPRINGS	33.926896	-118.054201	CAD050797679
65601	CALIFORNIA INDUSTRIAL PRODS INC	11525 SHOEMAKER AVE	SANTA FE SPRINGS	33.926896	-118.054201	CAD050797679
65601	CALIFORNIA INDUSTRIAL PRODS INC	11525 SHOEMAKER AVE	SANTA FE SPRINGS	33.926896	-118.054201	CAD050797679
65601	CALIFORNIA INDUSTRIAL PRODS INC	11525 SHOEMAKER AVE	SANTA FE SPRINGS	33.926896	-118.054201	CAD050797679

Regional CERCLIS

ID No.	Name	Address	City	Latitude	Longitude	EPA ID
65601	CALIFORNIA INDUSTRIAL PRODS INC	11525 SHOEMAKER AVE	SANTA FE SPRINGS	33.926896	-118.054201	CAD050797679
65601	CALIFORNIA INDUSTRIAL PRODS INC	11525 SHOEMAKER AVE	SANTA FE SPRINGS	33.926896	-118.054201	CAD050797679
65601	CALIFORNIA INDUSTRIAL PRODS INC	11525 SHOEMAKER AVE	SANTA FE SPRINGS	33.926896	-118.054201	CAD050797679
65601	CALIFORNIA INDUSTRIAL PRODS INC	11525 SHOEMAKER AVE	SANTA FE SPRINGS	33.926896	-118.054201	CAD050797679
517328	DIVERSEY WYANDOTTE CORP	8921 DICE RD	SANTA FE SPRINGS	33.958404	-118.065211	CAD046455747
517328	DIVERSEY WYANDOTTE CORP	8921 DICE RD	SANTA FE SPRINGS	33.958404	-118.065211	CAD046455747
517328	DIVERSEY WYANDOTTE CORP	8921 DICE RD	SANTA FE SPRINGS	33.958404	-118.065211	CAD046455747
517328	DIVERSEY WYANDOTTE CORP	8921 DICE RD	SANTA FE SPRINGS	33.958404	-118.065211	CAD046455747
517328	DIVERSEY WYANDOTTE CORP	8921 DICE RD	SANTA FE SPRINGS	33.958404	-118.065211	CAD046455747
517328	DIVERSEY WYANDOTTE CORP	8921 DICE RD	SANTA FE SPRINGS	33.958404	-118.065211	CAD046455747
517328	DIVERSEY WYANDOTTE CORP	8921 DICE RD	SANTA FE SPRINGS	33.958404	-118.065211	CAD046455747
517328	DIVERSEY WYANDOTTE CORP	8921 DICE RD	SANTA FE SPRINGS	33.958404	-118.065211	CAD046455747
517328	DIVERSEY WYANDOTTE CORP	8921 DICE RD	SANTA FE SPRINGS	33.958404	-118.065211	CAD046455747
293660	NEVILLE CHEM CO	12800 E IMPERIAL HWY	SANTA FE SPRINGS	33.916817	-118.058501	CAD008362758
293660	NEVILLE CHEM CO	12800 E IMPERIAL HWY	SANTA FE SPRINGS	33.916817	-118.058501	CAD008362758
293660	NEVILLE CHEM CO	12800 E IMPERIAL HWY	SANTA FE SPRINGS	33.916817	-118.058501	CAD008362758

CORRACTS

ID No.	Name	Address	City	Latitude	Longitude	EPA ID	RFI Need
RANK = 3							
3 MILE RADIUS							
DCE							
123068	DIVERSEY CORP	8921 DICE RD	SANTA FE SPRINGS	33.958404	-118.065211	CAD046455747	N
28926	ASHLAND CHEMICAL CO	10505 S PAINTER AVE	SANTA FE SPRINGS	33.940098	-118.050509	CAD044061422	N
PCE							
3977863	VAN WATERS & ROGERS COMMERCE	5353 JILLSON ST	COMMERCE	34.002755	-118.162846	CAD020745246	N
TCE							
3977863	VAN WATERS & ROGERS COMMERCE	5353 JILLSON ST	COMMERCE	34.002755	-118.162846	CAD020745246	N
5 MILE RADIUS							
PCE							
123068	DIVERSEY CORP	8921 DICE RD	SANTA FE SPRINGS	33.958404	-118.065211	CAD046455747	N
28926	ASHLAND CHEMICAL CO	10505 S PAINTER AVE	SANTA FE SPRINGS	33.940098	-118.050509	CAD044061422	N
TCE							
123068	DIVERSEY CORP	8921 DICE RD	SANTA FE SPRINGS	33.958404	-118.065211	CAD046455747	N
28926	ASHLAND CHEMICAL CO	10505 S PAINTER AVE	SANTA FE SPRINGS	33.940098	-118.050509	CAD044061422	N

RCRA Large Generators

ID No.	Name	Address	City	Latitude	Longitude	EPA ID	Generator Class
RANK = 3							
3 MILE RADIUS							
DCE							
28926	ASHLAND CHEMICAL CO	10505 S PAINTER AVE	SANTA FE SPRINGS	33.940098	-118.050509	CAD044061422	Generates at lea
28590	ASSOCIATED PLATING CO	9636 ANN ST	SANTA FE SPRINGS	33.953623	-118.058104	CAD043079110	Generates at lea
65601	CALIFORNIA IND PRODS	11525 SHOEMAKER AVE	SANTA FE SPRINGS	33.926896	-118.054201	CAD050797679	Generates at lea
123068	DIVERSEY CORP	8921 DICE RD	SANTA FE SPRINGS	33.958404	-118.065211	CAD046455747	Generates at lea
293660	NEVILLE CHEM CO	12800 E IMPERIAL HWY	SANTA FE SPRINGS	33.916817	-118.058501	CAD008362758	Generates at lea
5264245	U S ORDNANCE CO DBA PRIMEX TECH	9236 E HALL RD	DOWNEY	33.931517	-118.12061	CAD052384328	Generates at lea
PCE							
26856	ARMSTRONG WORLD IND	5037 PATATA ST	SOUTH GATE	33.955256	-118.1789	CAD088387741	Generates at lea
27887	ARTISTIC BRASS DIV/MASCO CORP	4100 ARDMORE AVE	SOUTH GATE	33.956523	-118.196371	CAD043080241	Generates at lea
173374	GMC ELECTRO MOTIVE DIV COMMERCE	5928 SOUTH MALT AVENUE	COMMERCE	33.98179	-118.144883	CAD088396056	Generates at lea
199340	HON CO THE LA SOUTH GATE PLT	2323 E. FIRESTONE BLVD.	SOUTH GATE	33.957654	-118.229288	CAT080033723	Generates at lea
256216	MANCHESTER TANK & EQUIPMENT CO	2880 NORTON AVE	LYNWOOD	33.93391	-118.219492	CAD008302721	Generates at lea
269465	METAL SURFACES INC	6060 SHULL ST	BELL GARDENS	33.95443	-118.15801	CAD008358145	Generates at lea
4867157	QUALA SYSTEMS INC SOUTH GATE	8332 WILCOX AVE	SOUTH GATE	33.957304	-118.178657	CA0000031997	Generates at lea
393382	SPECIFIC PLATING CO., INC.	1350 SO. EASTERN AVENUE	CITY OF COMMERCE	34.015779	-118.173266	CAD008380214	Generates at lea
5264245	U S ORDNANCE CO DBA PRIMEX TECH	9236 E HALL RD	DOWNEY	33.931517	-118.12061	CAD052384328	Generates at lea
3977863	VAN WATERS & ROGERS COMMERCE	5353 JILLSON ST	COMMERCE	34.002755	-118.162846	CAD020745246	Generates at lea
TCE							
26856	ARMSTRONG WORLD IND	5037 PATATA ST	SOUTH GATE	33.955256	-118.1789	CAD088387741	Generates at lea
27887	ARTISTIC BRASS DIV/MASCO CORP	4100 ARDMORE AVE	SOUTH GATE	33.956523	-118.196371	CAD043080241	Generates at lea

RCRA Large Generators

ID No.	Name	Address	City	Latitude	Longitude	EPA ID	Generator Class
173374	GMC ELECTRO MOTIVE DIV COMMERCE	5928 SOUTH MALT AVENUE	COMMERCE	33.98179	-118.144883	CAD088396056	Generates at lea
269465	METAL SURFACES INC	6060 SHULL ST	BELL GARDENS	33.95443	-118.15801	CAD008358145	Generates at lea
4867157	QUALA SYSTEMS INC SOUTH GATE	8332 WILCOX AVE	SOUTH GATE	33.957304	-118.178657	CA0000031997	Generates at lea
5264245	U S ORDNANCE CO DBA PRIMEX TECH	9236 E HALL RD	DOWNEY	33.931517	-118.12061	CAD052384328	Generates at lea
3977863	VAN WATERS & ROGERS COMMERCE	5353 JILLSON ST	COMMERCE	34.002755	-118.162846	CAD020745246	Generates at lea
5 MILE RADIUS							
DCE							
66594	CAL-TRON PLATING INC	11919 RIVERA RD	SANTA FE SPRINGS	33.96523	-118.058803	CAD008237950	Generates at lea
157417	FOSS PLATING CO INC	8140 SECURA WAY	SANTA FE SPRINGS	33.967084	-118.056514	CAD008278236	Generates at lea
269465	METAL SURFACES INC	6060 SHULL ST	BELL GARDENS	33.95443	-118.15801	CAD008358145	Generates at lea
1584726	NORTHROP CORP	8930 E WASHINGTON BLVD	PICO RIVERA	33.983626	-118.096969	CAD980735302	Generates at lea
PCE							
28926	ASHLAND CHEMICAL CO	10505 S PAINTER AVE	SANTA FE SPRINGS	33.940098	-118.050509	CAD044061422	Generates at lea
28590	ASSOCIATED PLATING CO	9636 ANN ST	SANTA FE SPRINGS	33.953623	-118.058104	CAD043079110	Generates at lea
65601	CALIFORNIA IND PRODS	11525 SHOEMAKER AVE	SANTA FE SPRINGS	33.926896	-118.054201	CAD050797679	Generates at lea
123068	DIVERSEY CORP	8921 DICE RD	SANTA FE SPRINGS	33.958404	-118.065211	CAD046455747	Generates at lea
293660	NEVILLE CHEM CO	12800 E IMPERIAL HWY	SANTA FE SPRINGS	33.916817	-118.058501	CAD008362758	Generates at lea
1584726	NORTHROP CORP	8930 E WASHINGTON BLVD	PICO RIVERA	33.983626	-118.096969	CAD980735302	Generates at lea
TCE							
28926	ASHLAND CHEMICAL CO	10505 S PAINTER AVE	SANTA FE SPRINGS	33.940098	-118.050509	CAD044061422	Generates at lea
28590	ASSOCIATED PLATING CO	9636 ANN ST	SANTA FE SPRINGS	33.953623	-118.058104	CAD043079110	Generates at lea
65601	CALIFORNIA IND PRODS	11525 SHOEMAKER AVE	SANTA FE SPRINGS	33.926896	-118.054201	CAD050797679	Generates at lea

RCRA Large Generators

ID No.	Name	Address	City	Latitude	Longitude	EPA ID	Generator Class
123068	DIVERSEY CORP	8921 DICE RD	SANTA FE SPRINGS	33.958404	-118.065211	CAD046455747	Generates at lea
199340	HON CO THE LA SOUTH GATE PLT	2323 E. FIRESTONE BLVD.	SOUTH GATE	33.957654	-118.229288	CAT080033723	Generates at lea
293660	NEVILLE CHEM CO	12800 E IMPERIAL HWY	SANTA FE SPRINGS	33.916817	-118.058501	CAD008362758	Generates at lea
1584726	NORTHROP CORP	8930 E WASHINGTON BLVD	PICO RIVERA	33.983626	-118.096969	CAD980735302	Generates at lea
393382	SPECIFIC PLATING CO., INC.	1350 SO. EASTERN AVENUE	CITY OF COMMERCE	34.015779	-118.173266	CAD008380214	Generates at lea

RCRA Small Generators

ID No.	Name	Address	City	Latitude	Longitude	EPA ID	Generator Class
RANK = 3							
3 MILE RADIUS							
PCE							
4866657	EXPRESS 3 CLEANER	1437 N MONTEBELLO BLVD	MONTEBELLO	34.034571	-118.092627	CA0000068759	Generates 100 kg

NFRAP

ID No.	Name/Address/City	Latitude/ Longitude	EPA ID	Site Incident Category	NPL Status	Lead Agency	Event Type	Federal Facility Docket
RANK = 3								
3 MILE RADIUS								
DCE								
28926	ASHLAND CHEM CO 10505 S PAINTER AVE SANTA FE SPRINGS	33.940098 -118.050509	CAD044061422	unknown	NOT ON NPL		Unknown	Agency Code ( )
65601	CALIFORNIA INDUSTRIAL PRODS INC 11525 SHOEMAKER AVE SANTA FE SPRINGS	33.926896 -118.054201	CAD050797679	unknown	NOT ON NPL		Unknown	Agency Code ( )
517328	DIVERSEY WYANDOTTE CORP 8921 DICE RD SANTA FE SPRINGS	33.958404 -118.065211	CAD046455747	unknown	NOT ON NPL		Unknown	Agency Code ( )
PCE								
123070	DIVERSEY CHEM DIV OF DIVERSEY C 5720 IMPERIAL HWY SOUTH GATE	33.929882 -118.168117	CAD980817076	unknown	NOT ON NPL		Unknown	Agency Code ( )
TCE								
123070	DIVERSEY CHEM DIV OF DIVERSEY C 5720 IMPERIAL HWY SOUTH GATE	33.929882 -118.168117	CAD980817076	unknown	NOT ON NPL		Unknown	Agency Code ( )
5 MILE RADIUS								
DCE								
123070	DIVERSEY CHEM DIV OF DIVERSEY C 5720 IMPERIAL HWY SOUTH GATE	33.929882 -118.168117	CAD980817076	unknown	NOT ON NPL		Unknown	Agency Code ( )

NFRAP

ID No.	Name/Address/City	Latitude/ Longitude	EPA ID	Site Incident Category	NPL Status	Lead Agency	Event Type	Federal Facility Docket
	PCE							
28926	ASHLAND CHEM CO 10505 S PAINTER AVE SANTA FE SPRINGS	33.940098 -118.050509	CAD044061422	unknown	NOT ON NPL		Unknown	Agency Code ( )
65601	CALIFORNIA INDUSTRIAL PRODS INC 11525 SHOEMAKER AVE SANTA FE SPRINGS	33.926896 -118.054201	CAD050797679	unknown	NOT ON NPL		Unknown	Agency Code ( )
517328	DIVERSEY WYANDOTTE CORP 8921 DICE RD SANTA FE SPRINGS	33.958404 -118.065211	CAD046455747	unknown	NOT ON NPL		Unknown	Agency Code ( )
	TCE							
28926	ASHLAND CHEM CO 10505 S PAINTER AVE SANTA FE SPRINGS	33.940098 -118.050509	CAD044061422	unknown	NOT ON NPL		Unknown	Agency Code ( )
65601	CALIFORNIA INDUSTRIAL PRODS INC 11525 SHOEMAKER AVE SANTA FE SPRINGS	33.926896 -118.054201	CAD050797679	unknown	NOT ON NPL		Unknown	Agency Code ( )
517328	DIVERSEY WYANDOTTE CORP 8921 DICE RD SANTA FE SPRINGS	33.958404 -118.065211	CAD046455747	unknown	NOT ON NPL		Unknown	Agency Code ( )

RCRA TSD CORRACTS

ID No.	Name/Address	City	Latitude	Longitude	EPA ID	Offsite Waste Received	Land Disposal	Incinerator	Storage Treat-ment
RANK = 3									
3 MILE RADIUS									
DCE									
28926	ASHLAND CHEMICAL CO 10505 S PAINTER AVE	SANTA FE SPRINGS	33.940098	-118.050509	CAD044061422	3	N	N	Y
123068	DIVERSEY CORP 8921 DICE RD	SANTA FE SPRINGS	33.958404	-118.065211	CAD046455747	3	N	N	N
PCE									
3977863	VAN WATERS & ROGERS COMMERCE 5353 JILLSON ST	COMMERCE	34.002755	-118.162846	CAD020745246	3	N	N	Y
TCE									
3977863	VAN WATERS & ROGERS COMMERCE 5353 JILLSON ST	COMMERCE	34.002755	-118.162846	CAD020745246	3	N	N	Y
5 MILE RADIUS									
PCE									
28926	ASHLAND CHEMICAL CO 10505 S PAINTER AVE	SANTA FE SPRINGS	33.940098	-118.050509	CAD044061422	3	N	N	Y
123068	DIVERSEY CORP 8921 DICE RD	SANTA FE SPRINGS	33.958404	-118.065211	CAD046455747	3	N	N	N
TCE									
28926	ASHLAND CHEMICAL CO 10505 S PAINTER AVE	SANTA FE SPRINGS	33.940098	-118.050509	CAD044061422	3	N	N	Y
123068	DIVERSEY CORP 8921 DICE RD	SANTA FE SPRINGS	33.958404	-118.065211	CAD046455747	3	N	N	N

Toxic Release Inventory System

ID No.	Name	Address	City	Latitude	Longitude	EPA ID	Chemical Abstract Reg	Quantities Released
RANK = 3								
3 MILE RADIUS								
DCE								
1174831	CONTINENTAL HEAT TREATING INC.	10643 NORWALK BLVD.	SANTA FE SPRINGS	33.938781	-118.07189	CAD053858296	TETRACHLOROETHYL	0
5296525	LEWIS IND. INC.	10035 GEARY AVE.	SANTA FE SPRINGS	33.945639	-118.074103	NA	1,1,1-TRICHLOROE	0
7242	OLIN ORDNANCE DOWNEY OPS.	9236 E. HALL RD.	DOWNEY	33.931517	-118.12061	CAD052384328	1,1,1-TRICHLOROE	0
PCE								
1192902	ASTRO ALUMINUM TREATING CO. IN	11040 PALMER AVE.	SOUTH GATE	33.927423	-118.170437	CAD981379043	1,1,1-TRICHLOROE	0
6604467	BEVERLY FURNITURE MFG. CO.	6465 CORVETTE ST.	COMMERCE	34.002986	-118.135765	CAD008252405	1,1,1-TRICHLOROE	0
433807	J. P. TURGEON & SONS INC.	7758 SCOUT AVE.	BELL GARDENS	33.960839	-118.146322	CAD008359523	1,1,1-TRICHLOROE	0
269465	METAL SURFACES INC.	6060 SHULL ST.	BELL GARDENS	33.95443	-118.15801	CAD008358145	NOT REPORTED	0
7242	OLIN ORDNANCE DOWNEY OPS.	9236 E. HALL RD.	DOWNEY	33.931517	-118.12061	CAD052384328	1,1,1-TRICHLOROE	0
372564	SEALRIGHT PACKAGING CO.	6443 E. SLAUSON AVE.	CITY OF COMMERCE	33.983506	-118.144068	CAD982037566	1,1,1-TRICHLOROE	0
TCE								
1192902	ASTRO ALUMINUM TREATING CO. IN	11040 PALMER AVE.	SOUTH GATE	33.927423	-118.170437	CAD981379043	1,1,1-TRICHLOROE	0
3146442	CONSOLIDATED FABRICATORS COR	7815 E. SOMERSET BL	PARAMOUNT	33.896345	-118.161531	CAD076233717	1,1,1-TRICHLOROE	0
433807	J. P. TURGEON & SONS INC.	7758 SCOUT AVE.	BELL GARDENS	33.960839	-118.146322	CAD008359523	1,1,1-TRICHLOROE	0
269465	METAL SURFACES INC.	6060 SHULL ST.	BELL GARDENS	33.95443	-118.15801	CAD008358145	NOT REPORTED	0
7242	OLIN ORDNANCE DOWNEY OPS.	9236 E. HALL RD.	DOWNEY	33.931517	-118.12061	CAD052384328	1,1,1-TRICHLOROE	0
372564	SEALRIGHT PACKAGING CO.	6443 E. SLAUSON AVE.	CITY OF COMMERCE	33.983506	-118.144068	CAD982037566	1,1,1-TRICHLOROE	0

Toxic Release Inventory System

ID No.	Name	Address	City	Latitude	Longitude	EPA ID	Chemical Abstract Reg	Quantities Released
5 MILE RADIUS								
DCE								
66594	CAL-TRON PLATING INC.	11919 RIVERA RD.	SANTA FE SPRINGS	33.96523	-118.058803	CAD008233970	1,1,1-TRICHLOROE	0
433807	J. P. TURGEON & SONS INC.	7758 SCOUT AVE.	BELL GARDENS	33.960839	-118.146322	CAD008359523	1,1,1-TRICHLOROE	0
269465	METAL SURFACES INC.	6060 SHULL ST.	BELL GARDENS	33.95443	-118.15801	CAD008358145	NOT REPORTED	0
PCE								
1174831	CONTINENTAL HEAT TREATING INC.	10643 NORWALK BLVD.	SANTA FE SPRINGS	33.938781	-118.07189	CAD053858296	TETRACHLOROETHYL	0
5296525	LEWIS IND. INC.	10035 GEARY AVE.	SANTA FE SPRINGS	33.945639	-118.074103	NA	1,1,1-TRICHLOROE	0
TCE								
6604467	BEVERLY FURNITURE MFG. CO.	6465 CORVETTE ST.	COMMERCE	34.002986	-118.135765	CAD008252405	1,1,1-TRICHLOROE	0
1174831	CONTINENTAL HEAT TREATING INC.	10643 NORWALK BLVD.	SANTA FE SPRINGS	33.938781	-118.07189	CAD053858296	TETRACHLOROETHYL	0
5296525	LEWIS IND. INC.	10035 GEARY AVE.	SANTA FE SPRINGS	33.945639	-118.074103	NA	1,1,1-TRICHLOROE	0
338220	PRECISION TUBE BENDING	13626 TALC ST.	SANTA FE SPRINGS	33.896785	-118.040782	CAD981583404	TETRACHLOROETHYL	0

State Cleanup List

ID/Name/Address/City	Facility Type	NPL Status	State Status	Lead Agency	Pollutant 1	Pollutant 2	Pollutant 3
RANK = 5							
5 MILE RADIUS							
DCE							
309394	NOT AVAILABLE	UNKNOWN	REFERRED TO A	UNKNOWN	UNKNOWN	UNKNOWN	UNKNOWN
OMEGA CHEMICAL CORPORATION							
12504 EAST WHITTIER BOULEVARD							
WHITTIER							

RCRA Transporters

ID No.	Name	Address	City	Latitude	Longitude	EPA ID
RANK = 5						
3 MILE RADIUS						
DCE						
29826	ASTRO CLEANING & PACKAGING CORP	12201 PANGBORN AVE	DOWNEY	33.922073	-118.112378	CAD021064258
PCE						
29826	ASTRO CLEANING & PACKAGING CORP	12201 PANGBORN AVE	DOWNEY	33.922073	-118.112378	CAD021064258
TCE						
29826	ASTRO CLEANING & PACKAGING CORP	12201 PANGBORN AVE	DOWNEY	33.922073	-118.112378	CAD021064258

Appendix A:
Santa Monica Site Discovery Project
Bechtel, Inc., 1996

Bechtel

50 Beale Street
San Francisco, CA 94105-1895

Mailing address: P.O. Box 193965
San Francisco, CA 94119-3965

Santa Monica Site Discovery Report

Work Assignment Number: 60-32-9JZZ, ARCSWEST Program

Submitted to: Gordon Woodrow
Site Assessment Manager
EPA Region IX

Date: October 16, 1996

Prepared by: Virginia Demetrios VED

Review and Concurrence: Kate Dragolovich KD

Bechtel Environmental, Inc.

Santa Monica Site Discovery

Address	Business Name(s)	Year(s) of operation	Type	Reference(s)	Regulatory Involvement
1544-19th	Aircraft Missile Fittings International	1965, 1970	1965: Aircraft Parts. 1970: Aircraft Equip-Parts-Supplies	5,6,13	
1544-19th	Aircraft Missile Forging	1988	N/A	13	
1621-19th	Krause-Arco	1953	Aircraft Parts	3	
1643-19th	Gaylord Plastics Co.	1958-59, 1965, 1988	Plastics-Molders-Compression	5,12,13	
1645-19th	Helvig Machine Corp.	1970	Machine Shop	6	
1717-19th	Cornell-Dubilier Electronics	1988	N/A	13	

Santa Monica Site Discovery

Address	Business Name(s)	Year(s) of operation	Type	Reference(s)	Regulatory Involvement
1619-20th	Spazier Soap Chemical	1938, 1953	N/A	2,3	
" "	Nasol Corp.	1965	Plastic S-Raw Materials-Powers, Liquids, Resin, etc.	5	DTSC-calsites, NFA
" "	Golden State Chem Co	1954	Chemicals-Manufactures	9	
" "	Chemold Co	1970	Chemical- Whlse & Mfrs	6	
1642-20th	Monarch Die Casting Corp	1954, 1958-59	Die Casting	9,12	
1644-20th	American Chemical Mfrs. Co.	1970	Chemical-Whsle & Mfrs	6	
1646b-20th	Hoebeck Co	1954, 1952-53	Machinist	9,7	
1646-20th	CEL Precision Machining & Mfg	1970	Machine Shop	6	
1650-20th	Dav-Co Precision	1988	N/A	13	
1660-20th	Ashley Mfg Co	1952-53, 1954	Aircraft Accessories and Parts-Manufactures	7,9	
" "	Ted's Machine Shop	1952-53	Machinist	7	
" "	Theodos Mfg Co	158-59	Metal Specialist	12	
" "	J&E Mfg. Co.	1965, 1970, 1988	Machine Shops	5,6,13	
1668-20th	McGuire Tool & Die	1958-59	Tool & Die Makers	12	
1713-20th	HIS Chemical Co.	1970	Chemical-Whlse & Mfrs	6	

Santa Monica Site Discovery

Address	Business Name(s)	Year(s) of operation	Type	Reference(s)	Regulatory Involvement
1650-21st	S&W Co.	1958-59	Machine Shop	12	
1721-21st	Tri-Graphics Inc.	1988	N/A	13	

Santa Monica Site Discovery

Address	Business Name(s)	Year(s) of operation	Type	Reference(s)	Regulatory Involvement
1668-22nd	Frantz Industries	1958-59	Machine Shop	12	
1708-22nd	Westside Print Works	1995		16	RCRIS-LG
1720-22nd	Universal Electronics Company	1982	Electronic	15	DTSC-calsites, NFA
1754-22nd	H M Chemical Co.	1958-59	Chemicals Wholesale & Manufactures	12	
1754-22nd	Western Amino Acids	1958-59	Chemicals Wholesale & Manufactures	12	
1756-22nd	Watco-Dennis Corp	1982	Chemicals & Allied Products	15	DTSC-calsites, NFA

Santa Monica Site Discovery

Address	Business Name(s)	Year(s) of operation	Type	Reference(s)	Regulatory Involvement
1815-24th	Meret Inc.	1982	Industrial machinery & equipment	15	DTSC-calsites, NFA

Santa Monica Site Discovery

Address	Business Name(s)	Year(s) of operation	Type	Reference(s)	Regulatory Involvement
1527 26th	Lee Mfg o	1982	Transportation Equipment	15	DTSC-calsites, NFA
1533-26th	Winsco Instruments & controls Co., Inc	1983	Instruments & Related Products	15	DTSC-calsites, NFA
1549-26th	Best Printing & Graphics	1988	N/A	13	
1620-26th	RAND	1995		16	RCRIS-SG
1681-26th	Gillette Co. Papermate Div (Papermate MFG Co.)	19821988	Manufacturing	1,13,15,20	CERCLIS (last report was a SIP dated 6/21/94), DTSC-calsites, notes EPA is lead.

Address	Business Name(s)	Year(s) of operation	Type	Reference(s)	Regulatory Involvement
1703 Berkeley	New England Machine Tool	1970	Machine Shop	6	
1707 Berkeley	Weston CF Inc.	1988	N/A	13	
1708 Berkeley	Tranco Inc.	1958-59	Machine Shop	12	
1715 Berkeley	Photo Chemical Products of California Inc.	1958-59, 1982	Chemicals Wholesale & Manufactures	12,15	DTSC-calsites, NFA
1715 Berkeley	Delta Graphics	1988	N/A	13,16	RCRIS-SG
1732 Berkeley	Highland Engineering Co.	1958-59	Machine Shop	12	
1736 Berkeley	Highland Engineering Co.	1936, 1952-53	Machinist	9,7	
1738 Berkeley	Plastishapes Mfg Corp.	1965	Plastic-Extruders	5	
" "	Rainbo Record Mfg. Co.	1988	N/A	13	
1740 Berkeley	W.S. Rhoades Plastics Products	1948	Plastics	20	
1744 Berkeley	North American Piston Co	1954, 1952-53	Machinist	9,7	
1745 Berkeley	Pioneer Magnetics Inc.	1982, 1988	Electronic & other electric equip.	13,15	DTSC-calsites, NFA
1746 Berkeley	Edsal Products	1952-53	Plastic, Model Accessories, Model Makers	1,20	CERLIS
1748 Berkeley	W.C. Products, Inc.	1952-53	Plastic Mfrs.	1,20	CERCLIS
" "	Nugier F A Co	1954	Machinists	9,20	
" "	Walco Precision Products Corp	1970, 1988	Machine Shop	6,13	
1750 Berkeley	Evans Tool Co	1970	Machine Shop	6	
1755 Berkeley	Behlen H & Bros. Inc.	1952-53, 1954	Paint Manufactures	1,9,20	CERCLIS
" "	Aviel Electronics, Inc.		Electronic	15	DTSC-calsite, NFA
1758 Berkeley	T. H. Nugier Co./Carson Mfg.	1952-53	Machinist	1,7,20	CERCLIS
" "	Carson	1960-61	Machinist	20	
1816 Berkeley	Westcoast Wood Working and Manufacturing	1948	Woodwork, Furniture	20	
" "	J&B Products	1954, 1952-53	Machinist	9,7	
1942 Berkeley	Highland Eng. Co.	1942	Machining	1,20	CERCLIS

Santa Monica Site Discovery

Address	Business Name(s)	Year(s) of operation	Type	Reference(s)	Regulatory Involvement
2016-2018 Broadway	Hickman-Lipman	1954	N/A	9	
2017 Broadway	Art & Scientific Glass	1954	Manufactures	9	
2018 Broadway	Swiss Machine Products	1958-59	Machine Shop	12	
2022 Broadway	Ferro Cast Div of J B Rea Co Inc.	1958-59	Machine Shop	12	
" "	J B REA Company	1982	Metal Industry	15	DTSC-calsites, PEA with medium level
2026 Broadway	Empire Engineering Co	1954, 1952-53	1954: Mechanical engineers. 1952-53: Machinists.	9, 7	
2027 Broadway	Kaydon Mfg Co	1954	Plastic products	9	
2028 Broadway	Empire Engineering	1958-59	Machine Shop	12	
2032 Broadway	Waco Inc.	1954	Electronic equipment		
2034 Broadway	Siroil Labys	1954	Pharmaceutical	9	
2038 Broadway	Flex-Straw Co	1954	Paper products	9	
2040 Broadway	Flex Straw Co	1954	Paper Products-Manufactures	9	
" "	Clerke Technic Corp	1970	Machine Shop	6	
2058 Broadway	Am Peastisol Co	1952-53	Plastic products	7	
2112 Broadway	Mercury Plastics	1954, 1952-53	Custom molders	9,7	
	Dauble B Products Inc.	1954	Aircraft Accessories and Parts-Manufactures	9	
2308 - 2310 Broadway	Chemold Co.	1953	Chemical Wholesale and Manufactures	1,9,11,18,20	CERCLIS (PA).
2308 Broadway	General Telephone	1958	Print Shop	20	
Broadway & 26th	Colorado Place		N/A	1	
2112 Broadway	Bruin Metal Products	1953	Metal Stamping	3	
2212 Broadway	Double B Products	1953	Aircraft Parts	3	
2328 Broadway	Summer Gyroscope Co	1952-53, 1954	1952-53: Aircraft Instruments. 1954: Aircraft Accessories and Parts-Manufactures	3,7,9	
" "	Titeflex	1982	Industrial Machinery & Equipment	5,20	DTSC-calsites, NFA
2500 Broadway	Guidance Technology Inc.	1965	Aircraft Instruments	5	

Santa Monica Site Discovery

Address	Business Name(s)	Year(s) of operation	Type	Reference(s)	Regulatory Involvement
1820 Centinela .	Douglas Aircraft Co., Inc.	1952-53	Wholesale	20	
1909 Centinela .	Douglas Aircraft	1954	Service dept.	1,9, 20	
" "	Medical Chemical Corp Medi-Chem Ind	1970, 1988,1995	Chemical -Whlse & Mfrs	6,13, R,15	DTSC-calsites, NFA
1955 Centinela	Western Truck Service	1995		16	RCRIS-SG
2206 Centinela .	General Plastics Corp.	1956	Plastics	4	

Santa Monica Site Discovery

Address	Business Name(s)	Year(s) of operation	Type	Reference(s)	Regulatory Involvement
2000 Colorado	Chemold Co.	1954, 1956, 1958-59	"Kenneth D Smith Pres. Max Stentz sec-tres plastic prod". Also listed as, "plastic products". Note. In 19-- Chemold was in Glendale as a subsidiary to Western Plastics Inc. and conducted plastic forming.	1,4,9,11,12,20	CERCLIS (PA).F109
2000 Colorado	Golden State Chemical co.	1958-59	Chemical Wholesale & Manufactures	12	
2011 Colorado	Tanner OP	1958-59	Welding	12	
2018 Colorado	Torkel Co	1958-59	Aircraft Parts	12	
2041 Colorado	Helco Prods Corp	1952-53	Gas regulators manufactures	7	
2041 Colorado	Mercury Plastics, Inc.	1958-591965	Plastics-Products Finished-Whlse. Also listed as: Plastics-Fabricating, Finishing & Decorating	5,12	
2041 Colorado	Morris Bert M Company	1988	N/A	13	
" "	Mercury Plastics, Inc.	1982	Rubber & misc. plastic products	15	DTSC-calsites, PEA with low listing.
2043 Colorado	Dura Flex	1953, 1954, 1952-53	Plastic Manufactures	3,9,7	
2090 Colorado	Mahan & Eldridge Inc.	1954	Manufacturer. Machinist.	9	
2105 Colorado	Reynolds Industries Inc.	1954, 1952-53, 1958-59, 1982	Metal products, Machine Shop	9,7,12	DTSC-calsites, NFA
2113 Colorado	GMC Tool & Die Co	1954	aircraft parts. Aircraft Accessories and Parts-Manufactures	9	
2160 Colorado	Bay Swiss Mfg Co.	1958-59	Machine Shop	12	
2160 Colorado	Fundy Mfg Co.	1958-59	Machine Shop	12	
2170 Colorado	Vacant	1952-53		7	
2170 Colorado	Bundy Vinyl	1965	Plastics-Molders-Compression	5	
2170 Colorado	Aydin Molded Devices	1988	N/A	13	
2180 Colorado	Breslin Laboratories	1952-53	Machinists	7	
2180 Colorado	Sel-Rex Corp	1958-59	Plating	12	
2200 Colorado	Parker Mfg.	1946-53	Shear Mfrs.	20	
2204 Colorado	SEECO Tool Co Inc.	1954, 1952-53,1965, 1988	Aircraft Parts	5,9,7,13,20	
2209 Colorado	Seeco	195859	Aircraft Parts	12	

Address	Business Name(s)	Year(s) of operation	Type	Reference(s)	Regulatory Involvement
2224 Colorado	Associated Tel Co LTd	1952-53	Yards	7,20	
2240 Colorado	Gladding McBean & Co	1952-53	Brick Manufactures	7	
2400 Colorado	Varadyne	1046-53	Oil Production, Distributor	20	
2400 Colorado	Spazier Soap Chemical	1959	Soap, Chemical Mfg.	1,20	CERCLIS
2401 Colorado	Tosco Corporation	1988	N/A	13	
2500 Colorado	SDC Electronic Research	1958-61	Electronics	1,20	CERCLIS
" "	Water Gardons	1982	Tobacco Products	15	DTSC-calsites, states RWQCB is the lead as of 11/90.
2520 Colorado	Burton Instruments	1958-59	Electronic Instruments, wholesale & mfg	12,20	
Colorado, Cloverfield, Broadway, 26th	Colorado Place	1982	Electric, gas & Sanitary services	15	DTSC-calsites, delisted. EPA conducted PEA, NFA.
2525-Colorado	System Development Corporation	1995		16	RCRIS-SG
2600 Colorado	Ward Oil	1947-59	Oil Production, Distributor	20	
2834 Colorado	Building Center Corp	1952-53	Various industries	7	
" "	Kruecker Barbara Fox	1965	Plastics-Products Finished-whlse	5	
" "	Mazel Carl	1970	Machine Shop	6	
" "	OTAH Bros. Machinery Co	1970, 1988	Machine Shop	6,13	
" "	Twenty-eight Thirty four Colorado	1982	Real estate	15	DTSC-calsites, NFA
2848b Colorado	Airtech Machine Laboratories	1952-53	Machinists	7	
2848B Colorado	Travco Inc.	1954	Aircraft Accessories and Parts-Manufactures		
2848-B Colorado	Circle Manufacturing Co.	1988	N/A	13	
2850 Colorado	Garisels Co	1952-53	Machinists	7	
2870 Colorado	RPR Mfg., Inc.	1965	Plastic S-Raw Materials-Powers, Liquids, Resin, etc.	5	
2902 Colorado	Alpha Engineering Corp.	1958-59	Machine Shop	12	
2904 Colorado	Santa Monica Products	1953, 1952-53	Plastic Manufactures	3,7	

Santa Monica Site Discovery

Address	Business Name(s)	Year(s) of operation	Type	Reference(s)	Regulatory Involvement
" "	Hutchinson Mfg-Company	1982	Fabricated metal products	15	DTSC-calsites, NFA
2906 A Colorado	Viking Screw Products	1952-53, 1970	Machine Shop	6,7	
2906 B Colorado	Fleisher Paper Co	1952-53	N/A	7	
2906 C Colorado	All-Metal Fabricator	1953, 1952-53	Metal Specialist	3,7	
2906 Colorado	All-Metal Fabricator, Inc.	1958-59	Metal Specialist	12	
2912 Colorado	All Metal Fabricators, Inc.	1965	Metal Specialist	5	
2944 Colorado	Scott & Scott Printers (Scott & Scott, Inc.)	1952-53, 1982, 1988	Printers-Book and Commercial	7,13,15	DTSC-calsites, NFA
3104 Colorado	Sunset Press	1952-53	Printers-Book and Commercial	7	

Santa Monica Site Discovery

Address	Business Name(s)	Year(s) of operation	Type	Reference(s)	Regulatory Involvement
1707 Cloverfield	Aero Precision Engineering	1995		16	RCRIS-SG
1720 Cloverfield	Fobert P J & Co	1954, 1982	Bearing manufacturer	9,12,20	DTSC-calsites, NFA
1725 Cloverfield	Vacant	1952-53	N/A	7	
" "	Ideal Chemical Products Inc.	1947	Product-Flame Proofing Compound	1,7,E18820	CERCLIS - PA completed.
1734 Cloverfield	Beck's Certified Welding	1958-59	Welding	12	
1735 Cloverfield	Rea J B Co Inc.	1954	Electronic equipment	9	
1752 Cloverfield	Tru-Rok	1958-59	Plastic Products, wholesale and distribution	12	
" "	Vinbar Engineering	1970	Machine Shop	6	

Santa Monica Site Discovery

Address	Business Name(s)	Year(s) of operation	Type	Reference(s)	Regulatory Involvement
Exposition Boulevard @ Steward	Douglas Aircraft Inc.	1952-53	Wholesale	7	
2810b Exposition	Wise Louise Mrs	1952-53	N/A	7	

Address	Business Name(s)	Year(s) of operation	Type	Reference(s)	Regulatory Involvement
1822 Franklin	Marshall Engineering Co.	1954	Aircraft Accessories and Parts-Manufactures	1,9, 20	CERCLIS
1832-36 Franklin	Marshal Aircraft Parts Manufactures	N/A	Data Service	20	
1834 Franklin	Marshal Engineering	1952-53	Aircraft Accessories and Parts-Manufactures	7	
1860 Franklin	Benson Lehner Corp.	1952-53	Propulsion Research	1,20	CERCLIS

Santa Monica Site Discovery

Address	Business Name(s)	Year(s) of operation	Type	Reference(s)	Regulatory Involvement
2209 Michigan	Liberty Manufacturing Company (1953), Glasteel (1956)	1953, 1956, 1952-53	Metal Stamping, Sheet metal workers	3,4,7	
2211 Michigan	Compu Corp	1995		16	RCRIS-LG
2230 Michigan	Airsupply Co. Div of The Garrett Corp	1965, 1970	1965: Aircraft Service & Maintenance. 1970: Aircraft Parts	5,6	
2308 Michigan .	D&M Products, Inc.	1988	N/A	13	
2310 Michigan	West Coast Wood Working & Mfg Co	1952-53	Cabinet manufactures	7	
2310 Michigan	AMPCO-Automatic Precision Machining	1970	Machine Shop	6	
2310 Michigan	Amet Inc.	1988	N/A	13	
2310 1/2 Michigan	Artel Casting Manufacturing		Primary metal industry		DTSC-calsite, NFA
2314 Michigan	Broadway Sheet Metal Works	1952-53	N/A	7	
2323 1/2 Michigan	Santa Monica Disposal & Salvage Co	1952-53	N/A	7	
2327 Michigan	Santa Monica Paper Stock Co	1952-53	N/A	7	
2330 Michigan	Garrett Corp.	1965	Aircraft Instruments. Aircraft Equipment.	5	
2341/2425 Michigan	American Appliance Mfg Corp.	1988, 1995		13,16	RCRIS-TR
2500 Michigan	City Corp Yards	1952-53	City Park Dept. and City Refuse Dept.	7,16	RCRIS-N/A

Address	Business Name(s)	Year(s) of operation	Type	Reference(s)	Regulatory Involvement
2400 Nebraska	Spazier Soap Chemical		Chemical Wholesale and Manufacturing	1	Listed in CERCLIS
2901 Nebraska	Phillips Control Corp.	1954	Aircraft Accessories and Parts-Manufactures	9	
2902 Nebraska	Certified Home Products	1982	Instrument & related products	15	DTSC-calsites, low priority
2908 Nebraska	2908 Neutronics, Inc.	1954, 1958-59	Aircraft accessories. Aircraft Accessories and Parts-Manufactures.	1,9,20	CERCLIS
**	Streamline Pictures	1995		16	RCRIS-SG
2909 Nebraska .	Overland Mfg Co Inc.	1982	Chemicals & Allied Products	15	DTSC-calsites, PEA with low listing
2910 Nebraska	Phillips Control Corp.	1954	Relay manufactures.	9	
2919 Nebraska	Gar Precision Products	1965	Aircraft Parts & Equipment	5	
2924 Nebraska	Airspray Enameling Corp	1954, 1958-59	Enameler	9,12,20	
2927 Nebraska	Anderson Tool Co.	1958-59 1972	1972: Prp R E Anderson. Product-automatic screw machining. Employs-20.	7,10,12,20	
2928 Nebraska	Fondo Co.	1952-53	Plastics	20	
* *	Nethercutt Labys Antique Parts	1958-59	Auto Parts	1,20	CERCLIS
2932 Nebraska .	Boison-Dale	1952-54	Plastics Products	1,20	CERCLIS
2938 Nebraska	Trichter's Precision	1970	Machine Shop	6	
2941 Nebraska	Bissett-Berman Corp	1982	Electronic	15	DTSC-calsite, NFA
2944 Nebraska	Consolidated Precision Products	1954	Aircraft Accessories and Parts-Manufactures	9	
2944 Nebraska	Bal-Tac Electronics	1958-59	Electronics	1,20	CERCLIS
2950 Nebraska	Stephen-Douglas Co Inc.	1954	Engineers	9	
2950 Nebraska	Linahan Mfg. Co.	1958-59	Machine Shop	12	
3000 Nebraska	Drescher, J. F.	1958-59, 1982	Excavation from the late 1950s	12,15	DTSC-calsites
3015 Nebraska	Carson Mfg Co Inc.	1954	Auto access	1,9,20	CERCLIS
3017 Nebraska	Roll Forming Inc.	1953	Metal Rolling	3	
3017 Nebraska	Harris Engineering Co	1954-58	Machinist	1,9,20	CERCLIS
3019 Nebraska	J.H. Thompson/Evan Tools Co.	1960-61	Tools	1,20	CERCLIS
3021 Nebraska	C.F. Clovinger	1940	Machinist	1,20	CERCLIS (same address as Air Tool Engineering)

Santa Monica Site Discovery

Address	Business Name(s)	Year(s) of operation	Type	Reference(s)	Regulatory Involvement
" "	Benboy Mfg Co	1954	Machinists	9	
" "	Air Tool Engineering	1952-53	Machinists	7,20	CERCLIS - PA completed.
" "	Carson Mfg Co.	1982	Transportation Equipment	15	DTSC-calsite, NFA
3030 Nebraska	American Gyro Corp	1954	Aircraft Accessories and Parts-Manufactures	9,20	
" "	Brand Cable Corp	1960-61	Cable manufacturer	20	
" "	Rey Industries, Inc.	1970, 1982	Chemists	6, 15	DTSC-calsites, NFA
3122 Nebraska	Plastiglide MFG Corp	1953, 1954, 1956	Plastic Manufactures	1,3,9,20	Listed in CERCLIS

Address	Business Name(s)	Year(s) of operation	Type	Reference(s)	Regulatory Involvement
3003 Pennsylvania	Gyrex Corporation	1982	Industrial machinery	15	DTSC-calsites

Address	Business Name(s)	Year(s) of operation	Type	Reference(s)	Regulatory Involvement
1660 Stanford	Local Neon Company	1982	Manufacturing	15	DTSC-calsites, NFA
1660 Stanford	Armal Mfg. Co.	1940	Wood Products Mfg.	1,20	CERCLIS
1716 Stanford	J.E. Young Pipeline Co.	1952-53	Pipe Mfg.	1,20	CERCLIS
1724 Stanford	Clair Int'l - S.W. Materials	1952, 1953, 1954, 1970	Aircraft Parts & Supplies, Wholesale and Manufactures	1,6,7,9,20	Listed in CERCLIS
" "	Flight Components Inc.	1954, 1958-59	Aircraft Accessories and Parts-Dealers	9,12	
" "	General Components Inc.	1954	Aircraft Accessories and Parts-Dealers	9	
" "	Southwest Materials Inc.	1954,1958-59	Aircraft Accessories and Parts-Dealers	9,12	
" "	Calair International	1958-59	Aircraft Equipment	12	
1740 Stanford	Blair Graphics	1988	N/A	13	
1747 Stanford .	Carroll Plastic Mfg	1960-61	Plastics	20	
1757 Stanford	Plastiglide Mfg. Corp	1958-'59,'60, '61, '65	Plastics-Products Finished -whlse	5,12,20	DTSC-calsites, NFA
" "	Plastic Compounding Corp	1958-'59,'60, '61, '65	Plastic S-Raw Materials-Powers, Liquids, Resin, etc.	5,12	
" "	Pipco International Corp	1958-'59,'60, '61, '65	Plastics	1,12,20	CERCLIS
1812-14 Stanford	Santa Monica Mold Shop	1952-53, 1954, 1958-59	N/A	1,9,12,20	CERCLIS
1814 1/2 Stanford	Tru-Craft Mfg Co	1954	Figurines	9	
1816-20 Stanford	Swissomatic Products Corp	1954	Machinists.	9	
1816 Stanford	Reynold Metal Works	1952-53, 1958-59	N/A	1,12,20	CERCLIS (NFA)
1818 Stanford	Swissomatic Products	1954,1952-53,1970, 1972, 1988	1954: Alf A Anderson mgr mach. 1970: Machine Shop. 1972: V Pres Franc G Barber, Office Mgr Robt Fleet. Product-instrument, electronic and precision parts by automatic screw machines. Employs-10.	1,6,9,7,10,13,20	CERCLIS
1822-24 Stanford	Drescher John F Assocs.	1954	Consulting engineers	9	
1825 Stanford	Am Ceramic Prods Inc. (Winfield China Div)	1954, 1958-59	General office, Chinaware-wholesale & mfg.	9,12	

Santa Monica Site Discovery

Address	Business Name(s)	Year(s) of operation	Type	Reference(s)	Regulatory Involvement
1826 Stanford	Drescher John F	1954		9	

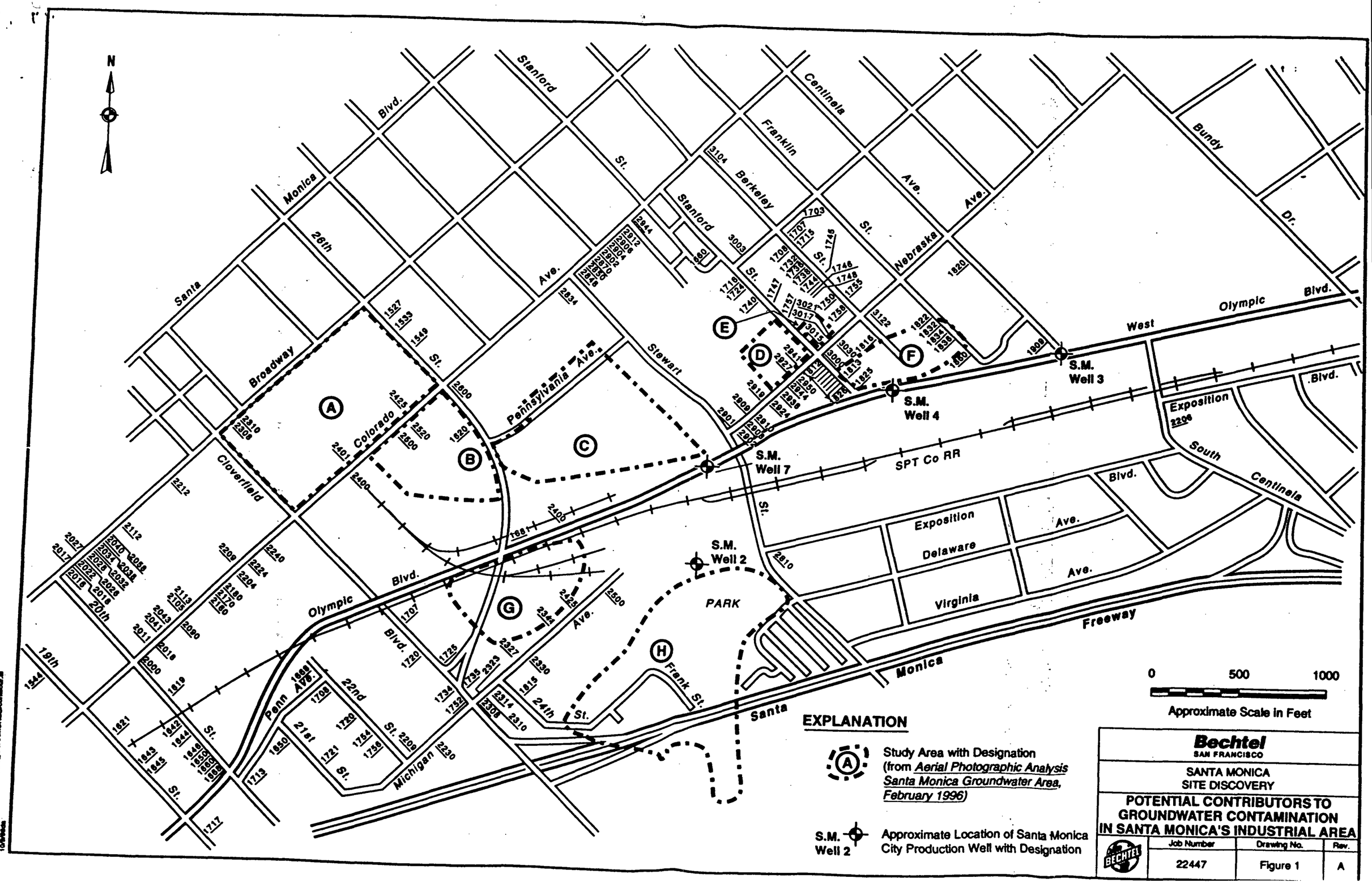
N
Santa Monica Blvd.
Stanford St.
Centinela Ave.
Franklin St.
Berkeley St.
Stanford St.
Nebraska Ave.
Bundy Dr.
26th St.
Broadway
Colorado Ave.
Cloverfield Blvd.
Pennsylvania Ave.
Stewart St.
Olympic Blvd.
West Olympic Blvd.
Exposition Blvd.
South Centinela Ave.
Exposition Blvd.
Delaware Ave.
Virginia Ave.
SPT Co RR
S.M. Well 3
S.M. Well 4
S.M. Well 7
S.M. Well 2
PARK
Frank St.
Santa Monica Freeway
20th St.
19th St.
Penn Ave.
22nd St.
21st St.
Michigan Ave.
24th St.
A
B
C
D
E
F
G
H
0 500 1000
Approximate Scale in Feet
EXPLANATION
Study Area with Designation (from Aerial Photographic Analysis Santa Monica Groundwater Area, February 1996)
S.M. Well 2
Approximate Location of Santa Monica City Production Well with Designation
Bechtel
SAN FRANCISCO
SANTA MONICA
SITE DISCOVERY
POTENTIAL CONTRIBUTORS TO GROUNDWATER CONTAMINATION IN SANTA MONICA'S INDUSTRIAL AREA
Job Number
22447
Drawing No.
Figure 1
Rev.
A

APPENDIX A

REFERENCE LIST

Site: Santa Monica Site Discovery

1. U.S. Environmental Protection Agency (EPA), Comprehension Environmental Response Compensation, and Liability Information System, July 13, 1995.

2. West Los Angeles Yellow Pages, 1938.

3. West Los Angeles Yellow Pages, 1953.

4. West Los Angeles Yellow Pages, 1956.

5. West Los Angeles Yellow Pages, 1965.

6. West Los Angeles Yellow Pages, 1970.

7. R. L. Polk & Co's, Santa Monica City Directory, 1952 to 1953.

8. Nelson, Chris A., URS Consultants, Inc., Letter to Gordon Woodrow, U.S. Environmental Protection Agency, Final PA Strategy Meeting, McDonnell Douglass 3000 Ocean Park site and Centennial/Olympic site, Santa Monica, CA, February 7, 1996.

9. R. L. Polk & Company of California, Santa Monica City Directory 1954.

10. Times Mirror Press, 1972 California Manufactures Register

11. California Manufacturers Association, California Manufacturers Annual Register 1950.

12. S&K Publications, Santa Monica 1958-1959 City Directory.

13. California Manufacturer's Register, 1988.

14. R. L. Polk & Co.'s, City of Santa Monica Directory, 1960-61.

15. California Environmental Protection Agency, Department of Toxic Substances Control, Los Angeles Region, CALSITE listing, no date.

16. U.S. Environmental Protection Agency, Resource Conservation and Recovery Information System (RCRIS), Region IX Database, April 25, 1995.

17. County of Los Angeles, Tax Assessors Office, File Review conducted by Virginia Demetrios, Bechtel Environmental, Inc., August 7 and 23.

18. City of Santa Monica, Planning Department, File Review conducted by Virginia Demetrios, Bechtel Environmental, Inc., August 23, 1996.

REFERENCE LIST (Cont'd)

Site: Santa Monica Site Discovery

19. Demetrios, Virginia, Bechtel Environmental, Inc. Site Reconnaissance Interview and Observations Report, August 23, 1995.

20. Appendix C, City Directory Listing by Street of Manufacturing Facilities Located Near Papermate, 1952-53, 1958-59, and 1960-61.

21. Harvey, Robert, City of Santa Monica, Conversation recorded in Contact Report by Trey Johnston (attachments), Bechtel Environmental, Inc., July 24, 1995.

22. U.S. Environmental Protection Agency, Office of Water Drinking Water Regulations and Health Advisories, May 1995.

23. California Department of Water Resources, Southern District, Bulletin No. 104, Planned Utilization of the Ground Water Basins of the Coastal Plain of Los Angeles County, Appendix A, Ground Water Geology, June 1961, pp. 114, 122 to 128, plates 6A and 6D.

24. Welling, Gay, City of Santa Monica Industrial Waste Section, Telephone conversation recorded in Contact Report by Jordie Bornstein, Bechtel Environmental, Inc., June 28, 1995.

25. State of California, Department of Fish and Game, 1990 Final Bulletin Tables.

26. Williams, D.R, Lockheed Environmental Systems & Technologies Company for EPA, Aerial Photographic Anaysis Santa Monica Groundwater Area, February 1996.

27. California Department of Water Resources, Water Well Drillers Reports, City of Santa Monica Wells 2 (Report 294164, 11/1/89), 3 (Report 50813, 10/31/69), 4 (Report 093785, 1/4/82), and 7B (Report 218333, 12/9/82).

28. California Regional Water Quality Control Board, Leaky Underground Storage Tank Data Base, 1994.

29 Sanborn Map Company, Santa Monica California, 1918.

30. Harvey, Bob, City of Santa Monica, Enterprise Water Division, Facsimile sent to Virginia Demetrios, Bechtel Environmental, Inc., October 8, 1996.

Bechtel

50 Beale Street
San Francisco, CA 94105-1895
Mailing address: P.O. Box 193965
San Francisco, CA 94119-3965

REFERENCES
for
Santa Monica Site Discovery Report

Work Assignment Number: 60-32-9JZZ, ARCSWEST Program

Submitted to: Gordon Woodrow
Site Assessment Manager
EPA Region IX

Date: October 16, 1996

Prepared by: Virginia Demetrios VED

Review and Concurrence: Kate Dragolovich KD

Bechtel Environmental, Inc.

REFERENCE LIST

Site: Santa Monica Site Discovery

1. U.S. Environmental Protection Agency (EPA), Comprehension Environmental Response Compensation, and Liability Information System, July 13, 1995.

2. West Los Angeles Yellow Pages, 1938.

3. West Los Angeles Yellow Pages, 1953.

4. West Los Angeles Yellow Pages, 1956.

5. West Los Angeles Yellow Pages, 1965.

6. West Los Angeles Yellow Pages, 1970.

7. R. L. Polk & Co's, Santa Monica City Directory, 1952 to 1953.

8. Nelson, Chris A., URS Consultants, Inc., Letter to Gordon Woodrow, U.S. Environmental Protection Agency, Final PA Strategy Meeting, McDonnell Douglass 3000 Ocean Park site and Centennial/Olympic site, Santa Monica, CA, February 7, 1996.

9. R. L. Polk & Company of California, Santa Monica City Directory 1954.

10. Times Mirror Press, 1972 California Manufactures Register

11. California Manufacturers Association, California Manufacturers Annual Register 1950.

12. S&K Publications, Santa Monica 1958-1959 City Directory.

13. California Manufacturer's Register, 1988.

14. R. L. Polk & Co.'s, City of Santa Monica Directory, 1960-61.

15. California Environmental Protection Agency, Department of Toxic Substances Control, Los Angeles Region, CALSITE listing, no date.

16. U.S. Environmental Protection Agency, Resource Conservation and Recovery Information System (RCRIS), Region IX Database, April 25, 1995.

17. County of Los Angeles, Tax Assessors Office, File Review conducted by Virginia Demetrios, Bechtel Environmental, Inc., August 7 and 23.

18. City of Santa Monica, Planning Department, File Review conducted by Virginia Demetrios, Bechtel Environmental, Inc., August 23, 1996.

REFERENCE LIST (Cont'd)

Site: Santa Monica Site Discovery

19. Demetrios, Virginia, Bechtel Environmental, Inc. Site Reconnaissance Interview and Observations Report, August 23, 1995.

20. Appendix C, City Directory Listing by Street of Manufacturing Facilities Located Near Papermate, 1952-53, 1958-59, and 1960-61.

21. Harvey, Robert, City of Santa Monica, Conversation recorded in Contact Report by Trey Johnston (attachments), Bechtel Environmental, Inc., July 24, 1995.

22. U.S. Environmental Protection Agency, Office of Water Drinking Water Regulations and Health Advisories, May 1995.

23. California Department of Water Resources, Southern District, Bulletin No. 104, Planned Utilization of the Ground Water Basins of the Coastal Plain of Los Angeles County, Appendix A, Ground Water Geology, June 1961, pp. 114, 122 to 128, plates 6A and 6D.

24. Welling, Gay, City of Santa Monica Industrial Waste Section, Telephone conversation recorded in Contact Report by Jordie Bornstein, Bechtel Environmental, Inc., June 28, 1995.

25. State of California, Department of Fish and Game, 1990 Final Bulletin Tables.

26. Williams, D.R, Lockheed Environmental Systems & Technologies Company for EPA, Aerial Photographic Anaysis Santa Monica Groundwater Area, February 1996.

27. California Department of Water Resources, Water Well Drillers Reports, City of Santa Monica Wells 2 (Report 294164, 11/1/89), 3 (Report 50813, 10/31/69), 4 (Report 093785, 1/4/82), and 7B (Report 218333, 12/9/82).

28. California Regional Water Quality Control Board, Leaky Underground Storage Tank Data Base, 1994.

29 Sanborn Map Company, Santa Monica California, 1918.

30. Harvey, Bob, City of Santa Monica, Enterprise Water Division, Facsimile sent to Virginia Demetrios, Bechtel Environmental, Inc., October 8, 1996.

A100 .20

Bechtel

50 Beale Street
San Francisco, CA 94105-1895
Mailing address: P.O. Box 193965
San Francisco, CA 94119-3965

October 16, 1996

Gordon Woodrow
U.S. Environmental Protection Agency
Region IX
75 Hawthorne Street
San Francisco, CA 94105

Dear Gordon,

Enclosed are the results from the Santa Monica Site Discovery effort. As requested, the results are given in a table format with references. The table consists of the street address, the name of the site given in the reference, the date of the reference, the reference number, and any known regulatory involvement. This report consists of the table, Figure 1 (Potential Contributors to Groundwater Contamination in Santa Monica's Industrial Area), the reference list and references (Appendix A), and the contact log (Appendix B). An extra copy of the report is enclosed for your use.

The EPA tasked Bechtel Environmental, Inc., to conduct the Santa Monica Site Discovery effort. As part of this effort, BEI conducted a reconnaissance of the area, interviews and literature searches. The literature searches included file reviews at the Los Angeles County Tax Assessors Office; the California Regional Water Quality Control Board, Los Angeles Region; the California Environmental Protection Agency, Department of Toxic Substances Control, Los Angeles Region; the South Coast Air Quality Management Department; and the following the City of Santa Monica entities: Environmental Program Division, Planning Department, Department of Public Works, Historical Society, and the Library. BEI conducted a reconnaissance of the area on August 7, 8, 23, and October 18, 1995. In addition, BEI conducted an interview with John Drescher, a landowner and developer in the area since the 1940s. Lockheed Environmental Systems & Technologies Company interpreted aerial photographs for the EPA. During the investigation, BEI identified a number of potential sites that may have contributed collectively to the volatile organic compound (VOC) groundwater contamination in the area.

VOCs including 1,1,1-trichloroethane (1,1,1-TCA); trichloroethylene (TCE); tetrachloroethene, also known as perchloroethylene (PCE); 1,1-dichloroethylene (1,1-DCE); 1,2-dichloroethylene (1,2-DCE); carbon tetrachloride; and chloroform have been detected in City of Santa Monica drinking water wells 2, 3, 4, and 7. For example,

APPENDIX B

CONTACT LOG

Site: Santa Monica Site Discovery

Name	Affiliation	Phone	Date	Information
Robert Harvey	City of Santa Monica, Water/Waste Water Division, Arcadia Water Treatment Plant, Department of General Services	(310) 826-6712	4/28/94, 5/9/94, 5/10/94, and 7/24/95	See Contact Report and attachments.
Rebecca Chu	Regional Water Quality Control Board (RWQCB), Region 4, Site Cleanup Unit	(310) 266-7607	6/5/95	Ms. Chu found no record of any of the sites on the SLICK list for the Site Cleanup Unit (this unit investigates and cleans up spills and leaks). Call made by Jordie Bornstein, Bechtel Environmental, Inc. (BEI).
Joe Hernandez	RWQCB, Region 4, Underground Tanks Division	(213) 266-7562	6/5/95	Fax written requests to review files in the Underground Tanks Division to (213) 266-7600. Call made by Jordie Bornstein, BEI.
Recorded message	Los Angeles County Department of Public Works (LADPW), Local Oversight Program (LOP)	(818) 458-3573	6/5/95	The LOP contract has been terminated effective June 1, 1995 due to RWQCB's decision to only partially reimburse LADPW's operating costs. All questions regarding the future handling of former LOP sites should be directed to Al Novack of the RWQCB at (213) 266-7500. Call made by Jordie Bornstein, BEI.

Printed on 50% recycled paper.

CONTACT LOG (Cont'd)

Site: Santa Monica Site Discovery

Name	Affiliation	Phone	Date	Information
Receptionist	LADPW, Underground Tanks	(818) 458-3507	6/5/95	They do not handle sites in the City of Santa Monica, recommend I check with the City of Santa Ana Fire Department. Call made by Jordie Bornstein, BEI.
Public Records Department Recording	South Coast Air Quality Management District, Chief Prosecutors Office	(909) 396-3410	6/5/95	Send requests to review files to: Chief Prosecutor's Office, Attention: Public Records, 21865 E. Copley Dr. Diamond Bar, CA 91765-0940. Fax: (909) 396-2961. Call made by Jordie Bornstein, BEI.
Bob Braxter	Department of Toxic Substances Control (DTSC), Region 3	(818) 551-2886	6/5/95	Fax request to review files to (818) 551-2841. Call made by Jordie Bornstein, BEI.
Brian Johnson	City of Santa Monica, Environmental Programs Division	(310) 458-8227	6/595	Mr. Johnson is meeting with Gordon Woodrow and Mark Calhoon of the EPA on June 15 to discuss access to and information in the city's files. Mr. Johnson would prefer that I talk to EPA after they meet so he does not have to double his efforts. Call made by Jordie Bornstein, BEI.

Printed on 50% recycled paper.

CONTACT LOG (Cont'd)

Site: Santa Monica Site Discovery

Name	Affiliation	Phone	Date	Information
Al Novack	RWQCB, Region 4, Underground Tanks Unit	(213) 266-7551	6/6/95	None of the sites were listed in the Underground Tanks Unit's list of sites with leaking USTís. The City of Santa Monica has their own UST program and Mr. Novack recommended contacting them. Call made by Jordie Bornstein, BEI.
Bob Braxter	Department of Toxic Substances Control (DTSC), Region 3	(818) 551-2886	6/7/95	The DTSC does not have files for any of the sites. Mr. Braxter searched both by site name and address. Call made by Jordie Bornstein, BEI.
Receptionist	County Tax Assessor's Office	(310) 458-5134	6/7/95	The office is located at 1444 9th St. in Santa Monica and their hours are 9 to 5 Monday through Friday. Call made by Jordie Bornstein, BEI.
Joe Hernandez	RWQCB	(213) 266-7562	6/15/95	None of the sites have files. Call made by Virginia Demetrios, BEI.
Receptionist	Tax Assessor's Office Archives	(213) 974-3429	6/27/95	They have tax assessor's parcel maps from the 1900s through the 1960's. There is no charge to look. Need either a legal description of the lot or a tax assessor's I.D. number. They operate like a library at 222 N. Hill, Room 103 in downtown Los Angeles. Hours are 8 a.m. to 4 p.m. Monday through Friday. Call made by Jordie Bornstein, BEI.

Printed on 50% recycled paper.

CONTACT LOG (Cont'd)

Site: Santa Monica Site Discovery

Name	Affiliation	Phone	Date	Information
Receptionist	State of California Department of Fish and Game	(310) 590-5137	6/27/95	Referred to Kris Lal, an Environmental Specialist. Telephone number (714) 965-2317. Call made by Jordie Bornstein, BEI.
Kris Lal	State of California Department of Fish and Game	(714) 965-2317	6/27/95	Mr. Lal is not very familiar with the Ballona Creek, although he has observed it from various points along the highway and says that it is at least partially concrete-lined. Mr. Lal stated that to the best of his knowledge, Ballona Creek is not used for drinking purposes but is environmentally sensitive due to the presence of a marsh/wetland at the confluence of the creek and the Pacific Ocean. Referred to Channel Davis Exemption 6 Pr a wildlife biologist at (Call made by Jordie Bornstein, BEI.
Channel Davis	State of California Department of Fish and Game	(909) 627-1613	6/27/95	See Contact Report. Call made by Jordie Bornstein, BEI.
Cathy	City of Santa Monica Department of Public Works	(310) 458-8221	6/27/95	Referred to Gary Welling of the Water Department for information on storm water entering the City of Santa Monica storm drains. Mr. Welling can be reached at (310) 458-2210. Call made by Jordie Bornstein, BEI.

Printed on 50% recycled paper.

CONTACT LOG (Cont'd)

Site: Santa Monica Site Discovery

Name	Affiliation	Phone	Date	Information
Sharron Lockhart	McGuire Thomas	(714) 289-1817	6/27/95	Left message inquiring about total acreage of wetlands/sensitive environments. Call made by Jordie Bornstein, BEI.
Armondo Botesta	RWQCB	(213) 266-7687	6/27/95	There are no files on Santa Monica Dump Site #1. Conversation recorded by Virginia Demetrios, BEI.
Gary Welling	City of Santa Monica Department of Public Works	(310) 458-2210	6/28/95	See Contact Report. Call made by Jordie Bornstein, BEI.
Erik Burres	State of California Department of Fish and Game	(310) 590-5137 x4810	6/30/95	Mr. Burres is in the Land and Natural Areas program of the Department of Fish and Game but has no information on wetlands for the Santa Monica Bay. Call made by Jordie Bornstein, BEI.
Channel Davis	State of California Department of Fish and Game	(909) 627-1613	7/5/95	Ms. Davis stated that there is a Least Tern colony that feeds along the Docweiler State beach between Topsail Street and Voyage Street. Call made by Jordie Bornstein, BEI.
Sharron Lockhart	Consultant	(714) 289-1817	7/5/95	See Contact Report. Call made by Jordie Bornstein, BEI.

Printed on 50% recycled paper.

CONTACT LOG (Cont'd)

Site: Santa Monica Site Discovery

Name	Affiliation	Phone	Date	Information
Armondo Botesta	RWQCB	(213) 266-7687	7/17/95	There are three landfills listed in the City of Santa Monica: Pacific Brick Company at 260 Colorado, Santa Monica City Landfill (a.k.a. Landfill #2) at 26th and Colorado, and Santa Monica City Landfill at 26th and Michigan. It appears that the two city landfills are the same. A SWAT was conducted on Landfill #2. There are no reports for landfills on Penmore Golf Course or Santa Monica Municipal Airport. Call made by Virginia Demetrios, BEI.
Joan Sandra Gandolfo	City of Los Angeles, Department of Park and Recreation, Assistant Board Secretary and Researcher	(213) 485-5508	7/18/95	Mr. Gandolfo has no records on the landfill. Suggested calling Randy Levenbaum or David Wood at Exemption 6: Privacy and West Los Angeles Survey Division, Bureau of Engineering at Exemption 6: Privacy Exemption 6: Privacy Ask for an engineer that has been on staff for a longtime.
Employee	J&D Refinishing	(310) 453-4095	7/28/95	J &D Refinishing occupies 1814 Stanford. The person did not know who occupied 1816. Suggested calling John Drescher, the former owner of the building, at Exemption 6: Privacy Mr. Drescher gave the property to Pepperdine University.

CONTACT LOG (Cont'd)

Site: Santa Monica Site Discovery

Name	Affiliation	Phone	Date	Information
John Drescher	Property Owner	Exemption 6: Privacy	7/31/95	Gave the building to Pepperdine University in 1993. Contact Claudia Sansar, Attorney at Pepperdine. Billy Royer currently leases the 1816 Stanford. There was a diesel fuel tank on site. There were several tests done to determine if it was leaking and nothing was found. The City of Santa Monica has files on these tests. Mr. Drescher will be gone on vacation from August 7 to 15. Mr. Drescher built this building and two others in the area. He suggested calling the Chamber of Commerce for historical operators at the site. Mr. Drescher recognizes the name Reynold Metal Works, but does not recall its operations. Mr. Drescher is unaware at this time of any companies that may have contributed to contaminating the City of Santa Monica wells. I asked Mr. Drescher about the other sites BEI is investigation in the Santa Monica area and he had no information.
Brian Johnson	City of Santa Monica, Environmental Programs Division	(310) 458-8227	7/31/95	Left message.

Printed on 50% recycled paper.

CONTACT LOG (Cont'd)

Site: Santa Monica Site Discovery

Name	Affiliation	Phone	Date	Information
John Elliott	Real Estate Manager, Pepperdine University	(310) 486-4000	7/31/95	Currently, there is a monitoring well in front of 1816 Stanford because of a diesel tank that Mr. Drescher had for his personal use. No diesel was detected in the well. A correction plan was completed. Mr. Drescher used these warehouses to store steel, which he never used. A brick factory used to occupy 1816 Stanford. Mr. Drescher donated approximately 6.5 acres to Pepperdine University in 1993, which includes the sites building. Limited payments are made to Mr. Drescher for his lifetime. Mr. Elliott has no recollection of a Reynold Metal Works company at 1816 Stanford. The property manager is Mr. Keith Lambert at Exemption 6 Privac Exemption 6: Privacy He has keys and access to all the units. Mailing address is: Pepperdine University, 24255 Pacific Coast Highway, Malibu, CA 90263-4458. Fax number is (310) 456-4859.
Mary-Jane	Chamber of Commerce	(310) 393-9825	7/31/95	There are no files. Suggested I call the State of California Fictitious Business License office.

Printed on 50% recycled paper.

CONTACT LOG (Cont'd)

Site: Santa Monica Site Discovery

Name	Affiliation	Phone	Date	Information
John Elliott	Pepperdine University	(310) 456-4618	8/1/95	Mr. Elliot left a message that he will be on vacation until August 21 and would like to meet afterwards.
Ross St. Phillip	Cinergi, Building Manager	(310) 315-6049	8/1/95	Set up site visit for August 8, 1995 at 3:30 p.m. Cinergi purchased the building from Sylvester Stallone in May 1990. Stallone owned the building for 4 to 5 years. Mr. St. Phillip is unsure of who occupied the building prior, but it is rumored that GTE owned and operated a printing plant. Mr. St. Phillip's fax number is (310) 828-0443.
Operator	Sony Music Center	(310) 449-2100	8/1/95	Left message.
Operator	Information	(310) 555-1212	8/1/95	Los Angeles County Sanitation Department at (213) 685-5217. City of Santa Monica Building Department is at (310) 458-8355.

Printed on 50% recycled paper.

CONTACT LOG (Cont'd)

Site: Santa Monica Site Discovery

Name	Affiliation	Phone	Date	Information
Diane Thomson	Lowe Enterprises	(310) 207-9903	8/1/95	Lowe Enterprises is the property manager for the property on the southeast corner of the Columbia and 26th Street. Santa Monica #7 Associates owns the property. Approximately one month ago, Lowe Enterprises completed a final closure plan, which included some remediation with the City of Santa Monica on the site. Brian Johnson is the City's contact.
Brian Johnson	City of Santa Monica, Environmental Programs Division	(310) 458-8227	8/1/95	Left message for Mr. Johnson to review and copy the files for the Sony property. Also inquired about the Reynolds Metal Works site since Mr. Drescher said that the City had files.
Ingrid Chin	URS	(415) 774-2725	8/1/95	Ms. Chin will be in Santa Monica on 8/2 and 8/3.
John Elliott	Pepperdine University	(310) 486-4000	8/1/95	Set up a site visit for August 23, 1995 at 10:30 a.m. Mr. Elliott will be on vacation until August 21. Mr. John Drescher will be invited to the site visit.
Brian Johnson	City of Santa Monica, Environmental Programs Division	(310) 458-8227	8/2/95	Left message.

Printed on 50% recycled paper.

CONTACT LOG (Cont'd)

Site: Santa Monica Site Discovery

Name	Affiliation	Phone	Date	Information
Mark Calhoon	EPA	(310) 456-4618	8/2/95	Kate Dragolovich, BEI, receive two additional resources from Mr. Calhoon for the Santa Monica sites during a visit to the EPA: Santa Monica Historical Society at (310) 394-2605 and The Museum of Flying at (310) 392-8822.
Louise Gabriel	Santa Monica Historical Society	(310) 394-2605	8/3/95	Suggested faxing the addresses. Fax number is (310) 453-0302.
John Drescher	Property owner in Santa Monica, Engineer	(310) 828-9421	8/3/95	Invited Mr. Drescher to the site visit at Reynold Metal Works on August 23. Will send him a copy of letter to 1814 Stanford St., Santa Monica, CA 90404.
Irwin Green	Air Tool Engineering	(310) 471-4286	8/7/95	Reconfirmed site visit and sent a fax.
Bill Rome	City of Santa Monica, Division Building and Safety	(310) 458-8355	8/7/95	Set up file review for 10 a.m. on August 9, 1995.
Monica	City of Santa Monica	(310) 458-8227	8/7/95	Set up file review for August 9 at 12:00 p.m.
Louise Gabriel	Santa Monica Historical Society	(310) 394-2605	8/7/95	Information will not be ready until next week.

Printed on 50% recycled paper.

CONTACT LOG (Cont'd)

Site: Santa Monica Site Discovery

Name	Affiliation	Phone	Date	Information
David Guillen	West Los Angeles Survey Division, Bureau of Engineering	(310) 575-8637	8/10/95	No references to landfill in their files. The land looks as if it was Spanish owned. I should contact Steve Fortune at (213) 893-8211 in City of Los Angeles, Bureau of Sanitation, Department of Solid Waste Management
Elizabeth Levence	GTE, Real Estate Services	(818) 716-3011	8/10/95	Left message.
Sony Carrigan	Los Angeles County Sanitation Department	(213) 685-5217	8/10/95	I should call the City of Los Angeles, Department of Public Works, Bureau of Sanitation.
Steve Fortune	City of Los Angeles, Solid Waste Management	(213) 893-8211	8/10/95	Suggested I call Joe Maturino at the City of Los Angeles, Local Enforcement Agency at (213) 580-1070.
Joe Maturino	City of Los Angeles, Local Enforcement Agency	(213) 580-1070	8/11/95	He called back and suggested calling Jennifer Castro at Exemption 6: Privacy
Jennifer Castro	City of Los Angeles, Local Enforcement Agency	(213) 580-1074	8/11/95	The site was listed SCAQMD closed site list as Rio La Ballona at 1328 Dewey St. The City of Los Angeles has it listed as 1382 Dewey St.
Public Records	SCAQMD	(909) 396-2961 (Fax number)	8/11/95	Faxed a request to review file on Rio La Ballona at 1328 Dewey St.

Printed on 50% recycled paper.

CONTACT LOG (Cont'd)

Site: Santa Monica Site Discovery

Name	Affiliation	Phone	Date	Information
Hiawatha Norris	SCAQMD, Librarian	(909) 396-2000	8/17/95	Can review documents at the Library, but there are no specific files on Santa Monica or historical files. All files deal with air pollution. Files date back to 1976 when the district was created. There are some previous files the four counties. Kathleen Makar hasn't worked at SCAQMD for 2 years.
Elizabeth Luvance	Kushman and Wakefield, GTE Real Estate Services	(818)716-3011	8/17/95	The files are kept at Thousand Oaks. She does not know what a print shop would be used for except for in house printing. Asked about the 2909 Exposition property for URS. She will call when she has the information.
Irwin Green	Property Manager	(310) 471-4286	8/17/95	Left message.
Chris Nelson	URS	(415) 774-2781	8/17/95	Exchanged files and information.
Irwin Green	Property Manager	(310) 471-4286	8/21/95	Left me a message that he was on vacation and there are seven current owners.
Ingrid Chin	URS	(415) 774-2725	8/21/95	Discussed setting up scoping. Gave her information on the SCAQMD Library.
Gordon Woodrow	EPA	(415) 744-2330	8/21/95	Scoping of four sites on August 25, 1995 at 1 p.m.

Printed on 50% recycled paper.

CONTACT LOG (Cont'd)

Site: Santa Monica Site Discovery

Name	Affiliation	Phone	Date	Information
Louise Gabriel	Santa Monica Historical Society	(310) 394-2605	10/10/95	Found no information on any of the sites. Set up appointment for 1:30 on October 17, 1995 at 1539 Euclid to review directory's in Santa Monica.
Reference Desk	City of Santa Monica Library	(310) 451-8859	10/10/95	Hours are 9 to 10 p.m. Monday through Thursday.
Elizabeth Luvance	Kushman and Wakefield, GTE Real Estate Services	(818)716-3011	10/11/95	Left message
Louise Gabriel	Santa Monica Historical Society	(310) 394-2605	10/12/95	Rescheduled appointment 1 p.m. on Wednesday October 18, 1995.

Printed on 50% recycled paper.

CONTACT LOG (Cont'd)

Site: Santa Monica Site Discovery

Name	Affiliation	Phone	Date	Information
Roy Nutter	GTE Environmental Affairs Office	(909) 590-6519	11/1/96	According to GTE records the property at 2308/2310 Broadway was an internal print shop which made forms, brochures, and telephone directories. The print shop did occupy the building up to 1986. The building was also used, in addition to the print shop, as an equipment repair facility and garage operations that was small in size. Hazardous materials used during the print shop operations included ink from offset printing, toner from copying and xeroxing, and solvent based inks. To Mr. Nutters knowledge, chlorinated solvents or petroleum based (Stoddard solvents) may have been used. There was no degreasing or tanks. The waste was probably stored by drum, bottle, or allowed to evaporate into the air. There are no environmental files on the facility with GTE.

Printed on 50% recycled paper.

CONTACT LOG (Cont'd)

Site: Santa Monica Site Discovery

Name	Affiliation	Phone	Date	Information
Robert Harvey	City of Santa Monica, Water/Waste Water Division, Arcadia Water Treatment Plant, Department of General Services	(310) 826-6712	10/7/96	Requested recent groundwater data. He will fax me the information. In order to receive information about the potential contamination of MTBE in the Arcadia Wells, a letter requesting the information is needed. He suggested talking with the EPA representative on the Task Force.

CONTACT REPORT (Cont'd)

AGENCY/AFFILIATION: City of Santa Monica		
CONTACT(S) Robert Harvey	TITLE Water Superintendent	DATE: 4/28/94, 5/9/94, and 5/10/94
SITE NAME: Santa Monica City Well #3		EPA ID: CAD 980884274

DISCUSSION (Cont'd):

The well depth for Santa Monica wells 2, 3, 4, and 7 is 450 feet below ground surface. All the wells are screened below 200 feet deep. Santa Monica wells 4 and 7 were drilled and developed in 1982. All the water from the groundwater wells is directed to a treatment plant on Bundy Drive. Samples are collected from the wells and analyzed for hazardous substances. The water samples are analyzed in a laboratory located at the treatment plant. No polychlorobiphenols (PCBs) have been detected in samples to date. Volatile organic compounds (VOCs), including trichloroethene (TCE), tetrachloroethene (PCE), and 1,1,1-trichloroethane (1,1,1-TCA), have been detected in Santa Monica wells 2, 3, 4, and 7. The highest levels of VOCs were detected in wells 4 and 7. Analytical results from a recent sampling event will be sent by facsimile to Bechtel Environmental, Inc.

The concentrations of VOCs detected in Santa Monica wells 2, 3, 4, and 7 are reduced by a stripping process that occurs at the treatment plant on Bundy Drive. Water is stripped of VOCs to State of California safe drinking water standards. The stripping process has been overseen by the State of California Department of Health Services.

According to Mr. Harvey, if the maximum contaminant levels (MCLs) are lowered by the State Health Department, the city's existing stripping proecess would not be able to meet the new standards. The City of Santa Monica would have to constuct new onsite treatment facilities at each well site to meet the new standards. This would cause a significant increase in the cost of groundwater production, which would have to be passed on to the consumer.

The groundwater plume contaminated with VOCs appears to have a number of potential sources. According to Mr. Harvey, there is reason to believe that industries located in the industrial park in the vicinity of the Santa Monica wells 2, 3, 4, and 7, including Douglas Aircraft and Papermate facilities, may have contributed to the groundwater contamination.

CONTACT CONCURRENCE: Robert C Harvey DATE: 5/16/94

~~A166~~ 0004

Attachment to: A400

SANTA MONICA

CITY OF CALIFORNIA

Water/Wastewater Division
Arcadia Water Treatment Plant
Department of General Services

1228 S. Bundy
Los Angeles, CA 9
(310) 826-
FAX No. (310) 8[illegible]-

Site Assessment Project
RECEIVED
JUN 21 1994

Robert Harvey
City of Santa Monica
1228 S. Bundy Dr.
Los Angeles, Calif. 90025

Dear Mr. Mahadevan

Below is the answers to your questions concerning our water wells in the area you are investigating.

1. Four wells located in the area.

A. Santa Monica Well #2, State Well #02S/15W-05H01 S; located 1,000 feet south of Olympic Blvd., 200 west of Stewart St.; Depth of well is 450 feet; standing water level 150 Feet.

B. Santa Monica Well #3, State Well #02s/15w-04c02 S; located in parkway median strip between east and west bound lanes of Olympic Blvd., 200 feet west of Cenentella Ave.; Depth of well is 450 feet; standing water level 150 feet; pumping water level 194 feet.

C. Santa Monica Well #4, State Well #02s/15w-04a01 S; located in parkway median strip between east and west bound lanes of Olympic Blvd., 1,000 feet east of Stewart St.; Depth of well 450 feet; standing water level 153 feet; pumping water level 209 feet.

D. Santa Monica Well #7, State Well #01S/15W-30P01 S; located in parkway median strip between east and west bound lanes of Olympic Blvd., 200 feet west of Stewart St.; Depth of well 450 feet; standing water level 157 feet.

2. No Wells are classified as standby.

3. We have a blend of Well water and purchases from Metropolitan Water District of Southern California. The percentage of well water is about 70% at this time, with 30% being purchased from MWD.

4. None of the Cities Wells can supply 40% of the total water supply for our system.

5. The Water Division services about 89,000 people.

6. We have two well that are too contaminated to operate at this time with our current treatment process. They are the Wells listed above as Santa Monica Well #2 and Santa Monica Well #7.

I hope this has answered your questions. If you have any further questions please give me a call.

Sincerely

Robert Harvey
Water Superintendent

SANTA MONICA WATER LABORATORY
TYPICAL VOLATILE ORGANICS VALUES FOR WELLS

COMPOUND	CONC. IN PPB					
	ARC4 (8/23)	SM81 * (8/23)	SM82 (4/28)	SM83 (8/23)	SM84 (8/23)	SM87 (8/2)
Rate of Flow (gpm)	400	400	400	1200	1000	600
1,1-Dichloroethylene	1.0	ND	1.7	0.0	0.6	1.8
1,2-Dichloroethylene	ND	ND	0.3	0.5	ND	3.4
Trichloroethylene	ND	ND	16.0	38.3	126.0	126.0
Tetrachloroethylene	ND	ND	0.1	3.4	1.1	0.3
1,1,1-Trichloroethane	38.3	ND	7.4	ND	59.4	45.7
Carbon Tetrachloride	LL	0.1	ND	0.7	1.0	3.5
Chloroform	0.5	2.6	0.1	17.5	5.9	4.6
Bromodichloromethane	ND	0.1	ND	ND	ND	ND
Methylene chloride	1.1	0.5	0.3	1.1	0.3	1.0
Dibromochloromethane	ND	ND	0.0	1.2	7.5	4.1
Bromoform	ND	ND	ND	0.2	0.1	ND

ND - Not detected
LL - Less than the limit of quantitation

* Does not pump to treatment plant

SM #2 -- Stewart St. 1,000' South of Olympic Blvd.
SM #3 -- Olympic Blvd. 100' West of Cantinela
SM #4 -- Olympic Blvd. 1,000' West of SM #3
SM #7 -- Olympic Blvd. 200' West of Stewart Street

REFERENCE 21

CONTACT REPORT

AGENCY/AFFILIATION: City of Santa Monica		CODE: GW
DEPARTMENT: Water/Waste Water Division, Arcadia Water Treatment Plant, Department of General Services		
ADDRESS: 1288 South Bundy Drive	CITY: Los Angeles	
COUNTY: Los Angeles	STATE: CA	ZIP: 90025
CONTACT(S) Robert Harvey	TITLE Water Superintendent	PHONE (310) 826-6712
BEI PERSON MAKING CONTACT: Trey Johnston TJ		DATE: 7/24/95
SUBJECT: Drinking water in the City of Santa Monica		
SITE NAME: Santa Monica Site Discovery	EPA ID: N/A	

DISCUSSION:

Mr. Harvey agreed to review a Contact Report, concurred by him on May 16, 1994, and a letter received by Bechtel from him on June 21, 1994, to reconfirm the accuracy of each correspondence.

Mr. Harvey stated that the City of Santa Monica began testing the drinking water wells in the system for volatile organic compounds (VOCs) in approximately 1982 when analytical results of a drinking water well in San Gabriel indicated the presence of VOCs in that groundwater system. Mr. Harvey also stated that he has no idea of the lateral extent of the VOC contamination found in groundwater in the Santa Monica area.

Mr. Harvey stated that he believes groundwater flows in a southeasterly direction in the City of Santa Monica.

Mr. Harvey also stated that the drawdown on the City of Santa Monica drinking water wells is approximately 40 feet. The static water level occurs at approximately 167 feet below ground surface. When the wells are online, the water level drops to approximately 200 feet below ground surface.

CONTACT CONCURRENCE: _____ DATE: _____

Printed on 50% recycled paper.

~~A170 0003~~
~~A170 0004~~

CONTACT REPORT Attachment to: A400

AGENCY/AFFILIATION: City of Santa Monica		CODE: GW
DEPARTMENT: Water/Waste Water Division, Arcadia Water Treatment Plant, Department of General Services		
ADDRESS: 1228 South Bundy Dr.	CITY: Los Angeles	
COUNTY: Los Angeles	STATE: CA	ZIP: 90025
CONTACT(S) Robert Harvey	TITLE Water Superintendent	PHONE (310) 826-6712
BEI PERSON MAKING CONTACT: Virginia Demetrios VD JD		DATE: 4/28/94, 5/9/94, and 5/10/94
SUBJECT: Drinking water service		
SITE NAME: Santa Monica City Well #3	EPA ID: CAD 980884274	

DISCUSSION:

The City of Santa Monica provides water service for approximately 89,000 people in the City of Santa Monica. Over a period of one year, this blended system obtains approximately 70 percent of its water from twelve groundwater wells and approximately 30 percent from imported surface water. Salt from the two salt water wells is used in the treatment process to soften the water when needed. No well contributes greater than 40 percent to the system. The well locations are as follows:

- Santa Monica Well 1 — Corner of 18th St. and San Vicente, Santa Monica
- Santa Monica Well 2 — 2500 Michigan Blvd., Santa Monica
- Santa Monica Well 3 — 3000 Olympic Blvd., Santa Monica
- Santa Monica Well 4 — 2930 Olympic Blvd., Santa Monica
- Santa Monica Well 7 — 2730 Olympic Blvd., Santa Monica
- Charnock Wells 13, 15, 16, 18, and 19 — 11375 Westminster, West Los Angeles
- Arcadia Wells 4 and 5 — 1228 South Bundy Dr., Los Angeles
- Two salt water wells — McNeil and Ocean Ave. 50 feet east of the Pacific Ocean, Santa Monica.

Santa Monica wells 1, 3, and 4; Charnock wells 13, 15, 16, 18, and 19; and Arcadia wells 4 and 5 are all currently in service and supplying drinking water to the system. Santa Monica wells 2 and 7 are not classified as standby since they are fully operational; however, the water is not needed at this time.

CONTACT REPORT

AGENCY/AFFILIATION: State of California		CODE: SW
DEPARTMENT: Department of Fish and Game		
ADDRESS: 4775 Bird Farm Road	CITY: Chino Hills	
COUNTY: San Bernardino	STATE: CA	ZIP: 91709
CONTACT(S) Channel Davis	TITLE Wildlife Biologist	PHONE (909) 627-1613
BEI PERSON MAKING CONTACT: Jordie Bornstein		DATE: 6/27/95
SUBJECT: Characteristics of the Ballona Creek, Lagoon, and Wetlands		
SITE NAME: Ideal Chemical	EPA ID: CA 000476713	

DISCUSSION:

Ms. Davis stated that Ballona Creek is concrete-lined and is separated from the Pacific Ocean by a tidal gate. While Ms. Davis has not actually witnessed people fishing the creek, she thought that a small number of people probably do fish Ballona Creek since it contains anchovies and is accessible to the public. In addition, Ms. Davis stated that Ballona Creek is not used as a source of drinking water.

The Ballona Lagoon and the Ballona Wetlands are delineated on most maps as long narrow areas that are perpendicular to Ballona Creek (near the creek's confluence with the Pacific Ocean) and run parallel to the ocean shoreline. The Department of Fish and Game has designated the lagoon and wetlands to be sensitive environments since they provide habitat for a number of threatened and endangered species.

Ms. Davis recommended contacting Sharron Lockhart of McGuire Thomas to obtain acreage information for sensitive environments present in the vicinity of the Ballona Creek-Pacific Ocean confluence. McGuire Thomas is currently in the process of restoring the wetlands. Sharron Lockhart can be reached at (714) 289-1817.

CONTACT CONCURRENCE: _____ **DATE:** _____

Printed on 50% recycled paper.

CONTACT REPORT

AGENCY/AFFILIATION: City of Santa Monica		CODE: SW
DEPARTMENT: Industrial Waste Section		
ADDRESS: 1212 5th Street	CITY: Santa Monica	
COUNTY: Los Angeles	STATE: CA	ZIP: 90401
CONTACT(S) Gary Welling	TITLE Pretreatment Coordinator	PHONE (310) 458-2210
BEI PERSON MAKING CONTACT: Jordie Bornstein JB		DATE: 6/28/95
SUBJECT: Storm water in Santa Monica		
SITE NAME: Ideal Chemical	EPA ID: CA 000476713	

DISCUSSION:

I informed Mr. Welling that the majority of the potential hazardous waste sites we are investigating in Santa Monica are located between the Santa Monica Freeway and Olympic Boulevard and east of 20th Street. Mr. Welling stated that any storm water runoff generated by rainfall in the vicinity of these sites would enter the City of Santa Monica storm drain system. Storm water in the system ultimately outfalls, untreated, into the Pacific Ocean at a point where Pico Boulevard dead-ends at the ocean.

CONTACT CONCURRENCE: _____ **DATE:** _____

Printed on 50% recycled paper.

A272

~~A272~~

CONTACT REPORT

AGENCY/AFFILIATION: Consultant for McGuire Thomas		CODE: SW
DEPARTMENT:		
ADDRESS: 7943 Santa Cruz Ave.	CITY: Orange	
COUNTY: Orange	STATE: CA	ZIP: 92669
CONTACT(S) Sharron Lockhart	TITLE Wildlife Biologist	PHONE (714) 289-1817
BEI PERSON MAKING CONTACT: Jordie Bornstein		DATE: 7/5/95
SUBJECT: Sensitive environments in the vicinity of the Ballona Wetlands		
SITE NAME: Ideal Chemical	EPA ID: CA 000476713	

DISCUSSION:

Ms. Lockhart is a private consultant who is working with McGuire Thomas to restore approximately 186 acres of wetlands in the vicinity of Ballona Creek. In addition, McGuire Thomas plans to construct a 24-acre riparian corridor parallel to Hughes Way/Teale Street. The riparian corridor will range from 40 feet to 200 feet in width and will run northeast from the Ballona Wetlands to approximately the 405 Freeway. The boundaries of both the wetlands and the riparian corridor are delineated on the attached map.

Ms. Lockhart stated that to the best of her knowledge, the Ballona Wetlands are the largest wetland/sensitive environment present within 13 miles of the point where the Pacific Coast Highway turns inland and heads east into Santa Monica. Ms. Lockhart indicated that there are wetlands associated with Malibu Lagoon and Malibu Creek which may be within 15 miles of some Santa Monica sites. In addition, Ms. Lockhart stated that there may there may be a few other wetlands scattered up and down the coast but that they were relatively small in comparison to the Ballona Wetlands.

CONTACT CONCURRENCE: Sharron H. Lockhart DATE: July 12, 1995

Maguire Thomas Partners - Playa Vista

Printed on 50% recycled paper.

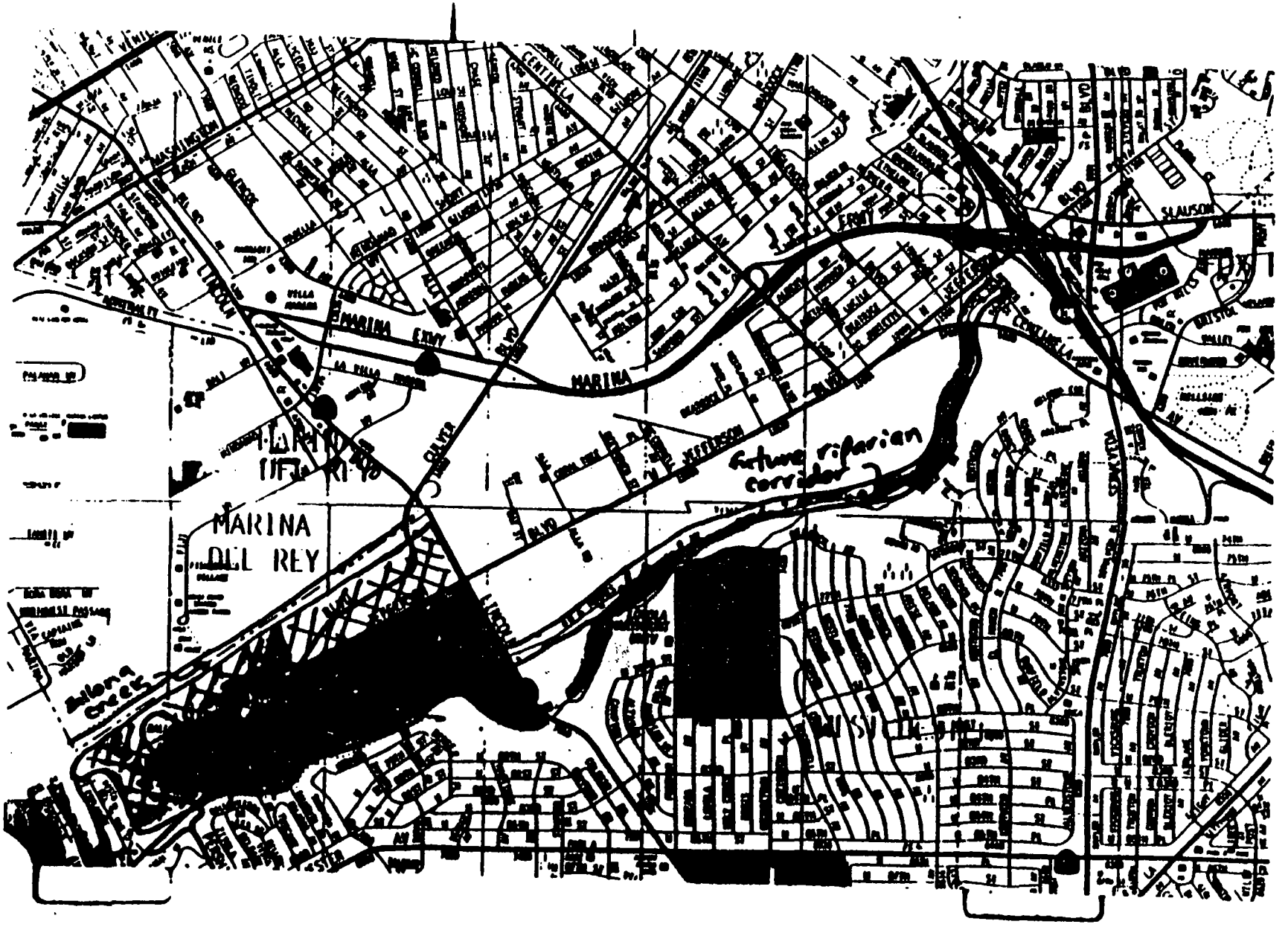

Wetlands to be created / restored

A272

EPA REGION IX - CERCLIS SITES
LIST-8 REPORT FOR SANTA MONICA
SORTED BY SITE NAME
REPORT NAME: SKMNTSH.RWBUILD.DATA(L8SUBEVT)

EPA ID & SITE NAME STREET CITY, COUNTY CODE AND NAME	STATE ZIP CONG DIST.	EVENT QUALIF	OP UN	EVENT TYPE	ACTUAL START DATE	ACTUAL COMPLETE DATE	CURRENT EVENT LEAD	SUB EVT	SUBEVENT COMPLETE DATE	NPL
CA0000477224 AIR TOOL ENGINEERING 3021 NEBRASKA AVE. SANTA MONICA 037 LOS ANGELES	CA 90404 CA-27		00	DS1		07/29/94	EPA (FUND)			N
CA0000476440 ARMAL MFG. CO. 1660 STANFORD AVE. SANTA MONICA 037 LOS ANGELES	CA 90404 CA-27		00	DS1		07/29/94	EPA (FUND)			N
CA0000476994 BAL-TAC ELECTRONICS, INC. 2944 NEBRASKA AVE. SANTA MONICA 037 LOS ANGELES	CA 90404 CA-27		00	DS1		07/29/94	EPA (FUND)			N
CA0000476317 BENSON LEHNER CORP. 1860 FRANKLIN ST. SANTA MONICA 037 LOS ANGELES	CA 90404 CA-27		00	DS1		07/28/94	EPA (FUND)			N
CA0000476978 BOISON-DALE 2932 NEBRASKA AVE. SANTA MONICA 037 LOS ANGELES	CA 90404 CA-27		00	DS1		07/29/94	EPA (FUND)			N
CA0000476887 C.F. CLOVINGER 3021 NEBRASKA AVE. SANTA MONICA 037 LOS ANGELES	CA 90404 CA-27		00	DS1		07/29/94	EPA (FUND)			N
CA0000476382 CALAIR INT'L - S.W. MATERIALS 1724 STANFORD AVE. SANTA MONICA 037 LOS ANGELES	CA 90404 CA-27		00	DS1		07/29/94	EPA (FUND)			N

REFERENCE 1

EPA REGION IX - CERCLIS SITES
LIST-8 REPORT FOR SANTA MONICA
SORTED BY SITE NAME
REPORT NAME: SKMNTSH.RWBUILD.DATA(L8SUBEVT)

EPA ID & SITE NAME STREET CITY, COUNTY CODE AND NAME	STATE ZIP CONG DIST.	EVENT QUALIF	OP UN	EVENT TYPE	ACTUAL START DATE	ACTUAL COMPLETE DATE	CURRENT EVENT LEAD	SUB EVT	SUBEVENT COMPLETE DATE	NPL
CA0000476960 CARSON MFG. CO. 3015 NEBRASKA AVE. SANTA MONICA 037 LOS ANGELES	CA 90404 CA-27		00	DS1		07/29/94	STATE(FUND)			N
CA0000476655 CHEMOLD CO. 2308-2310 BROADWAY SANTA MONICA 037 LOS ANGELES	CA 90404 CA-27		00	DS1		07/29/94	EPA (FUND)			N
CA0000476739 CHEMOLD CO. 2000 COLORADO AVE. SANTA MONICA 037 LOS ANGELES	CA 90404 CA-27		00	DS1		07/29/94	EPA (FUND)			N
CAD981392939 COLORADO PLACE BROADWAY & 26TH ST SANTA MONICA 037 LOS ANGELES	CA 90404 CA-27		00	DS1		03/01/86	EPA (FUND)			N
		L		PA1		11/01/86	EPA (FUND)			
		L		PA2		11/21/88	EPA (FUND)			
		N		SI1		09/08/89	EPA (FUND)			
CA0001097450 DUMPSITE #1 INT DEWEY & WALGROVE AVE SANTA MONICA 037 LOS ANGELES	CA 90405 CA-27		00	DS1		05/12/95	EPA (FUND)			N
CA0000476481 EDSAL PRODUCTS 1746 BERKELEY AVE. SANTA MONICA 037 LOS ANGELES	CA 90404 CA-27		00	DS1		07/29/94	EPA (FUND)			N
CA0000476531 H. BEHLEN & BROS. 1755 BERKELEY AVE.										

EPA REGION IX - CERCLIS SITES
LIST-8 REPORT FOR SANTA MONICA
SORTED BY SITE NAME
REPORT NAME: SKMNTSH.RWBUILD.DATA(L8SUBEVT)

EPA ID & SITE NAME STREET CITY, COUNTY CODE AND NAME	STATE ZIP CONG DIST.	EVENT QUALIF	OP UN	EVENT TYPE	ACTUAL START DATE	ACTUAL COMPLETE DATE	CURRENT EVENT LEAD	SUB EVT	SUBEVENT COMPLETE DATE	NPL
SANTA MONICA 037 LOS ANGELES	CA 90404 CA-27		00	DS1		07/29/94	EPA (FUND)			N
CA0000476929 HARRIS ENG CO. 3017 NEBRASKA AVE. SANTA MONICA 037 LOS ANGELES	CA 90404 CA-27		00	DS1		07/29/94	EPA (FUND)			N
CA0000476564 HIGHLAND ENG. CO. 1942 BERKELEY AVE. SANTA MONICA 037 LOS ANGELES	CA 90404 CA-27		00	DS1		07/29/94	EPA (FUND)			N
CA0000476622 HUGHES AIRCRAFT 3200 DEWEY AVE. SANTA MONICA 037 LOS ANGELES	CA 90404 CA-27		00	DS1		07/29/94	EPA (FUND)			N
CA0000476713 IDEAL CHEMICAL 1725 CLOVERFIELD AVE. SANTA MONICA 037 LOS ANGELES	CA 90404 CA-27		00	DS1		07/29/94	EPA (FUND)			N
CA0000476424 J. E. YOUNG PIPELINE CO. 1716 STANFORD AVE. SANTA MONICA 037 LOS ANGELES	CA 90404 CA-27		00	DS1		07/29/94	EPA (FUND)			N
CAD000476903 J.H. THOMPSON/EVAN TOOLS CO. 3019 NEBRASKA AVE. SANTA MONICA 037 LOS ANGELES	CA 90404 CA-27		00	DS1		07/29/94	STATE(FUND)			N
CA0000476341 MARSHALL ENGINEERING CO. 1822-1836 FRANKLIN ST.										

EPA REGION IX - CERCLIS SITES
LIST-8 REPORT FOR SANTA MONICA
SORTED BY SITE NAME
REPORT NAME: SKMNTSH.RWBUILD.DATA(L8SUBEVT)

EPA ID & SITE NAME STREET CITY, COUNTY CODE AND NAME	STATE ZIP CONG DIST.	EVENT QUALIF	OP UN	EVENT TYPE	ACTUAL START DATE	ACTUAL COMPLETE DATE	CURRENT EVENT LEAD	SUB EVT	SUBEVENT COMPLETE DATE	NPL
SANTA MONICA	CA 90404									
037 LOS ANGELES	CA-27		00	DS1		07/29/94	EPA (FUND)			N
CAD982394215										
MCDONELL DOUGLAS AIRCRAFT										
3000 OCEAN PARK BLVD.										
SANTA MONICA	CA 90404									
037 LOS ANGELES	CA-27		00	DS1		07/29/94	EPA (FUND)			N
CA0000485326										
MCDONNELL-DOUGLAS AIRCRAFT FACILITY										
OLYMPIC BLVD. AND CENTINELA BLVD.										
SANTA MONICA	CA 90404									
037 LOS ANGELES	CA-27		00	DS1		07/29/94	EPA (FUND)			N
CA0000477018										
NETHERCUTT LABYS ANTIQUE PARTS										
2928 NEBRASKA AVE.										
SANTA MONICA	CA 90404									
037 LOS ANGELES	CA-27		00	DS1		07/29/94	EPA (FUND)			N
CA0000477034										
NEUTRONICS INC.										
2908 NEBRASKA AVE.										
SANTA MONICA	CA 90404									
037 LOS ANGELES	CA-27		00	DS1		07/29/94	EPA (FUND)			N
CAD980636328										
PAC AERO ENGINEERING										
3021 AIRPORT AVE										
SANTA MONICA	CA 90405									
037 LOS ANGELES	CA-27		00	DS1		06/01/81	EPA (FUND)			N
		N		PA1	06/01/84	09/01/84	STATE(FUND)			
CAD054861539										
PAPERMATE MFG CO										
1681 26TH ST										
SANTA MONICA	CA 90404									
037 LOS ANGELES	CA-27		00	DS1		02/01/86	STATE(FUND)			N
		L		PA1	12/01/85	10/01/86	STATE(FUND)			
		L		SI1		06/01/88	EPA (FUND)	SP1	07/14/94	
		G		ES1	09/01/89	03/08/90	EPA (FUND)			

EPA REGION IX - CERCLIS SITES
LIST-8 REPORT FOR SANTA MONICA
SORTED BY SITE NAME
REPORT NAME: SKMNTSH.RWBUILD.DATA(L8SUBEVT)

EPA ID & SITE NAME STREET CITY, COUNTY CODE AND NAME	STATE ZIP CONG DIST.	EVENT QUALIF	OP UN	EVENT TYPE	ACTUAL START DATE	ACTUAL COMPLETE DATE	CURRENT EVENT LEAD	SUB EVT	SUBEVENT COMPLETE DATE	NPL
CA0000476390 PIPCO INT'L CORP. 1757 STANFORD AVE. SANTA MONICA 037 LOS ANGELES	CA 90404 CA-27		00	DS1		07/29/94	EPA (FUND)			N
CA0000477042 PLASTIGLADE MFG. CORP. 3122 NEBRASKA AVE. SANTA MONICA 037 LOS ANGELES	CA 90404 CA-27		00	DS1		07/29/94	EPA (FUND)			N
CA0000476416 REYNOLDS METAL WORKS 1816 STANFORD AVE. SANTA MONICA 037 LOS ANGELES	CA 90404 CA-27		00	DS1		07/29/94	EPA (FUND)			N
CAD981169121 SANTA MONICA BAY AREA LAT:33/57/55 LONG:118/28/55 SANTA MONICA 037 LOS ANGELES	CA 90406 CA-27		00	DS1		01/01/86	EPA (FUND)			N
		L		PA1	01/01/86	01/01/86	EPA (FUND)			
		N		PA2		09/17/90	EPA (FUND)			
CAD009638438 SANTA MONICA CHEM CORP 1639 9TH ST SANTA MONICA 037 LOS ANGELES	CA 90404 CA-27		00	DS1		11/01/85	STATE(FUND)			N
		N		PA1	09/01/85	03/01/86	STATE(FUND)			
CA0000476408 SANTA MONICA MOLD SHOP 1812-1814 STANFORD AVE. SANTA MONICA 037 LOS ANGELES	CA 90404 CA-27		00	DS1		07/29/94	EPA (FUND)			N
CAD980884274 SANTA MONICA WELL FIELD										

EPA REGION IX - CERCLIS SITES
LIST-8 REPORT FOR SANTA MONICA
SORTED BY SITE NAME
REPORT NAME: SKMNTSH.RWBUILD.DATA(LBSUBEVT)

EPA ID & SITE NAME STREET CITY, COUNTY CODE AND NAME	STATE ZIP CONG DIST.	EVENT QUALIF	OP UN	EVENT TYPE	ACTUAL START DATE	ACTUAL COMPLETE DATE	CURRENT EVENT LEAD	SUB EVT	SUBEVENT COMPLETE DATE	NPL
OLYMPIC & CENTINELA BLVDS										
SANTA MONICA	CA 90404									
037 LOS ANGELES	CA-27		00	DS1		11/01/84	EPA (FUND)			N
		L		PA1		12/01/84	EPA (FUND)			
		L		SI1		05/01/85	EPA (FUND)	SP1	07/15/94	
CA0000476788										
SPAZIER SOAP CHEMICAL										
2400 NEBRASKA AVE.										
SANTA MONICA	CA 90404									
037 LOS ANGELES	CA-27		00	DS1		07/29/94	EPA (FUND)			N
CA0000476812										
SPC ELECTRONIC RESEARCH										
2500 NEBRASKA AVE.										
SANTA MONICA	CA 90404									
037 LOS ANGELES	CA-27		00	DS1		07/29/94	EPA (FUND)			N
CA0000476432										
SWISSOMATIC PRODUCTS										
1818 STANDFORD AVE.										
SANTA MONICA	CA 90404									
037 LOS ANGELES	CA-27		00	DS1		07/29/94	EPA (FUND)			N
CA0000476515										
T.H. NUGIER CO. / CARSON MFG. CO.										
1758 BERKELEY AVE.										
SANTA MONICA	CA 90404									
037 LOS ANGELES	CA-27		00	DS1		07/29/94	EPA (FUND)			N
CAD983566183										
THE WATERGARDEN PROJECT										
CLOVEHELD OLYMIC BLVD										
SANTA MONICA	CA 93454									
083 SANTA BARBARA	CA-19		00	DS1		03/23/90	EPA (FUND)			N
		N		PA1		03/07/91	EPA (FUND)			
CA0000476598										
W.C. PRODUCTS INC.										
1748 BERKELEY AVE.										
SANTA MONICA	CA 90404									
037 LOS ANGELES	CA-27		00	DS1		07/29/94	EPA (FUND)			N

EPA REGION IX - CERCLIS SITES
LIST-8 REPORT FOR SANTA MONICA
SORTED BY SITE NAME
REPORT NAME: SKMNTSH.RWBUILD.DATA(L8SUBEVT)

EPA ID & SITE NAME STREET CITY, COUNTY CODE AND NAME	STATE ZIP CONG DIST.	EVENT QUALIF	OP UN	EVENT TYPE	ACTUAL START DATE	ACTUAL COMPLETE DATE	CURRENT EVENT LEAD	SUB EVT	SUBEVENT COMPLETE DATE	NPL
CA0000476556 W.S. RHOADES PLASTICS PRODUCTS 1740 BERKELEY AVE. SANTA MONICA 037 LOS ANGELES	CA 90404 CA-27		00	DS1		07/29/94	EPA (FUND)			N
CA0000476762 WARD OIL 2600 NEBRASKA AVE. SANTA MONICA 037 LOS ANGELES	CA 90404 CA-27		00	DS1		07/29/94	EPA (FUND)			N
CA0000476580 WESTCOAST WOOD WORKING & MFG. 1816 BERKELEY AVE. SANTA MONICA 037 LOS ANGELES	CA 90404 CA-27		00	DS1		07/29/94	EPA (FUND)			N

REFERENCE 2

Information extracted from:
West Los Angeles Yellow Pages, 1938.

REFERENCE 3

Information extracted from:
West Los Angeles Yellow Pages, 1953.

REFERENCE 4

Information extracted from:
West Los Angeles Yellow Pages, 1956.

REFERENCE 5

Information extracted from:
West Los Angeles Yellow Pages, 1965.

REFERENCE 6

Information extracted from:
West Los Angeles Yellow Pages, 1970.

Santa Monica City Directory

REFERENCE 7

R. L. POLK & CO'S

SANTA MONICA

LOS ANGELES COUNTY

(CALIFORNIA)

CITY DIRECTORY

1952-53

R
2
917.949
S
1952/53

Including

Brentwood Heights and Ocean Park

Containing an Alphabetical Directory of Business Concerns and Private Citizens, A Street and Avenue Guide and Directory of Householders, a Numerical Telephone Guide and Much Information of a Miscellaneous Character

Also a

BUYERS' GUIDE

And a Complete

CLASSIFIED BUSINESS DIRECTORY

FOR CONTENTS SEE INTRODUCTION
AND
GENERAL INDEX ON PAGE III

SOLD ON SUBSCRIPTION

MAY 1 1953

SANTA MONICA PUBLIC LIBRARY

Compiled and Published by

R. L. POLK & CO OF CALIFORNIA

120 East 8th Street, Los Angeles, California

Directory Library for limited free use of public at Santa Monica Chamber of Commerce

MEMBER ASSOCIATION OF NORTH AMERICAN DIRECTORY PUBLISHERS

COPYRIGHT 1953, BY R. L. POLK & CO OF CALIFORNIA

"A Real Necessity in Every Office"—The City Directory

Westwood Building Materials Co.
EVERYTHING FOR THE BUILDER
11246 Pico Blvd., West Los Angeles
Tels. Arizona 3-3990 and 9-0780
Bradshaw 2-2933 and 2-1871

ENGLE'S • TELEVISION
Sales and Service
RCA and PHILCO Specialists
Montana and 14th St. EX. 5-620

ADVERTISING AGENCIES—Contd
Truce Joyce A 409 Santa Monica blvd R202

*ADVERTISING CARDS
FREEMAN PRINTING COMPANY, 932 SANTA MONICA blvd, TEL EXBROOK 5-8066 (See page 33 Buyers' Guide)

ADVERTISING COUNSEL and SERVICE
DuBree Walter 11825 Wilshire blvd (BH)

ADVERTISING NOVELTIES
Gottlieb Advertising Speicalties 1237 10th

AERIAL SURVEYS
Macarbon Flight Inc 3200 Dewey

AIR LINE COMPANIES
NORTH AMERICAN AIRLINES, 215 WILSHIRE blvd, TELS EXBROOK 3-6791 and 3-6792 (See page 2 Buyers' Guide)
Scandinavian Airlines Systems 2652d 30th

*AIR LINE TICKET AGENCIES
HARNEY TRAVEL BUREAU, 1353 4th, TEL EXBROOK 5-4663
SANTA MONICA TRAVEL SERVICE, 208 SANTA MONICA blvd, TEL EXBROOK 4-3728, LOS ANGELES TEL TEXAS 0-3603

AIR SERVICE CHARTERED
Morton Aviation Inc 3000 Dewey
Twentieth Century Flying Service Inc 3200 Dewey

AIRCRAFT ACCESSORIES and PARTS—DEALERS
Calair International 1724 Stanford
Faber Enterprise Inc 2316 Lincoln blvd (OP)
G & H AIR PARTS, 4042 LINCOLN blvd, VENICE, TEL EXBROOK 9-7007
Supply Corp of Pan America 11973 San Vicente blvd R219 (BH)

AIRCRAFT ACCESSORIES and PARTS—MANUFACTURERS
Ashley Mfg Co 1660 20th
Benbow Wm W Mfg 701 Olympic blvd
Carruthers & Fernandez Inc 1501 Colorado
GMC Tool & Die Co 2113 Colorado av
Instrument Associates of California 1509 Colorado av
Krause Airco 1612 19th
Marshall Engineering Co 1834 Franklin
Summers Gyroscope Co 2328 Broadway

AIRCRAFT DEALERS
Bacon Erle L Corp 2500 Dewey
Santa Monica Aviation 3100 Dewey

AIRCRAFT MANUFACTURERS
DOUGLAS AIRCRAFT CO INC, 3000 OCEAN PARK blvd, TEL EXBROOK 4-3241
Hughes Aircraft Co Inc 3200 Dewey

AIRCRAFT REPAIRERS and SERVICE
Aircraft Propeller Service 3200 Dewey
International Aircraft Inc 11973 San Vicente blvd R107 (BH)

AIRCRAFT SCHOOLS
Airmen United 3200 Dewey
Clover Leaf Aviation Inc 2500 Dewey
Gress Chas F Instrument Flight Training 3200 Dewey
Wade Air Service 3200 Dewey

AIRPORTS
Clover Field (Municipal Airport) 3200 Dewey

ALTERATION SHOPS
Hemstitching Shop 309 Santa Monica blvd R217
Huff Ellen E Mrs 2817 Main (OP)
Mitchell Lois Mrs 1228 5th
Powis Mary Mrs 1438 4th R8

AMBULANCE SERVICE
California Ambulance Service 3118 Santa Monica blvd

AMUSEMENTS—PLACES of
Auto Skooter 76 Ocean Park Pier (OP)
Blackout The 3016 Promenade (OP)
Bug House 56 Ocean Park Pier (OP)
Diving Bell The 190 Ocean Park Pier (OP)
Franklin's Nate Amusements 2925 Ocean Front (OP)
Howard's Bottle Game 120 Ocean Park Pier (OP)
Jade & Cameo 3015 Ocean Front (OP)
Kiddy Town 221 Ocean Park Pier (OP)
Little League Baseball of Greater Western Los Angeles Inc 11793 San Vicente blvd R107 (BH)
Merry Go-Round 1600 Ocean Front
Merry Go-Round 90 Ocean Park Pier (OP)
Ocean Park Arena 234 Pico blvd (OP)
Ocean Park Pier Amusement Corp 1½ Ocean Park Pier (OP)
Rollercoaster The 57 Ocean Park Pier (OP)
Santa Monica Chess & Checker Center 1500 Ocean av
Santa Monica City College Stadium 2225 16th
Santa Monica Little League Baseball Park 1652 16th
Santa Monica Municipal Stadium 1635 14th
Sportland Arcade 168 Ocean Park Pier (OP)
Shamrock The 54 Ocean Park Pier (OP)
Tiltawhirl 201 Ocean Park Pier (OP)
Vogue The 3004 Promenade (OP)
Whip The 68 Ocean Park Pier (OP)

ANIMAL HOSPITALS
Associated Dog & Cat Clinic 3032 Wilshire blvd
BEL-AIR ANIMAL HOSPITAL, 2340 SEPULVEDA blvd, WEST LOS-ANGELES, TEL ARIZONA 9-7043
Blue Cross Animal Clinic & Hospital 1645 9th
Santa Monica Dog & Cat Hospital 2121 Pico blvd
Wilshire Dog & Cat Hosp 2421 Wilshire blvd

ANTIQUES
Antique Wedgwood 12351 Wilshire blvd rear (BH)
Christina's Early Americana 1230 4th
Clark Arth J 1738 Lincoln blvd
Coleman's Alice Studio of Antiques 1015 Montana av

Yellow Cabs

Dependable
SERVICE
24 hours
of the day

•

CALL
Exbrook
5-3201

•

Operated by

TANNER MOTOR LIVERY

•

Corner of Ocean & Santa Monica Blvds.

Santa Monica, Calif.

HART'S

FUEL • GRAIN • POULTRY SUPPLIES
DOG SUPPLIES — SEEDS — CUT FLOWERS
BIRDS — BIRD CAGES — GOLD FISH
1447 Third St. Santa Monica, Calif Phone EX. 6-1154
Drive In Branch 732 Colorado Av. Phone Exbrook 5-1379

Exemption 6: Privacy

Exemption 6: Privacy

ANDERSON FLOWER SHOP (RUSSELL L and FERN A CRIPE), FUNERALS and WEDDINGS OUR SPECIALTY, PERPETUAL CEMETERY SERVICE, FREE DELIVERY, FLOWERS TELEGRAPHED ANYWHERE, 1512 PICO BLVD, TEL EXBROOK 6-6136, NIGHT TEL CULVER CITY, VERMONT 8-1431

Exemption 6: Privacy

Campbell's
Santa Monica's Oldest and Largest Clothing Store for Men, Women and Boys
TELEPHONES - Exbrook 5-6127
Texas 0-3681
SANTA MONICA BLVD. AT FOURTH
ALSO WESTWOOD VILLAGE - 10925 Weyburn Tel. Arizona 7-7231

LUMBER—RETAIL—Contd

GOLDEN STATE LUMBER CO, 2436 SANTA MONICA blvd, TEL EXBROOK 5-3275, LOS ANGELES TEL TEXAS 0-4608

Lescoulie Lumber Co 1647 Lincoln blvd

Patten-Blinn Lumber Co 612 Colorado av

Samreco Lumber & Supply Co 2844 Colorado av

SAWTELLE LUMBER CO, 11111 SANTA MONICA blvd, WEST LOS ANGELES, TEL ARIZONA 3-2543 (See page 30 Buyers' Guide)

MACHINERY MANUFACTURERS

G & E Buff Co (buffing wheels) 1649 18th

MACHINISTS

Aircraft Valve Mfg Co 2502 Main (OP)

Airtech Machine Laboratories 2848b Colorado av

Air-Tool Engineering Co 3021 Nebraska

Altacraft 2834 Colorado av

Bay Cities Engineering Co 1655 9th

Bay City Tool & Engineering 726 Colorado

Breslin Laboratories 2180 Colorado av

Empire Engineering Co 2026 Broadway

Evenson & Walker Engineering 1645 Euclid

Garisels Co 2850b Colorado av

Harris Engineering 2311 Lincoln blvd

Highland Engineering Co 1736 Berkeley

Hobeck Co 1646b 20th

J & B Products 1818 Berkeley

L-Co Gage & Engineering Inc 1650 10th

Mahon & Eldridge Inc 225 Pico blvd

North American Piston Co 1744b Berkeley

Nugier F A Co 1758 Berkeley

Path Machine Products 1048 Pico blvd

Prime Engineering & Mfg Co 1644 20th

Reed's Machine 118 Broadway

Swissomatic Products 1818 Stanford

Ted's Machine Shop 1660 20th

Watson Precision Mfg 2001 Main (OP)

MANUFACTURERS AGENTS

Marcus Albert J (shoe dressing) 1314½ 14th

Topp Industries Inc (aircraft parts) 401 Michigan av

MASSAGE

Arnett Alf 613 Santa Monica blvd

Barsam Malvern T 2818 Main (OP)

Rich Mary Mrs 1453 5th

Stanton Salon of Youth 510 Wilshire blvd

Zauderer Linda Mrs 3007 Ocean Front (OP)

MATTRESS MANUFACTURERS

Autrey Bros Inc 1812 Lincoln blvd

Santa Monica Mattress Co 1656 9th

Sleep-E-Z Mattress Co 1812 Lincoln blvd

Vogue Bedding Co 1638 12th

MAUSOLEUMS

Woodlawn Mausoleum Ltd 1623 Pico blvd

MEASURES—LINEAL and FLUID —MANUFACTURERS

Rolatape Inc 2316 Pico blvd

MEATS—RETAIL
(See also Groceries and Meats)

DeRosa Quality Meats 225 26th (BH)

Earl's Quality Meats 1345 4th

Frosty Foods Meats & Provision 2010 Main (OP)

Harry's Kosher Meat Market 2903 Promenade (OP)

Hines & Martin Wholesale & Retail Meats 1900 Lincoln blvd

Kingsbury Walter 704 Montana av

Los Monica Meat Market 13031 Montana av (BH)

Royal Meat Market 1650 Ocean Park blvd

Shamey's Market 701 Navy (OP)

Staples Meat Market 906 Wilshire blvd

Sunset Markets Inc 2716 Main (OP)

Vicente Meats 12027 San Vicente blvd (BH)

Wallace Market 2924 Main (OP)

MEATS—WHOLESALE

Bay City Meat & Provision Co 2732 Main (OP)

Santa Monica Meat & Provision Co 1721 Broadway

United Market Co 1517 2d

MEDICINE MANUFACTURERS

Alden Products 309 Santa Monica blvd R405

MEN'S FURNISHINGS—RETAIL
(See also Clothing—Men's—Retail)

CAMPBELL'S STORE FOR MEN and BOYS, 332 SANTA MONICA blvd, TEL EXBROOK 5-6127, LOS ANGELES TEL TEXAS 0-3681, ALSO 10925 WEYBURN, WESTWOOD VILLAGE, TEL ARIZONA 7-7231 (See page 14 Buyers' Guide)

CARUSO MIKE, 335 WILSHIRE at 4th, TEL EXBROOK 5-2779 (See page 15 Buyers' Guide)

KNEELAND'S, 1345 3d, TEL EXBROOK 4-6789 (See page 15 Buyers' Guide)

METAL GOODS MANUFACTURERS

All-Metal Fabricators 2906c Colorado av

Reynolds Industries Inc 2105 Colorado av

METAL STAMPING

Stevens Co 3017 Nebraska av

Western Pressed Metals Division of Douglas Aircraft Co 2652e 30th

METALLURGISTS

Wilkinson Co 1547 4th

METAPHYSICIANS

Fehling L Richd 1936 LaMesa dr

MILK DEALERS
(See also Dairies)

Arden Farms Co 1549 12th

MILLINERS

Band Box The 1427 3d

Dotty Dunn Stores 1240 3d

Alpha Stationers
If it's used in the office --- we have it
407 SANTA MONICA BLVD. TELS.: Exbrook 5-2101 Exbrook 4-5672

PHONE
Exbrook
6-3373
OCEAN PARK
INSURANCE
THORNBUR
AGENCY
164 Marine St.
Ocean Park California
and
1002 Montana Ave.
SANTA MONICA
TEL.
Exbrook
5-4196

EVISION
EX. 5-6201

-MORTGAGE
later 410 Wilshire blvd
., 1325 5th, TELS
2228 and 3-8228
UR HOUR SERVICE, TEL
2228 (See page 27 Buyers'

TY EXCHANGE, 1337
EL EXBROOK 3-3755
12 Wilshire blvd
, 1543 2d, TEL EX-
2 (See page 35 Buyers'

MENT CO, 734 SANTA
. TEL EXBROOK
ages 26 and 35 Buyers'

309 Santa Monica blvd

A, MAIN OFFICE 534
d, TELS EXBROOK
1494
Realty Co 1433 Lincoln

Euclid
COMMERCIAL AND
K, FOURTH and ARI-
EXBROOK 5-6134

ta Monica blvd
CO, 210 SANTA MON-
S EXBROOK 5-1716
pages 28 and 40

THS
o 114 Santa Monica blvd
Lincoln blvd
23 4th
89 Pier av (OP)
30 Pacific (OP)
17 Broadway
Colorado av

HOUSES
Ashland av (OP)
Marine (OP)
rine (OP)
partments 130½ Pier

Ocean Park blvd
646 29th
3d
er av (OP)
rine (OP)
Pier av (OP)
h
anta Monica blvd
5 Pier av (OP)
2d
Ocean Front (OP)
ns 1667 17th
Pier av (OP)
Pier av (OP)

Main (OP)
ncoln blvd

Shop 516 Santa Monica

(retail) 1319 3d
etail) 1353 3d and

TAIL
UMBER CO, 1606
RADO av, TELS
and 5-5717
14th se cor
EXBROOK 5-0956
9 Buyers' Guide)

POULTRY DEALERS—RETAIL—Contd
Drive in Poultry 1743 Cloverfield blvd
Feather 'N Fin 11978 San Vicente blvd (BH)
Harrison's Poultry Market 2645 Main (OP)
Hart Wm H 11666 Darlington av (BH)
Lakin's Kosher Meat & Poultry Market 2929 Promenade (OP)
Lea's Fish & Chicken 406 Broadway
Lincoln Egg & Poultry Co 2626 Lincoln blvd (OP)
McClure's Poultry 225 26th (BH)
Ocean Park Poultry Market 2914 Main (OP)
Santa Monica Poultry Co 216 Broadway
Sunny-Cal Egg & Poultry Co 3401 Pico blvd

POULTRY SUPPLIES
HART'S, 1447 3d, TEL EXBROOK 5-1154 (See pages 21 and 22 Buyers' Guide)

PRESERVE MANUFACTURERS
Wayside Preserving Kitchen 1155 24th

PRINTERS—BOOK and COMMERCIAL
Acme Press 1334 5th
Business Systems Inc 506 Wilshire blvd
Church Press 2022 Broadway
Copy-Desk The 630 Santa Monica blvd
FORREST STATIONERS, 1318 5th, TEL EXBROOK 4-3283 (See page 44 Buyers' Guide)
FREEMAN PRINTING COMPANY, 932 SANTA MONICA blvd, TEL EXBROOK 5-8066 (See page 33 Buyers' Guide)
Hunt & Wyatt 1718 Ocean Park blvd
Masters Printing & Stationery Co 721 Santa Monica blvd
Migdol & Son 111 Marine (OP)
Moody Printing Stationery 1621 Montana
Pacific Business Forms 1100 Colorado av
Perfection Printers 1402 Montana av
Plaza Printing Co 414 Wilshire blvd
Scott & Scott Printers To Industry 2944 Colorado av
Scougall Printing Co 1032 Broadway
Sell Fred E 1821 Lincoln blvd
Seward & Flood Printing Co Inc 712 Santa Monica blvd
Sunset Press 3104 Colorado av
Thompson Ray 719 Broadway
Weaver Publishing Co 1414 2d

PRINTERS' SUPPLIES and EQUIPMENT
Burns Litho Service 2942 Colorado av

PRODUCE COMMISSION MERCHANTS
Maurer John C & Sons 2625 Michigan av
Santa Monica Produce Co 1643 10th
Shilton Triangle Produce 2301 24th
Wacker John 2206 Cloverfield blvd

PRODUCE DEALERS—RETAIL
Agron & Cohen 2936 Main (OP)
Fell's Produce 225 26th (BH)
Los Monica Produce Market 13031 Montana av (BH)
Pello's Produce 1900 Lincoln blvd (OP)
Sunset Market Produce Co 2716 Main (OP)
Tanaka Henry J 1627 Montana av

*PROPERTY MANAGEMENT
GANDY INVESTMENT CO, 734 SANTA MONICA blvd, TEL EXBROOK 5-1660 (See pages 26 and 35 Buyers' Guide)
SPELLMIRE INVESTMENT CO, 611 WILSHIRE blvd, TEL EXBROOK 4-0028 (See page 36 Buyers' Guide)

PSYCHIATRISTS
Cassady Richd R 11973 San Vicente blvd R210 (BH)

*PSYCHO-ANALYSIS
STUHMER FREDERIC P. H. D., 412 PROFESSIONAL BLDG, 710 WILSHIRE blvd, TEL EXBROOK 4-7588

PSYCHOLOGISTS
Troup Evelyn 2200 Santa Monica blvd R217

PUBLIC RELATIONS COUNSEL
Summerbays Benj J 11955 Kearsarge (BH)

*PUBLIC UTILITY COMPANIES
SOUTHERN COUNTIES GAS COMPANY OF CALIFORNIA,
DIVISIONAL OFFICE 1347 5th,
VENICE OFFICE 1716 MAIN,
CULVER CITY OFFICE 3812 BAGLEY av,
WEST LOS ANGELES 11551 SANTA MONICA blvd,
TEL EXBROOK 9-3261, CONNECTS ALL OFFICES

PUBLICATIONS
Californian Magazine 1710 Santa Monica blvd R212
Truth Review (monthly) 1308 2d
Video Visions TV Guide (weekly) 1506 11th

PUBLISHERS
Bay Area Independent Newspapers 524 Santa Monica blvd
House of Usher 208 Pier av (OP)
Roux-Young Publications 1506 11th
SANTA MONICA EVENING OUTLOOK, 1245 4th, TEL EXBROOK 4-6731 (See page 30 Buyers' Guide)
SANTA MONICA PUBLISHING CO, 1245 4th, TEL EXBROOK 4-6731 (See page 31 Buyers' Guide)
Year Inc 11833 Wilshire blvd (BH)

*PUBLISHERS—CITY DIRECTORIES
LOS ANGELES DIRECTORY CO, 711 McCOMAS BLDG 120 E 8th, LOS ANGELES
POLK R.L. & CO, of CALIFORNIA, 711 McCOMAS BLDG 120 E 8th, LOS ANGELES

RADIATOR REPAIRERS—AUTOMOBILE
Davis Radiator Shop 2716 Lincoln blvd (OP)
Dodwell Radiator Repair 1520 Broadway
Harrison Radiator Works 2702 Wilshire blvd
Santa Monica Radiator Works 1537 Lincoln

RADIO BROADCASTING COMPANIES and STATIONS
Radio Station KOWL 1815 Ocean Front 5th fl

RADIO REPAIRING
A 1 Radio Service 114 Santa Monica blvd
Benedict's Radio Bargain House 1411b Broadway
Curoso's Television & Radio 3301 Pico
Eames Radio & Television Service 1426 6th
ENGLE'S, 800 14th, TEL EXBROOK 5-6201 (See page 46 Buyers' Guide)
Hoover Television & Radio Service 1932 14th
Lee Radio Service 2635½ Main (OP)
Moore Lester A 1526 Lincoln blvd
Parkway Radio Sales & Service 1900 Lincoln blvd (OP)
Raven Ross D 1305 Broadway
United Radio Service 1328 Santa Monica blvd

CHENAULT (BH)—Contd
Barrington av intersects

11714 Exemption 6: Privacy
11717
11718
11721
11724
11730
11734
11738
11742
11745
11749
11750
11751
11755
11757
11759
11766
11769
11772
11773
11775
11776
11780
11788
11795

CLIFFWOOD AV SOUTH (Brentwood Heights)—South from Sunset blvd, 2 e of Burlingame av

100 Exemption 6: Privacy
118
121
124
130
131
140
141
150
151
183
188
200
201
215
216
220
221
222
231
241
288

304 Exemption 6: Privacy
321
324
331
334
351
356
405
414
415
424
427
434
435 Vacant

CLOVERFIELD BLVD (Santa Monica)—South from Santa Monica blvd to Ocean blvd, 1 e of 23d

1404 Exemption 6: Privacy
1411
1419
1419a
1423
1423b
1444
1450
1518
1520
1532
1720
1725
1730
1733
1741
1743
1747
1759
1760
1800
1819
1822
1838
1903
1905
1909
1909½

1915 Exemption 6: Privacy
1927
1935
1940
1944
1944a
1944b
1944c
1944d
1950
2001
2002
2009a
2009b
2009c
2009d
2010
2014
2014a
2014b
2014c
2014½
2015b
2020
2022a
2022b
2022c
2022d
2023a
2023b
2023c
2023d
2025a
2025b
2025c
2025d
2028
2038
2109
2115
2201
2202
2206
2206a
2206b

larence M
x 5-0719
● Ar 7-9051
Delaney ●
-0079
and F ●
av intersects
sell ●
-2618
Mrs
-7352
ry L ●
5-9523
n Jos J ●
-5553
l E ●
-1756
rank N ●
5-5219
rtrude Mrs ●
-3306
Kenneth W ●
-1486
ee H ●
5-2242
dele A Mrs ●
-1240
K ●
-1513
Margt ●
6-4933
Ellen Mrs
-6933
Fred
n Marguerite
Ex 4-3301
eter ●
-3227
Francis W ●
-2606
arley N ●
5-5696
chd B ●
-5561
ussell C
da Mrs ●
5-3909
Milton D ●
-5548
Homer C ●
-8737
Jas E ●
4-1022
Neil Ex 3-5612

rothy Mrs
4-6196
Walter L
Pearl I Mrs
elyn Mrs
Jessie M

Chas H ●
4-3056
Barbara
-5398
re blvd inter-
cts
on av inter-
cts
eulah Mrs
-5444
Clayton A
4-7858
M Ex 4-3847
A C
5-0873
Chas W
5-9227
Elinor D
3-2158
ell Thos J
lum ●
5-1268
Glen E
5-9817
y Harold A
4-8677
o W
5-7860
Orson D
Cornelia E ●
4-8035

ESTABLISHED 1922
JOBBERS AND DISTRIBUTORS
ROGER S. MARSHALL
UNITED STATES TIRES — RETREADING — TELEVISION
Genuine Auto Parts—Equipment—Machine Shop Service
Motorola—Hoffman—Philco—Servel Gas Refrigerators—Appliances
Tels. Exbrook 5-6181, Texas 0-3576
Lincoln and Colorado, Santa Monica

CENTINELA AV (SM)—Contd

1319a Exemption 6: Privacy
1319b
1321 E
1329 T
1333 C
1337 F
1337½
1341 S
rear E
1341½
1417 E
1417½
1419 C
1425 B
1427 S
1431a
1431b
1433a
1433b
1437 V
1439 F
1441 B
1443 B
1447 B
1449 B
1449a
1453 W
1453a
1453b
1453c
1457 M
1513 C
1515 W
1515a
1515b
1521a
1521b
1521c
1521d
1521e
1527a
1527b
1527c
1527d
1533 G
1535 N
1535b
1537 M
1541 D
1541½a
1541½b

1545 Exemption 6: Privacy
1549
1555
1615
1621a
1621b
1621c
1621d
1633
1635
1641
1645
1649
1653
1707
1711
1715
1719
1723
1731
1733
1735
1739 Vacant
1741 Vacant
1743
1747a Exemption 6: Privacy
1747b
1747c
1751
1751½
1753
1759
1801
1909
1937
2001
2003
2017
2111
2201
2403

2407 Exemption 6: Privacy
2409
2423
2427
2427a
2427b
2427c
2427d
2427e
2427f
2427g
2427h
2427k
2427m
2437
2437a vacant
2437b
2437c Exemption 6: Privacy
2437d
2437e
2437f
2437g
2437h
2443 W
2449 B Exemption 6: Privacy
2501 E
2511 I
2521 T
2601a
2601b
2603a
2603b
2603d
2605 V
2607 E
2609a
2609b
2611 F
2613a
2613b
2613c
2613d
2615 V
2633 E
2633½
2637 L

CHADBOURNE AV (Brentwood Heights)—South from Marlboro av to Evanston, w of Burlingame av

Smead Insurance Agency
Complete Insurance Service
"TEX" E SMEAD
2616 Wilshire Blvd.
TEL.
Exbrook 5-4791
4-8241

Out of Sight - Out of Mind - Out of Business
The importance of keeping firm and product names in the public eye is recognized by all business men. It is definitely to our best interest to see that our firm or product name is constantly, and the more so the more it appears in the telephone directory.
The City Directory is the natural medium for keeping a business or product name in the spotlight.
Inquire on Rolling Well Represented In Its Pages

MUNICIPAL PIER (See Santa Monica Pier)

NAVY (Ocean Park)—East from Highland av to Lincoln blvd, 1 s of Marine

633 Exemption 6: Privacy
634
640
642
643
645
646
648
651
652
652½
655
656
657
658
661
666
701a
706
707
710
712
713
714
715
720
724
725
727
728
729
729½
730
731
732
737
738
739
740
741
743
744
745
748
749
750
752
755
802
803
804
806
807
810

Lincoln blvd intersects

NAVY (Santa Monica)—East from 18th to 25th, 1 n of Dewey av

1807 Sherwood Frank P ● Ex 9-8703
1808 Vacant
1811 No Return
2001 Vacant
2002 Pedicord Harry ●
2003 Most DeForrest R ●
2006 Roman Chas F ● Ex 9-2006
2015 Tait T B ● Ex 6-6455
2019 Mills F W ● Ex 6-4008
2020 Vaughn Leonard ● Ex 9-1784
2024 Byrne W T ● Ex 6-0931
2025 Weber Virgil ● Ex 9-4432
2107 Lyster John L ● Ex 6-5774
2111 Pellett Ralph ● Ex 6-3352
2118 Vacant
2121 Garbutt Max R ● Ex 9-6148
2128 Exemption 6: Privacy
2202 Orr C W ● Ex 6-8773
2205 Thompson Verona A Mrs
2208 Tackett Jas B ● Ex 6-0749
2212 LeVay John ● Ex 9-4330
2215 Cox Robt
2218 Tapia Robt M ● Ex 6-0566
2223 Hogue Oscar F ● Ex 6-1916
2224 Healey Jas ●
23d intersects
25th intersects

NEBRASKA AV (Santa Monica)—West from Centinela av to PE Air Line, 1 s of Colorado av

2913 Vacant
2915 Exemption 6: Privacy
2924
2928
2932
2944
2950
3000
3015
3017
3020
3021
3025
3030
3122
3203 Vidal Vincent Ex 4-0561
3205 Vacant

Centinela av intersects

NEW HIGH (Santa Monica)—North from Virginia av to Delaware av, 1 e of 23d

NINETEENTH HELENA DRIVE (Brentwood Heights)—East from N Carmelina av, 1 n of Sunset blvd

NINTH HELENA DRIVE (Brentwood Heights)—East from Carmelina av

12369 Exemption 6: Privacy

NORMAN PLACE (Ocean Park)—East from 2601 Main to Washington blvd

207 Vacant

NORTH LANE (Santa Monica Canyon)

OAK (Santa Monica)—East from 11th to 27th, 1 s of Ocean Park blvd

1111 Gehrke Winfred Mrs Ex 6-5397
1116 Schlatter Arth R ● Ex 6-3045
1117 Van Den Brink Bert ● Ex 9-1086
1118 Cocheri Brudell ●
1121 Logsdon Winfred C ● Ex 6-3950
1125 Nuckolls Will L ● Ex 9-3187
1126 Doty Jas J ● Ex 9-3526
1133 VanBuren John ● Ex 6-6504
1202 Angelino Lila J ● Ex 6-0868
1203 Reed Cordell M ● Ex 6-6556
1206 Logan John S ● Ex 6-3658
1207 Minderman Herald T ● Ex 9-5712
1212 Preuss John ● Ex 9-8838
1213 Kinney Jay O ● Ex 6-7581
1216 McAllister Mildred Mrs ● Ex 6-8397
1217 Kail N J ● Ex 6-2978
1222 Gerstel Jack C ● Ex 9-7578
1223 Harrison Russell W ● Ex 6-6625
1226 Devlin J E Ex 6-5737
1227a Vacant
1227b Griver David M Ex 6-0520
1227c Thompson Venora Mrs Ex 6-2309
1227d Woodley Byron R ● Ex 6-2931
1301a Exemption 6: Privacy
1301b
1301c
1301d
1303a
1303b
1303c Vacant

STANFORD (SM)—Cont'd
1442½ Bechtel Donald E Ex 5-3177
1445 Williams Geo T ● Ex 5-7740
1445a Adatto Anthony
1445b Keating Richd
1445c Ruthrauff Robt
1447 Arnoff Robt
1447a Edwards Geo T Ex 3-4297
1447b Pavlik Theo
1447c Brown Anna Mrs
1447d Hebr Fredk
1448 Rock Ronald E
1452 McCartney Day Ex 3-4018
1452a Carlson John A Ex 3-3126
1452b Marshall Earl R Ex 4-1373
1452c King John A
1452d Dubose Sydney P
1453 Kelly Edw C ●
1457 Worsham Jas J Ex 5-7780
Broadway intersects
1504 Exemption 6: Privacy
1507
1508
1511
1516
1518
rear
1519
1523
1527
1528
1528a
1528b
1531
1531a
1531b
1531c
1537 J
1538 F
1543 T
1544 h
1547 C
1557 M
1608 B
1617 R
1617a I
1617b
1620 Sc
1625 St
C
1637 Jo
1637a J
1641 St
1644 Pl
1645 Re

1651 Moore Ira C ● Ex 4-0584
1653 Warren Dave G Ex 3-3950
1653½ Webb Phillip B
1660 Exemption 6: Privacy
1701
1707 Duhalde Pierre N landscape gdnr ● Ex 4-4384
1715 Tucker Lillian E Mrs ● Ex 5-9522
1716 Exemption 6: Privacy
1719 Urnelas Rosario ● Ex 5-2964
1724 Exemption 6: Privacy
1775 I
1800 V
1804 I
1808 I
1808b
1810 V
1812-1
1816 A
1818 S
1820 V
1822 D
1824 D
1825 A
1826 D

STASSI LANE (Santa Monica)—Southwest from 600 Entrada dr, 1 w of San Lorenzo av
566 Exemption 6: Privacy

STEWART (Santa Monica)—From Nebraska av to Pico blvd, 1 e of 27th
1925 Huestis Gordon S
1929 Tappan Willard B Ex 3-4087
1930 Exemption 6: Privacy
2007 No Return
2007a Oldham Earl A
2007b Scheffer David Ex 5-3402
2011 Burrows Ray Ex 6-6887
2011a Goodwin Paul Ex 5-2841
2011b Judy Kenneth B real est Ex 4-7756
2017 Vacant
2017a Nelson Frank K
2017b Bogash Clara B Mrs Ex 4-6237

2022 Kishner Benj ● Ex 3-7433
2023a Morgan Chas T Ex 3-3610
2023b Exemption 6: Privacy
2023c Gerber Wm A ● Ex 5-9042
2024 Miller Cyrene Mrs Ex 3-3205
2026a Sutton Robt Ex 3-6120
2026b Hunt H L Ex 4-4788
2026c Goldstein David
2027 Holland John M
2027a Copley Lewis M
2027b Larson Helen M Mrs Ex 3-6999
2028a Emelo Earl Ex 4-2432
2028b Blanche Elsie Mrs Ex 3-4432
2030a Parenteau Armand Ex 3-2160
2030b Lawrence Eric S
2030c Lecompte Joe Ex 4-6620
2032 Vacant
2033 Coker B E Ex 3-7567
2033a Moller Erik Ex 4-3537
2033b Baker G H Ex 3-6474
2037 Cole Martha Mrs Ex 3-1788
2042 Novak Robt Ex 4-8186
2044 Hurt D R Ex 5-6200
2102 Harvey Tom ● Ex 5-5114
2107 Winnard W H
2108 Wright Christopher ● Ex 3-7069
2109 Gazley Mary Mrs ● Ex 3-1167
2114 Lave Israel ● Ex 5-6739
2116 Franco Frank P ● Ex 5-5677
2117 Butler Wm O
2117½ Littleton Wm Ex 3-1059
2119 Cooper Allen Ex 3-4132
2119½ Bennett Ralph F Ex 5-6332
2120 Wray Floyd ● Ex 4-4570
2121 Decker Jessie E Mrs Ex 4-3034
2123 Rosevear Wm Ex 3-6919
2123½ Finn Maurice Ex 5-7618
2125 Vacant
2125½ Salisbury Wm E
2127 Graham Bruce Ex 4-4787
2127½ Garcia Mary Ex 3-5957
2129 Stogsdill Raymond Ex 3-7114
2129½ Exemption 6: Privacy
2131 Oakley Bernard A Ex 3-5114
2134 Ross Alf P ● Ex 5-0141
2138 Imbush Fred contr ● Ex 5-7822
2140 Willis Arth Ex 4-1581
Pico blvd intersects
2205 Burns Robt Ex 3-2270
2207 Cleary Ruby Mrs Ex 4-5073
2211 Cowan Wm
Croyan Pearl
Hoover Wayne
Redding Ralph ● Ex 3-1674

STONEHAVEN WAY (Brentwood Heights)—North from 200 Bundy dr to Sunset blvd, 3 w of Westgate av
114 Exemption 6: Privacy

CHENAULT (BH)—Contd
Barrington av intersects
11714 Exemption 6: Privacy
11717
11718
11721
11724
11730
11734
11738
11742
11745
11749
11750
11751
11755
11757
11759
11766
11769
11772
11773
11775
11776
11780
11788
11795

CLIFFWOOD AV SOUTH (Brentwood Heights)—South from Sunset blvd, 2 e of Burlingame av
100 Exemption 6: Privacy
118
121
124
130
131
140
141
150
151
163
168
200
201
215
216
220
221
222
231
241
266

304 Exemption 6: Privacy
321
324
331
334
351
356
405
414
415
424
427
434
435

CLOVERFIELD BLVD (Santa Monica)—South from Santa Monica blvd to Ocean blvd, 1 e of 23d
1404 Vaughn Clifford R Ex 5-9166
1411 Cary Florence D Mrs Ex 4-2268.
1419 Robertson Selma J
1419a Hellen Alice M Mrs Ex 3-2161
1423 Bramer Myrtle H Mrs
1423b Weldy Eva Mrs Ex 4-1962
1444 Ball Merrill L ● Ex 5-3868
1450 Milton R C Ex 5-3581
Broadway intersects
1518 Exemption 6: Privacy
1520
1532
1720
1725
1730
1733
1741
1743
1747
1759
1760
1800
1819
1822
1838
1903
1905
1909
1909½

1915 Exemption 6: Privacy
1927
1935
1940
1944
1944a
1944b
1944c
1944d
1950
2001
2002 Aronberg Meyer ● Ex 4-5897
2009a Hemker Lorene A Mrs Ex 4-5610
2009b Dyer Richd Ex 3-5396
2009c Starrett Robt Ex 4-0345
2009d Kaping Amelia Mrs Ex 3-7341
2010 Exemption 6: Privacy
2014
2014a
2014b
2014c
2014½
2015b Friedman Harold
2020 Exemption 6: Privacy
2022a
2022b Downing John H Ex 3-4388
2022c Winton Wm
2022d Exemption 6: Privacy
2023a Erickson Alf
2023b Pray C Bert Ex 4-2089
2023c Martin Richd N Ex 3-4652
2023d Pearce Gordon H Ex 4-4961
2025a Clark Clancy Ex 4-0317
2025b No Return
2025c Forester Perry
2025d Golstein Jerome Ex 3-1192
2028 Exemption 6: Privacy
2038
Kansas av intersects
2107 C P Motel Ex 4-0418
Sutherland Robt J Ex 4-0418
2115 Exemption 6: Privacy
2201
2202
2206
2206a
2206b

Santa Monica City Directory

R. L. POLK & CO'S

SANTA MONICA

LOS ANGELES COUNTY

(CALIFORNIA)

CITY DIRECTORY

1952-53

R
917.9
S
1952

Including

Brentwood Heights and Ocean Park

Containing an Alphabetical Directory of Business Concerns and Private Citizens, A Street and Avenue Guide and Directory of Householders, a Numerical Telephone Guide and Much Information of a Miscellaneous Character

Also a

BUYERS' GUIDE

And a Complete

CLASSIFIED BUSINESS DIRECTORY

FOR CONTENTS SEE INTRODUCTION
AND
GENERAL INDEX ON PAGE III

SOLD ON SUBSCRIPTION

MAY 1 1953



SANTA MONICA PUBLIC LIBRARY

Compiled and Published by

R. L. POLK & CO OF CALIFORNIA

120 East 8th Street, Los Angeles, California

Directory Library for limited free use of public at Santa Monica Chamber of Commerce

MEMBER ASSOCIATION OF NORTH AMERICAN DIRECTORY PUBLISHERS

COPYRIGHT 1953, BY R. L. POLK & CO OF CALIFORNIA



"A Real Necessity in Every Office"—The City Directory

COLORADO AV (SM)—Contd

1100 Exemption 6: Privacy

1104

1209
1219
1120

1225

1331

1419
1431

1501

1509-1

1519

1704 Wells Distr Co beer
Ex 4-7733
Ex 5-1903

1717 Wharton Fred G
Ex 4-0984

1719 Taylor Lee

1725 Exemption 6: Privacy

1726

1734

1804

1811

1812

1817
1819

1831

1923 Atlas Venetian Blind Co
Ex 4-2747

2000 Wake Nicholas H inc
telev mfrs
Ex 5-3251

2011 Tanner Orville P iron
wks Ex 4-4694

2015 Exemption 6: Privacy
2018
2041

2043

2105

2113

2115 Exemption 6: Privacy

2136
2144

2152

2160
2170
2180

2190

2200

2204

2224

2225

2400

2600

2601

2615
2632

2707
2709
2709½

2711

2803

2815

2818 Irv's Deluxe Trailer
Pk Ex 4-2097
Milliken Jas H
Ryan C A Bill
Ex 4-2097

2821 Exemption 6: Privacy

2825

2827

2831

2834

Exemption 6: Privacy

Street

2835 Exemption 6: Privacy

2844

2846a

2848

2848a

2848b

2850

2850b

Campbell's
Santa Monica's Oldest and Largest Clothing Store for Men, Women and Boys
TELEPHONES - Exbrook 5-6127
Texas 0-3681
SANTA MONICA BLVD. AT FOURTH
ALSO WESTWOOD VILLAGE - 10925 Weyburn Tel. Arizona 7-7231

LUMBER—RETAIL—Contd

GOLDEN STATE LUMBER CO, 2436 SANTA MONICA blvd, TEL EXBROOK 5-3275, LOS ANGELES TEL TEXAS 0-4608

Lescoulie Lumber Co 1647 Lincoln blvd

Patten-Blinn Lumber Co 612 Colorado av

Samreco Lumber & Supply Co 2844 Colorado av

SAWTELLE LUMBER CO, 11111 SANTA MONICA blvd, WEST LOS ANGELES, TEL ARIZONA 3-2543 (See page 30 Buyers' Guide)

MACHINERY MANUFACTURERS

G & E Buff Co (buffing wheels) 1649 18th

MACHINISTS

Aircraft Valve Mfg Co 2502 Main (OP)

Airtech Machine Laboratories 2848b Colorado av

Air-Tool Engineering Co 3021 Nebraska

Altacraft 2834 Colorado av

Bay Cities Engineering Co 1655 9th

Bay City Tool & Engineering 726 Colorado

Breslin Laboratories 2180 Colorado av

Empire Engineering Co 2026 Broadway

Evenson & Walker Engineering 1645 Euclid

Garisels Co 2850b Colorado av

Harris Engineering 2311 Lincoln blvd

Highland Engineering Co 1736 Berkeley

Hobeck Co 1646b 20th

J & B Products 1816 Berkeley

L-Co Gage & Engineering Inc 1650 10th

Mahon & Eldridge Inc 225 Pico blvd

North American Piston Co 1744b Berkeley

Nugier F A Co 1758 Berkeley

Path Machine Products 1048 Pico blvd

Prime Engineering & Mfg Co 1644 20th

Reed's Machine 118 Broadway

Swissomatic Products 1818 Stanford

Ted's Machine Shop 1660 20th

Watson Precision Mfg 2001 Main (OP)

MANUFACTURERS AGENTS

Marcus Albert J (shoe dressing) 1314½ 14th

Topp Industries Inc (aircraft parts) 401 Michigan av

MASSAGE

Arnett Alf 613 Santa Monica blvd

Barsam Malvern T 2818 Main (OP)

Rich Mary Mrs 1453 5th

Stanton Salon of Youth 510 Wilshire blvd

Zauderer Linda Mrs 3007 Ocean Front (OP)

MATTRESS MANUFACTURERS

Autrey Bros Inc 1812 Lincoln blvd

Santa Monica Mattress Co 1656 9th

Sleep-E-Z Mattress Co 1812 Lincoln blvd

Vogue Bedding Co 1638 12th

MAUSOLEUMS

Woodlawn Mausoleum Ltd 1623 Pico blvd

MEASURES—LINEAL and FLUID —MANUFACTURERS

Rolatape Inc 2316 Pico blvd

MEATS—RETAIL
(See also Groceries and Meats)

DeRosa Quality Meats 225 26th (BH)

Earl's Quality Meats 1345 4th

Frosty Foods Meats & Provision 2010 Main (OP)

Harry's Kosher Meat Market 2903 Promenade (OP)

Hines & Martin Wholesale & Retail Meats 1900 Lincoln blvd

Kingsbury Walter 704 Montana av

Los Monica Meat Market 13031 Montana av (BH)

Royal Meat Market 1650 Ocean Park blvd

Shamey's Market 701 Navy (OP)

Staples Meat Market 906 Wilshire blvd

Sunset Markets Inc 2716 Main (OP)

Vicente Meats 12027 San Vicente blvd (BH)

Wallace Market 2924 Main (OP)

MEATS—WHOLESALE

Bay City Meat & Provision Co 2732 Main (OP)

Santa Monica Meat & Provision Co 1721 Broadway

United Market Co 1517 2d

MEDICINE MANUFACTURERS

Alden Products 309 Santa Monica blvd R405

MEN'S FURNISHINGS—RETAIL
(See also Clothing—Men's—Retail)

CAMPBELL'S STORE FOR MEN and BOYS, 332 SANTA MONICA blvd, TEL EXBROOK 5-6127, LOS ANGELES TEL TEXAS 0-3681, ALSO 10925 WEYBURN, WESTWOOD VILLAGE, TEL ARIZONA 7-7231 (See page 14 Buyers' Guide)

CARUSO MIKE, 335 WILSHIRE at 4th, TEL EXBROOK 5-2779 (See page 15 Buyers' Guide)

KNEELAND'S, 1345 3d, TEL EXBROOK 4-6789 (See page 15 Buyers' Guide)

METAL GOODS MANUFACTURERS

All-Metal Fabricators 2906c Colorado av

Reynolds Industries Inc 2105 Colorado av

METAL STAMPING

Stevens Co 3017 Nebraska av

Western Pressed Metals Division of Douglas Aircraft Co 2652e 30th

METALLURGISTS

Wilkinson Co 1547 4th

METAPHYSICIANS

Fehling L Richd 1936 LaMesa dr

MILK DEALERS
(See also Dairies)

Arden Farms Co 1549 12th

MILLINERS

Band Box The 1427 3d

Dotty Dunn Stores 1240 3d

Alpha Stationers
If it's used in the office --- we have it
407 SANTA MONICA BLVD. TELS.: Exbrook 5-2101 Exbrook 4-5672

PHONE
Exbrook
6-3373
OCEAN PARK
INSURANCE
THORNBURY AGENCY
164 Marine St.
Ocean Park California
and
1002 Montana Ave.
SANTA MONICA
TEL.
Exbrook
5-4196

070
d.
THE SICKROOM
Exemption 6: Privacy

HENSHEY'S "YOUR FRIENDLY DEPARTMENT STORE"
Santa Monica Blvd. at 4th
SANTA MONICA

PEARL (SM)—Contd
2619 (Exemption 6: Privacy
2625
2631
2701
2707
2713
2715
2717
2729
2805
2807
2808
2810
2812
2818
2820
2821
2825
2830
2904
2907
2908
2909
2912
2917
2918
2923
2930
3001
3007
3010
3011 Exemption 6: Privacy
3014
3017
3018
3021
3024
3030
3107
3108
3112
3113
Ex 6-2823

3117 Exemption 6: Privacy
3118
3125
3129
3201
3204
3209
3210
3214
3215
3224
3225
3230
3303
3304
3310
3315
3316
3317
3318
3318½
3320
3320½
3323
3324
3327
3401
3403
3407
3408
3409
3410
3412
3414
3414½
3416
3417
3425
3428
3430
3432

PENNSYLVANIA AV (Santa Monica)—From Stanford east to Centinela av, 2 s of Broadway
3110 Exemption 6: Privacy
3124½
3208
3214

PICO BLVD (Ocean Park)
—East from Ocean Front to Lincoln blvd, 5 s of Santa Monica blvd
116 Soto Robt
120 Conchola Socraris L
124 Flaum Salem M
Trolleyway intersects
140 Exemption 6: Privacy
152
222
rear
222½
222 S
234
248 Lane David
3d intersects
302 Exemption 6: Privacy
304
306
308
314 Hamm Hadley B
Ex 9-1069
Jackson Thos
314½ Knight Alice J Mrs
Ex 6-5520
316 Brown Chas
316½ Dominquez Emma
320 Johnson Bernice H
320b Harper Olivia Mrs
330 Freeman Maria B Mrs
Hallomon Ida M Mrs
Mixon Willie
332 Exemption 6: Privacy
400
402a
402b Kingsby Walter
Ex 6-1304
404 Tamaribucki Seikuro
408 Brown Overton
Ex 9-6410

CLARA L. KNOSTMAN
Real Estate
REALTOR
Complete SERVICE
1044 Pico Blvd.
EXbrook 6-5215
9-3789

THE ONLY COMPLETE
IMPARTIAL LIST OF BUSINESS CONCERNS
without regard to Size, Importance, Location, or Appointments, is your
City Directory Classified Business Section

Forrest Stationers
COMMERCIAL STATIONERY • OFFICE EQUIPMENT
JOB PRINTING
1318 Fifth St.
Tel. EXbrook 4-3283

EPA REGION IX - CERCLIS SITES
LIST-8 REPORT FOR SANTA MONICA
SORTED BY SITE NAME
REPORT NAME: SKMNTSH.RWBUILD.DATA(LBSUBEVT)

EPA ID & SITE NAME STREET CITY, COUNTY CODE AND NAME	STATE ZIP CONG DIST.	EVENT QUALIF	OP UN	EVENT TYPE	ACTUAL START DATE	ACTUAL COMPLETE DATE	CURRENT EVENT LEAD	SUB EVT	SUBEVENT COMPLETE DATE	NPL
CA0000476556 W.S. RHOADES PLASTICS PRODUCTS 1740 BERKELEY AVE. SANTA MONICA 037 LOS ANGELES	CA 90404 CA-27		00	DS1		07/29/94	EPA (FUND)			N
CA0000476762 WARD OIL 2600 NEBRASKA AVE. SANTA MONICA 037 LOS ANGELES	CA 90404 CA-27		00	DS1		07/29/94	EPA (FUND)			N
CA0000476580 WESTCOAST WOOD WORKING & MFG. 1816 BERKELEY AVE. SANTA MONICA 037 LOS ANGELES	CA 90404 CA-27		00	DS1		07/29/94	EPA (FUND)			N

REFERENCE 2

Information extracted from:
West Los Angeles Yellow Pages, 1938.

REFERENCE 3

Information extracted from:
West Los Angeles Yellow Pages, 1953.

REFERENCE 4

Information extracted from:
West Los Angeles Yellow Pages, 1956.

REFERENCE 5

Information extracted from:
West Los Angeles Yellow Pages, 1965.

REFERENCE 6

Information extracted from:
West Los Angeles Yellow Pages, 1970.

Santa Monica City Directory

REFERENCE 7

R. L. POLK & CO'S

SANTA MONICA

LOS ANGELES COUNTY

(CALIFORNIA)

CITY DIRECTORY

1952-53

R
917.949
S
1952/53

Including

Brentwood Heights and Ocean Park

Containing an Alphabetical Directory of Business Concerns and Private Citizens, A Street and Avenue Guide and Directory of Householders, a Numerical Telephone Guide and Much Information of a Miscellaneous Character

Also a

BUYERS' GUIDE

And a Complete

CLASSIFIED BUSINESS DIRECTORY

FOR CONTENTS SEE INTRODUCTION
AND
GENERAL INDEX ON PAGE III

SOLD ON SUBSCRIPTION

MAY 1 1953

SANTA MONICA PUBLIC LIBRARY

Compiled and Published by

R. L. POLK & CO OF CALIFORNIA

120 East 8th Street, Los Angeles, California

Directory Library for limited free use of public at Santa Monica Chamber of Commerce

MEMBER ASSOCIATION OF NORTH AMERICAN DIRECTORY PUBLISHERS

COPYRIGHT 1953, BY R. L. POLK & CO OF CALIFORNIA

"A Real Necessity in Every Office"—The City Directory

Westwood Building Materials Co.
EVERYTHING FOR THE BUILDER
11246 Pico Blvd., West Los Angeles
Arizona 3-3990 and 9-0780
Bradshaw 2-2933 and 2-1871
Tels.

ENGLE'S ● TELEVISION
Sales and Service
RCA and PHILCO Specialists
Montana and 14th St. EX. 5-6201

ADVERTISING AGENCIES—Contd
Truce Joyce A 409 Santa Monica blvd R202

*ADVERTISING CARDS
FREEMAN PRINTING COMPANY, 932 SANTA MONICA blvd, TEL EXBROOK 5-8066 (See page 33 Buyers' Guide)

ADVERTISING COUNSEL and SERVICE
DuBree Walter 11825 Wilshire blvd (BH)

ADVERTISING NOVELTIES
Gottlieb Advertising Speicalties 1237 10th

AERIAL SURVEYS
Macarbon Flight Inc 3200 Dewey

AIR LINE COMPANIES
NORTH AMERICAN AIRLINES, 215 WILSHIRE blvd, TELS EXBROOK 3-6791 and 3-6792 (See page 2 Buyers' Guide)
Scandinavian Airlines Systems 2652d 30th

*AIR LINE TICKET AGENCIES
HARNEY TRAVEL BUREAU, 1353 4th, TEL EXBROOK 5-4663
SANTA MONICA TRAVEL SERVICE, 208 SANTA MONICA blvd, TEL EXBROOK 4-3728, LOS ANGELES TEL TEXAS 0-3803

AIR SERVICE CHARTERED
Morton Aviation Inc 3000 Dewey
Twentieth Century Flying Service Inc 3200 Dewey

AIRCRAFT ACCESSORIES and PARTS—DEALERS
Calair International 1724 Stanford
Faber Enterprise Inc 2316 Lincoln blvd (OP)
G & H AIR PARTS, 4042 LINCOLN blvd, VENICE, TEL EXBROOK 9-7007
Supply Corp of Pan America 11973 San Vicente blvd R219 (BH)

AIRCRAFT ACCESSORIES and PARTS—MANUFACTURERS
Ashley Mfg Co 1660 20th
Benbow Wm W Mfg 701 Olympic blvd
Carruthers & Fernandez Inc 1501 Colorado
GMC Tool & Die Co 2113 Colorado av
Instrument Associates of California 1509 Colorado av
Krause Airco 1612 19th
Marshall Engineering Co 1834 Franklin
Summers Gyroscope Co 2328 Broadway

AIRCRAFT DEALERS
Bacon Erle L Corp 2500 Dewey
Santa Monica Aviation 3100 Dewey

AIRCRAFT MANUFACTURERS
DOUGLAS AIRCRAFT CO INC, 3000 OCEAN PARK blvd, TEL EXBROOK 4-3241
Hughes Aircraft Co Inc 3200 Dewey

AIRCRAFT REPAIRERS and SERVICE
Aircraft Propeller Service 3200 Dewey
International Aircraft Inc 11973 San Vicente blvd R107 (BH)

AIRCRAFT SCHOOLS
Airmen United 3200 Dewey
Clover Leaf Aviation Inc 2500 Dewey
Gress Chas F Instrument Flight Training 3200 Dewey
Wade Air Service 3200 Dewey

AIRPORTS
Clover Field (Municipal Airport) 3200 Dewey

ALTERATION SHOPS
Hemstitching Shop 309 Santa Monica blvd R217
Huff Ellen E Mrs 2817 Main (OP)
Mitchell Lois Mrs 1228 5th
Powis Mary Mrs 1438 4th R8

AMBULANCE SERVICE
California Ambulance Service 3118 Santa Monica blvd

AMUSEMENTS—PLACES of
Auto Skooter 76 Ocean Park Pier (OP)
Blackout The 3016 Promenade (OP)
Bug House 56 Ocean Park Pier (OP)
Diving Bell The 190 Ocean Park Pier (OP)
Franklin's Nate Amusements 2925 Ocean Front (OP)
Howard's Bottle Game 120 Ocean Park Pier (OP)
Jade & Cameo 3015 Ocean Front (OP)
Kiddy Town 221 Ocean Park Pier (OP)
Little League Baseball of Greater Western Los Angeles Inc 11793 San Vicente blvd R107 (BH)
Merry Go-Round 1600 Ocean Front
Merry Go-Round 90 Ocean Park Pier (OP)
Ocean Park Arena 234 Pico blvd (OP)
Ocean Park Pier Amusement Corp 1 Ocean Park Pier (OP)
Rollercoaster The 57 Ocean Park Pier (OP)
Santa Monica Chess & Checker Center 1500 Ocean av
Santa Monica City College Stadium 2225 16th
Santa Monica Little League Baseball Park 1652 16th
Santa Monica Municipal Stadium 1635 14th
Sportland Arcade 168 Ocean Park Pier (OP)
Shamrock The 54 Ocean Park Pier (OP)
Tiltawhirl 201 Ocean Park Pier (OP)
Vogue The 3004 Promenade (OP)
Whip The 68 Ocean Park Pier (OP)

ANIMAL HOSPITALS
Associated Dog & Cat Clinic 3032 Wilshire blvd
BEL-AIR ANIMAL HOSPITAL, 2340 SEPULVEDA blvd, WEST LOS-ANGELES, TEL ARIZONA 9-7043
Blue Cross Animal Clinic & Hospital 1645 9th
Santa Monica Dog & Cat Hospital 2121 Pico blvd
Wilshire Dog & Cat Hosp 2421 Wilshire blvd

ANTIQUES
Antique Wedgwood 12351 Wilshire blvd rear (BH)
Christina's Early Americana 1230 4th
Clark Arth J 1738 Lincoln blvd
Coleman's Alice Studio of Antiques 1015 Montana av

Yellow Cabs

Dependable SERVICE 24 hours of the day

•

CALL Exbrook 5-3201

•

Operated by

TANNER MOTOR LIVERY

•

Corner of Ocean & Santa Monica Blvds.

Santa Monica, Calif.

HART'S

FUEL • GRAIN • POULTRY SUPPLIES

DOG SUPPLIES — SEEDS — CUT FLOWERS

BIRDS — BIRD CAGES — GOLD FISH

1447 Third St. Santa Monica, Calif Phone EX. 6-1154

Drive In Branch 732 Colorado Av. Phone Exbrook 5-1379

ANDERSON

Exemption 6: Privacy

ANDERSON

Exemption 6: Privacy

ANDERSON FLOWER SHOP (RUSSELL L and FERN A CRIPE), FUNERALS and WEDDINGS OUR SPECIALTY, PERPETUAL CEMETERY SERVICE, FREE DELIVERY, FLOWERS TELEGRAPHED ANYWHERE, 1512 PICO BLVD, TEL EXBROOK 6-6136, NIGHT TEL CULVER CITY. VERMONT 8-1431

Exemption 6: Privacy

Campbell's
Santa Monica's Oldest and Largest Clothing Store for Men, Women and Boys
TELEPHONES - Exbrook 5-6127
Texas 0-3681
SANTA MONICA BLVD. AT FOURTH
ALSO WESTWOOD VILLAGE - 10925 Weyburn Tel. Arizona 7-7231

LUMBER—RETAIL—Contd

GOLDEN STATE LUMBER CO, 2436 SANTA MONICA blvd, TEL EXBROOK 5-3275, LOS ANGELES TEL TEXAS 0-4608

Lescoulie Lumber Co 1647 Lincoln blvd

Patten-Blinn Lumber Co 612 Colorado av

Samreco Lumber & Supply Co 2844 Colorado av

SAWTELLE LUMBER CO, 11111 SANTA MONICA blvd, WEST LOS ANGELES, TEL ARIZONA 3-2543 (See page 30 Buyers' Guide)

MACHINERY MANUFACTURERS

G & E Buff Co (buffing wheels) 1649 18th

MACHINISTS

Aircraft Valve Mfg Co 2502 Main (OP)

Airtech Machine Laboratories 2848b Colorado av

Air-Tool Engineering Co 3021 Nebraska

Altacraft 2834 Colorado av

Bay Cities Engineering Co 1655 9th

Bay City Tool & Engineering 726 Colorado

Breslin Laboratories 2180 Colorado av

Empire Engineering Co 2026 Broadway

Evenson & Walker Engineering 1645 Euclid

Garisels Co 2850b Colorado av

Harris Engineering 2311 Lincoln blvd

Highland Engineering Co 1736 Berkeley

Hobeck Co 1646b 20th

J & B Products 1816 Berkeley

L-Co Gage & Engineering Inc 1650 10th

Mahon & Eldridge Inc 225 Pico blvd

North American Piston Co 1744b Berkeley

Nugier F A Co 1758 Berkeley

Path Machine Products 1048 Pico blvd

Prime Engineering & Mfg Co 1644 20th

Reed's Machine 118 Broadway

Swissomatic Products 1818 Stanford

Ted's Machine Shop 1660 20th

Watson Precision Mfg 2001 Main (OP)

MANUFACTURERS AGENTS

Marcus Albert J (shoe dressing) 1314½ 14th

Topp Industries Inc (aircraft parts) 401 Michigan av

MASSAGE

Arnett Alf 613 Santa Monica blvd

Barsam Malvern T 2818 Main (OP)

Rich Mary Mrs 1453 5th

Stanton Salon of Youth 510 Wilshire blvd

Zauderer Linda Mrs 3007 Ocean Front (OP)

MATTRESS MANUFACTURERS

Autrey Bros Inc 1812 Lincoln blvd

Santa Monica Mattress Co 1656 9th

Sleep-E-Z Mattress Co 1812 Lincoln blvd

Vogue Bedding Co 1638 12th

MAUSOLEUMS

Woodlawn Mausoleum Ltd 1623 Pico blvd

MEASURES—LINEAL and FLUID —MANUFACTURERS

Rolatape Inc 2316 Pico blvd

MEATS—RETAIL

(See also Groceries and Meats)

DeRosa Quality Meats 225 26th (BH)

Earl's Quality Meats 1345 4th

Frosty Foods Meats & Provision 2010 Main (OP)

Harry's Kosher Meat Market 2903 Promenade (OP)

Hines & Martin Wholesale & Retail Meats 1900 Lincoln blvd

Kingsbury Walter 704 Montana av

Los Monica Meat Market 13031 Montana av (BH)

Royal Meat Market 1650 Ocean Park blvd

Shamey's Market 701 Navy (OP)

Staples Meat Market 906 Wilshire blvd

Sunset Markets Inc 2716 Main (OP)

Vicente Meats 12027 San Vicente blvd (BH)

Wallace Market 2924 Main (OP)

MEATS—WHOLESALE

Bay City Meat & Provision Co 2732 Main (OP)

Santa Monica Meat & Provision Co 1721 Broadway

United Market Co 1517 2d

MEDICINE MANUFACTURERS

Alden Products 309 Santa Monica blvd R405

MEN'S FURNISHINGS—RETAIL

(See also Clothing—Men's—Retail)

CAMPBELL'S STORE FOR MEN and BOYS, 332 SANTA MONICA blvd, TEL EXBROOK 5-6127, LOS ANGELES TEL TEXAS 0-3681, ALSO 10925 WEYBURN, WESTWOOD VILLAGE, TEL ARIZONA 7-7231 (See page 14 Buyers' Guide)

CARUSO MIKE, 335 WILSHIRE at 4th, TEL EXBROOK 5-2779 (See page 15 Buyers' Guide)

KNEELAND'S, 1345 3d, TEL EXBROOK 4-6789 (See page 15 Buyers' Guide)

METAL GOODS MANUFACTURERS

All-Metal Fabricators 2906c Colorado av

Reynolds Industries Inc 2105 Colorado av

METAL STAMPING

Stevens Co 3017 Nebraska av

Western Pressed Metals Division of Douglas Aircraft Co 2652e 30th

METALLURGISTS

Wilkinson Co 1547 4th

METAPHYSICIANS

Fehling L Richd 1936 LaMesa dr

MILK DEALERS

(See also Dairies)

Arden Farms Co 1549 12th

MILLINERS

Band Box The 1427 3d

Dotty Dunn Stores 1240 3d

Alpha Stationers
If it's used in the office --- we have it
407 SANTA MONICA BLVD. TELS.: Exbrook 5-2101 Exbrook 4-5672

PHONE
Exbrook
6-3373
OCEAN PARK
INSURANCE
THORNBUR
AGENCY
164
Marine St.
Ocean Park
California
and
1002
Montana Av
SANTA MONICA
TEL.
Exbrook
5-4196

POULTRY DEALERS—RETAIL—Contd
Drive In Poultry 1743 Cloverfield blvd
Feather 'N Fin 11978 San Vicente blvd (BH)
Harrison's Poultry Market 2645 Main (OP)
Hart Wm H 11666 Darlington av (BH)
Lakin's Kosher Meat & Poultry Market 2929 Promenade (OP)
Lea's Fish & Chicken 406 Broadway
Lincoln Egg & Poultry Co 2626 Lincoln blvd (OP)
McClure's Poultry 225 26th (BH)
Ocean Park Poultry Market 2914 Main (OP)
Santa Monica Poultry Co 216 Broadway
Sunny-Cal Egg & Poultry Co 3401 Pico blvd

POULTRY SUPPLIES
HART'S, 1447 3d, TEL EXBROOK 5-1154 (See pages 21 and 22 Buyers' Guide)

PRESERVE MANUFACTURERS
Wayside Preserving Kitchen 1155 24th

PRINTERS—BOOK and COMMERCIAL
Acme Press 1334 5th
Business Systems Inc 506 Wilshire blvd
Church Press 2022 Broadway
Copy-Desk The 630 Santa Monica blvd
FORREST STATIONERS, 1318 5th, TEL EXBROOK 4-3283 (See page 44 Buyers' Guide)
FREEMAN PRINTING COMPANY, 932 SANTA MONICA blvd, TEL EXBROOK 5-8066 (See page 33 Buyers' Guide)
Hunt & Wyatt 1715 Ocean Park blvd
Masters Printing & Stationery Co 721 Santa Monica blvd
Migdol & Son 111 Marine (OP)
Moody Printing Stationery 1621 Montana
Pacific Business Forms 1100 Colorado av
Perfection Printers 1402 Montana av
Plaza Printing Co 414 Wilshire blvd
Scott & Scott Printers To Industry 2944 Colorado av
Scougall Printing Co 1032 Broadway
Sell Fred E 1821 Lincoln blvd
Seward & Flood Printing Co Inc 712 Santa Monica blvd
Sunset Press 3104 Colorado av
Thompson Ray 719 Broadway
Weaver Publishing Co 1414 2d

PRINTERS' SUPPLIES and EQUIPMENT
Burns Litho Service 2942 Colorado av

PRODUCE COMMISSION MERCHANTS
Maurer John C & Sons 2625 Michigan av
Santa Monica Produce Co 1643 10th
Shilton Triangle Produce 2301 24th
Wacker John 2206 Cloverfield blvd

PRODUCE DEALERS—RETAIL
Agron & Cohen 2936 Main (OP)
Fell's Produce 225 26th (BH)
Los Monica Produce Market 13031 Montana av (BH)
Pello's Produce 1900 Lincoln blvd (OP)
Sunset Market Produce Co 2716 Main (OP)
Tanaka Henry J 1627 Montana av

*PROPERTY MANAGEMENT
GANDY INVESTMENT CO, 734 SANTA MONICA blvd, TEL EXBROOK 5-1866 (See pages 26 and 35 Buyers' Guide)
SPELLMIRE INVESTMENT CO, 611 WILSHIRE blvd, TEL EXBROOK 4-6026 (See page 36 Buyers' Guide)

PSYCHIATRISTS
Cassady Richd R 11973 San Vicente blvd R210 (BH)

*PSYCHO-ANALYSIS
STUHMER FREDERIC P. H. D., 412 PROFESSIONAL BLDG, 710 WILSHIRE blvd, TEL EXBROOK 4-7588

PSYCHOLOGISTS
Troup Evelyn 2200 Santa Monica blvd R217

PUBLIC RELATIONS COUNSEL
Summerhays Benj J 11955 Kearsarge (BH)

*PUBLIC UTILITY COMPANIES
SOUTHERN COUNTIES GAS COMPANY OF CALIFORNIA,
DIVISIONAL OFFICE 1347 5th,
VENICE OFFICE 1716 MAIN,
CULVER CITY OFFICE 3812 BAGLEY av,
WEST LOS ANGELES 11651 SANTA MONICA blvd,
TEL EXBROOK 9-3261, CONNECTS ALL OFFICES

PUBLICATIONS
Californian Magazine 1710 Santa Monica blvd R212
Truth Review (monthly) 1308 2d
Video Visions TV Guide (weekly) 1506 11th

PUBLISHERS
Bay Area Independent Newspapers 524 Santa Monica blvd
House of Usher 208 Pier av (OP)
Roux-Young Publications 1506 11th
SANTA MONICA EVENING OUTLOOK, 1245 4th, TEL EXBROOK 4-6731 (See page 30 Buyers' Guide)
SANTA MONICA PUBLISHING CO, 1245 4th, TEL EXBROOK 4-6731 (See page 31 Buyers' Guide)
Year Inc 11833 Wilshire blvd (BH)

*PUBLISHERS—CITY DIRECTORIES
LOS ANGELES DIRECTORY CO, 711 McCOMAS BLDG 120 E 8th, LOS ANGELES
POLK R.L. & CO, of CALIFORNIA, 711 McCOMAS BLDG 120 E 8th, LOS ANGELES

RADIATOR REPAIRERS—AUTOMOBILE
Davis Radiator Shop 2716 Lincoln blvd (OP)
Dodwell Radiator Repair 1520 Broadway
Harrison Radiator Works 2702 Wilshire blvd
Santa Monica Radiator Works 1537 Lincoln

RADIO BROADCASTING COMPANIES and STATIONS
Radio Station KOWL 1815 Ocean Front 5th fl

RADIO REPAIRING
A 1 Radio Service 114 Santa Monica blvd
Benedict's Radio Bargain House 1411b Broadway
Curoso's Television & Radio 3301 Pico
Eames Radio & Television Service 1426 6th
ENGLE'S, 800 14th, TEL EXBROOK 5-6201 (See page 46 Buyers' Guide)
Hoover Television & Radio Service 1932 14th
Lee Radio Service 2635½ Main (OP)
Moore Lester A 1526 Lincoln blvd
Parkway Radio Sales & Service 1900 Lincoln blvd (OP)
Raven Ross D 1305 Broadway
United Radio Service 1328 Santa Monica blvd

CHENAULT (BH)—Contd
Barrington av intersects
11714 Exemption 6: Privacy
11717
11718
11721
11724
11730
11734
11738
11742
11745
11749
11750
11751
11755
11757
11759
11766
11769
11772
11773
11775
11776
11780
11788
11795

CLIFFWOOD AV SOUTH (Brentwood Heights)—South from Sunset blvd, 2 e of Burlingame av
100 Exemption 6: Privacy
118
121
124
130
131
140
141
150
151
163
168
200
201
215
216
220
221
222
231
241
266

304 Exemption 6: Privacy
321
324
331
334
351
356
405
414
415
424
427
434
435

CLOVERFIELD BLVD (Santa Monica)—South from Santa Monica blvd to Ocean blvd, 1 e of 23d
1404 Vaughn Clifford R Ex 5-9166
1411 Cary Florence D Mrs Ex 4-2268
1419 Robertson Selma J
1419a Hellen Alice M Mrs Ex 3-2161
1423 Bramer Myrtle H Mrs
1423b Weldy Eva Mrs Ex 4-1962
1444 Ball Merrill L ● Ex 5-3888
1450 Milton R C Ex 5-3581
Broadway intersects
1518 Exemption 6: Privacy
1520
1532
1720 Fobert F J & Co bearings mfrs Ex 4-5094 Ex 4-2330
1725 Vacant
1730 Vacant
1733 Exemption 6: Privacy
1741
1743
1747
1759
1760
1800
1819
1822
1838
1903
1905
1909
1909½

1915 Exemption 6: Privacy
1927
1935
1940
1944
1944a
1944b
1944c
1944d
1950
2001 St Clair P V ●
2002 Exemption 6: Privacy
2009a Hemker Lorene A Mrs Ex 4-5810
2009b Dyer Richd Ex 3-5396
2009c Starrett Robt Ex 4-0345
2009d Kaping Amelia Mrs Ex 3-7341
2010 Exemption 6: Privacy
2014
2014a
2014b
2014c
2014½
2015b Friedman Harold
2020 Exemption 6: Privacy
2022a
2022b Downing John H Ex 3-4386
2022c Winton Wm
2022d Clark Dorothy M Mrs Ex 4-3026
2023a Erickson Alf
2023b Pray C Bert Ex 4-2089
2023c Martin Richd N Ex 3-4652
2023d Pearce Gordon H Ex 4-4961
2025a Clark Clancy Ex 4-0317
2025b No Return
2025c Forester Perry
2025d Golstein Jerome Ex 3-1192
2028 Exemption 6: Privacy
2038
Kansas av intersects
2109 C P Motel Ex 4-0418
Sutherland Robt J Ex 4-0418
2115 Exemption 6: Privacy
2201
2202
2206
2206a
2206b

Exemption 6: Privacy

ESTABLISHED 1922 JOBBERS AND DISTRIBUTORS
ROGER S. MARSHALL
UNITED STATES TIRES — RETREADING — TELEVISION
Genuine Auto Parts—Equipment—Machine Shop Service
Motorola—Hoffman—Philco—Servel Gas Refrigerators—Appliances
Tels. Exbrook 5-6181, Texas 0-3576 Lincoln and Colorado, Santa Monica

CENTINELA AV (SM)—Contd

1319a Howey R E Ex 5-7542
1319b Snyder Elmer E
1321 Rabenau Roxie Mrs ● Ex 5-2871
1329 Tady C J ● Ex 5-5306
1333 Chapman Sanford C ● Ex 3-1853
1337 Kidd Monroe M Ex 4-4008
1337½ Nelson Wm E ●
1341 Spencer Frank Ex 4-0155
rear Huntsman Wm W
1341½ Farmer Jack Ex 3-3857
Santa Monica blvd intersects

1417 Exemption 6: Privacy
1417½
1419
1425
1427
1431a
1431b
1433a
1433b
1437
1439
1441
1443
1447
1449
1449a
1453
1453a
1453b
1453c
1457
1513
1515
1515a
1515b
1521a
1521b
1521c
1521d
1521e
1527a
1527b
1527c
1527d
1533
1535
1535b
1537
1541
1541½
1541½

1545 Exemption 6: Privacy
1549
1555
1615
1621a
1621b
1621c
1621d
1633
1635
1641
1645
1649
1653
1707
1711
1715
1719
1723
1731
1733
1735
1739
1741
1743
1747a
1747b
1747c
1751
1751½
1753
1759
1801
1909
1937
2001
2003 Kruby John ● Ex 4-6528
2017 Masolini John ● Ex 4-3374
2111 Exemption 6: Privacy
2201
2403

2407 Exemption 6: Privacy
2409
2423
2427
2427a
2427b
2427c
2427d
2427e
2427f
2427g
2427h
2427k
2427m
2437
2437a
2437b
2437c
2437d
2437e
2437f
2437g
2437h
2443
2449
2501
2511
2521
2601a
2601b
2603a
2603b
2603d
2605
2607
2609a
2609b
2611
2613a
2613b
2613c
2613d
2615
2633
2633½
2637

CHADBOURNE AV (Brentwood Heights)—South from Marlboro av to Evanston, w of Barlingame av

Smead Insurance Agency
Complete Insurance Service
"TEX" E SMEAD
2616 Wilshire Blvd.
TEL. Exbrook 5-4791 4-6241

Out of Sight - Out of Mind - Out of Business
The importance of keeping firm and profitable names in the public eye is recognized by all business men. It is advertising to pay back a profit on a product, however worthwhile, only as the name of the product is well remembered.
The City Directory is the natural medium for keeping a business or product name in the spotlight. Inquire of Bobby Fall Representative in the Pages

MUNICIPAL PIER (See Santa Monica Pier)

NAVY (Ocean Park)—East from Highland av to Lincoln blvd, 1 s of Marine

633 Exemption 6: Privacy
634
640
642
643
645
646
648
651
652
652½
655
656
657
658
661
666
701a
706
707
710
712
713
714
715
720
724
725
727
728
729
729½
730
731
732
737
738
739
740
741
743
744
745
748
749
750
752
755
802
803
804
806
807
810

Lincoln blvd intersects

NAVY (Santa Monica)—East from 18th to 25th, 1 n of Dewey av

1807 Sherwood Frank P ● Ex 9-8703
1808 Vacant
1811 No Return
2001 Vacant
2002 Pedicord Harry ●
2003 Most DeForrest R ●
2006 Roman Chas F ● Ex 9-2006
2015 Tait T B ● Ex 6-6455
2019 Mills F W ● Ex 6-4008
2020 Vaughn Leonard ● Ex 9-1784
2024 Byrne W T ● Ex 6-0931
2025 Weber Virgil ● Ex 9-4432
2107 Lyster John L ● Ex 6-5774
2111 Pellett Ralph ● Ex 6-3352
2118 Vacant
2121 Garbutt Max R ● Ex 9-6148
2128 Baker Miner M ● Ex 9-2331
2202 Orr C W ● Ex 6-8773
2205 Thompson Verona A Mrs
2208 Tackett Jas B ● Ex 6-0749
2212 LeVay John ● Ex 9-4330
2215 Cox Robt
2218 Tapia Robt M ● Ex 6-0566
2223 Hogue Oscar F ● Ex 6-1916
2224 Healey Jas ● 23d intersects 25th intersects

NEBRASKA AV (Santa Monica)—West from Centinela av to PE Air Line, 1 s of Colorado av

2913 Exemption 6: Privacy
2915
2924
2928
2932
2944
2950
3000
3015
3017
3020
3021
3025
3030
3122

3203 Exemption 6: Privacy
3205

NEW HIGH (Santa Monica)—North from Virginia av to Delaware av, 1 e of 23d

NINETEENTH HELENA DRIVE (Brentwood Heights)—East from N Carmelina av, 1 n of Sunset blvd

NINTH HELENA DRIVE (Brentwood Heights)—East from Carmelina av

12369 Exemption 6: Privacy

NORMAN PLACE (Ocean Park)—East from 2601 Main to Washington blvd

207 Vacant

NORTH LANE (Santa Monica Canyon)

OAK (Santa Monica)—East from 11th to 27th, 1 s of Ocean Park blvd

1111 Gehrke Winfred Mrs Ex 6-3397
1116 Schlatter Arth R ● Ex 6-3045
1117 Van Den Brink Bert ● Ex 9-1086
1118 Cocherl Brudell ●
1121 Logsdon Winfred C ● Ex 6-3950
1125 Nuckolls Will L ● Ex 9-3187
1126 Doty Jas J ● Ex 9-3526
1133 VanBuren John ● Ex 6-6504
1202 Angelino Lila J ● Ex 6-0868
1203 Reed Cordell M ● Ex 6-6556
1206 Logan John S ● Ex 6-3659
1207 Minderman Herald T ● Ex 9-5712
1212 Preuss John ● Ex 9-8838
1213 Kinney Jay O ● Ex 6-7581
1216 McAllister Mildred Mrs ● Ex 6-8397
1217 Kail N J ● Ex 6-2978
1222 Gerstel Jack C ● Ex 9-7578
1223 Harrison Russell W ● Ex 6-6625
1226 Devlin J E Ex 6-5737
1227a Vacant
1227b Griver David M Ex 6-0520
1227c Thompson Venora Mrs Ex 6-2309
1227d Woodley Byron R ● Ex 6-2951
1301a Exemption 6: Privacy
1301b
1301c
1301d
1303a
1303b
1303c

STANFORD (SM)—Cont'd
1442½ Bechtel Donald E Ex 5-3177
1445 Williams Geo T ● Ex 5-7740
1445a Adatto Anthony
1445b Keating Richd
1445c Ruthrauff Robt
1447 Arnoff Robt
1447a Edwards Geo T Ex 3-4297
1447b Pavlik Theo
1447c Brown Anna Mrs
1447d Hehr Fredk
1448 Rock Ronald E
1452 McCartney Day Ex 3-4016
1452a Carlson John A Ex 3-3126
1452b Marshall Earl R Ex 4-1373
1452c King John A
1452d Dubose Sydney P
1453 Kelly Edw C ●
1457 Worsham Jas J Ex 5-7780

Broadway intersects

1504 Exemption 6: Privacy
1507
1508
1511
1516
1518
rear
1519
1523
1527
1528
1528a
1528b
1531
1531a
1531b
1531c
1537
1538
1543
1544
1547
1557
1608
1617 Harmon Edgar O ● Ex 4-6350
1617a Harmon Dorothy N Ex 4-0378
1617b White Ethel L
1620 Scott Alice T Mrs Ex 4-3370
1625 Stanford Trailer Manor Ex 4-9071
Caves Edw B ● Ex 4-9071
1637 Johnson Frank ● Ex 3-4924
1637a Johnson Kenneth W. Ex 3-6889
1641 Stein Hal C ● Ex 4-7724
1644 Pickens Constn (stge yd)
1645 Reed Abner C ● Ex 4-4755

1651 Moore Ira C ● Ex 4-0584
1653 Warren Dave G Ex 3-3950
1653½ Webb Phillip B
1660 Exemption 6: Privacy
1701
1707 Duhalde Pierre N landscape gdnr ● Ex 4-4384
1715 Tucker Lillian E Mrs ● Ex 5-9522
1716 Young J E Pipe Line Contr Inc Ex 3-5603
1719 Ornelas Rosalio ● Ex 5-2964
1724 Exemption 6: Privacy
1775
1800
1804
1808
1808b
1810
1812-1
1816
1818
1820
1822
1824
1825
1826

STASSI LANE (Santa Monica)—Southwest from 600 Entrada dr, 1 w of San Lorenzo av

566 Exemption 6: Privacy

STEWART (Santa Monica)—From Nebraska av to Pico blvd, 1 e of 27th

1925 Huestis Gordon S
1929 Tappan Willard B Ex 3-4067
1930 Exemption 6: Privacy
2007 No Return
2007a Oldham Earl A
2007b Scheffer David Ex 5-3402
2011 Burrows Ray Ex 6-6887
2011a Goodwin Paul Ex 5-2841
2011b Judy Kenneth B real est Ex 4-7756
2017 Vacant
2017a Nelson Frank K
2017b Bogash Clara B Mrs Ex 4-6237

2022 Kishner Benj ● Ex 3-7433
2023a Morgan Chas T Ex 3-3610
2023b Hawkes G R Ex 3-1925
2023c Gerber Wm A ● Ex 5-9042
2024 Miller Cyrene Mrs Ex 3-3205
2026a Sutton Robt Ex 3-6120
2026b Hunt H L Ex 4-4788
2026c Goldstein David
2027 Holland John M
2027a Copley Lewis M
2027b Larson Helen M Mrs Ex 3-6999
2028a Emelo Earl Ex 4-2432
2028b Blanche Elsie Mrs Ex 3-4432
2030a Parentean Armand Ex 3-2160
2030b Lawrence Eric S
2030c Lecompte Joe Ex 4-6620
2032 Vacant
2033 Coker B E Ex 3-7567
2033a Moller Erik Ex 4-3537
2033b Baker G H Ex 3-6474
2037 Cole Martha Mrs Ex 3-1786
2042 Novak Robt Ex 4-8186
2044 Hurt D R Ex 5-6200
2102 Harvey Tom ● Ex 5-5114
2107 Winnard W H
2108 Wright Christopher ● Ex 5-7069
2109 Gazley Mary Mrs ● Ex 3-1167
2114 Lave Israel ● Ex 5-6739
2116 Franco Frank P ● Ex 5-5677
2117 Butler Wm O
2117½ Littleton Wm Ex 3-1059
2119 Cooper Allen Ex 3-4132
2119½ Bennett Ralph F Ex 5-6332
2120 Wray Floyd ● Ex 4-4570
2121 Decker Jessie E Mrs Ex 4-3034
2123 Rosevear Wm Ex 3-6919
2123½ Finn Maurice Ex 5-7618
2125 Vacant
2125½ Salisbury Wm E
2127 Graham Bruce Ex 4-4787
2127½ Garcia Mary Ex 3-5957
2129 Stogsdill Raymond Ex 3-7114
2129½ Hammerand Roy E Ex 4-6809
2131 Oakley Bernard A Ex 3-5114
2134 Ross Alf P ● Ex 5-6141
2138 Imbush Fred contr ● Ex 5-7822
2140 Willis Arth Ex 4-1581

Pico blvd intersects

2205 Burns Robt Ex 3-2270
2207 Cleary Ruby Mrs Ex 4-5073
2211 Cowan Wm
Croyan Pearl
Hoover Wayne
Redding Ralph ● Ex 3-1674

STONEHAVEN WAY (Brentwood Heights)—North from 300 Bundy dr to Sunset blvd, 3 w of Westgate av

114 Exemption 6: Privacy

CHENAULT (BH)—Contd
Barrington av intersects
11714 Exemption 6: Privacy
11717
11718
11721
11724
11730
11734
11738
11742
11745
11749
11750
11751
11755
11757
11759
11766
11769
11772
11773
11775
11776
11780
11788
11795

CLIFFWOOD AV SOUTH (Brentwood Heights)—South from Sunset blvd, 2 e of Burlingame av
100 Exemption 6: Privacy
118
121
124
130
131
140
141
150
151
163
168
200
201
215
216
220
221
222
231
241
266

304 Exemption 6: Privacy
321
324
331
334
351
356
405
414
415
424
427
434
435

CLOVERFIELD BLVD (Santa Monica)—South from Santa Monica blvd to Ocean blvd, 1 e of 23d
1404 Vaughn Clifford R Ex 5-9166
1411 Cary Florence D Mrs Ex 4-2268
1419 Robertson Selma J
1419a Hellen Alice M Mrs Ex 3-2161
1423 Bramer Myrtle H Mrs
1423b Weldy Eva Mrs Ex 4-1962
1444 Ball Merrill L ● Ex 5-3868
1450 Milton R C Ex 5-3581
Broadway intersects
1518 Exemption 6: Privacy
1520
1532
1720
1725
1730
1733
1741
1743
1747
1759
1760
1800
1819
1822
1838
1903
1905
1909
1909½

1915 Exemption 6: Privacy
1927
1935
1940
1944
1944a
1944b
1944c
1944d
1950
2001 St Clair P V W
2007 Aronberg Meyer ● Ex 4-5897
2009a Hemker Lorene A Mrs Ex 4-5610
2009b Dyer Richd Ex 3-5396
2009c Starrett Robt Ex 4-0345
2009d Kaping Amelia Mrs Ex 3-7341
2010 Exemption 6: Privacy
2014
2014a
2014b
2014c
2014½
2015b Friedman Harold
2020 Exemption 6: Privacy
2022a
2022b Downing John H Ex 3-4386
2022c Winton Wm
2022d Exemption 6: Privacy
2023a Erickson Alf
2023b Pray C Bert Ex 4-2089
2023c Martin Richd N Ex 3-4652
2023d Pearce Gordon H Ex 4-4961
2025a Clark Clancy Ex 4-0317
2025b No Return
2025c Forester Perry
2025d Golstein Jerome Ex 3-1192
2028 Exemption 6: Privacy
2038
Kansas av intersects
2107 C P Motel Ex 4-0418
Sutherland Robt J Ex 4-0418
2115 Exemption 6: Privacy
2201
2202
2206
2206a
2206b

Santa Monica City Directory

R. L. POLK & CO'S

SANTA MONICA

LOS ANGELES COUNTY

(CALIFORNIA)

CITY DIRECTORY

1952-53

R
917.9
S
1952

Including

Brentwood Heights and Ocean Park

Containing an Alphabetical Directory of Business Concerns and Private Citizens, A Street and Avenue Guide and Directory of Householders, a Numerical Telephone Guide and Much Information of a Miscellaneous Character

Also a

BUYERS' GUIDE

And a Complete

CLASSIFIED BUSINESS DIRECTORY

FOR CONTENTS SEE INTRODUCTION
AND
GENERAL INDEX ON PAGE III

SOLD ON SUBSCRIPTION

MAY 1 1953

SANTA MONICA PUBLIC LIBRARY

Compiled and Published by

R. L. POLK & CO OF CALIFORNIA

120 East 8th Street, Los Angeles, California

Directory Library for limited free use of public at Santa Monica Chamber of Commerce

MEMBER ASSOCIATION OF NORTH AMERICAN DIRECTORY PUBLISHERS

COPYRIGHT 1953, BY R. L. POLK & CO OF CALIFORNIA



"A Real Necessity in Every Office"—The City Directory

COLORADO AV (SM)—Contd

11th intersects

1100 Exemption 6: Privacy

1104

1209

1219

1120

1225

1331

1419 S

1431 E

1501 C

1509-1

1519 C

1704 Wells Distr Co beer
Ex 4-7733
Ex 5-1903

1717 Wharton Fred G
Ex 4-0984

1719 Taylor Lee

1725 Exemption 6: Privacy

1726

1734

1804

1811

1812

1817

1819

1831

1923 Atlas Venetian Blind Co
Ex 4-2747

2000 Wake Nicholas H Inc
telev mfrs
Ex 5-3251

2011 Tanner Orville P iron
wks Ex 4-4694

2015 Exemption 6: Privacy

2018

2041

2043

2105

2113

2115 Exemption 6: Privacy

2136

2144

2152

2160

2170

2180

2190

2200

2204

2224

2225

2400

2600

2601

2615 S

2632 Higgins Chas F

Princeton intersects

2707 Exemption 6: Privacy

2709

2709

2711

2803

2815

2818 Irv's Deluxe Trailer
Pk Ex 4-2097

Milliken Jas H

Ryan C A Bill

2821 Exemption 6: Privacy

2825

2827

2831

2834

Exemption 6: Privacy

Stree

2835

2844

2846a

2848

2848a

2848b

2850

2850b

Campbell's
Santa Monica's Oldest and Largest Clothing Store for Men, Women and Boys
TELEPHONES - Exbrook 5-6127
Texas 0-3681
SANTA MONICA BLVD. AT FOURTH
ALSO WESTWOOD VILLAGE - 10925 Weyburn Tel. Arizona 7-7231

LUMBER—RETAIL—Contd

GOLDEN STATE LUMBER CO, 2436 SANTA MONICA blvd, TEL EXBROOK 5-3275, LOS ANGELES TEL TEXAS 0-4608

Lescoulie Lumber Co 1647 Lincoln blvd
Patten-Blinn Lumber Co 612 Colorado av
Samreco Lumber & Supply Co 2644 Colorado av

SAWTELLE LUMBER CO, 11111 SANTA MONICA blvd, WEST LOS ANGELES, TEL ARIZONA 3-2543 (See page 30 Buyers' Guide)

MACHINERY MANUFACTURERS

G & E Buff Co (buffing wheels) 1649 18th

MACHINISTS

Aircraft Valve Mfg Co 2502 Main (OP)
Airtech Machine Laboratories 2848b Colorado av
Air-Tool Engineering Co 3021 Nebraska
Altacraft 2834 Colorado av
Bay Cities Engineering Co 1655 9th
Bay City Tool & Engineering 726 Colorado
Breslin Laboratories 2180 Colorado av
Empire Engineering Co 2026 Broadway
Evenson & Walker Engineering 1645 Euclid
Garisels Co 2850b Colorado av
Harris Engineering 2311 Lincoln blvd
Highland Engineering Co 1736 Berkeley
Hobeck Co 1646b 20th
J & B Products 1816 Berkeley
L-Co Gage & Engineering Inc 1650 10th
Mahon & Eldridge Inc 225 Pico blvd
North American Piston Co 1744b Berkeley
Nugier F A Co 1758 Berkeley
Path Machine Products 1048 Pico blvd
Prime Engineering & Mfg Co 1644 20th
Reed's Machine 118 Broadway
Swissomatic Products 1818 Stanford
Ted's Machine Shop 1660 20th
Watson Precision Mfg 2001 Main (OP)

MANUFACTURERS AGENTS

Marcus Albert J (shoe dressing) 1314½ 14th
Topp Industries Inc (aircraft parts) 401 Michigan av

MASSAGE

Arnett Alf 613 Santa Monica blvd
Barsam Malvern T 2818 Main (OP)
Rich Mary Mrs 1453 5th
Stanton Salon of Youth 510 Wilshire blvd
Zauderer Linda Mrs 3007 Ocean Front (OP)

MATTRESS MANUFACTURERS

Autrey Bros Inc 1812 Lincoln blvd
Santa Monica Mattress Co 1656 9th
Sleep-E-Z Mattress Co 1812 Lincoln blvd
Vogue Bedding Co 1638 12th

MAUSOLEUMS

Woodlawn Mausoleum Ltd 1623 Pico blvd

MEASURES—LINEAL and FLUID —MANUFACTURERS

Rolatape Inc 2316 Pico blvd

MEATS—RETAIL
(See also Groceries and Meats)

DeRosa Quality Meats 225 26th (BH)
Earl's Quality Meats 1345 4th
Frosty Foods Meats & Provision 2010 Main (OP)
Harry's Kosher Meat Market 2903 Promenade (OP)
Hines & Martin Wholesale & Retail Meats 1900 Lincoln blvd
Kingsbury Walter 704 Montana av
Los Monica Meat Market 13031 Montana av (BH)
Royal Meat Market 1650 Ocean Park blvd
Shamey's Market 701 Navy (OP)
Staples Meat Market 906 Wilshire blvd
Sunset Markets Inc 2716 Main (OP)
Vicente Meats 12027 San Vicente blvd (BH)
Wallace Market 2924 Main (OP)

MEATS—WHOLESALE

Bay City Meat & Provision Co 2732 Main (OP)
Santa Monica Meat & Provision Co 1721 Broadway
United Market Co 1517 2d

MEDICINE MANUFACTURERS

Alden Products 309 Santa Monica blvd R405

MEN'S FURNISHINGS—RETAIL
(See also Clothing—Men's—Retail)

CAMPBELL'S STORE FOR MEN and BOYS, 332 SANTA MONICA blvd, TEL EXBROOK 5-6127, LOS ANGELES TEL TEXAS 0-3681, ALSO 10925 WEYBURN, WESTWOOD VILLAGE, TEL ARIZONA 7-7231 (See page 14 Buyers' Guide)

CARUSO MIKE, 335 WILSHIRE at 4th, TEL EXBROOK 5-2779 (See page 15 Buyers' Guide)

KNEELAND'S, 1345 3d, TEL EXBROOK 4-6789 (See page 15 Buyers' Guide)

METAL GOODS MANUFACTURERS

All-Metal Fabricators 2906c Colorado av
Reynolds Industries Inc 2105 Colorado av

METAL STAMPING

Stevens Co 3017 Nebraska av
Western Pressed Metals Division of Douglas Aircraft Co 2652e 30th

METALLURGISTS

Wilkinson Co 1547 4th

METAPHYSICIANS

Fehling L Richd 1936 LaMesa dr

MILK DEALERS
(See also Dairies)

Arden Farms Co 1549 12th

MILLINERS

Band Box The 1427 3d
Dotty Dunn Stores 1240 3d

Alpha Stationers
If it's used in the office --- we have it
407 SANTA MONICA BLVD. TELS.: Exbrook 5-2101 Exbrook 4-5672

PHONE
Exbrook
6-3373
OCEAN PARK
INSURANCE
THORNBURY AGENCY
164 Marine St.
Ocean Park California
and
1002 Montana Ave.
SANTA MONICA
TEL.
Exbrook
5-4196

070
d.
THE SICKROOM

Exemption 6: Privacy

HENSHEY'S
"YOUR FRIENDLY DEPARTMENT STORE"
Santa Monica Blvd. at 4th
SANTA MONICA

PEARL (SM)—Contd

2619 Exemption 6: Privacy
2625
2631 0
2701
2707 B
2713
2715
2717
2729
2805
2807
2808
2810
2812
2818
2820
2821
2825
2830
2904
2907
2908
2909
2912
2917
2918
2923
2930
3001 E
3007 C
3010 A
3011 E
3014 E
3017 F
3018 K
3021 F
3024 A
3030 V
3107 N
3108 R
3112 C
3113 D

3117 Exemption 6: Privacy
3118
3125
3129
3201
3204
3209
3210
3214
3215
3224
3225 S
3230 F
3303 E
3304 E
3310 G
3315 Exemption 6: Privacy
3316
3317
3318
3318½
3320
3320½
3323
3324
3327
3401
3403
3407
3408
3409
3410
3412
3414
3414a
3416
3417
3425
3428
3430
3432

PENNSYLVANIA AV (Santa Monica)—From Stanford east to Centinela av, 2 s of Broadway

3110 Exemption 6: Privacy
3124½
3208
3214

PICO BLVD (Ocean Park)—East from Ocean Front to Lincoln blvd, 5 s of Santa Monica blvd

116 Soto Robt
120 Conchola Socraris L
124 Flaum Salem M
Trolleyway intersects
140 Exemption 6: Privacy
152
222
rear
222½
222¾
234 C
248 Lane David
3d intersects
302 Exemption 6: Privacy
304
306
308
314 Hamm Hadley B
Ex 9-1069
Jackson Thos
314½ Knight Alice J Mrs
Ex 6-5520
316 Brown Chas
316½ Dominquez Emma
320 Johnson Bernice H
320b Harper Olivia Mrs
330 Freeman Maria B Mrs
Hallomon Ida M Mrs
Mixon Willie
332 Exemption 6: Privacy
400
402a
402b Kingsby Walter
Ex 6-1304
404 Tamaribucki Seikuro
408 Brown Overton
Ex 9-6410

CLARA L. KNOSTMAN
Real Estate
REALTOR
Complete SERVICE
1044 Pico Blvd.
EXbrook 6-5215
9-3769

THE ONLY COMPLETE
IMPARTIAL LIST OF BUSINESS CONCERNS
without regard to Size, Importance, Location, or Appointments, is your
City Directory Classified Business Section

Forrest Stationers
COMMERCIAL STATIONERY • OFFICE EQUIPMENT
JOB PRINTING
1318 Fifth St. Tel. EXbrook 4-3293

(H)KANO DR (BH)—Contd
214 Exemption 6: Privacy
220
228
229
232
235
241
244
248
251
254
258
287
270
301
308
314
315
316
317
322
323
330
333
334
335

OLYMPIC BLVD (Santa Monica)—East from 5th to 20th, 3 s of Santa Monica blvd
500 Exemption 6: Privacy
502
503
523
631
701
711
721
727
731
734
737
741
744

10th intersects
1007 Exemption 6: Privacy
1011
1021
1201 Metcalf Clns Ex 5-1723
Metcalf Wm B ●
Ex 5-1723
1211 Heinley's Paul Movable Shutters (whse)
1219 Orr Ralph L
1220 Hagemann Iris Mrs ●
1223 Weldon Bros carpet layers Ex 3-2783
1223½ Western Photo Slide
Euclid intersects
1301 Exemption 6: Privacy
1323
1410
1412
1508 Miller Bertha Mrs
Ex 4-3177
1514 Exemption 6: Privacy
1518-20 Exemption 6: Privacy
1532 Olympia Mkt gro
Ex 4-9196
16th intersects
1603 El Patio Mexican Cafe
Enriques Crispo M
Vasquez Andrea C
1623 Randolph's Auto Repr
Ex 4-1485
1625 Vacant
17th intersects
1702 Reina Drug Store
Ex 4-9214
1704 Olympic Liquor Store
Ex 3-1263
1710 Olympic Drive in restr Ex 5-7609
1711 Reyes Dolores F
1713 Marovilla Guadalupe
1720 Horan Bessie Mrs
Ex 4-0173
1749 Natl Freezer Co
Ex 4-3234
1751 Peerless Trucking Co
Ex 5-7720
18th intersects
1809 Exemption 6: Privacy
1811
1831
1901
1915
1917
1919
1919 1
1920
1921
1922
1923 1
1924
1927 1

OZONE (Ocean Park)—
East from Highland av to

Lincoln blvd, 1 s of Navy
631 Exemption 6: Privacy
634
636
630
641
643
643a
643b
644
646
648
649
651
654
655
656
657
661
701
703
705
709
713
719 C
721
727 G
729 V
733 Y
737 A
739 T
743 P
745 B
749 W
751 W
753 K
rear N
754 C
802 V
804 M
806 G
809 S
811 H
814 L
815 K

OZONE (Santa Monica)—
East from Lincoln blvd to Euclid
1203 Ramsey Chas C
Ex 6-1845

PACIFIC (Ocean Park)—
East from Promenade to 14th, 3 s of Pico blvd
116a Exemption 6: Privacy
116b
116c
117
122
122b
122c
124a
124b

Simonson-Schactmayer, Inc.
SALES — PARTS — SERVICE
"In SANTA MONICA" 1628 Wilshire Blvd. Tels: Exbrook 3-3231 Arizona 3-0231 Texas 0-3231

MEDIO DR (BH)—Contd
337 Exemption 6: Privacy
338
342
343

MESA ROAD (Santa Monica Canyon)—North from West Channel rd, 1 s of n end of Center
305 Exemption 6: Privacy
314
317
320
324
334
340
344
350
354
360
364
370
373
375
401
404
410
416
317
420
430
435
436
439
442
446
456
462
463
464
465
471
475
479
487
488
491
510

MESITA WAY (Santa Monica Canyon)—North from 673 Kingman av, 1 w of Esparta way

MICHIGAN AV (Santa Monica)—East from 4th to 23d, 5 s of Santa Monica blvd
401 Topp Industries mfrs agts Ex 3-7238
403 Sollee Eug Ex 3-2205
407 Exemption 6: Privacy
413
415
421
423
600
at 6th
720
802
812
813
813½
819
820
826
905
909
913
921
1003
1004
1005
1006
1007
1008
1012
1022
1024
1031
1112a
1112b
1112c
1112d
1113
1113a
1117
1119
1211 Mewborn Bessie M Mrs Ex 5-7916
1211½ Vacant
1212a Rai Setsuo
1212b Exemption 6: Privacy
1212c
1358
1412 Holliday Louis L
1414 Kabbash Fredk
1420 Exemption 6: Privacy
1514

16th intersects
1631 Vacant
1702 Powell Johnetta P Mrs
1706 Stanford Estella
1708 Thompson Timmie
1710 Bristol Fredk
1712 Whiteside Doulie L Mrs
1714 Mitchell Louise Mrs
1721 Johnson Robt jr Ex 5-6095
1725 McCauley Dewey C Ex 4-2961
18th intersects
1801a Exemption 6: Privacy
1801b
1801c
1801d
1802 Larez Felicita L Mrs Ex 4-7852
1823 Exemption 6: Privacy
1824 Jones Robt E ● Ex 5-9816
1834a Cheatham Robt L Ex 5-9750
1834b Sugars C U Ex 5-9750
1834c Perry Bernice Ex 3-1195
1834d King Andrew Ex 3-3558
19th intersects
20th intersects
2020 Exemption 6: Privacy
2209
2224
2230
2234
2310
2314
2323
2323½
2324
2325
2327
2415
2415½
2500

Clothiers Haberdashers Custom Tailors
Mike Caruso
Exclusive Shop for Men
Wilshire at Fourth Santa Monica, Calif.
Tel. 5-2779

THE ONLY COMPLETE
IMPARTIAL LIST OF BUSINESS CONCERNS
without regard to Size, Importance, Location, or Appointments, in your
City Directory Classified Business Section

CHARLES W. ASHFORD
REAL ESTATE
1632 MONTANA AVE. at 17th

CAL CLEMENS
INSURANCE
PHONES EX. 5-6577 3-5333

SION
EX. 5-6201
Exemption 6: Privacy

Campbell's
Santa Monica's Oldest and Largest Clothing Store for Men, Women and Boys
TELEPHONES - Exbrook 5-6127
Texas 0-3681
SANTA MONICA BLVD. AT FOURTH
ALSO WESTWOOD VILLAGE - 10925 Weyburn Tel. Arizona 7-7231

EUCLID (SM)—Contd
2514c Exemption 6: Privacy
2515 Br
2520 M
2520b K
2520c F
2520d S
2521 Re
2523 Va
2525 Fr
2527 Bu
2609 La
2609b S
2609c G
2609d G
2611a N
2611b C
2611c K
2611d P
2615a V
2615b C
2615c M
2615d A
2617a C
2617b L
2617c S
2617d S
2621a V
2621b D
2621c S
2621d L
2623a H
2623b K
2623c R
2623d W

EVANSTON (Brentwood Heights)—West from Cliffwood av to city limits
12730 Exemption 6: Privacy
12731
12741
12751
12824
12835 Exemption 6: Privacy
12851
12921
12928
12969
13010
13030
13040
13041
13052

EVERETT—West from 23d to Centinela av, 1 s of Pico blvd
2414 Exemption 6: Privacy
3030

EXPOSITION BLVD (Santa Monica)—Southeast from 2500 Michigan av to Centinela av
Exemption 6: Privacy
2810b Exemption 6: Privacy
2810c
2810d
2814a
2814b
2814 O
2814d
2820a
2820b
2820c
2820d
2828a
2828b
2828c
2828d
2832 L
2836a
2836b
2836c
2842a
2842b
2842c
2842d
2852a
2852b Exemption 6: Privacy
2852c
2852d
2856a
2856b
2856c
2856d
2860a
2860b
2860c
2918 O
2920 M
2934a
2934b
2934c
2934d
2938a
2938b
2938c
2938d
2944 R
2948 U
2954 U
2958 L
3008a
3008b
3008c
3008d
3018a
3018b
3018c
3018d
3024b
3024c
3024d
3028a
3028b
3028c
3028d
3044 M
3044b S
3044c
3044d S
3324 F

FALKIRK LANE (Brentwood Heights)—West from Bundy dr, 3 n of San Vicente blvd
12203 Exemption 6: Privacy
12205
12215
12281
12221

Alpha Stationers
If it's used in the office --- we have it
407 SANTA MONICA BLVD.
TELS.: Exbrook 5-2101
Exbrook 4-5672

PHONE
Exbrook
6-3373
OCEAN PARK
INSURANCE
THORNBURY
AGENCY
164
Marine St.
Ocean Park
California
and
1002
Montana Ave.
SANTA MONICA
TEL.
Exbrook
5-4196

Exemption 6: Privacy

Howard C. Miller — Res., ARizona 7-5089
GLASS — CHAUDRON'S — MIRRORS
11603 Wilshire Blvd. W.L.A. — Bus., ARizona 9-0709

COLORADO AV (SM)—Contd

2852 Exemption 6: Privacy
2901
2902
2904
2906a
2906b
2906c
2906d
2906e
2906f
2907 V
2908 V
2910 E
2911 P
2912 Meloy Chas A ●
Ex 5-4231
2923 Exemption 6: Privacy
2925
2930
2942
2944
3006 Nixon Church D ●
Ex 4-3068
3010 Tandoc Paul ●
Ex 5-7887
3013 Exemption 6: Privacy
3014 Fox Nora V Mrs
Ex 5-8353
3014a Barber B L
Ex 4-6912
3014b Cox C D Ex 5-8583
3014c Claytor Vernon A
Mrs
3014d Crowley Jeanette E
Ex 4-2836
3017 Exemption 6: Privacy
3017a Delevak Ann P Mrs
Ex 3-6080
3018 Sobba Jos P ●
Ex 4-6367
3018a Czarnecki Felice R
3022 Peterson Jos E ●
Ex 4-8884

3023 Exemption 6: Privacy
3025
3104
3108
3112a
3112b
3116a
3116b
3116c
3116d
3120a
3120b
3120c
3120d
3121a
3121b
3121c
3121d
3127 S
3131 M
3201a
3201b
3201c
3201d
3202 D
3207 M
3208 M
3211a
3211b
3211c
3211d U
3212 Va
3217 Ma
3218 Po
3220 Ha
3221 Ri
3226 He
3232 Hi

COPELAND COURT (Ocean Park)—East from Highland av to Lincoln blvd, 1 s of Ocean Park blvd

629
641a Exemption 6: Privacy
641b
642

647 Exemption 6: Privacy
650
651
654
655
658
659
700
708
709
710
711
712
715 G
719 C
722 S
724 C
724a
726a
726b
726c

COYNE (Brentwood Heights)—East from Brundy dr to Saltair av, 2 s of Sunset blvd

12015
12018 Exemption 6: Privacy
12021
12022
12025
12030
12033
12034
12041 C
12046 H
12052 L
12058 F
12066 M

CRYSTAL PIER (Ocean Park)—Foot of Hollister av

CURRITUCK DRIVE (Brentwood Heights)—West from 501 Westgate av, 1 s of Chenault

ALANEDS'
Sales & Service
RANGE REPAIRS
Roper-
Wedgewood
O'Keefe &
Merritt
Maytag
Gas Ranges
-Servel-
Exbrook
3-3753
1522 3rd Street

THE ONLY COMPLETE
IMPARTIAL LIST OF BUSINESS CONCERNS
without regard to Size, Importance, Location, or Appointments, is your
CITY DIRECTORY CLASSIFIED BUSINESS SECTION

Independent
Your Leading Community Newspaper
THE MARKET PLACE OF THE BAY AREA
EX. 5-3243

COLORADO AV (SM)—Cont'd

11th intersects

1100 Exemption 6: Privacy

1104

1209
1219
1120

1225

1331

1419
1431

1501

1509

1519

1704 Wells Distr Co beer
Ex 4-7733
Ex 5-1903

1717 Wharton Fred G
Ex 4-0984

1719 Taylor Lee

1725 Exemption 6: Privacy

1726

1734

1804

1811

1812

1817
1819

1831

1923

2000 [illegible]
telev mfrs
Ex 5-3251

2011 Exemption 6: Privacy

2015
2018
2041

2043

2105

2113

2115 Exemption 6: Privacy

2136
2144

2152

2160
2170
2180

2190

2200

2204

2224

2225

2400

2600

2601

2615

2632 Higgins Chas F

Princeton intersects

2707 Exemption 6: Privacy
2709
2709½

2711

2803

2815

2818 Irv's Deluxe Trailer
Pk Ex 4-2097
Milliken Jas H
Ryan C A Bill
Ex 4-2097

2821 Exemption 6: Privacy

2825

2827

2831

2834

Exemption 6: Privacy

Exemption 6: Privacy

Street

2835

2844

2846a

2848 F

2848a

2848b

2850 C

2850b

3011 Worsham Geo A ®
Ex 3-2373
3012 Blake Norman F
3015 Vacant
Berkeley intersects
3102 Exemption 6: Privacy
3104
3106
3108
3110
3111 Durst Wileta D Mrs
Ex 3-4186
3115 Bailey Mabel A Mrs
Ex 3-3080
3120 Exemption 6: Privacy
3120b
3121 Lietzke Virgil W
3124 Exemption 6: Privacy
3124b
3125 McCool John E
3126 Exemption 6: Privacy
3128
3130
3214
3232a
3232b
3232c
3232e
3232f
3232h
3232i
3232j
3232k

BRYN MAWR AV (Santa Monica)—Southwest from 17th and Wellesley dr

1602 Exemption 6: Privacy
1611
1617
1622
1626
1630
1631
1635
1636
1640
1643
1646
1652
1656
1657
1713
1714
1719
1722
1723
1726

Fr 6-2920

1732 Exemption 6: Privacy
1735
1736
1743
1744
1747
1748
1752
1753
1757
1758
1761
1770
1776
1781
1786

BRUNDY DRIVE SOUTH (Brentwood Heights)—South from Sunset blvd, 2 w of Westgate av

115 Exemption 6: Privacy
200
201
210
211
215
218
221
223
224
231
306
309
310
314
315
318
321
322
326
330
333
334
343
349

Ar 3-3408

361 Exemption 6: Privacy
367
400
403
409
415
420
421
427
430
433
439
445
449
450
453
459
460
463
468
469
600
603
609
615
620
621
627
628
633
634
639
640
644
645
650
651
652
654
656
657
724
730
731

RY SUPPLIES
FLOWERS
FISH
Phone EX. 5-1154
ne Exbrook 5-1379

Exemption 6: Privacy

Credit Bureau of Santa Monica Bay District
Santa Monica Credit Association
215 Citizens Building, 228 Santa Monica Blvd.
Telephone Exbrook 4-2731 ERNEST BLENKHORN, Manager
CREDIT REPORTING AND INVESTIGATIONS COLLECTION SERVICE

BROADWAY (SM)—Contd
1411 Exemption 6: Privacy
1411a
1411b
1412
1420
1420a
1420b
1420c
1432
1505
1519
1520
1521
1617
1619
1720
1721
1727
1729
1731
1805
1807
1811
1813
1814
1822
1824
1825
1827
1828 Sharp C W Ex 4-3520
1830 Burrel O E Ex 3-2589
1832 Karem K G Ex 5-4839
1834 Exemption 6: Privacy
1922
1925
2011
2014
2015
2015½
2018

2020 Exemption 6: Privacy
2022
2022a
2022b
2024
2026
2027
2028
2029
2030
2032
2034
2036
2038
2040
2042
2044
2046
2048
2050
2058
2111
2112
2202
2210
2219
2219a
2219b
2301 Priest E W Ex 4-8886
2307 Sarroll Edw M
2308-10 Exemption 6: Privacy
2328 Exemption 6 Priv
2333
2400
2451

Clover Field blvd intersects
26th intersects
2601 March Christopher C Ex 3-4761
2602 Exemption 6: Privacy
2603 Oyler W E Ex 4-0968
2605 Yeoman C E Ex 4-2592
2607 Bartolucci Paul Ex 4-4859
2609 Sperry Robt L ● Ex 5-0459
2620 Exemption 6: Privacy
2624a
2624b
2624c
2624d
2709 Flint Robt contr ● Ex 4-3339
2711 Hoskins L A Ex 3-3397
2718 Exemption 6: Privacy
2719 Rowe Wm R ● Ex 3-3137
2720 Exemption 6: Privacy
2722
2726
2728
2730
2802
2806
2814
2816
2818 Crosbie Wanda D
2821 Hoskins R W Ex 4-2159
2824 Exemption 6: Privacy
2825 Philpott Millard A Ex 5-7522
Yale intersects
2902 Exemption 6: Privacy
2904
2905 Williams Opal E Mrs Ex 3-6087
2907 Pearson Blaine A
2909 Tiritilli John P Ex 4-7770
2911 Witek Mary B Mrs Ex 3-6966
2915 Creighton John C Ex 3-6328
2916 Exemption 6: Privacy
2920a
2920b
2920c
2920d
2921
3004
3006
3008

A Complete Department Store
Sponberg's
Dedicated to Service
EXbrook 5-3273
1408 - 1410 THIRD ST. Santa Monica

THE ONLY COMPLETE
IMPARTIAL LIST OF BUSINESS CONCERNS
without regard to Size, Importance, Location, or Appointments, is your
City Directory Classified Business Section

ALL FORMS OF INSURANCE INCLUDING LIFE AND ANNUITIES
Al Blumberg
1325 Fifth St.
EXbrook 3-8228
5-2228

BERKELEY (SM)—Contd

1708 Exemption 6: Privacy

1707

1708 Vacant

1716 Olson Phillip I ●
Ex 5-1477

1725 Exemption 6: Privacy

1727

1731

1732

1735

1736

1741

1744

1744b

1745

1746

1748

1749

1750

1755

1758

1810

1812

1814

1816

1820

1840

BEVERLY AV (Ocean Park)
—North fromOcean Park blvd to Kensington rd, 1 e of 6th

2401 Hurd Geo E ●
Ex 6-8459

2402a Beltzhoover Geo S

2402b Simmers John E
Ex 6-6846

2411 Ogawa Frank M ●
Ex 6-8747

2414 Shields Thelbert G ●
Ex 6-1406

2416 Lindsey Evelyn Mrs

2427 Hill Helene E Mrs
Ex 9-3963

2429 Stafford Robt M
Ex 6-1437

2434 Tobey Berkeley G ●
Ex 6-2033

2440 Boone Martin K ●

2441 Siddall John W ●
Ex 6-1829

2442 Ruppenthal Lucille B
Mrs Ex 6-0726

2444 Lee Emilie Mrs ●
Ex 9-2173

2451 Simons Henri H J

2456 Hadra Erna L Mrs
Ex 6-6115

2456b Lind Vincent L

2456c Helfant Sheridan

2456d Johnson Eug

2456e Exemption 6: Privacy

2460 Joseph Arnold ●
Ex 6-7648

2464 Palmer Nell K

2466 Moscow Russell

2502 Uphouse Ralph R ●
Ex 6-0769

2504 Lindquist Lillian Mrs
Ex 9-0662

2508 Stutz Carl K ●
Ex 9-5308

2511 Crossland Firth B ●
Ex 6-1768

2512 Peck Ethel Mrs ●
Ex 6-0167

2522 Schlegel Donald L ●
Ex 9-1222

rear Murphy John P
Ex 9-1222

2526 Gessey Chas ●
Ex 9-4425

2530 Bravo Domitilo

2534 Mosier Chas L
Ex 6-6088

2534a Ficek Jim R

2534b Golowka Jos F
Ex 9-2473

2534c Penrose Kenneth L

2536a Vacant

2536b Exemption 6: Privacy

2536c

BEVERLY BLVD (Santa Monica Canyon)

BEVERLY COURT (Brentwood Heights)

110 Exemption 6: Privacy

112

122

131

132

134

135

137

139

143

145

146

149 Exemption 6: Privacy

150

154

156

157

160

BICKNELL (Ocean Park)—
East from Ocean Front to 4th, 14 n of Pier av

109 Kleiser Ronald P
Peek Geo M

111 O'Mahony Florence O
Ex 9-8610

117 Townsend Hervey R ●
Ex 6-4589

117½ Exemption 6: Privacy

118 N

118½ Belz Chas F

119 Carss Edgar

120 F Exemption 6: Privacy

120½

121 Shepherd Donald F
Ex 6-6191

125 Garcia Richd J
Ex 9-8587

Holme Robt W

Hymers Delmer B

Peekir Geo E

Walsh Christine
Ex 6-8665

130 Exemption 6: Privacy

130½

132½

134 Exemption 6: Privacy

138

202

204 Bl

205 L

210 G

211 V

212 R

26TH (SM)—Contd

2436 Exemption 6: Privacy

2439

2442

2445

2446

2449

2452

2505

2506 H

2507

2510

2514

2515

2519

2520

2525

2526

2601

2602

2606

2607

2611

2612

2615

2618

2621a

2621b

2621d

2622b

2622c

2622d

2626a

2626b

2626c

2626d

2627a

2627b

2627c

2627d

27TH (Santa Monica)—South from Pico blvd to city limit, 2 e of 25th

2232 Exemption 6: Privacy

2233

2238

2239

2243

2244

2249

2250

2253

2254 Exemption 6: Privacy

2259

2260

2265

2266

2270

2271

2302

2303

2308

2309

2312

2315

2318

2321

2324

2325

2328

2329

2332

2337

2338

2341

2344

2345

3127

28TH (Santa Monica)—South from Pico blvd to Ocean Park blvd, 1 e of 27th

2238a Exemption 6: Privacy

2238b

2238c

2238d

2240a

2240b

2240c

2240d

2242 S

2243a

2243b

2243c

2243d

2244 T

2245a

2245b

2245c

2245d

2246 L

2247a

2247b

2247c

2247d

2248a

2248b

2248c

2248d Exemption 6: Privacy

2251a

2251b

2251c

2251d

2252 M

2254 Exemption 6: Privacy

2256

2257

2260

2260

2261

2263

2263a

2264

2268 Exemption 6: Privacy

2273a Exemption 6: Privacy

2273b S

2273c

2305 B

2306 R

2307 L

2308 R

2309 Th

2310 Di

2312a N

2312b V

2312½ G

2315 Se

2316 Lu

2318a V

2318b W

2320 S Exemption 6: Privacy

2322a

2322b

2323

2326a

2326b

2327 E

2330a

2330b

2331 F

2333 D

2335 S

2336 G

2337 J

2339 M

2340 C

2341 B

2343 D

2344 D

2344a

2401a

NT CO.
TY MANAGEMENT
Tel. EXbrook 5-1660

BOB CLAPP
DeSOTO—PLYMOUTH
DIRECT FACTORY DEALER
Arizona 3-0555
Brighton 0-4662
Bradshaw 2-3555
2001 Westwood Blvd.
at Olympic
Los Angeles 64

PACIFIC RUG & CARPET CO.
• RUGS • BROADLOOM • LINOLEUM
ASPHALT TILE • FREE ESTIMATES
608 Santa Monica Blvd.
Santa Monica, Calif.
EXbrook 4-0717

26TH (SM)—Contd

1240 Moorman Wilmer M
Ex 3-6041
1242a Rinker L Stewart ●
1242b Vacant
1242c Elmer Edw M
Ex 3-4338
1243 Exemption 6: Privacy
1244a Jackson John B
Ex 3-7506
1244 Gipson Martin
Ex 5-9346
1244c Tansey John P
1246a Jordan Paul
1246b Vacant
1249 Link Helen Mrs
Ex 4-1044
1249½ Exemption 6: Privacy
1252a
1252b Kemper Donald M
Ex 4-4764
rear Slusher Charlotte B
Mrs Ex 3-6358
1253 Exemption 6: Privacy
1253½
1254 Harrison Bertha Mrs
Ex 3-2246
rear Hilton Bessie M Mrs●
Ex 5-2807
1255 Exemption 6: Privacy
1260 Snarter Walter J
Ex 5-7441
Arizona av intersects
1308 Proulx Mary V Mrs
● Ex 3-6015
1312 Wormhoudt Fred G
● Ex 4-1492
1315 Exemption 6: Privacy
rear
1316 Binhander Bessie E
Mrs ● Ex 5-6655
1317 Exemption 6: Privacy
1319
1319½
1322 Siegel Albert
Ex 3-5817
1325 Exemption 6: Privacy
1325½
1328 Meru Chas P
Ex 5-1747
1330 Butzin Fred A ●
Ex 5-9561
1333 Exemption 6: Privacy
1333a
1333b
1334 Vacant
1335 Heidenreich John C
● Ex 4-5823
1342 Anderson Dollye M
Mrs ● Ex 4-2434
1343 Exemption 6: Privacy
1343½

1345 Exemption 6: Privacy
1545a Vacant
1346 Becker Ann L nurse
● Ex 5-4143
1349 Exemption 6: Privacy
1
1350a
1350b
1415 Bernard Curtis H ●
Ex 5-8382
1417 Rogge Esther A Mrs
● Ex 5-4973
1418a Pauls E Mrs ●
1418b Harding Irene Mrs ●
1419 Tala Alex Ex 4-6275
1424 Owens John G
1424½ Northrop Edith V
Ex 4-0405
1425 Brouse Guy S ●
Ex 4-0166
1425a Finance Paul E jr
Ex 3-6403
1425b Hernandez Luis
1428a Wikoff Florence J
Ex 4-5777
1428b Edwards Robt T
Ex 4-7643
1429 Harriss Cecil C
1429a Dollar Wylie D
Ex 3-1063
1429b Exemption 6: Privacy
1429c
1434
1435 Allen Bertha Mrs
Ex 3-6522
1435 Hillstrom Esther V
Ex 3-2066
1435b McLeod Geo A
Ex 4-0143
1435c Richardson Robt B
1441 Mallet Richd E
Ex 5-1824
1441a Oelrich Eliret ●
1441b Livingston Dani D
Mrs Ex 3-1430
1441c Miller Lillian Mrs
1444 Delano Jas R
1445 Reeff Herbert W
Ex 4-6212
1445½ Vacant
1447 Lynch Sarah W ●
Ex 4-7585
1447½ Vacant
1448 Stoddard Eva G Mrs
1448½ Brown Claude A ●
1451 Replogle Sarah O
Mrs ● Ex 4-8521
1458 Alcoholics Anonymous
Ex 4-1832
1458 Zimmerman Lula M
Mrs Ex 4-1832
Broadway intersects
1519 Exemption 6: Privacy
1523
1527
1533

1545 Exemption 6: Privacy
1545c
1547
2225
2231 J
2232
2239
2242
2244
2245 S
2250
2251
2254
2255
2260
2261
2265 S
2266
2271
2272 S
2302
2303 T
2308
2309
2314
2315
2318
2321
2322
2323
2329 Exemption 6: Privacy
2334
2335
2425
2426
2429
2430
2435

THE Only COMPLETE IMPARTIAL LIST OF BUSINESS CONCERNS without regard to Size, Importance, Location, or Appellation, is your
CITY DIRECTORY CLASSIFIED BUSINESS SECTION

BUBAR'S Jewelers
RAILROAD WATCH INSPECTORS
GUARANTEED WATCH and JEWELRY REPAIRS
AUTHORIZED SALES and SERVICE
Agents for
HAMILTON and ELGIN WATCHES
311 Santa Monica Blvd.
Tel. EXbrook 4-8041

AUBREY E. AUSTIN, Jr., President

Santa Monica Commercial and Savings Bank

4th and ARIZONA AVE.

MEMBER FEDERAL DEPOSIT INSURANCE CORP.—UNITED STATES DEPOSITORY

20TH (SM)—Contd

1318½ McDermott Mac
1322 Nichols Earl A
1324 Reel Agnes Mrs
1330 Smith Besse Mrs ● Ex 5-9514
1332 Wolfson Jos ● Ex 3-6922
1332b Christie Jos A Ex 4-3178
1338 Martin Evelyn Mrs ● Ex 5-5203
1338a Schrank Glen E Ex 3-1456
1342 Wright Herman L Ex 4-7461
1346 Santa Monica Brake Specialists Ex 4-2076
Santa Monica blvd intersects
1407 Woods John W
1407 Woods Loy W
1413 Reynoso Frank Ex 4-4952
1413½ Nunez Abel
1414 LeMon Maxine Mrs real est ●
LeMon Robt H Ex 4-1742
1417 Smith Wm P Ex 4-1451
1420a Meyer Harry
1420b Torres L E
1420c Manno Philip
1420d Walker Bertha M Mrs
1420e Gosline Hattie A Ex 4-9044
1422a Will John R Ex 3-1714
1422b Ramsey Thos E Ex 3-4189
1422c Vacant
1422d Capp Erma Z Mrs
1422e Wise Nettie
1423 Overton Adaline S Mrs ● Ex 5-5835
Harr Lillian J Mrs Ex 5-0887
Johnston Pearl F Mrs
1427 Robinson Glenn A ● Ex 4-2317
1427a Berkhart Frances
1427b Vacant
1427½ Reilly Robt V Ex 5-5552
1433 Chapman Arth ● Ex 4-3851
1434 Brown Leona Mrs
1437 Armendaris Mauro C●
1443 Taggard Geo O ● Ex 5-5129
1449 Engler Bros auto parts Ex 5-3221
1450 Mecca-Freese Inc trucks Ex 3-7227
1451 Pacific Mollerizing Co chem Ex 4-1333
1453 Barlow Edw auto repr
Broadway intersects
1501 Fire Dept Ex 5-8527
1502 Calvary Baptist Ch
1507 Gann Jas ● Ex 4-6293
1511 Parra Isabel Mrs Ex 4-4577
1517 Gomez Jesus B
1519 Knight Wm H Ex 5-5705
1527 Wood Cyril J Rev Ex 3-3111
1528 Embry Edgar B ● Ex 4-6298
1534 Coria Jesus C ● Ex 4-4106
1535 Cooper John Ex 3-1755
1538 Brown Theo R Ex 5-3695
1550 Aguilar Ray C Ex 5-5768
1553 Santa Monica Fuel Co Ex 5-3931
1556 Shontex Co shampoo mfrs Ex 5-6214
1606 Dudley Thomas Lumber Co Ex 5-3514
1619 Spazier Soap & Chemical Co Ex3-2745
1625 Anguiano Prisciliano Ex 4-2988
1642 Monarch Die Casting Co Ex 3-3065
1644 Prime Engineering & Mfg Co Ex 3-5764
1646a Rich Pean Corp (whse)
1646b Hobeck Co mach Ex 4-7156
1653 Aguilar Jennie C Mrs Ex 4-5071
1657 Valenzuela Juan ●
1657½ Valenzuela John F Ex 5-1870
1660 Ashley Mfg Co airplane parts Ex 3-6326
Hover Geo silk screen process Ex 3-1440
1663 Johnson Ben ● Ex 5-9459
1663½ Stills Jas Ex 4-0780
1666 Ceramics Mould Serv
1668 Specialty Record Shop Ex 4-9718
1670 Bailey Cabt Co Ex 5-8096
1671 Roberts Wise B restr
1678 Mitchell's Billiard Room Ex 3-1142
Colorado av intersects
1709a Pegus Helen Mrs Ex 4-3227
1709b Williams Evelina Mrs Ex 3-1743
1709c Johnson Queen Mrs
1710 Guajardo Arth Ex 4-4489
1714 Field Wallace A ● Ex 5-8144
1718 Vacant
1725 Garcia Mary Mrs ●
1726 Escarcega Andrew ●
1727 Magallanez Alf A Ex 3-2809
1728½ Hall Albert ● Ex 0-5292
1729 Tapia Bernard C Ex 5-0515
1729b Reynoso Gregorio
1730 Grey Louis ● Ex 3-6300
1731 Quintana Bruno M
1735 Cooper John S Ex 3-1755
1735a Shepard Leroy
1738 Simon Helen Mrs
1741 Alexander Jessie Mrs ● Ex 5-9104
1741½ Tapplet Herbert B ● Ex 4-7592
1744 Landrum Eliz ●
1747 Harper Henry
1749 Cook D Hiram ● Ex 5-2805
1759a Wagoner Henry ● Ex 5-7535
1759b Brown Ethel M Mrs
1759c Barrett Donald E Ex 3-1713
Michigan av intersects
1801 Landingham Arth Ex 4-2869
1803 Jamison Leroy ● Ex 4-5458
1805 Price Effie Mrs Ex 3-3615
1806 Simpson Addie Ex 4-8163
1806a Brown Virgil L ● Ex 4-5578
1806b Brown David
1807 Lawrence Earnest A Ex 4-0454
1809 Chandler L Curtis ● Ex 4-8248
1811 Williams Chester A Ex 4-5527
1812 Gibson Dealva A Mrs ● Ex 3-1341
1814 Vacant
1815 Bottler Sam C Ex 4-4058
1817 Swiney Oggie M Ex 4-4629
1818 Oakes Robt
1818a Oakes Robt T
1818b Anthony Mildred Mrs
1818c Sanders John H
1820 Macias Narcisa Mrs
1822 Thomas Hazel P Mrs
1822a Roberts Lila Mrs Ex 3-2625
1823 Wesley Jos ● Ex 5-4685
1824 Katai K M Ex 4-9623
1824b Brown Theo
Canida Ella Mrs
Turner E D Ex 3-3584
1825 Martinez Raymond Ex 4-5516
1828a Younger Stanley Ex 3-2391
1828b Dixon Addy Ex 4-6382
1828c Jones Lucy Mrs
1834 Huguley Edw H ● Ex 5-0153
1835 Joiner Madie Mrs ● Ex 4-8011
Davis Raymond jr
1837 Coleman John ● Ex 5-5656
1838 Henley Thos
1842 Hinton John
1848 Latimer Russell L jr
1848½ Hadnot Epsa L
Delaware av intersects
1900 Bailey Jessie Mrs ● Ex 3-2159
1901 Vacant
1903 Taylor Jas E ins Ex 5-1957
1905 Modernette Beauty Shoppe Ex 4-3152
1908 Boone Geo H Ex 4-6107
1908a Jones Carrie D Mrs
1908b Ward Jos Ex 4-1564
1908c Vacant
1908d Cleveland Zeola Mrs Ex 4-5070
1909 Fairview Mkt gro Ex 4-2172
1912 Tucker Eliz Mrs ● Ex 5-6656
1917 Wardlaw Walter ● Ex 4-0845
1918 Rogers Daisy Mrs ● Ex 4-4336
1921 Otis Wm L ● Ex 5-8584
1921½ Staggers Bertrand L Ex 4-7878

MARTIN MOTORS CO., INC.
Cadillac Oldsmobile
1115 WILSHIRE BLVD.
EXBROOK 5-3291

MEMORANDUM

To: Gordon Woodrow, U.S. EPA Region IX, Site Assessment Manager

From: Chris A. Nelson, URS Consultants, Inc. CN

Through: William E. Ritthaler, URS Consultants, Inc.

Re: Final PA Strategy Meeting, McDonnell Douglas 3000 Ocean Park site and Centinela/Olympic site, Santa Monica, CA

Date: February 7, 1996

cc: Des Garner, Site Assessment Team Leader

There will be a Preliminary Assessment Consultation Meeting for the McDonnell Douglas Aircraft sites (CAD982394215 and CAD000485326) in Santa Monica. The meeting will be held on Wednesday, February 7 at 10:00 a.m. at the EPA in San Francisco.

Summary:

This memorandum will serve to summarize, describe, and set forth recommendations for further remedial activities at the two Douglas Aircraft sites in Santa Monica, CA assigned by EPA to URS under WA No. 54-27-9JZZ. URS has attended two previous meetings with EPA to present relevant site data and information. URS has undertaken a significant task in documenting background information, regulatory involvement, prior site sampling information, and reviewing information on surrounding sites. These tasks, although normally conducted at the Site Inspection level of evaluation were directed and approved by EPA Region IX Site Assessment Manager, Gordon Woodrow. At the last PA Consultation meeting regarding the 3000 Ocean Park site, URS was directed to continue conducting site assessment tasks on the two sites until all available data needed for EPA to make a sampling decision was complete.

1) CERCLA Investigations

The sites were discovered during April and July 1994 by Bechtel Environmental, Inc. (BEI) while conducting site discovery and SIPs for EPA Region IX in the Santa Monica area. Halogenated volatile organic compound contamination of Santa Monica's drinking water wells (TCE, etc.) in the vicinity of these former sites led BEI and EPA to discover a number of current and historical sites which were suspected of being potential contributors to the groundwater contamination in the area. A site discovery project as well as a historical aerial photography review/interpretation were conducted by BEI and EPA Region IX's Environmental Monitoring Systems Laboratory (EMSL) respectively. Since the aerial photographs have come in, URS and Bechtel have reviewed them and the results of the review and any findings will be presented in this memo.

2) Site History/Descriptions

Santa Monica A Plant site:

The McDonnell Douglas Aircraft site at 3000 Ocean Park Blvd., was known as the Douglas Aircraft Co., Inc. Santa Monica Plant Airplane Factory, or Santa Monica Plant A (also listed as A Plant). This site was an approximately 125-acre facility (75 acres owned and 50 acres leased) bounded by 25th Avenue to the west, Bundy Drive to the east, Ocean Park Boulevard to the north, and the City of Santa Monica Airport, Clover Field to the south. Clover Field was a significant site in the late teens and into the 1920s for aeronautical research and development, historic first flights, and aircraft production. Donald Douglas established his first major aircraft plant at Clover Field in 1929; this facility stood until 1975, when Santa Monica operations were closed down. The plant was the site of both commercial and military aircraft manufacturing, research and development, as well as manufacturing of missiles and spacecraft.

The Santa Monica A Plant consisted of a level site containing numerous buildings for the assembly and finishing of airplanes. Buildings on site included: machine shops, paint shops, tooling shops, hangars, research buildings, storage, stock rooms, sheet metal and welding shops, assembly buildings, cafeterias, administration/offices, metal working, and wood working shops. Also included on site were a 300,000 gallon underground storage reservoir for water, underground piping for transmission of this water and possibly acetylene gas for welding torches.

According to a Preliminary Site Assessment conducted on the site in 1991, there were formerly underground storage tanks (USTs) on site which were removed in 1978 following site demolition and grading. No records exist to suggest whether the tanks contained waste or product, and no sampling was conducted at the time of or following tank removal to determine if the tanks had leaked. Procedures specified during plant demolition were to fill the USTs in place with water, protect in-place during demolition activities, and notify the fire Marshall of the City of Santa Monica prior to removal of the tanks. Reportedly, no soil or groundwater sampling was conducted following the removal of these tanks.

According to a plant layout map of the Plant A site from 1968, there were four 8,000 gallon and two 5,000 gallon solvent storage tanks near Unit 15 of the site; it is not known what type of storage (above ground/below ground) or what type of solvents were stored in these tanks. The same map also shows fuel, fuel oil and waste fuel storage tanks that were present on site.

Soil and groundwater investigations have been conducted in the vicinity of the Plant A site to characterize the nature and extent of contamination in soil and groundwater from leaking underground storage tanks formerly present at adjacent airport properties. No sampling has been conducted to date to characterize soil and groundwater contamination with halogenated VOCs (the contaminants of concern in the municipal wells) at the 3000 Ocean Park Blvd. site.

MEK, 2-hexanone, and acetone have been detected in on-site groundwater monitoring wells from the 3000 Airport Avenue site (downgradient of the MD site) and MEK and acetone have been detected at low concentrations in two wells during drilling in 1994. MEK was found to be present at the capillary fringe of the shallow zone groundwater at

URS Consultants
100 California Street Suite 500
San Francisco, CA 94111
July 6, 1995

Site Location Map

McDonnell Douglas Aircraft
3000 Ocean Park Blvd. Santa Monica, CA

FIGURE
1

25 feet below ground surface (bgs) in 1994, and in a soil boring at 40 feet bgs from the Airport Admin. building investigation in 1991. The concentrations of MEK were 0.011 mg/kg and 0.25 mg/kg respectively. MEK has been detected in groundwater at the 3000 Airport site at a maximum concentration in the shallow aquifer of 2,200 µg/L. MEK has also been detected at 4,000 µg/L in MW2 in 1992, 1,100 µg/L in MW3 in 1992, 29 µg/L in MW6 in 1992, and 820 µg/L in MW9 in 1994. See attached figures for details of well locations. MEK has not been detected in the municipal wells.

S&R Plant No. A7

The Douglas Aircraft Company also operated additional facilities within Santa Monica; the Shipping and Receiving Plant No. A7, located at Exposition between Stewart and Centinela, and an additional facility (known as the Supercharger Facility) located at 1909 Centinela, which reportedly included a sump used to dispose of waste solvents by Douglas Aircraft employees and Contractor's of Douglas in the 1950s and 1960s. This claim has been made on numerous occasions, with no success in proving or disproving the theory. The only evidence of this is the presence of a sump identified in historical aerial photographs. The site is currently occupied by the Medical Chemical Company. The site of Medical Chemical Company is probably the original McDonnell Douglas site identified by BEI/EPA in 1994; however, during the preliminary investigative phases of the PA, it was discovered that there were two Douglas facilities 1) On Exposition Blvd. between Stewart and Centinela; and 2) On Centinela at Olympic Blvd. The facility on Exposition was identified by both a Sanborn Map and in a historical City of Santa Monica telephone directory.

According to a conversation between Chris Nelson and Gordon Woodrow, the additional McDonnell Douglas facility should be evaluated as a part of the other. The site on Exposition included both storage warehouses and plastics laboratories and manufacturing. Several subsurface historical structures were identified from historical Douglas Aircraft facility maps. During an Environmental Audit of the GTE facility currently occupying the former Douglas site, a two-stage clarifier/sump and one steel-reinforced concrete diesel oil tank were removed by IT Corporation, consultants for GTE, in 1994. No chlorinated VOCs were detected in soils during this investigation. The City of Santa Monica Environmental Programs representative, Monica Hanley, was present during this investigation and directed the sample locations from soils around the tank and clarifier based on OVM readings and visible contamination. Only two soil samples from the location of the former clarifier were analyzed for by EPA analytical method 8240, volatile organics. These samples were collected from a depth of 4.5 feet bgs along the side of the clarifier.

An additional set of underground waste solvent storage tanks, which were suspected to be present along the southeastern border of the site, were investigated through geophysical surveying and soil sampling in 1994. The geophysical survey utilized ground penetrating radar (GPR) and electromagnetic surveying equipment. The results of the geophysical survey were inconclusive as to the presence of the former tanks; however, a two foot thick reinforced concrete slab was found to be present over the top of the right tank. The presence of this slab could have caused magnetic interferences with determining the presence of these tanks. Three soil borings, advanced with a hand auger to 8 and 9 feet, next to the right tank did not reveal the presence of fuel hydrocarbons or halogenated

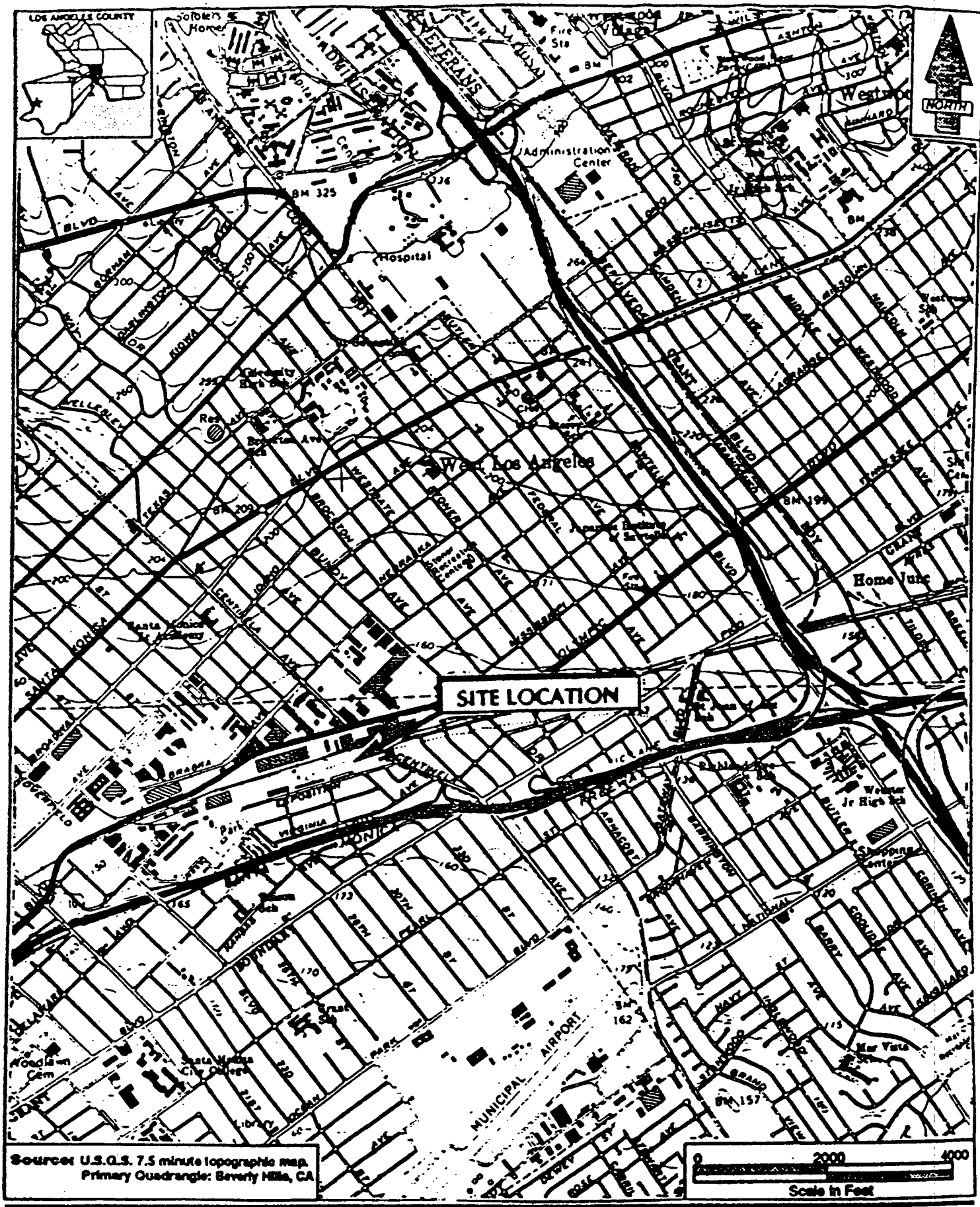

URS Consultants
100 California Street Suite 500
San Francisco, CA 94111
July 6, 1995

Site Location Map

McDonnell Douglas Aircraft Facility
Olympic and Centinela Blvds. Santa Monica, CA

FIGURE
1

volatile organic compounds. It appears that the investigation of these tanks could have been more thorough, and this area remains a suspect area for future investigation.

3) Regulatory Involvement

Currently, there are no records of these facilities for USTs or other hazardous materials or hazardous waste issues at the following agencies;

1) City of Santa Monica
2) Los Angeles County Health Department
3) Santa Monica Fire Department
4) LA RWQCB
5) Cal EPA DTSC

Santa Monica A Plant site:

Facility decommissioning and historical records from the Plant A site revealed that environmental regulations were imposed on the site by the Air Pollution Control District and the Regional Water Quality Control Board in the early 1970's. A Sanitary Sewer Sampling and Analysis Report for the Santa Monica A Plant site was produced in October 1973 since the A Plant site fell under the definition of a major wastewater discharger by the cities of Santa Monica and Los Angeles. MD discharged more than 50,000 gallons per day to the sewer system and therefore, a sampling and analysis program to monitor sanitary sewer discharge was implemented. Samples, collected from 3 manhole locations throughout the A Plant site, were analyzed for chlorinated hydrocarbons, BOD, heavy metals and additional parameters. Analyses for these parameters revealed the presence of chlorinated organic compounds (CH_2Cl_2 or cis 1,2-DCE) in the samples, suggesting that some of MD's wastewater contained chlorinated VOCs which were likely poured down a drain within the site.

Additional records regarding storm drain monitoring at the A Plant site revealed that discharges to the storm sewer contained up to 13.6 milligrams per liter (mg/L) of 1,1,1-trichloroethane (TCA) and 26 mg/L of methylene chloride in November 1972. This report concluded that the widespread use of TCA in degreasers on site and the widespread use of methylene chloride in paint stripping operations should be evaluated to determine the path of entry of these chemicals into the on-site storm drain system. TCE and MEK were not analyzed for or were not detected in these sampling events.

S&R Plant No. 7

No facility decommissioning or historical records of the Olympic/Centinela sites was discovered during the course of the preliminary assessment investigations. McDonnell Douglas Corporation representatives were not aware of the facility located on Exposition, and there were no records of the 1909 Centinela facility except for a few documents in the 3000 Ocean Park file which referred to this location as a Supercharger facility. The majority of the information gathered on the Exposition site was found in documents related to GTE underground storage tank investigations and groundwater treatment facilities at this site. The lead agency for these investigations is the City of Santa Monica Environmental Programs Division.

In 1985, approximately 8,000 gallons of gasoline were spilled at the GTE site from an underground storage tank. Subsequent UST removals and soil and groundwater investigations followed to remediate the problem associated with this tank. Since 1987, a pump and treat and product recovery system has been in place at the GTE site on Exposition Blvd. This pump and treat system has been installed to remediate dissolved VOCs found in gasoline (xylenes, toluene, benzene and ethyl benzene). Until recently, no chlorinated VOCs had been analyzed for in groundwater wells installed to monitor the BTEX plume at the GTE site. In 1995, a number of the wells were sampled and analyzed for VOCs by EPA Method 8240, which includes chlorinated hydrocarbons (TCE, 1,1,1-TCA, etc.). A figure and table follow which summarize the TCE data from the 1995 shallow aquifer groundwater sampling at the GTE site.

The conclusion of this data in relation to the S&R Plant site is unclear at this time; there is no clear pattern of groundwater contamination with TCE in the shallow aquifer in relation to suspected sources at the site. This data represents one round of sampling in each well, and does not show any fluctuations over time of concentrations of TCE in groundwater; however, the data does indicate potential hot spots in soil that could be contributing to the shallow groundwater contamination, and possible preferential pathways of contaminant transport in the shallow aquifer.

3.1 Nearby/Related Sites

Several additional sites in the area of the Olympic/Centinela and Exposition sites have received considerable attention by environmental agencies in Santa Monica, and by US EPA Region IX. The following is a brief description of these sites.

TCE Contamination of City of Santa Monica Municipal Wells

In 1981, following discovery of significant contamination of municipal wells (screened at depths greater than 200 feet) with TCE and other chlorinated volatile organics, the City of Santa Monica hired the Pacific Soils Engineering firm to conduct a study of possible sources of TCE in soils and groundwater in the area. Seven soil borings ranging in depth from 50 to 150 feet bgs were drilled in the area around Santa Monica wells 2 and 3 (in the vicinity of the former Douglas facilities). TCE was detected in subsurface soils within 15 feet of the Supercharger facility at 60 µg/kg. Soil samples collected approximately 200 feet from the facility in the vicinity of Santa Monica Well # 3 revealed only a "moderate concentration" of TCE in groundwater and a "low to insignificant concentration" of TCE in soils.

The second phase of this investigation was conducted later in 1981 and included additional drilling and sampling of groundwater in the vicinity of Olympic Blvd. and Centinela Avenue. The scope of this investigation was to determine the impact of TCE contamination in subsurface soils on both shallow (40-80 feet) and deep aquifers in the area as well as to determine the effects of TCE concentrations in the deep aquifer from pumping of Santa Monica Well # 3. Five 8-inch borings were drilled and converted into 2-inch monitoring wells during this investigation. The depths of the borings were approximately 105 feet bgs. TCE concentrations in the shallow aquifer were not reported in this document; however, it is known that a maximum concentration of 60 µg/L was detected in one of the monitoring wells. The conclusions of this phase of the investigation were the following:

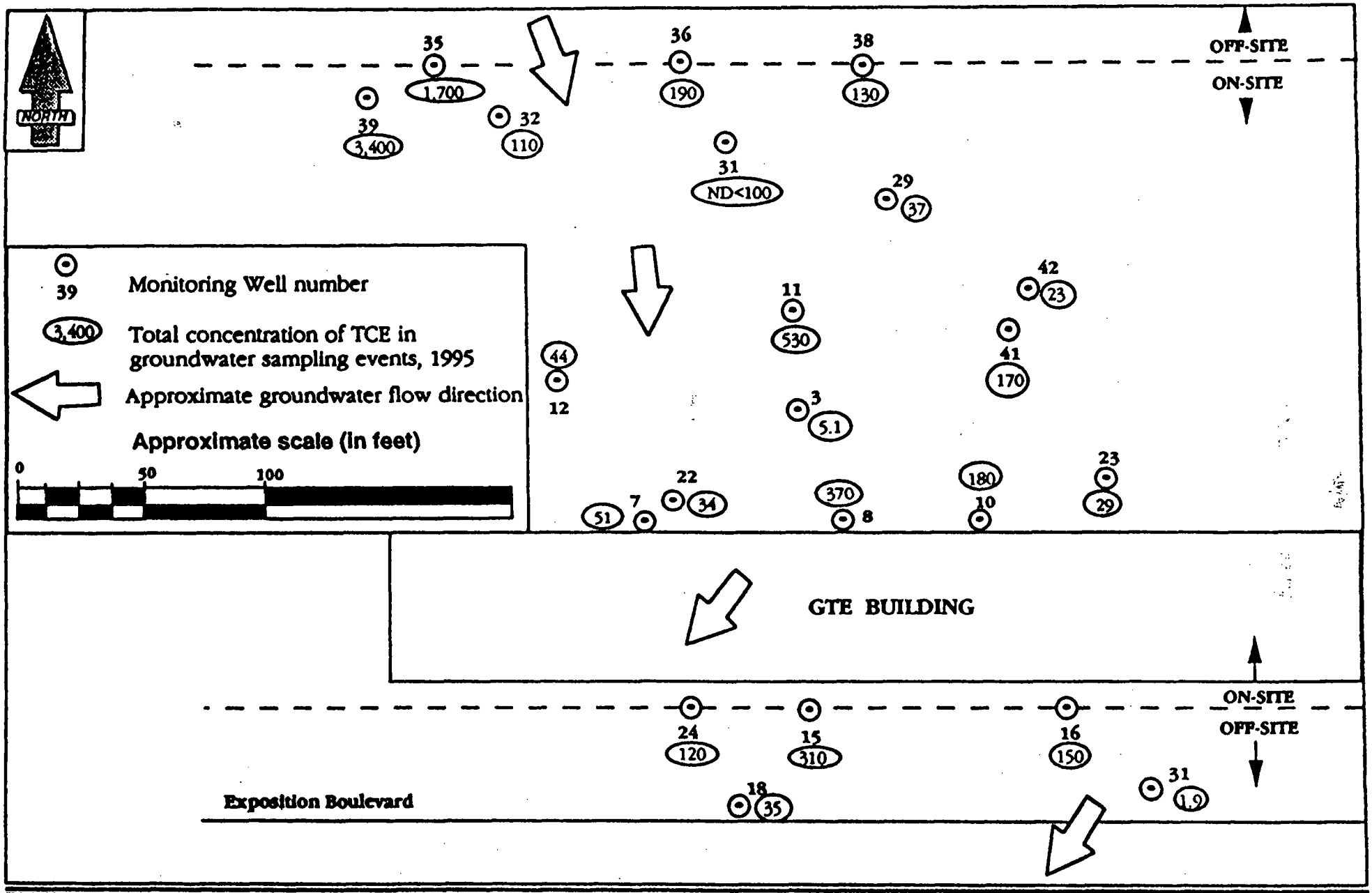

URS Consultants
100 California Street
San Francisco, CA 94111
January 22, 1996

Concentrations of TCE in Shallow Groundwater (1995 Sampling Event)

Former Douglas Aircraft Facility (GTE Plant Yard)
Exposition Blvd. Site

FIGURE
3

Table 2
Summary of Groundwater Analyses
Halogenated Volatile Organic Compounds
GTE Santa Monica Plant Yard
Project No. 760001
(Sheet 1 of 3)

Compound	Units	Method Detection Limit	WELL NUMBER																	
			1	3	4	6	7	8	10	11	12	14	15	16	17	18	19	21	22	23
Chloromethane	ug/l	1.0	ND	ND	ND<20	ND	ND<20	ND<20	ND<20	ND<500	ND<25	ND	ND<20	ND<5.0	ND	ND<10	ND	ND	ND	ND
Bromomethane	ug/l	1.0	ND	ND	ND<20	ND	ND<20	ND<20	ND<20	ND<500	ND<25	ND	ND<20	ND<5.0	ND	ND<10	ND	ND	ND	ND
Vinyl Chloride	ug/l	1.0	ND	9.0	370	ND	170	78	88	ND<500	ND<25	ND	58	ND<5.0	ND	ND<10	ND	ND	40	2.4
Chloroethane	ug/l	1.0	ND	ND	ND<20	ND	ND<20	ND<20	ND<20	ND<500	ND<25	ND	ND<20	ND<5.0	ND	ND<10	ND	ND	ND	ND
Methylene Chloride	ug/l	1.0	2.3 B	2.0 B	ND<20	ND	ND<20	ND<20	ND<20	3,100	ND<25	ND	ND<20	ND<5.0	ND	ND<10	ND	ND	ND	ND
Trichlorofluoromethane	ug/l	1.0	ND	ND	ND<20	ND	ND<20	ND<20	ND<20	ND<500	ND<25	ND	ND<20	ND<5.0	ND	ND<10	ND	ND	ND	ND
1,1-Dichloroethene	ug/l	1.0	ND	ND	ND<20	ND	ND<20	ND<20	ND<20	ND<500	ND<25	ND	ND<20	ND<5.0	ND	ND<10	ND	ND	1.5	ND
1,1-Dichloroethane	ug/l	1.0	ND	ND	ND<5	ND	ND<20	ND<20	ND<20	ND<500	ND<25	ND	ND<20	ND<5.0	ND	ND<10	ND	ND	ND	ND
rans-1,2-Dichloroethene	ug/l	1.0	ND	ND	8.6	ND	ND<20	ND<20	ND<20	ND<500	ND<25	ND	ND<20	ND<5.0	ND	ND<10	ND	ND	4.3	ND
Chloroform	ug/l	1.0	ND	ND	ND<5	ND	ND<20	ND<20	ND<20	ND<500	ND<25	ND	ND<20	ND<5.0	ND	ND<10	ND	ND	ND	1.0
1,2-Dichloroethane	ug/l	1.0	ND	ND	5.1	ND	ND<20	ND<20	ND<20	ND<500	ND<25	ND	ND<20	ND<5.0	ND	ND<10	ND	ND	2.8	ND
1,1,1-Trichloroethane	ug/l	1.0	ND	ND	ND<10	ND	ND<20	ND<20	ND<20	ND<500	ND<25	ND	ND<20	ND<5.0	ND	ND<10	ND	ND	ND	ND
Carbon Tetrachloride	ug/l	1.0	ND	ND	ND<5	ND	ND<20	ND<20	ND<20	ND<500	ND<25	ND	ND<20	ND<5.0	ND	ND<10	ND	ND	ND	ND
Bromodichloromethane	ug/l	1.0	ND	ND	ND<5	ND	ND<20	ND<20	ND<20	ND<500	ND<25	ND	ND<20	ND<5.0	ND	ND<10	ND	ND	ND	ND
1,2-Dichloropropane	ug/l	1.0	ND	ND	ND<5	ND	ND<20	ND<20	ND<20	ND<500	ND<25	ND	ND<20	ND<5.0	ND	ND<10	ND	ND	ND	ND
is-1,3-Dichloropropene	ug/l	1.0	ND	ND	ND<5	ND	ND<20	ND<20	ND<20	ND<500	ND<25	ND	ND<20	ND<5.0	ND	ND<10	ND	ND	ND	ND
Trichloroethene	ug/l	1.0	ND	5.1	ND<5	ND	51	370	180	530	44	ND	310	150	ND	35	ND	1.9	34	29
Dibromochloromethane	ug/l	1.0	ND	ND	ND<5	ND	ND<20	ND<20	ND<20	ND<500	ND<25	ND	ND<20	ND<5.0	ND	ND<10	ND	ND	ND	ND
1,1,2-Trichloroethane	ug/l	1.0	ND	ND	ND<5	ND	ND<20	ND<20	ND<20	ND<500	ND<25	ND	ND<20	ND<5.0	ND	ND<10	ND	ND	ND	ND
rans-1,3-Dichloropropene	ug/l	1.0	ND	ND	ND<5	ND	ND<20	ND<20	ND<20	ND<500	ND<25	ND	ND<20	ND<5.0	ND	ND<10	ND	ND	ND	ND
2-Chloroethyl Vinyl Ether	ug/l	1.0	ND	ND	ND<50	ND	ND<20	ND<20	ND<20	ND<500	ND<25	ND	ND<20	ND<5.0	ND	ND<10	ND	ND	ND	ND
Bromoform	ug/l	1.0	ND	ND	ND<5	ND	ND<20	ND<20	ND<20	ND<500	ND<25	ND	ND<20	ND<5.0	ND	ND<10	ND	ND	ND	ND
Tetrachloroethene	ug/l	1.0	ND	ND	ND<5	ND	ND<20	ND<20	ND<20	ND<500	ND<25	ND	ND<20	ND<5.0	ND	ND<10	ND	ND	ND	ND
1,1,2,2-Tetrachloroethane	ug/l	1.0	ND	ND	ND<5	ND	ND<20	ND<20	ND<20	ND<500	ND<25	ND	ND<20	ND<5.0	ND	ND<10	ND	ND	ND	ND
Chlorobenzene	ug/l	1.0	ND	ND	ND<5	ND	ND<20	ND<20	ND<20	ND<500	ND<25	ND	ND<20	ND<5.0	ND	ND<10	ND	ND	ND	ND
1,3-Dichlorobenzene	ug/l	1.0	ND	ND	ND<10	ND	ND<20	ND<20	ND<20	ND<500	ND<25	ND	ND<20	ND<5.0	ND	ND<10	ND	ND	ND	ND
1,2-Dichlorobenzene	ug/l	1.0	ND	ND	10	ND	ND<20	ND<20	ND<20	ND<500	ND<25	ND	ND<20	ND<5.0	ND	ND<10	ND	ND	1.5	ND
1,4-Dichlorobenzene	ug/l	1.0	ND	ND	ND<10	ND	ND<20	ND<20	ND<20	ND<500	ND<25	ND	ND<20	ND<5.0	ND	ND<10	ND	ND	ND	ND
is-1,2-Dichloroethene	ug/l	1.0	ND	13	100	ND	470	340	160	ND<500	340	ND	190	5.1	ND	170	ND	ND	210	2.8

Table 2
Summary of Groundwater Analyses
Halogenated Volatile Organic Compounds
GTE Santa Monica Plant Yard
Project No. 760001
(Sheet 2 of 3)

Compound	Units	Method Detection Limit	WELL NUMBER														
			24	26	27	29	31	32	33	34	35	36	37	38	39	41	42
Chloromethane	ug/l	1.0	ND<20	ND<2.0	ND<5.0	ND	ND<100	ND<10	ND	ND<5.0	ND<100	ND<10	ND<100	ND<10	ND<100	ND<10	ND
Bromomethane	ug/l	1.0	ND<20	ND<2.0	ND<5.0	ND	ND<100	ND<10	ND	ND<5.0	ND<100	ND<10	ND<100	ND<10	ND<100	ND<10	ND
Vinyl Chloride	ug/l	1.0	62	ND<2.0	ND<5.0	47	ND<100	170	ND	ND<5.0	ND<100	66	ND<100	ND<10	ND<100	ND<10	ND
Chloroethane	ug/l	1.0	ND<20	ND<2.0	ND<5.0	ND	ND<100	ND<10	ND	ND<5.0	ND<100	ND<10	ND<100	ND<10	ND<100	ND<10	ND
Methylene Chloride	ug/l	1.0	ND<20	ND<2.0	ND<5.0	ND	740	ND<10	ND	ND<5.0	ND<100	72 B	ND<100	ND<10	ND<100	ND<10	ND
Trichlorofluoromethane	ug/l	1.0	ND<20	ND<2.0	ND<5.0	ND	ND<100	ND<10	ND	ND<5.0	ND<100	ND<10	ND<100	ND<10	ND<100	ND<10	ND
1,1-Dichloroethene	ug/l	1.0	ND<20	ND<2.0	ND<5.0	ND	ND<100	ND<10	ND	ND<5.0	ND<100	ND<10	ND<100	ND<10	ND<100	ND<10	ND
1,1-Dichloroethane	ug/l	1.0	ND<20	ND<2.0	ND<5.0	ND	ND<100	ND<10	ND	ND<5.0	ND<100	ND<10	ND<100	ND<10	ND<100	ND<10	ND
trans-1,2-Dichloroethene	ug/l	1.0	ND<20	ND<2.0	ND<5.0	ND	ND<100	14	ND	ND<5.0	ND<100	ND<10	ND<100	ND<10	ND<100	ND<10	ND
Chloroform	ug/l	1.0	ND<20	14	ND<5.0	ND	ND<100	ND<10	ND	21	ND<100	ND<10	ND<100	ND<10	ND<100	ND<10	ND
1,2-Dichloroethane	ug/l	1.0	ND<20	ND<2.0	ND<5.0	ND	ND<100	ND<10	ND	ND<5.0	ND<100	ND<10	ND<100	ND<10	ND<100	ND<10	ND
1,1,1-Trichloroethane	ug/l	1.0	ND<20	ND<2.0	ND<5.0	ND	ND<100	ND<10	ND	ND<5.0	ND<100	ND<10	ND<100	ND<10	ND<100	ND<10	ND
Carbon Tetrachloride	ug/l	1.0	ND<20	ND<2.0	ND<5.0	ND	ND<100	ND<10	ND	ND<5.0	ND<100	ND<10	ND<100	ND<10	ND<100	ND<10	ND
Bromodichloromethane	ug/l	1.0	ND<20	ND<2.0	ND<5.0	ND	ND<100	ND<10	ND	ND<5.0	ND<100	ND<10	ND<100	ND<10	ND<100	ND<10	ND
1,2-Dichloropropane	ug/l	1.0	ND<20	ND<2.0	ND<5.0	ND	ND<100	ND<10	ND	ND<5.0	ND<100	ND<10	ND<100	ND<10	ND<100	ND<10	ND
cis-1,3-Dichloropropane	ug/l	1.0	ND<20	ND<2.0	ND<5.0	ND	ND<100	ND<10	ND	ND<5.0	ND<100	ND<10	ND<100	ND<10	ND<100	ND<10	ND
Trichloroethene	ug/l	1.0	120	48	200	37	ND<100	110	1.9	97	1,700	190	ND<100	130	3,400	170	23
Dibromochloromethane	ug/l	1.0	ND<20	ND<2.0	ND<5.0	ND	ND<100	ND<10	ND	ND<5.0	ND<100	ND<10	ND<100	ND<10	ND<100	ND<10	ND
1,1,2-Trichloroethane	ug/l	1.0	ND<20	ND<2.0	ND<5.0	ND	ND<100	ND<10	ND	ND<5.0	ND<100	ND<10	ND<100	ND<10	ND<100	ND<10	ND
trans-1,3-Dichloropropene	ug/l	1.0	ND<20	ND<2.0	ND<5.0	ND	ND<100	ND<10	ND	ND<5.0	ND<100	ND<10	ND<100	ND<10	ND<100	ND<10	ND
2-Chloroethyl Vinyl Ether	ug/l	1.0	ND<20	ND<2.0	ND<5.0	ND	ND<100	ND<10	ND	ND<5.0	ND<100	ND<10	ND<100	ND<10	ND<100	ND<10	ND
Bromoform	ug/l	1.0	ND<20	ND<2.0	ND<5.0	ND	ND<100	ND<10	ND	ND<5.0	ND<100	ND<10	ND<100	ND<10	ND<100	ND<10	ND
Tetrachloroethene	ug/l	1.0	ND<20	ND<2.0	27	ND	ND<100	ND<10	ND	ND<5.0	ND<100	ND<10	ND<100	ND<10	ND<100	ND<10	ND
1,1,2,2-Tetrachloroethane	ug/l	1.0	ND<20	ND<2.0	ND<5.0	ND	ND<100	ND<10	ND	ND<5.0	ND<100	ND<10	ND<100	ND<10	ND<100	ND<10	ND
Chlorobenzene	ug/l	1.0	ND<20	ND<2.0	ND<5.0	ND	ND<100	ND<10	ND	ND<5.0	ND<100	ND<10	ND<100	ND<10	ND<100	ND<10	ND
1,3-Dichlorobenzene	ug/l	1.0	ND<20	ND<2.0	ND<5.0	ND	ND<100	ND<10	ND	ND<5.0	ND<100	ND<10	ND<100	ND<10	ND<100	ND<10	ND
1,2-Dichlorobenzene	ug/l	1.0	ND<20	ND<2.0	ND<5.0	ND	ND<100	ND<10	ND	ND<5.0	ND<100	ND<10	ND<100	ND<10	ND<100	ND<10	ND
1,4-Dichlorobenzene	ug/l	1.0	ND<20	ND<2.0	ND<5.0	ND	ND<100	ND<10	ND	ND<5.0	ND<100	ND<10	ND<100	ND<10	ND<100	ND<10	ND
cis-1,2-Dichloroethene	ug/l	1.0	290	ND<2.0	100	14	370	240	ND	ND<5.0	540	190	180	ND<10	ND<100	ND<10	ND

Table 2
Summary of Groundwater Analyses
Halogenated Volatile Organic Compounds
GTE Santa Monica Plant Yard
Project No. 760001
(Sheet 3 of 3)

NOTES:
B - COMPOUND ALSO DETECTED IN THE BLANK.
ND - NOT DETECTED AT OR ABOVE THE STATED DETECTION LIMIT.

SAMPLING DATES:
5/9/95 - Wells 1,3,11,31, and 36
5/16/95 - Wells 16,18,19,21,26,27,33, and 34
5/18/95 - Wells 6,12,14,22,29,39,41, and 42
5/19/95 - Wells 7,8,10,15,17,23,24,32,35, and 37
7/10/95 - Well 4

- In the general area of the former Douglas facility, it appears that there are at least two separate aquifers.
- SM Well #3 draws from a group of lower aquifers located below a depth of 200+ feet bgs.
- The upper aquifer is believed to vary in thickness and is located between the depths of 35 to 85 feet bgs where explored.
- Available data on shallow and deep aquifer contamination with TCE is insufficient to positively establish or eliminate the former Douglas aircraft site as the source.
- The south branch of the Santa Monica fault appears to act as an efficient groundwater barrier in this area. This conclusion was based on a markedly different elevation of water levels on opposite sides of the fault, and the absence of groundwater in the first 100 feet bgs in borings south of the fault.
- Remnants of old streambed deposits were encountered during drilling in phase II. A thick stratum of sand and gravel exists as thick as 30 feet where encountered. These old streambed deposits may exist elsewhere in the region and may provide groundwater recharge zones for the shallow aquifer.

Following these investigations, the City Attorney's office wrote a letter to the CEO of McDonnell Douglas Corporation requesting under the authority of CERLCA and the Clean Water Act, monetary damages associated with the contamination allegedly caused by Douglas Aircraft. This letter was sent in 1983, and no response from McDonnell Douglas was ever received, according to files reviewed by URS. Subsequent investigations under CERCLA into the nature of the problems associated with the City of Santa Monica wells have concluded that as long as the drinking water from the blended system can be effectively treated to concentrations below the federal Maximum Contaminant Level (MCL) for TCE of 5 µg/L, there should not be any additional investigations warranted. These investigations are a PA of SM Well #3 in 1984, an SI of SM Well #3 in 1985, and a SIP of the Santa Monica Well Field (name changed) in 1994.

Bergamot Property

The Bergamot Property, although not related to any of the Douglas sites through property or site ownership, is located in the vicinity of the contaminated municipal wells, and is directly cross-gradient from the Exposition site. The purpose of discussing the Bergamot property is to point out the similarity in concentrations of TCE in both subsurface soil and shallow groundwater to the adjacent Exposition site.

The 9.26 acre Bergamot property site is located between 26th and Stewart streets below Olympic Blvd. This site is directly adjacent to the City of Santa Monica Corporation Yard (the location of Santa Monica Well #2). The Papermate facility is located directly across the street from this site. The Bergamot property is currently occupied by American Appliance Manufacturing Corporation on the western 5.39 acres, and the Penn Life Insurance Company on the eastern 3.87 acres to run an insurance claims processing center. American Appliance Manufacturing Company (EPA ID# CAD008277030) is a manufacturer of water heaters and is listed in numerous environmental data bases, including RCRIS. The site, according to RWQCB's LUST data base includes 7 waste

None of the aerial photographic coverage of the 3000 Ocean Park Blvd. indicated any new information about this site. It appears that the bulk of the operations at this plant during its years of operation occurred within covered buildings.

4) HRS Considerations

HRS factors pertinent to the sites are:

Santa Monica A Plant site:

- No soil or groundwater samples have been collected at the subject property. An observed release to groundwater is likely for several reasons. The 124-acre site was operated as an aircraft manufacturing facility for approximately 45 years. Solvents were mainly used at the site as part of painting and degreasing operations. Other solvent usage includes hand wiping parts, laboratory fume hood operations, and miscellaneous cleaning tasks. There is documented use of TCE, TCA, toluene, and methylene chloride at the site. According to McDonnell Douglas, methylene chloride, a paint stripper, and TCA, a degreasing agent, were detected in storm drains on-site on November 28, 1972. Other volatile organic compounds (such as TCE and MEK) were not analyzed. There were several underground solvent and waste solvent tanks at the site (each tank was approximately 5,000 gallons).

  Groundwater samples were collected from the adjacent Santa Monica Airport Administration and Residual buildings, approximately 0.25 to 0.5 mile downgradient of the site. MEK was detected in the shallow groundwater, and in the capillary fringe of the soil at both locations (VW-1 at 3000 Airport Blvd. location and B10-40 at Administration Building). There is a potential that the MEK detected at the airport sites is from McDonnell Douglas. Also, the interconnection between the shallow perched zone and deep groundwater is documented by the detection of petroleum hydrocarbons in the deep aquifer at the airport sites.

- A large hazardous waste quantity is likely to be associated with aircraft manufacturing operations. According to McDonnell Douglas, the annual solvent usage for the site is approximately 500,388 pounds. Another McDonnell Douglas Plant (in Long Beach) used 275 gallons of TCE per year. Poor waste management practices (indicated by the detection of methylene chloride and TCA in the stormwater runoff in 1972) are likely, during years prior to environmental regulations.

- There are 12 City of Santa Monica wells within 4 miles of the site. Approximately 89,000 people rely on groundwater from these wells. The nearest well is located approximately 0.5 to 1 mile from the site.

S&R Plant No. A7

- Very little information is available regarding source types and waste quantity associated with the Exposition and Centinela/Olympic sites.

- The two sites are likely candidates for sources of TCE contamination in the shallow and deeper, drinking water aquifers in the area due to the known use of solvents and the possible presence of a sump and under ground waste solvent tanks at the two sites.

- There are 12 City of Santa Monica wells within 4 miles of the site. Approximately 89,000 people rely on groundwater from these wells. The nearest well is located approximately 500 feet from the Olympic/Centinela site, and approximately 1,250 feet from the Exposition site.

5) Sampling Strategies Considerations

Insufficient evidence is available to indicate that any of the Douglas Aircraft facilities formerly present in Santa Monica (A Plant, S&R Plant No. A7, or Supercharger facility) are definitively responsible for the TCE contamination of municipal wells, subsurface soil and shallow groundwater contamination in the vicinity of the sites. The 3000 Ocean Park site is sufficiently far enough away from wells 2, 3, 4, and 7 to be within the radius of influence, and it is downgradient of those wells. The only substance which is currently showing up at the site and which can be positively tied back to the A Plant site at this time is MEK. MEK is present in the shallow, perched groundwater at the Administration and 3000 Airport Ave. sites. MEK, however, is not found in Santa Monica's drinking water wells.

A potential source of chlorinated hydrocarbons contamination in the groundwater from the A Plant site could be the sanitary and storm sewer lines that ran down Ocean Park and Pico Boulevards, respectively. Based on past sampling and analyses of storm water bound for the Pacific Ocean, and waste water bound for the sanitary sewer, chlorinated solvents were present in both of these waste streams. It is possible that leaks from the storm sewer and sanitary sewer piping were contributing to the shallow aquifer contamination during the operational period of the Douglas sites.

It would be very difficult to collect samples from soil near sanitary sewer pipes at this time and point any contamination back to McDonnell Douglas, especially the A Plant site. A more prudent strategy would be to collect soil samples from areas known to have contained tanks, sumps, and or piping to transmit solvents and other chemicals.

The Exposition and Centinela/Olympic Douglas facilities appear to warrant further attention through the collection of soil gas, soil and possibly shallow groundwater samples for the following reasons:

- No soil or soil gas samples have been taken from the property where Douglas Aircraft operated its Supercharger Facility at 1909 Centinela Avenue site.

- No soil gas samples have been collected and analyzed for chlorinated hydrocarbons at the Exposition site.

- Soil samples collected from areas near suspected former solvent USTs at the Exposition site should have included a determination of the depth of the top and

bottoms of the former tanks. This could be accomplished through hand auger borings or excavation in the area of the former tanks.

- No background samples have been collected from the deep or shallow aquifers to establish the boundaries of the regional contamination.

5.1 Sampling Recommendations

The primary remaining data gap at the Exposition and Centinela/Olympic Douglas sites is attribution of the contamination to these sites. URS recommends that soil gas samples be collected and analyzed for volatile organics by EPA Method TO-14 or on site gas chromatograph screening from a grid pattern across the Exposition site and from an area around the rear portion of the Centinela site. Background samples should be collected from areas upgradient of the two sites in areas not suspected to have contained industrial activities. Once the soil gas sample results are available, the sample locations with the highest concentrations would dictate the logical choices for subsurface soil sample locations. Subsurface soil samples (and possibly grab groundwater samples) could be collected using direct push sampling technology, such as EnviroCore or Hydropunch/CPT rigs. This would eliminate the problem of generating waste materials such as soil cuttings from a hollow stem auger rig. Soil samples are also proposed for the area surrounding the suspected USTs at the Exposition site. Three soil samples collected from an area adjacent to the former tanks did not reveal the presence of any VOCs at depths of 8 and 9 feet. However, a geophysical survey conducted in 1994 did not reveal the tanks, but rather a concrete slab approximately 2 feet below the asphalt surface. IT appears that IT could have done a more comprehensive job of determining the presence of the tanks.

Background or reference shallow aquifer groundwater samples should be collected for comparison to the shallow groundwater contamination in the vicinity and downgradient of the site. These samples should be analyzed for by EPA CLPAS methods for detecting chlorinated volatile organics.

5.2.3 Results of Chemical Analyses for Groundwater

Analytical results from groundwater samples collected are presented in Table 5. Laboratory data sheets and chain-of-custody documentation are presented in Appendix D.

Table 5
Groundwater Analytical Results
(µg/l)

	Date	TPH(g)	B	T	E	X	Pb	A	MEK	HEX	TPH(d)	Carbon Disulfide
MW1	12/13/91	NA	NA	NA	NA	NA	NA	NA	NA	NA	NA	NA
	08/20/92	NA	NA	NA	NA	NA	NA	NA	NA	NA	NA	NA
	04/14/93	NA	NA	NA	NA	NA	NA	NA	NA	NA	NA	NA
	12/06/94	NA	NA	NA	NA	NA	NA	NA	NA	NA	NA	NA
	03/06/95	NA	NA	NA	NA	NA	NA	NA	NA	NA	NA	NA
MW2	12/13/91	21,000	3,100	3,500	120	1,100	9.8	–	–	–	2,500	NA
	08/20/92	16,000	3,500	5,100	340	1,400	ND	7,500	14,000	1,000	NA	NA
	04/14/93	13,000*	3,900	240	120	30	–	ND*	ND*	ND*	NA	NA
	12/06/94	NA	NA	NA	NA	NA	NA	NA	NA	NA	NA	NA
	03/06/95	NA	NA	NA	NA	NA	NA	NA	NA	NA	NA	NA
MW3	12/13/91	17,000	10,000	2,600	220	1,100	13	–	–	–	2,500	NA
	08/20/92	–	6,600	9,700	80	2,500	ND	1,700	1,100	790	NA	NA
	04/14/93	3,300*	860	130	49	90	–	ND*	ND*	ND*	NA	NA
	12/06/94	NA	NA	NA	NA	NA	NA	NA	NA	NA	NA	NA
	03/06/95	NA	NA	NA	NA	NA	NA	NA	NA	NA	NA	NA
MW4	08/20/92	4,400	2,200	440	25	200	ND	65	ND	50	NA	NA
	04/14/93	1,000*	400	ND*	ND*	ND*	NA	ND*	ND*	ND*	NA	NA
	12/05/94	4000	1000	260	19	200	ND	ND	ND	ND	NA	22
	03/06/95	930	670	ND*	ND*	12	NA	ND*	ND*	ND*	NA	ND
MW5	08/20/92	NA	NA	NA	NA	NA	NA	NA	NA	NA	NA	NA
	10/20/92	NA	NA	NA	NA	NA	NA	NA	NA	NA	NA	NA
	04/14/93	NA	NA	NA	NA	NA	NA	NA	NA	NA	NA	NA
	10/06/93	NA	NA	NA	NA	NA	NA	NA	NA	NA	NA	NA
	12/05/94	NA	NA	NA	NA	NA	NA	NA	NA	NA	NA	NA
	03/06/95	38,000	2,700	5,500	730	4,300	NA	1000	470	220	NA	ND*
MW6	08/20/92	2,700	170	110	ND	200	ND	52	29	62	NA	NA
	04/14/93	600*	ND	ND	ND	ND	NA	ND	ND	ND	NA	NA
	12/06/94	370	ND	ND	ND	ND	ND	ND	ND	ND	NA	9
	03/06/95	260	ND	ND	ND	ND	NA	ND	ND	ND	NA	ND
MW8	04/14/93	400*	ND	ND	ND	ND	NA	ND	ND	ND	NA	NA
	12/06/94	ND	ND	ND	ND	ND	ND	ND	ND	ND	NA	ND
	03/06/95	ND	ND	ND	ND	ND	NA	ND	ND	ND	ND	ND
MW9	04/14/93	NA	NA	NA	NA	NA	NA	NA	NA	NA	NA	ND*
	12/06/94	24,000	4,900	3,300	460	1,800	ND*	2,000	820	380	NA	ND*
	03/06/95	30,000	8,900	5,100	490	2,500	NA	4,200	2,200	730	NA	ND*
MW10	04/14/93	3,800*	ND	ND	ND	ND	NA	ND	ND	ND	NA	NA
	12/06/94	380	ND	ND	ND	ND	NA	ND	ND	ND	NA	67
	03/06/95	380	ND	ND	ND	ND	NA	ND	ND	ND	NA	ND
MW11	04/14/93	NA	NA	NA	NA	NA	NA	NA	NA	NA	NA	NA
	10/06/93	NA	NA	NA	NA	NA	NA	NA	NA	NA	NA	NA
	12/05/94	NA	NA	NA	NA	NA	NA	NA	NA	NA	NA	NA
	03/06/95	NA	NA	NA	NA	NA	NA	NA	NA	NA	NA	NA
MW12	04/14/93	4,100*	610	ND*	ND*	53	NA	ND*	ND*	ND*	NA	NA
	12/06/94	1,300	28	ND	ND	ND	ND	ND	ND	ND	NA	ND
	03/06/95	540	57	ND	ND	5	NA	ND	ND	ND	NA	ND
MW13	05/19/94	8,700	7,400	440	270	619	NA	NA	NA	NA	NA	NA
	12/05/94	NA	NA	NA	NA	NA	NA	NA	NA	NA	NA	NA
	03/06/95	NA	NA	NA	NA	NA	NA	NA	NA	NA	NA	NA

(Table continued on next page)

Attachment A
3000 Airport Avenue Building
Figure

Attachment B
City of Santa Monica Well Locations

Attachment C
Bergamot Property Figures

REFERENCE 3

Information extracted from:
West Los Angeles Yellow Pages, 1953.

A100 154

REFERENCE 8

URS CONSULTANTS, INC.

100 California Street, Suite 500
San Francisco, CA 94111

Date: 3/21/96

To: Bechtel Environmental Inc.

Attention: Virginia Demetrios

Subject: McDonnell Douglas Santa Monica sites

~~GENTLEMEN:~~

We are enclosing 1

We are forwarding under separate cover ..... ___

Prints ..... ___
Tracings ..... ___
Preliminary Drawings ..... ___
Specifications ..... ___
Shop Drawings ..... ___
Other X

AS FOLLOWS: PA Strategy Memo

McDonnell Douglas Santa Monica site as premised/threatened...

Site Assessment Project
RECEIVED
MAR 21 1996

Sent by: Printer ..... ___
Engineer's Messenger ..... ___
Regular Mail X
Airmail ..... ___
Other ..... ___

c.c. to ___

If items listed are not received please notify us at once.

By Chris Nelson

Sheet 1 of 1

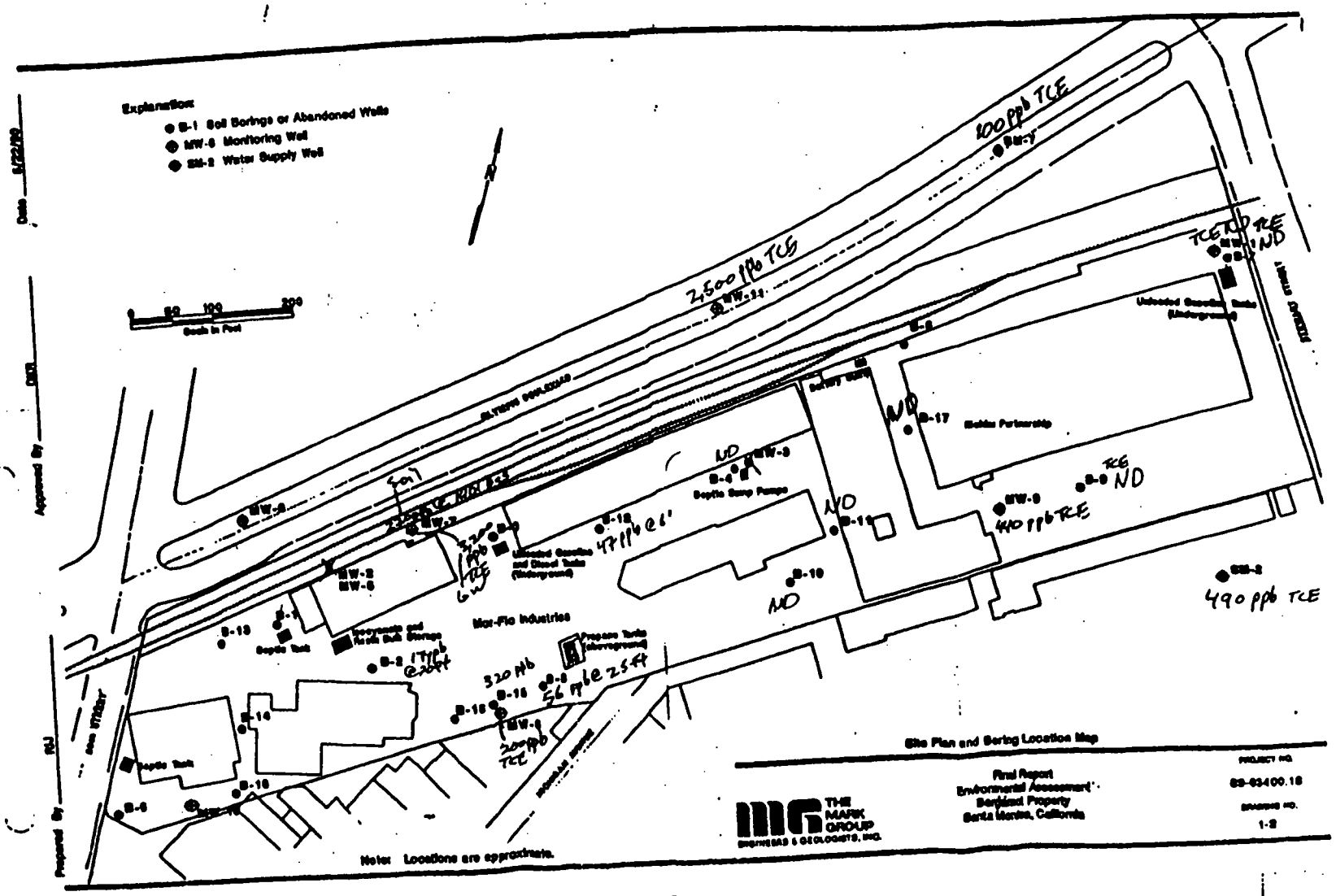
Explanation:
B-1 Soil Borings or Abandoned Wells
MW-6 Monitoring Well
SM-2 Water Supply Well
Scale in Feet
0 50 100 200
Mor-Flo Industries
Septic Tank
Septic Sump Pumps
Propane Tanks (Aboveground)
Unleaded Gasoline and Diesel Tanks (Underground)
Unleaded Gasoline Tanks (Underground)
Nichlas Partnership
100 ppb TCE
2,500 ppb TCE
440 ppb TCE
490 ppb TCE
320 ppb
56 ppb @ 25 ft
47 ppb @ 6'
200 ppb TCE
Note: Locations are approximate.
Site Plan and Boring Location Map
Final Report
Environmental Assessment
Bergamot Property
Santa Monica, California
THE MARK GROUP
ENGINEERS & GEOLOGISTS, INC.
PROJECT NO.
89-03400.18
DRAWING NO.
1-2

DRAFT

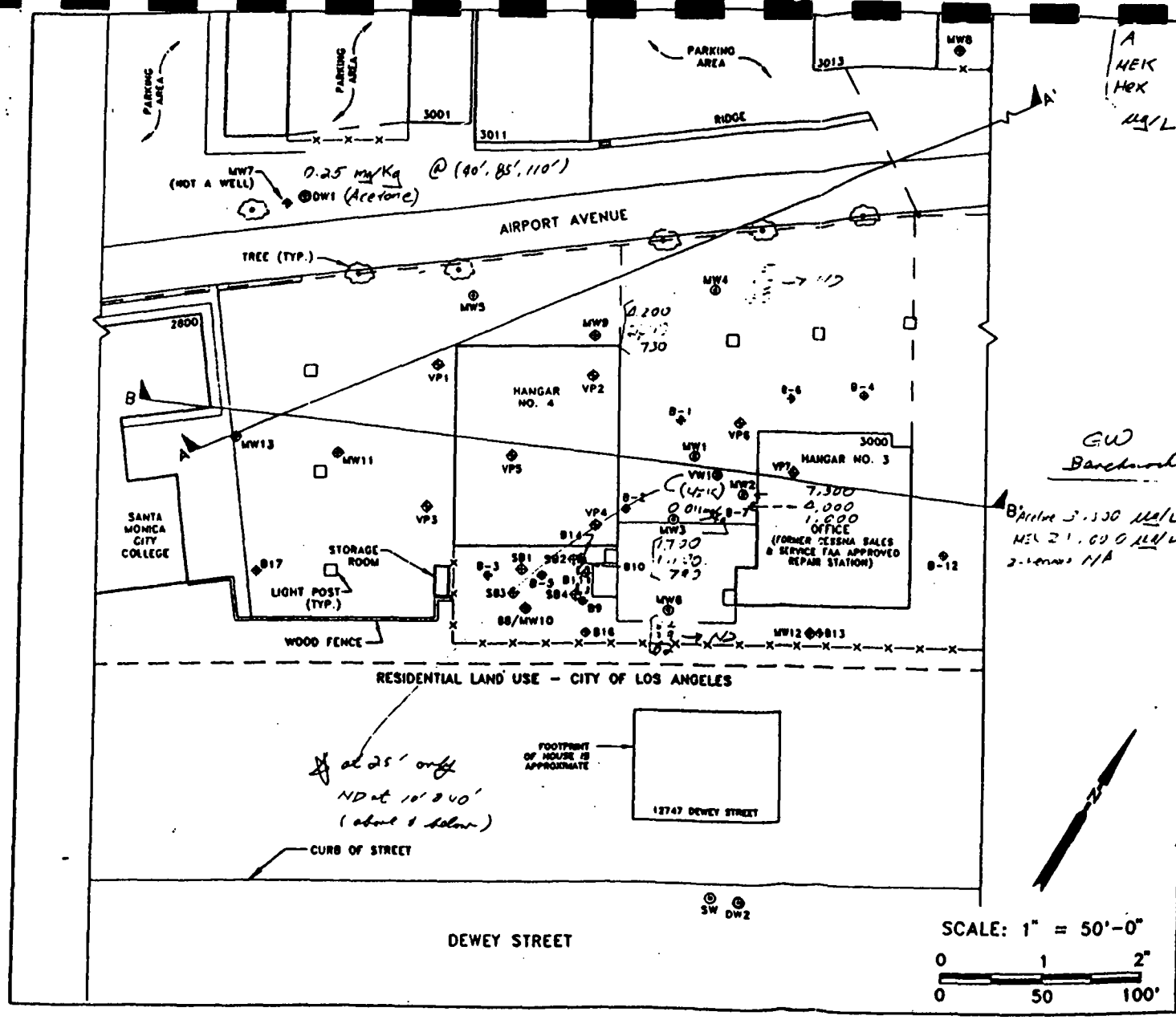

SCALE: 1" = 50'-0"

0 1 2"

0 50 100'

LEGEND:

- DW2 — GROUNDWATER MONITORING WELL (DEEP) BY LINDMARK ENGINEERING, INC. (NOVEMBER 1994)
- SW — GROUNDWATER MONITORING WELL (SHALLOW) BY LINDMARK ENGINEERING, INC. (NOVEMBER 1994)
- SB4 — SOIL BORING BY LINDMARK ENGINEERING, INC. (NOVEMBER 1994)
- VP7 — SOIL BORING WITH PROBES BY LINDMARK ENGINEERING, INC. (NOVEMBER 1994)
- VW1 — VAPOR EXTRACTION WELL BY LINDMARK ENGINEERING, INC. (NOVEMBER 1994)
- B17 — SOIL BORING BY LINDMARK ENGINEERING, INC. (MARCH, APRIL AND SEPTEMBER 1993) NOTE: THERE IS NO BORING B15.
- MW13 — GROUNDWATER MONITORING WELL BY LINDMARK ENGINEERING, INC. (MARCH, APRIL AND SEPTEMBER 1993)
- MW1 — GROUNDWATER MONITORING WELL BY LINDMARK ENGINEERING, INC., (MW1 THROUGH MW4 WERE DRILLED IN 1991; WHEREAS, MW5 AND MW6 WERE DRILLED IN 1992)
- B-6 — SOIL BORING BY LINDMARK ENGINEERING, INC. (1992)
- B-7 — SLANT SOIL BORING BY LINDMARK ENGINEERING, INC. (1992)
- APPROXIMATE LOCATION OF FORMER ABOVE GROUND STORAGE TANK
- B A B' — LINE OF CROSS SECTION

LINDMARK ENGINEERING, INC.
314 CHATSWORTH DRIVE
SAN FERNANDO, CALIFORNIA 91340
(818) 365-1170
FAX: (818) 365-0296

DESIGNED BY: TED	DRAWN BY: TDM	CHECKED BY: KRP

PROJECT: CITY OF SANTA MONICA
3000 AIRPORT AVE., SANTA MONICA, CA

TITLE: PLOT PLAN

DATE:	SCALE:	JOB NO.	REV.:	FIGURE NO.
7/95	AS NOTED	94-544.1		3

C:\DRAWING\94\544B1

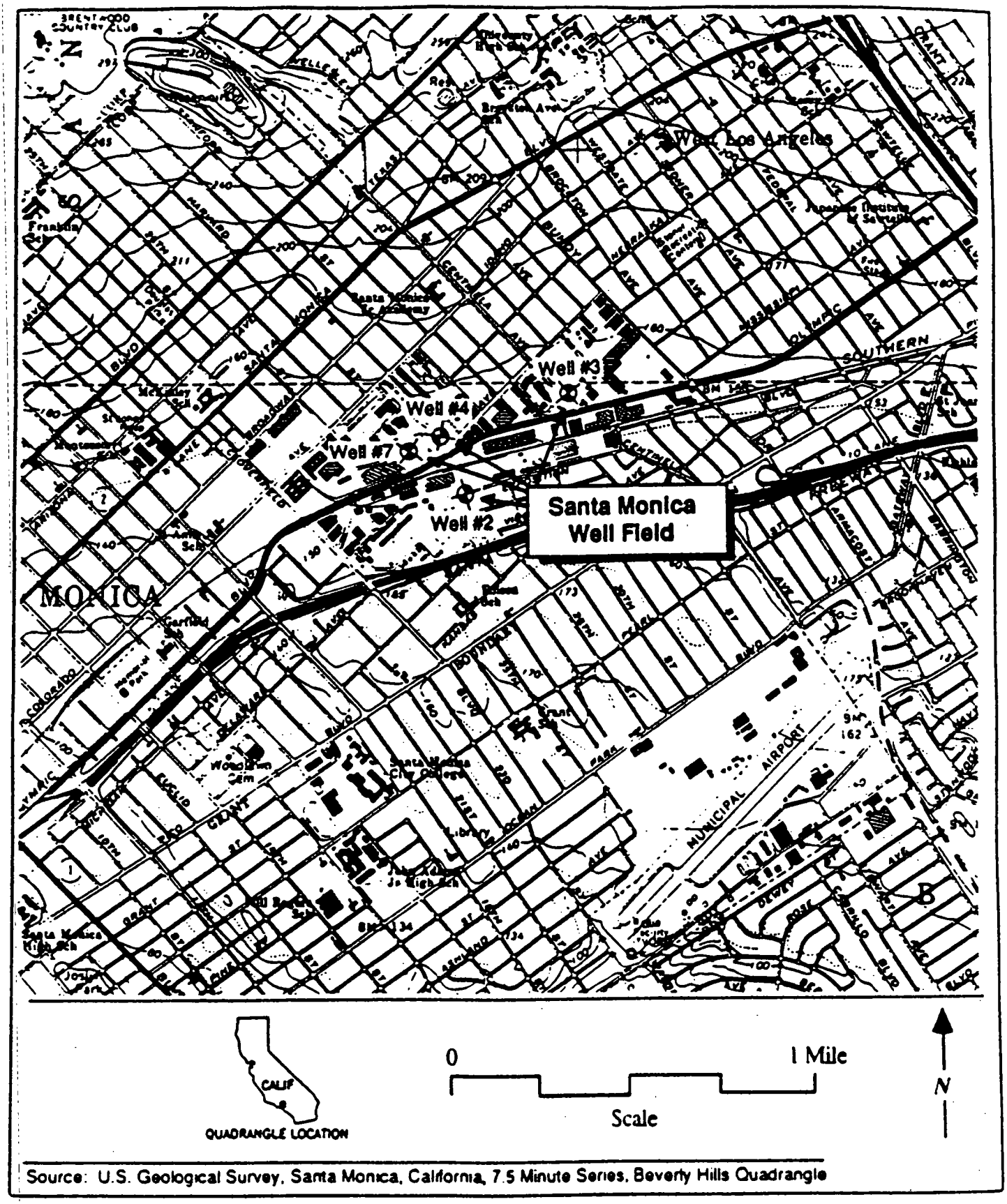

Source: U.S. Geological Survey, Santa Monica, California, 7.5 Minute Series, Beverly Hills Quadrangle

Figure 1-1 Site Location

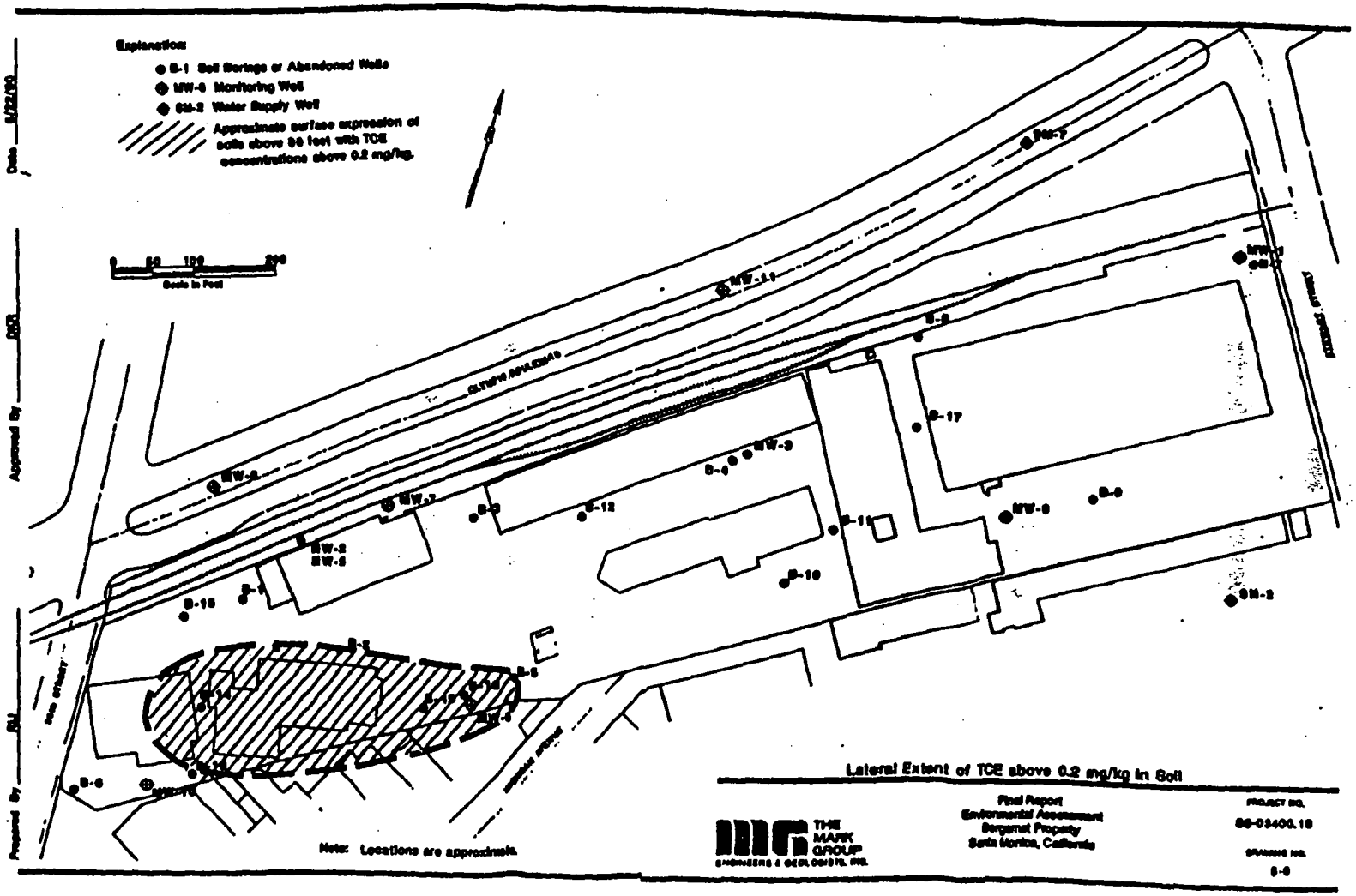
Explanation:
B-1 Soil Borings or Abandoned Wells
MW-6 Monitoring Well
SM-2 Water Supply Well
Approximate surface expression of soils above 86 feet with TCE concentrations above 0.2 mg/kg.
0 50 100 200
Scale in Feet
Date 6/22/90
Approved By DKR
Prepared By RJJ
Note: Locations are approximate.
Lateral Extent of TCE above 0.2 mg/kg in Soil
THE MARK GROUP
ENGINEERS & GEOLOGISTS, INC.
Final Report
Environmental Assessment
Bergamot Property
Santa Monica, California
PROJECT NO.
86-03400.18
DRAWING NO.
5-9

Santa Monica

REFERENCE 9

POLK'S

SANTA MONICA

LOS ANGELES COUNTY, (CALIFORNIA)

CITY DIRECTORY

1954

Including

Brentwood Heights and Ocean Park

Containing an Alphabetical Directory of Business Concerns and Private Citizens, A Street and Avenue Guide and Directory of Householders, a Numerical Telephone Guide and Much Information of a Miscellaneous Character

Also a

BUYERS' GUIDE

And a Complete

CLASSIFIED BUSINESS DIRECTORY

FOR CONTENTS SEE INTRODUCTION
AND
GENERAL INDEX ON PAGE III

SOLD ON SUBSCRIPTION

JAN 1955

R. L. POLK & CO., Publishers

120 East 8th Street, Los Angeles, California

Directory Library for limited free use of public at Santa Monica Chamber of Commerce

MEMBER ASSOCIATION OF NORTH AMERICAN DIRECTORY PUBLISHERS

COPYRIGHT 1955 BY R. L. POLK & CO

SANTA MONICA PUBLIC LIBRARY

4-6731
Exbrook

EVENING OUTLOOK

1540
Third
St.

NATIONAL DEBT ADJUSTERS
18th & Wilshire Blvd., Santa Monica
Prudential Bldg. Suite "A"
PHONE EX 4-5873

CHEATHAM

Exemption 6: Privacy

Chemold Co Kenneth D Smith pres Max Stentz sec-treas plastic prod 2000 Colorado av

Exemption 6: Privacy

CHESEBROUGH

Exemption 6: Privacy

CHILDREN'S PARADISE (RUBY M MARCH). KINDERGARTEN and PRIMARY, CALIFORNIA ACCREDITED TEACHERS, "EVERYTHING FOR YOUR CHILD" 2803-2811 WILSHIRE blvd, TEL EXbrook 4-6943 (See page 46 Buyers' Guide)

Childress Henrietta (wid Milton H) tech Consolidated Industries h2555 Pico blvd

Exemption 6: Privacy

WINDOW CLEANING — JANITOR SERVICE — FLOOR MAINTENANCE
Allied Building Maintenance
1520 2nd ST. See Page 10 Buyers' Guide "Let Us Keep Your Place Clean" Tel. EXbrook 4-1230

Tom Davies, Inc.
Chrysler — Plymouth
SALES SERVICE
19th and Santa Monica Blvd.
EXBROOK 4-1177

Independent
Your Leading Community Newspaper
THE MARKET PLACE OF THE BAY AREA
EX. 5-3213

Exemption 6: Privacy

RY SUPPLIES
T FLOWERS
D FISH
Phone EX. 6-1154
one Exbrook 5-1379

24
1
24
7
100

20TH—Contd
1121c Exemption 6: Privacy
1127 R
1127a
1127b
1128 A
1131 B
1131a
1131b
1131c
1138 A
1138a
1138b
1138c

1217 Sl
1219 A
1220 F
1223 A
1 Sl
2 G
3 F
4 P
5 Sl
6 B
7 D
8 Sh
9 C
10 D
11 T
12 V
Street co
1224 L
1226 W
1228½ S
1233 V
1236 R
1237 A
1238 R

1238½ E
1243 El
Sir
1245 Yo
1245½ F
1249a E

1246 Exemp
1248
1248
1248
1248
1255
1255
1255
1255

1255
1255
1255

1255
1255
1255

1310
1314

1315
1318
1318½
1322
1324
1330
1332
1332b
1338
1338a
1338b

1342 Exemption 6: Privacy
1346

1407-
1414 I
I
1420a

1420b
1420c
1420d
1420e
1422a
1422b
1422c
1422d

1422e
1434 D
1437 A
1443 T
1449 E
1450 M

1451 V
1453 V

1501 F
1502 C
1507 G
1511 C
M
1511½ I
1519 K
1527 W
1528 E
1534 C
1538 B
F
1538½ E
1538 3/4
1550 A
1553 H
Se

1556 Sh

B
1606 D

1619 Flying Tiger Airlines (frt dock)
Golden State Chem Co EX3-2745
Slick Airways (frt dock)
1625 Vacant
1642 Monarch Die Casting Corp
EX3-3065
1644 Vacant
1646a Rich Plan Corp (whse)
1646b Hobeck Co mach EX4-7156
1653
1657 Exemption 6: Privacy
1657½
1660 Ashley Mfg Co airplane parts
EX3-6328
Burford Auto Fnshrs EX3-5640
Horner & Cummings boat bldrs
EX4-9977
Hover Geo silk screen process
EX3-1440
1662
1663 Exemption 6: Privacy
1663½
1666
1668
1670
1671

1672

SPALDINGS
MORTUARY
1909
Colorado Av.
Phone
EXBROOK
3-6559

BAY INSURANCE AGENCY
HARRY E. SCHROLL
1228 5th St. SANTA MONICA
Phones EXbrook 5-8628
5-1443

INSURANCE
REAL
ESTATE
J.
STANLEY
KING
408
WILSHIRE BLVD.
PHONES
EXbrook
4-7020
5-8685

20TH—Contd

1678 Exemption 6: Privacy

1709a
1709b
1709c
1710
1714
1718
1718½
1725 G
1726 E
1727 V
1728½
1729 R
1729a
1729b
1730 G
1731 R
1735 M
1735a
1738 N
1738a S
1738b
1741 A
1741½
1744 L
1747 H
1749 C
1758a
1759b
1759c

Exemption 6: Privacy

1801 E
1803 J
1805 P
1806 B
1806a
1806b
1807 L
1809 C
1811 W
1812 B
1815 B
1817 S
1818 F
1818a
1818b
1818c
1820 V
1822 T
1822a
1823 W
1824 V
1824b
1825 D
1828a
1828b
1828c
1834 H
1835 V
1837 F
1838a
1838b
1842 W
1848 J
1848½
cor D

Exemption 6: Privacy

1900 B
1901 D
N
T
1903 M

1905 G
1907 F

1907—Contd

1908 B Exemption 6: Privacy
1908a
1908b
1908c
1908d
1909 F
1912 T
1917 W
1918 R
1921 O
1921½
1923 F
1923b
1924 E
1925a
1925b
1927 V
1932 S
1932½
1934 L
1935 E
1936 J
1943a
1943b
1943c
1943d
1943e
1944 W
1948 E
1949a
1949b
1949b
1949c
1949d
1949e
1949f
1953 D
1954
1958 T
1959 W
1962 B

Exemption 6: Privacy

2002 F
2002½
2006 E
2008 Y
2010 E
2012 C
2013a
2013b
2013c
2013d
2016
2016a
2016b
2016c
2017 S
2023 C
2028
2028a
2028b
2028c
2029a
2029b
2029c
2030
2037

Exemption 6: Privacy

Apartments:
(A)
(B)
(C)
(D)

Exemption 6: Privacy

2115
2115a
2115b
2115c
2116

CHILDREN'S PARADISE

Kindergarten

Primary

"Everything for Your Child"

2803-2811 Wilshire Blvd.

EXBROOK 4-6943

Santa Monica

Rent a Car!

PACIFIC AUTO RENTAL
1101 Montana Av.
"Hub" Dunning
Phone EXbrook 4-[illegible]

24TH—Cont'd

1217 [illegible] Exemption 6: Privacy
1218 [illegible]
1224 [illegible]
1225 [illegible]
1227 [illegible]
1228 [illegible]
1229 [illegible]
1233 [illegible]
1234 [illegible]
1240 [illegible]
1243 [illegible]
1244 [illegible]
1245 [illegible]
1248 [illegible]

1113 [illegible]
1113a
1113b
1113c
1115 [illegible]

1117 [illegible] Exemption 6: Privacy
1119 [illegible]
1121 [illegible]
1124 [illegible]
1125 [illegible]
1127 [illegible]
1129 [illegible]
1129a
1129b
1129c
1132 [illegible]
1135
1133 [illegible]
1137
1141
1142
1146
1147a
1147b
1147c
1147d
1148
1155

Wilshire blvd intersects

1217 [illegible] Exemption 6: Privacy
1220
1220a
1220c
1220d
1223a
1223b
1223c
1224
1227
1227a
1227b
1228
1230
1231
1232
1235
1236
1236a
1236b
1237
1239
1240
1240a
1240b
1242
1242a
1242b
1243
1243[illegible]
1248
1249
1252

1254 [illegible] Exemption 6: Privacy
1255 [illegible]
1259 [illegible]

1410 [illegible]
Apartm[illegible]
(A) [illegible]
(B) [illegible]
(C) [illegible]
(D) [illegible]
Street [illegible]
1420 [illegible]
1420a
1420b
1423a
1423b
1423c
1423d
1426 [illegible]
1429 [illegible]
1433 [illegible]
1434 [illegible]
1436 [illegible]
1437 [illegible]
1438 [illegible]
1440 [illegible]
1441 [illegible]
1443 [illegible]
1444 [illegible]
1444[illegible]
1447 [illegible]
1448 [illegible]
1453 [illegible]
1454 [illegible]

2210 [illegible]
2218a
2218b
2218c
2219 [illegible]
2222 [illegible]
2223 [illegible]
2224 [illegible]
2229 [illegible]
2230 [illegible]
2233 [illegible]
2234 [illegible]
2237 [illegible]
2240 [illegible]
2241 [illegible]
2247 [illegible]
2250 [illegible]
2251 [illegible]
2256 [illegible]
2257 [illegible]
2260 [illegible]
2263 [illegible]
2266 [illegible]
2267 [illegible]
2272 [illegible]
2301 [illegible]
2302 [illegible]
2305 [illegible]
2306 [illegible]
2311 [illegible]
2314 [illegible]
2315 [illegible]

2511 [illegible]
2512 [illegible]
2517 [illegible]
2518 [illegible]
2521 [illegible]
2522 [illegible]
2526 [illegible]

SANTA MONICA LAND & WATER COMPANY
Established 1897
INVESTMENT SECURITIES
TELEPHONE EXBROOK 5-9928
REAL ESTATE
PACIFIC PALISADES

QUINCY'S
AUTO
SUPPLY

Everything's
A Steal
at
QUINCY'S

2930
Wilshire Blvd.

Phone
EXBROOK
5-1014

Cannon
Cleaners

hard to get
quality
at easy to pay
prices

2204½ Pico
Blvd.

WE
CALL FOR
and
DELIVER

EX 9-1709

PAULINE LOWE BEAUTY SALON

1522 Montana Ave. Phone EXbrook 4-6

26TH—Contd

1326 M
1330 E
1333 C
1333a
1333b
1334 F
1335 H
1342 A

1343 W
1343½
1345 S
1345a
1346 B
1349a
1349b
1350a
1350b
1350c
1350d

Santa Monica blvd intersects

1415 I
1417 I
1418a
1418b
1418½
1419 I
1424 I
1424½
1425 I
1425a
1425b
1428a
1428b
1429 S
1429a
1429b
1429c
1434 S
1435 I
1435a
1435b
1435c
1441 I
1441a
1441b
1441c
1444 I
1445 I
1445½
1447 I
1447½
1448 I
1451 F
1452 \
1458 /
(

1519 I

1523 (
1523a
1527 /
1533 /
1545a
1545b
1545c
1547 I

2224 (
2225 S
2231 J
2232 I
2233 (
2239 I
\
2242 I
2244 \

2245 S
2250 /
2251 I
2254 I
2255 I
2260 I
2261 I
2265 S
2266 I
2271 I
2272 S
2302 I
2303 T
2308 A
2309 (
2314 (

2315 I
2318 I
2321 I
2322 I
2323 I
2328 I
2329 (
2334 J
2335 I

2425 C
2426 R
2429 C
2430 V
2435 C
2436 M
2439 L
2442 E
2445 E
2446 C
2449 V
2452 D
2505 A
2506 V
2507 E
2510 H
2514 T
2515 C
2519 C
2520 F
2525 C
2526 L
2601 S
2602 M
2606 K
2607 R
2611 M
2612 V
2615 M
2618 M
2621 /
(A) D
(B) M
(C) Y
(D) C
Street (
2622 A
(A) D
(B) M
(C) B
(D) V
Street (
2626 A
(A) O
(B) V
(C) S
(D) A
Street (
2627 A
(A) V
(B) H
(C) G
(D) A

Exemption 6: Privacy

Exemption 6: Privacy

Exemption 6: Privacy

EX 3-
Hicle Dept

RENTAL
a Av.
EXbrook 4-4257

Exemption 6: Privacy

Michael Heating Company
INSTALLATION and SERVICE
907 Boccaccio Ave. Venice Phone EXbrook 9-1206

BROADWAY—Contd 28

Exemption 6: Privacy

1720
1721
1727
1729
1731
1805
1807
1811
1813
1814
1822
1824
1825
1827
1828
1830
1832
1834
1906
1922
1925
2011
2014
2015
2015
2016
2017
2019
2020
2022
2022
2022
2024
2026
2027
2028
2029
2030
2032
2034
2036
2038
2042
2044
2046
2048
2050
2058
2110
2111
2112

Exemption 6: Privacy

2202
2210
2212
2218
2219
2219a
2219b
2225
2230
2232
2234
2301
2307
2308
2328
2333
2400
2451
2601
2602
2603
2605
2607
2609
2620
2624a
2624b
2624c
2624d
2702
2709
2711
2718
2719
2720
2722
2726
2728
2730
2802
2806
2814
2816
2818
2821
2824
2825
2837
2902
2904
2905
2907
2909
2911
2915
2916
2920a
2920b
2920c
2920d
2921

TEDON LAMINATES
Finest in Formica
See Page 11 Buyers' Guide
11705 W. Pico Blvd. West Los Angeles, 64 Arizona 8-8702

BUSTER'S Shoe Repair
1316 Wilshire Blvd.
Tel. EX 3-2239

LEATHER CRAFT SUPPLIES
Instruction by
Wilcox

BUSTER'S Shoe Repair
177 Pier Ave.
Ocean Park
Tel.
EXbrook 9-9813

ALANEDS
Sales & Service
RANGE REPAIRS
Roper-Wedgewood
O'Keefe & Merritt
Maytag
Gas Ranges
-Servel-
Exbrook
3-3753
1522 3rd Street

Bess Eiler's RESTAURANT
2001 Wilshire Blvd.
Phones EXbrook 4-2223 4-2226

BROADWAY—Contd

3004 Exemption 6: Privacy
3006
3008
3011
3012
3015

3102
3104
3106
3108
3110
3111
3115
3120
3120b
3121
3124
3124b
3125
3126
3128
3130

3214
3232a
3232b
3232c
3232d
3232e
3232f
3232g
3232h
3232i
3232j

3232k

66

BRYN MAWR AV—Southwest from 17th and Wellesley dr

1602 Exemption 6: Privacy
1611
1614

1617
1621
1622
1625
1626
1630
1631
1635
1636
1640

1643
1646
1649
1652
1653
1656
1657

1713
1714
1719
1722
1723
1726
1729
1732
1735
1736
1743
1744
1747
1748
1752
1753

1757 Exemption 6: Privacy
1758
1761
1766
1769
1770
1776
1781
1786

73

BUNDY DRIVE SOUTH (PO-LA 49)—South from Sunset blvd, 2 west of Westgate av

115 Exemption 6: Privacy

Exem
Exem

20
20

21
21

21
21
22
22
22

23

30
30
31
31
31

318
321
322
326
330
333
334
343
349
355
361
367

400
403

409
415
420
421
427
430
433
439
445
449
450
453
459
460
463
468
469

600
603
609
615
620
621

GOLDEN RULE REALTY
Bay Area Property for ALL NATIONALITIES
1905 - 20th St.
Phone EXbrook 4-8810

4-6731
Exbrook

EVENING OUTLOOK

1540
Third
St.

BUSINESS MANAGEMENT — INVESTMENTS
NATIONAL INC.
18th & Wilshire Blvd., Santa Monica
Prudential Bldg., Suite A Tel. EX 4-5873

CENTINELA AV—Contd

1133 Exemption 6: Privacy

1136
1140
1141
1145
1147
1148
1154
1159
1160
1165
1166
1167
1169
1171
1172
1173

1257

1301
1301½
1303
1303½
1311
1311a
1311b
1311c
1315
1315a
1315b
1315c
1319
1319a
1319b
1321
1329
1333
1337
1337½
1341
rear
1341½

34

Santa Monica blvd intersects

1417 Exemption 6: Privacy
1417½
1419
1425
1427
1431a
1431b
1433a
1433b
1437
1439
1441
1443
1447
1449
1449a
1453
1453a
1453b
1453c
1457

1513
1515
1515a
1515b
1521a
1521b
1521c Exemption 6: Privacy
1521d
1521e
1527a
1527b
1527c
1527d
1533

1535
1537
1541
1541½

1541½
1545
1549
1555

1615
1617
1621a
1621b
1621c
1625

1633
1635
1641
1645
1649
1653

1707
1711
1715

1719
1723

1731
1733
1735
1739
1741
1743
1747

1747a
1747b
1747c
1751
1753
1753½
1759

1801
1909

54

Olympic blvd intersects

1937 Exemption 6: Privacy

2001
2003
2017
2111
2201

2403
1
2
3
4
5
6
7
Street

Monica
EX 4-5873
Exemption 6: Privacy

Simonson-Schactmayer, Inc.
SALES — PARTS — SERVICE
"In SANTA MONICA" 1626 Wilshire Blvd. Tels: Exbrook 5-3231 Arizona 3-0231 Texas 0-3231

CENTINELA AV—Contd

2407 Exemption 6: Privacy
2409
2423
1
2
3
4
5
6
7
8

Street continued Exemption 6: Privacy
2427a Exemption 6: Privacy
2427b
2427c
2427d
2427e
2427f
2427g
2427h
2427j
2427k
2427l
2427m
2437 S
2437a
2437b
2437c
2437d
2437e
2437f
2437g
2437h
2443 W
2449
1 Z
2 S Exemption 6: Privacy
3
4
5
6
7
8
9
10

Street
2501
1
2
3
4
5
6
7
8
9
10

Street
2511
2521
2601a
2601b
2603a
2603b
2603c
2603d
2605a
2605b
2605c
2607
2609a
2609b
2611a Exemption 6: Privacy
2611b
2611c
2613a
2613b
2613c
2613d
2615 N

2633 Exemption 6: Privacy
2633½
2637 I

79

CHADBOURNE AV (PO-LA 49)—South from Marborb av to Evanston, west of Burlingame av

201 A
202 F Exemption 6: Privacy
210 C
215 L
222 C
223 C
230 M
235 G
240 C
250 B
255 H

301 G
312 H
321 K
322 W
328 M
333 M
338 B

345 C
357 C

CHARLES (Ocean Park)—East from 17th, 1 south of Ocean Park blvd

71

CHAYOTE AV (PO-LA 49)—South from Sunset blvd, 1 east of Bundy dr

11605 Exemption 6: Privacy

11630

15

CHELSEA AV—South from Washington blvd to Santa Monica blvd bet 23d and 26th

1015 Exemption 6: Privacy
1016
1019
1020
1023
1024
1027
1030
1033
1034
1038
1039
1043
1044

1047
1048
1053

1116
1116a
1116b
1116c
1120
1122
1122½
1124
1126
1126a

1126b
1130a
1130b

JOHN F. COWNIE
REAL ESTATE
LOANS
NOTARY
TAX CONSULTANT
Phone
EX 3-4292
925 Montana Ave.

HILLCREST DRY CLEANERS
"We Operate Our Own Plant"
Pick Up and Delivery
10968 Santa Monica Blvd. West Los Angeles
Granite 8-8211

RD

S EXbrook
3-5333

s ● EX5-6362
rs ● EX4-1541

EX4-2452
4-3695
366
● EX4-2013

● EX3-1654

71
East from
al av
R7-4940

009
AR3-0232
AR3-1336
Geo ● AR8-7944
B AR3-0497
-8241

AR3-4273
AR7-8021
Mrs

-5815

rs ●
G
● AR3-8204
152
AR3-5617
5876
AR8-6004
Mrs AR8-3485
● AR3-5444
N AR7-3112
e AR7-8420
● AR3-5444
e M Mrs

AR9-0203
AR9-5475
● AR9-6856
AR9-6494
Mrs

rs AR7-2130
ntersects

d AR9-0221
AR3-6383
AR7-3876
AR9-7536
ects
rs
● AR9-0853

● AR3-6307
-6905
● AR3-7661
● AR7-5612
AR9-0906
R9-5744
R9-8973
AR9-3335
R9-5647
AR9-1993
AR9-1074
Mrs ● AR3-1483
● AR7-2414

H ● AR3-9098
AR3-9956
s ● AR9-5934
AR7-6551

43
LA 49)—South
east of Burlin-

FITZ-WILLIAM ART CENTER
CUSTOM PICTURE FRAMING
1454 Third St. Phone EXbrook 5-0333

CLIFFWOOD AV S (PO-LA 49)—Contd
100 Exemption 6: Privacy
118
121
124
130
131
140
141
150
151
163
168

200
201
215
216
220
221
222
231
241
266

304
314
321
324
331
334
351
356

400
405
414
415
424
427
434
435

30
CLOVERFIELD BLVD—South from Santa Monica blvd to Ocean blvd, 1 east of 23d
1404 Exemption 6: Privacy
1411
1419
1419a
1423
1423a
1423b
1444
1450

1518
1520

1532

1720
EX4-5094
1723 Rea J B Co Inc electronic equip
EX3-7201
1735 Exemption 6: Privacy
1743

1747

1759

1760

1800

1819 Exemption 6: Privacy
1822
1838

1903
1905
1909
1909½
1914
1
2
3
4
5
6
7
8
9
10
11
12
Street
1915
1920
1
2
3
4
5
6
7
8
9
10
11
12
Street
1927
1935
1
2
3
4
5
6
7
8
9
10
11
12
13
14
15
16
17
18
19
20
21
Street
1940
1944a
1944b
1944c
1944d
1950

2001
2002
2009a
2009b
2009c
2009d
2009e
2010
2014
2014a

Mink
THE CAREFUL CLEANERS & LAUNDERERS
The Most Modern Plant in Bay Area
We Pick-Up & Deliver
1221-23 Montana Av.
Just Call Us
EX 5-4136

Phones EXbrook 5-9966 — ARizona 3-3365 — TExas 0-5114 — TExas 0-8282
E. F. HUTTON & COMPANY
STOCKS and BONDS — INVESTMENT SECURITIES
Members New York Stock Exchange — 1410 Second Street

LAB
ARIZONA 9-6781
Exemption 6: Privacy

Owen Keown Chevrolet Company
NEW and USED CARS and TRUCKS
SERVICE and ACCESSORIES
Lincoln and Washington Blvd. VENICE, CALIFORNIA EXbrook 6-3123

AR 7-0179
The Roundtree Co.
REALTOR
2 Offices To Serve You
613 W. Santa Monica Blvd.
PHONE EXBROOK 4-2593
★
11900 West Pico Blvd.
West Los Angeles
ARIZONA 7-0179
AR 7-0179

SANTA MONICA CALIFORNIA
CHAS. H. FRAVEL
—PLUMBERS—
Plumbers Steam and Gas Fitters
Phone EXbrook 5-8448
1446 - 14th Street

COLORADO AV—Contd 2B-5

Main begins

301 Exemption 6: Privacy

302

321
323

325

402
417
430-
430
432

502
503
511
513
516

520

524
528
531

609
612
613
631

702
716
717
724

726

726½
726½b
726½c
726½d
726½e
728
732

801
808
830

900
1000
1018

1031

1100
1104

1120

1209
1219
1219b
1225

1324

1331 Exemption 6: Privacy

1419
1431

1501

1509

1511
1519

1704

1717
1719

1725
1726
1734

1804

1811

1812

1817½

1819

1831

1909
1923
1923½

30

2000 Chemold Co plastic products EX5-0966

Exemption 6: Privacy

2043 Dura Flex Co plastic mfrs EX4-3721

2090 Mahan & Eldridge Inc mach EX5-0928

2103 Har Bee Products woodenware mfrs EX3-9117

2105 Reynolds Industries Inc mtl prods EX3-6783

2113 GMC Tool & Die Co aircraft parts mfrs EX3-3321 TE0-4251

Exemption 6: Privacy

N. H. March
REALTOR
Real Estate
"March on with March"
1204 Montana Ave.
Tel. EXBROOK 4-2030

HART'S
FUEL • GRAIN • POULTRY SUPPLIES
DOG SUPPLIES — SEEDS — CUT FLOWERS
BIRDS — BIRD CAGES — GOLD FISH
1447 Third St. Santa Monica, Calif Phone EX. 5-1154
Drive In Branch 732 Colorado Av. Phone Exbrook 5-1379

COLORADO AV—Contd

2204 Seeco Tool Co Inc EX4-5771
TE0-4401
2224 [illegible]
2225 [illegible]
2301 [illegible]
2400 [illegible]
2600 [illegible]
2601 [illegible]
2615 S[illegible]
2632 [illegible]
2707 [illegible]
2709 [illegible]
2709½ [illegible]
2711 [illegible]
2713 [illegible]
2803 Y[illegible]
2811 [illegible]
2815
2818
2821
2825
2827
2831a
2831b
2831c
2834

Exemption 6: Privacy

Exemption 6: Privacy

Exem

Exem

2834—[illegible]
2835 F[illegible]
2842 F[illegible]
2844 S[illegible]
2846a [illegible]
2848 B[illegible]
2848a [illegible]
2848b [illegible]
2850 C[illegible]
2850b [illegible]
2852 Sc[illegible]
2901 B[illegible]
2902 S[illegible]
2904 B[illegible]
2906a V[illegible]
2906b F[illegible]
2906c A[illegible]
2906d [illegible]
2906e [illegible]
2906f [illegible]
2907 [illegible]
2907b [illegible]
2908 [illegible]
2910 [illegible]
2911 [illegible]
2912 [illegible]
2923 [illegible]
2925 [illegible]
2930 [illegible]
2942 [illegible]
2944 [illegible]
3006 [illegible]
3010 [illegible]
3013 [illegible]
3014 [illegible]
3014a [illegible]
3014b [illegible]
3014c [illegible]
3014d [illegible]
3017 [illegible]
3017a [illegible]
3017b [illegible]
3017c [illegible]
3018 [illegible]
3018a [illegible]
3022 [illegible]
3023 [illegible]
3025 [illegible]
3104 [illegible]
3108 [illegible]
3112a [illegible]

Exemption 6: Privacy

OPTOMETRIC SERVICE
WESTLAND
OPTICAL CO.
Dispensing Opticians
321 WILSHIRE BLVD.
Phone EXbrook 5-1828

THORNBURY
AGENCY

INSURANCE

164
Marine St.

PHONE
Exbrook
6-3373

OCEAN PARK

TOM ATKINSON
PHOTOGRAPHER
Tel. EXbrook 4-4624
317 Wilshire Blvd. Santa Monica

DELAWARE AV—Contd

2401 Exemption 6: Privacy
2412
2801
2802
rear
2805
2809
2812
2815
2818
2821
2822
2827
2828
2831
2834
2837
2840
2841
2844
2847
2850
2851

54

Yorkshire av intersects

2903 Exemption 6: Privacy
2904
2907
2910
2913
2914
2918
2919
2922
2923
2929
2930
2933
2934
2937
2938
2943
2944
2947
2948
2953
2954
2957
2958
2961
2964

3002
3003
3007
3008
3013
3014
3017
3020
3023
3024 Exemption 6: Privacy
3027
3028
3032
3033
3037
3040
3043
3044
3047
3050
3053
3054
3058
3061
3064
3322
3326
3330

3336 Exemption 6: Privacy
3340
3344
3350

DEWEY (Changed to Airport av)

54

DORCHESTER AV—North from Pico blvd, 2 east of Stewart

1802 Exemption 6: Privacy
1804
1806
2004
2103

41

DOROTHY (PO-LA 49)—East from Centinela av to Federal av, 5 west of Wilshire blvd

Amherst av intersects

11706 Exemption 6: Privacy
11728
11729
11731
11732
11735
11735½
11737
11737½
11738
11742
11743
11747
11748
11752
11753
11754
11756
11756
11756
11756½
11758

11807
11807a
11808
1
2
3
4
Street
11809
11809a
11810
1
2
3
4
Street
11811
11811a
11811b
11815
11815½
11817
11817½
11819
11820
11821
11821½
11822
11823
11823½
11825

11825½
11826

Repair Service — Cords — Batteries
HEARING AIDS
Leading Nationally Known Brands
PHILIP M. COPELAND
516 Wilshire
Phone EXbrook 5-6810

Atlas
VENETIAN
BLIND
CO.
1923
COLORADO
Ave.
Tel.
EXBROOK
4-2747

NOTARY
SILAS C. WHITE
AND
ASSOCIATES
REAL ESTATE BROKER
1754 14th ST.
SANTA MONICA, CALIF.
TEL. EX 3-8158
RES. TEL. EX 4-3027

PEARL—Contd

3408
3409
3410
3412
3414
3414
3416
3416
3417

3425
3428
3428
3430
3430
3430
3430
3432
3432
3432
3432

Exemption 6: Privacy

36

PENNSYLVANIA AV—From Stanford east to Centinela av, 2 s of Broadway

3110
3124
3124
3208
3214

Exemption 6: Privacy

70

PICO BLVD—East from Ocean Front to Lincoln blvd, 5 s of Santa Monica blvd

33

116
116
120
124

133

140

152

234

248

302

304

306
308
314a
314b
314
316
316
320
320b
330

332

400

Exemption 6: Privacy

402a
402b
404
408
420
S

420a
420b
420c
424
H
R
T

424a
424b
424c
424d
424e
430
434
434a
434b
436
436a
436b
436
502
502a
502
504
504
506
508
526
530
M

601
634

Exemption 6: Privacy

70

PICO BLVD—East from Ocean Front to city limits, 5 s of Santa Monica blvd

Ocean av intersects

72

Main intersects

211

225

701

703
705
707

708
708a
709
710
711
713
715

801

802
804
809
813
815

Exemption 6: Privacy

4-6731
Exbrook

EVENING OUTLOOK

1540
Third
St.

NATIONAL DEBT ADJUSTERS

18th & Wilshire Blvd., Santa Monica
Prudential Bldg. Suite "A"
PHONE EX 4-5873

STANFORD—Contd

1423d
1424 S
1427 T

rea
1421
1430
1431
1433
1434
1436
1436
1437
1437
1437
1442
1442
1445
1445
1445
1445
1447
1447
1447
1447
1447
1448
1452
1452

1452
1452
1452
1453
1457

1504
1507
1508
1511
1511
1511
1516
1518
rear
1519
1523
1527
1528
1528a
1528b
1531
1531a
1531b
1531c
1537
1538
1543
1544

1547
1557

1608

1617
1617a
1617b
1625

1637
1637a
1641
1645
1651
1653
1653½
1660

Exemption 6: Privacy

Olympic blvd intersects

1701
1707
1715
1716
1719
1724

1775 E

1804 I
1808 E

1808b

1812-14 Santa Monica Mold Shop model mkrs EX3-2021
1814½ Tru-Craft Mfg Co figurines EX3-3872
1816-20 Anderson Engineering Inc mech engs EX5-6772 TE0-4422
1818 Swissomatic Products Corp macas EX5-6772 TE0-3031
1822-24 Drescher John F ⊕ Assocs consulting eng EX4-3191
1825 Am Ceramic Prods Inc (Winfield China Div) genl ofc EX4-3793 TE0-2052
1826 Drescher John F ⊕ EX4-3191

Exemption 6: Privacy

STARKTON AV—From 210 Ansonia to Rem av

301
307
308
312

Exemption 6: Privacy

52

STEWART—From Nebraska av to Pico blvd, 1 east of 27th

1925
1929 E
1930 T
2007 F
2007a
2007b
2011 E
2011a
2011b
2017 J
2017a
2017b
2022 K
2023a
2023b
2023c
2024 M
2026a
2026b
2026c
2026d
2027 V
2027a
2027b
2028a
2028b
2028c
2028d
2030a
2030b
2030c
2030d

Exemption 6: Privacy

ESTABLISHED 1922 JOBBERS AND DISTRIBUTORS
ROGER S. MARSHALL
UNITED STATES TIRES — RETREADING — TELEVISION
Genuine Auto Parts—Equipment—Machine Shop Service
Motorola—Hultman—Philco—Servel Gas Refrigerators—Appliances
Tels. Exbrook 5-6161, Texas 0-3576 Lincoln and Colorado, Santa Monica

Al's After Hours TV
Expert Service
1516 19th St.
Tel. EXbrook 4-0856

Upholstering By Donwyn
ARIZONA 8-5264
3003 Pico Blvd.
See Pages 22 and 52 Buyers' Guide

Richard Lewinter
FURNITURE REFINISHING

*AIR LINE TICKET AGENCIES—Contd

SANTA MONICA TRAVEL SERVICE, 208 SANTA MONICA blvd, TEL EXbrook 4-3728, LOS ANGELES TEL TEXAS 0-3803 (See page 52 Buyers' Guide)

AIR SERVICE CHARTERED

Lind Flight Service 3200 Airport av
Twentieth Century Flying Service Inc 3200 Airport av

AIRCRAFT ACCESSORIES and PARTS—DEALERS

Bartels Engineering Co 3200 Airport av
Calair International 1724 Stanford
Flight Components Inc 1724 Stanford
General Components Inc 1724 Stanford
Southwest Materials Inc 1724 Stanford
Supply Corp of Pan America 11797 San-Vicente blvd (PO-LA 49)

AIRCRAFT ACCESSORIES and PARTS—MANUFACTURERS

American Gyro Corp 3030 Nebraska av
Ashley Manufacturing Co 1660 20th
Carruthers & Fernandez 1501 Colorado av
Consolidated Precision Products 2944 Nebraska av
Dauble B Products Inc 2212 Broadway
Faber Enterprises Inc 2616 Lincoln blvd
G M C Tool & Die Co 2113 Colorado av
Lear Inc 2500 and 3200 Airport av
Marshall Engineering Co 1832 Franklin
Neutronics Inc 2908 Nebraska av
Phillips Control Corp 2910 Nebraska av
Summers Gyroscope Co 2328 Broadway
Travco Inc 2848B Colorado av

AIRCRAFT DEALERS

Bacon Erle L Corp 2500 Dewey
Lewis Aircraft Co 3200 Airport av
Santa Monica Aviation 3100 Airport av

AIRCRAFT MANUFACTURERS

DOUGLAS AIRCRAFT CO INC, 3000 OCEAN PARK blvd, TEL EXbrook 4-3241

AIRCRAFT REPAIRERS and SERVICE

Aircraft Propeller Service 3200 Airport av
Bell Air Service 3000 Airport av

AIRCRAFT SCHOOLS

Clover Leaf Aviation Inc 2500 Airport av
Gress Chas F Instrument Flight Training 3200 Airport av
Santa Monica Flyers 2500 Airport av
Wade Air Service 3200 Airport av

AIRPORTS

Santa Monica Municipal Airport 3200 Airport av

ALTERATION SHOPS

CANNON CLEANERS, 2204½ PICO blvd, TEL EXbrook 9-1709 (See page 13 Buyers' Guide)
Mary-Jean Shop 107 Barrington walk (PO-LA 49)
Mitchell Lois Mrs 1228 5th

AMBULANCE SERVICE

California Ambulance Service 3118 Santa Monica blvd

AMUSEMENT DEVICES—MANUFACTURERS

MURDOCK MFG CO, 4056 DEL REY av, VENICE, TEL EXbrook 8-8130

AMUSEMENTS—PLACES of

Blackout The 3016 Ocean Front
Bug House 56 Ocean Park pier
California Surf Rider Co 1150 Ocean Front
Derby 6 Ocean Park pier
Franklin's Nate 2925 Promenade
Hi Striker 155A Ocean Park pier
Howard's Bottle Game 120 Ocean Park pier
Jade & Cameo 3015 Promenade
Kiddy Town Amusements 221 Ocean Park pier
Martine's Diving Bell 190 Ocean Park pier
Nickelodian 3004 Promenade
Ocean Park Arena 234 Pico blvd
Ocean Park Pier Amusement Corp 1½ Ocean Park pier
Ocean Turf Club 113 Ocean Park pier
Playland Arcade 3009 Promenade
Playland Arcade Santa Monica pier
Rollercoaster The 57 Ocean Park pier
Santa Monica Chess & Checker Center 1500 Ocean av
Santa Monica City College Stadium 2225 16th
Santa Monica Little League Baseball Park 1652 16th
Santa Monica Municipal Stadium 1635 16th
Skateland 2 Ocean Park pier
Sportland Arcade 168 Ocean Park pier
Stratoliners 190 Ocean Park pier
Tilt-A-Whirl 201 Ocean Park pier
Turf Club 5 Ocean Park pier
Vogue The 3006 Promenade
Whip The 68 Ocean Park pier
Wilshire Sport Center 12301 Wilshire blvd (PO-LA 49)

ANIMAL HOSPITALS

Associated Dog & Cat Clinic 3032 Wilshire blvd
Blue Cross Animal Clinic Hospital 1645 9th
Santa Monica Dog & Cat Hospital 2121 Pico blvd
Wilshire Dog & Cat Hospital 2421 Wilshire blvd

ANTIQUES

Antique Shop The 11719 SanVicente blvd (PO-LA 49)
Beaux Arts Antiquities 12005 Wilshire blvd (PO-LA 49)
Clark Arth J 1738 Olympic blvd
Coleman's Antiques 1015 Montana av
Edge Betty Mrs 12042 SanVicente blvd (PO-LA 49)
Gabruk's Antiques 2810 Main
Gallery of Arts 1020 Santa Monica blvd
Grandma's Trunk 12007 Wilshire blvd (PO-LA 49)
Hinds Nancy B Mrs 1009 Wilshire blvd
Ions Studios The 1430 Lincoln blvd
Junkery The 3102 Santa Monica blvd
Potpourri Shop 614 Wilshire blvd
Roden Sarah A Mrs 2410 Wilshire blvd
Shatney Leo E 13016 SanVicente blvd (PO-LA 49)
Shea Edna Antiques 1424 Lincoln blvd
Sill Syd Antiques 1402 Montana av
Torey John Antique Reproductions 308 Pico blvd
Waters Antique Shop 1913 Santa Monica blvd

CY

ones EXbrook 5-8626
5-1443

Santa Monica blvd
ire Building 718

1825 Wilshire blvd

ding 1739 Ocean Park

Building 1437 3d
Building 424 Pico

Wilshire blvd
lding 327 Wilshire

150 S Barrington av

S
1414 6th

CH LINES
portation 1726 4th

LLEGES
F BUSINESS, 1441
5-1069

CHINES
28 Colorado av
r Shop 521 Santa

SINESS MACHINES
HIRE blvd, TEL

825 Wilshire blvd
iter Co 1419 2d

ANAGEMENT
TE A PRUDENTIAL
t WILSHIRE blvd,
873 (See page 11

ANAGERS
E COUNSELORS,
vd, TEL EXbrook

ROPERTIES
OMPANY, 819
TEL EXbrook 4-4444
rs' Guide)

KERS
ain
Lincoln blvd
70 20th

ucts 2850 Colorado

10 Colorado av
1812 Colorado av
ico blvd
Colorado av
et Shop 11614
O-LA 49)
ing & Mfg Co

Cloverfield blvd

I SUPPLIES
Photographic
and Supplies)
LAB, 1220-28 W
LOS ANGELES,
61 (See page 32

op 1518 Montana

CLAUDE R. SHORT
DODGE Sales and Service PLYMOUTH
12th and Santa Monica Blvd., Santa Monica
Phone Exbrook 5-3211

*CAR WASHING
SLAUGHTER'S SHAMPOO, 1601 WILSHIRE blvd, TEL EXbrook 3-6038 (See page 8 Buyers' Guide)

CARPENTERS—JOB
(See also Cabinet Makers)
Hartman Edw F 2834 Colorado av

CARPET LAYERS
Bay Cities Carpet Service 2919 Santa Monica blvd
Lawrence & Fowler Custom Carpeting 11827 Wilshire blvd (PO-LA 49)
Weldon Bros 1223 Olympic blvd

CARPET and RUG CLEANERS
Maxwell Rug Cleaners 1649 11th
Towne Rug & Upholstery Cleaners 1551 14th

CARPETS, RUGS and FLOOR COVERINGS—RETAIL
American Floor Covering Co 1001 Wilshire blvd
CLARK FURNITURE CO, 1418-1420 4th, TEL EXbrook 5-0996 (See page 22 Buyers' Guide)
Grant Whale Co 1722 Ocean Park blvd
HEIRLOOM CARPETS INC, 1514 3d, TEL EXbrook 4-0818 (See page 44 Buyers' Guide)
Kayser H M & Co 1716 Santa Monica blvd
Model Window Shade & Linoleum Co 1332½ 5th
Pacific Rug & Carpet Co 608 Santa Monica blvd
Sears Bros 12235 Wilshire blvd (PO-LA 49)
SEARS, ROEBUCK AND CO, 302 COLORADO av, TEL EXbrook 4-6711 (See page 17 Buyers' Guide)

CASTINGS—MANUFACTURERS
Ferro Cast Corp 1301 Olympic blvd

CATERERS
Risvold's Salad Kitchen 2905 Pico blvd

*CEMENT DEALERS
WESTWOOD BUILDING MATERIALS CO, 11246 PICO blvd, WEST LOS ANGELES, TELS ARizona 3-3990, 9-0780 and BRadshaw 2-1871 and 2-2933 (See page 11 Buyers' Guide)

CEMETERIES
WOODLAWN CEMETERY, 14th and DELAWARE, TEL EXbrook 4-1246

*CEMETERY DECORATIONS—FLORAL
BILL AND SILVERIO'S FLOWER SHOP AND NURSERY, 1938 14th, TEL EXbrook 5-7044 (See page 20 Buyers' Guide)

CERAMIC PRODUCTS
American Ceramic Products Inc 1825 Stanford
California Pottery & Ceramics 3020 Promenade
Dixon Ceramics 1810 Berkeley
Hickman-Lipman Industries 2016 Broadway
JERRY'S CERAMIC STUDIO, 1624 OCEAN PARK blvd, TEL EXbrook 9-3301
Johnson Andre F Co 2732 Main
Pottery Studio The 217½ 26th (PO-LA 49)
Rachelle of California 2631 Wilshire blvd
Sharon Ceramics 1646 18th
Silver Crest Ceramics 133 Marine
Tackett Associates 1672 20th

*CERTIFIED PUBLIC ACCOUNTANTS
Rott Arthur F, 222 Security bldg 409 Santa Monica blvd, Tel EXbrook 4-2745

CHARCOAL
Hot Glow Distributors 1553 20th

CHEMICALS—MANUFACTURERS
Black J Chemical Products 1643 12th
Golden State Chemical Co 1619 20th

CHEMISTS—MANUFACTURING
Freezit Distributors 2305 Main
H M Chemical Co 1651 18th
Olde Tyme Products 724 Colorado av

CHINA, CROCKERY, GLASSWARE and EARTHENWARE—RETAIL
California China 1714 Wilshire blvd
China House The 2615 Santa Monica blvd
Plate Rack The 11783 SanVicente blvd (PO-LA 49)
Weiss China Co 1326 Wilshire blvd

CHINCHILLA BREEDERS and DEALERS
Fisher's Key Chinchilla Exchange 1529 Wilshire blvd

CHIROPODISTS
Arenson Harry H 320 Wilshire blvd R102
Davis Maude G 522A Wilshire blvd
Feldhorn Carl M 1237 3d
Hemenway Dale L 1318 2d R17
Kafka Leo L 222 Santa Monica blvd
Miller John A 1213 Lincoln blvd
Turchin Jos M 406 Wilshire blvd R209

*CHIROPRACTIC—LOGAN and PALMER TECHNIQUES
QUAAS WILLARD L, DC, 1312B LINCOLN blvd, TEL EXbrook 4-3113 (See page 12 Buyers' Guide)

CHIROPRACTORS
Ahntholz Lawrence G 1223 7th
BASIC DIAGNOSTIC OFFICES, 1420 2d, TEL EXbrook 3-8725
Bowman B Dean 423 Wilshire blvd
Davis Fred A 1511 4th
Faast F David 1029 Montana av
Field Eliz G Mrs 1908 Wilshire blvd
Gardner Wm H 1457 7th
HAMMOND FRANCES ALICE, 415 WILSHIRE blvd, TEL EXbrook 4-6665 (See page 12 Buyers' Guide)
Hargrave Bruce B 1710 Ocean Park blvd
Harter Henry G 423 Wilshire blvd
Jeffers John U 1238 7th
LINCOLN CHIROPRACTIC HEALTH SERVICE, 1312 LINCOLN blvd, TEL EXbrook 4-3113 (See page 12 Buyers' Guide)
Moon David B 1908 Wilshire blvd
Perfect Health Institute 309 Santa Monica blvd R401
QUAAS WILLARD L DC, 1312B LINCOLN blvd, TEL EXbrook 4-3113 (See page 12 Buyers' Guide)
Ramsey Philip T 820 Santa Monica blvd
Spino Yolande M 1029 Montana av

SANTA MONICA TRAVEL SERVICE
Airline and Steamship Tickets
HAWAII and EUROPEAN TOURS
208 Santa Monica Blvd.
Phones EXbrook 4-3728
LA-TExas 0-3803

Joe Henry Co.
Real Estate
Homes
Income
Property
Management
1620 Wilshire Blvd.
PHONES
EX 4-5505
EX 4-8280

WINDOW CLEANING — JANITOR SERVICE — FLOOR MAINTENANCE

Allied Building Maintenance

1520 2nd ST. See Page 10 Buyers' Guide Tel. EXbrook 4-1230

"Let Us Keep Your Place Clean"

PLANING MILLS

GOLDEN STATE LUMBER CO, 2436 SANTA MONICA blvd, TELS EXbrook 5-3275, LOS ANGELES TExas 0-4608 (See page 28 Buyers' Guide)

Sanders Paul L 1627 Euclid

*PLANTS—FLOWERING

BILL AND SILVERIO'S FLOWER SHOP AND NURSERY, 1938 14th, TEL EXbrook 5-7044 (See page 20 Buyers' Guide)

PLASTIC PRODUCTS—MANUFACTURERS

Carpenter June of California 1421 Lincoln blvd

Carroll Plastics Inc 2623 Main

Chemold Co 2000 Colorado av

Dura-Flex Co 2043 Colorado av

Edsal Products 1746 Berkeley

Field Plastics 2015 Main

Hauser Specialties 2834 Colorado av

Kaydon Mfg Co 2027 Broadway

Mercury Plastics Inc 2112 Broadway

Plastiglide Mfg Corp (furn slides) 3122 Nebraska av

Reynolds Industries Inc 2105 Colorado av

Rezalin Inc 1655 18th

Santa Monica Products (bowl) 2904 Colorado av

PLATERS

Santa Monica Plating Works 1206 Santa Monica blvd

PLAYGROUND EQUIPMENT MANUFACTURERS

MACK'S PLAY-YARD EQUIPMENT, 3018 LINCOLN blvd, TEL EXbrook 9-2465

PLUMBERS

Ace Plumbing 1237A 10th

Avril Wm E 2030 4th

B & B Plumbing 2126 Pico blvd

Beckley-Lennon 1331 7th

BERGER C "HERB," 1550 16th, TELS EXbrook 5-5130 or 5-3164 (See page 34 Buyers' Guide)

Braun Marv 1660 14th

Clark Plumbing Co 11828 SanVicente blvd (PO-LA 49)

COOPER & WOOLEY PLUMBING & HEATING CO, 822 WASHINGTON blvd, VENICE, TELS EXbrook 3-4218 and 9-4531

CURRAN PETER PLUMBING CO, 2553 3d, TEL EXbrook 6-2669

Dun-Rite Plumbing Service 2915 Pico blvd

Erickson & Son 1615 Montana av

FRAVEL CHAS H, 1446 14th, TEL EXbrook 5-8448 (See page 34 Buyers' Guide)

Horwitz Sewell 2834 Colorado av

King John 1514 10th

Martin Plumbing 420 Pico blvd

Matheson Wm H 1120 Montana av

Newell Roy E 2218 Pico blvd

Nittinger Earl P 1660 10th

O'Shea Plumbing 2720 Santa Monica blvd

Palm Plumbing Service 2806 Main

Rosenthal Hymen 2705 Main

Rush Plumbing 1620 Wilshire blvd and 1529½ 14th

Shropshire Argie F 1415 Euclid

Simmons Clarence W 912 Montana av

Smith N Plumbing & Heating Inc 3129 Pico blvd

Smitty's Plumbing Service 2834 Colorado av

Val's Plumbing Service 2834 Colorado av

VANDER PLUMBING & HEATING INC, 1452 LINCOLN blvd, TEL EXbrook 3-6748 (See page 34 Buyers' Guide)

Wales A E Plumbing & Heating Co 1741 Lincoln blvd

Western Pacific Plumbing Co 1833 14th

PLUMBING SUPPLIES—DEALERS

Familian Pipe & Supply Co 2218 Broadway

FRAVEL CHAS H, 1446 14th, TEL EXbrook 5-8448 (See page 34 Buyers' Guide)

Lincoln Pipe & Plumbing Supply 2919 Lincoln blvd

Santa Monica Plumbing Supply Co 929 Pico blvd

SEARS ROEBUCK AND CO, 302 COLORADO av, TEL EXbrook 4-6711 (See page 17 Buyers' Guide)

Snyder & Son 1660 14th

*PLYWOOD

FISHER LUMBER CO, 14th secor COLORADO, TEL EXbrook 5-0956 (See pages 10 and 28 Buyers' Guide)

*PORTRAIT PHOTOGRAPHERS

ATKINSON TOM, 317 WILSHIRE blvd, TEL EXbrook 4-4624 (See page 33 Buyers' Guide)

DEL-HAGEN STUDIOS, 309 SANTA MONICA blvd SUITE 418, TEL EXbrook 5-9156

POTATO CHIPS MANUFACTURERS

Germain Foods 2028 Broadway

*POTENTIOMETERS

HELCO PRODUCTS CORPORATION, 2041 COLORADO av, TEL EXbrook 4-5352

POTTERIES

B & D Pottery 118 Marine

Capistrano Pottery Shop 1814 Wilshire blvd

Hands by Hanna Maree 138 Barrington ct (PO-LA 49)

Pico Pottery 3322 Pico blvd

Pottery Studio 217½ 26th

Straaton Van Co 2659 Main

POULTRY DEALERS—RETAIL

Boswell Poultry 225 26th (PO-LA 49)

BRANDT'S QUALITY POULTRY, 2933 PICO blvd, TEL EXbrook 4-1640

Broadway Poultry 2030 Broadway

Brown Howard F 1734 Colorado av

Drive In Poultry 1743 Cloverfield blvd

Harrison's Poultry Market 2645 Main

Lakin's Kosher Meat & Poultry Market 2929 Promenade

Lee's Fish 'N' Chicken Inc 1421 Montana av

Lincoln Egg & Poultry Co 2626 Lincoln blvd

MAIN POULTRY CO THE, 711 LINCOLN blvd, VENICE, TELS EXbrook 6-5940 and 6-5949

Ocean Park Poultry Market 2914 Main

Santa Monica Poultry Co 216 Broadway

Sunny-Cal Egg & Poultry Co 3401 Pico blvd

Tom Davies, Inc.

Chrysler

Plymouth

SALES SERVICE

19th and Santa Monica Blvd.

EXBROOK 4-1177

Independent

Your Leading Community Newspaper

THE MARKET PLACE OF THE BAY AREA

EX. 5-1213

Campbell's
Santa Monica's Oldest and Largest Clothing Store for Men, Women and Boys
TELEPHONES - EXbrook 5-6127
TEXAS 0-3681
SANTA MONICA BLVD. AT FOURTH
ALSO WESTWOOD VILLAGE - 10925 WEYBURN, TEL. ARIZONA 7-7231

LUGGAGE REPAIRERS
Santa Monica Handbag & Luggage Repair Shop 211 Santa Monica blvd

LUMBER—RETAIL
DUDLEY-THOMAS LUMBER CO, 1606 20th swcor COLORADO av, TELS EXbrook 5-3514 and 5-5717
FISHER LUMBER CO, 14th secor COLORADO av, TEL EXbrook 5-0956 (See pages 10 and 28 Buyers' Guide)
GOLDEN STATE LUMBER CO, 2436 SANTA MONICA blvd, TEL EXbrook 5-3275, LOS ANGELES TEL TExas 0-4608 (See page 28 Buyers' Guide)
Lescoulie Lumber Co 1647 Lincoln blvd
Patten-Blim Lumber 612 Colorado av
Samreco Lumber & Supply Co 2844 Colorado av

MACHINERY MANUFACTURERS
G & E Buff Co (buffing wheels) 649 18th

MACHINISTS
Aircraft Valve Mfg Co 2502 Main
Alpha Engineering Corp 1509 Colorado
Bay Cities Engineering Co 1655 9th
Bay City Tool & Engineering 726 Colorado av
Benbow Mfg Co 3021 Nebraska av
Evenson & Walker Engineering 1645 Euclid
Harris Engineering Co 3017 Nebraska av
Highland Engineering Co 1736 Berkeley
Hobeck Co 1646B 20th
J & B Products 1816 Berkeley
L-Co Gage & Engineering Inc 1650 10th
Mahan & Eldridge Inc 2090 Colorado av
North American Piston Co 1744 Berkeley
Nugier F A Co 1748 Berkeley
Pacific Thread Gage Co Inc 1668 10th
Path Machine Products 1048 Pico blvd
Reed's Machine Shop 118 Broadway
Sivissomatic Products Corp 1816 Stanford
Winter Engineering Co 1686 10th

***MAILING LISTS**
POLK R L & CO, 431 HOWARD, DETROIT 31, MICH

***MANICURISTS**
LOWE PAULINE BEAUTY SALON, 1522 MONTANA av, TEL EXbrook 4-6660 (See page 9 Buyers' Guide)

MANUFACTURERS AGENTS
Associated Industrial Sales (tube couplings) 3020 Pico blvd
Mann Martin (electronic supa) 2050 Broadway

MARINE SUPPLIES
Marine Components 1303-07 Pico blvd

MASSAGE
Arnett Alf 613 Santa Monica blvd
Barsam Malvern T 2818 Main
Nelson Gerda 525 Wilshire blvd
Rich Mary Mrs 1453 5th
Stanton Salon of Youth 510 Wilshire blvd

MATTRESS MANUFACTURERS
Autrey Bros Inc 1812 Lincoln blvd
Santa Monica Mattress Co 1665 9th

MAUSOLEUMS
Woodlawn Mausoleum Ltd 1623 Pico blvd

MEASURES—LINEAL and FLUID —MANUFACTURERS
Ralstape Inc 1741 14th

MEAT PACKERS
Denver Meat Packers 2010 Main

MEATS—RETAIL
(See also Groceries and Meats)
Brentwood Community Meat Market 11628 SanVicente blvd (PO-LA 49)
De Rosa Quality Meats 225 26th (PO-LA 49)
Earl's Market 1345 4th
Harry's Kosher Meat Market 2903 Promenade
Kingsbury Meat Market 704 Montana av
Logan's Meat Market 1646 Ocean av
Royal Meat Market 1650 Ocean Park blvd
Staples Meat Market 904 Wilshire blvd
Vicente Meats 12027 SanVicente blvd (PO-LA 49)

MEATS—WHOLESALE
A & G Hickory House 1517 2d
Hines & Martin Wholesale & Retail Meats 1900 Lincoln blvd
Santa Monica Meat & Provision Co 1721 Broadway
United Market Co 1517 2d

MEN'S FURNISHINGS—RETAIL
(See also Clothing—Men's—Retail)
CAMPBELL'S STORE FOR MEN AND BOYS, 332 SANTA MONICA blvd, TEL EXbrook 5-6127, LOS ANGELES TEL TExas 0-3681, ALSO 10925 WEYBURN, WESTWOOD VILLAGE, TEL ARizona 7-7231 (See page 15 Buyers' Guide)
HOUSE OF DAVID, 1457 LINCOLN blvd, TEL EXbrook 3-7800 (See page 48 Buyers' Guide)

METAL GOODS MANUFACTURERS
All-Metal Fabricators 2906C Colorado av
Focan Julian 703 Pico blvd
Reynolds Industries Inc 2105 Colorado av

METAL SPINNERS
Automotive Improvement Inc 1669 Euclid

METAL STAMPING
Western Pressed Metals Division of Douglas Aircraft Co 3000 Ocean Park blvd

METALLURGISTS
Wilkinson Co 1547 4th

MILK DEALERS
(See also Dairies)
Arden Farms Co 1549 12th
EDGEMAN FARMS, 346 ROSE av, VENICE, TEL EXbrook 6-3165

***MILK and MILK PRODUCTS—RETAIL**
VALLEY DAIRY FARMS, 3113 PICO blvd, TEL EXbrook 4-7273 (See page 16 Buyers' Guide)

MILLINERS
Band Box The 1427 3d
Dotty Dunn Stores 1240 3d
Haynes Eliz A 120 Wilshire blvd
Heidi Hats 219 26th (PO-LA 49)
Mims Lisle Mrs 329 Wilshire blvd

GENERAL INSURANCE
RUCKER INSURANCE AGENCY
Complete INSURANCE Coverage
2907½ Santa Monica Blvd.
Phones EXbrook 4-8681
EXbrook 8-8431

Lee Stanchfield Window Shade And Floor Covering Co.
WINDOW SHADES
Linoleum
Asphalt - Rubber
Cork & Plastic TILE
Linoleum Installation
Your material or ours
KENTILE
Armstrong's
PROMPT SERVICE
1150 - 15th at Wilshire
EX 5-8098

FITZ-WILLIAM ART CENTER

CUSTOM PICTURE FRAMING

1454 Third St. Phone EXbrook 5-0333

ORGANIZATIONS—VETERANS—Contd

DISABLED AMERICAN VETERANS
Chapter No 36 140 Pico blvd

UNITED SPANISH WAR VETERANS
MacArthur Camp No 25 1431 3d

VETERANS of FOREIGN WARS
Military Order of Cooties 140 Pico blvd
Santa Monica Post No 3802 and Auxiliary 140 Pico blvd

ORGANIZATIONS—WELFARE
Alcoholics Anonymous 1458 26th
Brentwood Child Guidance 11785 San-Vicente blvd (PO-LA 49)
Catholic Welfare Bureau 309 Santa Monica blvd R312
COMMUNITY CHEST AND WELFARE COUNCIL OF SANTA MONICA, 1423 5th, TELS EXbrook 5-9985 and 5-8660
Family Service of Santa Monica 1539 Euclid
Jewish Community Council of the Bay Cities 2655 Main
Jewish Family Service of Santa Monica 1539 Euclid
SALVATION ARMY THE, 1533 4th, TEL EXbrook 5-6436 (See page 12 Buyers' Guide)
Salvation Army Industrial Social Service 1666 11th
Veterans Service League 1457 19th

ORGANIZATIONS—YOUNG PEOPLES
Brentwood Youth House 731 S Bundy dr (PO-LA 49)
SALVATION ARMY THE, 1533 4th, TEL EXbrook 5-6436 (See page 12 Buyers' Guide)
Santa Monica Bay Girl Scout Council 1318 10th

ORTHOPEDIC APPLIANCES
Modern Orthopedic Appliances 1923 Santa Monica blvd

OSTEOPATHIC PHYSICIANS
Alexander Irvin W 406 Wilshire blvd R218
Gaddis Helen Mrs 254 26th
Hall John L 11973 SanVicente blvd R218 (PO-LA 49)
Ingledue Geo F 2837 Wilshire blvd
Reed D Alan 1214 Montana av
Rosenfeld Jack M 1318 2d R5
Stern Louis C 409 Santa Monica blvd R211

PAINT—RETAIL
(See also Glass Dealers)
Bay City Paint & Wallpaper Co 2701 Main
COX BYRON H, 1130 SANTA MONICA blvd, TEL EXbrook 5-2011 (See page 32 Buyers' Guide)
DUDLEY-THOMAS LUMBER CO, 1606 20th, TEL EXbrook 5-3814 or 5-5717
FISHER LUMBER CO, 14th secor COLORADO, TEL EXbrook 5-0956 (See pages 10 and 28 Buyers' Guide)
Fuller W P & Co 1217 Wilshire blvd
General Paint Corp 517 Santa Monica blvd
Getty Paint Co 700 Santa Monica blvd
Kellogg R R Co 2033 Wilshire blvd
KENNEDY-SIMKINS PAINT CO, 11615 SANTA MONICA blvd, WEST LOS ANGELES, TEL ARizona 7-3119
McDERMOTT T J, 1407 WILSHIRE blvd, TEL EXbrook 4-6501
McGuire Marvin J 1444 4th
National Lead Co 518 Santa Monica blvd
Pittsburg Plate Glass Co 531 Santa Monica blvd
Premier Paint Store 632 Santa Monica blvd
SEARS, ROEBUCK AND CO, 302 COLORADO av, TEL EXbrook 4-6711 (See page 17 Buyers' Guide)
Shelton Paint Co 2926 Wilshire blvd
SHERWIN-WILLIAMS CO THE, 411 SANTA MONICA blvd, TELS EXbrook 5-6055 and 4-4445
Smith Jack 1830 4th
Standard Brands Paint Co 1411 Lincoln blvd
Tumans Pabco Paint Mart 1002 Santa Monica blvd

PAINT MANUFACTURERS
Behlen H & Bros Inc 1755 Berkeley
Chem-Tech Industries Inc 1018 Colorado av

*PAINTERS—SIGN
ALCOMBE SIGNS, 1411 7th, TEL EXbrook 5-5510 (See page 17 Buyers' Guide)

PAINTERS and DECORATORS
Adams Clarence L 839 25th
Andreae Erwin C 1537½ 10th
Brown Chas H 2834 Colorado av
Efros Louis 1410 Montana av
Fear Clarence E 2834 Colorado av
Fischel Fred 1245½ 20th
Italiano Joe 1620 Wilshire blvd
Kempton Robt 2834 Colorado av
Lewis & Barrett 2834 Colorado av
Lynch Emrie L 1730 Cedar
Macdowell Jas W 2314 Pearl
Murray Jas 1423 9th
Parr Geo E 2834 Colorado av
Shepard Jack H 1509 14th
Sullivan Danl 2834 Colorado av
Talley Fred 2834 Colorado av
Treffert Oscar F 2834 Colorado av
WILLIAMS JESSE D, 11182 SANTA MONICA blvd, WEST LOS ANGELES, TEL ARizona 9-3103
Zevnik Chas 1754 12th

*PAINTERS' and DECORATORS' SUPPLIES
COX BYRON H, 1130 SANTA MONICA blvd, TEL EXbrook 5-2011 (See page 32 Buyers' Guide)

PAPER DEALERS
Fleischer Paper Co 2906B Colorado av
Santa Monica Paper Co (wrapping) 2327 Michigan av

PAPER PRODUCTS—MANUFACTURERS
Flex-Straw Co 2040 Broadway

PAPER STOCKS
(See also Junk Dealers)
Santa Monica Paper Stock Co 2415 Michigan av

PARKS and PLAYGROUNDS
Barrington Park Playgrounds 333 S Barrington av (PO-LA 49)

Mink

THE CAREFUL CLEANERS & LAUNDERERS

The Most Modern Plant in Bay Area

We Pick-Up & Deliver

1221-23 Montana Av.

Just Call Us

EX 5-4136

E. F. HUTTON & COMPANY

STOCKS and BONDS — INVESTMENT SECURITIES

Members New York Stock Exchange

1410 Second Street

Phones EXbrook 5-9966 — ARizona 9-3365 — TExas 0-5114 — TExas 0-6262

Atlas
VENETIAN BLIND CO.
1923 COLORADO Ave.
Tel. EXBROOK 4-2747

Repair Service — Cords — Batteries
HEARING AIDS
Leading Nationally Known Brands
PHILIP M. COPELAND
518 Wilshire Phone EXbrook 5-6810

UPHOLSTERERS—Contd
Playan's Auto Upholstery Service 3440 Pico blvd
Raneau's Upholstery 1949 Wilshire blvd (PO-LA 49)
Santa Monica Upholstery Shop 1024 Montana av
UPHOLSTERING BY DONWYN, 3003 PICO blvd, TEL ARizona 8-5264 (See pages 22 and 52 Buyers' Guide)

VACUUM CLEANERS—DEALERS
Newman's Vacuum Shop 717 Santa Monica blvd
SEARS, ROEBUCK AND CO, 302 COLORADO av, TEL EXbrook 4-6711 (See page 17 Buyers' Guide)
Smith & Lee 1321 Santa Monica blvd

VALVE MANUFACTURERS
Hydo-Valve 1402 Olympic blvd
Irving Harriett F Mrs 1425 Lincoln blvd

VARIETY STORES
(See also General Merchandise)
Allen's Ted Variety Store 931 Montana av
Country Bazaar 225 26th (PO-LA 49)
R & K Variety 2412 Pico blvd
R & M Variety Store 2804 Main

VENDING MACHINES
Williams Automatic Vending Service 1813 Wilshire blvd

VENETIAN BLINDS—MANUFACTURERS
ATLAS VENETIAN BLIND CO, 1923 COLORADO av, TEL EXbrook 4-2747 (See page 52 Buyers' Guide)
Heinley's Mastercraft Products 1620 Euclid

VETERINARIANS
(See also Animal Hospitals)
ASSOCIATED DOG & CAT CLINIC, 3032 WILSHIRE blvd, TEL EXbrook 5-5028

VITAMIN PRODUCTS
Kalash Laboratories 1308 5th

WALL PAPER—RETAIL
COX BYRON H, 1130 SANTA MONICA blvd, TEL EXbrook 5-2011 (See page 32 Buyers' Guide)
LeMay's Wilshire House of Color 12229 Wilshire blvd (PO-LA 49)
McDermott T J 1407 Wilshire blvd

WAR SURPLUS GOODS
Frost D Jack Co 631 Santa Monica blvd
Korey's Surplus Store 1302 Santa Monica blvd
Sandy Surplus Co 804 Santa Monica blvd

WAREHOUSES—MERCHANDISE
BAY CITY VAN & STORAGE CO, 1524 2d, TELS EXbrook 5-3834 and 5-9726 (See pages 29 and 48 Buyers' Guide)

WASHING MACHINE REPAIRERS
Moore Henry L 3221 Santa Monica blvd

WASHING MACHINES—SALES and SERVICE
ALANED'S, 1522 3d, TEL EXbrook 3-3753 (See page 2 Buyers' Guide)

WASTE DEALERS—COTTON, SILK and WOOL
Best Cotton Products Corp (wiping cloths) 1747 Cloverfield blvd

WATCH and JEWELRY REPAIRERS
A & A Time Shop 1541½ 3d
Art's Watch Repairs 1900 Lincoln blvd
Clock Shop 11610 SanVicente blvd (PO-LA 49)
Coe Fred W 1804 Wilshire blvd
Gregory Kenneth 824 Santa Monica blvd
Harry's Watch Clinic 319 Broadway
Hookayio Jacob 228 Santa Monica blvd
KING JEWELRY CO, 1437 3d, TEL EXbrook 3-2766 (See page 26 Buyers' Guide)
Krauss Saml 2728 Main
McDougall Shirley 122 Hollister av
McMullin Wm H 122 Wilshire blvd
Old Dutch Clock Shop 331 Arizona av
Palmer Isaac 225 Santa Monica blvd R314
Pauhu Arth J 1920 14th
Schurtz Fred J 323 Wilshire blvd
Watch Clinic The 131 Santa Monica blvd
Wells Colin J 624 Santa Monica blvd

*WATCHES, CLOCKS and JEWELRY—RETAIL
KING JEWELRY CO, 1437 3d, TEL EXbrook 3-2766 (See page 26 Buyers' Guide)
LAWSON'S JEWELERS INC, 1350 3d, TEL EXbrook 4-3224

WATER DISTRIBUTORS
Sparkletts Drinking Water Corp 1666 19th

WATER HEATERS—DEALERS
Fravel Chas H 1446 14th

WATER HEATERS—MANUFACTURERS
American Appliance Mfg Corp 2425 Michigan av

WATER SOFTENER SERVICE
Culligan Soft Water Service 1004 Santa Monica blvd

WEAVERS and REWEAVERS—GARMENT
French Weaving Service 1438 4th R8
Rustic Shoppe 409 Santa Monica blvd R207
Textile Weavers 815 Broadway

WELDERS and BRAZERS
Arnett's Welding 1650 14th
Jewell's Welding 1534 Lincoln blvd
Jones Welding 118 Broadway
Modern Welding Works 1732 Berkeley

WINDOW CLEANERS
ALLIED WINDOW CLEANING CO, 1520 2d, TEL EXbrook 4-1230 (See page 10 Buyers' Guide)

WINDOW SHADE DEALERS
Dean's Windowcrafts 12115 Wilshire blvd (PO-LA 49)
Model Window Shade & Linoleum Co 1332½ 5th

SILAS C. WHITE AND ASSOCIATES
REAL ESTATE BROKER
1754 14th ST.
SANTA MONICA, CALIF.
NOTARY
TEL. EX 2-3156
RES. TEL. EX 4-3027

THORNBURY
AGENCY

INSURANCE

164
Marine St.

PHONE
Exbrook
6-3373

OCEAN PARK

TOM ATKINSON
PHOTOGRAPHER
Tel. EXbrook 4-4624
317 Wilshire Blvd. Santa Monica

REYNOLDS

Exemption 6: Privacy

REYNOLDS INDUSTRIES INC, ROBERT I GORDON PRES, LAWRENCE F LEAVITT SEC-TREAS, METAL and PLASTIC PRODUCTS 2105 COLORADO av, TEL EXbrook 3-6783

Exemption 6: Privacy

Rhoades Anita h1008 9th

Exemption 6: Privacy

1524 SECOND ST. STORAGE
Bay Cities Van & Storage Co.
PACKING Tels. EXbrook 5-3834 or EXbrook 5-9726 SHIPPING

Slaughter's Shampoo
Car Washing
Cars Washed by Hand & Finished with Chamois
Polishing
Waxing
"Blue Coral"
FREEMAN SLAUGHTER Prop.
1601 Wilshire Blvd.
Phone EX 3-6038

BEL-AIR — WESTWOOD — BRENTWOOD
JOHN B. ZURLO
REAL ESTATE
150 Barrington Ave. Brentwood Village
Phone Arizona 8-1313

SWARTZ

Exemption 6: Privacy

SWICKARD

Exemption 6: Privacy

SWISS BAKERY (JOSEPH NABENKOEGL), QUALITY, SERVICE 1352 5th, TEL EXbrook 4-1771

Exemption 6: Privacy

Swissomatic Products Corp Alf A Anderson mgr machs 1818 Stanford

Exemption 6: Privacy

REFERENCE 10

6265

1972 CALIFORNIA MANUFACTURERS REGISTER

25th Edition

Environmental Protection Agency Region 9

MAY 20 1972

LIBRARY

WITHDRAWN

Sponsor

CALIFORNIA MANUFACTURERS ASSOCIATION

Publisher

TIMES MIRROR PRESS
TIMES MIRROR
1115 So. Boyle
Los Angeles, Calif. 90023
(213) 268-8261

Copyright—1972 Times Mirror Press

Oper Mgr R C Edmondson
Traffic Mgr R D Scout
Product—shortenings, oil, margarine
Employs—180
(4160-1)

SWIFT-COR ENGINEERING
140 E 162nd St Gardena 90248 DA 9-1129
S.I.C. 3544
Gen Mgr R Scriba
Product—precision sheet metal parts
Employs—100
(165,170,210,2105-2,2125-2,
3790,3790-1,3810-19,3815,
3825,5305)

Swift Edible Oil Company
See Swift & Co

Swift Laboratories Inc
(PO Box 3937 North Hollywood 91606)
7415 Varna Ave North Hollywood 91605 PO 5-0146
TR 7-3127 983-1022
S.I.C. 3842
Pres Roy Schmidt
V Pres Wilson Burke
V Pres JOhn F Hodger
Sec-Treas W D Bennett
Product—first aid and medical supplies, pharmaceuticals & drugs, safety items, equipment, goggles, face shields, gloves, helmets and respirators
Employs—18
(3765)

Swimming World
12618 Killion St North Hollywood 91607 877-5028
S.I.C. 2721
Pres Gen Mgr Albert Schoenfield
Sec-Treas Faye Schoenfield
Product—magazines, books
Employs—7
(4790)

Swimquip Incorporated
3301 Gilman Rd El Monte 91732 443-4211
S.I.C. 3449
Product—swimming pool and filtration equipment
Employs—225
Branch Plants Atlanta Ga, Dallas Tex, Don Mills, Ontario Canada, Mexico 17 D. Victoria Australia, Sunnyvale Calif, Christchurch New Zealand
(5725)

Swimrite Inc
15330 Oxnard St Van Nuys 91401 782-7772
S.I.C. 3949
Chmn of Bd Gen Mgr Personnel Mgr J R Edmiston
Pres Harry Bass
V Pres Purch Agt Chief Eng Harry Clinton
V Pres James M [illegible]
Sec-Treas Lester E Rand
Product—swimming pool equipment
Employs—[illegible]
(5725)

Swingspout Measure Co
1538 Esperanza St Los Angeles 90023 AN 9-1187
S.I.C. 3821
Pres S R Allen
Sec and Treas B A Casin
Product—beer dispensing controls
Employs—18
(3815)

Swish Manufacturing Co
PO Box 33 Phelan 92371 (714) 249-3426
S.I.C. 3551
Pres Norman P Nilsen Jr
Sec-Treas Bernice E Nilsen
Product—poultry watering systems, egg oiling equipment
Employs—15
(4660)

Swiss Cam Service Inc
530 Commercial St Glendale 91203 245-3949
S.I.C. 3544
Pres & Chief Eng Earl A Gildehous
Sec-Treas Phyllis E Gildehous
Product—stock guide bushings, collets, carbide tool bits and cam blanks for swiss type machines
Employs—4
(903)

Swisco Inc
4982 Firestone Blvd South Gate 90280 566-7459
S.I.C. 3545
Pres Robert Purrer
Sec Treas Ueli Burkhardt
Product—plastic tooling
Employs—4
(4515-6)

Swiss J R Engineering Inc
605-H E Alton St Santa Ana 92705 714-540-3486
S.I.C. 3662
Pres Joseph R Niemier
V Pres Ralph B Moebach
Product—electronic hardware, terminals, wire wraps, standoffs, spacers, inserts, lead sockets; sma connectors, rf, microwave components; swiss automatic machining
Employs—10
(2105)

Swissomatic Products
1818 Stanford St Santa Monica 90404 EX 5-6772
UP 0-4422
S.I.C. 3452
V Pres Frank G Barber
Office Mgr Robt Fleet
Product—instrument, electronic and precision parts by automatic screw machines
Employs—10
(3289)

SWISS PRECISION INSTRUMENTS INC
875 N Virgil Ave Los Angeles 90029 666-1188
S.I.C. 3821
Pres Ivan L Pizzolato
Sec-Treas Kurt Oetiker
Product—precision measuring instruments, repairs, calibrations; machine accessories; lighting fixtures
(895,2625,3470,3735,6025)

Sy's Corrugated Specialties
530 Gladys Ave Los Angeles 90013 MA 6-4325
S.I.C. 3461
Prop Sy Alpert
Product—steel rule dies and corrugated specialties, small corrugated cartons
Employs—10
(1845)

Syar & Harms Industries Inc
(PO Box 1272) 275 Mini Dr Vallejo 94590
(707) 643-2781
S.I.C. 3273
Pres J Harms

(Continued on Next Page)

REFERENCE 11

CALIFORNIA MANUFACTURERS
Annual
REGISTER
1950

Issued in February
of Each Year

OFFICIAL DIRECTORY INFORMATION PUBLICATION
OF THE
CALIFORNIA MANUFACTURERS ASSOCIATION

SAN FRANCISCO 4, CALIF.
220 Bush Street
Phone DOuglas 2-8746

LOS ANGELES 15, CALIF.
315 West Ninth Street
Phone TRinity 4266

PRICE TWENTY-FIVE DOLLARS

Copyright—1950

Published by
TIMES-MIRROR PRESS
(A Division of The Times-Mirror Co.)
110 South Broadway • Los Angeles 12, Calif.

NORTHERN CALIFORNIA OFFICE: 233 BALBOA BLDG., 593 MARKET STREET
SAN FRANCISCO 5, CALIF. Phone—SUtter 1-7540

Chapman Dehydrator Co P O Box 916 Modesto Modesto 117
Prop and Gen Mgr Geo C Chapman
Sales Mgr P E Jones
Buyer R T Zweifel
Purchasing Agt Allen J Duke
Supts Wm Trigwell and Jack Rose
Product—Dehydrated and Frozen Fruits and Vegetables and Food Processing Equipment
Capital—B Employs—200
Branch Plants 1114 D St Modesto 551 University Ave Los Gatos 360 S Daly Ave Modesto

Chapman-Gilbert Co Inc 2201 Kettner Blvd San Diego
Product—Industrial, Agricultural and Household Chemicals

Chaput E 210 Post St San Francisco SU 1-4930
Partners Eugene Jr and John A Chaput
Product—Precious, Semi-Precious and Synthetic Stones
Capital—CD Employs—4
Branch Office and Plant 104 Rue De Richelieu Paris France

Charga-Plate Associates-Los Angeles Inc 417 S Hill St Los Angeles 13
Pres A E Kaiser
V Pres R A Horton
Sec and Treas R L Combs
Product—Charga-Plates (Credit Identifying Metal Plates)
Employs—12

Charles Co The 1349 S Main St Los Angeles 13
Prop Charles Freidin
Product—Lamps and Shades

Charles Lumber Co P O Box 469 Boonville
Gen Mgr Homer A Charles
Product—Lumber

Charleson's Products Inc 1301 Olympic Blvd Santa Monica Sta Monica 5-4422
Pres Charles I Greener
Treas Jerome H Pearlman
Sec Lawrence M Greener
Factory Mgr Henry Baarsma
Product—Period Dining Room Furniture
Capital—CD Employs—30

Charmfit of Hollywood 939 S Broadway Los Angeles VA 7102
Pres Jacob Froehlich
Vice Pres and Sales Mgr Harry W Froehlich
Treas Ernest Froehlich
Purch Agt and Personnel Mgr Jacob Froehlich
Product—Brassieres, Garterbelts, Elastic Girdles and Pantie Girdles
Branch Plant 2601 Colorado Ave Santa Monica

CHASE BAG CO 4900 Corona Ave Los Angeles 11 KI 6375
Pres F H Ludington
V Pres R N Conners
Gen Mgr R R Koch
Sales Mgr A W Lane
Treas C S Sheldon
Product—Burlap, Cotton and Saxolin Open Mesh Bags, Cotton Towels
Employs—150
Branch Plants Portland Ore Dallas Tex New Orleans La Kansas City Mo Crossett Ark Buffalo N Y Toledo Ohio St Louis Mo Philadelphia Pa Reidsville N C Chagrin Falls O Goshen Ind Milwaukee Wis Minneapolis Minn

Chase & Hughart Upholstering Co 1906 Griffith Park Blvd Los Angeles
Product—Upholstery

Chausse L C & Son 718 Tehama St San Francisco 3
Partners L C Chausse Jr and Sr
Product—Paper Boxes

Chemical Compounds 574 N Ave 23 Los Angeles
Product—Household Cleaner

Chemical Equipment Co 1700 N Main St Los Angeles 12
Owner John R Mudge
Product—Swimming Pool Equipment

Chemical Industries of California 133 E Carrillo Santa Barbara
Product—Pharmaceuticals, Dermatologicals Cosmetics and Chemical Specialties

CHEMICAL AND PIGMENT CO THE Div of The Glidden Co 766 50th Ave Oakland I AN 1-1680
Gen Mgr Edward L Ralston
Sales Mgr C P Engelsman
Purchasing Agt A A Gibeaut
Product—Lithopone, Bleached Barytes, Zinc Sulphate Crystals, Linseed Oil
Employs—90

CHEM-THERM MANUFACTURING CO 101 W Green St Pasadena RY 1-7436
Partners Max C and G P Thompson
Gen Mgr, Adv Mgr and Purchasing Agt C C Shelden
Sales Mgr Max C Thompson
Shop Supt N J Miller
Product—Steam Cleaners, Spray Guns, Compounds, Car Wash
Capital—B Employs—20

Chemicals Inc 1080 Mills Bldg San Francisco 4
Product—Chemicals

Chemurgic Corp Giant Road RFD 2 Richmond
Product—Chemicals

Chenille Craft Co 2806-10 S Main St Los Angeles 7 RI 0349
Partners E A Hopkinson Owen W Schaeffer and Mark L Hopkinson
Gen Mgr Arthur Friedman
Factory Mgr Mark L Hopkinson
Traffic Mgr Phil Comamaker
Product—Cotton Chenille Robes, Cotton Steetings, Duck-Carded Yarns
Employs—150
Branch Office and Plant Coast Cotton Mills 221-247 N Lemon St Orange

Cherman Furniture Co 5607 Santa Fe Ave Los Angeles 11
Owners S B, J, H D, H C and S J Cherman
Product—Furniture

CHERRY RIVET CO 231 Winston St Los Angeles MI 9451
Pres Wm B Hubbard
V Pres Edward C Sterling
Gen Mgr E H Stau
Sec Howard F Isham
Chief Service Eng Philip F Shepherd
Adv Mgr Dana Jones Co
Purchasing Agt R W Krause
Factory Mgr Wayne Wilson
Personnel Mgr J W Jackman
Chief Eng M C Ketchum
Chief Accountant Geo F Wilcox
Product—Blind Rivets, Blind Bolts and Tools
Capital—B Employs—240
69 Harvey Rd Scarsdale NY 1011 Golden Gate Ave San Francisco 15

Chester Furniture Mfg Co 709 E Antonia Ave Los Angeles 31 CA 5346
Gen Mgr Sam Chester
Sales Mgr Lillian Chester
Product—Household Furniture
Employs—10

Chez Mimi Millinery 731 Market Bancroft Bldg San Francisco EX 2-6557
Prop Mimi Ford
Product—Millinery
Employs—3

Chic Belt of California 656 S Los Angeles St Los Angeles 14
Owner Lewis W Ellis
Product—Women's Belts

Sales Mgr E D Pool
Chief Eng Eugene Boehringer
Personnel Mgr C S Barney
Product—Plastic Toy Blocks, Dinnerware, Foam Rubber Mops; Hydraulic Packing and Check Valves; Custom Plastic Moulding
Employs—35

Hydro-Precision Bearing Co 1124 33rd St Bakersfield
Product—Motor Rebuilding, Valve and Cylinder Reconditioning, Crankshaft Grinding
Employs—7

Hyet & Struck Eng Co 425 Folsom St San Francisco SU 1-0474 and EX 2-3508
Partners R L Hyet and L E Struck
Sec E Rose
Factory Mgr Wm Wood
Chief Eng Nick Hrapoff
Product—Shipbuilders Parts General Machine and Boiler Works
Capital—CD Employs—200

Hy-G Corp 222 Clara St San Francisco 7 GA 1-2120
Pres and Gen Mgr Svend H Nielsen
V Pres Elta L Nielsen
Sec and Treas Gordon T Gilbert
Product—"Sashay" Moth Crystals, Flee-Flea Powder, Bath Compound
Capital—FG Employs—7

Hygeia Chemical Co 241 W Ave 26 Los Angeles 31 CA 2-1174
Prop Laurence Johnson
Product—Cleanser, Scourene, Cedar Bright Polish, Floor Lustre

HYGENIC DOG FOOD CO 1000 Murray St Berkeley 2 TH 3-6024
Prop R C Kimball
Product—Kibbled Dog Food
Employs—4

Hygrade Meat Packing Co 2926 Rush St El Monte
Product—Meat Packing

Hyland Laboratories 4534 Sunset Blvd Los Angeles 27 OL 1195
Pres and Gen Mgr C M Hyland MD
V Pres Dave A Webster
Sec and Treas M F Murdock
Adv and Sales Mgr John E Blaine Jr
Purchasing Agt Thomas Bates
Factory Mgr Arnold Von Der Lohe
Product—Biologics and Pharmaceuticals
Employs—75
Branch Office and Plant Hyland Laboratories 246 5th Ave New York 1 New York

Hyland-Stanford Corp 658 Mesquit Los Angeles 14
Product—Concentrating of Orange Juice

Hylite Corp 255 W Santa Barbara Ave Los Angeles 37 AD 1-2168
Product—Tubing for Advertising Displays, Fluorescent Lighting and Neon Signs

Hyman Edward Co 1830 S Hill St Los Angeles 15 PR 5001
Pres Edward Hyman
Sec Gen Mgr and Purchasing Agt Maurice J Hyman
Adv and Sales Mgr Melville Strann
Traffic Mgr R W Jordan
Product—Washable Service Apparel, Industrial Uniforms, Professional Apparel for Men and Women Including Nurses Uniforms, Doctor's and Hospitals
Capital—AB Employs—500
Branch Offices and Plants San Francisco Portland Ore Seattle Wash Denver Atlanta Missoula Mont Etc

HY-MATIC INC 717 W 11th St Los Angeles 15 RI 5765
Pres Harold F Linsday
V Pres Helene Whitney
Sec and Treas A F Mack Jr
Product—Hydraulic and Pneumatic Cylinders, Valves
Capital—C Employs—15

Hynes Mfg Co 2424 S Hoover Los Angeles RI 1393 and RI 6191
Pres Thomas J Hynes
V Pres Joe Rayna
Factory Mgr T Hynes
Product—Automotive Chemicals: Stop Leak, Block Seal, Flush, Anti-Freeze, Valve Oil, Glass Cleaner, Penetrating Oil, Rust Preventative and Brake Fluid
Employs—6
Branch Office 1408 S Grand Ave Los Angeles

Hynes Milling Co 1220 Jefferson Hynes
Partners Omar Suttles and J E Settles
Product—Mill-Grain

I & M Gold Knitwear Mfg Co 611 Mission St San Francisco
Product—Knitted Goods

I-X-L Awning & Tent Co 2240 N Figueroa St Los Angeles
Product—Awnings, Canopies, Covers, Garden Furniture, Venetian Blinds, Window Shades

Icyclair Corp 3410 Glendale Blvd Los Angeles 26 OL 1108
Pres and Gen Mgr Joseph Valenta
V Pres V S Ruzicka
Sec and Treas A J Valenta
Supt H S Kellogg
Chief Eng Ervin Valenta
Product—Ice Cream and Frozen Novelties
Capital—B Employs—30

IDEAL CABINET & FIXTURE CO 1010 38th Ave Oakland 1 KE 3-1432
Prop Joaquin Perry
Product—Store, Restaurant and Home Fixtures
Employs—16

Ideal Chemical Products Inc 1725 Clover Field Blvd Santa Monica
Product—Flame Proofing Compound

Ideal Heating Corp 7101 McKinley Los Angeles 1 PL 3-1141
Pres O M Depew
Product—Gas Space Heaters, Wall and Floor Furnaces
Employs—40

Ideal Kist Bottling Co 337 Palm Ave Fresno
Product—Kist Orange and Flavors, Bottled Soft Drink Beverages

Ideal Mfg Co 309 Pacific Ave Shafter Shafter 5611
Product—Potato, Onion and Carrot Machinery

Ideal Sawdust Co 8134 Alameda St Los Angeles JE 1803
Prop J T Stephens
Product—Sawdust Shavings and Wood Flour
Employs—20

Ideal Screen & Mfg Co 2239 Fair Park Ave Los Angeles 41 AL 3007
Prop C C Galley
Product—Window Screens, Screendoors
Employs—12

Ideal Sportswear Co 127 E 9th St Los Angeles 15
Pres Joseph W Braslaw
Product—Women's Sportswear and Casual Dresses

Ideal System Co The 340-346 S Flower St Los Angeles MU 6231
Prop and Gen Mgr William E Nevis
Product—Bookkeeping Systems and Accounting Forms
Capital—BC Employs—30
Branch Plant 6 Church St New York 6 N Y

Factory Mgr A O Ogilvie
Service Mgr Paul Karp
Chief Eng H A Greene
Product—Electronic Equipment, Radios, Screw Machine, Plastic Molding and Communication Equipment
Employs—250
Branch Offices and Plants 661 Golden Gate Ave San Francisco

Rench & Co 4096 5th Ave San Diego 3
Owner A W Field
Product—Price Display Systems

Renee of Hollywood 743 Santee St Los Angeles
Partners Nathan, Harold and Sam Samuels and Harry Hyman
Product—Brassieres, Garter Belts and Girdles

Renel Tool & Mfg Co 2908½ Santa Monica Blvd Santa Monica
Product—Small Tools

Renfrow Gray Iron Foundry 4544 Colorado Blvd Los Angeles 26 CH 5-2592
Prop A H Renfrow
Bus Mgr Walker C Davis
Product—Gray Iron Castings
Capital—BC Employs—40

Renie Dress Co 709 Mission St San Francisco 3
Prop Theodor Loy
Product—Dresses

RENON BAKING CO 1330 Howard St San Francisco 3 HE 1-9264
Partners Jos Ponce and Simon Santana
Product—Bread, Bakery Goods
Employs—42

Renu Plating Works 1531 E 32nd St Los Angeles
Product—Plating

Repath Paul R Co 641 E 61st St Los Angeles 1 AD 6291 AD 6292
Pres Paul R Repath
Gen Mgr George S Wilson
Sec Madge Johnson
Sales Mgr L W Murphy
Product—Metal Stampings, Motor and Transformer Laminations, Transformer Cases and Brackets, Metal Screen Door Frames, Sheet Metal Assemblies, and Sheet Metal Painting and Finishing, Tools and Dies
Capital—B Employs—40

Repcal Brass Mfg Co 2115 E 27th St Los Angeles JE 2281
Pres Sales Mgr and Adv Mgr J C Hermann
V Pres and Purch Agt C H Hermann
Treas H G Hermann
Supt F V Cowing
Personnel Mgr Robt Cowing
Product—Plumbing Brass Goods

Replacement Engine Co 761 Ellis St San Francisco 9
Partners Stephen T Hennessy and Everett G Long
Product—Engine Rebuilding

Republic Electric Co 33 Drumm St San Francisco
Partners Wendell L Garrett and John Cavanaugh
Product—Electric Contractors, Industrial and Domestic

Republic Engraving & Designing Co 523 Mission St San Francisco 5 EX 2-4940
Pres Harold G Boese
Sec and Treas Lewis L Allen
Product—Rubber Printing Plates (for Corrugated Box Printing, Paper and Textile Bag Printing, and for Letterpress Printing)
Employs—10

Republic Heater Corp 2231 Randolph St Huntington Park KI 9141
Pres L M Reed
V Pres W W Reed
Treas M A Patton
Adv Mgr and Purchasing Agt H C Siler
Factory Mgr Steve Speer
Product—Gas-Fired and Domestic Water Heaters
Capital—BC Employs—30

Republic Supply Co of Calif The 2600 S Eastland Ave Los Angeles AN 3-7251
Pres J J Pike
V Pres Mfg A G Fraser
Vice Pres Sales R W Johnson
Vice Pres W D Russell
Sec L V Fleming
Chief Eng V E Daniels
Treas A B Ripley
Gen Mgr L H Garey
Sales Mgr W Moore
Adv Mgr R E Deshon
Purchasing Agt R M Chewning
Personnel Mgr H M Giller
Traffic Mgr R W Shay
Product—Pumps, Engines and Compressors
Capital—A Employs—400
Branch Plants Los Angeles Oakland Bakersfield Taft Avenal Santa Maria Fresno Stockton San Jose Ventura Wilmington Long Beach Huntington Beach Santa Fe Gardena Cuyama

Research Craft Co 4912-14 Santa Monica Blvd Los Angeles 27
Owner A R Ellsworth
Product—Custom and Contract Phonograph Record Pressings

Research Products Co Ltd 7605 S Santa Fe Ave Huntington Park
Product—Dehydration of Crude Oils

Research Tool Grinding Co 3580 Fruitland Ave Maywood LO 5-3783
Owner Roy Jolly
Product—High Speed Form Tools, Circular, Dovetail, Flat etc; Step Drills, Step Reamers, any Special Machine Cutting Tools
Capital—E Employs—4

Resnik-Davis Embroidery Co 818 S Broadway Los Angeles 14
Owners Lillian and Max Resnik and Eugene Davis
Product—Embroidery

Restaurant Equipment & Service Co 2131 Pasadena Ave Los Angeles CA 3067 CA 1-8892
Pres and Prop Henry E Hatfield
Treas Bernice A Hatfield
Purchasing Agt H Moomjian
Factory Mgr Wallace Sowins
Product—Stainless Steel Restaurant Equipment
Capital—CD Employs—23

Reuland Electric Co 3001 W Mission Alhambra
Pres Howard R Reuland
Product—Electric Motors

Review Printing Co 220 E Orange Grove Ave Burbank ST 7-1506 CH 6-7111
Pres and Treas Harvey R Ling
Editor and Gen Mgr Purch Agt Niver W Beaman
V Pres and Sec Vivian G Ling
Product—Burbank Daily Review, Burbank Shopping News, Printing and Publishing
Capital—BC Employs—41

Rex Bottling Co 1207-1211 N Court St Visalia Visalia 65-W
Prop and Sales Mgr John Janelli
V Pres Adv and Factory Mgr John Janelli Jr
Gen Mgr Sec Treas and Purchasing Agt Dorothy Janelli
Product—Soda Water in Bottles
Capital—BC Employs—12
Branch Office and Plant Tulare and Hanford

Los Angeles—Continued
Calirox Cookie Co
Callahan Engineering Co, Trailers
Callender Jane Ceramics, Pottery figurines
Cal-Lura Casuals, Blouses
Calmar Co, Plastic molding, sprayers and pumps
Calmec Mfg Co, Valves
Calmo Welding & Machine Co
Calnevar Co The, Automotive accessories
Caltex Sportswear Co of Calif Inc, Bathing suits
Cal-Western Mfg, Cleaning compounds
Cambria Brake & Spring Co, leaf springs
Campbell Awning Co
Campbell Industries, Plastic fabrications
Campbell Tom, Nuts and candies
Campbell William P, Giftware
Campus Modes
Canada Dry Ginger Ale Inc, Beverages
Canady & Hudson, Machine parts
Canady-Wiley Mfg Corp, Wheels for trucks & freight trailers
Cannon Electric Development Co, Aircraft parts and supplies
Canvas Specialty Manufacturing Co
Cap & Gown Co of Calif
Capital Brass Foundry, Castings
Capital Envelope Co
Capitol Brush Co, Paint brushes
Capitol Milling Co, Flour and cereals
Capitol Publications Inc
Capitol Records Inc, Phonograph records
Car Controls Inc, Shock absorbers and chassis parts
Caram Manufacturing Co, Rubber cements
Cardox Western Inc, Dry ice and liquid carbon dioxide
Cardox Western Inc, Fire protection equipment
Carl Craft Co, Boats
Carlow Co, Fine doors
Carls M J Mfg Co, Small wood turnings
Carlson-Hall Co, Women's & misses' sportswear
Carmen LeRoy Printing Co, Commercial printing
Carnation Co Fresh Milk and Ice Cream Division, Dairy products
Carnegie Chemical Mfg Co, Chemicals and insecticides
Carnes & Mitchell Machine Works, Fountain pen equipment
Carnival Sportswear of California
Carol Ann Draperies
Carpenter Paper Co
Car Pro Co, Machinery for processing eggs
Carrata Co, Mannequins
Carter S C Co Inc, Hydraulic oil well pumping equipment
Carter Wire Products Co, Display racks
Carvarts Inc, Glass decorating
Cary Roof Coating & Manufacturing Co
Casa Verdugo Pottery, Ceramics
Cash J & J Inc, Woven labels
Caspar-Davis of Calif, Millinery
Caspar Davis of California, Millinery
Castle Alton A Co, Safety clothing
Castle A M & Co, Steel
Castle Co Ltd The, Engraving
Catalina Hats Ltd, Millinery
Catalina Inc, Sweaters and bathing suits
Candle's Sportswear Manufacturing Co, Women's and children's slacks and jackets
Cederquist Show Case & Cabinet Co, Restaurant cabinets
Cee-Bee Chemical Co Inc, Industrial cleaning compounds
Cekada Karl A, Woodworking
Cemar Clay Products
Central Burglar Alarm Service
Central Ice Co
Central Metals Inc, Aluminum extrusions
Central Stationery & Printing
Century Electronics Corp
Century Garment Co of California, Women's apparel
Century Metalcraft Corp, Cast aluminum cookers and glassware
Century Metalcraft Corp, Pressure cookers
Century Plating Co, Metal plating
Century Printing Co, Printing
Century Store Builders, Store fixtures
Cera-Lac Co The, Cereal food products
Ceramic Decorating Co, Ceramic coloring
Certified Chrome Furniture Co Inc
Chain Belt Co of Milwaukee, Transmission machinery
Challenge Cream & Butter Association, Dairy products
Champion Armature Co
Champion Brass Mfg Co, Sprinkler heads
Champion Co, Batteries
Champion Electric Products, Insect electrocutors
Chaney J W Mfg Co, Industrial dust collector systems
Charga-Plate Associates-Los Angeles Inc, Credit identifying metal plates
Charmat of Hollywood, Brassieres and foundations
Chase Bag Co
Chase & Hughart Upholstering Co
Chemical Compounds, Household cleaner
Chemical Equipment Co, Swimming pool
Chenille Craft Co, Cotton chenille robes, cotton sheetings
equipment
Cherman Furniture Co
Cherry Rivet Co, Blind rivets and tools
Chester Furniture Mfg Co
Chic Belt of California, Women's belts
Chicago Color Printing Co
Chief Products Co, Kitchen tools
Children's Wish Mfg Co, Table and place mats
Chill Products Corp Ltd
Chip Steak Co, Frozen food
Chrisman E L Co Inc, Laundry and dry cleaning machinery
Christensen Plating Works
Christopher Candy Co The
Chromal Plating Co
Chryson's Ltd, Stationery
Chubbuck Lime Co, Lime products; limestone
Cinch Products Inc, Food products
Citizen-News Co, Newspaper and commercial printing
Citizen Print Shop Inc, Printing and publishing
City Mirror & Beveling Works
City Ornamental Iron Works
City Refrigerator Co
City Tool Works, Contractors' tools
City Wire and Iron Works
Clark E R, Leather goods
Clark O E Paper Box Factory
Clark W D Laboratories, Ear pieces for hearing aids
Clarke Steel Inc, Castings
Classic Studio Divan Mfg Co, Furniture
Clean-Be-Tween Toothbrush Corp, Toothbrush handles and refills
Cloister Press, Commercial printing
Clougherty Bros Packing Co, Meat packers
Coachcraft Ltd, Automobile bodies
Coast Bearing & Specialty Co
Coast Book Cover Co, Mechanical binding
Coast Centerless Grinding Co
Coast Envelope Co
Coast Foundry & Manufacturing Co, Brass and aluminum castings
Coast Industrial Supply Co Inc, Oil refinery supplies
Coast Industries, Flocks, equipment and supplies
Coast Mfg Co, Hydraulic jacks
Coast Packing Co, Meat packers
Coast Paint and Chemical Co, Paints and allied products
Coast Polishing Works, License plate frames
Coast Record Mfg Co, Phonograph records
Coast Specialty Co Inc, Printing
Coast & Sportline Tool Co
Coast Style Furniture Mfg Co
Cobb T M Co, Lumber products
Cobblers Inc, Casual footwear
Cochran-Izant & Co, Bronze fabricators
Coca-Cola Bottling Co of Los Angeles, Bottled Coca-Cola
Cocoa Fibre Co
Codie-Kay Co Inc, Packaging machinery
Coffey Albert E Co, Engraving
Coffey Overhead Doors Inc, Overhead door hardware
Cohn-Goldwater Mfg Co, Shirts
Colby & McDermott, Confectionery
Cole A K Foundry
Cole C W & Co Inc, Industrial and theatrical lighting equipment
Cole of California Inc, Women's sportswear and swim suits
Cole Holmquist Inc, Printing
Cole Instrument Co, Laboratory & electronic equipment
Coleman's Sheet Metal Works, Fans, spray booths
Collier R T Corp
Collins Boat Works
Collins Engineering Co, Aircraft hardware and components
Collins Piston Mfg
Colloidal Plant Food Co, Fertilizers
Colonial Ice Cream Co Inc, Ice cream
Colors & Chemicals Co, Colors and pigments
Colson Bros, Furniture
Colson Equipment & Supply Co, Material handling and hospital equipment
Colton Shoe Mfg Co, Women's shoes
Columbia Bearings Inc, Pillow blocks and grease retainers
Columbia Belt Hook & Mfg Co, Belt lacing, staples and tumbling barrels
Columbia Mills Inc The, Window shades
Columbia Pictures Corp, Motion pictures
Columbia Records Inc, Phonograph records and sound recordings
Columbia Stamping & Mfg Corp
Columbia Varnish Co, Paints and allied products
Commercial Air Conditioning Co
Commercial Casting Co, Die casting, electrical conduit and fittings, builders' hardware
Commercial Display Studio
Commercial Enameling Co, Iron foundry
Commercial Heat Treating Co & Victor Sandblasting Co, Heat treating and sand blasting
Commercial Iron Works, machine shop
Commercial Reflector & Manufacturing Co Special lighting equipment
Commercial Stationery & Printing Co
Compotite Shower Pan, Shower equipment
Concordine Co, Flavoring extract and grape concentrate
Condor Machine Works, Machine shop
Congress Drives Div Tann Corp, V-belts sheaves, pulleys
Connelly Inc, Oxides
Consolidated Machinery and Supply Co Ltd, Woodworking machinery
Consolidated Mattress Co
Consolidated Metals Corp, Steel & aluminum stamping and fabricating
Consolidated Paint Co, Paints, lacquers and varnishes
Consolidated Paper Mfg Co, Tissue and waxed paper products
Consolidated Rock Products Co, Ready mixed concrete and allied materials
Consolidated Western Steel Corp
Consolidated Welding Service Co
Continental Bag Specialties Corp, Paper bags
Continental Baking Co
Continental Chemical Co, Tile grout finish for ceramic wall tile
Continental Specialties Co Ltd, Steel stall partitions and rolling doors
Continental Water Heater Co Ltd, Water heaters, automatic-gas-storage
Contour Co, Industrial patterns, jigs and tools
Contract Manufacturers Corp, Machine and aircraft parts
Contrico Inc, Rayon jersey, viscose and acetate yardage
Controlair Mfg Co, Air conditioning
Conveyor Co The, Elevators, contractors equipment and vegetable oil mills
Cook Heat Treating Corp, Commercial heat treating
Cook Marking Devices Corp, Stamps, stencils and seals
Cooper Precision Products, Aircraft parts
Co-operative Mattress Association, Mattresses and box springs
Co-Operative Stationery Co, Printing and embossing
Copra Oil & Meal Co Ltd, Vegetable oils
Coralitex Inc, Plastic enamel finish wallboard
Corbett F W, Doughnut machines
Cordova Leather & Jewelry Co, Leather wrist watch straps and belts
Corlis Piston Ring Mfg Co Inc
Corlins Machine Works, Turret lathe parts
Cosmopolitan Products Co, Mechanics hand soap and cream polishes
Costa Macaroni Mfg Co
Costalin E A, Leather goods
Cottrell Engineering Co, Mining machinery
Courtney Howard M, Phonograph records
Cowan H D & Co Inc, Store and office fixtures, store fronts
Cowan Oil and Refining Co, Casinghead gasoline
Cowan Pressroom Products Inc, Printing press perforators, slitters and scorers
Cox Air Gauge System Inc, Service station parts and equipment
Craftsmens Guild, Photographic equipment
Craig Mfg Co, Photographic equipment
Crandall Mfg Co, Die castings, dies, paper cutters and drill sharpeners
Crankshaft Co
Creamery Package Mfg Co, Dairy equipment and supplies
Crellin Machine Co, Screw machine products
Crest Custom Upholstery, Living room furniture
Cripps-Gould Publishing Co Inc, Newspapers
Crocker Manufacturing Co, Machinery
Crocker Union, Printing
Crossfield Products Corp, Rubber floor and deck coverings and protective coatings
Crosson F C Sheet Metal Contractor
Crown Body & Coach Corp, Buses and transportation equipment
Crown Brass Mfg Co

San Diego—Continued
Weaver Aircraft Corp, Lawnmowers
West Coast Awning Co
Western Lumber Co, Sash, doors and millwork
Western Salt Co
Westgate Sea Products Co, Canned tuna, fish meal and oils
Wetherbee Fred Daily Menu Printing
Wieland Studios, Stained and leaded art glass
Wilbur-Ellis Co, Chemical, organic and mixed fertilizers
Willis Chas T & Son, Iron works
Wilmac Welding Co
Wilson E P Co, Printing
Wilston Store Equipment Co
Wines S J Coffee Co
Wright Geo B Honey Co, Honey, jams and jellies
Yankee Doodle Bottling Co of S D, Non-alcoholic beverages
Yelvington & Dwyer Furniture Mfrs
San Fernando (pop. 11,286)
Fernando Canning Co Inc, Food processing
Supreme Olive Oil Co
San Gabriel (pop. 16,840)
Academy Venetian Blinds
Ambler Milling Co Inc, Poultry and livestock feeds
California Fiego Co, Coffee substitute
Clary Multiplier Corp, Electric adding and calculating machines
Claysmiths The, Porcelain and stoneware art ceramics
Cooper Edwin H System Inc, Market section markers
Dina-Mite Food Co of California, Cereals, breakfast foods
Forrest Manufacturing Co, Plumbing specialties
Jaenecke H R Elect Mfg
Nadridge Knitting Mills
No-Rinkle Products Co
San Gabriel Valley Motors, Rebuilt automotive
San Gabriel Vineyard Co
Smith Grover C Mfg Co, Lubrication equipment, pumping and spraying equipment for protective coating materials
Sunset Casket Co
Tortilla Factory
Wallace Mfg, Machine work
San Jacinto (pop. 1,718)
Peerless Concrete Pipe & Rock Co
SAN LORENZO ....
Castro Products, Tools, diet, etc
San Luis Obispo (pop. ——)
Bradley R H Pies
San Luis Brick Works
San Luis Ice & Cold Storage Corp
San Luis Tallow Works
San Marcos (pop. ——)
Valpreda Winery
San Pedro (pop. ——)
Arco Battery Mfg Co Inc
C & M Machine Shop
Coast Welding & Machine Co
Cressey Machine Works
Crosby Photo Envelop Mfr
Di Carlo Natl Bakery Co
Harbor Iron Works, Forgings
Lane Manufacturing Co, Furring nails
McIlwaine Canvas Co
Park Philip R Inc, Livestock and poultry concentrates, dietary mineral supplement
Phillips Furring Nail Co
San Pedro Blue Print Co
San Pedro Boat Works
San Pedro Machine Works
San Pedro Sailmakers, Boat supplies
San Pedro Sheet Metal Works
Schindler Particular Printer
Spencer Mattress Co
Todd Shipyards Corp (Los Angeles Division)
Tyler Printing Co, Brochures, publications, printing
Union Ice & Storage Co
Whitey Machine Works, Machine parts
Santa Ana (pop. 38,015)
Beardslee C O Refractories
Booth W H & Co Inc, Foods
Brock Glass Co Ltd
Burns Caboid Co, Foot comfort appliances
Crescent Sheet Metal Shop
Excelsior Creamery Co Ltd
Finney's Auto Glass & Mirror Works
Flippen Mfg Co, General machine work
Moritz E B Foundry, Gray iron, brass, bronze and aluminum castings
Pepsi-Cola Bottling Co of Santa Ana, Carbonated beverages
Register Publishing Co Ltd, Newspaper
Richards Machine Works, Oil well pumping units
Russell Roy, Leather goods
Santa Ana Dehydrating Co, Food processing
Santa Ana Woolen Mills Inc
Sierra Frozen Foods
Southwest Mfg Co, Pyralin-tipped mallets
Standard Printed Products Co
Stockton Tool-Die & Engineering Co
Sun Battery Co
Towner Mfg Co, Farm implements
Treesweet Products Co, Canned fruit juices, sundry citrus products
Wilson Co The, Perfumes
Santa Barbara (pop. 38,338)
Arrellanes Tamales, Mexican foods
Blythe Ice Co
Chemical Industries of California
Coca-Cola Bottling Co of Santa Barbara, Carbonated beverages
Foam-X Co, Foot medication
Hurst Concrete Products
Neal Feay Co, Aluminum products, giftwares
Polar Ice & Cold Storage Co
Puritan Ice Co
Reis Mills Inc (Subsidiary of Robt Reis & Co New York City), Sportshirts and sportswear
Seaside Oil Co, Petroleum
Seven-Up Bottling Co of Santa Barbara, Carbonated beverages
Smith's Better Pies
Southern Pacific Milling Co
Westwick Iron Works
Santa Fe Springs (pop. ——)
Bowen S R Co, Well, drilling and fishing tools
Eagle Oil & Refining Co Inc, Oil and gasoline
Rothschild Oil Co, Petroleum
Superior Oil Tool Co
Santa Maria (pop. 10,094)
Santa Maria Publishing Co, Newspaper job printing
Santa Maria Sausage Factory
Santa Monica (pop. 67,473)
Acme Sash & Door Co
American Ceramic Products Inc, Ceramics, dinnerware
Atlas Co, Venetian blinds
Banning Universal Clamp Co
Bauer Potteries Inc, Ceramic lamps, bases, shades
Bay Cities Engineering Co, Tool design and drafting
Bay Grinding Co, Centerless and external grinding
Bay Wood Products Co, Wood and metal products
Bel-Air Brick Co
Bess Robert W Mfg Co, Furniture
Bourget Henry, Concrete blocks
Broadway Sheet Metal Works
Brophy Laboratories, Dental supplies
Calif Metal Products Co, Barbecue machines and parts
Calitron Products Co, Solenoid valves, phonograph pickups, reference recorders
Carruthers & Fernandez Inc
Charlesson's Products Inc, Dining room furniture
Co-Oral-Ite Dental Manufacturing Co, Dental materials
Craft Furniture Mfg Co Inc, Living room sectionals, occasional tables
Cooper Wesley M, Woodwork
Hughes Plastics Co, Plastic coatings, adhesives, molded, cutting parts
[illegible] Inc
[illegible] Market Co, Fish boats, speedboats, dredges
[illegible] Inc, Invalid equipment
[illegible] Products
[illegible] Electric heaters
[illegible] & Co, Auto and truck bearings, [illegible] equipment
[illegible] Co The, Metal toys
[illegible] Industries, Electrical and gasoline [illegible], restaurant equipment, [illegible]
[illegible] M C Tool & Die Co
[illegible] Brackets, beds, doors, etc
[illegible] Dental Mfg Co, Dental supplies
[illegible] Masterwork Production, Wood products
Highland Engineering Co, Punch presses and shearing machinery
Ideal Chemical Products Inc, Flameproofing compound
JeWit Dr Laboratories, Egg beaters, bowls and measuring cups
Kad Mfg Co, Glass and ceramics
Kayden Mfg Co, Toy guns, metal stamping
Kirkpatrick Products Co, Plastic
Kitsell Muffler & Mfg Co, Exhaust mufflers
L & W Mfg Co, Steel wire coating
Landis Manufacturing Co, Automobile accessories, popcorn vending machines
Lawrence Laboratory, Fine instrument castings and cases
Morris Novelty Co, Plaster novelties
Midway Stamping & Die Works
Merle Norman Cosmetics
Nethercutt Laboratories, Cosmetics
Novel Craft Mfgs, Furniture
Nugier Mfg Co, Automotive screw press
Oceana Tool Mfg Co Inc
Park Lane Furniture Mfg Inc
Parker Manufacturing Co, Steel kitchens
Renel Tool & Mfg Co, Small tools
Pool Bert M, Small toys
Richter Mfg Co, Plastic Products, moulding, tools and dies
Santa Monica Ceramics
Santa Monica Engraving Co
Santa Monica Pattern Works, Wood and metal patterns and models
Santa Monica Planing Mill, Planing and cabinets
Seaco Tool Co Inc, Tools, dies, jigs, fixtures
Shoetex Co The, Cosmetics
Smith & Miller Inc, Toys
Southern California Ceramic Co, Novelties, art pottery
Spazier Soap & Chemical Co
Swissomatic Products, Instrument and high precision parts
Toby Manufacturing Co, Aluminum toys, parts
Tru-Craft Models, Toys
Turner Furniture Mfg Co
Varmac Manufacturing Co, Fishing tackle, rod mountings and hardware
Victory Aircraft & Tool, Aircraft parts and tools
Virginia Manufacturing Co, Cabinets
Wentworth Studios, Fabric dolls
West Coast Woodworking Mfg Co
Windsor Glass & Mirror Co, Glass specialties and mirrors
Shafter (pop. *1,258)
Ideal Mfg Co, Potato, onion and carrot machinery
Sierra Madre (pop. ——)
Richley of Calif, Men's neckwear
Solana Beach (pop. ——)
Doane G S Co, Tile non-ceramic
McClure J C Co Inc, Farm equipment
South Gate (pop. 43,820)
A-1 Iron & Metal Co, Hydraulically compressed scrap iron
Anchor Hocking Glass Corp, Metal caps for glass containers
Angelus Engineering Corp, Conveyors, cranes, trenrail
Able Mfg Co, Frames
Ace Rubber Co, Plumbing goods
Acme Blower & Pipe Co Inc, Blower systems, incinerators, sheet metal work
American Pipe and Construction Co, Storm drains, culverts
Anchor Hocking Glass Corp, Glassware
Armstrong Cork Co, Asphalt tile, linoleum paste
Atlas Export Packers, Boxes and crates
Ballas Ice Cream Co Inc
Barber-Webb Co The, Aircraft parts, tanks, drums, plating racks
Benson Cabinet Works, Home and store fixtures
Cellulose Products Co, Printing and forming of sheet cellulose
Commercial Furniture Mfg Co
Diamond-U Products, Tire inflators, emulsifier bibbs, blow guns, chucks and fittings
Eagle Radio & Elect Co, Radios, electric parts
Flewelling Leslie C, Furniture and fixtures
General Veneer Manufacturing Co, [illegible] wood, aircraft parts, surfboards and [illegible]
Hickmands
Hobard C E & Co, Creamery, dairy and [illegible] ice cream equipment, citrus and [illegible] and equipment
J O Manufacturing Co, Tools
Lumley-Thayer Oil Co
Mass & R Chemical Co, Acids, chemicals
Mark Furniture Mfg Co The
Miller Steel Products Co, Industrial [illegible] veying equipment
Olds Alloys Co, Metals
O'Meeker W D Co, Shower stall [illegible] caps
Overton Foundry, Gray iron castings
Pacific Screw Products Corp
Peerless Engineering Co, Machinery
Pierce Products Co, Tools, dies, jigs, [illegible] ings
Pioneer Textile Dyers, Finishers of [illegible] piece goods
Puron Corp Ltd, Cleaning chemicals
P S P Engineering & Mfg Co, [illegible] aircraft components
Rebecca May Mfg Co, Women's garments
South Gate Casket Co
South Gate Tool Engineering Inc, Plastic molds, molding

*(1940 U. S. Census)

CAL-ENG *woodworking machines* California Engineering & Machine Works San Francisco
CAL-ENGINE *engine rebuilding* California Engine Rebuilders Los Angeles
CALFERT *fertilizers* California Fertilizer Works San Francisco
CAL-FLAX *vegetable oils paint and allied products* California Flaxseed Products Co Los Angeles
CALICO *oil impregnated capacitors television kits and supplies* California Condenser Corp Roscoe
CALIFONE *transcription players playback equipment accessories* Califone Corp Hollywood
CALIFORNIA CREATIONS *children's play clothes* Eade Garment Co Pasadena
CALIFORNIA *pharmaceutical products* California Pharmacal Co Los Angeles
CALIFORNIA *tuna mackerel sardines fish meal oil vitamin livers* Sun Harbor Packing Co San Diego
CALIFORNIA BEAR *milking machines* California Dairy Supply Co Orland
CALIFORNIA BLIND MADE *miscellaneous household goods* Industrial Workshop for the Blind Los Angeles
CALIFORNIA COBBLERS *casual footwear* Cobblers Inc Los Angeles
CALIFORNIA *confections* California Peanut Co Oakland
CALIFORNIA CONTINENTALS *signs plastic novelties & displays* R E C Sales Co Los Angeles
CALIFORNIA HAND PRINTS *draperies table linen towels* California Hand Prints Inc Hermosa Beach
CALIFORNIA KUTLERY *scissors knives manicure sets* Exclusive Products Co of California Los Angeles
CALIFORNIA MAID *hosiery* California Maid Hosiery Mills Anaheim
CALIFORNIA MISSIONS BELLS *souvenir and church bells* California Bell Co Alhambra
CALIFORNIAN *canvas goods* Pacific State Mfg & Distributing Co Los Angeles
CALIFORNIAN *house and camping trailers* Radco Mfg Co El Monte
CALIFORNIA PELLET MILL *stock feeds* California Pellet Mills Co San Francisco
CALIFORNIA SADDLEBRAND *emblem and western jewelry* J A Meyers & Co Los Angeles
CALIFRUIT *beverage bases citrus fruit juice bases flavors* Citrus Juice & Flavor Co Ltd Orange
CALINKO *printing inks and dry colors* California Ink Co The Inc San Francisco
CALIPTUS *soaps and cleansers* Newell Gutradt Co San Francisco
CALITE *process for aluminum* California Parkerizing Co Oakland
CALI-WARE *dinnerware* Hydropack Los Angeles
CALO *canned dog & cat food* Calo Dog Food Co Inc Oakland
CALOL *asphalts & asphaltic road materials industrial lubricants oils and greases liquefied petroleum gas* Standard Oil Co of Calif
CALSTEEL *steel tank boilers pipe products* California Steel Products Richmond
CALSTEEL BUILDINGS *steel industrial buildings* California Steel & Construction Co Los Angeles
CALSTRIP *cold rolled strip steel* California Cold Rolled Steel Corp Los Angeles
CALTRON *solenoid valves phonograph pickups reference recorders* Caltron Products Co Santa Monica
CAL-TROP *packaged dried fruits dates fresh limes* Calavo Inc Los Angeles
CALZIP *slide fasteners* Calif Slide Fastener Inc Los Angeles
CAMAY *soap* Procter and Gamble Co Long Beach
CAMBRIA *leaf springs* Cambria Brake & Spring Co Los Angeles
CAMEO *porcelain enameled products* California Metal Enameling Co Los Angeles
CAMFLEX *piston rings* Antajen Industries Limited San Francisco
C AND H LIQUICANE *sugar* California and Hawaiian Sugar Refining Corp Ltd San Francisco
CANNON ELECTRIC *electrical connectors & specialties* Cannon Electric Development Co Los Angeles
CANT-BUST-EM *work clothing* Eloeaser-Heynemann Co San Francisco
CANVATEX *canvas paint* Baker Co The Hollywood
CAPCIN *precision castings* California Precision Castings Inc Glendale
CAPE COD *copper compounds* American Marine Paint Co San Francisco
CAPSEAL *bottlecap and closure lining materials* Irvington Varnish & Insulator Co El Monte
CAPTAIN *automatic gas-fired storage water heaters* General Water Heater Corp Burbank
CAPITOL *flags banners pennants* Emerson Manufacturing Co San Francisco
CARBI *scale solvents* Garratt-Callahan Co of California San Francisco
CARBONOX *mud conditioner* Baroid Sales Division National Lead Co Los Angeles
CARCO *sand blast guns* Roesch C A & Co Los Angeles
CAR CONTROL *shock absorbers chassis parts* Car Controls Inc Los Angeles
CARDANOL *rubber chemicals and compounds* Irvington Varnish & Insulator Co El Monte
CARDOLITE *resins and brake lining compounds* Irvington Varnish & Insulator Co El Monte
CARDOX *carbon dioxide* Cardox Western Inc Los Angeles
CARLISLE INDIAN HEAD *carbon and duplicator stencils* A Carlisle & Co San Francisco
CARNATION *table syrups vinegar household bluing ammonia* California Syrup & Extract Co Oakland
CARNEGIE BRAND *chemicals* Carnegie Chemical Mfg Co Los Angeles
CARNIE *canvas products sleeping bags specialty products* Carnie-Goodwin-Pendleton Co Sacramento
CARNIE-GOODWIN-PENDLETON *tents canvas products irrigation hose* Carnie-Goodwin-Pendleton Co Sacramento
CAR VALET *garment hangers* Castro Products San Lorenzo
CARRIAGE TRADE *paper products* Monogram Co of California San Francisco
CARVARTS *glass decorations blasting metal hole cutting signs* Carvarts Inc Hollywood
CASALAIRE *model airplanes* Tison Brothers Los Angeles
CASE *emulsifiers-homogenizers* A T Case Co Monrovia
CASTLE *safety clothing* Castle Alton A Co Los Angeles
CASTWELD *hard-facing welding electrodes* Rankin Manufacturing Co Los Angeles
CASTROL *pharmaceuticals biochemicals* Pulvol Co San Francisco
CASWELL NATIONAL CREST *coffee and tea* Geo W Caswell Co San Francisco
CATALINA *curtains* Catalina Curtain Co Los Angeles
CATERPILLAR *diesel engines tractors motor graders* Caterpillar Tractor Co San Leandro
CATROL *activated clays* Filtrol Corp Los Angeles
CAVENS *oil well tools* The Cavins Co Long Beach
CECO *model airplanes and miniature race cars* Henry Engineering Co Burbank
CECO STEEL *metal products* Ceco Steel Products Corp San Francisco
CEE-BEE *industrial cleaning compounds* CEE-BEE Chemical Co Inc Los Angeles
CELAB *electronic equipment* Clark Electronics Laboratories Palm Springs
CELECTRAY *thermometers and temperature controls* C J Tagliabue Corp San Francisco
CELOFOAM *pillows* Latex Products Manufacturing Co Los Angeles
CEMELITH *waterproof concrete color coatings* Super Concrete Emulsions Ltd Los Angeles
CENTER SCOPE *optical instruments and special microscopes* Center Scope Products Glendale
CENTRAL *burglar alarm fire alarm systems and signals* Central Burglar Alarm Service Los Angeles
CENTRI-VAC *evacuated blood containers* Don Baxter Inc Glendale
CENTURY *carburetors converters filters* Century Gas Equipment Co Lynwood
CERA-LAC *flour* The Cera-Lac Co Los Angeles
CERAMIC-WELD *vitrified clay conduit* Pacific Clay Products Los Angeles
CERTIFIED SOUR *laundry supplies industrial chemicals* Patek & Co San Francisco
CESCO *industrial hand trucks* Colson Equipment & Supply Co Los Angeles
C FOAM *office seat cushions* American Latex Products Corp Hawthorne
C and H *sugar* California & Hawaiian Sugar Refining Corp Ltd San Francisco
CHAIN MOPSTICK *soap* Hockwald Chemical Co San Francisco
CHAMPION *aircraft generators and starters* Pierson Electrical & Engineering Corp Los Angeles
CHAMPION *insect electrocutors* Champion Electric Products Los Angeles
CHARGA-PLATES *credit identifying metal plates* Charga-Plate Associates Los Angeles
CHASE NET *open mesh bags* Chase Bag Co Los Angeles
CHECKERED FLAG LINE *model 2-cycle engines & model cars* Duro-Matic Products Co Los Angeles
CHEMOCOAT *plastichemicals* Eronel Industries Los Angeles
CHEMOLD *plastic forming* Western Plastics Inc Glendale
CHEM-THERM *cleaning chemicals* Chem-Therm Mfg Co Pasadena
CHEVRON *gasoline* Standard Oil Co of California
CHIEF AND HOBBY *steel tape rules* Carlson & Sullivan Inc Monrovia
CHIKSAN *ball bearing swivel joints* Chiksan Co Brea
CHILLD QUICK *frozen foods* Fresh Frozen Foods Watsonville
CHINA *restaurant ware* Knowles Taylor & Knowles Burbank
CHIPMAN *agricultural chemicals* Chipman Chemical Co Inc Palo Alto
CHROMATONE GOLD FINISH *paints* Alumatone Corp Los Angeles
CHROMATONE SILVER FINISH *paints* Alumatone Corp Los Angeles
CHROMETTE *film viewer* McDonald Mfg Co Los Angeles
CHUBBUCK *lime products* Chubbuck Lime Co Los Angeles
CHUCKWAGON *cotton seed products* Kingsburg Cotton Oil Co Kingsburg
CICOSOL *naphthenate driers printing inks* The California Ink Co Inc San Francisco
CI-PAK *plastics* Technical Specialties Inc San Francisco
CINCH *tube sockets* Monadnock Mills San Leandro
CINECOLOR *processing color print* Cinecolor Corp Burbank
CINEMASIGN *signs plastic novelties & displays* R E C Sales Co Los Angeles
CIRCLE J *drop forgings heat treating tools* Joost Manufacturing Co Berkeley
CISCO KID *toys* Hollywood Sheepwear Corp Los Angeles
CISCO PRODUCTS *stud bolts nuts non-ferrous fastenings steel ring gaskets oil refinery supplies* Coast Industrial Supply Co Inc Los Angeles
CITRA-FLO *agricultural and industrial chemicals* Lefkingwell Service Co Ltd Whittier
CITRUS *soap* Pacific Soap Co Ltd San Diego
CLAMP-MASTER *load clamp* Cerny Mfg Co Lawndale
CLARK *motor controls contractors* Mullenbach Electrical Mfg Co Los Angeles
CLARY *electric adding & calculating machines* Clary Multiplier Corp Los Angeles
CLASSIC *compacts* Buchlein Manufacturing Co Los Angeles
CLASSIC *napkins* Consolidated Paper Mfg Co Los Angeles
CLAY SKETCHES *ceramic artware* Clay Sketches Pasadena
CLEAN-BE-TWEEN *toothbrush handles, refills* Clean-Be-Tween Toothbrush Corp Los Angeles
CLEAREX *glass cleaner* Wilco Co Los Angeles
CLEARFLOW *foot check and butterfly valves* Clearflow Valves Berkeley
CLEVELAND TRAMRAIL *conveyors cranes tramrail* Angelus Engineering Corp Maywood
CLOISTER CREATIONS *printing* Cloister Press Los Angeles
CLOROX *sodium hypochlorite* Clorox Chemical Co Oakland
CLOVERLEAF *twine* Tubbs Cordage Co San Francisco
COACHCRAFT *automobile bodies* Coachcraft Ltd Los Angeles
COAST CAKE *wedding cake ornaments anniversary birthday figurines* Coast Novelty Mfg Co Venice
COBACO *bakery products* Cottage Baking Co Hayward
CODIE-KAY *packaging machinery conveyors sealers scales* Codie-Kay Co Inc Los Angeles
COIL BINDING *printing specialties photography* Parker Printing Co Los Angeles

SANTA MONICA

1958-1959

CITY DIRECTORY

CONTAINING AN ALPHABETICAL DIRECTORY OF BUSINESS FIRMS AND RESIDENTS indicating owners, officers or managers of business firms; occupation, marital status, employment connection, home address and telephone number of individuals.

AND A

CLASSIFIED BUSINESS DIRECTORY

Listings all Businesses and Professions in Santa Monica.

PUBLISHED IN TWO EDITIONS

Home Edition: Including the Alphabetical and Classified Sections, Delivered free to homes in Santa Monica.

THE COMPLETE EDITION, available by subscription, contains the following additional sections:

A NUMERICAL TELEPHONE GUIDE

listing telephone numbers in numerical order followed by name of person or business subscribing to or reached by that number.

A STREET AND AVENUE GUIDE

listing residents and business firms by numerical street address and telephone number. Home ownership indicated by *. Children in family under 18 years of age indicated by (2).

EMERGENCY CALLS

DIAL 116

or CALL

OPERATOR

and say

I want to report a.....**FIRE**

I want a .....**POLICEMAN**

I want an .....**AMBULANCE**

I want the.....**SHERIFF**

I want the.....**HIGHWAY PATROL**

PUBLISHED AND COPYRIGHTED 1958 BY

S & K PUBLICATIONS

5369 Poplar Blvd., Los Angeles, California

WINDOW SCREENS

VENETIAN
VERTICAL
PLEATED

CUSTOM BUILT BLINDS

Complete Renovation Service

FULL FRAME ALUMINUM OR FIBRE GLASS
Wood - Metal - Roll - Slide Screen Porches
LOUVERED WINDOWS
SCREEN DOORS
Buy Direct Kaiser Shade Screen
OLD SCREENS REPAIRED - RESCREENED

Estimates Cheerfully Given

BUDGET BUILT TERMS

EX. 4-4642
or EXbrook 3-5888

Adair Co.

3123 Santa Monica Blvd., S. M.

CALIFORNIA LOUVRE by Jocelyn

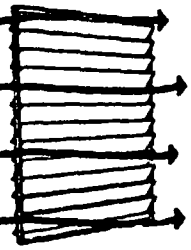

100% STAINLESS STEEL LOUVRE WINDOWS
ALUMINUM LOUVRE WINDOWS
FULL FRAME WINDOWS
ALUMINUM SLIDING DOORS

•

LICENSED BUILDING CONTRACTOR

EX. 1-5233

Jocelyn Manufacturing Company

5643 Corryne Place Culver City, Calif.

WEATHER STRIPPING

Fulton Paul D
1233 20th ..... EX 5-6592

WEAVING LOOM

Calif Woven Fabrics Co
2044 Broadway ..... EX 3-3416
Rustic Shoppe The
409 Santa Monica ..... EX 3-1975
Weaverite Weaving Mending
2513 Wilshire ..... EX 3-1321

WELDING

Anthony's Certified Welders
2409 Main ..... EX 6-3817
Arnett Welding
1640 14th ..... EX 3-5503
Beck's Certified Welding
1734 Cloverfield ..... EX 3-8990
HARRISON RADIATOR WORKS
2702 Wilshire ..... EX 5-2519
(See our adv - Automobile radiator repair)
Jewell's Welding Shop
1534 Lincoln ..... EX 5-8139
Jones Welding & Machine Shop
1640 14th ..... EX 3-5503
Tanner O P
2011 Colorado ..... EX 4-4694

WHEEL-FRAME & AXLE ALIGNMENT

ANTHONY'S BODY & FENDER REPAIRING
1546 14th ..... EX 3-0217
(See our adv - back cover & under Auto repair)

WHEEL FR. & AXLE REP. (Con't)

BAIR'S AUTOMOTIVE SERVICE
2545 Lincoln ..... EX 6-3141
(See our adv - Automobile repairing)
BEELINE WHEEL AND AXLE SERVICE
2420 Lincoln ..... EX 6-6394
SCIENTIFIC BRAKE SERVICE
1209 19th ..... EX 5-4238
(See our adv - Brake service)
WYCKOFF'S LINCOLN REPAIR
1522 Lincoln ..... EX 4-6791
(See our adv - Auto body repairing)

WINDOW CLEANERS

Acme Window Cleaning
2009 Washington ..... EX 5-5184
Allied Window Cleaning Co
724 Colorado ..... EX 4-1230
Alpine Window Cleaning Co
2255 26th ..... EX 9-8759
Centinela Window Cleaners
1328 Yale ..... EX 5-4370
Jay Window Cleaning Co
1222 7th ..... EX 4-5391
Mac's Window Cleaning Service
1507 11th ..... EX 5-2789
Pacific Window & House Cleaners
2530 Santa Monica ..... EX 5-9185

WINDOW SCREENS

ADAIR CO
3123 Santa Monica .. EX 4-4642 .... EX 3-5888
(See our adv - this heading)
KAYSER H M & CO
1716 Santa Monica ..... EX 4-7851
(See our adv - Window shades)

WINDOW SHADES



• RECOVERED & REVERSED
• SAME DAY SERVICE
• Made to Order

For Free Estimates CALL
EXbrook 4-7851
Exbrook 4-3010

H. M. KAYSER & CO.
SHADES - SCREENS - LINOLEUM - FORMICA
1716 Santa Monica Blvd. • Santa Monica

WINDOW SHADES - RETAIL

ADAIR CO
3123 Santa Monica .. EX 4-4642 .... EX 3-5888
(See our adv - Window screens)
BAY FLOOR COVERING CO
608 Santa Monica ..... EX 3-9277
(See our adv - Linoleum)
KAYSER H M & CO
1716 Santa Monica ..... EX 4-7851
(See our adv - this heading)

WINDOWS - LOUVRE

CALIFORNIA LOUVRE BY JOCELYN
5643 Corryne (C C) ..... EX 1-5233
(See our adv - this heading)
UNIVERSAL GLASS CO
3211 Pico ..... GR 3-1742 ..... UP 0-1943
(See our adv - Auto plate window etc)



DAY OR NIGHT

CALL
GR. 8-1201
BR. 2-1504

Emergency Service
Auto Club Service

RHEUBAN MOTORS
11374 Tennessee Ave. - W. L. A.

ALL PURPOSE
OPEN & VAN TYPE
ALL SIZES

TRAILERS FOR RENT

LOCAL SERVICE
Hitches Furnished
Moving Accessories
No Deposit Required on Local Rentals



ONE WAY COAST to COAST
Member National Trailer Rental Association
HOURS 7 A.M. to 7 P.M.

U-DRIVE TRAILER RENTAL
ESTABLISHED SINCE 1929
Call EXbrook 4-9754
Evenings Call EXbrook 3-8882
2025 WILSHIRE SANTA MONICA

TIRES -- RETREADING & RECAPPING

MARSHALL ROGER S
1556 Lincoln ..... EX 5-6161
(See our adv - Tires)
Olson's Tire Service
2903 Lincoln ..... EX 6-3346

TOOL & DIE MAKERS

McGuire Tool & Die
1668 20th ..... EX 5-6241

TOOL RENTING

ACE KEY & TOOL RENTAL
1427 Lincoln ..... EX 5-4407
(See our adv - Locksmith)

TOOLS

Anderson Tool and Mfg Co
2927 Nebraska ..... EX 4-7872
Curtis Tool & Supply Co
3002 Santa Monica ..... EX 5-7964
Evans Tool Co
3019 Nebraska ..... EX 4-6178
Sam's Tool Shop
1337 4th ..... EX 4-2426
Sheffield Steel Tool Co
917 10th ..... EX 4-7468

TORTILLAS

GALLEGOS BROTHERS
1729 14th ..... EX 5-0162
(See our adv - Food products)

TOWEL SERVICE

Best Shop Towel Service
2319 Michigan ..... EX 3-5732
Perfect Towel & Linen Supply
2290 Broadway ..... EX 3-0388

TOWING

BAIRS AUTOMOTIVE SERVICE
2545 Lincoln ..... EX 6-3141
(See our adv - Automobile repairing)
NITE & DAY GARAGE
1428 2d ..... EX 4-3607
(See our adv - Auto repairing)
RHEUBAN MOTORS
11374 Tennessee (WLA) ..... GR 8-1201
(See our adv - this heading)

TOYS -- RETAIL

AERO HOBBIES
1319 Santa Monica ..... EX 5-0128
(See our adv - Hobby & model const supplies)
Play Shop
316 Wilshire ..... EX 5-2803
Wallace Sheldon Toy Shop
525 Santa Monica ..... EX 5-4127

TRADING STAMPS

Blue Chip Stamp Co
1450 2d ..... GL 1-1417
S & H Green Stamp Store
520 Santa Monica ..... EX 4-8126

TRAILER PARKS

Airport Trailer Park
1819 Cloverfield ..... EX 4-9222

TRAILER PARKS (Con't)

Civic Center Trailer Park
505 Olympic ..... EX 3-5978
Daniel Tratel
2225 Colorado ..... EX 4-9124
Irv's Deluxe Trailer Park
2818 Colorado ..... EX 4-2097
Mountain View Trailer Inn
2501 Virginia ..... EX 4-5768
Santa Monica Trailer Court
1617 Ocean ..... EX 5-3152
Sea Air Trailer Park
1801 Centinela ..... EX 4-9495
Trailer Inn
532 Colorado ..... EX 5-4803
Trailer Lane
1520 Cloverfield ..... EX 4-9340
Traffinger E Y
2501 Virginia ..... EX 4-5768
Village Trailer Park
2930 Colorado ..... EX 4-4030
Village Trailer Park
1630 Stanford ..... EX 4-9896

TRAILERS -- RENTING

Trailer Rents
3305 Lincoln ..... EX 9-9650
U DRIVE TRAILERS
2025 Wilshire ..... EX 4-9754
(See our adv - this heading)

TRAILERS - SALES & SERVICE

Luich John
1800 Cloverfield ..... EX 5-9342
Modern Trailer Homes
2016 Lincoln ..... EX 2-1729
Turner's Trailer Sales
1925 Pico ..... EX 3-1267

BOB FRENKEL *Plumbing Service*

CLEAN PLUMBING REPAIRS

Emergency 24 HR.

- Clean Guaranteed Repairs
- Drains cleaned electrically
- Water Heater Sales & Service
- Wall & Floor Furnace Sales & Service
- Remodeling
- Garbage Disposals
- Pressure Regulators
- Sewer Cleaning

BOB FRENKEL

EX 47509

807 11th STREET, SANTA MONICA

DAVID WALKER

PLASTERING

DOUGLAS CO THE
2535 Corinth (WLA) ..... GR 3-7541
(See our adv - Sandblasting)

PLASTIC PRODUCTS
Wholesale & Distributors

Berdon Inc
701 Olympic ..... EX 3-1013
Chemold Co
2000 Colorado ..... EX 3-9231
Field Mfg Corp
2015 Main ..... EX 9-6205
Field Plastics
2015 Main ..... EX 9-6214
Field Plastics
2619 Main ..... EX 6-2212
Gaylord Plastics Inc
1643 19th ..... EX 4-5585
Lamitool Inc
1651 18th ..... EX 3-1618
Mercury Plastics Inc
2041 Colorado ..... EX 4-6494
Micro Sign Products
1558 Euclid ..... EX 3-3297
Plastic Compounding Corp
1757 Stanford ..... EX 3-0349
Plastiflex Co
2001 Main ..... EX 9-8775
Plastiglide Mfg Corp
1757 Stanford ..... EX 3-3744
Rezolin Inc
1651 18th ..... EX 5-3296
Tru-Rok
1752 Cloverfield ..... EX 4-7272

PLASTICS

Dynaglas Ski Div Of Dale Bolson Co
2928 Nebraska ..... EX 5-1087
Hastings Plastics Inc
1551 12th ..... EX 3-0749
Pipco International Corp
1757 Stanford ..... EX 3-3744

PLATING

Ni-Plate Engineering Inc
1812 Colorado ..... EX 3-9811
Santa Monica Plating Works
1206 Santa Monica ..... EX 5-3097
Sel-Rex Corp
2180 Colorado ..... EX 4-6771

PLUMBERS AND PLUMBING CONTRACTORS

A A A PLUMBING
11030 Santa Monica ..... EX 3-0280
(See our adv - page 80)
Associated Plumbing Contractors of S M
1409 Wilshire ..... EX 4-1077
Avril Wm E Plumbing Shop
2030 4th ..... EX 6-1862
Bay Area Plumbing Co
1500 Wilshire ..... EX 5-8760
BECKLEY-LENNON PLMBG & HTG CONT'RS
1325 7th ..... EX 4-1549
(See our adv - page 80)
Berger C Herb Inc
1548 16th ..... EX 5-5130
De Jarnatt John B
2806 Main ..... EX 6-1792
Ericksen & Son
1615 Montana ..... EX 5-1965

FOOD!



Independent

EX 3-0601

Beverly Men's Shop

Exclusive Apparel for Town & Country

1421 WILSHIRE BLVD.
SANTA MONICA, CALIF.

EXbrook 4-7379

OPEN MONDAY & FRIDAY NITES

MARBLE

Santa Monica Marble & Granite Works
1516 Pico ..... EX 9-5608

MARINE EQUIP & SUPPLIES

Diesel Marine Engine Sales & Service
2812 Main ..... EX 6-2233
Mariner Co
1662 20th ..... EX 3-6664
Universal Marine Supply Co
1232 11th ..... EX 5-1071
Walt's Marine Sales
840½ Grant ..... EX 9-4704
Westbrook Marine
1901 Olympic ..... EX 3-9751

MARKING DEVICES

CUSTOM STAMP CO
124 Broadway ..... EX 4-3413
(See our adv - Rubber stamp mfrs)

MASSAGE

Ferrier's M & E Swedish Body Massage
1224 18th ..... EX 3-9181
Grants Vapor Baths & Manipulation
907 Santa Monica ..... EX 4-1727

MATERNITY APPAREL - Retail

Anticipation Shops
1305 3d ..... EX 4-7979
Motherhood Maternity Shops
1241 3d ..... EX 3-8177

MATTRESSES

E–Z Sleep Mattress E–Z
809 Pico ..... EX 5-2942

MATTRESSES (Con't)

Mattress Market The
2636 Lincoln ..... EX 2-1216
Santa Monica Mattress Co
1656 9th ..... EX 5-3504
West Sleep Shop & Furniture
1451 3d ..... EX 4-0153

MAUSOLEUMS

HILLSIDE MEMORIAL PARK & MAUSOLEUM
6001 Centinela (LA) ..... OR 8-5595
(See our adv - Cemeteries)

MEASURING MACHINES

Presin Co
2014 Broadway ..... EX 3-9738

MEATS -- RETAIL

Feil's Quality Meats Inc
225 26th ..... EX 4-5279
Harry's Kosher Meat Mkt
2903 Ocean Front ..... EX 6-2925
JAKEL'S MARKET
1025 California ..... EX 3-7708
(See our adv - Grocers)
Victor's Market Co
2924 Main ..... EX 9-7771

MEDICAL - DENTAL - CREDIT BUREAU

RETAIL MERCHANTS CREDIT ASSN
345 N Canon Dr ..... GR 8-0629 ..... CR 4-8575
(See our adv - page 31)

MENS'S & BOY'S CLOTHING

BEVERLY MEN'S SHOP
1421 Wilshire ..... EX 4-7379
(See our adv - this heading)
TOM BROWN
1223 3d ..... EX 5-2890
(See our adv - Clothing)
Richman Bros
1331 3d ..... EX 3-5353

MEN'S FURNISHINGS - RETAIL

BEVERLY MEN'S SHOP
1421 Wilshire ..... EX 4-7379
(See our adv - Men's wear)
Briars Brentwood
225 26th ..... EX 5-2290
PHIL'S MEN'S SHOP
1718 Ocean Park ..... EX 6-1600
(See our adv - Clothing men's)
TOM BROWN
1223 3d ..... EX 5-2890

METAL FABRICATORS

Reynolds Metal Works ..... EX 5-6277

METAL PRODUCTS

Santa Monica Metal Products
207 Hollister ..... EX 6-8126
Snyder-Diamond Metals
1660 14th ..... EX 5-4967

METAL SPECIALTIES

All-Metal Fabricators Inc
2906 Colorado ..... EX 5-0909
Metal Forming Co
2407 Main ..... EX 6-0740
Metal Specialty Co
2017 Lincoln ..... EX 9-2501
Theodos Mfg Co
1660 20th ..... EX 4-7711

MILLINERS

Band Box Millinery
1427 3d ..... EX 4-9027
Doree Hats
600 Wilshire ..... EX 3-4754

MILLWORK

Santa Monica Mill
1618 Euclid ..... EX 4-4350

MIRRORS

ECONOMY GLASS CO
1323 Colorado ..... EX 4-3183
(See our adv - Glass auto plate window etc)
PALISADES GLASS & MIRROR SHOP
111 Broadway ..... EX 5-4478 ..... EX 4-7405
(See our adv - Glass auto plate window etc)
SWARTZ GLASS CO
1702 Santa Monica .. EX 4-1207 .. EX 3-4811
(See our adv - Glass auto plate window etc)

MODEL CONSTRUCTION

AERO HOBBIES
1319 Santa Monica ..... EX 5-0128
(See our adv - Hobby & model cons. supplies)
WESTERN ART & CRAFT SUPPLIES
510 Santa Monica ..... EX 4-0046
(See our adv - Artist materials)

MOLD MFRS

Albitz Plastic Molding Div of Lanes Ind
612 Colorado ..... EX 3-1810
D & F S Mold & Tool Co
2219 Main ..... EX 9-2789
Santa Monica Mold Shop
1812 Stanford ..... EX 3-2021

MONOGRAMMING

Santa Monica Monogram Shop
9 4th Arcade ..... EX 4-1070

MONUMENTS

Santa Monica Monument Co
1516 Pico ..... EX 9-5608
Seitz Memorial Co
1841 14th ..... EX 4-0786

MORTGAGES

BEVERLY HILLS FEDERAL SAVINGS & LOAN ASSOC.
9424 Wilshire (Bev Hills) ..... CR 5-4351
..... BR 2-3241
(See our adv - Real estate loans)
Druffel Mortgage Co
502 San Vicente ..... EX 4-4144
Guild Montague
240 26th ..... EX 3-5154
Peterson Pete Co
360 Santa Monica ..... EX 3-7455
Santa Monica Mortgage & Securities Co
200 Santa Monica ..... EX 3-7277

MORTUARIES

BOGGS & MASHMEYER
WILSHIRE FUNERAL HOME
1519 Wilshire ..... EX 5-3226
(See our adv - Funeral Directors)
MASHMEYER & BOGGS
WILSHIRE FUNERAL HOME
1519 Wilshire ..... EX 5-3226
(See our adv - Funeral Directors)
WILSHIRE FUNERAL HOME
1519 Wilshire ..... EX 5-3226
(See our adv - Funeral Directors)

LUMBER -- RETAIL (Con't)

GOLDEN STATE LUMBER CO
1100 Colorado ..... EX 5-3275
(See our adv - this heading)

MACHINE SHOPS

Alpha Engineering Corp
2902 Colorado ..... EX 3-9251
BAHN P O & SONS
1543 Lincoln ..... EX 5-2484
(See our adv - Automotive engines)
Bay Cities Engineering Co
1655 9th ..... EX 5-4070
Bay Swiss Mfg Co
2160 Colorado ..... EX 3-0558
Brod R M Co
1020 Pico ..... EX 6-5710
Bundy Mfg Co
2160 Colorado ..... EX 3-0558
Durham & Lee
2101 Main ..... EX 9-3291
Empire Engineering
2028 Broadway ..... EX 4-7577
Ferro Cast Div of J B Rea Co Inc
2202 Broadway ..... EX 3-3768
Frantz Industries
1668 22d ..... EX 4-8162
Gear Train Engineering
1519 Colorado ..... EX 5-0208
Godsey Everett
1666 10th ..... EX 3-0655
Highland Engineering Co
1732 Berkeley ..... EX 5-0665
Linahan Mfg Co
2950 Nebraska ..... EX 3-0516
LinDon Co
1503 Colorado ..... EX 4-5255
New England Machine Tool
2011 Main ..... EX 6-9473
Palmer Products Co
710 Pico ..... EX 9-4722
Path Machine Products
1048 Pico ..... EX 6-1288
Precision Forge Co
1548 18th ..... EX 5-9111
Quality Machine Shop
3439 Pico ..... EX 5-5807
Rapattoni Profile Co
1668 10th ..... EX 4-1278
Ro-White Inc
1817 Colorado ..... EX 4-8012
Reynolds Industries Inc
2105 Colorado ..... EX 3-6783
S & W Co
1650 21st ..... EX 4-5012
Southland Engineering Inc
1657 Euclid ..... EX 3-3724
Swiss Machine Products
2018 Broadway ..... EX 5-3000
Tronco Inc
1708 Berkeley ..... EX 5-6779
Webb Precision Products
1531 Colorado ..... EX 3-2732
Winter Engineering Co
1666 10th ..... EX 3-0655

MACHINERY DEALERS

Earthworm Boring Machine Inc
1415 14th ..... EX 5-9512

MAGAZINES - DEALERS

Magazine Bar The
1351 4th ..... EX 3-5442

MAPS

RENIE MAP SERVICE
1101 W 7th (LA) ..... MA 4-3717
(See our adv - this heading)

GOLDEN STATE LUMBER CO.

Dependable Quality & Service - Since 1921

EXbrook 5-3275
UPton 0-5464

Complete Lines of ROUGH and FINISH LUMBER
BUILDERS' HARDWARE - PAINT
TOOLS & INSULATION

LUMBER

CORNER 11th & COLORADO

1100 COLORADO AVE. SANTA MONICA

EMPLOYMENT
is our business

SERVING EMPLOYERS & EMPLOYEES SINCE 1952

3 Offices to Serve You

PIONEER AGENCY

EXECUTIVES - ENGINEERS - DRAFTSMEN
TECHNICAL - FACTORY - COMMERCIAL
OFFICE AND SALES

GRanite 9-4158
VErmont 7-6062

10941 W. PICO BLVD., WEST LOS ANGELES

— OTHER OFFICES —

CULVER CITY
VErmont 9-1141
9720 WEST WASHINGTON BLVD.

INGLEWOOD
CRchard 1-7668
1225 S. LA BREA

ood employees don't grow on trees!

Free & Fee

Employers

CALL

CRestview 4-8931

Beverly-Cross Agency

Office Personnel Carefully Screened

9405 BRIGHTON WAY
Beverly Hills

ELECTRICAL SUPPLIES

LINCOLN PIPE & PLUMBING SUPPLY
2919 Lincoln ..... EX 6-2667
(See our adv - Plumbing supplies)

ELECTROLYSIS TREATMENTS

Arroway Labs
524 Wilshire ..... EX 5-5612
Block Henrietta
312 Wilshire ..... EX 4-6663
Miller Rose
710 Wilshire ..... EX 4-4032
Royann
710 Wilshire ..... EX 4-4032

ELECTRONIC EQUIPMENT

Autaron Inc
2413 Main ..... EX 9-8256
HAMILTON ELECTRO SALES
12308 Wilshire (WLA) ..... EX 3-0441

Micro-Test Inc
1718 21st ..... EX 4-0227

ELECTRONIC EQUIPMENT & SUPPLIES -- WHOL & MFG

Amelco Inc
2040 Colorado ..... EX 3-7281
Control Equipment Co
809 14th ..... EX 4-0473
Electronic Micromolding Co
2219 Main ..... EX 9-7890
Electrosonic Engineering Co
2322 Michigan ..... EX 4-2230
Eric Engineering Co
1823 Colorado ..... EX 3-9610

ELECTRONIC EQUIPMENT & SUPPLIES -- Wholesale & Manufacturing (Con't)

Federal Div I T T
225 Santa Monica ..... EX 3-0318
Globe Electronics Inc
3130 Pico ..... EX 3-7207
Navco Electronic Industries Inc
1215 4th ..... EX 3-0705
Precision Crystal Lab
2221 Warwick ..... EX 4-7004
Radar Relay Inc
2322 Michigan ..... EX 4-2230
Savoy Labs Corp
308 Pico ..... EX 6-4724
Thermo Cal
1631 Colorado ..... EX 3-9841
Transistronics Inc
1650 21st ..... EX 3-7781

ELECTRONIC EQUIPMENT REPAIRING

Aeronautical Electronics Sales Corp
3101 Pico ..... EX 3-7610
RAYBURN ELECTRONICS
1410 Montana ..... EX 3-6259
(See our adv - Back cover & under TV & radio dealers)

ELECTRONIC INSTRUMENTS

Arkay Engineering Inc
225 Santa Monica ..... EX 3-6959
Kauke & Co Inc
1632 Euclid ..... EX 5-5246
Pacific Register Co
2186 Colorado ..... EX 3-5236

ELECTRONIC INSTRUMENTS WHOLESALE & MFG

Benson-Lehner Corp
1860 Franklin ..... EX 3-9921
Burton Instrument Division of Burton Mfg Co
2520 Colorado ..... EX 3-0255
Carruthers & Fernandez Inc
1501 Colorado ..... EX 4-6768
Gyrex Corp
3003 Pennsylvania ..... EX 3-0462
Precision Coil Mfg Co
2215 Main ..... EX 9-2704
Space Instrumentation Corp
911 Pico ..... EX 3-9638
Video Instruments Co Inc
3002 Pennsylvania ..... EX 3-1244

ELECTRONIC RESEARCH

Don-Lan Electronics Inc
1101 Olympic ..... EX 3-0758
Electromation Co
1646 18th ..... EX 5-9975
Era Engineering Inc
1009 Montana ..... EX 5-9995
Era Pacific Inc
1760 Santa Monica ..... EX 3-0511
Photo Electronics Corp
1547 10th ..... EX 3-3757
Remanco
1630 Euclid ..... EX 3-7184
System Development Corp
2500 Colorado ..... EX 3-9411
Telephonic Research Institute Inc
716 Wilshire ..... EX 5-4777

EMPLOYMENT AGENCIES

Bay District Employment Agency
1437 5th ..... EX 5-1974

EMPLOYM. AGENCIES (Con't)

BEVERLY CROSS AGENCY
9405 Brighton Way (Bev Hills) ... CR 4-8931
(See our adv-page 42)
Center Employment Agency
307 Arizona ... EX 4-2711
Ellen's Personnel Agency
3222 Santa Monica ... EX 5-3248
Foremost Employment Agency
1452½ 4th ... EX 3-8981
Jobs for Juniors
3222 Santa Monica ... EX 5-8218
PIONEER EMPLOYMENT AGENCY
10941 W. Pico (WLA) ... GR 9-4158
... VE 7-6062
9720 W. Washington (CC) ... VE 9-1141
1225 S. La Brea (Inglewd) ... OR 1-7668
(See our adv-page 42)
Registry Employment Agency
1512 3d ... EX 3-2741
Santa Monica Employment Agency
213 Santa Monica ... EX 5-1545
Wilco Employment Agency
2509 Wilshire ... EX 3-9778

ENAMELERS

Airspray Enameling Corp
2924 Nebraska ... EX 4-2753

ENGINEERS -- AERONAUTICAL

Aqualite Engineering Co
1660 10th ... EX 5-9971
Aqualite Engineering Co
360 Santa Monica ... EX 4-8272
Jovanovich & Associates
3021 Nebraska ... EX 5-3830

ENGINEERS -- CIVIL

Florence Kirk B
734 11th ... EX 5-7641
Hills Chas Edwin
1407 7th ... EX 5-1387
Knowlton C F
1220 Lincoln ... EX 3-3022
Kohli C B
230 20th ... EX 5-9673

ENGINEERS -- CONSULTING

Kett Engineering Corporation
920 Santa Monica ... EX 3-9714
Precision Development Co Inc
2932 Nebraska ... EX 4-6241
Sonovox Sound-Kett Engineering Corp
920 Santa Monica ... EX 3-9714

ENGINEERS -- DESIGN

All Design Co Inc
1710 Santa Monica ... EX 5-3883

Say
you saw it in the
Classified
CITY DIRECTORY

Member of Pest Control Operators of Southern California, Inc.
QUEEN
TERMITE
CONTROL CO.

PROMPT CITY-WIDE SERVICE
REPORTS FOR LOANS & ESCROWS
FREE INSPECTION TO HOME OWNERS
When Reports Not Required

• 25 Years' Experience
• Terms Available
• Yearly Control Service Available
TERMITES - BEETLES
FUNGUS - DRY ROT
TERMITE CONTROL - EXTERMINATING
SCIENTIFIC FUMIGATING BY 'FUM-A-PEST'
EX. 3-7729

ENGINEERS -- ELECTRONIC

Bal-Tac Electronics Inc
2944 Nebraska ... EX 5-5725

ENGINEERS -- MECHANICAL

Rotiform Co
1509 Colorado ... EX 5-8209

ENGINEERS -- OPTICAL

Par Products Corp
602 Colorado ... EX 4-4219

ENGRAVERS

Bartels Engineering Co
3200 Airport ... EX 8-4314
Petti-Tag
2315 Pico ... EX 3-4451
Precision Engravers
1431 Santa Monica ... EX 4-7220
Santa Monica Engraving Co
1454 Lincoln ... EX 5-2257

EQUIPMENT RENTALS

Irvine Equipment Rentals
1928 14th ... EX 3-4732

ESCROW COMPANIES

Assured Escrow Service Inc
1329 5th ... EX 3-0538
Con-Fed Escrows Inc
1347 5th ... EX 3-0157
Rancho Escrow Co
1623 Wilshire ... EX 3-1706

ESCROW COMPANIES (Con't)

Santa Monica Escrow Office of Western Mutual Corp
2113 Wilshire ... EX 4-4081
Santa Monica Office of Western Mutual Corp
1540 3d ... EX 4-6731

EXPORTERS

Berger Export Corp
1334 Lincoln ... EX 5-3926
Trans-Andean Trading Co
1137 2d ... EX 5-5644

EXPRESS COMPANIES

Calif Hiway Express
1016 Pico ... EX 9-2258
Railway Express Agency Inc
1726 Colorado ... EX 3-8287

EXTERMINATORS

Hasbrouck Donald F
2114 Pier ... EX 9-8733
QUEEN TERMITE CONTROL CO
3016 E Vernon (LA) ... EX 3-7729
(See our adv-this heading)

FACIAL MASSAGES

VICKI'S BEAUTY SALON
1415 3d ... EX 4-9807
(See our adv-Beauty salons)

FEED DEALERS

Hart Feed & Fuel Co
Lincoln & Colorado ... EX 5-1379

Gelman Interiors

MAKERS AND IMPORTERS OF FINE FURNITURE

EXbrook 3-5710



Custom Upholstering

Carpeting • Draperies • Tables • Lamps • Accessories

2921 WILSHIRE BOULEVARD • SANTA MONICA

FURN. DEALERS -- NEW (Con't)

Pitt Furniture Co
627 Santa Monica ..... EX 5-4474
Spend-Less Furniture
3000 Lincoln ..... EX 2-3214

FURNITURE -- MFG

A E Furn Mfg
1812A Colorado ..... EX 5-2731
Allen Richard Furn Mfg
1301 Olympic ..... EX 4-3882
Charleson's Products
1630 12th ..... EX 5-4422
Radak Jos Co
2058 Broadway ..... EX 4-7791
Van Keppel-Green
2115 Colorado ..... EX 3-1899
Woodland Furniture Mfg
2144 Colorado ..... EX 3-9225

FURNITURE REPAIRING & REFINISHING

CABINETRY UNLIMITED
1742 Berkeley ..... EX 5-2263
(See our adv - this heading)
French & Stone
1548 Yale ..... EX 5-4898

FURNITURE - USED

Hatch Auction House
3005 Wilshire ..... EX 4-8879
HOWARD FURNITURE CO
1443 4th ..... EX 5-1736
(See our adv - this heading)
Kelmanson Harry Furniture Store
2941 Main ..... EX 6-1548

CABINETRY UNLIMITED

Expert Furniture Repair

☆ REMODELING
☆ WOOD TURNING

— Also —

Custom Built Furniture
Designing Service

VISIT OUR SHOP
OPEN SATURDAYS

1742 BERKELEY ST.
SANTA MONICA

EX. 5-2263

FURNITURE
at Discount Prices

The Little Store-Big Values

Howards FURNITURE CO

Telephone
EXbrook 5-1736

You Can Get More Value Trading Your Furniture, Bedding & Appliances With Us

NO DOWN PAYMENT
NO FINANCE CO.
(We handle our own accounts)

Big Trade In on Appliances
And Furniture
Also
Used Furniture
At Bargain Prices

"21 Years in Same Location"

1443 - 4th ST.
SANTA MONICA



We Service All Makes
of
Electric Cars

DIRECT FACTORY DEALER FOR

FOR SHOPPING GOLFING DELIVERIES

TRIDENT
AUTOETTE
ELECTRIC SHOPPER
ELECTRIC CARS

EXbrook 3-2771

PRIVATE CRUISEABOUTS - COMMERCIAL
ESTABLISHED SINCE 1941

California
AUTO ELECTRIC CARS
Sales & Service
2500 SANTA MONICA BLVD.
SANTA MONICA

Electrical
CONTRACTORS

24-HOUR
EMERGENCY
SERVICE

RESIDENTIAL - COMMERCIAL INDUSTRIAL

Serving:
SANTA MONICA - PALISADES
BRENTWOOD & AREA



TROUBLE CALLS
Our Specialty
Licensed Electrical Contractors
"No Job Too Small or Too Large"

GRanite 9-7404
VE.9-0250

Robin Electric Co.
11613 PICO BLVD., W. L. A.

ELECTRIC CARS -- AUTOMOBILES

CALIF SICK ROOM & OXYGEN SERVICE
2500 Santa Monica ..... EX 3-2771
(See our adv - this heading)

ELECTRIC LIGHT & POWER COMPANIES

Southern California Edison Co
1324 5th ..... EX 4-3751

ELECTRIC MOTORS -- SALES & SERVICE

Bay District Electric Motors
1655 10th ..... EX 4-5263
Dick's Elec Motor Serv
1424 16th ..... EX 3-6433

ELECTRIC SHAVERS SALES & SERVICE

ACE JEWELRY LOAN CO
132 Santa Monica ..... EX 3-8209
(See our adv - Pawnbrokers)
LARRY'S ELECTRIC SHAVER SHOP
321 Wilshire ..... EX 3-3291
(See our adv - Shavers - electric)
WESTWOOD ELECTRIC SHAVER SHOP
10910 LeConte (Westwd) ..... GR 8-2322
(See our adv - Shavers - electric)

ELECTRIC TRANSFORMERS

Mercury Transformer Corp
1131 Olympic ..... UP 0-8330

ELECTRICAL CONTRACTORS
Industrial & Residential

A B C Elec Co
122 Marine ..... EX 6-3928
Bently Electric Co
1843A Lincoln ..... EX 5-5118
Brouillette Steve Electric Corp
2834 Colorado ..... EX 4-1634
Dryer John W
2516 Wilshire ..... EX 5-2040
Harrison J B Electrical Contracting
122 Marine ..... EX 6-3928
Pacific-Western Co
1663 Euclid ..... EX 5-0917
ROBIN ELECTRIC CO
11613 W Pico (WLA). GR 9-7404...VE 9-0250
(See our adv - this heading)
SMITH ELECTRIC
2834 Colorado ..... EX 4-7255
(See our adv - this heading)

Sunbeam Electric Co
1636 11th ..... EX 3-9275
Swearingen Electric Company Inc
1669 19th ..... EX 4-1557
Thompson Electric Co
2834 Colorado ..... EX 4-6006
Weatherspoon Tex
2834 Colorado ..... EX 3-3248

ELECTRICAL EQUIPMENT
Wholesale & Manufacturing

Engineered Facilities & Equipment Inc
809 14th ..... EX 4-0473
Universal Electronics Co
1720 22d ..... EX 3-9219

Smith Electric
(Jim Smith)

- ELECTRICAL CONTRACTOR
- ALL TYPES INSTALLATIONS
- SMALL JOBS &
- SERVICE WORK

2834 COLORADO, S.M.

EX. 4-7255

Res. EX. 5-1616
548 - 15th, S.M.

PENNEY'S
ALWAYS FIRST QUALITY!

SANTA MONICA'S
FAMILY
DEPARTMENT STORE
AND

NOW YOU CAN
CHARGE IT.

WILSHIRE AT THIRD

EX. 5-6138

AMPLE PARKING

Daily 9:30 to 5:30

Shop Nites

Monday, Thursday & Friday

'til 9 P. M.

Santa Monica's
only
COMPLETE
DEPARTMENT
STORE

SEARS
ROEBUCK AND CO.

3rd and Colorado

...PARK FREE...

EX. 4-6711

"Treat Your Baby To The Best For Less"

Sperling National
DIAPER SERVICE

FINEST SERVICE • SENSIBLE PRICES
Your Layette Sterilized Free

Diaper Container Furnished Free
All Packages Completely Wrapped
Use Your Diapers or Ours
Prompt Dependable Deliveries — 2 and 3 Services Weekly
Everything Rinsed in DIASOF

24 HOUR
PHONE SERVICE
Call GR. 8-7117
GR. 8-5406

2027 GRANVILLE AVE., W. L. A.

DEPARTMENT STORES

Europe Co
1228 3d ..... EX 5-2209

Henshey
402 Santa Monica ..... EX 4-6751

Gress S H & CO
1231 3d ..... EX 5-5367

Harbro's
317 Santa Monica ..... EX 5-6171

Montgomery Ward & Co
1316 4th ..... EX 4-0221

Newberry J J Co
1300 3d ..... EX 4-2474

Newberry J J Co
1319 Wilshire ..... EX 5-0474

PENNEY J C
1202 3d ..... EX 5-6138
(See our adv - this heading)

SEARS ROEBUCK
302 Colorado ..... EX 4-6711
(See our adv - this heading)

Woolworth F W Co
1322 3d ..... EX 5-1639

DESIGNERS - Bldg

ELLIOTT A WELSH
818 26th ..... EX 5-9779

WELSH, ELLIOTT A.
DESIGNER
INCOME, ALTERATIONS
CUSTOM RESIDENCES
818—26th St., S.M.
Phone 5—9779

DESKS & SAFES

Gold Desk & Safe Co
1431 3d ..... EX 4-2184

DETECTIVE AGENCIES

West Coast Detective Agency and Police Patrol Service
2258 31st ..... EX 6-4245

DIAMOND APPRAISERS

ACE JEWELRY LOAN CO
132 Santa Monica ..... EX 3-8209
(See our adv - Pawnbrokers)

DIAMOND BUYERS

CURTIS JEWELERS
431 Santa Monica ..... EX 3-9235
(See our adv - Jewelers retail & under watch repairing & inside back cover)

READER'S JEWELERS
1333 3d ..... EX 5-1419
(See our adv - Jewelers retail)

DIAMONDS

READER'S JEWELERS
1333 3d ..... EX 5-1419
(See our adv - Jewelers retail)

DIAPER SERVICE

Booty Diaper Service
138 Pier ..... EX 9-9948

SPERLING NATIONAL DIAPER SERVICE
2027 Granville (WLA) GR 8-7117 .. GR 8-5406
(See our adv - this heading)

DICTATING MACHINES

AMERICAN TYPEWRITER & OFFICE EQUIPMENT CO
1231 4th ..... EX 5-2123
(See our adv - Typewriters)

DIE CASTINGS

Monarch Die Casting Corp
1642 20th ..... EX 3-3065

DIE MAKERS

Hart Tool & Die
416 Broadway ..... EX 4-3979

DIRECTORIES - CITY

S & K PUBLICATIONS INC
1111 Pico ..... EX 3-0555

DISHWASHING MACHINES

ACME APPLIANCE & T V SERVICE
1539 3d ..... EX 5-2920
321 Broadway ..... EX 4-2442
(See our adv - Editorial Section, T V & Radio Dealer, Washing Machines)

WILSON'S SANTA MONICA APPLIANCE
711 Pico ..... EX 4-7236
(See our adv - Washing Machines)

DIVING

SILENT WORLD THE
4354 Sepulveda (CC) ..... EX 7-7225
(See our adv - Skin Diving)

DOG TRAINING

Hartsock Frances
2912 Colorado ..... EX 3-87[illegible]



- Adding & Calculating Machines
- Cash Registers of all Types
- Typewriter Headquarters

5 Years Warranty on New Machine
2 Years Warranty Recond. Machine

WESTERN BUSINESS MACHINES CO.

1543 THIRD STREET
Phone EXbrook 5-0418



HILLSIDE MEMORIAL PARK

An Exclusively Jewish Memorial Park

Ground Burial and Mausoleum

OR 8-5595

6001 Centinela Ave.
LOS ANGELES 45

CHAIR RENTING

WE RENT

Bars • Glassware
China
Silverware • Tables
Linens
Garden Furniture
Canopies & Tents
Dance Floors • Outdoor Lighting
(Everything For Your Party)

FREE DELIVERY

GRanite 7-8690
BRadshaw 2-6487

"For Those Who Want the Very Best"

BEST RENTALS OF CALIFORNIA

11027 WEST PICO BLVD.
(Between Westwood Blvd. & Sepulveda)
W. L. A.

CARPET & RUG DYERS

WELDON BROS
1223 Olympic ..... EX 5-1419
(See our adv - Rug & Carpet cleaners)

CASH REGISTERS - SALES & SERVICE

AMERICAN TYPEWRITER & OFC EQUIPMENT CO
1231 4th ..... EX 5-2123
(See our adv - Typewriters)

WESTERN BUSINESS MACHINE CO
1543 3d ..... EX 5-0418
(See our adv - this heading)

CASTINGS - FOUNDRIES

Advance Casting Corp
2906F Colorado ..... EX 5-1902

CATERERS

CASTILLO'S SPANISH RESTAURANT
1119 Wilshire ..... EX 5-8706
(See our adv - Delicatessen)

Glascow Catering Co
1824 17th ..... EX 4-7373

Host-O-Matic Caterers
2703 Santa Monica Blvd ..... EX 5-1584

Nishkian Arcie
703 Pico ..... EX 5-9797

Ora Burgess & Staff
522 Wilshire ..... EX 5-2220

Perfect Hostess
703 Pico ..... EX 5-9797

Yorton Betty
3129 Pearl ..... EX 9-7474

CATERERS EQUIPMENT

BEST RENTALS OF CALIFORNIA
11027 W Pico (WLA) ..... GR 7-8690
(See our adv - Hospital Supplies)

CEMETERIES

HILLSIDE MEMORIAL PARK AND MAUSOLEUM
6001 Centinela (LA) ..... OR 8-5595
(See our adv this heading)

Woodlawn Cemetery
1845 14th ..... EX 4-1246

Woodlawn Mausoleum
1845 14th ..... EX 5-3478

CERAMICS - RETAIL, WHOL, MFRS

Crenshaw Ceramics
1669 Euclid ..... EX 4-1511

Flame Ceramics Inc
1665 10th ..... EX 4-3036

Jerry's Ceramic Studio
1624 Ocean Park Blvd ..... EX 9-3301

CESSPOOL BUILDING & SERVICE

Reddy Co
1835 Wilshire ..... EX 4-0902

CHAIRS

BEST RENTALS OF CALIFORNIA
11027 W Pico (WLA) ..... GR 7-8690
(See our adv this heading & Hospital Supplies)

CHAIRS, FOLDING

BEST RENTALS OF CALIFORNIA
11027 W Pico (WLA) ..... GR 7-8690
(See our adv this heading & Hospital Supplies)

CHECK PROTECTION EQUIP

AMERICAN TYPEWRITER & OFC EQUIPMENT CO
1231 4th ..... EX 5-2123
(See our adv - Typewriters)

CHEMICALS WHOL & MFRS

Block J Chemical Products
1643 12th ..... EX 3-0529

Clinton Chemical Co
2926 Wilshire ..... EX 4-4605

Golden State Chemical Co
2000 Colorado ..... EX 3-2745

H M Chemical Co
1754 22d ..... EX 3-2824

Photo Chemical Products of California Inc
1715 Berkeley ..... EX 5-0919

Western Amino Acids
1754 22d ..... EX 3-2824

CHINAWARE RETAIL

California China
1714 Wilshire ..... EX 3-8722

CHINAWARE - WHOL & MFG

American Ceramic Products Inc
1825 Stanford ..... EX 4-3793

Winfield China Co
1825 Stanford ..... EX 4-3793

AUTOMOBILE DRIVING SCHOOLS

Broadway Thistle Driving School
1525 Broadway ..... EX 4-2281
SANTA MONICA DRIVING SCHOOL
1410 Broadway ..... EX 3-3183
(See our adv-back cover & under driving inst)

AUTOMOBILE ELECTRICAL SERVICE

MIMMS MOTORS
1811 Santa Monica ..... EX 5-3436
(See our adv - Auto repairing)
Performance Automotive
3001 Wilshire ..... EX 4-4259

AUTOMOBILE GLASS

UNIVERSAL GLASS CO
3211 Pico ..... GR 3-1742 ..... UP 0-1493
(See our adv - Glass)

AUTOMOBILE MOTOR REBUILDING

Engler Bros
1449 20th ..... EX 5-3221
BAHN P O & SONS
1543 Lincoln ..... EX 5-2404
(See our adv - Automotive Engines)

AUTOMOBILE MUFFLER SHOPS

BAY AREA MUFFLER SHOP
1231 Pico ..... EX 2-1700
(See our adv - Muffler)

AUTOMOBILE PAINTING

ANTHONY'S BODY & FENDER REPAIRING
1546 14th ..... EX 3-0217
(See our adv - back cover & under Auto repairing)
BAIR'S AUTOMOTIVE SERVICE
2545 Lincoln ..... EX 6-3141
(See our adv - Auto repairing)
Burford Automotive Finishes
1660 20th ..... EX 3-5640
GRANGER, JIM BODY SHOP
1101 Montana ..... EX 3-4737
(See our adv - Auto body & Fender repair)
Inman L B
1648 14th ..... EX 3-5971
MARSHALL ROGER S
1556 Lincoln ..... EX 5-6161
(See our adv - Tires)
Midtown Body & Fender Repairing
1825 Wilshire ..... EX 5-6350
(See our adv - Auto body & fender repairing)
Santa Monica Body & Paint Shop
1522 Lincoln ..... EX 4-6791
SCOTTY'S BODY & PAINT SHOP
1524 12th ..... EX 3-0296 ..... EX 3-3675
(See our adv - Auto body repairing)
Top Value Auto Supplies
3029 Ocean Park ..... EX 9-8744
WYCKOFF'S LINCOLN AUTO REPAIR
1522 Lincoln ..... EX 4-6791
(See our adv - Auto body repairing)

AUTOMOBILE PARTS & SUPPLIES -- RETAIL

BAHN P O & SONS
1543 Lincoln ..... EX 5-2404
(See our adv - Automotive engines)

C. H.
Dimmette Inc.

CHRYSLER
HEADQUARTERS

EX 4-1177
UP 0-8940

IMPERIAL - CHRYSLER
PLYMOUTH - VALIANT

900 Santa Monica Blvd.
Santa Monica, Calif.

CUMMINGS
BUICK
WHERE YOUR FRIENDS
HAVE TRADED FOR YEARS
SALES
PARTS
SERVICE
Complete Service on
OPEL
EXbrook 5-0986
1501 SANTA MONICA BL.

AUTO PARTS & SUPPLIES (Cont'd)

Bay Cities Auto Supply Co
1660 Lincoln ..... EX 4-1161
Boggs & McBurney Auto Parts
1124 Santa Monica ..... EX 5-3278
Bussey Auto Parts
901 Santa Monica ..... EX 4-2786
Carl's Ford Parts
3015 Lincoln ..... EX 6-8211
Doll's Auto Toggery
2300 Wilshire ..... EX 5-6279
Economy Auto Parts
1331 Colorado ..... EX 5-6156
Firestone Stores
1125 Wilshire ..... EX 5-4210
Firestone Stores
1348 Pico ..... EX 9-5292
Fisher's Auto Parts
2725 Lincoln ..... EX 6-3121
Fobert P J & Co
1720 Cloverfield ..... EX 4-5094
Hank's Auto Parts Exchange
1414 6th ..... EX 3-3719
HORTON'S LARRY FLYING A SERVICE
1554 4th ..... EX 4-0690
(See our adv - Automobile air conditioning & service stations)
Lee's Auto Parts & Muffler Shop
2700 Lincoln ..... EX 9-3259
Lim-Ric Sales
1746 Berkeley ..... EX 3-1289
NITE & DAY GARAGE
1428 2d ..... EX 4-3407
(See our adv - Auto repairing)
Pep Boys of Calif
530 Santa Monica ..... EX 5-2152

Jim White
PONTIAC
NEW
WIDE
TRACK
Sales • Service
Parts
Body Shop
EX. 3-9201
UP. 0-3186
19th at
Santa Monica Blvd.
SANTA MONICA
TEMPEST

AIR CONDITIONING REPAIRS (Cont'd)

CARRIER ROOM AIR CONDITIONERS

Complete selection of window and console models built by the people who know air conditioning best. They cool, dehumidify, and circulate healthful, filtered air. For over 50 years Carrier has been recognized the world over for fine air conditioning.

Carrier

"FOR INFORMATION CALL"

JACK PENNELL
HEATING & AIR CONDITIONING, INC.
1453 Westwood, W.L.A. GR 9-7715

PAYNEHEAT SALES & SERVICE

PAYNE quality reflects over 40 years' leadership
Exclusive Astroguard Protection
Forced Air Furnaces - Duct Furnaces - Unit Heaters - Wall Heaters - Floor Furnaces
Air Conditioning Equipment

Payne

"WHERE TO BUY THEM"

JACK PENNELL
HEATING & AIR CONDITIONING, INC.
1453 Westwood, W.L.A. GR 9-7715

AIRCRAFT DEALERS & DISTRS

Bacon Erle L Corp
3200 Airport ..... EX 7-3581
Cloverleaf Aviation Inc
2505 Airport ..... EX 1-3251
Gunnell Aviation Inc
3200 Airport ..... EX 1-6355
Mooney Aircraft Distributors
2505 Airport ..... EX 1-3251
Santa Monica Aviation Inc
3200 Airport ..... EX 8-2701

AIRCRAFT EQUIPMENT

Calair International
1724 Stanford ..... EX 3-3727
Executive Radio & Aircraft Service Inc
3200 Airport ..... EX 8-2701
Flight Components Inc
1724 Stanford ..... EX 3-3727
Lear Inc
3171 Bundy ..... EX 1-7211
Southwest Materials Inc
1724 Stanford ..... EX 3-3727
Symetrics Inc
3100 Airport ..... EX 7-4237
Tavco Corp
612 Colorado ..... EX 4-3781

More goods are bought and sold through Classified Directories than through any other medium.

NOW YOU . . . YOU . . . and YOU CAN LEARN TO FLY!

● Whatever your age... whatever your occupation ...YOU can learn to fly! YOU can learn the new sense of freedom . . . the wonderful feeling of "getting away from it all" . . . that flying brings.



Make appointment today. Take your first flying lesson FREE! Convince yourself YOU can learn to fly!

SANTA MONICA FLYERS

Telephone EXmont 1-6748

CLOVER FIELD SANTA MONICA

AIRCRAFT FLIGHT INSTRUCTION

SANTA MONICA FLYERS
2701 Airport ..... EX 1-6748
(See our adv - this heading)

AIRCRAFT INSTRUMENTS

Burton M-D-L Div of Burton Mfg Co
2520 Colorado ..... EX 3-0255
Clover Field Radio Supply Co
3231 Airport ..... EX 8-5729
Reeves Instrument Corp
1216 5th ..... EX 5-3289
Summers Gyroscope Co
2500 Broadway ..... EX 3-6711

AIRCRAFT MFRS

Douglas Aircraft Co Inc
3000 Ocean Park ..... EX 9-9311
Pacific Aero Engineering Corp
3021 Airport ..... EX 8-5281

AIRCRAFT PARTS

Faber Enterprises Inc Aircraft Div
2316 Lincoln ..... EX 8-5281
G & H Air Parts
1634 10th ..... EX 3-0543
Gamah Corp
1654 Lincoln ..... EX 3-0401
Napier D & Son Ltd
3200 Airport ..... EX 1-1281
Pacific Air Associates Inc
2032 Broadway ..... EX 3-9656
Seeco
2209 Colorado ..... EX 4-5771
Torkel Co The
2018 Colorado ..... EX 5-2924

AIRCRAFT SCHOOLS

Gross Chas F
3200 Airport ..... EX 7-1729

AIRCRAFT SERVICING & MAINTENANCE

Aircraft Propeller Service
2025 Airport ..... EX 7-2191
Kettler Richard E Aircraft Propeller Service
3100 Airport ..... EX 7-2191
Lewis Aircraft
3200 Airport ..... EX 7-1115

AIR EXPRESS SERVICE

Air Pony Express
2501 Airport ..... EX 7-7235

Twentieth Century Flying Service Inc
3200 Airport ..... EX 7-0123
United Helocopter Inc
2519 Airport ..... EX 1-3258
Wade Air Service
3070 Airport ..... EX 7-1622
Wiederhold G H Aircraft Sales
2501 Airport ..... EX 8-7775

AIR TAXI & CHARTER SERVICE

Cloverleaf Aviation Inc
2505 Airport ..... EX 1-3251

AIRPORTS

SANTA MONICA FLYERS
2701 Airport ..... EX 1-6748
(See our adv - Aircraft Flight Instrn)

Exemption 6: Privacy

Ocean Av intersects

Exemption 6: Privacy

:D — FROM 3000 MON-
V SOUTH, 4 EAST OF

Exemption 6: Privacy

Washington Av ends

Exemption 6: Privacy

Lipton Av intersects

Exemption 6: Privacy

1147 Exemption 6: Privacy
1153
1159
1165

Wilshire Blvd intersects

1224 Exemption 6: Privacy

1225

1229

1230

1232

1233

1239

1243
1244

1250

1252

Arizona Av intersects

1301 Exemption 6: Privacy
1302
1304
1306
1307
1308
1315
1317
1321

1322
1326
1327

1333

1337

Exemption 6: Privacy

1338 H
1341 L
Y
T
1342 C

Santa Monica Blvd intersects

1415 A Exemption 6: Privacy

1418 B

1419 W
1422 B
E
1423 A

1427 D
W
1428 B
1430 R
1433 G
F
W
1434 B
D
G
1437 E
G
1442 S

C
1445 W
H
W
1447 A
U
W
W
D
S

1448

1452 A

1453 K
1457 G

Broadway intersects

1504 Exemption 6: Privacy
1507

1508
1511
1516
1518

1519
1523

1527 Exemption 6: Privacy
1528

1531

1538
1543
1544
1547
1557

Colorado Av intersects

1617 Exemption 6: Privacy

1625

1630
1637
1641
1645
1651
1653
1660

Pennsylvania Av intersects

1707 Exemption 6: Privacy

1715
1724

1747
1757

1760

Pennsylvania Av intersects

1804 Exemption 6: Privacy

1804

1812
1816
1825

STEINER AVENUE - FROM MARINE
SOUTH, 4 EAST OF LINCOLN
BLVD

3008 Exemption 6: Privacy
3022
3030
3036

STEWART — FROM 2800 EXPOSI-
TION BLVD SOUTH, 5 WEST OF
CENTINELA AV

1801 Exemption 6: Privacy

Exemption 6: Privacy

Exemption 6: Privacy

Exemption 6: Privacy

Exemption 6: Privacy

Exemption 6: Privacy

Exemption 6: Privacy

Exemption 6: Privacy

Exemption 6: Privacy

Exemption 6: Privacy

Exemption 6: Privacy

REFERENCE 14

Who & Where in Santa Monica

S&K PUBLICATIONS

SANTA MONICA
1960 — 1961
CITY DIRECTORY

CONTAINING AN ALPHABETICAL DIRECTORY OF BUSINESS FIRMS AND RESIDENTS indicating owners, officers or managers of business firms; occupation, marital status, employment connection, home address and telephone number of individuals.

AND A

CLASSIFIED BUSINESS DIRECTORY

Listings all Businesses and Professions in Santa Monica.

PUBLISHED IN TWO EDITIONS

Home Edition: Including the Alphabetical and Classified Sections, Delivered free to homes in Santa Monica.

THE COMPLETE EDITION, available by subscription, contains the following additional sections:

A NUMERICAL TELEPHONE GUIDE

listing telephone numbers in numerical order followed by name of person or business subscribing to or reached by that number.

A STREET AND AVENUE GUIDE

listing residents and business firms by numerical street address and telephone number. Home ownership indicated by *. Children in family under 18 years of age indicated by (2).

SANTA MONICA PUBLIC LIBRARY

EMERGENCY CALLS

DIAL 116 or CALL OPERATOR and say

- I want to report a.....FIRE
- I want a .....POLICEMAN
- I want an .....AMBULANCE
- I want the.....SHERIFF
- I want the.....HIGHWAY PATROL

NOV 21 1960

THIS DIRECTORY PUBLISHED and COPYRIGHTED 1960 BY:

S & K PUBLICATIONS, INC.

1111 Pico Blvd., Santa Monica, Calif.

EXbrook 3-0555

Exemption 6: Privacy

Sewer Cleaning & Service

GEARHART BROS PLUMBING
2031 Santa Monica Blvd .....EX 3-0197
(See Our Adv at Plumbing Contractors)
MARTIN PLUMBING
420 Pico Blvd ..... EX 6-6437
(See Our Adv at Plumbing Contractors)

Sewing Machine—Dealers

Adams & Neece 1453 4th ....EX 5-6768
Bay Cities Sewing Machine Co
1454 3d ..... EX 4-5276
Pfaff Sewing Center
719 Santa Monica Blvd .....EX 3-5478
Singer Sewing Machine Co 1339 3d EX 4-1109
Universal Sewing Mach Center
2909 Main ..... EX 6-4806

Shavers—Electric

LARRY'S ELECTRIC SHAVER SHOP
321 Wilshire Blvd ..... EX 3-3291
(See Our Adv this Classification)
NORELCO ELECTRIC SHAVER SERVICE
LARRY'S ELECTRIC SHAVER SHOP
321 Wilshire Blvd S.M.....EX 3-3291
PEN SHOP THE
421 Santa Monica Blvd .... EX 3-0493
421 Santa Monica Blvd .....EX 3-0494
(See Our Adv at Pens)
REMINGTON ELECTRIC SHAVERS
LARRY'S ELECTRIC SHAVER SHOP
321 Wilshire Blvd S.M. .....EX 3-3291
SCHICK ELECTRIC SHAVERS
LARRY'S ELECTRIC SHAVER SHOP
321 Wilshire Blvd S.M. .....EX 3-3291
SUNBEAM ELECTRIC SHAVERS
LARRY'S ELECTRIC SHAVER SHOP
321 Wilshire Blvd S.M. .....EX 3-3291

Sheet Metal Workers

Alexander Sheet Metal Works
126 Brdwy ..... EX 5-8060
BROADWAY SHEET METAL WORKS
2314 Michigan Av ..... EX 5-6053
2314 Michigan Av .....EX 5-2223
(See Our Adv this Classification)
HUGHES SHEET METAL WORKS
2651 Main ..... EX 6-1825
Mulder's Sheet Metal Co
2307 Main ..... EX 9-8285
Rich Sheet Metal Works
1725 Colorado Av ..... EX 4-4918
SANTA MONICA METAL PRODUCTS
207 Hollister Av (OP) .....EX 6-8126
(See Our Adv this Classification)

Shoe Manufacturers Wooden Components

Solar Wood Products Co
1642 12th ..... EX 4-4974

Shoe Repairing

Alex Shoe Repair 2420 Pico Blvd ..EX 9-2275
Andy's Shoe Repair 1628½ Ocean Pk Blvd
BECK'S SHOE SERVICE
1621½ Montana Av .....EX 4-9868
(See Our Adv at Shoe Repairing and Back Cover)
Ben's Shoe Repair 226 Brdwy ....EX 3-8049
BEN'S SHOE SERVICE
2033 Santa Monica Blvd .....EX 4-3193
(See our adv this Classification)
Benny The Shoe Dr 140 Pier Av
Buster's Shoe Repair
1316 Wilshire Blvd .....EX 3-2239
177 Pier Av ..... EX 9-9813
Carlson's Shoe Repair 1802 Wilshire Blvd
Christiansen Julius M 262b 26th
Cobbler's Bench 225 26th .....EX 5-3819

BROADWAY
SHEET METAL WORKS
GAFFERS & SATTLER
UTILITY
HEATING
AIR CONDITIONING
EQUIPMENT
FINANCING AVAILABLE
• HEATING
• VENTILATING
• AIR CONDITIONING
• COPPER KITCHEN HOODS
• STAINLESS STEEL RESTAURANT Equip.
2314 Michigan Ave. S.M.

Larry's
ELECTRIC SHAVER SHOP

REMINGTON
SUNBEAM
SCHICK
NORELCO
RONSON
EXbrook 3-3291
SHAVERS - CLIPPERS
SALES & SERVICE
L. E. HOLEMAN
C. W. DILLON
321 WILSHIRE BLVD.
SANTA MONICA

BEN'S SHOE SERVICE

CHILDRENS CORRECTIVE SHOES TO DOCTORS' SPECIFICATIONS
Custom Shoe Making
ORTHOPEDIC CORRECTIONS
We specialize in Polio Corrections
ARCH SUPPORTS TO MEASURE
SHOE REPAIR
2033 Santa Monica Blvd.
Santa Monica
EXbrk 4-3193

SHEET METAL

Building Specialties
Ventilating
Restaurant Work
Skylights
Canopies
We save you money
GUTTERS
DOWNSPOUTS
Free Estimates
Work Guaranteed
EXbrook
6-8126
Santa Monica Metal Products
Jack Wood, Sr. & Jr.
207 Hollister Ave. Ocean Park

Lumber Companies (Cont'd)

GOLDEN STATE LUMBER CO
1100 Colorado Av ..... EX 5-3275
(See Our Adv This Classification)
LESCOULIE LUMBER CO
1647 Lincoln Blvd .....EX 4-2758
(See Our Adv This Classification)
Lloyd Timber Co 715 Montana Av ..EX 4-1861
Samreco Lumber & Supply Co
2844 Colorado Av ..... EX 4-4090

Machine Shops

Alpha Engineering Corp
2902 A Colorado Av .....EX 3-9251
Anderson Tool & Manufacturing Co
3025 Nebraska Av ..... EX 4-7872
BAY CITIES ENGINEERING CO
1655 9th ..... EX 5-4070
(See Our Adv in Industrial Section)
Brand Industries 1736 Colorado Av EX 5-6727
Bundy Manufacturing Co
2160 Colorado Av ..... EX 3-0558
Cal-Delco Production Machining
2834 Colorado Av ..... EX 6-9260
California Engineering & Machinery Inc
1708 Berkeley ..... EX 4-6886
Durham & Lee Machine Shop
2101 Main ..... EX 9-3291
Engler Bros 1449 20th .....EX 5-3221
Engle's Machine Shop 808 14th EX 3-6471
Evans Tool Co 3019 Nebraska Av ..EX 4-6178
Ferro Cast Corp 2209 Broadway ....EX 3-3768
Harris Engineering Co
3017 Nebraska Av .....EX 3-5793
Helvig Machine Co 1708 Berkeley EX 5-9226
Highland Engineering Co
1732 Berkeley ..... EX 5-0665
Hydro Mill Co
1707 Cloverfield Blvd .....EX 4-0244
J & E Manufacturing Co
1660 20th ..... EX 3-6326
LINAHAN MFG CORP
2950 Nebraska Av .....EX 4-3067
(See Our Adv in Industrial Section)
Lin Don Co 1662 20th .....EX 4-5255
Marine Manufacturing & Equipment Co
1520 20th ..... EX 3-3340
Mar Law Engineering Co 1645 19th EX 5-0486
New England Machine Tool Co
2011 Main ..... EX 6-9473
North American Piston Co
1744 Berkeley ..... EX 5-1484
Path Engineering & Machine Products
1048 Pico Blvd ..... EX 6-1288
Precision Electro Mechanical Devices Inc
1805 Colorado Av .....EX 6-0710
Quality Machine Shop
3439 Pico Blvd ..... EX 5-5807
Rapattoni Profile Co 1668 10th EX 4-1278
Ra-White Inc 1817 Colorado.....EX 4-8012
REYNOLDS INDUSTRIES
2105 Colorado Av .....EX 3-6783
(See Our Adv in Industrial Section)
Rhoades Machine Co 3021 Nebraska EX 4-5292
SEECO INC
2204 Colorado Av ..... EX 4-5771
2204 Colorado Av .....TE 0-4401
(See Adv at Industrial Section)
Swiss Machine Products 1554 19th EX 5-3000
Swissomatic Products Inc
1818 Stanford ..... EX 5-6772
Winter Engineering Co
1666 10th ..... EX 4-5233
Yuel Tool Co 1020 Pico Blvd ....EX 6-7289

The Business Life of your city is catalogued for your use, in this directory.

LUMBER

EXbrook 5-3275

TExas 0-5464

Complete Lines of ROUGH and FINISH LUMBER
BUILDER'S HARDWARE
TOOLS & INSULATION
HAND-SPLIT RUSTIC REDWOOD FENCING
DEPENDABLE QUALITY & SERVICE - SINCE 1921

GOLDEN STATE LUMBER CO.

1100 COLORADO AVE. - SANTA MONICA

Lescoulie
LUMBER CO.
LUMBER • INSULATION
— BUILDING MATERIALS —
SASH DOORS • ROOFING
☆ CUSTOM MILLING ☆
THE SECOND DECADE OF SERVICE TO SANTA MONICA

EXbrook 4-2758

1647 LINCOLN BLVD. S.M.

Physicians & Surgeons, M.D. (Cont'd)

Stevens Walter L
710 Wilshire Blvd Suite 401 ...EX 5-5608
Strand Sherman O 1530 Arizona Av EX 4-1026
Suffrin Jos
320 Wilshire Blvd Suite 205....EX 5-6708
Sumption Wm L 800 Montana Av..EX 3-0323
Swanson Vincent F
2200 Santa Monica Blvd Rm 102 EX 4-0303
Tatlow Byron W
2515 Wilshire Blvd .....EX 3-3737
Thee Lloyd H
327 Wilshire Blvd Suite 200 ...EX 3-0739
Theriot J Roy Jr
2200 Santa Monica Blvd Rm 215 EX 3-5717
Thomas Gilbert J
2200 Santa Monica Blvd Rm 100 EX 3-3761
Ulery Richd M
2200 Santa Monica Blvd Rm 210 EX 4-8228
Valentine Llewlle F
2926 Santa Monica Blvd .....EX 515535
Vaughn John
2200 Santa Monica Blvd Rm 101 EX 4-4766
Vock Robt M
1137 2d Suite 206 .....EX 3-0148
Wallace Keith H
2200 Santa Monica Blvd Rm 201 EX 3-0729
Weeks Wm F
2216 Santa Monica Blvd Rm 202 EX 5-7793
Weston Danl F
710 Wilshire Blvd Suite 513 ..EX 5-6151
Whipps Gilbert F
1137 2d Suite 102 .....EX 3-5221
Wigton John R 1228 16th .....EX 5-4707
Wilken Hubert T 1530 Arizona Av EX 4-1026
Williams Geoffrey
710 Wilshire Blvd Suite 401 ..EX 5-5626
Winckel August 1148 4th Suite 8 EX 5-2067
Wolf J G
327 Wilshire Blvd Suite 204 ..EX 3-6745
Wright Kenneth D
2200 Santa Monica Blvd Rm 212 EX 5-9901
Zahn Albt C
710 Wilshire Blvd Suite 513....EX 5-6151

Physicians' & Surgeons' Information Bureaus

SANTA MONICA MEDICAL EXCHANGE a 24 hour Community Service, Emergencies, Information, Appointments ..... EX 4-3234
TELEPHONE ANSWERING BUREAU
716 Wilshire Blvd .....EX 4-3767

Piano Dealers

Attlesey Piano Co 412 Brdwy ..EX 5-8622
Jackson Piano Co 1529 Lincoln Blvd EX 5-1076
Touchberry Piano Co
1030 Wilshire Blvd .....EX 5-3513

Piano Teachers

Fabian Eric 1504 Ocean Pk Blvd ..EX 6-7977

Piano Tuners

Jansen Peter F 1438 2d ..... EX 5-0613
Rawlings Ward 1529 Lincoln Blvd EX 5-1076

Piano Refinishing

SANTA MONICA FURNITURE REFINISHING
1380 Olympic Blvd .....EX 3-0731
(See our adv at Furniture Repair)

Picture Frames—Dealers

CRAFTSMAN SHOP
2321 Wilshire Blvd .....EX 5-6236
(See our adv this Classification)

Pictures—Retail

CRAFTSMAN SHOP
2321 Wilshire Blvd .....EX 5-6236
(See our adv at Picture Frames—Dealers)

CREATIVE
PICTURE
FRAMING
CUSTOM — CONVENTIONAL
OVER 20 YRS EXPERIENCE
AND
Artist's Supplies
ORIGINALS and PRINTS
EXbrook 5-6236
PARKING
Craftsman
2821 WILSHIRE BLVD. SHOP
SANTA MONICA ART CENTER

Pictures—Whol

Buzza Junior Inc 1653 11th .....EX 4-8941
Mission Hand Prints Inc
1702 Berkeley .....EX 3-1276

Pipe—Used

SNYDER & DIAMOND
1660 14th .....EX 5-4967
(See our adv at Kitchen Equipment)

Pipes & Smokers' Articles—Retail

ED'S TINDER BOX
2729 Wilshire Blvd .....EX 3-1147
(See our adv this Classification)
Moore's Pipe Shop
216 Santa Monica Blvd .....EX 5-3453

Plasterers

O'Dell Thos W 303 22d .....EX 3-2861

Plastic Materials

CHEMOLD CO 2000 Colorado Av..EX 3-9231
(See Our Adv in Industrial Section)
Gaylord Plastics Inc 1643 19th...EX 4-5585
Hastings Plastics Inc 1551 12th..EX 3-7702

Plastic Products—Whol & Distrs

Boison Dale Co 2932 Nebraska Av EX 5-3943
BUILDERS SUPPLY
517 Santa Monica Blvd .....EX 4-1156
(See Our Adv in Industrial Section)
Carpenter Jane of California
2515 Lincoln Blvd .....EX 6-1234
Carroll Plastics Compounding Corp
1747 Stanford .....EX 3-5789
Davis Products Inc 1631 10th....EX 3-7263
Field Manufacturing Corp
2015 Main .....EX 9-6214

RARE IMPORTED SMOKERS' GIFTS
ED'S PIPE SHOP
IMPORTED
PIPES & TOBACCOS
SMOKERS ACCESSORIES
Pipes & Lighters Repaired

24-HOUR SERVICE
All Lighter Repairs on Written Guarantee for 1 Year
ED. KOLPIN, Prop.
Ed's Tinder Box
EXbrook 3-1147
2729 Wilshire Blvd.
Plenty of Free Parking in Rear
SANTA MONICA

Plastic Products—Whol & Distrs (Cont'd)

General Plastics Corp div Falcon Inc
2050 Broadway .....EX 3-9717
House of Plastics 1345 4th .....EX 4-8788
Mercury Plastics Inc
2041 Colorado Av .....EX 4-6404
National Laminating Manufacturing Co
2334 Michigan Av .....EX 3-0779
Navan Products Inc
1318 2d Suite 12 .....EX 3-0293
Plastiglide Manufacturing Corp
1757 Stanford .....EX 3-3744
Rezolin Inc 1651 18th .....EX 5-3296

Plastics

CABINETRY UNLIMITED
1742 Berkeley .....EX 5-2263
(See our adv at Cabinet Makers)

More goods are bought and sold through Classified Directories than through any other medium.

Engineers—Aeronautical (Cont'd)

American Air Lines Inc (Eng Dept)
2644 30th .....EX 9-9311
Aqualite Engineering Co
1660 10th .....EX 4-8272
Braniff Airways Inc (Eng Dept)
2644 30th .....EX 9-9311
Eastern Air Lines Inc
2644 30th .....EX 9-9311
Harper Engineering Co
3303 Airport Av .....EX 1-6244
Japan Air Lines Co Ltd (Eng Dept)
2644 30th .....EX 9-9311
Northwest Air Lines Inc (Eng Dept)
2644 30th .....EX 9-9311
Pan American World Airways
2644 30th .....EX 9-9311
Potvin T C Engineering Co
1030 Montana Av Suite D....EX 5-8265
Reed Co The 3200 Airport Av....EX 7-2885
Trans-Canada Air Lines 2644 30th EX 9-9311
United Air Lines Inc
2644 30th .....EX 9-9311

Engineers—Civil

Florance Kirk B 734 11th .....EX 5-7641
Hills Chas E 1407 7th .....EX 5-1387

Engineers—Design

All Design Co Inc
1710 Santa Monica Blvd Rm 205 EX 5-3883

Engineers—Consulting

Ard Astra 2613 Wilshire Blvd ....EX 4-0797
Arkay Associates 1112 Wilshire Blvd EX 3-4971
Du Wes Engineering Co
2613 Wilshire Blvd .....EX 5-9963
Era Engineering Inc
1009 Montana Av .....EX 5-9995
Hargrave Edwin N Co 809 14th ..TE 0-2803
Kett Engineering Corp
920 Santa Monica Blvd .....EX 4-6296
Precision Development Co Inc
2700 Lincoln Blvd .....EX 6-6279

Engineers—Mechanical

Empire Engineering Co
2028 Broadway .....EX 4-7577

Engineers—Optical

Par Products Corp
602 Colorado Av .....EX 4-4219

Engineers—Photographic

Neo-Flo Inc 1211e 4th .....EX 5-2224

Engineers—Research

Rotavion Inc 1654 20th .....EX 4-6259

Engineers—Structural

Knowlton C Franklin
1220 Lincoln Blvd .....EX 3-3022

Engravers

Bartels Engineering Co
3200 Airport Av .....EX 8-4314
Ed's Micro Service
2909 Santa Monica Blvd .....EX 4-2388
Petti Tag 2315 Pico Blvd .....EX 3-4451
Precision Engravers 1640 18th...EX 4-7220
Santa Monica Engraving Co
1454 Lincoln Blvd .....EX 5-2257

Engravers—Metal

VENTRE PAUL
228 Santa Monica Blvd .....EX 3-3133
(See our adv at Jewelers—Retail)

Entertainers

Nelson Frank L 247 Market (Ven) EX 6-8172

Escrow Companies

Assured Escrow Service Inc
1329 5th .....EX 5-1422
California Bank (S M Ofc)
1401 3d .....EX 5-0921
GARDY INVESTMENT CO THE
724 Santa Monica Blvd .....EX 5-1660
(See our adv at Real Estate)
Rancho Escrow Co
1623 Wilshire Blvd .....EX 3-1706
SANTA MONICA ESCROW OFFICE (WESTERN MUTUAL CORP)
2113 Wilshire Blvd .....EX 4-4081
2113 Wilshire Blvd .....TE 0-4971
(See our adv this Classification)
Western Mutual Corp
2113 Wilshire Blvd ..... EX 4-4081

Exporters

Trans-Andean Trading Co
1137 2d Suite 108 .....EX 5-5644

Express Companies

Railway Express Agency
1726 Colorado Av .....EX 3-8287

Exterminators

DEWEY PEST CONTROL
716 Wilshire Blvd .....EX 4-4172
(See Our Adv at Termite Control)
GATES TERMITE CONTROL
11405 W Washington Blvd
(Culver City) ..... EX 8-3715
(See Our Adv at Termite Control)
LINCOLN TERMITE CONTROL
2117 Lincoln Blvd .....EX 6-2266
(See Our Adv at Termite Control)

Feed Dealers

BOB'S BIRDLAND
1614 Ocean Park Blvd ..... EX 6-7420
(See Our Adv Pet Shops)

Fences

MASTERBUILT REDWOOD FENCE CO
2536 Lincoln Blvd ..... EX 8-4201
(See Our Adv this Classification)
Santa Monica Fence Co
2834 Colorado Av ..... EX 3-0236

Use This
Classified Directory

as your Salesman. Your City Directory works 24 hours a day, 52 weeks of the year for you selling your products or services.

Your City Directory provides complete advertising coverage ideally suited to your local marketing problems. It is a direct link between dealer and the buying public.

SANTA MONICA
ESCROW OFFICE

WESTERN MUTUAL CORPORATION

MILDRED N. RENTCHLER

EXbrook 4-4081
TExas 0-4971

2113 Wilshire Blvd.
Mail P. O. BOX 1075
Santa Monica, Calif.

REDWOOD
MASTERBUILT
FENCES
INSTALLED COMPLETE
by Experienced Erectors

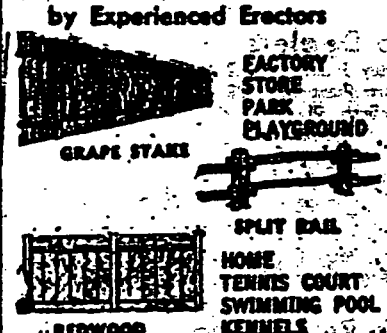

SUPPLYING MATERIALS FOR THE
DO - IT - YOURSELF
CRAFTS MAN
INSTRUCTIONS FURNISHED
OPEN SAT., SUN. & EVENINGS
TERMS — ESTIMATES

EX8-4201

SUNBEAM ELECTRIC CO.
SINCE 1924
LICENSED CONTRACTOR
Santa Monica - City & County of Los Angeles
CONTRACTING
• WIRING
• REPAIRING
• FIXTURES
• ELECTRICAL SUPPLIES
EXbrook 5-4412 or EXbrook 4-7251
R. L. DOMAN
Proprietor
636 ELEVENTH ST. SANTA MONICA
SUNBEAM ELECTRIC CO.

DICK'S ELECTRIC
MOTOR & TOOL
Service

Distrs. for
Remington Mall
TOOLS
Electric - Air - Gas
WAGNER MOTORS
• SALES - PARTS - SERVICE
• REPAIRING & REWINDING
On All Makes of Tools & Motors
EXbrook 3-6433
OR CALL
EXbrook 3-6207
1424-16th SANTA MONICA

Electric Contractors—Industrial & Residential (Cont'd)

SUNBEAM ELECTRIC CO
1636 11th ..... EX 5-4412
1636 11th ..... EX 4-7251
(See Our Adv this Classification)

Electric Heating Elements

Watlow Electric Co of California
1649 9th ..... EX 5-0728

Electric Lamps, Bulbs & Tools

SUNBEAM ELECTRIC CO
1636 11th ..... EX 5-4412
1636 11th ..... EX 4-7251
(See Our Adv at Electric Contrs)

Electric Light & Power Companies

Southern California Edison Co
1324 5th .....EX 4-3751

Electric Motors—Repairing

DICK'S ELECTRIC MOTOR & TOOL SERVICE
1424 16th ..... EX 3-6433
1424 16th ..... EX 3-6207
(See Our Adv at Electric Tools)

Electric Motors—Sales & Serv

Bay District Electric Motors
1655 10th ..... EX 4-5263
Dick's Electric Motor Service
1424 16th ..... EX 3-6433
Electra Service Co 3225 Pico Blvd EX 5-5229

Electric Motors—Used

ROSE LEO HARDWARE
1008 Montana Av ..... EX 5-2395
(See Our Adv at Hardware Retail)

Electric Tools—Repairing

DICK'S ELECTRIC MOTOR & TOOL SERVICE
1424 16th ..... EX 3-6433
1424 16th ..... EX 3-6207
(See Our Adv at Electric Tools)

Electric Tube—Mfrs

Rayton Inc 2619 Main
Resitron Laboratories Inc
2908 Nebraska Av ..... EX 3-5217

Electrical Equipment—Whol & Mfg.

Control Equipment Co The
809 14th ..... EX 4-0473
Engineered Facilities & Equipment Inc
809 14th ..... EX 4-0473

Electro Mechanical Assemblies

Assemblers Inc 2848 Colorado Av EX 5-0909

Electrolysis Treatments

Rayann 710 Wilshire Blvd Suite 419 EX 4-4032

Electronic Equipment

INTERNATIONAL RESEARCH ASSOCIATES
2221 Warwick Av .....EX 4-6330
(See Our Adv this Classification)

Electronic Equipment & Supplies—Dealers

D' ELRICO FIDELITY RADIO
3006 Wilshire Blvd ..... EX 4-6209
(See Our Adv at High Fidelity Equipment & Supplies)
Electronic Enclosures Inc
2322 Michigan Av ..... EX 5-5132
Electronic Micromolding Co
2219 Main ..... EX 9-7890

Electronic Equipment & Supplies—Whol & Mfg

De Nor Engineering Co
2054 Broadway ..... EX 5-6244
International Research Associates Div of Iresco Inc 2221 Warwick Av .....EX 4-6330
PACKARD-BELL ELECTRONICS CORP
12333 W Olympic Blvd (WLA) ..GR 7-6721
(See Our Adv Industrial Section)
Precision Crystal Laboratory
2223 Warwick Av ..... EX 4-7004

Electronic Instruments

STATHAM INSTRUMENTS INC
12401 W Olympic Blvd (WLA) GR 8-0361
(See Our Adv at Industrial Section)

Electronic Instruments—Whol & Mfg

Ameico Inc Plant
1133 Olympic Blvd .....EX 3-7281
2040 Colorado Av .....EX 3-7281
Boire Mfg 1632 Pico Blvd .....EX 9-8771
Kaulz & Co 1632 Pico Blvd .....EX 6-5555
Carrothers & Fernandez Inc
1501 Colorado Av ..... EX 4-6768
Electrocraft Inc
1519 Colorado Av .....EX 3-3157
Federal Telephone & Radio Co
225 Santa Monica Blvd
Suite 1107 ..... EX 3-0318
Gyrex Corp The
3003 Pennsylvania Av .....EX 3-0462
International Telephone & Telegraph Co
225 Santa Monica Blvd Suite 1107
EX 3-0318
Precision Coil Manufacturing Co
2215 Main .....EX 9-2704
Precision Electro Mechanical Devices
1805 Colorado Av .....EX 3-0189
Remanco Inc 128 Broadway .....EX 3-7184
Savoy Laboratories Corp
308 Pico Blvd .....EX 6-4724
Universal Electronics 1720 22d ..EX 3-7707
Video Instruments Co Inc
3002 Pennsylvania Av .....EX 3-1244

Electronic Research

Don Lan Electronics Inc
1101 Olympic Blvd .....EX 3-0458
Electro-Mech Co P O Box 161....EX 4-8883
E R A Pacific Inc 1760 Stanford EX 3-8511
Nuid Engineering Co
3003 Pico Blvd .....EX 3-6604
System Development Corp
2500 Colorado Av .....EX 3-9411

Employment Agencies

Bay Dist Employment Agency
1437 5th .....EX 5-1974
Burgess Ora & Staff Agency
522k Wilshire Blvd .....EX 5-2220
Douglas Aircraft Co Inc Pre-Emp Office
2600 Ocean Park Blvd
Employment Advisers
213 Santa Monica Blvd .....EX 4-2156
REGISTRY EMPLOYMENT AGENCY
1512 3d .....EX 3-2741

Enamelers

Airspray Enameling Corp
2924 Nebraska Av .....EX 4-2753
M R M Enamelers
2234 Broadway .....EX 5-4782

Engineers—Aeronautical

American Air Lines Inc (Eng Dept)
2644 30th .....EX 9-9311
Aquatite Engineering Co
1660 10th .....EX 4-8272

IT PAYS TO ADVERTISE

CATERING BY

Zucky's
WILSHIRE

• OFFICE
• PLANT
• HOME

10 TO 1,000

Hot and Cold Hors d'Oeuvres
Cold Cut Platters
Roast Turkeys
Baked Hams
Sandwiches of all Kinds

EXPERIENCED STAFF
NEW EQUIPMENT

EX 5-3623

EXbrook 4-9309

431 WILSHIRE BLVD.
SANTA MONICA

HOST-O-MATIC

CATERERS

A New Idea for

ORGANIZATIONS

OFFICE PARTIES

CHURCH GROUPS

SCHOOL GROUPS

LUAUS and BUFFETS
OUR SPECIALTY

Call EXbrook 5-1584

BEFORE FOUR
Gladstone 4-4258

2709 SANTA MONICA BLVD.
SANTA MONICA

HILLSIDE
MEMORIAL
PARK

An Exclusively Jewish Memorial Park

Ground Burial and Mausoleum

OR 8-5595

6001 Centinela Ave.
LOS ANGELES 45

HABER'S

YOUTH MART

FOR BOYS & GIRLS

PARTY & SCHOOL
CLOTHING - PLAYWEAR
CHRISTENING & COMMUNION
CLOTHES - LAYETTES
BABY CRIBS - BATHINETTES
PLAY PENS HI-CHAIRS
TOYS DOLLS
TRIKES MODELS

We Give S & H Green Stamps

Member TOY GUIDANCE COUNCIL
ASSOCIATED CHILDREN'S STORES

EX 5-3705

1446 THIRD STREET
SANTA MONICA

Castings—Foundries

LAWRENCE LABORATORY
1668 Euclid ..... EX 5-[illegible]
(See Our Adv—Industrial Section)

Caterers

BROKEN DRUM THE
720 Wilshire Blvd ..... EX 4-5207
(See Our Adv at Restaurants)
CHICKEN CALL IN
2709 Santa Monica Blvd .....EX 5-1584
2709 Santa Monica Blvd ....GL 4-4258
(See Our Adv at Restaurants)
Glascow Catering Co 1824 17th ..EX 4-7373
HOST-O-MATIC CATERERS
2709 Santa Monica Blvd ....EX 5-1584
2709 Santa Monica Blvd ....GL 4-4258
(See Our Adv this Classification)
Marjan Caterers 225 26th .....EX 4-5818
PEARSON'S BRENTWOOD LIQUOR STORE
2530 San Vicente Blvd .....EX 5-3414
2530 San Vicente Blvd .....EX 6-1114
(See Our Adv at Liquor)
Risvold's Salad Kitchen
2905 Pico Blvd ..... EX 4-6[illegible]
TED'S GRILL
146 Entrada Santa Monica Canyon EX 4-[illegible]
(See Our Adv at Restaurants)
ZUCKY'S 431 Wilshire Blvd ....EX 5-3623
(See Our Adv this Classification)

Cemeteries

HILLSIDE MEMORIAL PARK & MAUSOLEUM
6001 Centinela (LA) ..... OR 8-5595
(See Our Adv this Classification)
Woodlawn Cemetery 1845 14th ..EX 4-1246

Ceramics—Retail, Whol - Mfrs.

Bernhardt Kenneth 1320 3d ....EX 4-9148
Flame Ceramics Inc 1665 10th ..EX 4-3036
Jerry's Ceramics 1624 Ocean Pk Blvd EX 9-3[illegible]
Morita Wanaji Ceramic Co 1808b Stanford

Cesspool Building & Service

Reddy Co 1835 Wilshire Blvd ....EX 4-0902

Chemicals—Whol & Mfrs.

Black J Chemical Products
1643 12th ..... EX 5-[illegible]
Clinton Chemical Co
2926 Wilshire Blvd ..... EX 4-4[illegible]
Golden State Chemical Co
1619 20th ..... EX 3-2[illegible]
H M Chemical Ltd 1754 22d .... EX 3-2[illegible]

Children's & Infants' Garment—Retail

EUROPA CO 1228 3d ..... EX 5-2[illegible]
1228 3d ..... EX 5-2[illegible]
1228 3d ..... EX 4-6[illegible]
(See Our Adv at Departments Stores)
HABER'S YOUTH MART
1446 3d ..... EX 5-3[illegible]
(See Our Adv this Classification)
HERSHEY'S
4th & Santa Monica Blvd ....EX 4-[illegible]
(See Our Adv at Department Stores)

Chinaware—Retail

California China 1714 Wilshire Blvd EX 3-[illegible]
OBERDECK'S CHICK
1335 3d ..... EX 5-[illegible]
(See Our Adv Housewares)
Weiss China Co
1326 Wilshire Blvd ..... EX 5-[illegible]
WINFIELD CHINA
1825 Stanford Av .....EX 4-[illegible]
(See Our Adv—Industrial Section)

Chinaware—Whol & Mfg.

American Ceramic Products
1825 Stanford ..... EX 4-[illegible]

Aircraft Parts

Aircraft Valve Manufacturing Co
2502 Main .....EX 6-3818
Bay Cities Engineering Co
1655 9th .....EX 5-4070
Carruthers & Fernandez Inc
1501 Colorado Av .....EX 4-6768
Faber Enterprises Inc
2316 Lincoln Blvd .....EX 6-5944
Flight Components Inc
1724 Stanford Av .....EX 3-3727
Gamah Corp
602 Colorado Av .....EX 3-1233
G & H Air Parts
1634 10th .....EX 3-0543
High Temperature Products Inc
1823 Colorado Av .....EX 3-6332
Hydro Valve Co
1402 Olympic Blvd .....EX 4-2846
Long-Lok Corp
2601 Colorado Av .....EX 3-0533
Miniature Machine Products
710 Pico Blvd .....EX 6-0244
SEECO INC
2204 Colorado Av .....EX 4-5771
2204 Colorado Av .....TE 0-4401
(See adv Industrial Section)
Webb Precision Products Inc
1531 Colorado Av .....EX 3-2732

Aircraft Parts—Assemblers

Aircraft Standards
2100 Colorado Av .....EX 3-0211

Aircraft Propellers

Aircraft Propeller Service
3100 Airport Av .....EX 7-2191

Aircraft—Renting

Bell Air Service Inc
Santa Monica Airport .....EX 7-4271
Helicopter Corp of America
2500 Airport Av .....EX 1-4274
Wade Air Service
3070 Airport Av .....EX 7-1622

Aircraft Schools

Gress Chas F
3200 Airport Av .....EX 7-1729
Santa Monica Flyers
2505 Airport Av .....EX 7-1213

Aircraft Servicing & Maintenance

Lewis Aircraft
3200 Airport Av .....EX 7-1115

Aircraft Tooling

Aircraft Standards Inc
2100 Colorado Av ..... EX 3-0211

Airports

Cloverfield Aviation Inc
Cloverfield .....EX 1-3251
Santa Monica Municipal
Cloverfield ..... EX 7-2613

Airframe Manufacturing

DOUGLAS AIRCRAFT
3000 Ocean Park Blvd .....EX 9-9311
(See Our Adv in Industrial Section)

Ambulance Service

California Ambulance Service
3118 Santa Monica Blvd .....EX 5-0931

Ammunition

BAY SPORTING GOODS
319 Wilshire Blvd .....EX 5-1212
(See our adv Sporting Goods—Retail)

Amusement Places of

Aragon Ball Room
End of Navy .....EX 6-4728
Marine Enterprises Inc
2940 Promenade .....EX 9-9221
Ocean Park Arena
234 Pico Blvd .....EX 6-3131
Pacific Ocean Park Inc
Admin ofcs Ocean Park Pier ....EX 9-9227
Playland Arcade
350 Santa Monica Pier .....EX 5-1232
Santa Monica Pier Co
276 Santa Monica Pier .....EX 5-1984

Antiques—Dealers

Coleman's Antiques
1015 Montana Av .....EX 5-7541
Cerio Shop The
2623 Wilshire Blvd .....EX 3-5532
Elliott Celestine Antiques
1518 Montana Av .....EX 5-9011
Green Loretta Antique Shop
1243 Lincoln Blvd .....EX 5-3080
Hinds Nancy Bell
1009 Wilshire Blvd .....EX 5-4175
Junkery The
3102 Santa Monica Blvd .....EX 5-6571
McGee Mable 837 Ocean Av
Nareas Helen Mrs
820 Wilshire Blvd .....EX 3-5997
Potpourri Shop The
614 Wilshire Blvd .....EX 4-1345
Regency House 2732 Main
Roden Sarah A
2410 Wilshire Blvd .....EX 5-0471
Ruddiksden Edwin Inc
242 26th .....EX 5-0228
Sill Syd Antiques
1402 Montana Av .....EX 3-2957
Tongue Fred J
1430 Lincoln Blvd .....EX 3-2866
What-Not Shop
2631 Wilshire Blvd .....EX 5-9626

Antique Restoration

SANTA MONICA FURNITURE REFINISHING
1380 Olympic Blvd ..... EX 3-0731
(See our adv at Furniture Repair)

Apartments

AIRPORT MOTEL
2111 Cloverfield & Pico .....EX 4-0418
(See our adv at Motels)
Alcyone Apts 1337 5th.....EX 5-7738
Amerne 1551-57 Berkeley
Angelino 804 Lincoln Blvd
Arnold 1326 Stanford
Arthur 1017 4th ..... EX 4-9173
Ashland 124 Ashland Av
Atkins 1335½ 4th
Bahama 1206 Pico Blvd.....EX 9-9013
Barkley Hall 308 San Vicente Blvd
Bay Crest 1047 2d
Bay View Manor 433 Ocean Av
Beachside Wish-U-Well
1331-35 Ocean Front .....EX 4-9621
Belvedere 2328 3d.....EX 9-9847
Bermuda Garden 814 3d .....EX 5-4821
Bicknell 202 Bicknell Av
Bonaire The 835 4th .....EX 3-4204
Bresta 410 Calif Av
Brier Patch 1505-7 Harvard Av
Buena Vista 903 7th
California Riviera The
300 California Av .....EX 3-2328
Cal-Mar 220 California Av
Carlton 3005 Main .....EX 6-6719
Casa Blanca 943 6th
Casa Don Santo 402 Montana Av
Cedar 2204 20th
Charmont The 330 Calif Av .....EX 4-9836
Charmont Annex 1114 4th.....EX 4-9836
Cherry Lane 1247 6th

Apartments (Cont'd)

Coralee The 938 9th
Cray Taylor Hotel Apartments
2717 Promenade
Criterion Apartments 1303 3rd
Dal Monica 1501 Idaho Av
Darlington Manor 621 San Vicente Blvd
Dinmar 1357 Ocean Av .....EX 4-9133
Donohue 116 Marine
Dorchester 145 Bay
Doro-Lee 423-29 Ocean Av
D'Orr Apartments 2601 Promenade
dos Palmas 817 10th
Eight Fifty One The 851 4th .....EX 4-9531
El Cortez 827 4th .....EX 4-8291
El Gladden 435 San Vicente Blvd
El Patio 537 San Vicente Blvd
El Rey 1023 4th .....EX 4-3464 - 4-3443
El Tovar 603 Ocean Av
Euclid The 1041 Euclid
Euclid Gardens 2033-41 Euclid
Fairmont The 905 2d .....EX 5-7739
Fairmont Villas 2839 Wilshire Blvd
Flori The 135 Montana Av .....EX 4-5179
Fourmont Manor 821 14th
Frances The 1112 11th
Franklin 1320 Franklin
Gay 1321 Ocean Front .....EX 5-3776
Gaycliff 1245 Ocean Av .....EX 5-9802
Glenwood 1038 2d .....EX 4-9815
Glenwood 150 Marine .....EX 6-5486
Greenleaf 1115 20th
Haigazian 156½ Pier Av .....EX 9-9993
Hamilton Apartments 1258 10th
Harvard The 1517 Harvard
Harvey 145 Ashland Av
Hillcrest 1010 Hill
Hi-Lo-Wau Apts 1132-34 7th
Idaho Arms 629 Idaho Av
Joelyn 801 Idaho Av
Kinney 123 Kinney
Kraut 528 San Vicente Blvd
La Lisa 1325 16th .....EX 5-7086
Lakler Vue 211 San Vicente Blvd
La Merle 923 Ocean Av .....EX 4-7103
La Playa 115 Ashland Av .....EX 9-9995
Las Palmas 934 4th .....EX 3-6005
La Vista Manor 123-35 San Vicente Blvd
Ledora 282 San Vicente Blvd
Leon 409 Wilshire Blvd
Lido 1455 4th ..... EX 4-6217
Lillyan 614 San Vicente Blvd
Lincoln 1458 Lincoln Blvd
Lincoln Park 1129 Lincoln Blvd
Lorraine 1037 2d
Louise 1134 3d
Lucerne 840 6th
Lucille 405-09 San Vicente Blvd
Madison Plaza 1025 2d .....EX 3-2345
Mae Manor 943 5th
Magnolia 117 Ashland Av
Marine 130 Marine .....EX 9-9883
Marine Crest 301-07 Marine
Maristow 409 Ocean Av
Mar Mont 909 Montana Av .....EX 4-1318
Marmira The 206 California Av
Mar-Villa Apts-Hotel 1015 2d .....EX 4-9955
Maryland 143 Hollister Av
Miller 803 5th
Miramonte 1212 7th 2d .....EX 5-4327
Moana 3007 Promenade .....EX 9-9686
Monica Manors 415 San Vicente Blvd
1010 10th
Monica Manor 1834 Montana Av .....EX 3-2453
Monica Vogue 757 Ocean Av
Montana Plaza 605-09 Montana Av
Montecito The 1045 Ocean Av .....EX 5-2508
Moongate 326 San Vicente Blvd
Moss Manor 227-39 Ocean Av
Moss 1314 2d

FLY
SCHEDULED FLIGHTS
300 M.P.H.
PRESSURIZED COMFORT

UNITED STATES
OVERSEAS AIRLINES, Inc.
USOA
DC-6B

AIRCOACH RESERVATIONS, INC.
AGENT
MAdsn 7-0777
623 S. OLIVE - L. A.

NEW LOW, LOW
... FARES ...
FLY-NOW
PAY LATER
FREE TICKET DELIVERY

CHICAGO
NEW YORK
DETROIT • DALLAS
ATLANTA • MIAMI
NON-STOP FLIGHTS

HONOLULU
DIRECT SERVICE
SERVICE TO MANY
OTHER CITIES

Air Compressors—Renting

IRVINE EQUIPMENT RENTAL
1928 14th .....EX 5-4732
(See our adv at Tool Renting)

Air Conditioning Equipment —Room

BROADWAY SHEET METAL WORKS
2314 Michigan Av .....EX 5-6053
2314 Michigan Av .....EX 5-2223
(See our adv at Sheet Metal Work)

Air Conditioning & Supplies —Retail

ACME T V & APPLIANCES
1539 3rd .....EX 5-2920
(See our adv at Washing Machines & T V)

Air Conditioning Equipment & Supplies—Whsle & Mfrs

D & W REFRIGERATION SERVICE
2110 Pico Blvd .....EX 6-7727
(See Our Adv at Refrigeration Equipment Commercial—Servicing)

Air Line Companies

Catalina Amphibian Airlines
3200 Airport Av ..... EX 1-3780

Air Line Ticket Agencies

AIRCOACH RESERVATIONS INC
623 S Olive (LA) .....MA 7-0711
(See adv this Classification)
HARNEY TRAVEL BUREAU
1353 4th .....EX 5-4663
(See our adv at Travel Bureaus)

Air Taxi & Charter Service

Bell Air Service Inc
3200 Airport Av .....EX 7-4271
Helicopter Corp of America
2500 Airport Av .....EX 8-6739
Hemisphere Helicopter Service
2500 Airport Av .....EX 1-3258
Lind Flight Service
3200 Airport Av .....EX 7-1145
Santa Barbara Amphibian
908 4th .....EX 5-7482
Schaefers Ambulance Service
3118 Santa Monica Blvd .....EX 5-0931
Twentieth Century Flying Service Inc
3200 Airport Av .....EX 7-0123
Wade Air Service
3070 Airport Av .....EX 7-1622

Aircraft Accessories

Tavco Ltd
2906 f Colorado Av .....EX 4-3781

Aircraft Armament—Mfrs

Nobles Eng & Mfg Co
1424 2d .....EX 3-1172

Aircraft Dealers & Distrs

Bacon Erle L Corp
2500 Airport Av .....EX 7-3581
Baird Aviation Co
3000 Airport Av .....EX 1-6249
Bell Air Service Inc
Santa Monica Airport .....EX 7-4271
Clover Leaf Aviation Inc
2500 Airport Av .....EX 1-3251
Gunnell Aviation Inc
3000 Airport Av .....EX 1-6355
Santa Monica Aviation Inc
3011 Airport Av .....EX 8-2701

Aircraft Engines

D'Napier & Son Ltd
3021 Airport Av .....EX 3-5[illegible]

Aircraft Equipment

Catalir International
1724 Stanford .....EX 3-3727
Clover Field Radio Supply
3200 Airport Av .....EX 8-5729
Delta Air Lines Inc (Flight Equip)
2644 30th .....EX 9-9311
Esco
3100 Airport Av .....EX 7-4237
Lear Inc
3171 S Bundy Dr ..... EX 8-6211
Robinson Aviation Inc
604 Colorado Av .....EX 5-3[illegible]
Seco Inc
2204 Colorado Av .....EX 4-3771

Aircraft Instruments

Bendix Aviation Corp (Computer Dist
1318 2d Suite 22 .....EX 4-[illegible]
Electronic Micromolding Co
2219 Main .....EX 9-7[illegible]
Inertial Instruments Inc
1738 Colorado Av .....EX 5-[illegible]
Reeves Instrument Corp
1216 5th Suite 9 .....EX 5-3[illegible]
Summers Gyroscope Co
2328 Broadway .....EX 3-67[illegible]
WIESCO PLASTIC PRODUCTS INC
219 Rose Av (Ven) ..... EX 9-7[illegible]

Aircraft Mfrs

DOUGLAS AIRCRAFT
3000 Ocean Park Blvd .....EX 9-[illegible]
(See our adv in Industrial Section)
Pac Aero Engineering Corp
3021 Airport Av .....EX 3-[illegible]
Pacific Aircraft Fabricators
2113 Colorado Av .....EX 5-[illegible]

Exemption 6: Privacy

CLAUDE R. SHORT
DODGE Sales and Service PLYMOUTH
12th and Santa Monica Blvd., Santa Monica
Phone Exbrook 5-3211 for Free Pickup and Delivery Service

CEMETERIES—Contd
Woodlawn Mausoleum 1623 Pico blvd

CERAMIC PRODUCTS
American Ceramic Products Inc (Winfield China Div) 1625 Stanford
Brentwood Potteries 2301-09 Main (OP)
California Pottery & Ceramics 3020 Promenade (OP)
Dixon Ceramics 1810 Berkeley
duNord Studio 1550a 16th
Jerry's Ceramic Studio 1624 Ocean Park blvd
Neo-Tech Ceramics 1824 Franklin
Persall Art-Craft Studios 1234 5th
Rachelle of California 2631 Wilshire blvd
Santa Monica Ceramic Studio 1328 5th
Silver Crest Ceramics 133 Marine (OP)
Southern California Ceramic Co 1741 Cloverfield blvd

*CERTIFIED PUBLIC ACCOUNTANTS
ROTT ARTHUR F, 202 SECURITY BLDG, 409 SANTA MONICA blvd, TEL EXBROOK 4-3746

CHEMICALS—MANUFACTURERS
Black J Chemical Products 1629 12th

CHEMISTS—MANUFACTURING
H M Chemical Co 1651 18th
Pacific Mollerizing Co 1451 20th
Stroll Laboratories Inc 2034 Broadway

CHINA, CROCKERY, GLASSWARE and EARTHENWARE—RETAIL
China House The 2815 Santa Monica blvd
Plate Rack The 11783 San Vicente blvd (BH)
Weiss China Co 1328 Wilshire blvd

CHINCHILLA BREEDERS and DEALERS
Chinchilla Exchange 3019 Pico blvd
Donovan Chinchilla Enterprises Inc 11645 Wilshire blvd (BH)
Fisher's Key Chinchilla Exchange 1611 Montana av

CHIROPODISTS
Arenson Harry H 320 Wilshire blvd R102
Bordman Anne C Mrs 1424 4th R510
Bordman Jacob I 1424 4th R510
Davis Maude G 522a Wilshire blvd
Feldborn Carl M 1457 3d
Hemenway Dale L 1318 3d R17
Kafka Leo L 222 Santa Monica blvd
Miller John A 1424 4th R405
Turchin Joe M 406 Wilshire blvd R200

CHIROPRACTORS
Ahnthols Lawrence G 1223 7th
Better Drugless System 118 Pier av (OP)
Bowman B Dean 423 Wilshire blvd
CLARK LELAND W, 2528 WILSHIRE blvd, TEL EXBROOK 3-8261, RES TEL EXBROOK 6-1378
Conley Arza E 2718d Santa Monica blvd
Davis Fred A 1511 4th
Field Eliz G Mrs 1906 Wilshire blvd
Gardner Wm H 1457 7th
Glenn Wm S 1029 Montana av
Hammond Frances A 415 Wilshire blvd
Hargrave Bruce B 1710 Ocean Park blvd
Harter Henry G 423 Wilshire blvd
Haberling Chas E 2711 Pico blvd
Hubb Oscar A 819 Wilshire blvd
Jeffers John U 1236 7th
LINCOLN CHIROPRACTIC HEALTH SERVICE, 1312 LINCOLN blvd, TEL EXBROOK 4-3113 (See page 13 Buyers' Guide)
Moon David B 1906 Wilshire blvd
O'Brien Cath M 1323 Santa Monica blvd
Perfect Health Institute 309 Santa Monica blvd R401
Quass Willard L 1313 Lincoln blvd
Ramsey Philip T 320 Santa Monica blvd
Stump Robt F 901 Montana av
Vinot Jos C 1511 Euclid
Wallace David G 406 Wilshire blvd R212
Wallace David J 1328 2d
Wilson Monroe L 2921 Santa Monica blvd

CHRISTIAN SCIENCE PRACTITIONERS
Bennett Agnes M Mrs 434 21st pl
Bigler Clark O 225 Santa Monica blvd R701
Campbell Gordon F 225 Santa Monica blvd R701
Eaton Howard W 1042d 18th
Fletcher John 2329 23d
Foley John F 1111 Stanford
George Genevieve L Mrs 2727 Washington
George Herbert M 2727 Washington av
Glanville Louise S Mrs 2349 27th
Gottlieb Miriam M Mrs 1127 12th
Harrison Hazel R 225 Santa Monica blvd R701
Holmes Ruth B Mrs 225 Santa Monica blvd R701
Katelnzos Marie G Mrs 309 Santa Monica blvd R415
Loeb Bessie B Mrs 1248 Ocean av
Mackey Florence C Mrs 225 Santa Monica blvd R701
McBride Verna B Mrs 815 Lincoln blvd
Norton C Opal Mrs 1335 23d
Pattillo Eloise V Mrs 822a 3d
Rogers Alf G 309 Santa Monica blvd R320

CHURCH GOODS
Emerald Religious Supply 817 Wilshire blvd

CHURCHES
BAPTIST
Bible Baptist 2516 20th (OP)
Calvary 1502 20th
First 2701 Washn blvd (OP)
Greater Morning Star 1837 18th
Morning Star 1873 17th
Trinity 1055 10th
CATHOLIC
StAm's Chapel 2015 Colorado av
StClements 3105 Washington blvd (OP)
St Martin of Tours Sunset blvd at S Saltair av (BH)
St Monica's 908 California av
CHRISTIAN
First 609 Arizona av
CHRISTIAN SCIENCE
First 501 Arizona av
EPISCOPAL
St Augustine By the Sea 1227 4th
HEBREW
Beth Sholom Temple 1900 Cal av
University Synagogue 11806 Gorham av (BH)
LUTHERAN
Mt Olive 1343 Ocean Park blvd
St Paul's 950 Lincoln blvd
METHODIST
Brentwood Free 1037 Federal av (BH)
First 1310 4th
First African 1760 19th
Free Methodist 1310 10th
Ocean Park 321 Hill (OP)
Phillips Chapel 2001 4th (OP)
PRESBYTERIAN
Brentwood Heights Community 730 S Bundy dr (BH)

FREEMAN PRINTING CO.
Over 51 Years of Satisfactory Printing Service
832 Santa Monica Blvd.
EXbrook 5-0000

Who Sells It? Is Answered by the Classified Business Lists in this Directory

CHURCHES—Contd
First 131 Arizona av

OTHER DENOMINATIONS

Assemblies of the First Born Inc (Filipinos) 2633 Main (OP)
Assembly of God 2601 Santa Monica blvd
Bible Way Mission 2904 Main (OP)
Christian Institute 1308 2d
Christian Institute of Spiritual Science 1328 5th
Christian Missionary Alliance 1420 Yale
Church of Christ 1057 4th
Church of God 1764 15th
Church of Jesus Christ of Latter Day Saints Brentwood Ward 1257 Centinela
Church of Jesus Christ of Latter Day Saints 232 Strand and 2303 Washington blvd (OP)
Church of Spiritual Enlightenment 1626 Pico blvd
Evangelical Orthodox 3301¾ Pico blvd
First Church of the Nazarene 1800 Washington av
First Spiritual Temple 2663 Main (OP)
Foursquare 1220 20th
Full Gospel Mission Church 2633 Main (OP)
Highland Temple Full Gospel 844 Cedar
Iglesia Del Nazareno 1524 18th
Immanuel Bible 2516 20th
Jehovah's Witnesses 1418 2d
Memorial Chapel 712 Arizona av
Messianic Center 2930 Ocean Front (OP)
Mexican Evangelical 1763 19th
Mount Zion Church of God in Christ 1642 19th
Peace Mission 1651 17th
Pentecostal Full Gospel Mission 2633 Main (OP)
Rosicrucian Philosophy Study Center 1139 Lincoln blvd
Salvation Army 1533 4th
Santa Monica Church of Religious Science 1210 4th
Seventh-day Adventist Church 1260 19th
Sunlight Mission 124 Marine (OP)
Unitarian Church 1258 18th
Unity by the Sea 1528 3d
Wayside Chapel 719 Kensington rd (OP)

CIGARS and TOBACCO—RETAIL

Ed's Pipe Shop 220 Santa Monica blvd
John's Cigar Stand 1725 Ocean Front
Panoff Tom K 2803 Ocean Park blvd
Ralph's Skyway Sundries 3031 Ocean Park blvd

CLAY PRODUCTS

Eclipse Target Division Nethercutt Laboratories 1608 Stanford
Gladding McBean & Co 2400 Colorado av

CLEANERS and DYERS

B & M Dry Cleaners 1501 Wilshire blvd
Belmont Cleaning Laundry 121 Broadway
Ben's Crescent Cleaners & Laundry 1557 14th
Betty's Cleaners & Dyers 1432 Santa Monica blvd
Black & White Cleaners 2726 Main (OP)
Blue Ribbon Cleaners 147 W Channel rd and 2837 Wilshire blvd
Bon Marche Cleaners 167 Pier av (OP)
Boyer Cleaners 128 Ashland av (OP)
Broad-Link Cleaners 1460 Lincoln blvd
Broadway Cleaners 2028 Broadway and 2308 Pico blvd
Certified Cleaners 806 20th
Coronet Cleaners 2807 Pico blvd
Dandy Cleaners 1349 4th
Del Mar Cleaners & Tailors 152 Pico blvd (OP)
Douglas Cleaners 2817 Ocean Park blvd
Dubow Dry Cleaners 12011 Wilshire blvd (BH)
Elite Hand Laundry 1824 Lincoln blvd
Foster's Cleaners 1307 Pico blvd
Gary's Cleaners & Dyers 704 Santa Monica
Gordon Cleaners & Tailors 3108 Wilshire blvd
Habit Valet Shoppe 2512 Wilshire blvd
Hallmark Cleaners 1907 Wilshire blvd
Hillcrest Cleaners 2632 Wilshire blvd
J & B Cleaners 2100 Ocean Park blvd
Larson's Cleaners 12201 Wilshire blvd (BH)
Lincoln Cleaners 626 Santa Monica blvd
Lipman Cleaners 2922 Wilshire blvd
Lloyd's of Santa Monica 1734 Ocean Park blvd
Marine City Cleaners 131 Marine (OP)
McCall Cleaners 414 Broadway
Metcalf Cleaners 1201 Olympic blvd
Metropolitan Cleaners & Dyers 2003 Lincoln blvd
Model Cleaners 1618 Ocean Park blvd
Modern Cleaners 3238 Pico blvd
Neighborhood Cleaners 252 Ocean Park blvd (OP)
New Westwood Cleaners & Dyers 212 Marine (OP)
Noble Cleaners 2422 Pico blvd
Okay Cleaners 205 Santa Monica blvd
Oxbo Cleaners 11951 Wilshire blvd (BH)
Pacific Cleaners 702 Colorado av
Pacific View Cleaners 1654 Ocean av
Paris-Bell Cleaners 1706 Ocean Park blvd
Parisian Cleaners 1759 Lincoln blvd
Peppy Cleaners & Laundry 2702 Main (OP)
Peterson Cleaners 2927 Santa Monica blvd
Re-Nu-It Cleaners 2900 Trolleyway (OP)
Rex Dry Cleaners 1925 Main (OP)
Ritz Cleaners & Dyers 1535 4th
Rosen Morris 142 Pier av (OP)
Royal Cleaners & Tailors 164½ Pier av (OP)
Rupe Cleaners 1018 Wilshire blvd
Russell Cleaners 2825 Santa Monica blvd
San Antonio Cleaners & Dyers 1680 17th
Santa Monica Canyon Cleaners 150 W Channel rd
Santa Monica Cleaners 1749 Ocean av
Santa Monica Dye Works 1317 Santa Monica blvd
Santa Monica Laundry & Cleaners 2829 Main (OP)
Security Cleaners 434 Ocean Park blvd (OP)
Standard Cleaners and Dyers 1664 14th
Starbrite Cleaners 1322 Montana av
Sulten's Dry Cleaning & Dying 1151 3d
Thompson's Quality Cleaners 1654 Pico
Towne Cleaners 135 Santa Monica blvd
Venice Mode Laundry & Cleaner 2304 Wilshire blvd
Vines Dry Cleaners 2101 Lincoln blvd
Yale's Cleaning & Dyeing 2555 Lincoln blvd

CLINICS

Bay Cities Eye Ear Nose & Throat Clinic 315 Arizona av
Ross-Loos Medical Group 2516 Wilshire blvd
Santa Monica Hospital Clinic 1247 15th

CLOTHES PRESSERS and CLEANERS

A Cleaners 225 26th (BH)
A A Cleaners & Dyers 11750 San Vicente blvd
Brentwood Cleaners & Dyers 11928 San Vicente blvd (BH)
Brown's Cleaners 13029 Montana av (BH)
Cannon Cleaners 2204½ Pico blvd
Cleaning Mart 421 Wilshire blvd
Coleman Cleaners 1903 and 2501 Santa Monica blvd
Courtesy Cleaners 714 Montana av
Esquire Cleaners & Launderers 1007 Montana av
French Cleaners & Laundry 149 Pier av (OP)
Habit Cleaners 130 Barrington pl 11718 11982 and 13048 San Vicente blvd (BH)
Hillcrest Cleaners 11640 Barrington ct (BH)
Huber's Cleaners & Tailors 2309 Ocean Park blvd
Kirkpatrick Superior Cleaners 1613 Montana av
Lion Cleaners 2208 Santa Monica blvd
Long Cleaners 142 Barrington pl (BH)
Luxuree Cleaners 264 26th
Marvel Cleaners 1623 Montana av

Appendix B:
Contact List

Contact List

Organization	COMPANY ADDRESS	CITY	ZIP	TELEPHONE	contact	
BELLFLOWER HOME GARDEN MUTUAL	17447 Lakewood Blvd.	Bellflower		633-8853		
BELLFLOWER-SOMERSET MUTUAL	10016 E. Flower St.	Bellflower, CA	90706	562-866-9980	Keith Pearce	
CALIFORNIA AMERICAN WATER COMPANY	4634 W. Slauson Ave.	Los Angeles, CA	90043	213-283-2015		
CALIFORNIA WATER SERVICE COMPNAY	3316 W. Beverly Blvd.	Montebello, CA	90640	213-722-8601		
CALTRANS DIST. 7 office of environmental planning	120 S. Spring St. Rm. 16A	Los Angeles, CA	90012	213-897-3640	Ali Nili	
CERRITOS, CITY OF	18125 Bloomfield Ave.	Cerritos	90706	562-916-1223	Ron Babel	
COMPTON, CITY OF	322 S. Alameda St.	Compton, CA	90221	310-605-5690	Leonard Carter	Gerald Frison
DOWNEY, CITY OF	9252 Stewart and Gray Rd.	Downey, CA	90241	562-904-7202	Greg Mayfield	Frank McDonnell
HUNTINGTON PARK, CITY OF	6900 Bissell St.	Huntington Park	90255	213-587-5969	Robert Hadley	Jim Williams
LAKEWOOD, CITY OF	5050 N. Clark Ave.	Lakwood	90712	562-866-9771 ex. 2703	Tom Charles	
LYNWOOD PARK MUTUAL WATER CO.	2466 E. 12th St.	Compton, CA	90222	310-631-2625		
LYNWOOD, CITY OF	11750 Alameda St.	Lynwood, CA	90262	310-632-8519		
MAYWOOD MUTUAL WATER CO. #1	6151 Heliotrope Ave.	Maywood, CA	90270	213-560-3657		
MAYWOOD MUTUAL WATER CO. #2	5953 Gifford Ave.	Huntington Park	90255	213-560-2439		
MAYWOOD MUTUAL WATER CO. #3	3521 Slauson Ave.	Maywood, CA	90270	213-581-5816		
PARK WATER COMPANY	PO Box 7002 9750 Washburn Rd.	Downey, CA	90241-7002	562-923-0711	Gary Lynch	
PEERLESS WATER COMPANY	PO Box 117	Bellflower, CA	90707	562-531-1500	Bill Zastrow	
PICO WATER DISTRICT	4843 Church St.	Pico Rivera, CA	90660	562-692-3756		
SAN GABRIEL VALLEY WATER CO.	11579 Hadley St.	Whittier, CA	90606	562-966-1041		
SANTA FE SPRINGS, CITY OF	11710 Telegraph Rd.	Santa Fe Springs	90670	562-868-0511	Ron Hughs	
SATIVA LA COUNTY WATER DISTRICT	2015 E. Hatchway St.	Compton, CA	90222	310-631-8176		
SOUTHERN CALIFORNIA WATER COMPANY	12035 Bucke St. #1	Santa Fe Springs	90670	562-907-7442	William Gedney	
SUBURBAN WATER SYSTEMS	15075 Stage Rd.	La Mirada, CA	90638	562-944-8219		
TRACT 349 MUTUAL WATER COMPANY	4630 Santa Ana St.	Cudahy, CA	90201	213-560-1601		
LARWQCB					John Geoche	
Water Replenishment District	12621 E. 166th St.	Cerritos, CA	90703	562-407-1919	Ted Johnson	Traci Parr
West Basin Municipal Water District	17140 S. Avalon Blvd. Suite 210	Carson, CA	90746-1218	310-660-6246	Cheryl Ross	
California Department of Health Services	601 N. 7th St.	Sacramento, CA	94234-7320	916-324-2319	David Storm	
United States Geological Survey		San Diego, CA		619-637-6849	Katherine Paybins	
CALTRANS DIST. 7 office of environmental planning				213-897-3640	Ali Nili	

Appendix C:
Various Meta-data Files

Metadata for Downey Groundwater Site Discovery Project

Introduction

The purpose of this Geographic Information System (GIS) project is to provide a report with locatoins of probable facilities that have contributed to the groundwater contamination problem in the Downey Groundwater Basin (DGB), Los Angeles, CA. Determining extent, concentration, and location of the groundwater wells in the basin, as well as the location and historical practice of VOC handlers, transporters and users is mandatory information allowing for the discovery of facility sites for further investigation into the source of the contamination. The following metadata details the source, production steps, and analysis of GIS data used in the site discovery methodology.

Data Aquisition

The first data acquisition directive was to determine well locations in the basin. Well locational data was attained from the Water Replenishment District (WRD), Downey GIS Center in shape file format. Metadata details are in *Appendix B*. The second data acquisition directive was to collect VOC information for wells in the Downey basin. This data was attained from the California Department of Health Services, Drinking Water Program (CDHSDWP). Metadata details are in *Appendix A*.

ArcView GIS Files

Totalgo.shp- The totalgo shape file is a merger of the locational data of groundwater wells in DGB provided by WRD and the CDHSDWP data set. The totalgo.shp file contains the following data columns:

Shape –

Totalgo_id –

Wells_all –

Wellid –

Id_ -

Qq –

Source –

Method –

Lat – Latitude of well location

Long – Longitude of well location

Temp – Temperature data collected from WRD sampling efforts

Wi –

Wq –

Pumpage –

Barrier –

Injection –

Extract –

Constr –

Geolog –

Elong –

Usgs –

Keywell –

Wrd_ -

Status –

Total_1984 – Sum of the maximum CDHSDQP findings for PCE, TCE and DDE, year of 1984

Total_1985 – Sum of the maximum CDHSDQP findings for PCE, TCE and DDE, year of 1985

Total_1986 – Sum of the maximum CDHSDQP findings for PCE, TCE and DDE, year of 1986

Total_1987 – Sum of the maximum CDHSDQP findings for PCE, TCE and DDE, year of 1987

Total_1988 – Sum of the maximum CDHSDQP findings for PCE, TCE and DDE, year of 1988

Total_1989 – Sum of the maximum CDHSDQP findings for PCE, TCE and DDE, year of 1989

Total_1990 – Sum of the maximum CDHSDQP findings for PCE, TCE and DDE, year of 1990

Total_1991 – Sum of the maximum CDHSDQP findings for PCE, TCE and DDE, year of 1991

Total_1992 – Sum of the maximum CDHSDQP findings for PCE, TCE and DDE, year of 1992

Total_1993 – Sum of the maximum CDHSDQP findings for PCE, TCE and DDE, year of 1993

Total_1994 – Sum of the maximum CDHSDQP findings for PCE, TCE and DDE, year of 1994

Total_1995 – Sum of the maximum CDHSDQP findings for PCE, TCE and DDE, year of 1995

Total_1996 – Sum of the maximum CDHSDQP findings for PCE, TCE and DDE, year of 1996

Total_1997 – Sum of the maximum CDHSDQP findings for PCE, TCE and DDE, year of 1997

Total_1998 – Sum of the maximum CDHSDQP findings for PCE, TCE and DDE, year of 1998

Pce_1984 – Highest concentration value for PCE for the well for that year.

Pce_1985 – Highest concentration value for PCE for the well for that year.

Pce_1986 – Highest concentration value for PCE for the well for that year.

Pce_1987 – Highest concentration value for PCE for the well for that year.

Pce_1988 – Highest concentration value for PCE for the well for that year.

Pce_1989 – Highest concentration value for PCE for the well for that year.

Pce_1990 – Highest concentration value for PCE for the well for that year.

Pce_1991 – Highest concentration value for PCE for the well for that year.

Pce_1992 – Highest concentration value for PCE for the well for that year.

Pce_1993 – Highest concentration value for PCE for the well for that year.

Pce_1994 – Highest concentration value for PCE for the well for that year.

Pce_1995 – Highest concentration value for PCE for the well for that year.

Pce_1996 – Highest concentration value for PCE for the well for that year.

Pce_1997 – Highest concentration value for PCE for the well for that year.

Pce_1998 – Highest concentration value for PCE for the well for that year.

Tce_1984 – Highest concentration value for TCE for the well for that year.

Tce_1985 – Highest concentration value for TCE for the well for that year.

Tce_1986 – Highest concentration value for TCE for the well for that year.

Tce_1987 – Highest concentration value for TCE for the well for that year.

Tce_1988 – Highest concentration value for TCE for the well for that year.

Tce_1989 – Highest concentration value for TCE for the well for that year.

Tce_1990 – Highest concentration value for TCE for the well for that year.

Tce_1991 – Highest concentration value for TCE for the well for that year.

Tce_1992 – Highest concentration value for TCE for the well for that year.

Tce_1993 – Highest concentration value for TCE for the well for that year.

Tce_1994 – Highest concentration value for TCE for the well for that year.

Tce_1995 – Highest concentration value for TCE for the well for that year.

Tce_1996 – Highest concentration value for TCE for the well for that year.

Tce_1997 – Highest concentration value for TCE for the well for that year.

Tce_1998 – Highest concentration value for TCE for the well for that year.

4501_84 - Highest concentration value for DCE for the well for that year.

4501_85 - Highest concentration value for DCE for the well for that year.

4501_86 - Highest concentration value for DCE for the well for that year.

4501_87 - Highest concentration value for DCE for the well for that year.

4501_88 - Highest concentration value for DCE for the well for that year.

4501_89 - Highest concentration value for DCE for the well for that year.

4501_90 - Highest concentration value for DCE for the well for that year.

4501_91 - Highest concentration value for DCE for the well for that year.

4501_92 - Highest concentration value for DCE for the well for that year.

4501_93 - Highest concentration value for DCE for the well for that year.

4501_94 - Highest concentration value for DCE for the well for that year.

4501_95 - Highest concentration value for DCE for the well for that year.

4501_96 - Highest concentration value for DCE for the well for that year.

4501_97 - Highest concentration value for DCE for the well for that year.

4501_98 - Highest concentration value for DCE for the well for that year.

Production Methods for totalgo.shp

The first production step was to query the chemical information database attained from CDHSDWP for the wells located in the Downey basin by well identification. Furthermore, the water quality data was queried for chemical information for those wells containing information for Trichloroethylene (TCE), Tetrachloroethylene (PCE), 1,1-Dichloroethylene (1-1,DCE), and Vinyl Chloride. The respective storet identification numbers of the selected analytes are 39180, 34475, 34501, and 39175. To maintain a "1N" relational database structure in the GIS, the chemical information was further queried for the annually highest concentration values for the wells sampled by CDHSDWP in the Downey basin.

The first step in merging the two data sources was to format the relational key to be consistent in each database. The format of the well identification number of the WRD well locational data was edited to be consistent with the CDHSDQP databases well identification number. The following is an example of the difference in format:

WRD well identification format:

03S/13W/35Q03S

CDHSDWP well identification format:

03S/13W-35Q03 S

The WRD well identification format was changed to match the CDHSDWP format. The second step was to create a cross tab query to create the 1N relational database. The final step was to merge the total VOC data, PCE data, TCE data, and DCE data to the locational data in shapefile format.

Vista Environmental Databases

The databases used to determine the locations of the facilities that possibly handle VOC's were the Vista Environmental Databases provided by Vista Information Solutions, Inc. Details of the databases used are located in *Appendix C.* A ranking system was formulated which measures the possibility of VOC handling for each facility and is based on the type and practice of each individual facility. The following explains the ranking system criteria:

Rank = 1 –The facility is listed in a Vista Evironmental Database

Rank = 2 – The business type is expected to use chlorinated VOC's

Rank = 3 – The business type has confirmed chlorinated VOC use

Rank = 4 – There is evidence that chlorinated VOC's have been released at the site

Rank = 5 – The facility has a known chlorinated VOC release to the groundwater

Analysis of Datasets

The databases were analyzed using the following 3 criteria:

1. Analysis of the annual VOC findings to determine "significant" wells.

Wells that were above MCL values for PCE, TCE, and DCE were analyzed for slope of the ascending limbs on concentration vs. time (yr) graphs. The wells with the greatest slopes and highest analyte concentration values were determined "significant" wells. One "significant" well was selected for areas of well clusters that have analyte values above MCL. See *Appendix D* for graphs.

2. Three and five mile up gradient concentric circles placed around "significant" wells for each analyte.

The purpose of these circles are to select facilities up gradient from the significant wells, so a down gradient section of the circles were cut off to limit a select query to up gradient facilities. The cut locations on the circles were based on the premise that the Downey Groundwater Basin flow gradient is to the south-south west. Determination of the cut also incorporated down gradient wells that above MCL or slightly below MCL for any previous year findings.

3. Selection of probable facilities that contributed to the Downey groundwater contamination.

The up gradient concentric circles were used to select the facilities within 3 or 5 miles up gradient of significant wells.

Water Quality Monitoring Database
Field Documentation

Findings (Chemical.dbf)

FIELDNAME = PRIM_STA_CDE -- primary station code or state source number
FIELDNAME = SAMP_DATE -- date sample collected
FIELDNAME = SAMP_TIME -- time (24 hour) sample collected
FIELDNAME = LAB_NUM -- number of laboratory which conducted analysis
FIELDNAME = ANADATE --date analysis completed
FIELDNAME = INDATE -- date analysis keyed in
FIELDNAME = METHOD -- analytical method (required for pesticides, optional for others)
FIELDNAME = INBY -- inputter code (optional)
FIELDNAME = SPECIAL -- default flag (see Negative Defaults in following pages)
FIELDNAME = STORE_NUM --U.S. EPA STORET number for chemical/parameter
FIELDNAME = XMOD -- modifier for finding ("<" means not detected, "F" means false, unconfirmed positive)
FIELDNAME = FINDING -- numerical result of analysis (if finding preceeded by "<" means not detected at that number)

Chemicals (Storet.dbf)

FIELDNAME = STORE_NUM -- U.S. EPA STORET number for chemical/parameter
FIELDNAME = CHEMICAL – name of chemical/parameter
FIELDNAME = AK1 – first a.k.a. for chemical name
FIELDNAME = AK2 – second a.k.a. for chemical name
FIELDNAME = CLASS – class for chemical (P = purgeable or VOC; A = agricultural; T = "Title 22" or inorganics, physical, and minerals; R = radiological; B = bna or base, neutral, acid extractable; X = other)
FIELDNAME = RPT_CDE – reporting code for chemical for regulatory monitoring Compliance tracking (01-04 = organics; A1-A6 = agricultural; IO = inorganics; GM = general mineral; GP = general physical; RA = radiological)
FIELDNAME = MCL – maximum contaminant level or enforeable drinking water standard
FIELDNAME = AL – advisory action level (no longer used)
FIELDNAME = MDL – method detection level or detection level for purposes of reporting
FIELDNAME = RCL – not used
FIELDNAME = RPHL – recommended public health level

Drinking water Sources (Siteloc.dbf)

FIELDNAME = PRIM_STA_CDE – primary station code or state source number
FIELDNAME = FRDS_NO – Federal Reporting Data System number for source (system Number + sequence number)
FIELDNAME = COUNTY – county number
FIELDNAME = DISTRICT – number of district in which source resides
FIELDNAME = USER_ID – district acronym
FIELDNAME = SYSTEM_NO – water system number (county number + system type + sequence number)
FIELDNAME = WATER_TYPE – source of water (G = well/groundwater S = surface)
FIELDNAME = SOURCE_NAME – name of source
FIELDNAME = STATION_TYPE – type of source (source of water/type of source)

FIELDNAME = LATITUDE – latitude of source expressed decimal (e.g. 382211.5 =38 deg 22 min 11.5 sec)
FIELDNAME = LONGITUDE – longitude (1214331.9 = 121 deg 43 min 31.9 sec)
FIELDNAME = PRECISION_CD – precision code for lat./long as follows:

1. 10 feet (1/10 second)
2. 100 feet (one second)
3. 1,000 feet (10 seconds)
4. 0.5 mile (30 seconds)
5. 1 mile (one minute)
6. >5 - unreliable

FIELDNAME = STATUS – operation status of well (see page 3)
FIELDNAME = COMMENT_1 - _7 – comments about source

Water Systems (Watsys.dbf)

FIELDNAME = SYSTEM_NO – water system number (county number + system type + sequence number)
FIELDNAME = SYSTEM_NAME – water system name
FIELDNAME = HQNAME – organization that operates system
FIELDNAME = ADDRESS – mailing address of water system
FIELDNAME = CITY – mailing address city
FIELDNAME = STATE – mailing address state
FIELDNAME = ZIP – zip code
FIELDNAME = ZIP_EXT – zip code extension
FIELDNAME = POP_SERV – population served
FIELDNAME = CONNECTIONS – connections served
FIELDNAME = AREA_SERV – description of the area served by water system

Laboratories (Lab.dbf)

FIELDNAME = LAB_NUM – number of laboratory which conducted analysis
FIELDNAME = LAB_NAME – name of laboratory which conducted analysis
FIELDNAME = ADDRESS_1 – mailing address #1 of laboratory
FIELDNAME = ADDRESS_2 – mailing address #2 of laboratory
FIELDNAME = CITY – mailing address city
FIELDNAME = ZIP -- zipcode

Source Status Codes

Abandoned – AB
A source which is no longer being used, with no intention of being used in the future, and which is not destroyed.

Destroyed – DS
A source which is filled and capped with no possibility of being used in the future.

Inactive raw – IR
A source which is not in service for periods of one year or greater and which provides raw water which is sampled before any treatment.

Inactive treated – IT
A source which is not in service for periods of one year or greater and which provides raw water which is sampled after treatment.

Inactive untreated – IU
A source which is not in service for periods of one year or greater and which provides raw water to a system without any treatment.

Standby Raw – SR
A source which is used less than 15 calendar days per year, with periods not to exceed five consecutive days and which provides raw water which is sampled before any treatment.

Standby Treated – ST
A source which is used less than 15 calendar days per year, with periods not to exceed five consecutive days and which provides raw water which is sampled after treatment.

Standby Untreated – SU
A source which is used less than 15 calendar days per year, with periods not to exceed five consecutive days and which provides raw water without any treatment.

Active Raw – AR
An active source which is sampled before any treatment.

Active treated – AT
An active source which is sampled after treatment.

Active untreated – AU
An active source which is not treated.

Monitoring – MW
A source, which is not, a drinking water source and which is utilized only for monitoring water quality.

Agricultural/Irrigation Well – AG
Not a drinking water well; utilized only for agriculture.

Distribution system sample point, treated – DT
Sample point within the distribution system after treatment.

Distribution system sample point, raw – DR
Sample point within the distribution system before treatment.

Negative Defaults

WQM holds certain analyses as negative defaulted data. Negative defaults save time when manually key entering data and disk storage space. When an organic chemical or BNA analysis is negative defaulted, all results for constituents covered by the chosen group analysis are automatically designated as nondetected if no detections were found. The person entering results, therefore, need enter only positive results. When noncomposite results are saved in WQM, the negative default code (special field in chemical.dbf) in WQM is set at "N" to indicate that all chemicals covered by the method were analyzed and defaulted to no detection unless otherwise shown (see below).

When there are no detections in a negative default, there are two important consideration:

The storet number is assigned the appropriate negative default storet code. The Negative defaults are as follows:

Method & Chemicals Covered	Default Code
501.1 THMs	THMN
501.2 THMs	THMN
501.3 THMs	THMN
502.1 VOCs	52.1N
502.2 VOCs	52.2N
503.1 VOCs	53.1N
524.1 VOCs	54.1N
524.2 VOCs	54.2N
625 BNAs	625N
525 BNAs	525N
608 Pesticides and PCBs	608N
508 Pesticides and PCBs	508N
608 Pesticides (no PCBs)	608PN
508 Pesticides (no PCBs)	508PN

The chemicals defaulted by the above defaults are listed in Tables I and II

The result is assigned a right-justified "X"
(e.g. " X").

Sometimes only selected chemicals covered by an organic chemical or BNA analysis might be analyzed and reported. For such cases the negative default option is not used, and the "special" field is set to "S" for noncomposite samples. This allows chemical findings to be individually recorded.

Examples of Negative Defaults

Below is illustrated an example of how certain fields might appear in a record of "chemical.dbf" for a negative defaulted 502.2 analysis in which no detections were observed:

Special = "N"
Store_num = "52.2N"
Finding = " X"
Method = " 502.2"

This single record represents 59 individual analyses. Note that the ten character result field contains a right –justified "X" and storet field contains the negative default "storet" code, "52.2N"

The following shows a negative defaulted 524.2 analysis in which three constituents, benzene, ethyl benzene, and total xylenes were detected. A default code of "N" indicates that the other constituents covered by method 524.2 were analyzed and not detected. These three records can be assigned to the same sample because the source number (prim_stat_cde), sample date and time, and laboratory number are the same:

	record#1	record#2	record#3
special =	N	N	N
Source no. =	121003-001	121003-001	121003-001
Date/time =	9209260823	9209260823	9209260823
Lab. Number =	5091	5091	5091
Store_num	34030	34371	81551
Finding	5.69	3.00	2.10
Method	524.2	524.2	524.2

Source Composite Data

All source composites are stored in WQM as individual analyses. Source composite records are identified with the one character "special" default code as follows:

"T" = individual composite analysis - 2 sources
"U" = individual composite analysis - 3 sources
"V" = individual composite analysis - 4 sources
"W" = individual composite analysis - 5 sources

The results of each analysis are recorded for each source in WQM. An example is provided below for an analysis of one organic chemical in a three-source composite:

	Source#1	Source#2	Source#3
Special =	U	U	U
Source no. =	121003-001	121003-002	121003-003
Date/time =	9209260823	9209260823	9209260823
Lab. Number =	5091	5091	5091
Store_num =	34030	34030	34030
Xmod =	<	<	<
Finding	.5	.5	.5
Method	524.2	524.2	524.2

The records for a given composite will be grouped together in WQM. The sample dates and times will be the same for all records in a composite.

TABLE I
ORGANIC CONSTUENTS DEFAULTED BY EPA METHODS

Constituent	STORET	Method 501.1	501.2	501.3	502.1	502.2	503.1	524.1	524.2
Bromodichloromethane	32101	X	X	X	X	X		X	X
Bromoform	32104	X	X	X	X	X		X	X
Chloroform	32106	X	X	X	X	X		X	X
Dibromochloromethane	32105	X	X	X	X	X		X	X
Total Trihalomethanes	82080	X	X	X	X	X		X	X
Benzene	34030					X	X	X	X
Carbon Tetrachloride	32102				X	X		X	X
1,2-Dichlorobenzene	34536				X	X	X	X	X
1,4-Dichlorobenzene	34571				X	X	X	X	X
1,1-Dichloroethane	34496				X	X		X	X
1,2-Dichloroethane	34531				X	X		X	X
1,1-Dichloroethylene	34501				X	X		X	X
cis-1,2-Dichloroethylene	77093				X	X			X
trans-1,2-Dichloroethylene	34546				X	X		X	X
Dichloromethane	34423				X	X		X	X
1,2-Dichloropropane	34541				X	X		X	X
Total 1,3-Dichloropropene	34561				X	X			X
Ethyl Benzene	34371					X	X	X	X
Monochlorobenzene	34301				X	X	X	X	X
Styrene	77128					X	X	X	X
1,1,2,2-Tetrachloroethane	34516				X	X		X	X
Tetrachloroethylene (PCE)	34475				X	X	X	X	X
Toluene	34010					X	X	X	X
1,2,4-Trichlorobenzene	34551					X	X		X
1,1,1-Trichloroethane	34506				X	X		X	X
1,1,2-Trichloroethane	34511				X	X		X	X
Trichloroethylene (TCE)	39180				X	X	X	X	X
Trichlorofluoromethane	34488				X	X		X	X
Trichlorotrifluoroethane	81611				X	X		X	
Vinyl Chloride (VC)	39175				X	X		X	X
m,p-Xylene	A-014					X	X	X	X
o-Xylene	77135					X	X	X	X
Total Xylenes (m,p, & o)	81551					X	X	X	X
Bromobenzene	81555				X	X	X	X	X
Bromochloromethane	A-012				X	X		X	X
Bromomethane	34413				X	X		X	X
n-Butylbenzene	A-010					X	X		X
sec-Butylbenzene	77350					X	X	X	X
tert-Butylbenzene	77353					X	X	X	X
Chloroethane	34311				X	X		X	X
2-Chloroethylvinyl Ether	34576				X			X	X
Chloromethane	34418				X	X		X	X
2-Chlorotoluene	A-008				X	X	X	X	X
4-Chlorotoluene	A-009				X	X	X	X	X
Dibromomethane	77596				X	X		X	X
1,3-Dichlorobenzene	34566				X	X	X	X	X
Dichlorodifluoromethane	34668				X	X		X	X
1,3-Dichloropropane	77173				X	X		X	X
2,2-Dichloropropane	77170				X	X		X	X
1,1-Dichloropropene	77168				X	X		X	X
Hexachlorobutadiene	34391					X	X	X	X
Isopropylbenzene	77223					X	X	X	X
p-Isopropyltoluene	A-011					X	X		X
Naphthalene	34696					X	X	X	
n-Propylbenzene	77224					X	X	X	X
1,1,1,2-Tetrachloroethane	77562				X	X		X	X
1,2,3-Trichlorobenzene	77613					X	X		X
1,2,3-Trichloropropane	77443				X	X		X	X
1,2,4-Trimethylbenzene	77222			X	X		X		
1,3,5-Trimethylbenzene	77226					X	X		X
NEGATIVE 501.1THMs	THMN	X							
NEGATIVE 501.2 THMs	THMN		X						
NEGATIVE 501.3 THMs	THMN			X					
NEGATIVE 502.1 Chemicals	52,1N				X				
NEGATIVE 502.2 Chemicals	52.2N					X			
NEGATIVE 503.1 Chemicals	53.1N						X		
NEGATIVE 524.1 Chemicals	54.1N							X	
NEGATIVE 524.2 Chemicals	54.2N								X

Table II

BNA CONSTUENTS DEFAULTED BY EPA METHODS

Constituent	STORET	METHOD 625N	525N	608	508	608P	508P
Acenaphthene	34205	X	X				
Acenaphthylene	34200	X	X				
Anthracene	34220	X	X				
Aldrin	39330		X	X	X	X	X
Benzo (a) Anthracene	34526	X	X				
Benzo (b) Fluoranthene	34230	X	X				
Benzo (k) Fluoranthene	34242	X	X				
Benzo (a) Pyrene	34247	X	X				
Benzo (ghi) Perylene	34521	X	X				
Benzyl Butyl Phthalate	34292	X	X				
beta-BHC	39338			X	X	X	X
delta-BHC	34259			X	X	X	X
bis (2-Chloroethyl) Ether	34273	X	X				
bis (2-ChloroethoXy) Methane	34278	X	X				
bis (2-Chloroisopropyl) Ether	34283	X	X				
4-Bromophenyl Phenyl Ether	34636	X	X				
Chlordane	39350			X	X	X	X
2-Chloronaphthalene	34581	X	X				
4-Chlorophenyl Phenyl Ether	34641	X	X				
Chrysene	34320	X	X				
Diethylhexylphtahalate (DEHP)	39100	X	X				
4,4'-DDD	39310			X	X	X	X
4,4'-DDE	39320			X	X	X	X
4,4'-DDT	39300			X	X	X	X
Dibenzo (a,h) Anthracene	34556	X	X				
di-n-Butylphthalate	39110	X	X				
1,2-Dichlorobenzene (o-DCB)	34536	X	X				
1,3-Dichlorobenzene (m-DCB)	34566	X	X				
1,4-Dichlorobenzene (p-DCB)	34571	X	X				
3,3-Dichlorobenzidine	34631	X	X				
Dieldrin	39380			X	X	X	X
Diethylphthalate	34336	X	X				
Dimethylphthalate	34341	X	X				
2,4-Dinitrotoluene	34611	X	X				
2,6-Dinitrotoluene	34626	X	X				
di-n-Octylphthalate	34596	X	X				
Endosulfan Sulfate	34351			X	X	X	X
Endrin Aldehyde	34366			X	X	X	X
Fluoranthene	34376	X	X				
Fluorene	34381	X	X				
Heptachlor	39410			X	X	X	X
Heptachlor Epoxide	39420			X	X	X	X
Hexachlorobenzene	39700	X	X				
Hexachlorobutadiene	34391	X	X				
Hexachloroethane	34396	X	X				
Indeno (1,2,3-cd) Pyrene	34403	X	X				
Isophorone	34408	X	X				
Naphthalene	34696	X	X				
Nitrobenzene	34447	X	X				

Table II

BNA CONSTUENTS DEFAULTED BY EPA METHODS

Constituent	STORET	METHOD 625N	525N	608	508	608P	508P
n-Nitrosodi-n-Propylamine	34428	X	X				
PCB-1016	34671			X	X		
PCB-1221	39488			X	X		
PCB-1232	39492			X	X		
PCB-1242	39496			X	X		
PCB-1248	39500			X	X		
PCB-1254	39504			X	X		
PCB-1260	39508			X	X		
Phenanthrene	34461	X	X				
Pyrene	34469	X	X				
Toxaphene	39400			X	X	X	X
1,2,4-Trichlorobenzene	34551	X	X				
4-Chloro-3-Methylphenol	34452	X	X				
2-Chlorophenol	34586	X	X				
2,4-Dichlorophenol	34601	X	X				
2,4-Dimethylphenol	34606	X	X				
2,4-Dinitrophenol	34616	X	X				
2-Methyl-4,6-Dinitrophenol	34657	X	X				
2-Nitrophenol	34591	X	X				
4-Nitrophenol	34646	X	X				
Pentachlorophenol (PCP)	39032	X	X				
Phenol (Carbolic Acid)	34694	X	X				
2,4,6-Trichlorophenol	34621	X	X				
Benzidine	39120	X	X				
alpha-BHC	39337			X	X	X	X
gamma-BHC (Lindane)	39340			X	X	X	X
Endosulfan I	34361			X	X	X	X
Endosulfan II	34356			X	X	X	X
Endrin	39390			X	X	X	X
Hexachlorocyclopentadiene	34386	X	X				
N-Nitrosodimethylamine	34438	X	X				
N-Nitrosodiphenylamine	34433	X	X				
NEGATIVE 625 BNAs	625N	X					
NEGATIVE 525 BNAs	525N		X				
Negative 608 Pesticides and PCBs	608N			X			
Negative 508 Pesticides and PCBs	508N				X		
Negative 608 Pesticides (No PCBs)	608PN					X	
Negative 508 Pesticides (No PCBs)	508PN						X

Appendix B

Water Replenishment District, Downey (WRD)

Metadata for Well Location Data (dwr_db.shp)

Environmental Geographics™ - Data for GIS Readme File
© 1997, 1998 VISTA Information Solutions, Inc.

For technical assistance, call:
VISTA Technical Support at (800) 767-0403, x241

VISTA Information Solutions, Inc. 5060 Shoreham Place San Diego, CA 92122

Visit us at www.vistainfo.com !!!

Note: For the convenience of all users, this document file has been formatted and edited for use with Microsoft® Windows® Wordpad.

Datum and Projection Information:

Environmental Geographics™ Data is produced in accordance with the North American Datum for 1927 (NAD27) and is projected in a generic Latitude - Longitude format.

Filename overview for Environmental Geographics™ Data:

The file naming convention for Environmental Geographics™ Data files in all formats is as follows:

XXSSCCC[Y].ZZZ

- The two character **'XX'** is an alphabetic code for the VISTA database contained within the file. See the **File Naming Table** information below for specific information; especially, note the two characters in each cell of the **EG Data File Prefix** column -- these two characters are the key to the contents of the file in terms of the environmental database represented.

- The **'SS'** is the State FIPS code for the geographic coverage of data contained within the file -- each state has a two-digit code applicable here; for examples, California = "06" and Delaware = "10".

- The **'CCC'** is (usually) the County FIPS code, and will be composed of at least one non-zero number if the data is at the county level; however, if your Environmental Geographics order includes data at the State level, all three numbers will be "0". Thus, if all numbers are '000', the file's data is at the State level; whereas, if the three-number sequence contains at least one non-zero number, the file's data is at the County level. For example: "06000" refers to the State of California; on the other and, "06075" corresponds to the County of San Francisco, CA.

- The **[Y]** value is an optional character, depending upon how your database files have been delivered. Environmental Geographics files can be delivered such that different types of geographic object representation of data are presented either (1) in a single "non-split" file or (2) "split" into three separate files, with the **'Y'** value (last character) being an 'm', a 'p' or a 'u'.
- If your Environmental Geographics file names **do not** incorporate a **'Y'** value -- i.e. there is no 'm', 'p' or 'u' at the end of the filenames for a given database -- then all three possible types of geographic object representation of the data -- point, polygon, and containment area ("unmappable" or "orphan") -- are contained in that single "non-split" file.
- However, if your Environmental Geographics file names **do** incorporate a **'Y'** value -- i.e. an 'm', a 'p' and a 'u' as the last characters -- then the database has been "split" into three files, each of which contains a different form of geographic object representation: point, polygon, or containment area. Each file contains unique (non-redundant) sets of records which, when taken together, comprise the entire list of records for that database. An 'm' indicates that the file contains the 'mapped' point

locations from VISTA's database, a 'p' indicates that the file contains mapped 'polygon' locations (if available), and the 'u' indicates that the file comtains the 'unmapped' or containment area locations from the VISTA database (see ** below for further important information).

- The '**ZZZ**' are filename extensions, such as .tab (Mapinfo®), .shp (ESRI® ArcView®), .txt (ASCII comma-separated text file), or .dbf (database file format).

Here are two examples of the file naming scheme:

(1) With database files that are **not** split by geographic object representation into point, polygon and containment area (unmappable) sub-files: *ut06075.shp* is the file which provides all current records for Underground Storage Tanks for San Francisco County, regardless of geographic object representation, in ESRI® format; "ut" = Underground Storage Tank, "06" = California State FIPS, "075" = San Francisco County FIPS, and ".shp" = ESRI® 'shapefile' format.

(2) With database files that **are** split by geographic object representation into point, polygon and containment area (unmappable) sub-files: *ut06075**m**.shp* is the file which provides Underground Storage Tank data for San Francisco County as mapped points in ESRI® format; "ut" = Underground Storage Tank, "06" = California State FIPS, "075" = San Francisco County FIPS, "m" = 'mapped' point locations, and ".shp" = ESRI® 'shapefile' format. Correspondingly, you will also find a *ut06075**p**.shp* file containing Underground Storage Tank polygon records (if any) and a *ut06075**u**.shp* file containing unmappable, or containment area, records.

** It is important to note that **'unmappable' data** contained in the **'u'** file may be displayed as points in your GIS, and that such **points represent the center of a circular area with a radius that extends to the furthest point of a specific geographic 'boundary'** -- such as a county, city, zip code, Postal Carrier Route (PCR), street segment or "composite" of two or more of these features.
Such circular areas are defined as **"containment areas,"** within which the actual mapped location of the government agency record can probably be found. Thus, any and *all points displayed from files with names which end in "**u**"* -- e.g. at06075**u**.shp or lt10003**u**.tab -- are *not intended to represent the actual point locations of the facilities or risk sites but, rather, depict the centroids of containment areas within which the actual locations of the facilities or risk sites can probably be found.*
Data displayed from the 'mapped' files -- those filenames ending with the letter **'m'**, such as lt06075**m**.tab or **'p'**, such as lt06075**p**.tab -- will be displayed as points or polygons, respectively, and are meant to represent the location of a given facility or risk site relative to 'background' GIS feature layers (e.g. roads, zip boundaries, census tracts or other basemap feature layers).

(Please see below / next page for continuation of document)

67

Risk Types

			SFL	UST	LUST	SWLF	CERCLIS	NPL	RCRA GEN LARGE	RCRA GEN SMALL	RCRA TSD	RCRA TRANSPORTERS	ERNS	CORRACTS	SCL	LUST-REGIONAL	LUST-COUNTY	SWLF-REGIONAL	SWLF-COUNTY	TRIS	AST	UST-COUNTY	BORDER-ZONE	NORTHBAY	SOUTHBAY	TOXICPITS	ORCO-GRNDWTR-CLNUPS	ORCO-INDSTRL-CLNUPS	LACO-SITE-MTGTN	CORTESE	HIST7	RCRA-VIOL	CERCLIS-REGIONAL	WMUDS	WA-TOXICS	SPILLS-STATE	NFRAP	RCRA TSD CORRACTS
			sp	ut	lt	sw	cr	np	cl	gs	ts	tr	em	co	sc	lr	lo	sr	sc	ti	at	uc	bz	nb	sb	tp	wc	lc	sm	ct	he	vi	cg	wm	ws	ss	nf	tc
			1	2	3	4	5	7	9	10	11	12	13	14	15	16	17	18	19	20	21	22	23	24	25	26	27	28	29	30	31	32	37	38	39	40	41	42
Facility Core	VistaID	integer	x	x	x	x	x	x	x	x	x	x	x	x	x	x	x	x	x	x	x	x	x	x	x	x	x	x	x	x	x	x	x	x	x	x	x	x
	SourceID	smallint	x	x	x	x	x	x	x	x	x	x	x	x	x	x	x	x	x	x	x	x	x	x	x	x	x	x	x	x	x	x	x	x	x	x	x	x
	DetailID	smallint	x	x	x	x	x	x	x	x	x	x	x	x	x	x	x	x	x	x	x	x	x	x	x	x	x	x	x	x	x	x	x	x	x	x	x	x
	SeqNum	smallint	x	x	x	x	x	x	x	x	x	x	x	x	x	x	x	x	x	x	x	x	x	x	x	x	x	x	x	x	x	x	x	x	x	x	x	x
	AgencyID	char(17)	x	x	x	x	x	x	x	x	x	x	x	x	x	x	x	x	x	x	x	x	x	x	x	x	x	x	x	x	x	x	x	x	x	x	x	x
	EpaID	char(18)	x	x	x	x	x	x	x	x	x	x	x	x	x	x	x	x	x	x	x	x	x	x	x	x	x	x	x	x	x	x	x	x	x	x	x	x
	Name	char(31)	x	x	x	x	x	x	x	x	x	x	x	x	x	x	x	x	x	x	x	x	x	x	x	x	x	x	x	x	x	x	x	x	x	x	x	x
	Address	char(31)	x	x	x	x	x	x	x	x	x	x	x	x	x	x	x	x	x	x	x	x	x	x	x	x	x	x	x	x	x	x	x	x	x	x	x	x
	City	char(21)	x	x	x	x	x	x	x	x	x	x	x	x	x	x	x	x	x	x	x	x	x	x	x	x	x	x	x	x	x	x	x	x	x	x	x	x
	State	char(3)	x	x	x	x	x	x	x	x	x	x	x	x	x	x	x	x	x	x	x	x	x	x	x	x	x	x	x	x	x	x	x	x	x	x	x	x
	Zip	char(6)	x	x	x	x	x	x	x	x	x	x	x	x	x	x	x	x	x	x	x	x	x	x	x	x	x	x	x	x	x	x	x	x	x	x	x	x
	PrimaryCountyFIPS	char(6)	x	x	x	x	x	x	x	x	x	x	x	x	x	x	x	x	x	x	x	x	x	x	x	x	x	x	x	x	x	x	x	x	x	x	x	x
	GeoCodeType	smallint	x	x	x	x	x	x	x	x	x	x	x	x	x	x	x	x	x	x	x	x	x	x	x	x	x	x	x	x	x	x	x	x	x	x	x	x
	GeoCodeLevel	char(2)	x	x	x	x	x	x	x	x	x	x	x	x	x	x	x	x	x	x	x	x	x	x	x	x	x	x	x	x	x	x	x	x	x	x	x	x
	Latitude	float	x	x	x	x	x	x	x	x	x	x	x	x	x	x	x	x	x	x	x	x	x	x	x	x	x	x	x	x	x	x	x	x	x	x	x	x
	Longitude	float	x	x	x	x	x	x	x	x	x	x	x	x	x	x	x	x	x	x	x	x	x	x	x	x	x	x	x	x	x	x	x	x	x	x	x	x
	RadiusMI	float	x	x	x	x	x	x	x	x	x	x	x	x	x	x	x	x	x	x	x	x	x	x	x	x	x	x	x	x	x	x	x	x	x	x	x	x
Details	SiteIncidentCategory	char(16)*					x	x																													x	
	NplStatus	char(16)*					x	x																													x	
	LeadAgency	char(16)*					x	x																													x	
	EventType	char(16)*					x	x																													x	
	FederalFacilityDocket	char(16)*					x	x																													x	
	FacilityType	char(16)*	x												x																							
	NplStatus	char(16)*	x												x																							
	StateStatus	char(16)*	x												x																							
	LeadAgency	char(16)*	x												x																							
	Pollutant1	char(16)*	x												x																							
	Pollutant2	char(16)*	x												x																							
	Pollutant3	char(16)*	x												x																							
	MediaAffected	char(16)*			x											x	x																					
	Substance	char(16)*			x											x	x																					
	DiscoveryDate	date			x											x	x																					
	MediaAffected	CUSTOM			x																																	
	Substance	char(16)*			x																																	
	DiscoveryDate	date			x																																	
	MediaAffected	char(16)*															x																					
	Substance	char(16)*															x																					
	DiscoveryDate	date															x																					
	FacilityType	char(16)*				x													x	x																		
	FacilityLife	char(16)*				x													x	x																		
	PermitStatus	char(16)*				x													x	x																		
	FacilityType	char(16)*																		x																		
	FacilityLife	NULL																		x																		
	PermitStatus	char(16)*																		x																		
	ListName	char(16)*																												x								
	SiteID	char(15)																												x								
	ChemAbstractReg	char(16)*																			x																	
	QuantitiesReleased	float																			x																	
	UnderGroundTanks	smallint		x																		x	x															
	AboveGroundTanks	smallint		x																		x	x															
	TanksRemoved	smallint		x																		x	x															
	UnderGroundTanks	smallint																					x															
	AboveGroundTanks	NULL																					x															
	TanksRemoved	NULL																					x															
	Material1Spilled	char(16)*											x																							x		
	Material2Spilled	char(16)*											x																							x		
	Material3Spilled	char(16)*											x																							x		
	SpillDate	date											x																							x		
	SpillTime	TIME											x																							x		
	SourceAgency	char(30)											x																							x		
	AirRelease	logical											x																							x		
	LandRelease	logical											x																							x		
	WaterRelease	logical											x																							x		
	GroundRelease	logical											x																							x		
	FacilityRelease	logical											x																							x		
	OtherRelease	logical											x																							x		
	CaseNumber	char(12)											x																							x		
	RfiNeed	logical												x																								
	OffSiteWasteReceived	logical									x																											x
	LandDisposal	logical									x																											x
	Incinerator	logical									x																											x
	StorageTreatment	logical									x																											x
	GeneratorClass	char(16)*							x	x																												
	ViolationType	char(16)*																														x						
	ViolationDate	date																														x						
	ActionDate	date																														x						
	ActionDate	date																														x						
	PenaltyAssessed	char(10)																														x						
	PenaltySettlement	char(10)																														x						
	AliasName	char(40)																					x															
	WithinCityLimits	logical																								x												
	NumberOfPits	integer																								x												
	CloseCompleteDate	date																								x												
	Substance	char(20)																										x										
	LeakDate	date																										x										
	AbateDate	date																										x										
	Media	char(16)*																									x											
	DateClosed	date																									x											
	LeakSubstance	char(16)*																									x											
	DiscoveryDate	date																											x									
	AbateDate	date																											x									
	NplStatus	char(16)*																							x													
	MediaAffected	char(16)*																							x													
	Contaminant	char(40)																							x													
	NumWMUs	smallint																																x				
	FacilityStatus	char(16)*																																x				
	Waste1	char(16)*																																x				
	Waste2	char(16)*																																x				
	Stated	char(16)*																																	x			
	Status	char(16)*																													x							
	NoticeOfViolation	char(16)*																													x							

Environmental Geographics
File Naming Table

Risk Label	EG Data File Prefix
Above Ground Storage Tank	at
Border Zone	bz
CORRACTS	co
Cortese – CA list	ct
County Leaking Underground Storage Tanks	lc
County Solid Waste Land Fills	cl
County Underground Storage Tank	cu
ERNS	en
HE-17	he
Los Angeles County Site Mitigation	la
National Priority List	np
NFRAP	nf
North Bay	nb
Orange County Ground Water Clean Ups	wc
Orange County Industrial Clean Ups	ic
CERCLIS	cr
RCRA Large Generators	gl
RCRA Small Generators	gs
RCRA Transporters	tr
RCRA TSD	ts
RCRA TSD CORRACTS	tc
RCRA Violators	vi
Regional CERCLIS	cg
Regional Leaking Underground Storage Tanks	lr
Regional Solid Waste Land Fills	sr
South Bay	sb
State Cleanup List	sc
State Leaking Underground Storage Tanks	lt
State Priority List	sp
State Solid Waste Land Fills	sw
State Spills	ss
State Underground Storage Tanks	ut
Toxic Pits	tp
Toxic Release Inventory System	ti
Washington State Toxics	wa
WMUDS	wm

For more specific descriptions of the sources and contents of each of these databases, see the Database Descriptions section of this document, below.

Table of Databases, File Prefixes, and Detail Information:

A spreadsheet document entitled "Table of Databases, File Prefixes, and Detail Information" accompanies this document. The Table is particularly useful for (1) determining which "detail" information is provided for a given Environmental Geographics database, and (2) identifying the field structure for each Environmental Geographics data item. The latter information can be useful when exporting data to another application or for when such information is necessary for programming -related purposes.

Data Field (Column) Overview for Environmental Geographics Databases:

Your Environmental Geographics™ database files contain the following data fields (columns), in left to right order:

1. **VistaID**: A unique reference number assigned by VISTA Information Solutions, Inc. to a specific database record (or set of records)
2. **SourceID**: A reference number assigned to a government agency database by VISTA Information Solutions, Inc.
3. **DataID**: A code number assigned by VISTA Information Solutions, Inc., indicating the type of government agency database represented by the record
4. **SeqNum**: A VISTA database flag used internally by VISTA Information Solutions, Inc.
5. **AgencyID**: A reference number -- if applicable -- assigned to the data record by the government agency providing the database to VISTA Information Solutions, Inc.
6. **EpaID**: A reference number -- if applicable -- assigned to the data record by the U.S. Environmental Protection Agency
7. **Name**: The name of the facility to which the data record corresponds, according to the government agency list
8. **Address**: The street address or other specific information indicating the location of the facility to which the data record corresponds, according to the government agency list
9. **City**: The city in which the facility is located, according to the government agency list
10. **State**: The State in which the facility is located, according to the government agency list
11. **Zip**: The five-digit U.S. Postal Service zip code in which the facility is located, according to the government agency list
12. **PrimaryCountyFIPS**: A five-digit code corresponding to the County in which the facility is located
13. **GeoCodeType**: A code indicating the type of geocoding result, as assigned by VISTA Information Solutions, Inc.
14. **GeoCodeLevel**: A code indicating the plotting status of a facility record in Environmental Geographics databases, as assigned by VISTA Information Solutions, Inc.
15. **Latitude**: A decimal degrees -based coordinate representation of a facility's location relative to the Equator; Decimal degrees north of the Equator, which is defined as 0 degrees latitude.
16. **Longitude**: A decimal degrees -based coordinate representation of a facility's location relative to the Prime Meridian; Decimal degrees west of the Prime Meridian (Greenwhich, England), which is defined as 0 degrees longitude. In the western half of the northern hemisphere, longitude is often expressed as a negative number.
17. **RadiusMi**: The radius of the circular containment area corresponding to the facility location, as assigned by VISTA Information Solutions, Inc.
18. ***** Details *****: Each Environmental Geographics database provides some number of "detail" fields (columns), each of which provides specific attribute data regarding a facility record. See the **Table of Databases, File Prefixes and Detail information** for further information on the specific detail fields provided for each environmental Geographics database.

DATABASE DESCRIPTIONS:

AST: Aboveground Storage Tanks (see UST); State, Regional & County databases:

CERCLIS: Comprehensive Environmental Response, Compensation, and Liability Information System (see also NFRAP); Federal EPA database:
This database contains an extract of approximately 15,000 sites nationally identified as hazardous sites that have been investigated or are in the process of investigation for contamination risk. Alias names for the sites are

included as well as a listing of investigative, remediation, removal and community relations activities or events, financial funding information for events and any unrestricted enforcement activities.

CORRACTS: RCRA Corrective Action Sites; Federal EPA database:
The EPA maintains this database of more than 6300 RCRA facilities which are undergoing "corrective action". A "corrective action order" is issued pursuant to RCRA Section 3008 (h) when there has been a release of hazardous waste or constituents into the environment from a RCRA facility. Corrective Actions also can be imposed as a requirement of receiving and maintaining a TSDF permit. Corrective actions may be required beyond the facility's boundary and can be required regardless of when the release occurred, even if it predates RCRA.

ERNS: Emergency Response Notification System; Federal EPA database:
This EPA database contains information on reported releases of oil and hazardous substances. The data comes from spill reports made to the EPA, U.S. Coast Guard, the National Response Center and/or the Department of Transportation. Over 380,000 spills occurring since 1987 are included.

Los Angeles County Site Mitigation (LASM): Los Angeles County, CA database:
The LASM Complaint Control Log tracks facilities which have released hazardous materials to the environment. Once a site is reported, this listing is used to monitor the cleanup process, as well as lead agency activities.

LUST: Leaking Underground Storage Tanks; State, Regional & County databases:
Leaking underground storage tanks are a major cause of soil and ground water contamination. Along with stricter regulation of USTs, most states now maintain lists of reported LUSTs. VISTA collects LUST databases from the 49 states and the District of Columbia. Only Kentucky does not maintain a LUST database.

NFRAP: No Further Remedial Action Planned; Federal database:
These are sites which have been removed from CERCLIS. After initial investigation, either no contamination was found, contamination was removed quickly, or the contamination was not serious enough to require Federal Superfund action or NPL consideration.

North Bay (and South Bay): "SLIC.RG2" California Regional database:
North and South Bay Spills, Leaks, Investigation and cleanup, Region 2, California. Waste materials that require different management than other hazardous wastes because they occur in very large volumes, but the potential hazard posed by the materials is relatively low and thus are generally not amenable to the management techniques developed for hazardous waste. These wastes include cement kiln dust, fly ash, bottom ash, scrubber sludge, oil drilling muds, etc.

NPL: National Priority List; Federal EPA database:
This database includes a listing of all U.S. EPA National Priority List sites. These sites fall under the EPA's Superfund program established to fund cleanup of contaminated sites that pose risk to human health and the environment.

RCRIS: Resource Conservation Recovery Act Information System; Federal EPA databases:
Generally, including Generators (Large and Small), Transporters, and Violations. These databases provide selective information on sites which generate, transport, store, treat or dispose of hazardous wastes.
Other databases which fall under the general rubric of RCRA are: Corrective Actions (CORRACTS); Treatment, Storage & Disposal (TSD) Facilities; and CORRACTS(TSD).

SPILLS: State Spill Reports; State databases
Some 26 states maintain a database of spills reported under various legislation. Frequently there is substantial overlap between spills reported in the State's system and spills reported in the Emergency Response Notification System. VISTA does not attempt to eliminate any double counting which may occur.

SPL & SCL: State Priority List and State Cleanup Lists; State databases
Some 37 states maintain one or more databases containing listings of sites with known or suspected contamination. There is no standard or legal definition for a State Priority List (SPL) or State Cleanup List (SCL). In general, VISTA classifies a list as a State Priority List (SPL) if only confirmed sites are included and the state is involved in clean-up activities or is actively pursuing responsible parties. Other lists containing unconfirmed sites or sites where no further action is expected are classified as State Clean-up Lists. Often SCL's will contain some priority sites as well.

SWLF: Solid Waste LandFill Sites; State, Regional & County databases
VISTA has perhaps the most comprehensive list available anywhere of solid waste sites nationally. Collected at the state, and sometimes local level, this database brings together data from every state except Alaska. Depending on the state these lists may include active landfills, inactive landfills, incinerators, transfer stations, recycling locations and other facilities where solid waste is treated or stored.

TRIS: Toxic Release Inventory System Database; Federal EPA database
This database includes annual reporting by all owners or operators of facilities which manufacture, process, or import toxic chemicals in quantities exceeding 25,000 pounds annually, as required by SARA Title III, Section 313 of EPCRA (SARA Title III). Annual Reports concerning chemical releases since 1987 are included. The data becomes available about 18 months after the reporting year ends. Overall reporting covers about 25,000 - 30,000 sites annually.

UST: Underground Storage Tank Registrations; State, Regional & County databases:
Underground storage tanks regulated under Subtitle 1 of the Resource Conservation and Recovery Act (RCRA) must be registered with the state agency responsible for administering the UST Program. VISTA has collected tank registration information from the 49 states which make them available. Only South Dakota will not release this information to the public. Some states require registration of aboveground tanks (AST's) as well. Note that various states also exempt certain types of tanks, most notably smaller heating oil tanks for residential use.

WMUDS: Waste Management Unit Database System; State database:
This database is provided by the California Water Resources Control Board. This is used for program tracking and inventory of waste management units. This system contains information from the following eight main databases; Facility, Waste Management Unit, SWAT Program Information, SWAT Report Summary Information, Chapter 15 (formerly Subchapter 15), TPCA Program Information, RCRA Program Information, and Closure Information.

For specific information regarding other Environmental Geographics databases, please contact VISTA at (800) 767-0403, x241.

Mapinfo® is a registered trademark of Mapinfo Corporation.

ESRI® and ArcView® are registered trademarks of Environmental Systems Research Institute, Inc.

Microsoft® and Windows® are registered trademarks of Microsoft Corporation.

END

Appendix D

Excel Graphs of Wells above MCL for 1997

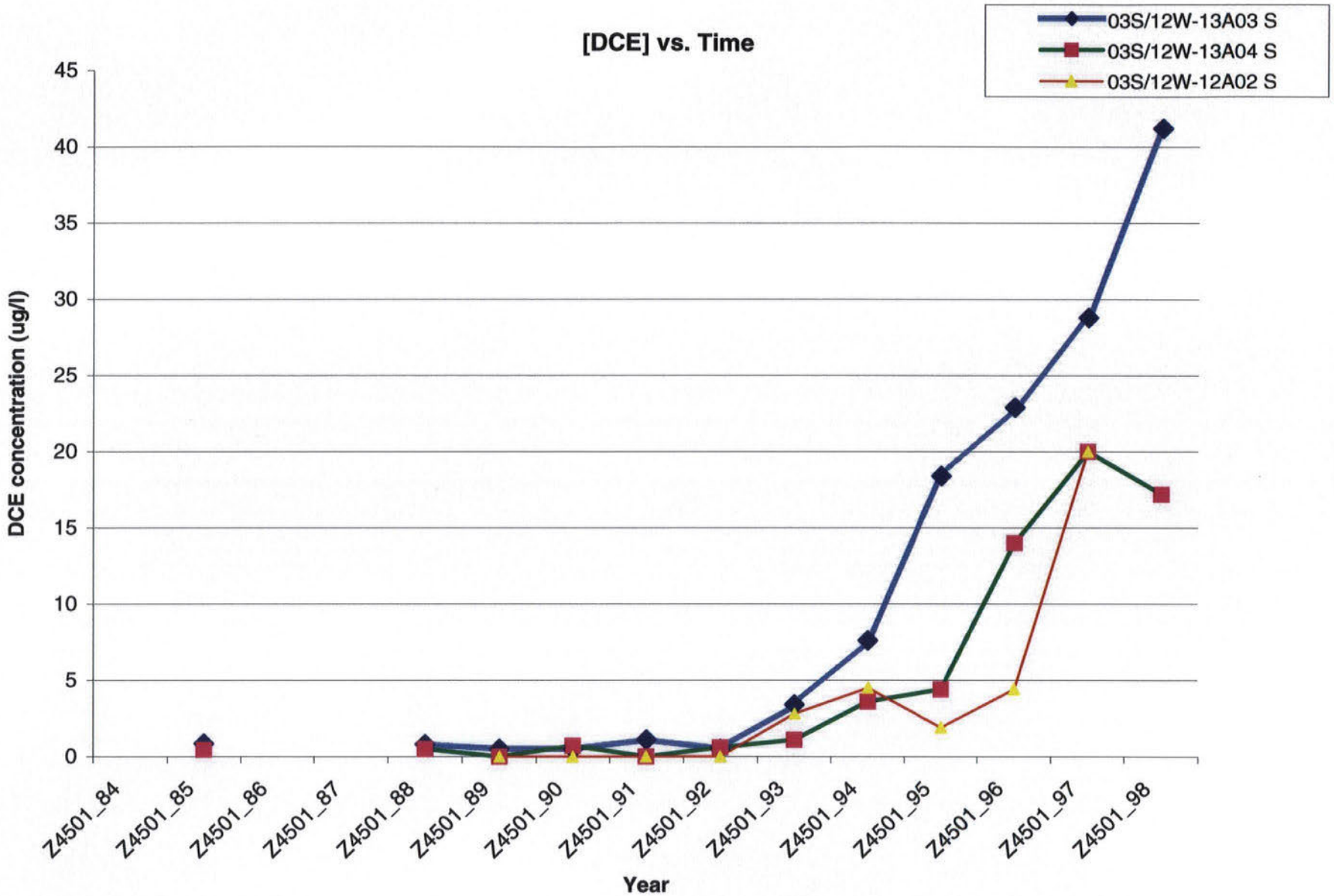

file: C:\gis\dawney\DCE.xls

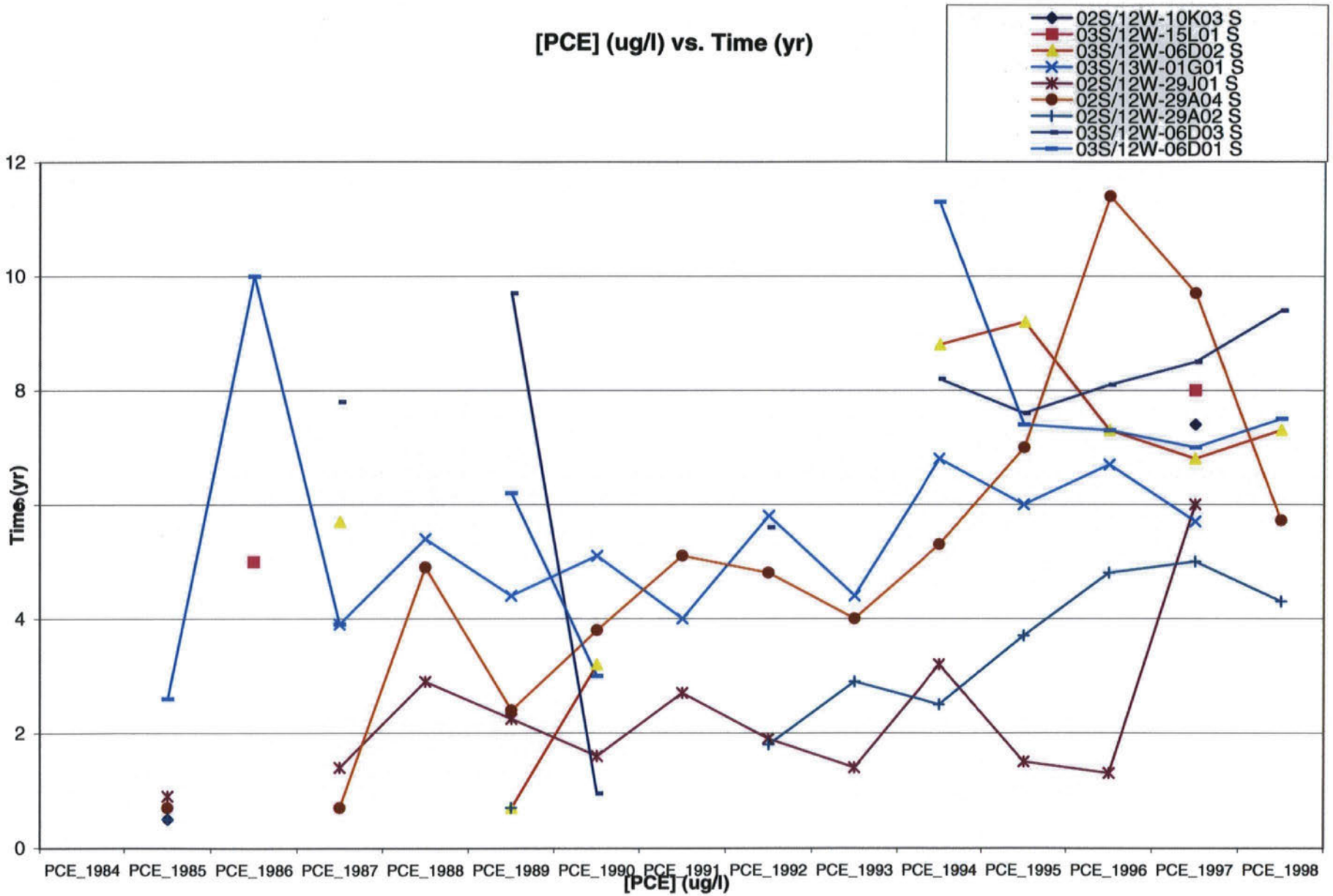

file: c:\air\downey\PCE.xls

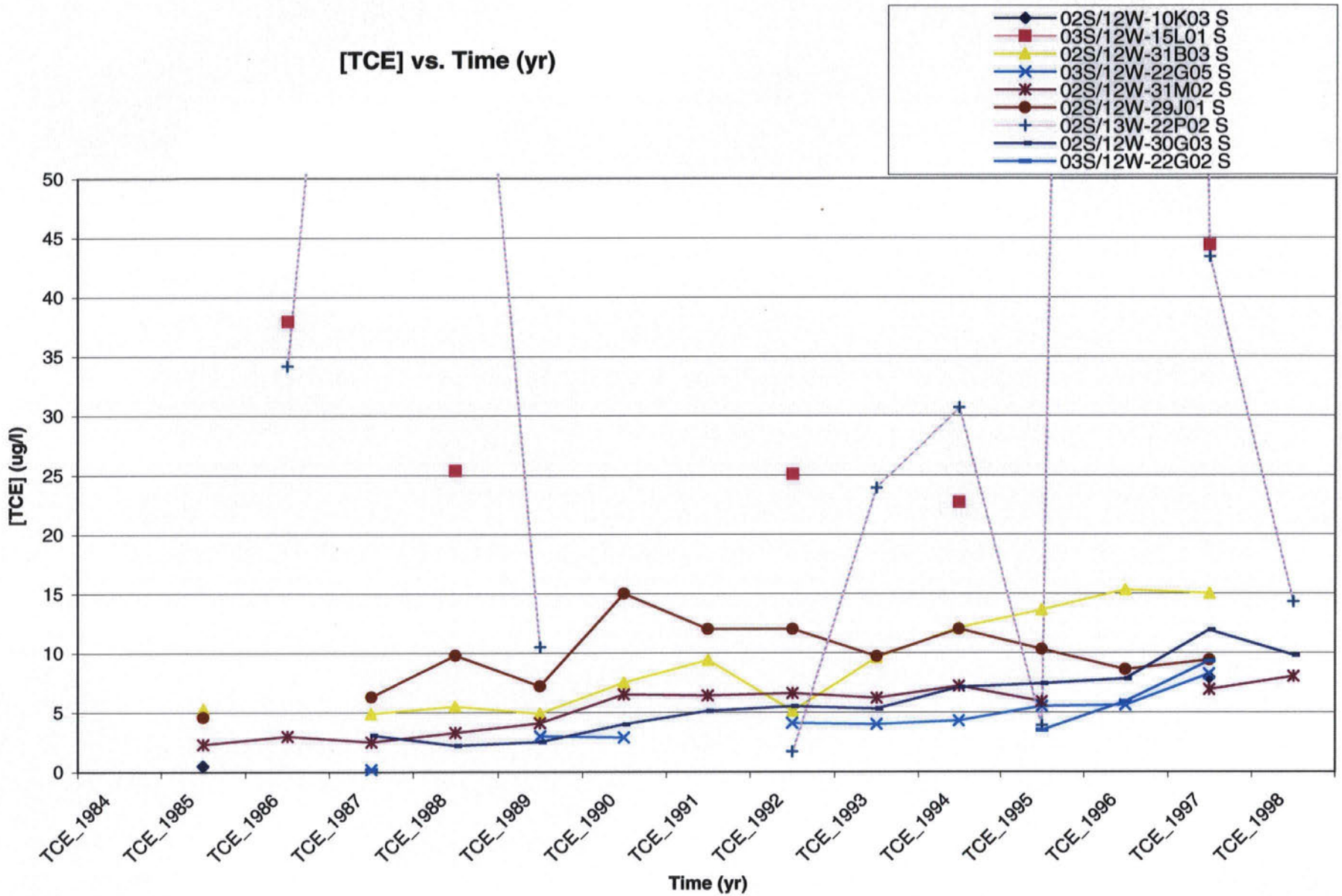

File: c:\qis\downey\TCE.xls

Appendix D:
Active Dry Cleaners in the Downey Area

Facility Name	Address	city	zip	area	phone
A Martin Cleaner	9226 Lakewood Blvd	Downey	90240	562	869-0343
Aames Cleaners	10349 Lakewood Blvd.	Downey	90241	562	862-1712
Blue Ribbon Tip Top Cleaners	8738 Imperial Hwy	Downey	90242	562	861-7232
Britt's Custom Cleaners	7828 Florence Ave.	Downey	90240	562	927-0113
City Cleaners	8847 Imperial Hwy.	Downey	90242	562	869-3219
Crown Cleaners & Laundry	12621 Paramount Blvd.	Downey	90242	562	923-2292
Dallas Same Day Cleaners	7605 Firestone Blvd.	Downey	90241	562	806-2361
Del Rio Cleaners	7412 Florence Ave.	Downey	90240	562	928-2214
Donna's Dry Cleaning and Laundry	7354 Stewart and Gray Rd.	Downey	90241	562	928-8181
Downey Crystal Cleaners	10305 Lakewood Blvd.	Downey	90241	562	862-2080
E-Con-O Cleaners	12151 Downey Ave.	Downey	90242	562	861-4044
Expert Cleaners	7840 Firestone Blvd. #107	Downey	90241	562	923-4778
Glenwood Cleaners	8025 Florence Ave.	Downey	90240	562	928-2318
Model A Cleaners	12630 Bellflower Blvd.	Downey	90242	562	803-1580
Model Cleaners and Laundry	8001 Florence Ave.	Downey	90240	562	861-2816
One Day Cleaners	11120 Downey Blvd.	Downey	90241	562	861-2198
Plaza Cleaners	9304 1/4 Firestone Blvd.	Downey	90241	562	803-0224
Rose Cleaners	10033 Paramount Blvd. #D	Downey	90240	562	928-2911
Santa Fe Dry Cleaners	12153 Paramount Blvd.	Downey	90242	562	923-0130
Star One Hour Cleaners	8020 Stewart and Gray Rd.	Downey	90241	562	861-0616
Stewart's Cleaners	8326 Stewart and Gray Rd.	Downey	90241	562	904-9156
Value Cleaners	8655 Florence Ave.	Downey	90240	562	923-3119
Won's Cleaners	8041 Imperial Hwy.	Downey	90242	562	862-9889
Acme Cleaners	13420 Woodruff Ave.	Bellflower	90706	562	866-5889
Ahoy Dry Cleaners	10125 Artesia Blvd.	Bellflower	90706	562	866-6614
April's Cleaners	16203 Clark Ave.	Bellflower	90706	562	866-1537
Bellflower Cleaners	16203 Bellflower Blvd.	Bellflower	90706	562	804-1393
Bryan Cleaners	9842 Oak St.	Bellflower	90706	562	867-1168
City Cleaners	9842 Flower St.	Bellflower	90706	562	866-6652
Dutch Cleaners	14343 Clark Ave.	Bellflower	90706	562	925-3696
EXPRESS-2 Cleaners	17210 Lakewood Blvd.	Bellflower	90706	562	866-0801
Glo-Tone Cleaners	10408 Rosecrans Ave.	Bellflower	90706	562	925-4254
Mr. King's Cleaners	9888 Alondra Blvd.	Bellflower	90706	562	925-9028
Park's Dry Cleaning	14209 Bellflower Blvd.	Bellflower	90706	562	920-3127
Rosewood Cleaners	10256 Rosecrans Ave.	Bellflower	90706	562	925-3660
Town Cleaners	9101 Alondra Blvd.	Bellflower	90706	562	804-0752

Woodruff Plaza Dry Cleaners	10224 Alondra Blvd.	Bellflower	90706	562 925-2512
A-1 Dry Cleaners	13739 Leffingwell Rd.	Whittier	90605	562 941-8668
Budget Cleaners	14618 Whittier Blvd.	Whittier	90605	562 696-7488
Friendly Hills Cleaners	9307 Colima Rd.	Whittier	90605	562 693-2404
Glo-Cleaners	14154 Lambert Rd.	Whittier	90605	562 693-1919
One-Hour Nader Cleaners	13407 Telegraph Rd.	Whittier	90605	562 941-1186
Tony's Cleaners	14836 Whittier Blvd.	Whittier	90605	562 696-4082
G & M Cleaners	14515 Valley View Ave. #South	Santa Fe Springs	90670	562 404-9747
Santa Fe Dry Cleaners	11560 Telegraph Rd.	Santa Fe Springs	90670	562 863-7919
V & M Cleaners	11423 Telegraph Rd.	Santa Fe Springs	90670	562 942-2446
Dick's Cleaners	6536 Eastern Ave.	Bell Gardens	90201	323 773-2827
Lucky Cleaners	6903 3/4 Atlantic Ave.	Bell	90201	323 773-7460
Marco's Dry Cleaning	4077 Gage Ave.	Bell	90201	323 562-8834
Mars' Fabulous Cleaners	3623 Florence Ave.	Bell	90201	323 587-7474
National Cleaners and Laundry	7125 Garfield Ave. #A	Bell Gardens	90201	323 927-9798
Star Cleaners	5009 Florence Ave.	Bell	90201	323 771-2322
V & M Cleaners	6939 Eastern Ave.	Bell Gardens	90201	323 560-7189
City Cleaners	16249 Paramount Blvd.	Paramount	90723	562 633-2332
Courtesy Cleaners	8400 Alondra Blvd.	Paramount	90723	562 634-1655
Dimetek International	16100 Garfield Ave. #B	Paramount	90723	562 630-7441
Elegante Cleaners	7922 Rosecrans Ave.	Paramount	90723	562 531-8041
Galvan Adriana	15118 Paramount Blvd.	Paramount	90723	562 634-2319
Paramount Plaza Cleaners	15729 Downey Ave.	Paramount	90723	562 633-9071
Pearl's Dry Cleaners	14129 Downey Ave.	Paramount	90723	562 531-1502
Tracey's Cleaners	13112 Downey Ave.	Paramount	90723	562 634-8758
Commerce Expert Cleaners, Inc.	6131 Telegraph Rd.	City of Commerce	90040	323 887-1888
Culver Cleaners	4834 S. Eastern Ave.	City of Commerce	90040	323 726-6279
Advance Cleaners	8039 Seville Ave.	South Gate	90280	323 588-1000
C & S Payless Cleaners	13515 Paramount Ave.	South Gate	90280	562 408-4834
Company Cleaners	3079 Firestone Blvd.	South Gate	90280	323 569-4190
Green's Cleaners and Laundry	4600 Firestone Blvd.	South Gate	90280	323 567-8997
Judy's Dry Cleaner	8100 California Ave.	South Gate	90280	323 569-5272
Liberty Cleaners	3217 Liberty Blvd.	South Gate	90280	323 567-7061
Regal Cleaners	3722 Tweedy Blvd.	South Gate	90280	323 566-4883
Regal Dry Cleaning	8671 State St.	South Gate	90280	323 564-7594
Vermonica Cleaners	4149 Tweedy Blvd.	South Gate	90280	323 566-1115
Williams Rapid Dry Cleaning	3229 Tweedy Blvd.	South Gate	90280	323 566-5388

Appendix E:
Keywords and Typical Facility Types for Chlorinated Solvent Use

Keywords and Typical Facility Types for Chlorinated Solvent Use

Aircraft - any and all applications
Automobile - " "
Ceramics
Chemical(s)
Die Casting
Disposal
Dry Cleaners
Electronics
Enameling
Engineering
Equipment
Fabricating
Fire Proofing
Graphics
Instruments
Landfills
Machine(s)
Manufacturing
Metal(s)
Molders
Oil
Paint
Paper Products
Pest Control
Petroleum
Pharmaceuticals
Plastics
Printing
Refuse
Research
Rubber
Tobacco Products
Tool & Die Manufacturers
Transportation
Trucking
Welding
Woodwork, Furniture

Aircraft equipment/parts
Aircraft manufacturing
Aircraft missile forging
Appliance manufacturers
Auto parts
Bearing manufacturer
Brick manufacturers
Cable manufacturer
Ceramics
Chemical manufacturers/plant
Chemical wholesale
Chemists
City yards
Computer manufacturing
Die casting
Disposal facilities
Dry cleaners
Electric, gas & sanitary services
Electronic equipment
Electronics
Enameler
Figurines
Film developers
Foundry
Gas regulator manufacturers
Glassware manufacturing
Graphics/Print shop
Industrial machinery and equipment
Instruments and related products
Landfills
Machine shop/Machinist
Medical manufacturers
Metal industry
Metal rolling
Metal stamping
Oil production/distribution
Paint manufacturers
Paper manufacturing
Paper products
Pharmaceuticals
Pipe manufacturing
Plastic manufacturers
Plastics-Molders-Compression
Plating facilities
Product-flame proofing compound
Propulsion research
Railroad Yards
Record manufacturing
Relay manufacturers
Rubber products
Shear manufacturers
Sheet metal workers
Tobacco products
Tool and die makers
Tooling
Transportation equipment
Truck companies
Welding
Wood products manufacturing

Appendix F:
Site Reference Documents

CalEPA

Los Angeles
Regional Water
Quality Control
Board

101 Centre Plaza Drive
Monterey Park, CA
91754-2156
(213) 266-7500
FAX (213) 266-7600

Pete Wilson
Governor

May 12, 1998

Mr. Kenneth Verheyen
President
Astro-Pak Corporation
12201 Pangborn Avenue
Downey, CA 90241

WORKPLAN FOR SOIL AND GROUNDWATER INVESTIGATION, 8708 CLETA STREET, DOWNEY (FILE NO. 97-98)

We have received your letter dated March 25, 1998, from your attorney Mr. Joseph J. Armao and have the following comments:

PANGBORN FACILITY

The letter states that the California Regional Water Quality Control Board, Los Angeles Region (RWQCB) does not have the legal authority or any "factual basis" to require Astro-Pak to conduct an investigation to determine if the current or previous chemical use, storage, and disposal practices pose a threat or potential threat to the underlying soil or groundwater quality.

Legal Authority

Sections 13267 and 13304 of the California Water Code, allows the RWQCB to require an investigation when there exists a threat or a potential threat to the quality of the waters of the State. Such investigations are required to determine the type, extent, and magnitude of unpermitted discharges to the surrounding environment.

Factual Basis

The RWQCB is requesting Astro-Pak to conduct an initial subsurface investigation based upon the information provided by Astro-Pak employees regarding the chemical storage, use and disposal practices by Astro-Pak and the observations made by Board staff during the inspections conducted at the Pangborn facility on August 11, 1997, and at the Cleta facility on August 13, 1997. Enclosed are copies of photographs taken during these inspections. These photographs show numerous drums of new and used chemicals stored at various locations at the Pangborn facility. Some of the drums containing chemicals labeled as hazardous are stored without secondary containment. Therefore, Astro-pak is in violation of the Uniform Fire Code, Article 80 Hazardous Materials, Section 8003.1.7 Spill Control and Secondary Containment.

Based on the information obtained during the inspection, two types of chemicals are of primary concern at the Pangborn facility: 1) metals used for parts plating and/or generated from parts

polishing and cleaning, and 2) volatile organic compounds (VOCs), which are used for parts cleaning and in Astro-Pak's vapor degreaser. Astro-Pak's proper use, storage and disposal practices for these chemicals are the reason for the RWQCB requesting Astro-Pak to conduct a limited, focused initial subsurface investigation to asses the two areas most likely to be affected by these chemicals.

Wastewater Clarifier

Wastewater from the metal plating and/or cleaning operations is discharged to a three stage clarifier located at the northeast corner of the Plant building. Clarifiers vary in size and construction, but generally consist of three to four separate compartments and are designed to reduce the amount of settleable solids before wastewater is discharged to the sewer system. Clarifiers are not designed to be water-tight and it is common for clarifiers to leak from the joints between the sections of concrete that form the bottom and sides and where the influent and effluent sewer lines penetrate the sides of the clarifier. Wastewater containing dissolved and suspended metals from the plating and polishing operations can leak from these areas to the underlying soils and groundwater. Excessive metals concentration in wastewater can exacerbate the condition of pollution in the underlying soil and groundwater.

According to the Los Angeles County Sanitation District, Astro-Pak was issued a notice of violation on August 1, 1997, for exceeding wastewater effluent discharge limitations for cadmium, chromium, nickel, and zinc. An enforcement history provided by the Los Angeles County Sanitation District states that Astro-Pak pumped out the contents of the clarifier and steamed cleaned the clarifier, presumably to reduce the potential for exceeding wastewater effluent limitations in the future. The cleaning of the clarifier and floor of the Plant building is supported by the enclosed photographs, which show that a portion of the sides of the clarifier and the floor of the Plant building have recently been cleaned and coated, and the inspection report, which was previously submitted. The inspection reports indicates that no obvious signs of leaks or discharges to the floor of the Plant building were seen, but the report also states that it is obvious that the floor was recently covered.

To evaluate the presence of metals and VOCs in the soil underlying the clarifier, the RWQCB requested soil samples be collected at 5 and 10 feet below ground surface (BGS) adjacent the inlet of the clarifier and requested that the soil samples be analyzed for total chrome, hexavalent chrome, and nickel. Based upon the additional information provided by the Los Angeles County Sanitation District, an additional soil boring is required adjacent the effluent side of the clarifier and soil samples shall be collected at 5 and 10 feet BGS. All soil samples should be analyzed for VOCs, zinc, cadmium, molybdenum, chrome, hexavalent chrome, and nickel.

Vapor Degreaser

The RWQCB requested that soil gas samples be collected adjacent the vapor degreaser and the two floor sumps located in the floor of the Plant building to evaluate the occurrence and distribution of VOCs in the subsurface. According to Astro-Pak, prior to utilizing a drum pump to transfer liquids to and from the degreaser, drums containing new VOCs were transferred into the vapor degreaser by hoisting a 55-gallon drum over the vapor degreaser and pouring the contents into the degreaser. Both types of practices are susceptible to spillage of small quantities of VOCs that result in contamination of the underlying soils. In addition, numerous inspections and investigations at facilities with similar chemical use and storage practices show that small leaks from degreasers and accidental unnoticed discharges of VOCs during filling, emptying and typical operation of vapor degreasers result in subsurface soil contamination.

Storm Water Exposure

During the inspection, Board staff observed chemicals stored outside without secondary containment and exposed to storm water. The enclosed photographs show 55-gallon drums of 1,1,1-TCA (classified as a hazardous chemical) stored without secondary containment and on top of a concrete storm water drainage swale. Additional photographs taken during the inspection of the Pangborn facility show other areas where chemicals are stored without secondary containment and staining on the asphaltic concrete beneath the chemical containers can be seen. Due to the nature of the primary activities conducted at the Pangborn facility and the fact that chemicals used and stored at the facility are exposed to storm water, Astro-Pak was required to have obtained a National Pollutant Discharge Elimination System (NPDES) permit and have developed and implemented a storm water pollution prevention plan (SWPPP). A copy of the SWPPP is to be kept onsite and presented to any city, county, state or federal personnel upon request. During the site inspection, Board staff asked the Astro-Pak employee who accompanied Board staff during the inspection if Astro-Pak had a storm water permit. The Astro-Pak employee was not aware if Astro-Pak had a storm water permit or if one was required.

According to our records, Astro-Pak has filed for a storm water permit, and as part of the permit requirements Astro-Pak is required to have a SWPPP onsite available for review upon request. Astro-Pak is required to submit one copy of the SWPPP by **May 30, 1998**. Board staff will review Astro-Pak's SWPPP and evaluate if the SWPPP is adequate and if Astro-Pak is in compliance with the requirements of its storm water permit.

Our previous letter dated August 27, 1997, required Astro-pak to submit copies of the following information reports by September 30, 1997:

1. All UST reports containing soil sampling and/or groundwater sampling analytical data.

2. All previous environmental site assessment reports discussing chemical handling and storage practices, waste handling and storage practices, soils. geology, hydrogeology, soil sampling and soil analysis data, groundwater sampling and groundwater analytical data.

3. All correspondence discussing previous chemical releases or investigations at your facility or adjacent facilities.

4. Piping diagrams of the septic tank system and/or wastewater collection and treatment system, including all sumps, pumps, drains, piping. pumping stations, and holding and treatment tanks.

5. All information regarding aboveground or underground tank testing, repairs, upgrades, or replacements.

6. All records regarding onsite wastewater disposal such as locations, types, dates, and volumes of wastewater disposed.

To date, we have not received any of the required information. Astro-Pak is required to submit four copies of the information requested above, and copies of any notice of violation or noncompliance from any city, county, state, or federal agencies, by **June 5, 1998**. Board staff will review this information and determine if additional information and/or investigation is required. Failure to submit the required information may result in the issuance of a Cleanup and Abatement Order (CAO) or Administrative Civil Liabilities (ACL) of up to $1,000 per day for each day the required information is not received by June 5, 1998.

The RWQCB has required Astro-Pak to conduct an initial subsurface investigation to determine if the previous chemical use, storage and disposal practices at the Pangborn facility have contaminated the soil underlying the facility. Astro-Pak is required to conduct the initial subsurface investigation, as required in our previous letter dated August 27, 1997, pursuant to Section 13267 of the State Water Code. Failure to submit the required work plan by the due date of **June 15, 1998**, may result in the issuance of an Administrative Civil Liability (ACL) up to $1,000 dollars per day for each day beyond the due date.

CLETA FACILITY

Your letter states *"As to the other comments made in your February 19, 1998, letter, in accordance with our phone discussion, we are prepared to reach an agreement that should satisfy our respective concerns."*

Our previous letter dated February 19, 1998, approved implementation of the work plan dated December 24, 1997, provided deficiencies in the work plan were corrected by incorporating the three comments presented in our letter. During a subsequent telephone conference call between Mr. Armao, your consultant Mr. Mark Muir, and Board staff, the requirements for the work to be performed were discussed. Board staff provided detailed technical explanations for each of the three additional requirements presented in our February 19th letter. Astro-Pak is required to submit a report containing the results of the required investigation by **July 31, 1998**. The required investigative work for the Cleta facility shall precede independently of the required work for the Pangborn facility.

Our letter of August 27, 1997, required Astro-Pak to submit copies of the following reports:

1. "Investigation of Soil Beneath Vapor Degreasing Tank" dated May 1, 1991, by John L. Hunter and Associates, Inc.

2. "Workplan for Additional Subsurface Assessment" dated 1992, by Applied Environmental Services.

3. "Report of Subsurface Soil Investigation" dated 1992, by Dames and Moore.

4. "Investigation of Soil Beneath Vapor Degreasing Tank" dated 1991, by J. L. Hunter and Associates.

To date we have not received copies of any of the reports nor have we received any correspondence regarding the submission of these reports. These reports are required as part of the investigation to determine the extent of pollution which has been confirmed a this facility. Pursuant to section 13267 of the State Water Code, Astro-Pak is directed to submit four copies of each report and any other site assessment reports discussing chemical handling and storage practices, waste handling and storage practices, soils, geology, hydrogeology, soil sampling and soil analysis data, groundwater sampling and groundwater analytical data by **June 5, 1998**. Failure to submit the required information may result in the issuance of a Cleanup and Abatement Order (CAO) or Administrative Civil Liabilities (ACL) of up to $1,000 per day for each day the required information is not received by June 5, 1998.

Please notify Board staff 72 hours before initiating field work so that Board staff can be present. Please contact Mr. John Geroch at (213) 266-7577 if you have any questions.

J. E. ROSS, Chief
Site Cleanup Unit

Enclosures

Mailing List

Gordon Woodrow, United States Environmental Protection Agency
Jorge Leon, Office of Chief Counsel, State Water Resources Control Board
Ted Johnson, Water Replenishment District of Southern California
Gary Yamamoto, California Department of Health Services
Cheryl Ross, West Basin Municipal Water District
Rob Wienke, Los Angeles County Sanitation District
Thomas Klinger, Los Angeles County Forester and Fire Warden
Joseph Armao, Heller, Ehrman, White & McAuliffe

California Regional Water Quality Control Board

Los Angeles Region

Peter M. Rooney
Secretary for Environmental Protection

Internet Address: http://www.swrcb.ca.gov/~rwqcb4
101 Centre Plaza Drive, Monterey Park, California 91754-2156
Phone (323) 266-7500 FAX (323) 266-7600

Pete Wilson
Governor

July 21, 1998

Carl Verheyen, Jr.
Astro Pak
12201 Pangborn Avenue
Downey, CA 90241

INITIAL SUBSURFACE ASSESSMENT—ASTRO PAK FACILITY, 12201 PANGBORN AVENUE, DOWNEY (FILE NO. 97-98)

We have received your letter dated June 12, 1998, transmitting the "Workplace to Perform Soil and Soil-Gas Sampling" dated June 10, 1998 and have the following comments:

1. The work plan does not include all of the requirements presented in our previous letter of August 27, 1997. Your work plan proposes three soil gas sampling locations adjacent the vapor degreaser, with soil gas samples being collected at 8 feet below ground surface (BGS). Please refer to our August 27th letter and modify your work plan such so that two soil gas sampling locations will be located adjacent the vapor degreaser with soil gas samples collected at 10 and 20 feet BGS.

2. No soil gas samples are proposed adjacent to either of the two floor drains as required in our letter of August 27. Please modify your work plan to state that one soil gas sample will be collected adjacent each of the floor drains and that one sample will be collected from each of the two locations at 5 feet BGS.

3. No soil gas samples are proposed to be collected adjacent the clarifier. In order to reduce costs, Board staff will agree to eliminating the collection of soil gas samples from adjacent the clarifier provided the soil samples collected (at 5 and 10 feet BGS from the influent and effluent sides of the clarifier) are first analyzed for halogenated VOCs prior to analyses for metals.

Please submit three copies of a revised work plan incorporating the changes listed in items 1 through 3 above by July 31, 1998.

In addition, our letter dated June 16, 1998, requested Astro Pak's participation in the Regional Board's cost recovery program. However, the June 16th letter contained an incorrect due date in which to submit a signed copy of the acknowledgment page. Enclosed attached is another letter explaining the Regional Board's cost recovery program with a corrected due date of July 31, 1998. Please submit a signed copy of the

"Acknowledgment of Receipt of Cleanup and Abatement Cost Recovery Letter" by July 31, 1998.

Please contact Mr. John Geroch at (213) 266-7577 if you have any questions.

J.E. ROSS, Chief
Site Cleanup Unit

cc: Gordon Woodrow, United States Environmental Protection Agency
Jorge Leon, Office of Chief Counsel, State Water Resources Control Board
Ted Johnson, Water Replenishment of Southern California
Gary Yamamoto, California Department of Health Services
Cheryl Ross, West Basin Municipal Water District
Rob Wienke, Los Angeles County Sanitation District
Thomas Klinger, Los Angeles County Forester and Fire Warden
Joseph Armao, Heller, Ehrman, White & McAuliffe
Benjamin Costalano, Ecology and Environment

California Regional Water Quality Control Board
Los Angeles Region

Peter M. Rooney
Secretary for Environmental Protection

Internet Address: http://www.swrcb.ca.gov/~rwqcb4
101 Centre Plaza Drive, Monterey Park, California 91754-2156
Phone (323) 266-7500 FAX (323) 266-7600

Pete Wilson
Governor

August 7, 1998

John E. Boyce
Spartan Lacquer and Paint
9255 E. Imperial Highway
Downey, CA 90241

Certified Mail
Return Receipt Requested
P 361 202 656

INITIAL SUBSURFACE SOIL AND GROUNDWATER INVESTIGATION— SPARTAN LACQUER AND PAINT, 9255 E. IMPERIAL HIGHWAY, DOWNEY (FILE NO. 97-72)

Dear Mr. Boyce:

Our previous letter dated December 9, 1997, required you to submit a work plan to conduct a subsurface soil and groundwater investigation by January 31, 1998. At the request of your consultant, Green Tree Environmental, Board staff granted a due date extension until July 11, 1998. To date, we have not received the required work plan or any correspondence from you.

You are hereby directed to submit four copies of the required work plan by **August 14, 1998**. If the work plan is not received by August 14, 1998, the Regional Board may issue and Cleanup and Abatement Order (CAO) or an Administrative Civil Liability (ACL) up to $1,000.00 per day for each day the required work plan is not received past the due date.

Please contact Mr. John Geroch at (323) 266-7577 if you have any questions.

J.E. ROSS, Chief
Site Cleanup Unit

cc: Gordon Woodrow, United States Environmental Protection Agency
Ted Johnson, Water Replenishment District of Southern California
Benjamin Costallano, Ecology and Environment

Astropack Data

TABLE 3
VOLATILE ORGANIC COMPOUNDS DETECTED IN GROUND WATER AND THEIR REGULATORY LIMITS
17 JULY 1998 SAMPLING EVENT
(micrograms/Liter)

COMPOUND	MW1	MW2	MW3	MW4	MW5	MCL	MONITORING
Benzene*	2.0	6.3	6.6	--	15	1	
Chlorobenzene	--	--	2.1	--	--		a
Chloroform	1.1	5.7	3.8	--	3.0		a
1,2-Dichlorobenzene	--	10	--	--	1.4	600	
1,1-Dichloroethane*	5.0	6.9	21	1.9	17	5	
1,2-Dichloroethane*	0.86	7.2	4.3	--	4.2	0.5	
1,2-Dichloroethene-(cis)*	67	89	200	52	200	6	
1,2-Dichloroethene-(trans)*	7.4	13	24	10	30	10	
1,1-Dichloroethene*	24	31	80	24	74	6	
Ethylbenzene	--	1.4	1.9	--	3.2	700	
Methylene Chloride	110	--	--	7.4	--		a
Styrene	3.0	--	--	--	--	100	
Tetrachloroethene (PCE)*	6,600	2,100	15,000	1,000	1,800	5	
Toluene	4.1	7.3	19	1.3	36	1,150	
1,1,1-Trichloroethane	2.6	--	1.7	--	--	200	
1,1,2-Trichloroethane*	6.7	15	10	--	1.9	5	
Trichloroethene (TCE)*	23,000	42,000	80,000	15,000	130,000	5	
1,2,4-Trimethylbenzene	1.0	1.4	--	--	--		b
1,3,5-Trimethylbenzene	0.68	0.97	--	--	0.95		b
Vinyl Chloride*	--	--	--	--	3.3	2	
m,p-Xylenes	0.68	3.9	5.9	--	8.7	1,750	
o-Xylene	0.61	4.9	3.5	--	5.0	1,750	

TABLE 2
VOLATILE ORGANIC COMPOUNDS
DETECTED IN SOIL SAMPLES
13-14 JULY 1998
(micrograms/Kilogram)

SAMPLE	Napthalene	PCE	TCE
WELL MW4			
MW4-5′	–	–	–
MW4-10′	–	110	14
MW4-20′	–	1,400	37
MW4-30′	–	–	–
MW4-40′	–	70	140
MW4-50′	–	34	310
WELL MW5			
MW5-5′	14	–	–
MW5-10′	–	100	180
MW5-20′	–	140	240
MW5-30′	NA	NA	NA
MW5-40′	NA	NA	NA
MW5-50′	NA	NA	NA

Notes: "–" = "Not Detected" at the Method Detection Level.
"NA" = "Not Analyzed".

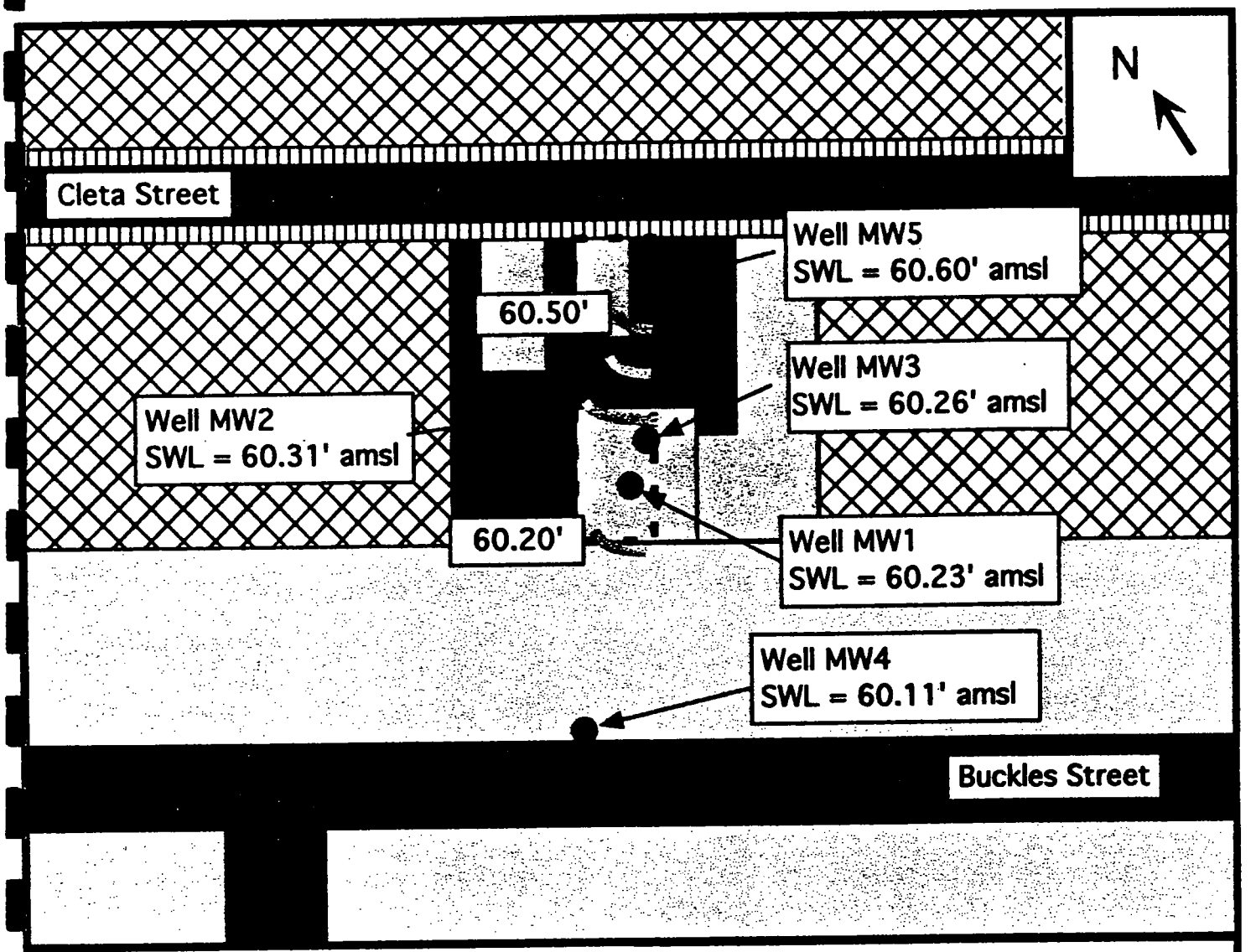

LEGEND

- Building
- Asphalt Pavement
- Sidewalk
- Boundary of Subject Property
- Commercial/Industrial Properties
- Residential Properties
- Ground Water Monitoring Well
- 60.50' Contour of Static Water Level (contour interval = 0.10 ft.

FIGURE XX
POTENTIOMETRIC SURFACE
17 July 1998

Astro Pak Corporation
8708 Cleta Street
Downey, CA 90241

100' 0' 100'

Base derived from a survey map prepared by Olson & DeTilla Associates, 20 July 1998.

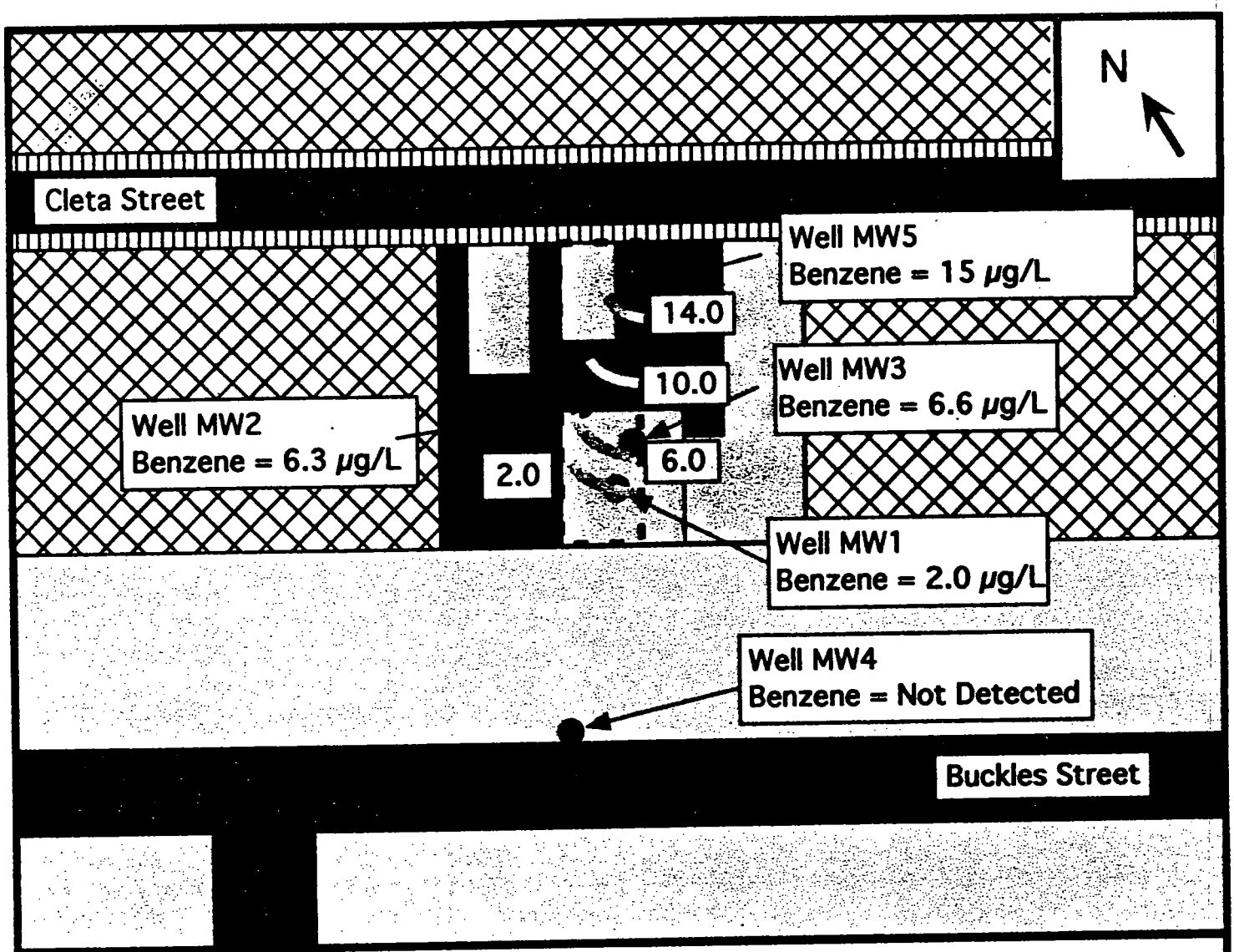

LEGEND

- Building
- Asphalt Pavement
- Sidewalk
- Boundary of Subject Property
- Commercial/Industrial Properties
- Residential Properties
- Ground Water Monitoring Well
- 2.0 — Contour of Benzene Concentrations (contour interval = 2.0 µg/L)

FIGURE XX
CONTOURED CONCENTRATIONS OF BENZENE IN GROUND WATER
17 July 1998

Astro Pak Corporation
8708 Cleta Street
Downey, CA 90241

100' 0' 100'

Base derived from a survey map prepared by Olson & DeTilla Associates, 20 July 1998.

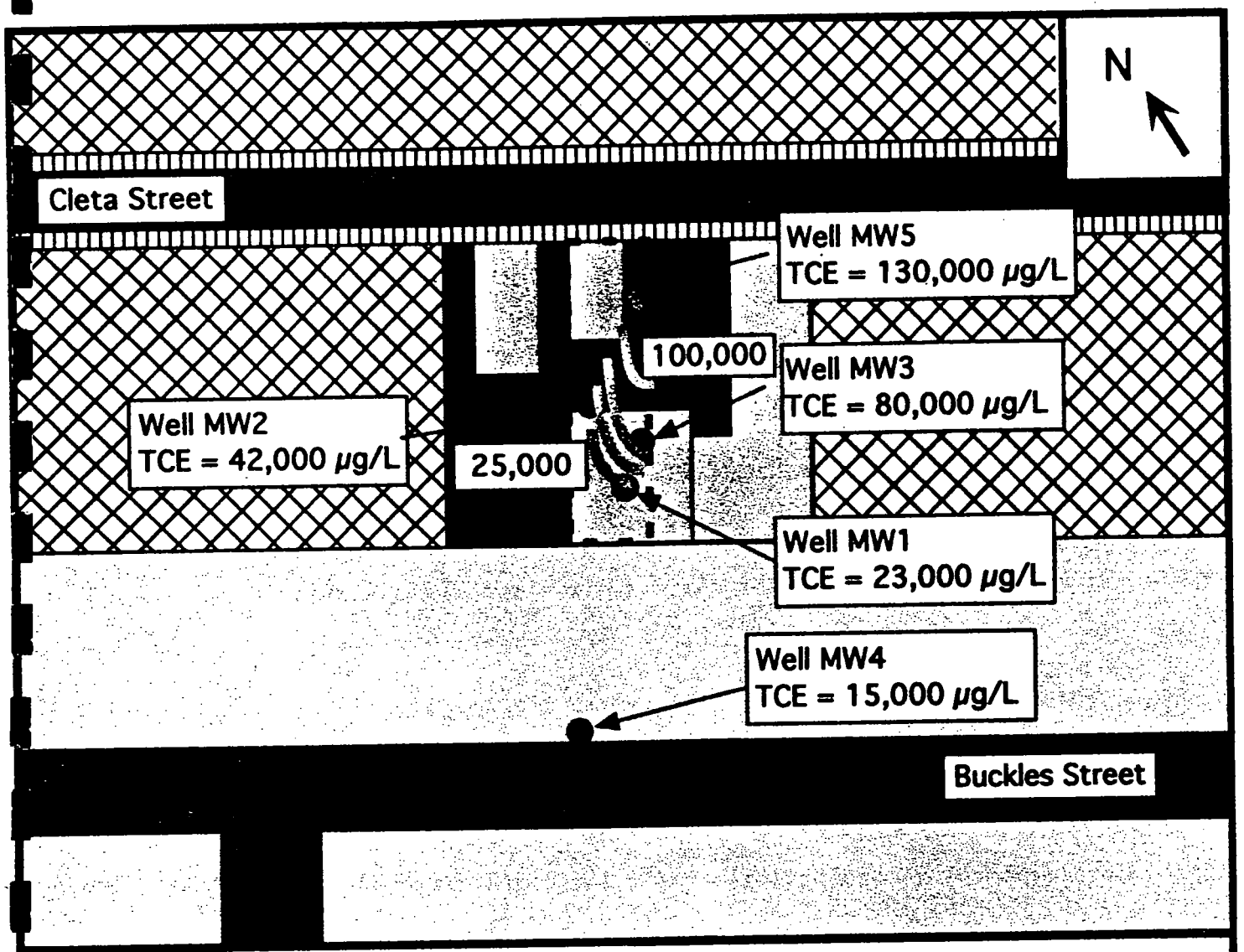

LEGEND

- Building
- Asphalt Pavement
- Sidewalk
- Boundary of Subject Property
- Commercial/Industrial Properties
- Residential Properties
- Ground Water Monitoring Well
- 25,000 — Contour of TCE Concentrations (contour interval = 25,000 µg/L)

FIGURE XX
CONTOURED CONCENTRATIONS OF TCE IN GROUND WATER
17 July 1998

Astro Pak Corporation
8708 Cleta Street
Downey, CA 90241

100' 0' 100'

Base derived from a survey map prepared by Olson & DeTilla Associates, 20 July 1998.

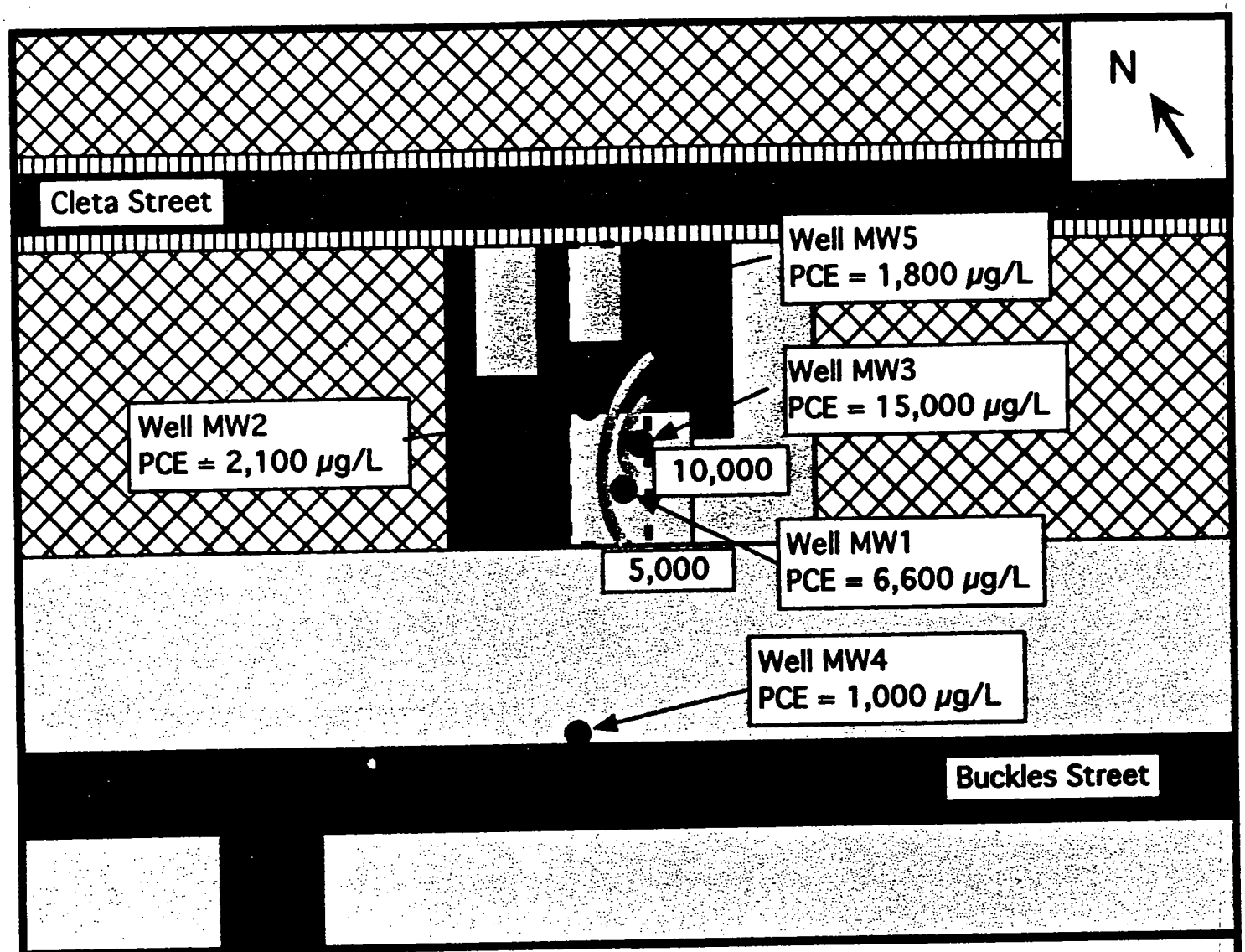

LEGEND

- Building
- Asphalt Pavement
- Sidewalk
- Boundary of Subject Property
- Commercial/Industrial Properties
- Residential Properties
- Ground Water Monitoring Well
- 5,000 — Contour of PCE Concentrations (contour interval = 5,000 µg/L)

FIGURE XX
CONTOURED CONCENTRATIONS OF PCE IN GROUND WATER
17 July 1998

Astro Pak Corporation
8708 Cleta Street
Downey, CA 90241

100' 0' 100'

Base derived from a survey map prepared by Olson & DeTilla Associates, 20 July 1998.

BORING/WELL LOG

Boring/Well: MW4

Location: 8708 Cleta Street
Downey, CA 90241

Client: Astro Pak Corporation

Project No. 127

Date Drilled: 13 July 1998

PID Notes: Meter Calibrated Against 50 ppm Hexane. Background Concentration = 1.5 ppm.

TOC = 106.46 feet amsl
SWL = 46.35 feet below TOC following development.
GW encountered @ approx 50 feet below TOC during drilling.

Logged by: Mark P. Muir
California Registered Geologist No. 4982
17431 Sumiya Drive
Encino, CA 91316-3942

Driller: Duxbury Drilling
2777 Wyckersham Place
Fullerton, CA 92833
C-57 License No. 674591

Drill Rig: Mobile B57

Hammer: 140 Pounds
30" Drop

Dip = 90°

Notes: This well is located at 8715 Buckles Street, one block south of the project site.

Page 1 of 3

WELL LOCATION MAP

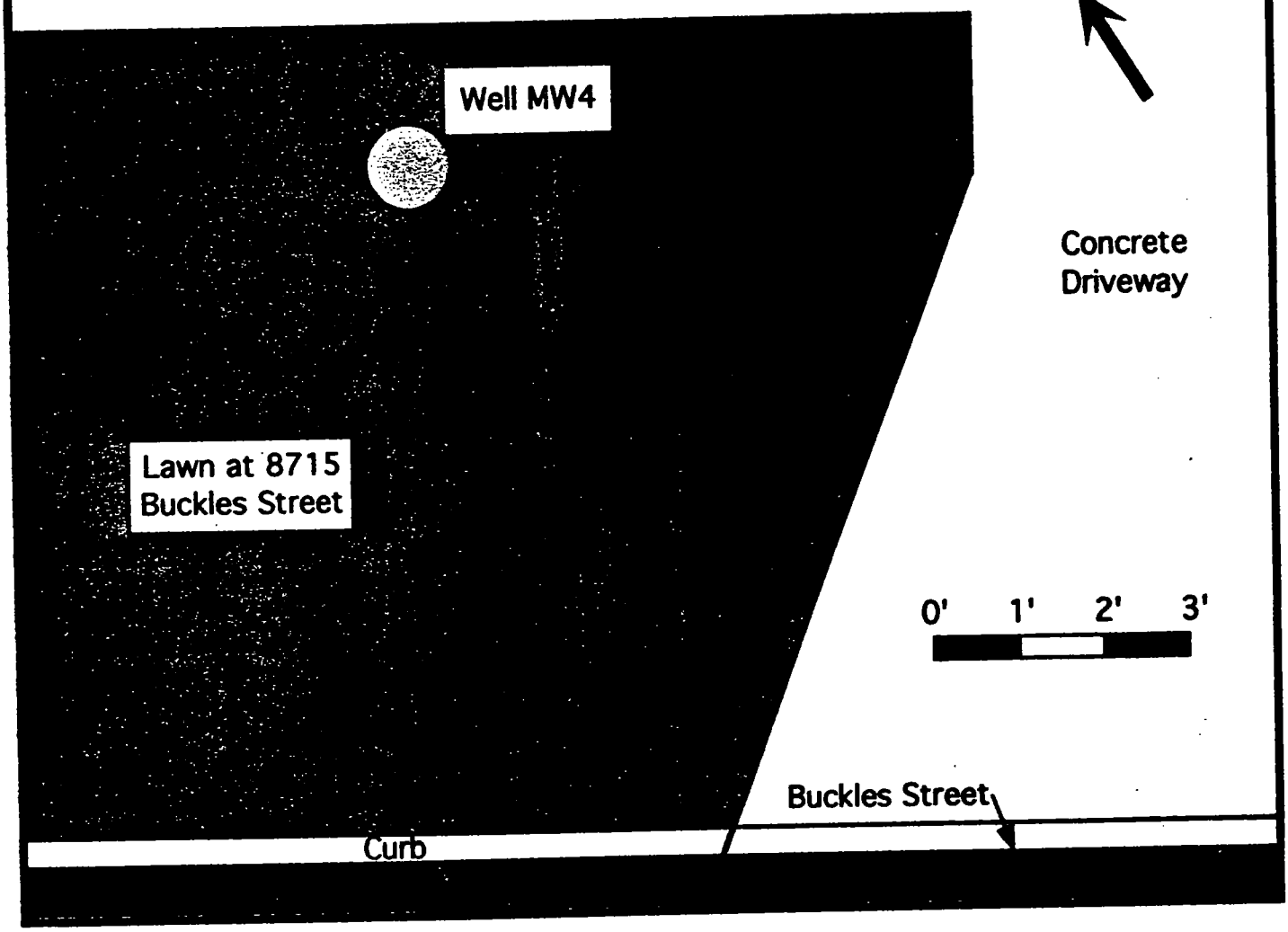

BORING/WELL LOG

Boring/Well MW4

Logged by: Mark P. Muir, RG

Project: 127

Client: Astro Pak

Location: 8708 Cleta Street, Downey, CA

Date: 13 July 1998

Dip: 90°

Depth (ft)	SAMPLES: Blow Count	Field Logged	LAB. ANALYSIS	OVA or PID	OVA/PID RESULTS (200, 600, 1,000; Results in PPM)	SAMPLE DESCRIPTION/NOTES	BORING/WELL COMPLETION NOTES
						Surface = Grass.	Flush-mounted Well Head. Locking Well Cap at top of casing.
5	3, 2, 6					Sample MW4-5' @ 0900. 10YR 5/2, grayish brn. Fine sand. USCS = SW. No odor, no H_2O, no cohesion. PID = 49.7 ppm.	Concrete Well Seal, 0'-2.5'.
10	4, 6, 5					Sample MW4-10' @ 0908. 2.5Y 5/3, lt. olive brn. Fine to very fine sand. USCS = SW. No odor, no H_2O, no cohesion. PID = 57.3 ppm.	Blank Casing = 4"-diameter PVC Schedule 40 Casing, 0' to 38'.
15						Composite grab sample from cuttings @ 15' @ 0920. 2.5Y 4/2, drk. grayish brn. Silty fine sand. USCS = SM. No odor, moist, slight cohesion. Silty sands extend from 13.5' to 24'.	Bentonite Grout, 2.5' to 28'.
20	6, 6, 5					Sample MW4-20' @ 0925. 10YR 5/2, grayish brn. Gravelly silty sand. USCS = GM. No odor, moist, slight to med. cohesion. PID = 79.2 ppm.	
25						Composite grab sample from cuttings @ 25' @ 0939. 2.5Y 4/3, olive brn. Fine to med. sand. USCS = SW. No odor, trace H_2O, no cohesion.	
30	7, 7, 11					Sample MW4-30' @ 0943. 2.5Y 5/2, grayish brn. Fine to med. sand. USCS = SW. No odor, trace H_2O, no cohesion. PID = 24.5 ppm.	Bentonite Chips, 28' to 34'.
35						Composite grab sample from cuttings @ 35' @ 0950. 2.5Y 5/2, grayish brn. Fine to med. sand. USCS = SW. No odor, trace H_2O, no cohesion. Increasing amount of silt beginning at 36'.	Filter Pack = RMC Lonestar Lapis Lustre Sand #2/12, 34' to 73.5'.
40	12, 13, 15					See next page for detail.	Well Screen = 4"-diameter Schedule 40 PVC Casing w/0.010 slot perforations, 38' to 68'.

BORING/WELL LOG

Boring/Well MW4

Logged by: Mark P. Muir, RG

Project: 127

Client: Astro Pak

Location: 8708 Cleta Street, Downey, CA

Date: 13 July 1998

Dip: 90°

Depth (ft)	SAMPLES: Blow Count	Field Logged	LAB. ANALYSIS	OVA or PID	OVA/PID RESULTS (200, 600, 1,000 — Results in PPM)	SAMPLE DESCRIPTION/NOTES	BORING/WELL COMPLETION NOTES
						Sample MW4-40' @ 0959. 10YR, 5/2, grayish brn. Silty fine to very fine sand. USCS = SM. No odor, moist, slight to mod. cohesion. PID = 808 ppm.	Filter Pack = RMC Lonestar Lapis Lustre Sand #2/12, 34' to 73'.
45						Composite grab sample from cuttings @ 45' @ 1035. 5Y 4/2, olive gray. Very fine to fine sand. USCS = SW. No odor, trace H_2O, no cohesion. Interlayered sands and silty sands beginning at 42'.	Water level in well at 46.35' below TOC following development.
	7						
50	7					Sample MW4-50' @ 1042. 5Y 3/1, very dark gray. Silty fine sand. USCS = SM. No odor, moist (poss. saturated, slight to moderate cohesion. PID = 1153 ppm.	Ground Water encountered at approx. 50' during drilling.
	7						
55						Composite grab sample from cuttings @ 55' @ 1050. 5Y 4/1, dark gray. Silty fine sand. USCS = SM. No odor, saturated, low cohesion.	Well Screen = 4"-diameter Schedule 40 PVC Casing w/0.010 slot perforations, 38' to 68'. Sections are 10' long and are flush-joint. A cap is screwed on at the bottom to prevent entry of heaving sands.
60						Composite grab sample from cuttings @ 60' @ 1101. 5Y 4/1, dark gray. Silty fine sand. USCS = SM. No odor, saturated, low cohesion. Driller reported possible gravel layer from 62.5' to 64'.	
65						Composite grab sample from cuttings @ 65' @ 1119. 5Y 4/1, dark gray. Silty fine sand. USCS = SM. No odor, saturated, low cohesion.	
70						Composite grab sample from cuttings @ 70' @ 1130. Gravelly sands w/ clasts to 80mm beginning at approx. 66' and continuing to TD.	Total Depth = 73.5'.
						TD = 73.5' @ 1138.	
75							
80							

BORING/WELL LOG

Logged by: Mark P. Muir
California Registered Geologist No. 4982
Exemption 6: Privacy

Boring/Well: MW5

Location: 8708 Cleta Street
Downey, CA 90241

Client: Astro Pak Corporation

Project No. 127

Date Drilled: 14 July 1998

PID Notes: Meter Calibrated Against 50 ppm Hexane. Background Concentration = 0.0 ppm.

TOC = 107.71 feet amsl.
SWL = 47.56 feet below TOC following development.
Groundwater encountered @ approx. 51 feet below TOC during drilling.

Driller: Dunbury Drilling
2777 Wyckersham Place
Fullerton, CA 92833
C-57 License No. 674591

Drill Rig: Mobile B57

Hammer: 140 Pounds
30" Drop

Dip = 90°

Notes:

Page 1 of 3

WELL LOCATION MAP

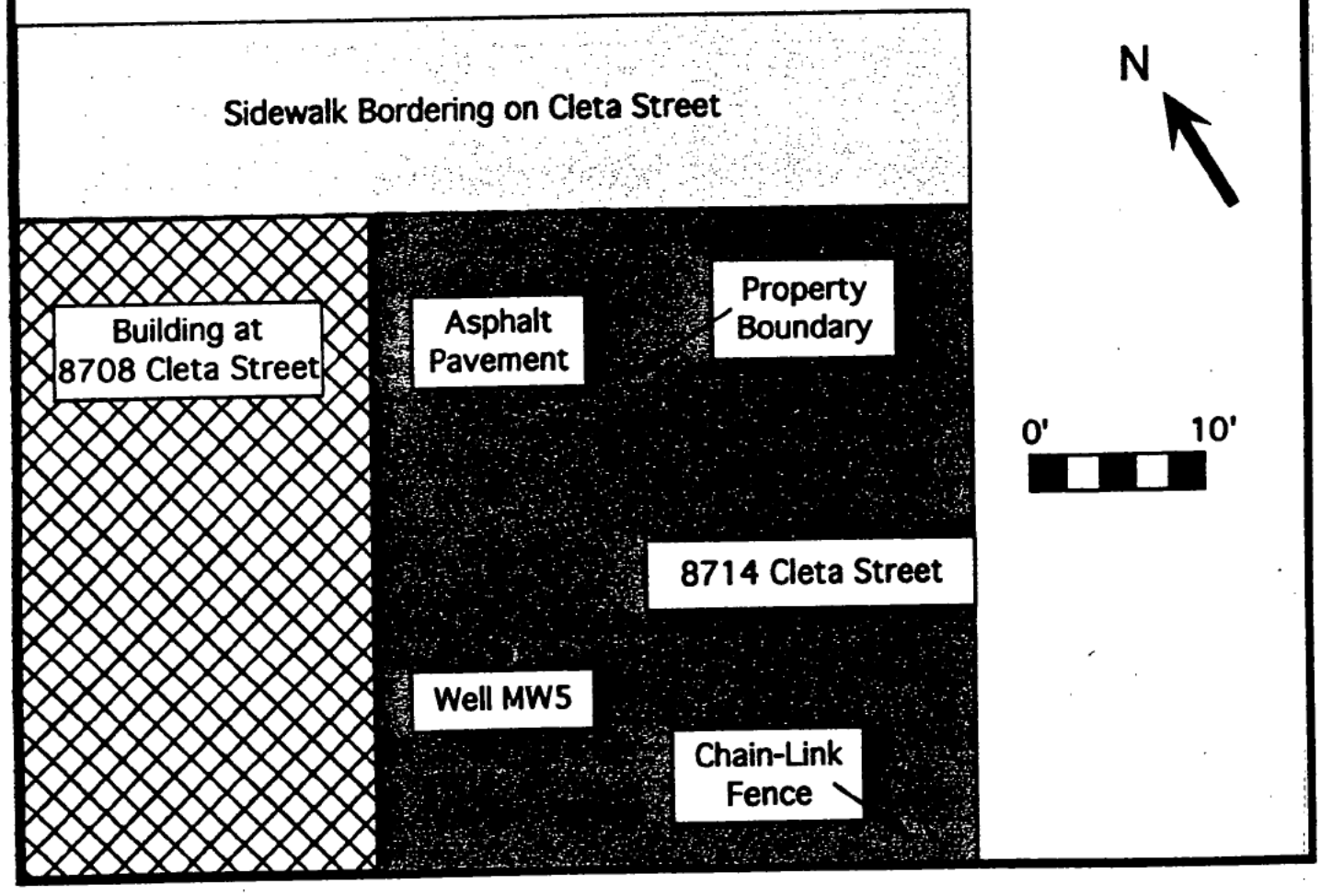

BORING/WELL LOG

Boring/Well MW5

Logged by: Mark P. Muir, RG

Project: 127

Client: Astro Pak

Location: 8708 Cleta Street
Downey, CA

Date: 14 July 1998

Dip: 90°

Depth (ft)	SAMPLES: Blow Count	Field Logged	LAB. ANALYSIS	OVA or PID	OVA/PID RESULTS (2,000 4,000; Results in PPM)	SAMPLE DESCRIPTION/NOTES	BORING/WELL COMPLETION NOTES
						Surface = Asphalt Pavement.	Flush-Mounted Well Head. Locking Well Cap at top of casing.
	2						Concrete Well Seal, 0'-5'.
5	2					Sample MW5-5' @ 0748. 2.5Y 4/4, olive brn. Fine to med. sand. USCS = SW. No odor, trace H_2O, no cohesion. PID = 52.2 ppm.	
	3						
	4					Sample MW5-10' @ 0753. 10YR 3/4, drk. yellowish brown. Fine to med. sand grading into silty sand. USCS = SW to SM. No odor, trace H_2O, no cohesion. PID = 69.2 ppm.	Blank Casing = 4"-diameter PVC Schedule 40 Casing, 0' to 37.5'.
10	4						
	5						
15							Bentonite Grout, 5' to 30'.
	5					Sample MW5-20' @ 0805. 2.5Y 5/3, lt. olive brown. Fine to med. sand. USCS = SW. No odor, trace H_2O, no cohesion. PID = 34.0 ppm.	
20	5						
	5						
25						Composite grab sample from cuttings @ 25' @ 0815. 5Y 5/6, olive. Fine to med. sands. USCS = SW. No odor, trace H_2O, no cohesion to slight cohesion.	
	9					Sample MW5-30' @ 0851. 10YR 4/2, dark grayish brown. Fine to med. sands interlayered w/ silty fine sands. USCS = SM. No odor, trace H_2O, no cohesion to slight cohesion. PID = 0.0 ppm.	
30	11						Bentonite Chips, 30' to 34'.
	10						Filter Pack = RMC Lonestar Lapis Lustre Sand #2/12, 34' to 73'.
35						Composite grab sample from cuttings @ 35' @ 0846. 2.5Y 5/3, lt. olive brn. Fine to med. sands. USCS = SW. No odor, trace H_2O, no cohesion.	Well Screen = 4"-diameter Schedule 40 PVC Casing w/0.010 slot perforations, 37.5' to 67.5'.
	7						
	7						
40	6					See next page for detail.	

BORING/WELL LOG

Boring/Well MW5

Logged by: Mark P. Muir, RG

Project: 127 **Date:** 14 July 1998

Client: Astro Pak **Dip:** 90°

Location: 8708 Cleta Street, Downey, CA **Page** 3 of 3

Depth (ft)	SAMPLES: Blow Count	Field Logged	LAB. ANALYSIS	OVA or PID	OVA/PID RESULTS (2,000 4,000; Results in PPM)	SAMPLE DESCRIPTION/NOTES	BORING/WELL COMPLETION NOTES
						Sample MW5-40' @ 0851. Chart 1 for gley, 4/5GY, dark greenish gray. Fine sand interlayered w/ silty fine sand. USCS = SM. No odor, trace H_2O, no cohesion to slight cohesion. PID = 3515 ppm.	Filter Pack = RMC Lonestar Lapis Lustre Sand #2/12, 34' to 73'.
45						Composite grab sample from cuttings @ 45' @ 0918. 5Y 5/3, olive. Fine to med. sands. USCS = SW. No odor, moist, no cohesion.	Water level in well at 47.56' below TOC following development.
50	10 13 15					Sample MW5-50' @ 0922. 5Y 4/2, olive gray. Silty very fine sand. USCS = SM. No odor, moist, no cohesion. PID = 5278 ppm.	Ground Water encountered at approx. 51' during drilling.
55						Composite grab sample from cuttings @ 55' @ 0945. 5Y 3/2, dark olive gray. Fine to med. sands. USCS = SW. No odor, saturated, no cohesion.	Well Screen = 4"-diameter Schedule 40 PVC Casing w/0.010 slot perforations, 37.5' to 67.5'.
60						Composite grab sample from cuttings @ 60' @ 0952. 5Y 3/2, dark olive gray. Fine to med. sands. USCS = SW. No odor, saturated, no cohesion.	A triple-flanged swab was installed at 59' to serve as a bottom Well Cap (see note on broken Well Cap below).
65						Composite grab sample from cuttings @ 65' @ 1006. 5Y 3/2, dark olive gray. Fine to med. sands. USCS = SW. No odor, saturated, no cohesion.	Broken Well Cap at bottom of casing has allowed sand to intrude casing from bottom to 59'.
70						Driller reported gravel encountered beginning at 68' and extending to Total Depth. Clasts to 80 mm.	
75						Driller reported silty fine sands interlayered with fine to medium sands from 39' to 60'.	Total Depth = 73'.
80							

SUMMARY OF ENVIRONMENTAL SITE CHARACTERIZATION ACTIVITIES AND CLOSURE REPORT

Subject Site Located At
9300 EAST HALL ROAD
DOWNEY, CALIFORNIA

March 31, 1998

Prepared by:

Nancy A. Beresky
Project Manager
Hydrogeologist

Eric A. Smith, RG, CHG
Project Manager
Hydrogeologist

Jeffrey V. Dagdigian, PhD
Managing Partner

Waterstone Environmental, LLC
1401 East Alto Lane
Fullerton, California 92631

Table of Contents

Section		Page
Executive Summary		**1**
1.0	**Introduction**	**4**
1.1	Report Purpose	4
1.2	Subject Site Description	5
1.3	Surrounding Area Description	6
1.4	Regional Geology and Hydrogeology	6
1.5	Subject Site History	7
1.6	Site Geology and Hydrogeology	9
2.0	**Current and Historic Operations Conducted on the Subject Site**	**11**
2.1	Subject Site Process Activities	11
2.1.1	Period from 1953 to 1956	11
2.1.2	Period from 1956 to 1971	11
2.1.3	Period from 1971 to 1986	11
2.1.4	Period from 1986 to 1994	12
2.1.5	Period from 1994 through April 1997	12
2.1.6	Period from May 1997 to Present	12
2.2	Materials Used on the Subject Site	12
2.2.1	Period from 1953 to 1956	12
2.2.2	Period from 1956 to 1971	12
2.2.3	Period from 1971 to 1986	12
2.2.4	Period from 1986 to 1997	13
2.2.5	Period from 1997 to Present	13
3.0	**Previous Environmental Investigations**	**14**
3.1	1985 Sampling by North American Environmental, Inc. – Transformers	15
3.2	1985 Sampling by Smith-Emery - Contents of Various Subsurface Structures	15
3.2.1	Sample Analysis and Results	15
3.2.2	Closure of Subject Site, Clarifiers, Sumps and a Pit	17
3.3	Underground Storage Tank - 1986 Sampling by Smith-Emery	17
3.4	1988 Sampling by Kennedy/Jenks/Chilton - Various Areas	18
3.5	1994 Site Characterization by GCL	18
3.5.1	Geophysical Survey	19
3.5.2	Soil Vapor Survey	20
3.5.3	Soil Sampling	21
3.5.4	Monitor Well Installation and Groundwater Sampling	22
3.6	1997 Groundwater Sampling by Levine Fricke	23
4.0	**Discussion of Analytical Results**	**24**
4.1	Soil Vapor Sampling Results	24
4.2	Soil Sampling Results	25
4.2.1	Metals	25
4.2.2	TPH and pH	26
4.2.3	VOCs	26
4.2.4	Other Analyses	27
4.3	Groundwater Analysis Results	27
5.0	**Conclusions**	**29**

Table of Contents –Cont'd.

Figures

Figure 1 – Site Location Map
Figure 2 – Site Plot Plan
Figure 3 – Surrounding Area Map
Figure 4 – Chemical Use and Storage Areas
Figure 5 – Sampling Locations
Figure 6 – Groundwater Contour Map

Tables

Table 1 – Subsurface Features and Contents Sampling - 1985
Table 2 – Contents Sampling Results - 1985
Table 3 – Soil Sampling Results for Metals- 1988
Table 4 – Soil Sampling Results for VOCs and TPH - 1988
Table 5 – Rationale for Sampling Locations
Table 6 – Soil Vapor Analytical Results - 1994
Table 7 – Soil Sample Analytical Results for Metals, TPH, and pH - 1994
Table 8 – Soil Sample Analytical Results for VOCs - 1994
Table 9 – Soil Sample Analytical Results for SVOCs, Nitrates, Explosives, PCBs - 1994
Table 10 – Groundwater Analytical Results for Metals - 1994
Table 11 – Groundwater Analytical Results for VOCs and SVOCs - 1994

Appendices

Appendix A – Permit for Storage of Depleted Uranium
Appendix B – 1985 North American Environmental PCB Removal Information
Appendix C – 1985 Pit, Clarifier, Sump Closure Documentation
Appendix D – Diesel-oil UST Removal Documentation
Appendix E – Documentation for Naturally-Occurring Concentrations of Arsenic in Soil
Appendix F – Boring Logs
Appendix G – Laboratory Analysis Data Sheets for Soil Vapor and Soil Samples
Appendix H – Laboratory Analysis Data Sheets for Groundwater Samples

EXECUTIVE SUMMARY

The purpose for performing this site characterization and closure study was to identify any potential environmental issues at the Subject Site and to perform any necessary actions to close issues so as to receive a "No Further Action" letter from the Regional Water Quality Control Board – Los Angeles Region. Environmental investigations performed on the Subject Site indicate that there are no soil or groundwater impact issues associated with current or historical chemical use and storage.

The Subject Site is located at 9300 East Hall Road in Downey, California (Subject Site) in southern Los Angeles County (Figure 1) and contains the structure commonly known as *"Building 2"*. The Subject Site is owned by several owners represented by Heger Realty Corporation doing business as (d/b/a) Downey Industrial Center.

The Subject Site was used in the past for metals machining of engines and missile parts. In addition, the Subject Site was used by various tenants not associated with munitions development. The Subject Site has been an industrial facility since the early 1950's. Manufacturing processes employed at the Subject Site have been well defined and have involved numerous activities which have utilized chemicals. In addition, chemicals have been stored inside Building 2 and in the yard area of the Subject Site. The chemicals which were used at the Subject Site included: cutting and machining oils; solvent degreasers; caustic metal cleaners; paints (and paint thinners); and diesel oil.

Numerous historical Subject Site features have been investigated, removed, and have received closure letters from regulating agencies. Three clarifiers, 2 sumps, and one pit identified as feature numbers: 1A, 1B, 9, 10, 11, 12 were closed in 1986 by J. D. Brodine & Son, Inc. for Aerojet. LACDPW stated that "no further subsurface investigation is necessary" in a closure letter dated February 26, 1986.

One 10,000 gallon diesel-oil UST existed in the yard area west of Building 2 prior to 1986. Laboratory analysis for surrounding soils indicated that total petroleum hydrocarbon compounds were not detected in soil beneath the tank. Reportedly, the UST was closed in 1986; the application for closure and Inspection Report indicating closure compliance which are on file at the LACDPW are included in Appendix D.

GCL performed soil vapor sampling in January 1994. Soil vapor points were spread across the process and storage areas of the Subject Site to evaluate the potential for chemical impact to subsurface soils by VOCs. Soil vapor results were notable in that most of the analyses were non-detect for most VOCs. Two VOC compounds were detected on the Subject Site at concentrations within 10 to 100 times their respective Maximum Containment Levels (MCLs) for drinking water. This suggests that VOC concentrations in soil are likely not significant. This conclusion was confirmed by subsequent soil sampling and analysis activities. Additional soil sampling boring locations were identified, in part, by the results from the soil vapor survey; soil samples were taken from the areas with the greatest VOC soil vapor concentrations.

Soil sampling was performed throughout the Subject Site. Sample locations were selected as a result of removal of a historical site feature, to demonstrate whether an area had been impacted by historical site activities, or as a result of geophysical or soil vapor testing. Soil samples were tested for pH, TPH and VOCs. Soil sampling results are summarized below:

- With regards to metals in soil, metals concentrations were examined in the 19 soil samples collected from the Subject Site. Metals were found within naturally-occurring concentrations of metals in soil. Metals in soil are not an environmental issue at the subject site.

- TPH was not detected in soil samples collected on the Subject Site. This demonstrates that there are no issues associated with elevated TPH concentrations on the Subject Site.

- Soil pH levels were typical except for one sample which had a slightly elevated pH of 12. Deeper samples from this boring indicated lower, typical pH values for soil. Metal analyses for this sample were all well within the expected background range. There are no environmental issues associated with the pH levels measured in samples collected on the Subject Site.

- Forty samples from 15 locations on the Subject Site were analyzed for VOCs. Chlorinated VOCs in soil were detected on the Subject Site at only 2 locations, B-13 and B-14. These are two locations which were placed adjacent to soil vapor survey points where chlorinated VOCs were detected. The highest VOC concentrations found for TCE were only 0.130 ppm. Subsequent, deeper samples collected from beneath these samples had substantially lower VOC concentrations. The VOCs detected at these low level concentrations do not present an environmental issue for the Subject Site.

- Toluene concentrations detected on the Subject Site are well below regulatory action levels. There are no environmental issues associated with detected toluene concentrations on the Subject Site.

Three groundwater monitoring wells were installed on the Subject Site. These wells were part of a grouping of wells which were located on the Subject Site and the adjacent property. Groundwater was encountered at approximately 60 feet below surface. Groundwater flow direction is to the south-southwest on the Subject Site. The groundwater gradient is 0.002 feet per foot.

Five rounds of groundwater sampling were conducted between March 1994 and April 1997. Monitoring well MW-3 was sampled 4 times in 1994 (on March 16, March 31, May 18 and June 1) and once in 1997 (on April 14). Monitoring wells MW-5 and MW-7 were sampled 3 times: in May and June 1994, and April 1997. Groundwater sampling results are summarized below:

- Groundwater samples collected from three onsite monitoring wells indicate that metals concentrations detected in groundwater do not exceed their respective MCLs for drinking water. Metals concentrations in groundwater do not present an environmental issue for the Subject Site.

- The low levels of VOC impact to the groundwater beneath the Subject Site are at or below their respective MCLs. In addition, the contamination levels have not increased since the sampling program was begun 4 years ago. Lastly, chemical impact to the groundwater beneath the Subject Site seems to be the result of offsite migration onto the Subject Site. The low levels of VOC impact to the groundwater beneath the Subject Site are not a significant environmental issue to the Subject Site.

Waterstone believes that the Subject Site has been adequately characterized and no further characterization activities are warranted or necessary to conclude the Subject Site is not impacted by hazardous materials or chemicals in concentrations which would affect human health or the environment. Based on the thorough investigation of the Subject Site presented in this report and the conclusion that the Subject Site is not currently impacted by hazardous materials or chemicals, Waterstone believes that a *"No Further Action"* letter is appropriate for the Subject Site.

SECTION 1.0
INTRODUCTION

The subject facility is located at 9300 East Hall Road in Downey, California (Subject Site) in southern Los Angeles County (Figure 1) and contains the structure commonly known as Building 2. The Subject Site is owned by several owners represented by Heger Realty Corporation doing business as (d/b/a) Downey Industrial Center.

A separately-owned property to the west of the Subject Site contains the structure commonly known as Building 1 which is located at 9236 Hall Road. Both the Building 1 and Building 2 properties were used in the past for metals machining. The Subject Site property was used for the machining of engine and missile parts. The Building 2 property was used for the assembly and molding of plastic bodies and plastic and metal tips used for ammunition cartridges and bomblets. In addition, the Subject Site was used from 1971 to 1986 and May 1997 to the present by various tenants not associated with munitions development. The Subject Site was used by the following companies:

TIME PERIOD	TENANT
1953-1956	Rheem Aerospace.
1956-1971	Aerojet Ordnance Division (Aerojet) and its Aerojet and various predecessor companies. (The name designation "Aerojet" will be used in this report to refer to all Aerojet operations under its current and various predecessor company names).
1971-1986	Various tenants including Duray Company.
1976 - Present	Duray Company (south 1/3 of Building 2).
1986-1994	Aerojet (north 2/3 of Building 2)..
1994-1996	U. S. Ordnance Company d/b/a Olin Ordnance.
Jan. 1997- April 1997	U. S. Ordnance Company d/b/a/ Primex Technologies.
May 1997- Present	Myers Electric Products, Inc. (Myers).

The majority of operations performed on the Subject Site were performed by Aerojet. The uses of the Subject Site by U. S. Ordnance were similar to the uses that Aerojet performed onsite since 1986. The majority of Aerojet manufacturing operations were conducted on the Building 1 property, which is separately owned, not a portion of the Subject Site, and not discussed in this report for the Subject Site.

1.1 Report Purpose

The purpose for performing this site characterization and closure study was to identify any potential environmental issues at the Subject Site and to perform any necessary actions to close issues so as to receive a "No Further Action" letter from the Regional Water Quality Control Board – Los Angeles Region. Environmental investigations performed on the Subject Site

indicate that there are no soil or groundwater impact issues associated with current or historical chemical use and storage.

Environmental investigation of all chemical use areas and features was performed at the Subject Site over the time period from 1985 through 1997. This report has been prepared to provide the RWQCB with:

- A description of the processes performed at the Subject Site including a description of chemical use and storage areas.
- A review of the prior investigation of these areas and sampling performed.
- A documentation of the results of soil vapor, soil, and groundwater sampling performed on the Subject Site.
- A rationale for closing all potential environmental issues on the Subject Site and receiving a "No Further Action" letter.

1.2 Subject Site Description

The City of Downey Assessor's parcel number for the Subject Site is APN 6284-019-007. The Subject Site currently consists of 8.33 acres which includes the following property features:

- The northern approximately 2/3 of Building 2 which was used from 1956-71 and 1986-94 by Aerojet for machining, maintenance, and offices, warehouse, and laboratories supporting its munitions research, development, and manufacturing; currently occupied by Myers.
- The southern approximately 1/3 of Building 2, occupied by Aerojet from 1956-1971 and from 1976 to the present by Duray, Inc., a manufacturer of food service equipment.
- Associated parking, storage, and landscaped areas surrounding Building 2.

Figure 2 is a plot plan showing the current building layout and the areas occupied by Myers and Duray.

Building 2 is a combined steel, wood frame and siding structure on a concrete slab foundation. There are interior wood, sheetrock and paneling partitions, as well as temporary partitions in office areas. Several small buildings exist on the west side of Building 2 which were used by Aerojet and U. S. Ordnance for storage and maintenance shops for painting, carpentry, and general maintenance.

The portion of Building 2 previously used by Aerojet and U. S. Ordnance occupied 91,666 square feet of floor space. The front portion of the building was dedicated to an office area that occupied two floors. The central portion of the building was an open-story, high ceiling warehouse space. From 1986 through May 1997, Building 2 was used for warehousing, office space, a cafeteria, a blueprint shop, a print shop, and various laboratory functions. This portion of Building 2 is currently leased by Myers Electric Products, Inc. which utilizes the space for diecasting, sheetmetal fabrication, electronic and mechanical assembly and allied uses.

The southern portion of Building 2 is used by Duray, Inc. for the manufacture of food service equipment such as food storage cabinets and counters for restaurants. Their operation consists of a sheet metal shop and cabinet shop (carpentry) and an exterior paint spray booth. Duray has occupied the building since approximately 1976. The Duray portion of the building is separated from the portion formerly used by Aerojet and U. S. Ordnance with interior walls and exterior fences. In 1976, the Duray portion of the Subject Site was given a separate address at 9301 Stewart and Gray Road.

1.3 Surrounding Area Description

The Subject Site is a portion of an area formerly known as the Downey Industrial Complex which consisted of all buildings from Hall Road (north) to Stewart & Grey Road (south), and from Woodruff Boulevard (east) to Coldbrook Street residences (west). Figure 1 shows the area of the Downey Industrial Complex.

Figure 3 is a map of land use surrounding the Subject Site. Immediately adjacent to the facility on the west is the separately-owned Building 1 parcel. Building 1 was used from 1953 until 1994 by Aerojet and from 1994 to the present by U. S. Ordnance for the majority of their respective testing, research, and manufacturing activities conducted at the Downey Industrial Complex. West of Building 1 are residential, single family and multi-family properties. Residential development has existed here since at least the early 1950s.

Stewart & Gray Road is located south of the Subject Site and separates the Subject Site from mixed residential and industrial uses and a City of Downey Department of Water storage tank.

Western Pacific Pulp and Paper, Inc. (9350 East Hall Road) is located east of the Subject Site. This property is also part of the area formerly known as the Downey Industrial Complex and is used as a paper and cardboard recycling facility.

Directly north of Building 2, across Hall Street, is a parking lot owned by U. S. Ordnance. The parking lot is bordered to the north by a Southern Pacific Railroad Company rail line. North of the rail line are commercial-industrial use properties located along Firestone Boulevard.

Also of note in the general vicinity is the large, former Rockwell International Space Division (NASA) (now operated by Boeing) facility located between one-quarter and one-half mile south-southwest of the Subject Site.

1.4 Regional Geology and Hydrogeology

The following geologic information was obtained from the Planned Utilization of the Groundwater Basins of the Coastal Plain of Los Angeles County, State of California, Department of Water Resources, Bulletin 104, 1961.

The Subject Site is located within the Coastal Plain physiographic province and is located within the Downey Plain which is the largest area of Recent alluvial deposition within the Coastal Plain. The

Downey Plain is located south and southeast of the La Brea, Montebello, and Santa Fe Springs Plains, and of the Coyote Hills, and Northeast of the Newport-Inglewood belt of hills. Alluvial fans formed by the Los Angeles, Rio Hondo, and San Gabriel River systems have coalesced to form this gently sloping plain. The Downey Plain consists of recent alluvium (deposited within the last 11,000 years). The alluvium primarily consists of stream deposited gravel, sands, silts, and clays. The Recent alluvium sediments were deposited on an erosional surface, which resulted from the final period of glaciation. In most of the Coastal Plain of Los Angeles County, these sediments are composed of stream deposits; however, near the ocean, the sediments are derived from tidal, marine, and wind-deposited sources.

The water-bearing (Recent) deposits of the Coastal Plain consist of unconsolidated and semiconsolidated marine and nonmarine alluvial sediments of Recent and Pleistocene age which form the groundwater basins. Alluvial sediments deposited during the Recent and Pleistocene ages are usually unconsolidated and are less deformed than the older sediments. The physical characteristics of the alluvium favor the transmission of groundwater because of their unconsolidated and permeable nature. In addition, the alluvium exists at low elevations which permits the infiltration of surface water draining from the topographically higher areas.

The Subject Site is located in the Montebello Forebay Area of the Central Groundwater Basin. The Montebello Forebay Area is the most important recharge area within the Central Basin. The Recent alluvium, which exists within the Montebello Forebay Area, consists of parts of the Semiperched Aquifer, the Bellflower Aquiclude, and the eastern arm of the Gaspur Aquifer.

The Semiperched aquifer consists of 20 to 60 feet of sand and gravel overlying the Bellflower Aquiclude. The Bellflower Aquiclude consists of clay and sandy clay and ranges in thickness of a few feet at its edge to about 60 feet northeast of Downey. A sequence of predominantly fine-grained clayey silts and fine sands representing the Bellflower aquiclude deposits can serve as a confining layer to deeper aquifers. In some areas where the Bellflower Aquiclude extends into the Forebay area, the Bellflower consists of sand and gravel and is not considered an aquiclude in these areas. The eastern arm of the Gaspur Aquifer consists of coarse sand and gravel ranging from 40 to 100 feet. The Gaspur is not saturated in all areas and is generally not considered suitable for domestic water supplies, although there may be limited use for industrial purposes. Deeper aquifers are used for domestic purposes, particularly the Lynwood and Silverado Aquifers.

1.5 Subject Site History

Aerojet and its predecessor companies occupied the Subject Site at various times since 1956. Site activities included conducting munitions research development and manufacturing under the Standard Industrial Classification (SIC) Code 3489.

A historical summary of Subject Site activities and the Downey Industrial Complex (of which the Subject Site is a part) is as follows:

➢ Prior to 1953	The site was undeveloped and surrounded by agricultural land and residences.
➢ 1952/1953	Rheem Aerospace Division built the Downey Industrial Complex (of which the Subject Site was a part). The northern 2/3 of Building 2 was constructed.
➢ 1953-1958	The remainder of Building 2 and Building 1 were constructed.
➢ 1956/1958	Rheem sold its aerospace division and the Downey Industrial Complex to Aerojet-General Corp. The facility was named Aerojet Manufacturing Company (AMCO).
➢ 1958 to 1971	The Subject Site was used by Aerojet for large precision machining. Products produced included items such as Polaris and Titan missile body and parts and Pratt and Whitney jet engines.
➢ Dec. 31, 1970	The Downey Industrial Complex was acquired by Terminal Industrial Centers, Ltd.
➢ 1971	Aerojet vacated Building 2. Other tenants occupied Building 2 until Aerojet relocated to the Subject Site in 1986. The Downey Industrial Complex including Building 2 (and except Building 1) was sold to Moran Realty.
➢ 1971-1976	Approximately 1971, Building 2 was subdivided. During this time period, a company named Mini-Bus, Inc. (manufacturers of small buses and trams) occupied at least the southern 1/3 of Building 2, the area currently occupied by Duray.
➢ 1972	A company named Moran Properties occupied all or a portion of Building 2 (based on an inspection report filed by the City of Downey Building Department). Moran Properties move-in and move-out dates are not known.
➢ 1975	Boman Electronics occupied all or a portion of Building 2. The move-in date is unknown.
➢ 1976	By this time, the Subject Site was sold to the owners represented by Heger Realty Corporation d/b/a Downey Industrial Center. Duray began its tenancy of the southern 1/3 of Building 2.
➢ January 28, 1983	The Downey Industrial Complex (except for Building 1) was acquired by the Downey Industrial Center, the current owners.

➢ 1985	Boman Electronics vacated Building 2 and, for a two month period in 1985, some portion of the Subject Site was leased to HUDD Distribution Services, Inc. (HUDD) for warehousing. Duray continues its occupancy and leased the southern 73,052 square feet of Building 2 for manufacturing and warehousing of restaurant equipment from the Downey Industrial Center on May 20, 1985.
➢ 1986	Aerojet re-occupied the building after acquiring the lease on Building 2. Aerojet used Building 2 primarily for office, warehouse, maintenance, and laboratory functions after this time. Aerojet implemented extensive refurbishment as tenant improvements including a partial second office level, new domestic water piping, and a nearly complete new industrial and non-industrial sewer system. The Subject Site interior was rebuilt as an office/lab/warehouse complex. Environmental work accomplished at this time included the removal of an underground fuel tank, closure of several sumps, pits, and trenches, and the removal of PCB-containing transformers.
➢ 1989	Aerojet implemented additional tenant improvements including an additional sewer system improvement and a new cafeteria.
➢ 1994	Aerojet sold its business operation at Buildings 1 and 2 to U. S. Ordnance d/b/a Olin Ordnance.
➢ 1994-1996	The Subject Site was occupied by U. S. Ordnance Company d/b/a/ Olin Ordnance. The site processes were the same as those previously performed since 1986 by Aerojet.
➢ January to ➢ April 1997	U. S. Ordnance conducted operations on the Subject Site d/b/a Primex Technologies. The site processes were the same as those previously performed on the Subject Site since 1986 by Aerojet.
➢ May 1997 to ➢ Present	Primex vacated the Subject Site in May 1997 and the site was occupied by Myers Electric Products, Inc., the current tenant.

1.6 Site Geology and Hydrogeology

Data collected from groundwater monitoring wells installed on the Subject Site indicate that groundwater is approximately 60 feet below grade . Based on the literature review and information obtained during the soil boring program at the facility, the first groundwater encountered is the Gaspur Aquifer which is approximately 50 feet thick in this area. The sediments of the Gaspur, encountered during the installation of Subject Site groundwater monitoring wells, were medium to coarse sands and gravels with some fine-grained sands. The sediments encountered in the vadose zone consisted of silty clays, sands, and sandy clays.

The apparent groundwater flow direction is to the south/southwest at an approximate gradient of 0.002 ft/ft (10.5 feet/mile). The groundwater elevations and contours are based on groundwater level measurements taken during groundwater sampling performed on June 1, 1994. The nearest surface water body to the Subject Site is the San Gabriel River, which is located approximately one-half mile east. The San Gabriel River flows in a southerly direction and empties into the Pacific Ocean.

SECTION 2.0
CURRENT AND HISTORIC OPERATIONS CONDUCTED ON THE SUBJECT SITE

Manufacturing processes which involved chemical use and storage were performed at various times on the Subject Site starting in 1953. Several different companies have operated on the Subject Site and activities which occurred on the Subject Site have varied over the entire history of building use. Although Subject Site use after 1986 is well documented, there is not as much information available describing processes employed and chemical materials used at the Subject Site prior to 1986. Following is a chronological description of both site process activities and chemical material usage at the Subject Site.

2.1 Subject Site Process Activities

2.1.1 Period from 1953 to 1956

Rheem Aerospace Division built Building 2 in 1953 as part of the larger Downey Industrial Complex. Although there is no information available describing site processes at this time, it is assumed that operations were similar to those later performed by Aerojet in the time period 1956 to 1971 (see below).

2.1.2 Period from 1956 to 1971

Rheem sold its operation to Aerojet in 1956. Aerojet used the Subject Site for large precision machining for products such as the Polaris, Titan, and Minute Man missile bodies and parts and Pratt and Whitney jet engines. Hydrostatic test cells used to test components of the Minute Man missile bodies were located on the west side of the building. In the interior of the present office area, there was a 12-foot deep pit utilized for heat/treat quenching of Polaris missile parts. (The test pit was reportedly closed in 1985 or 1986 and is currently used as a planter for a large tree in an atrium portion of the building). Other manufacturing activities conducted on the Subject Site included standard milling, automatic welding, vertical turret lathing, and heat treating.

2.1.3 Period from 1971 to 1986

Available information suggests that the Subject Site was occupied by various tenants during this time period and portions of Building 2 may have been unoccupied. Portions of the building were leased to various businesses described below:

- Mini-Bus, Inc. leased the southern 1/3 (the current Duray, Inc. portion of Building 2) from 1971-1976. Mini-Bus, Inc. manufactured small buses and trams at the Subject Site. No further information is available regarding its operations.
- Moran Properties (owners of the Downey Industrial Complex since 1971) occupied all or a portion of Building 2 at least during 1972.

- Duray Company leased the southern 1/3 from 1976 to the present.
- Boman Electronics occupied the northern 2/3 of the Building from at least 1975 to 1985.

2.1.4 Period from 1986 to 1994

During this time period, Aerojet re-occupied the Subject Site. Building 2 was used for office space, warehousing and various laboratories, including two metallurgical laboratories, an electronics laboratory, an ammunition laboratory, a print shop, a photo processing laboratory and a blueprint shop.

2.1.5 Period from 1994 through April 1997

U. S. Ordnance (d/b/a Olin Ordnance and later as Primex Technologies) occupied the Subject Site with the same uses previously conducted by Aerojet between 1986 and 1994.

2.1.6 Period from May 1997 to Present

The current tenant, Myers Electric Products, Inc. under a sub-lease to U. S. Ordnance, utilizes the Subject Site for offices, storage and supply, diecasting, sheetmetal fabrication, electronic and mechanical assembly and related activities.

2.2 Materials Used On The Subject Site

2.2.1 Period from 1953 to 1956

No documentation concerning material usage during this time period is available. It is assumed that material usage is similar to that during the period from 1956 to 1971 (see below).

2.2.2 Period from 1956 to 1971

No records regarding material usage during this period could be found. Material useage in the time period between 1956 and 1971 is assumed based on the manufacturing operations conducted at that time. It is assumed that compounds containing metals, and cutting oils, degreasers (both halogenated VOCs and freon compounds) were used onsite.

2.2.3 Period from 1971 to 1986

No records regarding material usage during this period could be found.

2.2.4 Period from 1986 to April 1997

Materials used and/or stored on the Subject Site between 1986 and April 1997 include small quantities of laboratory chemicals for testing purposes. In addition, chemicals for blueprint and photo processing were used and stored onsite. Reportedly, small amounts of propellant explosives were used in the testing laboratories. These explosive materials were stored in a small area outside (on the west side) of the Subject Site building. Other materials stored outside in the yard area west of Building 2 included large metal rods which were part of the raw materials stock.

The Subject Site was also used to store small amounts of depleted uranium. The depleted uranium came to the Subject Site packaged and in projectile form for use in armor-piercing ammunition. Depleted uranium was kept in its shipping packaging on the Subject Site and was moved to the adjacent Building 1 for a small assembly procedure (an aluminum sabot was attached covering the projectile). Depleted uranium was only stored, and not used, on the Subject Site.

Depleted uranium was stored in a locked, fenced enclosure measuring about 20 feet by 20 feet on the eastern interior wall of Building 2 (in the portion of the building used by U. S. Ordnance). The Subject Site (under Aerojet and U. S. Ordnance) held a permit for the storage of this depleted uranium issued by the State of California Department of Health Services, Radioactive Materials Licensing (DHS, see Appendix A). After U. S. Ordnance discontinued depleted uranium storage operations on the Subject Site in 1997, a testing program was performed and the results submitted to the DHS. Based on the results of testing, effective in May 1997, the DHS allowed the unrestricted use of the area where depleted uranium was formerly stored. Testing results are included in Appendix A.

2.2.5 Period from May 1997 to Present

The current tenant, Myers Electric Products, Inc. utilizes materials related to diecasting, sheetmetal fabrication, electronic and mechanical assembly and related activities.

SECTION 3.0
PREVIOUS ENVIRONMENTAL INVESTIGATIONS

Remedial assessments and closure activities occurred during the period 1985-1997 at the Subject Site. The following paragraphs summarize activities undertaken at the Subject Site. Actual results from the sampling activities are presented and discussed in Section 4.0.

- Asbestos containing materials inside of Building 2 including pipe insulation and pipe lagging were removed by Aerojet prior to 1986.

- In November, 1985, Heger Realty commissioned North American Environmental , Inc. to flush, remove and dispose of PCB-contaminated oil associated with the three electrical transformers located inside Building 2. The transformers and some contaminated concrete were removed from the facility and transported under manifest for appropriate disposal. (Refer to Appendix B for documentation of this activity).

- Smith-Emery Company was commissioned in 1985 by Aerojet to analyze the contents of the various on-site "impoundments" which included several open sumps, pits, clarifiers, and trenches filled with oil/water, sludge, dried paint and common trash. Geo-Sec and Chem Pet Research were contracted in 1986 to analyze the soils underlying the on-site impoundments to ensure that subsurface impact had not occurred. Based on the findings of the subsurface investigation, the Los Angeles County Department of Public Works (LACDPW) granted permanent, in-place closure for the surface impoundments in February 1986. (Refer to Appendix C for the closure letter and other related documentation).

- A 10,000 gallon underground storage tank (UST), partially filled with a diesel/oil/water mixture, existed on the Subject Site in the yard between Building 1 and Building 2. Smith-Emery Company was contracted in 1985 to analyze the contents of the UST and Geo-Sec and Chem Pet Research were hired in 1986 to analyze the soils underlying the tank. This investigation demonstrated soil beneath the former tank was not impacted. An application for closure was filed with LACDPW January 21,1986 for the removal of the tank. The LACDPW granted removal and closure of the tank in February 1986. (Refer to Appendix D for closure documentation).

- In July 1988, Kennedy/Jenks/Chilton was retained by Heger Realty to perform an environmental evaluation which included a public record and air photo review, identification of areas where hazardous materials were potentially used, and a subsurface investigation which consisted of the collection and analysis of soil samples from 6 soil boring locations. Data from this investigation is reviewed in Section 3.4 of this report.

- In 1994, U. S. Ordnance retained GCL Scientists and Engineers (GCL) to perform a public record and air photo review, a geophysical survey, a soil gas survey, collection and analysis of soil samples from several locations, and the installation and sampling of three groundwater monitoring wells. Data from this investigation is reviewed in Section 3.5 of this report.

- In 1997, Levine-Fricke collected and analyzed groundwater samples from the onsite groundwater monitoring wells. Data from this investigation is reviewed in Section 3.6 of this report.

For the investigation activities where additional documentation is available, a more detailed discussion is provided in the following sections.

3.1 1985 Sampling by North American Environmental Inc.-Transformers

Three electrical transformers filled with insulating oil containing polychlorinated biphenyls (PCBs) supported Building 2 electrical operations prior to 1985. These transformers were located in the northwest corner of the building, in the vicinity of the former metallurgical laboratories, and in the southwest corner of the building (as shown on Figure 4).

All three transformers were leaking at the time of removal in 1985. In November 1985, Heger Realty commissioned North American Environmental, Inc. to flush, remove, and dispose of the transformers and the PCB-contaminated insulating oil. The transformers were removed from the facility and a portion of the concrete flooring was also removed in preparation for building renovation performed in 1986. Removal activities and final closure sampling results are included in Appendix B.

3.2 1985 Sampling By Smith-Emery – Contents Of Various Clarifiers, Drain Lines, Pits, Sumps, A Trench, And An Underground Storage Tank

3.2.1 Sample Analysis and Results

Subsurface features including various clarifiers, drain lines, pits, and sumps, as well as a trench and a UST were associated with historical operations conducted on the Subject Site prior to 1985. Smith-Emery sampled the contents of each of these features for Aerojet in July 1985. At the time of sampling, the features were located on the Boman Electronics portion of the Subject Site (which consisted of the northern 2/3 previously occupied by Aerojet). Figure 4 shows the location of these features. Although the purpose of each subsurface structure was not documented, the approximate total volume and contents were identified in the 1985 sampling report (see Table 1 and Appendix C).

On July 31, 1985 a Smith-Emery representative collected 15 samples from the contents of the abovementioned features. Following is a description of the samples collected and the numbers used by Smith-Emery to identify each feature:

Samples Collected At Features Located Outside Building 2

No. of Samples	Material or Media	Feature Samples	Feature/Sample Number
4	Liquid/sludge/trash samples	4 different clarifiers	1A, 1B, 7, and 15
2	Liquid samples	Interior of 2 separate drain lines	2, 3
1	Soil sample	Pit	4
1	Soil/trash sample	Trench	6
1	Water/oil sample	Interior of a 10,000 gallon UST	8
2	Soil samples	South side of the UST	13, 14

Samples Collected At Features Located Inside Building 2

No. of Samples	Material or Media	Feature Samples	Feature Number
1	Liquid samples	Inside a sump	9
1	Liquid samples	Inside a 2nd pit	10
1	Liquid samples	Inside a 2nd sump	11
1	Liquid/sludge samples	Contents of a clarifier	12

A deep sump was also identified as an outside feature (5); however, no sample was collected because the sump did not contain any liquid, sludge, soil or trash.

Table 1 provides information on each feature and the analyses performed for each contents sample. All samples collected (except for one sample from the drain line identified as feature number 3) were analyzed for one or more of the following analytes:

- Metals (14 Samples Analyzed)
- pH (11 Samples Analyzed)
- Total Oil And Grease (10 Samples Analyzed)
- Flash Point (9 Samples Analyzed)
- Total Petroleum Hydrocarbons (TPH) (3 samples analyzed).

Sample results are included on Table 2. Based on the analysis of the contents of the various features, it appears that compounds containing TPH, caustics, chromium, copper, lead, mercury, silver, and zinc were used on the Subject Site.

3.2.2 Closure of Subject Site Clarifiers, Sumps, and a Pit

According to information on file at the Los Angeles County Department of Public Works (LACDPW), an Application for Closure Permit No. 1065B was filed on January 20, 1986 by J. D. Brodine & Son, Inc. for Aerojet. The permit requested the permanent, in-place closure of 5 of the concrete subsurface features sampled by Smith-Emery (3 clarifiers, 2 sumps, and one pit identified as feature numbers: 1A, 1B, 9, 10, 11, 12). A separate closure request and permit was issued for the closure of the UST; the UST closure is discussed in the Section 3.3.

A map showing these features was filed with the permit application by J. D. Brodine and Son, Inc. A handwritten note on the map indicated that abandonment was to occur "by filling with compacted fill and concrete paving." Test borings to 40 feet were performed by Geo-Sec at indoor features 9, 10, 11, and 12. Other than lithologic information to 40 feet indicated on a single page document dated February 13, 1986, no further information is available regarding the test borings.

LACDPW stated that "no further subsurface investigation is necessary" in a closure letter dated February 26, 1986. The closure letter and other information available regarding these features is included in Appendix C.

A site walk performed by Waterstone on March 23, 1998 indicates that there is no evidence of the former existence of any of the outdoor features sampled by Smith-Emery. It is likely that these areas were re-paved in the last 12 years. It was not possible to positively identify features abandoned inside the building due to the manufacturing floor setup by the current tenant (Myers) and the large number of abandoned machine footers inside the building. It is assumed that all features sampled by Smith-Emery (except the UST discussed below) were closed under LACDPW Permit No. 1065B.

3.3 Underground Storage Tank Closure - 1986 Sampling by Smith-Emery

One 10,000-gallon diesel-oil UST existed in the yard area west of Building 2 prior to 1986. This UST was apparently unused for a period of time and was "discovered" by Aerojet employees in 1985 or 1986. The contents of this UST were originally sampled during the Smith-Emery study for clarifiers, pits, trenches, and sumps. Both the contents (1 sample) and surrounding soils (2 samples) were sampled during the 1985 study. Laboratory analysis for surrounding soils indicated that total petroleum hydrocarbon compounds were not detected (see Table 2, samples number 13 and 14).

An Application for Closure Permit No. 1066B to remove this UST was filed with the LACDPW in January 1986. This UST was removed by J. D. Brodine and Son, Inc. in January 1986. The Application for Closure and Inspection Report indicating compliance are on file at the LACDPW and copies are included in Appendix D.

3.4 1988 Sampling by Kennedy/Jenks/Chilton – Various Areas

In 1988, Heger Realty retained Kennedy/Jenks/Chilton to evaluate subsurface conditions around Building 2. Six borings (boring locations are shown on Figure 5) were installed to evaluate whether chemical impact from historical operations had occurred. Subsurface soil was sampled in the following areas:

Boring Number(s)	Feature Evaluated	Chemicals Found In Feature
B-1	Abandoned and backfilled pit located along the northwest exterior wall of Building 2	Heavy Metals And Oil And Grease
B-2	Abandoned 110-cubic foot in-ground concrete clarifier	Heavy Metals And Oil And Grease
B-3	Former location of a 10,000-gallon diesel UST closed in 1986.	Diesel Oil
B-4	In-ground clarifier located outside the northeast corner of Building 2	Oil And Grease
B-5 and B-6	Paint booth and a 55-gallon hydraulic oil tank located on the Duray portion of the Subject Site property	Paints, Paint thinner, and Hydraulic Oil

The borings were drilled to a depth of 20 feet and selected soil samples were analyzed for:

- Total Petroleum Hydrocarbons (TPH)
- Purgeable Aromatic Compounds (EPA Method 8020)
- Volatile Organic Compounds (VOCS) (EPA Method 8240)
- Total Metals (California Code Of Regulations [CCR] Method, 1985).

The boring locations are shown on Figure 5 and analytical results are presented in Tables 3 and 4. A discussion of the results is provided in Section 4.2.

3.5 1994 Site Characterization by GCL

A multi-task site investigation was performed in 1994 by GCL on behalf of U. S. Ordnance in connection with the acquisition of the Subject Site from Aerojet. Activities included a geophysical survey, a soil vapor survey, soil sampling and the installation of groundwater monitoring wells and subsequent groundwater sampling. The GCL investigation did not include an evaluation of the Duray portion of the Subject Site. The following sections provide a summary of the investigation activities and results.

3.5.1 Geophysical Survey

GCL conducted a geophysical survey in January 1994 to provide data regarding potential underground features on the Subject Site. Features which can be located by a geophysical survey include USTs and associated piping, utilities, pits, sumps, soil formations, buried drums, abandoned clarifiers, and drain lines. A geophysical survey can also detect variations in soil density which can sometimes be interpreted to identify areas of backfilled excavations where USTs or other below ground features were potentially located. The geophysical survey was conducted in the outdoor areas surrounding Building 2.

The geophysical survey was conducted using a combination of electromagnetic induction (EMI), magnetic gradiometer, magnetics, and ground penetrating radar (GPR). A grid pattern was established over the survey area except where large metal objects such as buildings, equipment, and stored materials created interference with the geophysical survey instruments. Where necessary, the effects of surface objects were anticipated and qualitatively removed from final geophysical results.

The survey of the Subject Site was divided into the following areas:

- The north ½ of the yard area on the west side of Building 2
- The south ½ of the yard area on the west side of Building 2
- The east lot/yard area of Building 2.

Because of the occurrence of structures, equipment, and the storage of stock, some areas on the west side of Building 2 were not investigated when the geophysical survey was performed in 1994. Areas identified as possible excavations and other areas of interest were further investigated by GCL as part of their soil vapor survey and soil boring programs.

West Side of Building 2, North ½ of Area Used by U. S. Ordnance

The geophysical survey of the this area identified several metal pipes and conduits, including a cast iron sewer pipe, water main, and fire water line. A box-like object was identified near the utility rooms on the West Side of Building 2. The object had a reinforced concrete cover and was not positively identified. GCL hypothesized that the identified object could have been one of the abandoned clarifiers or could also have been a concrete footing.

West Side of Building 2, South ½ of Area Used by U. S. Ordnance

Four main underground pipes were identified in this area: a fire water line and a sewer line near the loading docks by Building 2 in the Middle Area, Middle Segment extended north across the facility to the Middle Area, North Side and a lateral water line in the northeast section was also defined along with a fabricated clay or ceramic drain line in the southwest area. A possible excavation area was identified near the center portion of the area. A great deal of stock material and equipment was in the area and further investigation was not possible. This area was investigated further during the soil vapor and soil boring investigation.

East Side of Building 2 of Area Used by U. S. Ordnance

In the East Parking Lot a gas line was identified entering the Subject Site at the northeast corner and continuing to a meter beside Building 2. A fire water line was identified from the north side of the lot to the south side of the lot where it extends onto the neighboring property. Lateral piping extends from the fire line to Building 2. GCL indicated that a possible electrical conduit was identified in the lot but it was not identified as a continuous feature and GCL also potentially identified this feature as footings for a series of former ramps.

Based on the geophysical survey, GCL concluded that it did not appear that any abandoned USTs, pits, sumps or buried drums existed on the Subject Site. However, three areas were identified near SVEX-12 (located on the west side of Building 2, see Figure 5) which GCL hypothesized may be possible backfilled excavations. GCL also hypothesized that one of these areas could have been the former diesel oil UST site abandoned in 1986. Subsurface features identified by the geophysical survey included a large number of underground pipes and conduits, both functional and abandoned, and some footings and foundations.

3.5.2 Soil Vapor Survey

GCL contracted Hydro Geo Chem, Inc., a RWQCB-approved soil vapor contractor, to perform a soil-vapor survey at the Subject Site in January 1994. Soil vapor sampling points are shown on Figure 5. Soil vapors were collected from depths between 10 feet and 13 feet below grade at 23 soil-vapor sampling locations across the Subject Site. These vapor samples were analyzed on-site for volatile organic compounds (VOCs).

GCL used the soil-vapor data as a screening tool to determine the types of chemicals present in vapor, the general areas of chemical concentrations in soil-vapor, and the relative concentrations of the vapors. GCL also used the soil-vapor data to aid in the placement of soil borings and determine the best locations for soil sampling activities. Figure 5 shows the location of the soil vapor sampling points on the Subject Site.

Soil Vapor Sample Depth and Location

Hydro Geo Chem drove the soil-vapor probes to 10 feet below the ground surface for sampling points outside Building 2 (exterior sampling points). Soil vapor samples were collected at 10 feet in depth in order to sample vapors accumulated below a clay-rich zone observed at approximately five to six feet below ground surface at previous soil borings drilled on the Subject Site and adjoining property. In order to collect vapors from a uniform depth across the site, vapor probe samples were collected from 13 feet below the floor surface inside Building 2 where the floor is constructed on 3 feet of underlying fill material.

The soil-vapor sampling locations were named using four prefixes to designate the area the soil-vapor sample was collected. The prefixes included the following:

- SVEX – Exterior (outside of Building 2 on the east and west sides, within the fenced area of the Subject Site)
- SVB2 - Building 2 (inside Building 2).

Results of vapor sampling indicated that there are no environmental issues associated with low-level chemical concentrations detected in vapor at the Subject Site. Soil-vapor sample results are discussed in Section 4.1.

3.5.3 Soil Sampling

GCL conducted soil boring investigations in January 1994 and in April 1994. The soil boring program was divided into three categories:

- Hand auger soil borings
- Drilled soil borings
- Drilled soil borings completed as monitoring wells.

Table 5 presents a summary of the rationale for all soil sampling performed by GCL as well as depth, and analysis performed. Figure 5 illustrates the location of all sample locations performed by GCL. Boring logs for logged soil borings are included in Appendix F.

Hand Auger Borings

One hand auger boring was completed during GCL's January 1994 investigation. Hand auger boring HA-6 was installed in Building 2 (see Figure 5). HA-6 was installed adjacent to former soil vapor sampling location SVB2-10 where concentrations of VOCs were detected in vapor. HA-6 was advanced to 5 feet below grade and the soil sample was collected from the hand auger bucket. The sample was analyzed for VOCS, TPH, CCR metals, and pH. Results of soil sampling indicate no issues associated with sample results from SVB2-10 or HA-6. Sampling results indicated no issues associated with sample results from SVB2-10 or HA-6. Sampling results are discussed in Section 4.2.

Three hand auger borings were completed during GCL's April 1994 investigation. Borings HA-11, HA-12, and HA-13 were installed in three locations where PCB-containing transformers were removed in 1985. Sampling locations are shown on Figure 5. The 5-foot deep soil samples from HA-11 through HA-13 were submitted for laboratory analysis for PCBs. Sampling results indicated no issues associated with PCBs in the sampled locations. Sampling results are discussed in Section 4.2.4.

Drilled Soil Borings

Seven soil borings were completed by GCL in January 1994 (Figure 5). GCL used the soil-vapor data to assist in the placement of the soil sampling locations. The rationale used for placement of soil samples is included on Table 5. Borings completed on the exterior of Building 2 were advanced

to a depth of 15 feet and borings completed on the interior of the building were advanced to a depth of 20 feet to allow for the 3 feet of fill material underneath the building floor.

Boring locations included areas of chemical and waste storage, locations of former sumps, pits, clarifiers, and areas where elevated soil vapor concentrations were detected. Soil samples from these borings were analyzed for VOCS, TPH, metals, and pH. In addition , all samples collected from boring B-10, which was in a former explosive storage area, were analyzed for nitrates and explosives. Selected soil samples collected from borings B-13, B-14 and MW-3 were also analyzed for semivolatile organic compounds (SVOCs).

Four soil borings were completed by GCL in April 1994. Two of the soil borings (B-13A and B-14A) were located adjacent to locations B-13 and B-14, respectively, which were previously sampled in January 1994. The purpose of drilling B-13A and B-13B was to provide laboratory analysis for samples collected beneath the deepest samples collected and analyzed in January 1994. B-13A and B-14A were completed to a depth of 53 feet. Also, at this time, monitoring wells MW-5 and MW-7 were constructed in other locations (see Figure 6).

Samples collected from B-13A and B-14A were analyzed for VOCs only. Soil samples collected from MW-5 and MW-7 were analyzed for VOCs and SVOCs. Table 5 describes the boring location rationale and which sample intervals were submitted for each analysis.

Sampling results for soil samples collected by GCL indicate there are no issues associated with chemical compounds in soil sample results are discussed in Section 4.2.

3.5.4 Monitoring Well Installation and Groundwater Sampling

Three 4-inch diameter groundwater monitoring wells, MW-3, MW-5 and MW-7, (locations shown on Figure 5 and 6) were completed on the Subject Site by GCL. Well MW-3 was installed in January 1994 and wells MW-5 and MW-7 were installed in April 1994. Monitoring wells MW-1, -2, -4, -6, -8, -9 were located on the adjacent property to the west (Building 1). A summary of the monitoring well locations, depth, and placement rationale is presented in Table 5.

Five rounds of groundwater sampling were conducted between March 1994 and April 1997. Monitoring well MW-3 was sampled 4 times in 1994 (on March 16, March 31, May 18 and June 1) and once in 1997 (on April 14). Monitoring wells MW-5 and MW-7 were sampled 3 times; in May and June 1994; and April 1997.

Groundwater was encountered at approximately 60 feet below surface. Groundwater flow direction is to the south-southwest on the Subject Site. A groundwater contour map is provided on Figure 6 showing the latest available groundwater flow information. The groundwater gradient is 0.002 feet per foot.

Water samples collected during the initial March 16, 1994 sampling round were analyzed for metals, VOCs, SVOCs, TPH, total dissolved solids, nitrates and explosives. Water samples collected from subsequent sampling rounds were analyzed for metals, VOCs, and SVOCs.

Sampling results for groundwater indicate there are no issues associated with groundwater on the Subject Site. Groundwater sample results are discussed in Section 4.3.

3.6 1997 Groundwater Sampling by Levine Fricke

In 1997, Levine Fricke was retained to sample groundwater from the three onsite groundwater monitoring wells prior to Myers sub-leasing the Subject Site from U. S. Ordnance. Samples were tested for VOCs. Sampling results indicated that there are no issues associated with groundwater on the Subject Site. Groundwater samples are discussed in Section 4.3.

SECTION 4.0
DISCUSSION OF ANALYTICAL RESULTS

A substantial amount of investigation has been performed on the Subject Site. Soil vapor, soil, and groundwater matrices have been sampled in a methodical manner to identify potential impact from historical activities conducted at the Subject Site. In addition, the Subject Site investigation has included a geophysical examination of the subsurface. The following site characterization work was performed on the Subject Site:

Contents of Subsurface Features Sampling and Analysis

- 15 samples were collected from various subsurface features and analyzed for metals, flash point, pH, TPH, and oil and grease

Soil Vapor Sampling and Analysis

- 27 soil vapor samples were collected from 24 locations at a depth of 10 feet and analyzed for VOCs

Soil Matrix Sampling and Analysis

- 19 soil samples from 8 locations at a depth up to 55 feet analyzed for metals and pH
- 21 soil samples from 10 locations at a depth up to 55 feet analyzed for TPH
- 40 soil samples from 15 locations at a depth up to 55 feet analyzed for VOCs
- 13 soil samples from 5 locations at a depth up to 48 feet analyzed for semi-VOCs
- Soil samples from 1 location at a depth up to 15 feet analyzed for Nitrates
- Soil samples from 1 location at a depth up to 15 feet analyzed for explosives
- Soil samples from 3 locations to 5 feet in depth for PCBs

Groundwater Sampling and Analysis

- 3 Groundwater monitoring wells were installed on the Subject Site
- Multiple rounds of groundwater monitoring were performed. Samples were analyzed one or more times for metals, VOCs, and semi-VOCs, TPH, total dissolved solids, nitrates, and explosives.

The following sections summarize the results of sampling activities and provide a discussion of the sampling results.

4.1 Soil Vapor Sampling Results

GCL performed soil vapor sampling in January 1994. Soil vapor points were spread across the process and storage areas of the Subject Site to evaluate the potential for chemical impact to

subsurface soils by VOCs. Soil vapor sampling results are included on Table 6. Laboratory analysis data sheets are included in Appendix G.

Soil vapor results were notable in that most of the analyses were non-detect for most VOCs. Based on the results of the soil vapor survey, eleven VOC compounds were detected in soil vapor on the Subject Site. Of these, only 2 VOC compounds (listed below) were detected on the Subject Site at concentrations above trace levels:

- Trichloroethene (TCE): detected at 62, 150, 59, and 62 ppb at 4 locations inside the building (SVB2-3, -6, -8, and -9 respectively).
- Tetrachloroethene (PCE): detected at 98 ppb at 1 location outside the building near a former drain line (SVEX-39).

None of the samples had VOC concentrations in excess of 150 ppb. This suggests that VOC concentrations in soil are likely not to be significant. This was confirmed by subsequent soil sampling and analysis activities which are discussed in Sections 3.5.3 and 4.2.3.

GCL performed additional study based on these vapor sampling results. Soil samples were collected at three locations. GCL drilled soil boring B-13 to a depth of 23 feet adjacent to vapor point SVB2-6 to further evaluate the 150 ppb TCE detected in soil vapor at this location. GCL also drilled boring B-14 to a depth of 23 feet adjacent to soil vapor point SVB2-9 where 62 ppb TCE was detected in soil vapor. GCL boring B-11 was drilled adjacent to vapor point SVEX-39 where 98 ppb PCE was detected in vapor. None of these locations had elevated soil VOC concentrations.

The results of soil sampling and analysis for VOCs are discussed in Section 4.2.3.

4.2 Soil Sampling Results

4.2.1 Metals

Tables 3 and 7 (1988 and 1994 sampling results, respectively) show analytical results for metals in soil on the Subject Site. Metals concentrations detected in the 19 soil samples collected from the Subject Site are all within naturally-occurring concentrations of metals in soil.

Further discussion is warranted for the arsenic analysis results. Metals analysis indicates that arsenic ranges from 1 to 25 ppm in soil samples collected from the Subject Site. All but one of these samples were elevated above the US EPA Preliminary Remediation Goal (PRG) for arsenic in industrial soil (2.4 ppm). Because there was no recorded use of arsenic on the Subject Site, and the analysis of contents of various pits, sumps, trenches, and clarifiers on the Subject Site did not detect elevated arsenic levels, the detected arsenic levels in soil samples collected from the Subject Site are assumed to be native.

Arsenic is common in native California soils at concentrations ranging from 0.3 to 69 ppm (Dragun and Chiasson, 1991, page 26, see Appendix E). Because arsenic has no history of use on the

Subject Site and the concentrations appear to be ubiquitous across the Subject Site, the detected concentrations of arsenic are not considered an environmental issue.

4.2.2 TPH and pH

Tables 4 and 7 (1988 and 1994 studies, respectively) present analytical results for TPH analysis of soil samples collected on the Subject Site. TPH was not detected in any samples. There are no issues associated with elevated TPH concentrations on the Subject Site.

Table 4 summarizes analytical results for soil pH. This table demonstrates that pH levels were typical for soil except for one sample which had a slightly elevated pH of 12.5 (B-13 at 5 feet). Deeper samples from this boring indicated lower, typical pH values for soil. Metal analyses for this sample were all well within the expected background range. There are no environmental issues associated with the pH levels measured in samples collected on the Subject Site.

4.2.3 VOCs

Tables 4 and 8 (1988 and 1994 studies, respectively) provide the laboratory results for soil samples analyzed for VOCs on the Subject Site. Forty samples from 15 locations on the Subject Site were analyzed for VOCs. Kennedy/Jenks/Chilton (K/J/C) collected 10 samples from 6 locations in 1988 and 30 soil samples from 9 locations were collected by GCL in 1994.

The following VOCs were detected in soil on the Subject Site:

- TCE was detected in 9 samples collected by GCL in 1994. The highest TCE concentration in soil was 0.130 ppm detected at 43 feet in depth (GCL, B-14A). A sample collected from a depth of 53 feet at B-14A detected a significantly reduced concentration of only 0.027 ppm TCE.

- Toluene was detected in 6 samples; all collected by K/J/C in 1988. The highest toluene concentration detected on the Subject Site was 0.130 ppm detected at 6 feet in depth (K/J/C, B-5). A deeper sample collected from 19 feet at location B-5 detected a significantly reduced toluene concentration of only 0.04 ppm.

- 1,2-DCA was detected in 3 samples collected by GCL in 1994. The highest 1,2-DCA concentration in soil was 0.01 ppm detected at 43 feet in depth (GCL, B-14A). A sample collected from a depth of 53 feet at B-14A did not contain detectable concentrations of 1,2-DCA.

- 1,1-DCE was detected in 2 samples collected by GCL in 1994. The highest 1,1-DCE concentration in soil was 0.013 ppm detected at 43 feet in depth (GCL, B-14A). A sample collected from a depth of 53 feet at B-14A did not contain detectable concentrations of 1,1-DCE.

Chlorinated VOCs in soil were detected on the Subject Site at only 2 locations, B-13 and B-14. These are two locations which were placed adjacent to soil vapor survey points where chlorinated VOCs were detected. The VOCs detected at these low level concentrations do not present an environmental issue for the Subject Site.

Toluene concentrations detected on the Subject Site are well below regulatory action levels. There are no environmental issues associated with detected toluene concentrations on the Subject Site.

4.2.4 Other Analyses

Laboratory results for other analyses performed on soil samples are included in Table 9. One soil sample contained a concentration of the SVOC dibutylphthalate of 0.22 ppm. This concentration was detected at 48 feet in a soil sample collected at location MW-5. Samples at the 10 and 28 foot depths did not detect this compound. This chemical at the concentration detected is not considered an environmental issue for the Subject Site.

Samples collected and analyzed for explosives and PCBs did not detect these compounds. Samples collected and analyzed for nitrates did not contain elevated nitrate concentrations. These compounds do not present an environmental issue for the Subject Site.

4.3 Groundwater Analysis Results

The analytical results for metals analysis in groundwater samples is included on Table 10. Groundwater samples collected from three onsite monitoring wells indicate that metals concentrations detected in groundwater do not exceed their respective Maximum Contaminant Levels (MCLs) for drinking water. Metals concentrations in groundwater do not present an environmental issue for the Subject Site.

The analytical results for VOC analysis in groundwater samples collected from the Subject Site are included on Table 11. The latest available sampling for VOCs (4/14/97) indicate that the following VOCs were detected in groundwater:

- TCE up to 5.4 ppb
- DCE up to 4.9 ppb
- Toluene up to 6.8 ppb.

The latest available sampling for semi-VOCs (6/1/94) indicate that no semi-VOCs were detected in groundwater. Concentrations of VOCs are at or below their respective MCLs for groundwater and are not considered an environmental issue for the Subject Site.

Since concentrations of TCE in MW-7 ranged from 4.8 to 7.9 ppb and since MW-7's location on the Subject Site makes it a receptor of upgradient, offsite groundwater, it is believed that the low levels of TCE are reflective of upgradient, offsite groundwater conditions and not groundwater which has been impacted from onsite historical usage. Additionally, VOC concentrations in groundwater have not increased since the sampling program was begun in 1994.

The low levels of VOC impact to the groundwater beneath the Subject Site are at or below their respective MCLs. In addition, the contamination levels have not increased since the sampling program was begun 4 years ago. Lastly, chemical impact to the groundwater beneath the Subject Site seems to be the result of offsite migration onto the Subject Site. The low levels of VOC impact to the groundwater beneath the Subject Site are not a significant environmental issue to the Subject Site.

SECTION 5.0
CONCLUSIONS

Based on the results of the environmental investigations performed on the Subject Site, the following conclusions regarding the Subject Site and potential environmental issues can be made:

- The Subject Site has been an industrial facility since the early 1950's. Manufacturing processes employed at the Subject Site have been well defined and have involved numerous activities which have utilized chemicals. In addition, chemicals have been stored inside Building 2 and in the yard area of the Subject Site. The chemicals which were used at the Subject Site included: cutting and machining oils; solvent degreasers; caustic metal cleaners; paints (and paint thinners); and diesel oil.

- A number of Subject Site features have been investigated, removed, and have received closure letters from regulating agencies. Three clarifiers, 2 sumps, and one pit identified as feature numbers: 1A, 1B, 9, 10, 11, 12 were closed in 1986 by J. D. Brodine & Son, Inc. for Aerojet. LACDPW stated that "no further subsurface investigation is necessary" in a closure letter dated February 26, 1986.

  One 10,000 gallon diesel-oil UST existed in the yard area west of Building 2 prior to 1986. Laboratory analysis for surrounding soils indicated that total petroleum hydrocarbon compounds were not detected in soil beneath the tank. Reportedly, the UST was closed in 1986; copies of the application for closure and Inspection Report indicating closure compliance which are on file at the LACDPW are included in Appendix D.

- GCL performed soil vapor sampling in January 1994. Soil vapor points were spread across the process and storage areas of the Subject Site to evaluate the potential for chemical impact to subsurface soils by VOCs. Soil vapor results were notable in that most of the analyses were non-detect for most VOCs. Two VOC compounds were detected on the Subject Site at concentrations within 10 to 100 times their respective MCLs for drinking water. This suggests that VOC concentrations in soil are likely not significant. This conclusion was confirmed by subsequent soil sampling and analysis activities. Additional soil sampling boring locations were identified, in part, by the results from the soil vapor survey; soil samples were taken from the areas with the greatest VOC soil vapor concentrations.

- Metals concentrations detected in the 19 soil samples collected from the Subject Site are all within naturally-occurring concentrations of metals in soil. Metals in soil are not an environmental issue at the Subject Site.

- TPH was not detected in soil samples collected on the Subject Site. This demonstrates that there are no issues associated with elevated TPH concentrations on the Subject Site.

- Soil pH levels were typical except for one sample which had a slightly elevated pH of 12. Deeper samples from this boring indicated lower, typical pH values for soil. Metal analyses

for this sample were all well within the expected background range. There are no environmental issues associated with the pH levels measured in samples collected on the Subject Site.

- Forty samples from 15 locations on the Subject Site were analyzed for VOCs. Chlorinated VOCs in soil were detected on the Subject Site at only 2 locations, B-13 and B-14. These are two locations which were placed adjacent to soil vapor survey points where chlorinated VOCs were detected. The highest VOC concentration found was 0.130 ppm for TCE. Samples taken below this sample had substantially less VOCs. The VOCs detected at low level concentrations do not present an environmental issue for the Subject Site.

  Toluene concentrations detected on the Subject Site are well below regulatory action levels. There are no environmental issues associated with detected toluene concentrations on the Subject Site.

- Groundwater samples collected from three onsite monitoring wells indicate that metals concentrations detected in groundwater do not exceed their respective MCLs for drinking water. Metals concentrations in groundwater do not present an environmental issue for the Subject Site.

- The low levels of VOC impact to the groundwater beneath the Subject Site are at or below their respective MCLs. In addition, the contamination levels have not increased since the sampling program was begun 4 years ago. Lastly, chemical impact to the groundwater beneath the Subject Site seems to be the result of offsite migration onto the Subject Site. The low levels of VOC impact to the groundwater beneath the Subject Site are not a significant environmental issue to the Subject Site.

Waterstone has reviewed and summarized environmental site characterization results for the Subject Site. All available data for the Subject Site has been presented in this report. The investigation results indicate that a number of subsurface features have been historically removed from the Subject Site and closed under appropriate agency purview. The remainder of the site has been characterized through geophysical, soil vapor, soil, and groundwater testing. The results indicate the site has not been impacted by the historical onsite use of chemicals. Low levels of VOC impact to the groundwater is likely the result of offsite migration of contaminated groundwater onto the Subject Site.

Waterstone believes that the Subject Site has been adequately characterized and no further characterization activities are warranted or necessary to conclude the Subject Site is not impacted by hazardous materials or chemicals which would affect human health or the environment. Based on the thorough investigation of the Subject Site, we respectfully request the RWQCB to issue a "No Further Action" letter for the Subject Site.

Figures

Figure 1
Subject Site Location Map

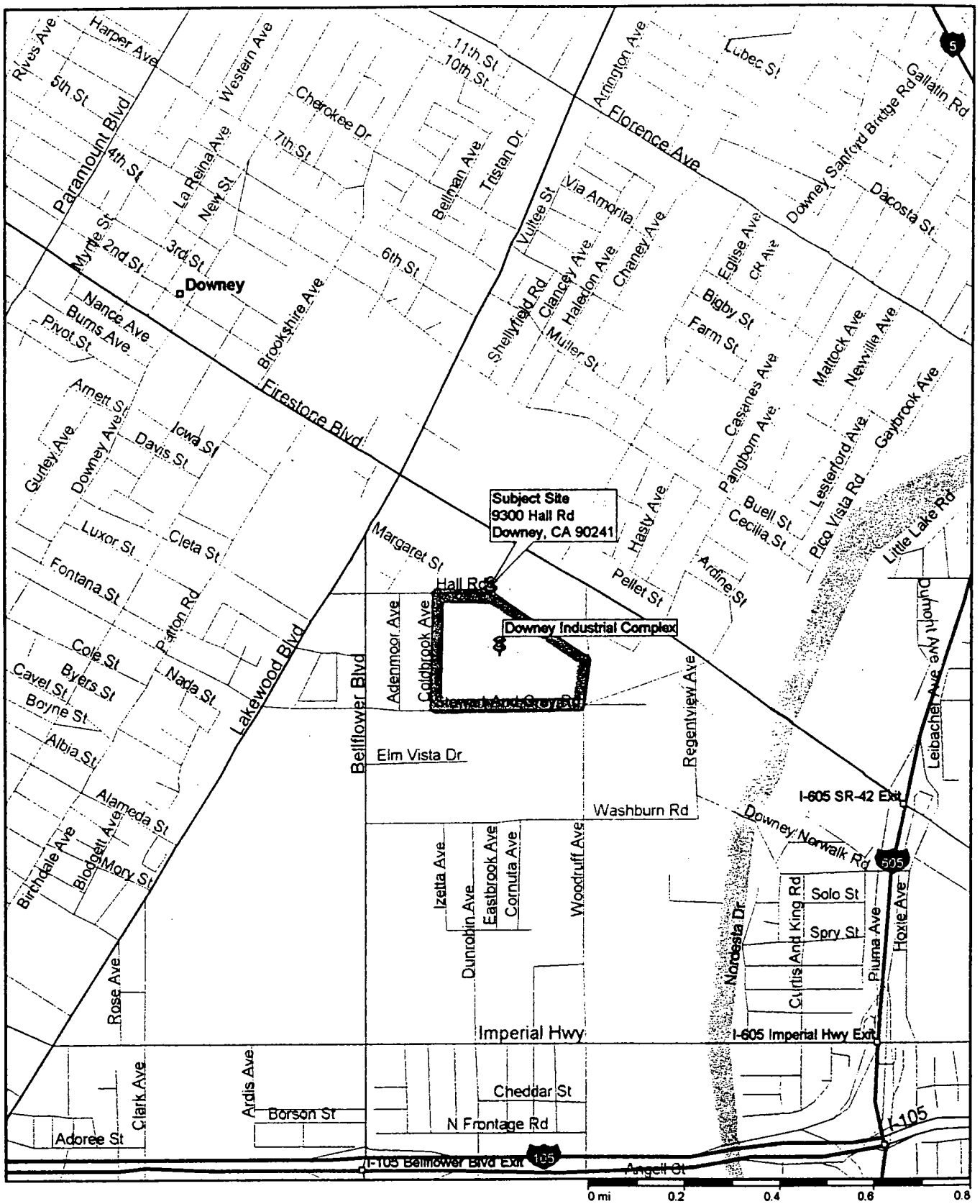

Streets98

Copyright © 1988-1997, Microsoft Corporation and/or its suppliers. All rights reserved. Please visit our web site at http://maps.expedia.com.

FIGURE 3
SURROUNDING AREA MAP
9300 HALL ROAD
DOWNEY, CALIFORNIA

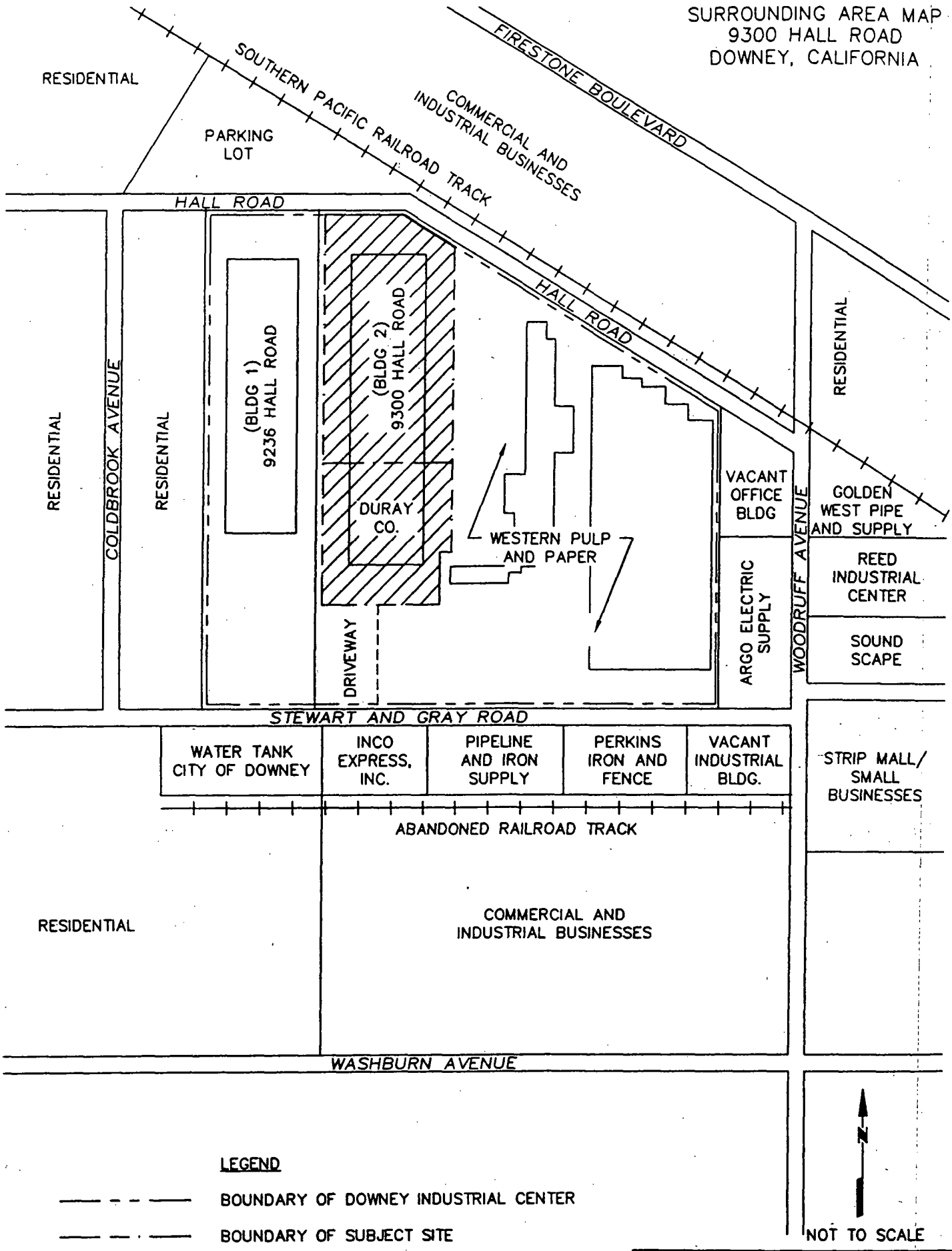

Waterstone Environmental, LLC

PR-002