PARTIALLY SCANNED
OVERSIZE ITEM(S)

To use the paper copy of oversize document # 2203047
contact the Region IX Superfund Records Center at
(415) 536-2000



SFUND RECORDS CTR
2203047

1 of 6

ADD BLDG 17, TANK AREA, WATCHMAN'S HOUSE AT GARAGES 10-19-84
NEW FENCE AROUND PLANT 10-8-62 L.C.
ADD GARAGE, REM. DITCH 3-27-62 L.C.
REVISED TO DATE 7-21-61 L.C.
MOVE WATER TANK 10-7-60 L.C.
REVISED TO DATE 7-11-60 L.C.

THE ANDREW JERGENS CO
99 WEST VERDUGO AVENUE
BURBANK, CALIFORNIA

PROPERTY PLOT PLAN

MAY ENGINEERING CO
14549 VICTORY BOULEVARD
VAN NUYS, CALIFORNIA
Telephone STate 6-2180

DESIGN BY	CHECKED BY M. Parks
DRAWN BY R. REDFIELD	DATE 23 JUNE 1959
DRAWING NO. 1488	REV. 7

DOCUMENT RESPONSIVE TO REQUEST NO. 2



DOCUMENT RESPONSIVE TO REQUEST NO. 6(b)
019011

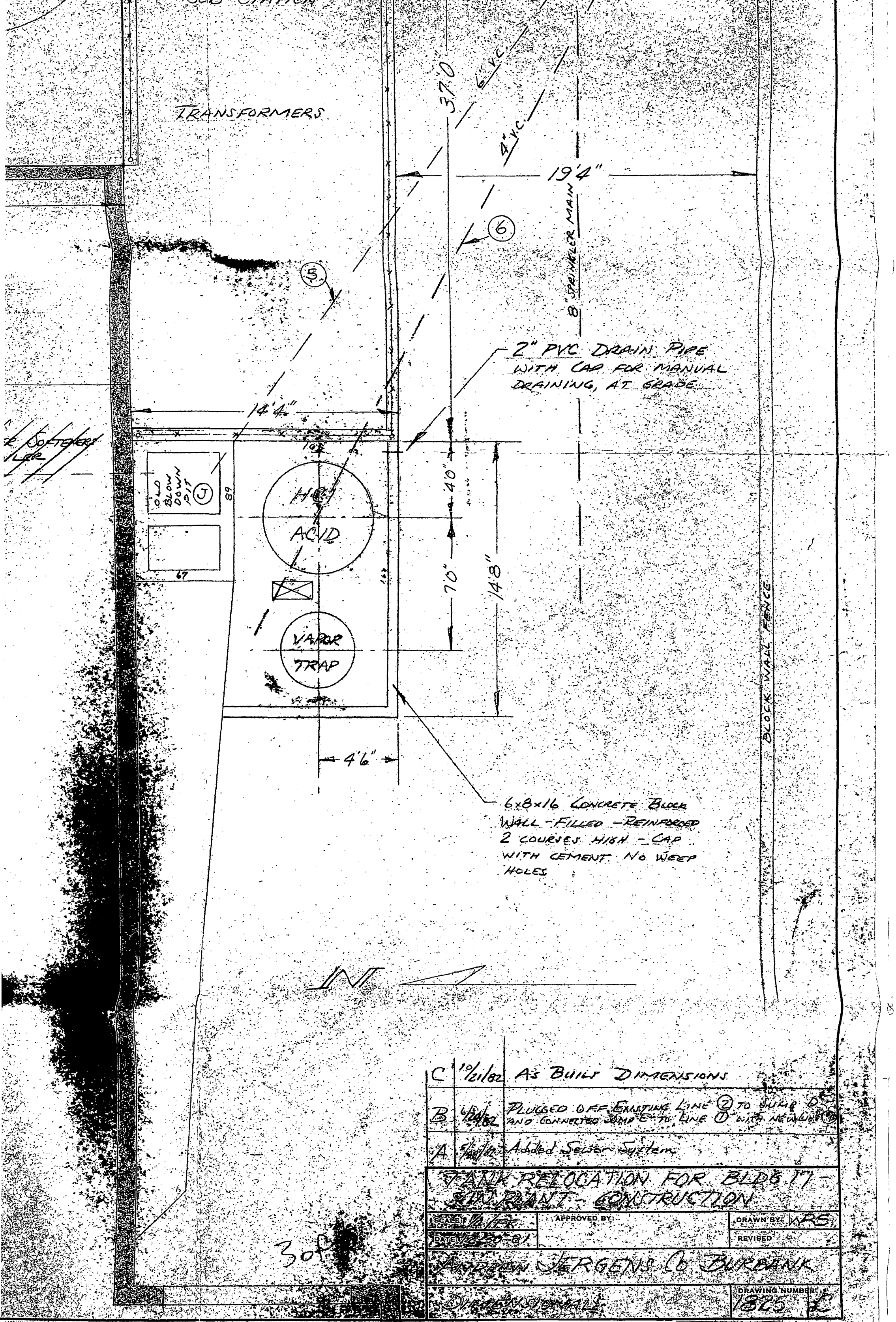

C	10/21/82	AS BUILT DIMENSIONS
B	6/24/82	PLUGGED OFF EXISTING LINE 2 TO SUMP D AND CONNECTED SUMP E TO LINE 1 WITH NEW LINE 3
A	5/20/82	Added Sewer System

TANK RELOCATION FOR BLDG 77 - SIN PLANT - CONSTRUCTION

SCALE: 1/4" = 1'	APPROVED BY:	DRAWN BY: WRS
DATE: 12-30-81		REVISED

ANDREW JERGENS & BURBANK

DIMENSIONAL

DRAWING NUMBER: 1825 PC

30 of

DOCUMENT RESPONSIVE TO REQUEST NO. 6(b) 019012

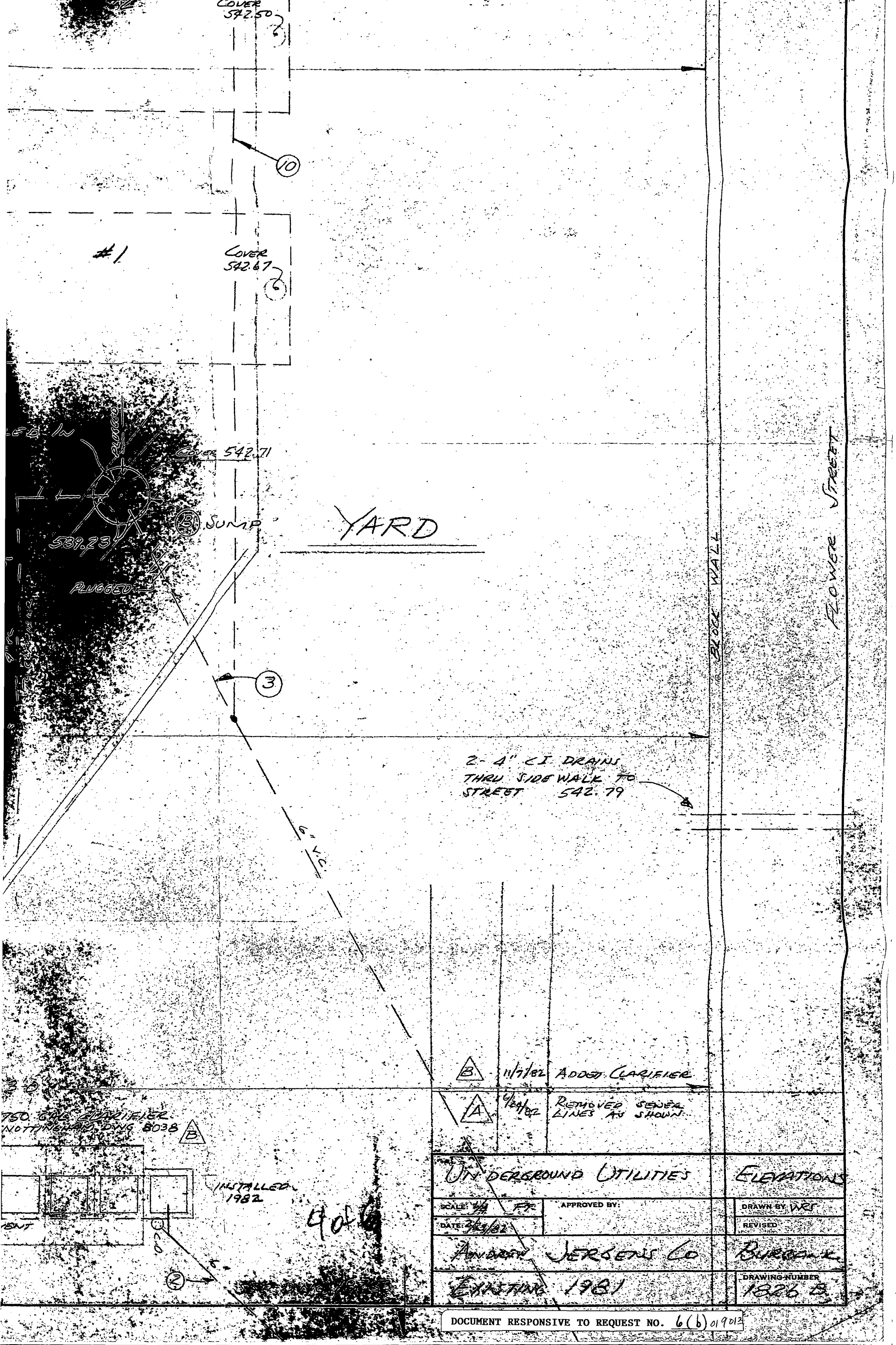

DOCUMENT RESPONSIVE TO REQUEST NO. 6(b) 019013

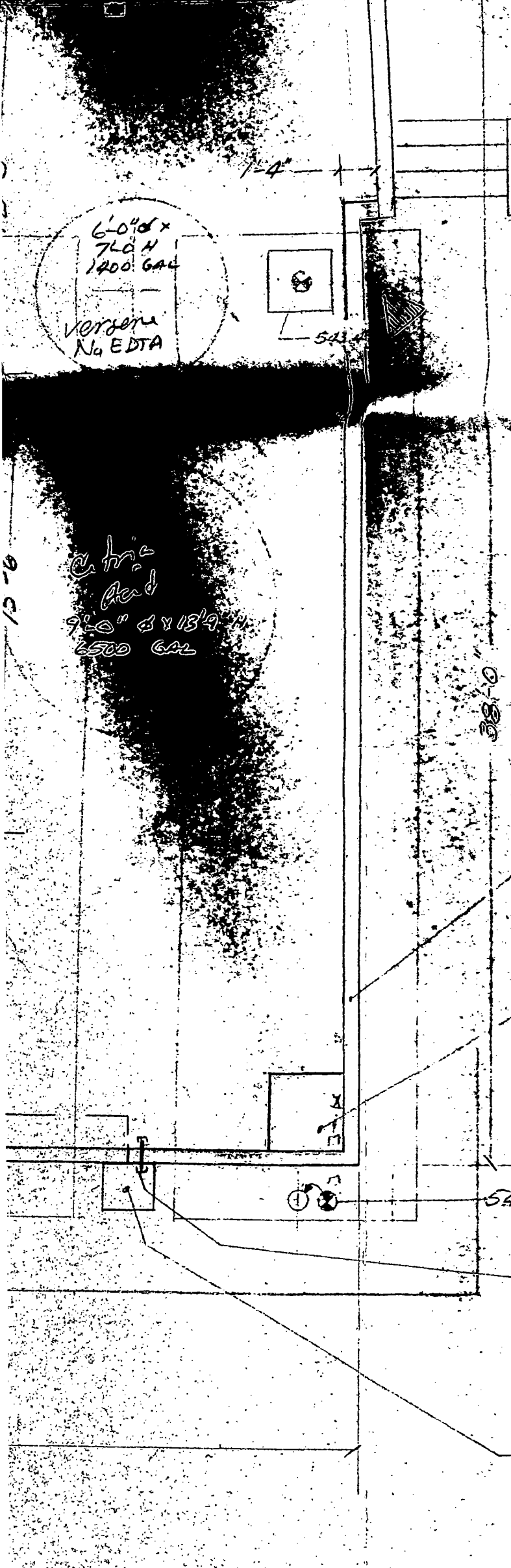

DIKE AREA = 1991.25 SQ FT
AVERAGE DEPTH = 2'-0"
VOLUME = 29,789 GALLONS

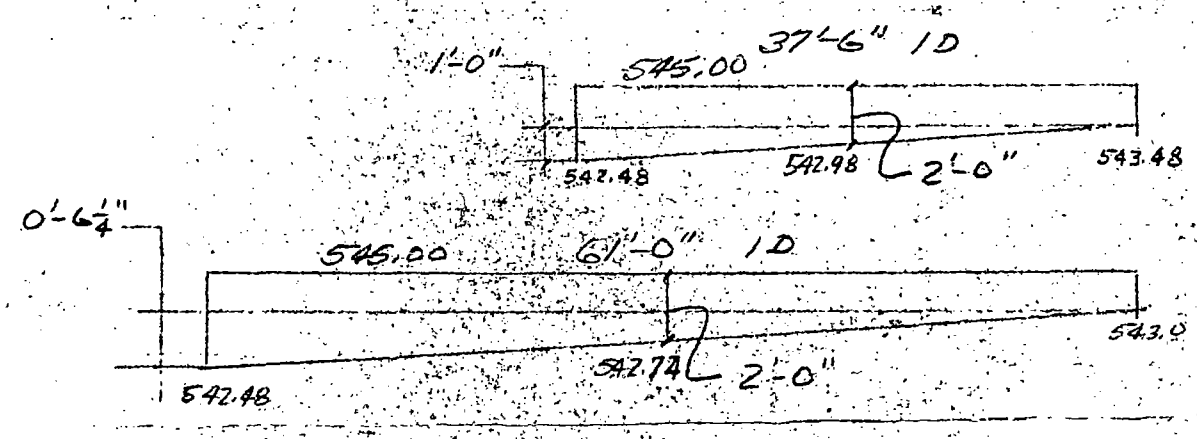

8" CONCRETE BLOCK WALL. #4 BAR 2'-8" OC. VERTICAL. #4 BAR HORIZONTAL 1 PER COURSE. GROUT ALL CELLS. FINISH ELEV. 545.00. BENCH MARK - DOORWAY OF GUARD HOUSE 542.17

RAIN SUMP FOR RAIN PUMP TO BE OPERATED MANUALLY BY WATCHMAN. 2'-6" x 2'-6" x 1'-6" DEEP DISCHARGE TO SURFACE OUTSIDE OF WALL.

RAIN PUMP TO BE 115 V SUBMERSIBLE.

2" PIPE NIPPLE WITH PIPE CAPS AT EACH END. AT GRADE FOR MANUAL DRAINAGE OR PRODUCT RECOVERY

CONNECT TO EXISTING 6" V.C. SEWER LINE. 1'-6" x 1'-6" DEPTH AS REQ'D.

NOTE: ELEVATIONS ARE APPROXIMATE

VERDUGO AVE

TANK FARM - SCN SUPPLY		
SCALE: 1/4" / FT	APPROVED BY:	DRAWN BY: WRS
DATE: 1-6-83		REVISED: 5/17/83
ANDREW JERGENS CO. BURBANK		
		DRAWING NUMBER 1852

5 of 6

DOCUMENT RESPONSIVE TO REQUEST NO. 6(b) 019014



NOTE: SEE BURBANK DWG.
NO 1788 AND FILE ~~[illegible]~~ R-7
FOR E.P.A. SPCC PLAN

6 of 6

C	5/21/81	CHANGED ELEVATIONS ON NEW AREA TO AS BUILT.
B	4/30/81	CHANGED SIZE TO 32'x62'
A	3/9/81	INCREASED LGTH FROM 54'0" TO 65'0"

ANDREW JERGENS INC BURBANK

NORTH TANK FARM EXPANSION
RETAINING WALLS AND SLAB
E.P.A. SPCC PLAN

SCALE 1/8" /FT	DATE 2-9-81	1804	REV C
DRAWN BY WRS			

DOCUMENT RESPONSIVE TO REQUEST NO. 6(a)

019008