NPEC Inc. 3800 Dewey Avenue, #317 • Rochester, NY 14616-2579

November 6, 2009

Ms. Linda Ketellapper, SFD-7-5
U.S. Environmental Protection Agency, Region IX
Superfund Division
75 Hawthorne Street
San Francisco, CA 94105

Subject: Response to 104(e) Request for Information - Omega Superfund Site Real Property at 12100 Rivera Road, Whittier, CA, dated September 14, 2009

Dear Ms. Ketellapper:

The referenced 104(e) Request for Information ("Request") addressed to Antonio M. Perez, Chairman and Chief Executive Officer, Eastman Kodak Company ("Kodak"), was referred to me for reply. The letter was received by my office on September 24, 2009 and I am responding for Kodak through NPEC Inc. ("NPEC"), its wholly owned subsidiary which has the responsibility for managing Kodak's remedial environmental liabilities. NPEC requested an extension of time in which to reply to the request and in an e-mail from Steve Berninger of your office, an extension of 15 additional days was granted with November 9 set as the new due-date.

The information provided relates to a facility formerly owned and operated by Kodak and located at 12100 Rivera Road, Whittier, CA. A diligent search of existing Kodak records and files, current facility operator records and files and public records was made. Interviews with current and former employees and consultants who have knowledge of the facility were conducted. As a result, the enclosed hard-copy and e-format documents are submitted to the Agency in response to the Request.

As described in the enclosed documents, the land was purchased, developed and initially operated by Kodak as a regional logistics and training facility for Kodak products. The property size, function and ownership have changed over time. The facility currently occupies a smaller parcel; training operations have ceased, some structures have been demolished, and the facility is now owned by a non-Kodak affiliated real estate company (ING Clarion LP). The facility continues to function as a logistics center for Kodak products, now operated by Ryder Integrated Logistics Inc.

During the entire period as a Kodak-related logistics facility (1958 to current), dry finished products have been and continue to represent the vast majority (approximately

90%) of the materials handled on-site. Liquid products represent the remaining product-mix (approximately 10%) and are present in drum-quantity (55 gallon) and smaller containers. These liquid materials are primarily photoprocessing chemicals (photographic developers, fixes and bleaches) that do not contain the chlorinated organic compounds identified in the Operable Unit 2 (OU-2) groundwater that the Agency is investigating.

Bulk-volume liquids were previously managed on-site in two underground storage tanks (UST): waste photoprocessing chemicals (from broken containers of unused chemical products) were collected in a 1,000 gallon tank, and fuel oil was stored in the second tank (volume undetermined). Both tanks were decommissioned and removed in the mid-1980s. Subsurface impacts were noted during the photochemical tank removal, and impacted soil was removed then disposed of at a permitted off-site facility.

Small-scale photoprocessing operations were previously conducted on-site, for demonstration and training purposes. Spent photoprocessing chemicals were collected from the machines for subsequent off-site recovery, sent off-site for disposal at regulated treatment facilities, or discharged as permitted to the facility sanitary sewer.

In addition to products related to the distribution and former training operations described above, some chemicals containing chlorinated organic components have been used on-site in small volumes for cleaning and maintenance purposes. These materials have typically been present in drum-quantity and smaller containers. Wastes generated from distribution operations (i.e. residue from broken product containers) and from cleaning/maintenance operations have been managed according to regulatory requirements, and following prescriptive Kodak practices. No documented or otherwise known releases of any facility materials have occurred on-site that would have potentially impacted soil or groundwater, other than the apparent release at the former photochemical tank noted above. There are no known or suspected compromises of on-site sewers.

Kodak conducted voluntary screening-level subsurface investigations at the facility in 2008. This work was performed as part of Kodak-due diligence. Soil and groundwater sampling were performed at several areas of interest, including at the two UST sites noted above. This investigation was summarized in three reports, which are included as part of the attachment to this letter. Sub-mg/L concentrations of some chlorinated organics were detected in some groundwater samples collected from three temporary wells. These investigations are not conclusive regarding the source of the detected chlorinated organics. Releases of chlorinated organics from one or more upgradient release sites are known to exist and may have impacted the facility subsurface conditions.

Kodak subsequently developed a draft work plan to conduct follow-on characterization at the areas of interest. This work plan was submitted to the California Department of Toxic Substances Control (DTSC) in June 2009, as part of a “Request for Agency Oversight of a Brownfield Site”. Kodak and DTSC are currently collaborating on the

Request. Following implementation of the final work plan, Kodak will submit the related report to the Agency to supplement information provided in the attachments to this letter.

Kodak believes that the information attached to this letter, provided in response to the Agency's Request, plus results of the DTSC-approved investigation, when completed will demonstrate the facility has been operated in a responsible manner, that facility-related release(s) have not significantly impacted on-site subsurface conditions, that the facility has not impacted OU-2 groundwater quality, and Kodak has no financial responsibility for OU-2.

Future correspondence regarding this matter should be directed to me. Please feel free to contact me if you have any questions or concerns regarding this response.

Sincerely,

Terrence Lee

W857
enc

Note: USEPA questions/requested information presented in bold italics, followed by Kodak responses in non-italicized font.

1. State the full legal name, address, telephone number, position(s) held by, and tenure of, the individual(s) answering any of these questions on behalf of Eastman Kodak Company concerning the facility located at 12100 Rivera Rd., Whittier, CA (the "Facility"). It should be noted that this Request is not limited solely to 12100 Rivera Rd. Rather, this Request shall include any and all parcels and street addresses in the area of 12100 Rivera Rd. where your operations occurred. EPA research indicates that Eastman Kodak Company operated at a location or locations currently bordered by Rivera Road to the north, Chetle Avenue to the west, and Byron Road to the east in Whittier, CA, an area which includes the property with the current street address of 12100 Rivera Rd., Whittier, CA.

1. David J. Shevlin has overall responsibility for response to this 104(e) Request. Specific contributing individuals are identified here as well as at the end of each of the respective questions for which they provided information. Other information sources are also identified following responses to the questions.

David J. Shevlin, Environmental Project Manager (1986 - present)
NPEC Inc. (subsidiary of Eastman Kodak Company)
3800 Dewey Avenue, #317, Rochester, NY 14616-4543
(585) 477-1217

Kathleen A. Vogele, Paralegal (1995 - present)
Eastman Kodak Company
343 State Street, Rochester, NY 14650-0208
(585) 781-5705

Scott Williams, HSE Manager (1973 - present)
Ryder Integrated Logistics Inc.
12100 Rivera Road, Whittier, Ca. 90606
(562) 789-2410

The Facility property is currently identified with Assessor Information Number 8168-028-003 and the address 12100 Rivera Road, Whittier, California 90606. Until late 1997 – early 1998, the Facility property comprised two parcels with Assessor Information Numbers 8168-018-014 and 8168-018-015 and used the address 12100 Rivera Road, Whittier, California 90606.

The information presented immediately above was obtained from the County of Los Angeles Assessor's Office and from the document titled "Phase I Environmental Site Assessment, Eastman Kodak Company Regional Marketing and Distribution Center, Whittier, Conestoga-Rovers & Associates, November 1997" (CRA 1997). Copies of applicable Assessor documents and selected

information from the CRA 1997 report are provided in **Attachment A – Assessor Information Numbers**. The complete Phase I Environmental Assessment report is provided in **Attachment B – Technical Environmental Documents**.

2. State whether you are currently operating at the Facility or have ever operated there in the past. If so, identify the dates you operated at the Facility. If you were not the owner of the Facility at any time during your period of operations there, provide a copy of the lease(s), rental agreement(s) or any other document(s) that establish(es) your relationship to the Facility.

2. Eastman Kodak Company ("Kodak") does not currently operate the Facility. Kodak operated the Facility from its initial operations in approximately 1958 until March 1, 2008. On that date, Kodak outsourced Facility operations to Ryder Integrated Logistics Inc. ("Ryder"), and Ryder began operating the Facility under contract to Kodak.

A majority portion of the Facility property (23.7 acres) was purchased by Kodak in March 1958. A smaller additional portion to the Facility property was purchased by Kodak in 1963. In 1998, the property was sold to Pacific Gulf Properties, Inc. (PGP). In 2004, Calwest Industrial Holdings, LLC (CIH) succeeded PGP as the owner. In 2008, ING Clarion LP (ING) succeeded CIH. Kodak leased the Facility from PGP, followed by a lease from CIH from 1998 to 2008. In 2008, Kodak "assigned" the lease to Ryder and Ryder became the Facility tenant of ING.

Supporting documentation, including copies of leases and other documents establishing Kodak's relationship to the Facility are provided in **Attachment C – Ownership and Lease Information**. The information presented in this section was provided by Kathleen A. Vogele of Kodak and includes:

- Copies of two (2) Grant Deeds dated March 4, 1958 (recorded March 12, 1958) describing property conveyed to Kodak (approximately 23.7 acres).
- Copy of Grant Deed dated September 26, 1963 (recorded September 30, 1963) describing property conveyed to Kodak (small strip of land).
- Copy of Grant Deed dated May 21, 1998, describing property conveyed to Pacific Gulf Properties Inc.
- Copy of map attached to the Grant Deed dated May 21, 1998.
- Copy of Lease dated May 21, 1998, by and between Pacific Gulf Properties Inc. and Kodak.
- Copy of First Amendment to Lease dated April 5, 2004, by and between Calwest Industrial Holdings, LLC, successor-in-interest to Pacific Gulf Properties, Inc. and Kodak.
- Copy of Assignment of Lease with Consent of Landlord dated

February 29, 2008, between Kodak (the "Assignor"), Ryder Integrated Logistics, Inc. (the "Assignee") and ING Clarion, LP (the "Landlord") whereby the above referenced Lease and First Amendment to Lease were assigned to Assignee effective on December 28, 2007.

3. State whether any other entities affiliated with Eastman Kodak Company have ever operated at the Facility, and identify each such entity. For each such entity, set forth the periods of operation at the Facility, the nature of its operations, and provide copies of all documentation evidencing each such entity's operations at the Facility.

3. As indicated in the response to Question Number 2 above, Ryder began operating the Facility on March 1, 2008 through the present. No material changes to the transportation and distribution functions of the Facility are noted. No other entities affiliated with Kodak were identified as having operated at the Facility.

The information presented in this section was obtained from Mr. Scott Williams of Ryder and from the "Phase I Environmental Site Assessment, Eastman Kodak Company Regional Marketing and Distribution Center, Whittier, Conestoga-Rovers & Associates, November 1997. A copy of this document is provided in **Attachment B – Technical Environmental Documents**.

4. Identify and explain all of your business operations at the Facility, including such information as the number of employees, the size of the Facility, dates of operation, product(s) manufactured and a description of the daily activities. Include a historical perspective of all changes in operations over time. As part of your answer, identify the specific street address and/or Assessor's Parcel Number (APN) of each location where you conducted operations, and include a historical perspective of all changes to street addresses over the course of your operations at or near the Facility.

4. The Facility property is currently identified with Assessor Information Number 8168-028-003 and the address 12100 Rivera Road, Whittier, California 90606. Until late 1997 – early 1998, the Facility property comprised two parcels with Assessor Information Numbers 8168-018-014 and 8168-018-015 and used the address 12100 Rivera Road, Whittier, California 90606. No other Assessor Information Numbers or addresses were identified for the Facility property.

The Facility comprises a single-story, approximately 218,000-square-foot building and about 7,000 square feet of parking area located in a principally commercial and industrial area of Whittier, California. The Facility land area is smaller, and the number of structures are fewer than previously existed. Several previously-existing structures were demolished in approximately 1998 and the related land was sold.

The current Facility structure, referred to as the Warehouse Building, was constructed in 1958 and is used as a regional distribution center for finished Kodak products for the western United States including: one-time use cameras, photographic film, dental x-ray film, photochemicals, and photographic equipment. The facility currently employs approximately 65 individuals (Ryder staff) from 0600 – 1800 hours, five days a week. Operations at the Warehouse Building are comprised principally of receiving goods, warehousing the goods, and then shipping the goods on to their next destination. No manufacturing operations are currently, or have been historically conducted at the Facility

Notable changes to Facility operations included:

- Addition to Warehouse Building – Room 5 (1985);
- Demolition of the Marketing and Training Building, Technical Building, and Flammables Storage Building (approximately 1998);
- The installation of an industrial wastewater clarifier in approximately 1985 and its removal in 2008;
- The installation in the mid-1980s and abandonment in 2008 of a Maintenance Area Clarifier; and,
- The installation (date unknown) and removal (1984) of one waste photochemicals tank and the installation (date unknown) and removal (mid 1980s) of one petroleum UST.

This information was obtained from Mr. Scott Williams of Ryder and from the Phase I Environmental Site Assessment reports reproduced in **Attachment B**. Locations of all features noted above are identified on **Figure 1A** and **Figure 1B in Attachment D – Facility Layout Maps**

5. Provide a scaled map of the Facility, which includes the locations of significant buildings and features. Indicate the locations of any maintenance shops, hazardous material or waste storage area(s), machine shops, degreasers, liquid waste tanks, clarifiers, chemical storage tanks and fuel tanks. Provide a physical description of the Facility and identify the following:

a. Surface structures (e.g., buildings, tanks, containment and/or storage areas, etc.);

b. Subsurface structures (e.g., underground tanks, sumps, pits, clarifiers, etc.);

c. Groundwater and dry wells, including drilling logs, date(s) of construction or completion, details of construction, uses of the wells, date(s) the wells) was/were abandoned, depth to groundwater, depth of wells and depth to and of screened interval(s);

d. Past and present stormwater drainage system and sanitary sewer system, including septic tank(s) and subsurface disposal field(s);

e. Any and all additions, demolitions or changes of any kind to physical structures on, under or about the Facility or to the property itself (e.g., excavation work), and state the date(s) on which such changes occurred; and

f. Indicate the location of all waste storage or waste accumulation areas, waste disposal areas, dumps, leach fields, burn pits and any other disposal locations.

5. Refer to **Figure 1A** and **Figure 1B,** provided as **Attachment D – Facility Layout Maps**. Applicable features are identified in these figures. Additional information is presented in the Phase I Environmental Assessment reports included in **Attachment B**.

The Facility comprises a single-story, approximately 218,000-square-foot building and about 7,000 square feet of parking area located in a principally commercial and industrial area of Whittier, California. The exterior of the site building is surrounded by paved asphalt. Thirty loading docks are located on the east side of the building. Employee parking is located at the northeast corner of the property and on the western side of the building. As noted in the response to Item 4 above, three previously-existing structures were demolished in approximately 1998 (Marketing and Training Building, Technical Building, and Flammables Storage Building).

There is no evidence or knowledge that any of the following features, currently or historically exist or existed on the property: septic tanks, leachfield(s), subsurface disposal fields, dumps, or burn pits.

The information presented in this section was obtained from Mr. Scott Williams of Ryder, Facility records and files, and the Phase I Environmental Site Assessment reports reproduced in **Attachment B**.

6. A 1991 figure of the facility contained an area labeled "chem dump." Identify what operations occurred there and the associated materials or wastes.

6. Current staff members were not familiar with the term “chem dump” as it applied to the Facility. Kodak requested and received from the United States Environmental Protection Agency (USEPA), a copy of the referenced 1991 figure (**Attachment E – 1991 Figure showing “chem dump”**). Subsequently, we have identified the feature as the former Interior Drain that connected to the Exterior Clarifier that were removed in 2008. The Interior Drain and Exterior Clarifier were used for the permitted disposal of photofinishing chemicals. Details regarding drain/clarifier system are presented in several attached documents. The information presented in this section was obtained from the

USEPA, Facility records and files, and the Phase I Environmental Site Assessments (**Attachment B)**.

7. If any substances containing Trichloroethylene (TCE), Tetrachloroethylene (PCE), Chromium, 1,1,1-Trichloroethane (TCA), 1,2-Dichloroethene, 1,1-Dichloroethene, 1,1-Dichloroethane, 1,4-Dioxane, Vinyl Chloride, Chloroform, or Perchlorate were utilized in any of Eastman Kodak Company's operations at the Facility, provide a complete description of those operations (current or discontinued). For those substances containing the aforementioned materials, provide the following:

a. The trade or brand name, chemical composition, and quantity used for each chemical or hazardous substance, and the relevant Material Safety Data Sheet for each product, and its period of use;

b. The location(s) where each chemical or hazardous substance is or was used, stored and disposed of. In addition, identify the kinds of wastes (e.g., scrap metal, construction debris, motor oil, solvents, waste water), quantities and methods of disposal for each chemical or hazardous substance;

c. A description of the waste streams from any process in which any such hazardous substance is, or was used, manufactured, generated or produced; and

d. Copies of any permits for storage, treatment, or disposal of any waste stream from any process in which any hazardous substance is, or was used, manufactured, generated, or produced.

7. Except as noted in the following paragraphs regarding 1,1,1-trichloroethane (1,1,1-TCA) and 1,4-dioxane, no records, such as Material Safety Data Sheets (MSDS), chemical inventories, use permits, hazardous materials business plans, waste disposal records, or other documents were identified confirming the historic or current use/storage of any of the Agency-identified compounds. Similarly, except as noted, no information regarding specific use areas, brand names, quantities, or disposal histories was identified. Kodak can not discount the possibility that some of these compounds were present as components in products historically managed at the Facility.

1,1,1-TCA has been used in very low volumes (<2 gal/year) at the Facility as a degreasing agent (parts cleaning) for approximately 15 years. The current product trade name is “Klor-O-Solv”. A related MSDS is included in **Attachment F – Material Safety Data Sheets**. When present, 1,1,1-TCA has been stored in a single 55-gallon drum within a dedicated cabinet (Hazardous Material Storage Cabinet) located in the southeast portion of the general warehouse area (**Attachment D - Figure 1B**). Typical usage involved dispensing small volumes from the drum for use in the Maintenance Area where parts cleaning was conducted. Unused or excess 1,1,1-TCA was then returned to the drum. Waste

material such as contaminated rags or other media were containerized and sent off-site for disposal at permitted treatment facilities. Information regarding the 1,1,1-TCA is presented in a Chemical Inventory List included in **Attachment G – Hazardous Material Business Plan and Chemical Inventory Forms**.

1,4-dioxane is typically present on-site, as a component in a film adhesive product. This film adhesive product is part of the Facility distribution inventory. While on-site and prior to distribution, it remains in sealed containers (1-gallon and smaller), within the same cabinet identified above, located in the southeast portion of the general warehouse area. The film adhesive is not used in any on-site process. Chemical information regarding the film adhesive is presented in a Hazardous Materials Inventory form included in **Attachment G – Hazardous Material Business Plan and Chemical Inventory Forms**. An MSDS for the film adhesive product is included in **Attachment F – Material Safety Data Sheets**.

7a. Except for 1,1,1-TCA and the film adhesive product described above, no trade or brand name, chemical composition, quantity used for each chemical or hazardous substance, MSDS, or period of product use information was identified.

7b. Except for 1,1,1-TCA and the film adhesive product stored the southeast portion of the general warehouse (Hazardous Materials Storage Cabinet), there is no known storage of substances containing the Agency-identified compounds. Storage areas for other hazardous materials or wastes include the Maintenance Area, Hazardous Waste Storage Room, and former Flammables Storage Building (demolished in approximately 1998). The locations of all these areas are shown in **Figure 1A** and **Figure 1B** presented in **Attachment D**.

7c. Wastes were generated from broken or damaged containers, or off-specification compounds, or out-of-date materials. Manifests for wastes generated from 1997 – 2009 are reproduced in **Attachment H – Facility Waste Manifests and Waste Characterizations/Profiles**.

7d. Permit information for the exterior clarifier is presented in the Phase I Environmental Site Assessment reports reproduced in **Attachment B**. No copies of other permits for storage, treatment, or disposal of any waste stream from any process in which any hazardous substance is, or was used, manufactured, generated, or produced were identified for the Facility.

Information for Question Number 7 was determined from a review of Facility records and files, plus the references cited above.

8. Provide copies of all hazardous material business plans and chemical inventory forms (originals and updates) submitted to city, county and/or state agencies and all manifests governing hazardous substances generated by your operations at the Facility.

8. Available documentation is reproduced in **Attachment G – Hazardous Material Business Plans and Chemical Inventory Forms**. Information was obtained from Facility records and files and the Phase I Environmental Site Assessment reports presented in **Attachment B**. Manifests for wastes generated from 1997 – 2009 are reproduced in **Attachment H**.

9. Provide copies of any and all documents evidencing your environmental practices at the Facility, including, but not limited to, documents setting forth your waste management practices and procedures. As part of your response, include any and all letters of enforcement from any regulatory agency concerning operations or events at the Facility and inspection notes, citizen complaints, and formal notices of violation.

9. Kodak has no letters of enforcement or similar documents from any regulatory agency concerning operations or events at the Facility, citizen complaints, or formal notices of violations, and to the best of our knowledge no enforcement action was ever initiated with respect to Facility operations. One Inspection Report was identified (Los Angeles County Fire Department). Available documentation is reproduced in **Attachment I – Environmental Practices Information**. Information was obtained from Facility records and files and the Phase I Environmental Site Assessment reports presented in **Attachment B**.

10. Provide copies of all technical or analytical environmental information, including, but not limited to, any known releases of hazardous substances to any media (soil, water or air) and any data and documents related to soil, water (ground and surface), geology, hydrogeology, soil sampling, soil gas sampling or groundwater sampling on or at the Facility.

10. The following documents are reproduced in **Attachment B – Technical Environmental Documents**:

- Phase I Environmental Site Assessment, Western Zone Regional Warehouse, 12100 Rivera Road, Whittier, California, Geologica, Inc. October 27, 2007.
    - Phase I Environmental Site Assessment, Western Zone Regional Warehouse, 12100 Rivera Road, Whittier, California, Geologica, Inc. January, 2003.*
    - Phase I Environmental Site Assessment, 12100 Rivera Road, Whittier, California, Dames & Moore, March 20, 1998. Prepared for Pacific Gulf Properties, Inc.*
    - Phase I Environmental Site Assessment, Eastman Kodak Company Regional Marketing and Distribution Center, Whittier, Conestoga-Rovers & Associates, November 1997.*

  - Assessment of Tank Leakage, Eastman Kodak Company, Whittier, California, IT Corporation, October 30, 1984.*

* Included in Appendix C of the Geologica, Inc. October 27, 2007 report.

- Work Plan for Clarifier Closures, Monitoring Well Abandonment, and Limited Subsurface Investigation, Eastman Kodak Company, Western Division Warehouse, 12100 Rivera Road, Whittier, California 90606. Geologica, Inc., April 2008.
- Closure Report [for the] Maintenance Area Clarifier, Eastman Kodak Company, Western Division Warehouse, 12100 Rivera Road, Whittier, California 90606. Geologica, Inc., November 2008.
- Subsurface Investigation Report – Former Fuel Oil UST and Former Photochemicals UST, Eastman Kodak Company, Western Division Warehouse, 12100 Rivera Road, Whittier, California 90606. Geologica, Inc., November 2008.
- Closure Report [for the] Exterior Clarifier and Associated Interior Drain, Eastman Kodak Company, Western Division Warehouse, 12100 Rivera Road, Whittier, California 90606. Geologica, Inc., November 2008.

11. Provide copies of all information and documentation related to approval of any remediation or cleanup activities conducted during your ownership or operations at the Facility.

11. Based on the findings of the investigations listed in Question Number 10 above, Kodak submitted an Application for Agency Oversight in August 2009, for the purpose of conducting additional site investigation. The California Department of Toxic Substance Control (DTSC) was assigned the case. The Kodak submittal included a Work Plan for the additional site investigation.

This information was obtained from Mr. David J. Shevlin. Associated documentation is reproduced in **Attachment J – Remediation and Cleanup Related Documents**.

12. At the time Eastman Kodak Company first took possession of the Facility, state whether you were aware of any contamination of the Facility and describe your efforts at the time to determine if the Facility had been contaminated or otherwise environmentally impaired. Provide all documentation evidencing your efforts to determine whether the Facility was contaminated or environmentally impaired at the time you first took possession of it (e.g., Phase I or other due diligence report). Describe the environmental condition of the Facility at the time you first took possession of it. Specifically, describe any contamination and/or hazardous substances, or any evidence suggesting the possible presence of

contamination and/or hazardous substances that may have been present at the Facility at the time you first took possession of it.

12. The facility was developed in 1958 by Kodak from land previously used for agricultural purposes. There are no records indicating that Kodak was aware of any contamination or other environmental impairment of the Facility at the time of its initial acquisition of the Facility property. There are no records indicating what methods, if any, were used to identify potential contamination or environmental impairment. No Phase I or other due diligence reports were identified for Kodak's initial acquisition of the land.

This information is based on the previously identified Phase I Environmental Site Assessments reproduced in **Attachment B** and Kodak records and files.

13. State whether the facility located at 12100 Rivera Rd., Whittier, CA was ever sold during Eastman Kodak Company's ownership or operation at the Facility. If so:

a. Describe the environmental condition of each parcel of real property identified as 12100 Rivera Road, Whittier, CA. As part of your response, describe any contamination and/or hazardous substances, or any evidence suggesting the possible presence of contamination and/or hazardous substances that may have been present at each identified parcel at the time of its sale; and

b. Provide copies of any and all documents related to the environmental condition of the property at the time of sale, including technical reports, appendices and lab reports.

13. The property was sold to PGP in 1998. The ownership and sales history of the property is summarized in the response to Question Number 2, above. A description of the overall Facility environmental condition is presented in the Phase I Environmental Site Assessments identified in the response to Question Number 13a below.

13a. Two Phase I Environmental Site Assessments by CRA (1997) and Dames & Moore (1998), respectively, were prepared in conjunction with the sale of the Facility by Kodak to PGP. These two Phase I Environmental Site Assessments (**Attachment B**) address, in the conclusions, the consultant's view of the potential for contamination at the Facility at the time of the 1997-1998 sale. Key portions of the conclusions of these documents are reproduced below.

CRA (1997):

Based on the Phase I Environmental Site Assessment including the Property inspection, information provided by facility representatives and regulatory agencies, documents reviewed, and the environmental database searches, the

following recognized environmental conditions, as defined in ASTM Standard E1527-97, were identified at the Site.

i) **Historic Operations/Fuel Oil UST**: One fuel oil UST previously was owned and operated on-site for storage of backup heating oil for the Facility boiler. The UST was located adjacent to the north wall of the Maintenance Area/Will Call Area and was closed by removal in 1985. No closure assessment or soil/groundwater sampling and analysis reportedly were conducted at the time the UST was removed.

ii) **Historical Operations/Waste Photofinishing Chemical UST**: One UST was operated on-site for storage of waste photographic chemicals. The photographic chemical UST was located exterior to the original south wall of the distribution building. Building construction has since occurred in this area, which is currently occupied by "Room 5". The UST was closed by removal in 1984 following detection of an overfill of the tank.

The soil and groundwater beneath the UST were previously investigated by IT Corporation (1984). The investigation included the advancement of one soil boring and the installation of one groundwater monitoring well. Soil and groundwater samples were collected and analyzed by two different laboratories for priority pollutant metals, volatile organic compounds and base/neutral/extractable organic compounds. Analysis of the water and soil samples indicated the presence of low levels of organic and inorganic chemicals.

Groundwater Sampling: Two laboratories were utilized for sample analysis. One laboratory found all concentrations of priority pollutant metals below detection limits. A second laboratory identified mercury at 0.0003 mg/L and Nickel at 0.013 mg/L. Cyanide was reported at concentrations of 0.072 mg/L and non-detect. One laboratory did not identify priority pollutant organic compounds above the laboratory's detection limits. The second laboratory identified 1,1,1-trichloroethane at 0.2ug/L. This laboratory also detected chloroform at 0.1 ug/L

Soil Sampling: Methylene chloride was detected at concentrations up to 0.060 mg/Kg. No priority pollutant metals were detected at a concentration greater than twice their threshold limit concentration.

Reportedly, all UST closure documentation was submitted to the Regional Water Quality Control Board and Los Angeles County. No documentation verifying approval of the UST closure by the regulatory agencies was identified.

iii) **Adjacent Properties**: A number of adjacent commercial properties presently are listed on the RCRIS-SG list as small quantity generators of hazardous waste and include a variety of commercial business operations.

The impact of activities conducted on these properties, if any, to the soils and/or groundwater beneath the Site presently is unknown.

iv) **Radon Gas**: The Site area is classified by USEPA as a Level 2 radon zone potentially having moderately high radon levels. No testing to determine if elevated levels of radon gas are present at the Site has been conducted to date.

v) **Asbestos-Containing Materials (ACM)**: Asbestos containing materials are present in some pipe insulation, floor tile, mastic and roof felt in the building. No compliance or good management practice issues were identified for the Site.

Dames & Moore (1998):

Based on the scope of services performed for this ESA, evidence was found to suggest that on-site operation may have created a recognized environmental condition. This conclusion was reached, in part, on the following:

- No documentation exists for the diesel fuel underground storage tank reportedly removed in 1984.
- Kodak operates a clarifier through which photochemicals are passed before discharge to the sanitary sewer. This clarifier is located exterior of the building (southwest corner).
- A second clarifier is located within the Maintenance Area of the Facility building (northeast corner).

13b. Full copies of the two-above-referenced reports are provided in **Attachment B**.

14. Information obtained by EPA suggests that Eastman Kodak Company may have utilized Freon 11 (trichlorofluoromethane) or Freon 113 (trichlorotrifluoroethane) at the Facility. If so:

a. Identify the quantity used and the relevant Material Safety Data Sheet for each product containing Freon 11 or 113, and its period of use;

b. Describe all processes in which Freon 11 or 113 is or was used (including any current or discontinued processes). For each process or use, specifically identify if Freon 11 and Freon 113 was used;

c. Identify the location(s) where Freon 11 or 113 is or was used and stored. In addition, identify the kinds of wastes that contained Freon 11 or 113 and the quantities and methods of disposal for each kind of waste; and

d. Provide documentation evidencing the use of Freon 11 or 113 (e.g., manifests, material inventories, etc.).

14. Kodak has not used Freon 113 at the Facility. Kodak has used Freon 11 at the Facility.

14a. The facility initially used Freon 11 in its two original chillers dating back to 1958. The primary chiller contained 2000 lbs of Freon 11. The secondary/backup chiller contained 650 lbs of Freon 11. The primary chiller was replaced in approximately 1998 with a unit that contains 840 lbs of Freon 22. The backup chiller, with its 650 lbs of Freon 11, remains in place. An MSDS for Freon 11 is provided in **Attachment F – Material Safety Data Sheets**.

14b. No other Facility processes used Freon 11. The use of Freon 11 was restricted to the chiller units only.

14c. The Freon 11 was used in the equipment in the chiller room. Freon was not typically stored on-site, except in closed drums during brief maintenance operations. No wastes were generated by the chillers or related operations. No significant losses of Freon 11 were identified, only minute atmospheric losses.

14d. Freon-related documentation (equipment information) is presented in **Attachment K**.

Information for Question Number 14 was provided by Mr. Scott Williams of Ryder Logistics and obtained from Facility records and files.

Table of Attachments
(Included in enclosed CD)

Attachment A - Assessor Information Numbers

Attachment B - Technical Environmental Documents

Attachment C - Ownership and Lease Information

Attachment D - Facility Layout Maps

Attachment E - 1991 Figure showing “chem dump”

Attachment F - Material Safety Data Sheets

Attachment G - Hazardous Material Business Plans and Chemical Inventory Forms

Attachment H - Facility Waste Manifests and Waste Characterizations/Profiles

Attachment I - Environmental Practices Information

Attachment J - Remediation and Cleanup Related Documents

Attachment K - Freon Related Information

Attachment A

Assessor Information Numbers

(Responsive to Question #1)

8168	28 SHEET	P.A. 8168-18 8168-17	TRA 5932	REVISED 00030609003001-11 00030609003002-11					SEARCH NO	MAP EXTENTS 4271116-4272342 4098521-4100376	OFFICE OF THE ASSESSOR COUNTY OF LOS ANGELES COPYRIGHT © 1998

2000

N

MAPPING SERVICES GIS
SCALE 1"= 200'

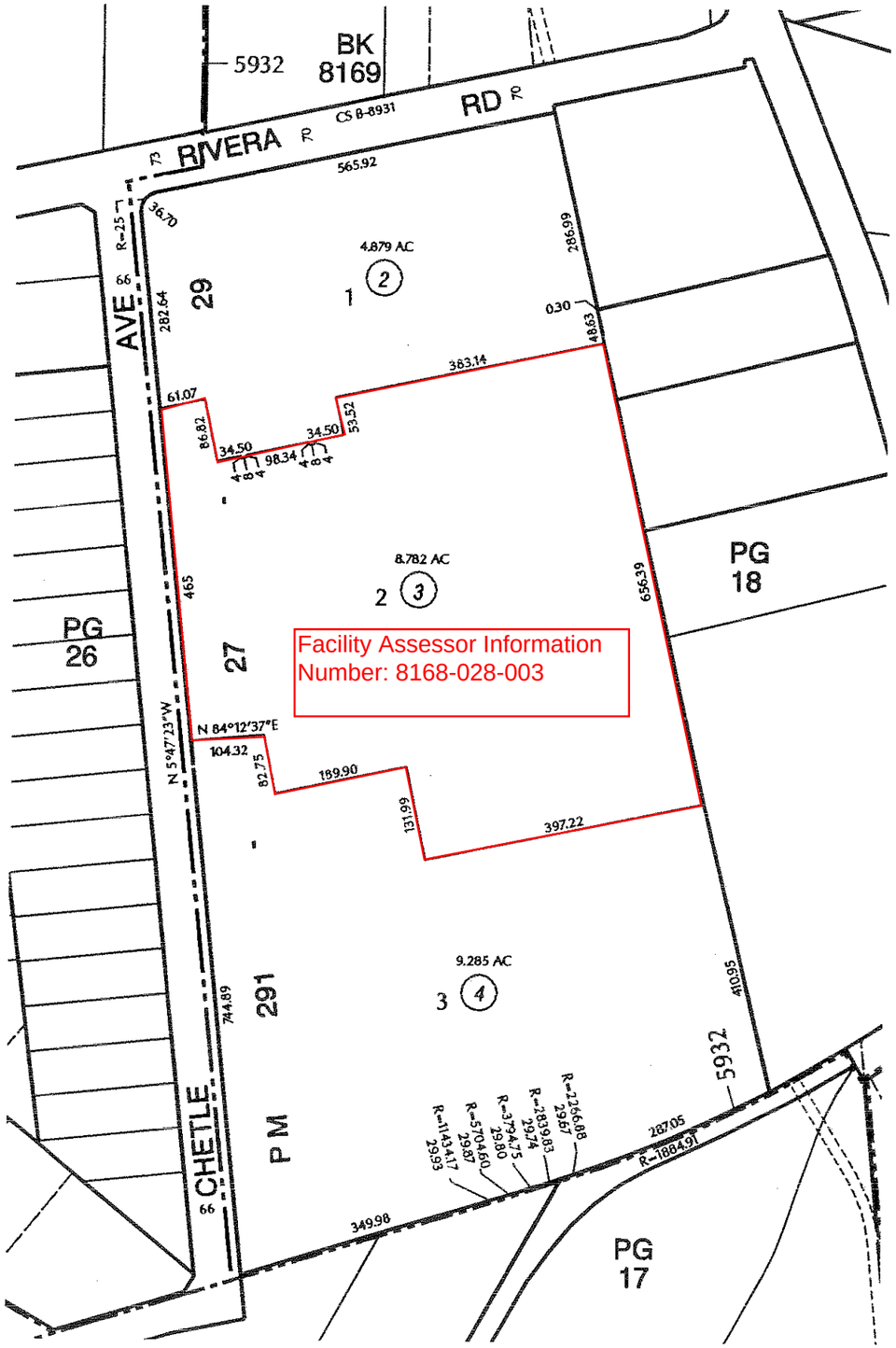

October 28, 1997

Ms. Debbie Draus
CONESTOGA-ROVERS & Associates
8615 W. Bryn Mawr Ave.
Chicago, IL 60631

SUBJECT: REFERENCE NO: 11234
REGIONAL MARKETING & DISTRIBUTION CENTER
12100 RIVERA ROAD
WHITTIER, CALIFORNIA 90606

Dear Ms. Draus:

Public records on the subject real property identified above revealed the following information effective to October 20, 1997:

PROPERTY REPORT

ASSESSMENT

LOCATION: Los Angeles County

LAND/DESCRIPTION: Parcel of Land
No. 8168-018-014
No. 8168-018-015

DEEDS

1
GRANTEE(S): (BUYER) Eastman Kodak Company, a New Jersey Corporation

GRANTOR(S): (SELLER) Manuel R. Craveiro and Marie C. Craveiro

CONVEYS: Parcel of Land

DATE EXECUTED: March 4, 1958
DATE RECORDED: March 12, 1958
DBV/PG: D40/510

NOTE 01: Corrective Deed

NOTE 02: Copy attached as Exhibit "A".

Attachment B

Technical Environmental Documents

(Responsive to Questions #1, #3, #4, #5, #6, #7d, #8, #9, #10, #12, #13a, #13b)

geologica

Final Report: Phase I Environmental Site Assessment

Western Zone Warehouse – Kodak Regional Distribution Center

12100 Rivera Road Whittier, California 90606

Submitted to:

NPEC, Inc.

October 27, 2007

Prepared by:
GEOLOGICA INC.

303 La Jolla Drive
Newport Beach, California 92663
Phone: (949) 548-9348
Fax: (949) 548-9358

geologica

Innovative Strategies for Managing Environmental Liability

October 27, 2007

NPEC, Inc.
3400 Ridge Road West, Suite 5-341
Rochester, New York 14626

Attention: Joseph Gabriel

Subject: **Final Report:**
Phase I Environmental Site Assessment
Kodak Regional Distribution Center
12100 Rivera Road
Whittier, California 90606

Dear Mr. Gabriel:

GEOLOGICA INC. is pleased to present this Phase I Environmental Site Assessment (Phase I ESA) report for the above-referenced property. The purpose of this Phase I ESA was to evaluate the site for indications of recognized environmental conditions that have the potential to impact soil and groundwater beneath the subject property.

We have enjoyed working with you on this project and appreciate the opportunity to be of service. Should you have any questions, please do not hesitate to contact us at (949) 548-9348 or (415) 597-7883.

Very truly yours,
GEOLOGICA, INC.

Charles E. Wechsler
Site Investigator

Brian F. Aubry, R.G., C.E.G., C.Hg.
QA Reviewer

GEOLOGICA INC.
303 La Jolla Drive ~ Newport Beach, California 92663
949.548.9348 telephone ~ 949.548.9358 facsimile
cwechsler@geologica.net

Final Report:
Phase I Environmental Site Assessment

Western Zone Warehouse –
Kodak Regional Distribution Center

12100 Rivera Road
Whittier, California 90606

Prepared for:

NPEC, Inc.

Prepared by:

GEOLOGICA INC.

303 La Jolla Drive
Newport Beach, California 92663
Phone: (949) 548-9348
Fax: (949) 548-9358

October 27, 2007

Table of Contents

Section **Page**

1 EXECUTIVE SUMMARY 1

2 INTRODUCTION 5

2.1 Purpose 5
2.2 Guidance Protocol 5
2.3 Scope of services 5

3 SITE LOCATION AND SURROUNDING AREA 6

3.1 Site Location and Description 6
3.2 Surrounding Properties 6
3.3 Physical Setting 7
3.3.1 Site and Area Topography 7
3.3.2 Site Soils and Groundwater 7
3.3.3 Groundwater Basin 7
3.3.4 Surface Water 7
3.3.5 Oil Wells 7
3.3.6 Methane 7
3.3.7 Radon Gas 7

4 SITE OBSERVATIONS 9

4.1 Current Uses and Occupants 9
4.2 Exterior Areas 9
4.3 Hazardous Materials – Use and Storage 9
4.3.1 Aboveground Storage Tanks (ASTs) and Underground Storage Tanks (USTs) 9
4.4 Other Subsurface Structures 9
4.4.1 Clarifiers 10
4.4.2 Floor Drains 10
4.4.3 Monitoring Well 10
4.5 Hazardous Wastes 10
4.6 Utilities and Infrastructure 10
4.7 Other Environmental Issues 11
4.7.1 Transformers and Electrical Equipment 11
4.7.2 Asbestos Containing Materials (ACM) 11
4.7.3 Lead-Based Paint (LBP) 11
4.7.4 Mold and/or Water Damage 11
4.7.5 High Power Tower-Mounted Transmission Lines 12

5 SITE HISTORY 13

5.1 Site History Summary 13
5.2 Sanborn Maps 13
5.3 Historical Directories 13
5.4 Aerial Photographs 13
5.4.1 1928 (Scale: 1"=500') 13
5.4.2 1938 (Scale: 1"=555') 13

Table of Contents *(continued)*

Section **Page**

5.4.3 1949 (Scale: 1"=500') *14*
5.4.4 1953 (Scale: 1"=555') *14*
5.4.5 1968 (Scale: 1"=480') *14*
5.4.6 1977 (Scale: 1"=666') *14*
5.4.7 1989 (Scale 1'=666) *14*
5.4.8 2002 (Scale 1'=666) *14*
5.5 Topographic Maps 14
5.5.1 1901 (1:250,000) and 1902 (1:62,500) *14*
5.5.2 1925 (1:24,000) *14*
5.5.3 1947 (1:50,000) *15*
5.5.4 1953, 1965, and 1981 (1:24,000) *15*
5.5.5 Historical Underground Storage Tanks *15*

6 PREVIOUS ENVIRONMENTAL INVESTIGATIONS 16

6.1.1 Phase One Environmental Site Assessment (Geologica, 2003) *16*
6.1.2 Phase One Environmental Site Assessment (Dames & Moore, 1998) *16*
6.1.3 Phase One Environmental Site Assessment (Conestoga and Rovers & Associates, 1997) *17*
6.1.4 Assessment of Tank Leakage (IT Corporation, 1984) *18*

7 GOVERNMENT AGENCY RECORDS 20

7.1 City of Whittier Building & Safety Department 20
7.2 County of Los Angeles Department of Public Works 21
7.3 Los Angeles County Sanitation Districts (LACSD) 21
7.4 County of Los Angeles Fire Department, Health and Hazardous Materials Division (HMMD) 22
7.5 County of Los Angeles Public Health Investigation 22
7.6 Los Angeles Regional Water Quality Control Board 22
7.7 South Coast Air Quality Management District 22
7.8 Department of Toxic Substances Control 23
7.9 EDR Report 23
7.9.1 EDR Government Agency Databases Summary – Subject Property *23*
7.9.2 EDR Government Agency Databases Summary – Surrounding Properties *23*

8 CONCLUSIONS 24

9 LIMITATIONS 25

FIGURES

1	Site Location Map
1A	Project Area Assessor Map
2	Site Layout Map

APPENDICES

A	Site Photographs
B	EDR Reports
C	Additional Documentation

ATTACHMENT

1	Professional Resumes

Phase I Environmental Site Assessment

Western Zone Warehouse –
Kodak Regional Distribution Center

12100 Rivera Road
Whittier, California 90606

1 EXECUTIVE SUMMARY

Purpose. The purpose of the Phase I ESA was to review past and present land use practices and activities at and near the subject property for evidence of Recognized Environmental Conditions (RECs) that could result in impacts to soil, surface water, and/or groundwater at, beneath, or originating from, the subject property. Work was conducted in general conformance with GEOLOGICA'S March 2007 proposal to NPEC and the scope and limitations of the American Society of Testing Materials (ASTM) Standard Practice for Environmental Site Assessment: Phase I Environmental Site Assessment Process (Standard Designation E1527-05). This assessment was accomplished through, and limited to, the following tasks:

- Interviews of knowledgeable personnel;
- Site walk-through and windshield survey of subject property vicinity;
- Review of records reasonably available at local and regional public agencies through agency visits, telephone contacts, and environmental database search;
- Investigation of site history through interviews and review of readily available historic documentation such as: aerial photos, topographic maps, Sanborn Fire Insurance Maps, historic city directories, agency files, chains-of-title, and previous site investigation documents; and,
- Review of readily available relevant documentation available through standard resources regarding environmental, physiographic, hydrologic, geologic, and hydrogeologic conditions.

Site Location. The subject property is located at 12100 Rivera Road in the City of Whittier, Los Angeles County, California 90606 and includes a single-story, approximately 218,000-square-foot building and about 7,000 square feet of parking space located in a principally commercial and industrial area of Whittier, California.

Site Description and Current Operations. The Office and Distribution Center, also referred to as the Warehouse Building, was constructed, and is still used as, a regional distribution center for finished products for the western U.S. The facility handles approximately 60–70% consumer goods and the remainder professional and medical products, including: one-time use cameras, film, photochemicals, limited photographic equipment, anesthetics, and dental x-ray film. The facility incorporates an "automated" warehouse to handle stored, shipped and received goods. The facility employs approximately 50 individuals from 0600 – 1800 hours, five days/week.

Physical Setting. The City of Whittier is located in the eastern portion of the Los Angeles Coastal Plain in the West Coast Basin subarea. Surface materials in the general site area have been mapped as "urban land" (e.g. fill), alluvial gravels, sands and silts. Groundwater has been recorded at a depth of about 30 feet at the subject property.

No significant surface water bodies are present within one mile of the site, though the site has been mapped within a 500-year floodplain. The San Gabriel River is located approximately two miles west of the subject property.

Public water wells within approximately three miles of the subject property are known to be impacted by Volatile Organic Chemicals (VOCs).

Hazardous Materials Management. Principal chemicals used for facility operations include cleaning, painting and maintenance supplies normally used and stored in consumer-sized amounts. Hazardous chemicals stored at the facility include primarily photofinishing chemicals.

Hazardous Wastes. The site is identified as a small quantity generator of hazardous waste, EPA ID CAD054854377. Hazardous waste is generated principally due to damaged containers of photofinishing products handled or received at the facility. Certain of these products are discharged to the active clarifier. Others are repackaged for appropriate off-site transportation and disposal.

Approximately 20-30 gallons of oil generated from fork-truck hydraulic maintenance is removed for off-site disposal four times/year. There is a Safety Kleen parts cleaner located in the maintenance area.

Underground Storage Tanks and Other Subsurface Structures. Two "clarifiers" were identified. One is located in the maintenance area at the northeast corner of the Warehouse Building. This clarifier is reportedly of sealed concrete construction and was installed for use as an oil-water separator. This unit was no longer used as of about 1986. Facility personnel stated that the unit was "self-closed" in about 2006; it is currently welded shut.

The second clarifier is located at the southwest corner of the building. This unit is permitted by Los Angeles County for use to discharge certain materials to the sanitary sewer (corrosives, photochemicals and cooling tower blow-down). Site personnel report that the clarifier is of concrete construction with a fiberglass and resin lining.

A 1,000-gallon underground waste photofinishing chemical storage tank was reportedly located near the existing southeast corner of the Warehouse Building and was reportedly removed along with approximately 30 cubic yards of soil in about 1984, in response to an observed overflow. Site personnel stated that this tank was situated approximately 60% aboveground and 40% below grade. A monitoring well located in the southeastern portion of the building was installed in conjunction with the tank removal in 1984.

An underground tank (size unknown) was reportedly located adjacent to the Maintenance Shop/Will-Call Area (near east side of property). Independent confirmation has not been identified for this tank's use, location and closure status. The tank was reportedly used for backup fuel oil storage for the facility's boiler; reportedly no sampling or testing of soil or groundwater was conducted in conjunction with the tank closure.

Facility personnel report that floor drains are present only in the chiller / cooling tower / air compressor areas, and these discharge directly to the sanitary sewer. No other floor drains were observed or reported; construction drawings were not identified.

Site History. The subject property appears to have been used for agricultural purposes from at least 1928 through the site's first reported development by the Eastman Kodak Company in 1959, when the Office and Distribution Center was constructed. Kodak appears to have leased at least a portion of the property to the City of Whittier in 1964. The property was sold to Pacific Gulf Properties in about 1998 and leased back to Kodak.

Site buildings and configurations have changed over time. A small Technical Building was built in 1959, along with the original Distribution/Warehouse Building, which now comprises the northeastern portion of the current Office and Distribution Center. The Distribution/Office Building was expanded several times, reportedly most recently in 1985. Another small Marketing Building was constructed in 1975. A

small Flammable Storage Building was added in 1985. The northern portion of the building was used for hazardous materials storage; the southern portion was reportedly leased to a plastics recycling company. The Technical Building, Marketing Building, and Flammable Storage Building were removed in approximately 1999. Historic operations included operation of a paint spray booth in 1976 and 1982; it is not known where these operations took place.

Previous Environmental Investigations. Three Phase I Environmental Site Assessments and two UST removals have been performed at the subject property.

2003 Phase I Environmental Site Assessment. GEOLOGICA completed a Phase I Environmental Site Assessment for the subject property for NPEC in January 2003. Information from the 2003 Phase I has been incorporated into this 2007 Phase I Environmental Site Assessment.

1998 Phase I Environmental Site Assessment. Dames & Moore completed a Phase I Environmental Site Assessment for the subject property in March 1998. The ESA was conducted for Pacific Gulf Properties, Inc. (current property owner) prior to their subsequent purchase of the property. Dames & Moore concluded:

- Former on-site operations may have created a recognized environmental condition.
- No documentation exists for a diesel underground storage tank reportedly removed in 1984.
- A clarifier is used for discharge of photochemicals to the sanitary sewer.
- A second clarifier is located in the machine shop.

Dames & Moore recommended a review of on-site plans to identify the location of the removed diesel UST and a limited soil investigation in: (1) the vicinity of the removed UST, (2) adjacent to the two clarifiers to evaluate the soils for VOCs and (3) within the former hazardous materials storage area to evaluate soils for VOCs. It is not known if these recommendations were carried out; but, no documentation or evidence of a Phase II has been identified.

1997 Phase I Environmental Site Assessment. Conestoga-Rovers & Associates completed a Phase I Environmental Site Assessment for the subject property in November 7, 1997 and identified the following RECs:

- No closure assessment or soil/groundwater sampling and analysis reportedly were conducted at the time the fuel oil UST was removed.
- A former photographic chemical UST located exterior to the south wall of the distribution building was closed by removal in 1984 following a tank overfill. One soil boring and one groundwater well were drilled and installed. Soil and groundwater samples analyzed for priority pollutant metals, volatile organic chemicals (VOCs) and base-neutral-acid extractable organic compounds were reported present below applicable criteria.
- A number of adjacent properties are listed as RCRIS small quantity generators; the impact of activities conducted on these properties, if any, to subject property soil and groundwater, is unknown.
- The site was identified as located in a Level 2 radon zone; no site-specific radon testing was conducted.
- Asbestos-containing materials were identified in some pipe insulation, floor tile, mastic and roof felt; but, these materials were observed in generally good condition.

Data Gaps - No significant data gaps, as defined by ASTM 1527-05, were identified for the subject property.

Recognized Environmental Conditions - The following Recognized Environmental Conditions have been identified for the subject site:

- The potential presence and condition of unknown subsurface drains, conduits, or other constructed pathways, particularly floor drains, to the subsurface environmental media, based on facility's age and

history of redevelopment.

- Inconsistent and limited information regarding construction, installation, use and closure of facility USTs.
- Limited information regarding construction, installation, use and closure of maintenance area clarifier or oil-water separator.
- There is a clarifier, permitted by Los Angeles County, used to discharge waste photofinishing compounds to the sanitary sewer.
- Presence of inactive monitoring well.
- The presence of numerous nearby off-site hazardous waste generators, leaking UST sites and other sites with a low to medium potential to impact subsurface environmental media.

Other Environmental Items. The following environmental-related items are noted:

- Historic, unspecified use of paints, flammables, solvents and other compounds is reported; and,
- Asbestos-containing materials have been identified in pipe insulation, floor tile, mastic and roof felt.
- Lead-Based Paint has been identified at the site.
- Facility personnel report that on-site PCBs are limited to some fluorescent light ballasts.

2 INTRODUCTION

This report presents the results of a Phase I Environmental Site Assessment (Phase I ESA) prepared at the request of NPEC, Inc. for the "property" or "subject property" or "site" located at 12100 Rivera Road in the City of Whittier, Los Angeles County, California 90606. The site includes a single-story, approximately 218,000-square-foot building and about 7,000 square feet of parking area located in a principally commercial and industrial area of Whittier, California.

2.1 PURPOSE

The Phase I ESA evaluates past and present land use practices and activities at and near the subject property for evidence of Recognized Environmental Conditions (RECs) that could result in impacts to soil, surface water, and/or groundwater at, beneath, or originating from, the subject property. The result of this Phase I ESA is a listing of identified Recognized Environmental Conditions, defined by ASTM as "*... the presence or likely presence of any hazardous substances or petroleum products on a property under conditions that indicate an existing release, a past release, or a material threat of a release of any hazardous substances or petroleum products into structures on the property or into the ground, groundwater, or surface water of the property.*"

2.2 GUIDANCE PROTOCOL

Work was conducted in general conformance with the scope and limitations of the American Society for Testing Materials (ASTM) *Standard Practice for Environmental Site Assessment: Phase I Environmental Site Assessment Process (Standard Designation E1527-05)*.

2.3 SCOPE OF SERVICES

This assessment was accomplished through, and limited to, the following tasks:

- Interviews with knowledgeable personnel;
- Site walk-through and windshield survey of subject property vicinity;
- Review of records reasonably available at local and regional public agencies through agency visits, telephone contacts, and environmental database search;
- Investigation of site history through interviews and review of readily available historic documentation such as: a) Aerial photos; b) Topographic maps; c) Sanborn Fire Insurance Maps; d) Historic city directories; e) Agency files; and f) Previous site investigation documents; and,
- Review of readily available relevant documentation available through standard resources regarding environmental, physiographic, hydrologic, geologic, and hydrogeologic conditions.

3 SITE LOCATION AND SURROUNDING AREA

This section describes certain information based on office research and as obtained by GEOLOGICA Senior Investigator Charles E. Wechsler during a site observation visit on September 5, 2007. The site location is described below and shown in **Figure 1 – Site Location Map**. The **Project Area Assessor Map** is shown in **Figure 1A**. A **Site Layout Map** is provided as **Figure 2**. Selected photographs of the property and vicinity are reproduced in **Appendix A**. Historical and environmental database information provided by EDR are reproduced in **Appendix B**. Supplement project information is provided in **Appendix C**.

3.1 SITE LOCATION AND DESCRIPTION

The subject property is located at 12100 Rivera Road in the City of Whittier, Los Angeles County, California and includes a single-story, approximately 218,000-square-foot building and about 7,000 square feet of parking area located in a principally commercial and industrial area of Whittier, California.

The Office and Distribution Center, also referred to as the Warehouse Building, was constructed, and is still used as, a regional distribution center for finished products for the western U.S. The facility handles approximately 60–70% consumer goods and the remainder professional and medical products, including: one-time use cameras, film, photochemicals, limited photographic equipment, anesthetics, and dental x-ray film. The facility incorporates an "automated" warehouse to handle stored, shipped and received goods. The facility employs approximately 50 individuals from 0600 – 1800 hours, five days/week.

3.2 SURROUNDING PROPERTIES

Adjacent and nearby properties observed during the September 5, 2007 site observation visit are identified on **Figure 1A** and summarized below.

North: Unsigned and possibly vacant building (12080-12090 Rivera Road) and Rivera Road;

South: DDS Distribution Services (8550 A, Chetle Avenue) and Nielsen Bainbridge (8550 B, Chetle Avenue);

East: 12140 Rivera Road - Sprinkler Fitters UA Local, 8145 Byron Road - Taylor Engines, 8155 Byron Road - Welded Fixtures, Inc., 8167 Byron Road - Compu Aire, 8189 Byron Road - Russ Basset CompanySprinkler Fitters V.A. Local 709 (12140 Rivera Road); and,

West: 8333 Chetle Avenue - Better Way Grinding, 8403 Chetle Avenue - Goldstar Grinding & Wire, 8409 Chetle Avenue - Teamco Electrical Equipment, 8421 Chetle Avenue - West Industrial, 8433 Chetle Avenue - Moranth Fabrication, 8503 Chetle Avenue - S & R Crane Service, Inc.

3.3 PHYSICAL SETTING

This sub-area is located in the central structural block of the Los Angeles Basin. This alluvial plain is bounded by the Santa Ana Mountains and the San Joaquin Hills to the east and southeast. The Whittier fault zone is the north-northeast border with the Newport-Inglewood fault zone to the west and southwest and the Santa Monica Mountains to the northwest. Northwest trending, doubly plunging synclinal features are the dominant structures in the block.

3.3.1 SITE AND AREA TOPOGRAPHY

Site elevation is about150 feet above Mean Sea Level. Regional topography dips slightly to the southwest. The subject property itself is relatively flat.

3.3.2 SITE SOILS AND GROUNDWATER

Surface materials in the general site area have been mapped as "urban land" (e.g. fill), alluvial gravels, sands and silts. Groundwater has been recorded at a depth of about 30 feet at the subject site.

3.3.3 GROUNDWATER BASIN

The subject property is located in the eastern portion of the Los Angeles Coastal Plain in the West Coast Basin sub-area.

3.3.4 SURFACE WATER

No significant surface water bodies are present within one mile of the site, though the site has been mapped within a 500-year floodplain. The San Gabriel River is located approximately two miles west of the subject property.

3.3.5 OIL WELLS

No oil wells were identified either from the EDR physical characteristics map or on California Department of Conservation Division of Oil & Gas Maps for the subject site.

3.3.6 METHANE

No evidence or information was identified to indicate methane as a material environmental issue at the subject property.

3.3.7 RADON GAS

Radon is a radioactive gas that occurs naturally in the environment and cannot be seen, smelled or tasted. The human health effect associated with exposure to elevated levels of radon is an increased risk of developing lung cancer. EPA conducted a radon survey and presented the results for various counties in 1993.

EPA's map of Radon Zones assigns each of the 3,141 counties in the United States to one of three zones. The zone designations were determined by assessing five factors that are known to be important indicators of radon potential: indoor radon measurements, geology, aerial radioactivity surveys, soil parameters and foundation types.

Based on the results of the surveys of the EPA, the subject property falls within the designation of ***Zone 2***. Zone 2 counties have a predicted average indoor radon screening level greater than or equal to two (2) picocuries per liter (pCi/l) and less than or equal to four (4) pCi/l. The subject site appears to fall within a radon screening level below the recommended EPA Action Level of four (4) pCi/l.

4 SITE OBSERVATIONS

This section describes the current site uses and occupants based on GEOLOGICA'S September 5, 2007, site observation visit and interviews with personnel knowledgeable about the subject property. Site investigators Mr. Charles Wechsler and Mr. Eric Till were accompanied by site personnel Lois Castranova and Scott Williams.

4.1 CURRENT USES AND OCCUPANTS

The Office and Distribution Center, also referred to as the Warehouse Building, was constructed, and is still used as, a regional distribution center for finished products for the western U.S. The facility handles approximately 60–70% consumer goods and the remainder professional and medical products, including: one-time use cameras, film, photochemicals, limited photographic equipment, anesthetics, and dental x-ray film. The facility incorporates an "automated" warehouse to handle stored, shipped and received goods. The facility employs approximately 50 individuals from 0600 – 1800 hours, five days a week.

Principal chemicals used for facility operations include cleaning, painting and maintenance supplies normally used and stored in consumer-sized amounts. Hazardous chemicals stored at the facility include photofinishing chemicals.

4.2 EXTERIOR AREAS

The exterior of the site building is surrounded by paved asphalt. A six-foot tall cement wall surrounds the property, separating it from the adjacent buildings. The southwest portion of the lot is used for employee parking. Thirty loading docks are located in the western portion of the warehouse building. The western portion of the subject property is mostly used for loading/off-loading traffic.

4.3 HAZARDOUS MATERIALS – USE AND STORAGE

Drums and various-sized containers of hazardous photofinishing chemicals are stored in a Hazardous Chemicals Storage Area of the building. Portable secondary containment is available as needed for specific drums or containers. Sulfuric acid and caustic soda are stored in the Hazardous Chemicals Storage Area for use in pH balancing in the clarifier. Flammable materials are stored in several flammable materials storage cabinets. Potentially hazardous photofinishing-related chemicals are stored throughout the warehouse area in containers ranging in size up to 55-gallon drums.

4.3.1 ABOVEGROUND STORAGE TANKS (ASTS) AND UNDERGROUND STORAGE TANKS (USTS)

There are no current petroleum or other chemical aboveground storage tanks (ASTs) or underground storage tanks (USTs).

4.4 OTHER SUBSURFACE STRUCTURES

This section describes other subsurface structures at the subject site.

4.4.1 CLARIFIERS

Two "clarifiers" have been identified. One is located in the maintenance area and was reportedly "self-closed" by the company in 2006, but, has not been used since about 1986. The unit was not filled in and is currently welded shut. The unit does not appear to have been formally closed and documented under applicable procedures. The use history of this unit has not been documented; it was reportedly installed as an oil-water separator.

The second clarifier is located at the northwest corner of the site building. This unit is permitted by Los Angeles County for use to discharge certain materials to the sanitary sewer (corrosives and photochemicals). Chromium, low pH (<2), high pH (>12), solvents and flammables are not discharged. The materials are discharged into a floor drain located in the hazardous waste storage area and connected to the exterior clarifier. Site personnel report that the clarifier is of concrete construction with a fiberglass and resin lining.

4.4.2 FLOOR DRAINS

Facility personnel report that floor drains are present only in the chiller / cooling tower / air compressor areas, and these discharge directly to the sanitary sewer. No other floor drains were observed or reported; construction drawings were not identified for independent confirmation of subsurface plumbing features.

4.4.3 MONITORING WELL

A monitoring well located in the southeastern portion of the building. Kodak personnel and documentation reviewed indicate it is a monitoring well installed in conjunction with a 1,000-gallon underground tank removal in 1984 (refer to Section 6). Analytical results for priority pollutant metals, semi-volatile organic and volatile organic compounds were reported as either non-detectable or below California total threshold limit concentrations.

4.5 HAZARDOUS WASTES

The site is identified as a small quantity generator of hazardous waste, EPA ID CAD054854377. Hazardous waste is generated principally due to damaged containers of photofinishing products handled or received at the facility. Certain of these products are discharged to an active clarifier. Others are repackaged for appropriate off-site transportation and disposal.

Approximately 20-30 gallons of oil generated from fork-truck hydraulic maintenance is removed for off-site disposal four times/year. There is a Safety Kleen parts cleaner located in the maintenance area. Safety Kleen disposes of the parts washer waste when needed.

4.6 UTILITIES AND INFRASTRUCTURE

Site utility services and infrastructure are listed below.

- Natural gas is provided by The Gas Company;
- Electric service and potable water are provided by the City of Whittier Department of Water and Power;
- Sanitary sewer services are provided by the City of Whittier; and,

- Solid waste services provided by a third party contractor.

4.7 OTHER ENVIRONMENTAL ISSUES

Other than the items previously described, and an in-ground scale in the warehouse, no other evidence of underground storage tanks (USTs), vent pipes, fill pipes, hydraulic lifts, drums, chemical containers, drains, clarifiers, drywells, discharge areas, discolored soils, pools of liquid, odors, wells, or septic tanks was observed. No evidence of distressed vegetation, or disturbed soil was observed onsite.

4.7.1 TRANSFORMERS AND ELECTRICAL EQUIPMENT

A visual review was conducted for the presence of electrical equipment that could contain polychlorinated biphenyls (PCBs), an environmentally regulated material used in dielectric fluid in some electrical equipment. Use of PCBs was discontinued in the United States in 1978. Because the facility was constructed in approximately 1955, it is considered possible that PCB-containing equipment is present or has been used on site.

No pole-mounted transformers were observed on site. Electrical panels were observed throughout the site, as were several fluorescent lights. No labels with respect to PCB-content were observed. Fluorescent light ballasts manufactured before 1979 may contain small quantities of PCBs. Because the facility was constructed before 1979, it is considered possible that the light ballasts contain PCBs.

Facility personnel report that on-site PCBs are limited to some fluorescent light ballasts. As needed, these are replaced with non-PCB ballasts, and then disposed of in accordance with applicable regulations.

No other potential or suspect PCB-containing units were observed on the property.

4.7.2 ASBESTOS CONTAINING MATERIALS (ACM)

Based on the 1959 construction date of the building, it is considered likely that asbestos-containing materials (ACM) were used in the construction of the building. No friable or damaged suspect ACM was observed in the areas accessible and viewed by GEOLOGICA. No previous asbestos inspection or survey reports were identified or provided.

4.7.3 LEAD-BASED PAINT (LBP)

Based on the 1959 construction date of the building, it is considered likely that lead-based paints have been used in the construction of the building. Observed paint appeared to be in good condition. No significant areas of damaged or chipped paint was observed in the areas accessible and viewed by GEOLOGICA. Paint containing 0.51% lead was identified at the facility according to limited documentation dated 1994.

4.7.4 MOLD AND/OR WATER DAMAGE

No significant water damage or staining was observed.

4.7.5 HIGH POWER TOWER-MOUNTED TRANSMISSION LINES

No high power tower-mounted transmission lines were observed in on or adjacent to the property.

5 SITE HISTORY

Information about the property's history and development are summarized below. Copies of available historical documentation provided by Environmental Data Resources (EDR) are reproduced in **Appendix B**.

5.1 SITE HISTORY SUMMARY

The subject property appears to have been used for agricultural purposes from at least 1928 through the site's first reported development by the Eastman Kodak Company in 1959, when the Office and Distribution Center was constructed. Kodak appears to have leased at least a portion of the property to the City of Whittier in 1964. The property was sold to Pacific Gulf Properties in about 1998 and leased back to Kodak. Site buildings and configurations have changed over time. A small Technical Building was built in 1959, along with the original Distribution/Warehouse Building, which now comprises the northeastern portion of the current Office and Distribution Center. The Distribution/Office Building was expanded several times, reportedly most recently in 1985. Another small Marketing Building was constructed in 1975. A small Flammable Storage Building was added in 1985. The northern portion of the building was used for hazardous materials storage; the southern portion was reportedly leased to a plastics recycling company. The Technical Building, Marketing Building, and Flammable Storage Building were removed in approximately 1999.

5.2 SANBORN MAPS

The site location is not identified on historic Sanborn maps provided by EDR .

5.3 HISTORICAL DIRECTORIES

The subject property address was researched in historical city directories dated 1920 to 2006 and summarized by EDR (**Appendix B**).

5.4 AERIAL PHOTOGRAPHS

The site location is identified on historic aerial photographs provided by EDR and reproduced in **Appendix B**. Key observations are summarized below.

5.4.1 1928 (SCALE: 1"=500')

The subject property does not appear developed. The general area is rural and grassy in nature. Several buildings are observed to the northeast. The site and general area appears to be used for agricultural purposes.

5.4.2 1938 (SCALE: 1"=555')

The subject property does not appear developed. The general area is rural and grassy in nature. Several buildings are observed to the northeast. Limited residential and agricultural development is observed to the northeast.

5.4.3 1949 (SCALE: 1"=500')

The subject property does not appear developed. The general area is rural and grassy in nature. Areas of increased development to the northwest and southwest of the site are observed.

5.4.4 1953 (SCALE: 1"=555')

The subject property does not appear developed. The general area has increased significantly with residential properties. Commercial properties are observed to the west of the site. Areas to the south and east of the site remain undeveloped.

5.4.5 1968 (SCALE: 1"=480')

The subject property building is visible. The general area is developed with residential and commercial properties.

5.4.6 1977 (SCALE: 1"=666')

The subject property building is visible, an addition to the property is observed. The adjacent properties are developed, and the surrounding area appears highly developed with residential and commercial properties.

5.4.7 1989 (SCALE 1'=666)

The subject property building is visible. The adjacent properties are highly developed, and the surrounding area appears highly developed, primarily with residential and commercial properties.

5.4.8 2002 (SCALE 1'=666)

The subject property building is visible. The adjacent properties are highly developed, and the surrounding area appears highly developed, primarily with residential and commercial properties.

5.5 TOPOGRAPHIC MAPS

The site location is identified on historic topographic maps provided by EDR and reproduced in **Appendix B**. Key observations are summarized below.

5.5.1 1901 (1:250,000) AND 1902 (1:62,500)

No site-specific details are illustrated on these maps. The subject property and general surrounding area appear minimally developed.

5.5.2 1925 (1:24,000)

No site-specific details are illustrated on this map. The subject property and general surrounding area appear slightly more developed from the 1901 and 1902 topographic maps.

5.5.3 1947 (1:50,000)

No building-level details are illustrated at the subject site. The site and surrounding areas appears relatively densely developed, but, very few individual buildings are detailed. Red shading on the topographic map indicates areas of development.

5.5.4 1953, 1965, AND 1981 (1:24,000)

No building-level details are illustrated at the subject site. The site and surrounding areas appears relatively densely developed, but very few individual buildings are detailed. Red shading on the topographic map indicates areas of development.

5.5.5 HISTORICAL UNDERGROUND STORAGE TANKS

An underground tank (size unknown) was reportedly located adjacent to the Maintenance Shop/Will-Call Area (near east side of property). Independent confirmation has not been identified for this tank's use, location and closure status. The tank was reportedly used for backup fuel oil storage for the facility's boiler; reportedly no sampling or testing of soil or groundwater was conducted in conjunction with the tank closure. No formal closure documentation was identified.

A 1,000-gallon underground waste photofinishing chemical storage tank was reportedly located near the existing southeast corner of the Warehouse Building and was reportedly removed along with approximately 30 cubic yards of soil in about 1984, in response to an observed overflow. Site personnel stated that this tank was situated approximately 60% aboveground and 40% below grade. A monitoring well located in the southeastern portion of the building was installed in conjunction with the tank removal in 1984.

GEOLOGICA's 2003 Phase I Environmental Site Assessment report identified a 1,000-gallon underground "trap" tank removed during construction in approximately 1984-5 from Cold Storage Room 10 (west side of building). On-site personnel interviewed for this 2007 Phase I ESA stated that they did not believe that this third tank existed, and that this finding resulted from a miscommunication in 2003.

6 PREVIOUS ENVIRONMENTAL INVESTIGATIONS

The following are summarized environmental investigations performed at the subject property:

6.1.1 PHASE ONE ENVIRONMENTAL SITE ASSESSMENT (GEOLOGICA, 2003)

GEOLOGICA completed a Phase I Environmental Site Assessment for the subject property for NPEC in January 2003. Information from the 2003 Phase I has been incorporated into this 2007 Phase I Environmental Site Assessment.

6.1.2 PHASE ONE ENVIRONMENTAL SITE ASSESSMENT (DAMES & MOORE, 1998)

Dames & Moore completed a Phase I Environmental Site Assessment for the subject property in March, 1998. The ESA was conducted for Pacific Gulf Properties, Inc. (current property owner) prior to their subsequent purchase of the property. Dames & Moore concluded:

- Former on-site operations may have created a recognized environmental condition.
- No documentation exists for a diesel underground storage tank removed in 1984. .
- A clarifier is used for discharge of photochemicals to the sanitary sewer.
- A second clarifier is located in the machine shop.
- At least one clarifier is permitted, but, it was not obvious which one.
- "Kodak did not routinely follow Los Angeles County Sanitation District regulations regarding discharge".

Dames & Moore recommended a review of on-site plans to identify the location of the removed diesel UST and a limited soil investigation in: (1) the vicinity of the removed UST, (2) adjacent to the two clarifiers to evaluate the soils for VOCs and (3) within the former hazardous materials storage area to evaluate soils for VOCs. It is not known if subsequent subsurface investigation activities were conducted; but, it is believed that they were not.

Sewer-related information identified by Dames & Moore is reproduced below:

> Permit #1658 was first granted in 1974 for discharge to the sanitary sewer from four onsite cooling towers. An application for this permit number was filed in 1981 to renew the permit.
>
> An application for Permit #3554 was filed by Kodak in 1975 for photochemicals used to demonstrate equipment to potential customers at the marketing building. The Sanitation District issued a Waiver of Industrial Waste Discharge Permit Requirements to Kodak because less than 50 gallons/week of photochemicals were used in house.
>
> In 1979, plans on record at the Sanitation District indicate that a new storage room and maintenance area with a new clarifier were added to the subject property.
>
> In 1983, Kodak applied for Permit #1658 R-1 for discharge from onsite cooling towers and product leakers (photochemicals). This permit was rejected by the Sanitation District in 1984. A revised permit to increase the amount of product discharge from 250 gallons/week to 500 gallons/week was

filed by Kodak in 1985, along with a later permit application for 500 gallons/week of photochemical discharge from leaking containers. The Sanitation District rejected this permit in 1985.

In 1986, Kodak applied for Permit #1658 R-2 for discharge from onsite cooling tower bleed-off and vehicle and maintenance flow wash. A 1986 letter from Kodak to the Sanitation District indicates that plans to build a new hazardous waste storage and collection system along the south wall of the warehouse were canceled because of objections from the Sanitation District. A new clarifier that had been built along the south wall was sealed off at the sample box in early 1986. The new industrial waste sewer line installed along the south wall is not in use by Kodak.

In 1990, an inspection report by the Sanitation District reports that I.W. #1658 is still active. The unpermitted clarifier along the south wall was sealed in April 1986. The abandoned sewer connection was permanently sealed.

In 1992, two Notices of Violation (N.O.V.) Were issued to Kodak for failure to submit a self-monitoring report.

In 1994, a N.O.V. was issued to Kodak for failure to submit a self-monitoring report. Plans for a three-stage clarifier were submitted to the Sanitation District. A Spill Containment Report from the Sanitation District reported that four 55-gallon drums of sulfuric acid are stored next to floor drains.

In 1996, a N.O.V. was issued to Kodak for failure to submit a five-year permit renewal application. Permit #1658 R-3 was voided by the Sanitation District because Kodak was declared exempt from filing for an Industrial Waste Discharge Permit due to low flow. A memo from the Sanitation District to Kodak in regard to Permits #1659 and #3554 recommends that Permit #1658 be reactivated in Kodak was required to file a surcharge report due to the amount of flow from the property. The memo also recommended that Kodak install a meter on the irrigation line to the property.

6.1.3 PHASE ONE ENVIRONMENTAL SITE ASSESSMENT (CONESTOGA AND ROVERS & ASSOCIATES, 1997)

Conestoga and Rovers & Associates completed a Phase I Environmental Site Assessment for the subject property in November 7, 1997 and identified the following RECs:

- No closure assessment or soil/groundwater sampling and analysis reportedly were conducted at the time the fuel oil UST was removed.
- A former photographic chemical UST was located exterior to the south wall of the Distribution Building which was subsequently covered up by the construction of "Room 5". The UST was closed by removal in 1984 following a tank overfill. A limited soil and groundwater investigation was conducted which included advancement of one soil boring and installation of one groundwater well. Soil and groundwater samples collected and analyzed for priority pollutant metals, volatile organic chemicals (VOCs) and base-neutral-acid extractable organic compounds were reported present below criteria. UST closure information was reportedly submitted to the LARWQCB, but was not available at the time the CRA Phase I ESA was completed.
- A number of adjacent properties listed as RCRIS small quantity generators; the impact of activities conducted on these properties, if any, to subject property soil and groundwater, is unknown.
- The site was identified as located in a Level 2 radon zone; no site-specific radon testing was conducted.

6.1.4 ASSESSMENT OF TANK LEAKAGE (IT CORPORATION, 1984)

IT Corporation completed an Assessment of Tank Leakage for the facility in October 1984. The following is summarized from their report.

Assessment Activities

In July 1984, Eastman Kodak Company detected an overfill of a 1,000-gallon UST which received photographic chemicals discharged from leaking or damaged containers into a disposal sink. Subsequent excavation around the upper part of the tank revealed a leak in the pipeline that carried materials into the tank and impacted soils in the tank backfill. The tank and "obviously contaminated" soils were removed for off-site disposal.

The following (>2%) chemicals comprising the UST waste photochemicals were identified: Benzyl Alcohol (29.4%), Triethanolamine (18.2%), Potassium (7.7%), Acetate (6.3%), Sulfite (5.5%), Thiosulfate (5.3%), Carbonate (3.8%), Diethylene Glycol (2.0%) and Triethylene Glycol (2.0%).

One borehole was drilled using a 12-inch outside diameter hollow stem augur; 12 soil samples were collected using a California ring sampler. Boring log data shows the top 10 feet to comprise sands, underlain by clayey silts to a depth of 18 feet. Sands with small amounts of silt or clay were observed to the bottom of the borehole, completed at 41 feet below ground surface (bgs). The borehole was completed as a 4-inch PVC monitoring well to a depth of 60 feet (40 feet of casing and 20 feet of 20-slot screen). The well was developed prior to sampling. Depth to water was measured between 26.5 and 26.8 feet bgs.

Soil and Groundwater Testing

Seven split soil samples and one water sample (with duplicate) were collected and analyzed for Priority Pollutant Metals, VOCs and Base-Neutral-Acid Extractable Compounds by two different laboratories.

Groundwater Analyses

Groundwater samples were analyzed by both Brown and Caldwell and Montgomery Laboratories. Brown and Caldwell did not detect any Priority Pollutant Metals above laboratory detection limits. Montgomery Laboratories detected mercury at 0.0003 mg/l, below the EPA and California Standards of 0.002 mg/l. Nickel was detected at 0.013mg/l; there is no primary standard for nickel. Cyanide was detected at 0.072 mg/l.

No VOCs were detected by Brown and Caldwell; this lab also did not detect any Priority Pollutant Metals above laboratory detection limits. Montgomery Laboratories identified 1,1,1-trichloroethane and chloroform at 0.2 mg/l and 0.1 mg/l respectively.

Non-quantifiable indications of 1,1-dichloroethane, 1,1-dichloroethene and tetrachloroethene were also detected.

Soil Analyses

Soil samples were analyzed by both Brown and Caldwell and Montgomery Laboratories. All Priority Pollutant Metals were detected below applicable California total threshold limit concentration and soluble limit threshold concentrations.

Montgomery Laboratories detected methylene chloride in five samples at decreasing concentrations with increasing depth, ranging from 0.060 mg/kg to 0.015 mg/kg, respectively. Methylene chloride was not detected in samples tested below 20 feet. Methylene chloride was not identified as a component of the UST waste material by Eastman Kodak and is a common laboratory contaminant. Decane and nonanal were also detected at concentrations of 0.003 and 0.004 mg/l.

7 GOVERNMENT AGENCY RECORDS

GEOLOGICA generally submitted agency record review requests file information within three days of project authorization. Copies of information requests and agency responses are included in **Appendix C** and described below.

7.1 CITY OF WHITTIER BUILDING & SAFETY DEPARTMENT

A review was conducted of building permits and other information maintained by the City of Whittier Department of Building & Safety. The subject property was developed in 1958 – 1959. Readily-available records are reproduced in **Appendix C**. The following key records were noted:

Year	Permit #	Description
1958	1741	For construction of 138,800 square-foot warehouse and office building
1960	-	Certificate of occupancy for above
1961	M11643	Refrigeration system installation permit
1966	36075	Addition of two volatile materials storage rooms to warehouse
1968	49609	Addition of 47,000 square feet to warehouse and office building
1972	65200	Addition of 37,870 square feet of space (location unknown)
1983	10281	Construction of a cold storage room
1984	11704	New maintenance and storage building
1984	13080	East side of property parking lot
1984	14833	New addition to warehouse
1984	15436	Installation of an interceptor tank outside a building to remove a section of block wall and install a floor drain to the tank (tank location not identified).
1985	15733	New addition to warehouse
1985	15577	Installation of wood frame vault
1986	–	Permit application for installation of hazardous waste storage tank and containment structure along the south wall of warehouse building; subsequently cancelled.

Other, later building department documents identified mostly various electrical and mechanical permits related to site improvements or maintenance. No environmentally-significant permits or documents were identified.

7.2 COUNTY OF LOS ANGELES DEPARTMENT OF PUBLIC WORKS

This agency provides Industrial Waste approvals and permits in the County for all waste substances, liquid or solid, except domestic sewage, from any manufacturing, processing, institutional, commercial, or agricultural operation. Note that an industrial waste approval may also require the installation of storm water treatment devices.

The Underground Storage Tank (UST) Program of the County of Los Angeles Department of Public Works, Environmental Programs Division (DPW EPD) permits and inspects underground storage tanks within the unincorporated areas of Los Angeles County and 77 cities. The Unit regulates all unauthorized releases from underground storage tanks.

Los Angeles County Code (LACC), Title 11, Division 4, established the underground storage tank program in Los Angeles County in 1983. The Los Angeles County Underground Storage Tank Program's goal is to protect the public, the environment (air, soil and groundwater) and UST owners/operators by ensuring that UST facilities are permitted, designed/installed/modified, operating and eventually closed in compliance with local/state/federal requirements.

In response to GEOLOGICA'S request, this agency reported no records for the subject property address.

7.3 LOS ANGELES COUNTY SANITATION DISTRICTS (LACSD)

Each of the LACSD's industrial users is required to obtain an Industrial Wastewater Discharge Permit. Permit applications are reviewed by engineering staff to determine if the pretreatment equipment proposed is adequate to meet appropriate discharge limits and to determine compliance with the LACSD's spill containment, flow monitoring, rainwater diversion, and combustible gas monitoring policies.

The LACSD maintains an active monitoring program to ensure continued compliance by its industrial users. Sampling for compliance purposes is conducted by both the industrial waste monitoring crew and industrial waste inspectors. The monitoring crew is devoted solely to sampling and obtains both grab and composite samples, while the inspectors collect grab samples in conjunction with on-site inspections of industrial equipment and wastewater sources. In addition to LACSD's monitoring, 1,703 facilities are currently required to perform self-monitoring of their industrial wastewater and report the results to the LACSD.

The LACSD also maintain an extensive field inspection program, which includes visiting industrial facilities to investigate their compliance status, identifying industrial sources responsible for treatment plant upsets or incidents, and disseminating information on the pretreatment program to industrial users.

*Selected documents from this agency are reproduced in **Appendix C**, and are generally consistent with the sewer information previously described. historical Minor violations were identified in 1994. The facility has received several "certificates of recognition" in the past 5 years. No evidence of a subsurface release was identified in the documentation reviewed.*

7.4 COUNTY OF LOS ANGELES FIRE DEPARTMENT, HEALTH AND HAZARDOUS MATERIALS DIVISION (HMMD)

HHMD became a Certified Unified Program Agency (CUPA) to administer the following programs within Los Angeles County: the Hazardous Waste Generator Program, the Hazardous Materials Release Response Plans and Inventory Program, the California Accidental Release Prevention Program (Cal-ARP), the Aboveground Storage Tank Program and the Underground Storage Tank Program. HHMD is a division of the Department's Prevention Services Bureau.

Information about specific sites involving hazardous materials business plans and inventories, waste generator permits, Cal ARP, spills, and site remediation must be requested in writing from the County of Los Angeles Public Health Investigation (PHI) Custodian of Records.

Copies of the Los Angeles CUPA Consolidated Permit/License to Operate for the fiscal year 2007 and with an expiration date of 5/20/2008 were provided by the facility. The site is permitted/licensed to operate under the following programs: California Accidental Release Program; Hazardous Materials Disclosure Program; Hazardous Waste Generator Program; and, Tier Program.

7.5 COUNTY OF LOS ANGELES PUBLIC HEALTH INVESTIGATION

In response to GEOLOGICA'S request, this agency reported no records for the subject property address.

7.6 LOS ANGELES REGIONAL WATER QUALITY CONTROL BOARD

In response to GEOLOGICA'S request, this agency reported no records or files for the subject property address.

7.7 SOUTH COAST AIR QUALITY MANAGEMENT DISTRICT

The AQMD is the air pollution control agency for all of Orange County and the urban portions of Los Angeles, Riverside and San Bernardino counties. AQMD is responsible for controlling emissions primarily from stationary sources of air pollution. These can include anything from large power plants and refineries to the corner gas station. There are about 28,000 such businesses operating under AQMD permits.

AQMD develops and adopts an Air Quality Management Plan, which serves as the blueprint to bring this area into compliance with federal and state clean air standards. Rules are adopted to reduce emissions from various sources, including specific types of equipment, industrial processes, paints and solvents, even consumer products. Permits are issued to many businesses and industries to ensure compliance with air quality rules. AQMD staff conducts periodic inspections to ensure compliance with these requirements.

No active permits were identified in documentation provided by this agency. Historical permitted items included: two (2) permits to operate fuel oil supplied boilers registered with Los Angeles Air Pollution District, dated August 16, 1972; inactive permits for paint spray booths dated 11/05/1976 and 12/16/1982. It is not known if the paint spray operations were conducted in the current subject property building.

7.8 DEPARTMENT OF TOXIC SUBSTANCES CONTROL

In response to GEOLOGICA'S request, this agency's Glendale office reported no records for the subject property address.

7.9 EDR REPORT

The EDR Radius Map with GeoCheck Report dated September 10, 2007 (**Appendix B**) contains a summary of a search of federal, state, and local governmental environmental information sources listing known or potential hazardous waste sites or landfills, and sites currently under investigation for environmental violations that might include the property or properties in the vicinity and USTs, according to prescribed search distances referenced in ASTM Designation E 1527-00.

7.9.1 EDR GOVERNMENT AGENCY DATABASES SUMMARY – SUBJECT PROPERTY

The property was not listed in any of the databases researched by EDR.

7.9.2 EDR GOVERNMENT AGENCY DATABASES SUMMARY – SURROUNDING PROPERTIES

Numerous nearby and up-gradient properties were listed on the environmental database search provided by EDR. No direct evidence of impact to the subject property soils or groundwater was identified. Based on the number of up-gradient listings and the open status of several of these listings, the risk to subject property subsurface environmental media is considered low to medium.

8 CONCLUSIONS

We have performed a Phase I Environmental Site Assessment for the property located at 12100 Rivera Road in the City of Whittier, California 90606. This assessment has revealed no evidence of adverse environmental conditions associated with the subject site property, except for the following:

Data Gaps - No significant data gaps, as defined by ASTM 1527-05, were identified for the subject property.

Recognized Environmental Conditions - The following Recognized Environmental Conditions have been identified for the subject site:

- The potential presence and condition of unknown subsurface drains, conduits, or other constructed pathways, particularly floor drains, to the subsurface environmental media, based on facility's age and history of redevelopment.
- Inconsistent and limited information regarding construction, installation, use and closure of facility USTs.
- Limited information regarding construction, installation, use and closure of maintenance area clarifier or oil-water separator.
- There is a clarifier, permitted by Los Angeles County, used to discharge waste photofinishing compounds to the sanitary sewer.
- Presence of inactive monitoring well.
- The presence of numerous nearby off-site hazardous waste generators, leaking UST sites and other sites with a low to medium potential to impact subsurface environmental media.

Other Environmental Items. The following environmental-related items are noted:

- Historic, unspecified use of paints, flammables, solvents and other compounds is reported.
- Asbestos-containing materials have been identified in pipe insulation, floor tile, mastic and roof felt.
- Lead-Based Paint has been identified at the site.
- Facility personnel report that on-site PCBs are limited to some fluorescent light ballasts.

9 LIMITATIONS

The information and opinions rendered in these reports are exclusively for use and reliance by NPEC. No one may distribute or publish this report without the consent of GEOLOGICA except as required by law or court order. The information and opinions expressed in this report are given in response to a limited assignment by NPEC and should be considered and implemented only in light of that assignment. The services provided by GEOLOGICA in completing this project have been provided in a manner consistent with normal standards of the profession. No other warranty, expressed or implied, is made.

However, NPEC and other parties who may rely on the findings and conclusions of the report should recognize that this report is not a comprehensive site characterization and should not be construed as such. The findings and conclusions in this report are predicated on a site reconnaissance, a review of specified regulatory records, and a review of the historical usage of the property as presented in this report.

The information obtained is only relevant for the dates of the records reviewed or as of the date of the latest site visit. Thus, the information contained herein is only valid as of the date of the report, and will require an update to reflect recent records review/site visits. Therefore, the report should only be deemed conclusive with respect to the information obtained. No guarantee of the results of the study is made within the intent of this report or any subsequent report, correspondence or consultation, either expressed or implied. The services performed were conducted in accordance with the local standard of care in the geographic region at the time the services were rendered.

The collection of air, soil, groundwater, surface water, drinking water, asbestos survey, or lead-based paint, or performance of analytical laboratory testing for hydrocarbons, lead, radon, or other compounds, was not included as a part of our scope of services, nor is the sampling and testing of these materials within the normal scope of a Phase I ESA. This work did not constitute a comprehensive regulatory compliance, endangered species, wetlands, indoor air quality, or high voltage power line audits.

This report has been prepared under the professional supervision of the individual(s) whose signature(s) appear herein. Resumes for those individuals are included in **Attachment 1**. The information contained in this report has received appropriate technical review and approval. The conclusions represent professional judgments and are founded upon the findings of the investigations identified in the report and the interpretation of such data based on our experience and expertise according to the existing standards of care for work of this kind.

Figures

geologica Newport Beach, CA	See Map For Scale	**Site Location Map** — **Figure 1**
	12100 Rivera Road, Whittier, California 90606	

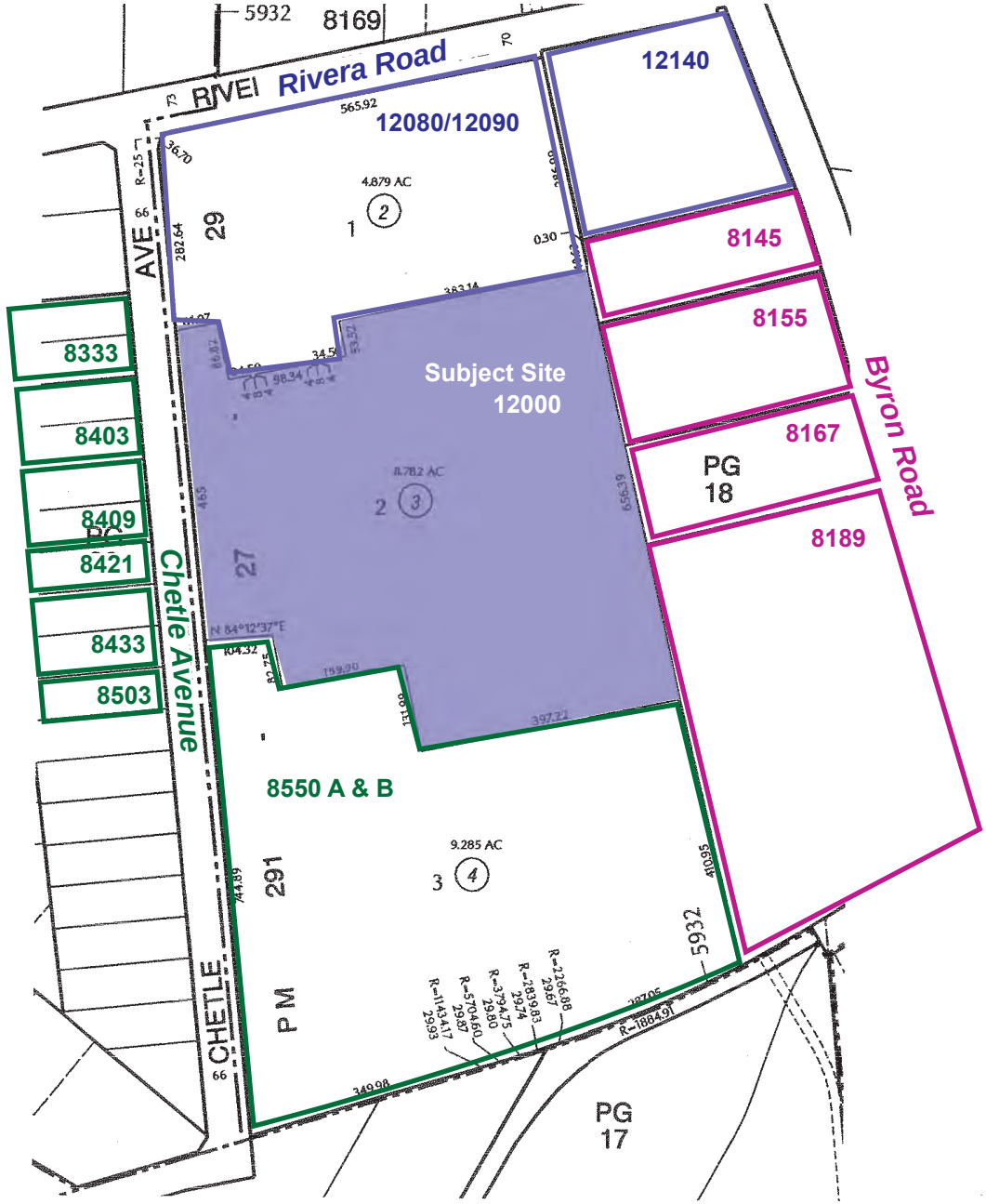

12000 Rivera Road - Subject Site
12080/12090 Rivera Road - Vacant Building
12140 Rivera Road - Sprinkler Fitters Ua Local
8145 Byron Road - Taylor Engines
8155 Byron Road - Welded Fixtures, Inc.
8167 Byron Road - Compu Aire
8189 Byron Road - Russ Basset Company
8550 A Chetle Avenue - DDS Distribution Services
8550 B Chetle Avenue - Nielsen Bainbridge

Note: The following properties to the west of the subject site are located within the City of Santa Fe Springs, zipcode 90670.

8333 Chetle Avenue - Better Way Grinding
8403 Chetle Avenue - Goldstar Grinding & Wire
8409 Chetle Avenue - Teamco Electrical Equipment
8421 Chetle Avenue - West Industrial
8433 Chetle Avenue - Moranth Fabrication
8503 Chetle Avenue - S & R Crane Service, Inc.

geologica
Newport Beach, CA

Scale, Unknown

Baseline Map: Los Angeles County Assessor

Project Area Assessor Map

Figure 1A

Warehouse Western Zone (WZ)
12100 Rivera Road, Whittier, California 90606

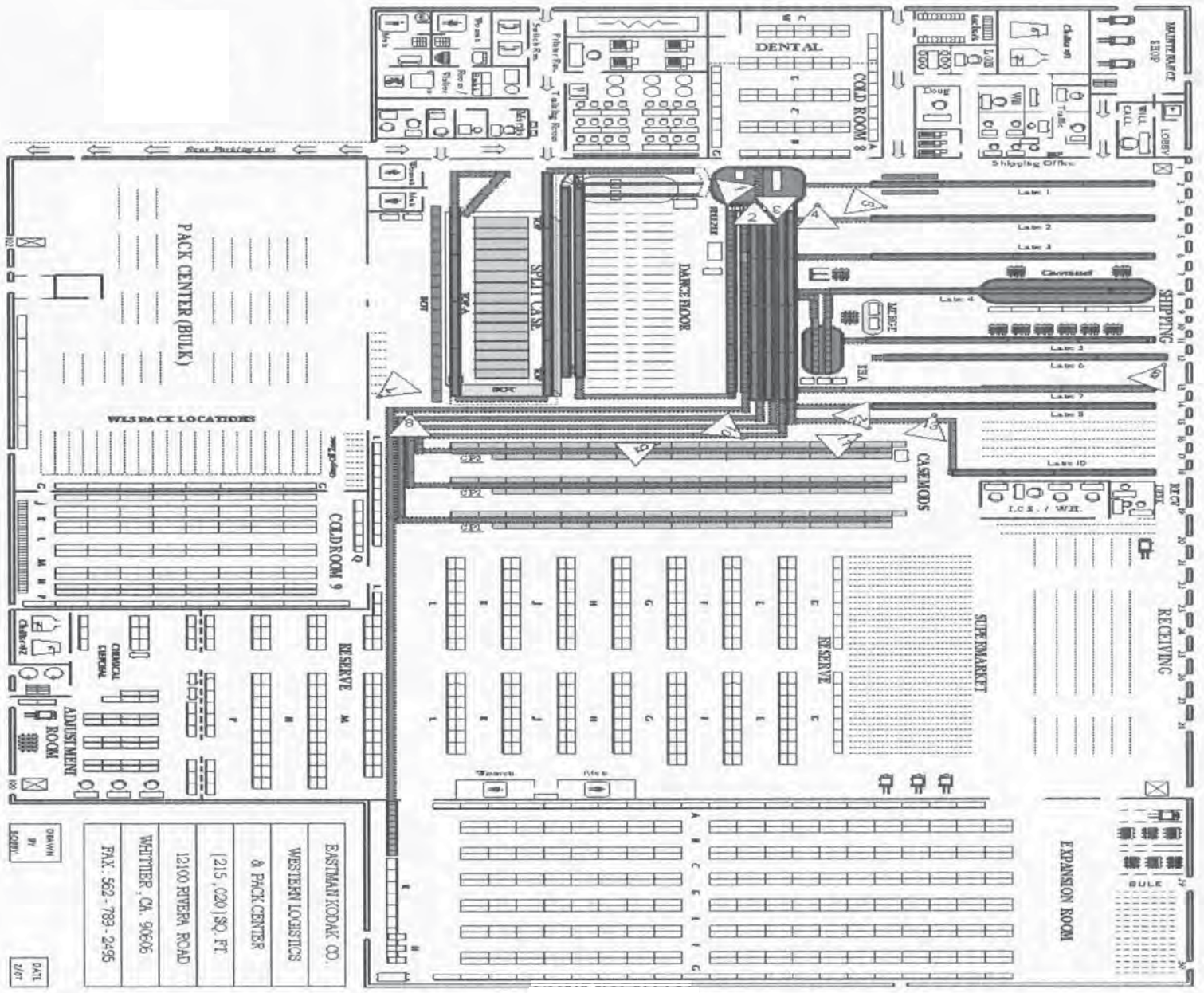

geologica Newport Beach, CA	Not to Scale	**Site Layout Map**	**Figure 2**
		12100 Rivera Road, Whittier, California 90606	

Appendix A

Project Photographs

Pad-mounted transformer on east side of site.

Electrical boxes on east side of site.

Exterior Clarifier Permitted by City of Whittier for Photofinishing Chemical Disposal.

Exterior Clarifier Permitted by City of Whittier for Photofinishing Chemical Disposal.



Hazardous and Flammables Storage Cabinet.

Covered “Test Well”

Hazardous waste and materials storage area. Drain to clarifier to left rear in photograph.

Drain connected to Exterior Clarifier - Permitted by CIty of Whittier for Photofinishing Chemical Disposal.

Air Compressors.

Floor Drain in Air Compressor Area.

Chiller and Air Compressor Compounds.

Overpack drums waiting for Off-Site Transport.

Appendix A

North Side of Warehouse Building.

Shipping and Receiving Area on East Side of Building.

Warehouse Interior.

Warehouse Interior.

Warehouse Interior.

Warehouse Interior.

Appendix B

EDR Reports

Certified Sanborn® Map Report

Sanborn® Library search results
Certification # 74B3-4AB8-84A8

EKC Whittier Warehouse
12100 Rivera Road
Whittier, CA 90606

Inquiry Number 2024391.3

September 10, 2007

EDR® Environmental Data Resources Inc

The Standard in Environmental Risk Information

440 Wheelers Farms Rd
Milford, Connecticut 06461

Nationwide Customer Service

Telephone: 1-800-352-0050
Fax: 1-800-231-6802
Internet: www.edrnet.com

Certified Sanborn® Map Report

9/10/07

Site Name:
EKC Whittier Warehouse
12100 Rivera Road
Whittier, CA 90606

EDR Inquiry # 2024391.3

Client Name:
Geologica
303 La Jolla Drive
Newport Beach, CA 92663

Contact: Charles Wechsler

The complete Sanborn Library collection has been searched by EDR, and fire insurance maps covering the target property location provided by Geologica were identified for the years listed below. The certified Sanborn Library search results in this report can be authenticated by visiting www.edrnet.com/sanborn and entering the certification number. Only Environmental Data Resources Inc. (EDR) is authorized to grant rights for commercial reproduction of maps by Sanborn Library LLC, the copyright holder for the collection.

Certified Sanborn Results:

Site Name: EKC Whittier Warehouse
Address: 12100 Rivera Road
City, State, Zip: Whittier, CA 90606
Cross Street:
P.O. # NA
Project: Three Warehouse
Certification # 74B3-4AB8-84A8

Sanborn® Library search results
Certification # 74B3-4AB8-84A8

UNMAPPED PROPERTY

This report certifies that the complete holdings of the Sanborn Library, LLC collection have been searched based on client supplied target property information, and fire insurance maps covering the target property were not found.

The Sanborn Library includes more than 1.2 million Sanborn fire insurance maps, which track historical property usage in approximately 12,000 American cities and towns. Collections searched:

- ✓ Library of Congress
- ✓ University Publications of America
- ✓ EDR Private Collection

Total Maps: 0

Limited Permission To Make Copies

Geologica (the client) is permitted to make up to THREE photocopies of this Sanborn Map transmittal and each fire insurance map accompanying this report solely for the limited use of its customer. No one other than the client is authorized to make copies. Upon request made directly to an EDR Account Executive, the client may be permitted to make a limited number of additional photocopies. This permission is conditioned upon compliance by the client, its customer and their agents with EDR's copyright policy; a copy of which is available upon request.

Disclaimer - Copyright and Trademark notice

This Report contains certain information obtained from a variety of public and other sources reasonably available to Environmental Data Resources, Inc. It cannot be concluded from this Report that coverage information for the target and surrounding properties does not exist from other sources. NO WARRANTY EXPRESSED OR IMPLIED, IS MADE WHATSOEVER IN CONNECTION WITH THIS REPORT. ENVIRONMENTAL DATA RESOURCES, INC. SPECIFICALLY DISCLAIMS THE MAKING OF ANY SUCH WARRANTIES, INCLUDING WITHOUT LIMITATION, MERCHANTABILITY OR FITNESS FOR A PARTICULAR USE OR PURPOSE. ALL RISK IS ASSUMED BY THE USER. IN NO EVENT SHALL ENVIRONMENTAL DATA RESOURCES, INC. BE LIABLE TO ANYONE, WHETHER ARISING OUT OF ERRORS OR OMISSIONS, NEGLIGENCE, ACCIDENT OR ANY OTHER CAUSE, FOR ANY LOSS OF DAMAGE, INCLUDING, WITHOUT LIMITATION, SPECIAL, INCIDENTAL CONSEQUENTIAL, OR EXEMPLARY DAMAGES. ANY LIABILITY ON THE PART OF ENVIRONMENTAL DATA RESOURCES, INC. IS STRICTLY LIMITED TO A REFUND OF THE AMOUNT PAID FOR THIS REPORT. Purchaser accepts this Report "AS IS". Any analyses, estimates, ratings, environmental risk levels or risk codes provided in this Report are provided for illustrative purposes only, and are not intended to provide, nor should they be interpreted as providing any facts regarding, or prediction or forecast of, any environmental risk for any property. Only a Phase I Environmental Site Assessment performed by an environmental professional can provide information regarding the environmental risk for any property. Additionally, the information provided in this Report is not to be construed as legal advice.

Copyright 2007 by Environmental Data Resources, Inc. All rights reserved. Reproduction in any media or format, in whole or in part, of any report or map of Environmental Data Resources, Inc., or its affiliates, is prohibited without prior written permission.

EDR and its logos (including Sanborn and Sanborn Map) are trademarks of Environmental Data Resources, Inc. or its affiliates. All other trademarks used herein are the property of their respective owners.

The EDR-City Directory
Abstract

EKC Whittier Warehouse
12100 Rivera Road
Whittier, CA 90606

Inquiry Number: 2024391.6

Wednesday, September 12, 2007

The Standard in Environmental Risk Information

440 Wheelers Farms Road
Milford, Connecticut 06461

Nationwide Customer Service

Telephone: 1-800-352-0050
Fax: 1-800-231-6802
Internet: www.edrnet.com

EDR City Directory Abstract

Environmental Data Resources, Inc.'s (EDR) City Directory Abstract is a screening report designed to assist environmental professionals in evaluating potential liability on a target property resulting from past activities. EDR's City Directory Abstract includes a search and abstract of available city directory data. For each address, the directory lists the name of the corresponding occupant at five year intervals.

Thank you for your business.
Please contact EDR at 1-800-352-0050
with any questions or comments.

Disclaimer - Copyright and Trademark Notice

This Report contains certain information obtained from a variety of public and other sources reasonably available to Environmental Data Resources, Inc. It cannot be concluded from this Report that coverage information for the target and surrounding properties does not exist from other sources. **NO WARRANTY EXPRESSED OR IMPLIED, IS MADE WHATSOEVER IN CONNECTION WITH THIS REPORT. ENVIRONMENTAL DATA RESOURCES, INC. SPECIFICALLY DISCLAIMS THE MAKING OF ANY SUCH WARRANTIES, INCLUDING WITHOUT LIMITATION, MERCHANTABILITY OR FITNESS FOR A PARTICULAR USE OR PURPOSE. ALL RISK IS ASSUMED BY THE USER. IN NO EVENT SHALL ENVIRONMENTAL DATA RESOURCES, INC. BE LIABLE TO ANYONE, WHETHER ARISING OUT OF ERRORS OR OMISSIONS, NEGLIGENCE, ACCIDENT OR ANY OTHER CAUSE, FOR ANY LOSS OR DAMAGE, INCLUDING, WITHOUT LIMITATION, SPECIAL, INCIDENTAL, CONSEQUENTIAL, OR EXEMPLARY DAMAGES. ANY LIABILITY ON THE PART OF ENVIRONMENTAL DATA RESOURCES, INC. IS STRICTLY LIMITED TO A REFUND OF THE AMOUNT PAID FOR THIS REPORT.** Purchaser accepts this Report "AS IS". Any analyses, estimates, ratings, environmental risk levels or risk codes provided in this Report are provided for illustrative purposes only, and are not intended to provide, nor should they be interpreted as providing any facts regarding, or prediction orforecast of, any environmental risk for any property. Only a Phase I Environmental Site Assessment performed by an environmental professional can provide information regarding the environmental risk for any property. Additionally, the information provided in this Report is not to be construed as legal advice.

Copyright 2007 by Environmental Data Resources, Inc. All rights reserved. Reproduction in any media or format, in whole or in part, of any report or map of Environmental Data Resources, Inc. or its affiliates is prohibited without prior written permission.

EDR and its logos (including Sanborn and Sanborn Map) are trademarks of Environmental Data Resources, Inc. or its affiliates. All other trademarks used herein are the property of their respective owners.

SUMMARY

- ***City Directories:***

Business directories including city, cross reference and telephone directories were reviewed, if available, at approximately five year intervals for the years spanning 1965 through 2007. (These years are not necessarily inclusive.) A summary of the information obtained is provided in the text of this report.

Date EDR Searched Historical Sources: September 12, 2007

Target Property:
12100 Rivera Road
Whittier, CA 90606

Year	Uses	Source
1965	Street Not Listed in Research Source	Polk's City Directory
1970	Street Not Listed in Research Source	Polk's City Directory
1975	Street Not Listed in Research Source	Polk's City Directory
1980	Street Not Listed in Research Source	Polk's City Directory
1996	Street Not Listed in Research Source	Haines Criss-Cross Directory
2001	Street Not Listed in Research Source	Haines Criss-Cross Directory
2007	Street Not Listed in Research Source	Haines Criss-Cross Directory

Adjoining Properties

SURROUNDING

Multiple Addresses
Whittier, CA 90606

Year	Uses	Source
1965	Street Not Listed in Research Source	Polk's City Directory
1970	Street Not Listed in Research Source	Polk's City Directory
1975	Street Not Listed in Research Source	Polk's City Directory
1980	Street Not Listed in Research Source	Polk's City Directory
1996	Street Not Listed in Research Source	Haines Criss-Cross Directory
2001	Street Not Listed in Research Source	Haines Criss-Cross Directory
2007	Street Not Listed in Research Source	Haines Criss-Cross Directory

The EDR Aerial Photo Decade Package

EKC Whittier Warehouse
12100 Rivera Road
Whittier, CA 90606

Inquiry Number: 2024391.5

September 10, 2007

The Standard in Environmental Risk Information

440 Wheelers Farms Road
Milford, Connecticut 06461

Nationwide Customer Service

Telephone: 1-800-352-0050
Fax: 1-800-231-6802
Internet: www.edrnet.com

EDR Aerial Photo Decade Package

Environmental Data Resources, Inc. (EDR) Aerial Photo Decade Package is a screening tool designed to assist environmental professionals in evaluating potential liability on a target property resulting from past activities. EDRs professional researchers provide digitally reproduced historical aerial photographs, and when available, provide one photo per decade.

When delivered electronically by EDR, the aerial photo images included with this report are for ONE TIME USE ONLY. Further reproduction of these aerial photo images is prohibited without permission from EDR. For more information contact your EDR Account Executive.

Thank you for your business.
Please contact EDR at 1-800-352-0050
with any questions or comments.

Disclaimer - Copyright and Trademark Notice

This Report contains certain information obtained from a variety of public and other sources reasonably available to Environmental Data Resources, Inc. It cannot be concluded from this Report that coverage information for the target and surrounding properties does not exist from other sources. **NO WARRANTY EXPRESSED OR IMPLIED, IS MADE WHATSOEVER IN CONNECTION WITH THIS REPORT. ENVIRONMENTAL DATA RESOURCES, INC. SPECIFICALLY DISCLAIMS THE MAKING OF ANY SUCH WARRANTIES, INCLUDING WITHOUT LIMITATION, MERCHANTABILITY OR FITNESS FOR A PARTICULAR USE OR PURPOSE. ALL RISK IS ASSUMED BY THE USER. IN NO EVENT SHALL ENVIRONMENTAL DATA RESOURCES, INC. BE LIABLE TO ANYONE, WHETHER ARISING OUT OF ERRORS OR OMISSIONS, NEGLIGENCE, ACCIDENT OR ANY OTHER CAUSE, FOR ANY LOSS OF DAMAGE, INCLUDING, WITHOUT LIMITATION, SPECIAL, INCIDENTAL, CONSEQUENTIAL, OR EXEMPLARY DAMAGES. ANY LIABILITY ON THE PART OF ENVIRONMENTAL DATA RESOURCES, INC. IS STRICTLY LIMITED TO A REFUND OF THE AMOUNT PAID FOR THIS REPORT.** Purchaser accepts this Report AS IS. Any analyses, estimates, ratings, environmental risk levels or risk codes provided in this Report are provided for illustrative purposes only, and are not intended to provide, nor should they be interpreted as providing any facts regarding, or prediction or forecast of, any environmental risk for any property. Only a Phase I Environmental Site Assessment performed by an environmental professional can provide information regarding the environmental risk for any property. Additionally, the information provided in this Report is not to be construed as legal advice.

Copyright 2007 by Environmental Data Resources, Inc. All rights reserved. Reproduction in any media or format, in whole or in part, of any report or map of Environmental Data Resources, Inc., or its affiliates, is prohibited without prior written permission.

EDR and its logos (including Sanborn and Sanborn Map) are trademarks of Environmental Data Resources, Inc. or its affiliates. All other trademarks used herein are the property of their respective owners.

Date EDR Searched Historical Sources:

Aerial Photography September 10, 2007

Target Property:

12100 Rivera Road
Whittier, CA 90606

Year	Scale	Details	Source
1928	Aerial Photograph. Scale: 1"=500'	Flight Year: 1928	Fairchild
1938	Aerial Photograph. Scale: 1"=555'	Flight Year: 1938	Laval
1949	Aerial Photograph. Scale: 1"=500'	Flight Year: 1949	Fairchild
1953	Aerial Photograph. Scale: 1"=555'	Flight Year: 1953	Pacific Air
1968	Aerial Photograph. Scale: 1"=480'	Flight Year: 1968	Teledyne
1977	Aerial Photograph. Scale: 1"=666'	Flight Year: 1977	Teledyne
1989	Aerial Photograph. Scale: 1"=666'	Flight Year: 1989	USGS
1994	Aerial Photograph. Scale: 1"=666'	Flight Year: 1994	USGS
2002	Aerial Photograph. Scale: 1"=666'	Flight Year: 2002	USGS

INQUIRY #: 2024391.5
YEAR: 1928
= 500'
N


INQUIRY #: 2024391.5
YEAR: 1938
= 555'
N

INQUIRY #: 2024391.5
YEAR: 1949
= 500'
N

INQUIRY #: 2024391.5
YEAR: 1953
= 555'
N

INQUIRY #: 2024391.5
YEAR: 1968
= 480'
N

INQUIRY #: 2024391.5
YEAR: 1977
= 666'
N


INQUIRY #: 2024391.5
YEAR: 1989
= 666'
N

INQUIRY #: 2024391.5
YEAR: 1994
= 666'
N

INQUIRY #: 2024391.5
YEAR: 2002
= 666'
N

EDR Historical Topographic Map Report

EKC Whittier Warehouse
12100 Rivera Road
Whittier, CA 90606

Inquiry Number: 2024391.4

September 10, 2007

EDR® Environmental Data Resources Inc

The Standard in Environmental Risk Information

440 Wheelers Farms Rd
Milford, Connecticut 06461

Nationwide Customer Service

Telephone: 1-800-352-0050
Fax: 1-800-231-6802
Internet: www.edrnet.com

EDR Historical Topographic Map Report

Environmental Data Resources, Inc.s (EDR) Historical Topographic Map Report is designed to assist professionals in evaluating potential liability on a target property resulting from past activities. EDRs Historical Topographic Map Report includes a search of a collection of public and private color historical topographic maps, dating back to the early 1900s.

Thank you for your business.
Please contact EDR at 1-800-352-0050
with any questions or comments.

Disclaimer - Copyright and Trademark Notice

This Report contains certain information obtained from a variety of public and other sources reasonably available to Environmental Data Resources, Inc. It cannot be concluded from this Report that coverage information for the target and surrounding properties does not exist from other sources. **NO WARRANTY EXPRESSED OR IMPLIED, IS MADE WHATSOEVER IN CONNECTION WITH THIS REPORT. ENVIRONMENTAL DATA RESOURCES, INC. SPECIFICALLY DISCLAIMS THE MAKING OF ANY SUCH WARRANTIES, INCLUDING WITHOUT LIMITATION, MERCHANTABILITY OR FITNESS FOR A PARTICULAR USE OR PURPOSE. ALL RISK IS ASSUMED BY THE USER. IN NO EVENT SHALL ENVIRONMENTAL DATA RESOURCES, INC. BE LIABLE TO ANYONE, WHETHER ARISING OUT OF ERRORS OR OMISSIONS, NEGLIGENCE, ACCIDENT OR ANY OTHER CAUSE, FOR ANY LOSS OF DAMAGE, INCLUDING, WITHOUT LIMITATION, SPECIAL, INCIDENTAL, CONSEQUENTIAL, OR EXEMPLARY DAMAGES. ANY LIABILITY ON THE PART OF ENVIRONMENTAL DATA RESOURCES, INC. IS STRICTLY LIMITED TO A REFUND OF THE AMOUNT PAID FOR THIS REPORT.** Purchaser accepts this Report AS IS. Any analyses, estimates, ratings, environmental risk levels or risk codes provided in this Report are provided for illustrative purposes only, and are not intended to provide, nor should they be interpreted as providing any facts regarding, or prediction or forecast of, any environmental risk for any property. Only a Phase I Environmental Site Assessment performed by an environmental professional can provide information regarding the environmental risk for any property. Additionally, the information provided in this Report is not to be construed as legal advice.

Copyright 2007 by Environmental Data Resources, Inc. All rights reserved. Reproduction in any media or format, in whole or in part, of any report or map of Environmental Data Resources, Inc., or its affiliates, is prohibited without prior written permission.

EDR and its logos (including Sanborn and Sanborn Map) are trademarks of Environmental Data Resources, Inc. or its affiliates. All other trademarks used herein are the property of their respective owners.

Historical Topographic Map

N	TARGET QUAD NAME: SOUTHERN CA SHEET 1 MAP YEAR: 1901 SERIES: 60 SCALE: 1:250000	SITE NAME: EKC Whittier Warehouse ADDRESS: 12100 Rivera Road Whittier, CA 90606 LAT/LONG: 33.9652 / 118.0529	CLIENT: Geologica CONTACT: Charles Wechsler INQUIRY#: 2024391.4 RESEARCH DATE: 09/10/2007

Historical Topographic Map

N	TARGET QUAD NAME: DOWNEY MAP YEAR: 1902 SERIES: 15 SCALE: 1:62500	SITE NAME: EKC Whittier Warehouse ADDRESS: 12100 Rivera Road Whittier, CA 90606 LAT/LONG: 33.9652 / 118.0529	CLIENT: Geologica CONTACT: Charles Wechsler INQUIRY#: 2024391.4 RESEARCH DATE: 09/10/2007

Historical Topographic Map

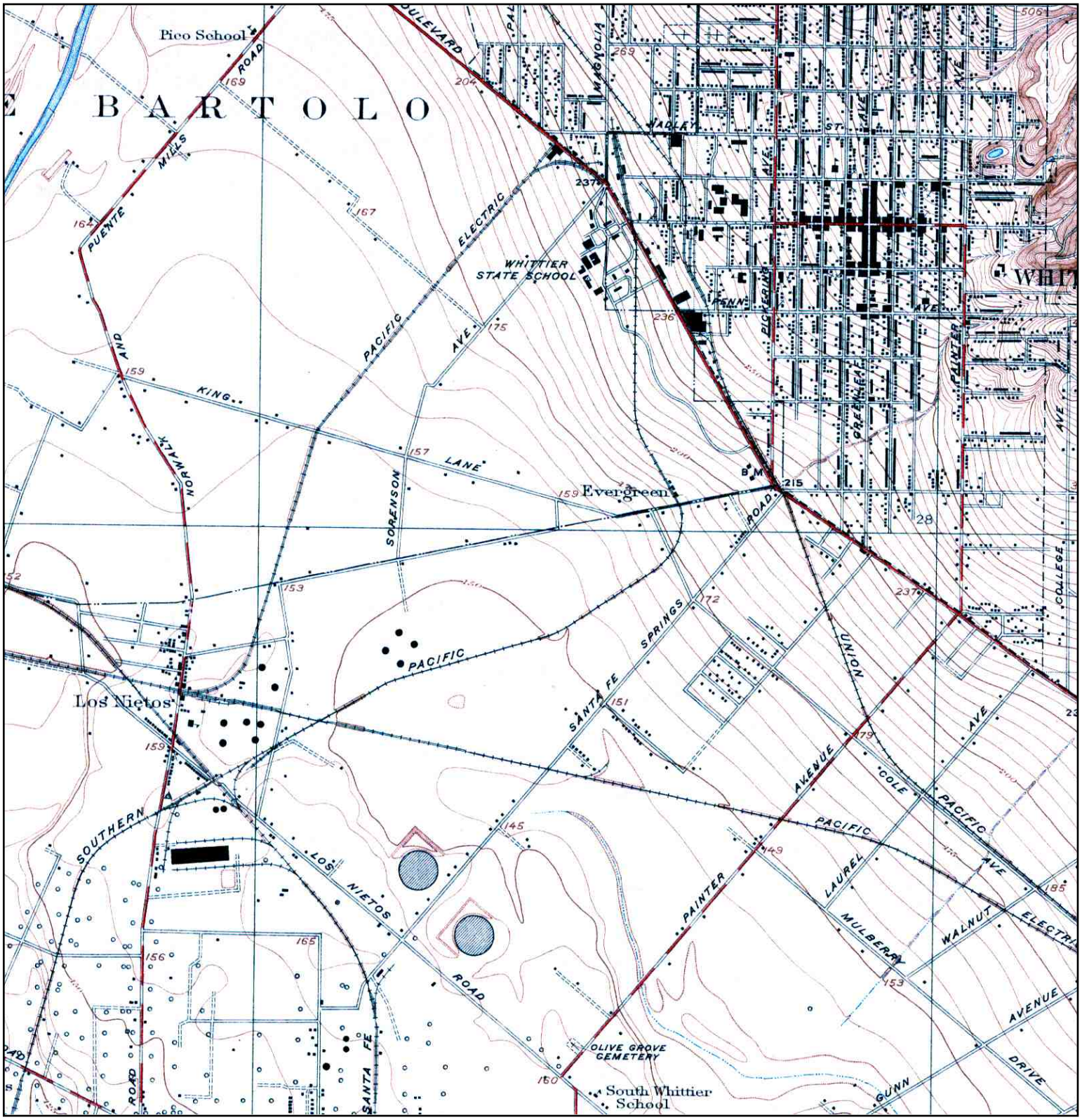

N	TARGET QUAD NAME: WHITTIER MAP YEAR: 1925 SERIES: 6 SCALE: 1:24000	SITE NAME: EKC Whittier Warehouse ADDRESS: 12100 Rivera Road Whittier, CA 90606 LAT/LONG: 33.9652 / 118.0529	CLIENT: Geologica CONTACT: Charles Wechsler INQUIRY#: 2024391.4 RESEARCH DATE: 09/10/2007

Historical Topographic Map

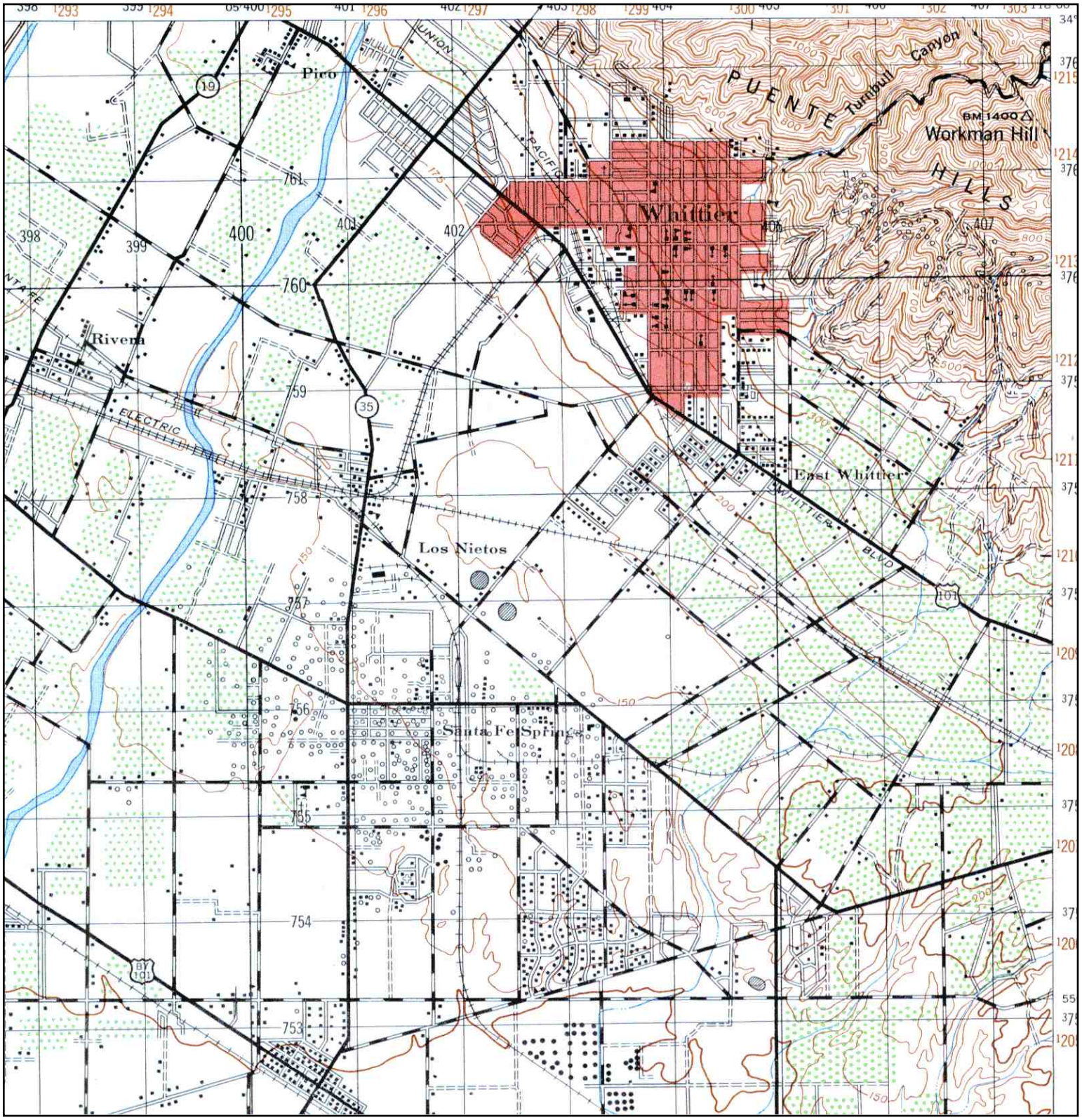

N	TARGET QUAD NAME: DOWNEY MAP YEAR: 1947 SERIES: 15 SCALE: 1:50000	SITE NAME: EKC Whittier Warehouse ADDRESS: 12100 Rivera Road Whittier, CA 90606 LAT/LONG: 33.9652 / 118.0529	CLIENT: Geologica CONTACT: Charles Wechsler INQUIRY#: 2024391.4 RESEARCH DATE: 09/10/2007

Historical Topographic Map

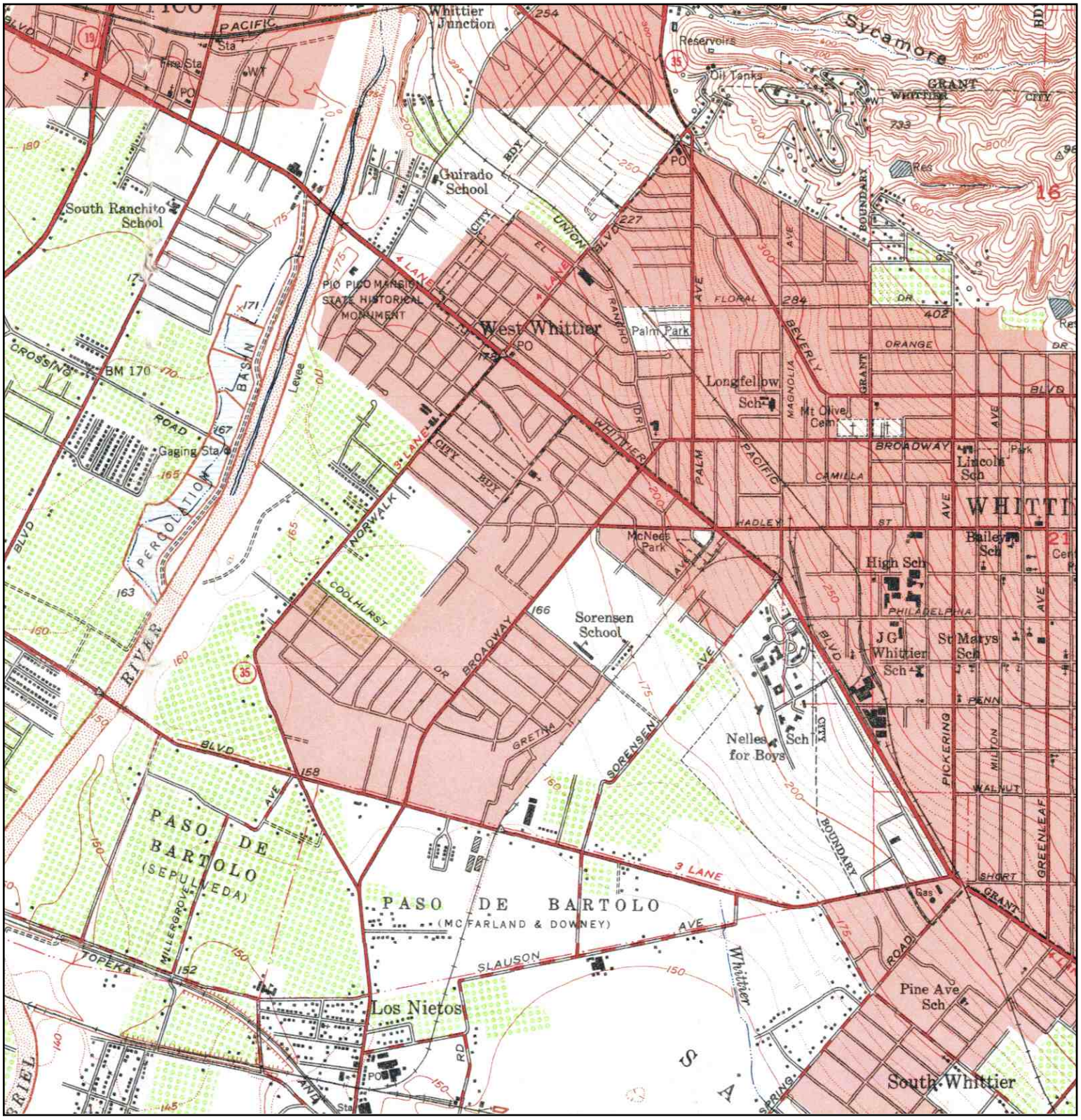

N	TARGET QUAD NAME: LOS ANGELES AND VICINITY EAST 2 OF 4 MAP YEAR: 1953 PHOTOREVISED FROM:1964 SERIES: 7.5 SCALE: 1:24000	SITE NAME: EKC Whittier Warehouse ADDRESS: 12100 Rivera Road Whittier, CA 90606 LAT/LONG: 33.9652 / 118.0529	CLIENT: Geologica CONTACT: Charles Wechsler INQUIRY#: 2024391.4 RESEARCH DATE: 09/10/2007

Historical Topographic Map

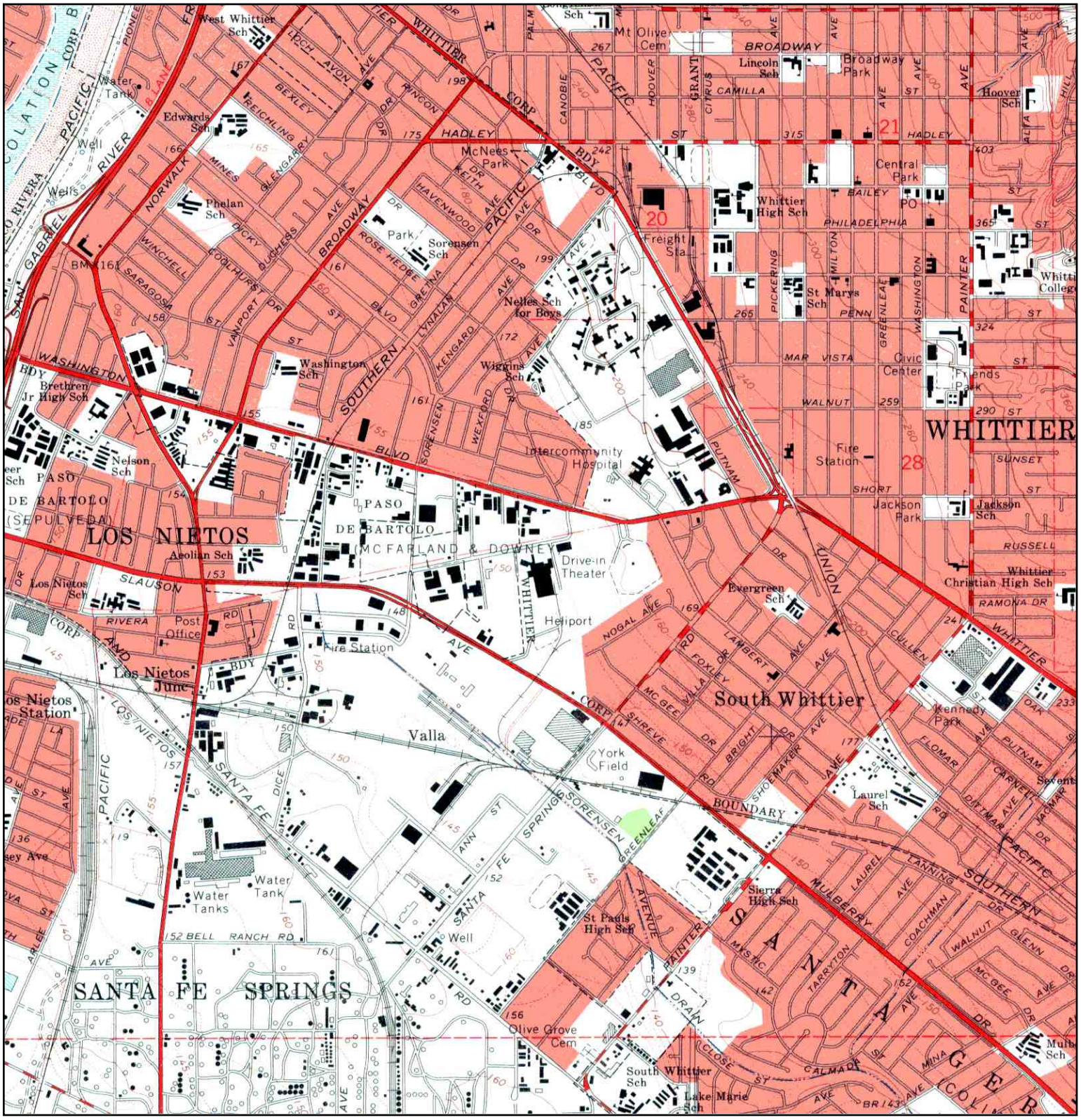

N	TARGET QUAD NAME:	WHITTIER	SITE NAME:	EKC Whittier Warehouse	CLIENT: Geologica
	MAP YEAR:	1965	ADDRESS:	12100 Rivera Road Whittier, CA 90606	CONTACT: Charles Wechsler
	SERIES:	7.5	LAT/LONG:	33.9652 / 118.0529	INQUIRY#: 2024391.4
	SCALE:	1:24000			RESEARCH DATE: 09/10/2007

Historical Topographic Map

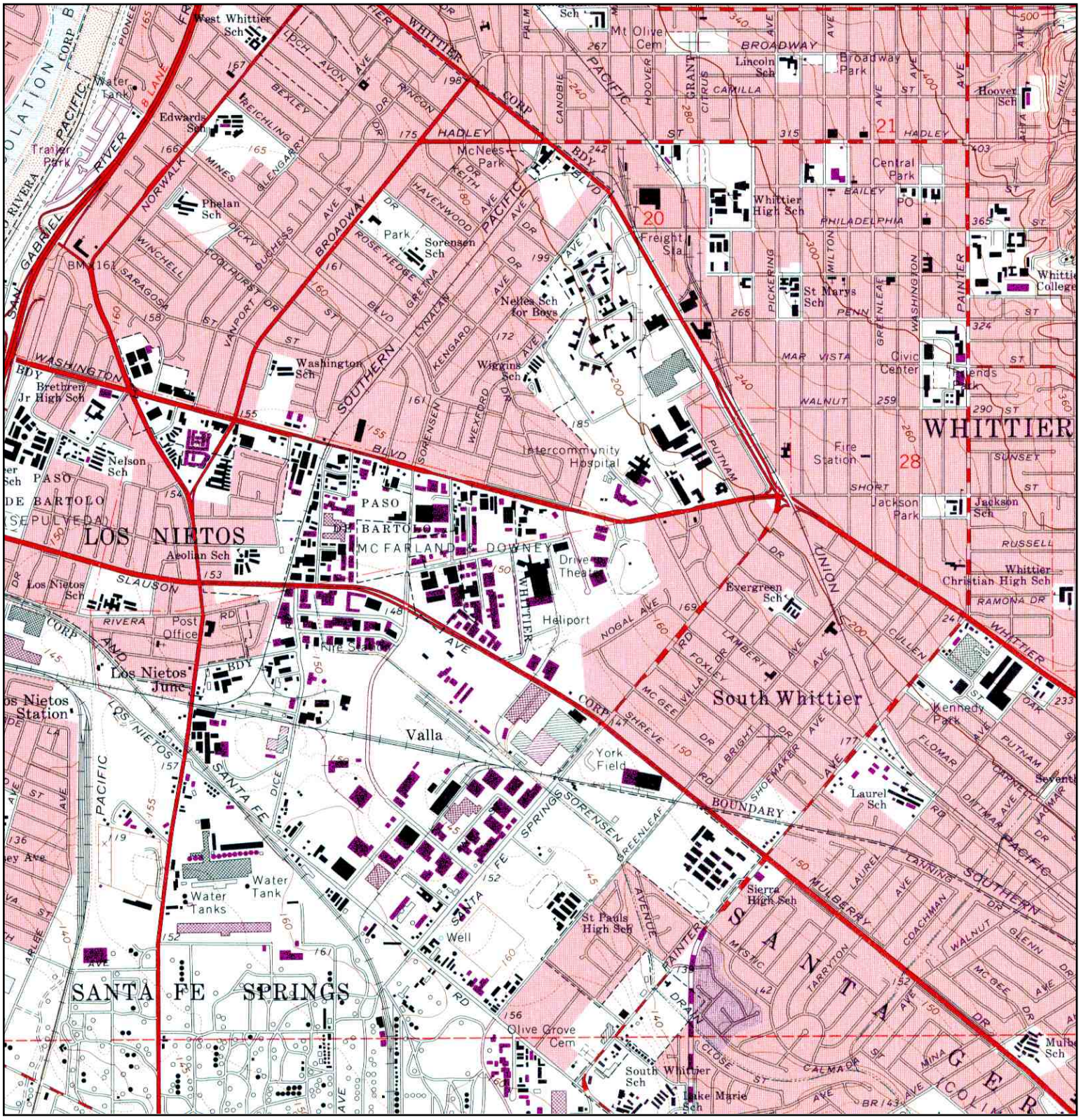

N			
	TARGET QUAD NAME: WHITTIER MAP YEAR: 1972 PHOTOREVISED FROM:1965 SERIES: 7.5 SCALE: 1:24000	SITE NAME: EKC Whittier Warehouse ADDRESS: 12100 Rivera Road Whittier, CA 90606 LAT/LONG: 33.9652 / 118.0529	CLIENT: Geologica CONTACT: Charles Wechsler INQUIRY#: 2024391.4 RESEARCH DATE: 09/10/2007

Historical Topographic Map

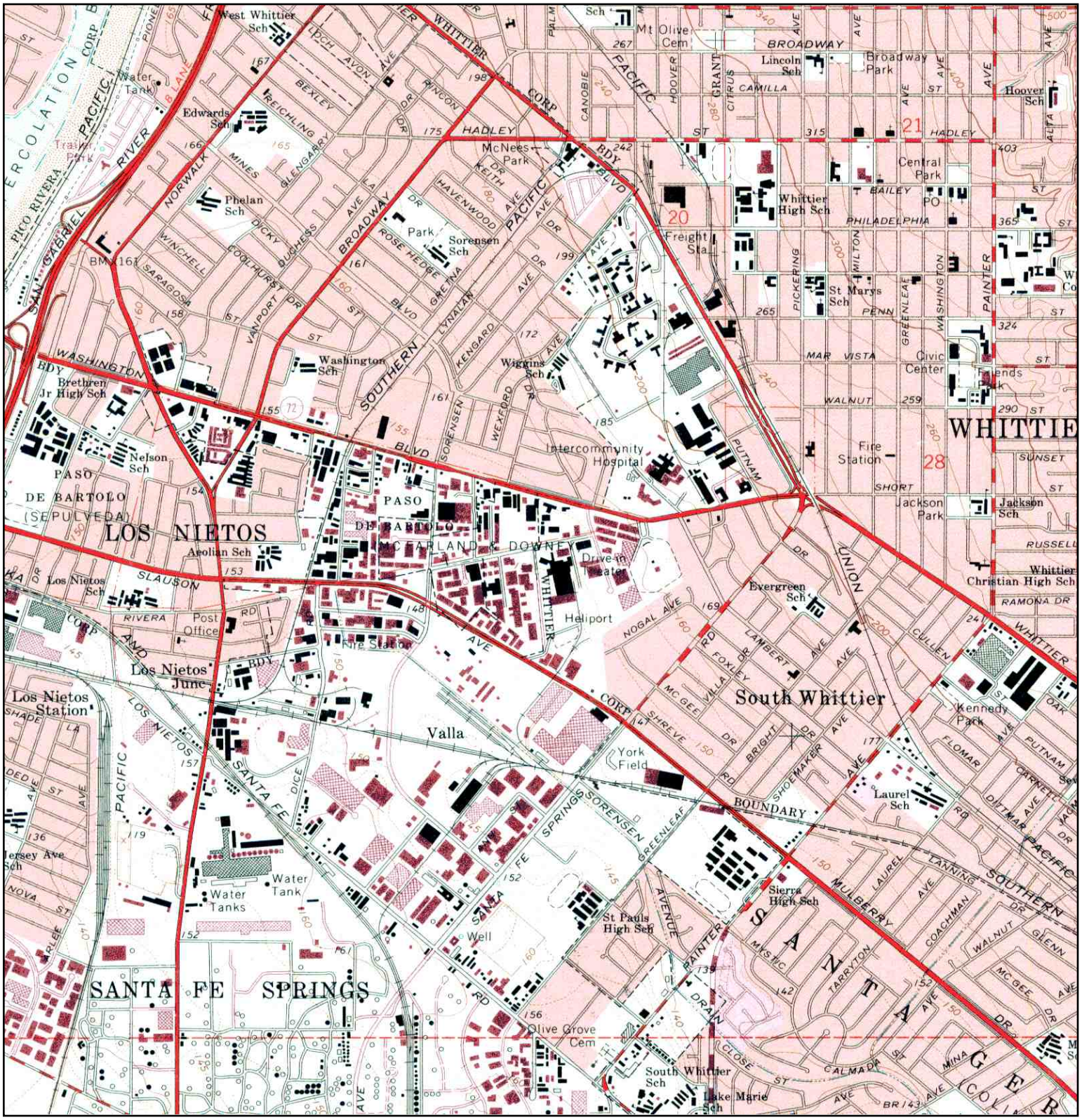

N	TARGET QUAD NAME: WHITTIER MAP YEAR: 1981 PHOTOREVISED FROM:1965 SERIES: 7.5 SCALE: 1:24000	SITE NAME: EKC Whittier Warehouse ADDRESS: 12100 Rivera Road Whittier, CA 90606 LAT/LONG: 33.9652 / 118.0529	CLIENT: Geologica CONTACT: Charles Wechsler INQUIRY#: 2024391.4 RESEARCH DATE: 09/10/2007

EDR Radius Map™ with GeoCheck®

Prepared using the EDR FieldCheck® System

EKC Whittier Warehouse
12100 Rivera Road
Whittier, CA 90606

Inquiry Number: 2024391.2s

September 28, 2007

EDR® Environmental Data Resources Inc

The Standard in Environmental Risk Information

440 Wheelers Farms Road
Milford, Connecticut 06461

Nationwide Customer Service

Telephone: 1-800-352-0050
Fax: 1-800-231-6802
Internet: www.edrnet.com

FORM-PRM-KEN

TABLE OF CONTENTS

SECTION	PAGE
Executive Summary	ES1
Overview Map	2
Detail Map	3
Map Findings Summary	4
Map Findings	6
Orphan Summary	233
EPA Waste Codes	EPA-1
Government Records Searched/Data Currency Tracking	GR-1
GEOCHECK ADDENDUM	
Physical Setting Source Addendum	A-1
Physical Setting Source Summary	A-2
Physical Setting Source Map	A-7
Physical Setting Source Map Findings	A-8
Physical Setting Source Records Searched	A-15

Thank you for your business.
Please contact EDR at 1-800-352-0050
with any questions or comments.

Disclaimer - Copyright and Trademark Notice

The EDR FieldCheck®System enables EDR's customers to make certain online modifications to the maps and text contained in EDR Radius Map Reports. As a result, the maps and text contained in this Report may have been so modified. EDR has not taken any action to verify any such modifications, and this report and the findings set forth herein must be read in light of this fact. The EDR FieldCheck System accesses user-modified records from previously submitted reports. Any user-modified record from a previous report that is plotted outside the search radius of this report may not be included in this report.

This Report contains certain information obtained from a variety of public and other sources reasonably available to Environmental Data Resources, Inc. It cannot be concluded from this Report that coverage information for the target and surrounding properties does not exist from other sources. **NO WARRANTY EXPRESSED OR IMPLIED, IS MADE WHATSOEVER IN CONNECTION WITH THIS REPORT. ENVIRONMENTAL DATA RESOURCES, INC. SPECIFICALLY DISCLAIMS THE MAKING OF ANY SUCH WARRANTIES, INCLUDING WITHOUT LIMITATION, MERCHANTABILITY OR FITNESS FOR A PARTICULAR USE OR PURPOSE. ALL RISK IS ASSUMED BY THE USER. IN NO EVENT SHALL ENVIRONMENTAL DATA RESOURCES, INC. BE LIABLE TO ANYONE, WHETHER ARISING OUT OF ERRORS OR OMISSIONS, NEGLIGENCE, ACCIDENT OR ANY OTHER CAUSE, FOR ANY LOSS OF DAMAGE, INCLUDING, WITHOUT LIMITATION, SPECIAL, INCIDENTAL, CONSEQUENTIAL, OR EXEMPLARY DAMAGES. ANY LIABILITY ON THE PART OF ENVIRONMENTAL DATA RESOURCES, INC. IS STRICTLY LIMITED TO A REFUND OF THE AMOUNT PAID FOR THIS REPORT.** Purchaser accepts this Report "AS IS". Any analyses, estimates, ratings, environmental risk levels or risk codes provided in this Report are provided for illustrative purposes only, and are not intended to provide, nor should they be interpreted as providing any facts regarding, or prediction or forecast of, any environmental risk for any property. Only a Phase I Environmental Site Assessment performed by an environmental professional can provide information regarding the environmental risk for any property. Additionally, the information provided in this Report is not to be construed as legal advice.

Copyright 2007 by Environmental Data Resources, Inc. All rights reserved. Reproduction in any media or format, in whole or in part, of any report or map of Environmental Data Resources, Inc., or its affiliates, is prohibited without prior written permission.

EDR and its logos (including Sanborn and Sanborn Map) are trademarks of Environmental Data Resources, Inc. or its affiliates. All other trademarks used herein are the property of their respective owners.

EXECUTIVE SUMMARY

A search of the environmental records was conducted by Environmental Data Resources, Inc. (EDR). GEOLOGICA used the EDR FieldCheck System to review and/or revise the results of this search, based on independent data verification by GEOLOGICA. The report was designed to assist parties seeking to meet the search requirements of EPA's Standards and Practices for All Appropriate Inquiries (40 CFR Part 312), the ASTM Standard Practice for Environmental Site Assessments (E 1527-05) or custom requirements developed for the evaluation of environmental risk associated with a parcel of real estate.

TARGET PROPERTY INFORMATION

ADDRESS

12100 RIVERA ROAD
WHITTIER, CA 90606

COORDINATES

Latitude (North):	33.965200 - 33° 57' 54.7''
Longitude (West):	118.052900 - 118° 3' 10.4''
Universal Tranverse Mercator:	Zone 11
UTM X (Meters):	402723.1
UTM Y (Meters):	3758602.5
Elevation:	154 ft. above sea level

USGS TOPOGRAPHIC MAP ASSOCIATED WITH TARGET PROPERTY

Target Property Map:	33118-H1 WHITTIER, CA
Most Recent Revision:	1981

TARGET PROPERTY SEARCH RESULTS

The target property was not listed in any of the databases searched by EDR.

DATABASES WITH NO MAPPED SITES

No sites were identified in following databases.

FEDERAL RECORDS

Proposed NPL Proposed National Priority List Sites
Delisted NPL National Priority List Deletions
NPL LIENS Federal Superfund Liens
CERCLIS Comprehensive Environmental Response, Compensation, and Liability Information System
RCRA-TSDF Resource Conservation and Recovery Act Information
RCRA-LQG Resource Conservation and Recovery Act Information
ERNS Emergency Response Notification System
HMIRS Hazardous Materials Information Reporting System
US ENG CONTROLS Engineering Controls Sites List
US INST CONTROL Sites with Institutional Controls
DOD Department of Defense Sites

EXECUTIVE SUMMARY

FUDS Formerly Used Defense Sites
US BROWNFIELDS A Listing of Brownfields Sites
CONSENT Superfund (CERCLA) Consent Decrees
UMTRA Uranium Mill Tailings Sites
ODI Open Dump Inventory
TRIS Toxic Chemical Release Inventory System
TSCA Toxic Substances Control Act
FTTS FIFRA/ TSCA Tracking System - FIFRA (Federal Insecticide, Fungicide, & Rodenticide Act)/TSCA (Toxic Substances Control Act)
SSTS Section 7 Tracking Systems
HIST FTTS FIFRA/TSCA Tracking System Administrative Case Listing
ICIS Integrated Compliance Information System
LUCIS Land Use Control Information System
RADINFO Radiation Information Database
LIENS 2 CERCLA Lien Information
DOT OPS Incident and Accident Data
US CDL Clandestine Drug Labs
PADS PCB Activity Database System
MLTS Material Licensing Tracking System
MINES Mines Master Index File
FINDS Facility Index System/Facility Registry System
RAATS RCRA Administrative Action Tracking System

STATE AND LOCAL RECORDS

CA BOND EXP. PLAN Bond Expenditure Plan
SCH School Property Evaluation Program
Toxic Pits Toxic Pits Cleanup Act Sites
SWF/LF Solid Waste Information System
CA WDS Waste Discharge System
WMUDS/SWAT Waste Management Unit Database
SWRCY Recycler Database
CA FID UST Facility Inventory Database
AOCONCERN San Gabriel Valley Areas of Concern
UST Active UST Facilities
AST Aboveground Petroleum Storage Tank Facilities
LIENS Environmental Liens Listing
CHMIRS California Hazardous Material Incident Report System
LA Co. Site Mitigation Site Mitigation List
DEED Deed Restriction Listing
VCP Voluntary Cleanup Program Properties
CLEANERS Cleaner Facilities
WIP Well Investigation Program Case List
LOS ANGELES CO. HMS HMS: Street Number List
CDL Clandestine Drug Labs
HAZNET Facility and Manifest Data
EMI Emissions Inventory Data
HAULERS Registered Waste Tire Haulers Listing

TRIBAL RECORDS

INDIAN RESERV Indian Reservations
INDIAN LUST Leaking Underground Storage Tanks on Indian Land
INDIAN UST Underground Storage Tanks on Indian Land

EDR PROPRIETARY RECORDS

Manufactured Gas Plants EDR Proprietary Manufactured Gas Plants

EXECUTIVE SUMMARY

EDR Historical Auto Stations EDR Proprietary Historic Gas Stations
EDR Historical Cleaners EDR Proprietary Historic Dry Cleaners

SURROUNDING SITES: SEARCH RESULTS

Surrounding sites were identified in the following databases.

Elevations have been determined from the USGS Digital Elevation Model and should be evaluated on a relative (not an absolute) basis. Relative elevation information between sites of close proximity should be field verified. Sites with an elevation equal to or higher than the target property have been differentiated below from sites with an elevation lower than the target property.
Page numbers and map identification numbers refer to the EDR Radius Map report where detailed data on individual sites can be reviewed.

Sites listed in ***bold italics*** are in multiple databases.

Unmappable (orphan) sites are not considered in the foregoing analysis.

FEDERAL RECORDS

NPL: Also known as Superfund, the National Priority List database is a subset of CERCLIS and identifies over 1,200 sites for priority cleanup under the Superfund program. The source of this database is the U.S. EPA.

An online review and analysis by GEOLOGICA of the NPL list,
as provided by EDR, and dated 07/18/2007 has revealed that there are 2 NPL sites
within approximately 1 mile of the target property.

Equal/Higher Elevation	Address	Dist / Dir	Map ID	Page
WASTE DISPOSAL, INC.	***12731 E LOS NIETOS RD***	***1/2 - 1 SSW***	***0***	***6***
OMEGA CHEMICAL SITE PRP ORGANI	***12504 E WHITTIER BLVD***	***1/2 - 1 ENE***	***L51***	***125***

CERCLIS-NFRAP: Archived sites are sites that have been removed and archived from the inventory of CERCLIS sites. Archived status indicates that, to the best of EPA's knowledge, assessment at a site has been completed and that EPA has determined no further steps will be taken to list this site on the National Priorities List (NPL), unless information indicates this decision was not appropriate or other considerations require a recommendation for listing at a later time. This decision does not necessarily mean that there is no hazard associated with a given site; it only means that, based upon available information, the location is not judged to be a potential NPL site.

An online review and analysis by GEOLOGICA of the CERC-NFRAP list,
as provided by EDR, and dated 06/21/2007 has revealed that there is 1 CERC-NFRAP site
within approximately 0.5 miles of the target property.

Equal/Higher Elevation	Address	Dist / Dir	Map ID	Page
RIPPY FRED R INC	***12471 WASHINGTON BLVD***	***1/4 - 1/2 ENE***	***H38***	***101***

EXECUTIVE SUMMARY

CORRACTS: CORRACTS is a list of handlers with RCRA Corrective Action Activity. This report shows which nationally-defined corrective action core events have occurred for every handler that has had corrective action activity.

An online review and analysis by GEOLOGICA of the CORRACTS list,
as provided by EDR, and dated 06/26/2007 has revealed that there are 4 CORRACTS sites
within approximately 1 mile of the target property.

Equal/Higher Elevation	Address	Dist / Dir	Map ID	Page
OMEGA CHEMICAL SITE PRP ORGANI	***12504 E WHITTIER BLVD***	***1/2 - 1 ENE***	***L51***	***125***

Lower Elevation	Address	Dist / Dir	Map ID	Page
FOREMOST MCKESSON INC	***9005 SORENSEN AVE***	***1/2 - 1 SW***	***N56***	***162***
SO CA CHEM CO INC	***8851 DICE RD***	***1/2 - 1 WSW***	***P64***	***189***
DIVERSEY WYANDOTTE CORP	***8921 DICE RD***	***1/2 - 1 WSW***	***66***	***219***

RCRAInfo: RCRAInfo is EPA's comprehensive information system, providing access to data supporting the Resource Conservation and Recovery Act (RCRA) of 1976 and the Hazardous and Solid Waste Amendments (HSWA) of 1984. RCRAInfo replaces the data recording and reporting abilities of the Resource Conservation and Recovery Information System(RCRIS). The database includes selective information on sites which generate, transport, store , treat and/or dispose of hazardous waste as defined by the Resource Conservation and Recovery Act (RCRA). Conditionally exempt small quantity generators (CESQGs) generate less than 100 kg of hazardous waste, or less than 1 kg of acutely hazardous waste per month. Small quantity generators (SQGs) generate between 100 kg and 1,000 kg of hazardous waste per month Large quantity generators generate over 1,000 kilograms (kg) of hazardous waste, or over 1 kg of acutely hazardous waste per month. Transporters are individuals or entities that move hazardous waste from the generator offsite to a facility that can recycle, treat, store, or dispose of the waste. TSDFs treat, store, or dispose of the waste.

An online review and analysis by GEOLOGICA of the RCRA-SQG list,
as provided by EDR, and dated 06/13/2006 has revealed that there are 21 RCRA-SQG sites
within approximately 0.25 miles of the target property.

Equal/Higher Elevation	Address	Dist / Dir	Map ID	Page
ULTRA SONIC DEBURRING	***8136 BYRON RD***	***0 - 1/8 NE***	***A2***	***26***
COMPU AIRE INC	***8167 BYRON RD***	***0 - 1/8 E***	***3***	***27***
ARVISO GRAPHICS	***8116 BYRON ROAD***	***0 - 1/8 NNE***	***4***	***28***
RUSS BASSETT CORP	***8189 BYRON RD***	***0 - 1/8 ESE***	***B5***	***28***
TELEDYNE THERMATICS WEST	***8190 BYRON RD***	***0 - 1/8 ESE***	***B6***	***31***
FALCON AUTO DELIVERY INC	***12115 E RIVERA RD***	***0 - 1/8 NW***	***C7***	***33***
REFRACTORY COMPOSITES INC	***12220-A RIVERA RD***	***0 - 1/8 NNE***	***8***	***34***
EASTMAN KODAK CO REGL M& D CTR	***12100 RIVERA ROAD***	***0 - 1/8 NW***	***C9***	***35***
BALS AUTO SVC	***12221 RIVERA RD***	***1/8 - 1/4 N***	***10***	***58***
DNS AUTO BODY	***12130 WASHINGTON BLVD***	***1/8 - 1/4 N***	***14***	***64***
BLOWER DRIVE SERVICE	***12140 E WASHINGTON BLVD***	***1/8 - 1/4 N***	***16***	***67***
GTE CA (MAR VISTA TRAFFIC)	12211 WASHINGTON BOULEV	1/8 - 1/4 NE	18	69
HOME DEPOT USA INC HD 6684	***12322 WASHINGTON BLVD***	***1/8 - 1/4 NE***	***19***	***69***

Lower Elevation	Address	Dist / Dir	Map ID	Page
CLUTCH SYSTEMS	***8421 CHETLE***	***1/8 - 1/4 WSW***	***11***	***60***
PETROLEUM TESTING SERV	***12051 RIVERA RD***	***1/8 - 1/4 WNW***	***D13***	***62***
HI LITE MFG CO INC	***8515 CHETLE AVE***	***1/8 - 1/4 SW***	***15***	***65***
NBS SYSTEMS INC	***8332 SECURA WAY***	***1/8 - 1/4 W***	***20***	***72***
POLES BY LAMPLIGHTER INC	***8400 SECURA WAY***	***1/8 - 1/4 WSW***	***E21***	***74***
PG IMTECH INC OF CALIFORNIA	***8424 SECURA WAY***	***1/8 - 1/4 WSW***	***E22***	***74***

Lower Elevation	Address	Dist / Dir	Map ID	Page
GOLDEN PLATING	*8418 SECURA WAY*	*1/8 - 1/4 WSW*	*E23*	*77*
SANTA FE ENAMELING MET FNSHG#	*8427 SECURA WAY*	*1/8 - 1/4 WSW*	*E24*	*79*

RODS: Record of Decision. ROD documents mandate a permanent remedy at an NPL (Superfund) site containing technical and health information to aid the cleanup.

An online review and analysis by GEOLOGICA of the ROD list, as provided by EDR, and dated 06/08/2007 has revealed that there is 1 ROD site within approximately 1 mile of the target property.

Equal/Higher Elevation	Address	Dist / Dir	Map ID	Page
WASTE DISPOSAL, INC.	*12731 E LOS NIETOS RD*	*1/2 - 1 SSW*	*0*	*6*

STATE AND LOCAL RECORDS

HIST CAL-SITES: Formerly known as ASPIS, this database contains both known and potential hazardous substance sites. The source is the California Department of Toxic Substance Control. No longer updated by the state agency. It has been replaced by ENVIROSTOR.

An online review and analysis by GEOLOGICA of the HIST Cal-Sites list, as provided by EDR, and dated 08/08/2005 has revealed that there are 4 HIST Cal-Sites sites within approximately 1 mile of the target property.

Equal/Higher Elevation	Address	Dist / Dir	Map ID	Page
OMEGA CHEMICAL CORPORATION	*12504 WHITTIER BLVD*	*1/2 - 1 ENE*	*L50*	*123*
WASHINGTON PLATING, INC	*7060 ELMER AVENUE*	*1/2 - 1 NNE*	*67*	*229*

Lower Elevation	Address	Dist / Dir	Map ID	Page
ANGELES CHEMICAL CO INC	*8915 SORENSEN AVE*	*1/2 - 1 SW*	*53*	*146*
MCKESSON CHEMICAL COMPANY	*9005 SORENSEN AVENUE*	*1/2 - 1 SW*	*N57*	*168*

CORTESE: This database identifies public drinking water wells with detectable levels of contamination, hazardous substance sites selected for remedial action, sites with known toxic material identified through the abandoned site assessment program, sites with USTs having a reportable release and all solid waste disposal facilities from which there is known migration. The source is the California Environmental Protection Agency/Office of Emergency Information.

An online review and analysis by GEOLOGICA of the Cortese list, as provided by EDR, and dated 04/01/2001 has revealed that there are 11 Cortese sites within approximately 0.5 miles of the target property.

Equal/Higher Elevation	Address	Dist / Dir	Map ID	Page
SOUTHERN CA EDISON	*11954 WASHINGTON BLVD E*	*1/4 - 1/2 NW*	*30*	*86*
AMERICAN MEDICAL ENTERPRISES	*12508 LAMBERT RD E*	*1/4 - 1/2 E*	*31*	*89*
G & M OIL #16	*12559 LAMBERT RD*	*1/4 - 1/2 E*	*34*	*93*
CHEVRON #9-7441	*12376 WASHINGTON BLVD*	*1/4 - 1/2 ENE*	*H36*	*96*
TUNE TECH	*12612 LAMBERT RD E*	*1/4 - 1/2 ESE*	*37*	*99*
AMERICAN SITE SEARS	*8230 SORENSEN AVE*	*1/4 - 1/2 WNW*	*I40*	*106*

Equal/Higher Elevation	Address	Dist / Dir	Map ID	Page
7-11 #18470	*8438 SANTA FE SPRINGS R*	*1/4 - 1/2 E*	*41*	*109*
HOOD COMMUNICATIONS INC.	*8201 SORENSEN AVE S*	*1/4 - 1/2 WNW*	*I44*	*113*
UNOCAL #5091	11808 WASHINGTON BLVD E	1/4 - 1/2 NW	K47	120

Lower Elevation	Address	Dist / Dir	Map ID	Page
PRYOR GIGGEY CO	*12393 E. SLAUSON AVE.*	*1/4 - 1/2 SSW*	*28*	*83*
THIEM INDUSTRIES (FORMER)	*8311 SORENSON AVE*	*1/4 - 1/2 W*	*39*	*104*

LUST: The Leaking Underground Storage Tank Incident Reports contain an inventory of reported leaking underground storage tank incidents. The data come from the State Water Resources Control Board Leaking Underground Storage Tank Information System.

An online review and analysis by GEOLOGICA of the LUST list, as provided by EDR, and dated 07/10/2007 has revealed that there are 12 LUST sites within approximately 0.5 miles of the target property.

Equal/Higher Elevation	Address	Dist / Dir	Map ID	Page
SOUTHERN CA EDISON	*11954 WASHINGTON BLVD E*	*1/4 - 1/2 NW*	*30*	*86*
Facility Status: Case Closed				
AMERICAN MEDICAL ENTERPRISES	*12508 LAMBERT RD E*	*1/4 - 1/2 E*	*31*	*89*
Facility Status: Pollution Characterization				
G & M OIL #16	*12559 LAMBERT RD*	*1/4 - 1/2 E*	*34*	*93*
Facility Status: Remediation Plan				
CHEVRON #9-7441	*12376 WASHINGTON BLVD*	*1/4 - 1/2 ENE*	*H36*	*96*
Facility Status: Case Closed				
TUNE TECH	*12612 LAMBERT RD E*	*1/4 - 1/2 ESE*	*37*	*99*
Facility Status: Case Closed				
AMERICAN SITE SEARS	*8230 SORENSEN AVE*	*1/4 - 1/2 WNW*	*I40*	*106*
Facility Status: Remedial action (cleanup) Underway				
7-11 #18470	*8438 SANTA FE SPRINGS R*	*1/4 - 1/2 E*	*41*	*109*
Facility Status: Case Closed				
HOOD COMMUNICATIONS INC.	*8201 SORENSEN AVE S*	*1/4 - 1/2 WNW*	*I44*	*113*
Facility Status: Case Closed				
HODD CORPORATION YARD	8201 SORENSEN AVE	1/4 - 1/2 WNW	I45	115
Facility Status: Remediation Plan				
UNOCAL #5091	11808 WASHINGTON BLVD E	1/4 - 1/2 NW	K46	118
Facility Status: Case Closed				

Lower Elevation	Address	Dist / Dir	Map ID	Page
PRYOR GIGGEY CO	*12393 E. SLAUSON AVE.*	*1/4 - 1/2 SSW*	*28*	*83*
Facility Status: Case Closed				
THIEM INDUSTRIES (FORMER)	*8311 SORENSON AVE*	*1/4 - 1/2 W*	*39*	*104*
Facility Status: Case Closed				

CA SLIC: SLIC Region comes from the California Regional Water Quality Control Board.

An online review and analysis by GEOLOGICA of the SLIC list,
as provided by EDR, and dated 08/03/2007 has revealed that there are 8 SLIC sites
within approximately 0.5 miles of the target property.

Equal/Higher Elevation	Address	Dist / Dir	Map ID	Page
1X MISSION UNIFORM SERVICE	***11920 EAST WASHINGTON B***	***1/4 - 1/2 NW***	***G32***	***92***
MISSION LINEN (FORMER)	11920 WASHINGTON	1/4 - 1/2 NW	G33	92
Lower Elevation	**Address**	**Dist / Dir**	**Map ID**	**Page**
CATELLUS DEVELOPMENT - LASALLE Facility Status: Case Closed	12310 SLAUSON AVE	1/4 - 1/2 SSW	25	82
CATELLUS DEVELOPMENT - NORTH C Facility Status: Case Closed	12202 SLAUSON AVE	1/4 - 1/2 SW	F26	83
CATELLUS DEVELOPMENT - NORTH C	12202 SLAUSON	1/4 - 1/2 SW	F27	83
CATELLUS DEVELOPMENT - CENTRAL	12140 SLAUSON	1/4 - 1/2 SW	29	86
CATELLUS DEVELOPMENT - MULTITE	12000 SLAUSON	1/4 - 1/2 WSW	J42	111
HIGHLIGHT DP INC Facility Status: Case Closed	***12000 SLAUSON AVE #18***	***1/4 - 1/2 WSW***	***J43***	***111***

HIST UST: Historical UST Registered Database.

An online review and analysis by GEOLOGICA of the HIST UST list,
as provided by EDR, and dated 10/15/1990 has revealed that there are 3 HIST UST sites
within approximately 0.25 miles of the target property.

Equal/Higher Elevation	Address	Dist / Dir	Map ID	Page
FAIRCHILD INC	***8146 BYRON RD***	***0 - 1/8 ENE***	***A1***	***25***
TELEDYNE THERMATICS WEST	***8190 BYRON RD***	***0 - 1/8 ESE***	***B6***	***31***
Lower Elevation	**Address**	**Dist / Dir**	**Map ID**	**Page**
PETROLEUM TESTING SERV	***12051 RIVERA RD***	***1/8 - 1/4 WNW***	***D13***	***62***

SWEEPS: Statewide Environmental Evaluation and Planning System. This underground storage tank listing was updated and maintained by a company contacted by the SWRCB in the early 1980's. The listing is no longer updated or maintained. The local agency is the contact for more information on a site on the SWEEPS list.

An online review and analysis by GEOLOGICA of the SWEEPS UST list,
as provided by EDR, and dated 06/01/1994 has revealed that there are 3 SWEEPS UST sites
within approximately 0.25 miles of the target property.

Equal/Higher Elevation	Address	Dist / Dir	Map ID	Page
FAIRCHILD INC	***8146 BYRON RD***	***0 - 1/8 ENE***	***A1***	***25***
INTER HEALTH EQUIPMENT CO	***12102 E WASHINGTON BLVD***	***1/8 - 1/4 NNW***	***17***	***69***
Lower Elevation	**Address**	**Dist / Dir**	**Map ID**	**Page**
PETROLEUM TESTING SERVICE	12051 RIVERA RD	1/8 - 1/4 WNW	D12	61

EXECUTIVE SUMMARY

NOTIFY 65: Notify 65 records contain facility notifications about any release that could impact drinking water and thereby expose the public to a potential health risk. The data come from the State Water Resources Control Board's Proposition 65 database.

An online review and analysis by GEOLOGICA of the Notify 65 list,
as provided by EDR, and dated 10/21/1993 has revealed that there is 1 Notify 65 site
within approximately 1 mile of the target property.

Equal/Higher Elevation	Address	Dist / Dir	Map ID	Page
UNION OIL OF CALIFORNIA	9645 SANTA FE SPRINGS	1/2 - 1 SSW	68	232

RESPONSE: Identifies confirmed release sites where DTSC is involved in remediation, either in a lead or oversight capacity. These confirmed release sites are generally high-priority and high potential risk.

An online review and analysis by GEOLOGICA of the RESPONSE list,
as provided by EDR, and dated 08/28/2007 has revealed that there are 3 RESPONSE sites
within approximately 1 mile of the target property.

Equal/Higher Elevation	Address	Dist / Dir	Map ID	Page
WASHINGTON PLATING, INC	***7060 ELMER AVENUE***	***1/2 - 1 NNE***	***67***	***229***
Lower Elevation	**Address**	**Dist / Dir**	**Map ID**	**Page**
ANGELES CHEMICAL CO INC	***8915 SORENSEN AVE***	***1/2 - 1 SW***	***53***	***146***
MCKESSON CHEMICAL COMPANY	***9005 SORENSEN AVENUE***	***1/2 - 1 SW***	***N57***	***168***

ENVIROSTOR: The Department of Toxic Substances Control's (DTSC's) Site Mitigation and Brownfields Reuse Program's (SMBRP's) EnviroStor database identifes sites that have known contamination or sites for which there may be reasons to investigate further. The database includes the following site types: Federal Superfund sites (National Priorities List (NPL)); State Response, including Military Facilities and State Superfund; Voluntary Cleanup; and School sites. EnviroStor provides similar information to the information that was available in CalSites, and provides additional site information, including, but not limited to, identification of formerly-contaminated properties that have been released for reuse, properties where environmental deed restrictions have been recorded to prevent inappropriate land uses, and risk characterization information that is used to assess potential impacts to public health and the environment at contaminated sites.

An online review and analysis by GEOLOGICA of the ENVIROSTOR list,
as provided by EDR, and dated 08/28/2007 has revealed that there are 18 ENVIROSTOR sites
within approximately 1 mile of the target property.

Equal/Higher Elevation	Address	Dist / Dir	Map ID	Page
FRED RIPPY INC Facility Status: No Further Action	12471 EAST WASHINGTON B	1/2 - 1 ENE	48	120
NEW ENGLAND LEAD COMPANY Facility Status: Inactive - Needs Evaluation	12511 EAST PUTNAM STREE	1/2 - 1 ENE	49	121
OMEGA CHEMICAL CORPORATION Facility Status: Active	***12504 WHITTIER BLVD***	***1/2 - 1 ENE***	***L50***	***123***
MODINE MFG CO Facility Status: Refer: RWQCB	***12252 E WHITTIER BLVD***	***1/2 - 1 NNE***	***65***	***211***
WASHINGTON PLATING, INC Facility Status: Backlog	***7060 ELMER AVENUE***	***1/2 - 1 NNE***	***67***	***229***

Lower Elevation	Address	Dist / Dir	Map ID	Page
CAL-TRON PLATING, INC Facility Status: Refer: Other Agency	11919 EAST RIVERA ROAD	1/4 - 1/2 W	35	95
WESTERN SCREW PRODUCTS INC Facility Status: Refer: Other Agency	***11770 EAST SLAUSON AVE***	***1/2 - 1 W***	***M52***	***141***
ANGELES CHEMICAL CO INC Facility Status: Active	***8915 SORENSEN AVE***	***1/2 - 1 SW***	***53***	***146***
CAL WESTERN PAINT INCORPORATED Facility Status: No Further Action	***11748 SLAUSON AVENUE***	***1/2 - 1 W***	***M54***	***154***
TECHNI-BRAZE INC. Facility Status: Refer: RWQCB	***11845 BURKE STREET***	***1/2 - 1 WSW***	***55***	***161***
MCKESSON CHEMICAL COMPANY Facility Status: Active	***9005 SORENSEN AVENUE***	***1/2 - 1 SW***	***N57***	***168***
PARKER HANNIFIN Facility Status: Inactive - Needs Evaluation	11808 BURKE STREET	1/2 - 1 WSW	O58	177
AEROSPACE RIVET MFG CORP Facility Status: No Further Action	***8535 DICE RD***	***1/2 - 1 W***	***59***	***178***
WEST BENT BOLT Facility Status: Refer: Other Agency	***8623 SOUTH DICE ROAD***	***1/2 - 1 WSW***	***O60***	***182***
ALPHAGAZ SPECIALTY GASES, DIV Facility Status: Refer: RWQCB	***8832 S DICE RD***	***1/2 - 1 WSW***	***P61***	***184***
BURDETT OXYGEN COMPANY OF CALI Facility Status: Inactive - Needs Evaluation	8832-8838 SOUTH DICE RO	1/2 - 1 WSW	P62	186
SOUTHERN CALIFORNIA CHEMICAL C Facility Status: Refer: RCRA	8851 DICE ROAD	1/2 - 1 WSW	P63	188
DIVERSEY WYANDOTTE CORP Facility Status: Inactive - Action Required	***8921 DICE RD***	***1/2 - 1 WSW***	***66***	***219***

Due to poor or inadequate address information, the following sites were not mapped:

Site Name	Database(s)
WEST WHITTIER PAINT	SWEEPS UST
1X MCKESSON DRUG CO	LUST, CHMIRS, HAZNET
AGRICULTURAL PROPERTY	Cortese, LUST
SANTA FE SPRINGS WASTEWATER DISPOSAL	CERC-NFRAP
KALICO LDFL #2	CERC-NFRAP
GENERAL DSPL CO	CERC-NFRAP
LARWIL CONSULTANTS/PLATING OPERATIONS	CERC-NFRAP
WHITTIER SERVICE CENTER	AST
L A C D P W IMPERIAL HIGHWAY BRIDGE	RCRA-LQG, FINDS, HAZNET
MCFARLAND ENERGY OLD WHITTIER	RCRA-SQG, FINDS
SOUTHERN CALIFORNIA EDISON - WHITTIER	SLIC
SOUTHERN CALIFORNIA EDISON - WHITTIER	SLIC
CHEVRON - WHITTIER OIL FIELD	SLIC
WHITTIER MAIN & HOME NEWLIN - OIL FIELD	SLIC
WHITTIER PLAZA	SLIC
WHITTIER DUMP (DEST)	LOS ANGELES CO. HMS
GREENWAY TRAIL PROJECT	ENVIROSTOR

OVERVIEW MAP - 2024391.2s

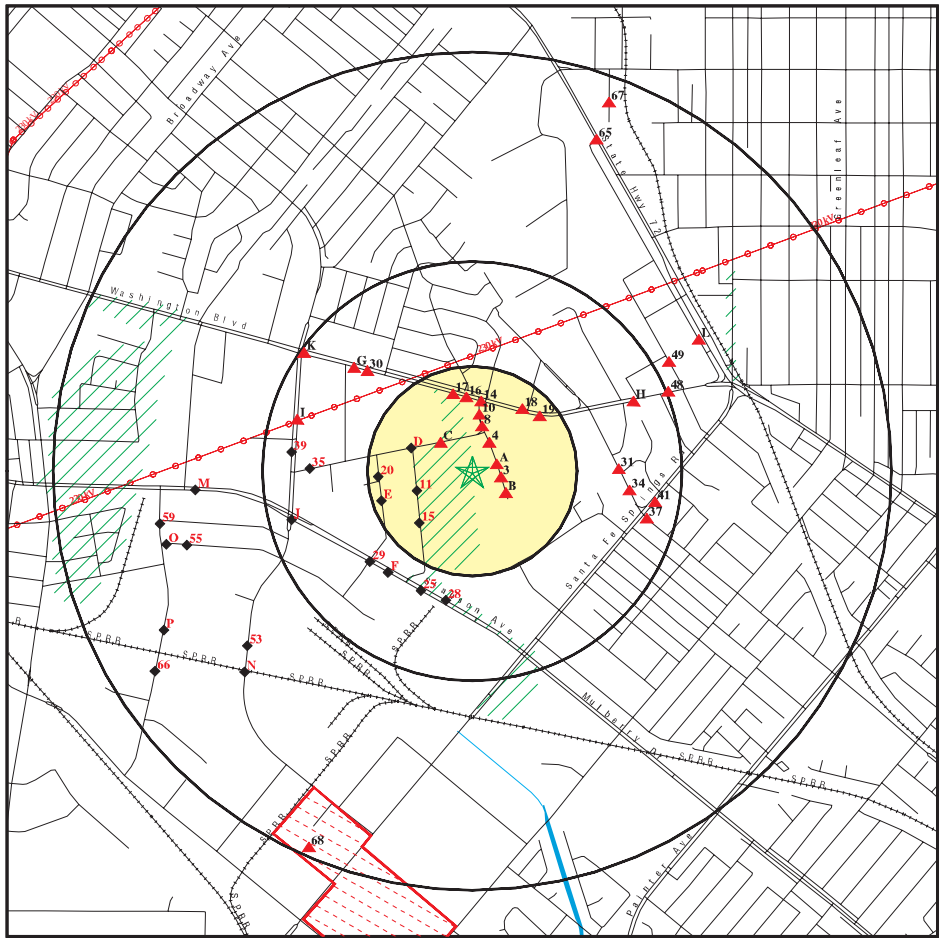

- Target Property
- Sites at elevations higher than or equal to the target property
- Sites at elevations lower than the target property
- Manufactured Gas Plants
- National Priority List Sites
- Dept. Defense Sites
- Indian Reservations BIA
- Power transmission lines
- Oil & Gas pipelines
- 100-year flood zone
- 500-year flood zone
- Areas of Concern

This report includes Interactive Map Layers to display and/or hide map information. The legend includes only those icons for the default map view.

SITE NAME: EKC Whittier Warehouse ADDRESS: 12100 Rivera Road Whittier CA 90606 LAT/LONG: 33.9652 / 118.0529	CLIENT: Geologica CONTACT: Charles Wechsler INQUIRY #: 2024391.2s DATE: September 28, 2007 1:16 pm

Copyright © 2007 EDR, Inc. © 2007 Tele Atlas Rel. 07/2006.

DETAIL MAP - 2024391.2s

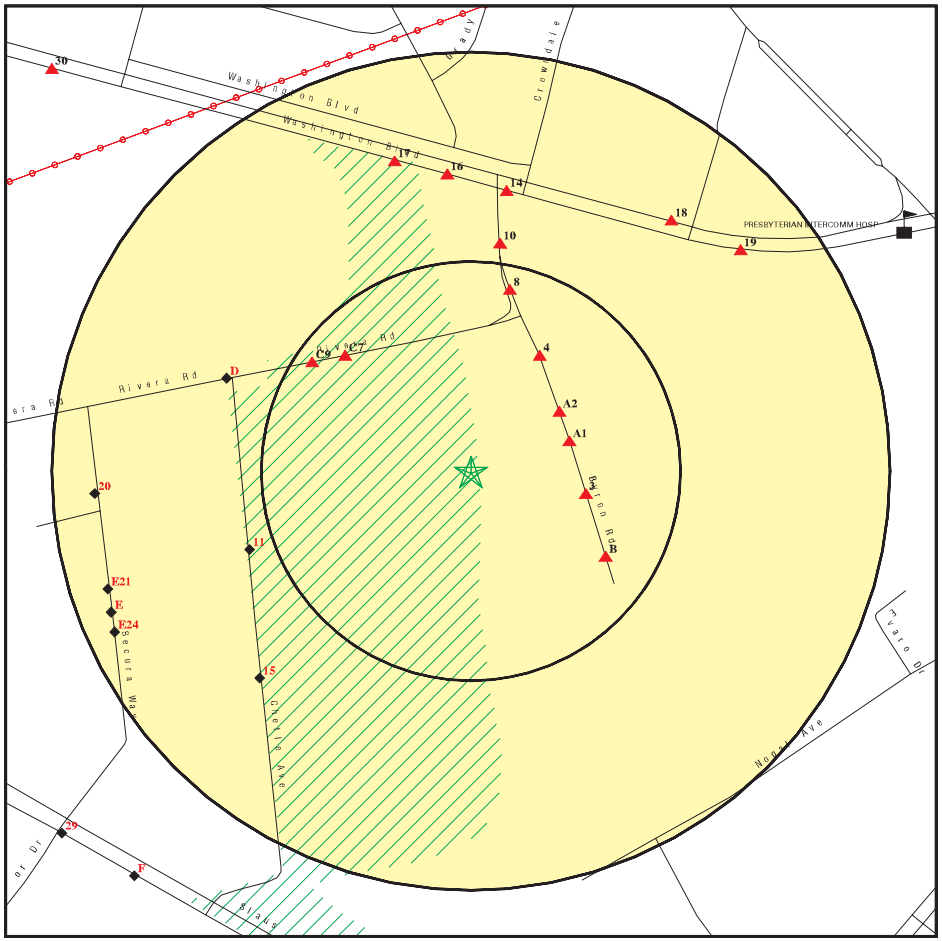

- Target Property
- Sites at elevations higher than or equal to the target property
- Sites at elevations lower than the target property
- Manufactured Gas Plants
- Sensitive Receptors
- National Priority List Sites
- Dept. Defense Sites
- Indian Reservations BIA
- Power transmission lines
- Oil & Gas pipelines
- 100-year flood zone
- 500-year flood zone
- Areas of Concern

This report includes Interactive Map Layers to display and/or hide map information. The legend includes only those icons for the default map view.

SITE NAME: EKC Whittier Warehouse ADDRESS: 12100 Rivera Road Whittier CA 90606 LAT/LONG: 33.9652 / 118.0529	CLIENT: Geologica CONTACT: Charles Wechsler INQUIRY #: 2024391.2s DATE: September 28, 2007 1:16 pm

Copyright © 2007 EDR, Inc. © 2007 Tele Atlas Rel. 07/2006.

MAP FINDINGS SUMMARY

Database	Target Property	Search Distance (Miles)	< 1/8	1/8 - 1/4	1/4 - 1/2	1/2 - 1	> 1	Total Plotted
FEDERAL RECORDS								
NPL		1.000	0	0	0	2	NR	2
Proposed NPL		1.000	0	0	0	0	NR	0
Delisted NPL		1.000	0	0	0	0	NR	0
NPL LIENS		TP	NR	NR	NR	NR	NR	0
CERCLIS		0.500	0	0	0	NR	NR	0
CERC-NFRAP		0.500	0	0	1	NR	NR	1
CORRACTS		1.000	0	0	0	4	NR	4
RCRA TSD		0.500	0	0	0	NR	NR	0
RCRA Lg. Quan. Gen.		0.250	0	0	NR	NR	NR	0
RCRA Sm. Quan. Gen.		0.250	8	13	NR	NR	NR	21
ERNS		TP	NR	NR	NR	NR	NR	0
HMIRS		TP	NR	NR	NR	NR	NR	0
US ENG CONTROLS		0.500	0	0	0	NR	NR	0
US INST CONTROL		0.500	0	0	0	NR	NR	0
DOD		1.000	0	0	0	0	NR	0
FUDS		1.000	0	0	0	0	NR	0
US BROWNFIELDS		0.500	0	0	0	NR	NR	0
CONSENT		1.000	0	0	0	0	NR	0
ROD		1.000	0	0	0	1	NR	1
UMTRA		0.500	0	0	0	NR	NR	0
ODI		0.500	0	0	0	NR	NR	0
TRIS		TP	NR	NR	NR	NR	NR	0
TSCA		TP	NR	NR	NR	NR	NR	0
FTTS		TP	NR	NR	NR	NR	NR	0
SSTS		TP	NR	NR	NR	NR	NR	0
HIST FTTS		TP	NR	NR	NR	NR	NR	0
ICIS		TP	NR	NR	NR	NR	NR	0
LUCIS		0.500	0	0	0	NR	NR	0
RADINFO		TP	NR	NR	NR	NR	NR	0
LIENS 2		TP	NR	NR	NR	NR	NR	0
DOT OPS		TP	NR	NR	NR	NR	NR	0
CDL		TP	NR	NR	NR	NR	NR	0
PADS		TP	NR	NR	NR	NR	NR	0
MLTS		TP	NR	NR	NR	NR	NR	0
MINES		0.250	0	0	NR	NR	NR	0
FINDS		TP	NR	NR	NR	NR	NR	0
RAATS		TP	NR	NR	NR	NR	NR	0
STATE AND LOCAL RECORDS								
Hist Cal-Sites		1.000	0	0	0	4	NR	4
CA Bond Exp. Plan		1.000	0	0	0	0	NR	0
SCH		0.250	0	0	NR	NR	NR	0
Toxic Pits		1.000	0	0	0	0	NR	0
State Landfill		0.500	0	0	0	NR	NR	0
CA WDS		TP	NR	NR	NR	NR	NR	0
WMUDS/SWAT		0.500	0	0	0	NR	NR	0
Cortese		0.500	0	0	11	NR	NR	11

MAP FINDINGS SUMMARY

Database	Target Property	Search Distance (Miles)	< 1/8	1/8 - 1/4	1/4 - 1/2	1/2 - 1	> 1	Total Plotted
SWRCY		0.500	0	0	0	NR	NR	0
LUST		0.500	0	0	12	NR	NR	12
CA FID UST		0.250	0	0	NR	NR	NR	0
SLIC		0.500	0	0	8	NR	NR	8
AOCONCERN		1.000	0	0	0	0	NR	0
UST		0.250	0	0	NR	NR	NR	0
HIST UST		0.250	2	1	NR	NR	NR	3
AST		0.250	0	0	NR	NR	NR	0
LIENS		TP	NR	NR	NR	NR	NR	0
SWEEPS UST		0.250	1	2	NR	NR	NR	3
CHMIRS		TP	NR	NR	NR	NR	NR	0
Notify 65		1.000	0	0	0	1	NR	1
LA Co. Site Mitigation		TP	NR	NR	NR	NR	NR	0
DEED		0.500	0	0	0	NR	NR	0
VCP		0.500	0	0	0	NR	NR	0
DRYCLEANERS		0.250	0	0	NR	NR	NR	0
WIP		0.250	0	0	NR	NR	NR	0
Los Angeles Co. HMS		TP	NR	NR	NR	NR	NR	0
CDL		TP	NR	NR	NR	NR	NR	0
RESPONSE		1.000	0	0	0	3	NR	3
HAZNET		TP	NR	NR	NR	NR	NR	0
EMI		TP	NR	NR	NR	NR	NR	0
ENVIROSTOR		1.000	0	0	1	17	NR	18
HAULERS		TP	NR	NR	NR	NR	NR	0
TRIBAL RECORDS								
INDIAN RESERV		1.000	0	0	0	0	NR	0
INDIAN LUST		0.500	0	0	0	NR	NR	0
INDIAN UST		0.250	0	0	NR	NR	NR	0
EDR PROPRIETARY RECORDS								
Manufactured Gas Plants		1.000	0	0	0	0	NR	0
EDR Historical Auto Stations		0.250	0	0	NR	NR	NR	0
EDR Historical Cleaners		0.250	0	0	NR	NR	NR	0

NOTES:

TP = Target Property

NR = Not Requested at this Search Distance

Sites may be listed in more than one database

NPL **WASTE DISPOSAL, INC.** **CERCLIS** **1000397104**
Region **12731 E LOS NIETOS RD** **FINDS** **CAD980884357**
SSW **SANTA FE SPRINGS, CA 90670** **NPL**
1/2-1 **Cortese**
4455 ft. **LOS ANGELES CO. HMS**
ROD
US ENG CONTROLS
US INST CONTROL

CERCLIS:
Site ID: 0902140
Federal Facility: Not a Federal Facility
NPL Status: Currently on the Final NPL
Non NPL Status: Not reported

CERCLIS Site Contact Name(s):
Contact Name: Russell Mechem
Contact Tel: (415) 972-3192
Contact Title: Remedial Project Manager (RPM)

Contact Name: Jere Johnson
Contact Tel: (415) 972-3094
Contact Title: Site Assessment Manager (SAM)

Contact Name: Dawn Richmond
Contact Tel: (415) 972-3097
Contact Title: Site Assessment Manager (SAM)

Contact Name: Matt Mitguard
Contact Tel: (415) 972-3096
Contact Title: Site Assessment Manager (SAM)

CERCLIS Site Alias Name(s):
Alias Name: WASTE DISPOSAL, INC
Alias Address: Not reported
Not reported
Alias Name: WASTE DISPOSAL, INC.
Alias Address: 12731 E LOS NIETOS RD
SANTA FE SPRINGS, CA 90670

Site Description: The site was placed on the National Priorities List in 1987. Following the site listing, EPA sent general notice letters to 28 potentially responsible parties (PRPs). However, no party came forward with a good faith offer to conduct the remedial investigation (RI), so, EPA began the RI. In 1988, EPA undertook a removal action, erecting a fence around one corner of the site to improve site security and prevent accidental exposure to surface contamination. EPA completed the RI in November 1990, and initiated a feasibility study (FS). In January 1992, EPA began three quarters of ground water monitoring, culminating in the January 1993 Groundwater Sampling Report. EPA decided to divide the site into two operable units so that more information could be collected for ground water without delaying the decision for the remaining contaminated media. In August 1993, EPA completed the FS for contaminated soils and subsurface gases.The contamination present on-site at WDI exists in the soil and ground water matrices, and in the form of subsurface gases. Present in on-site soils are large amounts of oil well drilling muds and sludges and waste producrs, metals, low concentractions of volatile organic compounds and semivolatile organiccompounds, low concentrations of pesticides and PCBs, and lead. Methane is the most prevalent subsurface gas, with the highest concentrations in the reservoir area. Volatile organic compounds (vinyl

WASTE DISPOSAL, INC. (Continued) **1000397104**

chloride and benzene) also were detected in the subsurface gas both within and outside the reservoir area. This ROD does not address ground water.The Waste Disposal, Incorporated (WDI) site consists of approximately 43 acres located in an industrial area on the east side of Santa Fe Springs in Los Angeles County, California. The site boundaries include Santa Fe Springs Road on the northwest, a warehouse and a private high school on the northeast, Los Nietos Road on the southwest, and Greenleaf Avenue on the southeast. A residential area lies to the east of the site.The U. S. Environmental Protection Agency (EPA) is the lead agency for the site. The California Department of Toxic Substances Control (DTSC) is a support agency.Funding for site remediation is expected to be provided through settlements with potentially responsible parties. The 43-acre site consists of 22 parcels of landthat are owned by 17 individual landowners. A buried 42- million gallon reservoir (600 feet in diameter and 25 feet deep), located in the center of the site, was used for the disposal of a variety of liquid and solid wastes. In addition, wastes weredisposed of outside of the reservoir (in Area 2) and have been delineated in many of the parcels located around the perimeter of the reservoir. Twenty structures are located on- site and have been used for past and current small business activities.The WDI site encompasses a total of 22 individual land parcels, 19 of which currently contain structures. Zoning for the site is M-2 Heavy Manufacturing with an Industrial land use designation. Existing structures accommodate a wide variety of light industrial enterprises, including recreational vehicle storage, a tool and die shop, printing and plating shops, and vehicle maintenance facilities.Adjacent land uses include residential areas and additional businesses that undertake light industrialand commercial activities. A private high school with associated athletic playing fields is located directly north of the WDI site.The City of Santa Fe Springs currently owns and operates three municipal water supply wells, two of which are located within 1.5 miles of the WDI site. According to State and City sources one well is located 0.9 mile upgradient from the site and produces water from aquifer zones ranging between 200 and 900 feet bgs. Another well is located 1.3 miles west of the WDI site and is screened in a deep aquifer zone, but is currently not active. The other active municipal water supply well is located four miles south and downgradient of the site and produces water from deeper aquifer zones below300 feet bgs. Historical information, summarized in the Final Groundwater Characterization Report, has indicated that several private wells were constructed within one mile of the WDI site and were historically used to produce water from deeper water-bearing zones for irrigation and industrial purposes.The most significant feature of the WDI site is the buried 42-million gallon concrete-lined reservoir (600 feet in diameter and 25 feet deep), located within Area 2 in the center of the site. Thereservoir was constructed prior to 1924 and was initially used for crude petroleum storage. The areas outside of the reservoir began to be used for the unregulated disposal of a variety of liquid and solid wastes and the possible storage and mixing of drilling muds by the late 1920s. Sometime between 1937 and 1941, the owner/ operators removed the reservoir cover anticipating a change of use. After removal of the reservoir cover, the reservoir was used from the early to mid- 1940s until the mid-1960s for the disposal of a variety of liquid and solid wastes.The disposal site operated under a permit from Los Angeles County from 1949 until 1964, and may have operated for roughly two to three years afterwards while the site was graded. Permitted wastes included rotary drilling muds, clean earth, rock, sand, gravel, paving fragments, concrete, brick, plaster, steel mill slag, dry mud cake from oil field sumps, and acetylene sludge. Investigations have shown that disposed materials also included, but were not limited to, the following unpermitted wastes: organic wastes, oil refinery wastes, solvents, petroleum-related chemicals, and other chemical wastes. Wastes were disposed within the reservoir and in areas adjacent to and outside of the

WASTE DISPOSAL, INC. (Continued) **1000397104**

reservoir.While disposal activities continued during the 1950s, the reservoir and some of the areas of the site outside the reservoir were gradually developed for commercial and industrial use. By 1963, the reservoir was covered with fill and by 1964, most, although not all, disposal activities appeared to have ceased. Grading over the remainder of the buried wastes continued until approximately 1966. A number of structures were constructed for small business enterprises.The site was placed on the National Priorities List (NPL) on July 22, 1987. Following the site's NPL listing, EPA issued General Notice Letters to 28 Potentially Responsible Parties (PRPs). The list included current and former property owners, generators, and transporters identified during the PRP search. At that time, no party came forward with a good faith offer to conduct the Remedial Investigation (RI), and EPA commenced the RI in 1988 as a "Fund-lead" project. In 1988, EPA also undertook a removal action, erecting a fence around the southern corner of the site at Los Nietos Road and Greenleaf Avenue to improve site security and prevent accidental exposure to contamination.In 1994, EPA issued Unilateral Administrative Order (UAO) #94-17 to eight PRPs to compel commencement of Remedial Design (RD) activities for the site. EPA issued Amended UAO #97-09 in 1997 to add thirteen additional parties to the PRP working group, and ordered additional investigative activities at the site as well as continued remedial design activities. This PRP group, known as the Waste Disposal, Inc. Group (WDIG), has performed numerous sites investigative and design activities at the site since 1994.Since the issuance of the original 1993 ROD, theCity of Santa Fe Springs has continued to express a strong interest in redeveloping the site for industrial uses. In 2000, EPA provided a grant to the City of Santa Fe Springs under the Superfund Redevelopment Initiative (SRI) to develop a master plan for the future redevelopment and reuse of the site. The City is preparing the development plan and is exploring numerous industrial land uses.Recognizing the City's interest in redevelopment of the site, EPA evaluated remedial alternatives as presented in the Supplemental Feasibility Study that address redevelopment according to separate and distinct strategies. These strategies emphasize protection of human health and the environment through implementation of containment systems. The alternatives differ, however, with respect to the timing and sequencing of redevelopment. The challenges of directly integrating the implementation of the containment remedy with redevelopment are considered significant. Implementation of the remedy would need to be delayed to allow the City to finalize its redevelopment plans, enter into development agreements, and work with existing landowners whose businesses may potentially be relocated. OU 1:In December 1993, EPA signed a Record of Decision (ROD) for OU1. EPA designated a second operable unit (OU2) for groundwater and decided to reserve selection of a groundwater remedy pending completion of groundwater investigations. The 1993 ROD selected a remedy for OU1 that included excavation, reconsolidation, and containment of waste using a RCRA-equivalent capping system over the reservoir, with associated soil gas control and monitoring.EPA issued an Amended ROD in June 2002 as a result of additional information that became available since the issuance of the original ROD for the site in 1993. This additional information relates to the expanded areal extent of waste and contaminated soils at the site, as well as additional soil, groundwater, and soil gas characterization data that were obtained since issuance of the original ROD.The 1993 ROD for OU1 anticipated that OU2 for groundwater would be separately addressed at a later date. However, groundwater investigations conducted between 1998 and 2000 ultimately led EPA to determine that the WDI site has not caused exceedances of groundwater standards as defined by California maximum contaminant levels (MCLs). EPA accordingly has concluded that only continued groundwater monitoring and the use of ICs will be necessaryto ensure that site-related hazardous substances do not contribute to exceedances of MCLs. The June 2002 Amended ROD incorporates OU2 by addressing all known contaminated media at the

WASTE DISPOSAL, INC. (Continued) **1000397104**

site. The site conceptual model and remediation strategy addressthe site as a landfill by utilizing remedy components including containment (i.e. capping), liquids and gas monitoring and control, engineering controls, access and institutional controls, groundwater monitoring, and long- term operations and maintenance (O&M). The remedy will include institutional controls that will prevent exposure to contaminated groundwater and prohibit the construction of any new on-site wells without approval by EPA. Institutional controls will also address coordination with state and local regulatory agencies to restrict the potential permitting and construction of any new wells in contaminated shallow water- bearing zones in the vicinity of the WDI site. The revised remedy presented in the Amended ROD (Alternative 2) will be generally compatible with the City's desire to redevelop the site in the future. Within EPA's authority, and to the maximum extent practicable, the design and implementation for the remedy will be accomplished so as not to preclude appropriate redevelopment of the site.OU2:The 1993 ROD for OU1 anticipated that OU2 for groundwater would be separately addressed at a later date. However, groundwater investigations conducted between 1998 and 2000 ultimately led EPA to determine that the WDI site has not caused exceedances of groundwater standards as defined by California maximum contaminant levels (MCLs). EPA accordingly has concluded that only continued groundwater monitoring and the use of ICs will be necessary to ensure that site-related hazardous substances do not contribute to exceedances of MCLs. The June 2002 Amended ROD incorporates OU2 by addressing all known contaminated media at the site.

CERCLIS Assessment History:

Action:	DISCOVERY
Date Started:	Not reported
Date Completed:	01/01/1985
Priority Level:	Not reported
Action:	PRELIMINARY ASSESSMENT
Date Started:	01/01/1985
Date Completed:	02/01/1985
Priority Level:	High
Action:	HAZARD RANKING SYSTEM PACKAGE
Date Started:	Not reported
Date Completed:	07/01/1985
Priority Level:	Not reported
Action:	SITE INSPECTION
Date Started:	Not reported
Date Completed:	07/01/1985
Priority Level:	High
Action:	PROPOSAL TO NATIONAL PRIORITIES LIST
Date Started:	Not reported
Date Completed:	06/10/1986
Priority Level:	Not reported
Action:	FINAL LISTING ON NATIONAL PRIORITIES LIST
Date Started:	Not reported
Date Completed:	07/22/1987
Priority Level:	Not reported
Action:	Notice Letters Issued
Date Started:	Not reported
Date Completed:	09/01/1987

WASTE DISPOSAL, INC. (Continued) **1000397104**

Priority Level: Not reported

Action: Notice Letters Issued
Date Started: Not reported
Date Completed: 09/08/1987
Priority Level: Not reported

Action: ISSUE REQUEST LETTERS (104E)
Date Started: Not reported
Date Completed: 09/08/1987
Priority Level: Not reported

Action: Notice Letters Issued
Date Started: Not reported
Date Completed: 12/01/1987
Priority Level: Not reported

Action: Notice Letters Issued
Date Started: Not reported
Date Completed: 12/08/1987
Priority Level: Not reported

Action: ISSUE REQUEST LETTERS (104E)
Date Started: Not reported
Date Completed: 12/08/1987
Priority Level: Not reported

Action: ISSUE REQUEST LETTERS (104E)
Date Started: Not reported
Date Completed: 12/08/1987
Priority Level: Not reported

Action: REMEDIAL INVESTIGATION/FEASIBILITY STUDY NEGOTIATIONS
Date Started: 06/01/1987
Date Completed: 02/02/1988
Priority Level: Not reported

Action: REMOVAL
Date Started: 03/28/1988
Date Completed: 04/27/1988
Priority Level: Stabilized

Action: NATIONAL PRIORITIES LIST RESPONSIBLE PARTY SEARCH
Date Started: 10/01/1986
Date Completed: 06/30/1988
Priority Level: Not reported

Action: REMOVAL ASSESSMENT
Date Started: 07/02/1990
Date Completed: 07/02/1990
Priority Level: Not reported

Action: REMOVAL ASSESSMENT
Date Started: 08/13/1991
Date Completed: 08/13/1991
Priority Level: Not reported

WASTE DISPOSAL, INC. (Continued) **1000397104**

Action: RECORD OF DECISION
Date Started: Not reported
Date Completed: 12/27/1993
Priority Level: Not reported

Action: COMBINED REMEDIAL INVESTIGATION/FEASIBILITY STUDY
Date Started: 12/22/1987
Date Completed: 12/27/1993
Priority Level: Not reported

Action: ISSUE REQUEST LETTERS (104E)
Date Started: Not reported
Date Completed: 02/18/1994
Priority Level: Not reported

Action: ISSUE REQUEST LETTERS (104E)
Date Started: Not reported
Date Completed: 03/04/1994
Priority Level: Not reported

Action: Notice Letters Issued
Date Started: Not reported
Date Completed: 03/04/1994
Priority Level: Not reported

Action: ISSUE REQUEST LETTERS (104E)
Date Started: Not reported
Date Completed: 03/25/1994
Priority Level: Not reported

Action: Notice Letters Issued
Date Started: Not reported
Date Completed: 03/25/1994
Priority Level: Not reported

Action: Special Notice Issued
Date Started: Not reported
Date Completed: 03/31/1994
Priority Level: Not reported

Action: ISSUE REQUEST LETTERS (104E)
Date Started: Not reported
Date Completed: 07/15/1994
Priority Level: Not reported

Action: Notice Letters Issued
Date Started: Not reported
Date Completed: 07/15/1994
Priority Level: Not reported

Action: REMEDIAL DESIGN/REMEDIAL ACTION NEGOTIATIONS
Date Started: 03/31/1994
Date Completed: 08/18/1994
Priority Level: Not reported

Action: UNILATERAL ADMIN ORDER
Date Started: Not reported

WASTE DISPOSAL, INC. (Continued) **1000397104**

Date Completed: 08/18/1994
Priority Level: Not reported

Action: ISSUE REQUEST LETTERS (104E)
Date Started: Not reported
Date Completed: 11/22/1995
Priority Level: Not reported

Action: ISSUE REQUEST LETTERS (104E)
Date Started: Not reported
Date Completed: 01/19/1996
Priority Level: Not reported

Action: ISSUE REQUEST LETTERS (104E)
Date Started: Not reported
Date Completed: 03/04/1996
Priority Level: Not reported

Action: ISSUE REQUEST LETTERS (104E)
Date Started: Not reported
Date Completed: 04/18/1996
Priority Level: Not reported

Action: Notice Letters Issued
Date Started: Not reported
Date Completed: 04/19/1996
Priority Level: Not reported

Action: ISSUE REQUEST LETTERS (104E)
Date Started: Not reported
Date Completed: 04/24/1996
Priority Level: Not reported

Action: ISSUE REQUEST LETTERS (104E)
Date Started: Not reported
Date Completed: 05/21/1996
Priority Level: Not reported

Action: ISSUE REQUEST LETTERS (104E)
Date Started: Not reported
Date Completed: 09/18/1996
Priority Level: Not reported

Action: UNILATERAL ADMIN ORDER
Date Started: Not reported
Date Completed: 03/31/1997
Priority Level: Not reported

Action: REMEDIAL DESIGN
Date Started: 09/27/1994
Date Completed: 09/26/1997
Priority Level: Not reported

Action: ISSUE REQUEST LETTERS (104E)
Date Started: Not reported
Date Completed: 10/21/1997
Priority Level: Not reported

WASTE DISPOSAL, INC. (Continued) **1000397104**

Action: ISSUE REQUEST LETTERS (104E)
Date Started: Not reported
Date Completed: 02/04/1998
Priority Level: Not reported

Action: TECHNICAL ASSISTANCE GRANT
Date Started: 09/27/1996
Date Completed: 03/31/1998
Priority Level: Not reported

Action: ISSUE REQUEST LETTERS (104E)
Date Started: Not reported
Date Completed: 07/01/1998
Priority Level: Not reported

Action: ISSUE REQUEST LETTERS (104E)
Date Started: Not reported
Date Completed: 12/17/1998
Priority Level: Not reported

Action: ISSUE REQUEST LETTERS (104E)
Date Started: Not reported
Date Completed: 01/26/1999
Priority Level: Not reported

Action: ISSUE REQUEST LETTERS (104E)
Date Started: Not reported
Date Completed: 02/04/1999
Priority Level: Not reported

Action: ISSUE REQUEST LETTERS (104E)
Date Started: Not reported
Date Completed: 02/12/1999
Priority Level: Not reported

Action: ISSUE REQUEST LETTERS (104E)
Date Started: Not reported
Date Completed: 02/22/1999
Priority Level: Not reported

Action: ISSUE REQUEST LETTERS (104E)
Date Started: Not reported
Date Completed: 12/13/1999
Priority Level: Not reported

Action: TECHNICAL ASSISTANCE
Date Started: 05/12/1998
Date Completed: 05/04/2001
Priority Level: Not reported

Action: AERIAL SURVEY
Date Started: 09/08/1998
Date Completed: 05/30/2001
Priority Level: Not reported

Action: ADMINISTRATIVE RECORDS
Date Started: 08/12/1993

WASTE DISPOSAL, INC. (Continued) **1000397104**

Date Completed: 05/31/2001
Priority Level: Admin Record Compiled for a Removal Event

Action: NATIONAL PRIORITIES LIST RESPONSIBLE PARTY SEARCH
Date Started: 09/30/1989
Date Completed: 06/30/2001
Priority Level: Not reported

Action: Notice Letters Issued
Date Started: Not reported
Date Completed: 07/03/2001
Priority Level: Not reported

Action: Notice Letters Issued
Date Started: Not reported
Date Completed: 07/16/2001
Priority Level: Not reported

Action: Special Notice Issued
Date Started: Not reported
Date Completed: 05/16/2002
Priority Level: Not reported

Action: RECORD OF DECISION AMENDMENT
Date Started: Not reported
Date Completed: 06/21/2002
Priority Level: Final Remedy Selected at Site

Action: ISSUE REQUEST LETTERS (104E)
Date Started: Not reported
Date Completed: 07/23/2002
Priority Level: Not reported

Action: ISSUE REQUEST LETTERS (104E)
Date Started: Not reported
Date Completed: 08/02/2002
Priority Level: Not reported

Action: REMEDIAL DESIGN/REMEDIAL ACTION NEGOTIATIONS
Date Started: 04/10/2001
Date Completed: 09/30/2002
Priority Level: Not reported

Action: ISSUE REQUEST LETTERS (104E)
Date Started: Not reported
Date Completed: 11/14/2002
Priority Level: Not reported

Action: ISSUE REQUEST LETTERS (104E)
Date Started: Not reported
Date Completed: 02/24/2003
Priority Level: Not reported

Action: Lodged By DOJ
Date Started: Not reported
Date Completed: 03/06/2003
Priority Level: Not reported

Map ID
Direction
Distance
Distance (ft.)
Elevation Site

MAP FINDINGS

Database(s) EDR ID Number
EPA ID Number

WASTE DISPOSAL, INC. (Continued) **1000397104**

Action: NATIONAL PRIORITIES LIST RESPONSIBLE PARTY SEARCH
Date Started: 01/16/2003
Date Completed: 03/11/2003
Priority Level: Not reported

Action: ISSUE REQUEST LETTERS (104E)
Date Started: Not reported
Date Completed: 05/08/2003
Priority Level: Not reported

Action: POTENTIALLY RESPONSIBLE PARTY REMEDIAL DESIGN
Date Started: 09/26/1997
Date Completed: 06/17/2003
Priority Level: Not reported

Action: CONSENT DECREE
Date Started: 09/30/2002
Date Completed: 08/12/2003
Priority Level: Not reported

Action: CLAIM IN BANKRUPTCY PROCEEDING
Date Started: 09/27/2002
Date Completed: 09/10/2003
Priority Level: Not reported

Action: CONSENT AGREEMENT (ADMINISTRATIVE)
Date Started: Not reported
Date Completed: 09/10/2003
Priority Level: Not reported

Action: Lodged By DOJ
Date Started: Not reported
Date Completed: 10/16/2003
Priority Level: Not reported

Action: Lodged By DOJ
Date Started: Not reported
Date Completed: 10/16/2003
Priority Level: Not reported

Action: Lodged By DOJ
Date Started: Not reported
Date Completed: 10/16/2003
Priority Level: Not reported

Action: Lodged By DOJ
Date Started: Not reported
Date Completed: 10/16/2003
Priority Level: Not reported

Action: Lodged By DOJ
Date Started: Not reported
Date Completed: 10/16/2003
Priority Level: Not reported

Action: Lodged By DOJ
Date Started: Not reported

WASTE DISPOSAL, INC. (Continued) **1000397104**

Date Completed: 10/16/2003
Priority Level: Not reported

Action: Lodged By DOJ
Date Started: Not reported
Date Completed: 10/16/2003
Priority Level: Not reported

Action: Lodged By DOJ
Date Started: Not reported
Date Completed: 10/16/2003
Priority Level: Not reported

Action: Lodged By DOJ
Date Started: Not reported
Date Completed: 10/16/2003
Priority Level: Not reported

Action: Lodged By DOJ
Date Started: Not reported
Date Completed: 10/16/2003
Priority Level: Not reported

Action: Lodged By DOJ
Date Started: Not reported
Date Completed: 10/16/2003
Priority Level: Not reported

Action: CONSENT DECREE
Date Started: 06/17/2003
Date Completed: 03/23/2004
Priority Level: Not reported

Action: CONSENT DECREE
Date Started: 06/17/2003
Date Completed: 03/23/2004
Priority Level: Not reported

Action: CONSENT DECREE
Date Started: 06/17/2003
Date Completed: 03/23/2004
Priority Level: Not reported

Action: CONSENT DECREE
Date Started: 06/17/2003
Date Completed: 03/23/2004
Priority Level: Not reported

Action: CONSENT DECREE
Date Started: 06/17/2003
Date Completed: 03/23/2004
Priority Level: Not reported

Action: CONSENT DECREE
Date Started: 06/17/2003
Date Completed: 03/23/2004
Priority Level: Not reported

WASTE DISPOSAL, INC. (Continued) **1000397104**

Action: CONSENT DECREE
Date Started: 08/06/2003
Date Completed: 03/23/2004
Priority Level: Not reported

Action: CONSENT DECREE
Date Started: 06/17/2003
Date Completed: 03/23/2004
Priority Level: Not reported

Action: CONSENT DECREE
Date Started: 06/17/2003
Date Completed: 03/23/2004
Priority Level: Not reported

Action: CONSENT DECREE
Date Started: 06/17/2003
Date Completed: 03/23/2004
Priority Level: Not reported

Action: CONSENT DECREE
Date Started: 06/17/2003
Date Completed: 03/23/2004
Priority Level: Not reported

Action: ALTERNATIVE DISPUTE RESOLUTION
Date Started: 06/06/1997
Date Completed: 05/01/2004
Priority Level: Not reported

Action: PRELIMINARY CLOSE-OUT REPORT PREPARED
Date Started: Not reported
Date Completed: 08/12/2005
Priority Level: Not reported

Action: Lodged By DOJ
Date Started: Not reported
Date Completed: 09/13/2005
Priority Level: Not reported

Action: Lodged By DOJ
Date Started: Not reported
Date Completed: 01/12/2006
Priority Level: Not reported

Action: CONSENT DECREE
Date Started: 05/18/2005
Date Completed: 09/14/2006
Priority Level: Not reported

Action: POTENTIALLY RESPONSIBLE PARTY REMEDIAL ACTION
Date Started: 09/30/2002
Date Completed: 09/14/2006
Priority Level: Final RA Report

Action: OPERATIONS AND MAINTENANCE
Date Started: 09/15/2006

WASTE DISPOSAL, INC. (Continued) **1000397104**

Date Completed: Not reported
Priority Level: Not reported

Action: CONSENT DECREE
Date Started: 11/01/2005
Date Completed: 02/27/2007
Priority Level: Not reported

Action: FIVE YEAR REVIEW REPORT DUE
Date Started: Not reported
Date Completed: Not reported
Priority Level: Not reported

Action: FIVE-YEAR REVIEW
Date Started: Not reported
Date Completed: Not reported
Priority Level: Not reported

FINDS:
Other Pertinent Environmental Activity Identified at Site

The NEI (National Emissions Inventory) database contains information on stationary and mobile sources that emit criteria air pollutants and their precursors, as well as hazardous air pollutants (HAPs).

CERCLIS (Comprehensive Environmental Response, Compensation, and Liability Information System) is the Superfund database that is used to support management in all phases of the Superfund program. The system contains information on all aspects of hazardous waste sites, including an inventory of sites, planned and actual site activities, and financial information.

ICIS (Integrated Compliance Information System) is the Integrated Compliance Information System and provides a database that, when complete, will contain integrated Enforcement and Compliance information across most of EPA's programs. The vision for ICIS is to replace EPA's independent databases that contain Enforcement data with a single repository for that information. Currently, ICIS contains all Federal Administrative and Judicial enforcement actions. This information is maintained in ICIS by EPA in the Regional offices and its Headquarters. A future release of ICIS will replace the Permit Compliance System (PCS) which supports the NPDES and will integrate that information with Federal actions already in the system. ICIS also has the capability to track other activities occurring in the Region that support Compliance and Enforcement programs. These include; Incident Tracking, Compliance Assistance, and Compliance Monitoring.

NPL:
EPA ID: CAD980884357
EPA Region: 9
Federal: No
Final Date: 07/22/1987

WASTE DISPOSAL, INC. (Continued) **1000397104**

Category Details:
NPL Status: Currently on the Final NPL
Category Description: Depth To Aquifer-> 10 And <= 25 Feet
Category Value: 11

NPL Status: Currently on the Final NPL
Category Description: Distance To Nearest Population-> 0 And <= 1/4 Mile
Category Value: 600

Site Details:
Site Name: WASTE DISPOSAL, INC.
Site Status: Final
Status Date: 07/22/87
Site City: SANTA FE SPRINGS
Site State: CA
Federal Site: Not a Federal Facility
HRS Score: 34.60
GW Score: 59.86
SW Score: 0.00
Air Score: Not reported
Soil Score: Not reported
DC Score: Not reported
FE Score: Not reported

Substance Details:
NPL Status: Currently on the Final NPL
Substance ID: Not reported
Substance: Not reported
CAS #: Not reported
Pathway: Not reported
Scoring: Not reported

NPL Status: Currently on the Final NPL
Substance ID: C332
Substance: PHENANTHRENE
CAS #: 85-01-8
Pathway: NO PATHWAY INDICATED
Scoring: 1

NPL Status: Currently on the Final NPL
Substance ID: U019
Substance: BENZENE
CAS #: 71-43-2
Pathway: NO PATHWAY INDICATED
Scoring: 1

NPL Status: Currently on the Final NPL
Substance ID: U022
Substance: BENZO(A)PYRENE
CAS #: 50-32-8
Pathway: GROUND WATER PATHWAY
Scoring: 3

NPL Status: Currently on the Final NPL
Substance ID: U022
Substance: BENZO(A)PYRENE

WASTE DISPOSAL, INC. (Continued) **1000397104**

CAS #: 50-32-8
Pathway: SURFACE WATER PATHWAY
Scoring: 3

NPL Status: Currently on the Final NPL
Substance ID: U188
Substance: PHENOL
CAS #: 108-95-2
Pathway: NO PATHWAY INDICATED
Scoring: 1

NPL Status: Currently on the Final NPL
Substance ID: U220
Substance: TOLUENE
CAS #: 108-88-3
Pathway: NO PATHWAY INDICATED
Scoring: 1

Summary Details:

Conditions at proposal June 10, 1986): Waste Disposal, Inc., is located on a 40-acre tract of land in Santa Fe Springs, Los Angeles County, California. On the land is a concrete-lined pond/sump capacity of 1 million barrels), oil sumps, and a solid waste landfill. The company operated the facility during 1928-65. It was licensed by the California Regional Water Quality Control Board to accept acetylene sludge, brewery residues, and fluids from cesspool operations, and by the Los Angeles County Engineer to accept rotary drilling muds, construction debris, and oil field sump sludges. Unidentified substances may have been dumped at the facility at night. According to State files, citi ens complained frequently about conditions at the facility throughout its operation. In 1984 and 1985, testing by the City of Santa Fe Springs detected numerous ha ardous substances, including ben o a)pyrene, phenol, ben ene, and toluene, in soil at the facility at depths of 22 feet. Ground water is at about 50 feet beneath the facility. The 15,000 residents of Santa Fe Springs obtain drinking water from wells within 3 miles of the site. Status July 22, 1987): EPA is conducting a search for individuals or companies potentially responsible for wastes associated with the site.

Site Status Details:
NPL Status: Final
Proposed Date: 06/10/1986
Final Date: 07/22/1987
Deleted Date: Not reported

Narratives Details:
NPL Name: WASTE DISPOSAL, INC.
City: SANTA FE SPRINGS
State: CA

Cortese:
Region: CORTESE
Facility Addr2: Not reported

LOS ANGELES CO. HMS:
Region: LA

WASTE DISPOSAL, INC. (Continued) **1000397104**

Facility Id: 016079-020967
Facility Status: Closed
Area: 1H
Permit Number: 000009057
Permit Status: Closed
Facility Type: I08

ROD:
Full-text of USEPA Record of Decision(s) is available from EDR.

US ENG CONTROLS:
EPA ID: CAD980884357
Site ID: 0902140
Name: WASTE DISPOSAL, INC.
Address: 12731 E LOS NIETOS RD
SANTA FE SPRINGS, CA 90670
EPA Region: 09
County: LOS ANGELES
Event Code: Not reported
Actual Date: Not reported

Action ID: 001
Action Name: PRP RA
Action Completion date: 9/14/2006
Planned Complet. date: 9/30/2006
Operable Unit: 01
Contaminated Media : Air
Engineering Control: Physical/Chemical Treatment, (N.O.S.)

Action ID: 001
Action Name: PRP RA
Action Completion date: 9/14/2006
Planned Complet. date: 9/30/2006
Operable Unit: 01
Contaminated Media : Groundwater
Engineering Control: Monitoring

Action ID: 001
Action Name: PRP RA
Action Completion date: 9/14/2006
Planned Complet. date: 9/30/2006
Operable Unit: 01
Contaminated Media : Leachate
Engineering Control: Physical/Chemical Treatment, (N.O.S.)

Action ID: 001
Action Name: PRP RA
Action Completion date: 9/14/2006
Planned Complet. date: 9/30/2006
Operable Unit: 01
Contaminated Media : Soil
Engineering Control: Cap

Action ID: 001
Action Name: RECORD OF DECISION
Action Completion date: 12/27/1993

WASTE DISPOSAL, INC. (Continued) **1000397104**

Planned Complet. date: 12/31/1993
Operable Unit: 01
Contaminated Media : Soil
Engineering Control: Cap

Action ID: 001
Action Name: RECORD OF DECISION
Action Completion date: 12/27/1993
Planned Complet. date: 12/31/1993
Operable Unit: 01
Contaminated Media : Soil
Engineering Control: Consolidate

Action ID: 001
Action Name: RECORD OF DECISION
Action Completion date: 12/27/1993
Planned Complet. date: 12/31/1993
Operable Unit: 01
Contaminated Media : Soil
Engineering Control: Excavation

Action ID: 001
Action Name: RECORD OF DECISION
Action Completion date: 12/27/1993
Planned Complet. date: 12/31/1993
Operable Unit: 01
Contaminated Media : Soil
Engineering Control: Monitoring

Action ID: 001
Action Name: RECORD OF DECISION
Action Completion date: 12/27/1993
Planned Complet. date: 12/31/1993
Operable Unit: 01
Contaminated Media : Soil
Engineering Control: Other, (N.O.S.)

Action ID: 001
Action Name: RECORD OF DECISION
Action Completion date: 12/27/1993
Planned Complet. date: 12/31/1993
Operable Unit: 01
Contaminated Media : Soil
Engineering Control: Treatment, (N.O.S.)

Action ID: 001
Action Name: ROD Amendment
Action Completion date: 6/21/2002
Planned Complet. date: 6/30/2002
Operable Unit: 01
Contaminated Media : Air
Engineering Control: Physical/Chemical Treatment, (N.O.S.)

Action ID: 001
Action Name: ROD Amendment
Action Completion date: 6/21/2002
Planned Complet. date: 6/30/2002

WASTE DISPOSAL, INC. (Continued) **1000397104**

Operable Unit: 01
Contaminated Media : Groundwater
Engineering Control: Monitoring

Action ID: 001
Action Name: ROD Amendment
Action Completion date: 6/21/2002
Planned Complet. date: 6/30/2002
Operable Unit: 01
Contaminated Media : Leachate
Engineering Control: Physical/Chemical Treatment, (N.O.S.)

Action ID: 001
Action Name: ROD Amendment
Action Completion date: 6/21/2002
Planned Complet. date: 6/30/2002
Operable Unit: 01
Contaminated Media : Soil
Engineering Control: Cap

US INST CONTROL:
EPA ID: CAD980884357
Site ID: 0902140
Name: WASTE DISPOSAL, INC.
Action Name: PRP RA
Address: 12731 E LOS NIETOS RD
SANTA FE SPRINGS, CA 90670
EPA Region: 09
County: LOS ANGELES
Event Code: Not reported
Inst. Control: Groundwater use/well drilling regulation
Actual Date: Not reported
Planned Complet. Date: 9/30/2006
Complet. Date: 9/14/2006
Operable Unit: 01
Contaminated Media : Groundwater

EPA ID: CAD980884357
Site ID: 0902140
Name: WASTE DISPOSAL, INC.
Action Name: PRP RA
Address: 12731 E LOS NIETOS RD
SANTA FE SPRINGS, CA 90670
EPA Region: 09
County: LOS ANGELES
Event Code: Not reported
Inst. Control: Covenant
Actual Date: Not reported
Planned Complet. Date: 9/30/2006
Complet. Date: 9/14/2006
Operable Unit: 01
Contaminated Media : Soil

EPA ID: CAD980884357
Site ID: 0902140
Name: WASTE DISPOSAL, INC.

WASTE DISPOSAL, INC. (Continued) **1000397104**

Action Name: PRP RA
Address: 12731 E LOS NIETOS RD
SANTA FE SPRINGS, CA 90670
EPA Region: 09
County: LOS ANGELES
Event Code: Not reported
Inst. Control: Zoning regulation
Actual Date: Not reported
Planned Complet. Date: 9/30/2006
Complet. Date: 9/14/2006
Operable Unit: 01
Contaminated Media : Soil

EPA ID: CAD980884357
Site ID: 0902140
Name: WASTE DISPOSAL, INC.
Action Name: RECORD OF DECISION
Address: 12731 E LOS NIETOS RD
SANTA FE SPRINGS, CA 90670
EPA Region: 09
County: LOS ANGELES
Event Code: Not reported
Inst. Control: Deed Restriction
Actual Date: Not reported
Planned Complet. Date: 12/31/1993
Complet. Date: 12/27/1993
Operable Unit: 01
Contaminated Media : Soil

EPA ID: CAD980884357
Site ID: 0902140
Name: WASTE DISPOSAL, INC.
Action Name: ROD Amendment
Address: 12731 E LOS NIETOS RD
SANTA FE SPRINGS, CA 90670
EPA Region: 09
County: LOS ANGELES
Event Code: Not reported
Inst. Control: Groundwater use/well drilling regulation
Actual Date: Not reported
Planned Complet. Date: 6/30/2002
Complet. Date: 6/21/2002
Operable Unit: 01
Contaminated Media : Groundwater

EPA ID: CAD980884357
Site ID: 0902140
Name: WASTE DISPOSAL, INC.
Action Name: ROD Amendment
Address: 12731 E LOS NIETOS RD
SANTA FE SPRINGS, CA 90670
EPA Region: 09
County: LOS ANGELES
Event Code: Not reported
Inst. Control: Covenant
Actual Date: Not reported
Planned Complet. Date: 6/30/2002

WASTE DISPOSAL, INC. (Continued) **1000397104**

Complet. Date: 6/21/2002
Operable Unit: 01
Contaminated Media : Soil

EPA ID: CAD980884357
Site ID: 0902140
Name: WASTE DISPOSAL, INC.
Action Name: ROD Amendment
Address: 12731 E LOS NIETOS RD
SANTA FE SPRINGS, CA 90670
EPA Region: 09
County: LOS ANGELES
Event Code: Not reported
Inst. Control: Zoning regulation
Actual Date: Not reported
Planned Complet. Date: 6/30/2002
Complet. Date: 6/21/2002
Operable Unit: 01
Contaminated Media : Soil

A1 **FAIRCHILD INC** **HIST UST** **U001564390**
ENE **8146 BYRON RD** **SWEEPS UST** **N/A**
< 1/8 **WHITTIER, CA**
326 ft.

Site 1 of 2 in cluster A

Relative: Higher

Actual: 156 ft.

HIST UST:
Region: STATE
Facility ID: 00000005378
Tank Num: 001
Container Num: 2
Year Installed: Not reported
Tank Capacity: 00006000
Facility Type: Other
Other Type: FURN MFG.
Total Tanks: 0002
Tank Used for: PRODUCT
Type of Fuel: DIESEL
Tank Construction: Not reported
Leak Detection: Stock Inventor
Contact Name: BERNARD HESTER
Telephone: 2136987988
Owner Name: FAIRCHILD OF CALIF.
Owner Address: 8146 BYRON ROAD
Owner City,St,Zip: WHITTIER, CA 90606

Region: STATE
Facility ID: 00000005378
Tank Num: 002
Container Num: 1
Year Installed: Not reported
Tank Capacity: 00006000
Facility Type: Other
Other Type: FURN MFG.
Total Tanks: 0002
Tank Used for: PRODUCT
Type of Fuel: DIESEL
Tank Construction: Not reported

FAIRCHILD INC (Continued) **U001564390**

Leak Detection: Stock Inventor
Contact Name: BERNARD HESTER
Telephone: 2136987988
Owner Name: FAIRCHILD OF CALIF.
Owner Address: 8146 BYRON ROAD
Owner City,St,Zip: WHITTIER, CA 90606

SWEEPS UST:
Status: A
Comp Number: 13439
Number: 9
Board Of Equalization: Not reported
Ref Date: 06-30-89
Act Date: Not reported
Created Date: 06-30-89
Tank Status: Not reported
Owner Tank Id: Not reported
Swrcb Tank Id: Not reported
Actv Date: Not reported
Capacity: Not reported
Tank Use: Not reported
Stg: Not reported
Content: Not reported
Number Of Tanks: Not reported

A2 **ULTRA SONIC DEBURRING** **RCRA-SQG** **1000352600**
NE **8136 BYRON RD** **FINDS** **CAD981626815**
< 1/8 **WHITTIER, CA 90606** **HAZNET**
340 ft.

Relative: Higher

Actual: 156 ft.

Site 2 of 2 in cluster A

RCRAInfo:
Owner: LESTER HOLMAN
(415) 555-1212
EPA ID: CAD981626815

Contact: ENVIRONMENTAL MANAGER
(213) 945-3958

Classification: Small Quantity Generator
TSDF Activities: Not reported

Violation Status: No violations found

FINDS:
Other Pertinent Environmental Activity Identified at Site

RCRAInfo is a national information system that supports the Resource Conservation and Recovery Act (RCRA) program through the tracking of events and activities related to facilities that generate, transport, and treat, store, or dispose of hazardous waste. RCRAInfo allows RCRA program staff to track the notification, permit, compliance, and corrective action activities required under RCRA.

HAZNET:
Gepaid: CAD981626815
Contact: LESTER HOLMAN

ULTRA SONIC DEBURRING (Continued) **1000352600**

Telephone: 0000000000
Facility Addr2: Not reported
Mailing Name: Not reported
Mailing Address: 8136 BYRON RD
Mailing City,St,Zip: WHITTIER, CA 906060000
Gen County: Los Angeles
TSD EPA ID: CAD020161642
TSD County: Los Angeles
Waste Category: Halogenated solvents (chloroform, methyl chloride, perchloroethylene, etc.)
Disposal Method: Recycler
Tons: .2085
Facility County: Los Angeles

Gepaid: CAD981626815
Contact: MARK SERVICE MANAGER
Telephone: 5629453958
Facility Addr2: Not reported
Mailing Name: Not reported
Mailing Address: 8136 BYRON RD
Mailing City,St,Zip: WHITTIER, CA 906060000
Gen County: Los Angeles
TSD EPA ID: Not reported
TSD County: Los Angeles
Waste Category: Halogenated solvents (chloroform, methyl chloride, perchloroethylene, etc.)
Disposal Method: Not reported
Tons: 0.2
Facility County: Not reported

---

3 **COMPU AIRE INC** **RCRA-SQG** **1000350081**
East **8167 BYRON RD** **FINDS** **CAD982501744**
< 1/8 **WHITTIER, CA 90606**
372 ft.

Relative: Higher

Actual: 155 ft.

RCRAInfo:
Owner: COMPU AIRE INC
(415) 555-1212
EPA ID: CAD982501744

Contact: ENVIRONMENTAL MANAGER
(213) 945-8971

Classification: Small Quantity Generator
TSDF Activities: Not reported

Violation Status: No violations found

FINDS:
Other Pertinent Environmental Activity Identified at Site

RCRAInfo is a national information system that supports the Resource Conservation and Recovery Act (RCRA) program through the tracking of events and activities related to facilities that generate, transport, and treat, store, or dispose of hazardous waste. RCRAInfo allows RCRA program staff to track the notification, permit, compliance, and corrective action activities required under RCRA.

4
NNE
< 1/8
424 ft.

ARVISO GRAPHICS
8116 BYRON ROAD
WHITTIER, CA 90606

RCRA-SQG
FINDS

1000263042
CAD982512428

Relative:
Higher

Actual:
157 ft.

RCRAInfo:
Owner: TIM ARVISO
(415) 555-1212
EPA ID: CAD982512428
Contact: ENVIRONMENTAL MANAGER
(213) 945-3739
Classification: Small Quantity Generator
TSDF Activities: Not reported
Violation Status: No violations found

FINDS:
Other Pertinent Environmental Activity Identified at Site

RCRAInfo is a national information system that supports the Resource Conservation and Recovery Act (RCRA) program through the tracking of events and activities related to facilities that generate, transport, and treat, store, or dispose of hazardous waste. RCRAInfo allows RCRA program staff to track the notification, permit, compliance, and corrective action activities required under RCRA.

B5
ESE
< 1/8
501 ft.

RUSS BASSETT CORP
8189 BYRON RD
WHITTIER, CA 90606

RCRA-SQG
FINDS
HAZNET
EMI

1000373912
CAD981447972

Site 1 of 2 in cluster B

Relative:
Higher

Actual:
155 ft.

RCRAInfo:
Owner: NOT REQUIRED
(415) 555-1212
EPA ID: CAD981447972
Contact: Not reported
Classification: Small Quantity Generator
TSDF Activities: Not reported
Violation Status: No violations found

FINDS:
Other Pertinent Environmental Activity Identified at Site

California - Hazardous Waste Tracking System - Datamart

RCRAInfo is a national information system that supports the Resource Conservation and Recovery Act (RCRA) program through the tracking of events and activities related to facilities that generate, transport, and treat, store, or dispose of hazardous waste. RCRAInfo allows RCRA program staff to track the notification, permit, compliance, and corrective action activities required under RCRA.

HAZNET:

RUSS BASSETT CORP (Continued) **1000373912**

Gepaid: CAD981447972
Contact: CORPORATION
Telephone: 5629452445
Facility Addr2: Not reported
Mailing Name: Not reported
Mailing Address: PO BOX 249
Mailing City,St,Zip: WHITTIER, CA 906080249
Gen County: Los Angeles
TSD EPA ID: AZD980892731
TSD County: 99
Waste Category: Unspecified oil-containing waste
Disposal Method: Not reported
Tons: 0.0625
Facility County: Los Angeles

Gepaid: CAD981447972
Contact: CORPORATION
Telephone: 5629452445
Facility Addr2: Not reported
Mailing Name: Not reported
Mailing Address: PO BOX 249
Mailing City,St,Zip: WHITTIER, CA 906080249
Gen County: Los Angeles
TSD EPA ID: AZD980892731
TSD County: 99
Waste Category: Off-specification, aged, or surplus organics
Disposal Method: Not reported
Tons: 0.9453
Facility County: Los Angeles

Gepaid: CAD981447972
Contact: CORPORATION
Telephone: 5629452445
Facility Addr2: Not reported
Mailing Name: Not reported
Mailing Address: PO BOX 249
Mailing City,St,Zip: WHITTIER, CA 906080249
Gen County: Los Angeles
TSD EPA ID: AZD980892731
TSD County: 99
Waste Category: Other organic solids
Disposal Method: Not reported
Tons: 0.2293
Facility County: Los Angeles

Gepaid: CAD981447972
Contact: CORPORATION
Telephone: 5629452445
Facility Addr2: Not reported
Mailing Name: Not reported
Mailing Address: PO BOX 249
Mailing City,St,Zip: WHITTIER, CA 906080249
Gen County: Los Angeles
TSD EPA ID: CAD000088252
TSD County: Los Angeles
Waste Category: Unspecified solvent mixture Waste
Disposal Method: Transfer Station

RUSS BASSETT CORP (Continued) **1000373912**

Tons: 10.3206
Facility County: Los Angeles

Gepaid: CAD981447972
Contact: CORPORATION
Telephone: 5629452445
Facility Addr2: Not reported
Mailing Name: Not reported
Mailing Address: PO BOX 249
Mailing City,St,Zip: WHITTIER, CA 906080249
Gen County: Los Angeles
TSD EPA ID: CAD008252405
TSD County: Los Angeles
Waste Category: Unspecified organic liquid mixture
Disposal Method: Recycler
Tons: 1.3761
Facility County: Los Angeles

Click this hyperlink while viewing on your computer to access
7 additional CA_HAZNET: record(s) in the EDR Site Report.

EMI:

Year:	1987
Carbon Monoxide Emissions Tons/Yr:	19
Air Basin:	SC
Facility ID:	100
Air District Name:	SC
SIC Code:	2522
Air District Name:	SOUTH COAST AQMD
Community Health Air Pollution Info System:	Not reported
Consolidated Emission Reporting Rule:	Not reported
Total Organic Hydrocarbon Gases Tons/Yr:	4
Reactive Organic Gases Tons/Yr:	4
Carbon Monoxide Emissions Tons/Yr:	0
NOX - Oxides of Nitrogen Tons/Yr:	0
SOX - Oxides of Sulphur Tons/Yr:	0
Particulate Matter Tons/Yr:	0
Part. Matter 10 Micrometers & Smllr Tons/Yr:	0

Year:	1990
Carbon Monoxide Emissions Tons/Yr:	19
Air Basin:	SC
Facility ID:	100
Air District Name:	SC
SIC Code:	2522
Air District Name:	SOUTH COAST AQMD
Community Health Air Pollution Info System:	Not reported
Consolidated Emission Reporting Rule:	Not reported
Total Organic Hydrocarbon Gases Tons/Yr:	8
Reactive Organic Gases Tons/Yr:	8
Carbon Monoxide Emissions Tons/Yr:	0
NOX - Oxides of Nitrogen Tons/Yr:	0
SOX - Oxides of Sulphur Tons/Yr:	0
Particulate Matter Tons/Yr:	0
Part. Matter 10 Micrometers & Smllr Tons/Yr:	0

Year: 1995

RUSS BASSETT CORP (Continued) **1000373912**

Carbon Monoxide Emissions Tons/Yr:	19
Air Basin:	SC
Facility ID:	100
Air District Name:	SC
SIC Code:	2522
Air District Name:	SOUTH COAST AQMD
Community Health Air Pollution Info System:	Not reported
Consolidated Emission Reporting Rule:	Not reported
Total Organic Hydrocarbon Gases Tons/Yr:	17
Reactive Organic Gases Tons/Yr:	14
Carbon Monoxide Emissions Tons/Yr:	0
NOX - Oxides of Nitrogen Tons/Yr:	0
SOX - Oxides of Sulphur Tons/Yr:	0
Particulate Matter Tons/Yr:	0
Part. Matter 10 Micrometers & Smllr Tons/Yr:	0

Year:	1996
Carbon Monoxide Emissions Tons/Yr:	19
Air Basin:	SC
Facility ID:	100
Air District Name:	SC
SIC Code:	2522
Air District Name:	SOUTH COAST AQMD
Community Health Air Pollution Info System:	Not reported
Consolidated Emission Reporting Rule:	Not reported
Total Organic Hydrocarbon Gases Tons/Yr:	4
Reactive Organic Gases Tons/Yr:	4
Carbon Monoxide Emissions Tons/Yr:	0
NOX - Oxides of Nitrogen Tons/Yr:	1
SOX - Oxides of Sulphur Tons/Yr:	0
Particulate Matter Tons/Yr:	0
Part. Matter 10 Micrometers & Smllr Tons/Yr:	0

B6 **TELEDYNE THERMATICS WEST** **RCRA-SQG 1000201852**
ESE **8190 BYRON RD** **FINDS CAD982506560**
< 1/8 **WHITTIER, CA 90606** **HAZNET**
523 ft. **HIST UST**
Site 2 of 2 in cluster B **EMI**

Relative:
Higher

Actual:
155 ft.

RCRAInfo:
Owner: TELEDYNE THERMATICS
(415) 555-1212
EPA ID: CAD982506560

Contact: ENVIRONMENTAL MANAGER
(213) 945-1581

Classification: Small Quantity Generator
TSDF Activities: Not reported

TELEDYNE THERMATICS WEST (Continued) **1000201852**

Violation Status: No violations found

FINDS:
Other Pertinent Environmental Activity Identified at Site

RCRAInfo is a national information system that supports the Resource Conservation and Recovery Act (RCRA) program through the tracking of events and activities related to facilities that generate, transport, and treat, store, or dispose of hazardous waste. RCRAInfo allows RCRA program staff to track the notification, permit, compliance, and corrective action activities required under RCRA.

HAZNET:

Gepaid:	CAD982506560
Contact:	Not reported
Telephone:	0000000000
Facility Addr2:	Not reported
Mailing Name:	Not reported
Mailing Address:	8190 BYRON RD
Mailing City,St,Zip:	WHITTIER, CA 906060000
Gen County:	Los Angeles
TSD EPA ID:	CAD008302903
TSD County:	Los Angeles
Waste Category:	Waste oil and mixed oil
Disposal Method:	Recycler
Tons:	.1459
Facility County:	Los Angeles

Gepaid:	CAD982506560
Contact:	Not reported
Telephone:	0000000000
Facility Addr2:	Not reported
Mailing Name:	Not reported
Mailing Address:	8190 BYRON RD
Mailing City,St,Zip:	WHITTIER, CA 906060000
Gen County:	Los Angeles
TSD EPA ID:	CAD008302903
TSD County:	Los Angeles
Waste Category:	Hydrocarbon solvents (benzene, hexane, Stoddard, etc.)
Disposal Method:	Recycler
Tons:	2.5000
Facility County:	Los Angeles

HIST UST:

Region:	STATE
Facility ID:	00000050476
Tank Num:	001
Container Num:	0001
Year Installed:	1974
Tank Capacity:	00000000
Facility Type:	Other
Other Type:	MFG.
Total Tanks:	0001
Tank Used for:	WASTE
Type of Fuel:	06

TELEDYNE THERMATICS WEST (Continued) **1000201852**

Tank Construction:	Not reported
Leak Detection:	None
Contact Name:	HENRY TIRADO
Telephone:	2139451581
Owner Name:	TELEDYNE INDUSTRIES, INC.
Owner Address:	1901 AVENUE OF THE STARS
Owner City,St,Zip:	LOS ANGELES, CA 90067

EMI:

Year:	1990
Carbon Monoxide Emissions Tons/Yr:	19
Air Basin:	SC
Facility ID:	35034
Air District Name:	SC
SIC Code:	3694
Air District Name:	SOUTH COAST AQMD
Community Health Air Pollution Info System:	Not reported
Consolidated Emission Reporting Rule:	Not reported
Total Organic Hydrocarbon Gases Tons/Yr:	0
Reactive Organic Gases Tons/Yr:	0
Carbon Monoxide Emissions Tons/Yr:	0
NOX - Oxides of Nitrogen Tons/Yr:	0
SOX - Oxides of Sulphur Tons/Yr:	0
Particulate Matter Tons/Yr:	0
Part. Matter 10 Micrometers & Smllr Tons/Yr:	0

C7 **FALCON AUTO DELIVERY INC** **RCRA-SQG** **1000593460**
NW **12115 E RIVERA RD** **FINDS** **CAD982443442**
< 1/8 **WHITTIER, CA 90606** **HAZNET**
538 ft.

Site 1 of 2 in cluster C

Relative: Higher

Actual: 155 ft.

RCRAInfo:

Owner:	FALCON AUTO DELIVERY INC
	(415) 555-1212
EPA ID:	CAD982443442
Contact:	Not reported
Classification:	Small Quantity Generator
TSDF Activities:	Not reported

Violation Status: No violations found

FINDS:
Other Pertinent Environmental Activity Identified at Site

RCRAInfo is a national information system that supports the Resource Conservation and Recovery Act (RCRA) program through the tracking of events and activities related to facilities that generate, transport, and treat, store, or dispose of hazardous waste. RCRAInfo allows RCRA program staff to track the notification, permit, compliance, and corrective action activities required under RCRA.

HAZNET:

Gepaid:	CAL000045322
Contact:	FLOYD DAVE

FALCON AUTO DELIVERY INC (Continued) **1000593460**

Telephone: 0000000000
Facility Addr2: Not reported
Mailing Name: Not reported
Mailing Address: 12115 E RIVERA RD
Mailing City,St,Zip: WHITTIER, CA 906060000
Gen County: Los Angeles
TSD EPA ID: CAT000613893
TSD County: Los Angeles
Waste Category: Unspecified organic liquid mixture
Disposal Method: Transfer Station
Tons: 1.0383
Facility County: Los Angeles

Gepaid: CAL000045322
Contact: FLOYD DAVE
Telephone: 0000000000
Facility Addr2: Not reported
Mailing Name: Not reported
Mailing Address: 12115 E RIVERA RD
Mailing City,St,Zip: WHITTIER, CA 906060000
Gen County: Los Angeles
TSD EPA ID: CAT080013352
TSD County: Los Angeles
Waste Category: Waste oil and mixed oil
Disposal Method: Recycler
Tons: 5.838
Facility County: Los Angeles

Gepaid: CAL000045322
Contact: FLOYD DAVE
Telephone: 0000000000
Facility Addr2: Not reported
Mailing Name: Not reported
Mailing Address: 12115 E RIVERA RD
Mailing City,St,Zip: WHITTIER, CA 906060000
Gen County: Los Angeles
TSD EPA ID: CAT080013352
TSD County: Los Angeles
Waste Category: Unspecified oil-containing waste
Disposal Method: Recycler
Tons: 0.834
Facility County: Los Angeles

---

8 **REFRACTORY COMPOSITES INC** **RCRA-SQG** **1000352758**
NNE **12220-A RIVERA RD** **FINDS** **CAD037556040**
< 1/8 **WHITTIER, CA 90606**
586 ft.

Relative: Higher

Actual: 157 ft.

REFRACTORY COMPOSITES INC (Continued) **1000352758**

RCRAInfo:
Owner: REFRACTORY COMPOSITES
(415) 555-1212
EPA ID: CAD037556040

Contact: ENVIRONMENTAL MANAGER
(213) 698-8061

Classification: Small Quantity Generator
TSDF Activities: Not reported

Violation Status: No violations found

FINDS:
Other Pertinent Environmental Activity Identified at Site

RCRAInfo is a national information system that supports the Resource Conservation and Recovery Act (RCRA) program through the tracking of events and activities related to facilities that generate, transport, and treat, store, or dispose of hazardous waste. RCRAInfo allows RCRA program staff to track the notification, permit, compliance, and corrective action activities required under RCRA.

C9 **EASTMAN KODAK CO REGL M& D CTR** **RCRA-SQG** **1000414971**
NW **12100 RIVERA ROAD** **FINDS** **CAD054854377**
< 1/8 **WHITTIER, CA 90606** **HAZNET**
606 ft. **NY MANIFEST**

Site 2 of 2 in cluster C

Relative: Equal

Actual: 154 ft.

RCRAInfo:
Owner: NOT REQUIRED
(415) 555-1212
EPA ID: CAD054854377

Contact: Not reported

Classification: Small Quantity Generator
TSDF Activities: Not reported

Violation Status: No violations found

FINDS:
Other Pertinent Environmental Activity Identified at Site

California - Hazardous Waste Tracking System - Datamart

RCRAInfo is a national information system that supports the Resource Conservation and Recovery Act (RCRA) program through the tracking of events and activities related to facilities that generate, transport, and treat, store, or dispose of hazardous waste. RCRAInfo allows RCRA program staff to track the notification, permit, compliance, and corrective action activities required under RCRA.

HAZNET:
Gepaid: CAD054854377
Contact: EASTMAN KODAK CO
Telephone: 7167244000

EASTMAN KODAK CO REGL M& D CTR (Continued) **1000414971**

Facility Addr2: Not reported
Mailing Name: Not reported
Mailing Address: 12100 RIVERA RD
Mailing City,St,Zip: WHITTIER, CA 906062602
Gen County: Los Angeles
TSD EPA ID: CAD008302903
TSD County: Los Angeles
Waste Category: Waste oil and mixed oil
Disposal Method: Recycler
Tons: .2084
Facility County: Los Angeles

Gepaid: CAD054854377
Contact: EASTMAN KODAK CO
Telephone: 7167244000
Facility Addr2: Not reported
Mailing Name: Not reported
Mailing Address: 12100 RIVERA RD
Mailing City,St,Zip: WHITTIER, CA 906062602
Gen County: Los Angeles
TSD EPA ID: CAD099452708
TSD County: Los Angeles
Waste Category: Oil/water separation sludge
Disposal Method: Transfer Station
Tons: 3.1316
Facility County: Los Angeles

Gepaid: CAD054854377
Contact: EASTMAN KODAK CO
Telephone: 7167244000
Facility Addr2: Not reported
Mailing Name: Not reported
Mailing Address: 12100 RIVERA RD
Mailing City,St,Zip: WHITTIER, CA 906062602
Gen County: Los Angeles
TSD EPA ID: CAT000613893
TSD County: Los Angeles
Waste Category: Aqueous solution with less than 10% total organic residues
Disposal Method: Transfer Station
Tons: 0.1251
Facility County: Los Angeles

Gepaid: CAD054854377
Contact: EASTMAN KODAK CO
Telephone: 7167244000
Facility Addr2: Not reported
Mailing Name: Not reported
Mailing Address: 12100 RIVERA RD
Mailing City,St,Zip: WHITTIER, CA 906062602
Gen County: Los Angeles
TSD EPA ID: CAT000646117
TSD County: Kings
Waste Category: Polychlorinated biphenyls and material containing PCB's
Disposal Method: Disposal, Land Fill
Tons: 1.0496
Facility County: Los Angeles

EASTMAN KODAK CO REGL M& D CTR (Continued) **1000414971**

Gepaid: CAD054854377
Contact: EASTMAN KODAK CO
Telephone: 7167244000
Facility Addr2: Not reported
Mailing Name: Not reported
Mailing Address: 12100 RIVERA RD
Mailing City,St,Zip: WHITTIER, CA 906062602
Gen County: Los Angeles
TSD EPA ID: CAD008302903
TSD County: Los Angeles
Waste Category: Waste oil and mixed oil
Disposal Method: Recycler
Tons: .1251
Facility County: Los Angeles

Click this hyperlink while viewing on your computer to access
14 additional CA_HAZNET: record(s) in the EDR Site Report.

NY MANIFEST:
Document ID: NYA3165557
Manifest Status: Completed after the designated time period for a TSDF to get a copy to the DEC
Trans1 State ID: FL004
Trans2 State ID: Not reported
Generator Ship Date: 870706
Trans1 Recv Date: 870713
Trans2 Recv Date: Not reported
TSD Site Recv Date: 870713
Part A Recv Date: 870817
Part B Recv Date: 870727
Generator EPA ID: CAD054854377
Trans1 EPA ID: FLD007922578
Trans2 EPA ID: Not reported
TSDF ID: NYD980592497
Waste Code: D002 - NON-LISTED CORROSIVE WASTES
Quantity: 05104
Units: P - Pounds
Number of Containers: 050
Container Type: DF - Fiberboard or plastic drums (glass)
Handling Method: B Incineration, heat recovery, burning.
Specific Gravity: 100
Year: 87
Manifest Tracking Num: Not reported
Import Ind: Not reported
Export Ind: Not reported
Discr Quantity Ind: Not reported
Discr Type Ind: Not reported
Discr Residue Ind: Not reported
Discr Partial Reject Ind: Not reported
Discr Full Reject Ind: Not reported
Manifest Ref Num: Not reported
Alt Fac RCRA Id: Not reported
Alt Fac Sign Date: Not reported
Mgmt Method Type Code: Not reported
EPA ID: CAD054854377
Facility Name: EASTMAN KODAK COMPANY
Facility Address: 12100 RIVERA ROAD
Facility City: WHITTIER

EASTMAN KODAK CO REGL M& D CTR (Continued) **1000414971**

Facility Address 2:	Not reported
Country:	USA
County:	Not reported
Mailing Name:	EASTMAN KODAK COMPANY
Mailing Contact:	KEVIN T. WILLIAMS
Mailing Address:	12100 RIVERA ROAD
Mailing Address 2:	Not reported
Mailing City:	WHITTIER
Mailing State:	CA
Mailing Zip:	Not reported
Mailing Zip4:	Not reported
Mailing Country:	USA
Mailing Phone:	213-945-1255
Document ID:	NYB4676859
Manifest Status:	Completed copy
Trans1 State ID:	10214PNY
Trans2 State ID:	Not reported
Generator Ship Date:	921116
Trans1 Recv Date:	921116
Trans2 Recv Date:	Not reported
TSD Site Recv Date:	921120
Part A Recv Date:	921125
Part B Recv Date:	921209
Generator EPA ID:	CAD054854377
Trans1 EPA ID:	NYD980769947
Trans2 EPA ID:	Not reported
TSDF ID:	NYD980592497
Waste Code:	D009 - MERCURY 0.2 MG/L TCLP
Quantity:	09307
Units:	P - Pounds
Number of Containers:	016
Container Type:	DM - Metal drums, barrels
Handling Method:	L Landfill.
Specific Gravity:	100
Year:	92
Manifest Tracking Num:	Not reported
Import Ind:	Not reported
Export Ind:	Not reported
Discr Quantity Ind:	Not reported
Discr Type Ind:	Not reported
Discr Residue Ind:	Not reported
Discr Partial Reject Ind:	Not reported
Discr Full Reject Ind:	Not reported
Manifest Ref Num:	Not reported
Alt Fac RCRA Id:	Not reported
Alt Fac Sign Date:	Not reported
Mgmt Method Type Code:	Not reported
EPA ID:	CAD054854377
Facility Name:	EASTMAN KODAK COMPANY
Facility Address:	12100 RIVERA ROAD
Facility City:	WHITTIER
Facility Address 2:	Not reported
Country:	USA
County:	Not reported
Mailing Name:	EASTMAN KODAK COMPANY
Mailing Contact:	KEVIN T. WILLIAMS

EASTMAN KODAK CO REGL M& D CTR (Continued) **1000414971**

Mailing Address:	12100 RIVERA ROAD
Mailing Address 2:	Not reported
Mailing City:	WHITTIER
Mailing State:	CA
Mailing Zip:	Not reported
Mailing Zip4:	Not reported
Mailing Country:	USA
Mailing Phone:	213-945-1255
Document ID:	NYB5233428
Manifest Status:	Completed copy
Trans1 State ID:	NY12074P
Trans2 State ID:	Not reported
Generator Ship Date:	970917
Trans1 Recv Date:	970917
Trans2 Recv Date:	Not reported
TSD Site Recv Date:	970922
Part A Recv Date:	971006
Part B Recv Date:	971008
Generator EPA ID:	CAD054854377
Trans1 EPA ID:	NYD980769947
Trans2 EPA ID:	Not reported
TSDF ID:	NYD980592497
Waste Code:	D008 - LEAD 5.0 MG/L TCLP
Quantity:	02025
Units:	P - Pounds
Number of Containers:	015
Container Type:	DF - Fiberboard or plastic drums (glass)
Handling Method:	B Incineration, heat recovery, burning.
Specific Gravity:	100
Waste Code:	Not reported
Quantity:	00291
Units:	P - Pounds
Number of Containers:	003
Container Type:	DF - Fiberboard or plastic drums (glass)
Handling Method:	B Incineration, heat recovery, burning.
Specific Gravity:	100
Waste Code:	Not reported
Quantity:	00097
Units:	P - Pounds
Number of Containers:	001
Container Type:	DF - Fiberboard or plastic drums (glass)
Handling Method:	B Incineration, heat recovery, burning.
Specific Gravity:	100
Waste Code:	Not reported
Quantity:	00194
Units:	P - Pounds
Number of Containers:	002
Container Type:	DF - Fiberboard or plastic drums (glass)
Handling Method:	B Incineration, heat recovery, burning.
Specific Gravity:	100
Year:	97
Manifest Tracking Num:	Not reported
Import Ind:	Not reported
Export Ind:	Not reported
Discr Quantity Ind:	Not reported
Discr Type Ind:	Not reported

EASTMAN KODAK CO REGL M& D CTR (Continued) **1000414971**

Discr Residue Ind:	Not reported
Discr Partial Reject Ind:	Not reported
Discr Full Reject Ind:	Not reported
Manifest Ref Num:	Not reported
Alt Fac RCRA Id:	Not reported
Alt Fac Sign Date:	Not reported
Mgmt Method Type Code:	Not reported
EPA ID:	CAD054854377
Facility Name:	EASTMAN KODAK COMPANY
Facility Address:	12100 RIVERA ROAD
Facility City:	WHITTIER
Facility Address 2:	Not reported
Country:	USA
County:	Not reported
Mailing Name:	EASTMAN KODAK COMPANY
Mailing Contact:	KEVIN T. WILLIAMS
Mailing Address:	12100 RIVERA ROAD
Mailing Address 2:	Not reported
Mailing City:	WHITTIER
Mailing State:	CA
Mailing Zip:	Not reported
Mailing Zip4:	Not reported
Mailing Country:	USA
Mailing Phone:	213-945-1255
Document ID:	NYB5233302
Manifest Status:	Completed copy
Trans1 State ID:	1964
Trans2 State ID:	Not reported
Generator Ship Date:	970917
Trans1 Recv Date:	970917
Trans2 Recv Date:	Not reported
TSD Site Recv Date:	970922
Part A Recv Date:	971006
Part B Recv Date:	971008
Generator EPA ID:	CAD054854377
Trans1 EPA ID:	NYD980769947
Trans2 EPA ID:	Not reported
TSDF ID:	NYD980592497
Waste Code:	D009 - MERCURY 0.2 MG/L TCLP
Quantity:	00630
Units:	P - Pounds
Number of Containers:	030
Container Type:	CF - Fiber or plastic boxes, cartons
Handling Method:	B Incineration, heat recovery, burning.
Specific Gravity:	100
Waste Code:	Not reported
Quantity:	00150
Units:	P - Pounds
Number of Containers:	001
Container Type:	DM - Metal drums, barrels
Handling Method:	B Incineration, heat recovery, burning.
Specific Gravity:	100
Year:	97
Manifest Tracking Num:	Not reported
Import Ind:	Not reported
Export Ind:	Not reported

EASTMAN KODAK CO REGL M& D CTR (Continued) **1000414971**

Discr Quantity Ind:	Not reported
Discr Type Ind:	Not reported
Discr Residue Ind:	Not reported
Discr Partial Reject Ind:	Not reported
Discr Full Reject Ind:	Not reported
Manifest Ref Num:	Not reported
Alt Fac RCRA Id:	Not reported
Alt Fac Sign Date:	Not reported
Mgmt Method Type Code:	Not reported
EPA ID:	CAD054854377
Facility Name:	EASTMAN KODAK COMPANY
Facility Address:	12100 RIVERA ROAD
Facility City:	WHITTIER
Facility Address 2:	Not reported
Country:	USA
County:	Not reported
Mailing Name:	EASTMAN KODAK COMPANY
Mailing Contact:	KEVIN T. WILLIAMS
Mailing Address:	12100 RIVERA ROAD
Mailing Address 2:	Not reported
Mailing City:	WHITTIER
Mailing State:	CA
Mailing Zip:	Not reported
Mailing Zip4:	Not reported
Mailing Country:	USA
Mailing Phone:	213-945-1255
Document ID:	NYB4677642
Manifest Status:	Completed copy
Trans1 State ID:	11783P
Trans2 State ID:	Not reported
Generator Ship Date:	930414
Trans1 Recv Date:	930414
Trans2 Recv Date:	Not reported
TSD Site Recv Date:	930419
Part A Recv Date:	930423
Part B Recv Date:	930504
Generator EPA ID:	CAD054854377
Trans1 EPA ID:	NYD980769947
Trans2 EPA ID:	Not reported
TSDF ID:	NYD980592497
Waste Code:	D009 - MERCURY 0.2 MG/L TCLP
Quantity:	01764
Units:	P - Pounds
Number of Containers:	003
Container Type:	DM - Metal drums, barrels
Handling Method:	L Landfill.
Specific Gravity:	100
Year:	93
Manifest Tracking Num:	Not reported
Import Ind:	Not reported
Export Ind:	Not reported
Discr Quantity Ind:	Not reported
Discr Type Ind:	Not reported
Discr Residue Ind:	Not reported
Discr Partial Reject Ind:	Not reported
Discr Full Reject Ind:	Not reported

EASTMAN KODAK CO REGL M& D CTR (Continued) **1000414971**

Manifest Ref Num:	Not reported
Alt Fac RCRA Id:	Not reported
Alt Fac Sign Date:	Not reported
Mgmt Method Type Code:	Not reported
EPA ID:	CAD054854377
Facility Name:	EASTMAN KODAK COMPANY
Facility Address:	12100 RIVERA ROAD
Facility City:	WHITTIER
Facility Address 2:	Not reported
Country:	USA
County:	Not reported
Mailing Name:	EASTMAN KODAK COMPANY
Mailing Contact:	KEVIN T. WILLIAMS
Mailing Address:	12100 RIVERA ROAD
Mailing Address 2:	Not reported
Mailing City:	WHITTIER
Mailing State:	CA
Mailing Zip:	Not reported
Mailing Zip4:	Not reported
Mailing Country:	USA
Mailing Phone:	213-945-1255
Document ID:	NYB4677633
Manifest Status:	Completed copy
Trans1 State ID:	11282PNY
Trans2 State ID:	Not reported
Generator Ship Date:	930216
Trans1 Recv Date:	930216
Trans2 Recv Date:	Not reported
TSD Site Recv Date:	930220
Part A Recv Date:	930301
Part B Recv Date:	930310
Generator EPA ID:	CAD054854377
Trans1 EPA ID:	NYD980769947
Trans2 EPA ID:	Not reported
TSDF ID:	NYD980592497
Waste Code:	D009 - MERCURY 0.2 MG/L TCLP
Quantity:	02425
Units:	P - Pounds
Number of Containers:	004
Container Type:	DM - Metal drums, barrels
Handling Method:	L Landfill.
Specific Gravity:	100
Year:	93
Manifest Tracking Num:	Not reported
Import Ind:	Not reported
Export Ind:	Not reported
Discr Quantity Ind:	Not reported
Discr Type Ind:	Not reported
Discr Residue Ind:	Not reported
Discr Partial Reject Ind:	Not reported
Discr Full Reject Ind:	Not reported
Manifest Ref Num:	Not reported
Alt Fac RCRA Id:	Not reported
Alt Fac Sign Date:	Not reported
Mgmt Method Type Code:	Not reported
EPA ID:	CAD054854377

Map ID
Direction
Distance
Distance (ft.)
Elevation Site

MAP FINDINGS

Database(s) EDR ID Number
EPA ID Number

EASTMAN KODAK CO REGL M& D CTR (Continued) **1000414971**

Facility Name:	EASTMAN KODAK COMPANY
Facility Address:	12100 RIVERA ROAD
Facility City:	WHITTIER
Facility Address 2:	Not reported
Country:	USA
County:	Not reported
Mailing Name:	EASTMAN KODAK COMPANY
Mailing Contact:	KEVIN T. WILLIAMS
Mailing Address:	12100 RIVERA ROAD
Mailing Address 2:	Not reported
Mailing City:	WHITTIER
Mailing State:	CA
Mailing Zip:	Not reported
Mailing Zip4:	Not reported
Mailing Country:	USA
Mailing Phone:	213-945-1255
Document ID:	NYB4753575
Manifest Status:	Completed copy
Trans1 State ID:	11341PNY
Trans2 State ID:	Not reported
Generator Ship Date:	930708
Trans1 Recv Date:	930708
Trans2 Recv Date:	Not reported
TSD Site Recv Date:	930712
Part A Recv Date:	930716
Part B Recv Date:	930728
Generator EPA ID:	CAD054854377
Trans1 EPA ID:	NYD980769947
Trans2 EPA ID:	Not reported
TSDF ID:	NYD980592497
Waste Code:	D001 - NON-LISTED IGNITABLE WASTES
Quantity:	00035
Units:	G - Gallons (liquids only)* (8.3 pounds)
Number of Containers:	007
Container Type:	DM - Metal drums, barrels
Handling Method:	B Incineration, heat recovery, burning.
Specific Gravity:	100
Waste Code:	Not reported
Quantity:	00060
Units:	G - Gallons (liquids only)* (8.3 pounds)
Number of Containers:	002
Container Type:	DM - Metal drums, barrels
Handling Method:	B Incineration, heat recovery, burning.
Specific Gravity:	100
Waste Code:	Not reported
Quantity:	00188
Units:	P - Pounds
Number of Containers:	001
Container Type:	DF - Fiberboard or plastic drums (glass)
Handling Method:	B Incineration, heat recovery, burning.
Specific Gravity:	100
Waste Code:	Not reported
Quantity:	00143
Units:	P - Pounds
Number of Containers:	001
Container Type:	DF - Fiberboard or plastic drums (glass)

EASTMAN KODAK CO REGL M& D CTR (Continued) **1000414971**

Handling Method:	B Incineration, heat recovery, burning.
Specific Gravity:	100
Year:	93
Manifest Tracking Num:	Not reported
Import Ind:	Not reported
Export Ind:	Not reported
Discr Quantity Ind:	Not reported
Discr Type Ind:	Not reported
Discr Residue Ind:	Not reported
Discr Partial Reject Ind:	Not reported
Discr Full Reject Ind:	Not reported
Manifest Ref Num:	Not reported
Alt Fac RCRA Id:	Not reported
Alt Fac Sign Date:	Not reported
Mgmt Method Type Code:	Not reported
EPA ID:	CAD054854377
Facility Name:	EASTMAN KODAK COMPANY
Facility Address:	12100 RIVERA ROAD
Facility City:	WHITTIER
Facility Address 2:	Not reported
Country:	USA
County:	Not reported
Mailing Name:	EASTMAN KODAK COMPANY
Mailing Contact:	KEVIN T. WILLIAMS
Mailing Address:	12100 RIVERA ROAD
Mailing Address 2:	Not reported
Mailing City:	WHITTIER
Mailing State:	CA
Mailing Zip:	Not reported
Mailing Zip4:	Not reported
Mailing Country:	USA
Mailing Phone:	213-945-1255
Document ID:	NYB4753656
Manifest Status:	Completed copy
Trans1 State ID:	11341PNY
Trans2 State ID:	Not reported
Generator Ship Date:	930708
Trans1 Recv Date:	930708
Trans2 Recv Date:	Not reported
TSD Site Recv Date:	930712
Part A Recv Date:	930716
Part B Recv Date:	930728
Generator EPA ID:	CAD054854377
Trans1 EPA ID:	NYD980769947
Trans2 EPA ID:	Not reported
TSDF ID:	NYD980592497
Waste Code:	D001 - NON-LISTED IGNITABLE WASTES
Quantity:	00272
Units:	P - Pounds
Number of Containers:	002
Container Type:	DF - Fiberboard or plastic drums (glass)
Handling Method:	B Incineration, heat recovery, burning.
Specific Gravity:	100
Waste Code:	Not reported
Quantity:	00180
Units:	P - Pounds

EASTMAN KODAK CO REGL M& D CTR (Continued) **1000414971**

Number of Containers:	001
Container Type:	DF - Fiberboard or plastic drums (glass)
Handling Method:	B Incineration, heat recovery, burning.
Specific Gravity:	100
Year:	93
Manifest Tracking Num:	Not reported
Import Ind:	Not reported
Export Ind:	Not reported
Discr Quantity Ind:	Not reported
Discr Type Ind:	Not reported
Discr Residue Ind:	Not reported
Discr Partial Reject Ind:	Not reported
Discr Full Reject Ind:	Not reported
Manifest Ref Num:	Not reported
Alt Fac RCRA Id:	Not reported
Alt Fac Sign Date:	Not reported
Mgmt Method Type Code:	Not reported
EPA ID:	CAD054854377
Facility Name:	EASTMAN KODAK COMPANY
Facility Address:	12100 RIVERA ROAD
Facility City:	WHITTIER
Facility Address 2:	Not reported
Country:	USA
County:	Not reported
Mailing Name:	EASTMAN KODAK COMPANY
Mailing Contact:	KEVIN T. WILLIAMS
Mailing Address:	12100 RIVERA ROAD
Mailing Address 2:	Not reported
Mailing City:	WHITTIER
Mailing State:	CA
Mailing Zip:	Not reported
Mailing Zip4:	Not reported
Mailing Country:	USA
Mailing Phone:	213-945-1255
Document ID:	NYB4753584
Manifest Status:	Completed copy
Trans1 State ID:	11341PNY
Trans2 State ID:	Not reported
Generator Ship Date:	930708
Trans1 Recv Date:	930708
Trans2 Recv Date:	Not reported
TSD Site Recv Date:	930712
Part A Recv Date:	930716
Part B Recv Date:	930728
Generator EPA ID:	CAD054854377
Trans1 EPA ID:	NYD980769947
Trans2 EPA ID:	Not reported
TSDF ID:	NYD980592497
Waste Code:	D001 - NON-LISTED IGNITABLE WASTES
Quantity:	00140
Units:	P - Pounds
Number of Containers:	001
Container Type:	DF - Fiberboard or plastic drums (glass)
Handling Method:	B Incineration, heat recovery, burning.
Specific Gravity:	100
Waste Code:	Not reported

EASTMAN KODAK CO REGL M& D CTR (Continued) **1000414971**

Quantity:	00145
Units:	P - Pounds
Number of Containers:	001
Container Type:	DF - Fiberboard or plastic drums (glass)
Handling Method:	B Incineration, heat recovery, burning.
Specific Gravity:	100
Waste Code:	Not reported
Quantity:	00145
Units:	P - Pounds
Number of Containers:	001
Container Type:	DF - Fiberboard or plastic drums (glass)
Handling Method:	B Incineration, heat recovery, burning.
Specific Gravity:	100
Waste Code:	Not reported
Quantity:	01920
Units:	P - Pounds
Number of Containers:	004
Container Type:	DM - Metal drums, barrels
Handling Method:	L Landfill.
Specific Gravity:	100
Year:	93
Manifest Tracking Num:	Not reported
Import Ind:	Not reported
Export Ind:	Not reported
Discr Quantity Ind:	Not reported
Discr Type Ind:	Not reported
Discr Residue Ind:	Not reported
Discr Partial Reject Ind:	Not reported
Discr Full Reject Ind:	Not reported
Manifest Ref Num:	Not reported
Alt Fac RCRA Id:	Not reported
Alt Fac Sign Date:	Not reported
Mgmt Method Type Code:	Not reported
EPA ID:	CAD054854377
Facility Name:	EASTMAN KODAK COMPANY
Facility Address:	12100 RIVERA ROAD
Facility City:	WHITTIER
Facility Address 2:	Not reported
Country:	USA
County:	Not reported
Mailing Name:	EASTMAN KODAK COMPANY
Mailing Contact:	KEVIN T. WILLIAMS
Mailing Address:	12100 RIVERA ROAD
Mailing Address 2:	Not reported
Mailing City:	WHITTIER
Mailing State:	CA
Mailing Zip:	Not reported
Mailing Zip4:	Not reported
Mailing Country:	USA
Mailing Phone:	213-945-1255
Document ID:	NYA3165660
Manifest Status:	Completed after the designated time period for a TSDF to get a copy to the DEC
Trans1 State ID:	000000000
Trans2 State ID:	000000000
Generator Ship Date:	890623
Trans1 Recv Date:	890623

EASTMAN KODAK CO REGL M& D CTR (Continued) **1000414971**

Trans2 Recv Date:	Not reported
TSD Site Recv Date:	890627
Part A Recv Date:	890831
Part B Recv Date:	890831
Generator EPA ID:	CAD054854377
Trans1 EPA ID:	OKD981514474
Trans2 EPA ID:	Not reported
TSDF ID:	NYD980592497
Waste Code:	D001 - NON-LISTED IGNITABLE WASTES
Quantity:	01200
Units:	P - Pounds
Number of Containers:	008
Container Type:	DF - Fiberboard or plastic drums (glass)
Handling Method:	B Incineration, heat recovery, burning.
Specific Gravity:	100
Year:	89
Manifest Tracking Num:	Not reported
Import Ind:	Not reported
Export Ind:	Not reported
Discr Quantity Ind:	Not reported
Discr Type Ind:	Not reported
Discr Residue Ind:	Not reported
Discr Partial Reject Ind:	Not reported
Discr Full Reject Ind:	Not reported
Manifest Ref Num:	Not reported
Alt Fac RCRA Id:	Not reported
Alt Fac Sign Date:	Not reported
Mgmt Method Type Code:	Not reported
EPA ID:	CAD054854377
Facility Name:	EASTMAN KODAK COMPANY
Facility Address:	12100 RIVERA ROAD
Facility City:	WHITTIER
Facility Address 2:	Not reported
Country:	USA
County:	Not reported
Mailing Name:	EASTMAN KODAK COMPANY
Mailing Contact:	KEVIN T. WILLIAMS
Mailing Address:	12100 RIVERA ROAD
Mailing Address 2:	Not reported
Mailing City:	WHITTIER
Mailing State:	CA
Mailing Zip:	Not reported
Mailing Zip4:	Not reported
Mailing Country:	USA
Mailing Phone:	213-945-1255
Document ID:	NYB4677687
Manifest Status:	Completed copy
Trans1 State ID:	10221PNY
Trans2 State ID:	Not reported
Generator Ship Date:	931229
Trans1 Recv Date:	931229
Trans2 Recv Date:	Not reported
TSD Site Recv Date:	940104
Part A Recv Date:	940110
Part B Recv Date:	940120
Generator EPA ID:	CAD054854377

EASTMAN KODAK CO REGL M& D CTR (Continued) **1000414971**

Trans1 EPA ID:	NYD980769947
Trans2 EPA ID:	Not reported
TSDF ID:	NYD980592497
Waste Code:	D011 - SILVER 5.0 MG/L TCLP
Quantity:	00138
Units:	P - Pounds
Number of Containers:	001
Container Type:	DM - Metal drums, barrels
Handling Method:	L Landfill.
Specific Gravity:	100
Waste Code:	Not reported
Quantity:	00128
Units:	P - Pounds
Number of Containers:	001
Container Type:	DM - Metal drums, barrels
Handling Method:	R Material recovery of more than 75 percent of the total material.
Specific Gravity:	100
Waste Code:	Not reported
Quantity:	00222
Units:	P - Pounds
Number of Containers:	001
Container Type:	DM - Metal drums, barrels
Handling Method:	L Landfill.
Specific Gravity:	100
Year:	93
Manifest Tracking Num:	Not reported
Import Ind:	Not reported
Export Ind:	Not reported
Discr Quantity Ind:	Not reported
Discr Type Ind:	Not reported
Discr Residue Ind:	Not reported
Discr Partial Reject Ind:	Not reported
Discr Full Reject Ind:	Not reported
Manifest Ref Num:	Not reported
Alt Fac RCRA Id:	Not reported
Alt Fac Sign Date:	Not reported
Mgmt Method Type Code:	Not reported
EPA ID:	CAD054854377
Facility Name:	EASTMAN KODAK COMPANY
Facility Address:	12100 RIVERA ROAD
Facility City:	WHITTIER
Facility Address 2:	Not reported
Country:	USA
County:	Not reported
Mailing Name:	EASTMAN KODAK COMPANY
Mailing Contact:	KEVIN T. WILLIAMS
Mailing Address:	12100 RIVERA ROAD
Mailing Address 2:	Not reported
Mailing City:	WHITTIER
Mailing State:	CA
Mailing Zip:	Not reported
Mailing Zip4:	Not reported
Mailing Country:	USA
Mailing Phone:	213-945-1255
Document ID:	NYA3165658
Manifest Status:	Completed after the designated time period for a TSDF to get a copy to the DEC

Map ID
Direction
Distance
Distance (ft.)
Elevation Site

MAP FINDINGS

Database(s) EDR ID Number
EPA ID Number

EASTMAN KODAK CO REGL M& D CTR (Continued) **1000414971**

Trans1 State ID:	000000000
Trans2 State ID:	000000000
Generator Ship Date:	890623
Trans1 Recv Date:	890623
Trans2 Recv Date:	Not reported
TSD Site Recv Date:	890627
Part A Recv Date:	890831
Part B Recv Date:	890831
Generator EPA ID:	CAD054854377
Trans1 EPA ID:	OKD981514474
Trans2 EPA ID:	Not reported
TSDF ID:	NYD000706242
Waste Code:	D007 - CHROMIUM 5.0 MG/L TCLP
Quantity:	07000
Units:	P - Pounds
Number of Containers:	014
Container Type:	DF - Fiberboard or plastic drums (glass)
Handling Method:	T Chemical, physical, or biological treatment.
Specific Gravity:	100
Year:	89
Manifest Tracking Num:	Not reported
Import Ind:	Not reported
Export Ind:	Not reported
Discr Quantity Ind:	Not reported
Discr Type Ind:	Not reported
Discr Residue Ind:	Not reported
Discr Partial Reject Ind:	Not reported
Discr Full Reject Ind:	Not reported
Manifest Ref Num:	Not reported
Alt Fac RCRA Id:	Not reported
Alt Fac Sign Date:	Not reported
Mgmt Method Type Code:	Not reported
EPA ID:	CAD054854377
Facility Name:	EASTMAN KODAK COMPANY
Facility Address:	12100 RIVERA ROAD
Facility City:	WHITTIER
Facility Address 2:	Not reported
Country:	USA
County:	Not reported
Mailing Name:	EASTMAN KODAK COMPANY
Mailing Contact:	KEVIN T. WILLIAMS
Mailing Address:	12100 RIVERA ROAD
Mailing Address 2:	Not reported
Mailing City:	WHITTIER
Mailing State:	CA
Mailing Zip:	Not reported
Mailing Zip4:	Not reported
Mailing Country:	USA
Mailing Phone:	213-945-1255
Document ID:	NYA3165570
Manifest Status:	Completed after the designated time period for a TSDF to get a copy to the DEC
Trans1 State ID:	000000000
Trans2 State ID:	000000000
Generator Ship Date:	890623
Trans1 Recv Date:	890623
Trans2 Recv Date:	Not reported

EASTMAN KODAK CO REGL M& D CTR (Continued) **1000414971**

TSD Site Recv Date:	890627
Part A Recv Date:	890831
Part B Recv Date:	890831
Generator EPA ID:	CAD054854377
Trans1 EPA ID:	OKD981514474
Trans2 EPA ID:	Not reported
TSDF ID:	NYD980592497
Waste Code:	D002 - NON-LISTED CORROSIVE WASTES
Quantity:	06886
Units:	P - Pounds
Number of Containers:	081
Container Type:	DF - Fiberboard or plastic drums (glass)
Handling Method:	B Incineration, heat recovery, burning.
Specific Gravity:	100
Year:	89
Manifest Tracking Num:	Not reported
Import Ind:	Not reported
Export Ind:	Not reported
Discr Quantity Ind:	Not reported
Discr Type Ind:	Not reported
Discr Residue Ind:	Not reported
Discr Partial Reject Ind:	Not reported
Discr Full Reject Ind:	Not reported
Manifest Ref Num:	Not reported
Alt Fac RCRA Id:	Not reported
Alt Fac Sign Date:	Not reported
Mgmt Method Type Code:	Not reported
EPA ID:	CAD054854377
Facility Name:	EASTMAN KODAK COMPANY
Facility Address:	12100 RIVERA ROAD
Facility City:	WHITTIER
Facility Address 2:	Not reported
Country:	USA
County:	Not reported
Mailing Name:	EASTMAN KODAK COMPANY
Mailing Contact:	KEVIN T. WILLIAMS
Mailing Address:	12100 RIVERA ROAD
Mailing Address 2:	Not reported
Mailing City:	WHITTIER
Mailing State:	CA
Mailing Zip:	Not reported
Mailing Zip4:	Not reported
Mailing Country:	USA
Mailing Phone:	213-945-1255
Document ID:	NYB4752594
Manifest Status:	Completed copy
Trans1 State ID:	10221PNY
Trans2 State ID:	Not reported
Generator Ship Date:	931229
Trans1 Recv Date:	931229
Trans2 Recv Date:	Not reported
TSD Site Recv Date:	940104
Part A Recv Date:	Not reported
Part B Recv Date:	940120
Generator EPA ID:	CAD054854377
Trans1 EPA ID:	NYD980769947

EASTMAN KODAK CO REGL M& D CTR (Continued) **1000414971**

Trans2 EPA ID:	Not reported
TSDF ID:	NYD980592497
Waste Code:	D009 - MERCURY 0.2 MG/L TCLP
Quantity:	00058
Units:	P - Pounds
Number of Containers:	001
Container Type:	DM - Metal drums, barrels
Handling Method:	R Material recovery of more than 75 percent of the total material.
Specific Gravity:	100
Waste Code:	Not reported
Quantity:	01525
Units:	P - Pounds
Number of Containers:	004
Container Type:	DM - Metal drums, barrels
Handling Method:	L Landfill.
Specific Gravity:	100
Waste Code:	Not reported
Quantity:	00093
Units:	P - Pounds
Number of Containers:	001
Container Type:	DF - Fiberboard or plastic drums (glass)
Handling Method:	B Incineration, heat recovery, burning.
Specific Gravity:	100
Waste Code:	Not reported
Quantity:	00018
Units:	P - Pounds
Number of Containers:	001
Container Type:	DM - Metal drums, barrels
Handling Method:	R Material recovery of more than 75 percent of the total material.
Specific Gravity:	100
Year:	93
Manifest Tracking Num:	Not reported
Import Ind:	Not reported
Export Ind:	Not reported
Discr Quantity Ind:	Not reported
Discr Type Ind:	Not reported
Discr Residue Ind:	Not reported
Discr Partial Reject Ind:	Not reported
Discr Full Reject Ind:	Not reported
Manifest Ref Num:	Not reported
Alt Fac RCRA Id:	Not reported
Alt Fac Sign Date:	Not reported
Mgmt Method Type Code:	Not reported
EPA ID:	CAD054854377
Facility Name:	EASTMAN KODAK COMPANY
Facility Address:	12100 RIVERA ROAD
Facility City:	WHITTIER
Facility Address 2:	Not reported
Country:	USA
County:	Not reported
Mailing Name:	EASTMAN KODAK COMPANY
Mailing Contact:	KEVIN T. WILLIAMS
Mailing Address:	12100 RIVERA ROAD
Mailing Address 2:	Not reported
Mailing City:	WHITTIER
Mailing State:	CA
Mailing Zip:	Not reported

EASTMAN KODAK CO REGL M& D CTR (Continued) **1000414971**

Mailing Zip4:	Not reported
Mailing Country:	USA
Mailing Phone:	213-945-1255
Document ID:	NYB4677678
Manifest Status:	Completed copy
Trans1 State ID:	11783PNY
Trans2 State ID:	Not reported
Generator Ship Date:	940414
Trans1 Recv Date:	940414
Trans2 Recv Date:	Not reported
TSD Site Recv Date:	940418
Part A Recv Date:	940421
Part B Recv Date:	940504
Generator EPA ID:	CAD054854377
Trans1 EPA ID:	NYD980769947
Trans2 EPA ID:	Not reported
TSDF ID:	NYD980592497
Waste Code:	D009 - MERCURY 0.2 MG/L TCLP
Quantity:	00051
Units:	P - Pounds
Number of Containers:	001
Container Type:	DF - Fiberboard or plastic drums (glass)
Handling Method:	R Material recovery of more than 75 percent of the total material.
Specific Gravity:	100
Waste Code:	Not reported
Quantity:	00955
Units:	P - Pounds
Number of Containers:	002
Container Type:	DM - Metal drums, barrels
Handling Method:	R Material recovery of more than 75 percent of the total material.
Specific Gravity:	100
Waste Code:	Not reported
Quantity:	00926
Units:	P - Pounds
Number of Containers:	009
Container Type:	DF - Fiberboard or plastic drums (glass)
Handling Method:	B Incineration, heat recovery, burning.
Specific Gravity:	100
Waste Code:	Not reported
Quantity:	00200
Units:	P - Pounds
Number of Containers:	001
Container Type:	DF - Fiberboard or plastic drums (glass)
Handling Method:	B Incineration, heat recovery, burning.
Specific Gravity:	100
Year:	94
Manifest Tracking Num:	Not reported
Import Ind:	Not reported
Export Ind:	Not reported
Discr Quantity Ind:	Not reported
Discr Type Ind:	Not reported
Discr Residue Ind:	Not reported
Discr Partial Reject Ind:	Not reported
Discr Full Reject Ind:	Not reported
Manifest Ref Num:	Not reported
Alt Fac RCRA Id:	Not reported

EASTMAN KODAK CO REGL M& D CTR (Continued) **1000414971**

Alt Fac Sign Date:	Not reported
Mgmt Method Type Code:	Not reported
EPA ID:	CAD054854377
Facility Name:	EASTMAN KODAK COMPANY
Facility Address:	12100 RIVERA ROAD
Facility City:	WHITTIER
Facility Address 2:	Not reported
Country:	USA
County:	Not reported
Mailing Name:	EASTMAN KODAK COMPANY
Mailing Contact:	KEVIN T. WILLIAMS
Mailing Address:	12100 RIVERA ROAD
Mailing Address 2:	Not reported
Mailing City:	WHITTIER
Mailing State:	CA
Mailing Zip:	Not reported
Mailing Zip4:	Not reported
Mailing Country:	USA
Mailing Phone:	213-945-1255
Document ID:	NYB5233338
Manifest Status:	Not reported
Trans1 State ID:	NYD980769947
Trans2 State ID:	Not reported
Generator Ship Date:	02/04/1999
Trans1 Recv Date:	02/04/1999
Trans2 Recv Date:	Not reported
TSD Site Recv Date:	02/12/1999
Part A Recv Date:	Not reported
Part B Recv Date:	Not reported
Generator EPA ID:	CAD054854377
Trans1 EPA ID:	NYD980592497
Trans2 EPA ID:	Not reported
TSDF ID:	11590PNY
Waste Code:	D009 - MERCURY 0.2 MG/L TCLP
Quantity:	00800
Units:	P - Pounds
Number of Containers:	040
Container Type:	CF - Fiber or plastic boxes, cartons
Handling Method:	L Landfill.
Specific Gravity:	01.00
Year:	99
Manifest Tracking Num:	Not reported
Import Ind:	Not reported
Export Ind:	Not reported
Discr Quantity Ind:	Not reported
Discr Type Ind:	Not reported
Discr Residue Ind:	Not reported
Discr Partial Reject Ind:	Not reported
Discr Full Reject Ind:	Not reported
Manifest Ref Num:	Not reported
Alt Fac RCRA Id:	Not reported
Alt Fac Sign Date:	Not reported
Mgmt Method Type Code:	Not reported
EPA ID:	CAD054854377
Facility Name:	EASTMAN KODAK COMPANY
Facility Address:	12100 RIVERA ROAD

EASTMAN KODAK CO REGL M& D CTR (Continued) **1000414971**

Facility City:	WHITTIER
Facility Address 2:	Not reported
Country:	USA
County:	Not reported
Mailing Name:	EASTMAN KODAK COMPANY
Mailing Contact:	KEVIN T. WILLIAMS
Mailing Address:	12100 RIVERA ROAD
Mailing Address 2:	Not reported
Mailing City:	WHITTIER
Mailing State:	CA
Mailing Zip:	Not reported
Mailing Zip4:	Not reported
Mailing Country:	USA
Mailing Phone:	213-945-1255
Document ID:	NYB5233365
Manifest Status:	Not reported
Trans1 State ID:	NYD980769947
Trans2 State ID:	Not reported
Generator Ship Date:	02/04/1999
Trans1 Recv Date:	02/04/1999
Trans2 Recv Date:	Not reported
TSD Site Recv Date:	02/12/1999
Part A Recv Date:	Not reported
Part B Recv Date:	Not reported
Generator EPA ID:	CAD054854377
Trans1 EPA ID:	NYD980592497
Trans2 EPA ID:	Not reported
TSDF ID:	11590PNY
Waste Code:	D008 - LEAD 5.0 MG/L TCLP
Quantity:	02500
Units:	P - Pounds
Number of Containers:	020
Container Type:	DF - Fiberboard or plastic drums (glass)
Handling Method:	B Incineration, heat recovery, burning.
Specific Gravity:	01.00
Waste Code:	D002 - NON-LISTED CORROSIVE WASTES
Quantity:	00100
Units:	P - Pounds
Number of Containers:	001
Container Type:	DF - Fiberboard or plastic drums (glass)
Handling Method:	B Incineration, heat recovery, burning.
Specific Gravity:	01.00
Waste Code:	D002 - NON-LISTED CORROSIVE WASTES
Quantity:	00500
Units:	P - Pounds
Number of Containers:	006
Container Type:	DF - Fiberboard or plastic drums (glass)
Handling Method:	B Incineration, heat recovery, burning.
Specific Gravity:	01.00
Year:	99
Manifest Tracking Num:	Not reported
Import Ind:	Not reported
Export Ind:	Not reported
Discr Quantity Ind:	Not reported
Discr Type Ind:	Not reported
Discr Residue Ind:	Not reported

EASTMAN KODAK CO REGL M& D CTR (Continued) **1000414971**

Discr Partial Reject Ind:	Not reported
Discr Full Reject Ind:	Not reported
Manifest Ref Num:	Not reported
Alt Fac RCRA Id:	Not reported
Alt Fac Sign Date:	Not reported
Mgmt Method Type Code:	Not reported
EPA ID:	CAD054854377
Facility Name:	EASTMAN KODAK COMPANY
Facility Address:	12100 RIVERA ROAD
Facility City:	WHITTIER
Facility Address 2:	Not reported
Country:	USA
County:	Not reported
Mailing Name:	EASTMAN KODAK COMPANY
Mailing Contact:	KEVIN T. WILLIAMS
Mailing Address:	12100 RIVERA ROAD
Mailing Address 2:	Not reported
Mailing City:	WHITTIER
Mailing State:	CA
Mailing Zip:	Not reported
Mailing Zip4:	Not reported
Mailing Country:	USA
Mailing Phone:	213-945-1255
Document ID:	NYG0780354
Manifest Status:	Not reported
Trans1 State ID:	NYD980769947
Trans2 State ID:	Not reported
Generator Ship Date:	07/23/2001
Trans1 Recv Date:	07/23/2001
Trans2 Recv Date:	Not reported
TSD Site Recv Date:	07/27/2001
Part A Recv Date:	Not reported
Part B Recv Date:	Not reported
Generator EPA ID:	CAD054854377
Trans1 EPA ID:	NYD980592497
Trans2 EPA ID:	Not reported
TSDF ID:	16553PNY
Waste Code:	D002 - NON-LISTED CORROSIVE WASTES
Quantity:	00100
Units:	P - Pounds
Number of Containers:	001
Container Type:	DF - Fiberboard or plastic drums (glass)
Handling Method:	B Incineration, heat recovery, burning.
Specific Gravity:	01.00
Waste Code:	D001 - NON-LISTED IGNITABLE WASTES
Quantity:	00080
Units:	P - Pounds
Number of Containers:	001
Container Type:	DF - Fiberboard or plastic drums (glass)
Handling Method:	B Incineration, heat recovery, burning.
Specific Gravity:	01.00
Waste Code:	D001 - NON-LISTED IGNITABLE WASTES
Quantity:	00050
Units:	P - Pounds
Number of Containers:	001
Container Type:	DF - Fiberboard or plastic drums (glass)

EASTMAN KODAK CO REGL M& D CTR (Continued) **1000414971**

Handling Method: B Incineration, heat recovery, burning.
Specific Gravity: 01.00
Year: 01
Manifest Tracking Num: Not reported
Import Ind: Not reported
Export Ind: Not reported
Discr Quantity Ind: Not reported
Discr Type Ind: Not reported
Discr Residue Ind: Not reported
Discr Partial Reject Ind: Not reported
Discr Full Reject Ind: Not reported
Manifest Ref Num: Not reported
Alt Fac RCRA Id: Not reported
Alt Fac Sign Date: Not reported
Mgmt Method Type Code: Not reported
EPA ID: CAD054854377
Facility Name: EASTMAN KODAK COMPANY
Facility Address: 12100 RIVERA ROAD
Facility City: WHITTIER
Facility Address 2: Not reported
Country: USA
County: Not reported
Mailing Name: EASTMAN KODAK COMPANY
Mailing Contact: KEVIN T. WILLIAMS
Mailing Address: 12100 RIVERA ROAD
Mailing Address 2: Not reported
Mailing City: WHITTIER
Mailing State: CA
Mailing Zip: Not reported
Mailing Zip4: Not reported
Mailing Country: USA
Mailing Phone: 213-945-1255

Document ID: NYG0780363
Manifest Status: Not reported
Trans1 State ID: NYD980769947
Trans2 State ID: Not reported
Generator Ship Date: 07/23/2001
Trans1 Recv Date: 07/23/2001
Trans2 Recv Date: Not reported
TSD Site Recv Date: 07/27/2001
Part A Recv Date: Not reported
Part B Recv Date: Not reported
Generator EPA ID: CAD054854377
Trans1 EPA ID: NYD980592497
Trans2 EPA ID: Not reported
TSDF ID: 16553PNY
Waste Code: D009 - MERCURY 0.2 MG/L TCLP
Quantity: 01000
Units: P - Pounds
Number of Containers: 053
Container Type: CF - Fiber or plastic boxes, cartons
Handling Method: L Landfill.
Specific Gravity: 01.00
Year: 01
Manifest Tracking Num: Not reported
Import Ind: Not reported

EASTMAN KODAK CO REGL M& D CTR (Continued) **1000414971**

Export Ind: Not reported
Discr Quantity Ind: Not reported
Discr Type Ind: Not reported
Discr Residue Ind: Not reported
Discr Partial Reject Ind: Not reported
Discr Full Reject Ind: Not reported
Manifest Ref Num: Not reported
Alt Fac RCRA Id: Not reported
Alt Fac Sign Date: Not reported
Mgmt Method Type Code: Not reported
EPA ID: CAD054854377
Facility Name: EASTMAN KODAK COMPANY
Facility Address: 12100 RIVERA ROAD
Facility City: WHITTIER
Facility Address 2: Not reported
Country: USA
County: Not reported
Mailing Name: EASTMAN KODAK COMPANY
Mailing Contact: KEVIN T. WILLIAMS
Mailing Address: 12100 RIVERA ROAD
Mailing Address 2: Not reported
Mailing City: WHITTIER
Mailing State: CA
Mailing Zip: Not reported
Mailing Zip4: Not reported
Mailing Country: USA
Mailing Phone: 213-945-1255

Document ID: NYG0780372
Manifest Status: Not reported
Trans1 State ID: 1259B7NY
Trans2 State ID: Not reported
Generator Ship Date: 02/16/2004
Trans1 Recv Date: 02/16/2004
Trans2 Recv Date: Not reported
TSD Site Recv Date: 02/20/2004
Part A Recv Date: Not reported
Part B Recv Date: Not reported
Generator EPA ID: CAD054854377
Trans1 EPA ID: NYD980769947
Trans2 EPA ID: Not reported
TSDF ID: NYD980592
Waste Code: D002 - NON-LISTED CORROSIVE WASTES
Quantity: 00050
Units: P - Pounds
Number of Containers: 001
Container Type: DF - Fiberboard or plastic drums (glass)
Handling Method: B Incineration, heat recovery, burning.
Specific Gravity: 01.00
Waste Code: D001 - NON-LISTED IGNITABLE WASTES
Quantity: 00020
Units: P - Pounds
Number of Containers: 001
Container Type: DF - Fiberboard or plastic drums (glass)
Handling Method: B Incineration, heat recovery, burning.
Specific Gravity: 01.00
Waste Code: D001 - NON-LISTED IGNITABLE WASTES

EASTMAN KODAK CO REGL M& D CTR (Continued) **1000414971**

Quantity:	00100
Units:	P - Pounds
Number of Containers:	002
Container Type:	DF - Fiberboard or plastic drums (glass)
Handling Method:	B Incineration, heat recovery, burning.
Specific Gravity:	01.00
Year:	04
Manifest Tracking Num:	Not reported
Import Ind:	Not reported
Export Ind:	Not reported
Discr Quantity Ind:	Not reported
Discr Type Ind:	Not reported
Discr Residue Ind:	Not reported
Discr Partial Reject Ind:	Not reported
Discr Full Reject Ind:	Not reported
Manifest Ref Num:	Not reported
Alt Fac RCRA Id:	Not reported
Alt Fac Sign Date:	Not reported
Mgmt Method Type Code:	Not reported
EPA ID:	CAD054854377
Facility Name:	EASTMAN KODAK COMPANY
Facility Address:	12100 RIVERA ROAD
Facility City:	WHITTIER
Facility Address 2:	Not reported
Country:	USA
County:	Not reported
Mailing Name:	EASTMAN KODAK COMPANY
Mailing Contact:	KEVIN T. WILLIAMS
Mailing Address:	12100 RIVERA ROAD
Mailing Address 2:	Not reported
Mailing City:	WHITTIER
Mailing State:	CA
Mailing Zip:	Not reported
Mailing Zip4:	Not reported
Mailing Country:	USA
Mailing Phone:	213-945-1255

Click this hyperlink while viewing on your computer to access
17 additional NY_MANIFEST: record(s) in the EDR Site Report.

10
North
1/8-1/4
724 ft.

Relative:
Higher

Actual:
158 ft.

BALS AUTO SVC
12221 RIVERA RD
WHITTIER, CA 90606

RCRA-SQG **1000594394**
FINDS **CAD983582222**
HAZNET

BALS AUTO SVC (Continued) **1000594394**

RCRAInfo:
Owner: BALS AUTO SVC
(415) 555-1212
EPA ID: CAD983582222

Contact: MARY ST
(213) 907-7834

Classification: Small Quantity Generator
TSDF Activities: Not reported

Violation Status: No violations found

FINDS:
Other Pertinent Environmental Activity Identified at Site

RCRAInfo is a national information system that supports the Resource Conservation and Recovery Act (RCRA) program through the tracking of events and activities related to facilities that generate, transport, and treat, store, or dispose of hazardous waste. RCRAInfo allows RCRA program staff to track the notification, permit, compliance, and corrective action activities required under RCRA.

HAZNET:

Gepaid:	CAD983582222
Contact:	BALS AUTO SVC
Telephone:	4155551212
Facility Addr2:	Not reported
Mailing Name:	Not reported
Mailing Address:	12221 RIVERA RD
Mailing City,St,Zip:	WHITTIER, CA 906060000
Gen County:	Los Angeles
TSD EPA ID:	CAD099452708
TSD County:	Los Angeles
Waste Category:	Unspecified organic liquid mixture
Disposal Method:	Recycler
Tons:	.2835
Facility County:	Los Angeles

Gepaid:	CAL000171377
Contact:	HARV ST MARY-MGR
Telephone:	5629077834
Facility Addr2:	Not reported
Mailing Name:	Not reported
Mailing Address:	12221 RIVERA RD
Mailing City,St,Zip:	WHITTIER, CA 906060000
Gen County:	Los Angeles
TSD EPA ID:	Not reported
TSD County:	Los Angeles
Waste Category:	Aqueous solution with less than 10% total organic residues
Disposal Method:	Not reported
Tons:	0.08
Facility County:	Not reported

Gepaid:	CAL000171377
Contact:	HARV ST MARY-MGR

BALS AUTO SVC (Continued) **1000594394**

Telephone: 5629077834
Facility Addr2: Not reported
Mailing Name: Not reported
Mailing Address: 12221 RIVERA RD
Mailing City,St,Zip: WHITTIER, CA 906060000
Gen County: Los Angeles
TSD EPA ID: Not reported
TSD County: Los Angeles
Waste Category: Aqueous solution with less than 10% total organic residues
Disposal Method: Transfer Station
Tons: 0.12
Facility County: Not reported

Gepaid: CAL000171377
Contact: HARV ST MARY-MGR
Telephone: 5629077834
Facility Addr2: Not reported
Mailing Name: Not reported
Mailing Address: 12221 RIVERA RD
Mailing City,St,Zip: WHITTIER, CA 906060000
Gen County: Los Angeles
TSD EPA ID: Not reported
TSD County: Los Angeles
Waste Category: Off-specification, aged, or surplus organics
Disposal Method: Recycler
Tons: 0.18
Facility County: Not reported

Click this hyperlink while viewing on your computer to access
-1 additional CA_HAZNET: record(s) in the EDR Site Report.

---

11 **CLUTCH SYSTEMS** **RCRA-SQG** **1000594513**
WSW **8421 CHETLE** **FINDS** **CAD983583469**
1/8-1/4 **SANTA FE SPRINGS, CA 90670** **HAZNET**
740 ft.

Relative: Lower

Actual: 151 ft.

RCRAInfo:
Owner: TOLLMAN STEVE
(213) 698-0994
EPA ID: CAD983583469
Contact: RICK SPROUL
(213) 698-0994
Classification: Small Quantity Generator
TSDF Activities: Not reported

Violation Status: No violations found

FINDS:
Other Pertinent Environmental Activity Identified at Site

RCRAInfo is a national information system that supports the Resource Conservation and Recovery Act (RCRA) program through the tracking of events and activities related to facilities that generate, transport, and treat, store, or dispose of hazardous waste. RCRAInfo allows RCRA program staff to track the notification, permit, compliance, and corrective action activities required under RCRA.

CLUTCH SYSTEMS (Continued) **1000594513**

HAZNET:
Gepaid: CAD983583469
Contact: TOLLMAN STEVE
Telephone: 2136980994
Facility Addr2: Not reported
Mailing Name: Not reported
Mailing Address: 8421 CHETLE AVE
Mailing City,St,Zip: SANTA FE SPRINGS, CA 906702203
Gen County: Los Angeles
TSD EPA ID: CAD000088252
TSD County: Los Angeles
Waste Category: Other inorganic solid waste
Disposal Method: Transfer Station
Tons: 1.2500
Facility County: Los Angeles

Gepaid: CAD983583469
Contact: TOLLMAN STEVE
Telephone: 2136980994
Facility Addr2: Not reported
Mailing Name: Not reported
Mailing Address: 8421 CHETLE AVE
Mailing City,St,Zip: SANTA FE SPRINGS, CA 906702203
Gen County: Los Angeles
TSD EPA ID: CAD000088252
TSD County: Los Angeles
Waste Category: Other inorganic solid waste
Disposal Method: Transfer Station
Tons: 2.5500
Facility County: Los Angeles

Gepaid: CAD983583469
Contact: TOLLMAN STEVE
Telephone: 2136980994
Facility Addr2: Not reported
Mailing Name: Not reported
Mailing Address: 8421 CHETLE AVE
Mailing City,St,Zip: SANTA FE SPRINGS, CA 906702203
Gen County: Los Angeles
TSD EPA ID: CAD000088252
TSD County: Los Angeles
Waste Category: Other inorganic solid waste
Disposal Method: Transfer Station
Tons: 1.8000
Facility County: Los Angeles

D12 **PETROLEUM TESTING SERVICE** **SWEEPS UST** **S106930642**
WNW **12051 RIVERA RD** **N/A**
1/8-1/4 **SANTE FE SPRINGS, CA**
822 ft.

Site 1 of 2 in cluster D

Relative: Lower

Actual: 153 ft.

SWEEPS UST:
Status: A
Comp Number: 14484
Number: 9
Board Of Equalization: Not reported

PETROLEUM TESTING SERVICE (Continued) **S106930642**

Ref Date: 06-30-89
Act Date: Not reported
Created Date: 06-30-89
Tank Status: Not reported
Owner Tank Id: Not reported
Swrcb Tank Id: Not reported
Actv Date: Not reported
Capacity: Not reported
Tank Use: Not reported
Stg: Not reported
Content: Not reported
Number Of Tanks: Not reported

D13 **PETROLEUM TESTING SERV** **RCRA-SQG** **1000367258**
WNW **12051 RIVERA RD** **FINDS** **CAD981370307**
1/8-1/4 **SANTA FE SPRINGS, CA 90670** **HAZNET**
822 ft. **LOS ANGELES CO. HMS**
HIST UST
Relative: **Site 2 of 2 in cluster D** **EMI**
Lower

Actual: RCRAInfo:
153 ft. Owner: PETER T SCHUYLER
(415) 555-1212
EPA ID: CAD981370307

Contact: ENVIRONMENTAL MANAGER
(213) 698-0081

Classification: Small Quantity Generator
TSDF Activities: Not reported

Violation Status: No violations found

FINDS:
Other Pertinent Environmental Activity Identified at Site

RCRAInfo is a national information system that supports the Resource Conservation and Recovery Act (RCRA) program through the tracking of events and activities related to facilities that generate, transport, and treat, store, or dispose of hazardous waste. RCRAInfo allows RCRA program staff to track the notification, permit, compliance, and corrective action activities required under RCRA.

HAZNET:
Gepaid: CAD981370307
Contact: PETER T SCHUYLER, PRES
Telephone: 0000000000
Facility Addr2: Not reported
Mailing Name: Not reported
Mailing Address: Not reported
Mailing City,St,Zip: SANTA FE SPRINGS, CA 906700000
Gen County: Los Angeles
TSD EPA ID: CAD008302903
TSD County: Los Angeles
Waste Category: Waste oil and mixed oil
Disposal Method: Recycler
Tons: 2.5020

PETROLEUM TESTING SERV (Continued) **1000367258**

Facility County: Los Angeles

Gepaid: CAD981370307
Contact: PETER T SCHUYLER, PRES
Telephone: 0000000000
Facility Addr2: Not reported
Mailing Name: Not reported
Mailing Address: Not reported
Mailing City,St,Zip: SANTA FE SPRINGS, CA 906700000
Gen County: Los Angeles
TSD EPA ID: CAD008302903
TSD County: Los Angeles
Waste Category: Unspecified organic liquid mixture
Disposal Method: Recycler
Tons: 2.9440
Facility County: Los Angeles

LOS ANGELES CO. HMS:
Region: LA
Facility Id: 014006-014484
Facility Status: Closed
Area: 1H
Permit Number: Not reported
Permit Status: Not reported
Facility Type: Not reported

HIST UST:
Region: STATE
Facility ID: 00000067195
Tank Num: 001
Container Num: 1T
Year Installed: 1983
Tank Capacity: 00000550
Facility Type: Other
Other Type: LABORATORY
Total Tanks: 0001
Tank Used for: WASTE
Type of Fuel: 5
Tank Construction: 2 1 inches
Leak Detection: None
Contact Name: STEVEN SCHUYLER
Telephone: 2136980081
Owner Name: PETROLEUM TESTING SERVICE, INC
Owner Address: 12051 RIVERA ROAD
Owner City,St,Zip: SANTA FE SPRINGS, CA 90670

EMI:
Year: 1987
Carbon Monoxide Emissions Tons/Yr: 19
Air Basin: SC
Facility ID: 51064
Air District Name: SC
SIC Code: 8734
Air District Name: SOUTH COAST AQMD
Community Health Air Pollution Info System: Not reported
Consolidated Emission Reporting Rule: Not reported

PETROLEUM TESTING SERV (Continued) **1000367258**

Total Organic Hydrocarbon Gases Tons/Yr:	0
Reactive Organic Gases Tons/Yr:	0
Carbon Monoxide Emissions Tons/Yr:	0
NOX - Oxides of Nitrogen Tons/Yr:	0
SOX - Oxides of Sulphur Tons/Yr:	0
Particulate Matter Tons/Yr:	0
Part. Matter 10 Micrometers & Smllr Tons/Yr:	0

Year:	1990
Carbon Monoxide Emissions Tons/Yr:	19
Air Basin:	SC
Facility ID:	51064
Air District Name:	SC
SIC Code:	8734
Air District Name:	SOUTH COAST AQMD
Community Health Air Pollution Info System:	Not reported
Consolidated Emission Reporting Rule:	Not reported
Total Organic Hydrocarbon Gases Tons/Yr:	2
Reactive Organic Gases Tons/Yr:	2
Carbon Monoxide Emissions Tons/Yr:	0
NOX - Oxides of Nitrogen Tons/Yr:	0
SOX - Oxides of Sulphur Tons/Yr:	0
Particulate Matter Tons/Yr:	0
Part. Matter 10 Micrometers & Smllr Tons/Yr:	0

14
North
1/8-1/4
892 ft.

DNS AUTO BODY **RCRA-SQG 1000103239**
12130 WASHINGTON BLVD **FINDS CAD982026205**
WHITTIER, CA 90608

Relative: Higher

Actual: 159 ft.

RCRAInfo:
Owner: DNS AUTO BODY INC
(415) 555-1212
EPA ID: CAD982026205

Contact: Not reported

Classification: Small Quantity Generator
TSDF Activities: Not reported

Violation Status: No violations found

FINDS:
Other Pertinent Environmental Activity Identified at Site

RCRAInfo is a national information system that supports the Resource Conservation and Recovery Act (RCRA) program through the tracking of events and activities related to facilities that generate, transport, and treat, store, or dispose of hazardous waste. RCRAInfo allows RCRA program staff to track the notification, permit, compliance, and corrective action activities required under RCRA.

15
SW
1/8-1/4
931 ft.

HI LITE MFG CO INC **RCRA-SQG 1000286763**
8515 CHETLE AVE **FINDS CAD981687155**
SANTA FE SPRINGS, CA 90670 **HAZNET**

Relative: Lower

Actual: 149 ft.

RCRAInfo:
Owner: REYNOLDS K OHAI
(415) 555-1212
EPA ID: CAD981687155

Contact: Not reported

Classification: Small Quantity Generator
TSDF Activities: Not reported

Violation Status: No violations found

FINDS:
Other Pertinent Environmental Activity Identified at Site

RCRAInfo is a national information system that supports the Resource Conservation and Recovery Act (RCRA) program through the tracking of events and activities related to facilities that generate, transport, and treat, store, or dispose of hazardous waste. RCRAInfo allows RCRA program staff to track the notification, permit, compliance, and corrective action activities required under RCRA.

HAZNET:

Gepaid:	CAD981687155
Contact:	Not reported
Telephone:	2139453608
Facility Addr2:	Not reported
Mailing Name:	Not reported
Mailing Address:	8515 CHETLE AVE
Mailing City,St,Zip:	SANTA FE SPRINGS, CA 906702205
Gen County:	Los Angeles
TSD EPA ID:	CAT080033681
TSD County:	Los Angeles
Waste Category:	Unspecified solvent mixture Waste
Disposal Method:	Treatment, Incineration
Tons:	0.22
Facility County:	Los Angeles

Gepaid:	CAD981687155
Contact:	Not reported
Telephone:	2139453608
Facility Addr2:	Not reported
Mailing Name:	Not reported
Mailing Address:	8515 CHETLE AVE
Mailing City,St,Zip:	SANTA FE SPRINGS, CA 906702205
Gen County:	Los Angeles
TSD EPA ID:	CAD982444481
TSD County:	Los Angeles
Waste Category:	Other inorganic solid waste
Disposal Method:	Transfer Station
Tons:	0.11
Facility County:	Los Angeles

Gepaid: CAD981687155

HI LITE MFG CO INC (Continued) **1000286763**

Contact: Not reported
Telephone: 2139453608
Facility Addr2: Not reported
Mailing Name: Not reported
Mailing Address: 8515 CHETLE AVE
Mailing City,St,Zip: SANTA FE SPRINGS, CA 906702205
Gen County: Los Angeles
TSD EPA ID: CAD982444481
TSD County: Los Angeles
Waste Category: Off-specification, aged, or surplus organics
Disposal Method: Transfer Station
Tons: 0.33
Facility County: Los Angeles

Gepaid: CAD981687155
Contact: HI LITE MFG CO INC
Telephone: 2139453608
Facility Addr2: Not reported
Mailing Name: Not reported
Mailing Address: 8515 CHETLE AVE
Mailing City,St,Zip: SANTA FE SPRINGS, CA 906702205
Gen County: Los Angeles
TSD EPA ID: CAD008302903
TSD County: Los Angeles
Waste Category: Liquids with halogenated organic compounds > 1000 mg/l
Disposal Method: Recycler
Tons: .8339
Facility County: Los Angeles

Gepaid: CAD981687155
Contact: --
Telephone: 2139453608
Facility Addr2: Not reported
Mailing Name: Not reported
Mailing Address: 8515 CHETLE AVE
Mailing City,St,Zip: SANTA FE SPRINGS, CA 906702205
Gen County: Los Angeles
TSD EPA ID: Not reported
TSD County: Los Angeles
Waste Category: Halogenated solvents (chloroform, methyl chloride, perchloroethylene, etc.)
Disposal Method: Transfer Station
Tons: 0.02
Facility County: Not reported

Click this hyperlink while viewing on your computer to access
13 additional CA_HAZNET: record(s) in the EDR Site Report.

16
North
1/8-1/4
939 ft.

Relative: Higher

Actual: 159 ft.

BLOWER DRIVE SERVICE **RCRA-SQG** **1000436243**
12140 E WASHINGTON BLVD **FINDS** **CAD982026171**
WHITTIER, CA 90606 **HAZNET**

RCRAInfo:
Owner: NOT REQUIRED
(415) 555-1212
EPA ID: CAD982026171
Contact: Not reported
Classification: Small Quantity Generator
TSDF Activities: Not reported
Violation Status: No violations found

FINDS:
Other Pertinent Environmental Activity Identified at Site

California - Hazardous Waste Tracking System - Datamart

RCRAInfo is a national information system that supports the Resource Conservation and Recovery Act (RCRA) program through the tracking of events and activities related to facilities that generate, transport, and treat, store, or dispose of hazardous waste. RCRAInfo allows RCRA program staff to track the notification, permit, compliance, and corrective action activities required under RCRA.

HAZNET:
Gepaid: CAD982026171
Contact: CRAIG RAILSBACK
Telephone: 5626987213
Facility Addr2: Not reported
Mailing Name: Not reported
Mailing Address: 12140 WASHINGTON BLVD # E
Mailing City,St,Zip: WHITTIER, CA 906062612
Gen County: Los Angeles
TSD EPA ID: CAT000613893
TSD County: Los Angeles
Waste Category: Aqueous solution with less than 10% total organic residues
Disposal Method: Transfer Station
Tons: 3.07
Facility County: Los Angeles

Gepaid: CAD982026171
Contact: NORMA ISKENDERIAN
Telephone: 5626987213
Facility Addr2: Not reported
Mailing Name: Not reported
Mailing Address: 12140 WASHINGTON BLVD # E
Mailing City,St,Zip: WHITTIER, CA 906062612
Gen County: Los Angeles
TSD EPA ID: CAT000613893
TSD County: Los Angeles
Waste Category: Aqueous solution with less than 10% total organic residues
Disposal Method: Not reported
Tons: Not reported
Facility County: Not reported

BLOWER DRIVE SERVICE (Continued) **1000436243**

Gepaid: CAD982026171
Contact: BRANCH CONST DBA BLOWER DR SRV
Telephone: 5626934302
Facility Addr2: Not reported
Mailing Name: Not reported
Mailing Address: 12140 WASHINGTON BLVD # E
Mailing City,St,Zip: WHITTIER, CA 906062612
Gen County: Los Angeles
TSD EPA ID: CAD000088252
TSD County: Los Angeles
Waste Category: Unspecified sludge waste
Disposal Method: Transfer Station
Tons: .2293
Facility County: Los Angeles

Gepaid: CAD982026171
Contact: BRANCH CONST DBA BLOWER DR SRV
Telephone: 5626934302
Facility Addr2: Not reported
Mailing Name: Not reported
Mailing Address: 12140 WASHINGTON BLVD # E
Mailing City,St,Zip: WHITTIER, CA 906062612
Gen County: Los Angeles
TSD EPA ID: CAD050806850
TSD County: Los Angeles
Waste Category: Not reported
Disposal Method: Not reported
Tons: .0000
Facility County: Los Angeles

Gepaid: CAD982026171
Contact: BRANCH CONST DBA BLOWER DR SRV
Telephone: 5626934302
Facility Addr2: Not reported
Mailing Name: Not reported
Mailing Address: 12140 WASHINGTON BLVD # E
Mailing City,St,Zip: WHITTIER, CA 906062612
Gen County: Los Angeles
TSD EPA ID: CAD050806850
TSD County: Los Angeles
Waste Category: Other organic solids
Disposal Method: Transfer Station
Tons: .1050
Facility County: Los Angeles

Click this hyperlink while viewing on your computer to access
13 additional CA_HAZNET: record(s) in the EDR Site Report.

17
NNW
1/8-1/4
1007 ft.

Relative:
Higher

Actual:
158 ft.

INTER HEALTH EQUIPMENT CO **LOS ANGELES CO. HMS** **S106671413**
12102 E WASHINGTON BLVD **SWEEPS UST** **N/A**
WHITTIER, CA

LOS ANGELES CO. HMS:
Region: LA
Facility Id: 011505-011550
Facility Status: Removed
Area: 1A
Permit Number: Not reported
Permit Status: Not reported
Facility Type: Not reported

SWEEPS UST:
Status: A
Comp Number: 11550
Number: 9
Board Of Equalization: Not reported
Ref Date: 06-30-89
Act Date: Not reported
Created Date: 06-30-89
Tank Status: Not reported
Owner Tank Id: Not reported
Swrcb Tank Id: Not reported
Actv Date: Not reported
Capacity: Not reported
Tank Use: Not reported
Stg: Not reported
Content: Not reported
Number Of Tanks: Not reported

18
NE
1/8-1/4
1012 ft.

Relative:
Higher

Actual:
162 ft.

GTE CA (MAR VISTA TRAFFIC) **RCRA-SQG** **1007199124**
12211 WASHINGTON BOULEVARD **CAD980890172**
CULVER CITY, CA 90230

RCRAInfo:
Contact: ANNETTE BURTON
(714) 590-6518

Classification: Small Quantity Generator
TSDF Activities: Not reported

Violation Status: No violations found

19
NE
1/8-1/4
1100 ft.

Relative:
Higher

Actual:
166 ft.

HOME DEPOT USA INC HD 6684 **RCRA-SQG** **1001959850**
12322 WASHINGTON BLVD **FINDS** **CAR000065359**
WHITTIER, CA 90606 **HAZNET**

HOME DEPOT USA INC HD 6684 (Continued) **1001959850**

RCRAInfo:
Owner: THE HOME DEPOT
(770) 433-8211
EPA ID: CAR000065359

Contact: PETER KRUCKER
(800) 360-3220

Classification: Small Quantity Generator
TSDF Activities: Not reported

Violation Status: No violations found

FINDS:
Other Pertinent Environmental Activity Identified at Site

California - Hazardous Waste Tracking System - Datamart

RCRAInfo is a national information system that supports the Resource Conservation and Recovery Act (RCRA) program through the tracking of events and activities related to facilities that generate, transport, and treat, store, or dispose of hazardous waste. RCRAInfo allows RCRA program staff to track the notification, permit, compliance, and corrective action activities required under RCRA.

HAZNET:
Gepaid: CAL000153609
Contact: 3E COMPANY
Telephone: 7606028700
Facility Addr2: Not reported
Mailing Name: Not reported
Mailing Address: 1905 ASTON AVE STE 100
Mailing City,St,Zip: CARLSBAD, CA 920090000
Gen County: Los Angeles
TSD EPA ID: CAT080013352
TSD County: Los Angeles
Waste Category: Oil/water separation sludge
Disposal Method: Recycler
Tons: 1.95
Facility County: Los Angeles

Gepaid: CAR000065359
Contact: 3 E CO
Telephone: 7606028700
Facility Addr2: Not reported
Mailing Name: Not reported
Mailing Address: 1905 ASTON AVE STE 100
Mailing City,St,Zip: CARLSBAD, CA 920080000
Gen County: Los Angeles
TSD EPA ID: IND000646943
TSD County: Los Angeles
Waste Category: Liquids with pH <UN-> 2
Disposal Method: Not reported
Tons: 0.03
Facility County: Los Angeles

HOME DEPOT USA INC HD 6684 (Continued) **1001959850**

Gepaid: CAR000065359
Contact: 3 E CO
Telephone: 7606028700
Facility Addr2: Not reported
Mailing Name: Not reported
Mailing Address: 1905 ASTON AVE STE 100
Mailing City,St,Zip: CARLSBAD, CA 920080000
Gen County: Los Angeles
TSD EPA ID: IND000646943
TSD County: Los Angeles
Waste Category: Unspecified organic liquid mixture
Disposal Method: Not reported
Tons: 1.6
Facility County: Los Angeles

Gepaid: CAR000065359
Contact: 3 E CO
Telephone: 7606028700
Facility Addr2: Not reported
Mailing Name: Not reported
Mailing Address: 1905 ASTON AVE STE 100
Mailing City,St,Zip: CARLSBAD, CA 920080000
Gen County: Los Angeles
TSD EPA ID: IND000646943
TSD County: Los Angeles
Waste Category: Alkaline solution without metals (pH > 12.5)
Disposal Method: Not reported
Tons: 0.15
Facility County: Los Angeles

Gepaid: CAL000153609
Contact: HOME DEPOT
Telephone: 0000000000
Facility Addr2: Not reported
Mailing Name: Not reported
Mailing Address: 2455 PACES FERRY RD
Mailing City,St,Zip: ATLANTA, GA 303390000
Gen County: Los Angeles
TSD EPA ID: CAT000613893
TSD County: Los Angeles
Waste Category: Aqueous solution with less than 10% total organic residues
Disposal Method: Transfer Station
Tons: .0625
Facility County: Los Angeles

Click this hyperlink while viewing on your computer to access
16 additional CA_HAZNET: record(s) in the EDR Site Report.

20
West
1/8-1/4
1185 ft.

Relative:
Lower

Actual:
152 ft.

NBS SYSTEMS INC
8332 SECURA WAY
SANTA FE SPRINGS, CA 90670

Database(s): RCRA-SQG, FINDS, HAZNET, EMI
EDR ID Number: 1000133075
EPA ID Number: CAD982348625

RCRAInfo:
Owner: GUY RAILSBACK
(415) 555-1212
EPA ID: CAD982348625
Contact: ENVIRONMENTAL MANAGER
(213) 698-0704
Classification: Small Quantity Generator
TSDF Activities: Not reported

Violation Status: No violations found

FINDS:
Other Pertinent Environmental Activity Identified at Site

California - Hazardous Waste Tracking System - Datamart

RCRAInfo is a national information system that supports the Resource Conservation and Recovery Act (RCRA) program through the tracking of events and activities related to facilities that generate, transport, and treat, store, or dispose of hazardous waste. RCRAInfo allows RCRA program staff to track the notification, permit, compliance, and corrective action activities required under RCRA.

HAZNET:

Gepaid:	CAD982348625
Contact:	NBS SYSTEMS INC
Telephone:	0000000000
Facility Addr2:	Not reported
Mailing Name:	Not reported
Mailing Address:	PO BOX 4200
Mailing City,St,Zip:	WHITTIER, CA 906074200
Gen County:	Los Angeles
TSD EPA ID:	CAT000613976
TSD County:	Orange
Waste Category:	Not reported
Disposal Method:	Transfer Station
Tons:	.0000
Facility County:	Los Angeles

Gepaid:	CAD982348625
Contact:	NBS SYSTEMS INC
Telephone:	0000000000
Facility Addr2:	Not reported
Mailing Name:	Not reported
Mailing Address:	PO BOX 4200
Mailing City,St,Zip:	WHITTIER, CA 906074200
Gen County:	Los Angeles
TSD EPA ID:	CAT000613976
TSD County:	Orange
Waste Category:	Photochemicals/photoprocessing waste
Disposal Method:	Transfer Station
Tons:	.8131

NBS SYSTEMS INC (Continued) **1000133075**

Facility County:	Los Angeles

Gepaid:	CAD982348625
Contact:	WILLIAM GASCON V.P. PRODUCTION
Telephone:	5626980704
Facility Addr2:	Not reported
Mailing Name:	Not reported
Mailing Address:	8332 SECURA WAY
Mailing City,St,Zip:	SANTA FE SPRINGS, CA 906074200
Gen County:	Los Angeles
TSD EPA ID:	CAD981402522
TSD County:	Los Angeles
Waste Category:	Photochemicals/photoprocessing waste
Disposal Method:	Recycler
Tons:	2.25
Facility County:	Los Angeles

Gepaid:	CAD982348625
Contact:	WILLIAM GASCON V.P. PRODUCTION
Telephone:	5626980704
Facility Addr2:	Not reported
Mailing Name:	Not reported
Mailing Address:	8332 SECURA WAY
Mailing City,St,Zip:	SANTA FE SPRINGS, CA 906074200
Gen County:	Los Angeles
TSD EPA ID:	CAT080033681
TSD County:	Los Angeles
Waste Category:	Unspecified oil-containing waste
Disposal Method:	Recycler
Tons:	0.22
Facility County:	Los Angeles

Gepaid:	CAD982348625
Contact:	NBS SYSTEMS INC
Telephone:	0000000000
Facility Addr2:	Not reported
Mailing Name:	Not reported
Mailing Address:	PO BOX 4200
Mailing City,St,Zip:	WHITTIER, CA 906074200
Gen County:	Los Angeles
TSD EPA ID:	CAD008302903
TSD County:	Los Angeles
Waste Category:	Unspecified solvent mixture Waste
Disposal Method:	Recycler
Tons:	.1251
Facility County:	Los Angeles

Click this hyperlink while viewing on your computer to access
11 additional CA_HAZNET: record(s) in the EDR Site Report.

EMI:

Year:	1987
Carbon Monoxide Emissions Tons/Yr:	19
Air Basin:	SC
Facility ID:	15732
Air District Name:	SC
SIC Code:	9999

NBS SYSTEMS INC (Continued) **1000133075**

Air District Name:	SOUTH COAST AQMD
Community Health Air Pollution Info System:	Not reported
Consolidated Emission Reporting Rule:	Not reported
Total Organic Hydrocarbon Gases Tons/Yr:	0
Reactive Organic Gases Tons/Yr:	0
Carbon Monoxide Emissions Tons/Yr:	0
NOX - Oxides of Nitrogen Tons/Yr:	0
SOX - Oxides of Sulphur Tons/Yr:	0
Particulate Matter Tons/Yr:	0
Part. Matter 10 Micrometers & Smllr Tons/Yr:	0

E21
WSW
1/8-1/4
1201 ft.

Relative:
Lower

Actual:
150 ft.

POLES BY LAMPLIGHTER INC **RCRA-SQG 1000220512**
8400 SECURA WAY **FINDS CAD982416448**
SANTA FE SPRINGS, CA 90670

Site 1 of 4 in cluster E

RCRAInfo:
Owner: FERNANDO CHRIS
(415) 555-1212
EPA ID: CAD982416448

Contact: Not reported

Classification: Small Quantity Generator
TSDF Activities: Not reported

Violation Status: No violations found

FINDS:
Other Pertinent Environmental Activity Identified at Site

RCRAInfo is a national information system that supports the Resource Conservation and Recovery Act (RCRA) program through the tracking of events and activities related to facilities that generate, transport, and treat, store, or dispose of hazardous waste. RCRAInfo allows RCRA program staff to track the notification, permit, compliance, and corrective action activities required under RCRA.

E22
WSW
1/8-1/4
1214 ft.

Relative:
Lower

Actual:
150 ft.

PG IMTECH INC OF CALIFORNIA **RCRA-SQG 1000200865**
8424 SECURA WAY **FINDS CAD981999329**
SANTA FE SPRINGS, CA 90670 **HAZNET**

Site 2 of 4 in cluster E

PG IMTECH INC OF CALIFORNIA (Continued) **1000200865**

RCRAInfo:
Owner: GEBHARD PETER / WIBBENS
(415) 555-1212
EPA ID: CAD981999329

Contact: ENVIRONMENTAL MANAGER
(213) 945-8943

Classification: Small Quantity Generator
TSDF Activities: Not reported

Violation Status: No violations found

FINDS:
Other Pertinent Environmental Activity Identified at Site

California - Hazardous Waste Tracking System - Datamart

The NEI (National Emissions Inventory) database contains information on stationary and mobile sources that emit criteria air pollutants and their precursors, as well as hazardous air pollutants (HAPs).

RCRAInfo is a national information system that supports the Resource Conservation and Recovery Act (RCRA) program through the tracking of events and activities related to facilities that generate, transport, and treat, store, or dispose of hazardous waste. RCRAInfo allows RCRA program staff to track the notification, permit, compliance, and corrective action activities required under RCRA.

RACT/BACT/LAER Clearinghouse (RBLC) data base contains case-specific information on the 'Best Available' air pollution technologies that have been required to reduce the emission of air pollutants from stationary sources (e.g., power plants, steel mills, chemical plants, etc.). This information has been provided by State and local permitting agencies. The Clearinghouse also contains a regulation data base that summarizes EPA emission limits required in New Source Performance Standards (NSPS), National Emission Standards for Hazardous Air Pollutants (NESHAP), and Maximum Achievable Control Technology (MACT) standards.

HAZNET:

Gepaid:	CAD981999329
Contact:	PETER T E GEBHAND III
Telephone:	0000000000
Facility Addr2:	Not reported
Mailing Name:	Not reported
Mailing Address:	8424 SECURA WAY
Mailing City,St,Zip:	SANTA FE SPRINGS, CA 906702216
Gen County:	Los Angeles
TSD EPA ID:	CAD008364432
TSD County:	Los Angeles
Waste Category:	Halogenated solvents (chloroform, methyl chloride, perchloroethylene, etc.)
Disposal Method:	Recycler
Tons:	.8131
Facility County:	Los Angeles

PG IMTECH INC OF CALIFORNIA (Continued) **1000200865**

Gepaid: CAD981999329
Contact: PETER T E GEBHAND III
Telephone: 0000000000
Facility Addr2: Not reported
Mailing Name: Not reported
Mailing Address: 8424 SECURA WAY
Mailing City,St,Zip: SANTA FE SPRINGS, CA 906702216
Gen County: Los Angeles
TSD EPA ID: CAD008364432
TSD County: Los Angeles
Waste Category: Unspecified organic liquid mixture
Disposal Method: Recycler
Tons: 1.1467
Facility County: Los Angeles

Gepaid: CAD981999329
Contact: PETER T E GEBHAND III
Telephone: 0000000000
Facility Addr2: Not reported
Mailing Name: Not reported
Mailing Address: 8424 SECURA WAY
Mailing City,St,Zip: SANTA FE SPRINGS, CA 906702216
Gen County: Los Angeles
TSD EPA ID: CAD000088252
TSD County: Los Angeles
Waste Category: Other organic solids
Disposal Method: Transfer Station
Tons: .4000
Facility County: Los Angeles

Gepaid: CAD981999329
Contact: PETER T E GEBHAND III
Telephone: 0000000000
Facility Addr2: Not reported
Mailing Name: Not reported
Mailing Address: 8424 SECURA WAY
Mailing City,St,Zip: SANTA FE SPRINGS, CA 906702216
Gen County: Los Angeles
TSD EPA ID: CAD000088252
TSD County: Los Angeles
Waste Category: Other organic solids
Disposal Method: Not reported
Tons: .4000
Facility County: Los Angeles

Gepaid: CAD981999329
Contact: PETER T E GEBHAND III
Telephone: 0000000000
Facility Addr2: Not reported
Mailing Name: Not reported
Mailing Address: 8424 SECURA WAY
Mailing City,St,Zip: SANTA FE SPRINGS, CA 906702216
Gen County: Los Angeles
TSD EPA ID: CAD099452708
TSD County: Los Angeles
Waste Category: Unspecified aqueous solution
Disposal Method: Not reported

PG IMTECH INC OF CALIFORNIA (Continued) **1000200865**

Tons: 2.6062
Facility County: Los Angeles

Click this hyperlink while viewing on your computer to access
23 additional CA_HAZNET: record(s) in the EDR Site Report.

E23 **GOLDEN PLATING** **RCRA-SQG 1001195377**
WSW **8418 SECURA WAY** **FINDS CAR000019455**
1/8-1/4 **SANTA FE SPRINGS, CA 90670** **HAZNET**
1214 ft.

Relative: Lower

Actual: 150 ft.

Site 3 of 4 in cluster E

RCRAInfo:
Owner: JUAN SERRANO
(310) 464-0318
EPA ID: CAR000019455
Contact: JUAN SERRANO
(562) 926-6454
Classification: Small Quantity Generator
TSDF Activities: Not reported

Violation Status: No violations found

FINDS:
Other Pertinent Environmental Activity Identified at Site

RCRAInfo is a national information system that supports the Resource Conservation and Recovery Act (RCRA) program through the tracking of events and activities related to facilities that generate, transport, and treat, store, or dispose of hazardous waste. RCRAInfo allows RCRA program staff to track the notification, permit, compliance, and corrective action activities required under RCRA.

HAZNET:
Gepaid: CAR000019455
Contact: JUAN SERRANO
Telephone: 5624640318
Facility Addr2: Not reported
Mailing Name: Not reported
Mailing Address: 8418 SECURA WAY
Mailing City,St,Zip: SANTA FE SPRINGS, CA 906702216
Gen County: Los Angeles
TSD EPA ID: CAT080033681
TSD County: Los Angeles
Waste Category: Alkaline solution (pH <UN-> 12.5) with metals (antimony, arsenic, barium, beryllium, cadmium, chromium, cobalt, copper, lead, mercury, molybdenum, nickel, selenium, silver, thallium, vanadium, and zinc)
Disposal Method: Recycler
Tons: 6.2550
Facility County: Los Angeles

Gepaid: CAR000019455
Contact: JUAN SERRANO
Telephone: 5624640318
Facility Addr2: Not reported

GOLDEN PLATING (Continued) **1001195377**

Mailing Name: Not reported
Mailing Address: 8418 SECURA WAY
Mailing City,St,Zip: SANTA FE SPRINGS, CA 906702216
Gen County: Los Angeles
TSD EPA ID: AZD980695332
TSD County: 99
Waste Category: Liquids with cyanides > 1000 mg/l
Disposal Method: Not reported
Tons: .0208
Facility County: Los Angeles

Gepaid: CAR000019455
Contact: JUAN SERRANO
Telephone: 5624640318
Facility Addr2: Not reported
Mailing Name: Not reported
Mailing Address: 8418 SECURA WAY
Mailing City,St,Zip: SANTA FE SPRINGS, CA 906702216
Gen County: Los Angeles
TSD EPA ID: AZD980695332
TSD County: 99
Waste Category: Aqueous solution (2 < pH < 12.5) containing reactive anions (azide, bromate, chlorate, cyanide, fluoride, hypochlorite, nitrite, perchlorate, and sulfide anions)
Disposal Method: Recycler
Tons: .9174
Facility County: Los Angeles

Gepaid: CAR000019455
Contact: JUAN SERRANO
Telephone: 5624640318
Facility Addr2: Not reported
Mailing Name: Not reported
Mailing Address: 8206 SECURA WAY
Mailing City,St,Zip: SANTA FE SPRINGS, CA 906700000
Gen County: Los Angeles
TSD EPA ID: CAT080033681
TSD County: Los Angeles
Waste Category: Alkaline solution (pH <UN-> 12.5) with metals (antimony, arsenic, barium, beryllium, cadmium, chromium, cobalt, copper, lead, mercury, molybdenum, nickel, selenium, silver, thallium, vanadium, and zinc)
Disposal Method: Recycler
Tons: 10.42
Facility County: Los Angeles

Gepaid: CAR000019455
Contact: JUAN SERRANO
Telephone: 5624640318
Facility Addr2: Not reported
Mailing Name: Not reported
Mailing Address: 8206 SECURA WAY
Mailing City,St,Zip: SANTA FE SPRINGS, CA 906700000
Gen County: Los Angeles
TSD EPA ID: CAT080033681
TSD County: Los Angeles
Waste Category: Alkaline solution (pH <UN-> 12.5) with metals (antimony, arsenic, barium, beryllium, cadmium, chromium, cobalt, copper, lead, mercury,

GOLDEN PLATING (Continued) **1001195377**

molybdenum, nickel, selenium, silver, thallium, vanadium, and zinc)
Disposal Method: Recycler
Tons: 0.01
Facility County: Not reported

Click this hyperlink while viewing on your computer to access
8 additional CA_HAZNET: record(s) in the EDR Site Report.

E24 **SANTA FE ENAMELING MET FNSHG#** **RCRA-SQG** **1000395129**
WSW **8427 SECURA WAY** **FINDS** **CAD009653171**
1/8-1/4 **SANTA FE SPRINGS, CA 90670** **LOS ANGELES CO. HMS**
1230 ft. **EMI**

Site 4 of 4 in cluster E

Relative: Lower

Actual: 150 ft.

RCRAInfo:
Owner: NOT REQUIRED
(415) 555-1212
EPA ID: CAD009653171
Contact: Not reported
Classification: Small Quantity Generator
TSDF Activities: Not reported
Violation Status: No violations found

FINDS:
Other Pertinent Environmental Activity Identified at Site

California - Hazardous Waste Tracking System - Datamart

TRIS (Toxics Release Inventory System) contains information from facilities on the amounts of over 300 listed toxic chemicals that these facilities release directly to air, water, land, or that are transported off-site.

The NEI (National Emissions Inventory) database contains information on stationary and mobile sources that emit criteria air pollutants and their precursors, as well as hazardous air pollutants (HAPs).

RCRAInfo is a national information system that supports the Resource Conservation and Recovery Act (RCRA) program through the tracking of events and activities related to facilities that generate, transport, and treat, store, or dispose of hazardous waste. RCRAInfo allows RCRA program staff to track the notification, permit, compliance, and corrective action activities required under RCRA.

LOS ANGELES CO. HMS:
Region: LA
Facility Id: 005857-I06071
Facility Status: Closed
Area: 1H
Permit Number: 00000870J
Permit Status: Closed
Facility Type: I01

SANTA FE ENAMELING MET FNSHG# (Continued) **1000395129**

EMI:

Year:	1987
Carbon Monoxide Emissions Tons/Yr:	19
Air Basin:	SC
Facility ID:	14544
Air District Name:	SC
SIC Code:	3479
Air District Name:	SOUTH COAST AQMD
Community Health Air Pollution Info System:	Not reported
Consolidated Emission Reporting Rule:	Not reported
Total Organic Hydrocarbon Gases Tons/Yr:	94
Reactive Organic Gases Tons/Yr:	93
Carbon Monoxide Emissions Tons/Yr:	0
NOX - Oxides of Nitrogen Tons/Yr:	1
SOX - Oxides of Sulphur Tons/Yr:	0
Particulate Matter Tons/Yr:	0
Part. Matter 10 Micrometers & Smllr Tons/Yr:	0

Year:	1990
Carbon Monoxide Emissions Tons/Yr:	19
Air Basin:	SC
Facility ID:	14544
Air District Name:	SC
SIC Code:	3479
Air District Name:	SOUTH COAST AQMD
Community Health Air Pollution Info System:	Not reported
Consolidated Emission Reporting Rule:	Not reported
Total Organic Hydrocarbon Gases Tons/Yr:	53
Reactive Organic Gases Tons/Yr:	52
Carbon Monoxide Emissions Tons/Yr:	0
NOX - Oxides of Nitrogen Tons/Yr:	1
SOX - Oxides of Sulphur Tons/Yr:	0
Particulate Matter Tons/Yr:	0
Part. Matter 10 Micrometers & Smllr Tons/Yr:	0

Year:	1995
Carbon Monoxide Emissions Tons/Yr:	19
Air Basin:	SC
Facility ID:	14544
Air District Name:	SC
SIC Code:	3479
Air District Name:	SOUTH COAST AQMD
Community Health Air Pollution Info System:	Not reported
Consolidated Emission Reporting Rule:	Not reported
Total Organic Hydrocarbon Gases Tons/Yr:	20
Reactive Organic Gases Tons/Yr:	9
Carbon Monoxide Emissions Tons/Yr:	0
NOX - Oxides of Nitrogen Tons/Yr:	1
SOX - Oxides of Sulphur Tons/Yr:	0
Particulate Matter Tons/Yr:	0
Part. Matter 10 Micrometers & Smllr Tons/Yr:	0

Year:	1996
Carbon Monoxide Emissions Tons/Yr:	19
Air Basin:	SC
Facility ID:	14544
Air District Name:	SC

SANTA FE ENAMELING MET FNSHG# (Continued) **1000395129**

SIC Code:	3479
Air District Name:	SOUTH COAST AQMD
Community Health Air Pollution Info System:	Not reported
Consolidated Emission Reporting Rule:	Not reported
Total Organic Hydrocarbon Gases Tons/Yr:	5
Reactive Organic Gases Tons/Yr:	4
Carbon Monoxide Emissions Tons/Yr:	0
NOX - Oxides of Nitrogen Tons/Yr:	0
SOX - Oxides of Sulphur Tons/Yr:	0
Particulate Matter Tons/Yr:	0
Part. Matter 10 Micrometers & Smllr Tons/Yr:	0

Year:	1997
Carbon Monoxide Emissions Tons/Yr:	19
Air Basin:	SC
Facility ID:	14544
Air District Name:	SC
SIC Code:	3479
Air District Name:	SOUTH COAST AQMD
Community Health Air Pollution Info System:	Not reported
Consolidated Emission Reporting Rule:	Not reported
Total Organic Hydrocarbon Gases Tons/Yr:	6
Reactive Organic Gases Tons/Yr:	4
Carbon Monoxide Emissions Tons/Yr:	0
NOX - Oxides of Nitrogen Tons/Yr:	0
SOX - Oxides of Sulphur Tons/Yr:	0
Particulate Matter Tons/Yr:	0
Part. Matter 10 Micrometers & Smllr Tons/Yr:	0

Year:	1998
Carbon Monoxide Emissions Tons/Yr:	19
Air Basin:	SC
Facility ID:	14544
Air District Name:	SC
SIC Code:	3479
Air District Name:	SOUTH COAST AQMD
Community Health Air Pollution Info System:	Not reported
Consolidated Emission Reporting Rule:	Not reported
Total Organic Hydrocarbon Gases Tons/Yr:	5
Reactive Organic Gases Tons/Yr:	3
Carbon Monoxide Emissions Tons/Yr:	0
NOX - Oxides of Nitrogen Tons/Yr:	0
SOX - Oxides of Sulphur Tons/Yr:	0
Particulate Matter Tons/Yr:	0
Part. Matter 10 Micrometers & Smllr Tons/Yr:	0

Year:	1999
Carbon Monoxide Emissions Tons/Yr:	19
Air Basin:	SC
Facility ID:	14544
Air District Name:	SC
SIC Code:	3479
Air District Name:	SOUTH COAST AQMD
Community Health Air Pollution Info System:	Not reported
Consolidated Emission Reporting Rule:	Not reported
Total Organic Hydrocarbon Gases Tons/Yr:	6
Reactive Organic Gases Tons/Yr:	4

SANTA FE ENAMELING MET FNSHG# (Continued) **1000395129**

Carbon Monoxide Emissions Tons/Yr: 0
NOX - Oxides of Nitrogen Tons/Yr: 0
SOX - Oxides of Sulphur Tons/Yr: 0
Particulate Matter Tons/Yr: 0
Part. Matter 10 Micrometers & Smllr Tons/Yr: 0

Year: 2000
Carbon Monoxide Emissions Tons/Yr: 19
Air Basin: SC
Facility ID: 14544
Air District Name: SC
SIC Code: 3479
Air District Name: SOUTH COAST AQMD
Community Health Air Pollution Info System: Not reported
Consolidated Emission Reporting Rule: Not reported
Total Organic Hydrocarbon Gases Tons/Yr: 6
Reactive Organic Gases Tons/Yr: 4
Carbon Monoxide Emissions Tons/Yr: 0
NOX - Oxides of Nitrogen Tons/Yr: 0
SOX - Oxides of Sulphur Tons/Yr: 0
Particulate Matter Tons/Yr: 0
Part. Matter 10 Micrometers & Smllr Tons/Yr: 0

Year: 2001
Carbon Monoxide Emissions Tons/Yr: 19
Air Basin: SC
Facility ID: 14544
Air District Name: SC
SIC Code: 3479
Air District Name: SOUTH COAST AQMD
Community Health Air Pollution Info System: Y
Consolidated Emission Reporting Rule: Not reported
Total Organic Hydrocarbon Gases Tons/Yr: 6
Reactive Organic Gases Tons/Yr: 4
Carbon Monoxide Emissions Tons/Yr: 0
NOX - Oxides of Nitrogen Tons/Yr: 0
SOX - Oxides of Sulphur Tons/Yr: 0
Particulate Matter Tons/Yr: 0
Part. Matter 10 Micrometers & Smllr Tons/Yr: 0

---

25 **CATELLUS DEVELOPMENT - LASALLE PROPERTY** **SLIC** **S106485483**
SSW **12310 SLAUSON AVE** **N/A**
1/4-1/2 **SANTA FE SPRINGS, CA 90670**
1635 ft.

Relative: Lower

Actual: 146 ft.

SLIC:
Region: STATE
Global Id: SLT43116114
Assigned Name: SLICSITE
Lead Agency Contact: JENNY AU
Lead Agency: LOS ANGELES RWQCB (REGION 4)
Lead Agency Case Number: 0197B
Responsible Party: Catellus Development
Recent Dtw: Not reported
Substance Released: Not reported
Facility Status: **Case Closed**

MAP FINDINGS

Map ID / Direction / Distance / Distance (ft.) / Elevation | Site | Database(s) | EDR ID Number / EPA ID Number

F26 **CATELLUS DEVELOPMENT - NORTH CENTRAL** **SLIC** **S106485484**
SW **12202 SLAUSON AVE** **N/A**
1/4-1/2 **SANTA FE SPRINGS, CA 90670**
1657 ft.

Site 1 of 2 in cluster F

Relative: Lower

Actual: 147 ft.

SLIC:
Region: STATE
Global Id: SLT43118116
Assigned Name: SLICSITE
Lead Agency Contact: JENNY AU
Lead Agency: LOS ANGELES RWQCB (REGION 4)
Lead Agency Case Number: 0197D
Responsible Party: Not reported
Recent Dtw: Not reported
Substance Released: Not reported
Facility Status: **Case Closed**

F27 **CATELLUS DEVELOPMENT - NORTH CENTRAL** **SLIC** **S106386947**
SW **12202 SLAUSON** **N/A**
1/4-1/2 **SANTA FE SPRINGS, CA 90670**
1657 ft.

Site 2 of 2 in cluster F

Relative: Lower

Actual: 147 ft.

SLIC:
Region: 4
Facility Status: No further action required
SLIC: 0197D
Substance: TPH/VOCs
Staff: Jenny Au

---

28 **PRYOR GIGGEY CO** **RCRA-SQG** **1000340456**
SSW **12393 E. SLAUSON AVE.** **FINDS** **CAD982505950**
1/4-1/2 **WHITTIER, CA 90608** **LUST**
1661 ft. **Cortese**
LOS ANGELES CO. HMS

Relative: Lower

Actual: 145 ft.

RCRAInfo:
Owner: BRUCE HERMAN ASSOC
(415) 555-1212
EPA ID: CAD982505950

Contact: ENVIRONMENTAL MANAGER
(213) 945-1161

Classification: Small Quantity Generator
TSDF Activities: Not reported

Violation Status: No violations found

FINDS:
Other Pertinent Environmental Activity Identified at Site

TRIS (Toxics Release Inventory System) contains information from facilities on the amounts of over 300 listed toxic chemicals that these facilities release directly to air, water, land, or that are transported off-site.

RCRAInfo is a national information system that supports the Resource

PRYOR GIGGEY CO (Continued) **1000340456**

Conservation and Recovery Act (RCRA) program through the tracking of events and activities related to facilities that generate, transport, and treat, store, or dispose of hazardous waste. RCRAInfo allows RCRA program staff to track the notification, permit, compliance, and corrective action activities required under RCRA.

LUST:

Region:	STATE
Case Type:	Soil only
Cross Street:	Not reported
Enf Type:	Not reported
Funding:	Federal
How Discovered:	Not reported
How Stopped:	Not reported
Leak Cause:	Not reported
Leak Source:	Not reported
Global Id:	T0603704045
Stop Date:	Not reported
Confirm Leak:	1990-03-09 00:00:00
Workplan:	Not reported
Prelim Assess:	Not reported
Pollution Char:	Not reported
Remed Plan:	Not reported
Remed Action:	Not reported
Monitoring:	Not reported
Close Date:	1991-02-25 00:00:00
Discover Date:	Not reported
Enforcement Dt:	Not reported
Release Date:	1990-03-05 00:00:00
Review Date:	1991-02-25 00:00:00
Enter Date:	1990-02-26 00:00:00
MTBE Date:	Not reported
GW Qualifier:	Not reported
Soil Qualifier:	Not reported
Max MTBE GW ppb:	Not reported
Max MTBE Soil ppb:	Not reported
County:	19
Org Name:	Not reported
Reg Board:	Los Angeles Region
Status:	Case Closed
Chemical:	Gasoline
Contact Person:	Not reported
Responsible Party:	PRYOR-GIGGEY COMPANY
RP Address:	12393 SLAUSON AVENUE, E., WHITTIER, 90606
Interim:	Not reported
Oversight Prgm:	LUST
MTBE Class:	*
MTBE Conc:	0
MTBE Fuel:	1
MTBE Tested:	Site NOT Tested for MTBE.Includes Unknown and Not Analyzed.
Staff:	YR
Staff Initials:	JA
Lead Agency:	Local Agency
Local Agency:	19000
Hydr Basin #:	SAN FERNANDO VALLEY
Beneficial:	Not reported

PRYOR GIGGEY CO (Continued) **1000340456**

Priority:	Not reported
Cleanup Fund Id:	Not reported
Work Suspended:	Not reported
Local Case #:	Not reported
Case Number:	I-13175
Qty Leaked:	Not reported
Abate Method:	Not reported
Operator:	Not reported
Water System Name:	Not reported
Well Name:	Not reported
Distance To Lust:	0
Waste Discharge Global ID:	Not reported
Waste Disch Assigned Name:	Not reported
Summary:	Not reported

LUST:

Region:	4
Staff:	UNK
County:	Los Angeles
Local Agency:	19000
Lead Agency:	Local Agency
Case Type:	Soil
Status:	Case Closed
Substance:	Gasoline
Cross Street:	Not reported
Global ID:	T0603704045
Enforcement Type:	Not reported
Date Leak Discovered:	Not reported
Date Leak Record Entered:	2/26/1990
How Leak Discovered:	Not reported
How Leak Stopped:	Not reported
Cause of Leak:	Not reported
Leak Source:	Not reported
Date Leak Stopped:	Not reported
Date Confirmation Began:	3/9/1990
Operator:	Not reported
Water System:	Not reported
Well Name:	Not reported
Approx. Dist To Production Well (ft):	3987.786641255689247698607297 3
Abatement Method Used at the Site:	Not reported
Source of Cleanup Funding:	F
Date Leak First Reported:	3/5/1990
Preliminary Site Assessment Workplan Submitted:	Not reported
Preliminary Site Assessment Began:	Not reported
Pollution Characterization Began:	Not reported
Remediation Plan Submitted:	Not reported
Remedial Action Underway:	Not reported
Post Remedial Action Monitoring Began:	Not reported
Date the Case was Closed:	2/25/1991
Date Case Last Changed on Database:	2/25/1991
Enforcement Action Date:	Not reported
Historical Max MTBE Date:	Not reported
Hist Max MTBE Conc in Groundwater:	Not reported
Hist Max MTBE Conc in Soil:	Not reported
Significant Interim Remedial Action Taken:	Not reported
GW Qualifier:	Not reported
Soil Qualifier:	Not reported

PRYOR GIGGEY CO (Continued) **1000340456**

Organization: Not reported
Regional Board: 04
Owner Contact: Not reported
Responsible Party: PRYOR-GIGGEY COMPANY
RP Address: 12393 SLAUSON AVENUE, E., WHITTIER, 90606
Program: LUST
Lat/Long: 33.9605702 / -1
Local Agency Staff: Not reported
Beneficial Use: Not reported
Priority: Not reported
Cleanup Fund Id: Not reported
Suspended: Not reported
Local Case No: Not reported
Substance Quantity: Not reported
Assigned Name: Not reported
W Global ID: Not reported
Summary: Not reported

Cortese:
Region: CORTESE
Facility Addr2: 12393 SLAUSON AVE

LOS ANGELES CO. HMS:
Region: LA
Facility Id: 012931-013175
Facility Status: Removed
Area: 1A
Permit Number: Not reported
Permit Status: Not reported
Facility Type: Not reported

---

29 **CATELLUS DEVELOPMENT - CENTRAL PROP** **SLIC** **S106386944**
SW **12140 SLAUSON** **N/A**
1/4-1/2 **SANTA FE SPRINGS, CA 90670**
1719 ft.

Relative: **Lower**

Actual: **147 ft.**

SLIC:
Region: 4
Facility Status: 9S
SLIC: 0197A
Substance: VOCs
Staff: Jenny Au

---

30 **SOUTHERN CA EDISON** **LUST** **S102437776**
NW **11954 WASHINGTON BLVD E** **Cortese** **N/A**
1/4-1/2 **WHITTIER, CA 90606**
1831 ft.

Relative: **Higher**

Actual: **156 ft.**

LUST:
Region: STATE
Case Type: Soil only
Cross Street: SANTA FE SPRINGS RD.
Enf Type: Not reported
Funding: Federal
How Discovered: Tank Closure

SOUTHERN CA EDISON (Continued) **S102437776**

How Stopped: Not reported
Leak Cause: UNK
Leak Source: UNK
Global Id: T0603702663
Stop Date: 1990-06-18 00:00:00
Confirm Leak: Not reported
Workplan: Not reported
Prelim Assess: Not reported
Pollution Char: Not reported
Remed Plan: Not reported
Remed Action: Not reported
Monitoring: Not reported
Close Date: 1991-11-27 00:00:00
Discover Date: 1990-06-18 00:00:00
Enforcement Dt: Not reported
Release Date: 1990-07-25 00:00:00
Review Date: 1991-12-02 00:00:00
Enter Date: 1990-09-26 00:00:00
MTBE Date: Not reported
GW Qualifier: Not reported
Soil Qualifier: Not reported
Max MTBE GW ppb: Not reported
Max MTBE Soil ppb: Not reported
County: 19
Org Name: Not reported
Reg Board: Los Angeles Region
Status: Case Closed
Chemical: Waste Oil
Contact Person: Not reported
Responsible Party: SOUTHERN CALIF. EDISON
RP Address: P.O. BOX 800, ROSEMEAD 91770
Interim: Not reported
Oversight Prgm: LUST
MTBE Class: *
MTBE Conc: 0
MTBE Fuel: 0
MTBE Tested: Not Required to be Tested.
Staff: YR
Staff Initials: UNK
Lead Agency: Local Agency
Local Agency: 19049
Hydr Basin #: SAN FERNANDO VALLEY
Beneficial: Not reported
Priority: Not reported
Cleanup Fund Id: Not reported
Work Suspended: Not reported
Local Case #: Not reported
Case Number: I-00071
Qty Leaked: Not reported
Abate Method: Not reported
Operator: KABAUGH, LARY RYE
Water System Name: Not reported
Well Name: Not reported
Distance To Lust: 0
Waste Discharge Global ID: Not reported
Waste Disch Assigned Name: Not reported
Summary: OLD CASE #09269-08

SOUTHERN CA EDISON (Continued) **S102437776**

LUST:
- Region: 4
- Staff: UNK
- County: Los Angeles
- Local Agency: 19049
- Lead Agency: Local Agency
- Case Type: Soil
- Status: Case Closed
- Substance: Waste Oil
- Cross Street: SANTA FE SPRINGS RD.
- Global ID: T0603702663
- Enforcement Type: Not reported
- Date Leak Discovered: 6/18/1990
- Date Leak Record Entered: 9/26/1990
- How Leak Discovered: Tank Closure
- How Leak Stopped: Not reported
- Cause of Leak: UNK
- Leak Source: UNK
- Date Leak Stopped: 6/18/1990
- Date Confirmation Began: Not reported
- Operator: KABAUGH, LARY RYE
- Water System: Not reported
- Well Name: Not reported
- Approx. Dist To Production Well (ft): 7102.2737439640389641057469011
- Abatement Method Used at the Site: Not reported
- Source of Cleanup Funding: F
- Date Leak First Reported: 7/25/1990
- Preliminary Site Assessment Workplan Submitted: Not reported
- Preliminary Site Assessment Began: Not reported
- Pollution Characterization Began: Not reported
- Remediation Plan Submitted: Not reported
- Remedial Action Underway: Not reported
- Post Remedial Action Monitoring Began: Not reported
- Date the Case was Closed: 11/27/1991
- Date Case Last Changed on Database: 12/2/1991
- Enforcement Action Date: Not reported
- Historical Max MTBE Date: Not reported
- Hist Max MTBE Conc in Groundwater: Not reported
- Hist Max MTBE Conc in Soil: Not reported
- Significant Interim Remedial Action Taken: Not reported
- GW Qualifier: Not reported
- Soil Qualifier: Not reported
- Organization: Not reported
- Regional Board: 04
- Owner Contact: Not reported
- Responsible Party: SOUTHERN CALIF. EDISON
- RP Address: P.O. BOX 800, ROSEMEAD 91770
- Program: LUST
- Lat/Long: 33.9682459 / -1
- Local Agency Staff: UNK
- Beneficial Use: Not reported
- Priority: Not reported
- Cleanup Fund Id: Not reported
- Suspended: Not reported
- Local Case No: Not reported
- Substance Quantity: Not reported
- Assigned Name: Not reported

SOUTHERN CA EDISON (Continued) **S102437776**

- W Global ID: Not reported
- Summary: OLD CASE #09269-08

Cortese:
- Region: CORTESE
- Facility Addr2: 11954 WASHINGTON BLVD E

---

31 East 1/4-1/2 1848 ft. **AMERICAN MEDICAL ENTERPRISES** **LUST** **S101298450**
12508 LAMBERT RD E **Cortese** **N/A**
WHITTIER, CA 90606 **LOS ANGELES CO. HMS**
SWEEPS UST

Relative: Higher

Actual: 175 ft.

LUST:
- Region: STATE
- Case Type: Other ground water affected
- Cross Street: SANTA FE SPRINGS RD
- Enf Type: SEL
- Funding: Federal
- How Discovered: Tank Closure
- How Stopped: Not reported
- Leak Cause: UNK
- Leak Source: UNK
- Global Id: T0603703811
- Stop Date: 1990-06-14 00:00:00
- Confirm Leak: Not reported
- Workplan: 1999-02-19 00:00:00
- Prelim Assess: 1999-02-19 00:00:00
- Pollution Char: 2006-04-24 00:00:00
- Remed Plan: 2002-01-14 00:00:00
- Remed Action: Not reported
- Monitoring: 1990-07-17 00:00:00
- Close Date: Not reported
- Discover Date: 1990-06-14 00:00:00
- Enforcement Dt: Not reported
- Release Date: 1990-07-17 00:00:00
- Review Date: 2002-06-28 00:00:00
- Enter Date: 1990-10-13 00:00:00
- MTBE Date: 1965-01-01 00:00:00
- GW Qualifier: Not reported
- Soil Qualifier: Not reported
- Max MTBE GW ppb: 160
- Max MTBE Soil ppb: Not reported
- County: 19
- Org Name: Not reported
- Reg Board: Los Angeles Region
- Status: Pollution Characterization
- Chemical: Waste Oil
- Contact Person: Not reported
- Responsible Party: ROBERT F. WOEHRMANN
- RP Address: 5480 KATELLE AVE., SUITE #211
- Interim: Not reported
- Oversight Prgm: LUST
- MTBE Class: C
- MTBE Conc: 1
- MTBE Fuel: 0
- MTBE Tested: MTBE Detected. Site tested for MTBE and MTBE detected
- Staff: NC

AMERICAN MEDICAL ENTERPRISES (Continued) **S101298450**

Staff Initials: JA
Lead Agency: Regional Board
Local Agency: 19000
Hydr Basin #: SAN FERNANDO VALLEY
Beneficial: Not reported
Priority: Not reported
Cleanup Fund Id: Not reported
Work Suspended: Not reported
Local Case #: Not reported
Case Number: I-11530
Qty Leaked: Not reported
Abate Method: Not reported
Operator: SMITH, LLOYD
Water System Name: Not reported
Well Name: Not reported
Distance To Lust: 0
Waste Discharge Global ID: Not reported
Waste Disch Assigned Name: Not reported
Summary: 3 WELLS ONSITE. CONTAMINATION MAY HAVE MIGRATED OFFSITE. GW @ 41' BGS.
07/22/98 - QTRLY GW MON RPT 1998
02/26/99 - QTRLY GW MON RPT 1998

LUST:
Region: 4
Staff: NC
County: Los Angeles
Local Agency: 19000
Lead Agency: Regional Board
Case Type: Groundwater
Status: Pollution Characterization
Substance: Waste Oil
Cross Street: SANTA FE SPRINGS RD
Global ID: T0603703811
Enforcement Type: DLSEL
Date Leak Discovered: 6/14/1990
Date Leak Record Entered: 10/13/1990
How Leak Discovered: Tank Closure
How Leak Stopped: Not reported
Cause of Leak: UNK
Leak Source: UNK
Date Leak Stopped: 6/14/1990
Date Confirmation Began: Not reported
Operator: SMITH, LLOYD
Water System: Not reported
Well Name: Not reported
Approx. Dist To Production Well (ft): 5590.13738245758170252552991 58
Abatement Method Used at the Site: Not reported
Source of Cleanup Funding: F
Date Leak First Reported: 7/17/1990
Preliminary Site Assessment Workplan Submitted: 2/19/1999
Preliminary Site Assessment Began: 2/19/1999
Pollution Characterization Began: 7/31/2002
Remediation Plan Submitted: 1/14/2002
Remedial Action Underway: Not reported
Post Remedial Action Monitoring Began: 7/17/1990
Date the Case was Closed: Not reported
Date Case Last Changed on Database: 6/28/2002

AMERICAN MEDICAL ENTERPRISES (Continued) **S101298450**

Enforcement Action Date: Not reported
Historical Max MTBE Date: 9/23/2003
Hist Max MTBE Conc in Groundwater: 170
Hist Max MTBE Conc in Soil: Not reported
Significant Interim Remedial Action Taken: Not reported
GW Qualifier: =
Soil Qualifier: Not reported
Organization: Not reported
Regional Board: 04
Owner Contact: Not reported
Responsible Party: ROBERT F. WOEHRMANN
RP Address: 5480 KATELLE AVE., SUITE #211
Program: LUST
Lat/Long: 33.965144 / -1
Local Agency Staff: Not reported
Beneficial Use: Not reported
Priority: Not reported
Cleanup Fund Id: Not reported
Suspended: Not reported
Local Case No: Not reported
Substance Quantity: Not reported
Assigned Name: Not reported
W Global ID: Not reported
Summary: 3 WELLS ONSITE. CONTAMINATION MAY HAVE MIGRATED OFFSITE. GW @ 41' BGS. 07/22/98 - QTRLY GW MON RPT 1998 02/26/99 - QTRLY GW MON RPT 1998

Cortese:
Region: CORTESE
Facility Addr2: Not reported

LOS ANGELES CO. HMS:
Region: LA
Facility Id: 011487-011530
Facility Status: Removed
Area: 1A
Permit Number: 00003089T
Permit Status: Removed
Facility Type: T0

SWEEPS UST:
Status: Not reported
Comp Number: 11530
Number: Not reported
Board Of Equalization: Not reported
Ref Date: Not reported
Act Date: Not reported
Created Date: Not reported
Tank Status: Not reported
Owner Tank Id: Not reported
Swrcb Tank Id: 19-000-011530-000001
Actv Date: Not reported
Capacity: 10000
Tank Use: M.V. FUEL
Stg: PRODUCT

AMERICAN MEDICAL ENTERPRISES (Continued) **S101298450**

Content: REG UNLEADED
Number Of Tanks: 1

G32
NW
1/4-1/2
1981 ft.

Relative:
Higher

Actual:
156 ft.

1X MISSION UNIFORM SERVICE **HAZNET S103625015**
11920 EAST WASHINGTON BLVD. **SLIC N/A**
WHITTIER, CA 90606

Site 1 of 2 in cluster G

HAZNET:
Gepaid: CAD982526121
Contact: MISSION INDUSTRIES
Telephone: 0000000000
Facility Addr2: Not reported
Mailing Name: Not reported
Mailing Address: P.O. DRAWER MM
Mailing City,St,Zip: SANTA BARBARA, CA 931020000
Gen County: Los Angeles
TSD EPA ID: CAD044429835
TSD County: Los Angeles
Waste Category: Other inorganic solid waste
Disposal Method: ***
Tons: .1250
Facility County: Los Angeles

SLIC:
Region: STATE
Global Id: SL2041B1503
Assigned Name: SLICSITE
Lead Agency Contact: MOHAMMAD ZAIDI
Lead Agency: LOS ANGELES RWQCB (REGION 4)
Lead Agency Case Number: 0713
Responsible Party: Mission Linen Supply
Recent Dtw: Not reported
Substance Released: PCE, TCE, VOC
Facility Status: Not reported

G33
NW
1/4-1/2
1981 ft.

Relative:
Higher

Actual:
156 ft.

MISSION LINEN (FORMER) **SLIC S105911449**
11920 WASHINGTON **N/A**
WHITTIER, CA 90602

Site 2 of 2 in cluster G

SLIC:
Region: 4
Facility Status: Site Assessment
SLIC: 0713
Substance: VOCs
Staff: MZ

MAP FINDINGS

Map ID
Direction
Distance
Distance (ft.)
Elevation | Site | Database(s) | EDR ID Number
EPA ID Number

34
East
1/4-1/2
1999 ft.

Relative:
Higher

Actual:
173 ft.

G & M OIL #16 **LUST S102430516**
12559 LAMBERT RD **Cortese N/A**
WHITTIER, CA 90606

LUST:
Region: STATE
Case Type: Other ground water affected
Cross Street: SANTA FE SPRINGS
Enf Type: SI
Funding: State
How Discovered: OM
How Stopped: Not reported
Leak Cause: UNK
Leak Source: UNK
Global Id: T0603704927
Stop Date: Not reported
Confirm Leak: 1992-03-12 00:00:00
Workplan: 1999-02-19 00:00:00
Prelim Assess: 1999-02-19 00:00:00
Pollution Char: 2002-10-09 00:00:00
Remed Plan: 2007-05-24 00:00:00
Remed Action: Not reported
Monitoring: 1995-03-27 00:00:00
Close Date: Not reported
Discover Date: 1992-01-13 00:00:00
Enforcement Dt: 2001-04-04 00:00:00
Release Date: 1995-03-27 00:00:00
Review Date: 2002-07-15 00:00:00
Enter Date: 1995-12-07 00:00:00
MTBE Date: 1965-01-01 00:00:00
GW Qualifier: Not reported
Soil Qualifier: Not reported
Max MTBE GW ppb: 25000
Max MTBE Soil ppb: 9.6
County: 19
Org Name: Not reported
Reg Board: Los Angeles Region
Status: Remediation Plan
Chemical: Gasoline
Contact Person: Not reported
Responsible Party: JENNIFER TALBERT
RP Address: 17781 COWEN SUITE #140
Interim: Yes
Oversight Prgm: LUST
MTBE Class: B
MTBE Conc: 2
MTBE Fuel: 1
MTBE Tested: MTBE Detected. Site tested for MTBE and MTBE detected
Staff: NC
Staff Initials: JA
Lead Agency: Regional Board
Local Agency: 19000
Hydr Basin #: SAN FERNANDO VALLEY
Beneficial: Not reported
Priority: Not reported
Cleanup Fund Id: Not reported
Work Suspended: Not reported
Local Case #: Not reported

G & M OIL #16 (Continued) **S102430516**

Case Number: R-10316
Qty Leaked: Not reported
Abate Method: Remove Free Product - remove floating product from water table
Operator: Not reported
Water System Name: Not reported
Well Name: Not reported
Distance To Lust: 0
Waste Discharge Global ID: Not reported
Waste Disch Assigned Name: Not reported
Summary: 4 USTS, UNKOWN SIZE/AGE/ACTIVE.; 9/29/00 REVISED CAP; 9/28/00 3RD QTR GW MON RPT; 12/28/00 4TH QTR GW MON RPT 2000; 3/20/01 WP FOR ADDL SITE INVESTIGATION

LUST:
Region: 4
Staff: NC
County: Los Angeles
Local Agency: 19000
Lead Agency: Regional Board
Case Type: Groundwater
Status: Remediation Plan
Substance: Gasoline
Cross Street: SANTA FE SPRINGS
Global ID: T0603704927
Enforcement Type: LET
Date Leak Discovered: 1/13/1992
Date Leak Record Entered: 12/7/1995
How Leak Discovered: OM
How Leak Stopped: Not reported
Cause of Leak: UNK
Leak Source: UNK
Date Leak Stopped: Not reported
Date Confirmation Began: 3/12/1992
Operator: Not reported
Water System: Not reported
Well Name: Not reported
Approx. Dist To Production Well (ft): 5380.2907989786975598985457029
Abatement Method Used at the Site: Remove Free Product
Source of Cleanup Funding: Remove Free Product
Date Leak First Reported: 3/27/1995
Preliminary Site Assessment Workplan Submitted: 2/19/1999
Preliminary Site Assessment Began: 2/19/1999
Pollution Characterization Began: 10/9/2002
Remediation Plan Submitted: 10/9/2002
Remedial Action Underway: Not reported
Post Remedial Action Monitoring Began: 3/27/1995
Date the Case was Closed: Not reported
Date Case Last Changed on Database: 7/15/2002
Enforcement Action Date: 4/4/2001
Historical Max MTBE Date: 11/13/2001
Hist Max MTBE Conc in Groundwater: 39000
Hist Max MTBE Conc in Soil: 9.6
Significant Interim Remedial Action Taken: Yes
GW Qualifier: =
Soil Qualifier: Not reported
Organization: Not reported
Regional Board: 04
Owner Contact: Not reported

G & M OIL #16 (Continued) **S102430516**

Responsible Party: JENNIFER TALBERT
RP Address: 17781 COWEN, SUITE #140
Program: LUST
Lat/Long: 33.964405 / -1
Local Agency Staff: Not reported
Beneficial Use: Not reported
Priority: Not reported
Cleanup Fund Id: Not reported
Suspended: Not reported
Local Case No: Not reported
Substance Quantity: Not reported
Assigned Name: Not reported
W Global ID: Not reported
Summary: 4 USTS, UNKOWN SIZE/AGE/ACTIVE.; 9/29/00 REVISED CAP; 9/28/00 3RD QTR GW MON RPT; 12/28/00 4TH QTR GW MON RPT 2000; 3/20/01 WP FOR ADDL SITE INVESTIGATION

Cortese:
Region: CORTESE
Facility Addr2: 12559 LAMBERT RD

---

35 West 1/4-1/2 2043 ft. **CAL-TRON PLATING, INC** **ENVIROSTOR** **S100872443**
11919 EAST RIVERA ROAD **N/A**
SANTA FE SPRINGS, CA 90670

Relative: Lower

Actual: 152 ft.

ENVIROSTOR:
Site Type: Historical
Site Type Detailed: * Historical
Acres: Not reported
NPL: NO
Regulatory Agencies: NONE SPECIFIED
Lead Agency: NONE SPECIFIED
Program Manager: Not reported
Supervisor: * MMONROY
Division Branch: So Cal - Glendale
Facility ID: 19340340
Site Code: Not reported
Assembly: Not reported
Senate: Not reported
Special Program: Not reported
Status: Refer: Other Agency
Status Date: 1995-08-15 00:00:00
Restricted Use: NO
Funding: Not reported
Latitude: 0
Longitude: 0
Alias Name: 19340340
CAD008237950
Alias Type: EPA Identification Number
Envirostor ID Number
APN: NONE SPECIFIED
APN Description: Not reported
Comments: DATABASE VALIDATION PROJECT CONFIRMS NFA FOR DTSC.FACILITY IDENTIFIED FAC ID LACE LACE INTERCEPTOR TO SEWER
Completed Area Name: PROJECT WIDE
Completed Sub Area Name: Not reported

CAL-TRON PLATING, INC (Continued) **S100872443**

Completed Document Type:	Site Screening
Completed Date:	1994-11-07 00:00:00
Completed Area Name:	PROJECT WIDE
Completed Sub Area Name:	Not reported
Completed Document Type:	Discovery
Completed Date:	1980-11-18 00:00:00
Confirmed:	NONE SPECIFIED
Confirmed Description:	Not reported
Future Area Name:	Not reported
Future Sub Area Name:	Not reported
Future Document Type:	Not reported
Future Due Date:	Not reported
Media Affected:	NONE SPECIFIED
Media Affected Desc:	Not reported
Management Required:	NONE SPECIFIED
Management Required Desc:	Not reported
Potential:	NONE SPECIFIED
Potenital Description:	Not reported
Schedule Area Name:	Not reported
Schedule Sub Area Name:	Not reported
Schedule Document Type:	Not reported
Schedule Due Date:	Not reported
Schedule Revised Date:	Not reported
PastUse:	NONE SPECIFIED

H36 **CHEVRON #9-7441** **LUST** **S102427363**
ENE **12376 WASHINGTON BLVD** **Cortese** **N/A**
1/4-1/2 **WHITTIER, CA 90606**
2218 ft.

Site 1 of 2 in cluster H

Relative: Higher

Actual: 189 ft.

LUST:

Region:	STATE
Case Type:	Other ground water affected
Cross Street:	LAMBERT RD
Enf Type:	Not reported
Funding:	Not reported
How Discovered:	OM
How Stopped:	Not reported
Leak Cause:	UNK
Leak Source:	UNK
Global Id:	T0603704877
Stop Date:	1991-10-09 00:00:00
Confirm Leak:	Not reported
Workplan:	Not reported
Prelim Assess:	1991-10-22 00:00:00
Pollution Char:	1993-01-24 00:00:00
Remed Plan:	1995-06-01 00:00:00
Remed Action:	1996-07-14 00:00:00
Monitoring:	1996-05-10 00:00:00
Close Date:	1996-08-21 00:00:00
Discover Date:	1991-10-09 00:00:00
Enforcement Dt:	Not reported
Release Date:	1991-10-22 00:00:00
Review Date:	1996-10-10 00:00:00
Enter Date:	1991-12-20 00:00:00
MTBE Date:	Not reported
GW Qualifier:	Not reported

CHEVRON #9-7441 (Continued) **S102427363**

Soil Qualifier:	Not reported
Max MTBE GW ppb:	Not reported
Max MTBE Soil ppb:	Not reported
County:	19
Org Name:	Not reported
Reg Board:	Los Angeles Region
Status:	Case Closed
Chemical:	Gasoline
Contact Person:	Not reported
Responsible Party:	CHEVRON U.S.A. PRODUCTS CO
RP Address:	1300 S BEACH BLVD, LA HABRA, CA 90623-2833
Interim:	Not reported
Oversight Prgm:	LUST
MTBE Class:	*
MTBE Conc:	0
MTBE Fuel:	1
MTBE Tested:	Site NOT Tested for MTBE.Includes Unknown and Not Analyzed.
Staff:	YR
Staff Initials:	JA
Lead Agency:	Regional Board
Local Agency:	19000
Hydr Basin #:	SAN FERNANDO VALLEY
Beneficial:	Not reported
Priority:	Not reported
Cleanup Fund Id:	Not reported
Work Suspended:	Not reported
Local Case #:	Not reported
Case Number:	R-09902
Qty Leaked:	Not reported
Abate Method:	Not reported
Operator:	FRUIN, JANE D.
Water System Name:	Not reported
Well Name:	Not reported
Distance To Lust:	0
Waste Discharge Global ID:	Not reported
Waste Disch Assigned Name:	Not reported
Summary:	14AUG95 DISPUTE BETWEEN GASO S/S OPERATOR (CHEVRON) AND LANDOWNER REGARDING SITE CLOSURE. 10/03/96 WELL ABANDONMENT REPORT I-9902 FILE WITH DIXON.

LUST:

Region:	4
Staff:	UNK
County:	Los Angeles
Local Agency:	19000
Lead Agency:	Regional Board
Case Type:	Groundwater
Status:	Case Closed
Substance:	Gasoline
Cross Street:	LAMBERT RD
Global ID:	T0603704877
Enforcement Type:	Not reported
Date Leak Discovered:	10/9/1991
Date Leak Record Entered:	12/20/1991
How Leak Discovered:	OM
How Leak Stopped:	Not reported
Cause of Leak:	UNK

CHEVRON #9-7441 (Continued) **S102427363**

Leak Source: UNK
Date Leak Stopped: 10/9/1991
Date Confirmation Began: Not reported
Operator: FRUIN, JANE D.
Water System: Not reported
Well Name: Not reported
Approx. Dist To Production Well (ft): 5251.847133238831007119501596 9
Abatement Method Used at the Site: Not reported
Source of Cleanup Funding: Not reported
Date Leak First Reported: 10/22/1991
Preliminary Site Assessment Workplan Submitted: Not reported
Preliminary Site Assessment Began: 10/22/1991
Pollution Characterization Began: 1/24/1993
Remediation Plan Submitted: 6/1/1995
Remedial Action Underway: 7/14/1996
Post Remedial Action Monitoring Began: 5/10/1996
Date the Case was Closed: 8/21/1996
Date Case Last Changed on Database: 10/10/1996
Enforcement Action Date: Not reported
Historical Max MTBE Date: Not reported
Hist Max MTBE Conc in Groundwater: Not reported
Hist Max MTBE Conc in Soil: Not reported
Significant Interim Remedial Action Taken: Not reported
GW Qualifier: Not reported
Soil Qualifier: Not reported
Organization: Not reported
Regional Board: 04
Owner Contact: Not reported
Responsible Party: CHEVRON U.S.A. PRODUCTS CO
RP Address: 1300 S BEACH BLVD, LA HABRA, CA 90623-2833
Program: LUST
Lat/Long: 33.967126 / -1
Local Agency Staff: Not reported
Beneficial Use: Not reported
Priority: Not reported
Cleanup Fund Id: Not reported
Suspended: Not reported
Local Case No: Not reported
Substance Quantity: Not reported
Assigned Name: Not reported
W Global ID: Not reported
Summary: 14AUG95 DISPUTE BETWEEN GASO S/S OPERATOR (CHEVRON) AND LANDOWNER REGARDING SITE CLOSURE. 10/03/96 WELL ABANDONMENT REPORT I-9902 FILE WITH DIXON.

Cortese:
Region: CORTESE
Facility Addr2: 12376 WASHINGTON BLVD

37 **TUNE TECH** **LUST** **S105033700**
ESE **12612 LAMBERT RD E** **Cortese** **N/A**
1/4-1/2 **WHITTIER, CA 90602**
2278 ft.

Relative:
Higher

Actual:
173 ft.

LUST:
Region: STATE
Case Type: Other ground water affected
Cross Street: SANTA FE SPRINGS RD
Enf Type: CLOS
Funding: Not reported
How Discovered: Tank Closure
How Stopped: Not reported
Leak Cause: UNK
Leak Source: Tank
Global Id: T0603703812
Stop Date: 1993-09-23 00:00:00
Confirm Leak: 1994-03-15 00:00:00
Workplan: 1994-08-03 00:00:00
Prelim Assess: 1994-10-20 00:00:00
Pollution Char: 1997-10-21 00:00:00
Remed Plan: Not reported
Remed Action: Not reported
Monitoring: 1994-03-15 00:00:00
Close Date: 2006-05-05 00:00:00
Discover Date: 1993-10-06 00:00:00
Enforcement Dt: Not reported
Release Date: 1994-03-15 00:00:00
Review Date: 1999-03-31 00:00:00
Enter Date: 1995-06-06 00:00:00
MTBE Date: 1965-01-01 00:00:00
GW Qualifier: Not reported
Soil Qualifier: Not reported
Max MTBE GW ppb: 1.6
Max MTBE Soil ppb: Not reported
County: 19
Org Name: Not reported
Reg Board: Los Angeles Region
Status: Case Closed
Chemical: Gasoline
Contact Person: Not reported
Responsible Party: TIM HERSCH
RP Address: 3628 LYNOAK DR., STE. #100
Interim: Yes
Oversight Prgm: LUST
MTBE Class: Not reported
MTBE Conc: 1
MTBE Fuel: 1
MTBE Tested: MTBE Detected. Site tested for MTBE and MTBE detected
Staff: NC
Staff Initials: JA
Lead Agency: Regional Board
Local Agency: 19000
Hydr Basin #: SAN FERNANDO VALLEY
Beneficial: Not reported
Priority: Not reported
Cleanup Fund Id: Not reported
Work Suspended: Not reported
Local Case #: Not reported

TUNE TECH (Continued) **S105033700**

Case Number: I-11531
Qty Leaked: Not reported
Abate Method: Excavate and Dispose - remove contaminated soil and dispose in approved site
Operator: JIMMY YEE
Water System Name: Not reported
Well Name: Not reported
Distance To Lust: 0
Waste Discharge Global ID: Not reported
Waste Disch Assigned Name: Not reported
Summary: 03/23/98 - QTRLY GW SAMPLING RPT 06/05/98 - QTRLY GW SAMPLING RPT NO FP. GRADIENT IS 2 THE WEST. BTEX DETECTED 4 1ST TIME-2/9809/08/98 - FINAL QTRLY GW SAMPLING RPT

LUST:
Region: 4
Staff: NC
County: Los Angeles
Local Agency: 19000
Lead Agency: Regional Board
Case Type: Groundwater
Status: Pollution Characterization
Substance: Gasoline
Cross Street: SANTA FE SPRINGS RD
Global ID: T0603703812
Enforcement Type: DLLET
Date Leak Discovered: 10/6/1993
Date Leak Record Entered: 6/6/1995
How Leak Discovered: Tank Closure
How Leak Stopped: Not reported
Cause of Leak: UNK
Leak Source: Tank
Date Leak Stopped: 9/23/1993
Date Confirmation Began: 3/15/1994
Operator: JIMMY YEE
Water System: Not reported
Well Name: Not reported
Approx. Dist To Production Well (ft): 5081.402817145030239999761 64
Abatement Method Used at the Site: Excavate and Dispose
Source of Cleanup Funding: Excavate and Dispose
Date Leak First Reported: 3/15/1994
Preliminary Site Assessment Workplan Submitted: 8/3/1994
Preliminary Site Assessment Began: 10/20/1994
Pollution Characterization Began: 10/21/1997
Remediation Plan Submitted: Not reported
Remedial Action Underway: Not reported
Post Remedial Action Monitoring Began: 3/15/1994
Date the Case was Closed: Not reported
Date Case Last Changed on Database: 3/31/1999
Enforcement Action Date: Not reported
Historical Max MTBE Date: 1/1/1965
Hist Max MTBE Conc in Groundwater: 1.6
Hist Max MTBE Conc in Soil: Not reported
Significant Interim Remedial Action Taken: Yes
GW Qualifier: Not reported
Soil Qualifier: Not reported
Organization: Not reported

TUNE TECH (Continued) **S105033700**

Regional Board: 04
Owner Contact: Not reported
Responsible Party: MR. JIMMY LEE
RP Address: 12612 E. LAMBERT RD.
Program: LUST
Lat/Long: 33.963483 / -1
Local Agency Staff: Not reported
Beneficial Use: Not reported
Priority: Not reported
Cleanup Fund Id: Not reported
Suspended: Not reported
Local Case No: Not reported
Substance Quantity: Not reported
Assigned Name: Not reported
W Global ID: Not reported
Summary: 03/23/98 - QTRLY GW SAMPLING RPT 06/05/98 - QTRLY GW SAMPLING RPT NO FP. GRADIENT IS 2 THE WEST. BTEX DETECTED 4 1ST TIME-2/9809/08/98 - FINAL QTRLY GW SAMPLING RPT

Cortese:
Region: CORTESE
Facility Addr2: 12612 LAMBERT RD E

H38 **RIPPY FRED R INC** **RCRA-SQG 1000350391**
ENE **12471 WASHINGTON BLVD** **FINDS CAD008277394**
1/4-1/2 **WHITTIER, CA 90602** **HAZNET**
2277 ft. **CERC-NFRAP**

Site 2 of 2 in cluster H

Relative: Higher

Actual: 190 ft.

RCRAInfo:
Owner: FRED R RIPPY INC.
(415) 555-1212
EPA ID: CAD008277394
Contact: Not reported
Classification: Small Quantity Generator
TSDF Activities: Not reported
Violation Status: No violations found

FINDS:
Other Pertinent Environmental Activity Identified at Site

RCRAInfo is a national information system that supports the Resource Conservation and Recovery Act (RCRA) program through the tracking of events and activities related to facilities that generate, transport, and treat, store, or dispose of hazardous waste. RCRAInfo allows RCRA program staff to track the notification, permit, compliance, and corrective action activities required under RCRA.

HAZNET:
Gepaid: CAD008277394
Contact: FRED R RIPPY INC
Telephone: 5626989801
Facility Addr2: Not reported

RIPPY FRED R INC (Continued) **1000350391**

Mailing Name: Not reported
Mailing Address: 12471 WASHINGTON BLVD # E
Mailing City,St,Zip: WHITTIER, CA 906020000
Gen County: Los Angeles
TSD EPA ID: CAD008364432
TSD County: Los Angeles
Waste Category: Halogenated solvents (chloroform, methyl chloride, perchloroethylene, etc.)
Disposal Method: Recycler
Tons: .4587
Facility County: Los Angeles

Gepaid: CAD008277394
Contact: FRED R RIPPY INC
Telephone: 5626989801
Facility Addr2: Not reported
Mailing Name: Not reported
Mailing Address: 12471 WASHINGTON BLVD # E
Mailing City,St,Zip: WHITTIER, CA 906020000
Gen County: Los Angeles
TSD EPA ID: CAD008364432
TSD County: Los Angeles
Waste Category: Halogenated solvents (chloroform, methyl chloride, perchloroethylene, etc.)
Disposal Method: Recycler
Tons: .2251
Facility County: Los Angeles

Gepaid: CAD008277394
Contact: VIRGIL VIG, PLANT MANAGER
Telephone: 5626989801
Facility Addr2: Not reported
Mailing Name: Not reported
Mailing Address: 12471 EAST WASHINGTON BLVD
Mailing City,St,Zip: WHITTIER, CA 906020000
Gen County: Los Angeles
TSD EPA ID: Not reported
TSD County: Los Angeles
Waste Category: Unspecified solvent mixture Waste
Disposal Method: Recycler
Tons: 0.22
Facility County: Not reported

Gepaid: CAD008277394
Contact: VIRGIL VIG, PLANT MANAGER
Telephone: 5626989801
Facility Addr2: Not reported
Mailing Name: Not reported
Mailing Address: 12471 EAST WASHINGTON BLVD
Mailing City,St,Zip: WHITTIER, CA 906020000
Gen County: Los Angeles
TSD EPA ID: Not reported
TSD County: 99
Waste Category: Other organic solids
Disposal Method: Disposal, Land Fill
Tons: 0.15
Facility County: Not reported

RIPPY FRED R INC (Continued) **1000350391**

Gepaid: CAD008277394
Contact: FRED R RIPPY INC
Telephone: 5626989801
Facility Addr2: Not reported
Mailing Name: Not reported
Mailing Address: 12471 WASHINGTON BLVD # E
Mailing City,St,Zip: WHITTIER, CA 906020000
Gen County: Los Angeles
TSD EPA ID: CAD008364432
TSD County: Los Angeles
Waste Category: Halogenated solvents (chloroform, methyl chloride, perchloroethylene, etc.)
Disposal Method: Recycler
Tons: .2085
Facility County: Los Angeles

Click this hyperlink while viewing on your computer to access additional CA_HAZNET: detail in the EDR Site Report.

CERC-NFRAP:
Site ID: 0901018
Federal Facility: Not a Federal Facility
NPL Status: Not on the NPL
Non NPL Status: NFRAP

CERCLIS-NFRAP Site Contact Name(s):
Contact Name: Matt Mitguard
Contact Tel: (415) 972-3096
Contact Title: Site Assessment Manager (SAM)

Contact Name: Jere Johnson
Contact Tel: (415) 972-3094
Contact Title: Site Assessment Manager (SAM)

Site Description: Not reported

CERCLIS-NFRAP Assessment History:
Action: DISCOVERY
Date Started: Not reported
Date Completed: 07/01/1980
Priority Level: Not reported

Action: ARCHIVE SITE
Date Started: Not reported
Date Completed: 05/01/1985
Priority Level: Not reported

Action: PRELIMINARY ASSESSMENT
Date Started: 08/01/1984
Date Completed: 05/01/1985
Priority Level: NFRAP (No Futher Remedial Action Planned

39
West
1/4-1/2
2288 ft.

Relative:
Lower

Actual:
153 ft.

THIEM INDUSTRIES (FORMER)
8311 SORENSON AVE
SANTA FE SPRINGS, CA 90670

Database(s): LUST
EDR ID Number: S101896945
EPA ID Number: N/A
Cortese: LOS ANGELES CO. HMS

LUST:

Region:	STATE
Case Type:	Soil only
Cross Street:	WAKEMAN
Enf Type:	Not reported
Funding:	Not reported
How Discovered:	Tank Closure
How Stopped:	Not reported
Leak Cause:	UNK
Leak Source:	UNK
Global Id:	T0603705188
Stop Date:	1995-02-28 00:00:00
Confirm Leak:	1995-02-28 00:00:00
Workplan:	Not reported
Prelim Assess:	Not reported
Pollution Char:	Not reported
Remed Plan:	Not reported
Remed Action:	Not reported
Monitoring:	1996-03-15 00:00:00
Close Date:	1996-07-11 00:00:00
Discover Date:	1995-02-28 00:00:00
Enforcement Dt:	Not reported
Release Date:	1995-02-28 00:00:00
Review Date:	1996-07-11 00:00:00
Enter Date:	1995-04-05 00:00:00
MTBE Date:	Not reported
GW Qualifier:	Not reported
Soil Qualifier:	Not reported
Max MTBE GW ppb:	Not reported
Max MTBE Soil ppb:	Not reported
County:	19
Org Name:	Not reported
Reg Board:	Los Angeles Region
Status:	Case Closed
Chemical:	Gasoline
Contact Person:	Not reported
Responsible Party:	DERLAN CORPORATION
RP Address:	2040 E. DYER RD., SANTA ANA, CA 92705-5777 C
Interim:	Not reported
Oversight Prgm:	LUST
MTBE Class:	*
MTBE Conc:	0
MTBE Fuel:	1
MTBE Tested:	Site NOT Tested for MTBE.Includes Unknown and Not Analyzed.
Staff:	YR
Staff Initials:	UNK
Lead Agency:	Regional Board
Local Agency:	19049
Hydr Basin #:	SAN FERNANDO VALLEY
Beneficial:	Not reported
Priority:	Not reported
Cleanup Fund Id:	Not reported
Work Suspended:	Not reported
Local Case #:	Not reported

THIEM INDUSTRIES (FORMER) (Continued) **S101896945**

Case Number:	R-13299
Qty Leaked:	Not reported
Abate Method:	Not reported
Operator:	STEPHEN KERPAN
Water System Name:	Not reported
Well Name:	Not reported
Distance To Lust:	0
Waste Discharge Global ID:	Not reported
Waste Disch Assigned Name:	Not reported
Summary:	OLD CASE #040595-09

LUST:

Region:	4
Staff:	UNK
County:	Los Angeles
Local Agency:	19049
Lead Agency:	Regional Board
Case Type:	Soil
Status:	Case Closed
Substance:	Gasoline
Cross Street:	WAKEMAN
Global ID:	T0603705188
Enforcement Type:	Not reported
Date Leak Discovered:	2/28/1995
Date Leak Record Entered:	4/5/1995
How Leak Discovered:	Tank Closure
How Leak Stopped:	Not reported
Cause of Leak:	UNK
Leak Source:	UNK
Date Leak Stopped:	2/28/1995
Date Confirmation Began:	2/28/1995
Operator:	STEPHEN KERPAN
Water System:	Not reported
Well Name:	Not reported
Approx. Dist To Production Well (ft):	2066.448410119797104427595 1937
Abatement Method Used at the Site:	Not reported
Source of Cleanup Funding:	Not reported
Date Leak First Reported:	2/28/1995
Preliminary Site Assessment Workplan Submitted:	Not reported
Preliminary Site Assessment Began:	Not reported
Pollution Characterization Began:	Not reported
Remediation Plan Submitted:	Not reported
Remedial Action Underway:	Not reported
Post Remedial Action Monitoring Began:	3/15/1996
Date the Case was Closed:	7/11/1996
Date Case Last Changed on Database:	7/11/1996
Enforcement Action Date:	Not reported
Historical Max MTBE Date:	Not reported
Hist Max MTBE Conc in Groundwater:	Not reported
Hist Max MTBE Conc in Soil:	Not reported
Significant Interim Remedial Action Taken:	Not reported
GW Qualifier:	Not reported
Soil Qualifier:	Not reported
Organization:	Not reported
Regional Board:	04
Owner Contact:	Not reported
Responsible Party:	DERLAN CORPORATION

THIEM INDUSTRIES (FORMER) (Continued) **S101896945**

RP Address: 2040 E. DYER RD., SANTA ANA, CA 92705-5777
Program: LUST
Lat/Long: 33.9662301 / -1
Local Agency Staff: UNK
Beneficial Use: Not reported
Priority: Not reported
Cleanup Fund Id: Not reported
Suspended: Not reported
Local Case No: Not reported
Substance Quantity: Not reported
Assigned Name: Not reported
W Global ID: Not reported
Summary: OLD CASE #040595-09

Cortese:
Region: CORTESE
Facility Addr2: 8311 SORENSON AVE

LOS ANGELES CO. HMS:
Region: LA
Facility Id: 013035-013299
Facility Status: Closed
Area: 1H
Permit Number: 00004993T
Permit Status: Closed
Facility Type: T0

I40 **AMERICAN SITE SEARS** **LUST** **S103891272**
WNW **8230 SORENSEN AVE** **Cortese** **N/A**
1/4-1/2 **WHITTIER, CA 90670**
2296 ft.

Site 1 of 3 in cluster I

Relative: Equal

Actual: 154 ft.

LUST:
Region: STATE
Case Type: Other ground water affected
Cross Street: WASHINGTON BLVD
Enf Type: SI
Funding: Not reported
How Discovered: Repair Tank
How Stopped: Not reported
Leak Cause: UNK
Leak Source: Tank
Global Id: T0603701576
Stop Date: 1990-12-12 00:00:00
Confirm Leak: Not reported
Workplan: 2000-04-25 00:00:00
Prelim Assess: 2000-08-08 00:00:00
Pollution Char: 2000-09-22 00:00:00
Remed Plan: 2002-03-07 00:00:00
Remed Action: 2006-10-16 00:00:00
Monitoring: 1999-05-04 00:00:00
Close Date: Not reported
Discover Date: 1990-12-12 00:00:00
Enforcement Dt: 2001-05-08 00:00:00
Release Date: 1999-05-04 00:00:00
Review Date: 2002-07-11 00:00:00

AMERICAN SITE SEARS (Continued) **S103891272**

Enter Date: Not reported
MTBE Date: 2000-05-26 00:00:00
GW Qualifier: Not reported
Soil Qualifier: Not reported
Max MTBE GW ppb: 28,000
Max MTBE Soil ppb: 40
County: 19
Org Name: Not reported
Reg Board: Los Angeles Region
Status: Remedial action (cleanup) Underway
Chemical: Gasoline
Contact Person: Not reported
Responsible Party: JOE A. VALVERDE
RP Address: 10936 SHOEMAKER AVE.
Interim: No
Oversight Prgm: LUST
MTBE Class: *
MTBE Conc: 2
MTBE Fuel: 1
MTBE Tested: MTBE Detected. Site tested for MTBE and MTBE detected
Staff: NC
Staff Initials: BB
Lead Agency: Regional Board
Local Agency: 19049
Hydr Basin #: SAN FERNANDO VALLEY
Beneficial: Not reported
Priority: Not reported
Cleanup Fund Id: Not reported
Work Suspended: Not reported
Local Case #: Not reported
Case Number: 906700398
Qty Leaked: Not reported
Abate Method: Excavate and Dispose - remove contaminated soil and dispose in approved site
Operator: Not reported
Water System Name: Not reported
Well Name: Not reported
Distance To Lust: 0
Waste Discharge Global ID: Not reported
Waste Disch Assigned Name: Not reported
Summary: 5/16/00 FIRST (3) MW INSTALLED; 9/14/00 WP FOR ADD'L GW MON WELL INSTALL.; 10/2/00 SUBMITTAL OF GW MON RPT SEPT. 2000; 11/15/00 COMPLETION OF ADD'L GW WELL INSTALL.; 12/21/00 GW MON RPT DEC. 2000; 4/4/01 GW MON RPT MARCH 2001

LUST:
Region: 4
Staff: NC
County: Los Angeles
Local Agency: 19049
Lead Agency: Regional Board
Case Type: Groundwater
Status: Remediation Plan
Substance: Gasoline
Cross Street: WASHINGTON BLVD
Global ID: T0603701576
Enforcement Type: DLLET
Date Leak Discovered: 12/12/1990

AMERICAN SITE SEARS (Continued) **S103891272**

Date Leak Record Entered: Not reported
How Leak Discovered: Repair Tank
How Leak Stopped: Not reported
Cause of Leak: UNK
Leak Source: Tank
Date Leak Stopped: 12/12/1990
Date Confirmation Began: Not reported
Operator: Not reported
Water System: Not reported
Well Name: Not reported
Approx. Dist To Production Well (ft): 2327.868552848568972320 2704402
Abatement Method Used at the Site: Excavate and Dispose
Source of Cleanup Funding: Excavate and Dispose
Date Leak First Reported: 5/4/1999
Preliminary Site Assessment Workplan Submitted: 4/25/2000
Preliminary Site Assessment Began: 8/8/2000
Pollution Characterization Began: 9/22/2000
Remediation Plan Submitted: 3/7/2002
Remedial Action Underway: Not reported
Post Remedial Action Monitoring Began: 5/4/1999
Date the Case was Closed: Not reported
Date Case Last Changed on Database: 7/11/2002
Enforcement Action Date: 5/8/2001
Historical Max MTBE Date: 5/26/2000
Hist Max MTBE Conc in Groundwater: 28000
Hist Max MTBE Conc in Soil: 40
Significant Interim Remedial Action Taken: No
GW Qualifier: Not reported
Soil Qualifier: Not reported
Organization: Not reported
Regional Board: 04
Owner Contact: Not reported
Responsible Party: JOE A. VALVERDE
RP Address: 10936 SHOEMAKER AVE.
Program: LUST
Lat/Long: 33.9669481 / -1
Local Agency Staff: UNK
Beneficial Use: Not reported
Priority: Not reported
Cleanup Fund Id: Not reported
Suspended: Not reported
Local Case No: Not reported
Substance Quantity: Not reported
Assigned Name: Not reported
W Global ID: Not reported
Summary: 5/16/00 FIRST (3) MW INSTALLED; 9/14/00 WP FOR ADD'L GW MON WELL INSTALL.; 10/2/00 SUBMITTAL OF GW MON RPT SEPT. 2000; 11/15/00 COMPLETION OF ADD'L GW WELL INSTALL.; 12/21/00 GW MON RPT DEC. 2000; 4/4/01 GW MON RPT MARCH 2001

Cortese:
Region: CORTESE
Facility Addr2: 8230 SORENSEN AVE

41 **7-11 #18470** **LUST** **S104159781**
East **8438 SANTA FE SPRINGS RD** **Cortese** **N/A**
1/4-1/2 **WHITTIER, CA 90606**
2336 ft.

Relative: Higher

Actual: 176 ft.

LUST:
Region: STATE
Case Type: Other ground water affected
Cross Street: LAMBERT RD.
Enf Type: Informal Enforcement Actions,including Notices of Violations and Staff Enforcement Letters
Funding: Federal
How Discovered: Tank Closure
How Stopped: Not reported
Leak Cause: UNK
Leak Source: UNK
Global Id: T0603702858
Stop Date: 1992-03-24 00:00:00
Confirm Leak: Not reported
Workplan: 1992-03-23 00:00:00
Prelim Assess: 1992-03-24 00:00:00
Pollution Char: 1992-04-28 00:00:00
Remed Plan: Not reported
Remed Action: Not reported
Monitoring: Not reported
Close Date: 1995-01-12 00:00:00
Discover Date: 1992-03-24 00:00:00
Enforcement Dt: 1965-01-01 00:00:00
Release Date: 1992-04-28 00:00:00
Review Date: 1995-06-15 00:00:00
Enter Date: 1992-05-26 00:00:00
MTBE Date: Not reported
GW Qualifier: Not reported
Soil Qualifier: Not reported
Max MTBE GW ppb: Not reported
Max MTBE Soil ppb: Not reported
County: 19
Org Name: Not reported
Reg Board: Los Angeles Region
Status: Case Closed
Chemical: Gasoline
Contact Person: Not reported
Responsible Party: THE SOUTHLAND CORP.
RP Address: 5820 STONERIDGE MALL RD. #310, PLEASANTON, 94566
Interim: Not reported
Oversight Prgm: LUST
MTBE Class: *
MTBE Conc: 0
MTBE Fuel: 1
MTBE Tested: Site NOT Tested for MTBE.Includes Unknown and Not Analyzed.
Staff: YR
Staff Initials: JA
Lead Agency: Local Agency
Local Agency: 19000
Hydr Basin #: SAN FERNANDO VALLEY
Beneficial: Not reported
Priority: Not reported
Cleanup Fund Id: Not reported
Work Suspended: Not reported
Local Case #: Not reported

7-11 #18470 (Continued) **S104159781**

Case Number: I-02566
Qty Leaked: Not reported
Abate Method: Not reported
Operator: Not reported
Water System Name: Not reported
Well Name: Not reported
Distance To Lust: 0
Waste Discharge Global ID: Not reported
Waste Disch Assigned Name: Not reported
Summary: Not reported

LUST:
Region: 4
Staff: UNK
County: Los Angeles
Local Agency: 19000
Lead Agency: Local Agency
Case Type: Groundwater
Status: Case Closed
Substance: Gasoline
Cross Street: LAMBERT RD.
Global ID: T0603702858
Enforcement Type: Informal Enforcement Actions,including Notices of Violations and Staff Enforcement Letters
Date Leak Discovered: 3/24/1992
Date Leak Record Entered: 5/26/1992
How Leak Discovered: Tank Closure
How Leak Stopped: Not reported
Cause of Leak: UNK
Leak Source: UNK
Date Leak Stopped: 3/24/1992
Date Confirmation Began: Not reported
Operator: Not reported
Water System: Not reported
Well Name: Not reported
Approx. Dist To Production Well (ft): 5265.918324905185526056317 5015
Abatement Method Used at the Site: Not reported
Source of Cleanup Funding: F
Date Leak First Reported: 4/28/1992
Preliminary Site Assessment Workplan Submitted: 3/23/1992
Preliminary Site Assessment Began: 3/24/1992
Pollution Characterization Began: 4/28/1992
Remediation Plan Submitted: Not reported
Remedial Action Underway: Not reported
Post Remedial Action Monitoring Began: Not reported
Date the Case was Closed: 1/12/1995
Date Case Last Changed on Database: 6/15/1995
Enforcement Action Date: 1/1/1965
Historical Max MTBE Date: Not reported
Hist Max MTBE Conc in Groundwater: Not reported
Hist Max MTBE Conc in Soil: Not reported
Significant Interim Remedial Action Taken: Not reported
GW Qualifier: Not reported
Soil Qualifier: Not reported
Organization: Not reported
Regional Board: 04
Owner Contact: Not reported
Responsible Party: THE SOUTHLAND CORP.

7-11 #18470 (Continued) **S104159781**

RP Address: 5820 STONERIDGE MALL RD. #310, PLEASANTON, 94566
Program: LUST
Lat/Long: 33.963919 / -1
Local Agency Staff: Not reported
Beneficial Use: Not reported
Priority: Not reported
Cleanup Fund Id: Not reported
Suspended: Not reported
Local Case No: Not reported
Substance Quantity: Not reported
Assigned Name: Not reported
W Global ID: Not reported
Summary: Not reported

Cortese:
Region: CORTESE
Facility Addr2: 8438 SANTA FE SPRINGS RD

J42 **CATELLUS DEVELOPMENT - MULTITENANT PROP** **SLIC** **S106386946**
WSW **12000 SLAUSON** **N/A**
1/4-1/2 **SANTA FE SPRINGS, CA 90670**
2356 ft.

Site 1 of 2 in cluster J

Relative: Lower

Actual: 149 ft.

SLIC:
Region: 4
Facility Status: No further action required
SLIC: 0197C
Substance: TPH/VOCs
Staff: Jenny Au

J43 **HIGHLIGHT DP INC** **HAZNET** **S105092190**
WSW **12000 SLAUSON AVE #18** **SLIC** **N/A**
1/4-1/2 **SANTA FE SPRINGS, CA 90670**
2356 ft.

Site 2 of 2 in cluster J

Relative: Lower

Actual: 149 ft.

HAZNET:
Gepaid: CAL000206924
Contact: JANE LIANG
Telephone: 0000000000
Facility Addr2: Not reported
Mailing Name: Not reported
Mailing Address: 12000 SLAUSON AVE #18
Mailing City,St,Zip: SANTA FE SPRINGS, CA 906700000
Gen County: Los Angeles
TSD EPA ID: CAT000613976
TSD County: Orange
Waste Category: Liquids with halogenated organic compounds > 1000 mg/l
Disposal Method: Transfer Station
Tons: .1084
Facility County: Los Angeles

Gepaid: CAL000206924
Contact: ANNA LING/ACCOUNTANT
Telephone: 5626963288

HIGHLIGHT DP INC (Continued) **S105092190**

Facility Addr2: Not reported
Mailing Name: HIGHLIGHT GRAPHICS, INC.
Mailing Address: 12000 SLAUSON AVE #18
Mailing City,St,Zip: SANTA FE SPRINGS, CA 906700000
Gen County: Los Angeles
TSD EPA ID: CAT000613893
TSD County: Los Angeles
Waste Category: Aqueous solution with less than 10% total organic residues
Disposal Method: Transfer Station
Tons: 0.41
Facility County: Los Angeles

Gepaid: CAL000206924
Contact: ANNA LING/ACCOUNTANT
Telephone: 5626963288
Facility Addr2: Not reported
Mailing Name: HIGHLIGHT GRAPHICS, INC.
Mailing Address: 12000 SLAUSON AVE #18
Mailing City,St,Zip: SANTA FE SPRINGS, CA 906700000
Gen County: Los Angeles
TSD EPA ID: CAT000613976
TSD County: Los Angeles
Waste Category: Liquids with halogenated organic compounds > 1000 mg/l
Disposal Method: Transfer Station
Tons: 0.22
Facility County: Los Angeles

Gepaid: CAL000206924
Contact: ANNA LING/ACCOUNTANT
Telephone: 5626963288
Facility Addr2: Not reported
Mailing Name: Not reported
Mailing Address: 12000 SLAUSON AVE #18
Mailing City,St,Zip: SANTA FE SPRINGS, CA 906700000
Gen County: Los Angeles
TSD EPA ID: CAT000613893
TSD County: Los Angeles
Waste Category: Not reported
Disposal Method: Transfer Station
Tons: 0.18
Facility County: Not reported

Gepaid: CAL000206924
Contact: ANNA LING/ACCOUNTANT
Telephone: 5626963288
Facility Addr2: Not reported
Mailing Name: Not reported
Mailing Address: 12000 SLAUSON AVE #18
Mailing City,St,Zip: SANTA FE SPRINGS, CA 906700000
Gen County: Los Angeles
TSD EPA ID: CAT000613893
TSD County: Los Angeles
Waste Category: Not reported
Disposal Method: Transfer Station
Tons: 0.18
Facility County: Not reported

HIGHLIGHT DP INC (Continued) **S105092190**

Click this hyperlink while viewing on your computer to access
2 additional CA_HAZNET: record(s) in the EDR Site Report.

SLIC:
Region: STATE
Global Id: SLT43117115
Assigned Name: SLICSITE
Lead Agency Contact: JENNY AU
Lead Agency: LOS ANGELES RWQCB (REGION 4)
Lead Agency Case Number: 0197C
Responsible Party: Not reported
Recent Dtw: Not reported
Substance Released: Not reported
Facility Status: Case Closed

I44 **HOOD COMMUNICATIONS INC.** **LUST** **S102431478**
WNW **8201 SORENSEN AVE S** **Cortese** **N/A**
1/4-1/2 **SANTA FE SPRINGS, CA 90670**
2367 ft.

Site 2 of 3 in cluster I

Relative:
Equal

Actual:
154 ft.

LUST:
Region: STATE
Case Type: Soil only
Cross Street: Not reported
Enf Type: Not reported
Funding: Federal
How Discovered: Not reported
How Stopped: Not reported
Leak Cause: Not reported
Leak Source: Not reported
Global Id: T0603702942
Stop Date: Not reported
Confirm Leak: Not reported
Workplan: Not reported
Prelim Assess: Not reported
Pollution Char: Not reported
Remed Plan: Not reported
Remed Action: 1991-02-06 00:00:00
Monitoring: Not reported
Close Date: 1996-07-26 00:00:00
Discover Date: Not reported
Enforcement Dt: Not reported
Release Date: 1990-03-03 00:00:00
Review Date: 1996-04-29 00:00:00
Enter Date: 1990-05-08 00:00:00
MTBE Date: Not reported
GW Qualifier: Not reported
Soil Qualifier: Not reported
Max MTBE GW ppb: Not reported
Max MTBE Soil ppb: Not reported
County: 19
Org Name: Not reported
Reg Board: Los Angeles Region
Status: Case Closed
Chemical: Diesel
Contact Person: Not reported

HOOD COMMUNICATIONS INC. (Continued) **S102431478**

Responsible Party: HOOD COMMUNICATIONS INC.
RP Address: 21496 MAIN ST, GRAND TERRACE CA 92313 C
Interim: Not reported
Oversight Prgm: LUST
MTBE Class: *
MTBE Conc: 0
MTBE Fuel: 0
MTBE Tested: Not Required to be Tested.
Staff: YR
Staff Initials: UNK
Lead Agency: Regional Board
Local Agency: 19049
Hydr Basin #: SAN FERNANDO VALLEY
Beneficial: Not reported
Priority: Not reported
Cleanup Fund Id: Not reported
Work Suspended: Not reported
Local Case #: Not reported
Case Number: I-03840
Qty Leaked: Not reported
Abate Method: Not reported
Operator: Not reported
Water System Name: Not reported
Well Name: Not reported
Distance To Lust: 0
Waste Discharge Global ID: Not reported
Waste Disch Assigned Name: Not reported
Summary: Not reported

LUST:
Region: 4
Staff: UNK
County: Los Angeles
Local Agency: 19049
Lead Agency: Regional Board
Case Type: Soil
Status: Case Closed
Substance: Diesel
Cross Street: Not reported
Global ID: T0603702942
Enforcement Type: Not reported
Date Leak Discovered: Not reported
Date Leak Record Entered: 5/8/1990
How Leak Discovered: Not reported
How Leak Stopped: Not reported
Cause of Leak: Not reported
Leak Source: Not reported
Date Leak Stopped: Not reported
Date Confirmation Began: Not reported
Operator: Not reported
Water System: Not reported
Well Name: Not reported
Approx. Dist To Production Well (ft): 2202.1514254458957329086413646
Abatement Method Used at the Site: Not reported
Source of Cleanup Funding: F
Date Leak First Reported: 3/3/1990
Preliminary Site Assessment Workplan Submitted: Not reported

HOOD COMMUNICATIONS INC. (Continued) **S102431478**

Preliminary Site Assessment Began: Not reported
Pollution Characterization Began: Not reported
Remediation Plan Submitted: Not reported
Remedial Action Underway: 2/6/1991
Post Remedial Action Monitoring Began: Not reported
Date the Case was Closed: 7/26/1996
Date Case Last Changed on Database: 4/29/1996
Enforcement Action Date: Not reported
Historical Max MTBE Date: Not reported
Hist Max MTBE Conc in Groundwater: Not reported
Hist Max MTBE Conc in Soil: Not reported
Significant Interim Remedial Action Taken: Not reported
GW Qualifier: Not reported
Soil Qualifier: Not reported
Organization: Not reported
Regional Board: 04
Owner Contact: Not reported
Responsible Party: HOOD COMMUNICATIONS INC.
RP Address: 21496 MAIN ST, GRAND TERRACE CA 92313
Program: LUST
Lat/Long: 33.9666961 / -1
Local Agency Staff: UNK
Beneficial Use: Not reported
Priority: Not reported
Cleanup Fund Id: Not reported
Suspended: Not reported
Local Case No: Not reported
Substance Quantity: Not reported
Assigned Name: Not reported
W Global ID: Not reported
Summary: Not reported

Cortese:
Region: CORTESE
Facility Addr2: 8201 SORENSEN AVE S

I45 **HODD CORPORATION YARD** **LUST** **S104891055**
WNW **8201 SORENSEN AVE** **N/A**
1/4-1/2 **SANTA FE SPRINGS, CA 90670**
2367 ft.

Site 3 of 3 in cluster I

Relative:
Equal

Actual:
154 ft.

LUST:
Region: STATE
Case Type: Other ground water affected
Cross Street: WASHINGTON BLVD
Enf Type: WDR
Funding: Not reported
How Discovered: Repair Tank
How Stopped: Not reported
Leak Cause: UNK
Leak Source: Tank
Global Id: T0603792971
Stop Date: 1999-11-17 00:00:00
Confirm Leak: Not reported
Workplan: 2000-04-18 00:00:00
Prelim Assess: 2000-08-22 00:00:00

HODD CORPORATION YARD (Continued) **S104891055**

Pollution Char: 2004-10-15 00:00:00
Remed Plan: 2007-06-04 00:00:00
Remed Action: 2006-07-31 00:00:00
Monitoring: Not reported
Close Date: Not reported
Discover Date: 1999-11-17 00:00:00
Enforcement Dt: 2001-03-05 00:00:00
Release Date: 2000-04-18 00:00:00
Review Date: 2002-07-10 00:00:00
Enter Date: Not reported
MTBE Date: 2000-04-27 00:00:00
GW Qualifier: Not reported
Soil Qualifier: Not reported
Max MTBE GW ppb: 1,300
Max MTBE Soil ppb: 1.3
County: 19
Org Name: Not reported
Reg Board: Los Angeles Region
Status: Remediation Plan
Chemical: Gasoline
Contact Person: Not reported
Responsible Party: JOE SCATOLONI
RP Address: P.O. BOX 5716
Interim: Not reported
Oversight Prgm: LUST
MTBE Class: *
MTBE Conc: 2
MTBE Fuel: 1
MTBE Tested: MTBE Detected. Site tested for MTBE and MTBE detected
Staff: NC
Staff Initials: BB
Lead Agency: Regional Board
Local Agency: 19049
Hydr Basin #: SAN FERNANDO VALLEY
Beneficial: Not reported
Priority: Not reported
Cleanup Fund Id: Not reported
Work Suspended: Not reported
Local Case #: Not reported
Case Number: I-03840A
Qty Leaked: Not reported
Abate Method: Not reported
Operator: BRUCE SVATOS
Water System Name: Not reported
Well Name: Not reported
Distance To Lust: 0
Waste Discharge Global ID: Not reported
Waste Disch Assigned Name: Not reported
Summary: 9/30/00 SITE ASSESSMENT WP, 1/29/01 PLANNED FUTURE WORK

LUST:
Region: 4
Staff: NC
County: Los Angeles
Local Agency: 19049
Lead Agency: Regional Board
Case Type: Groundwater

HODD CORPORATION YARD (Continued) **S104891055**

Status: Pollution Characterization
Substance: Gasoline
Cross Street: WASHINGTON BLVD
Global ID: T0603792971
Enforcement Type: SI
Date Leak Discovered: 11/17/1999
Date Leak Record Entered: Not reported
How Leak Discovered: Repair Tank
How Leak Stopped: Not reported
Cause of Leak: UNK
Leak Source: Tank
Date Leak Stopped: 11/17/1999
Date Confirmation Began: Not reported
Operator: BRUCE SVATOS
Water System: Not reported
Well Name: Not reported
Approx. Dist To Production Well (ft): 2254.1349313007748576079937233
Abatement Method Used at the Site: Not reported
Source of Cleanup Funding: Not reported
Date Leak First Reported: 4/18/2000
Preliminary Site Assessment Workplan Submitted: 4/18/2000
Preliminary Site Assessment Began: 8/22/2000
Pollution Characterization Began: 4/30/2002
Remediation Plan Submitted: 1/14/2002
Remedial Action Underway: Not reported
Post Remedial Action Monitoring Began: Not reported
Date the Case was Closed: Not reported
Date Case Last Changed on Database: 7/10/2002
Enforcement Action Date: 3/5/2001
Historical Max MTBE Date: 11/19/2002
Hist Max MTBE Conc in Groundwater: 2200
Hist Max MTBE Conc in Soil: 1.3
Significant Interim Remedial Action Taken: Not reported
GW Qualifier: =
Soil Qualifier: Not reported
Organization: Not reported
Regional Board: 04
Owner Contact: Not reported
Responsible Party: BRUCE SVATOS
RP Address: P.O. BOX 5716
Program: LUST
Lat/Long: 33.966924 / -1
Local Agency Staff: UNK
Beneficial Use: Not reported
Priority: Not reported
Cleanup Fund Id: Not reported
Suspended: Not reported
Local Case No: Not reported
Substance Quantity: Not reported
Assigned Name: Not reported
W Global ID: Not reported
Summary: 9/30/00 SITE ASSESSMENT WP, 1/29/01 PLANNED FUTURE WORK

K46
NW
1/4-1/2
2593 ft.

Relative:
Higher

Actual:
156 ft.

UNOCAL #5091 — **LUST** — **S105051345** / **N/A**
11808 WASHINGTON BLVD E
SANTA FE SPRINGS, CA 90670

Site 1 of 2 in cluster K

LUST:

Region:	STATE
Case Type:	Other ground water affected
Cross Street:	SORENSEN AVE.
Enf Type:	Not reported
Funding:	Federal
How Discovered:	Tank Closure
How Stopped:	Not reported
Leak Cause:	UNK
Leak Source:	UNK
Global Id:	T0603703084
Stop Date:	1990-01-25 00:00:00
Confirm Leak:	Not reported
Workplan:	1989-09-13 00:00:00
Prelim Assess:	1989-11-30 00:00:00
Pollution Char:	1993-11-16 00:00:00
Remed Plan:	Not reported
Remed Action:	Not reported
Monitoring:	Not reported
Close Date:	1998-10-29 00:00:00
Discover Date:	1990-01-25 00:00:00
Enforcement Dt:	Not reported
Release Date:	1990-02-26 00:00:00
Review Date:	1999-01-20 00:00:00
Enter Date:	1990-04-24 00:00:00
MTBE Date:	1965-01-01 00:00:00
GW Qualifier:	Not reported
Soil Qualifier:	Not reported
Max MTBE GW ppb:	3700
Max MTBE Soil ppb:	Not reported
County:	19
Org Name:	Not reported
Reg Board:	Los Angeles Region
Status:	Case Closed
Chemical:	Gasoline
Contact Person:	Not reported
Responsible Party:	UNOCAL CORP.
RP Address:	376 VALENCIA AVE., S., BREA, 92621
Interim:	Yes
Oversight Prgm:	LUST
MTBE Class:	Not reported
MTBE Conc:	1
MTBE Fuel:	1
MTBE Tested:	MTBE Detected. Site tested for MTBE and MTBE detected
Staff:	NB
Staff Initials:	UNK
Lead Agency:	Regional Board
Local Agency:	19049
Hydr Basin #:	SAN FERNANDO VALLEY
Beneficial:	Not reported
Priority:	LOP/HIGH - ADMINISTRATIVE (CLOSURE/SB2004/ENFORCEMENT)
Cleanup Fund Id:	Not reported
Work Suspended:	Not reported

MAP FINDINGS

Map ID
Direction
Distance
Distance (ft.)
Elevation | Site | Database(s) | EDR ID Number | EPA ID Number

UNOCAL #5091 (Continued) — **S105051345**

Local Case #:	Not reported
Case Number:	I-05566
Qty Leaked:	Not reported
Abate Method:	Excavate and Dispose - remove contaminated soil and dispose in approved site
Operator:	TALLENT, KENNETH R.
Water System Name:	Not reported
Well Name:	Not reported
Distance To Lust:	0
Waste Discharge Global ID:	Not reported
Waste Disch Assigned Name:	Not reported
Summary:	08/07/98 - LIMITED REMED, EXCAVATION RPT & REQ. FOR CLOSURE 10/12/98 - 3RD QTR GW MON RPT 1998; 12/31/98 - 4TH QTR GW MON RPT 1998 02/02/99 - WELL DESTRUCTION REPORT

LUST:

Region:	4
Staff:	NB
County:	Los Angeles
Local Agency:	19049
Lead Agency:	Regional Board
Case Type:	Groundwater
Status:	Case Closed
Substance:	Gasoline
Cross Street:	SORENSEN AVE.
Global ID:	T0603703084
Enforcement Type:	Not reported
Date Leak Discovered:	1/25/1990
Date Leak Record Entered:	4/24/1990
How Leak Discovered:	Tank Closure
How Leak Stopped:	Not reported
Cause of Leak:	UNK
Leak Source:	UNK
Date Leak Stopped:	1/25/1990
Date Confirmation Began:	Not reported
Operator:	TALLENT, KENNETH R.
Water System:	Not reported
Well Name:	Not reported
Approx. Dist To Production Well (ft):	3016.830097277315535956961 3919
Abatement Method Used at the Site:	Excavate and Dispose
Source of Cleanup Funding:	Excavate and Dispose
Date Leak First Reported:	2/26/1990
Preliminary Site Assessment Workplan Submitted:	9/13/1989
Preliminary Site Assessment Began:	11/30/1989
Pollution Characterization Began:	11/16/1993
Remediation Plan Submitted:	Not reported
Remedial Action Underway:	Not reported
Post Remedial Action Monitoring Began:	Not reported
Date the Case was Closed:	10/29/1998
Date Case Last Changed on Database:	1/20/1999
Enforcement Action Date:	Not reported
Historical Max MTBE Date:	1/1/1965
Hist Max MTBE Conc in Groundwater:	3700
Hist Max MTBE Conc in Soil:	Not reported
Significant Interim Remedial Action Taken:	Yes
GW Qualifier:	Not reported
Soil Qualifier:	Not reported

UNOCAL #5091 (Continued) **S105051345**

Organization: Not reported
Regional Board: 04
Owner Contact: Not reported
Responsible Party: UNOCAL CORP.
RP Address: 376 VALENCIA AVE., S., BREA, 92621
Program: LUST
Lat/Long: 33.9692211 / -1
Local Agency Staff: UNK
Beneficial Use: Not reported
Priority: LOP/HIGH - ADMINISTRATIVE (CLOSURE/SB2004/ENFORCEMENT)
Cleanup Fund Id: Not reported
Suspended: Not reported
Local Case No: Not reported
Substance Quantity: Not reported
Assigned Name: Not reported
W Global ID: Not reported
Summary: 08/07/98 - LIMITED REMED, EXCAVATION RPT & REQ. FOR CLOSURE 10/12/98 - 3RD QTR GW MON RPT 1998; 12/31/98 - 4TH QTR GW MON RPT 1998
02/02/99 - WELL DESTRUCTION REPORT

K47 **UNOCAL #5091** **Cortese** **S104916263**
NW **11808 WASHINGTON BLVD E** **N/A**
1/4-1/2 **WHITTIER, CA 90606**
2593 ft.

Site 2 of 2 in cluster K

Relative: Higher

Cortese:
Region: CORTESE
Facility Addr2: 11808 WASHINGTON BLVD E

Actual: 156 ft.

---

48 **FRED RIPPY INC** **ENVIROSTOR** **S102860869**
ENE **12471 EAST WASHINGTON BOULEVARD** **N/A**
1/2-1 **WHITTIER, CA 90602**
2669 ft.

Relative: Higher

ENVIROSTOR:
Site Type: Historical
Site Type Detailed: * Historical
Acres: 0
NPL: NO
Regulatory Agencies: NONE SPECIFIED
Lead Agency: NONE SPECIFIED
Program Manager: Not reported
Supervisor: * MMONROY
Division Branch: So Cal - Glendale
Facility ID: 19330002
Site Code: Not reported
Assembly: 56
Senate: 30
Special Program: * RCRA 3012 - Past Haz Waste Disp Inven Site
Status: No Further Action
Status Date: 1984-05-09 00:00:00
Restricted Use: NO
Funding: Not reported
Latitude: 33.9676253012048
Longitude: -118.046775

Actual: 196 ft.

FRED RIPPY INC (Continued) **S102860869**

Alias Name: CAD008277394
RIPPY, FRED R
19330002
Alias Type: EPA Identification Number
Envirostor ID Number
Alternate Name
APN: NONE SPECIFIED
APN Description: Not reported
Comments: Facility Identified: EPA Superfund List #186.Database verification project confirms NFA for DTSC.Preliminary Assessment Done (RCRA 3012): Telephone conver- sation with J Lohela of Rippy Inc 04/27/84 - Vapor degreasing. Manufacturing laminated stampes for electric motors. In operation since March 1966. Waste recycled by Omega Oil Service; 55 gallons/year. Preliminary Assessment submitted to EPA with NFA recommenda- tion.
Completed Area Name: PROJECT WIDE
Completed Sub Area Name: Not reported
Completed Document Type: Preliminary Assessment Report
Completed Date: 1984-05-09 00:00:00
Completed Area Name: PROJECT WIDE
Completed Sub Area Name: Not reported
Completed Document Type: Site Screening
Completed Date: 1994-10-25 00:00:00
Completed Area Name: PROJECT WIDE
Completed Sub Area Name: Not reported
Completed Document Type: Discovery
Completed Date: 1981-06-09 00:00:00
Confirmed: 30026-NO
Confirmed Description: Not reported
Future Area Name: Not reported
Future Sub Area Name: Not reported
Future Document Type: Not reported
Future Due Date: Not reported
Media Affected: SOIL
Media Affected Desc: Soil
Management Required: NONE SPECIFIED
Management Required Desc: Not reported
Potential: 30026
Potenital Description: 1,1,1-Trichloroethane (TCA)
Schedule Area Name: Not reported
Schedule Sub Area Name: Not reported
Schedule Document Type: Not reported
Schedule Due Date: Not reported
Schedule Revised Date: Not reported
PastUse: MANUFACTURING - ELECTRONIC

---

49 **NEW ENGLAND LEAD COMPANY** **ENVIROSTOR** **S102860879**
ENE **12511 EAST PUTNAM STREET** **N/A**
1/2-1 **WHITTIER, CA 90602**
2842 ft.

Relative: Higher

ENVIROSTOR:
Site Type: Historical
Site Type Detailed: * Historical
Acres: Not reported
NPL: NO
Regulatory Agencies: NONE SPECIFIED
Lead Agency: NONE SPECIFIED

Actual: 204 ft.

NEW ENGLAND LEAD COMPANY (Continued) **S102860879**

Program Manager: Not reported
Supervisor: * HSALLOUM
Division Branch: So Cal - Glendale
Facility ID: 19340755
Site Code: Not reported
Assembly: 56
Senate: 30
Special Program: Not reported
Status: Inactive - Needs Evaluation
Status Date: 2002-01-15 00:00:00
Restricted Use: NO
Funding: Not reported
Latitude: 0
Longitude: 0
Alias Name: NELCO
NEW ENGLAND LEAD BURNING COMPANY
19340755
CAD983608548
CAD982511032
NEW ENGLAND LEAD COMPANY
Alias Type: EPA Identification Number
EPA Identification Number
Envirostor ID Number
Alternate Name
Alternate Name
Alternate Name
APN: NONE SPECIFIED
APN Description: Not reported
Comments: The Department received a CERCLA PA report dated April 16, 1993 from U.S. EPA. The site consists of approximately 40,000 sq. ft. and fenced. There are two buildings, one at the front of the property and one at the rear. Most of the site is unpaved and has sparse vegetation. The site was used by NELCO. NELCO fabricates and assembles lead products such as x-ray protection construction materials, roof flash- ing for the construction industry, industrial air cleaning equipments and corrosioncontrol equipments. Incidental dispersal of lead dust and shavings to surface soil and asphalt on site occurred through routine operations. In anticipation of selling the property, NELCO conducted an initial investigation during 1990. Sample results indicated the presence of lead at elevated levels in surface soil. NELCO conducted cleanup by its own without any regulatory agency involvement. Surface soil and asphalt were scrapped from the site, placed in drums and removed to a waste disposal facility. Post cleanup confirmation sampling shows lead in soil at levels up to 315 mg/kg with back- ground levels up to 233 mg/kg. NELCO's remediation report indicates that initial lead contamination in shallow soil up to a level of 1,870 mg/kg. Due to the evidence of lead contamination still at the site, staff recommends a PEA.
Completed Area Name: PROJECT WIDE
Completed Sub Area Name: Not reported
Completed Document Type: Site Screening
Completed Date: 1993-06-02 00:00:00
Confirmed: NONE SPECIFIED
Confirmed Description: Not reported
Future Area Name: Not reported
Future Sub Area Name: Not reported

NEW ENGLAND LEAD COMPANY (Continued) **S102860879**

Future Document Type: Not reported
Future Due Date: Not reported
Media Affected: NONE SPECIFIED
Media Affected Desc: Not reported
Management Required: NONE SPECIFIED
Management Required Desc: Not reported
Potential: 10097, 30013
Potenital Description: * CONTAMINATED SOIL
Potenital Description: Lead
Schedule Area Name: Not reported
Schedule Sub Area Name: Not reported
Schedule Document Type: Not reported
Schedule Due Date: Not reported
Schedule Revised Date: Not reported
PastUse: NONE SPECIFIED

L50 **OMEGA CHEMICAL CORPORATION** **ENVIROSTOR** **S105689599**
ENE **12504 WHITTIER BLVD** **HIST Cal-Sites** **N/A**
1/2-1 **WHITTIER, CA 90602**
3305 ft.

Site 1 of 2 in cluster L

Relative: Higher

Actual: 217 ft.

ENVIROSTOR:
Site Type: Federal Superfund
Site Type Detailed: State Response or NPL
Acres: 1
NPL: YES
Regulatory Agencies: SMBRP, US EPA
Lead Agency: US EPA
Program Manager: LORI PARNASS
Supervisor: Juli Oborne
Division Branch: So Cal - Glendale
Facility ID: 19280436
Site Code: Not reported
Assembly: 56
Senate: 30
Special Program: EPA - Multi-Site Cooperative Agreement
Status: Active
Status Date: 1993-11-23 00:00:00
Restricted Use: NO
Funding: Responsible Party
Latitude: 33.9706805555556
Longitude: -118.043852777778
Alias Name: 19280436
Alias Type: Envirostor ID Number
APN: NONE SPECIFIED
APN Description: Not reported
Comments: conditional approval was provided 3/29/06 given the outstanding comments are addressed in the final revisionSolvent recycler. Possible soil contamination with solvents and possible metal contamination from paint sludges. Many drums of waste still onsite. PRP's being located and notified. HR required.conditional approvalFACILITY IDENTIFIED FAC ID WADE WADE SOLVENT,ORGANIC CHEMICALS, SLUDGES, TANK BOTTOMS HAULED
Completed Area Name: PROJECT WIDE
Completed Sub Area Name: Not reported
Completed Document Type: Discovery
Completed Date: 1981-10-10 00:00:00

OMEGA CHEMICAL CORPORATION (Continued) **S105689599**

Completed Area Name: PROJECT WIDE
Completed Sub Area Name: Not reported
Completed Document Type: Engineering Evaluation / Cost Analysis - Non-Time Critical
Completed Date: 2005-07-29 00:00:00
Completed Area Name: PROJECT WIDE
Completed Sub Area Name: Not reported
Completed Document Type: Site Screening
Completed Date: 1993-10-01 00:00:00
Completed Area Name: OU1-Phase 1A area soil and groundwater
Completed Sub Area Name: Not reported
Completed Document Type: Remedial Design - Preliminary/Intermediate
Completed Date: 2006-03-29 00:00:00
Confirmed: NONE SPECIFIED
Confirmed Description: Not reported
Future Area Name: OU1-Phase 1A area soil and groundwater
Future Sub Area Name: Not reported
Future Document Type: Remedial Investigation / Feasibility Study
Future Due Date: 2008
Media Affected: AQUI, OTH, SOIL, SV, IA
Media Affected Desc: Aquifer used for drinking water supply affected
Media Affected Desc: Other Groundwater affected (uses other than drinking water)
Media Affected Desc: Soil
Media Affected Desc: Not reported
Media Affected Desc: Not reported
Management Required: NONE SPECIFIED
Management Required Desc: Not reported
Potential: 10003, 10009
Potenital Description: * HALOGENATED SOLVENTS
Potenital Description: * HYDROCARBON SOLVENTS
Schedule Area Name: Not reported
Schedule Sub Area Name: Not reported
Schedule Document Type: Not reported
Schedule Due Date: Not reported
Schedule Revised Date: Not reported
PastUse: DISTRIBUTOR - CHEMICAL, MANUFACTURING - CHEMICALS

HISTORICAL CAL-SITES:
Facility ID: 19280436
Region: 3
Region Name: GLENDALE
Branch: SA
Branch Name: SO CAL - GLENDALE
File Name: Not reported
State Senate District: 11231993
Status: AWP - ANNUAL WORKPLAN (AWP) - ACTIVE SITE
Status Name: ANNUAL WORKPLAN - ACTIVE SITE
Lead Agency: EPA
Lead Agency: ENVIRONMENTAL PROTECTION AGENCY
Facility Type: NPRP
Type Name: NPL SITE, RP-FUNDED
NPL: Listed
SIC Code: 28
SIC Name: MANU - CHEMICALS & ALLIED PRODUCTS
Access: Not reported
Cortese: Not reported
Hazardous Ranking Score: Not reported
Date Site Hazard Ranked: Not reported

OMEGA CHEMICAL CORPORATION (Continued) **S105689599**

Groundwater Contamination: Not reported
Staff Member Responsible for Site: LPARNASS
Supervisor Responsible for Site: Not reported
Region Water Control Board: Not reported
Region Water Control Board Name: Not reported
Lat/Long Direction: Not reported
Lat/Long (dms): 0 0 0 / 0 0 0
Lat/long Method: Not reported
Lat/Long Description: Not reported
State Assembly District Code: 56
State Senate District Code: 30

Click this hyperlink while viewing on your computer to access additional CA_CALSITE: detail in the EDR Site Report.

L51 **OMEGA CHEMICAL SITE PRP ORGANIZED GROUP** **CERCLIS 1000232419**
ENE **12504 E WHITTIER BLVD** **FINDS CAD042245001**
1/2-1 **WHITTIER, CA 90602** **HAZNET**
3305 ft. **NPL**
Site 2 of 2 in cluster L **RCRA-LQG**
Relative: **RCRA-TSDF**
Higher **RAATS**
SLIC
Actual: **CORRACTS**
217 ft. **LOS ANGELES CO. HMS**
HIST UST
EMI
SWEEPS UST

CERCLIS:
Site ID: 0903349
Federal Facility: Not a Federal Facility
NPL Status: Currently on the Final NPL
Non NPL Status: Not reported

CERCLIS Site Contact Name(s):
Contact Name: Christopher Lichens
Contact Tel: (415) 972-3149
Contact Title: Remedial Project Manager (RPM)

Contact Name: Jere Johnson
Contact Tel: (415) 972-3094
Contact Title: Site Assessment Manager (SAM)

Contact Name: Dawn Richmond
Contact Tel: (415) 972-3097
Contact Title: Site Assessment Manager (SAM)

Contact Name: Matt Mitguard
Contact Tel: (415) 972-3096
Contact Title: Site Assessment Manager (SAM)

CERCLIS Site Alias Name(s):
Alias Name: OMEGA RECOVERY SERVICES
Alias Address: Not reported
CA
Alias Name: OMEGA CHEMICAL CORP

OMEGA CHEMICAL SITE PRP ORGANIZED GROUP (Continued) **1000232419**

Alias Address: Not reported
Not reported
Alias Name: OMEGA CHEMICAL CORPORATION
Alias Address: 12504 E WHITTIER BLVD
WHITTIER, CA 90602
Alias Name: OMEGA CHEMICAL CORPORATION
Alias Address: 12504 AND 12512 E. WHITTIER BOULEVARD
WHITTIER, CA 90602
Site Description: Not reported

CERCLIS Assessment History:
Action: DISCOVERY
Date Started: Not reported
Date Completed: 07/12/1989
Priority Level: Not reported

Action: PRELIMINARY ASSESSMENT
Date Started: Not reported
Date Completed: 06/01/1990
Priority Level: Deferred to RCRA (Subtitle C)

Action: Notice Letters Issued
Date Started: Not reported
Date Completed: 02/01/1995
Priority Level: Not reported

Action: REMOVAL NEGOTIATIONS
Date Started: 02/01/1995
Date Completed: 05/09/1995
Priority Level: Not reported

Action: UNILATERAL ADMIN ORDER
Date Started: Not reported
Date Completed: 05/09/1995
Priority Level: Not reported

Action: PRELIMINARY ASSESSMENT
Date Started: Not reported
Date Completed: 05/10/1995
Priority Level: High

Action: ADMINISTRATIVE RECORDS
Date Started: 06/30/1995
Date Completed: 06/30/1995
Priority Level: Admin Record Compiled for a Removal Event

Action: NON-NATIONAL PRIORITIES LIST POTENTIALLY RESPONSIBLE PARTY SEARCH
Date Started: 02/01/1995
Date Completed: 11/01/1995
Priority Level: Not reported

Action: PROPOSAL TO NATIONAL PRIORITIES LIST
Date Started: Not reported
Date Completed: 09/29/1998
Priority Level: Not reported

Action: FINAL LISTING ON NATIONAL PRIORITIES LIST
Date Started: Not reported

OMEGA CHEMICAL SITE PRP ORGANIZED GROUP (Continued) **1000232419**

Date Completed: 01/19/1999
Priority Level: Not reported

Action: HAZARD RANKING SYSTEM PACKAGE
Date Started: Not reported
Date Completed: 01/19/1999
Priority Level: Not reported

Action: Special Notice Issued
Date Started: Not reported
Date Completed: 04/01/1999
Priority Level: Not reported

Action: REMEDIAL INVESTIGATION
Date Started: 04/11/2000
Date Completed: Not reported
Priority Level: Not reported

Action: POTENTIALLY RESPONSIBLE PARTY REMEDIAL INVESTIGATION
Date Started: 07/14/2000
Date Completed: Not reported
Priority Level: Not reported

Action: REMOVAL NEGOTIATIONS
Date Started: 06/01/1999
Date Completed: 07/14/2000
Priority Level: Not reported

Action: REMEDIAL INVESTIGATION/FEASIBILITY STUDY NEGOTIATIONS
Date Started: 06/01/1999
Date Completed: 07/14/2000
Priority Level: Not reported

Action: Lodged By DOJ
Date Started: Not reported
Date Completed: 11/24/2000
Priority Level: Not reported

Action: CONSENT DECREE
Date Started: 07/14/2000
Date Completed: 02/28/2001
Priority Level: Not reported

Action: POTENTIALLY RESPONSIcpad_admin.cpad_log.error_number%TYPE;BLE PARTY REMOVAL
Date Started: 06/27/1995
Date Completed: 09/24/2001
Priority Level: Stabilized

Action: Lodged By DOJ
Date Started: Not reported
Date Completed: 10/09/2001
Priority Level: Not reported

Action: CONSENT DECREE
Date Started: 05/10/2001
Date Completed: 02/13/2002

OMEGA CHEMICAL SITE PRP ORGANIZED GROUP (Continued) **1000232419**

Priority Level: Not reported

Action: Notice Letters Issued
Date Started: Not reported
Date Completed: 08/08/2002
Priority Level: Not reported

Action: UNILATERAL ADMIN ORDER
Date Started: Not reported
Date Completed: 07/02/2004
Priority Level: Not reported

Action: UNILATERAL ADMIN ORDER
Date Started: Not reported
Date Completed: 12/03/2004
Priority Level: Not reported

Action: ADMINISTRATIVE ORDER ON CONSENT
Date Started: Not reported
Date Completed: 09/01/2005
Priority Level: Not reported

Action: ENGINEERING EVALUATION/COST ANALYSIS
Date Started: 09/30/2002
Date Completed: 09/28/2005
Priority Level: Not reported

Action: CLAIM IN BANKRUPTCY PROCEEDING
Date Started: 03/20/2006
Date Completed: 03/27/2006
Priority Level: Not reported

Action: FEASIBILITY STUDY
Date Started: 06/14/2006
Date Completed: Not reported
Priority Level: Not reported

Action: POTENTIALLY RESPONSIcpad_admin.cpad_log.error_number%TYPE;BLE PARTY REMOVAL
Date Started: 07/10/2006
Date Completed: Not reported
Priority Level: Stabilized

Action: ADMINISTRATIVE ORDER ON CONSENT
Date Started: Not reported
Date Completed: 11/06/2006
Priority Level: Not reported

Action: POTENTIALLY RESPONSIcpad_admin.cpad_log.error_number%TYPE;BLE PARTY REMOVAL
Date Started: 03/26/2007
Date Completed: 04/04/2007
Priority Level: Cleaned up

FINDS:
Other Pertinent Environmental Activity Identified at Site

OMEGA CHEMICAL SITE PRP ORGANIZED GROUP (Continued) **1000232419**

California - Hazardous Waste Tracking System - Datamart

TRIS (Toxics Release Inventory System) contains information from facilities on the amounts of over 300 listed toxic chemicals that these facilities release directly to air, water, land, or that are transported off-site.

The NEI (National Emissions Inventory) database contains information on stationary and mobile sources that emit criteria air pollutants and their precursors, as well as hazardous air pollutants (HAPs).

RCRAInfo is a national information system that supports the Resource Conservation and Recovery Act (RCRA) program through the tracking of events and activities related to facilities that generate, transport, and treat, store, or dispose of hazardous waste. RCRAInfo allows RCRA program staff to track the notification, permit, compliance, and corrective action activities required under RCRA.

CERCLIS (Comprehensive Environmental Response, Compensation, and Liability Information System) is the Superfund database that is used to support management in all phases of the Superfund program. The system contains information on all aspects of hazardous waste sites, including an inventory of sites, planned and actual site activities, and financial information.

ICIS (Integrated Compliance Information System) is the Integrated Compliance Information System and provides a database that, when complete, will contain integrated Enforcement and Compliance information across most of EPA's programs. The vision for ICIS is to replace EPA's independent databases that contain Enforcement data with a single repository for that information. Currently, ICIS contains all Federal Administrative and Judicial enforcement actions. This information is maintained in ICIS by EPA in the Regional offices and its Headquarters. A future release of ICIS will replace the Permit Compliance System (PCS) which supports the NPDES and will integrate that information with Federal actions already in the system. ICIS also has the capability to track other activities occurring in the Region that support Compliance and Enforcement programs. These include; Incident Tracking, Compliance Assistance, and Compliance Monitoring.

HAZNET:
Gepaid: CAD042245001
Contact: DENNIS R O'MEARA, PRES
Telephone: 2136980991
Facility Addr2: Not reported
Mailing Name: Not reported
Mailing Address: PO BOX 152
Mailing City,St,Zip: WHITTIER, CA 906080152
Gen County: Los Angeles
TSD EPA ID: CAD981397417
TSD County: Los Angeles
Waste Category: Halogenated solvents (chloroform, methyl chloride, perchloroethylene, etc.)
Disposal Method: Recycler
Tons: 0.44
Facility County: Los Angeles

OMEGA CHEMICAL SITE PRP ORGANIZED GROUP (Continued) **1000232419**

Gepaid: CAD042245001
Contact: DENNIS R O'MEARA, PRES
Telephone: 2136980991
Facility Addr2: Not reported
Mailing Name: Not reported
Mailing Address: PO BOX 152
Mailing City,St,Zip: WHITTIER, CA 906080152
Gen County: Los Angeles
TSD EPA ID: CAT000646117
TSD County: Kings
Waste Category: Other organic solids
Disposal Method: Disposal, Land Fill
Tons: 16.856
Facility County: Los Angeles

Gepaid: CAD042245001
Contact: DENNIS R O'MEARA, PRES
Telephone: 2136980991
Facility Addr2: Not reported
Mailing Name: Not reported
Mailing Address: PO BOX 152
Mailing City,St,Zip: WHITTIER, CA 906080152
Gen County: Los Angeles
TSD EPA ID: CAT080033681
TSD County: Los Angeles
Waste Category: Unspecified solvent mixture Waste
Disposal Method: Recycler
Tons: 10.842
Facility County: Los Angeles

Gepaid: CAL000251600
Contact: GEVORK SAAKYAN
Telephone: 5626982222
Facility Addr2: Not reported
Mailing Name: Not reported
Mailing Address: 12504 E WHITTIER BLVD
Mailing City,St,Zip: WHITTIER, CA 906020000
Gen County: Los Angeles
TSD EPA ID: CAD008252405
TSD County: Los Angeles
Waste Category: Unspecified solvent mixture Waste
Disposal Method: Recycler
Tons: 0.13
Facility County: Los Angeles

Gepaid: CAD042245001
Contact: DENNIS R O'MEARA, PRES
Telephone: 2136980991
Facility Addr2: Not reported
Mailing Name: Not reported
Mailing Address: PO BOX 152
Mailing City,St,Zip: WHITTIER, CA 906080152
Gen County: Los Angeles
TSD EPA ID: CAD981397417
TSD County: Los Angeles
Waste Category: Halogenated solvents (chloroform, methyl chloride, perchloroethylene, etc.)

OMEGA CHEMICAL SITE PRP ORGANIZED GROUP (Continued) **1000232419**

Disposal Method: Recycler
Tons: .4253
Facility County: Los Angeles

Click this hyperlink while viewing on your computer to access
31 additional CA_HAZNET: record(s) in the EDR Site Report.

NPL:
EPA ID: CAD042245001
EPA Region: 9
Federal: No
Final Date: 01/19/1999

Site Details:
Site Name: OMEGA CHEMICAL CORPORATION
Site Status: Final
Status Date: 01/19/99
Site City: WHITTIER
Site State: CA
Federal Site: Not a Federal Facility
HRS Score: 0.00
GW Score: 0.00
SW Score: 0.00
Air Score: Not reported
Soil Score: Not reported
DC Score: Not reported
FE Score: Not reported

Site Name: OMEGA CHEMICAL CORPORATION
Site Status: Final
Status Date: 01/19/99
Site City: WHITTIER
Site State: CA
Federal Site: Not a Federal Facility
HRS Score: 30.94
GW Score: 61.88
SW Score: 0.00
Air Score: Not reported
Soil Score: Not reported
DC Score: Not reported
FE Score: Not reported

Substance Details:
NPL Status: Currently on the Final NPL
Substance ID: Not reported
Substance: Not reported
CAS #: Not reported
Pathway: Not reported
Scoring: Not reported

NPL Status: Currently on the Final NPL
Substance ID: A003
Substance: ANTIMONY AND COMPOUNDS
CAS #: Not reported
Pathway: GROUND WATER PATHWAY
Scoring: 3

OMEGA CHEMICAL SITE PRP ORGANIZED GROUP (Continued) **1000232419**

NPL Status: Currently on the Final NPL
Substance ID: A005
Substance: ARSENIC AND COMPOUNDS
CAS #: Not reported
Pathway: GROUND WATER PATHWAY
Scoring: 3

NPL Status: Currently on the Final NPL
Substance ID: A006
Substance: BARIUM AND COMPOUNDS
CAS #: Not reported
Pathway: GROUND WATER PATHWAY
Scoring: 3

NPL Status: Currently on the Final NPL
Substance ID: A020
Substance: CHROMIUM AND COMPOUNDS
CAS #: Not reported
Pathway: GROUND WATER PATHWAY
Scoring: 3

NPL Status: Currently on the Final NPL
Substance ID: A038
Substance: NICKEL AND COMPOUNDS
CAS #: Not reported
Pathway: NO PATHWAY INDICATED
Scoring: 1

NPL Status: Currently on the Final NPL
Substance ID: A046
Substance: POLYCHLORINATED BIPHENYLS
CAS #: 1336-36-3
Pathway: NO PATHWAY INDICATED
Scoring: 1

NPL Status: Currently on the Final NPL
Substance ID: A091
Substance: 1,1,2-TRICHLORO-1,2,2-TRIFLUOROETHANE
CAS #: 76-13-1
Pathway: GROUND WATER PATHWAY
Scoring: 2

NPL Status: Currently on the Final NPL
Substance ID: C177
Substance: COBALT AND COMPOUNDS
CAS #: Not reported
Pathway: NO PATHWAY INDICATED
Scoring: 1

NPL Status: Currently on the Final NPL
Substance ID: C178
Substance: COPPER AND COMPOUNDS
CAS #: Not reported
Pathway: NO PATHWAY INDICATED
Scoring: 1

NPL Status: Currently on the Final NPL

OMEGA CHEMICAL SITE PRP ORGANIZED GROUP (Continued) **1000232419**

Substance ID: C247
Substance: ZINC AND COMPOUNDS
CAS #: Not reported
Pathway: NO PATHWAY INDICATED
Scoring: 1

NPL Status: Currently on the Final NPL
Substance ID: C460
Substance: MERCURY
CAS #: 7439-97-6
Pathway: NO PATHWAY INDICATED
Scoring: 1

NPL Status: Currently on the Final NPL
Substance ID: D008
Substance: LEAD (PB)
CAS #: 7439-92-1
Pathway: NO PATHWAY INDICATED
Scoring: 1

NPL Status: Currently on the Final NPL
Substance ID: U078
Substance: DICHLOROETHENE, 1,1-
CAS #: 75-35-4
Pathway: GROUND WATER PATHWAY
Scoring: 4

NPL Status: Currently on the Final NPL
Substance ID: U080
Substance: METHYLENE CHLORIDE
CAS #: 75-09-2
Pathway: GROUND WATER PATHWAY
Scoring: 2

NPL Status: Currently on the Final NPL
Substance ID: U121
Substance: TRICHLOROFLUOROMETHANE
CAS #: 75-69-4
Pathway: GROUND WATER PATHWAY
Scoring: 2

NPL Status: Currently on the Final NPL
Substance ID: U210
Substance: TETRACHLOROETHENE
CAS #: 127-18-4
Pathway: GROUND WATER PATHWAY
Scoring: 4

NPL Status: Currently on the Final NPL
Substance ID: U226
Substance: TRICHLOROETHANE, 1,1,1-
CAS #: 71-55-6
Pathway: GROUND WATER PATHWAY
Scoring: 2

NPL Status: Currently on the Final NPL
Substance ID: U228

OMEGA CHEMICAL SITE PRP ORGANIZED GROUP (Continued) **1000232419**

Substance: TRICHLOROETHYLENE (TCE)
CAS #: 79-01-6
Pathway: GROUND WATER PATHWAY
Scoring: 2

Summary Details:

Conditions at Proposal September 29, 1998): The Omega Chemical Corporation Omega) site is a former ha ardous waste treatment and storage facility that operated from 1976 to 1991 on a 40,000-square foot property in Whittier, Los Angeles County,California. Omega conducted solvent recovery using an on-site fractionation and distillation process and operated as a storage and transfer facility for various ha ardous waste classifications. Ha ardous wastes stored on site contained mainly chlorinated and aromatic solvents. In June 1995, before removal activities, the Omega site consisted of thousands of drums of ha ardous waste, two roll-off bins of hardened resin material, hundreds of empty but contaminated drums, numerous cylinders with capacities ranging from 15 to 20,000 pounds, and various other smaller containers of waste and/or ha ardous waste. Inside the on-site warehouse there were hundreds more 55-gallon drums that Omega claimed to be product and assorted smaller containers of ha ardous material. Since 1991, the California Department of Toxic Substances Control DTSC) and EPA s Ha ardous Waste Management Division have been actively trying to get the owner/operator to remove the wastes and clean up the site.In March 1995, the site owner/operator plead guilty to two felony counts of illegal storage and disposal of ha ardous wastes. On May 9, 1995, EPA issued CERCLA Administrative Order No. 95-15 to the owner of Omega and to generators of ha ardous waste that had shipped major quantities of material to Omega. During 1995, EPA s Superfund Emergency Response Office oversaw Phase I removal activities, during which contractors to a responsible party group removed all ha ardous materials and wastes from the site. Phase II site activities began in November 1995 and included collection and analyses of subsurface soil and ground water at the site. Analytical results indicated that subsurface soil samples were mainly contaminated with tetrachloroethene PCE), with lesser amounts of trichloroethene, dichloroethene and other chlorinated hydrocarbons, Freons and metals. PCE contamination was detected in soil at concentrations ranging from 1.9 milligrams per kilogram mg/kg) to 510 mg/kg. Ground water samples collected at the site contained PCE up to 86,000 micrograms per liter as well as significant concentrations of other chlorinated hydrocarbons and Freons. Phase II activities documented the presence of PCE in shallow ground water ina plume that extends almost 1 mile downgradient of the site. Although the ground water samples were collected in the shallow regional aquifer of the Lakewood Formation and most of the municipal drinking water wells draw water from the San Pedro Formation, California Department of Water Resources hydrogeologic cross-sections of the Lakewood and Upper San Pedro Formations indicate that aquifers are interconnected within 2 miles of the site. Eight water purveyors draw ground water from 35 wells within 4 miles of the site to supply drinking water to approximately 284,270 people. The nearest well to the site is 1.3 miles to the west. This and nearly two-thirds of the wells within 4 miles draw water from the Lakewood and Upper San Pedro formation aquifers. The San Gabriel River is the nearest surface water body at approximately 2.5 miles from the site. The site is located in a mixed industrial and residential community, with residences located across Whittier Boulevard tothe northeast. Status January 1999): EPA is considering various alternatives for the site. The description of the site release) is based on information available at the time the site was scored. The description may change as additional information is gathered on the sources and extent of contamination. See 56 FR 5600, February 11, 1991, or subsequent FR notices.

OMEGA CHEMICAL SITE PRP ORGANIZED GROUP (Continued) **1000232419**

Site Status Details:
NPL Status: Final
Proposed Date: 09/29/1998
Final Date: 01/19/1999
Deleted Date: Not reported

Narratives Details:
NPL Name: OMEGA CHEMICAL CORPORATION
City: WHITTIER
State: CA

RCRAInfo Corrective Action Summary:
Event: RFI Imposition, Focused data collection required for stabilization evaluation.
Event Date: Not reported

Event: CA Responsibility Referred To A Non-RCRA Federal Authority, Corrective Action at the facility or area referred to CERCLA.
Event Date: 04/07/1995

Event: RFI Imposition, Focused data collection required for stabilization evaluation.
Event Date: 12/01/1991

Event: CA Prioritization, Facility or area was assigned a high corrective action priority.
Event Date: 07/18/1991

Event: CA Prioritization, Facility or area was assigned a high corrective action priority.
Event Date: 06/01/1990

RCRAInfo:
Owner: OMEGA RECOVERY SERVICES
(213) 698-0991
EPA ID: CAD042245001

Contact: DENNIS R O'MEARA
(213) 698-0991

Classification: Large Quantity Generator, TSDF
TSDF Activities: Not reported

Violation Status: Violations exist

Regulation Violated: 264.140-150.H
Area of Violation: TSD-FINANCIAL RESPONSIBILITY REQUIREMENTS
Date Violation Determined: 06/11/1996
Actual Date Achieved Compliance: Not reported

Regulation Violated: 264.170-177.I
Area of Violation: TSD-OTHER REQUIREMENTS (OVERSIGHT)
Date Violation Determined: 10/25/1994
Actual Date Achieved Compliance: 03/25/1995

Regulation Violated: 270
Area of Violation: TSD-OTHER REQUIREMENTS (OVERSIGHT)
Date Violation Determined: 10/25/1994
Actual Date Achieved Compliance: 03/25/1995

OMEGA CHEMICAL SITE PRP ORGANIZED GROUP (Continued) **1000232419**

Regulation Violated: FEA
Area of Violation: FORMAL ENFORCEMENT AGREEMENT
Date Violation Determined: 01/20/1993
Actual Date Achieved Compliance: 10/25/1994

Regulation Violated: 264.30-37.C
Area of Violation: TSD-OTHER REQUIREMENTS (OVERSIGHT)
Date Violation Determined: 01/20/1993
Actual Date Achieved Compliance: 10/25/1994

Regulation Violated: 262.10-12.A
Area of Violation: GENERATOR-ALL REQUIREMENTS (OVERSIGHT)
Date Violation Determined: 12/09/1992
Actual Date Achieved Compliance: 02/02/1993

Regulation Violated: 264.140-150.H
Area of Violation: TSD-FINANCIAL RESPONSIBILITY REQUIREMENTS
Date Violation Determined: 11/21/1991
Actual Date Achieved Compliance: Not reported

Enforcement Action: WRITTEN INFORMAL
Enforcement Action Date: 08/03/1990
Penalty Type: Not reported

Regulation Violated: 270
Area of Violation: TSD-OTHER REQUIREMENTS (OVERSIGHT)
Date Violation Determined: 05/14/1991
Actual Date Achieved Compliance: 10/13/1992

Regulation Violated: 268.7
Area of Violation: GENERATOR-LAND BAN REQUIREMENTS
Date Violation Determined: 06/18/1990
Actual Date Achieved Compliance: 05/14/1991

Regulation Violated: 270
Area of Violation: TSD-OTHER REQUIREMENTS (OVERSIGHT)
Date Violation Determined: 06/18/1990
Actual Date Achieved Compliance: 10/13/1992

Regulation Violated: 264.70-77.E
Area of Violation: TSD-OTHER REQUIREMENTS (OVERSIGHT)
Date Violation Determined: 06/18/1990
Actual Date Achieved Compliance: 05/14/1991

Regulation Violated: 268 ALL
Area of Violation: TSD-LAND BAN REQUIREMENTS
Date Violation Determined: 06/18/1990
Actual Date Achieved Compliance: 05/14/1991

Regulation Violated: 264.140-150.H
Area of Violation: TSD-FINANCIAL RESPONSIBILITY REQUIREMENTS
Date Violation Determined: 05/25/1990
Actual Date Achieved Compliance: 03/25/1995

Regulation Violated: 264.140-150.H
Area of Violation: TSD-FINANCIAL RESPONSIBILITY REQUIREMENTS
Date Violation Determined: 08/28/1989
Actual Date Achieved Compliance: 03/25/1995

Enforcement Action: INITIAL 3008(A) COMPLIANCE ORDER
Enforcement Action Date: 12/12/1989
Penalty Type: Not reported

Regulation Violated: 268.7

OMEGA CHEMICAL SITE PRP ORGANIZED GROUP (Continued) **1000232419**

Area of Violation: GENERATOR-LAND BAN REQUIREMENTS
Date Violation Determined: 08/21/1989
Actual Date Achieved Compliance: 03/25/1995

Enforcement Action: WRITTEN INFORMAL
Enforcement Action Date: 10/05/1989
Penalty Type: Not reported

Regulation Violated: 270
Area of Violation: TSD-OTHER REQUIREMENTS (OVERSIGHT)
Date Violation Determined: 08/21/1989
Actual Date Achieved Compliance: 03/25/1995

Enforcement Action: WRITTEN INFORMAL
Enforcement Action Date: 10/05/1989
Penalty Type: Not reported

Regulation Violated: 268 ALL
Area of Violation: TSD-LAND BAN REQUIREMENTS
Date Violation Determined: 08/21/1989
Actual Date Achieved Compliance: 06/18/1990

Enforcement Action: WRITTEN INFORMAL
Enforcement Action Date: 10/05/1989
Penalty Type: Not reported

Regulation Violated: 268 ALL
Area of Violation: TSD-LAND BAN REQUIREMENTS
Date Violation Determined: 12/04/1987
Actual Date Achieved Compliance: 01/25/1996

Regulation Violated: 268.7
Area of Violation: GENERATOR-LAND BAN REQUIREMENTS
Date Violation Determined: 12/04/1987
Actual Date Achieved Compliance: 01/25/1996

Regulation Violated: 270
Area of Violation: TSD-OTHER REQUIREMENTS (OVERSIGHT)
Date Violation Determined: 12/04/1987
Actual Date Achieved Compliance: 01/25/1996

Enforcement Action: WRITTEN INFORMAL
Enforcement Action Date: 11/18/1987
Penalty Type: Not reported

Enforcement Action: WRITTEN INFORMAL
Enforcement Action Date: 12/30/1987
Penalty Type: Not reported

Regulation Violated: 264.140-150.H
Area of Violation: TSD-FINANCIAL RESPONSIBILITY REQUIREMENTS
Date Violation Determined: 12/04/1987
Actual Date Achieved Compliance: 03/25/1995

Enforcement Action: INITIAL 3008(A) COMPLIANCE ORDER
Enforcement Action Date: 04/15/1988
Penalty Type: Not reported

Regulation Violated: 268 ALL
Area of Violation: TSD-LAND BAN REQUIREMENTS
Date Violation Determined: 11/18/1987
Actual Date Achieved Compliance: 08/18/1989

Regulation Violated: 268.7

OMEGA CHEMICAL SITE PRP ORGANIZED GROUP (Continued) **1000232419**

Area of Violation: GENERATOR-LAND BAN REQUIREMENTS
Date Violation Determined: 11/18/1987
Actual Date Achieved Compliance: 08/18/1989

Regulation Violated: 264.110-120.G
Area of Violation: TSD-CLOSURE/POST-CLOSURE REQUIREMENTS
Date Violation Determined: 11/18/1987
Actual Date Achieved Compliance: 08/18/1989

Enforcement Action: WRITTEN INFORMAL
Enforcement Action Date: 11/18/1987
Penalty Type: Not reported

Enforcement Action: WRITTEN INFORMAL
Enforcement Action Date: 12/30/1987
Penalty Type: Not reported

Regulation Violated: 270
Area of Violation: TSD-OTHER REQUIREMENTS (OVERSIGHT)
Date Violation Determined: 11/18/1987
Actual Date Achieved Compliance: 08/18/1989

Enforcement Action: WRITTEN INFORMAL
Enforcement Action Date: 11/18/1987
Penalty Type: Not reported

Enforcement Action: WRITTEN INFORMAL
Enforcement Action Date: 12/30/1987
Penalty Type: Not reported

Regulation Violated: 264.70-77.E
Area of Violation: TSD-OTHER REQUIREMENTS (OVERSIGHT)
Date Violation Determined: 11/18/1987
Actual Date Achieved Compliance: 08/18/1989

Enforcement Action: WRITTEN INFORMAL
Enforcement Action Date: 11/18/1987
Penalty Type: Not reported

Enforcement Action: WRITTEN INFORMAL
Enforcement Action Date: 12/30/1987
Penalty Type: Not reported

There are 26 violation record(s) reported at this site:

Evaluation	Area of Violation	Date of Compliance
Financial Record Review	TSD-FINANCIAL RESPONSIBILITY REQUIREMENTS	
Compliance Evaluation Inspection	TSD-OTHER REQUIREMENTS (OVERSIGHT)	19950325
	TSD-OTHER REQUIREMENTS (OVERSIGHT)	19950325
Compliance Evaluation Inspection	GENERATOR-ALL REQUIREMENTS (OVERSIGHT)	19930202
Compliance Schedule Evaluation	TSD-OTHER REQUIREMENTS (OVERSIGHT)	19941025
	FORMAL ENFORCEMENT AGREEMENT	19941025
Financial Record Review	TSD-FINANCIAL RESPONSIBILITY REQUIREMENTS	
Compliance Evaluation Inspection	TSD-OTHER REQUIREMENTS (OVERSIGHT)	19921013
Compliance Evaluation Inspection	TSD-OTHER REQUIREMENTS (OVERSIGHT)	19910514
	TSD-OTHER REQUIREMENTS (OVERSIGHT)	19921013
	GENERATOR-LAND BAN REQUIREMENTS	19910514
	TSD-LAND BAN REQUIREMENTS	19910514
Financial Record Review	TSD-FINANCIAL RESPONSIBILITY REQUIREMENTS	19950325
Financial Record Review	TSD-FINANCIAL RESPONSIBILITY REQUIREMENTS	19950325
Compliance Evaluation Inspection	TSD-LAND BAN REQUIREMENTS	19900618
	TSD-OTHER REQUIREMENTS (OVERSIGHT)	19950325

OMEGA CHEMICAL SITE PRP ORGANIZED GROUP (Continued) **1000232419**

	GENERATOR-LAND BAN REQUIREMENTS	19950325
Other Evaluation	GENERATOR-LAND BAN REQUIREMENTS	19960125
	TSD-OTHER REQUIREMENTS (OVERSIGHT)	19960125
	TSD-LAND BAN REQUIREMENTS	19960125
Financial Record Review	TSD-FINANCIAL RESPONSIBILITY REQUIREMENTS	19950325
Other Evaluation	GENERATOR-LAND BAN REQUIREMENTS	19890818
	TSD-LAND BAN REQUIREMENTS	19890818
Compliance Evaluation Inspection	TSD-OTHER REQUIREMENTS (OVERSIGHT)	19890818
	TSD-OTHER REQUIREMENTS (OVERSIGHT)	19890818
	TSD-CLOSURE/POST-CLOSURE REQUIREMENTS	19890818

SLIC:
Region: STATE
Global Id: SLT43228226
Assigned Name: SLICSITE
Lead Agency Contact: MANJULIKA CHAKRABARTI
Lead Agency: LOS ANGELES RWQCB (REGION 4)
Lead Agency Case Number: 0361
Responsible Party: Not reported
Recent Dtw: Not reported
Substance Released: Not reported
Facility Status: Not reported

CORRACTS:

EPA ID: CAD042245001
EPA Region: 09
Area Name: ENTIRE FACILITY
Actual Date: 04/07/1995
Action: CA210SF - CA Responsibility Referred To A Non-RCRA Federal Authority, Corrective Action at the facility or area referred to CERCLA
NAICS Code(s): 56291
Remediation Services

EPA ID: CAD042245001
EPA Region: 09
Area Name: ENTIRE FACILITY
Actual Date: 06/01/1990
Action: CA075HI - CA Prioritization, Facility or area was assigned a high corrective action priority
NAICS Code(s): 56291
Remediation Services

EPA ID: CAD042245001
EPA Region: 09
Area Name: ENTIRE FACILITY
Actual Date: 07/18/1991
Action: CA075HI - CA Prioritization, Facility or area was assigned a high corrective action priority
NAICS Code(s): 56291
Remediation Services

EPA ID: CAD042245001
EPA Region: 09
Area Name: DRUM STORAGE AREAS
Actual Date: / /

OMEGA CHEMICAL SITE PRP ORGANIZED GROUP (Continued) **1000232419**

Action: CA100DC - RFI Imposition, Focused data collection required for stabilization evaluation
NAICS Code(s): 56291
Remediation Services

LOS ANGELES CO. HMS:
Region: LA
Facility Id: 013309-013643
Facility Status: Removed
Area: 1A
Permit Number: Not reported
Permit Status: Not reported
Facility Type: Not reported

HIST UST:
Region: STATE
Facility ID: 00000041598
Tank Num: 001
Container Num: 1
Year Installed: Not reported
Tank Capacity: 00000000
Facility Type: Other
Other Type: RECYCLING
Total Tanks: 0001
Tank Used for: PRODUCT
Type of Fuel: Not reported
Tank Construction: Not reported
Leak Detection: None
Contact Name: DENNIS O'MEARA
Telephone: 2136980991
Owner Name: FRED R. RIPPY
Owner Address: 12471 E. WASHINGTON BLVD.
Owner City,St,Zip: WHITTIER, CA 90602

EMI:
Year: 1995
Carbon Monoxide Emissions Tons/Yr: 19
Air Basin: SC
Facility ID: 8107
Air District Name: SC
SIC Code: 2842
Air District Name: SOUTH COAST AQMD
Community Health Air Pollution Info System: Not reported
Consolidated Emission Reporting Rule: Not reported
Total Organic Hydrocarbon Gases Tons/Yr: 0
Reactive Organic Gases Tons/Yr: 0
Carbon Monoxide Emissions Tons/Yr: 0
NOX - Oxides of Nitrogen Tons/Yr: 0
SOX - Oxides of Sulphur Tons/Yr: 0
Particulate Matter Tons/Yr: 0
Part. Matter 10 Micrometers & Smllr Tons/Yr: 0

SWEEPS UST:
Status: A
Comp Number: 13643

OMEGA CHEMICAL SITE PRP ORGANIZED GROUP (Continued) **1000232419**

Number: 9
Board Of Equalization: Not reported
Ref Date: 06-30-89
Act Date: Not reported
Created Date: 06-30-89
Tank Status: Not reported
Owner Tank Id: Not reported
Swrcb Tank Id: Not reported
Actv Date: Not reported
Capacity: Not reported
Tank Use: Not reported
Stg: Not reported
Content: Not reported
Number Of Tanks: Not reported

M52 **WESTERN SCREW PRODUCTS INC** **RCRA-SQG** **1000403122**
West **11770 EAST SLAUSON AVE** **FINDS** **CAD981401706**
1/2-1 **SANTA FE SPRINGS, CA 90670** **HAZNET**
3496 ft. **CERC-NFRAP**
CA WDS
Site 1 of 2 in cluster M **ENVIROSTOR**

Relative:
Lower

Actual:
150 ft.

RCRAInfo:
Owner: NOT REQUIRED
(415) 555-1212
EPA ID: CAD981401706

Contact: Not reported

Classification: Small Quantity Generator
TSDF Activities: Not reported

Violation Status: No violations found

FINDS:
Other Pertinent Environmental Activity Identified at Site

California - Hazardous Waste Tracking System - Datamart

RCRAInfo is a national information system that supports the Resource Conservation and Recovery Act (RCRA) program through the tracking of events and activities related to facilities that generate, transport, and treat, store, or dispose of hazardous waste. RCRAInfo allows RCRA program staff to track the notification, permit, compliance, and corrective action activities required under RCRA.

HAZNET:
Gepaid: CAD981401706
Contact: LESTER P KOVATS PRESIDENT
Telephone: 0000000000
Facility Addr2: Not reported
Mailing Name: Not reported
Mailing Address: 11770 SLAUSON AVE # E
Mailing City,St,Zip: SANTA FE SPRINGS, CA 906702227
Gen County: Los Angeles
TSD EPA ID: CAT080013352
TSD County: Los Angeles

WESTERN SCREW PRODUCTS INC (Continued) **1000403122**

Waste Category: Oil/water separation sludge
Disposal Method: Recycler
Tons: 25.4370
Facility County: Los Angeles

Gepaid: CAD981401706
Contact: LESTER P KOVATS PRESIDENT
Telephone: 0000000000
Facility Addr2: Not reported
Mailing Name: Not reported
Mailing Address: 11770 SLAUSON AVE # E
Mailing City,St,Zip: SANTA FE SPRINGS, CA 906702227
Gen County: Los Angeles
TSD EPA ID: CAT080013352
TSD County: Los Angeles
Waste Category: Unspecified oil-containing waste
Disposal Method: Recycler
Tons: 2.919
Facility County: Los Angeles

Gepaid: CAD981401706
Contact: LESTER P KOVATS PRESIDENT
Telephone: 0000000000
Facility Addr2: Not reported
Mailing Name: Not reported
Mailing Address: 11770 SLAUSON AVE # E
Mailing City,St,Zip: SANTA FE SPRINGS, CA 906702227
Gen County: Los Angeles
TSD EPA ID: CAT080033681
TSD County: Los Angeles
Waste Category: Other inorganic solid waste
Disposal Method: Disposal, Land Fill
Tons: 1.6856
Facility County: Los Angeles

Gepaid: CAD981401706
Contact: LESTER P KOVATS
Telephone: 5626985793
Facility Addr2: Not reported
Mailing Name: Not reported
Mailing Address: 11770 SLAUSON AVE # E
Mailing City,St,Zip: SANTA FE SPRINGS, CA 906702227
Gen County: Los Angeles
TSD EPA ID: CAT080033681
TSD County: Los Angeles
Waste Category: Other inorganic solid waste
Disposal Method: Disposal, Land Fill
Tons: 2.52
Facility County: Los Angeles

Gepaid: CAD981401706
Contact: LESTER P KOVATS
Telephone: 5626985793
Facility Addr2: Not reported
Mailing Name: Not reported
Mailing Address: 11770 SLAUSON AVE # E
Mailing City,St,Zip: SANTA FE SPRINGS, CA 906702227

WESTERN SCREW PRODUCTS INC (Continued) **1000403122**

Gen County: Los Angeles
TSD EPA ID: CAT080033681
TSD County: Los Angeles
Waste Category: Unspecified oil-containing waste
Disposal Method: Recycler
Tons: 0.45
Facility County: Los Angeles

Click this hyperlink while viewing on your computer to access
20 additional CA_HAZNET: record(s) in the EDR Site Report.

CERC-NFRAP:
Site ID: 0902316
Federal Facility: Not a Federal Facility
NPL Status: Not on the NPL
Non NPL Status: NFRAP

CERCLIS-NFRAP Site Contact Name(s):
Contact Name: Matt Mitguard
Contact Tel: (415) 972-3096
Contact Title: Site Assessment Manager (SAM)

Contact Name: Jere Johnson
Contact Tel: (415) 972-3094
Contact Title: Site Assessment Manager (SAM)

Site Description: Not reported

CERCLIS-NFRAP Assessment History:
Action: DISCOVERY
Date Started: Not reported
Date Completed: 09/01/1986
Priority Level: Not reported

Action: PRELIMINARY ASSESSMENT
Date Started: 09/01/1986
Date Completed: 01/01/1987
Priority Level: Low

Action: ARCHIVE SITE
Date Started: Not reported
Date Completed: 01/18/1989
Priority Level: Not reported

Action: PRELIMINARY ASSESSMENT
Date Started: Not reported
Date Completed: 01/18/1989
Priority Level: NFRAP (No Futher Remedial Action Planned

CA WDS:
Facility ID: 4 19I011484
Facility Type: Industrial - Facility that treats and/or disposes of liquid or semisolid wastes from any servicing, producing, manufacturing or processing operation of whatever nature, including mining, gravel washing, geothermal operations, air conditioning, ship building and repairing, oil production, storage and disposal operations, water

WESTERN SCREW PRODUCTS INC (Continued) **1000403122**

pumping.
Facility Status: Active - Any facility with a continuous or seasonal discharge that is under Waste Discharge Requirements.
NPDES Number: CAS000001 The 1st 2 characters designate the state. The remaining 7 are assigned by the Regional Board
Subregion: 4
Facility Telephone: 5626985793
Facility Contact: LESTER P KOVATS
Agency Name: WSTRN SCREW PROD INC
Agency Address: 11770 Slauson Ave
Agency City,St,Zip: Santa Fe Springs 906702269
Agency Contact: LESTER P KOVATS
Agency Telephone: 5626985793
Agency Type: Private
SIC Code: 0
SIC Code 2: Not reported
Primary Waste: Not reported
Primary Waste Type: Not reported
Secondary Waste: Not reported
Secondary Waste Type: Not reported
Design Flow: 0
Baseline Flow: 0
Reclamation: Not reported
POTW: Not reported
Treat To Water: Minor Threat to Water Quality. A violation of a regional board order should cause a relatively minor impairment of beneficial uses compared to a major or minor threat. Not: All nurds without a TTWQ will be considered a minor threat to water quality unless coded at a higher Level. A Zero (0) may be used to code those NURDS that are found to represent no threat to water quality.
Complexity: Category C - Facilities having no waste treatment systems, such as cooling water dischargers or thosewho must comply through best management practices, facilities with passive waste treatment and disposal systems, such as septic systems with subsurface disposal, or dischargers having waste storage systems with land disposal such as dairy waste ponds.

ENVIROSTOR:
Site Type: Historical
Site Type Detailed: * Historical
Acres: Not reported
NPL: NO
Regulatory Agencies: NONE SPECIFIED
Lead Agency: NONE SPECIFIED
Program Manager: Not reported
Supervisor: * MMONROY
Division Branch: So Cal - Glendale
Facility ID: 19340377
Site Code: Not reported
Assembly: Not reported
Senate: Not reported
Special Program: * Site Char & Assess Grant (CERCLA 104)
Status: Refer: Other Agency
Status Date: 1995-08-31 00:00:00
Restricted Use: NO
Funding: Not reported
Latitude: 0

WESTERN SCREW PRODUCTS INC (Continued) **1000403122**

Longitude: 0
Alias Name: LANCASTER REFINISHING
19340377
CAX000222810
CAD981401706
Alias Type: EPA Identification Number
EPA Identification Number
Envirostor ID Number
Alternate Name
APN: NONE SPECIFIED
APN Description: Not reported
Comments: FACILITY IDENTIFIED FAC ID BY FC FACILITY DRIVE-BY UNPAVED LOT STAINED W/DARK OILY SUBSTANC 18 OVERTURNED DRUMS RUNOFF OF SUBSTANCE TO ALLEYSITE SCREENING DONE CERCLIS SITESITE SCREENING/FILE REVIEW CONFIRM NFA FOR DTSC.
Completed Area Name: PROJECT WIDE
Completed Sub Area Name: Not reported
Completed Document Type: Site Screening
Completed Date: 1994-11-02 00:00:00
Completed Area Name: PROJECT WIDE
Completed Sub Area Name: Not reported
Completed Document Type: Site Screening
Completed Date: 1987-11-25 00:00:00
Completed Area Name: PROJECT WIDE
Completed Sub Area Name: Not reported
Completed Document Type: Discovery
Completed Date: 1981-03-12 00:00:00
Confirmed: NONE SPECIFIED
Confirmed Description: Not reported
Future Area Name: Not reported
Future Sub Area Name: Not reported
Future Document Type: Not reported
Future Due Date: Not reported
Media Affected: NONE SPECIFIED
Media Affected Desc: Not reported
Management Required: NONE SPECIFIED
Management Required Desc: Not reported
Potential: 10003, 10195, 10196
Potenital Description: * HALOGENATED SOLVENTS
Potenital Description: * UNSPECIFIED AQUEOUS SOLUTION
Potenital Description: * UNSPECIFIED OIL CONTAINING WASTE
Schedule Area Name: Not reported
Schedule Sub Area Name: Not reported
Schedule Document Type: Not reported
Schedule Due Date: Not reported
Schedule Revised Date: Not reported
PastUse: NONE SPECIFIED

53
SW
1/2-1
3585 ft.

Relative:
Lower

Actual:
148 ft.

ANGELES CHEMICAL CO INC
8915 SORENSEN AVE
SANTA FE SPRINGS, CA 90670

HAZNET
RESPONSE
ENVIROSTOR
HIST Cal-Sites

S101272740
N/A

HAZNET:

Gepaid:	CAD063837520
Contact:	JOHN G LOCKE
Telephone:	5629453911
Facility Addr2:	Not reported
Mailing Name:	Not reported
Mailing Address:	PO BOX 2163
Mailing City,St,Zip:	SANTA FE SPRINGS, CA 906700008
Gen County:	Los Angeles
TSD EPA ID:	CAD008252405
TSD County:	Los Angeles
Waste Category:	Other organic solids
Disposal Method:	Treatment, Incineration
Tons:	.2500
Facility County:	Los Angeles

Gepaid:	CAD063837520
Contact:	JOHN G LOCKE
Telephone:	5629453911
Facility Addr2:	Not reported
Mailing Name:	Not reported
Mailing Address:	PO BOX 2163
Mailing City,St,Zip:	SANTA FE SPRINGS, CA 906700008
Gen County:	Los Angeles
TSD EPA ID:	CAD008252405
TSD County:	Los Angeles
Waste Category:	Other organic solids
Disposal Method:	Recycler
Tons:	.2750
Facility County:	Los Angeles

Gepaid:	CAD063837520
Contact:	JOHN G LOCKE
Telephone:	5629453911
Facility Addr2:	Not reported
Mailing Name:	Not reported
Mailing Address:	PO BOX 2163
Mailing City,St,Zip:	SANTA FE SPRINGS, CA 906700008
Gen County:	Los Angeles
TSD EPA ID:	CAD008252405
TSD County:	Los Angeles
Waste Category:	Unspecified organic liquid mixture
Disposal Method:	Not reported
Tons:	1.2926
Facility County:	Los Angeles

Gepaid:	CAD063837520
Contact:	JOHN G LOCKE
Telephone:	5629453911
Facility Addr2:	Not reported
Mailing Name:	Not reported
Mailing Address:	PO BOX 2163
Mailing City,St,Zip:	SANTA FE SPRINGS, CA 906700008
Gen County:	Los Angeles

ANGELES CHEMICAL CO INC (Continued) **S101272740**

TSD EPA ID:	CAT080022148
TSD County:	San Bernardino
Waste Category:	Liquids with pH <UN-> 2
Disposal Method:	Transfer Station
Tons:	1.1676
Facility County:	Los Angeles

Gepaid:	CAD063837520
Contact:	JOHN G LOCKE
Telephone:	5629453911
Facility Addr2:	Not reported
Mailing Name:	Not reported
Mailing Address:	PO BOX 2163
Mailing City,St,Zip:	SANTA FE SPRINGS, CA 906700008
Gen County:	Los Angeles
TSD EPA ID:	CAD008252405
TSD County:	Los Angeles
Waste Category:	Unspecified organic liquid mixture
Disposal Method:	Recycler
Tons:	0.4587
Facility County:	Los Angeles

Click this hyperlink while viewing on your computer to access
21 additional CA_HAZNET: record(s) in the EDR Site Report.

AWP:

AWP Facility ID:	19290306
Region Code:	3
Region:	GLENDALE
SMBR Branch Code:	SA
SMBR Branch Unit:	SO CAL - GLENDALE
Site Name.:	Not reported
Current Status Date:	10131992
Current Status:	ANNUAL WORKPLAN - ACTIVE SITE
Lead Agency Code:	DTSC
Lead Agency:	DEPT OF TOXIC SUBSTANCES CONTROL
Facility Type:	responsible party
Awp Site Type:	RESPONSIBLE PARTY
NPL:	Not Listed
Tier Of AWP Site:	Not reported
Source Of Funding:	F
Responsible Staff Member:	RKINSELL
Supervisor Responsible:	Not reported
SIC Code:	29
Facility SIC:	MANU - PETROLEUM & COAL PRODUCTS
RWQCB Code:	LA
RWQCB Associated With Site:	LOS ANGELES
Site Access Controlled:	Controlled
Site Listed HWS List:	Not reported
Hazard Ranking Score:	Not reported
Date Site Hazard Ranked:	Not reported
Groundwater Contamination:	Confirmed
# Of Contamination Sources:	0
Lat/Long:	Not reported
Lat/Long (dms):	0 0 0 / 0 0 0
Lat/long Method:	Not reported
Description Of Entity:	Not reported

ANGELES CHEMICAL CO INC (Continued) **S101272740**

State Assembly Distt Code: 56
State Senate District: 30

RESPONSE:
Facility ID: 19290306
Site Type: State Response
Site Type Detail: State Response or NPL
Acres: 1.8
National Priorities List: NO
Cleanup Oversight Agencies: SMBRP
Lead Agency: SMBRP
Lead Agency Description: Not reported
Project Manager: LORI PARNASS
Supervisor: Juli Oborne
Division Branch: So Cal - Glendale
Site Code: 306001
Assembly: 56
Senate: 30
Special Program Status: Not reported
Status: Active
Status Date: 1992-10-13 00:00:00
Restricted Use: NO
Funding: Responsible Party
Latitude: 33.9587027777778
Longitude: -118.062294444444
Alias Name: 306001
300301
19290306
8168-012-011
Greve Financial
CAD063837520
Alias Type: Project Code (Site Code)
Project Code (Site Code)
EPA Identification Number
Envirostor ID Number
Alternate Name
APN
APN: 8168-012-011
APN Description: Not reported
Comments: On June 3, 1999, ten underground storage tanks were removed from OU2. Slight corrosion on each tank was observed. These tanks had previously contained straight line hydrocarbon chemicals or were used for blending.Completion of Remedial Investigation/Feasibility study for Angeles Chemical Company, North Operable Unit. RI/FS addresses subsurface soil on the Northern portion of the site. The RI defined the extent of subsurface gas contamination. FS analyzedDTSC issued an Imminent and Substantial Endangerment Order to Angeles Chemical Company to investigate and remediate site contamination. ACC has been divided into 3 Operabel Units (OU): OU1 - the Vadose Zone in the Northern portion of the site, incluNOE Completion for OU2 RAW. Chosen removal action will employ installation of an in-situ vapor extraction system (VES) utilizing a catalytic oxidation unit; balancing and monitoring of the VES with data analysis; disposal of treated material; verifiFacility identified via drive-by. Paved site, drums stored on asphalt. Appears to be bulk transfer. No visible problems.Clean Loan Response Action Agreement signed.CEQA completion for OU1 RAW Negative Declaration approval. Removal

ANGELES CHEMICAL CO INC (Continued) **S101272740**

Action Workplan for OU1. Soil vapor extraction (SVE) installation and operation planned for the northern portion of the site.cation sampling; periodic status reports; and final closure report.ding the railroad spur; OU2 - the Vadose Zone in the southern portion of the site where the underground tanks are located; and OU3 - the groundwater beneath the site.alternatives for remediation and concluded that SVE is the preferred alternative. A Removal Action Workplan that details the SVE System Design and Construction will be submitted to DTSC.
Completed Area Name: Soil
Completed Sub Area Name: Not reported
Completed Document Type: Removal Action Workplan
Completed Date: 1999-07-29 00:00:00
Completed Area Name: Soil
Completed Sub Area Name: Not reported
Completed Document Type: Removal Action Workplan
Completed Date: 1998-06-18 00:00:00
Completed Area Name: PROJECT WIDE
Completed Sub Area Name: Not reported
Completed Document Type: Voluntary Clean-up Agreement
Completed Date: 2001-12-10 00:00:00
Completed Area Name: Soil
Completed Sub Area Name: Not reported
Completed Document Type: CEQA - Notice of Exemption
Completed Date: 1999-07-29 00:00:00
Completed Area Name: Soil
Completed Sub Area Name: Not reported
Completed Document Type: CEQA - Initial Study/ Neg. Declaration
Completed Date: 1998-06-18 00:00:00
Completed Area Name: PROJECT WIDE
Completed Sub Area Name: Not reported
Completed Document Type: Imminent and/or Subst. Endangerment Determination
Completed Date: 1993-02-10 00:00:00
Completed Area Name: PROJECT WIDE
Completed Sub Area Name: Not reported
Completed Document Type: Discovery
Completed Date: 1981-02-12 00:00:00
Completed Area Name: Groundwater
Completed Sub Area Name: Not reported
Completed Document Type: Remedial Investigation Report
Completed Date: 2007-07-01 00:00:00
Completed Area Name: Soil
Completed Sub Area Name: Not reported
Completed Document Type: Remedial Investigation / Feasibility Study
Completed Date: 1998-11-13 00:00:00
Completed Area Name: Soil
Completed Sub Area Name: Not reported
Completed Document Type: Removal Action Completion Report
Completed Date: 1999-06-03 00:00:00
Completed Area Name: Soil
Completed Sub Area Name: Not reported
Completed Document Type: Remedial Investigation / Feasibility Study
Completed Date: 1997-05-07 00:00:00
Confirmed: 10198,30003,10003,10009,10067,30022,30024,30025,30026,30027,30028,3003 ,30550,3002502,30593
Confirmed Description: * UNSPECIFIED SOLVENT MIXTURES
Confirmed Description: Benzene

ANGELES CHEMICAL CO INC (Continued) **S101272740**

Confirmed Description:	* HALOGENATED SOLVENTS
Confirmed Description:	* HYDROCARBON SOLVENTS
Confirmed Description:	* OXYGENATED SOLVENTS
Confirmed Description:	Tetrachloroethylene (PCE)
Confirmed Description:	TPH-diesel
Confirmed Description:	TPH-gas
Confirmed Description:	1,1,1-Trichloroethane (TCA)
Confirmed Description:	Trichloroethylene (TCE)
Confirmed Description:	Vinyl chloride
Confirmed Description:	Acetone
Confirmed Description:	Toluene
Confirmed Description:	TPH-MOTOR OIL
Confirmed Description:	Xylenes
Future Area Name:	Groundwater
Future Sub Area Name:	Not reported
Future Document Type:	Removal Action Workplan
Future Due Date:	2007
Future Area Name:	Groundwater
Future Sub Area Name:	Not reported
Future Document Type:	Feasibility Study Report
Future Due Date:	2008
Future Area Name:	Groundwater
Future Sub Area Name:	Not reported
Future Document Type:	Long Term Monitoring Report
Future Due Date:	2006
Media Affected:	OTH, SOIL, SV, IA
Media Affected Desc:	Other Groundwater affected (uses other than drinking water)
Media Affected Desc:	Soil
Media Affected Desc:	Not reported
Media Affected Desc:	Not reported
Management Required:	NONE SPECIFIED
Management Required Desc:	Not reported
Potential:	10003, 10009, 10067, 10198, 30003, 30022, 30024, 30025, 3002502, 30026, 30027, 30028, 30032, 30550, 30593
Potenital Description:	* HALOGENATED SOLVENTS
Potenital Description:	* HYDROCARBON SOLVENTS
Potenital Description:	* OXYGENATED SOLVENTS
Potenital Description:	* UNSPECIFIED SOLVENT MIXTURES
Potenital Description:	Benzene
Potenital Description:	Tetrachloroethylene (PCE)
Potenital Description:	TPH-diesel
Potenital Description:	TPH-gas
Potenital Description:	TPH-MOTOR OIL
Potenital Description:	1,1,1-Trichloroethane (TCA)
Potenital Description:	Trichloroethylene (TCE)
Potenital Description:	Vinyl chloride
Potenital Description:	Acetone
Potenital Description:	Toluene
Potenital Description:	Xylenes
Schedule Area Name:	Not reported
Schedule Sub Area Name:	Not reported
Schedule Document Type:	Not reported
Schedule Due Date:	Not reported
Schedule Revised Date:	Not reported
PastUse:	MANUFACTURING - CHEMICALS

Map ID
Direction
Distance
Distance (ft.)
Elevation Site

MAP FINDINGS

Database(s) EDR ID Number
EPA ID Number

ANGELES CHEMICAL CO INC (Continued) **S101272740**

ENVIROSTOR:

Site Type:	State Response
Site Type Detailed:	State Response or NPL
Acres:	1.8
NPL:	NO
Regulatory Agencies:	SMBRP
Lead Agency:	SMBRP
Program Manager:	LORI PARNASS
Supervisor:	Juli Oborne
Division Branch:	So Cal - Glendale
Facility ID:	19290306
Site Code:	306001
Assembly:	56
Senate:	30
Special Program:	Not reported
Status:	Active
Status Date:	1992-10-13 00:00:00
Restricted Use:	NO
Funding:	Responsible Party
Latitude:	33.9587027777778
Longitude:	-118.062294444444
Alias Name:	306001 300301 19290306 8168-012-011 Greve Financial CAD063837520
Alias Type:	Project Code (Site Code) Project Code (Site Code) EPA Identification Number Envirostor ID Number Alternate Name APN
APN:	8168-012-011
APN Description:	Not reported
Comments:	On June 3, 1999, ten underground storage tanks were removed from OU2. Slight corrosion on each tank was observed. These tanks had previously contained straight line hydrocarbon chemicals or were used for blending.Completion of Remedial Investigation/Feasibility study for Angeles Chemical Company, North Operable Unit. RI/FS addresses subsurface soil on the Northern portion of the site. The RI defined the extent of subsurface gas contamination. FS analyzedDTSC issued an Imminent and Substantial Endangerment Order to Angeles Chemical Company to investigate and remediate site contamination. ACC has been divided into 3 Operabel Units (OU): OU1 - the Vadose Zone in the Northern portion of the site, incluNOE Completion for OU2 RAW. Chosen removal action will employ installation of an in-situ vapor extraction system (VES) utilizing a catalytic oxidation unit; balancing and monitoring of the VES with data analysis; disposal of treated material; verifiFacility identified via drive-by. Paved site, drums stored on asphalt. Appears to be bulk transfer. No visible problems.Clean Loan Response Action Agreement signed.CEQA completion for OU1 RAW Negative Declaration approval. Removal Action Workplan for OU1. Soil vapor extraction (SVE) installation and operation planned for the northern portion of the site.cation sampling; periodic status reports; and final closure report.ding the railroad spur; OU2 - the Vadose Zone in the southern portion of the

ANGELES CHEMICAL CO INC (Continued) **S101272740**

site where the underground tanks are located; and OU3 - the groundwater beneath the site.alternatives for remediation and concluded that SVE is the preferred alternative. A Removal Action Workplan that details the SVE System Design and Construction will be submitted to DTSC.

Completed Area Name:	Soil
Completed Sub Area Name:	Not reported
Completed Document Type:	Removal Action Workplan
Completed Date:	1999-07-29 00:00:00
Completed Area Name:	Soil
Completed Sub Area Name:	Not reported
Completed Document Type:	Removal Action Workplan
Completed Date:	1998-06-18 00:00:00
Completed Area Name:	PROJECT WIDE
Completed Sub Area Name:	Not reported
Completed Document Type:	Voluntary Clean-up Agreement
Completed Date:	2001-12-10 00:00:00
Completed Area Name:	Soil
Completed Sub Area Name:	Not reported
Completed Document Type:	CEQA - Notice of Exemption
Completed Date:	1999-07-29 00:00:00
Completed Area Name:	Soil
Completed Sub Area Name:	Not reported
Completed Document Type:	CEQA - Initial Study/ Neg. Declaration
Completed Date:	1998-06-18 00:00:00
Completed Area Name:	PROJECT WIDE
Completed Sub Area Name:	Not reported
Completed Document Type:	Imminent and/or Subst. Endangerment Determination
Completed Date:	1993-02-10 00:00:00
Completed Area Name:	PROJECT WIDE
Completed Sub Area Name:	Not reported
Completed Document Type:	Discovery
Completed Date:	1981-02-12 00:00:00
Completed Area Name:	Groundwater
Completed Sub Area Name:	Not reported
Completed Document Type:	Remedial Investigation Report
Completed Date:	2007-07-01 00:00:00
Completed Area Name:	Soil
Completed Sub Area Name:	Not reported
Completed Document Type:	Remedial Investigation / Feasibility Study
Completed Date:	1998-11-13 00:00:00
Completed Area Name:	Soil
Completed Sub Area Name:	Not reported
Completed Document Type:	Removal Action Completion Report
Completed Date:	1999-06-03 00:00:00
Completed Area Name:	Soil
Completed Sub Area Name:	Not reported
Completed Document Type:	Remedial Investigation / Feasibility Study
Completed Date:	1997-05-07 00:00:00
Confirmed:	10198,30003,10003,10009,10067,30022,30024,30025,30026,30027,30028,3003 ,30550,3002502,30593
Confirmed Description:	* UNSPECIFIED SOLVENT MIXTURES
Confirmed Description:	Benzene
Confirmed Description:	* HALOGENATED SOLVENTS
Confirmed Description:	* HYDROCARBON SOLVENTS
Confirmed Description:	* OXYGENATED SOLVENTS
Confirmed Description:	Tetrachloroethylene (PCE)

ANGELES CHEMICAL CO INC (Continued) **S101272740**

Confirmed Description:	TPH-diesel
Confirmed Description:	TPH-gas
Confirmed Description:	1,1,1-Trichloroethane (TCA)
Confirmed Description:	Trichloroethylene (TCE)
Confirmed Description:	Vinyl chloride
Confirmed Description:	Acetone
Confirmed Description:	Toluene
Confirmed Description:	TPH-MOTOR OIL
Confirmed Description:	Xylenes
Future Area Name:	Groundwater
Future Sub Area Name:	Not reported
Future Document Type:	Removal Action Workplan
Future Due Date:	2007
Future Area Name:	Groundwater
Future Sub Area Name:	Not reported
Future Document Type:	Feasibility Study Report
Future Due Date:	2008
Future Area Name:	Groundwater
Future Sub Area Name:	Not reported
Future Document Type:	Long Term Monitoring Report
Future Due Date:	2006
Media Affected:	OTH, SOIL, SV, IA
Media Affected Desc:	Other Groundwater affected (uses other than drinking water)
Media Affected Desc:	Soil
Media Affected Desc:	Not reported
Media Affected Desc:	Not reported
Management Required:	NONE SPECIFIED
Management Required Desc:	Not reported
Potential:	10003, 10009, 10067, 10198, 30003, 30022, 30024, 30025, 3002502, 30026, 30027, 30028, 30032, 30550, 30593
Potenital Description:	* HALOGENATED SOLVENTS
Potenital Description:	* HYDROCARBON SOLVENTS
Potenital Description:	* OXYGENATED SOLVENTS
Potenital Description:	* UNSPECIFIED SOLVENT MIXTURES
Potenital Description:	Benzene
Potenital Description:	Tetrachloroethylene (PCE)
Potenital Description:	TPH-diesel
Potenital Description:	TPH-gas
Potenital Description:	TPH-MOTOR OIL
Potenital Description:	1,1,1-Trichloroethane (TCA)
Potenital Description:	Trichloroethylene (TCE)
Potenital Description:	Vinyl chloride
Potenital Description:	Acetone
Potenital Description:	Toluene
Potenital Description:	Xylenes
Schedule Area Name:	Not reported
Schedule Sub Area Name:	Not reported
Schedule Document Type:	Not reported
Schedule Due Date:	Not reported
Schedule Revised Date:	Not reported
PastUse:	MANUFACTURING - CHEMICALS

HISTORICAL CAL-SITES:

Facility ID:	19290306
Region:	3
Region Name:	GLENDALE
Branch:	SA

ANGELES CHEMICAL CO INC (Continued) **S101272740**

Branch Name: SO CAL - GLENDALE
File Name: Not reported
State Senate District: 10131992
Status: AWP - ANNUAL WORKPLAN (AWP) - ACTIVE SITE
Status Name: ANNUAL WORKPLAN - ACTIVE SITE
Lead Agency: DTSC
Lead Agency: DEPT OF TOXIC SUBSTANCES CONTROL
Facility Type: RP
Type Name: RESPONSIBLE PARTY
NPL: Not Listed
SIC Code: 29
SIC Name: MANU - PETROLEUM & COAL PRODUCTS
Access: Controlled
Cortese: Not reported
Hazardous Ranking Score: Not reported
Date Site Hazard Ranked: Not reported
Groundwater Contamination: Confirmed
Staff Member Responsible for Site: RKINSELL
Supervisor Responsible for Site: Not reported
Region Water Control Board: LA
Region Water Control Board Name: LOS ANGELES
Lat/Long Direction: Not reported
Lat/Long (dms): 0 0 0 / 0 0 0
Lat/long Method: Not reported
Lat/Long Description: Not reported
State Assembly District Code: 56
State Senate District Code: 30

Click this hyperlink while viewing on your computer to access additional CA_CALSITE: detail in the EDR Site Report.

M54 **CAL WESTERN PAINT INCORPORATED** **FINDS** **1000136385**
West **11748 SLAUSON AVENUE** **HAZNET** **CAD008300717**
1/2-1 **SANTA FE SPRINGS, CA 90670** **RCRA-LQG**
3612 ft. **CERC-NFRAP**
Site 2 of 2 in cluster M **LOS ANGELES CO. HMS**
Relative: **HIST UST**
Lower **CA WDS**
ENVIROSTOR

Actual:
151 ft.

FINDS:
Other Pertinent Environmental Activity Identified at Site

The NEI (National Emissions Inventory) database contains information on stationary and mobile sources that emit criteria air pollutants and their precursors, as well as hazardous air pollutants (HAPs).

RCRAInfo is a national information system that supports the Resource Conservation and Recovery Act (RCRA) program through the tracking of events and activities related to facilities that generate, transport, and treat, store, or dispose of hazardous waste. RCRAInfo allows RCRA program staff to track the notification, permit, compliance, and corrective action activities required under RCRA.

HAZNET:
Gepaid: CAD008300717

CAL WESTERN PAINT INCORPORATED (Continued) **1000136385**

Contact: DONNA WALTMAN
Telephone: 0000000000
Facility Addr2: Not reported
Mailing Name: Not reported
Mailing Address: 11748 SLAUSON AVE
Mailing City,St,Zip: SANTA FE SPRINGS, CA 906702227
Gen County: Los Angeles
TSD EPA ID: CAD000088252
TSD County: Los Angeles
Waste Category: Other organic solids
Disposal Method: Transfer Station
Tons: .0050
Facility County: Los Angeles

Gepaid: CAD008300717
Contact: DONNA WALTMAN
Telephone: 0000000000
Facility Addr2: Not reported
Mailing Name: Not reported
Mailing Address: 11748 SLAUSON AVE
Mailing City,St,Zip: SANTA FE SPRINGS, CA 906702227
Gen County: Los Angeles
TSD EPA ID: CAD000088252
TSD County: Los Angeles
Waste Category: Unspecified solvent mixture Waste
Disposal Method: Transfer Station
Tons: .5838
Facility County: Los Angeles

Gepaid: CAD008300717
Contact: DONNA WALTMAN
Telephone: 0000000000
Facility Addr2: Not reported
Mailing Name: Not reported
Mailing Address: 11748 SLAUSON AVE
Mailing City,St,Zip: SANTA FE SPRINGS, CA 906702227
Gen County: Los Angeles
TSD EPA ID: CAT080013352
TSD County: Los Angeles
Waste Category: Unspecified solvent mixture Waste
Disposal Method: Recycler
Tons: 6.8805
Facility County: Los Angeles

Gepaid: CAD008300717
Contact: PAT WALTMAN
Telephone: 5626930872
Facility Addr2: Not reported
Mailing Name: Not reported
Mailing Address: 11748 SLAUSON AVE
Mailing City,St,Zip: SANTA FE SPRINGS, CA 906702227
Gen County: Los Angeles
TSD EPA ID: Not reported
TSD County: Los Angeles
Waste Category: Other organic solids
Disposal Method: Transfer Station
Tons: 0.20

CAL WESTERN PAINT INCORPORATED (Continued) **1000136385**

Facility County: Not reported

Gepaid: CAD008300717
Contact: DONNA WALTMAN
Telephone: 0000000000
Facility Addr2: Not reported
Mailing Name: Not reported
Mailing Address: 11748 SLAUSON AVE
Mailing City,St,Zip: SANTA FE SPRINGS, CA 906702227
Gen County: Los Angeles
TSD EPA ID: CAD008252405
TSD County: Los Angeles
Waste Category: Hydrocarbon solvents (benzene, hexane, Stoddard, etc.)
Disposal Method: Recycler
Tons: 1.6054
Facility County: Los Angeles

Click this hyperlink while viewing on your computer to access
5 additional CA_HAZNET: record(s) in the EDR Site Report.

RCRAInfo:
Owner: NOT REQUIRED
(415) 555-1212
EPA ID: CAD008300717

Contact: Not reported

Classification: Large Quantity Generator
TSDF Activities: Not reported

Violation Status: Violations exist

Regulation Violated: 262.10-12.A
Area of Violation: GENERATOR-ALL REQUIREMENTS (OVERSIGHT)
Date Violation Determined: 06/03/1994
Actual Date Achieved Compliance: 06/03/1999

There are 1 violation record(s) reported at this site:

Evaluation	Area of Violation	Date of Compliance
Compliance Evaluation Inspection	GENERATOR-ALL REQUIREMENTS (OVERSIGHT)	19990603

CERC-NFRAP:
Site ID: 0901035
Federal Facility: Not a Federal Facility
NPL Status: Not on the NPL
Non NPL Status: NFRAP

CERCLIS-NFRAP Site Contact Name(s):
Contact Name: Matt Mitguard
Contact Tel: (415) 972-3096
Contact Title: Site Assessment Manager (SAM)

Contact Name: Jere Johnson
Contact Tel: (415) 972-3094
Contact Title: Site Assessment Manager (SAM)

Site Description: Not reported

CAL WESTERN PAINT INCORPORATED (Continued) **1000136385**

CERCLIS-NFRAP Assessment History:
Action: DISCOVERY
Date Started: Not reported
Date Completed: 08/01/1980
Priority Level: Not reported

Action: ARCHIVE SITE
Date Started: Not reported
Date Completed: 10/01/1986
Priority Level: Not reported

Action: PRELIMINARY ASSESSMENT
Date Started: 05/01/1984
Date Completed: 10/01/1986
Priority Level: NFRAP (No Futher Remedial Action Planned

LOS ANGELES CO. HMS:
Region: LA
Facility Id: 006393-006613
Facility Status: Closed
Area: 1H
Permit Number: 00004873T
Permit Status: Closed
Facility Type: T0

Region: LA
Facility Id: 006393-I06613
Facility Status: Closed
Area: 1H
Permit Number: 00001346J
Permit Status: Closed
Facility Type: I01

HIST UST:
Region: STATE
Facility ID: 00000020985
Tank Num: 001
Container Num: O.D #4
Year Installed: 1968
Tank Capacity: 00002000
Facility Type: Other
Other Type: PAINT MFG.
Total Tanks: 0005
Tank Used for: PRODUCT
Type of Fuel: Not reported
Tank Construction: Not reported
Leak Detection: Stock Inventor
Contact Name: ROBERT W. WALTMAN
Telephone: 2137236362
Owner Name: CAL WESTERN PAINTS, INC.
Owner Address: 11748 SLAUSON AVENUE
Owner City,St,Zip: SANTA FE SPRINGS, CA 90670

Region: STATE
Facility ID: 00000020985
Tank Num: 002

CAL WESTERN PAINT INCORPORATED (Continued) **1000136385**

Container Num: 250
Year Installed: 1968
Tank Capacity: 00002000
Facility Type: Other
Other Type: PAINT MFG.
Total Tanks: 0005
Tank Used for: PRODUCT
Type of Fuel: Not reported
Tank Construction: Not reported
Leak Detection: Stock Inventor
Contact Name: ROBERT W. WALTMAN
Telephone: 2137236362
Owner Name: CAL WESTERN PAINTS, INC.
Owner Address: 11748 SLAUSON AVENUE
Owner City,St,Zip: SANTA FE SPRINGS, CA 90670

Region: STATE
Facility ID: 00000020985
Tank Num: 003
Container Num: 410
Year Installed: 1968
Tank Capacity: 00004000
Facility Type: Other
Other Type: PAINT MFG.
Total Tanks: 0005
Tank Used for: PRODUCT
Type of Fuel: Not reported
Tank Construction: Not reported
Leak Detection: Stock Inventor
Contact Name: ROBERT W. WALTMAN
Telephone: 2137236362
Owner Name: CAL WESTERN PAINTS, INC.
Owner Address: 11748 SLAUSON AVENUE
Owner City,St,Zip: SANTA FE SPRINGS, CA 90670

Region: STATE
Facility ID: 00000020985
Tank Num: 004
Container Num: 350
Year Installed: 1968
Tank Capacity: 00008000
Facility Type: Other
Other Type: PAINT MFG.
Total Tanks: 0005
Tank Used for: PRODUCT
Type of Fuel: Not reported
Tank Construction: Not reported
Leak Detection: Stock Inventor
Contact Name: ROBERT W. WALTMAN
Telephone: 2137236362
Owner Name: CAL WESTERN PAINTS, INC.
Owner Address: 11748 SLAUSON AVENUE
Owner City,St,Zip: SANTA FE SPRINGS, CA 90670

Region: STATE
Facility ID: 00000020985
Tank Num: 005

CAL WESTERN PAINT INCORPORATED (Continued) **1000136385**

Container Num: SUMP #5
Year Installed: 1970
Tank Capacity: 00001000
Facility Type: Other
Other Type: PAINT MFG.
Total Tanks: 0005
Tank Used for: WASTE
Type of Fuel: Not reported
Tank Construction: 6 inches
Leak Detection: None
Contact Name: ROBERT W. WALTMAN
Telephone: 2137236362
Owner Name: CAL WESTERN PAINTS, INC.
Owner Address: 11748 SLAUSON AVENUE
Owner City,St,Zip: SANTA FE SPRINGS, CA 90670

CA WDS:
Facility ID: 4 19I002129
Facility Type: Not reported
Facility Status: Active - Any facility with a continuous or seasonal discharge that is under Waste Discharge Requirements.
NPDES Number: CAS000001 The 1st 2 characters designate the state. The remaining 7 are assigned by the Regional Board
Subregion: 4
Facility Telephone: Not reported
Facility Contact: Not reported
Agency Name: CAL WESTERN PAINTS INC.
Agency Address: Not reported
Agency City,St,Zip: 0
Agency Contact: Not reported
Agency Telephone: Not reported
Agency Type: Not reported
SIC Code: 0
SIC Code 2: Not reported
Primary Waste: Not reported
Primary Waste Type: Not reported
Secondary Waste: Not reported
Secondary Waste Type: Not reported
Design Flow: 0
Baseline Flow: 0
Reclamation: Not reported
POTW: Not reported
Treat To Water: Minor Threat to Water Quality. A violation of a regional board order should cause a relatively minor impairment of beneficial uses compared to a major or minor threat. Not: All nurds without a TTWQ will be considered a minor threat to water quality unless coded at a higher Level. A Zero (0) may be used to code those NURDS that are found to represent no threat to water quality.
Complexity: Category C - Facilities having no waste treatment systems, such as cooling water dischargers or thosewho must comply through best management practices, facilities with passive waste treatment and disposal systems, such as septic systems with subsurface disposal, or dischargers having waste storage systems with land disposal such as dairy waste ponds.

ENVIROSTOR:

CAL WESTERN PAINT INCORPORATED (Continued) **1000136385**

Site Type: Historical
Site Type Detailed: * Historical
Acres: 0
NPL: NO
Regulatory Agencies: NONE SPECIFIED
Lead Agency: NONE SPECIFIED
Program Manager: Not reported
Supervisor: * MMONROY
Division Branch: So Cal - Glendale
Facility ID: 19280375
Site Code: Not reported
Assembly: 56
Senate: 30
Special Program: * RCRA 3012 - Past Haz Waste Disp Inven Site
Status: No Further Action
Status Date: 1984-03-24 00:00:00
Restricted Use: NO
Funding: Not reported
Latitude: 33.9644444444444
Longitude: -118.064444444444
Alias Name: CAD008300717
19280375
Alias Type: Envirostor ID Number
EPA Identification Number
APN: NONE SPECIFIED
APN Description: Not reported
Comments: FACILITY IDENTIFIED ID FROM ERRISSOURCE ACT: ASAP FIELD CHECK 3/2/84
& LACE PEMIT - MFG WHOLE & RETAIL PAINT YR OF OPER: 1968 TO PRESENT.
PERMIT: IWD - CO ENGR ISSUED 7/8/74 # 1346. SUBMIT TO EPA PRELIM
ASSESS DONE RCRA 3012DATABASE VALIDATION PROJECT CONFIRMS NFA FOR
DTSC.FACILITY IDENTIFIED FAC ID LACE LACE SEWERED FAC
Completed Area Name: PROJECT WIDE
Completed Sub Area Name: Not reported
Completed Document Type: Discovery
Completed Date: 1983-09-26 00:00:00
Completed Area Name: PROJECT WIDE
Completed Sub Area Name: Not reported
Completed Document Type: Discovery
Completed Date: 1980-11-17 00:00:00
Completed Area Name: PROJECT WIDE
Completed Sub Area Name: Not reported
Completed Document Type: Site Screening
Completed Date: 1994-11-07 00:00:00
Completed Area Name: PROJECT WIDE
Completed Sub Area Name: Not reported
Completed Document Type: Preliminary Assessment Report
Completed Date: 1984-03-24 00:00:00
Confirmed: NONE SPECIFIED
Confirmed Description: Not reported
Future Area Name: Not reported
Future Sub Area Name: Not reported
Future Document Type: Not reported
Future Due Date: Not reported
Media Affected: SOIL, SV
Media Affected Desc: Soil
Media Affected Desc: Not reported
Management Required: NONE SPECIFIED

CAL WESTERN PAINT INCORPORATED (Continued) **1000136385**

Management Required Desc: Not reported
Potential: 10198, 20007
Potenital Description: * UNSPECIFIED SOLVENT MIXTURES
Potenital Description: * LATEX WASTE
Schedule Area Name: Not reported
Schedule Sub Area Name: Not reported
Schedule Document Type: Not reported
Schedule Due Date: Not reported
Schedule Revised Date: Not reported
PastUse: DISTRIBUTOR - CHEMICAL

---

55 **TECHNI-BRAZE INC.** **SLIC** **S100270072**
WSW **11845 BURKE STREET** **ENVIROSTOR** **N/A**
1/2-1 **SANTA FE SPRINGS, CA 90670**
3710 ft.

Relative:
Lower

Actual:
152 ft.

SLIC:
Region: STATE
Global Id: SLT4L2611791
Assigned Name: SLICSITE
Lead Agency Contact: SLIC - UNASSIGNED
Lead Agency: LOS ANGELES RWQCB (REGION 4)
Lead Agency Case Number: 0261
Responsible Party: Not reported
Recent Dtw: Not reported
Substance Released: VOC
Facility Status: **Case Open**

ENVIROSTOR:
Site Type: Historical
Site Type Detailed: * Historical
Acres: Not reported
NPL: NO
Regulatory Agencies: NONE SPECIFIED
Lead Agency: NONE SPECIFIED
Program Manager: Not reported
Supervisor: Referred - Not Assigned
Division Branch: So Cal - Glendale
Facility ID: 19340742
Site Code: Not reported
Assembly: 56
Senate: 30
Special Program: Not reported
Status: Refer: RWQCB
Status Date: 1995-05-01 00:00:00
Restricted Use: NO
Funding: Not reported
Latitude: 33.9633333333333
Longitude: -118.064444444444
Alias Name: 19340742
TECHNI-BRAZE INC
Alias Type: Envirostor ID Number
Alternate Name
APN: NONE SPECIFIED
APN Description: Not reported
Comments: THE RP SUBMITTED A PRELIMINARY SITE INVESTIGATION SUMMARY REPORT TO
THE DEPT ON SEPTEMBER 27, 1991. TECHI-BRAZE PERFORMS BRAZING AND

TECHNI-BRAZE INC. (Continued) **S100270072**

HEAT TREATMENT OF METAL PARTS USING VACUUM FURNACES AT THE SITE. SOIL AND GROUNDWATER ARE CONTAMINATED WITH VOCs.SOIL AT A DEPTH OF 25-27 FEET FOUND 4700 PPM TPH AND 92,000 PPB TETRACHLOROETHENE. TOTAL VOC CONCENTRATIONS IN GW RANGED FROM 27 PPB TO 7458 PPB. TETRA IS THE PRIMARY VOC GW CONTAMINANT. OTHER VOCs DETECTED IN GW INCLUDE 1,1, DICHLOROETHENE, 1,1,1, TRICHLOROETHANE, AND TRICHLOROETHENE. GW FOUND AT A DEPTH OF 32 FEET BELOW THE GRADE. THE COMPANIES ADJECENT TO THE PROPERTY ARE CAL-WESTERN PAINTS AND WESTERN SCREW PRODUCTS. STAFF RECOMMENDED A PEA AND MAILED THE NOTIFICATION TO RP.

Completed Area Name:	PROJECT WIDE
Completed Sub Area Name:	Not reported
Completed Document Type:	Site Screening
Completed Date:	1992-01-22 00:00:00
Confirmed:	NONE SPECIFIED
Confirmed Description:	Not reported
Future Area Name:	Not reported
Future Sub Area Name:	Not reported
Future Document Type:	Not reported
Future Due Date:	Not reported
Media Affected:	NONE SPECIFIED
Media Affected Desc:	Not reported
Management Required:	NONE SPECIFIED
Management Required Desc:	Not reported
Potential:	10003, 10009, 10093, 10119, 40001, 10179, 10180, 10193, 10194, 10195, 10198, 10199, 20000, 20022, 20026
Potenital Description:	* HALOGENATED SOLVENTS
Potenital Description:	* HYDROCARBON SOLVENTS
Potenital Description:	* AQUEOUS SOLUTION WITH METALS
Potenital Description:	* ACID SOLUTION 2>PH WITH METALS
Potenital Description:	Not reported
Potenital Description:	* Sludge - Paint
Potenital Description:	* Sludge - Sewage
Potenital Description:	* UNSPECIFIED ACID SOLUTION
Potenital Description:	* UNSPECIFIED ALKALINE SOLUTIONS
Potenital Description:	* UNSPECIFIED AQUEOUS SOLUTION
Potenital Description:	* UNSPECIFIED SOLVENT MIXTURES
Potenital Description:	* WASTE OIL & MIXED OIL
Potenital Description:	* ADHESIVES
Potenital Description:	* GAS SCRUBBER WASTE
Potenital Description:	* PHOSPHATE SLUDGE
Schedule Area Name:	Not reported
Schedule Sub Area Name:	Not reported
Schedule Document Type:	Not reported
Schedule Due Date:	Not reported
Schedule Revised Date:	Not reported
PastUse:	NONE SPECIFIED

N56 **FOREMOST MCKESSON INC** **RCRA-SQG** **1000206091**
SW **9005 SORENSEN AVE** **FINDS** **CAD060395753**
1/2-1 **SANTA FE SPRINGS, CA 90670** **RCRA-TSDF**
3823 ft. **CORRACTS**
Site 1 of 2 in cluster N **CERC-NFRAP**

Relative:
Lower

Actual:
150 ft.

FOREMOST MCKESSON INC (Continued) **1000206091**

RCRAInfo Corrective Action Summary:

Event:	Current Human Exposures under Control, Yes, Current Human Exposures Under Control has been verified. Based on a review of information contained in the EI determination, current human exposures are expected to be under control at the facility under current and reasonably expected conditions. This determination will be re-evaluated when the Agency/State becomes aware of significant changes at the facility.
Event Date:	01/09/2004
Event:	Igration of Contaminated Groundwater under Control, Unacceptable migration of contaminated groundwater is observed or expected.
Event Date:	08/11/2000
Event:	Current Human Exposures under Control, More information is needed to make a determination.
Event Date:	08/11/2000
Event:	Igration of Contaminated Groundwater under Control, Unacceptable migration of contaminated groundwater is observed or expected.
Event Date:	05/19/1998
Event:	Current Human Exposures under Control, Yes, Current Human Exposures Under Control has been verified. Based on a review of information contained in the EI determination, current human exposures are expected to be under control at the facility under current and reasonably expected conditions. This determination will be re-evaluated when the Agency/State becomes aware of significant changes at the facility.
Event Date:	05/19/1998
Event:	CA Prioritization, Facility or area was assigned a medium corrective action priority.
Event Date:	06/16/1994
Event:	Stabilization Measures Evaluation,This facility is not amenable to stabilization activity at the present time for reasons other than 1) it appears to be technically infeasible or inappropriate (NF) or 2) there is a lack of technical information (IN). Reasons for this conclusion may be the status of closure at the facility, the degree of risk, timing considerations, the status of corrective action work at the facility, or other administrative considerations.
Event Date:	06/15/1994
Event:	Stabilization Construction Completed
Event Date:	12/17/1993
Event:	Corrective Measures Design Approved
Event Date:	11/17/1993
Event:	CMI Workplan Approved
Event Date:	05/06/1993
Event:	CMS Approved
Event Date:	05/06/1993
Event:	Date For Remedy Selection (CM Imposed)
Event Date:	05/06/1993

FOREMOST MCKESSON INC (Continued) **1000206091**

Event: RFI Approved
Event Date: 10/30/1992

Event: CA Prioritization, Facility or area was assigned a high corrective action priority.
Event Date: 06/15/1990

Event: RFI Imposition
Event Date: 01/08/1990

RCRAInfo:
Owner: NAME NOT REPORTED
(415) 555-1212
EPA ID: CAD060395753

Contact: Not reported

Classification: TSDF
TSDF Activities: Not reported

Violation Status: Violations exist

Regulation Violated: Not reported
Area of Violation: TSD-OTHER REQUIREMENTS
Date Violation Determined: 11/28/1988
Actual Date Achieved Compliance: Not reported

Enforcement Action: WRITTEN INFORMAL
Enforcement Action Date: 08/25/1988
Penalty Type: Proposed Monetary Penalty

Enforcement Action: FINAL 3008(A) COMPLIANCE ORDER
Enforcement Action Date: 01/09/1990
Penalty Type: Proposed Monetary Penalty

Regulation Violated: Not reported
Area of Violation: TSD-CLOSURE/POST-CLOSURE REQUIREMENTS
Date Violation Determined: 11/28/1988
Actual Date Achieved Compliance: Not reported

Enforcement Action: WRITTEN INFORMAL
Enforcement Action Date: 08/25/1988
Penalty Type: Proposed Monetary Penalty

Enforcement Action: FINAL 3008(A) COMPLIANCE ORDER
Enforcement Action Date: 01/09/1990
Penalty Type: Proposed Monetary Penalty

Regulation Violated: Not reported
Area of Violation: TSD-FINANCIAL RESPONSIBILITY REQUIREMENTS
Date Violation Determined: 07/21/1988
Actual Date Achieved Compliance: 10/05/1988

Enforcement Action: WRITTEN INFORMAL
Enforcement Action Date: 08/23/1988
Penalty Type: Not reported

Regulation Violated: Not reported
Area of Violation: TSD-OTHER REQUIREMENTS
Date Violation Determined: 07/12/1988
Actual Date Achieved Compliance: Not reported

Enforcement Action: WRITTEN INFORMAL
Enforcement Action Date: 08/05/1988
Penalty Type: Proposed Monetary Penalty

FOREMOST MCKESSON INC (Continued) **1000206091**

Enforcement Action: FINAL 3008(A) COMPLIANCE ORDER
Enforcement Action Date: 01/09/1990
Penalty Type: Proposed Monetary Penalty

Regulation Violated: Not reported
Area of Violation: TSD-CLOSURE/POST-CLOSURE REQUIREMENTS
Date Violation Determined: 07/12/1988
Actual Date Achieved Compliance: Not reported

Enforcement Action: WRITTEN INFORMAL
Enforcement Action Date: 08/05/1988
Penalty Type: Proposed Monetary Penalty

Enforcement Action: FINAL 3008(A) COMPLIANCE ORDER
Enforcement Action Date: 01/09/1990
Penalty Type: Proposed Monetary Penalty

There are 5 violation record(s) reported at this site:

Evaluation	Area of Violation	Date of Compliance
Non-Financial Record Review	TSD-CLOSURE/POST-CLOSURE REQUIREMENTS TSD-OTHER REQUIREMENTS	
Financial Record Review	TSD-FINANCIAL RESPONSIBILITY REQUIREMENTS	19881005
Compliance Evaluation Inspection	TSD-OTHER REQUIREMENTS TSD-CLOSURE/POST-CLOSURE REQUIREMENTS	

FINDS:
Other Pertinent Environmental Activity Identified at Site

California - Hazardous Waste Tracking System - Datamart

NCDB (National Compliance Data Base) supports implementation of the Federal Insecticide, Fungicide, and Rodenticide Act (FIFRA) and the Toxic Substances Control Act (TSCA). The system tracks inspections in regions and states with cooperative agreements, enforcement actions, and settlements.

RCRAInfo is a national information system that supports the Resource Conservation and Recovery Act (RCRA) program through the tracking of events and activities related to facilities that generate, transport, and treat, store, or dispose of hazardous waste. RCRAInfo allows RCRA program staff to track the notification, permit, compliance, and corrective action activities required under RCRA.

CORRACTS:

EPA ID: CAD060395753
EPA Region: 09
Area Name: ENTIRE FACILITY
Actual Date: 01/08/1990
Action: CA100 - RFI Imposition
NAICS Code(s): 51421

EPA ID: CAD060395753
EPA Region: 09
Area Name: ENTIRE FACILITY
Actual Date: 01/09/2004

FOREMOST MCKESSON INC (Continued) **1000206091**

Action: CA725YE - Current Human Exposures Under Control, Yes, Current Human Exposures Under Control has been verified
NAICS Code(s): 51421

EPA ID: CAD060395753
EPA Region: 09
Area Name: SOIL
Actual Date: 05/06/1993
Action: CA500 - CMI Workplan Approved
NAICS Code(s): 51421

EPA ID: CAD060395753
EPA Region: 09
Area Name: SOIL
Actual Date: 05/06/1993
Action: CA400 - Date For Remedy Selection (CM Imposed)
NAICS Code(s): 51421

EPA ID: CAD060395753
EPA Region: 09
Area Name: SOIL
Actual Date: 05/06/1993
Action: CA350 - CMS Approved
NAICS Code(s): 51421

EPA ID: CAD060395753
EPA Region: 09
Area Name: ENTIRE FACILITY
Actual Date: 05/19/1998
Action: CA750NO - Migration of Contaminated Groundwater under Control, Unacceptable migration of contaminated groundwater is observed or expected
NAICS Code(s): 51421

EPA ID: CAD060395753
EPA Region: 09
Area Name: ENTIRE FACILITY
Actual Date: 05/19/1998
Action: CA725YE - Current Human Exposures Under Control, Yes, Current Human Exposures Under Control has been verified
NAICS Code(s): 51421

EPA ID: CAD060395753
EPA Region: 09
Area Name: ENTIRE FACILITY
Actual Date: 06/15/1990
Action: CA075HI - CA Prioritization, Facility or area was assigned a high corrective action priority
NAICS Code(s): 51421

EPA ID: CAD060395753
EPA Region: 09
Area Name: ENTIRE FACILITY
Actual Date: 06/15/1994
Action: CA225NR - Stabilization Measures Evaluation, This facility is, not amenable to stabilization activity at the, present time for reasons other than (1) it appears to be technically, infeasible or

FOREMOST MCKESSON INC (Continued) **1000206091**

inappropriate (NF) or (2) there is a lack of technical, information (IN). Reasons for this conclusion may be the status of, closure at the facility, the degree of risk, timing considerations, the status of corrective action work at the facility, or other, administrative considerations
NAICS Code(s): 51421

EPA ID: CAD060395753
EPA Region: 09
Area Name: ENTIRE FACILITY
Actual Date: 06/16/1994
Action: CA075ME - CA Prioritization, Facility or area was assigned a medium corrective action priority
NAICS Code(s): 51421

EPA ID: CAD060395753
EPA Region: 09
Area Name: ENTIRE FACILITY
Actual Date: 08/11/2000
Action: CA750NO - Migration of Contaminated Groundwater under Control, Unacceptable migration of contaminated groundwater is observed or expected
NAICS Code(s): 51421

EPA ID: CAD060395753
EPA Region: 09
Area Name: ENTIRE FACILITY
Actual Date: 08/11/2000
Action: CA725IN - Current Human Exposures Under Control, More information is needed to make a determination
NAICS Code(s): 51421

EPA ID: CAD060395753
EPA Region: 09
Area Name: SOIL
Actual Date: 10/30/1992
Action: CA200 - RFI Approved
NAICS Code(s): 51421

EPA ID: CAD060395753
EPA Region: 09
Area Name: SOIL
Actual Date: 11/17/1993
Action: CA450 - Corrective Measures Design Approved
NAICS Code(s): 51421

EPA ID: CAD060395753
EPA Region: 09
Area Name: SOIL
Actual Date: 12/17/1993
Action: CA650 - Stabilization Construction Completed
NAICS Code(s): 51421

CERC-NFRAP:
Site ID: 0901476
Federal Facility: Not a Federal Facility
NPL Status: Not on the NPL

FOREMOST MCKESSON INC (Continued) **1000206091**

Non NPL Status: NFRAP

CERCLIS-NFRAP Site Contact Name(s):
Contact Name: Matt Mitguard
Contact Tel: (415) 972-3096
Contact Title: Site Assessment Manager (SAM)

Contact Name: Jere Johnson
Contact Tel: (415) 972-3094
Contact Title: Site Assessment Manager (SAM)

Site Description: Not reported

CERCLIS-NFRAP Assessment History:
Action: DISCOVERY
Date Started: Not reported
Date Completed: 08/01/1980
Priority Level: Not reported

Action: PRELIMINARY ASSESSMENT
Date Started: 05/01/1984
Date Completed: 08/01/1984
Priority Level: Low

Action: SITE INSPECTION
Date Started: Not reported
Date Completed: 09/01/1986
Priority Level: High

Action: SITE INSPECTION
Date Started: Not reported
Date Completed: 09/10/1990
Priority Level: Low

Action: SITE INSPECTION
Date Started: Not reported
Date Completed: 10/11/1991
Priority Level: NFRAP (No Futher Remedial Action Planned

Action: ARCHIVE SITE
Date Started: Not reported
Date Completed: 10/11/1991
Priority Level: Not reported

N57 **MCKESSON CHEMICAL COMPANY** **RESPONSE** **S101272758**
SW **9005 SORENSEN AVENUE** **ENVIROSTOR** **N/A**
1/2-1 **SANTA FE SPRINGS, CA 90670** **HIST Cal-Sites**
3823 ft.

Site 2 of 2 in cluster N

Relative: Lower

Actual: 150 ft.

AWP:
AWP Facility ID: 19280440
Region Code: 3
Region: GLENDALE
SMBR Branch Code: SA
SMBR Branch Unit: SO CAL - GLENDALE
Site Name.: Not reported
Current Status Date: 04191996

MCKESSON CHEMICAL COMPANY (Continued) **S101272758**

Current Status: ANNUAL WORKPLAN - ACTIVE SITE
Lead Agency Code: DTSC
Lead Agency: DEPT OF TOXIC SUBSTANCES CONTROL
Facility Type: responsible party
Awp Site Type: RESPONSIBLE PARTY
NPL: Not Listed
Tier Of AWP Site: Not reported
Source Of Funding: F
Responsible Staff Member: RKINSELL
Supervisor Responsible: Not reported
SIC Code: 28
Facility SIC: MANU - CHEMICALS & ALLIED PRODUCTS
RWQCB Code: Not reported
RWQCB Associated With Site: Not reported
Site Access Controlled: Controlled
Site Listed HWS List: Not reported
Hazard Ranking Score: Not reported
Date Site Hazard Ranked: Not reported
Groundwater Contamination: Confirmed
Of Contamination Sources: 1
Lat/Long: Not reported
Lat/Long (dms): 0 0 0 / 0 0 0
Lat/long Method: Not reported
Description Of Entity: Not reported
State Assembly Distt Code: 56
State Senate District: 30

RESPONSE:
Facility ID: 19280440
Site Type: State Response
Site Type Detail: State Response or NPL
Acres: 4.3
National Priorities List: NO
Cleanup Oversight Agencies: SMBRP, US EPA
Lead Agency: SMBRP
Lead Agency Description: Not reported
Project Manager: LORI PARNASS
Supervisor: Juli Oborne
Division Branch: So Cal - Glendale
Site Code: 300094
Assembly: 56
Senate: 30
Special Program Status: Not reported
Status: Active
Status Date: 1996-04-19 00:00:00
Restricted Use: NO
Funding: Responsible Party
Latitude: 33.9575805555556
Longitude: -118.0624
Alias Name: 19280440
300094
FOREMOST MCKESSON INC
CAD060395753
8168-007-026
P33054
Alias Type: Envirostor ID Number
Project Code (Site Code)

MCKESSON CHEMICAL COMPANY (Continued) **S101272758**

	PCode
	EPA Identification Number
	Alternate Name
	APN
APN:	8168-007-026
APN Description:	Not reported
Comments:	Twenty-one (21) underground storage tanks ranging from 1,000 to 20,000 gallons were excavated. These tanks formerly were used for the storage of various solvents. Tank#U21 was badly pitted and corroded to the point of having holes.Above-ground tanks removed.Preliminary Assessment Done (RCRA 3012): Manufacturing and distributing of organic and inorganic chemicals. Reformula- tion of chemicals. In operation since 1976. IW Permit - LA Co Engr #3785. Preliminary Assessment submitted to U.S, Environmental PThe Remedial Investigation/Feasibility Study Report is approved by DTSC.conditional approvalconditional approvalcompletedThe CEQA (Negative Declaration) documents are completed.DTSC and McKesson entered into a Consent Agreement.Facility Identified: Regional Water Quality Control Board (RWQCB). Records Search: 10/06/77 Worker injured during packing of drum with nitric acid waste. 12/27/77 Discharge of foamy waste to unlined channel near Coyote Creek. Sulfuric acid spill. 0ground water pump and treat.approval for groundwater well installation to add additional wells to containment unitThe Remedial Action Plan is approved.3/24/80 Co Engr routine inspection. Chemical spill in tankfarm area and acid (PH 1) in yard catch basin. 04/07/80 Violation of March 24 still not corrected. 06/18/80 Violation corrected. 08/27/80 Notice of Violation issued by City Public Works. Discrotection agency (EPA).harge of industrial waste to unlined ditch. Ordered to cease dis- charge and clean ditch.
Completed Area Name:	PROJECT WIDE
Completed Sub Area Name:	Not reported
Completed Document Type:	CEQA - Initial Study/ Neg. Declaration
Completed Date:	1996-10-11 00:00:00
Completed Area Name:	PROJECT WIDE
Completed Sub Area Name:	Not reported
Completed Document Type:	CEQA - Initial Study/ Neg. Declaration
Completed Date:	1993-03-19 00:00:00
Completed Area Name:	PROJECT WIDE
Completed Sub Area Name:	Not reported
Completed Document Type:	Unilateral Order (I/SE, RAO, EPA AO)
Completed Date:	1990-01-10 00:00:00
Completed Area Name:	PROJECT WIDE
Completed Sub Area Name:	Not reported
Completed Document Type:	Discovery
Completed Date:	1980-10-15 00:00:00
Completed Area Name:	PROJECT WIDE
Completed Sub Area Name:	Not reported
Completed Document Type:	Removal Action Workplan
Completed Date:	1996-10-11 00:00:00
Completed Area Name:	PROJECT WIDE
Completed Sub Area Name:	Not reported
Completed Document Type:	Removal Action Workplan
Completed Date:	1995-07-30 00:00:00
Completed Area Name:	PROJECT WIDE
Completed Sub Area Name:	Not reported
Completed Document Type:	Other Workplan
Completed Date:	2003-01-22 00:00:00

Map ID
Direction
Distance
Distance (ft.)
Elevation Site

MAP FINDINGS

Database(s) EDR ID Number
EPA ID Number

MCKESSON CHEMICAL COMPANY (Continued) **S101272758**

Completed Area Name:	PROJECT WIDE
Completed Sub Area Name:	Not reported
Completed Document Type:	Remedial Action Plan
Completed Date:	1993-05-06 00:00:00
Completed Area Name:	PROJECT WIDE
Completed Sub Area Name:	Not reported
Completed Document Type:	Remedial Investigation / Feasibility Study
Completed Date:	1992-11-24 00:00:00
Completed Area Name:	PROJECT WIDE
Completed Sub Area Name:	Not reported
Completed Document Type:	Public Participation Plan / Community Relations Plan
Completed Date:	1990-04-28 00:00:00
Completed Area Name:	PROJECT WIDE
Completed Sub Area Name:	Not reported
Completed Document Type:	Preliminary Assessment Report
Completed Date:	1984-03-20 00:00:00
Completed Area Name:	PROJECT WIDE
Completed Sub Area Name:	Not reported
Completed Document Type:	Removal Action Completion Report
Completed Date:	1996-07-30 00:00:00
Completed Area Name:	PROJECT WIDE
Completed Sub Area Name:	Not reported
Completed Document Type:	Removal Action Design
Completed Date:	1993-11-17 00:00:00
Completed Area Name:	PROJECT WIDE
Completed Sub Area Name:	Not reported
Completed Document Type:	Removal Action Completion Report
Completed Date:	1992-02-27 00:00:00
Completed Area Name:	PROJECT WIDE
Completed Sub Area Name:	Not reported
Completed Document Type:	Other Workplan
Completed Date:	2003-01-22 00:00:00
Completed Area Name:	PROJECT WIDE
Completed Sub Area Name:	Not reported
Completed Document Type:	Other Workplan
Completed Date:	2003-01-22 00:00:00
Completed Area Name:	PROJECT WIDE
Completed Sub Area Name:	Not reported
Completed Document Type:	Other Report
Completed Date:	2003-11-17 00:00:00
Confirmed:	10193,10198,30003,10003,10009,30012,10067,30022,30024,30025,30026,3002 ,30028,30032,20028,30550,3002502,30593
Confirmed Description:	* UNSPECIFIED ACID SOLUTION
Confirmed Description:	* UNSPECIFIED SOLVENT MIXTURES
Confirmed Description:	Benzene
Confirmed Description:	* HALOGENATED SOLVENTS
Confirmed Description:	* HYDROCARBON SOLVENTS
Confirmed Description:	Freon 113
Confirmed Description:	* OXYGENATED SOLVENTS
Confirmed Description:	Tetrachloroethylene (PCE)
Confirmed Description:	TPH-diesel
Confirmed Description:	TPH-gas
Confirmed Description:	1,1,1-Trichloroethane (TCA)
Confirmed Description:	Trichloroethylene (TCE)
Confirmed Description:	Vinyl chloride
Confirmed Description:	Acetone
Confirmed Description:	* TETRAETHYL LEAD SLUDGE

MCKESSON CHEMICAL COMPANY (Continued) **S101272758**

Confirmed Description:	Toluene
Confirmed Description:	TPH-MOTOR OIL
Confirmed Description:	Xylenes
Future Area Name:	PROJECT WIDE
Future Sub Area Name:	Not reported
Future Document Type:	Remedial: Operating Properly & Successfully
Future Due Date:	2010
Future Area Name:	PROJECT WIDE
Future Sub Area Name:	Not reported
Future Document Type:	5 Year Review Reports
Future Due Date:	2007
Future Area Name:	PROJECT WIDE
Future Sub Area Name:	Not reported
Future Document Type:	Feasibility Study Report
Future Due Date:	2007
Media Affected:	OTH, SOIL, SV, IA
Media Affected Desc:	Other Groundwater affected (uses other than drinking water)
Media Affected Desc:	Soil
Media Affected Desc:	Not reported
Media Affected Desc:	Not reported
Management Required:	NONE SPECIFIED
Management Required Desc:	Not reported
Potential:	10003, 10009, 10067, 10193, 10198, 20028, 30003, 30012, 30022, 30024, 30025, 3002502, 30026, 30027, 30028, 30032, 30550, 30593
Potenital Description:	* HALOGENATED SOLVENTS
Potenital Description:	* HYDROCARBON SOLVENTS
Potenital Description:	* OXYGENATED SOLVENTS
Potenital Description:	* UNSPECIFIED ACID SOLUTION
Potenital Description:	* UNSPECIFIED SOLVENT MIXTURES
Potenital Description:	* TETRAETHYL LEAD SLUDGE
Potenital Description:	Benzene
Potenital Description:	Freon 113
Potenital Description:	Tetrachloroethylene (PCE)
Potenital Description:	TPH-diesel
Potenital Description:	TPH-gas
Potenital Description:	TPH-MOTOR OIL
Potenital Description:	1,1,1-Trichloroethane (TCA)
Potenital Description:	Trichloroethylene (TCE)
Potenital Description:	Vinyl chloride
Potenital Description:	Acetone
Potenital Description:	Toluene
Potenital Description:	Xylenes
Schedule Area Name:	Not reported
Schedule Sub Area Name:	Not reported
Schedule Document Type:	Not reported
Schedule Due Date:	Not reported
Schedule Revised Date:	Not reported
PastUse:	MANUFACTURING - CHEMICALS

ENVIROSTOR:

Site Type:	State Response
Site Type Detailed:	State Response or NPL
Acres:	4.3
NPL:	NO
Regulatory Agencies:	SMBRP, US EPA
Lead Agency:	SMBRP
Program Manager:	LORI PARNASS

MCKESSON CHEMICAL COMPANY (Continued) **S101272758**

Supervisor:	Juli Oborne
Division Branch:	So Cal - Glendale
Facility ID:	19280440
Site Code:	300094
Assembly:	56
Senate:	30
Special Program:	Not reported
Status:	Active
Status Date:	1996-04-19 00:00:00
Restricted Use:	NO
Funding:	Responsible Party
Latitude:	33.9575805555556
Longitude:	-118.0624
Alias Name:	19280440
	300094
	FOREMOST MCKESSON INC
	CAD060395753
	8168-007-026
	P33054
Alias Type:	Envirostor ID Number
	Project Code (Site Code)
	PCode
	EPA Identification Number
	Alternate Name
	APN
APN:	8168-007-026
APN Description:	Not reported
Comments:	Twenty-one (21) underground storage tanks ranging from 1,000 to 20,000 gallons were excavated. These tanks formerly were used for the storage of various solvents. Tank#U21 was badly pitted and corroded to the point of having holes.Above-ground tanks removed.Preliminary Assessment Done (RCRA 3012): Manufacturing and distributing of organic and inorganic chemicals. Reformula- tion of chemicals. In operation since 1976. IW Permit - LA Co Engr #3785. Preliminary Assessment submitted to U.S, Environmental PThe Remedial Investigation/Feasibility Study Report is approved by DTSC.conditional approvalconditional approvalcompletedThe CEQA (Negative Declaration) documents are completed.DTSC and McKesson entered into a Consent Agreement.Facility Identified: Regional Water Quality Control Board (RWQCB). Records Search: 10/06/77 Worker injured during packing of drum with nitric acid waste. 12/27/77 Discharge of foamy waste to unlined channel near Coyote Creek. Sulfuric acid spill. 0ground water pump and treat.approval for groundwater well installation to add additional wells to containment unitThe Remedial Action Plan is approved.3/24/80 Co Engr routine inspection. Chemical spill in tankfarm area and acid (PH 1) in yard catch basin. 04/07/80 Violation of March 24 still not corrected. 06/18/80 Violation corrected. 08/27/80 Notice of Violation issued by City Public Works. Discrotection agency (EPA).harge of industrial waste to unlined ditch. Ordered to cease dis- charge and clean ditch.
Completed Area Name:	PROJECT WIDE
Completed Sub Area Name:	Not reported
Completed Document Type:	CEQA - Initial Study/ Neg. Declaration
Completed Date:	1996-10-11 00:00:00
Completed Area Name:	PROJECT WIDE
Completed Sub Area Name:	Not reported
Completed Document Type:	CEQA - Initial Study/ Neg. Declaration

MCKESSON CHEMICAL COMPANY (Continued) **S101272758**

Completed Date:	1993-03-19 00:00:00
Completed Area Name:	PROJECT WIDE
Completed Sub Area Name:	Not reported
Completed Document Type:	Unilateral Order (I/SE, RAO, EPA AO)
Completed Date:	1990-01-10 00:00:00
Completed Area Name:	PROJECT WIDE
Completed Sub Area Name:	Not reported
Completed Document Type:	Discovery
Completed Date:	1980-10-15 00:00:00
Completed Area Name:	PROJECT WIDE
Completed Sub Area Name:	Not reported
Completed Document Type:	Removal Action Workplan
Completed Date:	1996-10-11 00:00:00
Completed Area Name:	PROJECT WIDE
Completed Sub Area Name:	Not reported
Completed Document Type:	Removal Action Workplan
Completed Date:	1995-07-30 00:00:00
Completed Area Name:	PROJECT WIDE
Completed Sub Area Name:	Not reported
Completed Document Type:	Other Workplan
Completed Date:	2003-01-22 00:00:00
Completed Area Name:	PROJECT WIDE
Completed Sub Area Name:	Not reported
Completed Document Type:	Remedial Action Plan
Completed Date:	1993-05-06 00:00:00
Completed Area Name:	PROJECT WIDE
Completed Sub Area Name:	Not reported
Completed Document Type:	Remedial Investigation / Feasibility Study
Completed Date:	1992-11-24 00:00:00
Completed Area Name:	PROJECT WIDE
Completed Sub Area Name:	Not reported
Completed Document Type:	Public Participation Plan / Community Relations Plan
Completed Date:	1990-04-28 00:00:00
Completed Area Name:	PROJECT WIDE
Completed Sub Area Name:	Not reported
Completed Document Type:	Preliminary Assessment Report
Completed Date:	1984-03-20 00:00:00
Completed Area Name:	PROJECT WIDE
Completed Sub Area Name:	Not reported
Completed Document Type:	Removal Action Completion Report
Completed Date:	1996-07-30 00:00:00
Completed Area Name:	PROJECT WIDE
Completed Sub Area Name:	Not reported
Completed Document Type:	Removal Action Design
Completed Date:	1993-11-17 00:00:00
Completed Area Name:	PROJECT WIDE
Completed Sub Area Name:	Not reported
Completed Document Type:	Removal Action Completion Report
Completed Date:	1992-02-27 00:00:00
Completed Area Name:	PROJECT WIDE
Completed Sub Area Name:	Not reported
Completed Document Type:	Other Workplan
Completed Date:	2003-01-22 00:00:00
Completed Area Name:	PROJECT WIDE
Completed Sub Area Name:	Not reported
Completed Document Type:	Other Workplan
Completed Date:	2003-01-22 00:00:00

MCKESSON CHEMICAL COMPANY (Continued) **S101272758**

Completed Area Name:	PROJECT WIDE
Completed Sub Area Name:	Not reported
Completed Document Type:	Other Report
Completed Date:	2003-11-17 00:00:00
Confirmed:	10193,10198,30003,10003,10009,30012,10067,30022,30024,30025,30026,3002 ,30028,30032,20028,30550,3002502,30593
Confirmed Description:	* UNSPECIFIED ACID SOLUTION
Confirmed Description:	* UNSPECIFIED SOLVENT MIXTURES
Confirmed Description:	Benzene
Confirmed Description:	* HALOGENATED SOLVENTS
Confirmed Description:	* HYDROCARBON SOLVENTS
Confirmed Description:	Freon 113
Confirmed Description:	* OXYGENATED SOLVENTS
Confirmed Description:	Tetrachloroethylene (PCE)
Confirmed Description:	TPH-diesel
Confirmed Description:	TPH-gas
Confirmed Description:	1,1,1-Trichloroethane (TCA)
Confirmed Description:	Trichloroethylene (TCE)
Confirmed Description:	Vinyl chloride
Confirmed Description:	Acetone
Confirmed Description:	* TETRAETHYL LEAD SLUDGE
Confirmed Description:	Toluene
Confirmed Description:	TPH-MOTOR OIL
Confirmed Description:	Xylenes
Future Area Name:	PROJECT WIDE
Future Sub Area Name:	Not reported
Future Document Type:	Remedial: Operating Properly & Successfully
Future Due Date:	2010
Future Area Name:	PROJECT WIDE
Future Sub Area Name:	Not reported
Future Document Type:	5 Year Review Reports
Future Due Date:	2007
Future Area Name:	PROJECT WIDE
Future Sub Area Name:	Not reported
Future Document Type:	Feasibility Study Report
Future Due Date:	2007
Media Affected:	OTH, SOIL, SV, IA
Media Affected Desc:	Other Groundwater affected (uses other than drinking water)
Media Affected Desc:	Soil
Media Affected Desc:	Not reported
Media Affected Desc:	Not reported
Management Required:	NONE SPECIFIED
Management Required Desc:	Not reported
Potential:	10003, 10009, 10067, 10193, 10198, 20028, 30003, 30012, 30022, 30024, 30025, 3002502, 30026, 30027, 30028, 30032, 30550, 30593
Potenital Description:	* HALOGENATED SOLVENTS
Potenital Description:	* HYDROCARBON SOLVENTS
Potenital Description:	* OXYGENATED SOLVENTS
Potenital Description:	* UNSPECIFIED ACID SOLUTION
Potenital Description:	* UNSPECIFIED SOLVENT MIXTURES
Potenital Description:	* TETRAETHYL LEAD SLUDGE
Potenital Description:	Benzene
Potenital Description:	Freon 113
Potenital Description:	Tetrachloroethylene (PCE)
Potenital Description:	TPH-diesel
Potenital Description:	TPH-gas
Potenital Description:	TPH-MOTOR OIL

MCKESSON CHEMICAL COMPANY (Continued) **S101272758**

Potenital Description: 1,1,1-Trichloroethane (TCA)
Potenital Description: Trichloroethylene (TCE)
Potenital Description: Vinyl chloride
Potenital Description: Acetone
Potenital Description: Toluene
Potenital Description: Xylenes
Schedule Area Name: Not reported
Schedule Sub Area Name: Not reported
Schedule Document Type: Not reported
Schedule Due Date: Not reported
Schedule Revised Date: Not reported
PastUse: MANUFACTURING - CHEMICALS

HISTORICAL CAL-SITES:
Facility ID: 19280440
Region: 3
Region Name: GLENDALE
Branch: SA
Branch Name: SO CAL - GLENDALE
File Name: Not reported
State Senate District: 04191996
Status: AWP - ANNUAL WORKPLAN (AWP) - ACTIVE SITE
Status Name: ANNUAL WORKPLAN - ACTIVE SITE
Lead Agency: DTSC
Lead Agency: DEPT OF TOXIC SUBSTANCES CONTROL
Facility Type: RP
Type Name: RESPONSIBLE PARTY
NPL: Not Listed
SIC Code: 28
SIC Name: MANU - CHEMICALS & ALLIED PRODUCTS
Access: Controlled
Cortese: Not reported
Hazardous Ranking Score: Not reported
Date Site Hazard Ranked: Not reported
Groundwater Contamination: Confirmed
Staff Member Responsible for Site: RKINSELL
Supervisor Responsible for Site: Not reported
Region Water Control Board: Not reported
Region Water Control Board Name: Not reported
Lat/Long Direction: Not reported
Lat/Long (dms): 0 0 0 / 0 0 0
Lat/long Method: Not reported
Lat/Long Description: Not reported
State Assembly District Code: 56
State Senate District Code: 30

Click this hyperlink while viewing on your computer to access additional CA_CALSITE: detail in the EDR Site Report.

O58 **PARKER HANNIFIN** **ENVIROSTOR** **1006100878**
WSW **11808 BURKE STREET** **N/A**
1/2-1 **SANTA FE SPRINGS, CA 90670**
3962 ft.

Site 1 of 2 in cluster O

Relative:
Lower

Actual:
152 ft.

ENVIROSTOR:
Site Type: Evaluation
Site Type Detailed: Evaluation
Acres: Not reported
NPL: NO
Regulatory Agencies: NONE SPECIFIED
Lead Agency: NONE SPECIFIED
Program Manager: Not reported
Supervisor: Harlan Jeche
Division Branch: So Cal - Glendale
Facility ID: 19340783
Site Code: Not reported
Assembly: 56
Senate: 30
Special Program: Not reported
Status: Inactive - Needs Evaluation
Status Date: 2001-06-27 00:00:00
Restricted Use: NO
Funding: EPA Grant
Latitude: 0
Longitude: 0
Alias Name: BAKER ATLAS
PARKET HANNIFIN CORP
19340783
WESTERN ATLAS
PARKER HANNIFIN CORP
WEDGE-DIA-LAG
Alias Type: Envirostor ID Number
Alternate Name
Alternate Name
Alternate Name
Alternate Name
Alternate Name
APN: NONE SPECIFIED
APN Description: Not reported
Comments: DTSC performed a PA for U.S. EPA. The PA concluded that Further Assessment needed under CERCLA.
Completed Area Name: PROJECT WIDE
Completed Sub Area Name: Not reported
Completed Document Type: Preliminary Endangerment Assessment Report
Completed Date: 2001-06-27 00:00:00
Confirmed: NONE SPECIFIED
Confirmed Description: Not reported
Future Area Name: Not reported
Future Sub Area Name: Not reported
Future Document Type: Not reported
Future Due Date: Not reported
Media Affected: NONE SPECIFIED
Media Affected Desc: Not reported
Management Required: NONE SPECIFIED
Management Required Desc: Not reported
Potential: NONE SPECIFIED
Potenital Description: Not reported

PARKER HANNIFIN (Continued) **1006100878**

Schedule Area Name: Not reported
Schedule Sub Area Name: Not reported
Schedule Document Type: Not reported
Schedule Due Date: Not reported
Schedule Revised Date: Not reported
PastUse: NONE SPECIFIED

---

59 **AERO SPACE RIVET MFG CORP** **HAZNET** **1000342394**
West **8535 DICE RD** **VCP** **N/A**
1/2-1 **SANTA FE SPRINGS, CA 90670** **EMI**
3991 ft. **ENVIROSTOR**

Relative:
Lower

Actual:
152 ft.

HAZNET:

Gepaid: CAD981417751
Contact: RANDY SNYDER
Telephone: 5629455456
Facility Addr2: Not reported
Mailing Name: Not reported
Mailing Address: 8535 DICE RD
Mailing City,St,Zip: SANTA FE SPRINGS, CA 906702509
Gen County: Los Angeles
TSD EPA ID: CAT080013352
TSD County: Los Angeles
Waste Category: Waste oil and mixed oil
Disposal Method: Not reported
Tons: 4.3785
Facility County: Los Angeles

Gepaid: CAD981417751
Contact: RANDY SNYDER
Telephone: 5629455456
Facility Addr2: Not reported
Mailing Name: Not reported
Mailing Address: 8535 DICE RD
Mailing City,St,Zip: SANTA FE SPRINGS, CA 906702509
Gen County: Los Angeles
TSD EPA ID: CAT080013352
TSD County: Los Angeles
Waste Category: Waste oil and mixed oil
Disposal Method: Recycler
Tons: 5.8380
Facility County: Los Angeles

Gepaid: CAD981417751
Contact: RANDY SNYDER
Telephone: 5629455456
Facility Addr2: Not reported
Mailing Name: Not reported
Mailing Address: 8535 DICE RD
Mailing City,St,Zip: SANTA FE SPRINGS, CA 906702509
Gen County: Los Angeles
TSD EPA ID: CAD099452708
TSD County: Los Angeles
Waste Category: Waste oil and mixed oil
Disposal Method: Recycler
Tons: 2.0850
Facility County: Los Angeles

AEROSPACE RIVET MFG CORP (Continued) **1000342394**

Gepaid: CAD981417751
Contact: RANDY SNYDER
Telephone: 5629455456
Facility Addr2: Not reported
Mailing Name: Not reported
Mailing Address: 8535 DICE RD
Mailing City,St,Zip: SANTA FE SPRINGS, CA 906702509
Gen County: Los Angeles
TSD EPA ID: CAT000646117
TSD County: Kings
Waste Category: ***
Disposal Method: Treatment, Tank
Tons: 37.9260
Facility County: Los Angeles

Gepaid: CAD981417751
Contact: RANDY SNYDER
Telephone: 5629455456
Facility Addr2: Not reported
Mailing Name: Not reported
Mailing Address: 8535 DICE RD
Mailing City,St,Zip: SANTA FE SPRINGS, CA 906702509
Gen County: Los Angeles
TSD EPA ID: CAT000646117
TSD County: Kings
Waste Category: ***
Disposal Method: Not reported
Tons: .0000
Facility County: Los Angeles

Click this hyperlink while viewing on your computer to access
39 additional CA_HAZNET: record(s) in the EDR Site Report.

VCP:

Facility ID: 19340772
Site Type: Voluntary Cleanup
Site Type Detail: Voluntary Cleanup
Acres: 0.71
National Priorities List: NO
Cleanup Oversight Agencies: SMBRP
Lead Agency: NONE SPECIFIED
Lead Agency Description: Not reported
Project Manager: JACKIE SPISZMAN
Supervisor: Greg Holmes
Division Branch: So Cal - Cypress
Site Code: 300648
Assembly: 56
Senate: 30
Special Programs Code: Voluntary Cleanup Program
Status: No Further Action
Status Date: 1997-03-06 00:00:00
Restricted Use: NO
Funding: Responsible Party
Lat/Long: 33.9638888888889 / -118.065833333333
Alias Name: 19340772
300648
Alias Type: Project Code (Site Code)

AEROSPACE RIVET MFG CORP (Continued) **1000342394**

	Envirostor ID Number
APN:	NONE SPECIFIED
APN Description:	Not reported
Comments:	DTSC and the property owners executed a Voluntary Cleanup Agreeme for a Preliminary Endangerment Assessment for the site.Delay in completion date result of failure of Toxicology group at HQ to meet requested turn around time. Technical consultation request, specifying two week turn around sent to HQ on 4/6/97. Did not receive memo from HQ until May 30, 1997. DTSC reviewed and concurred with No Further Action (NFA).
Completed Area Name:	PROJECT WIDE
Completed Sub Area Name:	Not reported
Completed Document Type:	Preliminary Endangerment Assessment Report
Completed Date:	1997-07-03 00:00:00
Completed Area Name:	PROJECT WIDE
Completed Sub Area Name:	Not reported
Completed Document Type:	Voluntary Clean-up Agreement
Completed Date:	1997-02-27 00:00:00
Confirmed:	30515,30022,30027,30108,30152,30156,30343,30407,30594
Confirmed Description:	Selenium
Confirmed Description:	Tetrachloroethylene (PCE)
Confirmed Description:	Trichloroethylene (TCE)
Confirmed Description:	Cadmium and compounds
Confirmed Description:	Chromium III
Confirmed Description:	Copper and compounds
Confirmed Description:	Lead, Organic (tetraethyl lead)
Confirmed Description:	Nickel
Confirmed Description:	Zinc
Future Area Name:	Not reported
Future Sub Area Name:	Not reported
Future Document Type:	Not reported
Future Due Date:	Not reported
Media Affected:	SOIL
Media Affected Desc:	Soil
Management Required:	NONE SPECIFIED
Management Required Desc:	Not reported
Potential:	30022, 30027, 30108, 30152, 30156, 30343, 30407, 30515, 30594
Potenital Description:	Tetrachloroethylene (PCE)
Potenital Description:	Trichloroethylene (TCE)
Potenital Description:	Cadmium and compounds
Potenital Description:	Chromium III
Potenital Description:	Copper and compounds
Potenital Description:	Lead, Organic (tetraethyl lead)
Potenital Description:	Nickel
Potenital Description:	Selenium
Potenital Description:	Zinc
Schedule Area Name:	Not reported
Schedule Sub Area Name:	Not reported
Schedule Document Type:	Not reported
Schedule Due Date:	Not reported
Schedule Revised Date:	Not reported
PastUse:	MACHINE SHOP, MANUFACTURING - OTHER, METAL FINISHING, METAL PLATING - OTHER

EMI:

Year:	1987
Carbon Monoxide Emissions Tons/Yr:	19

AEROSPACE RIVET MFG CORP (Continued) **1000342394**

Air Basin:	SC
Facility ID:	50987
Air District Name:	SC
SIC Code:	3444
Air District Name:	SOUTH COAST AQMD
Community Health Air Pollution Info System:	Not reported
Consolidated Emission Reporting Rule:	Not reported
Total Organic Hydrocarbon Gases Tons/Yr:	1
Reactive Organic Gases Tons/Yr:	1
Carbon Monoxide Emissions Tons/Yr:	0
NOX - Oxides of Nitrogen Tons/Yr:	0
SOX - Oxides of Sulphur Tons/Yr:	0
Particulate Matter Tons/Yr:	0
Part. Matter 10 Micrometers & Smllr Tons/Yr:	0

ENVIROSTOR:

Site Type:	Voluntary Cleanup
Site Type Detailed:	Voluntary Cleanup
Acres:	0.71
NPL:	NO
Regulatory Agencies:	SMBRP
Lead Agency:	NONE SPECIFIED
Program Manager:	JACKIE SPISZMAN
Supervisor:	Greg Holmes
Division Branch:	So Cal - Cypress
Facility ID:	19340772
Site Code:	300648
Assembly:	56
Senate:	30
Special Program:	Voluntary Cleanup Program
Status:	No Further Action
Status Date:	1997-03-06 00:00:00
Restricted Use:	NO
Funding:	Responsible Party
Latitude:	33.9638888888889
Longitude:	-118.065833333333
Alias Name:	19340772 300648
Alias Type:	Project Code (Site Code) Envirostor ID Number
APN:	NONE SPECIFIED
APN Description:	Not reported
Comments:	DTSC and the property owners executed a Voluntary Cleanup Agreeme for a Preliminary Endangerment Assessment for the site.Delay in completion date result of failure of Toxicology group at HQ to meet requested turn around time. Technical consultation request, specifying two week turn around sent to HQ on 4/6/97. Did not receive memo from HQ until May 30, 1997. DTSC reviewed and concurred with No Further Action (NFA).
Completed Area Name:	PROJECT WIDE
Completed Sub Area Name:	Not reported
Completed Document Type:	Preliminary Endangerment Assessment Report
Completed Date:	1997-07-03 00:00:00
Completed Area Name:	PROJECT WIDE
Completed Sub Area Name:	Not reported
Completed Document Type:	Voluntary Clean-up Agreement
Completed Date:	1997-02-27 00:00:00

AEROSPACE RIVET MFG CORP (Continued) **1000342394**

Confirmed:	30515,30022,30027,30108,30152,30156,30343,30407,30594
Confirmed Description:	Selenium
Confirmed Description:	Tetrachloroethylene (PCE)
Confirmed Description:	Trichloroethylene (TCE)
Confirmed Description:	Cadmium and compounds
Confirmed Description:	Chromium III
Confirmed Description:	Copper and compounds
Confirmed Description:	Lead, Organic (tetraethyl lead)
Confirmed Description:	Nickel
Confirmed Description:	Zinc
Future Area Name:	Not reported
Future Sub Area Name:	Not reported
Future Document Type:	Not reported
Future Due Date:	Not reported
Media Affected:	SOIL
Media Affected Desc:	Soil
Management Required:	NONE SPECIFIED
Management Required Desc:	Not reported
Potential:	30022, 30027, 30108, 30152, 30156, 30343, 30407, 30515, 30594
Potenital Description:	Tetrachloroethylene (PCE)
Potenital Description:	Trichloroethylene (TCE)
Potenital Description:	Cadmium and compounds
Potenital Description:	Chromium III
Potenital Description:	Copper and compounds
Potenital Description:	Lead, Organic (tetraethyl lead)
Potenital Description:	Nickel
Potenital Description:	Selenium
Potenital Description:	Zinc
Schedule Area Name:	Not reported
Schedule Sub Area Name:	Not reported
Schedule Document Type:	Not reported
Schedule Due Date:	Not reported
Schedule Revised Date:	Not reported
PastUse:	MACHINE SHOP, MANUFACTURING - OTHER, METAL FINISHING, METAL PLATING - OTHER

O60
WSW
1/2-1
4023 ft.

Relative: Lower

Actual: 152 ft.

WEST BENT BOLT **LOS ANGELES CO. HMS** **S100183942**
8623 SOUTH DICE ROAD **ENVIROSTOR** **N/A**
SANTA FE SPRINGS, CA 90670

Site 2 of 2 in cluster O

LOS ANGELES CO. HMS:

Region:	LA
Facility Id:	005659-I05867
Facility Status:	Closed
Area:	1H
Permit Number:	000003582
Permit Status:	Closed
Facility Type:	I01

ENVIROSTOR:

Site Type:	Historical
Site Type Detailed:	* Historical
Acres:	Not reported
NPL:	NO
Regulatory Agencies:	NONE SPECIFIED

WEST BENT BOLT (Continued) **S100183942**

Lead Agency:	NONE SPECIFIED
Program Manager:	Not reported
Supervisor:	* MMONROY
Division Branch:	So Cal - Glendale
Facility ID:	19340439
Site Code:	Not reported
Assembly:	Not reported
Senate:	Not reported
Special Program:	* RCRA 3012 - Past Haz Waste Disp Inven Site
Status:	Refer: Other Agency
Status Date:	1995-08-15 00:00:00
Restricted Use:	NO
Funding:	Not reported
Latitude:	0
Longitude:	0
Alias Name:	MID WEST FABRICATING COMPANY
	19340439
	CAD004295572
	CAD004295572
Alias Type:	HWIS Identification Code
	EPA Identification Number
	Envirostor ID Number
	Alternate Name
APN:	NONE SPECIFIED
APN Description:	Not reported
Comments:	NFA FOR DTSC DUE TO COUNTY INVOLVEMENT.FACILITY IDENTIFIED FAC ID-FIELD CHECK
Completed Area Name:	PROJECT WIDE
Completed Sub Area Name:	Not reported
Completed Document Type:	Site Screening
Completed Date:	1994-12-08 00:00:00
Completed Area Name:	PROJECT WIDE
Completed Sub Area Name:	Not reported
Completed Document Type:	Discovery
Completed Date:	1981-01-07 00:00:00
Confirmed:	NONE SPECIFIED
Confirmed Description:	Not reported
Future Area Name:	Not reported
Future Sub Area Name:	Not reported
Future Document Type:	Not reported
Future Due Date:	Not reported
Media Affected:	NONE SPECIFIED
Media Affected Desc:	Not reported
Management Required:	NONE SPECIFIED
Management Required Desc:	Not reported
Potential:	10008, 10009, 10061, 10067, 10193, 10197, 30160
Potenital Description:	* HOUSEHOLD WASTES
Potenital Description:	* HYDROCARBON SOLVENTS
Potenital Description:	* ORGANIC LIQUIDS WITH METALS
Potenital Description:	* OXYGENATED SOLVENTS
Potenital Description:	* UNSPECIFIED ACID SOLUTION
Potenital Description:	* UNSPECIFIED SLUDGE WASTE
Potenital Description:	Cyanide (free)
Schedule Area Name:	Not reported
Schedule Sub Area Name:	Not reported
Schedule Document Type:	Not reported
Schedule Due Date:	Not reported

WEST BENT BOLT (Continued) **S100183942**

Schedule Revised Date: Not reported
PastUse: NONE SPECIFIED

P61 **ALPHAGAZ SPECIALTY GASES, DIV** **LOS ANGELES CO. HMS** **1000425112**
WSW **8832 S DICE RD** **EMI** **N/A**
1/2-1 **SANTA FE SPRINGS, CA 94596** **ENVIROSTOR**
4368 ft.

Site 1 of 4 in cluster P

Relative: Lower

Actual: 152 ft.

LOS ANGELES CO. HMS:
Region: LA
Facility Id: 000224-000225
Facility Status: Closed
Area: 1H
Permit Number: 00005268T
Permit Status: Closed
Facility Type: T0

Region: LA
Facility Id: 000224-I00225
Facility Status: Closed
Area: 1H
Permit Number: 000004784
Permit Status: Closed
Facility Type: I01

EMI:

Year:	1987
Carbon Monoxide Emissions Tons/Yr:	19
Air Basin:	SC
Facility ID:	10571
Air District Name:	SC
SIC Code:	2813
Air District Name:	SOUTH COAST AQMD
Community Health Air Pollution Info System:	Not reported
Consolidated Emission Reporting Rule:	Not reported
Total Organic Hydrocarbon Gases Tons/Yr:	0
Reactive Organic Gases Tons/Yr:	0
Carbon Monoxide Emissions Tons/Yr:	0
NOX - Oxides of Nitrogen Tons/Yr:	0
SOX - Oxides of Sulphur Tons/Yr:	0
Particulate Matter Tons/Yr:	0
Part. Matter 10 Micrometers & Smllr Tons/Yr:	0

Year:	1990
Carbon Monoxide Emissions Tons/Yr:	19
Air Basin:	SC
Facility ID:	10571
Air District Name:	SC
SIC Code:	2813
Air District Name:	SOUTH COAST AQMD
Community Health Air Pollution Info System:	Not reported
Consolidated Emission Reporting Rule:	Not reported
Total Organic Hydrocarbon Gases Tons/Yr:	0
Reactive Organic Gases Tons/Yr:	0
Carbon Monoxide Emissions Tons/Yr:	0
NOX - Oxides of Nitrogen Tons/Yr:	0

ALPHAGAZ SPECIALTY GASES, DIV (Continued) **1000425112**

SOX - Oxides of Sulphur Tons/Yr:	0
Particulate Matter Tons/Yr:	0
Part. Matter 10 Micrometers & Smllr Tons/Yr:	0

ENVIROSTOR:

Site Type:	Historical
Site Type Detailed:	* Historical
Acres:	Not reported
NPL:	NO
Regulatory Agencies:	NONE SPECIFIED
Lead Agency:	NONE SPECIFIED
Program Manager:	Not reported
Supervisor:	* MMONROY
Division Branch:	So Cal - Cypress
Facility ID:	19280766
Site Code:	300249
Assembly:	56
Senate:	30
Special Program:	* Site Char & Assess Grant (CERCLA 104)
Status:	Refer: RWQCB
Status Date:	2002-02-06 00:00:00
Restricted Use:	NO
Funding:	Not reported
Latitude:	33.9597222222222
Longitude:	-118.065833333333
Alias Name:	19280766
	300249
	M.G. BURDETT GAS PRODUCTS(1977-84)
	BURDETT OXYGEN CO
	CAL-OXYGEN CO
	AMERICAN CRYOGENICS. (PRE 1949)
Alias Type:	Envirostor ID Number
	Project Code (Site Code)
	Alternate Name
	Alternate Name
	Alternate Name
	Alternate Name
APN:	NONE SPECIFIED
APN Description:	Not reported
Comments:	FACILITY IDENTIFIED FAC ID LACE OPNS 1963 TO PRESENT LACE-LIME PRODUCER,CAUSTICS SPILLED TO GROUND, ACETYLENE SLUDGE PONDS.SITE SCREENING DONE WASTES STORED IN UNLINED PIT.CALSITES VALIDATION PROGRAM CONFIRMS NFA FOR DTSC.
Completed Area Name:	PROJECT WIDE
Completed Sub Area Name:	Not reported
Completed Document Type:	Discovery
Completed Date:	1980-09-22 00:00:00
Completed Area Name:	PROJECT WIDE
Completed Sub Area Name:	Not reported
Completed Document Type:	Site Screening
Completed Date:	1994-12-08 00:00:00
Completed Area Name:	PROJECT WIDE
Completed Sub Area Name:	Not reported
Completed Document Type:	Site Screening
Completed Date:	1987-03-20 00:00:00
Confirmed:	NONE SPECIFIED
Confirmed Description:	Not reported

ALPHAGAZ SPECIALTY GASES, DIV (Continued) **1000425112**

Future Area Name: Not reported
Future Sub Area Name: Not reported
Future Document Type: Not reported
Future Due Date: Not reported
Media Affected: NONE SPECIFIED
Media Affected Desc: Not reported
Management Required: NONE SPECIFIED
Management Required Desc: Not reported
Potential: 10067, 10124, 10194, 10199, 20023
Potenital Description: * OXYGENATED SOLVENTS
Potenital Description: * ALKALINE SOLUTION WITHOUT METALS
Potenital Description: * UNSPECIFIED ALKALINE SOLUTIONS
Potenital Description: * WASTE OIL & MIXED OIL
Potenital Description: * LIME SLUDGE
Schedule Area Name: Not reported
Schedule Sub Area Name: Not reported
Schedule Document Type: Not reported
Schedule Due Date: Not reported
Schedule Revised Date: Not reported
PastUse: NONE SPECIFIED

P62 **BURDETT OXYGEN COMPANY OF CALIFORNIA (1)** **ENVIROSTOR** **1000188638**
WSW **8832-8838 SOUTH DICE ROAD** **N/A**
1/2-1 **SANTA FE SPRINGS, CA 90670**
4368 ft.

Site 2 of 4 in cluster P

Relative: Lower

Actual: 152 ft.

ENVIROSTOR:
Site Type: Evaluation
Site Type Detailed: Evaluation
Acres: Not reported
NPL: NO
Regulatory Agencies: US EPA
Lead Agency: NONE SPECIFIED
Program Manager: Not reported
Supervisor: Not reported
Division Branch: So Cal - Glendale
Facility ID: 19280224
Site Code: 300249
Assembly: 56
Senate: 30
Special Program: * CERC2
Status: Inactive - Needs Evaluation
Status Date: 1995-06-06 00:00:00
Restricted Use: NO
Funding: Responsible Party
Latitude: 0
Longitude: 0
Alias Name: 19280224
LIQUID AIR
300249
Alias Type: Envirostor ID Number
Project Code (Site Code)
Alternate Name
APN: NONE SPECIFIED
APN Description: Not reported
Comments: SITE SCREENING DONE EPA REVIEWED DHS SITE INSPECTION AND CHANGED THEIR RECOMMENDATION TO LISTING SITE INPECTION.SITE SCREENING DONE

BURDETT OXYGEN COMPANY OF CALIFORNIA (1) (Continued) **1000188638**

RATIONALE - REC SEARCH REQ LIQUID AIR AT 8832 DICE ROAD ON CERCLAII FOR PA SEE ASPIS #19280766PRELIM ASSESS DONE ONSITE DISPOSAL OF WST TO UNLINED WST PIT HAS OCCUREDSUBMIT TO EPA SI SUBMITTED TO EPA WITH NFA RECOMMENDA- TION SITE INSP DONE LIME WASTE SLUDGES DETERMINED TO BE NON-HAZARDOUS; NO FURTHER ACTION FOR STATE AND CERCLA
Completed Area Name: PROJECT WIDE
Completed Sub Area Name: Not reported
Completed Document Type: Site Screening
Completed Date: 1989-10-04 00:00:00
Completed Area Name: PROJECT WIDE
Completed Sub Area Name: Not reported
Completed Document Type: Site Inspection Report
Completed Date: 1989-06-01 00:00:00
Completed Area Name: PROJECT WIDE
Completed Sub Area Name: Not reported
Completed Document Type: Preliminary Assessment Report
Completed Date: 1988-04-18 00:00:00
Completed Area Name: PROJECT WIDE
Completed Sub Area Name: Not reported
Completed Document Type: Site Screening
Completed Date: 1987-05-21 00:00:00
Confirmed: NONE SPECIFIED
Confirmed Description: Not reported
Future Area Name: Not reported
Future Sub Area Name: Not reported
Future Document Type: Not reported
Future Due Date: Not reported
Media Affected: NONE SPECIFIED
Media Affected Desc: Not reported
Management Required: NONE SPECIFIED
Management Required Desc: Not reported
Potential: 10002, 10064, 10067, 10093, 10179, 10193, 10194, 10196, 10197, 10199, 20009, 20010, 20023
Potenital Description: * HALOGENATED ORGANIC COMPOUNDS
Potenital Description: * OTHER ORGANIC SOLIDS
Potenital Description: * OXYGENATED SOLVENTS
Potenital Description: * AQUEOUS SOLUTION WITH METALS
Potenital Description: * Sludge - Paint
Potenital Description: * UNSPECIFIED ACID SOLUTION
Potenital Description: * UNSPECIFIED ALKALINE SOLUTIONS
Potenital Description: * UNSPECIFIED OIL CONTAINING WASTE
Potenital Description: * UNSPECIFIED SLUDGE WASTE
Potenital Description: * WASTE OIL & MIXED OIL
Potenital Description: * OFF-SPECIFICATION, AGED, OR SURPLUS INORGANICS
Potenital Description: * ORGANIC LIQUIDS (NONSOLVENTS) WITH HALOGENS
Potenital Description: * LIME SLUDGE
Schedule Area Name: Not reported
Schedule Sub Area Name: Not reported
Schedule Document Type: Not reported
Schedule Due Date: Not reported
Schedule Revised Date: Not reported
PastUse: NONE SPECIFIED

P63
WSW
1/2-1
4368 ft.

Relative:
Lower

Actual:
152 ft.

SOUTHERN CALIFORNIA CHEMICAL COMPANY — **ENVIROSTOR** — **S101480624**
8851 DICE ROAD — **N/A**
SANTA FE SPRINGS, CA 90670

Site 3 of 4 in cluster P

ENVIROSTOR:

Site Type:	Historical
Site Type Detailed:	* Historical
Acres:	Not reported
NPL:	NO
Regulatory Agencies:	NONE SPECIFIED
Lead Agency:	NONE SPECIFIED
Program Manager:	Not reported
Supervisor:	Referred - Not Assigned
Division Branch:	So Cal - Glendale
Facility ID:	19280516
Site Code:	Not reported
Assembly:	56
Senate:	30
Special Program:	* CERC2
Status:	Refer: RCRA
Status Date:	1989-04-14 00:00:00
Restricted Use:	NO
Funding:	Not reported
Latitude:	33.9597222222222
Longitude:	-118.065833333333
Alias Name:	19280516
	CAD008488025
	PACIFIC WESTERN CHEMICAL CO
	ENCERA INCORPORATED
	ENTECH RECOVERY INC.
	PHIBRO TECH INC
Alias Type:	Envirostor ID Number
	EPA Identification Number
	Alternate Name
	Alternate Name
	Alternate Name
	Alternate Name
APN:	NONE SPECIFIED
APN Description:	Not reported
Comments:	FACILITY IDENTIFIED FAC ID LACE RECORDS OPNS 1957 TO PRESENT CO ENGR. VIOS FOR SPILLAGE AND PONDED LIQUIDS,FIRM PRODUCES FERRIC CHLORIDE.SITE SCREENING DONE CERCLA GRANT SITE. ALSO, MITRE MODEL REQPRELIM ASSESS DONE THERE EXISTS A THREAT TO GROUND WATER, DHS ACTION SHOULD BE TO ENSURE THAT SO. CALIF. CHEMICAL COMPLIES WITH CONSENT AGREEMENT ISSUED 8-28-87SUBMIT TO EPA NO FURTHER ACTION UNDER CERCLA 2 SITE INSP DONE PENDING: FACILITY IS CURRENTLY UNDERGOING EPA,RCRA FACILITY INVESTIGATION THAT WILL ADDRESS RELEASES OF HAZARDOUS WASTE/CONSTITUENTS
Completed Area Name:	PROJECT WIDE
Completed Sub Area Name:	Not reported
Completed Document Type:	Discovery
Completed Date:	1981-06-22 00:00:00
Completed Area Name:	PROJECT WIDE
Completed Sub Area Name:	Not reported
Completed Document Type:	Site Inspection Report
Completed Date:	1989-04-14 00:00:00
Completed Area Name:	PROJECT WIDE

SOUTHERN CALIFORNIA CHEMICAL COMPANY (Continued) — **S101480624**

Completed Sub Area Name:	Not reported
Completed Document Type:	Preliminary Assessment Report
Completed Date:	1987-11-30 00:00:00
Completed Area Name:	PROJECT WIDE
Completed Sub Area Name:	Not reported
Completed Document Type:	Site Screening
Completed Date:	1987-04-07 00:00:00
Confirmed:	NONE SPECIFIED
Confirmed Description:	Not reported
Future Area Name:	Not reported
Future Sub Area Name:	Not reported
Future Document Type:	Not reported
Future Due Date:	Not reported
Media Affected:	NONE SPECIFIED
Media Affected Desc:	Not reported
Management Required:	NONE SPECIFIED
Management Required Desc:	Not reported
Potential:	10009, 10061, 10067, 10194, 10197, 20017, 20027, 30153, 30407
Potenital Description:	* HYDROCARBON SOLVENTS
Potenital Description:	* ORGANIC LIQUIDS WITH METALS
Potenital Description:	* OXYGENATED SOLVENTS
Potenital Description:	* UNSPECIFIED ALKALINE SOLUTIONS
Potenital Description:	* UNSPECIFIED SLUDGE WASTE
Potenital Description:	* UNSPECIFIED ORGANIC LIQUID MIXTURE
Potenital Description:	* SULFUR SLUDGE
Potenital Description:	Chromium VI
Potenital Description:	Nickel
Schedule Area Name:	Not reported
Schedule Sub Area Name:	Not reported
Schedule Document Type:	Not reported
Schedule Due Date:	Not reported
Schedule Revised Date:	Not reported
PastUse:	NONE SPECIFIED

P64
WSW
1/2-1
4368 ft.

Relative:
Lower

Actual:
152 ft.

SO CA CHEM CO INC — **FINDS** — **1000409074**
8851 DICE RD — **HAZNET** — **90670STHRN88**
SANTA FE SPRINGS, CA 90670 — **CHMIRS**
RCRA-LQG

Site 4 of 4 in cluster P

TRIS
RCRA-TSDF
RAATS
CORRACTS
CERC-NFRAP
HIST UST
FTTS
EMI
HIST FTTS
WI MANIFEST

FINDS:
Other Pertinent Environmental Activity Identified at Site

California - Hazardous Waste Tracking System - Datamart

NCDB (National Compliance Data Base) supports implementation of the Federal Insecticide, Fungicide, and Rodenticide Act (FIFRA) and the Toxic Substances Control Act (TSCA). The system tracks inspections in regions and states with cooperative agreements, enforcement actions,

SO CA CHEM CO INC (Continued) **1000409074**

and settlements.

TRIS (Toxics Release Inventory System) contains information from facilities on the amounts of over 300 listed toxic chemicals that these facilities release directly to air, water, land, or that are transported off-site.

The NEI (National Emissions Inventory) database contains information on stationary and mobile sources that emit criteria air pollutants and their precursors, as well as hazardous air pollutants (HAPs).

RCRAInfo is a national information system that supports the Resource Conservation and Recovery Act (RCRA) program through the tracking of events and activities related to facilities that generate, transport, and treat, store, or dispose of hazardous waste. RCRAInfo allows RCRA program staff to track the notification, permit, compliance, and corrective action activities required under RCRA.

HAZNET:

Gepaid:	CAD008488025
Contact:	PHIBRO-TECH, INC
Telephone:	2019446000
Facility Addr2:	Not reported
Mailing Name:	Not reported
Mailing Address:	8851 DICE RD
Mailing City,St,Zip:	SANTA FE SPRINGS, CA 906702515
Gen County:	Los Angeles
TSD EPA ID:	CAD097030993
TSD County:	Los Angeles
Waste Category:	Liquids with pH <UN-> 2 with metals
Disposal Method:	Recycler
Tons:	0.2293
Facility County:	Los Angeles

Gepaid:	CAD008488025
Contact:	PHIBRO-TECH, INC
Telephone:	2019446000
Facility Addr2:	Not reported
Mailing Name:	Not reported
Mailing Address:	8851 DICE RD
Mailing City,St,Zip:	SANTA FE SPRINGS, CA 906702515
Gen County:	Los Angeles
TSD EPA ID:	CAT000646117
TSD County:	Kings
Waste Category:	Other inorganic solid waste
Disposal Method:	Disposal, Land Fill
Tons:	20.262
Facility County:	Los Angeles

Gepaid:	AZ0009015389
Contact:	MARK ALLING GENERAL MANAGER
Telephone:	5626988046
Facility Addr2:	Not reported
Mailing Name:	Not reported
Mailing Address:	8851 DICE RD
Mailing City,St,Zip:	SANTA FE SPRINGS, CA 906702515

SO CA CHEM CO INC (Continued) **1000409074**

Gen County:	Not reported
TSD EPA ID:	CAD008488025
TSD County:	Not reported
Waste Category:	Liquids with pH <UN-> 2 with metals
Disposal Method:	Recycler
Tons:	16.47
Facility County:	Los Angeles

Gepaid:	CAD008488025
Contact:	PHIBRO-TECH, INC
Telephone:	2019446000
Facility Addr2:	Not reported
Mailing Name:	Not reported
Mailing Address:	8851 DICE RD
Mailing City,St,Zip:	SANTA FE SPRINGS, CA 906702515
Gen County:	Los Angeles
TSD EPA ID:	CAD099452708
TSD County:	Los Angeles
Waste Category:	Unspecified oil-containing waste
Disposal Method:	Recycler
Tons:	.1459
Facility County:	Los Angeles

Gepaid:	CAD008488025
Contact:	PHIBRO-TECH, INC
Telephone:	2019446000
Facility Addr2:	Not reported
Mailing Name:	Not reported
Mailing Address:	8851 DICE RD
Mailing City,St,Zip:	SANTA FE SPRINGS, CA 906702515
Gen County:	Los Angeles
TSD EPA ID:	CAT000646117
TSD County:	Kings
Waste Category:	Other inorganic solid waste
Disposal Method:	Not reported
Tons:	8.4280
Facility County:	Los Angeles

Click this hyperlink while viewing on your computer to access
132 additional CA_HAZNET: record(s) in the EDR Site Report.

CHMIRS:

OES Incident Number:	00-2881
OES notification:	6/28/200012:09:16 PM
OES Date:	Not reported
OES Time:	Not reported
Incident Date:	Not reported
Date Completed:	**Not reported**
Property Use:	Not reported
Agency Id Number:	Not reported
Agency Incident Number:	Not reported
Time Notified:	Not reported
Time Completed:	Not reported
Surrounding Area:	Not reported
Estimated Temperature:	Not reported
Property Management:	Not reported
Special Studies 1:	Not reported

SO CA CHEM CO INC (Continued) **1000409074**

Special Studies 2:	Not reported	
Special Studies 3:	Not reported	
Special Studies 4:	Not reported	
Special Studies 5:	Not reported	
Special Studies 6:	Not reported	
More Than Two Substances Involved?:		Not reported
Resp Agncy Personel # Of Decontaminated:		Not reported
Responding Agency Personel # Of Injuries:		Not reported
Responding Agency Personel # Of Fatalities:		Not reported
Others Number Of Decontaminated:		Not reported
Others Number Of Injuries:		Not reported
Others Number Of Fatalities:		Not reported
Vehicle Make/year:	Not reported	
Vehicle License Number:	Not reported	
Vehicle State:	Not reported	
Vehicle Id Number:	Not reported	
CA/DOT/PUC/ICC Number:	Not reported	
Company Name:	Not reported	
Reporting Officer Name/ID:	Not reported	
Report Date:	Not reported	
Comments:	Not reported	
Facility Telephone:	Not reported	
Waterway Involved:	No	
Waterway:	Not reported	
Spill Site:	Not reported	
Cleanup By:	Reporting Party	
Containment:	Not reported	
What Happened:	Not reported	
Type:	Not reported	
Measure:	Not reported	
Other:	Not reported	
Date/Time:	Not reported	
Year:	2000	
Agency:	Phibro-Tech	
Incident Date:	6/28/200012:00:00 AM	
Admin Agency:	Santa Fe Springs Fire Department	
Amount:	Not reported	
Contained:	Yes	
Site Type:	Industrial Plant	
E Date:	Not reported	
Substance:	Hydrochloric Acid	
Quantity Released:	Not reported	
BBLS:	0	
Cups:	0	
CUFT:	0	
Gallons:	100	
Grams:	0	
Pounds:	0	
Liters:	0	
Ounces:	0	
Pints:	0	
Quarts:	0	
Sheen:	0	
Tons:	0	
Unknown:	0	
Description:	Not reported	
Evacuations:	0	

SO CA CHEM CO INC (Continued) **1000409074**

Number of Injuries:	0
Number of Fatalities:	0
Description:	Tank overflowed into a containment area, due to unknown circumstances, incident is under investigation.

RCRAInfo Corrective Action Summary:

Event:	RFI Workplan Approved
Event Date:	10/07/2004
Event:	Current Human Exposures under Control, Yes, Current Human Exposures Under Control has been verified. Based on a review of information contained in the EI determination, current human exposures are expected to be under control at the facility under current and reasonably expected conditions. This determination will be re-evaluated when the Agency/State becomes aware of significant changes at the facility.
Event Date:	03/29/2002
Event:	Igration of Contaminated Groundwater under Control, Unacceptable migration of contaminated groundwater is observed or expected.
Event Date:	03/29/2002
Event:	Igration of Contaminated Groundwater under Control, Unacceptable migration of contaminated groundwater is observed or expected.
Event Date:	05/04/2000
Event:	Current Human Exposures under Control, Current human exposures are NOT under control.
Event Date:	05/04/2000
Event:	Igration of Contaminated Groundwater under Control, Unacceptable migration of contaminated groundwater is observed or expected.
Event Date:	05/06/1999
Event:	Current Human Exposures under Control, Current human exposures are NOT under control.
Event Date:	05/06/1999
Event:	CA772PR
Event Date:	08/16/1995
Event:	Date For Remedy Selection (CM Imposed)
Event Date:	08/02/1995
Event:	CMS Approved
Event Date:	06/30/1995
Event:	CMS Workplan Approved
Event Date:	03/31/1992
Event:	Stabilization Measures Evaluation,This facility is not amenable to stabilization activity at the present time for reasons other than 1) it appears to be technically infeasible or inappropriate (NF) or 2) there is a lack of technical information (IN). Reasons for this conclusion may be the status of closure at the facility, the degree of risk, timing considerations, the status of corrective action work at the facility, or other administrative considerations.
Event Date:	02/24/1992

SO CA CHEM CO INC (Continued) **1000409074**

Event: CA Prioritization, Facility or area was assigned a high corrective action priority.
Event Date: 12/06/1991

Event: RFI Workplan Approved
Event Date: 06/28/1990

Event: CA Prioritization, Facility or area was assigned a high corrective action priority.
Event Date: 09/08/1989

Event: RFI Imposition
Event Date: 12/08/1988

RCRAInfo:
Owner: ENTECH RECOVERY INC
(213) 698-8036
EPA ID: CAD008488025

Contact: Not reported

Classification: Large Quantity Generator, TSDF
TSDF Activities: Not reported

BIENNIAL REPORTS:
Last Biennial Reporting Year: 2005

Waste	Quantity (Lbs)	Waste	Quantity (Lbs)
D001	920.00	D002	3033164.78
D007	2612.59	D008	217300.00
D019	3300.00		

Violation Status: Violations exist

Regulation Violated: Not reported
Area of Violation: TSD-TANKS REQUIREMENTS
Date Violation Determined: 08/18/2005
Actual Date Achieved Compliance: Not reported

Enforcement Action: WRITTEN INFORMAL
Enforcement Action Date: 08/23/2005
Penalty Type: Not reported

Regulation Violated: Not reported
Area of Violation: TSD-MANIFEST REQUIREMENTS
Date Violation Determined: 08/18/2005
Actual Date Achieved Compliance: Not reported

Enforcement Action: WRITTEN INFORMAL
Enforcement Action Date: 08/23/2005
Penalty Type: Not reported

Regulation Violated: Not reported
Area of Violation: TSD-GENERAL STANDARDS
Date Violation Determined: 08/18/2005
Actual Date Achieved Compliance: Not reported

Enforcement Action: WRITTEN INFORMAL
Enforcement Action Date: 08/23/2005
Penalty Type: Not reported

Regulation Violated: Not reported
Area of Violation: TSD-PREPAREDNESS/PREVENTION REQUIREMENTS
Date Violation Determined: 08/18/2005
Actual Date Achieved Compliance: Not reported

SO CA CHEM CO INC (Continued) **1000409074**

Enforcement Action: WRITTEN INFORMAL
Enforcement Action Date: 08/23/2005
Penalty Type: Not reported

Regulation Violated: Not reported
Area of Violation: TSD-TANKS REQUIREMENTS
Date Violation Determined: 06/27/2005
Actual Date Achieved Compliance: Not reported

Enforcement Action: WRITTEN INFORMAL
Enforcement Action Date: 06/30/2005
Penalty Type: Not reported

Regulation Violated: Not reported
Area of Violation: TSD-PREPAREDNESS/PREVENTION REQUIREMENTS
Date Violation Determined: 06/27/2005
Actual Date Achieved Compliance: Not reported

Enforcement Action: WRITTEN INFORMAL
Enforcement Action Date: 06/30/2005
Penalty Type: Not reported

Regulation Violated: Not reported
Area of Violation: TSD-TANKS REQUIREMENTS
Date Violation Determined: 06/27/2005
Actual Date Achieved Compliance: Not reported

Enforcement Action: WRITTEN INFORMAL
Enforcement Action Date: 06/30/2005
Penalty Type: Not reported

Regulation Violated: Not reported
Area of Violation: TSD-OTHER REQUIREMENTS
Date Violation Determined: 06/27/2005
Actual Date Achieved Compliance: Not reported

Enforcement Action: WRITTEN INFORMAL
Enforcement Action Date: 06/30/2005
Penalty Type: Not reported

Regulation Violated: Not reported
Area of Violation: TSD-CONTAINERS REQUIREMENTS
Date Violation Determined: 06/27/2005
Actual Date Achieved Compliance: Not reported

Enforcement Action: WRITTEN INFORMAL
Enforcement Action Date: 06/30/2005
Penalty Type: Not reported

Regulation Violated: Not reported
Area of Violation: TSD-GENERAL STANDARDS
Date Violation Determined: 06/27/2005
Actual Date Achieved Compliance: Not reported

Enforcement Action: WRITTEN INFORMAL
Enforcement Action Date: 06/30/2005
Penalty Type: Not reported

Regulation Violated: Not reported
Area of Violation: TSD-PREPAREDNESS/PREVENTION REQUIREMENTS
Date Violation Determined: 06/27/2005
Actual Date Achieved Compliance: Not reported

Enforcement Action: WRITTEN INFORMAL

SO CA CHEM CO INC (Continued) **1000409074**

Enforcement Action Date: 06/30/2005
Penalty Type: Not reported

Regulation Violated: Not reported
Area of Violation: GENERATOR-GENERAL REQUIREMENTS
Date Violation Determined: 04/19/2005
Actual Date Achieved Compliance: 05/19/2005

Enforcement Action: WRITTEN INFORMAL
Enforcement Action Date: 07/05/1990
Penalty Type: Not reported

Enforcement Action: WRITTEN INFORMAL
Enforcement Action Date: 04/19/2005
Penalty Type: Not reported

Enforcement Action: WRITTEN INFORMAL
Enforcement Action Date: 03/09/1988
Penalty Type: Not reported

Regulation Violated: Not reported
Area of Violation: GENERATOR-PRE-TRANSPORT REQUIREMENTS
Date Violation Determined: 06/03/2004
Actual Date Achieved Compliance: 06/08/2004

Enforcement Action: WRITTEN INFORMAL
Enforcement Action Date: 06/08/2004
Penalty Type: Not reported

Regulation Violated: Not reported
Area of Violation: TRANSPORTER-GENERAL REQUIREMENTS
Date Violation Determined: 06/03/2004
Actual Date Achieved Compliance: Not reported

Enforcement Action: WRITTEN INFORMAL
Enforcement Action Date: 06/08/2004
Penalty Type: Not reported

Regulation Violated: Not reported
Area of Violation: TSD-MANIFEST REQUIREMENTS
Date Violation Determined: 06/03/2004
Actual Date Achieved Compliance: Not reported

Enforcement Action: WRITTEN INFORMAL
Enforcement Action Date: 06/08/2004
Penalty Type: Not reported

Regulation Violated: Not reported
Area of Violation: TSD-GENERAL STANDARDS
Date Violation Determined: 06/03/2004
Actual Date Achieved Compliance: Not reported

Enforcement Action: WRITTEN INFORMAL
Enforcement Action Date: 06/08/2004
Penalty Type: Not reported

Regulation Violated: Not reported
Area of Violation: TSD-CONTAINERS REQUIREMENTS
Date Violation Determined: 06/03/2004
Actual Date Achieved Compliance: 06/08/2004

Enforcement Action: WRITTEN INFORMAL
Enforcement Action Date: 06/08/2004
Penalty Type: Not reported

SO CA CHEM CO INC (Continued) **1000409074**

Regulation Violated: Not reported
Area of Violation: GENERATOR-GENERAL REQUIREMENTS
Date Violation Determined: 04/13/2004
Actual Date Achieved Compliance: 04/13/2004

Enforcement Action: WRITTEN INFORMAL
Enforcement Action Date: 07/05/1990
Penalty Type: Not reported

Enforcement Action: WRITTEN INFORMAL
Enforcement Action Date: 03/26/1987
Penalty Type: Not reported

Enforcement Action: WRITTEN INFORMAL
Enforcement Action Date: 04/13/2004
Penalty Type: Not reported

Enforcement Action: FINAL 3008(A) COMPLIANCE ORDER
Enforcement Action Date: 08/28/1987
Penalty Type: Not reported

Regulation Violated: Not reported
Area of Violation: TSD-TANKS REQUIREMENTS
Date Violation Determined: 04/14/2003
Actual Date Achieved Compliance: Not reported

Enforcement Action: WRITTEN INFORMAL
Enforcement Action Date: 04/16/2003
Penalty Type: Not reported

Regulation Violated: Not reported
Area of Violation: TRANSPORTER-GENERAL REQUIREMENTS
Date Violation Determined: 04/14/2003
Actual Date Achieved Compliance: Not reported

Enforcement Action: WRITTEN INFORMAL
Enforcement Action Date: 04/16/2003
Penalty Type: Not reported

Regulation Violated: Not reported
Area of Violation: TRANSPORTER-GENERAL REQUIREMENTS
Date Violation Determined: 04/14/2003
Actual Date Achieved Compliance: 05/06/2003

Enforcement Action: WRITTEN INFORMAL
Enforcement Action Date: 04/16/2003
Penalty Type: Not reported

Regulation Violated: 262.30-34.C
Area of Violation: GENERATOR-ALL REQUIREMENTS (OVERSIGHT)
Date Violation Determined: 05/03/2002
Actual Date Achieved Compliance: Not reported

Enforcement Action: WRITTEN INFORMAL
Enforcement Action Date: 05/07/2002
Penalty Type: Not reported

Regulation Violated: 264.10-18.B
Area of Violation: TSD-OTHER REQUIREMENTS (OVERSIGHT)
Date Violation Determined: 05/03/2002
Actual Date Achieved Compliance: Not reported

Enforcement Action: WRITTEN INFORMAL
Enforcement Action Date: 05/07/2002

SO CA CHEM CO INC (Continued) **1000409074**

Penalty Type: Not reported

Regulation Violated: Not reported
Area of Violation: GENERATOR-PRE-TRANSPORT REQUIREMENTS
Date Violation Determined: 05/03/2002
Actual Date Achieved Compliance: 05/28/2002

Enforcement Action: WRITTEN INFORMAL
Enforcement Action Date: 05/07/2002
Penalty Type: Not reported

Regulation Violated: Not reported
Area of Violation: TSD-GENERAL STANDARDS
Date Violation Determined: 05/03/2002
Actual Date Achieved Compliance: 05/28/2002

Enforcement Action: WRITTEN INFORMAL
Enforcement Action Date: 05/07/2002
Penalty Type: Not reported

Regulation Violated: Not reported
Area of Violation: TSD-GENERAL STANDARDS
Date Violation Determined: 06/07/2001
Actual Date Achieved Compliance: 10/09/2003

Enforcement Action: WRITTEN INFORMAL
Enforcement Action Date: 06/15/2001
Penalty Type: Not reported

Regulation Violated: Not reported
Area of Violation: TSD-CONTINGENCY PLAN REQUREMENTS
Date Violation Determined: 06/07/2001
Actual Date Achieved Compliance: 10/09/2003

Enforcement Action: WRITTEN INFORMAL
Enforcement Action Date: 06/15/2001
Penalty Type: Not reported

Regulation Violated: Not reported
Area of Violation: TSD-GENERAL STANDARDS
Date Violation Determined: 06/07/2001
Actual Date Achieved Compliance: 10/09/2003

Enforcement Action: WRITTEN INFORMAL
Enforcement Action Date: 06/15/2001
Penalty Type: Not reported

Regulation Violated: Not reported
Area of Violation: TSD-TANKS REQUIREMENTS
Date Violation Determined: 06/07/2001
Actual Date Achieved Compliance: 10/09/2003

Enforcement Action: WRITTEN INFORMAL
Enforcement Action Date: 06/15/2001
Penalty Type: Not reported

Regulation Violated: Not reported
Area of Violation: TSD-PREPAREDNESS/PREVENTION REQUIREMENTS
Date Violation Determined: 06/07/2001
Actual Date Achieved Compliance: 10/09/2003

Enforcement Action: WRITTEN INFORMAL
Enforcement Action Date: 06/15/2001
Penalty Type: Not reported

SO CA CHEM CO INC (Continued) **1000409074**

Regulation Violated: Not reported
Area of Violation: GENERATOR-PRE-TRANSPORT REQUIREMENTS
Date Violation Determined: 06/07/2001
Actual Date Achieved Compliance: 10/09/2003

Enforcement Action: WRITTEN INFORMAL
Enforcement Action Date: 06/15/2001
Penalty Type: Not reported

Regulation Violated: Not reported
Area of Violation: TSD-OTHER REQUIREMENTS
Date Violation Determined: 09/18/2000
Actual Date Achieved Compliance: 09/18/2000

Enforcement Action: WRITTEN INFORMAL
Enforcement Action Date: 09/18/2000
Penalty Type: Not reported

Regulation Violated: Not reported
Area of Violation: TSD-GENERAL STANDARDS
Date Violation Determined: 09/18/2000
Actual Date Achieved Compliance: 09/26/2000

Enforcement Action: WRITTEN INFORMAL
Enforcement Action Date: 09/18/2000
Penalty Type: Not reported

Enforcement Action: INITIAL 3008(A) COMPLIANCE ORDER
Enforcement Action Date: 10/04/2000
Penalty Type: Not reported

Regulation Violated: Not reported
Area of Violation: TSD-CONTAINERS REQUIREMENTS
Date Violation Determined: 09/18/2000
Actual Date Achieved Compliance: 09/26/2000

Enforcement Action: WRITTEN INFORMAL
Enforcement Action Date: 09/18/2000
Penalty Type: Not reported

Enforcement Action: INITIAL 3008(A) COMPLIANCE ORDER
Enforcement Action Date: 10/04/2000
Penalty Type: Not reported

Regulation Violated: Not reported
Area of Violation: TSD-CONTAINERS REQUIREMENTS
Date Violation Determined: 05/30/2000
Actual Date Achieved Compliance: 07/13/2000

Enforcement Action: WRITTEN INFORMAL
Enforcement Action Date: 06/06/2000
Penalty Type: Not reported

Regulation Violated: Not reported
Area of Violation: TSD-OTHER REQUIREMENTS
Date Violation Determined: 05/30/2000
Actual Date Achieved Compliance: 07/13/2000

Enforcement Action: WRITTEN INFORMAL
Enforcement Action Date: 06/06/2000
Penalty Type: Proposed Monetary Penalty

Enforcement Action: INITIAL 3008(A) COMPLIANCE ORDER
Enforcement Action Date: 10/09/2003

SO CA CHEM CO INC (Continued) **1000409074**

Penalty Type: Proposed Monetary Penalty

Enforcement Action: FINAL 3008(A) COMPLIANCE ORDER
Enforcement Action Date: 10/09/2003
Penalty Type: Proposed Monetary Penalty

Regulation Violated: Not reported
Area of Violation: TSD-GENERAL STANDARDS
Date Violation Determined: 05/30/2000
Actual Date Achieved Compliance: 07/13/2000

Enforcement Action: WRITTEN INFORMAL
Enforcement Action Date: 06/06/2000
Penalty Type: Not reported

Regulation Violated: Not reported
Area of Violation: TSD-PREPAREDNESS/PREVENTION REQUIREMENTS
Date Violation Determined: 05/30/2000
Actual Date Achieved Compliance: 07/13/2000

Enforcement Action: WRITTEN INFORMAL
Enforcement Action Date: 06/06/2000
Penalty Type: Not reported

Regulation Violated: 264.190-201.J
Area of Violation: TSD-OTHER REQUIREMENTS (OVERSIGHT)
Date Violation Determined: 01/15/1998
Actual Date Achieved Compliance: 12/27/1999

Regulation Violated: 264.90-94.F
Area of Violation: TSD-GOUNDWATER MONITORING REQUIREMENTS
Date Violation Determined: 01/15/1998
Actual Date Achieved Compliance: 12/27/1999

Regulation Violated: 264.70-77.E
Area of Violation: TSD-OTHER REQUIREMENTS (OVERSIGHT)
Date Violation Determined: 07/07/1995
Actual Date Achieved Compliance: 08/10/1995

Regulation Violated: 270
Area of Violation: TSD-OTHER REQUIREMENTS (OVERSIGHT)
Date Violation Determined: 07/07/1995
Actual Date Achieved Compliance: 07/18/1996

Enforcement Action: WRITTEN INFORMAL
Enforcement Action Date: 06/28/1995
Penalty Type: Not reported

Regulation Violated: 264.170-177.I
Area of Violation: TSD-OTHER REQUIREMENTS (OVERSIGHT)
Date Violation Determined: 05/28/1992
Actual Date Achieved Compliance: 11/23/1993

Regulation Violated: 270
Area of Violation: TSD-OTHER REQUIREMENTS (OVERSIGHT)
Date Violation Determined: 11/13/1991
Actual Date Achieved Compliance: 11/23/1993

Regulation Violated: 264.170-177.I
Area of Violation: TSD-OTHER REQUIREMENTS (OVERSIGHT)
Date Violation Determined: 11/13/1991
Actual Date Achieved Compliance: 11/23/1993

Regulation Violated: 264.50-56.D

SO CA CHEM CO INC (Continued) **1000409074**

Area of Violation: TSD-OTHER REQUIREMENTS (OVERSIGHT)
Date Violation Determined: 11/13/1991
Actual Date Achieved Compliance: 11/23/1993

Regulation Violated: 264.10-18.B
Area of Violation: TSD-OTHER REQUIREMENTS (OVERSIGHT)
Date Violation Determined: 11/13/1991
Actual Date Achieved Compliance: 11/23/1993

Regulation Violated: 264.140-150.H
Area of Violation: TSD-FINANCIAL RESPONSIBILITY REQUIREMENTS
Date Violation Determined: 01/23/1991
Actual Date Achieved Compliance: 09/01/1992

Enforcement Action: WRITTEN INFORMAL
Enforcement Action Date: 02/28/1991
Penalty Type: Not reported

Regulation Violated: 264.110-120.G
Area of Violation: TSD-CLOSURE/POST-CLOSURE REQUIREMENTS
Date Violation Determined: 03/14/1990
Actual Date Achieved Compliance: 02/08/1991

Enforcement Action: WRITTEN INFORMAL
Enforcement Action Date: 07/05/1990
Penalty Type: Not reported

Enforcement Action: WRITTEN INFORMAL
Enforcement Action Date: 03/09/1988
Penalty Type: Not reported

Regulation Violated: 270
Area of Violation: TSD-OTHER REQUIREMENTS (OVERSIGHT)
Date Violation Determined: 03/14/1990
Actual Date Achieved Compliance: 02/08/1991

Enforcement Action: WRITTEN INFORMAL
Enforcement Action Date: 07/05/1990
Penalty Type: Not reported

Enforcement Action: WRITTEN INFORMAL
Enforcement Action Date: 03/26/1987
Penalty Type: Not reported

Enforcement Action: WRITTEN INFORMAL
Enforcement Action Date: 04/13/2004
Penalty Type: Not reported

Enforcement Action: FINAL 3008(A) COMPLIANCE ORDER
Enforcement Action Date: 08/28/1987
Penalty Type: Not reported

Regulation Violated: 264.140-150.H
Area of Violation: TSD-FINANCIAL RESPONSIBILITY REQUIREMENTS
Date Violation Determined: 03/14/1990
Actual Date Achieved Compliance: 02/08/1991

Enforcement Action: WRITTEN INFORMAL
Enforcement Action Date: 07/05/1990
Penalty Type: Not reported

Enforcement Action: WRITTEN INFORMAL
Enforcement Action Date: 04/19/2005
Penalty Type: Not reported

SO CA CHEM CO INC (Continued) **1000409074**

Enforcement Action: WRITTEN INFORMAL
Enforcement Action Date: 03/09/1988
Penalty Type: Not reported

Regulation Violated: 270
Area of Violation: TSD-OTHER REQUIREMENTS (OVERSIGHT)
Date Violation Determined: 05/17/1989
Actual Date Achieved Compliance: 02/08/1991

Enforcement Action: WRITTEN INFORMAL
Enforcement Action Date: 07/06/1989
Penalty Type: Final Monetary Penalty

Enforcement Action: FINAL 3008(A) COMPLIANCE ORDER
Enforcement Action Date: 10/06/1989
Penalty Type: Final Monetary Penalty

Regulation Violated: 264.90-94.F
Area of Violation: TSD-GOUNDWATER MONITORING REQUIREMENTS
Date Violation Determined: 06/15/1988
Actual Date Achieved Compliance: 10/06/1989

Enforcement Action: FINAL 3008(H) I.S. CA ORDERS (NON-HSWA)
Enforcement Action Date: 12/08/1988
Penalty Type: Not reported

Regulation Violated: 264.140-150.H
Area of Violation: TSD-FINANCIAL RESPONSIBILITY REQUIREMENTS
Date Violation Determined: 02/08/1988
Actual Date Achieved Compliance: 10/04/1988

Enforcement Action: WRITTEN INFORMAL
Enforcement Action Date: 03/10/1988
Penalty Type: Not reported

Regulation Violated: 270
Area of Violation: TSD-OTHER REQUIREMENTS (OVERSIGHT)
Date Violation Determined: 02/05/1988
Actual Date Achieved Compliance: 02/08/1991

Enforcement Action: WRITTEN INFORMAL
Enforcement Action Date: 07/05/1990
Penalty Type: Not reported

Enforcement Action: WRITTEN INFORMAL
Enforcement Action Date: 04/19/2005
Penalty Type: Not reported

Enforcement Action: WRITTEN INFORMAL
Enforcement Action Date: 03/09/1988
Penalty Type: Not reported

Regulation Violated: FEA
Area of Violation: FORMAL ENFORCEMENT AGREEMENT
Date Violation Determined: 02/05/1988
Actual Date Achieved Compliance: 11/06/1989

Enforcement Action: WRITTEN INFORMAL
Enforcement Action Date: 07/05/1990
Penalty Type: Not reported

Enforcement Action: WRITTEN INFORMAL
Enforcement Action Date: 03/09/1988
Penalty Type: Not reported

SO CA CHEM CO INC (Continued) **1000409074**

Regulation Violated: 264.140-150.H
Area of Violation: TSD-FINANCIAL RESPONSIBILITY REQUIREMENTS
Date Violation Determined: 02/24/1987
Actual Date Achieved Compliance: 10/14/1988

Enforcement Action: WRITTEN INFORMAL
Enforcement Action Date: 07/05/1990
Penalty Type: Not reported

Enforcement Action: WRITTEN INFORMAL
Enforcement Action Date: 03/26/1987
Penalty Type: Not reported

Enforcement Action: WRITTEN INFORMAL
Enforcement Action Date: 04/13/2004
Penalty Type: Not reported

Enforcement Action: FINAL 3008(A) COMPLIANCE ORDER
Enforcement Action Date: 08/28/1987
Penalty Type: Not reported

Penalty Summary:

Penalty Description	Penalty Date	Penalty Amount	Lead Agency
Proposed Monetary Penalty	6/12/1992	14000	STATE

There are 57 violation record(s) reported at this site:

Evaluation	Area of Violation	Date of Compliance
Compliance Evaluation Inspection	TSD-TANKS REQUIREMENTS	
	TSD-GENERAL STANDARDS	
	TSD-PREPAREDNESS/PREVENTION REQUIREMENTS	
	TSD-MANIFEST REQUIREMENTS	
Compliance Evaluation Inspection	TSD-PREPAREDNESS/PREVENTION REQUIREMENTS	
	TSD-TANKS REQUIREMENTS	
	TSD-OTHER REQUIREMENTS	
	TSD-GENERAL STANDARDS	
	TSD-PREPAREDNESS/PREVENTION REQUIREMENTS	
	TSD-TANKS REQUIREMENTS	
	TSD-CONTAINERS REQUIREMENTS	
Compliance Evaluation Inspection	GENERATOR-GENERAL REQUIREMENTS	20050519
Compliance Evaluation Inspection	GENERATOR-PRE-TRANSPORT REQUIREMENTS	20040608
	TSD-GENERAL STANDARDS	
	TSD-CONTAINERS REQUIREMENTS	20040608
	TRANSPORTER-GENERAL REQUIREMENTS	
	TSD-MANIFEST REQUIREMENTS	
Compliance Evaluation Inspection	TSD-OTHER REQUIREMENTS (OVERSIGHT)	
	GENERATOR-GENERAL REQUIREMENTS	20040413
	GENERATOR-ALL REQUIREMENTS (OVERSIGHT)	
Compliance Evaluation Inspection	TRANSPORTER-GENERAL REQUIREMENTS	20030506
	TSD-TANKS REQUIREMENTS	
	TRANSPORTER-GENERAL REQUIREMENTS	
Compliance Evaluation Inspection	TSD-GENERAL STANDARDS	20020528
	GENERATOR-PRE-TRANSPORT REQUIREMENTS	20020528
Compliance Evaluation Inspection	TSD-TANKS REQUIREMENTS	20031009
	TSD-CONTINGENCY PLAN REQUIREMENTS	20031009
	GENERATOR-PRE-TRANSPORT REQUIREMENTS	20031009
	TSD-GENERAL STANDARDS	20031009
	TSD-GENERAL STANDARDS	20031009
	TSD-PREPAREDNESS/PREVENTION REQUIREMENTS	20031009

SO CA CHEM CO INC (Continued) **1000409074**

Other Evaluation	TSD-CONTAINERS REQUIREMENTS	20000926
	TSD-GENERAL STANDARDS	20000926
	TSD-OTHER REQUIREMENTS	20000918
Compliance Evaluation Inspection	TSD-GENERAL STANDARDS	20000713
	TSD-OTHER REQUIREMENTS	20000713
	TSD-CONTAINERS REQUIREMENTS	20000713
	TSD-PREPAREDNESS/PREVENTION REQUIREMENTS	20000713
Compliance Evaluation Inspection	TSD-GOUNDWATER MONITORING REQUIREMENTS	19991227
	TSD-OTHER REQUIREMENTS (OVERSIGHT)	19991227
Compliance Evaluation Inspection	TSD-OTHER REQUIREMENTS (OVERSIGHT)	19950810
	TSD-OTHER REQUIREMENTS (OVERSIGHT)	19960718
Other Evaluation	TSD-OTHER REQUIREMENTS (OVERSIGHT)	19931123
Compliance Evaluation Inspection	TSD-OTHER REQUIREMENTS (OVERSIGHT)	19931123
	TSD-OTHER REQUIREMENTS (OVERSIGHT)	19931123
	TSD-OTHER REQUIREMENTS (OVERSIGHT)	19931123
	TSD-OTHER REQUIREMENTS (OVERSIGHT)	19931123
Financial Record Review	TSD-FINANCIAL RESPONSIBILITY REQUIREMENTS	19920901
Compliance Evaluation Inspection	TSD-FINANCIAL RESPONSIBILITY REQUIREMENTS	19910208
	TSD-CLOSURE/POST-CLOSURE REQUIREMENTS	19910208
	TSD-OTHER REQUIREMENTS (OVERSIGHT)	19910208
Compliance Evaluation Inspection	TSD-OTHER REQUIREMENTS (OVERSIGHT)	19910208
Compliance GW Monitoring Evaluation	TSD-GOUNDWATER MONITORING REQUIREMENTS	19891006
Financial Record Review	TSD-FINANCIAL RESPONSIBILITY REQUIREMENTS	19881004
Compliance Evaluation Inspection	TSD-OTHER REQUIREMENTS (OVERSIGHT)	19910208
	FORMAL ENFORCEMENT AGREEMENT	19891106
Financial Record Review	TSD-FINANCIAL RESPONSIBILITY REQUIREMENTS	19881014

CORRACTS:

EPA ID: CAD008488025
EPA Region: 09
Area Name: ENTIRE FACILITY
Actual Date: 02/24/1992
Action: CA225NR - Stabilization Measures Evaluation, This facility is, not amenable to stabilization activity at the, present time for reasons other than (1) it appears to be technically, infeasible or inappropriate (NF) or (2) there is a lack of technical, information (IN). Reasons for this conclusion may be the status of, closure at the facility, the degree of risk, timing considerations, the status of corrective action work at the facility, or other, administrative considerations
NAICS Code(s): 325188
All Other Basic Inorganic Chemical Manufacturing

EPA ID: CAD008488025
EPA Region: 09
Area Name: ENTIRE FACILITY
Actual Date: 03/29/2002
Action: CA725YE - Current Human Exposures Under Control, Yes, Current Human Exposures Under Control has been verified
NAICS Code(s): 325188
All Other Basic Inorganic Chemical Manufacturing

EPA ID: CAD008488025
EPA Region: 09
Area Name: ENTIRE FACILITY
Actual Date: 03/29/2002

SO CA CHEM CO INC (Continued) **1000409074**

Action: CA750NO - Migration of Contaminated Groundwater under Control, Unacceptable migration of contaminated groundwater is observed or expected
NAICS Code(s): 325188
All Other Basic Inorganic Chemical Manufacturing

EPA ID: CAD008488025
EPA Region: 09
Area Name: ENTIRE FACILITY
Actual Date: 03/31/1992
Action: CA300 - CMS Workplan Approved
NAICS Code(s): 325188
All Other Basic Inorganic Chemical Manufacturing

EPA ID: CAD008488025
EPA Region: 09
Area Name: ENTIRE FACILITY
Actual Date: 05/04/2000
Action: CA725NO - Current Human Exposures Under Control, Current human exposures are NOT under control
NAICS Code(s): 325188
All Other Basic Inorganic Chemical Manufacturing

EPA ID: CAD008488025
EPA Region: 09
Area Name: ENTIRE FACILITY
Actual Date: 05/04/2000
Action: CA750NO - Migration of Contaminated Groundwater under Control, Unacceptable migration of contaminated groundwater is observed or expected
NAICS Code(s): 325188
All Other Basic Inorganic Chemical Manufacturing

EPA ID: CAD008488025
EPA Region: 09
Area Name: ENTIRE FACILITY
Actual Date: 05/06/1999
Action: CA750NO - Migration of Contaminated Groundwater under Control, Unacceptable migration of contaminated groundwater is observed or expected
NAICS Code(s): 325188
All Other Basic Inorganic Chemical Manufacturing

EPA ID: CAD008488025
EPA Region: 09
Area Name: ENTIRE FACILITY
Actual Date: 05/06/1999
Action: CA725NO - Current Human Exposures Under Control, Current human exposures are NOT under control
NAICS Code(s): 325188
All Other Basic Inorganic Chemical Manufacturing

EPA ID: CAD008488025
EPA Region: 09
Area Name: ENTIRE FACILITY
Actual Date: 06/28/1990
Action: CA150 - RFI Workplan Approved

SO CA CHEM CO INC (Continued) **1000409074**

NAICS Code(s): 325188
All Other Basic Inorganic Chemical Manufacturing

EPA ID: CAD008488025
EPA Region: 09
Area Name: ENTIRE FACILITY
Actual Date: 06/30/1995
Action: CA350 - CMS Approved
NAICS Code(s): 325188
All Other Basic Inorganic Chemical Manufacturing

EPA ID: CAD008488025
EPA Region: 09
Area Name: ENTIRE FACILITY
Actual Date: 08/02/1995
Action: CA400 - Date For Remedy Selection (CM Imposed)
NAICS Code(s): 325188
All Other Basic Inorganic Chemical Manufacturing

EPA ID: CAD008488025
EPA Region: 09
Area Name: ENTIRE FACILITY
Actual Date: 08/16/1995
Action: CA772PR
NAICS Code(s): 325188
All Other Basic Inorganic Chemical Manufacturing

EPA ID: CAD008488025
EPA Region: 09
Area Name: ENTIRE FACILITY
Actual Date: 09/08/1989
Action: CA075HI - CA Prioritization, Facility or area was assigned a high corrective action priority
NAICS Code(s): 325188
All Other Basic Inorganic Chemical Manufacturing

EPA ID: CAD008488025
EPA Region: 09
Area Name: ENTIRE FACILITY
Actual Date: 10/07/2004
Action: CA150 - RFI Workplan Approved
NAICS Code(s): 325188
All Other Basic Inorganic Chemical Manufacturing

EPA ID: CAD008488025
EPA Region: 09
Area Name: ENTIRE FACILITY
Actual Date: 12/06/1991
Action: CA075HI - CA Prioritization, Facility or area was assigned a high corrective action priority
NAICS Code(s): 325188
All Other Basic Inorganic Chemical Manufacturing

EPA ID: CAD008488025
EPA Region: 09
Area Name: ENTIRE FACILITY
Actual Date: 12/08/1988

SO CA CHEM CO INC (Continued) **1000409074**

Action: CA100 - RFI Imposition
NAICS Code(s): 325188
All Other Basic Inorganic Chemical Manufacturing

CERC-NFRAP:
Site ID: 0901108
Federal Facility: Not a Federal Facility
NPL Status: Not on the NPL
Non NPL Status: Deferred to RCRA

CERCLIS-NFRAP Site Contact Name(s):
Contact Name: Matt Mitguard
Contact Tel: (415) 972-3096
Contact Title: Site Assessment Manager (SAM)

Contact Name: Jere Johnson
Contact Tel: (415) 972-3094
Contact Title: Site Assessment Manager (SAM)

CERCLIS-NFRAP Site Alias Name(s):
Alias Name: PACIFIC WESTERN CHEM CO
Alias Address: Not reported
CA
Site Description: Not reported

CERCLIS-NFRAP Assessment History:
Action: DISCOVERY
Date Started: Not reported
Date Completed: 02/01/1986
Priority Level: Not reported

Action: RESOURCE CONSERVATION AND RECOVERY ACT FACILITY ASSESSMENT
Date Started: Not reported
Date Completed: 09/30/1987
Priority Level: Not reported

Action: PRELIMINARY ASSESSMENT
Date Started: 12/01/1985
Date Completed: 12/01/1987
Priority Level: Deferred to RCRA (Subtitle C)

Action: SITE INSPECTION
Date Started: Not reported
Date Completed: 09/08/1989
Priority Level: Deferred to RCRA (Subtitle C)

Action: ARCHIVE SITE
Date Started: Not reported
Date Completed: 01/23/1996
Priority Level: Not reported

HIST UST:
Region: STATE
Facility ID: 00000033945
Tank Num: 001
Container Num: UL S/N #G7

SO CA CHEM CO INC (Continued) **1000409074**

Year Installed: 1979
Tank Capacity: 00010000
Facility Type: Other
Other Type: MANUFACTURING
Total Tanks: 0001
Tank Used for: PRODUCT
Type of Fuel: DIESEL
Tank Construction: Not reported
Leak Detection: Visual, Stock Inventor, Pressure Test
Contact Name: GREG OTTERBACH, PLANT MANAGER
Telephone: 2136988036
Owner Name: PHILIPP BROTHERS CHEMICALS, IN
Owner Address: 10 COLUMBUS CIRCLE
Owner City,St,Zip: NEW YORK CITY, NY 10019

Region: STATE
Facility ID: 00000034300
Tank Num: 001
Container Num: FD8RWQB#10
Year Installed: 1974
Tank Capacity: 00000700
Facility Type: Other
Other Type: MANUFACTURING
Total Tanks: 0002
Tank Used for: PRODUCT
Type of Fuel: Not reported
Tank Construction: 4 inches
Leak Detection: Visual, 10
Contact Name: GREGOR OTTERBACH, PLANT MGR
Telephone: 2136988036
Owner Name: PHILIPP BROTHERS CHEMICALS, IN
Owner Address: 10 COLUMBUS CIRCLE
Owner City,St,Zip: NEW YORK CITY, NY 10019

Region: STATE
Facility ID: 00000034300
Tank Num: 002
Container Num: FEC13-82
Year Installed: Not reported
Tank Capacity: 00000600
Facility Type: Other
Other Type: MANUFACTURING
Total Tanks: 0002
Tank Used for: PRODUCT
Type of Fuel: Not reported
Tank Construction: 5 unknown
Leak Detection: Visual, 10
Contact Name: GREGOR OTTERBACH, PLANT MGR
Telephone: 2136988036
Owner Name: PHILIPP BROTHERS CHEMICALS, IN
Owner Address: 10 COLUMBUS CIRCLE
Owner City,St,Zip: NEW YORK CITY, NY 10019

Region: STATE
Facility ID: 00000016980
Tank Num: 001
Container Num: CUO12

SO CA CHEM CO INC (Continued) **1000409074**

Year Installed: 1974
Tank Capacity: 00004488
Facility Type: Other
Other Type: MANUFACTURING
Total Tanks: 0001
Tank Used for: PRODUCT
Type of Fuel: Not reported
Tank Construction: 5-1/2 inches
Leak Detection: Visual, Stock Inventor
Contact Name: GREGOR OTTERBACH
Telephone: 2136988036
Owner Name: PHILIPP BROTHERS CHEMICALS,INC
Owner Address: 10 COLUMBUS CIRCLE
Owner City,St,Zip: NEW YORK CITY, NY 10019

FTTS INSP:
Inspection Number: 200505254337 1
Region: 09
Inspection Date: 05/25/2005
Inspector: MBLOODWORTH
Violation occurred: No
Investigation Type: General Product Review
Investigation Reason: Neutral Scheme, State
Legislation Code: FIFRA
Facility Function: Producer

EMI:
Year: 1987
Carbon Monoxide Emissions Tons/Yr: 19
Air Basin: SC
Facility ID: 44287
Air District Name: SC
SIC Code: 2842
Air District Name: SOUTH COAST AQMD
Community Health Air Pollution Info System: Not reported
Consolidated Emission Reporting Rule: Not reported
Total Organic Hydrocarbon Gases Tons/Yr: 0
Reactive Organic Gases Tons/Yr: 0
Carbon Monoxide Emissions Tons/Yr: 0
NOX - Oxides of Nitrogen Tons/Yr: 0
SOX - Oxides of Sulphur Tons/Yr: 0
Particulate Matter Tons/Yr: 0
Part. Matter 10 Micrometers & Smllr Tons/Yr: 0

HIST FTTS INSP:
Inspection Number: 200505254337 1
Region: 09
Inspection Date: Not reported
Inspector: MBLOODWORTH
Violation occurred: No
Investigation Type: General Product Review
Investigation Reason: Neutral Scheme, State
Legislation Code: FIFRA
Facility Function: Producer

SO CA CHEM CO INC (Continued) **1000409074**

WI MANIFEST:

Year:	04
EPA ID:	CAD008488025
FID:	999506310
ACT Code:	209
ACT Status:	A
ACT Code 1:	209
ACT Name:	HW TSD (Out-of-State)
Contact First Name:	TERE
Contact Last Name:	KING
Contact Title:	Not reported
Contact Address:	8851 DICE RD
Contact State:	CA
Contact City:	SANTA FE SPRINGS
Contact Zip:	90670
Contact Telephone:	8159232136
Contact Extention:	Not reported
Contact Email Address:	Not reported
WI MANIFEST SHIP:	-
Manifest DOC ID:	Not reported
Copy Type:	Not reported
Gen EPA ID:	Not reported
Gen Date:	Not reported
TSD Date:	Not reported
TSD EPA ID:	Not reported
GEN Copy Revd Date:	Not reported
TSG Copy Revd Date:	Not reported
Manifest DOC ID:	Not reported
Waste Page No:	Not reported
Waste Line No:	Not reported
Waste Code:	Not reported
Waste Amount:	Not reported
Unit of Measure:	Not reported
Waste LBS:	Not reported

WI MANIFEST TRANS: -

Mifest DOC ID:	Not reported
TRAN EPA ID:	Not reported
TRAN ORDER NO:	Not reported
TRAN Date:	Not reported

Manifest DOC ID:	Not reported
Waste Page No:	Not reported
Waste Line No:	Not reported
Waste Code:	Not reported
Waste Amount:	Not reported
Unit of Measure:	Not reported
Waste LBS:	Not reported

65 MODINE MFG CO **RCRA-SQG 1000256316**
NNE 12252 E WHITTIER BLVD **FINDS CAD008323164**
1/2-1 WHITTIER, CA 90602 **HAZNET**
4470 ft. **SLIC**
CERC-NFRAP
Relative: HIST UST
Higher **ENVIROSTOR**

Actual: 234 ft.

RCRAInfo:

Owner:	NOT REQUIRED (415) 555-1212
EPA ID:	CAD008323164
Contact:	Not reported
Classification:	Small Quantity Generator
TSDF Activities:	Not reported
Violation Status:	No violations found

FINDS:

Other Pertinent Environmental Activity Identified at Site

RCRAInfo is a national information system that supports the Resource Conservation and Recovery Act (RCRA) program through the tracking of events and activities related to facilities that generate, transport, and treat, store, or dispose of hazardous waste. RCRAInfo allows RCRA program staff to track the notification, permit, compliance, and corrective action activities required under RCRA.

ICIS (Integrated Compliance Information System) is the Integrated Compliance Information System and provides a database that, when complete, will contain integrated Enforcement and Compliance information across most of EPA's programs. The vision for ICIS is to replace EPA's independent databases that contain Enforcement data with a single repository for that information. Currently, ICIS contains all Federal Administrative and Judicial enforcement actions. This information is maintained in ICIS by EPA in the Regional offices and its Headquarters. A future release of ICIS will replace the Permit Compliance System (PCS) which supports the NPDES and will integrate that information with Federal actions already in the system. ICIS also has the capability to track other activities occurring in the Region that support Compliance and Enforcement programs. These include; Incident Tracking, Compliance Assistance, and Compliance Monitoring.

HAZNET:

Gepaid:	CAD008323164
Contact:	MODINE MANUFACTURING COMPANY
Telephone:	0000000000
Facility Addr2:	Not reported
Mailing Name:	Not reported
Mailing Address:	12252 E WHITTIER BLVD
Mailing City,St,Zip:	WHITTIER, CA 906020000
Gen County:	Los Angeles
TSD EPA ID:	WAD009477175
TSD County:	99
Waste Category:	Organic solids with halogens
Disposal Method:	Recycler
Tons:	.7000

MODINE MFG CO (Continued) **1000256316**

Facility County: Los Angeles

Gepaid: CAD008323164
Contact: MODINE MANUFACTURING COMPANY
Telephone: 0000000000
Facility Addr2: Not reported
Mailing Name: Not reported
Mailing Address: 12252 E WHITTIER BLVD
Mailing City,St,Zip: WHITTIER, CA 906020000
Gen County: Los Angeles
TSD EPA ID: AZD982441263
TSD County: 99
Waste Category: Organic solids with halogens
Disposal Method: Treatment, Incineration
Tons: 1.0000
Facility County: Los Angeles

Gepaid: CAD008323164
Contact: MODINE MANUFACTURING COMPANY
Telephone: 0000000000
Facility Addr2: Not reported
Mailing Name: Not reported
Mailing Address: 12252 E WHITTIER BLVD
Mailing City,St,Zip: WHITTIER, CA 906020000
Gen County: Los Angeles
TSD EPA ID: CAD000633164
TSD County: Imperial
Waste Category: Contaminated soil from site clean-ups
Disposal Method: Disposal, Land Fill
Tons: 11.7000
Facility County: Los Angeles

Gepaid: CAD008323164
Contact: MODINE MANUFACTURING COMPANY
Telephone: 0000000000
Facility Addr2: Not reported
Mailing Name: Not reported
Mailing Address: 12252 E WHITTIER BLVD
Mailing City,St,Zip: WHITTIER, CA 906020000
Gen County: Los Angeles
TSD EPA ID: WAD009477175
TSD County: 99
Waste Category: Halogenated solvents (chloroform, methyl chloride, perchloroethylene, etc.)
Disposal Method: Recycler
Tons: 1.4326
Facility County: Los Angeles

Gepaid: CAD008323164
Contact: MODINE MANUFACTURING COMPANY
Telephone: 0000000000
Facility Addr2: Not reported
Mailing Name: Not reported
Mailing Address: 12252 E WHITTIER BLVD
Mailing City,St,Zip: WHITTIER, CA 906020000
Gen County: Los Angeles
TSD EPA ID: CAD008302903

MODINE MFG CO (Continued) **1000256316**

TSD County: Los Angeles
Waste Category: Organic solids with halogens
Disposal Method: Recycler
Tons: .7000
Facility County: Los Angeles

Click this hyperlink while viewing on your computer to access additional CA_HAZNET: detail in the EDR Site Report.

SLIC:
Region: STATE
Global Id: SLT4306967
Assigned Name: SLICSITE
Lead Agency Contact: JENNY AU
Lead Agency: LOS ANGELES RWQCB (REGION 4)
Lead Agency Case Number: 0118
Responsible Party: Not reported
Recent Dtw: Not reported
Substance Released: Not reported
Facility Status: Case Closed

SLIC:
Region: 4
Facility Status: No further action required
SLIC: 0118
Substance: VOCs
Staff: Jenny Au

CERC-NFRAP:
Site ID: 0901049
Federal Facility: Not a Federal Facility
NPL Status: Not on the NPL
Non NPL Status: NFRAP

CERCLIS-NFRAP Site Contact Name(s):
Contact Name: Matt Mitguard
Contact Tel: (415) 972-3096
Contact Title: Site Assessment Manager (SAM)

Contact Name: Jere Johnson
Contact Tel: (415) 972-3094
Contact Title: Site Assessment Manager (SAM)

Site Description: Not reported

CERCLIS-NFRAP Assessment History:
Action: DISCOVERY
Date Started: Not reported
Date Completed: 08/01/1980
Priority Level: Not reported

Action: PRELIMINARY ASSESSMENT
Date Started: 08/01/1984
Date Completed: 02/01/1985
Priority Level: Low

MODINE MFG CO (Continued) **1000256316**

Action: SITE INSPECTION
Date Started: Not reported
Date Completed: 09/01/1986
Priority Level: High

Action: SITE INSPECTION
Date Started: Not reported
Date Completed: 07/05/1990
Priority Level: NFRAP (No Futher Remedial Action Planned

Action: ARCHIVE SITE
Date Started: Not reported
Date Completed: 07/05/1990
Priority Level: Not reported

HIST UST:
Region: STATE
Facility ID: 00000007963
Tank Num: 001
Container Num: 9
Year Installed: 1974
Tank Capacity: 00001250
Facility Type: Other
Other Type: MANUFACTURING
Total Tanks: 0010
Tank Used for: WASTE
Type of Fuel: Not reported
Tank Construction: Not reported
Leak Detection: Not reported
Contact Name: RICHARD A. SWATZELL
Telephone: 2136938261
Owner Name: MODINE MANUFACTURING COMPANY
Owner Address: 1500 DEKOVEN AVENUE
Owner City,St,Zip: RACINE, WI 53401

Region: STATE
Facility ID: 00000007963
Tank Num: 002
Container Num: 10
Year Installed: 1961
Tank Capacity: 00007500
Facility Type: Other
Other Type: MANUFACTURING
Total Tanks: 0010
Tank Used for: PRODUCT
Type of Fuel: Not reported
Tank Construction: Not reported
Leak Detection: Stock Inventor
Contact Name: RICHARD A. SWATZELL
Telephone: 2136938261
Owner Name: MODINE MANUFACTURING COMPANY
Owner Address: 1500 DEKOVEN AVENUE
Owner City,St,Zip: RACINE, WI 53401

Region: STATE
Facility ID: 00000007963
Tank Num: 003

MODINE MFG CO (Continued) **1000256316**

Container Num: 7
Year Installed: 1974
Tank Capacity: 00004000
Facility Type: Other
Other Type: MANUFACTURING
Total Tanks: 0010
Tank Used for: WASTE
Type of Fuel: Not reported
Tank Construction: Not reported
Leak Detection: Not reported
Contact Name: RICHARD A. SWATZELL
Telephone: 2136938261
Owner Name: MODINE MANUFACTURING COMPANY
Owner Address: 1500 DEKOVEN AVENUE
Owner City,St,Zip: RACINE, WI 53401

Region: STATE
Facility ID: 00000007963
Tank Num: 004
Container Num: 8
Year Installed: 1982
Tank Capacity: 00000650
Facility Type: Other
Other Type: MANUFACTURING
Total Tanks: 0010
Tank Used for: WASTE
Type of Fuel: Not reported
Tank Construction: 6 inches
Leak Detection: Not reported
Contact Name: RICHARD A. SWATZELL
Telephone: 2136938261
Owner Name: MODINE MANUFACTURING COMPANY
Owner Address: 1500 DEKOVEN AVENUE
Owner City,St,Zip: RACINE, WI 53401

Region: STATE
Facility ID: 00000007963
Tank Num: 005
Container Num: 6
Year Installed: 1974
Tank Capacity: 00003182
Facility Type: Other
Other Type: MANUFACTURING
Total Tanks: 0010
Tank Used for: WASTE
Type of Fuel: Not reported
Tank Construction: 6 inches
Leak Detection: Not reported
Contact Name: RICHARD A. SWATZELL
Telephone: 2136938261
Owner Name: MODINE MANUFACTURING COMPANY
Owner Address: 1500 DEKOVEN AVENUE
Owner City,St,Zip: RACINE, WI 53401

Region: STATE
Facility ID: 00000007963
Tank Num: 006

MODINE MFG CO (Continued) **1000256316**

Container Num: 4
Year Installed: 1975
Tank Capacity: 00014090
Facility Type: Other
Other Type: MANUFACTURING
Total Tanks: 0010
Tank Used for: WASTE
Type of Fuel: Not reported
Tank Construction: 10 inches
Leak Detection: Not reported
Contact Name: RICHARD A. SWATZELL
Telephone: 2136938261
Owner Name: MODINE MANUFACTURING COMPANY
Owner Address: 1500 DEKOVEN AVENUE
Owner City,St,Zip: RACINE, WI 53401

Region: STATE
Facility ID: 00000007963
Tank Num: 007
Container Num: 5
Year Installed: 1974
Tank Capacity: 00000650
Facility Type: Other
Other Type: MANUFACTURING
Total Tanks: 0010
Tank Used for: WASTE
Type of Fuel: Not reported
Tank Construction: 3 1/2 inches
Leak Detection: Visual
Contact Name: RICHARD A. SWATZELL
Telephone: 2136938261
Owner Name: MODINE MANUFACTURING COMPANY
Owner Address: 1500 DEKOVEN AVENUE
Owner City,St,Zip: RACINE, WI 53401

Region: STATE
Facility ID: 00000007963
Tank Num: 008
Container Num: 3
Year Installed: 1975
Tank Capacity: 00000550
Facility Type: Other
Other Type: MANUFACTURING
Total Tanks: 0010
Tank Used for: WASTE
Type of Fuel: Not reported
Tank Construction: 3 1/2 inches
Leak Detection: Not reported
Contact Name: RICHARD A. SWATZELL
Telephone: 2136938261
Owner Name: MODINE MANUFACTURING COMPANY
Owner Address: 1500 DEKOVEN AVENUE
Owner City,St,Zip: RACINE, WI 53401

Region: STATE
Facility ID: 00000007963
Tank Num: 009

MODINE MFG CO (Continued) **1000256316**

Container Num: 2
Year Installed: 1968
Tank Capacity: 00001000
Facility Type: Other
Other Type: MANUFACTURING
Total Tanks: 0010
Tank Used for: WASTE
Type of Fuel: Not reported
Tank Construction: 4 inches
Leak Detection: Not reported
Contact Name: RICHARD A. SWATZELL
Telephone: 2136938261
Owner Name: MODINE MANUFACTURING COMPANY
Owner Address: 1500 DEKOVEN AVENUE
Owner City,St,Zip: RACINE, WI 53401

Region: STATE
Facility ID: 00000007963
Tank Num: 010
Container Num: 1
Year Installed: 1968
Tank Capacity: 00000115
Facility Type: Other
Other Type: MANUFACTURING
Total Tanks: 0010
Tank Used for: WASTE
Type of Fuel: Not reported
Tank Construction: 4 inches
Leak Detection: Not reported
Contact Name: RICHARD A. SWATZELL
Telephone: 2136938261
Owner Name: MODINE MANUFACTURING COMPANY
Owner Address: 1500 DEKOVEN AVENUE
Owner City,St,Zip: RACINE, WI 53401

ENVIROSTOR:
Site Type: Historical
Site Type Detailed: * Historical
Acres: Not reported
NPL: NO
Regulatory Agencies: NONE SPECIFIED
Lead Agency: NONE SPECIFIED
Program Manager: Not reported
Supervisor: * MMONROY
Division Branch: So Cal - Glendale
Facility ID: 19200002
Site Code: Not reported
Assembly: Not reported
Senate: Not reported
Special Program: Not reported
Status: Refer: RWQCB
Status Date: 1995-08-21 00:00:00
Restricted Use: NO
Funding: Not reported
Latitude: 0
Longitude: 0
Alias Name: THODINE MANUFACTURING

MODINE MFG CO (Continued) **1000256316**

19200002
CAD008323164
CAD008323164

Alias Type: Alternate Name
HWIS Identification Code
EPA Identification Number
Envirostor ID Number
APN: NONE SPECIFIED
APN Description: Not reported
Comments: FACILITY IDENTIFIED ID FROM ERRISFACILITY IDENTIFIED SUPERFUND LIST #223NFA FOR DTSC.SITE SCREENING DONE LETTER FROM DEPARTMENT TO CONSULTANT FOR RP INDICATES THAT SITE IS UNDER OVER- SIGHT OF LOS ANGELES COUNTY. COUNTY ASKED DEPARTMENT TO REVIEW HEALTH AND SAFETY PLAN, REMEDIAL ACTION PLAN AND OTHER CHARTERIZATION/REMEDIATION PLANSSOURCE ACT: FORM BT-400-I 1/11/82,CA BOARD OF EQ - MFG AUTOMOTIVE RADIATORS YR OF OPER: T/C W/ G.FAHL,MODINE,213-693 -8261,4/25/84 - 1950 TO PRESENT 1950-1960 DISP OF ON-SITE LDFL.CURRENTLY DISP AT BKK CL-I LDFL(1,800-3,600GAL). FINAL STRATEGY. THE DEPARTMENT HAS NOT PROVIDED DETAILED OVERSIGHT OR REVIEW. NOVEMBER 30,1990 IN DICATES RWQCB IS THE LEAD AGENCY FOR THE GROUND WATER PROBLEM AT THE SITE. DUE TO THE COMPLEXITY OF SITE AND THE GROUND WATER ACTION STATUS CHANGE TO PENDING W/ RWQCRECOM - EVALUATION OF G-WATER & SURFACE WATER MIGRATION ROUTES,& INSP,SOIL SAMPL SUBMIT TO EPA PRELIM ASSESS DONE RCRA 3012B LEAD.
Completed Area Name: PROJECT WIDE
Completed Sub Area Name: Not reported
Completed Document Type: Site Screening
Completed Date: 1995-04-12 00:00:00
Completed Area Name: PROJECT WIDE
Completed Sub Area Name: Not reported
Completed Document Type: Site Screening
Completed Date: 1990-01-02 00:00:00
Completed Area Name: PROJECT WIDE
Completed Sub Area Name: Not reported
Completed Document Type: Preliminary Assessment Report
Completed Date: 1984-04-27 00:00:00
Completed Area Name: PROJECT WIDE
Completed Sub Area Name: Not reported
Completed Document Type: Discovery
Completed Date: 1983-09-28 00:00:00
Completed Area Name: PROJECT WIDE
Completed Sub Area Name: Not reported
Completed Document Type: Discovery
Completed Date: 1981-06-09 00:00:00
Confirmed: NONE SPECIFIED
Confirmed Description: Not reported
Future Area Name: Not reported
Future Sub Area Name: Not reported
Future Document Type: Not reported
Future Due Date: Not reported
Media Affected: NONE SPECIFIED
Media Affected Desc: Not reported
Management Required: NONE SPECIFIED
Management Required Desc: Not reported
Potential: 10093, 10099
Potenital Description: * AQUEOUS SOLUTION WITH METALS
Potenital Description: * EMPTY PESTICIDE CONTAINERS, 30 GALLONS OR MORE

MODINE MFG CO (Continued) **1000256316**

Schedule Area Name: Not reported
Schedule Sub Area Name: Not reported
Schedule Document Type: Not reported
Schedule Due Date: Not reported
Schedule Revised Date: Not reported
PastUse: NONE SPECIFIED

---

66 WSW 1/2-1 4723 ft.
Relative: Lower
Actual: 153 ft.

DIVERSEY WYANDOTTE CORP
8921 DICE RD
SANTA FE SPRINGS, CA 90670

FINDS **1000218049**
HAZNET **CAD046455747**
RCRA-LQG
RCRA-TSDF
CORRACTS
CERC-NFRAP
LOS ANGELES CO. HMS
HIST UST
VCP
ENVIROSTOR

FINDS:
Other Pertinent Environmental Activity Identified at Site

TRIS (Toxics Release Inventory System) contains information from facilities on the amounts of over 300 listed toxic chemicals that these facilities release directly to air, water, land, or that are transported off-site.

The NEI (National Emissions Inventory) database contains information on stationary and mobile sources that emit criteria air pollutants and their precursors, as well as hazardous air pollutants (HAPs).

RCRAInfo is a national information system that supports the Resource Conservation and Recovery Act (RCRA) program through the tracking of events and activities related to facilities that generate, transport, and treat, store, or dispose of hazardous waste. RCRAInfo allows RCRA program staff to track the notification, permit, compliance, and corrective action activities required under RCRA.

HAZNET:
Gepaid: CAD046455747
Contact: DIVERSEY CORP
Telephone: 3132810930
Facility Addr2: Not reported
Mailing Name: Not reported
Mailing Address: 8921 DICE RD
Mailing City,St,Zip: SANTA FE SPRINGS, CA 906702517
Gen County: Los Angeles
TSD EPA ID: CAD000088252
TSD County: Los Angeles
Waste Category: Alkaline solution without metals (pH > 12.5)
Disposal Method: Transfer Station
Tons: .0900
Facility County: Los Angeles

Gepaid: CAD046455747
Contact: DIVERSEY CORP
Telephone: 3132810930

DIVERSEY WYANDOTTE CORP (Continued) **1000218049**

Facility Addr2: Not reported
Mailing Name: Not reported
Mailing Address: 8921 DICE RD
Mailing City,St,Zip: SANTA FE SPRINGS, CA 906702517
Gen County: Los Angeles
TSD EPA ID: CAD000088252
TSD County: Los Angeles
Waste Category: Other organic solids
Disposal Method: Transfer Station
Tons: 96.9220
Facility County: Los Angeles

Gepaid: CAD046455747
Contact: DIVERSEY CORP
Telephone: 3132810930
Facility Addr2: Not reported
Mailing Name: Not reported
Mailing Address: 8921 DICE RD
Mailing City,St,Zip: SANTA FE SPRINGS, CA 906702517
Gen County: Los Angeles
TSD EPA ID: CAD000088252
TSD County: Los Angeles
Waste Category: Liquids with pH <UN-> 2
Disposal Method: Transfer Station
Tons: .8757
Facility County: Los Angeles

Gepaid: CAD046455747
Contact: DIVERSEY CORP
Telephone: 3132810930
Facility Addr2: Not reported
Mailing Name: Not reported
Mailing Address: 8921 DICE RD
Mailing City,St,Zip: SANTA FE SPRINGS, CA 906702517
Gen County: Los Angeles
TSD EPA ID: CAT080033681
TSD County: Los Angeles
Waste Category: Unspecified alkaline solution
Disposal Method: Recycler
Tons: 6.2550
Facility County: Los Angeles

Gepaid: CAD046455747
Contact: DIVERSEY CORP
Telephone: 3132810930
Facility Addr2: Not reported
Mailing Name: Not reported
Mailing Address: 8921 DICE RD
Mailing City,St,Zip: SANTA FE SPRINGS, CA 906702517
Gen County: Los Angeles
TSD EPA ID: CAD059494310
TSD County: Santa Clara
Waste Category: Off-specification, aged, or surplus organics
Disposal Method: Disposal, Other
Tons: 1.5400
Facility County: Los Angeles

DIVERSEY WYANDOTTE CORP (Continued) **1000218049**

Click this hyperlink while viewing on your computer to access
46 additional CA_HAZNET: record(s) in the EDR Site Report.

RCRAInfo Corrective Action Summary:
Event: CA Prioritization, Facility or area was assigned a medium corrective action priority.
Event Date: 10/14/1994

Event: Stabilization Measures Evaluation,This facility is not amenable to stabilization activity because of a lack of technical data. An evaluation has been completed, but further data is necessary to determine stabilization measures, feasibility or appropriateness. This status should be changed when data becomes available.
Event Date: 10/14/1994

Event: CA Prioritization, Facility or area was assigned a medium corrective action priority.
Event Date: 09/10/1990

RCRAInfo:
Owner: DIVERSEY CORPORATION
(313) 281-0930
EPA ID: CAD046455747

Contact: Not reported

Classification: Large Quantity Generator, TSDF
TSDF Activities: Not reported

Violation Status: Violations exist

Regulation Violated: Not reported
Area of Violation: TSD-MANIFEST REQUIREMENTS
Date Violation Determined: 10/18/1991
Actual Date Achieved Compliance: 07/13/1992

Enforcement Action: INITIAL 3008(A) COMPLIANCE ORDER
Enforcement Action Date: 07/13/1992
Penalty Type: Proposed Monetary Penalty

Regulation Violated: Not reported
Area of Violation: TSD-FINANCIAL RESPONSIBILITY REQUIREMENTS
Date Violation Determined: 10/18/1991
Actual Date Achieved Compliance: 07/13/1992

Enforcement Action: INITIAL 3008(A) COMPLIANCE ORDER
Enforcement Action Date: 07/13/1992
Penalty Type: Proposed Monetary Penalty

Regulation Violated: Not reported
Area of Violation: TSD-CONTAINERS REQUIREMENTS
Date Violation Determined: 10/18/1991
Actual Date Achieved Compliance: 07/13/1992

Enforcement Action: INITIAL 3008(A) COMPLIANCE ORDER
Enforcement Action Date: 07/13/1992
Penalty Type: Proposed Monetary Penalty

Regulation Violated: Not reported
Area of Violation: TSD-OTHER REQUIREMENTS
Date Violation Determined: 03/09/1988
Actual Date Achieved Compliance: 01/21/1992

DIVERSEY WYANDOTTE CORP (Continued) **1000218049**

Enforcement Action: WRITTEN INFORMAL
Enforcement Action Date: 04/18/1988
Penalty Type: Not reported

Regulation Violated: Not reported
Area of Violation: TSD-CLOSURE/POST-CLOSURE REQUIREMENTS
Date Violation Determined: 03/09/1988
Actual Date Achieved Compliance: 01/21/1992

Enforcement Action: WRITTEN INFORMAL
Enforcement Action Date: 04/18/1988
Penalty Type: Not reported

Regulation Violated: Not reported
Area of Violation: TSD-FINANCIAL RESPONSIBILITY REQUIREMENTS
Date Violation Determined: 03/01/1988
Actual Date Achieved Compliance: 07/13/1992

Enforcement Action: WRITTEN INFORMAL
Enforcement Action Date: 10/10/1986
Penalty Type: Not reported

Penalty Summary:

Penalty Description	Penalty Date	Penalty Amount	Lead Agency
Final Monetary Penalty	7/13/1992	19000	STATE
Proposed Monetary Penalty	7/13/1992	19500	STATE

There are 6 violation record(s) reported at this site:

Evaluation	Area of Violation	Date of Compliance
Compliance Evaluation Inspection	TSD-FINANCIAL RESPONSIBILITY REQUIREMENTS	19920713
	TSD-CONTAINERS REQUIREMENTS	19920713
	TSD-MANIFEST REQUIREMENTS	19920713
Compliance Evaluation Inspection	TSD-OTHER REQUIREMENTS	19920121
	TSD-CLOSURE/POST-CLOSURE REQUIREMENTS	19920121
Financial Record Review	TSD-FINANCIAL RESPONSIBILITY REQUIREMENTS	19920713

CORRACTS:

EPA ID: CAD046455747
EPA Region: 09
Area Name: ENTIRE FACILITY
Actual Date: 09/10/1990
Action: CA075ME - CA Prioritization, Facility or area was assigned a medium corrective action priority
NAICS Code(s): 325611 325612
Soap and Other Detergent Manufacturing
Polish and Other Sanitation Good Manufacturing

EPA ID: CAD046455747
EPA Region: 09
Area Name: ENTIRE FACILITY
Actual Date: 10/14/1994
Action: CA075ME - CA Prioritization, Facility or area was assigned a medium corrective action priority
NAICS Code(s): 325611 325612
Soap and Other Detergent Manufacturing
Polish and Other Sanitation Good Manufacturing

DIVERSEY WYANDOTTE CORP (Continued) **1000218049**

CERC-NFRAP:
Site ID: 0901370
Federal Facility: Not a Federal Facility
NPL Status: Not on the NPL
Non NPL Status: NFRAP

CERCLIS-NFRAP Site Contact Name(s):
Contact Name: Matt Mitguard
Contact Tel: (415) 972-3096
Contact Title: Site Assessment Manager (SAM)

Contact Name: Jere Johnson
Contact Tel: (415) 972-3094
Contact Title: Site Assessment Manager (SAM)

CERCLIS-NFRAP Site Alias Name(s):
Alias Name: BASF WYANDOTTE
Alias Address: Not reported
CA
Site Description: Not reported

CERCLIS-NFRAP Assessment History:
Action: DISCOVERY
Date Started: Not reported
Date Completed: 08/01/1980
Priority Level: Not reported

Action: PRELIMINARY ASSESSMENT
Date Started: 06/01/1984
Date Completed: 09/01/1984
Priority Level: Low

Action: ARCHIVE SITE
Date Started: Not reported
Date Completed: 09/10/1990
Priority Level: Not reported

Action: PRELIMINARY ASSESSMENT
Date Started: Not reported
Date Completed: 09/10/1990
Priority Level: NFRAP (No Futher Remedial Action Planned

LOS ANGELES CO. HMS:
Region: LA
Facility Id: 002035-002112
Facility Status: Closed
Area: 1H
Permit Number: 00001874T
Permit Status: Closed
Facility Type: T0

Region: LA
Facility Id: 002035-I02112
Facility Status: Closed
Area: 1H
Permit Number: 000008113

DIVERSEY WYANDOTTE CORP (Continued) **1000218049**

Permit Status: Closed
Facility Type: I01

HIST UST:
Region: STATE
Facility ID: 00000065332
Tank Num: 001
Container Num: 1
Year Installed: 1974
Tank Capacity: 00010000
Facility Type: Other
Other Type: Not reported
Total Tanks: 0004
Tank Used for: PRODUCT
Type of Fuel: Not reported
Tank Construction: Not reported
Leak Detection: None
Contact Name: GARY L. MILLER
Telephone: 2139466511
Owner Name: DIVERSEY WYANDOTTE CORPORATION
Owner Address: 1532 BIDDLE AVENUE
Owner City,St,Zip: WYANDOTTE, MI 48192

Region: STATE
Facility ID: 00000065332
Tank Num: 002
Container Num: 2
Year Installed: 1974
Tank Capacity: 00010000
Facility Type: Other
Other Type: Not reported
Total Tanks: 0004
Tank Used for: PRODUCT
Type of Fuel: Not reported
Tank Construction: Not reported
Leak Detection: None
Contact Name: GARY L. MILLER
Telephone: 2139466511
Owner Name: DIVERSEY WYANDOTTE CORPORATION
Owner Address: 1532 BIDDLE AVENUE
Owner City,St,Zip: WYANDOTTE, MI 48192

Region: STATE
Facility ID: 00000065332
Tank Num: 003
Container Num: 3
Year Installed: 1974
Tank Capacity: 00010000
Facility Type: Other
Other Type: Not reported
Total Tanks: 0004
Tank Used for: PRODUCT
Type of Fuel: Not reported
Tank Construction: Not reported
Leak Detection: None
Contact Name: GARY L. MILLER
Telephone: 2139466511

DIVERSEY WYANDOTTE CORP (Continued) **1000218049**

Owner Name: DIVERSEY WYANDOTTE CORPORATION
Owner Address: 1532 BIDDLE AVENUE
Owner City,St,Zip: WYANDOTTE, MI 48192

Region: STATE
Facility ID: 00000065332
Tank Num: 004
Container Num: 4
Year Installed: Not reported
Tank Capacity: 00000500
Facility Type: Other
Other Type: Not reported
Total Tanks: 0004
Tank Used for: PRODUCT
Type of Fuel: REGULAR
Tank Construction: Not reported
Leak Detection: None
Contact Name: GARY L. MILLER
Telephone: 2139466511
Owner Name: DIVERSEY WYANDOTTE CORPORATION
Owner Address: 1532 BIDDLE AVENUE
Owner City,St,Zip: WYANDOTTE, MI 48192

VCP:
Facility ID: 19280834
Site Type: Voluntary Cleanup
Site Type Detail: Voluntary Cleanup
Acres: 6.5
National Priorities List: NO
Cleanup Oversight Agencies: DTSC
Lead Agency: NONE SPECIFIED
Lead Agency Description: Not reported
Project Manager: DAVE STUCK
Supervisor: Sayareh Amirebrahimi
Division Branch: So Cal - Glendale
Site Code: 300211
Assembly: 56
Senate: 30
Special Programs Code: Voluntary Cleanup Program
Status: Inactive - Action Required
Status Date: 2006-06-19 00:00:00
Restricted Use: NO
Funding: Responsible Party
Lat/Long: 33.9583138888889 / -118.066063888889
Alias Name: 19280834
300211
BASF WYANDOTTE CHEMICAL CORP,DIVERS
8168-001-035
CAD046455747
Alias Type: Envirostor ID Number
Project Code (Site Code)
EPA Identification Number
Alternate Name
APN
APN: 8168-001-035
APN Description: Not reported
Comments: Due to repeated delays in the project, DTSC elected to terminate the

DIVERSEY WYANDOTTE CORP (Continued) **1000218049**

Voluntary Cleanup Agreement.THE DEPARTMENT ENTERED INTO A VOLUNTARY CLEANUP AGREEMENT WITH THE DIVERSEY CORP. DB FOR THE OVERSIGHT OF A FOCUSED REMEDIAL INVESTIGATION/ FEASIBILITY STUDY.FACILITY IDENTIFIED FAC ID WADE QThe Department received a report of the Kerosene contaminated soil removal. A leak in an underground pipe- line was reported in May 1989 during excavation of the containment berm of the above ground kerosene storage tank. Further studies reveals thDHS FILE 3/83: 1)SOURCE ACT: MFG INDUST DETERGENTS, CLEANERS, 5 METAL FINISHING 2)YR OF OPER: 1954-PRESENT; 3)FAC TYPE: A HISTORY OF SPILLS & INADEQUATE CONTMN; EMPLOYEE VEG GARDEN IN SW OF SITE WHERE WASTES USED TO HAVE RUN OFF, DRAINED INTO DITCHat the kerosene contamination reached up to a depth of 45 feet. Groundwater is not contaminated with kerosene TPH. Groundwater samples contained several halogenated organic compounds exceeding Title 22 criteria. Due to the evidence of contaminatiON PL BOUNDARY (CO ENGR REC); WASTE: DICHLOROMETHANE FROMALDEHYDE, CLARIFIERS, WASHDOWN EQUIP; SPILLAGE FORMIC ACID, METHANOL THIOCARBAMIDE CO ENGR REC: FORM 1954-73 DISP OF SODIUM HYDROXIDE,SODIUM CARBONATE & PHOSPHORIC ACID TO ON-SITE INJECTN WELLS. 200GAL/D PRELIM ASSESS DONE RCRA 3012on onsite, the Department recommends a PEA.

Completed Area Name:	PROJECT WIDE
Completed Sub Area Name:	Not reported
Completed Document Type:	Voluntary Cleanup Agreement Completion
Completed Date:	1996-08-15 00:00:00
Completed Area Name:	PROJECT WIDE
Completed Sub Area Name:	Not reported
Completed Document Type:	* Order
Completed Date:	1994-06-13 00:00:00
Completed Area Name:	PROJECT WIDE
Completed Sub Area Name:	Not reported
Completed Document Type:	Discovery
Completed Date:	1980-04-03 00:00:00
Completed Area Name:	PROJECT WIDE
Completed Sub Area Name:	Not reported
Completed Document Type:	Site Screening
Completed Date:	1993-06-10 00:00:00
Completed Area Name:	PROJECT WIDE
Completed Sub Area Name:	Not reported
Completed Document Type:	Preliminary Assessment Report
Completed Date:	1984-04-02 00:00:00
Confirmed:	NONE SPECIFIED
Confirmed Description:	Not reported
Future Area Name:	Not reported
Future Sub Area Name:	Not reported
Future Document Type:	Not reported
Future Due Date:	Not reported
Media Affected:	SOIL, SV
Media Affected Desc:	Soil
Media Affected Desc:	Not reported
Management Required:	NONE SPECIFIED
Management Required Desc:	Not reported
Potential:	10002, 10003, 10009, 10067, 10076, 10097, 10098, 10183, 10193, 10194, 10198, 10199, 20010, 20017, 30153
Potenital Description:	* HALOGENATED ORGANIC COMPOUNDS
Potenital Description:	* HALOGENATED SOLVENTS
Potenital Description:	* HYDROCARBON SOLVENTS
Potenital Description:	* OXYGENATED SOLVENTS

DIVERSEY WYANDOTTE CORP (Continued) **1000218049**

Potenital Description:	* Pesticides - Rinse Waters
Potenital Description:	* CONTAMINATED SOIL
Potenital Description:	* DETERGENT & SOAP
Potenital Description:	* STILL BOTTOMS WITH HALOGENATED ORGANICS
Potenital Description:	* UNSPECIFIED ACID SOLUTION
Potenital Description:	* UNSPECIFIED ALKALINE SOLUTIONS
Potenital Description:	* UNSPECIFIED SOLVENT MIXTURES
Potenital Description:	* WASTE OIL & MIXED OIL
Potenital Description:	* ORGANIC LIQUIDS (NONSOLVENTS) WITH HALOGENS
Potenital Description:	* UNSPECIFIED ORGANIC LIQUID MIXTURE
Potenital Description:	Chromium VI
Schedule Area Name:	Not reported
Schedule Sub Area Name:	Not reported
Schedule Document Type:	Not reported
Schedule Due Date:	Not reported
Schedule Revised Date:	Not reported
PastUse:	MANUFACTURING - CHEMICALS

ENVIROSTOR:

Site Type:	Voluntary Cleanup
Site Type Detailed:	Voluntary Cleanup
Acres:	6.5
NPL:	NO
Regulatory Agencies:	DTSC
Lead Agency:	NONE SPECIFIED
Program Manager:	DAVE STUCK
Supervisor:	Sayareh Amirebrahimi
Division Branch:	So Cal - Glendale
Facility ID:	19280834
Site Code:	300211
Assembly:	56
Senate:	30
Special Program:	Voluntary Cleanup Program
Status:	Inactive - Action Required
Status Date:	2006-06-19 00:00:00
Restricted Use:	NO
Funding:	Responsible Party
Latitude:	33.9583138888889
Longitude:	-118.066063888889
Alias Name:	19280834
	300211
	BASF WYANDOTTE CHEMICAL CORP,DIVERS
	8168-001-035
	CAD046455747
Alias Type:	Envirostor ID Number
	Project Code (Site Code)
	EPA Identification Number
	Alternate Name
	APN
APN:	8168-001-035
APN Description:	Not reported
Comments:	Due to repeated delays in the project, DTSC elected to terminate the Voluntary Cleanup Agreement.THE DEPARTMENT ENTERED INTO A VOLUNTARY CLEANUP AGREEMENT WITH THE DIVERSEY CORP. DB FOR THE OVERSIGHT OF A FOCUSED REMEDIAL INVESTIGATION/ FEASIBILITY STUDY.FACILITY IDENTIFIED FAC ID WADE QThe Department received a report of the Kerosene contaminated soil removal. A leak in an underground pipe- line was

DIVERSEY WYANDOTTE CORP (Continued) **1000218049**

reported in May 1989 during excavation of the containment berm of the above ground kerosene storage tank. Further studies reveals thDHS FILE 3/83: 1)SOURCE ACT: MFG INDUST DETERGENTS, CLEANERS, 5 METAL FINISHING 2)YR OF OPER: 1954-PRESENT; 3)FAC TYPE: A HISTORY OF SPILLS & INADEQUATE CONTMN; EMPLOYEE VEG GARDEN IN SW OF SITE WHERE WASTES USED TO HAVE RUN OFF, DRAINED INTO DITCHat the kerosene contamination reached up to a depth of 45 feet. Groundwater is not contaminated with kerosene TPH. Groundwater samples contained several halogenated organic compounds exceeding Title 22 criteria. Due to the evidence of contaminatiON PL BOUNDARY (CO ENGR REC); WASTE: DICHLOROMETHANE FROMALDEHYDE, CLARIFIERS, WASHDOWN EQUIP; SPILLAGE FORMIC ACID, METHANOL THIOCARBAMIDE CO ENGR REC: FORM 1954-73 DISP OF SODIUM HYDROXIDE,SODIUM CARBONATE & PHOSPHORIC ACID TO ON-SITE INJECTN WELLS. 200GAL/D PRELIM ASSESS DONE RCRA 3012on onsite, the Department recommends a PEA.

Completed Area Name:	PROJECT WIDE
Completed Sub Area Name:	Not reported
Completed Document Type:	Voluntary Cleanup Agreement Completion
Completed Date:	1996-08-15 00:00:00
Completed Area Name:	PROJECT WIDE
Completed Sub Area Name:	Not reported
Completed Document Type:	* Order
Completed Date:	1994-06-13 00:00:00
Completed Area Name:	PROJECT WIDE
Completed Sub Area Name:	Not reported
Completed Document Type:	Discovery
Completed Date:	1980-04-03 00:00:00
Completed Area Name:	PROJECT WIDE
Completed Sub Area Name:	Not reported
Completed Document Type:	Site Screening
Completed Date:	1993-06-10 00:00:00
Completed Area Name:	PROJECT WIDE
Completed Sub Area Name:	Not reported
Completed Document Type:	Preliminary Assessment Report
Completed Date:	1984-04-02 00:00:00
Confirmed:	NONE SPECIFIED
Confirmed Description:	Not reported
Future Area Name:	Not reported
Future Sub Area Name:	Not reported
Future Document Type:	Not reported
Future Due Date:	Not reported
Media Affected:	SOIL, SV
Media Affected Desc:	Soil
Media Affected Desc:	Not reported
Management Required:	NONE SPECIFIED
Management Required Desc:	Not reported
Potential:	10002, 10003, 10009, 10067, 10076, 10097, 10098, 10183, 10193, 10194, 10198, 10199, 20010, 20017, 30153
Potenital Description:	* HALOGENATED ORGANIC COMPOUNDS
Potenital Description:	* HALOGENATED SOLVENTS
Potenital Description:	* HYDROCARBON SOLVENTS
Potenital Description:	* OXYGENATED SOLVENTS
Potenital Description:	* Pesticides - Rinse Waters
Potenital Description:	* CONTAMINATED SOIL
Potenital Description:	* DETERGENT & SOAP
Potenital Description:	* STILL BOTTOMS WITH HALOGENATED ORGANICS
Potenital Description:	* UNSPECIFIED ACID SOLUTION

DIVERSEY WYANDOTTE CORP (Continued) **1000218049**

Potenital Description:	* UNSPECIFIED ALKALINE SOLUTIONS
Potenital Description:	* UNSPECIFIED SOLVENT MIXTURES
Potenital Description:	* WASTE OIL & MIXED OIL
Potenital Description:	* ORGANIC LIQUIDS (NONSOLVENTS) WITH HALOGENS
Potenital Description:	* UNSPECIFIED ORGANIC LIQUID MIXTURE
Potenital Description:	Chromium VI
Schedule Area Name:	Not reported
Schedule Sub Area Name:	Not reported
Schedule Document Type:	Not reported
Schedule Due Date:	Not reported
Schedule Revised Date:	Not reported
PastUse:	MANUFACTURING - CHEMICALS

67
NNE
1/2-1
4961 ft.

WASHINGTON PLATING, INC **RESPONSE** **S101480820**
7060 ELMER AVENUE **ENVIROSTOR** **N/A**
WHITTIER, CA 90602 **HIST Cal-Sites**

Relative:
Higher

Actual:
244 ft.

RESPONSE:

Facility ID:	19340728
Site Type:	State Response
Site Type Detail:	State Response or NPL
Acres:	Not reported
National Priorities List:	NO
Cleanup Oversight Agencies:	DTSC
Lead Agency:	NONE SPECIFIED
Lead Agency Description:	Not reported
Project Manager:	Not reported
Supervisor:	Greg Holmes
Division Branch:	So Cal - Cypress
Site Code:	300757
Assembly:	56
Senate:	30
Special Program Status:	* RCRA 3012 - Past Haz Waste Disp Inven Site
Status:	Backlog
Status Date:	2000-10-06 00:00:00
Restricted Use:	NO
Funding:	Responsible Party
Latitude:	33.9779944444444
Longitude:	-118.047219444444
Alias Name:	300757 19340728 CAD008493322
Alias Type:	Project Code (Site Code) EPA Identification Number Envirostor ID Number
APN:	NONE SPECIFIED
APN Description:	Not reported
Comments:	FACILITY IDENTIFIED ID FROM ERRISFACILITY IDENTIFIED SUPERFUND LIST #001Database verification project confirms NFA for DTSC.T/C W/ W.LEMIRE, WASHINGTON,213-696- 8201,4/30/84 - 1)SOURCE ACT: STRAIGHTN & RECHROME BUMPERS. 2) YR OF OPER:1960 TO PRESENT. 3)WASTE: SULPHRIC/MURIACIC ACID & CAUSTIC CLEANERS. HAULED TO BKK PERMIT: IW PERMIT #3775 INCIDENT: 3/29/71 - WORKER COMPLAIN CHEST IRRITATIONS FROM MURIATIC ACID CONTACT(CO HLTH). 12/18/75 - CR SPILL VACUUM 200GAL OUT OF INTERCEPTOR(SANIT SUBMIT TO EPA PRELIM ASSESS DONE RCRA 3012
Completed Area Name:	PROJECT WIDE

WASHINGTON PLATING, INC (Continued) **S101480820**

Completed Sub Area Name: Not reported
Completed Document Type: Site Screening
Completed Date: 1994-10-25 00:00:00
Completed Area Name: PROJECT WIDE
Completed Sub Area Name: Not reported
Completed Document Type: Preliminary Assessment Report
Completed Date: 1984-05-01 00:00:00
Completed Area Name: PROJECT WIDE
Completed Sub Area Name: Not reported
Completed Document Type: Discovery
Completed Date: 1983-10-11 00:00:00
Completed Area Name: PROJECT WIDE
Completed Sub Area Name: Not reported
Completed Document Type: Discovery
Completed Date: 1981-06-09 00:00:00
Confirmed: NONE SPECIFIED
Confirmed Description: Not reported
Future Area Name: Not reported
Future Sub Area Name: Not reported
Future Document Type: Not reported
Future Due Date: Not reported
Media Affected: NONE SPECIFIED
Media Affected Desc: Not reported
Management Required: NONE SPECIFIED
Management Required Desc: Not reported
Potential: 30013, 30153, 30407
Potenital Description: Lead
Potenital Description: Chromium VI
Potenital Description: Nickel
Schedule Area Name: Not reported
Schedule Sub Area Name: Not reported
Schedule Document Type: Not reported
Schedule Due Date: Not reported
Schedule Revised Date: Not reported
PastUse: NONE SPECIFIED

ENVIROSTOR:
Site Type: State Response
Site Type Detailed: State Response or NPL
Acres: Not reported
NPL: NO
Regulatory Agencies: DTSC
Lead Agency: NONE SPECIFIED
Program Manager: Not reported
Supervisor: Greg Holmes
Division Branch: So Cal - Cypress
Facility ID: 19340728
Site Code: 300757
Assembly: 56
Senate: 30
Special Program: * RCRA 3012 - Past Haz Waste Disp Inven Site
Status: Backlog
Status Date: 2000-10-06 00:00:00
Restricted Use: NO
Funding: Responsible Party
Latitude: 33.9779944444444
Longitude: -118.047219444444

WASHINGTON PLATING, INC (Continued) **S101480820**

Alias Name: 300757
19340728
CAD008493322
Alias Type: Project Code (Site Code)
EPA Identification Number
Envirostor ID Number
APN: NONE SPECIFIED
APN Description: Not reported
Comments: FACILITY IDENTIFIED ID FROM ERRISFACILITY IDENTIFIED SUPERFUND LIST #001Database verification project confirms NFA for DTSC.T/C W/ W.LEMIRE, WASHINGTON,213-696- 8201,4/30/84 - 1)SOURCE ACT: STRAIGHTN & RECHROME BUMPERS. 2) YR OF OPER:1960 TO PRESENT. 3)WASTE: SULPHRIC/MURIACIC ACID & CAUSTIC CLEANERS. HAULED TO BKK PERMIT: IW PERMIT #3775 INCIDENT: 3/29/71 - WORKER COMPLAIN CHEST IRRITATIONS FROM MURIATIC ACID CONTACT(CO HLTH). 12/18/75 - CR SPILL VACUUM 200GAL OUT OF INTERCEPTOR(SANIT SUBMIT TO EPA PRELIM ASSESS DONE RCRA 3012
Completed Area Name: PROJECT WIDE
Completed Sub Area Name: Not reported
Completed Document Type: Site Screening
Completed Date: 1994-10-25 00:00:00
Completed Area Name: PROJECT WIDE
Completed Sub Area Name: Not reported
Completed Document Type: Preliminary Assessment Report
Completed Date: 1984-05-01 00:00:00
Completed Area Name: PROJECT WIDE
Completed Sub Area Name: Not reported
Completed Document Type: Discovery
Completed Date: 1983-10-11 00:00:00
Completed Area Name: PROJECT WIDE
Completed Sub Area Name: Not reported
Completed Document Type: Discovery
Completed Date: 1981-06-09 00:00:00
Confirmed: NONE SPECIFIED
Confirmed Description: Not reported
Future Area Name: Not reported
Future Sub Area Name: Not reported
Future Document Type: Not reported
Future Due Date: Not reported
Media Affected: NONE SPECIFIED
Media Affected Desc: Not reported
Management Required: NONE SPECIFIED
Management Required Desc: Not reported
Potential: 30013, 30153, 30407
Potenital Description: Lead
Potenital Description: Chromium VI
Potenital Description: Nickel
Schedule Area Name: Not reported
Schedule Sub Area Name: Not reported
Schedule Document Type: Not reported
Schedule Due Date: Not reported
Schedule Revised Date: Not reported
PastUse: NONE SPECIFIED

HISTORICAL CAL-SITES:
Facility ID: 19340728
Region: 3

WASHINGTON PLATING, INC (Continued) **S101480820**

Region Name:	GLENDALE
Branch:	SB
Branch Name:	SO CAL - CYPRESS
File Name:	Not reported
State Senate District:	10062000
Status:	BKLG - BACKLOG, POTENTIAL ANNUAL WORKPLAN (AWP) SITE
Status Name:	BACKLOG - POTENTIAL AWP SITE
Lead Agency:	DTSC
Lead Agency:	DEPT OF TOXIC SUBSTANCES CONTROL
Facility Type:	RP
Type Name:	RESPONSIBLE PARTY
NPL:	Not Listed
SIC Code:	34
SIC Name:	MANU - FABRICATED METAL PRODUCTS
Access:	Not reported
Cortese:	Not reported
Hazardous Ranking Score:	Not reported
Date Site Hazard Ranked:	Not reported
Groundwater Contamination:	Not reported
Staff Member Responsible for Site:	YAREF
Supervisor Responsible for Site:	Not reported
Region Water Control Board:	LA
Region Water Control Board Name:	LOS ANGELES
Lat/Long Direction:	Not reported
Lat/Long (dms):	0 0 0 / 0 0 0
Lat/long Method:	Not reported
Lat/Long Description:	Not reported
State Assembly District Code:	56
State Senate District Code:	30

Click this hyperlink while viewing on your computer to access additional CA_CALSITE: detail in the EDR Site Report.

68 **UNION OIL OF CALIFORNIA** **Notify 65** **S100229376**
SSW **9645 SANTA FE SPRINGS** **N/A**
1/2-1 **SANTA FE SPRINGS, CA 90670**
5158 ft.

Relative: Notify 65:
Higher

Date Reported:	Not reported
Staff Initials:	Not reported
Board File Number:	Not reported
Facility Type:	Not reported
Discharge Date:	Not reported
Incident Description:	90670-2917

Actual:
156 ft.

ORPHAN SUMMARY

City	EDR ID	Site Name	Site Address	Zip	Database(s)
ANAHEIM	S105642458	1X MCKESSON DRUG CO	2		LUST, CHMIRS, HAZNET
SANTA FE SPRINGS	1003878031	SANTA FE SPRINGS WASTEWATER DISPOSAL	9814 S ALBUSTIS AVE	90670	CERC-NFRAP
SANTA FE SPRINGS	A100302719	WHITTIER SERVICE CENTER	9901 GEARY ST	90670	AST
SANTA FE SPRINGS	1005415598	L A C D P W IMPERIAL HIGHWAY BRIDGE	IMPERIAL HWY BRIDGE	90670	RCRA-LQG, FINDS, HAZNET
SANTA FE SPRINGS	1003879006	KALICO LDFL #2	IMPERIAL HWY AT SHOEMAKER AVE	90670	CERC-NFRAP
SANTA FE SPRINGS	1003878617	GENERAL DSPL CO	12605 S MARQUARDT	90670	CERC-NFRAP
SANTA FE SPRINGS	1003879398	LARWIL CONSULTANTS/PLATING OPERATIONS	SANTA FE SPRINGS	90670	CERC-NFRAP
SANTA FE SPRINGS	S106485446	SOUTHERN CALIFORNIA EDISON - WHITTIER	SMITH AVE	90670	SLIC
SANTA FE SPRINGS	S106386921	SOUTHERN CALIFORNIA EDISON - WHITTIER	SMITH	90670	SLIC
WHITTIER	S103546970	CHEVRON - WHITTIER OIL FIELD	MAR VISTA	90602	SLIC
WHITTIER	S106483986	WHITTIER MAIN & HOME NEWLIN - OIL FIELD	MARVISTA / COLIMA		SLIC
WHITTIER	S106853623	WHITTIER DUMP (DEST)	14000 E PENN ST		LOS ANGELES CO, HMS
WHITTIER	S106665606	GREENWAY TRAIL PROJECT	RR RT OF WY(SAN GABRIEL RIV TO MILLS AV)	90605	ENVIROSTOR
WHITTIER	1000155613	MCFARLAND ENERGY OLD WHITTIER	W/2 SEC 22 T2S R11W	90606	RCRA-SQG, FINDS
WHITTIER	S101298470	AGRICULTURAL PROPERTY	SLAUSON AVE	90602	Cortese, LUST
WHITTIER	S106484051	WHITTIER PLAZA	1623A E WHITTIER BLVD		SLIC
WHITTIER	S106934365	WEST WHITTIER PAINT	11408 E WHITTIER PAINT		SWEEPS UST

EPA Waste Codes Addendum

Code	Description
D001	IGNITABLE HAZARDOUS WASTES ARE THOSE WASTES WHICH HAVE A FLASHPOINT OF LESS THAN 140 DEGREES FAHRENHEIT AS DETERMINED BY A PENSKY-MARTENS CLOSED CUP FLASH POINT TESTER. ANOTHER METHOD OF DETERMINING THE FLASH POINT OF A WASTE IS TO REVIEW THE MATERIAL SAFETY DATA SHEET, WHICH CAN BE OBTAINED FROM THE MANUFACTURER OR DISTRIBUTOR OF THE MATERIAL. LACQUER THINNER IS AN EXAMPLE OF A COMMONLY USED SOLVENT WHICH WOULD BE CONSIDERED AS IGNITABLE HAZARDOUS WASTE.
D002	A WASTE WHICH HAS A PH OF LESS THAN 2 OR GREATER THAN 12.5 IS CONSIDERED TO BE A CORROSIVE HAZARDOUS WASTE. SODIUM HYDROXIDE, A CAUSTIC SOLUTION WITH A HIGH PH, IS OFTEN USED BY INDUSTRIES TO CLEAN OR DEGREASE PARTS. HYDROCHLORIC ACID, A SOLUTION WITH A LOW PH, IS USED BY MANY INDUSTRIES TO CLEAN METAL PARTS PRIOR TO PAINTING. WHEN THESE CAUSTIC OR ACID SOLUTIONS BECOME CONTAMINATED AND MUST BE DISPOSED, THE WASTE WOULD BE A CORROSIVE HAZARDOUS WASTE.
D007	CHROMIUM
D008	LEAD
D019	CARBON TETRACHLORIDE

GOVERNMENT RECORDS SEARCHED / DATA CURRENCY TRACKING

To maintain currency of the following federal and state databases, EDR contacts the appropriate governmental agency on a monthly or quarterly basis, as required.

Number of Days to Update: Provides confirmation that EDR is reporting records that have been updated within 90 days from the date the government agency made the information available to the public.

FEDERAL RECORDS

NPL: National Priority List

National Priorities List (Superfund). The NPL is a subset of CERCLIS and identifies over 1,200 sites for priority cleanup under the Superfund Program. NPL sites may encompass relatively large areas. As such, EDR provides polygon coverage for over 1,000 NPL site boundaries produced by EPA's Environmental Photographic Interpretation Center (EPIC) and regional EPA offices.

Date of Government Version: 07/18/2007
Date Data Arrived at EDR: 08/03/2007
Date Made Active in Reports: 08/29/2007
Number of Days to Update: 26

Source: EPA
Telephone: N/A
Last EDR Contact: 07/31/2007
Next Scheduled EDR Contact: 10/29/2007
Data Release Frequency: Quarterly

NPL Site Boundaries

Sources:

EPA's Environmental Photographic Interpretation Center (EPIC)
Telephone: 202-564-7333

EPA Region 1
Telephone 617-918-1143

EPA Region 6
Telephone: 214-655-6659

EPA Region 3
Telephone 215-814-5418

EPA Region 7
Telephone: 913-551-7247

EPA Region 4
Telephone 404-562-8033

EPA Region 8
Telephone: 303-312-6774

EPA Region 5
Telephone 312-886-6686

EPA Region 9
Telephone: 415-947-4246

EPA Region 10
Telephone 206-553-8665

Proposed NPL: Proposed National Priority List Sites

A site that has been proposed for listing on the National Priorities List through the issuance of a proposed rule in the Federal Register. EPA then accepts public comments on the site, responds to the comments, and places on the NPL those sites that continue to meet the requirements for listing.

Date of Government Version: 04/20/2007
Date Data Arrived at EDR: 05/03/2007
Date Made Active in Reports: 07/05/2007
Number of Days to Update: 63

Source: EPA
Telephone: N/A
Last EDR Contact: 08/31/2007
Next Scheduled EDR Contact: 10/29/2007
Data Release Frequency: Quarterly

DELISTED NPL: National Priority List Deletions

The National Oil and Hazardous Substances Pollution Contingency Plan (NCP) establishes the criteria that the EPA uses to delete sites from the NPL. In accordance with 40 CFR 300.425.(e), sites may be deleted from the NPL where no further response is appropriate.

Date of Government Version: 04/20/2007
Date Data Arrived at EDR: 05/03/2007
Date Made Active in Reports: 06/25/2007
Number of Days to Update: 53

Source: EPA
Telephone: N/A
Last EDR Contact: 08/29/2007
Next Scheduled EDR Contact: 10/29/2007
Data Release Frequency: Quarterly

NPL LIENS: Federal Superfund Liens

Federal Superfund Liens. Under the authority granted the USEPA by CERCLA of 1980, the USEPA has the authority to file liens against real property in order to recover remedial action expenditures or when the property owner received notification of potential liability. USEPA compiles a listing of filed notices of Superfund Liens.

Date of Government Version: 10/15/1991
Date Data Arrived at EDR: 02/02/1994
Date Made Active in Reports: 03/30/1994
Number of Days to Update: 56

Source: EPA
Telephone: 202-564-4267
Last EDR Contact: 08/20/2007
Next Scheduled EDR Contact: 11/19/2007
Data Release Frequency: No Update Planned

CERCLIS: Comprehensive Environmental Response, Compensation, and Liability Information System

CERCLIS contains data on potentially hazardous waste sites that have been reported to the USEPA by states, municipalities, private companies and private persons, pursuant to Section 103 of the Comprehensive Environmental Response, Compensation, and Liability Act (CERCLA). CERCLIS contains sites which are either proposed to or on the National Priorities List (NPL) and sites which are in the screening and assessment phase for possible inclusion on the NPL.

Date of Government Version: 04/23/2007
Date Data Arrived at EDR: 06/20/2007
Date Made Active in Reports: 08/29/2007
Number of Days to Update: 70

Source: EPA
Telephone: 703-412-9810
Last EDR Contact: 09/19/2007
Next Scheduled EDR Contact: 12/17/2007
Data Release Frequency: Quarterly

CERCLIS-NFRAP: CERCLIS No Further Remedial Action Planned

Archived sites are sites that have been removed and archived from the inventory of CERCLIS sites. Archived status indicates that, to the best of EPA's knowledge, assessment at a site has been completed and that EPA has determined no further steps will be taken to list this site on the National Priorities List (NPL), unless information indicates this decision was not appropriate or other considerations require a recommendation for listing at a later time. This decision does not necessarily mean that there is no hazard associated with a given site; it only means that, based upon available information, the location is not judged to be a potential NPL site.

Date of Government Version: 06/21/2007
Date Data Arrived at EDR: 07/23/2007
Date Made Active in Reports: 08/29/2007
Number of Days to Update: 37

Source: EPA
Telephone: 703-412-9810
Last EDR Contact: 09/17/2007
Next Scheduled EDR Contact: 12/17/2007
Data Release Frequency: Quarterly

CORRACTS: Corrective Action Report

CORRACTS identifies hazardous waste handlers with RCRA corrective action activity.

Date of Government Version: 06/26/2007
Date Data Arrived at EDR: 08/08/2007
Date Made Active in Reports: 08/29/2007
Number of Days to Update: 21

Source: EPA
Telephone: 800-424-9346
Last EDR Contact: 09/04/2007
Next Scheduled EDR Contact: 12/03/2007
Data Release Frequency: Quarterly

RCRA: Resource Conservation and Recovery Act Information

GOVERNMENT RECORDS SEARCHED / DATA CURRENCY TRACKING

RCRAInfo is EPA's comprehensive information system, providing access to data supporting the Resource Conservation and Recovery Act (RCRA) of 1976 and the Hazardous and Solid Waste Amendments (HSWA) of 1984. RCRAInfo replaces the data recording and reporting abilities of the Resource Conservation and Recovery Information System (RCRIS). The database includes selective information on sites which generate, transport, store, treat and/or dispose of hazardous waste as defined by the Resource Conservation and Recovery Act (RCRA). Conditionally exempt small quantity generators (CESQGs) generate less than 100 kg of hazardous waste, or less than 1 kg of acutely hazardous waste per month. Small quantity generators (SQGs) generate between 100 kg and 1,000 kg of hazardous waste per month. Large quantity generators (LQGs) generate over 1,000 kilograms (kg) of hazardous waste, or over 1 kg of acutely hazardous waste per month. Transporters are individuals or entities that move hazardous waste from the generator off-site to a facility that can recycle, treat, store, or dispose of the waste. TSDFs treat, store, or dispose of the waste.

Date of Government Version: 06/13/2006
Date Data Arrived at EDR: 06/28/2006
Date Made Active in Reports: 08/23/2006
Number of Days to Update: 56

Source: EPA
Telephone: (415) 495-8895
Last EDR Contact: 09/04/2007
Next Scheduled EDR Contact: 10/15/2007
Data Release Frequency: Quarterly

ERNS: Emergency Response Notification System

Emergency Response Notification System. ERNS records and stores information on reported releases of oil and hazardous substances.

Date of Government Version: 12/31/2006
Date Data Arrived at EDR: 01/24/2007
Date Made Active in Reports: 03/12/2007
Number of Days to Update: 47

Source: National Response Center, United States Coast Guard
Telephone: 202-267-2180
Last EDR Contact: 07/23/2007
Next Scheduled EDR Contact: 10/22/2007
Data Release Frequency: Annually

HMIRS: Hazardous Materials Information Reporting System

Hazardous Materials Incident Report System. HMIRS contains hazardous material spill incidents reported to DOT.

Date of Government Version: 07/02/2007
Date Data Arrived at EDR: 07/18/2007
Date Made Active in Reports: 09/18/2007
Number of Days to Update: 62

Source: U.S. Department of Transportation
Telephone: 202-366-4555
Last EDR Contact: 07/18/2007
Next Scheduled EDR Contact: 10/15/2007
Data Release Frequency: Annually

US ENG CONTROLS: Engineering Controls Sites List

A listing of sites with engineering controls in place. Engineering controls include various forms of caps, building foundations, liners, and treatment methods to create pathway elimination for regulated substances to enter environmental media or effect human health.

Date of Government Version: 04/20/2007
Date Data Arrived at EDR: 04/26/2007
Date Made Active in Reports: 05/25/2007
Number of Days to Update: 29

Source: Environmental Protection Agency
Telephone: 703-603-8905
Last EDR Contact: 07/02/2007
Next Scheduled EDR Contact: 10/01/2007
Data Release Frequency: Varies

US INST CONTROL: Sites with Institutional Controls

A listing of sites with institutional controls in place. Institutional controls include administrative measures, such as groundwater use restrictions, construction restrictions, property use restrictions, and post remediation care requirements intended to prevent exposure to contaminants remaining on site. Deed restrictions are generally required as part of the institutional controls.

Date of Government Version: 04/20/2007
Date Data Arrived at EDR: 04/26/2007
Date Made Active in Reports: 05/25/2007
Number of Days to Update: 29

Source: Environmental Protection Agency
Telephone: 703-603-8905
Last EDR Contact: 07/02/2007
Next Scheduled EDR Contact: 10/01/2007
Data Release Frequency: Varies

DOD: Department of Defense Sites
This data set consists of federally owned or administered lands, administered by the Department of Defense, that have any area equal to or greater than 640 acres of the United States, Puerto Rico, and the U.S. Virgin Islands.

Date of Government Version: 12/31/2005
Date Data Arrived at EDR: 11/10/2006
Date Made Active in Reports: 01/11/2007
Number of Days to Update: 62
Source: USGS
Telephone: 703-692-8801
Last EDR Contact: 08/09/2007
Next Scheduled EDR Contact: 11/05/2007
Data Release Frequency: Semi-Annually

FUDS: Formerly Used Defense Sites
The listing includes locations of Formerly Used Defense Sites properties where the US Army Corps of Engineers is actively working or will take necessary cleanup actions.

Date of Government Version: 12/31/2005
Date Data Arrived at EDR: 09/20/2006
Date Made Active in Reports: 11/22/2006
Number of Days to Update: 63
Source: U.S. Army Corps of Engineers
Telephone: 202-528-4285
Last EDR Contact: 08/31/2007
Next Scheduled EDR Contact: 10/01/2007
Data Release Frequency: Varies

US BROWNFIELDS: A Listing of Brownfields Sites
Included in the listing are brownfields properties addresses by Cooperative Agreement Recipients and brownfields properties addressed by Targeted Brownfields Assessments. Targeted Brownfields Assessments-EPA's Targeted Brownfields Assessments (TBA) program is designed to help states, tribes, and municipalities--especially those without EPA Brownfields Assessment Demonstration Pilots--minimize the uncertainties of contamination often associated with brownfields. Under the TBA program, EPA provides funding and/or technical assistance for environmental assessments at brownfields sites throughout the country. Targeted Brownfields Assessments supplement and work with other efforts under EPA's Brownfields Initiative to promote cleanup and redevelopment of brownfields. Cooperative Agreement Recipients-States, political subdivisions, territories, and Indian tribes become Brownfields Cleanup Revolving Loan Fund (BCRLF) cooperative agreement recipients when they enter into BCRLF cooperative agreements with the U.S. EPA. EPA selects BCRLF cooperative agreement recipients based on a proposal and application process. BCRLF cooperative agreement recipients must use EPA funds provided through BCRLF cooperative agreement for specified brownfields-related cleanup activities.

Date of Government Version: 06/20/2007
Date Data Arrived at EDR: 07/09/2007
Date Made Active in Reports: 08/29/2007
Number of Days to Update: 51
Source: Environmental Protection Agency
Telephone: 202-566-2777
Last EDR Contact: 09/10/2007
Next Scheduled EDR Contact: 12/10/2007
Data Release Frequency: Semi-Annually

CONSENT: Superfund (CERCLA) Consent Decrees
Major legal settlements that establish responsibility and standards for cleanup at NPL (Superfund) sites. Released periodically by United States District Courts after settlement by parties to litigation matters.

Date of Government Version: 04/13/2007
Date Data Arrived at EDR: 07/16/2007
Date Made Active in Reports: 08/29/2007
Number of Days to Update: 44
Source: Department of Justice, Consent Decree Library
Telephone: Varies
Last EDR Contact: 08/23/2007
Next Scheduled EDR Contact: 10/22/2007
Data Release Frequency: Varies

ROD: Records Of Decision
Record of Decision. ROD documents mandate a permanent remedy at an NPL (Superfund) site containing technical and health information to aid in the cleanup.

Date of Government Version: 06/08/2007
Date Data Arrived at EDR: 07/03/2007
Date Made Active in Reports: 08/29/2007
Number of Days to Update: 57
Source: EPA
Telephone: 703-416-0223
Last EDR Contact: 07/02/2007
Next Scheduled EDR Contact: 10/01/2007
Data Release Frequency: Annually

GOVERNMENT RECORDS SEARCHED / DATA CURRENCY TRACKING

UMTRA: Uranium Mill Tailings Sites
Uranium ore was mined by private companies for federal government use in national defense programs. When the mills shut down, large piles of the sand-like material (mill tailings) remain after uranium has been extracted from the ore. Levels of human exposure to radioactive materials from the piles are low; however, in some cases tailings were used as construction materials before the potential health hazards of the tailings were recognized.

Date of Government Version: 12/31/2005
Date Data Arrived at EDR: 11/08/2006
Date Made Active in Reports: 01/29/2007
Number of Days to Update: 82
Source: Department of Energy
Telephone: 505-845-0011
Last EDR Contact: 09/19/2007
Next Scheduled EDR Contact: 12/17/2007
Data Release Frequency: Varies

ODI: Open Dump Inventory
An open dump is defined as a disposal facility that does not comply with one or more of the Part 257 or Part 258 Subtitle D Criteria.

Date of Government Version: 06/30/1985
Date Data Arrived at EDR: 08/09/2004
Date Made Active in Reports: 09/17/2004
Number of Days to Update: 39
Source: Environmental Protection Agency
Telephone: 800-424-9346
Last EDR Contact: 06/09/2004
Next Scheduled EDR Contact: N/A
Data Release Frequency: No Update Planned

TRIS: Toxic Chemical Release Inventory System
Toxic Release Inventory System. TRIS identifies facilities which release toxic chemicals to the air, water and land in reportable quantities under SARA Title III Section 313.

Date of Government Version: 12/31/2005
Date Data Arrived at EDR: 04/27/2007
Date Made Active in Reports: 07/05/2007
Number of Days to Update: 69
Source: EPA
Telephone: 202-566-0250
Last EDR Contact: 09/18/2007
Next Scheduled EDR Contact: 12/17/2007
Data Release Frequency: Annually

TSCA: Toxic Substances Control Act
Toxic Substances Control Act. TSCA identifies manufacturers and importers of chemical substances included on the TSCA Chemical Substance Inventory list. It includes data on the production volume of these substances by plant site.

Date of Government Version: 12/31/2002
Date Data Arrived at EDR: 04/14/2006
Date Made Active in Reports: 05/30/2006
Number of Days to Update: 46
Source: EPA
Telephone: 202-260-5521
Last EDR Contact: 07/30/2007
Next Scheduled EDR Contact: 10/15/2007
Data Release Frequency: Every 4 Years

FTTS: FIFRA/ TSCA Tracking System - FIFRA (Federal Insecticide, Fungicide, & Rodenticide Act)/TSCA (Toxic Substances Control Act)
FTTS tracks administrative cases and pesticide enforcement actions and compliance activities related to FIFRA, TSCA and EPCRA (Emergency Planning and Community Right-to-Know Act). To maintain currency, EDR contacts the Agency on a quarterly basis.

Date of Government Version: 07/06/2007
Date Data Arrived at EDR: 07/20/2007
Date Made Active in Reports: 09/18/2007
Number of Days to Update: 60
Source: EPA/Office of Prevention, Pesticides and Toxic Substances
Telephone: 202-566-1667
Last EDR Contact: 09/17/2007
Next Scheduled EDR Contact: 12/17/2007
Data Release Frequency: Quarterly

FTTS INSP: FIFRA/ TSCA Tracking System - FIFRA (Federal Insecticide, Fungicide, & Rodenticide Act)/TSCA (Toxic Substances Control Act)
A listing of FIFRA/TSCA Tracking System (FTTS) inspections and enforcements.

Date of Government Version: 07/06/2007
Date Data Arrived at EDR: 07/20/2007
Date Made Active in Reports: 09/18/2007
Number of Days to Update: 60
Source: EPA
Telephone: 202-566-1667
Last EDR Contact: 09/17/2007
Next Scheduled EDR Contact: 12/17/2007
Data Release Frequency: Quarterly

SSTS: Section 7 Tracking Systems
Section 7 of the Federal Insecticide, Fungicide and Rodenticide Act, as amended (92 Stat. 829) requires all registered pesticide-producing establishments to submit a report to the Environmental Protection Agency by March 1st each year. Each establishment must report the types and amounts of pesticides, active ingredients and devices being produced, and those having been produced and sold or distributed in the past year.

Date of Government Version: 12/31/2005
Date Data Arrived at EDR: 03/13/2007
Date Made Active in Reports: 04/27/2007
Number of Days to Update: 45
Source: EPA
Telephone: 202-564-4203
Last EDR Contact: 07/16/2007
Next Scheduled EDR Contact: 10/15/2007
Data Release Frequency: Annually

LUCIS: Land Use Control Information System
LUCIS contains records of land use control information pertaining to the former Navy Base Realignment and Closure properties.

Date of Government Version: 12/09/2005
Date Data Arrived at EDR: 12/11/2006
Date Made Active in Reports: 01/11/2007
Number of Days to Update: 31
Source: Department of the Navy
Telephone: 843-820-7326
Last EDR Contact: 09/12/2007
Next Scheduled EDR Contact: 12/10/2007
Data Release Frequency: Varies

DOT OPS: Incident and Accident Data
Department of Transporation, Office of Pipeline Safety Incident and Accident data.

Date of Government Version: 05/14/2007
Date Data Arrived at EDR: 05/30/2007
Date Made Active in Reports: 07/05/2007
Number of Days to Update: 36
Source: Department of Transporation, Office of Pipeline Safety
Telephone: 202-366-4595
Last EDR Contact: 08/29/2007
Next Scheduled EDR Contact: 11/26/2007
Data Release Frequency: Varies

ICIS: Integrated Compliance Information System
The Integrated Compliance Information System (ICIS) supports the information needs of the national enforcement and compliance program as well as the unique needs of the National Pollutant Discharge Elimination System (NPDES) program.

Date of Government Version: 06/29/2007
Date Data Arrived at EDR: 07/02/2007
Date Made Active in Reports: 08/29/2007
Number of Days to Update: 58
Source: Environmental Protection Agency
Telephone: 202-564-5088
Last EDR Contact: 06/22/2007
Next Scheduled EDR Contact: 07/16/2007
Data Release Frequency: Quarterly

HIST FTTS: FIFRA/TSCA Tracking System Administrative Case Listing
A complete administrative case listing from the FIFRA/TSCA Tracking System (FTTS) for all ten EPA regions. The information was obtained from the National Compliance Database (NCDB). NCDB supports the implementation of FIFRA (Federal Insecticide, Fungicide, and Rodenticide Act) and TSCA (Toxic Substances Control Act). Some EPA regions are now closing out records. Because of that, and the fact that some EPA regions are not providing EPA Headquarters with updated records, it was decided to create a HIST FTTS database. It included records that may not be included in the newer FTTS database updates. This database is no longer updated.

Date of Government Version: 10/19/2006
Date Data Arrived at EDR: 03/01/2007
Date Made Active in Reports: 04/10/2007
Number of Days to Update: 40
Source: Environmental Protection Agency
Telephone: 202-564-2501
Last EDR Contact: 09/17/2007
Next Scheduled EDR Contact: 12/17/2007
Data Release Frequency: No Update Planned

CDL: Clandestine Drug Labs
A listing of clandestine drug lab locations. The U.S. Department of Justice ("the Department") provides this web site as a public service. It contains addresses of some locations where law enforcement agencies reported they found chemicals or other items that indicated the presence of either clandestine drug laboratories or dumpsites. In most cases, the source of the entries is not the Department, and the Department has not verified the entry and does not guarantee its accuracy. Members of the public must verify the accuracy of all entries by, for example, contacting local law enforcement and local health departments.

Date of Government Version: 12/01/2006
Date Data Arrived at EDR: 01/08/2007
Date Made Active in Reports: 01/11/2007
Number of Days to Update: 3
Source: Drug Enforcement Administration
Telephone: 202-307-1000
Last EDR Contact: 06/29/2007
Next Scheduled EDR Contact: 09/24/2007
Data Release Frequency: Quarterly

RADINFO: Radiation Information Database
The Radiation Information Database (RADINFO) contains information about facilities that are regulated by U.S. Environmental Protection Agency (EPA) regulations for radiation and radioactivity.

Date of Government Version: 07/31/2007
Date Data Arrived at EDR: 08/01/2007
Date Made Active in Reports: 08/29/2007
Number of Days to Update: 28
Source: Environmental Protection Agency
Telephone: 202-343-9775
Last EDR Contact: 08/01/2007
Next Scheduled EDR Contact: 10/29/2007
Data Release Frequency: Quarterly

LIENS 2: CERCLA Lien Information
A Federal CERCLA ('Superfund') lien can exist by operation of law at any site or property at which EPA has spent Superfund monies. These monies are spent to investigate and address releases and threatened releases of contamination. CERCLIS provides information as to the identity of these sites and properties.

Date of Government Version: 03/08/2007
Date Data Arrived at EDR: 04/12/2007
Date Made Active in Reports: 05/14/2007
Number of Days to Update: 32
Source: Environmental Protection Agency
Telephone: 202-564-6023
Last EDR Contact: 08/20/2007
Next Scheduled EDR Contact: 11/19/2007
Data Release Frequency: Varies

PADS: PCB Activity Database System
PCB Activity Database. PADS Identifies generators, transporters, commercial storers and/or brokers and disposers of PCB's who are required to notify the EPA of such activities.

Date of Government Version: 04/12/2007
Date Data Arrived at EDR: 06/08/2007
Date Made Active in Reports: 08/29/2007
Number of Days to Update: 82
Source: EPA
Telephone: 202-566-0500
Last EDR Contact: 08/09/2007
Next Scheduled EDR Contact: 11/05/2007
Data Release Frequency: Annually

MLTS: Material Licensing Tracking System
MLTS is maintained by the Nuclear Regulatory Commission and contains a list of approximately 8,100 sites which possess or use radioactive materials and which are subject to NRC licensing requirements. To maintain currency, EDR contacts the Agency on a quarterly basis.

Date of Government Version: 07/09/2007
Date Data Arrived at EDR: 07/24/2007
Date Made Active in Reports: 09/18/2007
Number of Days to Update: 56
Source: Nuclear Regulatory Commission
Telephone: 301-415-7169
Last EDR Contact: 07/02/2007
Next Scheduled EDR Contact: 10/01/2007
Data Release Frequency: Quarterly

MINES: Mines Master Index File
Contains all mine identification numbers issued for mines active or opened since 1971. The data also includes violation information.

Date of Government Version: 05/09/2007
Date Data Arrived at EDR: 06/28/2007
Date Made Active in Reports: 08/29/2007
Number of Days to Update: 62
Source: Department of Labor, Mine Safety and Health Administration
Telephone: 303-231-5959
Last EDR Contact: 09/26/2007
Next Scheduled EDR Contact: 12/24/2007
Data Release Frequency: Semi-Annually

FINDS: Facility Index System/Facility Registry System
Facility Index System. FINDS contains both facility information and 'pointers' to other sources that contain more detail. EDR includes the following FINDS databases in this report: PCS (Permit Compliance System), AIRS (Aerometric Information Retrieval System), DOCKET (Enforcement Docket used to manage and track information on civil judicial enforcement cases for all environmental statutes), FURS (Federal Underground Injection Control), C-DOCKET (Criminal Docket System used to track criminal enforcement actions for all environmental statutes), FFIS (Federal Facilities Information System), STATE (State Environmental Laws and Statutes), and PADS (PCB Activity Data System).

Date of Government Version: 07/19/2007
Date Data Arrived at EDR: 07/25/2007
Date Made Active in Reports: 09/18/2007
Number of Days to Update: 55

Source: EPA
Telephone: (415) 947-8000
Last EDR Contact: 07/02/2007
Next Scheduled EDR Contact: 10/01/2007
Data Release Frequency: Quarterly

RAATS: RCRA Administrative Action Tracking System

RCRA Administration Action Tracking System. RAATS contains records based on enforcement actions issued under RCRA pertaining to major violators and includes administrative and civil actions brought by the EPA. For administration actions after September 30, 1995, data entry in the RAATS database was discontinued. EPA will retain a copy of the database for historical records. It was necessary to terminate RAATS because a decrease in agency resources made it impossible to continue to update the information contained in the database.

Date of Government Version: 04/17/1995
Date Data Arrived at EDR: 07/03/1995
Date Made Active in Reports: 08/07/1995
Number of Days to Update: 35

Source: EPA
Telephone: 202-564-4104
Last EDR Contact: 08/31/2007
Next Scheduled EDR Contact: 12/03/2007
Data Release Frequency: No Update Planned

BRS: Biennial Reporting System

The Biennial Reporting System is a national system administered by the EPA that collects data on the generation and management of hazardous waste. BRS captures detailed data from two groups: Large Quantity Generators (LQG) and Treatment, Storage, and Disposal Facilities.

Date of Government Version: 12/31/2005
Date Data Arrived at EDR: 03/06/2007
Date Made Active in Reports: 04/13/2007
Number of Days to Update: 38

Source: EPA/NTIS
Telephone: 800-424-9346
Last EDR Contact: 09/12/2007
Next Scheduled EDR Contact: 12/10/2007
Data Release Frequency: Biennially

USGS WATER WELLS: National Water Information System (NWIS)

This database consists of well records in the United States. Available site descriptive information includes well location information (latitude and longitude, well depth, site use, water use, and aquifer).

Date of Government Version: 03/25/2005
Date Data Arrived at EDR: 03/25/2005
Date Made Active in Reports: N/A
Number of Days to Update: 0

Source: USGS
Telephone: N/A
Last EDR Contact: 03/25/2005
Next Scheduled EDR Contact: N/A
Data Release Frequency: N/A

PWS: Public Water System Data

This Safe Drinking Water Information System (SDWIS) file contains public water systems name and address, population served and the primary source of water

Date of Government Version: 02/24/2000
Date Data Arrived at EDR: 04/27/2005
Date Made Active in Reports: N/A
Number of Days to Update: 0

Source: EPA
Telephone: N/A
Last EDR Contact: 08/20/2007
Next Scheduled EDR Contact: 11/19/2007
Data Release Frequency: N/A

STATE AND LOCAL RECORDS

HIST CAL-SITES: Calsites Database

The Calsites database contains potential or confirmed hazardous substance release properties. In 1996, California EPA reevaluated and significantly reduced the number of sites in the Calsites database. No longer updated by the state agency. It has been replaced by ENVIROSTOR.

Date of Government Version: 08/08/2005
Date Data Arrived at EDR: 08/03/2006
Date Made Active in Reports: 08/24/2006
Number of Days to Update: 21

Source: Department of Toxic Substance Control
Telephone: 916-323-3400
Last EDR Contact: 08/27/2007
Next Scheduled EDR Contact: 11/26/2007
Data Release Frequency: No Update Planned

GOVERNMENT RECORDS SEARCHED / DATA CURRENCY TRACKING

CA BOND EXP. PLAN: Bond Expenditure Plan

Department of Health Services developed a site-specific expenditure plan as the basis for an appropriation of Hazardous Substance Cleanup Bond Act funds. It is not updated.

Date of Government Version: 01/01/1989
Date Data Arrived at EDR: 07/27/1994
Date Made Active in Reports: 08/02/1994
Number of Days to Update: 6

Source: Department of Health Services
Telephone: 916-255-2118
Last EDR Contact: 05/31/1994
Next Scheduled EDR Contact: N/A
Data Release Frequency: No Update Planned

SCH: School Property Evaluation Program

This category contains proposed and existing school sites that are being evaluated by DTSC for possible hazardous materials contamination. In some cases, these properties may be listed in the CalSites category depending on the level of threat to public health and safety or the environment they pose.

Date of Government Version: 08/28/2007
Date Data Arrived at EDR: 08/29/2007
Date Made Active in Reports: 09/26/2007
Number of Days to Update: 28

Source: Department of Toxic Substances Control
Telephone: 916-323-3400
Last EDR Contact: 08/29/2007
Next Scheduled EDR Contact: 11/26/2007
Data Release Frequency: Quarterly

TOXIC PITS: Toxic Pits Cleanup Act Sites

Toxic PITS Cleanup Act Sites. TOXIC PITS identifies sites suspected of containing hazardous substances where cleanup has not yet been completed.

Date of Government Version: 07/01/1995
Date Data Arrived at EDR: 08/30/1995
Date Made Active in Reports: 09/26/1995
Number of Days to Update: 27

Source: State Water Resources Control Board
Telephone: 916-227-4364
Last EDR Contact: 07/30/2007
Next Scheduled EDR Contact: 10/29/2007
Data Release Frequency: No Update Planned

SWF/LF (SWIS): Solid Waste Information System

Active, Closed and Inactive Landfills. SWF/LF records typically contain an inve ntory of solid waste disposal facilities or landfills. These may be active or i nactive facilities or open dumps that failed to meet RCRA Section 4004 criteria for solid waste landfills or disposal sites.

Date of Government Version: 09/10/2007
Date Data Arrived at EDR: 09/12/2007
Date Made Active in Reports: 09/28/2007
Number of Days to Update: 16

Source: Integrated Waste Management Board
Telephone: 916-341-6320
Last EDR Contact: 09/12/2007
Next Scheduled EDR Contact: 12/10/2007
Data Release Frequency: Quarterly

WMUDS/SWAT: Waste Management Unit Database

Waste Management Unit Database System. WMUDS is used by the State Water Resources Control Board staff and the Regional Water Quality Control Boards for program tracking and inventory of waste management units. WMUDS is composed of the following databases: Facility Information, Scheduled Inspections Information, Waste Management Unit Information, SWAT Program Information, SWAT Report Summary Information, SWAT Report Summary Data, Chapter 15 (formerly Subchapter 15) Information, Chapter 15 Monitoring Parameters, TPCA Program Information, RCRA Program Information, Closure Information, and Interested Parties Information.

Date of Government Version: 04/01/2000
Date Data Arrived at EDR: 04/10/2000
Date Made Active in Reports: 05/10/2000
Number of Days to Update: 30

Source: State Water Resources Control Board
Telephone: 916-227-4448
Last EDR Contact: 09/04/2007
Next Scheduled EDR Contact: 12/03/2007
Data Release Frequency: Quarterly

CA WDS: Waste Discharge System

Sites which have been issued waste discharge requirements.

Date of Government Version: 06/19/2007
Date Data Arrived at EDR: 06/20/2007
Date Made Active in Reports: 06/29/2007
Number of Days to Update: 9

Source: State Water Resources Control Board
Telephone: 916-341-5227
Last EDR Contact: 09/17/2007
Next Scheduled EDR Contact: 12/17/2007
Data Release Frequency: Quarterly

CORTESE: "Cortese" Hazardous Waste & Substances Sites List
The sites for the list are designated by the State Water Resource Control Board (LUST), the Integrated Waste Board (SWF/LS), and the Department of Toxic Substances Control (Cal-Sites). This listing is no longer updated by the state agency.

Date of Government Version: 04/01/2001
Date Data Arrived at EDR: 05/29/2001
Date Made Active in Reports: 07/26/2001
Number of Days to Update: 58

Source: CAL EPA/Office of Emergency Information
Telephone: 916-323-3400
Last EDR Contact: 07/23/2007
Next Scheduled EDR Contact: 10/22/2007
Data Release Frequency: No Update Planned

SWRCY: Recycler Database
A listing of recycling facilities in California.

Date of Government Version: 07/09/2007
Date Data Arrived at EDR: 07/11/2007
Date Made Active in Reports: 08/09/2007
Number of Days to Update: 29

Source: Department of Conservation
Telephone: 916-323-3836
Last EDR Contact: 07/11/2007
Next Scheduled EDR Contact: 10/08/2007
Data Release Frequency: Quarterly

LUST REG 9: Leaking Underground Storage Tank Report
Orange, Riverside, San Diego counties. For more current information, please refer to the State Water Resources Control Board's LUST database.

Date of Government Version: 03/01/2001
Date Data Arrived at EDR: 04/23/2001
Date Made Active in Reports: 05/21/2001
Number of Days to Update: 28

Source: California Regional Water Quality Control Board San Diego Region (9)
Telephone: 858-637-5595
Last EDR Contact: 07/16/2007
Next Scheduled EDR Contact: 10/15/2007
Data Release Frequency: No Update Planned

LUST REG 8: Leaking Underground Storage Tanks
California Regional Water Quality Control Board Santa Ana Region (8). For more current information, please refer to the State Water Resources Control Board's LUST database.

Date of Government Version: 02/14/2005
Date Data Arrived at EDR: 02/15/2005
Date Made Active in Reports: 03/28/2005
Number of Days to Update: 41

Source: California Regional Water Quality Control Board Santa Ana Region (8)
Telephone: 909-782-4496
Last EDR Contact: 08/06/2007
Next Scheduled EDR Contact: 11/05/2007
Data Release Frequency: Varies

LUST REG 6V: Leaking Underground Storage Tank Case Listing
Leaking Underground Storage Tank locations. Inyo, Kern, Los Angeles, Mono, San Bernardino counties.

Date of Government Version: 06/07/2005
Date Data Arrived at EDR: 06/07/2005
Date Made Active in Reports: 06/29/2005
Number of Days to Update: 22

Source: California Regional Water Quality Control Board Victorville Branch Office (6)
Telephone: 760-241-7365
Last EDR Contact: 07/02/2007
Next Scheduled EDR Contact: 10/01/2007
Data Release Frequency: No Update Planned

LUST REG 6L: Leaking Underground Storage Tank Case Listing
For more current information, please refer to the State Water Resources Control Board's LUST database.

Date of Government Version: 09/09/2003
Date Data Arrived at EDR: 09/10/2003
Date Made Active in Reports: 10/07/2003
Number of Days to Update: 27

Source: California Regional Water Quality Control Board Lahontan Region (6)
Telephone: 530-542-5572
Last EDR Contact: 09/04/2007
Next Scheduled EDR Contact: 12/03/2007
Data Release Frequency: No Update Planned

GOVERNMENT RECORDS SEARCHED / DATA CURRENCY TRACKING

LUST REG 5: Leaking Underground Storage Tank Database
Leaking Underground Storage Tank locations. Alameda, Alpine, Amador, Butte, Colusa, Contra Costa, Calveras, El Dorado, Fresno, Glenn, Kern, Kings, Lake, Lassen, Madera, Mariposa, Merced, Modoc, Napa, Nevada, Placer, Plumas, Sacramento, San Joaquin, Shasta, Solano, Stanislaus, Sutter, Tehama, Tulare, Tuolumne, Yolo, Yuba counties.

Date of Government Version: 07/01/2007
Date Data Arrived at EDR: 08/01/2007
Date Made Active in Reports: 08/09/2007
Number of Days to Update: 8

Source: California Regional Water Quality Control Board Central Valley Region (5)
Telephone: 916-464-4834
Last EDR Contact: 08/01/2007
Next Scheduled EDR Contact: 10/01/2007
Data Release Frequency: Quarterly

LUST REG 4: Underground Storage Tank Leak List
Los Angeles, Ventura counties. For more current information, please refer to the State Water Resources Control Board's LUST database.

Date of Government Version: 09/07/2004
Date Data Arrived at EDR: 09/07/2004
Date Made Active in Reports: 10/12/2004
Number of Days to Update: 35

Source: California Regional Water Quality Control Board Los Angeles Region (4)
Telephone: 213-576-6710
Last EDR Contact: 09/24/2007
Next Scheduled EDR Contact: 12/24/2007
Data Release Frequency: No Update Planned

LUST REG 3: Leaking Underground Storage Tank Database
Leaking Underground Storage Tank locations. Monterey, San Benito, San Luis Obispo, Santa Barbara, Santa Cruz counties.

Date of Government Version: 05/19/2003
Date Data Arrived at EDR: 05/19/2003
Date Made Active in Reports: 06/02/2003
Number of Days to Update: 14

Source: California Regional Water Quality Control Board Central Coast Region (3)
Telephone: 805-542-4786
Last EDR Contact: 08/13/2007
Next Scheduled EDR Contact: 11/12/2007
Data Release Frequency: No Update Planned

LUST REG 2: Fuel Leak List
Leaking Underground Storage Tank locations. Alameda, Contra Costa, Marin, Napa, San Francisco, San Mateo, Santa Clara, Solano, Sonoma counties.

Date of Government Version: 09/30/2004
Date Data Arrived at EDR: 10/20/2004
Date Made Active in Reports: 11/19/2004
Number of Days to Update: 30

Source: California Regional Water Quality Control Board San Francisco Bay Region (2)
Telephone: 510-622-2433
Last EDR Contact: 07/09/2007
Next Scheduled EDR Contact: 10/08/2007
Data Release Frequency: Quarterly

LUST REG 1: Active Toxic Site Investigation
Del Norte, Humboldt, Lake, Mendocino, Modoc, Siskiyou, Sonoma, Trinity counties. For more current information, please refer to the State Water Resources Control Board's LUST database.

Date of Government Version: 02/01/2001
Date Data Arrived at EDR: 02/28/2001
Date Made Active in Reports: 03/29/2001
Number of Days to Update: 29

Source: California Regional Water Quality Control Board North Coast (1)
Telephone: 707-570-3769
Last EDR Contact: 08/20/2007
Next Scheduled EDR Contact: 11/19/2007
Data Release Frequency: No Update Planned

LUST: Geotracker's Leaking Underground Fuel Tank Report
Leaking Underground Storage Tank Incident Reports. LUST records contain an inventory of reported leaking underground storage tank incidents. Not all states maintain these records, and the information stored varies by state. For more information on a particular leaking underground storage tank sites, please contact the appropriate regulatory agency.

Date of Government Version: 07/10/2007
Date Data Arrived at EDR: 07/11/2007
Date Made Active in Reports: 08/09/2007
Number of Days to Update: 29

Source: State Water Resources Control Board
Telephone: see region list
Last EDR Contact: 07/11/2007
Next Scheduled EDR Contact: 10/08/2007
Data Release Frequency: Quarterly

LUST REG 7: Leaking Underground Storage Tank Case Listing
Leaking Underground Storage Tank locations. Imperial, Riverside, San Diego, Santa Barbara counties.

Date of Government Version: 02/26/2004
Date Data Arrived at EDR: 02/26/2004
Date Made Active in Reports: 03/24/2004
Number of Days to Update: 27
Source: California Regional Water Quality Control Board Colorado River Basin Region (7)
Telephone: 760-776-8943
Last EDR Contact: 08/20/2007
Next Scheduled EDR Contact: 11/19/2007
Data Release Frequency: No Update Planned

CA FID UST: Facility Inventory Database
The Facility Inventory Database (FID) contains a historical listing of active and inactive underground storage tank locations from the State Water Resource Control Board. Refer to local/county source for current data.

Date of Government Version: 10/31/1994
Date Data Arrived at EDR: 09/05/1995
Date Made Active in Reports: 09/29/1995
Number of Days to Update: 24
Source: California Environmental Protection Agency
Telephone: 916-341-5851
Last EDR Contact: 12/28/1998
Next Scheduled EDR Contact: N/A
Data Release Frequency: No Update Planned

SLIC: Statewide SLIC Cases
The SLIC (Spills, Leaks, Investigations and Cleanup) program is designed to protect and restore water quality from spills, leaks, and similar discharges.

Date of Government Version: 08/03/2007
Date Data Arrived at EDR: 08/03/2007
Date Made Active in Reports: 08/09/2007
Number of Days to Update: 6
Source: State Water Resources Control Board
Telephone: 866-480-1028
Last EDR Contact: 08/03/2007
Next Scheduled EDR Contact: 10/08/2007
Data Release Frequency: Varies

SLIC REG 1: Active Toxic Site Investigations
The SLIC (Spills, Leaks, Investigations and Cleanup) program is designed to protect and restore water quality from spills, leaks, and similar discharges.

Date of Government Version: 04/03/2003
Date Data Arrived at EDR: 04/07/2003
Date Made Active in Reports: 04/25/2003
Number of Days to Update: 18
Source: California Regional Water Quality Control Board, North Coast Region (1)
Telephone: 707-576-2220
Last EDR Contact: 08/20/2007
Next Scheduled EDR Contact: 11/19/2007
Data Release Frequency: No Update Planned

SLIC REG 2: Spills, Leaks, Investigation & Cleanup Cost Recovery Listing
The SLIC (Spills, Leaks, Investigations and Cleanup) program is designed to protect and restore water quality from spills, leaks, and similar discharges.

Date of Government Version: 09/30/2004
Date Data Arrived at EDR: 10/20/2004
Date Made Active in Reports: 11/19/2004
Number of Days to Update: 30
Source: Regional Water Quality Control Board San Francisco Bay Region (2)
Telephone: 510-286-0457
Last EDR Contact: 07/09/2007
Next Scheduled EDR Contact: 10/08/2007
Data Release Frequency: Quarterly

SLIC REG 3: Spills, Leaks, Investigation & Cleanup Cost Recovery Listing
The SLIC (Spills, Leaks, Investigations and Cleanup) program is designed to protect and restore water quality from spills, leaks, and similar discharges.

Date of Government Version: 05/18/2006
Date Data Arrived at EDR: 05/18/2006
Date Made Active in Reports: 06/15/2006
Number of Days to Update: 28
Source: California Regional Water Quality Control Board Central Coast Region (3)
Telephone: 805-549-3147
Last EDR Contact: 08/13/2007
Next Scheduled EDR Contact: 11/12/2007
Data Release Frequency: Semi-Annually

GOVERNMENT RECORDS SEARCHED / DATA CURRENCY TRACKING

SLIC REG 4: Spills, Leaks, Investigation & Cleanup Cost Recovery Listing
The SLIC (Spills, Leaks, Investigations and Cleanup) program is designed to protect and restore water quality from spills, leaks, and similar discharges.

Date of Government Version: 11/17/2004
Date Data Arrived at EDR: 11/18/2004
Date Made Active in Reports: 01/04/2005
Number of Days to Update: 47
Source: Region Water Quality Control Board Los Angeles Region (4)
Telephone: 213-576-6600
Last EDR Contact: 07/23/2007
Next Scheduled EDR Contact: 10/22/2007
Data Release Frequency: Varies

SLIC REG 5: Spills, Leaks, Investigation & Cleanup Cost Recovery Listing
The SLIC (Spills, Leaks, Investigations and Cleanup) program is designed to protect and restore water quality from spills, leaks, and similar discharges.

Date of Government Version: 04/01/2005
Date Data Arrived at EDR: 04/05/2005
Date Made Active in Reports: 04/21/2005
Number of Days to Update: 16
Source: Regional Water Quality Control Board Central Valley Region (5)
Telephone: 916-464-3291
Last EDR Contact: 07/02/2007
Next Scheduled EDR Contact: 10/01/2007
Data Release Frequency: Semi-Annually

SLIC REG 6V: Spills, Leaks, Investigation & Cleanup Cost Recovery Listing
The SLIC (Spills, Leaks, Investigations and Cleanup) program is designed to protect and restore water quality from spills, leaks, and similar discharges.

Date of Government Version: 05/24/2005
Date Data Arrived at EDR: 05/25/2005
Date Made Active in Reports: 06/16/2005
Number of Days to Update: 22
Source: Regional Water Quality Control Board, Victorville Branch
Telephone: 619-241-6583
Last EDR Contact: 07/02/2007
Next Scheduled EDR Contact: 10/01/2007
Data Release Frequency: Semi-Annually

SLIC REG 6L: SLIC Sites
The SLIC (Spills, Leaks, Investigations and Cleanup) program is designed to protect and restore water quality from spills, leaks, and similar discharges.

Date of Government Version: 09/07/2004
Date Data Arrived at EDR: 09/07/2004
Date Made Active in Reports: 10/12/2004
Number of Days to Update: 35
Source: California Regional Water Quality Control Board, Lahontan Region
Telephone: 530-542-5574
Last EDR Contact: 09/04/2007
Next Scheduled EDR Contact: 12/03/2007
Data Release Frequency: No Update Planned

SLIC REG 7: SLIC List
The SLIC (Spills, Leaks, Investigations and Cleanup) program is designed to protect and restore water quality from spills, leaks, and similar discharges.

Date of Government Version: 11/24/2004
Date Data Arrived at EDR: 11/29/2004
Date Made Active in Reports: 01/04/2005
Number of Days to Update: 36
Source: California Regional Quality Control Board, Colorado River Basin Region
Telephone: 760-346-7491
Last EDR Contact: 08/20/2007
Next Scheduled EDR Contact: 11/19/2007
Data Release Frequency: No Update Planned

SLIC REG 8: Spills, Leaks, Investigation & Cleanup Cost Recovery Listing
The SLIC (Spills, Leaks, Investigations and Cleanup) program is designed to protect and restore water quality from spills, leaks, and similar discharges.

Date of Government Version: 07/17/2007
Date Data Arrived at EDR: 07/18/2007
Date Made Active in Reports: 08/09/2007
Number of Days to Update: 22
Source: California Region Water Quality Control Board Santa Ana Region (8)
Telephone: 951-782-3298
Last EDR Contact: 07/17/2007
Next Scheduled EDR Contact: 10/01/2007
Data Release Frequency: Semi-Annually

SLIC REG 9: Spills, Leaks, Investigation & Cleanup Cost Recovery Listing
The SLIC (Spills, Leaks, Investigations and Cleanup) program is designed to protect and restore water quality from spills, leaks, and similar discharges.

Date of Government Version: 09/10/2007
Date Data Arrived at EDR: 09/11/2007
Date Made Active in Reports: 09/28/2007
Number of Days to Update: 17
Source: California Regional Water Quality Control Board San Diego Region (9)
Telephone: 858-467-2980
Last EDR Contact: 09/10/2007
Next Scheduled EDR Contact: 11/26/2007
Data Release Frequency: Annually

UST: Active UST Facilities
Active UST facilities gathered from the local regulatory agencies

Date of Government Version: 07/10/2007
Date Data Arrived at EDR: 07/11/2007
Date Made Active in Reports: 07/25/2007
Number of Days to Update: 14
Source: SWRCB
Telephone: 916-480-1028
Last EDR Contact: 07/11/2007
Next Scheduled EDR Contact: 10/08/2007
Data Release Frequency: Semi-Annually

UST MENDOCINO: Mendocino County UST Database
A listing of underground storage tank locations in Mendocino County.

Date of Government Version: 06/25/2007
Date Data Arrived at EDR: 06/26/2007
Date Made Active in Reports: 07/25/2007
Number of Days to Update: 29
Source: Department of Public Health
Telephone: 707-463-4466
Last EDR Contact: 09/24/2007
Next Scheduled EDR Contact: 12/24/2007
Data Release Frequency: Varies

HIST UST: Hazardous Substance Storage Container Database
The Hazardous Substance Storage Container Database is a historical listing of UST sites. Refer to local/county source for current data.

Date of Government Version: 10/15/1990
Date Data Arrived at EDR: 01/25/1991
Date Made Active in Reports: 02/12/1991
Number of Days to Update: 18
Source: State Water Resources Control Board
Telephone: 916-341-5851
Last EDR Contact: 07/26/2001
Next Scheduled EDR Contact: N/A
Data Release Frequency: No Update Planned

LIENS: Environmental Liens Listing
A listing of property locations with environmental liens for California where DTSC is a lien holder.

Date of Government Version: 08/27/2007
Date Data Arrived at EDR: 08/28/2007
Date Made Active in Reports: 09/26/2007
Number of Days to Update: 29
Source: Department of Toxic Substances Control
Telephone: 916-323-3400
Last EDR Contact: 08/20/2007
Next Scheduled EDR Contact: 11/05/2007
Data Release Frequency: Varies

AST: Aboveground Petroleum Storage Tank Facilities
Registered Aboveground Storage Tanks.

Date of Government Version: 05/01/2007
Date Data Arrived at EDR: 05/01/2007
Date Made Active in Reports: 05/25/2007
Number of Days to Update: 24
Source: State Water Resources Control Board
Telephone: 916-341-5712
Last EDR Contact: 07/30/2007
Next Scheduled EDR Contact: 10/29/2007
Data Release Frequency: Quarterly

SWEEPS UST: SWEEPS UST Listing
Statewide Environmental Evaluation and Planning System. This underground storage tank listing was updated and maintained by a company contacted by the SWRCB in the early 1980's. The listing is no longer updated or maintained. The local agency is the contact for more information on a site on the SWEEPS list.

Date of Government Version: 06/01/1994
Date Data Arrived at EDR: 07/07/2005
Date Made Active in Reports: 08/11/2005
Number of Days to Update: 35
Source: State Water Resources Control Board
Telephone: N/A
Last EDR Contact: 06/03/2005
Next Scheduled EDR Contact: N/A
Data Release Frequency: No Update Planned

CHMIRS: California Hazardous Material Incident Report System
California Hazardous Material Incident Reporting System. CHMIRS contains information on reported hazardous material incidents (accidental releases or spills).

Date of Government Version: 12/31/2005
Date Data Arrived at EDR: 02/23/2007
Date Made Active in Reports: 04/06/2007
Number of Days to Update: 42
Source: Office of Emergency Services
Telephone: 916-845-8400
Last EDR Contact: 08/20/2007
Next Scheduled EDR Contact: 11/19/2007
Data Release Frequency: Varies

NOTIFY 65: Proposition 65 Records
Proposition 65 Notification Records. NOTIFY 65 contains facility notifications about any release which could impact drinking water and thereby expose the public to a potential health risk.

Date of Government Version: 10/21/1993
Date Data Arrived at EDR: 11/01/1993
Date Made Active in Reports: 11/19/1993
Number of Days to Update: 18
Source: State Water Resources Control Board
Telephone: 916-445-3846
Last EDR Contact: 07/16/2007
Next Scheduled EDR Contact: 10/15/2007
Data Release Frequency: No Update Planned

DEED: Deed Restriction Listing
Site Mitigation and Brownfields Reuse Program Facility Sites with Deed Restrictions & Hazardous Waste Management Program Facility Sites with Deed / Land Use Restriction. The DTSC Site Mitigation and Brownfields Reuse Program (SMBRP) list includes sites cleaned up under the program's oversight and generally does not include current or former hazardous waste facilities that required a hazardous waste facility permit. The list represents deed restrictions that are active. Some sites have multiple deed restrictions. The DTSC Hazardous Waste Management Program (HWMP) has developed a list of current or former hazardous waste facilities that have a recorded land use restriction at the local county recorder's office. The land use restrictions on this list were required by the DTSC HWMP as a result of the presence of hazardous substances that remain on site after the facility (or part of the facility) has been closed or cleaned up. The types of land use restriction include deed notice, deed restriction, or a land use restriction that binds current and future owners.

Date of Government Version: 07/02/2007
Date Data Arrived at EDR: 07/03/2007
Date Made Active in Reports: 08/09/2007
Number of Days to Update: 37
Source: Department of Toxic Substances Control
Telephone: 916-323-3400
Last EDR Contact: 07/03/2007
Next Scheduled EDR Contact: 10/01/2007
Data Release Frequency: Semi-Annually

VCP: Voluntary Cleanup Program Properties
Contains low threat level properties with either confirmed or unconfirmed releases and the project proponents have request that DTSC oversee investigation and/or cleanup activities and have agreed to provide coverage for DTSC's costs.

Date of Government Version: 08/28/2007
Date Data Arrived at EDR: 08/29/2007
Date Made Active in Reports: 09/26/2007
Number of Days to Update: 28
Source: Department of Toxic Substances Control
Telephone: 916-323-3400
Last EDR Contact: 08/29/2007
Next Scheduled EDR Contact: 11/26/2007
Data Release Frequency: Quarterly

DRYCLEANERS: Cleaner Facilities
A list of drycleaner related facilities that have EPA ID numbers. These are facilities with certain SIC codes: power laundries, family and commercial; garment pressing and cleaner's agents; linen supply; coin-operated laundries and cleaning; drycleaning plants, except rugs; carpet and upholster cleaning; industrial launderers; laundry and garment services.

Date of Government Version: 07/31/2007
Date Data Arrived at EDR: 07/31/2007
Date Made Active in Reports: 08/09/2007
Number of Days to Update: 9
Source: Department of Toxic Substance Control
Telephone: 916-327-4498
Last EDR Contact: 07/30/2007
Next Scheduled EDR Contact: 10/01/2007
Data Release Frequency: Annually

WIP: Well Investigation Program Case List
Well Investigation Program case in the San Gabriel and San Fernando Valley area.

Date of Government Version: 03/01/2007
Date Data Arrived at EDR: 03/13/2007
Date Made Active in Reports: 04/06/2007
Number of Days to Update: 24
Source: Los Angeles Water Quality Control Board
Telephone: 213-576-6726
Last EDR Contact: 07/27/2007
Next Scheduled EDR Contact: 10/22/2007
Data Release Frequency: Varies

CDL: Clandestine Drug Labs
A listing of drug lab locations. Listing of a location in this database does not indicate that any illegal drug lab materials were or were not present there, and does not constitute a determination that the location either requires or does not require additional cleanup work.

Date of Government Version: 12/31/2006
Date Data Arrived at EDR: 03/07/2007
Date Made Active in Reports: 04/06/2007
Number of Days to Update: 30
Source: Department of Toxic Substances Control
Telephone: 916-255-6504
Last EDR Contact: 09/04/2007
Next Scheduled EDR Contact: 10/22/2007
Data Release Frequency: Varies

RESPONSE: State Response Sites
Identifies confirmed release sites where DTSC is involved in remediation, either in a lead or oversight capacity. These confirmed release sites are generally high-priority and high potential risk.

Date of Government Version: 08/28/2007
Date Data Arrived at EDR: 08/29/2007
Date Made Active in Reports: 09/26/2007
Number of Days to Update: 28
Source: Department of Toxic Substances Control
Telephone: 916-323-3400
Last EDR Contact: 08/29/2007
Next Scheduled EDR Contact: 11/26/2007
Data Release Frequency: Quarterly

HAZNET: Facility and Manifest Data
Facility and Manifest Data. The data is extracted from the copies of hazardous waste manifests received each year by the DTSC. The annual volume of manifests is typically 700,000 - 1,000,000 annually, representing approximately 350,000 - 500,000 shipments. Data are from the manifests submitted without correction, and therefore many contain some invalid values for data elements such as generator ID, TSD ID, waste category, and disposal method.

Date of Government Version: 12/31/2005
Date Data Arrived at EDR: 11/20/2006
Date Made Active in Reports: 01/03/2007
Number of Days to Update: 44
Source: California Environmental Protection Agency
Telephone: 916-255-1136
Last EDR Contact: 08/09/2007
Next Scheduled EDR Contact: 11/05/2007
Data Release Frequency: Annually

EMI: Emissions Inventory Data
Toxics and criteria pollutant emissions data collected by the ARB and local air pollution agencies.

Date of Government Version: 12/31/2005
Date Data Arrived at EDR: 04/17/2007
Date Made Active in Reports: 05/10/2007
Number of Days to Update: 23
Source: California Air Resources Board
Telephone: 916-322-2990
Last EDR Contact: 07/20/2007
Next Scheduled EDR Contact: 10/15/2007
Data Release Frequency: Varies

HAULERS: Registered Waste Tire Haulers Listing
A listing of registered waste tire haulers.

Date of Government Version: 09/17/2007
Date Data Arrived at EDR: 09/18/2007
Date Made Active in Reports: 09/28/2007
Number of Days to Update: 10
Source: Integrated Waste Management Board
Telephone: 916-341-6422
Last EDR Contact: 09/10/2007
Next Scheduled EDR Contact: 12/10/2007
Data Release Frequency: Varies

ENVIROSTOR: EnviroStor Database
The Department of Toxic Substances Control's (DTSC's) Site Mitigation and Brownfields Reuse Program's (SMBRP's) EnviroStor database identifes sites that have known contamination or sites for which there may be reasons to investigate further. The database includes the following site types: Federal Superfund sites (National Priorities List (NPL)); State Response, including Military Facilities and State Superfund; Voluntary Cleanup; and School sites. EnviroStor provides similar information to the information that was available in CalSites, and provides additional site information, including, but not limited to, identification of formerly-contaminated properties that have been released for reuse, properties where environmental deed restrictions have been recorded to prevent inappropriate land uses, and risk characterization information that is used to assess potential impacts to public health and the environment at contaminated sites.

Date of Government Version: 08/28/2007
Date Data Arrived at EDR: 08/29/2007
Date Made Active in Reports: 09/26/2007
Number of Days to Update: 28
Source: Department of Toxic Substances Control
Telephone: 916-323-3400
Last EDR Contact: 08/29/2007
Next Scheduled EDR Contact: 11/26/2007
Data Release Frequency: Quarterly

TRIBAL RECORDS

INDIAN RESERV: Indian Reservations
This map layer portrays Indian administered lands of the United States that have any area equal to or greater than 640 acres.

Date of Government Version: 12/31/2005
Date Data Arrived at EDR: 12/08/2006
Date Made Active in Reports: 01/11/2007
Number of Days to Update: 34
Source: USGS
Telephone: 202-208-3710
Last EDR Contact: 08/09/2007
Next Scheduled EDR Contact: 11/05/2007
Data Release Frequency: Semi-Annually

INDIAN LUST R7: Leaking Underground Storage Tanks on Indian Land
LUSTs on Indian land in Iowa, Kansas, and Nebraska

Date of Government Version: 06/01/2007
Date Data Arrived at EDR: 06/14/2007
Date Made Active in Reports: 07/05/2007
Number of Days to Update: 21
Source: EPA Region 7
Telephone: 913-551-7003
Last EDR Contact: 08/20/2007
Next Scheduled EDR Contact: 11/19/2007
Data Release Frequency: Varies

INDIAN LUST R6: Leaking Underground Storage Tanks on Indian Land
LUSTs on Indian land in New Mexico and Oklahoma.

Date of Government Version: 01/04/2005
Date Data Arrived at EDR: 01/21/2005
Date Made Active in Reports: 02/28/2005
Number of Days to Update: 38
Source: EPA Region 6
Telephone: 214-665-6597
Last EDR Contact: 08/20/2007
Next Scheduled EDR Contact: 11/19/2007
Data Release Frequency: Varies

INDIAN LUST R8: Leaking Underground Storage Tanks on Indian Land
LUSTs on Indian land in Colorado, Montana, North Dakota, South Dakota, Utah and Wyoming.

Date of Government Version: 05/30/2007
Date Data Arrived at EDR: 05/31/2007
Date Made Active in Reports: 07/05/2007
Number of Days to Update: 35
Source: EPA Region 8
Telephone: 303-312-6271
Last EDR Contact: 08/20/2007
Next Scheduled EDR Contact: 11/19/2007
Data Release Frequency: Quarterly

INDIAN LUST R4: Leaking Underground Storage Tanks on Indian Land
LUSTs on Indian land in Florida, Mississippi and North Carolina.

Date of Government Version: 03/20/2007
Date Data Arrived at EDR: 04/16/2007
Date Made Active in Reports: 05/14/2007
Number of Days to Update: 28
Source: EPA Region 4
Telephone: 404-562-8677
Last EDR Contact: 08/20/2007
Next Scheduled EDR Contact: 11/19/2007
Data Release Frequency: Semi-Annually

INDIAN LUST R1: Leaking Underground Storage Tanks on Indian Land
A listing of leaking underground storage tank locations on Indian Land.

Date of Government Version: 12/01/2006
Date Data Arrived at EDR: 12/01/2006
Date Made Active in Reports: 01/29/2007
Number of Days to Update: 59
Source: EPA Region 1
Telephone: 617-918-1313
Last EDR Contact: 08/20/2007
Next Scheduled EDR Contact: 11/19/2007
Data Release Frequency: Varies

INDIAN LUST R10: Leaking Underground Storage Tanks on Indian Land
LUSTs on Indian land in Alaska, Idaho, Oregon and Washington.

Date of Government Version: 05/23/2007
Date Data Arrived at EDR: 05/24/2007
Date Made Active in Reports: 07/05/2007
Number of Days to Update: 42
Source: EPA Region 10
Telephone: 206-553-2857
Last EDR Contact: 08/20/2007
Next Scheduled EDR Contact: 11/19/2007
Data Release Frequency: Quarterly

INDIAN LUST R9: Leaking Underground Storage Tanks on Indian Land
LUSTs on Indian land in Arizona, California, New Mexico and Nevada

Date of Government Version: 06/18/2007
Date Data Arrived at EDR: 06/18/2007
Date Made Active in Reports: 07/05/2007
Number of Days to Update: 17
Source: Environmental Protection Agency
Telephone: 415-972-3372
Last EDR Contact: 08/20/2007
Next Scheduled EDR Contact: 11/19/2007
Data Release Frequency: Quarterly

INDIAN UST R7: Underground Storage Tanks on Indian Land

Date of Government Version: 06/01/2007
Date Data Arrived at EDR: 06/14/2007
Date Made Active in Reports: 07/05/2007
Number of Days to Update: 21
Source: EPA Region 7
Telephone: 913-551-7003
Last EDR Contact: 08/20/2007
Next Scheduled EDR Contact: 11/19/2007
Data Release Frequency: Varies

INDIAN UST R6: Underground Storage Tanks on Indian Land

Date of Government Version: 06/06/2007
Date Data Arrived at EDR: 06/07/2007
Date Made Active in Reports: 07/05/2007
Number of Days to Update: 28
Source: EPA Region 6
Telephone: 214-665-7591
Last EDR Contact: 08/20/2007
Next Scheduled EDR Contact: 11/19/2007
Data Release Frequency: Semi-Annually

INDIAN UST R9: Underground Storage Tanks on Indian Land

Date of Government Version: 06/18/2007
Date Data Arrived at EDR: 06/18/2007
Date Made Active in Reports: 07/05/2007
Number of Days to Update: 17
Source: EPA Region 9
Telephone: 415-972-3368
Last EDR Contact: 08/20/2007
Next Scheduled EDR Contact: 11/19/2007
Data Release Frequency: Quarterly

INDIAN UST R1: Underground Storage Tanks on Indian Land
A listing of underground storage tank locations on Indian Land.

Date of Government Version: 12/01/2006
Date Data Arrived at EDR: 12/01/2006
Date Made Active in Reports: 01/29/2007
Number of Days to Update: 59
Source: EPA, Region 1
Telephone: 617-918-1313
Last EDR Contact: 08/20/2007
Next Scheduled EDR Contact: 11/19/2007
Data Release Frequency: Varies

INDIAN UST R8: Underground Storage Tanks on Indian Land

Date of Government Version: 05/30/2007
Date Data Arrived at EDR: 05/31/2007
Date Made Active in Reports: 07/05/2007
Number of Days to Update: 35
Source: EPA Region 8
Telephone: 303-312-6137
Last EDR Contact: 08/20/2007
Next Scheduled EDR Contact: 11/19/2007
Data Release Frequency: Quarterly

INDIAN UST R4: Underground Storage Tanks on Indian Land

Date of Government Version: 03/20/2007
Date Data Arrived at EDR: 04/16/2007
Date Made Active in Reports: 05/14/2007
Number of Days to Update: 28
Source: EPA Region 4
Telephone: 404-562-9424
Last EDR Contact: 08/20/2007
Next Scheduled EDR Contact: 11/19/2007
Data Release Frequency: Semi-Annually

INDIAN UST R10: Underground Storage Tanks on Indian Land

Date of Government Version: 05/23/2007
Date Data Arrived at EDR: 05/24/2007
Date Made Active in Reports: 07/05/2007
Number of Days to Update: 42
Source: EPA Region 10
Telephone: 206-553-2857
Last EDR Contact: 08/20/2007
Next Scheduled EDR Contact: 11/19/2007
Data Release Frequency: Quarterly

INDIAN UST R5: Underground Storage Tanks on Indian Land

Date of Government Version: 12/02/2004
Date Data Arrived at EDR: 12/29/2004
Date Made Active in Reports: 02/04/2005
Number of Days to Update: 37
Source: EPA Region 5
Telephone: 312-886-6136
Last EDR Contact: 08/20/2007
Next Scheduled EDR Contact: 11/19/2007
Data Release Frequency: Varies

EDR PROPRIETARY RECORDS

Manufactured Gas Plants: EDR Proprietary Manufactured Gas Plants
The EDR Proprietary Manufactured Gas Plant Database includes records of coal gas plants (manufactured gas plants) compiled by EDR's researchers. Manufactured gas sites were used in the United States from the 1800's to 1950's to produce a gas that could be distributed and used as fuel. These plants used whale oil, rosin, coal, or a mixture of coal, oil, and water that also produced a significant amount of waste. Many of the byproducts of the gas production, such as coal tar (oily waste containing volatile and non-volatile chemicals), sludges, oils and other compounds are potentially hazardous to human health and the environment. The byproduct from this process was frequently disposed of directly at the plant site and can remain or spread slowly, serving as a continuous source of soil and groundwater contamination.

Date of Government Version: N/A
Date Data Arrived at EDR: N/A
Date Made Active in Reports: N/A
Number of Days to Update: N/A
Source: EDR, Inc.
Telephone: N/A
Last EDR Contact: N/A
Next Scheduled EDR Contact: N/A
Data Release Frequency: No Update Planned

EDR Historical Auto Stations: EDR Proprietary Historic Gas Stations
EDR has searched selected national collections of business directories and has collected listings of potential gas station/filling station/service station sites that were available to EDR researchers. EDR's review was limited to those categories of sources that might, in EDR's opinion, include gas station/filling station/service station establishments. The categories reviewed included, but were not limited to gas, gas station, gasoline station, filling station, auto, automobile repair, auto service station, service station, etc.

Date of Government Version: N/A
Date Data Arrived at EDR: N/A
Date Made Active in Reports: N/A
Number of Days to Update: N/A

Source: EDR, Inc.
Telephone: N/A
Last EDR Contact: N/A
Next Scheduled EDR Contact: N/A
Data Release Frequency: Varies

EDR Historical Cleaners: EDR Proprietary Historic Dry Cleaners

EDR has searched selected national collections of business directories and has collected listings of potential dry cleaner sites that were available to EDR researchers. EDR's review was limited to those categories of sources that might, in EDR's opinion, include dry cleaning establishments. The categories reviewed included, but were not limited to dry cleaners, cleaners, laundry, laundromat, cleaning/laundry, wash & dry etc.

Date of Government Version: N/A
Date Data Arrived at EDR: N/A
Date Made Active in Reports: N/A
Number of Days to Update: N/A

Source: EDR, Inc.
Telephone: N/A
Last EDR Contact: N/A
Next Scheduled EDR Contact: N/A
Data Release Frequency: Varies

FEDERAL RECORDS

COLLEGES: Integrated Postsecondary Education Data

The National Center for Education Statistics' primary database on integrated postsecondary education in the United States.

Date of Government Version: N/A
Date Data Arrived at EDR: 10/12/2005
Date Made Active in Reports: N/A
Number of Days to Update: 0

Source: National Center for Education Statistics
Telephone: 202-502-7300
Last EDR Contact: 09/22/2006
Next Scheduled EDR Contact: N/A
Data Release Frequency: N/A

PUBLIC SCHOOLS: Public Schools

The National Center for Education Statistics' primary database on elementary and secondary public education in the United States. It is a comprehensive, annual, national statistical database of all public elementary and secondary schools and school districts, which contains data that are comparable across all states.

Date of Government Version: N/A
Date Data Arrived at EDR: 07/13/2004
Date Made Active in Reports: N/A
Number of Days to Update: 0

Source: National Center for Education statistics
Telephone: 202-502-7300
Last EDR Contact: 07/11/2007
Next Scheduled EDR Contact: 10/08/2007
Data Release Frequency: N/A

PRIVATE SCHOOLS: Private Schools of the United States

The National Center for Education Statistics' primary database on private school locations in the United States.

Date of Government Version: N/A
Date Data Arrived at EDR: 10/07/2005
Date Made Active in Reports: N/A
Number of Days to Update: 0

Source: National Center for Education Statistics
Telephone: 202-502-7300
Last EDR Contact: 09/22/2006
Next Scheduled EDR Contact: N/A
Data Release Frequency: N/A

NURSING HOMES: Directory of Nursing Homes

Information on Medicare and Medicaid certified nursing homes in the United States.

Date of Government Version: N/A
Date Data Arrived at EDR: 10/11/2005
Date Made Active in Reports: N/A
Number of Days to Update: 0

Source: N/A
Telephone: 800-568-3282
Last EDR Contact: 09/22/2006
Next Scheduled EDR Contact: N/A
Data Release Frequency: N/A

MEDICAL CENTERS: Provider of Services Listing

A listing of hospitals with Medicare provider number, produced by Centers of Medicare & Medicaid Services, a federal agency within the U.S. Department of Health & Human Services.

Date of Government Version: 06/01/1998
Date Data Arrived at EDR: 11/10/2005
Date Made Active in Reports: N/A
Number of Days to Update: 0

Source: Centers for Medicare & Medicaid Services
Telephone: 410-786-3000
Last EDR Contact: 01/12/2007
Next Scheduled EDR Contact: N/A
Data Release Frequency: N/A

HOSPITALS: AHA Hospital Guide

The database includes a listing of hospitals based on the American Hospital Association's annual survey of hospitals.

Date of Government Version: N/A
Date Data Arrived at EDR: 10/19/1994
Date Made Active in Reports: N/A
Number of Days to Update: 0

Source: American Hospital Association
Telephone: 800-242-2626
Last EDR Contact: 09/22/2006
Next Scheduled EDR Contact: N/A
Data Release Frequency: N/A

COUNTY RECORDS

ALAMEDA COUNTY:

Contaminated Sites

A listing of contaminated sites overseen by the Toxic Release Program (oil and groundwater contamination from chemical releases and spills) and the Leaking Underground Storage Tank Program (soil and ground water contamination from leaking petroleum USTs).

Date of Government Version: 08/03/2007
Date Data Arrived at EDR: 08/07/2007
Date Made Active in Reports: 09/26/2007
Number of Days to Update: 50

Source: Alameda County Environmental Health Services
Telephone: 510-567-6700
Last EDR Contact: 07/23/2007
Next Scheduled EDR Contact: 10/22/2007
Data Release Frequency: Semi-Annually

Underground Tanks

Underground storage tank sites located in Alameda county.

Date of Government Version: 08/03/2007
Date Data Arrived at EDR: 08/07/2007
Date Made Active in Reports: 09/24/2007
Number of Days to Update: 48

Source: Alameda County Environmental Health Services
Telephone: 510-567-6700
Last EDR Contact: 07/23/2007
Next Scheduled EDR Contact: 10/22/2007
Data Release Frequency: Semi-Annually

CONTRA COSTA COUNTY:

Site List

List includes sites from the underground tank, hazardous waste generator and business plan/2185 programs.

Date of Government Version: 09/11/2007
Date Data Arrived at EDR: 09/14/2007
Date Made Active in Reports: 09/28/2007
Number of Days to Update: 14

Source: Contra Costa Health Services Department
Telephone: 925-646-2286
Last EDR Contact: 09/10/2007
Next Scheduled EDR Contact: 11/26/2007
Data Release Frequency: Semi-Annually

FRESNO COUNTY:

CUPA Resources List

Certified Unified Program Agency. CUPA's are responsible for implementing a unified hazardous materials and hazardous waste management regulatory program. The agency provides oversight of businesses that deal with hazardous materials, operate underground storage tanks or aboveground storage tanks.

Date of Government Version: 07/16/2007
Date Data Arrived at EDR: 07/17/2007
Date Made Active in Reports: 08/09/2007
Number of Days to Update: 23

Source: Dept. of Community Health
Telephone: 559-445-3271
Last EDR Contact: 08/06/2007
Next Scheduled EDR Contact: 11/05/2007
Data Release Frequency: Semi-Annually

KERN COUNTY:

Underground Storage Tank Sites & Tank Listing
Kern County Sites and Tanks Listing.

Date of Government Version: 06/20/2007
Date Data Arrived at EDR: 06/21/2007
Date Made Active in Reports: 07/25/2007
Number of Days to Update: 34

Source: Kern County Environment Health Services Department
Telephone: 661-862-8700
Last EDR Contact: 09/17/2007
Next Scheduled EDR Contact: 12/03/2007
Data Release Frequency: Quarterly

LOS ANGELES COUNTY:

San Gabriel Valley Areas of Concern
San Gabriel Valley areas where VOC contamination is at or above the MCL as designated by region 9 EPA office.

Date of Government Version: 12/31/1998
Date Data Arrived at EDR: 07/07/1999
Date Made Active in Reports: N/A
Number of Days to Update: 0

Source: EPA Region 9
Telephone: 415-972-3178
Last EDR Contact: 07/16/2007
Next Scheduled EDR Contact: 10/15/2007
Data Release Frequency: No Update Planned

HMS: Street Number List
Industrial Waste and Underground Storage Tank Sites.

Date of Government Version: 05/31/2007
Date Data Arrived at EDR: 08/27/2007
Date Made Active in Reports: 09/26/2007
Number of Days to Update: 30

Source: Department of Public Works
Telephone: 626-458-3517
Last EDR Contact: 08/13/2007
Next Scheduled EDR Contact: 11/12/2007
Data Release Frequency: Semi-Annually

List of Solid Waste Facilities
Solid Waste Facilities in Los Angeles County.

Date of Government Version: 08/17/2007
Date Data Arrived at EDR: 09/24/2007
Date Made Active in Reports: 09/28/2007
Number of Days to Update: 4

Source: La County Department of Public Works
Telephone: 818-458-5185
Last EDR Contact: 08/17/2007
Next Scheduled EDR Contact: 11/12/2007
Data Release Frequency: Varies

City of Los Angeles Landfills
Landfills owned and maintained by the City of Los Angeles.

Date of Government Version: 03/01/2007
Date Data Arrived at EDR: 03/27/2007
Date Made Active in Reports: 04/27/2007
Number of Days to Update: 31

Source: Engineering & Construction Division
Telephone: 213-473-7869
Last EDR Contact: 09/10/2007
Next Scheduled EDR Contact: 12/10/2007
Data Release Frequency: Varies

Site Mitigation List
Industrial sites that have had some sort of spill or complaint.

Date of Government Version: 05/30/2007
Date Data Arrived at EDR: 07/11/2007
Date Made Active in Reports: 08/09/2007
Number of Days to Update: 29

Source: Community Health Services
Telephone: 323-890-7806
Last EDR Contact: 09/20/2007
Next Scheduled EDR Contact: 11/12/2007
Data Release Frequency: Annually

City of El Segundo Underground Storage Tank
Underground storage tank sites located in El Segundo city.

Date of Government Version: 05/14/2007
Date Data Arrived at EDR: 05/15/2007
Date Made Active in Reports: 06/25/2007
Number of Days to Update: 41

Source: City of El Segundo Fire Department
Telephone: 310-524-2236
Last EDR Contact: 08/13/2007
Next Scheduled EDR Contact: 11/12/2007
Data Release Frequency: Semi-Annually

City of Long Beach Underground Storage Tank
Underground storage tank sites located in the city of Long Beach.

Date of Government Version: 03/28/2003
Date Data Arrived at EDR: 10/23/2003
Date Made Active in Reports: 11/26/2003
Number of Days to Update: 34

Source: City of Long Beach Fire Department
Telephone: 562-570-2563
Last EDR Contact: 08/23/2007
Next Scheduled EDR Contact: 11/19/2007
Data Release Frequency: Annually

City of Torrance Underground Storage Tank
Underground storage tank sites located in the city of Torrance.

Date of Government Version: 05/29/2007
Date Data Arrived at EDR: 05/29/2007
Date Made Active in Reports: 06/25/2007
Number of Days to Update: 27

Source: City of Torrance Fire Department
Telephone: 310-618-2973
Last EDR Contact: 09/24/2007
Next Scheduled EDR Contact: 11/12/2007
Data Release Frequency: Semi-Annually

MARIN COUNTY:

Underground Storage Tank Sites
Currently permitted USTs in Marin County.

Date of Government Version: 05/08/2007
Date Data Arrived at EDR: 06/08/2007
Date Made Active in Reports: 07/25/2007
Number of Days to Update: 47

Source: Public Works Department Waste Management
Telephone: 415-499-6647
Last EDR Contact: 07/30/2007
Next Scheduled EDR Contact: 10/29/2007
Data Release Frequency: Semi-Annually

NAPA COUNTY:

Sites With Reported Contamination
A listing of leaking underground storage tank sites located in Napa county.

Date of Government Version: 09/24/2007
Date Data Arrived at EDR: 09/25/2007
Date Made Active in Reports: 09/28/2007
Number of Days to Update: 3

Source: Napa County Department of Environmental Management
Telephone: 707-253-4269
Last EDR Contact: 09/24/2007
Next Scheduled EDR Contact: 12/24/2007
Data Release Frequency: Semi-Annually

Closed and Operating Underground Storage Tank Sites
Underground storage tank sites located in Napa county.

Date of Government Version: 07/24/2007
Date Data Arrived at EDR: 07/27/2007
Date Made Active in Reports: 09/07/2007
Number of Days to Update: 42

Source: Napa County Department of Environmental Management
Telephone: 707-253-4269
Last EDR Contact: 09/24/2007
Next Scheduled EDR Contact: 12/24/2007
Data Release Frequency: Annually

ORANGE COUNTY:

List of Industrial Site Cleanups
Petroleum and non-petroleum spills.

Date of Government Version: 06/01/2007
Date Data Arrived at EDR: 06/19/2007
Date Made Active in Reports: 06/29/2007
Number of Days to Update: 10

Source: Health Care Agency
Telephone: 714-834-3446
Last EDR Contact: 08/31/2007
Next Scheduled EDR Contact: 12/03/2007
Data Release Frequency: Annually

List of Underground Storage Tank Cleanups
Orange County Underground Storage Tank Cleanups (LUST).

Date of Government Version: 06/01/2007
Date Data Arrived at EDR: 06/19/2007
Date Made Active in Reports: 06/29/2007
Number of Days to Update: 10

Source: Health Care Agency
Telephone: 714-834-3446
Last EDR Contact: 08/31/2007
Next Scheduled EDR Contact: 12/03/2007
Data Release Frequency: Quarterly

List of Underground Storage Tank Facilities
Orange County Underground Storage Tank Facilities (UST).

Date of Government Version: 06/01/2007
Date Data Arrived at EDR: 06/19/2007
Date Made Active in Reports: 07/25/2007
Number of Days to Update: 36

Source: Health Care Agency
Telephone: 714-834-3446
Last EDR Contact: 08/31/2007
Next Scheduled EDR Contact: 12/03/2007
Data Release Frequency: Quarterly

PLACER COUNTY:

Master List of Facilities
List includes aboveground tanks, underground tanks and cleanup sites.

Date of Government Version: 07/23/2007
Date Data Arrived at EDR: 07/23/2007
Date Made Active in Reports: 08/09/2007
Number of Days to Update: 17

Source: Placer County Health and Human Services
Telephone: 530-889-7312
Last EDR Contact: 09/17/2007
Next Scheduled EDR Contact: 12/17/2007
Data Release Frequency: Semi-Annually

RIVERSIDE COUNTY:

Listing of Underground Tank Cleanup Sites
Riverside County Underground Storage Tank Cleanup Sites (LUST).

Date of Government Version: 08/06/2007
Date Data Arrived at EDR: 08/07/2007
Date Made Active in Reports: 09/26/2007
Number of Days to Update: 50

Source: Department of Public Health
Telephone: 951-358-5055
Last EDR Contact: 07/16/2007
Next Scheduled EDR Contact: 10/15/2007
Data Release Frequency: Quarterly

GOVERNMENT RECORDS SEARCHED / DATA CURRENCY TRACKING

Underground Storage Tank Tank List
Underground storage tank sites located in Riverside county.

Date of Government Version: 08/06/2007
Date Data Arrived at EDR: 08/07/2007
Date Made Active in Reports: 09/24/2007
Number of Days to Update: 48

Source: Health Services Agency
Telephone: 951-358-5055
Last EDR Contact: 07/16/2007
Next Scheduled EDR Contact: 10/15/2007
Data Release Frequency: Quarterly

SACRAMENTO COUNTY:

Contaminated Sites
List of sites where unauthorized releases of potentially hazardous materials have occurred.

Date of Government Version: 08/07/2007
Date Data Arrived at EDR: 08/08/2007
Date Made Active in Reports: 09/26/2007
Number of Days to Update: 49

Source: Sacramento County Environmental Management
Telephone: 916-875-8406
Last EDR Contact: 07/31/2007
Next Scheduled EDR Contact: 10/29/2007
Data Release Frequency: Quarterly

ML - Regulatory Compliance Master List
Any business that has hazardous materials on site - hazardous material storage sites, underground storage tanks, waste generators.

Date of Government Version: 08/07/2007
Date Data Arrived at EDR: 08/08/2007
Date Made Active in Reports: 09/26/2007
Number of Days to Update: 49

Source: Sacramento County Environmental Management
Telephone: 916-875-8406
Last EDR Contact: 07/31/2007
Next Scheduled EDR Contact: 10/29/2007
Data Release Frequency: Quarterly

SAN BERNARDINO COUNTY:

Hazardous Material Permits
This listing includes underground storage tanks, medical waste handlers/generators, hazardous materials handlers, hazardous waste generators, and waste oil generators/handlers.

Date of Government Version: 06/27/2007
Date Data Arrived at EDR: 06/29/2007
Date Made Active in Reports: 08/09/2007
Number of Days to Update: 41

Source: San Bernardino County Fire Department Hazardous Materials Division
Telephone: 909-387-3041
Last EDR Contact: 09/04/2007
Next Scheduled EDR Contact: 12/03/2007
Data Release Frequency: Quarterly

SAN DIEGO COUNTY:

Hazardous Materials Management Division Database
The database includes: HE58 - This report contains the business name, site address, business phone number, establishment 'H' permit number, type of permit, and the business status. HE17 - In addition to providing the same information provided in the HE58 listing, HE17 provides inspection dates, violations received by the establishment, hazardous waste generated, the quantity, method of storage, treatment/disposal of waste and the hauler, and information on underground storage tanks. Unauthorized Release List - Includes a summary of environmental contamination cases in San Diego County (underground tank cases, non-tank cases, groundwater contamination, and soil contamination are included.)

Date of Government Version: 05/16/2005
Date Data Arrived at EDR: 05/18/2005
Date Made Active in Reports: 06/16/2005
Number of Days to Update: 29

Source: Hazardous Materials Management Division
Telephone: 619-338-2268
Last EDR Contact: 07/05/2007
Next Scheduled EDR Contact: 10/01/2007
Data Release Frequency: Quarterly

Solid Waste Facilities
San Diego County Solid Waste Facilities.

Date of Government Version: 11/01/2006
Date Data Arrived at EDR: 01/03/2007
Date Made Active in Reports: 01/24/2007
Number of Days to Update: 21
Source: Department of Health Services
Telephone: 619-338-2209
Last EDR Contact: 09/04/2007
Next Scheduled EDR Contact: 11/19/2007
Data Release Frequency: Varies

Environmental Case Listing
The listing contains all underground tank release cases and projects pertaining to properties contaminated with hazardous substances that are actively under review by the Site Assessment and Mitigation Program.

Date of Government Version: 06/27/2007
Date Data Arrived at EDR: 07/20/2007
Date Made Active in Reports: 08/09/2007
Number of Days to Update: 20
Source: San Diego County Department of Environmental Health
Telephone: 619-338-2371
Last EDR Contact: 07/03/2007
Next Scheduled EDR Contact: 10/01/2007
Data Release Frequency: Varies

SAN FRANCISCO COUNTY:

Local Oversite Facilities
A listing of leaking underground storage tank sites located in San Francisco county.

Date of Government Version: 09/07/2007
Date Data Arrived at EDR: 09/07/2007
Date Made Active in Reports: 09/28/2007
Number of Days to Update: 21
Source: Department Of Public Health San Francisco County
Telephone: 415-252-3920
Last EDR Contact: 09/04/2007
Next Scheduled EDR Contact: 12/03/2007
Data Release Frequency: Quarterly

Underground Storage Tank Information
Underground storage tank sites located in San Francisco county.

Date of Government Version: 09/07/2007
Date Data Arrived at EDR: 09/07/2007
Date Made Active in Reports: 09/24/2007
Number of Days to Update: 17
Source: Department of Public Health
Telephone: 415-252-3920
Last EDR Contact: 09/04/2007
Next Scheduled EDR Contact: 12/03/2007
Data Release Frequency: Quarterly

SAN JOAQUIN COUNTY:

San Joaquin Co. UST
A listing of underground storage tank locations in San Joaquin county.

Date of Government Version: 08/21/2007
Date Data Arrived at EDR: 08/22/2007
Date Made Active in Reports: 09/24/2007
Number of Days to Update: 33
Source: Environmental Health Department
Telephone: N/A
Last EDR Contact: 07/30/2007
Next Scheduled EDR Contact: 10/15/2007
Data Release Frequency: Semi-Annually

SAN MATEO COUNTY:

Business Inventory
List includes Hazardous Materials Business Plan, hazardous waste generators, and underground storage tanks.

Date of Government Version: 07/30/2007
Date Data Arrived at EDR: 07/30/2007
Date Made Active in Reports: 08/09/2007
Number of Days to Update: 10
Source: San Mateo County Environmental Health Services Division
Telephone: 650-363-1921
Last EDR Contact: 07/09/2007
Next Scheduled EDR Contact: 10/08/2007
Data Release Frequency: Annually

Fuel Leak List
A listing of leaking underground storage tank sites located in San Mateo county.

Date of Government Version: 07/09/2007
Date Data Arrived at EDR: 07/10/2007
Date Made Active in Reports: 08/09/2007
Number of Days to Update: 30
Source: San Mateo County Environmental Health Services Division
Telephone: 650-363-1921
Last EDR Contact: 07/09/2007
Next Scheduled EDR Contact: 10/08/2007
Data Release Frequency: Semi-Annually

SANTA CLARA COUNTY:

HIST LUST - Fuel Leak Site Activity Report
A listing of open and closed leaking underground storage tanks. This listing is no longer updated by the county. Leaking underground storage tanks are now handled by the Department of Environmental Health.

Date of Government Version: 03/29/2005
Date Data Arrived at EDR: 03/30/2005
Date Made Active in Reports: 04/21/2005
Number of Days to Update: 22
Source: Santa Clara Valley Water District
Telephone: 408-265-2600
Last EDR Contact: 09/24/2007
Next Scheduled EDR Contact: 12/24/2007
Data Release Frequency: No Update Planned

LOP Listing
A listing of leaking underground storage tanks located in Santa Clara county.

Date of Government Version: 03/26/2007
Date Data Arrived at EDR: 03/27/2007
Date Made Active in Reports: 04/27/2007
Number of Days to Update: 31
Source: Department of Environmental Health
Telephone: 408-918-3417
Last EDR Contact: 09/24/2007
Next Scheduled EDR Contact: 12/24/2007
Data Release Frequency: Varies

Hazardous Material Facilities
Hazardous material facilities, including underground storage tank sites.

Date of Government Version: 09/17/2007
Date Data Arrived at EDR: 09/17/2007
Date Made Active in Reports: 09/28/2007
Number of Days to Update: 11
Source: City of San Jose Fire Department
Telephone: 408-277-4659
Last EDR Contact: 09/17/2007
Next Scheduled EDR Contact: 12/03/2007
Data Release Frequency: Annually

SOLANO COUNTY:

Leaking Underground Storage Tanks
A listing of leaking underground storage tank sites located in Solano county.

Date of Government Version: 07/09/2007
Date Data Arrived at EDR: 08/03/2007
Date Made Active in Reports: 08/09/2007
Number of Days to Update: 6
Source: Solano County Department of Environmental Management
Telephone: 707-784-6770
Last EDR Contact: 09/24/2007
Next Scheduled EDR Contact: 12/24/2007
Data Release Frequency: Quarterly

Underground Storage Tanks
Underground storage tank sites located in Solano county.

Date of Government Version: 07/09/2007
Date Data Arrived at EDR: 08/03/2007
Date Made Active in Reports: 09/24/2007
Number of Days to Update: 52
Source: Solano County Department of Environmental Management
Telephone: 707-784-6770
Last EDR Contact: 09/24/2007
Next Scheduled EDR Contact: 12/24/2007
Data Release Frequency: Quarterly

SONOMA COUNTY:

Leaking Underground Storage Tank Sites
A listing of leaking underground storage tank sites located in Sonoma county.

Date of Government Version: 07/09/2007
Date Data Arrived at EDR: 07/09/2007
Date Made Active in Reports: 08/09/2007
Number of Days to Update: 31
Source: Department of Health Services
Telephone: 707-565-6565
Last EDR Contact: 07/09/2007
Next Scheduled EDR Contact: 10/22/2007
Data Release Frequency: Quarterly

SUTTER COUNTY:

Underground Storage Tanks
Underground storage tank sites located in Sutter county.

Date of Government Version: 05/04/2007
Date Data Arrived at EDR: 05/04/2007
Date Made Active in Reports: 05/24/2007
Number of Days to Update: 20
Source: Sutter County Department of Agriculture
Telephone: 530-822-7500
Last EDR Contact: 07/02/2007
Next Scheduled EDR Contact: 10/01/2007
Data Release Frequency: Semi-Annually

VENTURA COUNTY:

Business Plan, Hazardous Waste Producers, and Operating Underground Tanks
The BWT list indicates by site address whether the Environmental Health Division has Business Plan (B), Waste Producer (W), and/or Underground Tank (T) information.

Date of Government Version: 05/30/2007
Date Data Arrived at EDR: 06/22/2007
Date Made Active in Reports: 06/29/2007
Number of Days to Update: 7
Source: Ventura County Environmental Health Division
Telephone: 805-654-2813
Last EDR Contact: 09/12/2007
Next Scheduled EDR Contact: 12/10/2007
Data Release Frequency: Quarterly

Inventory of Illegal Abandoned and Inactive Sites
Ventura County Inventory of Closed, Illegal Abandoned, and Inactive Sites.

Date of Government Version: 08/01/2007
Date Data Arrived at EDR: 08/29/2007
Date Made Active in Reports: 09/26/2007
Number of Days to Update: 28
Source: Environmental Health Division
Telephone: 805-654-2813
Last EDR Contact: 08/21/2007
Next Scheduled EDR Contact: 11/19/2007
Data Release Frequency: Annually

Listing of Underground Tank Cleanup Sites
Ventura County Underground Storage Tank Cleanup Sites (LUST).

Date of Government Version: 06/05/2007
Date Data Arrived at EDR: 06/21/2007
Date Made Active in Reports: 06/29/2007
Number of Days to Update: 8
Source: Environmental Health Division
Telephone: 805-654-2813
Last EDR Contact: 09/12/2007
Next Scheduled EDR Contact: 12/10/2007
Data Release Frequency: Quarterly

Underground Tank Closed Sites List
Ventura County Operating Underground Storage Tank Sites (UST)/Underground Tank Closed Sites List.

Date of Government Version: 06/26/2007
Date Data Arrived at EDR: 07/27/2007
Date Made Active in Reports: 09/07/2007
Number of Days to Update: 42
Source: Environmental Health Division
Telephone: 805-654-2813
Last EDR Contact: 07/11/2007
Next Scheduled EDR Contact: 10/08/2007
Data Release Frequency: Quarterly

YOLO COUNTY:

Underground Storage Tank Comprehensive Facility Report
Underground storage tank sites located in Yolo county.

Date of Government Version: 07/30/2007
Date Data Arrived at EDR: 09/04/2007
Date Made Active in Reports: 09/24/2007
Number of Days to Update: 20
Source: Yolo County Department of Health
Telephone: 530-666-8646
Last EDR Contact: 07/30/2007
Next Scheduled EDR Contact: 10/15/2007
Data Release Frequency: Annually

OTHER DATABASE(S)

Depending on the geographic area covered by this report, the data provided in these specialty databases may or may not be complete. For example, the existence of wetlands information data in a specific report does not mean that all wetlands in the area covered by the report are included. Moreover, the absence of any reported wetlands information does not necessarily mean that wetlands do not exist in the area covered by the report.

CT MANIFEST: Hazardous Waste Manifest Data
Facility and manifest data. Manifest is a document that lists and tracks hazardous waste from the generator through transporters to a tsd facility.

Date of Government Version: 12/31/2005
Date Data Arrived at EDR: 06/15/2007
Date Made Active in Reports: 08/20/2007
Number of Days to Update: 66
Source: Department of Environmental Protection
Telephone: 860-424-3375
Last EDR Contact: 09/12/2007
Next Scheduled EDR Contact: 12/10/2007
Data Release Frequency: Annually

NJ MANIFEST: Manifest Information
Hazardous waste manifest information.

Date of Government Version: 04/01/2007
Date Data Arrived at EDR: 04/05/2007
Date Made Active in Reports: 05/08/2007
Number of Days to Update: 33
Source: Department of Environmental Protection
Telephone: N/A
Last EDR Contact: 07/03/2007
Next Scheduled EDR Contact: 10/01/2007
Data Release Frequency: Annually

NY MANIFEST: Facility and Manifest Data
Manifest is a document that lists and tracks hazardous waste from the generator through transporters to a TSD facility.

Date of Government Version: 08/27/2007
Date Data Arrived at EDR: 08/30/2007
Date Made Active in Reports: 09/21/2007
Number of Days to Update: 22
Source: Department of Environmental Conservation
Telephone: 518-402-8651
Last EDR Contact: 08/30/2007
Next Scheduled EDR Contact: 11/26/2007
Data Release Frequency: Annually

PA MANIFEST: Manifest Information
Hazardous waste manifest information.

Date of Government Version: 12/31/2006
Date Data Arrived at EDR: 08/23/2007
Date Made Active in Reports: 09/27/2007
Number of Days to Update: 35
Source: Department of Environmental Protection
Telephone: N/A
Last EDR Contact: 09/10/2007
Next Scheduled EDR Contact: 12/10/2007
Data Release Frequency: Annually

RI MANIFEST: Manifest information
Hazardous waste manifest information

Date of Government Version: 04/09/2007
Date Data Arrived at EDR: 04/12/2007
Date Made Active in Reports: 04/27/2007
Number of Days to Update: 15
Source: Department of Environmental Management
Telephone: 401-222-2797
Last EDR Contact: 09/17/2007
Next Scheduled EDR Contact: 12/17/2007
Data Release Frequency: Annually

WI MANIFEST: Manifest Information
Hazardous waste manifest information.

Date of Government Version: 12/31/2006
Date Data Arrived at EDR: 04/27/2007
Date Made Active in Reports: 06/08/2007
Number of Days to Update: 42

Source: Department of Natural Resources
Telephone: N/A
Last EDR Contact: 07/09/2007
Next Scheduled EDR Contact: 10/08/2007
Data Release Frequency: Annually

Oil/Gas Pipelines: This data was obtained by EDR from the USGS in 1994. It is referred to by USGS as GeoData Digital Line Graphs from 1:100,000-Scale Maps. It was extracted from the transportation category including some oil, but primarily gas pipelines.

Electric Power Transmission Line Data
Source: PennWell Corporation
Telephone: (800) 823-6277
This map includes information copyrighted by PennWell Corporation. This information is provided on a best effort basis and PennWell Corporation does not guarantee its accuracy nor warrant its fitness for any particular purpose. Such information has been reprinted with the permission of PennWell.

Sensitive Receptors: There are individuals deemed sensitive receptors due to their fragile immune systems and special sensitivity to environmental discharges. These sensitive receptors typically include the elderly, the sick, and children. While the location of all sensitive receptors cannot be determined, EDR indicates those buildings and facilities - schools, daycares, hospitals, medical centers, and nursing homes - where individuals who are sensitive receptors are likely to be located.

AHA Hospitals:
Source: American Hospital Association, Inc.
Telephone: 312-280-5991
The database includes a listing of hospitals based on the American Hospital Association's annual survey of hospitals.

Medical Centers: Provider of Services Listing
Source: Centers for Medicare & Medicaid Services
Telephone: 410-786-3000
A listing of hospitals with Medicare provider number, produced by Centers of Medicare & Medicaid Services, a federal agency within the U.S. Department of Health and Human Services.

Nursing Homes
Source: National Institutes of Health
Telephone: 301-594-6248
Information on Medicare and Medicaid certified nursing homes in the United States.

Public Schools
Source: National Center for Education Statistics
Telephone: 202-502-7300
The National Center for Education Statistics' primary database on elementary and secondary public education in the United States. It is a comprehensive, annual, national statistical database of all public elementary and secondary schools and school districts, which contains data that are comparable across all states.

Private Schools
Source: National Center for Education Statistics
Telephone: 202-502-7300
The National Center for Education Statistics' primary database on private school locations in the United States.

Daycare Centers: Licensed Facilities
Source: Department of Social Services
Telephone: 916-657-4041

Flood Zone Data: This data, available in select counties across the country, was obtained by EDR in 1999 from the Federal Emergency Management Agency (FEMA). Data depicts 100-year and 500-year flood zones as defined by FEMA.

NWI: National Wetlands Inventory. This data, available in select counties across the country, was obtained by EDR in 2002 and 2005 from the U.S. Fish and Wildlife Service.

GOVERNMENT RECORDS SEARCHED / DATA CURRENCY TRACKING

Scanned Digital USGS 7.5' Topographic Map (DRG)
Source: United States Geologic Survey
A digital raster graphic (DRG) is a scanned image of a U.S. Geological Survey topographic map. The map images are made by scanning published paper maps on high-resolution scanners. The raster image is georeferenced and fit to the Universal Transverse Mercator (UTM) projection.

STREET AND ADDRESS INFORMATION

© 2007 Tele Atlas North America, Inc. All rights reserved. This material is proprietary and the subject of copyright protection and other intellectual property rights owned by or licensed to Tele Atlas North America, Inc. The use of this material is subject to the terms of a license agreement. You will be held liable for any unauthorized copying or disclosure of this material.

GEOCHECK ®- PHYSICAL SETTING SOURCE ADDENDUM

TARGET PROPERTY ADDRESS

EKC WHITTIER WAREHOUSE
12100 RIVERA ROAD
WHITTIER, CA 90606

TARGET PROPERTY COORDINATES

Latitude (North):	33.96520 - 33° 57' 54.7''
Longitude (West):	118.0529 - 118° 3' 10.4''
Universal Tranverse Mercator:	Zone 11
UTM X (Meters):	402723.1
UTM Y (Meters):	3758602.5
Elevation:	154 ft. above sea level

USGS TOPOGRAPHIC MAP

Target Property Map:	33118-H1 WHITTIER, CA
Most Recent Revision:	1981

EDR's GeoCheck Physical Setting Source Addendum is provided to assist the environmental professional in forming an opinion about the impact of potential contaminant migration.

Assessment of the impact of contaminant migration generally has two principle investigative components:

1. Groundwater flow direction, and
2. Groundwater flow velocity.

Groundwater flow direction may be impacted by surface topography, hydrology, hydrogeology, characteristics of the soil, and nearby wells. Groundwater flow velocity is generally impacted by the nature of the geologic strata.

GEOCHECK® - PHYSICAL SETTING SOURCE SUMMARY

GROUNDWATER FLOW DIRECTION INFORMATION

Groundwater flow direction for a particular site is best determined by a qualified environmental professional using site-specific well data. If such data is not reasonably ascertainable, it may be necessary to rely on other sources of information, such as surface topographic information, hydrologic information, hydrogeologic data collected on nearby properties, and regional groundwater flow information (from deep aquifers).

TOPOGRAPHIC INFORMATION

Surface topography may be indicative of the direction of surficial groundwater flow. This information can be used to assist the environmental professional in forming an opinion about the impact of nearby contaminated properties or, should contamination exist on the target property, what downgradient sites might be impacted.

TARGET PROPERTY TOPOGRAPHY

General Topographic Gradient: General SW

SURROUNDING TOPOGRAPHY: ELEVATION PROFILES

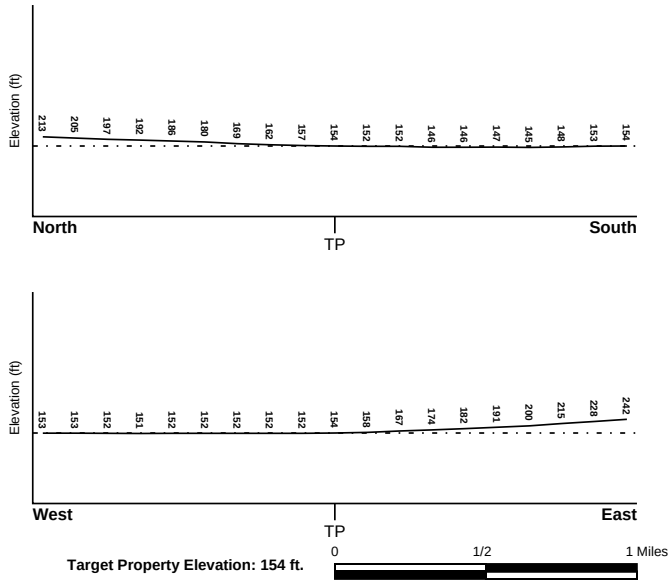

Target Property Elevation: 154 ft.

Source: Topography has been determined from the USGS 7.5' Digital Elevation Model and should be evaluated on a relative (not an absolute) basis. Relative elevation information between sites of close proximity should be field verified.

GEOCHECK® - PHYSICAL SETTING SOURCE SUMMARY

HYDROLOGIC INFORMATION

Surface water can act as a hydrologic barrier to groundwater flow. Such hydrologic information can be used to assist the environmental professional in forming an opinion about the impact of nearby contaminated properties or, should contamination exist on the target property, what downgradient sites might be impacted.

Refer to the Physical Setting Source Map following this summary for hydrologic information (major waterways and bodies of water).

FEMA FLOOD ZONE

Target Property County	FEMA Flood Electronic Data
LOS ANGELES, CA	YES - refer to the Overview Map and Detail Map

Flood Plain Panel at Target Property: 0601690003B

Additional Panels in search area: 0650430955B
0601690002B
0601580001B

NATIONAL WETLAND INVENTORY

NWI Quad at Target Property	NWI Electronic Data Coverage
WHITTIER	Not Available

HYDROGEOLOGIC INFORMATION

Hydrogeologic information obtained by installation of wells on a specific site can often be an indicator of groundwater flow direction in the immediate area. Such hydrogeologic information can be used to assist the environmental professional in forming an opinion about the impact of nearby contaminated properties or, should contamination exist on the target property, what downgradient sites might be impacted.

Site-Specific Hydrogeological Data*:

Search Radius:	1.25 miles
Location Relative to TP:	1/2 - 1 Mile WSW
Site Name:	WEST BENT BOLT
Site EPA ID Number:	CAD004295572
Groundwater Flow Direction:	NOT AVAILABLE.
Inferred Depth to Water:	approximately 100 feet in the Gaspur aquifer.
Hydraulic Connection:	Thick layers of clay are present between the ground surface and a depth of 70 feet. The Gaspur and underlying aquifers are interconnected in the site vicinity.
Sole Source Aquifer:	No information about a sole source aquifer is available
Data Quality:	Information is inferred in the CERCLIS investigation report(s)

AQUIFLOW®

Search Radius: 1.000 Mile.

EDR has developed the AQUIFLOW Information System to provide data on the general direction of groundwater flow at specific points. EDR has reviewed reports submitted by environmental professionals to regulatory authorities at select sites and has extracted the date of the report, groundwater flow direction as determined hydrogeologically, and the depth to water table.

MAP ID	LOCATION FROM TP	GENERAL DIRECTION GROUNDWATER FLOW
Not Reported		

* ©1996 Site-specific hydrogeological data gathered by CERCLIS Alerts, Inc., Bainbridge Island, WA. All rights reserved. All of the information and opinions presented are those of the cited EPA report(s), which were completed under a Comprehensive Environmental Response Compensation and Liability Information System (CERCLIS) investigation.

GEOCHECK® - PHYSICAL SETTING SOURCE SUMMARY

GROUNDWATER FLOW VELOCITY INFORMATION

Groundwater flow velocity information for a particular site is best determined by a qualified environmental professional using site specific geologic and soil strata data. If such data are not reasonably ascertainable, it may be necessary to rely on other sources of information, including geologic age identification, rock stratigraphic unit and soil characteristics data collected on nearby properties and regional soil information. In general, contaminant plumes move more quickly through sandy-gravelly types of soils than silty-clayey types of soils.

GEOLOGIC INFORMATION IN GENERAL AREA OF TARGET PROPERTY

Geologic information can be used by the environmental professional in forming an opinion about the relative speed at which contaminant migration may be occurring.

ROCK STRATIGRAPHIC UNIT **GEOLOGIC AGE IDENTIFICATION**

Era:	Cenozoic	Category:	Stratifed Sequence
System:	Quaternary		
Series:	Quaternary		
Code:	Q *(decoded above as Era, System & Series)*		

Geologic Age and Rock Stratigraphic Unit Source: P.G. Schruben, R.E. Arndt and W.J. Bawiec, Geology of the Conterminous U.S. at 1:2,500,000 Scale - a digital representation of the 1974 P.B. King and H.M. Beikman Map, USGS Digital Data Series DDS - 11 (1994).

DOMINANT SOIL COMPOSITION IN GENERAL AREA OF TARGET PROPERTY

The U.S. Department of Agriculture's (USDA) Soil Conservation Service (SCS) leads the National Cooperative Soil Survey (NCSS) and is responsible for collecting, storing, maintaining and distributing soil survey information for privately owned lands in the United States. A soil map in a soil survey is a representation of soil patterns in a landscape. Soil maps for STATSGO are compiled by generalizing more detailed (SSURGO) soil survey maps. The following information is based on Soil Conservation Service STATSGO data.

Soil Component Name:	URBAN LAND
Soil Surface Texture:	variable
Hydrologic Group:	Not reported
Soil Drainage Class:	Not reported

Hydric Status: Soil does not meet the requirements for a hydric soil.

Corrosion Potential - Uncoated Steel:	Not Reported
Depth to Bedrock Min:	> 10 inches
Depth to Bedrock Max:	> 10 inches

GEOCHECK® - PHYSICAL SETTING SOURCE SUMMARY

Soil Layer Information							
	Boundary			Classification			
Layer	Upper	Lower	Soil Texture Class	AASHTO Group	Unified Soil	Permeability Rate (in/hr)	Soil Reaction (pH)
1	0 inches	6 inches	variable	Not reported	Not reported	Max: 0.00 Min: 0.00	Max: 0.00 Min: 0.00

OTHER SOIL TYPES IN AREA

Based on Soil Conservation Service STATSGO data, the following additional subordinant soil types may appear within the general area of target property.

Soil Surface Textures: loam
clay
silt loam
loamy sand
sandy loam
fine sand
clay loam
gravelly - sandy loam
coarse sand
gravelly - sand
sand

Surficial Soil Types: loam
clay
silt loam
loamy sand
sandy loam
fine sand
clay loam
gravelly - sandy loam
coarse sand
gravelly - sand
sand

Shallow Soil Types: fine sandy loam
gravelly - loam
sand
silty clay

Deeper Soil Types: stratified
clay loam
silty clay loam
gravelly - sandy loam
coarse sand
sand
weathered bedrock
very fine sandy loam

GEOCHECK® - PHYSICAL SETTING SOURCE SUMMARY

LOCAL / REGIONAL WATER AGENCY RECORDS

EDR Local/Regional Water Agency records provide water well information to assist the environmental professional in assessing sources that may impact ground water flow direction, and in forming an opinion about the impact of contaminant migration on nearby drinking water wells.

WELL SEARCH DISTANCE INFORMATION

DATABASE	SEARCH DISTANCE (miles)
Federal USGS	1.000
Federal FRDS PWS	Nearest PWS within 1 mile
State Database	1.000

FEDERAL USGS WELL INFORMATION

MAP ID	WELL ID	LOCATION FROM TP
1	USGS3156400	1/2 - 1 Mile South
2	USGS3222235	1/2 - 1 Mile WNW
A3	USGS3156419	1/2 - 1 Mile WSW

FEDERAL FRDS PUBLIC WATER SUPPLY SYSTEM INFORMATION

MAP ID	WELL ID	LOCATION FROM TP
No PWS System Found		

Note: PWS System location is not always the same as well location.

STATE DATABASE WELL INFORMATION

MAP ID	WELL ID	LOCATION FROM TP
A4	CADW10000006262	1/2 - 1 Mile WSW

OTHER STATE DATABASE INFORMATION

STATE OIL/GAS WELL INFORMATION

DISTANCE FROM TP (Miles)	DISTANCE FROM TP (Miles)
0 - 1/8 Mile NE	1/8 - 1/4 Mile SSE
1/2 - 1 Mile SW	1/2 - 1 Mile SW
1/2 - 1 Mile SSW	1/2 - 1 Mile SSW

PHYSICAL SETTING SOURCE MAP - 2024391.2s

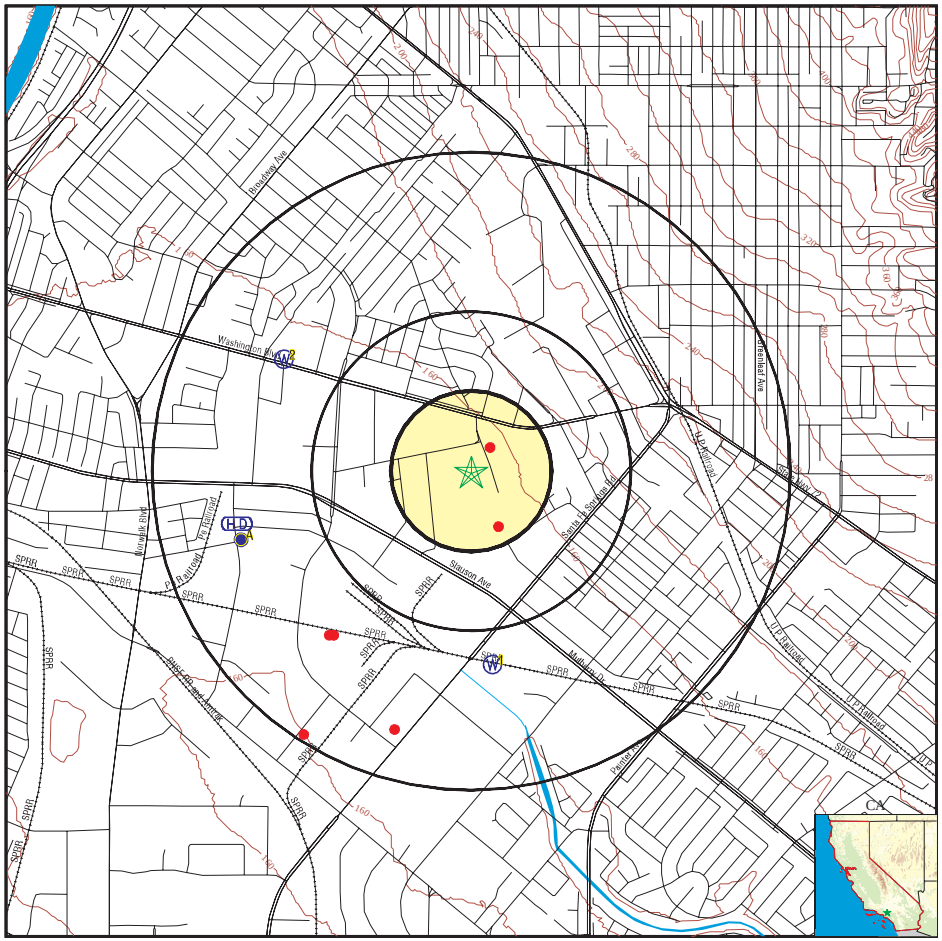

- County Boundary
- Major Roads
- Contour Lines
- Earthquake Fault Lines
- Earthquake epicenter, Richter 5 or greater
- Water Wells
- Public Water Supply Wells
- Cluster of Multiple Icons
- Groundwater Flow Direction
- Indeterminate Groundwater Flow at Location
- Groundwater Flow Varies at Location
- Closest Hydrogeological Data
- Oil, gas or related wells

SITE NAME: EKC Whittier Warehouse	CLIENT: Geologica
ADDRESS: 12100 Rivera Road Whittier CA 90606	CONTACT: Charles Wechsler
LAT/LONG: 33.9652 / 118.0529	INQUIRY #: 2024391.2s DATE: September 28, 2007 1:16 pm

Copyright © 2007 EDR, Inc. © 2007 Tele Atlas Rel. 07/2006.

GEOCHECK® - PHYSICAL SETTING SOURCE MAP FINDINGS

Map ID
Direction
Distance
Elevation

	Database	EDR ID Number
1 **South** **1/2 - 1 Mile** **Lower**	**FED USGS**	**USGS3156400**

Agency cd:	USGS	Site no:	335723118030301
Site name:	002S011W32G003S		
Latitude:	335723		
Longitude:	1180303	Dec lat:	33.9564021
Dec lon:	-118.05173305	Coor meth:	M
Coor accr:	S	Latlong datum:	NAD27
Dec latlong datum:	NAD83	District:	06
State:	06	County:	037
Country:	US	Land net:	Not Reported
Location map:	WHITTIER	Map scale:	24000
Altitude:	Not Reported		
Altitude method:	Not Reported		
Altitude accuracy:	Not Reported		
Altitude datum:	Not Reported		
Hydrologic:	San Gabriel. California. Area = 713 sq.mi.		
Topographic:	Not Reported		
Site type:	Ground-water other than Spring	Date construction:	Not Reported
Date inventoried:	Not Reported	Mean greenwich time offset:	PST
Local standard time flag:	Y		
Type of ground water site:	Single well, other than collector or Ranney type		
Aquifer Type:	Not Reported		
Aquifer:	Not Reported		
Well depth:	Not Reported	Hole depth:	Not Reported
Source of depth data:	Not Reported		
Project number:	9479335800		
Real time data flag:	Not Reported	Daily flow data begin date:	Not Reported
Daily flow data end date:	Not Reported	Daily flow data count:	Not Reported
Peak flow data begin date:	Not Reported	Peak flow data end date:	Not Reported
Peak flow data count:	Not Reported	Water quality data begin date:	Not Reported
Water quality data end date:	Not Reported	Water quality data count:	Not Reported
Ground water data begin date:	Not Reported	Ground water data end date:	Not Reported
Ground water data count:	Not Reported		

Ground-water levels, Number of Measurements: 0

	Database	EDR ID Number
2 **WNW** **1/2 - 1 Mile** **Higher**	**FED USGS**	**USGS3222235**

Agency cd:	USGS	Site no:	335813118034401
Site name:	002S011W29E005S		
Latitude:	335813		
Longitude:	1180344	Dec lat:	33.97029086
Dec lon:	-118.0631226	Coor meth:	M
Coor accr:	S	Latlong datum:	NAD27
Dec latlong datum:	NAD83	District:	06
State:	06	County:	037
Country:	US	Land net:	Not Reported
Location map:	WHITTIER	Map scale:	24000

Altitude:	Not Reported		
Altitude method:	Not Reported		
Altitude accuracy:	Not Reported		
Altitude datum:	Not Reported		
Hydrologic:	San Gabriel. California. Area = 713 sq.mi.		
Topographic:	Not Reported		
Site type:	Ground-water other than Spring	Date construction:	Not Reported
Date inventoried:	Not Reported	Mean greenwich time offset:	PST
Local standard time flag:	Y		
Type of ground water site:	Single well, other than collector or Ranney type		
Aquifer Type:	Not Reported		
Aquifer:	Not Reported		
Well depth:	70.0	Hole depth:	70.0
Source of depth data:	Not Reported		
Project number:	9479335800		
Real time data flag:	Not Reported	Daily flow data begin date:	Not Reported
Daily flow data end date:	Not Reported	Daily flow data count:	Not Reported
Peak flow data begin date:	Not Reported	Peak flow data end date:	Not Reported
Peak flow data count:	Not Reported	Water quality data begin date:	Not Reported
Water quality data end date:	Not Reported	Water quality data count:	Not Reported
Ground water data begin date:	Not Reported	Ground water data end date:	Not Reported
Ground water data count:	Not Reported		

Ground-water levels, Number of Measurements: 0

A3
WSW **FED USGS** **USGS3156419**
1/2 - 1 Mile
Lower

Agency cd:	USGS	Site no:	335744118035101
Site name:	002S011W30R003S		
Latitude:	335743.4		
Longitude:	1180354.1	Dec lat:	33.96205556
Dec lon:	-118.06502778	Coor meth:	G
Coor accr:	5	Latlong datum:	NAD83
Dec latlong datum:	NAD83	District:	06
State:	06	County:	037
Country:	US	Land net:	Not Reported
Location map:	WHITTIER	Map scale:	24000
Altitude:	150		
Altitude method:	Interpolated from topographic map		
Altitude accuracy:	2.5		
Altitude datum:	National Geodetic Vertical Datum of 1929		
Hydrologic:	San Gabriel. California. Area = 713 sq.mi.		
Topographic:	Flat surface		
Site type:	Ground-water other than Spring	Date construction:	19610715
Date inventoried:	20000927	Mean greenwich time offset:	PST
Local standard time flag:	Y		
Type of ground water site:	Single well, other than collector or Ranney type		
Aquifer Type:	Not Reported		
Aquifer:	Not Reported		
Well depth:	900	Hole depth:	904
Source of depth data:	driller		
Project number:	9479335800		
Real time data flag:	0	Daily flow data begin date:	0000-00-00
Daily flow data end date:	0000-00-00	Daily flow data count:	0
Peak flow data begin date:	0000-00-00	Peak flow data end date:	0000-00-00

Peak flow data count:	0	Water quality data begin date:	2000-10-12
Water quality data end date:	2000-10-12	Water quality data count:	1
Ground water data begin date:	1961-07-15	Ground water data end date:	1961-07-15
Ground water data count:	1		

Ground-water levels, Number of Measurements: 1

Date	Feet below Surface	Feet to Sealevel
1961-07-15	106	

Note: Other conditions existed that would affect the measured water level.

A4
WSW **CA WELLS** **CADW10000006262**
1/2 - 1 Mile
Lower

Longn:	-118.065
Latn:	33.9621
Stwellno:	02S11W30R003S
Districtco:	3
Wellusecod:	P
Countycode:	19
Gwcode:	401104
Site id:	CADW10000006262

GEOCHECK® - PHYSICAL SETTING SOURCE MAP FINDINGS

Direction
Distance — Database — EDR ID Number

NE
0 - 1/8 Mile — **OIL_GAS** — **CA2000000024545**

Apinumber:	03706162	Operator:	Tureco Oil Co., Ltd.
Lease:	Cole	Well no:	1
Field:	LOS ANGELES COUNTY	Area:	Not Reported
Map:	W1-5	Status cod:	006
Source:	hud		
Latitude:	33.96626		
Longitude:	-118.050971		
Td:	5586		
Sec:	29		
Twn:	2S	Rge:	11W
Bm:	SB		
X coord:	0		
Y coord:	0		
Zone:	Not Reported	Spuddate:	12/12/1968 00:00:00
Abanddate:	12/30/1899 00:00:00	Comments:	Not Reported
District:	1	Site id:	CA2000000024545

SSE
1/8 - 1/4 Mile — **OIL_GAS** — **CA2000000024408**

Apinumber:	03705124	Operator:	Rex Anglin Development Co.
Lease:	Sallio & Cagney Rex Anglin	Well no:	1
Field:	LOS ANGELES COUNTY	Area:	Not Reported
Map:	W1-5	Status cod:	006
Source:	hud		
Latitude:	33.962664		
Longitude:	-118.050514		
Td:	827		
Sec:	29		
Twn:	2S	Rge:	11W
Bm:	SB		
X coord:	0		
Y coord:	0		
Zone:	Not Reported	Spuddate:	12/12/1968 00:00:00
Abanddate:	12/30/1899 00:00:00	Comments:	Not Reported
District:	1	Site id:	CA2000000024408

SW
1/2 - 1 Mile — **OIL_GAS** — **CA2000000024262**

Apinumber:	03725154	Operator:	AEW/O'Donnell, LLC
Lease:	Unknown	Well no:	1-1999
Field:	LOS ANGELES COUNTY	Area:	Not Reported
Map:	102	Status cod:	006
Source:	hud		
Latitude:	33.957723		
Longitude:	-118.059752		
Td:	0		
Sec:	32		
Twn:	2S	Rge:	11W

GEOCHECK® - PHYSICAL SETTING SOURCE MAP FINDINGS

Bm:	SB		
X coord:	0		
Y coord:	0		
Zone:	Not Reported	Spuddate:	12/12/1968 00:00:00
Abanddate:	12/30/1899 00:00:00	Comments:	P
District:	1	Site id:	CA2000000024262

SW
1/2 - 1 Mile — **OIL_GAS** — **CA2000000024260**

Apinumber:	03725155	Operator:	AEW/O'Donnell, LLC
Lease:	Unknown	Well no:	2-1999
Field:	LOS ANGELES COUNTY	Area:	Not Reported
Map:	102	Status cod:	006
Source:	hud		
Latitude:	33.95772		
Longitude:	-118.059501		
Td:	0		
Sec:	32		
Twn:	2S	Rge:	11W
Bm:	SB		
X coord:	0		
Y coord:	0		
Zone:	Not Reported	Spuddate:	12/12/1968 00:00:00
Abanddate:	12/30/1899 00:00:00	Comments:	P
District:	1	Site id:	CA2000000024260

SSW
1/2 - 1 Mile — **OIL_GAS** — **CA2000000024079**

Apinumber:	03716092	Operator:	St. Anthony Oil Corp.
Lease:	Mary Barley Community	Well no:	1
Field:	SANTA FE SPRINGS	Area:	Not Reported
Map:	102	Status cod:	006
Source:	hud		
Latitude:	33.95343		
Longitude:	-118.056187		
Td:	5430		
Sec:	32		
Twn:	2S	Rge:	11W
Bm:	SB		
X coord:	0		
Y coord:	0		
Zone:	Not Reported	Spuddate:	12/12/1968 00:00:00
Abanddate:	12/30/1899 00:00:00	Comments:	Not Reported
District:	1	Site id:	CA2000000024079

SSW
1/2 - 1 Mile — **OIL_GAS** — **CA2000000024070**

GEOCHECK® - PHYSICAL SETTING SOURCE MAP FINDINGS

Apinumber:	03708997	Operator:	Albercalif Petroleums Ltd.
Lease:	Accarius	Well no:	1
Field:	SANTA FE SPRINGS	Area:	Not Reported
Map:	102	Status cod:	006
Source:	hud		
Latitude:	33.953207		
Longitude:	-118.061148		
Td:	5200		
Sec:	32		
Twn:	2S	Rge:	11W
Bm:	SB		
X coord:	0		
Y coord:	0		
Zone:	Not Reported	Spuddate:	12/12/1968 00:00:00
Abanddate:	12/30/1899 00:00:00	Comments:	Not Reported
District:	1	Site id:	CA2000000024070

GEOCHECK® - PHYSICAL SETTING SOURCE MAP FINDINGS
RADON

AREA RADON INFORMATION

State Database: CA Radon

Radon Test Results

Zip	Total Sites	> 4 Pci/L	Pct. > 4 Pci/L
90606	4	0	0.00

Federal EPA Radon Zone for LOS ANGELES County: 2

Note: Zone 1 indoor average level > 4 pCi/L.
: Zone 2 indoor average level >= 2 pCi/L and <= 4 pCi/L.
: Zone 3 indoor average level < 2 pCi/L.

Federal Area Radon Information for Zip Code: 90606

Number of sites tested: 1

Area	Average Activity	% <4 pCi/L	% 4-20 pCi/L	% >20 pCi/L
Living Area - 1st Floor	0.500 pCi/L	100%	0%	0%
Living Area - 2nd Floor	Not Reported	Not Reported	Not Reported	Not Reported
Basement	Not Reported	Not Reported	Not Reported	Not Reported

PHYSICAL SETTING SOURCE RECORDS SEARCHED

TOPOGRAPHIC INFORMATION

USGS 7.5' Digital Elevation Model (DEM)
Source: United States Geologic Survey
EDR acquired the USGS 7.5' Digital Elevation Model in 2002 and updated it in 2006. The 7.5 minute DEM corresponds to the USGS 1:24,000- and 1:25,000-scale topographic quadrangle maps. The DEM provides elevation data with consistent elevation units and projection.

Scanned Digital USGS 7.5' Topographic Map (DRG)
Source: United States Geologic Survey
A digital raster graphic (DRG) is a scanned image of a U.S. Geological Survey topographic map. The map images are made by scanning published paper maps on high-resolution scanners. The raster image is georeferenced and fit to the Universal Transverse Mercator (UTM) projection.

HYDROLOGIC INFORMATION

Flood Zone Data: This data, available in select counties across the country, was obtained by EDR in 1999 from the Federal Emergency Management Agency (FEMA). Data depicts 100-year and 500-year flood zones as defined by FEMA.

NWI: National Wetlands Inventory. This data, available in select counties across the country, was obtained by EDR in 2002 and 2005 from the U.S. Fish and Wildlife Service.

HYDROGEOLOGIC INFORMATION

AQUIFLOW[R] Information System
Source: EDR proprietary database of groundwater flow information
EDR has developed the AQUIFLOW Information System (AIS) to provide data on the general direction of groundwater flow at specific points. EDR has reviewed reports submitted to regulatory authorities at select sites and has extracted the date of the report, hydrogeologically determined groundwater flow direction and depth to water table information.

GEOLOGIC INFORMATION

Geologic Age and Rock Stratigraphic Unit
Source: P.G. Schruben, R.E. Arndt and W.J. Bawiec, Geology of the Conterminous U.S. at 1:2,500,000 Scale - A digital representation of the 1974 P.B. King and H.M. Beikman Map, USGS Digital Data Series DDS - 11 (1994).

STATSGO: State Soil Geographic Database
Source: Department of Agriculture, Natural Resources Conservation Services
The U.S. Department of Agriculture's (USDA) Natural Resources Conservation Service (NRCS) leads the national Conservation Soil Survey (NCSS) and is responsible for collecting, storing, maintaining and distributing soil survey information for privately owned lands in the United States. A soil map in a soil survey is a representation of soil patterns in a landscape. Soil maps for STATSGO are compiled by generalizing more detailed (SSURGO) soil survey maps.

SSURGO: Soil Survey Geographic Database
Source: Department of Agriculture, Natural Resources Conservation Services (NRCS)
Telephone: 800-672-5559
SSURGO is the most detailed level of mapping done by the Natural Resources Conservation Services, mapping scales generally range from 1:12,000 to 1:63,360. Field mapping methods using national standards are used to construct the soil maps in the Soil Survey Geographic (SSURGO) database. SSURGO digitizing duplicates the original soil survey maps. This level of mapping is designed for use by landowners, townships and county natural resource planning and management.

PHYSICAL SETTING SOURCE RECORDS SEARCHED

LOCAL / REGIONAL WATER AGENCY RECORDS

FEDERAL WATER WELLS

PWS: Public Water Systems
Source: EPA/Office of Drinking Water
Telephone: 202-564-3750
Public Water System data from the Federal Reporting Data System. A PWS is any water system which provides water to at least 25 people for at least 60 days annually. PWSs provide water from wells, rivers and other sources.

PWS ENF: Public Water Systems Violation and Enforcement Data
Source: EPA/Office of Drinking Water
Telephone: 202-564-3750
Violation and Enforcement data for Public Water Systems from the Safe Drinking Water Information System (SDWIS) after August 1995. Prior to August 1995, the data came from the Federal Reporting Data System (FRDS).

USGS Water Wells: USGS National Water Inventory System (NWIS)
This database contains descriptive information on sites where the USGS collects or has collected data on surface water and/or groundwater. The groundwater data includes information on wells, springs, and other sources of groundwater.

STATE RECORDS

Water Well Database
Source: Department of Water Resources
Telephone: 916-651-9648

California Drinking Water Quality Database
Source: Department of Health Services
Telephone: 916-324-2319
The database includes all drinking water compliance and special studies monitoring for the state of California since 1984. It consists of over 3,200,000 individual analyses along with well and water system information.

OTHER STATE DATABASE INFORMATION

California Oil and Gas Well Locations
Source: Department of Conservation
Telephone: 916-323-1779

RADON

State Database: CA Radon
Source: Department of Health Services
Telephone: 916-324-2208
Radon Database for California

Area Radon Information
Source: USGS
Telephone: 703-356-4020
The National Radon Database has been developed by the U.S. Environmental Protection Agency (USEPA) and is a compilation of the EPA/State Residential Radon Survey and the National Residential Radon Survey. The study covers the years 1986 - 1992. Where necessary data has been supplemented by information collected at private sources such as universities and research institutions.

EPA Radon Zones
Source: EPA
Telephone: 703-356-4020
Sections 307 & 309 of IRAA directed EPA to list and identify areas of U.S. with the potential for elevated indoor radon levels.

PHYSICAL SETTING SOURCE RECORDS SEARCHED

OTHER

Airport Landing Facilities: Private and public use landing facilities
Source: Federal Aviation Administration, 800-457-6656

Epicenters: World earthquake epicenters, Richter 5 or greater
Source: Department of Commerce, National Oceanic and Atmospheric Administration

California Earthquake Fault Lines: The fault lines displayed on EDR's Topographic map are digitized quaternary fault lines, prepared in 1975 by the United State Geological Survey. Additional information (also from 1975) regarding activity at specific fault lines comes from California's Preliminary Fault Activity Map prepared by the California Division of Mines and Geology.

STREET AND ADDRESS INFORMATION

© 2007 Tele Atlas North America, Inc. All rights reserved. This material is proprietary and the subject of copyright protection and other intellectual property rights owned by or licensed to Tele Atlas North America, Inc. The use of this material is subject to the terms of a license agreement. You will be held liable for any unauthorized copying or disclosure of this material.

The EDR Environmental LienSearch™ Report

EKC WHITTIER WAREHOUSE
LOS ANGELES COUNTY
WHITTIER, CA 90606

Project Number 02024391.7

September 13, 2007

EDR® Environmental Data Resources Inc

NCO SM

The Standard in Environmental Risk Information

440 Wheelers Farm Road
Milford, Connecticut 06461

Nationwide Customer Service

Telephone: 1-800-352-0050
Fax: 1-800-231-6802
Internet: www.edrnet.com

EDR Environmental LienSearch™ Report

The EDR Environmental LienSearch Report includes results from a search of available current land title records for environmental cleanup liens and other activity and use limitations, such as engineering controls and institutional controls.

A network of professional, trained researchers follows established procedures to:

- search for parcel information, legal description, and ownership based on client supplied address information;
- research indexes and title repositories;
- obtain a copy of the deed;
- search for environmental encumbering instrument(s) associated with the deed;
- provide a copy of any environmental encumbrance(s) based upon a review of key words in the instrument (title, parties involved, and description); and
- provide a copy of the deed.

Thank you for your business.
Please contact EDR at 1-800-352-0050
with any questions or comments.

Disclaimer - Copyright and Trademark Notice

This report was prepared for the use of Environmental Data Resources, Inc., and NCO Financial Services, Inc. exclusively. This report is neither a guarantee of title, a commitment to insure, nor a policy of title insurance. **NO WARRANTY, EXPRESSED OR IMPLIED, IS MADE WHATSOEVER IN CONNECTION WTH THIS REPORT**. Environmental Data Resources, Inc. (EDR) and NCO Financial Services, Inc. specifically disclaim the making of any such warranties, including without limitation, merchantability or fitness for a particular use or purpose. The information contained in this report is retrieved as it is recorded from the various agencies that make it available. The total liability is limited to the fee paid for this report.

Copyright 2006 by Environmental Data Resources, Inc. All rights reserved. Reproduction in any media or format, in whole or in part, of any report or map of Environmental Data Resources, Inc., or its affiliates, is prohibited without prior written permission.

EDR and its logos are trademarks of Environmental Data Resources, Inc. or its affiliates. All other trademarks used herein are the property of their respective owners.

EDR Environmental LienSearch™ Report

TARGET PROPERTY INFORMATION

ADDRESS

EKC WHITTIER WAREHOUSE
12100 RIVERA ROAD
WHITTIER, CA 90606

RESEARCH SOURCE

Sources: Los Angeles County

DEED INFORMATION

Type of Deed: WD ☐ QCD ☐ Other ☒ DEED

Title is vested in: CLPF-Whittier Industrial, LP, a Delaware Limited Partnership

Title received from: Calwest Industrial Holdings, LLC, a Delaware Limited Liability Company

Deed Dated: April 5, 2005
Deed Recorded: April 8, 2005
Document No. 05-0814201

LEGAL DESCRIPTION

Description: Legal attached as Exhibit "A"

Assessor's Parcel Number: 8168-028-003

ENVIRONMENTAL LIEN

Environmental Lien: Found ☐ Not Found ☒

If yes:

1st Party:

2nd Party:

Dated:
Recorded:
Book:
Page:
Comments:

OTHER ACTIVITY AND USE LIMITATIONS (AULs)

Other AUL's: Found ☐ Not Found ☒

EDR Environmental LienSearch™ Report

EXHIBIT A

This page is part of your document - DO NOT DISCARD

05 0814201

RECORDED/FILED IN OFFICIAL RECORDS
RECORDER'S OFFICE
LOS ANGELES COUNTY
CALIFORNIA
04/08/05 AT 08:00am

TITLE(S) : DEED

LEAD SHEET

FEE

FEE $. 19 0

5

D.T.T.

TRANSFER TAX
NOT A PUBLIC RECORD

CODE
20

CODE
19

CODE
9

NOTIFICATION SENT

Assessor's Identification Number (AIN)
To be completed by Examiner OR Title Company in black ink.

Number of AIN's Shown

5818 - 028 - 008

003

THIS FORM IS NOT TO BE DUPLICATED

4/8/05

RECORDING REQUESTED BY:
LandAmerica Commercial Services

05 0814201

RECORDING REQUESTED BY and
WHEN RECORDED RETURN TO:

Mayer, Brown, Rowe & Maw LLP
350 South Grand Avenue, 25th Floor
Los Angeles, CA 90071
Attn: Boise Ding

MAIL TAX STATEMENTS TO:

c/o ING Clarion Partners
3141 Hood Street, Ste. 700
Dallas, TX 75219
Attn: Asset Manager – Whittier Industrial
330481-4

TRANSFER TAX
NOT A PUBLIC RECORD

Documentary Transfer Tax is not of public record and is shown on a separate sheet attached to this deed

SPACE ABOVE THIS LINE FOR RECORDER'S USE

GRANT DEED

FOR VALUABLE CONSIDERATION, receipt of which is hereby acknowledged, CALWEST INDUSTRIAL HOLDINGS, LLC, a Delaware limited liability company ("Grantor"), hereby grants to CLPF – WHITTIER INDUSTRIAL, L.P., a Delaware limited partnership ("Grantee"), the real property located in the County of Los Angeles, State of California, described on Exhibit A attached hereto and made a part hereof (the "Property"), subject to the exceptions to title described on Exhibit B attached hereto and made a part hereof.

Executed as of this 5th day of April, 2005.

Grantor: CALWEST INDUSTRIAL HOLDINGS, LLC,
a Delaware limited liability company

By: _____
Name: David T. Breiner
Its: Authorized Signatory

Asset No. 23
Whittier Industrial, Whittier, CA

DOCSSF1 808409 2
9062-653 C14 (23)
LADB01 25640023 2 31-Mar-05 14 51 05024449

4/8/05

3

STATE OF CALIFORNIA)
) ss.
COUNTY OF SAN FRANCISCO)

On April 4, 2005 before me, JULIE BREWER, a Notary Public, personally appeared DAVID T. BREUNER, personally known to me (or proved to me on the basis of satisfactory evidence) to be the person(s) whose name(s) is/are subscribed to the within instrument and acknowledged to me that he/she/they executed the same in his/her/their authorized capacity(ies), and that by his/her/their signature(s) on the instrument the person(s), or the entity upon behalf of which the person(s) acted, executed the instrument.

Witness my hand and official seal.

JULIE BREWER
Commission # 1388493
Notary Public — California
San Francisco County
My Comm. Expires Jan 2, 2007

Julie Brewer
Signature of the Notary

[SEAL]

05 0814201

4

Exhibit A

Real Property Legal Description

[See Attached]

5

Asset No. 23

All that certain real property situated in the County of Los Angeles, State of California, described as follows:

Parcels 1, 2 and 3 of Parcel Map No. 25375, in the City of Whittier, County of Los Angeles, State of California, as per map filed in Book 291 Pages 27 to 29 inclusive of Parcel Maps, in the office of the County Recorder of said County.

Except one-half of all oil, gas and other hydrocarbon substances lying in or under said land or which may be removed or recovered therefrom, by deed recorded in Book 17602 Page 182 Official Records.

APN: 8618-028-002, 003 and 004

6

Exhibit B

Exceptions to Title

(1) Interests of tenants in possession under the leases which affect the Property;

(2) Matters created by or with the written consent of Grantee;

(3) Non-delinquent liens for real estate taxes and assessments;

(4) Any exceptions disclosed by that certain pro forma title policy dated as of March 10, 2005 under Order No. 3204811 issued by Commonwealth Land Title Insurance Company, and any amendments or supplements thereto (the "Title Report"); and

(5) Any other exceptions to title recorded against title in the public records or which would be disclosed by an inspection and/or survey of the Property.

Appendix C

Additional Documentation

LOS ANGELES COUNTY CERTIFIED UNIFIED PROGRAM AGENCY
ADMINISTERED BY LOS ANGELES COUNTY FIRE DEPARTMENT

CONSOLIDATED PERMIT/LICENSE TO OPERATE

EXPIRATION DATE : 5/20/2008

ISSUED TO: FA0022028
EASTMAN KODAK
12100 RIVERA RD
WHITTIER, CA 90606

FISCAL YEAR: 06/07 **LA Co. CUPA NO:** AR0022029

LOCATION OF BUSINESS BEING PERMITTED/LICENSED: 12100 RIVERA RD, WHITTIER, CA 90606

OWNER: LOIS CASTRONOVA, MANAGER

THIS PERMIT/LICENSE IS ISSUED FOR THE FOLLOWING PROGRAMS:

Administering Agency:	Program Description:
LA COUNTY FIRE DEPARTMENT	CALIFORNIA ACCIDENTAL RELEASE PROGRAM (CALARP)
LA COUNTY FIRE DEPARTMENT	HAZARDOUS MATERIALS DISCLOSURE PROGRAM
LA COUNTY FIRE DEPARTMENT	HAZARDOUS WASTE GENERATOR PROGRAM
LA COUNTY FIRE DEPARTMENT	TIER PROGRAM - CONDITIONALLY AUTHORIZED (CA)

THE CONSOLIDATED PERMIT/LICENSE MUST BE POSTED AT THE FACILITY AT ALL TIMES.

ISSUED BY: P. Michael Freeman
County of Los Angeles Fire Chief

ISSUED ON: Aug 2, 2007

This consolidated permit/license is valid for the above location. The permit/license is non-transferrable. Void upon change in ownership.

SANITATION DISTRICTS OF LOS ANGELES COUNTY
INDUSTRIAL WASTEWATER DISCHARGE PERMIT FACT SHEET

This fact sheet MUST be visibly posted by the discharger.

COMPANY NAME	Eastman Kodak Company	**I.W. NO.**	1658R-4
SITUS ADDRESS	12100 Rivera Rd., Whittier, CA 90606	**SURCH. ACCT.**	1484312
MAILING ADDRESS	12100 Rivera Rd., Whittier, CA 90606	**DISTRICT NO.**	18
TAX ASSESSOR NO.	8168 028 003	**TG**	707/A1
COMPANY CONTACT	Scott Williams		
TELEPHONE NO.	(562)789-2410	**OTHER PERMITS AT SITUS**	None

APPROVAL DATE	July 9, 2003	**EXPIRATION DATE**	July 9, 2008
EVALUATION ENGINEER	Jyoti Banaji	**LOCAL AGENCY**	Whittier
LOCATION OF CONNECTION TO PUBLIC SEWER	West of the property along Chetle Road		
DISTRICTS' MANHOLE NO.	18-0504	**TREATMENT PLANT**	05-Los Coyotes WRP

TYPE OF INDUSTRY	Warehousing		
SIC NO(S).	5043		
EPA CATEGORY	Non-categorical		
HOURS OF OPERATION/DAY	08:00 - 17:00	**OPERATING DAYS/WEEK**	M-F
TIME OF DISCHARGE IF DIFFERENT FROM ABOVE		**NUMBER OF EMPLOYEES**	48
PERMIT FLOWRATE	1120 gpd	**PEAK FLOWRATE**	29 gpm
PRODUCTS PRODUCED AT SITUS	Not Applicable.		
RAW MATERIAL USED AT SITUS	Not Applicable.		
APPROVED WASTEWATER PRODUCING OPERATIONS	Aqueous photochemicals from damaged containers, cooling tower bleed and boiler blowdown.		
CONSTITUENTS OF WASTEWATER	Silver, COD, dissolved solids, suspended solids, sulfide, mercury, pH.		
LEGAL SAMPLING POINT	Existing sampling box on the west of the building, downstream from the clarifier and V-notch weir.		
IS SELF-MONITORING REQUIRED?	Yes	If yes, SMR requirements must be attached.	
REQUIRED PRETREATMENT EQUIPMENT	Three stage clarifier, pH neutralization.		
REQUIRED MONITORING EQUIPMENT	Flow meter, pH recorder.		
COMPANY SPECIFIC PERMIT CONDITIONS	None.		

IN THE EVENT OF THE DISCHARGE OF PROHIBITED OR RESTRICTED WASTES, PLEASE CALL:
OFFICE HRS: 562-699-7411, EXTENSION 2907; NON-OFFICE HOURS: 562-437-6520


MAINTENANCE SHOP
LOBBY
WILL CALL
SHIPPING
RECEIVING
EXPANSION ROOM
SUPERMARKET
CASEMODS
COLD ROOM 8
DENTAL
DANCE FLOOR
SPLIT CASE
RESERVE
COLD ROOM 9
PACK CENTER (BULK)
ADJUSTMENT ROOM
CONFIDENTIAL
EASTMAN KODAK CO.
WESTERN LOGISTICS
& PACK CENTER
(215,020) SQ. FT.
12100 RIVERA ROAD
WHITTIER, CA. 90606
FAX: 562-789-2495
DRAWN BY BOBBY
DATE 2/01

REVISED
900814
320121

1992

OFFICE OF ASSESSOR
COUNTY OF LOS ANGELES | INDEX | 8168 | 1

CITY OF SANTA FE SPRINGS

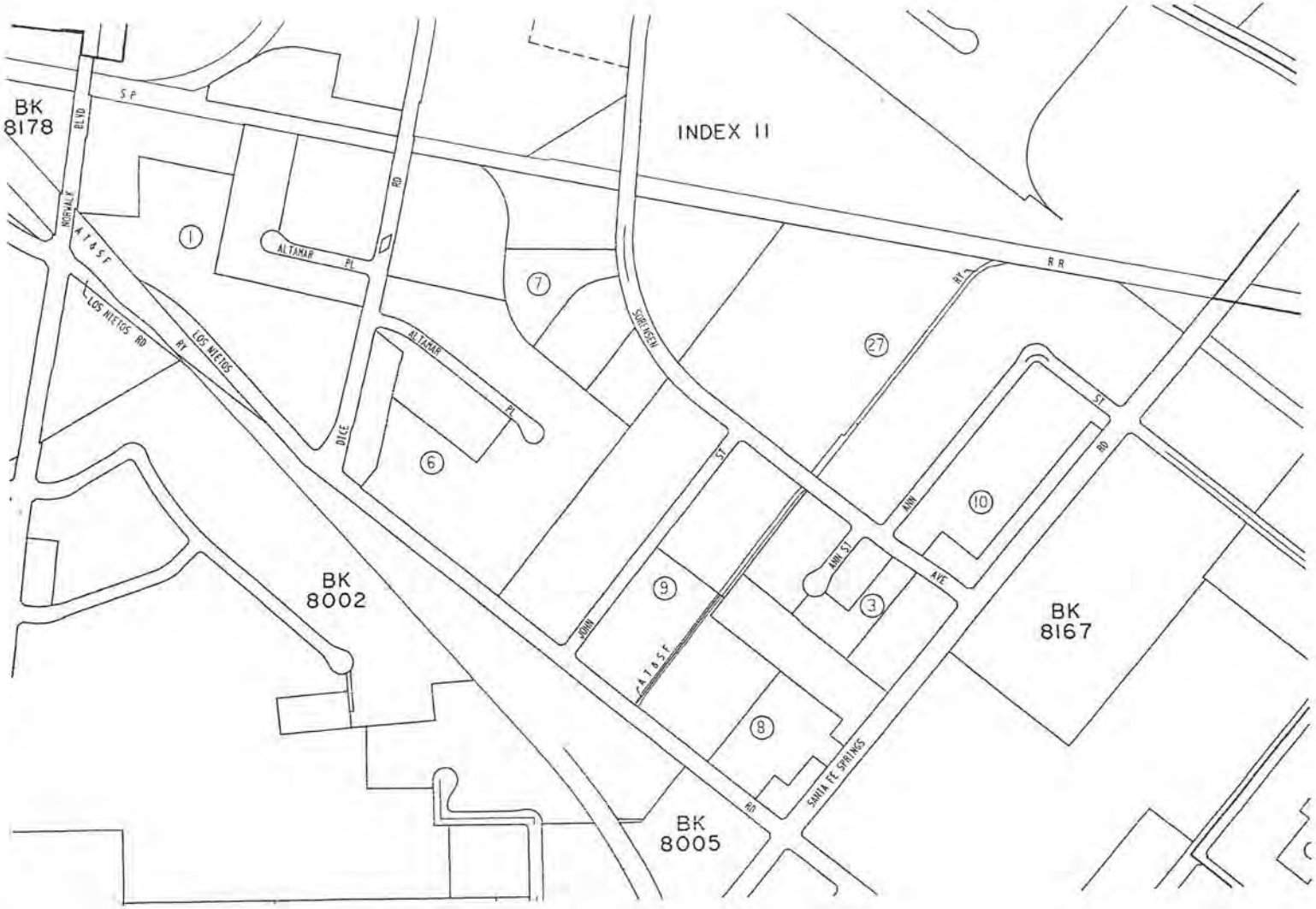

N
AUTOMATED MAPPING
SCALE 1" = 600'

OFFICE OF THE ASSESSOR COUNTY OF LOS ANGELES COPYRIGHT © 1998	MAP EXTENTS 4266135-4274628 4096506-4101278	REVISED 910903 941129	990908 000306					INDEX	8168	II

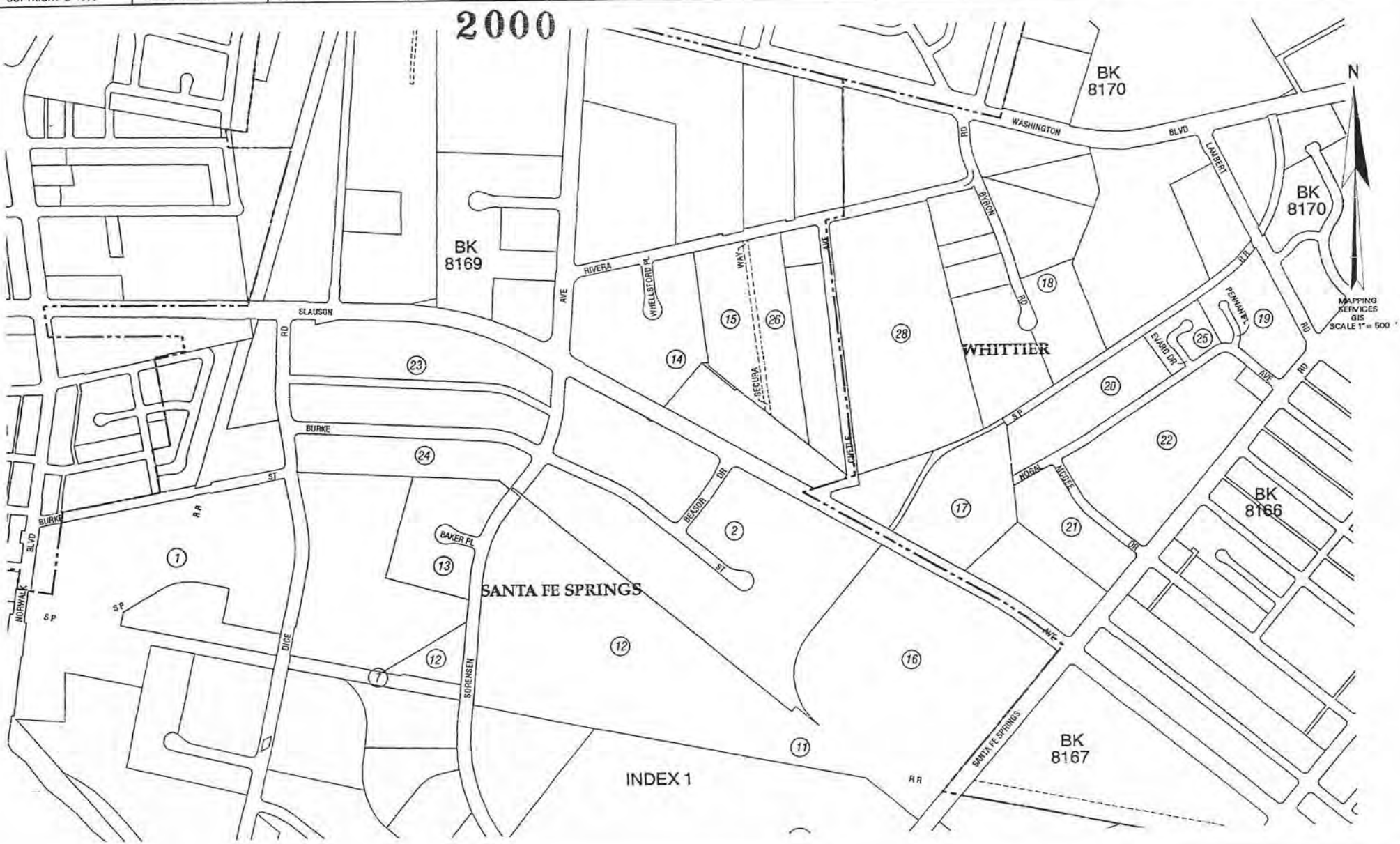

CHEM PRO LABORATORY, INC.

CHEMICAL ENGINEERS

MATERIAL SAFETY DATA SHEET

Section I - PRODUCT IDENTIFICATION

Manufacturer's Name	Chem Pro Laboratory, Inc.	Trade Name	Chem Pro ED Liquid (ALGAE CONTROL LIQUID)
Address	941 West 190th Street	Common Name	Amines, Diamines
City, State and zip	Gardena, CA 90248-4398	Reference or Preparer	Mike Bortnik
Telephone	(310) 532-8611	Date Prepared	08-17-04 (reviewed)

Section II - HAZARDOUS INGREDIENTS

FOR EMERGENCIES CONTACT 1-800-424-9300(CHEMTREC)

Chemical Names	CAS Numbers	Percent	Exposure limits in air: ACGIH (TLV)	OSHA (PEL)	Others
Poly [Oxyethylene (Dimethyliminio) Ethylene Dichloride	31075-24-8	15%	Not applicable	Not applicable	LD_{50}=3.7 g/kg

Section III - PHYSICAL AND CHEMICAL CHARACTERISTICS

Melting Point, °F	Not applicable	Specific Gravity	1.05 to 1.1
Boiling Point, °F	above 212 °F	Solubility in Water	100%
or Pressure, mm Hg @ 20 °C	Not applicable	Percent Volatile	Not applicable
Vapor Density (Air=1)	Not applicable	Reactivity in Water	None
Evaporation Rate (Water=1)	1	pH (units)	4.0 7.0
Appearance and Odor	Clear brown liquid, slight amine odor.		
How to detect Presence: (Warning Properties)	See above		

Section IV - FIRE AND EXPLOSION DATA

Flash Point, °F (Method Used)	None below 212 °F	Auto Ignition Temperature, °F	Not applicable
Flammable Limits -	LEL Lower: Not applicable	UEL Upper: Not applicable	

Fire Extinguishing Materials:

Water Spray (x) Foam (x) Carbon Dioxide (x) Dry Chemical (x) Others ( )

Special Fire Fighting Procedures:

None

Unusual Fire or Explosion Hazards:

None

The data in this material safety data sheet is accurate to the best of our knowledge. However, since data, safety standards, and government regulations are subject to change and the conditions of handling and use, or misuse are beyond our control, Chem Pro Laboratory, Inc. MAKES NO WARRANTY, EITHER EXPRESS OR IMPLIED, WITH RESPECT TO THE COMPLETENESS OR CONTINUING ACCURACY OF THE INFORMATION CONTAINED HEREIN AND DISCLAIMS ALL LIABILITY FOR RELIANCE THEREON. User should have relative technical skills and satisfy himself that he has all current data relevant to his particular product and its applications.

CHEM PRO LABORATORY, INC.

CHEMICAL ENGINEERS

MATERIAL SAFETY DATA SHEET

Section I - PRODUCT IDENTIFICATION

Manufacturer's Name	Chem Pro Laboratory, Inc.	Trade Name	Chem Pro 3040
Address	941 West 190th Street	Common Name	Organic Blend with Sulfuric Acid
City, State and zip	Gardena, CA 90248-4398	Reference or Preparer	Michael Bortnik/ Keith Johnson
Telephone	(310) 532-8611	Date Prepared	2-23-2004 (reviewed)

Section II - HAZARDOUS INGREDIENTS

FOR EMERGENCIES CONTACT 1-800-424-9300(CHEMTREC)

Chemical Names	CAS Numbers	Percent	Exposure limits in air: ACGIH (TLV)	OSHA (PEL)	Others
Sulfuric Acid	7664-93-9	10%	1 mg/m_3	1 mg/m_3	1mg/m_3NIOSH

Section III - PHYSICAL AND CHEMICAL CHARACTERISTICS

Melting Point, °F	30 to 35 °F	Specific Gravity	1.14
ng Point, °F	200 °F	Solubility in Water	Complete
Vapor Pressure, mm Hg @ 20 °C	10mm 18 °F	Percent Volatile	Not applicable
Vapor Density (Air=1)	>1	Reactivity in Water	Not applicable
Evaporation Rate (Water=1)	<1	pH (units)	<1.0 unit
Appearance and Odor	Clear brown odorless liquid.		
How to detect Presence: (Warning Properties)	N/A		

Section IV - FIRE AND EXPLOSION DATA

Flash Point, °F (Method Used)	Non flammable	Auto Ignition Temperature, °F	Non flammable
Flammable Limits -	LEL Lower: Not applicable	UEL Upper:	Not applicable

Fire Extinguishing Materials:

Water Spray ( ) Foam ( ) Carbon Dioxide ( ) Dry Chemical (x) Others ( )

Special Fire Fighting Procedures:

H_2SO_4 or SO_3 can be released at high temperatures. Use respirator approved by NIOSH.
Use respirator approved by NIOSH.

Unusual Fire or Explosion Hazards:

Reacts with most metals to form hydrogen gas which can form explosive mixture with air.

The data in this material safety data sheet is accurate to the best of our knowledge. However, since data, safety standards, and government regulations are subject to change and the conditions of handling and use, or misuse are beyond our control, Chem Pro Laboratory, Inc. MAKES NO WARRANTY, EITHER EXPRESS OR IMPLIED, WITH RESPECT TO THE COMPLETENESS OR CONTINUING ACCURACY OF THE INFORMATION CONTAINED HEREIN AND DISCLAIMS ALL LIABILITY FOR RELIANCE THEREON. User should have relative technical skills and satisfy himself that he has all current data relevant to his particular product and its applications.

Section V - HEALTH HAZARDS

Health Effects or Risk from Exposure

Respiratory irritation and inflammation. Chronic: Lung damage. Dental erosion. Causes severe burns.

Symptoms of Over-exposure

1. Inhaled:	Inhalation of mist can be injurious to lungs.
2. Contact With skin or Eyes:	Skin and eye irritation.
3. Absorption Through skin:	Skin irritation.
4. Swallowed:	Burning. LD_{50} for sulfuric acid in rates 2.14 g/kg.

FIRST AID: Emergency Procedures

1. Eye Contact:	Flush with large quantities of water for at least 20 minutes, lifting upper and lower lids occasionally. Contact a physician.
2. Skin Contact:	Flush thoroughly with water; wash with soap/water while removing all contaminated clothing and shoes. Contact a physician.
3. Inhaled:	On over-exposure, remove to fresh air; get medical attention.
4. Swallowed:	Do not induce vomiting; dilute by giving milk or water if conscious. Get medical attention immediately.

Suspected cancer agent: This Product's Ingredients Are Not Found In The List:

No (x) Yes ( ) Federal OSHA ( ) NTP ( ) IARC ( ) Cal-OSHA ( )

Medical Conditions Aggravated By Exposure:

N/A

Section VI - REACTIVITY DATA

Stability: Stable (x) Unstable ( )

Conditions to Avoid:

mperatures above 150 °F, Base (Alkali), nitrites, carbides, chlorates and metal powders. Contact with organic ostances and metals

Hazardous Decomposition Products:

Sulfur trioxide gas (SO_3) at high temperatures.

Hazardous Polymerization: May Occur ( ) Will Not Occur (x)

Section VII - SPILL OR LEAK PROCEDURES

Spill Response Procedures:

Flush with plenty of water and neutralize acid with soda ash, lime or bicarbonate of soda.
Note: Neutralization will release CO_2 gas requiring adequate ventilation.

Preparing Wastes For Disposal:

Neutralize acid with alkali and flush to sewer with plenty of water if permitted by local and state regulations.

Section VIII - SPECIAL HANDLING INFORMATION

Respiratory Protection: The use of respiratory protection depends on vapor concentration above the time-weighted TLV; use NIOSH approved cartridge respirator or gas mask.

Ventilation: Local Exhaust ( ) Mechanical (general) (x) Special: Other:

Protective Gloves: Rubber or impermeable gloves. Eye Protection: Safety glasses, chemical goggles and or face shield.

Other Protective clothing or Equipment: Impermeable aprons are advised. The availability of eye washes and safety showers in work area is recommended.

Work/Hygienic Practices: N/A

Section IX - LABELING, SPECIAL PRECAUTIONS

DOT: UN2796

HMIS Ratings: Health: 3 Flammability: 0 Reactivity: 0

Special Precaution: Avoid all handling and storage procedures that may result in spills, leaks or punctures. Handle and store in areas with unlimited water supply.

CHEM PRO LABORATORY, INC.

CHEMICAL ENGINEERS

MATERIAL SAFETY DATA SHEET

Section I - PRODUCT IDENTIFICATION

Manufacturer's Name	Chem Pro Laboratory, Inc.	Trade Name	Kemklor II
Address	941 West 190th Street	Common Name	Sodium Hypochlorite
City, State and zip	Gardena, CA 90248-4398	Reference or Preparer	Mike Bortnik/ Keith Johnson
Telephone	(310) 532-8611	Date Prepared	3/23/2001 (revised)

Section II - HAZARDOUS INGREDIENTS

FOR EMERGENCIES CONTACT 1-800-424-9300(CHEMTREC)

Chemical Names	CAS Numbers	Percent	Exposure limits in air: ACGIH (TLV)	OSHA (PEL)	Others
Sodium Hypochlorite	7681-52-9	7.5-12.5%	3 mg/m^3 as Cl_2		0.5 mg/m^3

Section III - PHYSICAL AND CHEMICAL CHARACTERISTICS

Melting Point, °F	Not applicable	Specific Gravity	1.1 to 1.2
Boiling Point, °F	Decomposes	Solubility in Water	Complete
Vapor Pressure, mm Hg @ 20 °C	Variable	Percent Volatile	Variable
Vapor Density (Air=1)	Not applicable	Reactivity in Water	None
Evaporation Rate (Water=1)	1.1	pH (units)	12.5 - 13.5
Appearance and Odor	Yellow green liquid - Disagreeable odor.		
How to detect Presence: (Warning Properties)	N/A		

Section IV - FIRE AND EXPLOSION DATA

Flash Point, °F (Method Used)	Not applicable	Auto Ignition Temperature, °F	Not applicable
Flammable Limits -	LEL Lower: Not applicable	UEL Upper:	Not applicable

Fire Extinguishing Materials:

Water Spray (x) Foam ( ) Carbon Dioxide (x) Dry Chemical ( ) Others ( )

Special Fire Fighting Procedures:

Use NIOSH certified gas mask with canister for chlorine or use self-contained breathing apparatus.

Unusual Fire or Explosion Hazards:

Material is strong oxidizer; contact with combustible materials may initiate or promote combustion. Acid and heat accelerate decomposition. Decomposition products may include chlorine.

The data in this material safety data sheet is accurate to the best of our knowledge. However, since data, safety standards, and government regulations are subject to change and the conditions of handling and use, or misuse are beyond our control, Chem Pro Laboratory, Inc. MAKES NO WARRANTY, EITHER EXPRESS OR IMPLIED, WITH RESPECT TO THE COMPLETENESS OR CONTINUING ACCURACY OF THE INFORMATION CONTAINED HEREIN AND DISCLAIMS ALL LIABILITY FOR RELIANCE THEREON. User should have relative technical skills and satisfy himself that he has all current data relevant to his particular product and its applications.

Whittier Operating Space per Blueprint					Available				
					Capacity: Pallets, Case, Loose				
Space:	N/S Ft	E/W Ft	SqFt	No. of Stock Locns	Full Pallet Locs	Full Pallet Locs	Case Lot Locs	Loose Quant'y Locns	Set Temp F
Cold Room 8	50	78	3,900	240	240	0	0	0	50
Cold Room 9	78	120	9,360	1436	1436	0	0	129	50
Dental Cage	30	78	2,340	120	120	0	0	0	50
Split Case Mez.	141	39	5,499	102	102	0	0	938	70
Pack Center	242	120	29,040	1498	0	1498	0	0	70
Dance Floor	180	39	7,020	448	0	448	0	0	70
Supermarket Floor	137	55	7,535	568	0	568	0	0	70
Room 2 (1959) Reserve	240	320	28,490	92	92	0	169	0	70
Room 3 (1968) Reserve	125	360	20,605	1787	1787	0	0	0	70
Room 8 (1985) Expansion	132	241	21,252	2539	2539	364	0	0	70
CasePickMods	67	146	9,782	307	307	0	0	0	70
Receiving/Shipping Docks	*577*	*80*	*46,160*						
Split Case Floor	*180*	*64*	*7,535*	*0*	*0*	*0*	*0*	*601*	*70*
Freezer	*21*	*20*	*410*	*127*	*0*	*0*	*0*	*127*	*0*
Maint. Area (1984)	*58*	*62*	*3,596*	*N/A*	*0*	*0*	*0*	*0*	*70*
Adjustmt Area	*64*	*72*	*4,608*	*105*	*0*	*0*	*0*	*0*	*70*
Office incl locker rm/chiller rm	*77*	*80*	*6,160*	*N/A*	*0*	*0*	*0*	*0*	*70*
Training Room	*80*	*40*	*3,200*	*N/A*	*0*	*0*	*0*	*0*	*70*
Break Room / Visitor Offices	*80*	*40*	*3,200*	*N/A*	*0*	*0*	*0*	*0*	*70*
Chemical Area	*59*	*39*	*2,252*	*Included in Adjustment Area*				*0*	*70*
Approximate storage area in sqft			**144,822**		6,623	2,878	169	1,795	Bin Loc
Notes:					9,501				
Non-storage sqft			69,586						
Total Building sqft			214,408						

Whittier Operating Space per Blueprint					Available				
					Capacity: Pallets, Case, Loose				
Space:	N/S Ft	E/W Ft	SqFt	No. of Stock Locns	Full Pallet Locs	Full Pallet Locs	Case Lot Locs	Loose Quant'y Locns	Set Temp F
Cold Room 8	50	78	3,900	240	240	0	0	0	50
Cold Room 9	78	120	9,360	1436	1436	0	0	129	50
Dental Cage	30	78	2,340	120	120	0	0	0	50
Split Case Mez.	141	39	5,499	102	102	0	0	938	70
Pack Center	242	120	29,040	1498	0	1498	0	0	70
Dance Floor	180	39	7,020	448	0	448	0	0	70
Supermarket Floor	137	55	7,535	568	0	568	0	0	70
Room 2 (1959) Reserve	240	320	28,490	92	92	0	169	0	70
Room 3 (1968) Reserve	125	360	20,605	1787	1787	0	0	0	70
Room 8 (1985) Expansion	132	241	21,252	2539	2539	364	0	0	70
CasePickMods	67	146	9,782	307	307	0	0	0	70
Receiving/Shipping Docks	*577*	*80*	*46,160*						
Split Case Floor	*180*	*64*	*7,535*	*0*	*0*	*0*	*0*	*601*	*70*
Freezer	*21*	*20*	*410*	*127*	*0*	*0*	*0*	*127*	*0*
Maint. Area (1984)	*58*	*62*	*3,596*	*N/A*	*0*	*0*	*0*	*0*	*70*
Adjustmt Area	*64*	*72*	*4,608*	*105*	*0*	*0*	*0*	*0*	*70*
Office incl locker rm/chiller rm	*77*	*80*	*6,160*	*N/A*	*0*	*0*	*0*	*0*	*70*
Training Room	*80*	*40*	*3,200*	*N/A*	*0*	*0*	*0*	*0*	*70*
Break Room / Visitor Offices	*80*	*40*	*3,200*	*N/A*	*0*	*0*	*0*	*0*	*70*
Chemical Area	*59*	*39*	*2,252*	*Included in Adjustment Area*				*0*	*70*
Approximate storage area in sqft			**144,822**		6,623	2,878	169	1,795	Bin Loc
Notes:					9,501				
Non-storage sqft			69,586						
Total Building sqft			214,408						

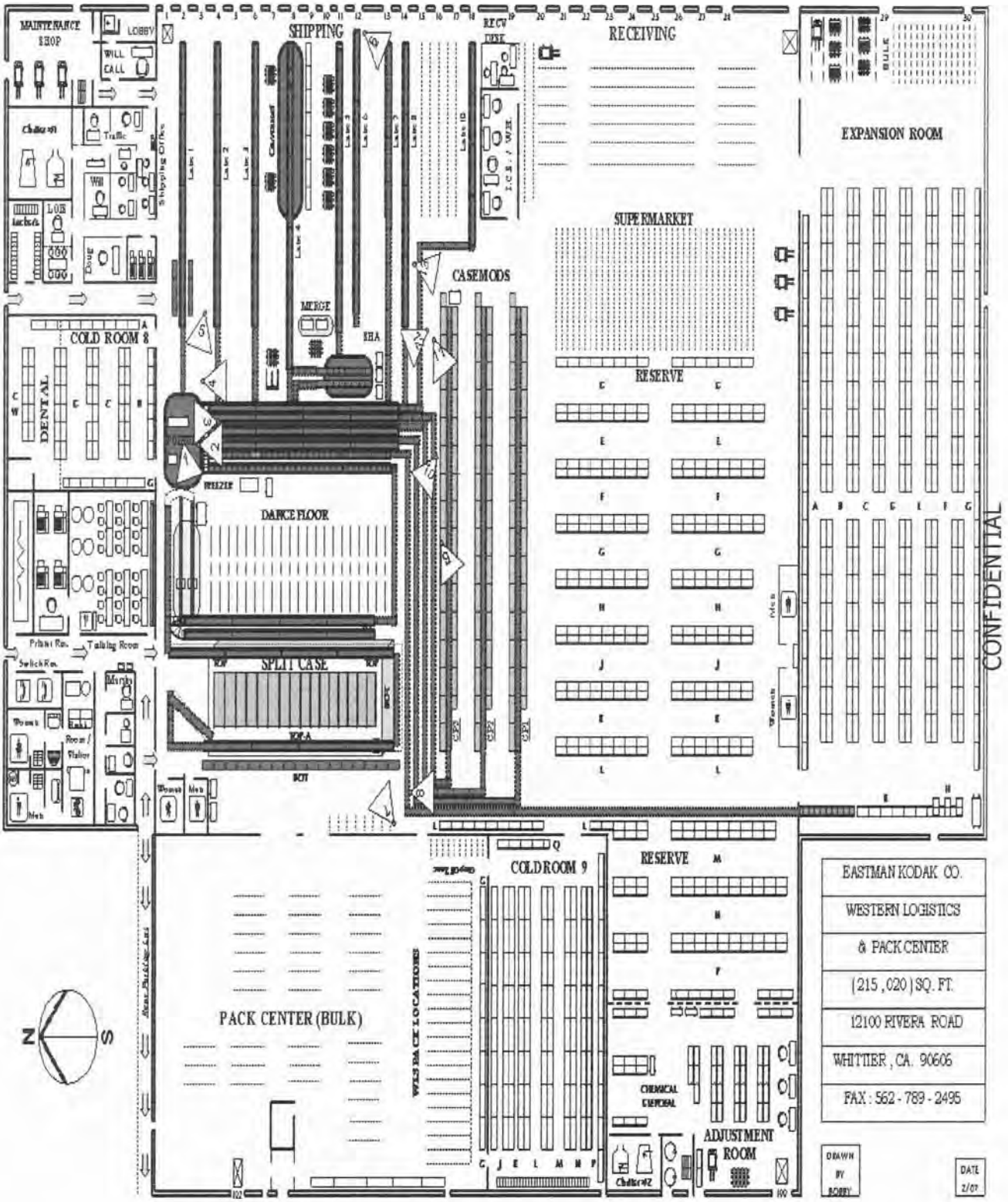
SHIPPING
RECEIVING
EXPANSION ROOM
SUPERMARKET
CASEMODS
RESERVE
COLD ROOM 8
DENTAL
DANCE FLOOR
SPLIT CASE
COLDROOM 9
PACK CENTER (BULK)
ADJUSTMENT ROOM
CONFIDENTIAL
EASTMAN KODAK CO.
WESTERN LOGISTICS
& PACK CENTER
(215,020) SQ. FT.
12100 RIVERA ROAD
WHITTIER, CA. 90606
FAX: 562-789-2495
DRAWN BY BOBBY
DATE 2/07

J02 07/31/98 SULFURIC ACID 48 - 93%

****
SECTION I. PRODUCT IDENTIFICATION
****

PRODUCT NAME: SULFURIC ACID 48 - 93%

MSDS #: P13493V

DATE ISSUED: 11/21/91

****
SECTION II. IDENTITY
****

CHEMICAL NAME: Sulfuric acid, Electrolyte grade Cesspool acid

CHEMICAL FAMILY: Mineral Acid, Inorganic acid

MOLECULAR FORMULA: H2SO4

CAS NUMBER: 7664-93-9 with more than 51% Sulfuric Acid
UN2796 with not more than 51% Sulfuric acid

HAZARD NUMBER: UN1830

WHMIS CLASSIFICATION: Class E - corrosive, Class D1A packaging group II

NFPA RATINGS:
Health - 3 (High)
Flammability - 0 (Minimal)
Reactivity - 2 (Moderate)
Water Reactive

NPCA-HMIS RATINGS:
Health - 3 (High)
Flammability - 0 (Minimal)
Reactivity - 2 (Moderate)

****
SECTION III. EXPOSURE LIMITS
****

TLV (ACGIH): 1 mg/m3 - 8 hr TWA
STEL: 3 mg/m3
PEL (OSHA): 1 mg/m3 - 8 hr TWA
AQUATIC TOXICITY: The 48-hour TLm in flounder is 100-300 ppm.

****
SECTION IV. PHYSICAL DATA
****

PHYSICAL STATE: Liquid
APPEARANCE: Clear and odorless
BOILING POINT: 48% - 250 deg. F 93% - 529 deg. F
FREEZING POINT: 48% - 30 deg. F 93% - -21 deg. F
VAPOR PRESSURE: <0.3 mm hg at 77 deg. F
VAPOR DENSITY: 3.4
EVAPORATION RATE: Less than 1
WATER SOLUBILITY: 100% soluble
pH: Less than 1

****
SECTION V. COMPONENTS
****

Sulfuric Acid CAS# 7664-93-9	Water CAS# 7732-18-5	Specific Gravity @ 60 deg. F
48%	52%	1.380
50%	50%	1.400
60%	40%	1.500
68-74%	31.26%	1.600
70%	30%	1.616
77.67%	22.33%	1.705
93%	7%	1.835

****
SECTION VI. FIRE AND EXPLOSION DATA
****

FLASH POINT: Will not burn, non-flammable

AUTOIGNITION TEMPERATURE: Not combustible

FLAMMABILITY LIMITS IN AIR (%): UEL: Not applicable LEL: Not applicable

HAZARDS: Reacts with most metals, especially when dilute, to give flammable, potentially explosive hydrogen gas. Follow appropriate National Fire Protection Assoc. (MFPA) codes.

EXTINGUISHING MEDIA: Use media appropriate for surrounding material. Use water spray to cool containers exposed to fire; do not get water inside containers.

SPECIAL INSTRUCTIONS: Evacuate personnel to a safe area. Keep personnel removed and upwind of fire. Generates heat upon addition of water, with possible spattering. Wear full protective clothing. Runoff from fire control may cause pollution. Neutralize runoff with lime, soda ash, etc. Wear self-contained breathing apparatus if fumes or mists are present.

****
SECTION VI. HAZARDOUS REACTIVITY
****

INSTABILITY: Stable, but reacts violently with water and organic materials with evolution of heat.

DECOMPOSITION: Releases sulfur dioxide at extremely high temperatures.

POLYMERIZATION: Polymerization will not occur.

MATERIALS TO AVOID: Vigorous reactions with water; alkaline solutions; metals, metal powder; carbides; chlorates; fuminates; nitrates; picrates; strong oxidizing, reducing, or combustible organic materials. hazardous gases re evolved on contact with chemicals such as cyanides, sulfides, and carbides.

****
SECTION VII. HEALTH HAZARD DATA
****

CAUSES SEVERE BURNS TO EYES, SKIN, AND ALL BODY TISSUE. EYE DAMAGE MAY BE PERMANENT. DESTRUCTION OF TISSUE MAY RESULT FROM DIRECT CHEMICAL REACTION WITH TISSUE, FROM THERMAL BURNS, AND FROM DEHYDRATION (REMOVAL OF WATER) OF THE TISSUE.

ANIMAL DATA:
INHALATION 1 HOUR LC50: 347 PPM IN RATS
ORAL LD50: 2140 MG/KG IN RATS

THE CONCENTRATED COMPOUND IS CORROSIVE TO THE SKIN AND EYES OF ANIMALS CAUSING CORROSION OF MUCOSAL SURFACES. TOXIC EFFECTS DESCRIBED IN ANIMALS FROM SINGLE

EXPOSURES BY INHALATION INCLUDE RESPIRATORY IRRITATION.

EXPOSURE TO THE LIQUID BY SKIN OR EYE CONTACT MAY CAUSE EYE CORROSION WITH CORNEAL OR CONJUNCTIVAL ULCERATION; OR SKIN BURNS OR ULCERATION. INGESTION OF THE LIQUID MAY CAUSE SEVERE BURNS TO THE MUCOUS MEMBRANES OF THE MOUTH AnD ESOPHAGUS. REPEATED OR PROLONGED CONTACT WITH MISTS MAY CAUSE EYE IRRITATION WITH DISCOMFORT, TEARING OR BLURRING OF VISION; OR SKIN IRRITATION WITH DISCOMFORT OR RASH. PROLONGED OR REPEATED EXPOSURE MAY RESULT IN IMPAIRED LUNG FUNCTION AND POSSIBLE DISCOLORATION AND EROSION OF TEETH. INDIVIDUALS WITH PREEXISTING DISEASES OF THE LUNGS MAY HAVE INCREASED SUSCEPTIBILITY TO THE TOXICITY OF EXCESSIVE EXPOSURES.

SECTION VIII. CARCINOGENICITY

NONE OF THE COMPONENTS IN THIS MATERIAL IS LISTED BY IARC, NTP, OSHA, OR ACGIH AS A CARCINOGEN.

SECTION IX. FIRST AID

INHALATION: Move victim to fresh air. Give artificial respiration ONLY if breathing has stopped. Give CPR if there is no breathing AND no pulse. Obtain medical attention IMMEDIATELY.

INGESTION: If swallowed, do not induce vomiting. Give large quantities of water. Call a physician. do not neutralize the acid. Never give anything by mouth to an unconscious person.

SKIN OR EYE CONTACT: In case of contact, immediately (within seconds) flush eyes or skin with plenty of cold water for at least 15 minutes while removing contaminated clothing and shoes. Call a physician. While the patient is being transported to a medical facility apply compresses if iced water. If medical treatment must be delayed, immerse the affected area in iced water or apply compresses of iced water to affected areas. Do not freeze tissue.

NOTES TO PHYSICIAN: Continued washing of the affected area with cold or iced water will be helpful in removing the last traces of sulfuric acid. Creams or ointments should not be applied before or during the washing phase of treatment.

SECTION X. PRECAUTIONS FOR SAFE HANDLING

GOOD GENERAL VENTILATION SHOULD BE PROVIDED TO KEEP VAPOR AND MIST CONCENTRATIONS BELOW THE EXPOSURE LIMITS.

HAVE AVAILABLE AND WEAR AS APPROPRIATE FOR EXPOSURE CONDITIONS WHEN HANDLING CONTAINERS OR OPERATING EQUIPMENT CONTAINING SULFURIC ACID: CHEMICAL SPLASH GOGGLES; FULL-LENGTH FACE SHIELD/CHEMICAL SPLASH GOGGLE COMBINATION;ACID-PROOF GAUNTLET GLOVES, APRON, AND BOOTS; LONG SLEEVE WOOL, ACRYLIC OR POLYESTER CLOTHING; ACID PROOF SUIT AND HOOD; AND APPROPRIATE NIOSH/MSHA RESPIRATORY PROTECTION. IN CASE OF EMERGENCY OR WHERE THERE IS A STRONG POSSIBILITY OF CONSIDERABLE EXPOSURE, WEAR A COMPLETE ACID SUIT WITH HOOD, BOOTS, AND GLOVES. IF ACID VAPOR OR MIST ARE PRESENT AND EXPOSURE LIMITS MAY BE EXCEEDED, WEAR APPROPRIATE NIOSH/MSHA RESPIRATORY PROTECTION.

ALWAYS ADD ACID TO WATER - NOT WATER TO ACID.

SPILLS: EPA and Superfund reportable discharge is 1000 lbs. Stop flow if possible. Use appropriate protective equipment during clean up. Soak up small spills with dry sand, clay or diatomaceous earth. Dike large spills, and cautiously dilute and neutralize with lime or soda ash, and transfer to waste

water treatment system. Prevent liquid from entering sewers, waterways or low areas. Comply with federal, state and local regulations.

WASTE: Cleaned-up material may be a RCRA hazardous waste on disposal. Do not flush to surface water or sanitary sewer system. Comply with federal, state and local regulations. If approved, neutralize and transfer to waste treatment system.

STORAGE: keep out of sun and away from heat, sparks and flame. Keep container tightly closed to prevent leakage. Loosen closure carefully; relieve internal pressure when received and at least weekly thereafter. Do not use pressure to empty. Do not wash out container or use it for other purposes. Replace closure after each use.

---------- FOR ADDITIONAL INFORMATION ----------

CONTACT: MSDS COORDINATOR VOPAK USA INC.
DURING BUSINESS HOURS, PACIFIC TIME (425)889-3400

---------- NOTICE ----------

********** VOPAK USA INC., ("VOPAK"), EXPRESSLY DISCLAIMS

ALL EXPRESS OR IMPLIED WARRANTIES OF MERCHANTABILITY AND FITNESS FOR A

PARTICULAR PURPOSE, WITH RESPECT TO THE PRODUCT OR INFORMATION PROVIDED HEREIN,

AND SHALL UNDER NO CIRCUMSTANCES BE LIABLE FOR INCIDENTAL OR CONSEQUENTIAL DAMAGES.**

DO NOT USE INGREDIENT INFORMATION AND/OR INGREDIENT PERCENTAGES IN THIS MSDS AS A PRODUCT SPECIFICATION. FOR PRODUCT SPECIFICATION INFORMATION REFER TO A PRODUCT SPECIFICATION SHEET AND/OR A CERTIFICATE OF ANALYSIS. THESE CAN BE OBTAINED FROM YOUR LOCAL VOPAK USA SALES OFFICE.

ALL INFORMATION APPEARING HEREIN IS BASED UPON DATA OBTAINED FROM THE MANUFACTURER AND/OR RECOGNIZED TECHNICAL SOURCES. WHILE THE INFORMATION IS BELIEVED TO BE ACCURATE, VOPAK MAKES NO REPRESENTATIONS AS TO ITS ACCURACY OR SUFFICIENCY. CONDITIONS OF USE ARE BEYOND VOPAKS CONTROL AND THEREFORE USERS ARE RESPONSIBLE TO VERIFY THIS DATA UNDER THEIR OWN OPERATING CONDITIONS TO DETERMINE WHETHER THE PRODUCT IS SUITABLE FOR THEIR PARTICULAR PURPOSES AND THEY ASSUME ALL RISKS OF THEIR USE, HANDLING, AND DISPOSAL OF THE PRODUCT, OR FROM THE PUBLICATION OR USE OF, OR RELIANCE UPON , INFORMATION CONTAINED HEREIN. THIS INFORMATION RELATES ONLY TO THE PRODUCT DESIGNATED HEREIN, AND DOES NOT RELATE TO ITS USE IN COMBINATION WITH ANY OTHER MATERIAL OR IN ANY OTHER PROCESS.

* * * E N D O F M S D S * * *

PRODUCT: CAUSTIC SODA LIQUID (ALL GRADES)

ORDER NO: 959357
PROD NO : 238341

EASTMAN KODAK CO
12100 RIVERA ROAD

WHITTIER ,CA 906062602 ,

VAN WATERS & ROGERS INC. , A ROYAL VOPAK COMPANY (425)889-3400
6100 CARILLON POINT , KIRKLAND , WA 98033

---------- EMERGENCY ASSISTANCE ----------

FOR EMERGENCY ASSISTANCE INVOLVING CHEMICALS CALL - CHEMTREC
(800)424-9300

PRODUCT NAME: CAUSTIC SODA LIQUID (ALL GRADES)

MSDS #: 0Z32415

EFFECTIVE DATE: 10/23/00

1. CHEMICAL PRODUCT AND COMPANY IDENTIFICATION

PRODUCT USE : METAL FINISHING, INDUSTRIAL CLEANERS, CHEMICAL PROCESSING, PETROLEUM INDUSTRY

CHEMICAL NAME : SODIUM HYDROXIDE

CHEMICAL FORMULA : NAOH

SYNONYMS/COMMON NAMES : SODIUM HYDROXIDE; SOLUTION

2. COMPOSITION/INFORMATION ON INGREDIENTS

CAS NUMBER / NAME	EXPOSURE LIMITS	PERCENTAGE	
7732-18-5 WATER	PEL:NOT ESTABLISHED	VOL	ND
	TLV:NOT ESTABLISHED	WT	48.50-94.50

PRODUCT: CAUSTIC SODA LIQUID (ALL GRADES)

ORDER NO: 959357
PROD NO : 238341

COMMON NAMES:

LISTED ON(LIST LEGEND BELOW):
00 19 22 23 50 51

- -

1310-73-2 SODIUM HYDROXIDE (NA(OH))

EXPOSURE LIMITS	PERCENTAGE	
PEL:2 MG/M3, CEILING	VOL	ND
TLV:2 MG/M3, CEILING	WT	5.50-51.50

COMMON NAMES:
CAUSTIC SODA (MW 40.00)

LISTED ON(LIST LEGEND BELOW):
00 13 18 21 22 50 51

- -

7647-14-5 SODIUM CHLORIDE (NACL)

EXPOSURE LIMITS	PERCENTAGE	
PEL:NONE ESTABLISHED	VOL	ND
TLV:NONE ESTABLISHED	WT	0-1.30

COMMON NAMES:
SALT

LISTED ON(LIST LEGEND BELOW):
00 22 23 50 51

- -

7775-09-9 CHLORIC ACID, SODIUM SALT

EXPOSURE LIMITS	PERCENTAGE	
PEL:NOT ESTABLISHED	VOL	ND
TLV:NOT ESTABLISHED	WT	0-0.30

COMMON NAMES:
SODIUM CHLORATE

LISTED ON(LIST LEGEND BELOW):
00 12 21 22 50 51

- -

LIST LEGEND
00 TSCA INVENTORY 12 PA HAZARDOUS SUBSTANCE

PRODUCT: CAUSTIC SODA LIQUID (ALL GRADES)

ORDER NO: 959357
PROD NO : 238341

---

13 PA ENVIRONMENTAL HAZ SUBSTANCE 18 NY HAZARDOUS SUBSTANCES
19 PA REQUIREMENT- 3% OR GREATER 21 NJ SPECIAL HEALTH HAZ SUB
22 CANADIAN DOMESTIC SUB LIST 23 NJ REQUIREMENT- 1% OR GREATER
50 PHILIPPINES INVENTORY (PICCS) 51 EINECS

3. HAZARDS IDENTIFICATION

********** EMERGENCY OVERVIEW **********
*
* MAY CAUSE BURNS TO THE EYES, SKIN, AND MUCOUS MEMBRANES. MAY *
* CAUSE PERMANENT EYE DAMAGE. INHALATION OF DUST, MIST, OR SPRAY *
* CAN CAUSE SEVERE LUNG DAMAGE. CAN REACT VIOLENTLY WITH WATER, *
* ACIDS AND OTHER SUBSTANCES. *
*
* CLEAR LIQUID WITH NO DISTINCT ODOR *
****

POTENTIAL HEALTH EFFECTS

ROUTES OF ENTRY:
INHALATION, INGESTION.

TARGET ORGANS:
EYES, SKIN, RESPIRATORY TRACT, GASTROINTESTINAL TRACT.

IRRITANCY:
LIQUID, VAPORS OR MIST MAY BE IRRITATING TO EYES, SKIN AND RESPIRATORY TRACT.

SENSITIZING CAPABILITY:
NONE KNOWN.

REPRODUCTIVE EFFECTS:
NONE KNOWN.

CANCER INFORMATION:
NONE KNOWN.

SHORT-TERM EXPOSURE (ACUTE)

INHALATION:
EXPOSURE TO VAPOR, MIST OR LIQUID CAN PRODUCE BURNS OF THE RESPIRATORY TRACT.

SEVERE EXPOSURES COULD RESULT IN CHEMICAL PNEUMONIA.

EYES:
CONTACT CAN CAUSE SEVERE DAMAGE INCLUDING BURNS AND BLINDNESS.

THE SEVERITY OF THE EFFECTS DEPEND ON CONCENTRATION AND HOW SOON AFTER EXPOSURE THE EYES ARE WASHED.

SKIN:
CORROSIVE.

CONTACT MAY CAUSE BURNS AND TISSUE DESTRUCTION.

NOTE THAT IRRITATION MAY FOLLOW AN INITIAL LATENCY (DELAY BETWEEN THE TIME THAT THE EXPOSURE OCCURS AND WHEN THE SENSE OF IRRITATION STARTS). THE LATENT PERIOD CAN VARY AS MUCH AS HOURS FOR A DILUTE SOLUTION (0.04%) TO MINUTES WITH MORE CONCENTRATED SOLUTIONS (25-50%).

PROLONGED OR REPEATED CONTACT, EVEN TO DILUTE CONCENTRATIONS, CAN CAUSE A HIGH DEGREE OF TISSUE DESTRUCTION.

INGESTION:
CORROSIVE.

SEVERE BURNS AND COMPLETE TISSUE PERFORATION OF MUCOUS MEMBRANES OF MOUTH, THROAT AND STOMACH.

REPEATED EXPOSURE (CHRONIC)
NO KNOWN CHRONIC EFFECTS.

SYNERGISTIC MATERIALS:
NONE KNOWN.

MEDICAL CONDITIONS AGGRAVATED BY EXPOSURE:
NONE KNOWN.

4. FIRST AID MEASURES

EYES:
IMMEDIATELY FLUSH EYES WITH A DIRECTED STREAM OF WATER FOR AT LEAST 15 MINUTES, FORCIBLY HOLDING EYELIDS APART TO ENSURE COMPLETE IRRIGATION OF ALL EYE AND LID TISSUE. WASHING EYES WITHIN SEVERAL SECONDS IS ESSENTIAL TO ACHIEVE MAXIMUM EFFECTIVENESS. GET MEDICAL ATTENTION IMMEDIATELY.

SKIN:
FLUSH THOROUGHLY WITH COOL WATER UNDER SHOWER WHILE REMOVING CONTAMINATED CLOTHING AND SHOES. DISCARD NON-RUBBER SHOES. WASH CLOTHING BEFORE REUSE. GET MEDICAL ATTENTION AS SOON AS POSSIBLE.

INHALATION:
REMOVE TO FRESH AIR. IF BREATHING IS DIFFICULT, HAVE TRAINED PERSON

ADMINISTER OXYGEN. IF RESPIRATION STOPS, HAVE A TRAINED PERSON ADMINISTER ARTIFICIAL RESPIRATION. GET MEDICAL ATTENTION IMMEDIATELY.

INGESTION:
NEVER GIVE ANYTHING BY MOUTH TO AN UNCONSCIOUS PERSON. IF SWALLOWED, DO NOT INDUCE VOMITING. GIVE LARGE QUANTITIES OF WATER. (IF AVAILABLE, GIVE SEVERAL GLASSES OF MILK.) IF VOMITING OCCURS SPONTANEOUSLY, KEEP AIRWAY CLEAR AND GIVE MORE WATER. GET MEDICAL ATTENTION IMMEDIATELY.

NOTES TO PHYSICIAN:
NO SPECIALIZED PROCEDURES. TREAT FOR CLINICAL SYMPTOMS.

5. FIRE FIGHTING MEASURES

FLASH POINT: NON-FLAMMABLE

METHOD: NON-FLAMMABLE

AUTOIGNITION TEMPERATURE: NON-FLAMMABLE

FLAMMABLE LIMITS IN AIR, BY % VOLUME
UPPER: NON-FLAMMABLE
LOWER: NON-FLAMMABLE

EXTINGUISHING MEDIA:
NON-FLAMMABLE / NON-COMBUSTIBLE.

USE WATER SPRAY TO KEEP FIRE-EXPOSED CONTAINERS COOL.

FIRE FIGHTING PROCEDURES:
USE WATER TO COOL CONTAINERS BUT AVOID GETTING WATER INTO CONTAINERS. WEAR NIOSH/MSHA APPROVED POSITIVE-PRESSURE SELF-CONTAINED BREATHING APPARATUS AND FULL PROTECTIVE CLOTHING.

FIRE AND EXPLOSION HAZARD:
DIRECT CONTACT WITH WATER CAN CAUSE A VIOLENT EXOTHERMIC REACTION.

SENSITIVITY TO MECHANICAL IMPACT:
NOT SENSITIVE.

SENSITIVITY TO STATIC DISCHARGE:
NOT SENSITIVE.

6. ACCIDENTAL RELEASE MEASURES

PERSONAL PRECAUTIONS:
EVACUATE UNNECESSARY PERSONNEL.

FOLLOW PROTECTIVE MEASURES PROVIDED UNDER PERSONAL PROTECTION IN SECTION 8.

ENVIRONMENTAL PRECAUTIONS:

ACCORDING TO 40 CFR 302 TABLE 302.4 (CERCLA), ENVIRONMENTAL RELEASES THAT EXCEED THE RQ MUST BE REPORTED TO THE NATIONAL RESPONSE CENTER BY CALLING 800-424-8802 (202-426-2675) AND THE STATE EMERGENCY RESPONSE COMMISSION AND THE LOCAL EMERGENCY PLANNING COMMITTEE (40 CFR 355.40) AS APPROPRIATE.

CONTAIN LIQUIDS AND PREVENT DISCHARGES TO STREAMS OR SEWERS, CONTROL OR STOP THE LOSS OF VOLATILE MATERIALS TO THE ATMOSPHERE. LARGE LEAKS MAY REQUIRE ENVIRONMENTAL CONSIDERATION AND POSSIBLE EVACUATION. DO NOT APPLY WATER TO THE LEAK. SPILLS OR RELEASES SHOULD BE REPORTED, IF REQUIRED, TO THE APPROPRIATE LOCAL, STATE AND FEDERAL AGENCIES.

CONTAIN SPILL WITH DIKE TO PREVENT ENTRY INTO SEWERS OR WATERWAYS.

CAUTION: THIS PRODUCT MAY REACT STRONGLY WITH ACIDS AND WATER.

NEVER FLUSH TO SEWER.

METHODS FOR CLEANING UP:

DRY MATERIAL CAN BE SHOVELED UP, LIQUID MATERIAL CAN BE REMOVED WITH A VACUUM TRUCK. NEUTRALIZE REMAINING TRACES WITH ANY DILUTE INORGANIC ACID (HYDROCHLORIC, SULFURIC OR ACETIC ACID). FLUSH SPILL AREA WITH WATER FOLLOWED BY A LIBERAL COVERING OF SODIUM CARBONATE. ALL CLEAN-UP MATERIAL SHOULD BE REMOVED FOR PROPER TREATMENT OR DISPOSAL. SPILLS ON OTHER THAN PAVEMENT (EG. DIRT OR SAND) MAY BE HANDLED BY REMOVING THE AFFECTED SOIL AND PLACING IN APPROVED CONTAINERS.

7. HANDLING AND STORAGE

HANDLING:

AVOID BREATHING MIST.

AVOID BREATHING VAPORS.

HAZARDOUS CARBON MONOXIDE GAS CAN FORM UPON CONTACT WITH FOOD AND BEVERAGE PRODUCTS IN ENCLOSED SPACES AND CAN CAUSE DEATH. FOLLOW APPROPRIATE TANK ENTRY PROCEDURES (ANSI Z117.1).

CONTAINERS, EVEN THOSE THAT HAVE BEEN EMPTIED, WILL RETAIN PRODUCT RESIDUE AND VAPOR AND SHOULD BE HANDLED AS IF THEY WERE FULL.

DO NOT GET IN EYES, ON SKIN OR CLOTHING.

PRODUCT: CAUSTIC SODA LIQUID (ALL GRADES)

ORDER NO: 959357
PROD NO : 238341

DO NOT TAKE INTERNALLY

KEEP AWAY FROM ACIDS, TO AVOID POSSIBLE VIOLENT REACTION.

WASH CONTAMINATED CLOTHING BEFORE REUSE.

WASH THOROUGHLY AFTER HANDLING; EXPOSURE CAN CAUSE BURNS WHICH ARE NOT IMMEDIATELY PAINFUL OR VISIBLE.

WEAR PERSONAL PROTECTIVE EQUIPMENT AS DESCRIBED IN EXPOSURE CONTROLS/PERSONAL PROTECTION (SECTION 8) OF THE MSDS.

IF PRODUCT IS ADDED TOO RAPIDLY, OR WITHOUT STIRRING, AND BECOMES CONCENTRATED AT BOTTOM OF MIXING VESSEL, EXCESSIVE HEAT MAY BE GENERATED, RESULTING IN DANGEROUS BOILING AND SPATTERING, AND A POSSIBLE IMMEDIATE AND VIOLENT ERUPTION OF HIGHLY CAUSTIC SOLUTION.

SPECIAL MIXING AND HANDLING INSTRUCTIONS:
CONSIDERABLE HEAT IS GENERATED WHEN PRODUCT IS MIXED WITH WATER. THEREFORE, WHEN MAKING SOLUTIONS ALWAYS CAREFULLY FOLLOW THESE STEPS:

ALWAYS WEAR ALL PROTECTIVE CLOTHING DESCRIBED ABOVE. NEVER ADD WATER TO PRODUCT. ALWAYS ADD PRODUCT, WITH CONSTANT STIRRING, SLOWLY TO SURFACE OF LUKEWARM (80-100 F) WATER, TO ASSURE PRODUCT IS BEING COMPLETELY DISSOLVED AS IT IS ADDED.

PRODUCT CAN REACT EXPLOSIVELY WITH ACIDS, ALDEHYDES, AND MANY OTHER ORGANIC CHEMICALS, ADD PRODUCT VERY GRADUALLY, WHILE STIRRING CONSTANTLY. IF PRODUCT IS ADDED TOO RAPIDLY, OR WITHOUT STIRRING, AND BECOMES CONCENTRATED AT BOTTOM OF MIXING VESSEL, EXCESSIVE HEAT MAY BE GENERATED, RESULTING IN DANGEROUS BOILING AND SPATTERING, AND A POSSIBLE IMMEDIATE AND VIOLENT ERUPTION OF HIGHLY CAUSTIC SOLUTION.

ALWAYS EMPTY AND CLEAN CONTAINERS OF ALL RESIDUES BEFORE ADDING PRODUCT, TO AVOID POSSIBLE EXPLOSIVE REACTION BETWEEN PRODUCT AND UNKNOWN RESIDUE.

RETURNABLE CONTAINERS SHOULD BE SHIPPED IN ACCORDANCE WITH SUPPLIER'S RECOMMENDATIONS. RETURN SHIPMENTS SHOULD COMPLY WITH ALL FEDERAL, STATE, AND DOT REGULATIONS. ALL RESIDUE SHOULD BE REMOVED FROM CONTAINERS PRIOR TO DISPOSAL.

AVOID CONTACT WITH ALUMINUM, TIN, ZINC, AND ALLOYS CONTAINING THESE METALS. AVOID CONTACT WITH LEATHER, WOOL, ACIDS, ORGANIC HALOGEN COMPOUNDS AND ORGANIC NITRO COMPOUNDS.

STORAGE:

KEEP CONTAINER TIGHTLY CLOSED AND PROPERLY LABELED.

DIKE STORAGE CONTAINERS TO CONTAIN 110% OF TANK VOLUME.

UNDER NORMAL CONDITIONS, THIS PRODUCT CAN BE STORED SATISFACTORILY IN MILD STEEL WITHOUT AN INTERIOR LINING. ALUMINUM IS NOT RECOMMENDED FOR STORAGE AND HANDLING.

8. EXPOSURE CONTROLS/PERSONAL PROTECTION

ENGINEERING CONTROLS:

NO SPECIAL VENTILATION REQUIRED UNDER NORMAL USE.

NOTE: WHERE CARBON MONOXIDE MAY BE GENERATED, SPECIAL VENTILATION MAY BE REQUIRED.

WHERE ENGINEERING CONTROLS ARE NOT FEASIBLE USE ADEQUATE LOCAL EXHAUST VENTILATION WHEREVER MIST, SPRAY OR VAPOR MAY BE GENERATED.

PERSONAL PROTECTION

RESPIRATORY:

RESPIRATORY PROTECTION IS NOT REQUIRED UNDER NORMAL USE.

WEAR A NIOSH/MSHA APPROVED RESPIRATOR FOLLOWING MANUFACTURER'S RECOMMENDATIONS, WHERE AIRBORNE CONTAMINANTS MAY OCCUR.

EYE/FACE:

WEAR CHEMICAL SAFETY GOGGLES PLUS FULL FACE SHIELD TO PROTECT AGAINST SPLASHING WHEN APPROPRIATE (ANSI Z87.1).

SKIN:

WEAR CHEMICAL RESISTANT GLOVES SUCH AS RUBBER, NEOPRENE OR VINYL.

WASH CONTAMINATED CLOTHING AND DRY BEFORE REUSE.

WHENEVER THERE IS A POSSIBILITY OF SPLASH OR CONTACT WEAR A CHEMICAL RESISTANT FULL BODY SUIT AND BOOTS.

OTHER:

STANDARD WORK CLOTHING CLOSED AT THE NECK AND WRISTS.

DISCARD SHOES THAT CANNOT BE DECONTAMINATED.

EMERGENCY SHOWER AND EYEWASH FACILITY SHOULD BE IN CLOSE PROXIMITY (ANSI Z358.1).

PRODUCT: CAUSTIC SODA LIQUID (ALL GRADES)

ORDER NO: 959357
PROD NO : 238341

---

9. PHYSICAL AND CHEMICAL PROPERTIES

	CONCENTRATION, WEIGHT %				
PHYSICAL STATE: LIQUID	10	20	30	40	50
BOILING PT @ 760 MM HG, C	110	113	119	129	144
FREEZING PT C	-10	-32	0	15	12
VAPOR PRESS., MM HG @ 60 C	135	110	76	46	13
SPEC. GRAV. @ 15.6 C	1.11	1.22	1.33	1.43	1.53
DENSITY, LB/GAL @ 15.6 C	9.27	10.20	11.11	11.97	12.76

SOL. IN H2O, % BY WT. . . . . .COMPLETELY SOLUBLE. . . . . .

VAPOR DENSITY . . . . . .NOT APPLICABLE. . . . . .

APPEARANCE AND ODOR CLEAR LIQUID WITH NO DISTINCT ODOR.

ODOR THRESHOLD (PPM) NOT AVAILABLE

EVAPORATION RATE NOT KNOWN

COEFFICIENT WATER/OIL DISTRIBUTION NOT AVAILABLE

PH 7.5% SOLUTION HAS PH 14.0

APPEARANCE AND ODOR: CLEAR LIQUID WITH NO DISTINCT ODOR

SOLUBILITY IN WATER (% BY WT.): NOT AVAILABLE

VOC (G/L, BY WT.): 0

10. STABILITY AND REACTIVITY

CHEMICAL STABILITY:

_X_ STABLE ____ UNSTABLE

REACTS WITH:

_X_ AIR	____ OXIDIZERS	_X_ METALS
_X_ WATER	_X_ ACIDS	_X_ OTHER
____ HEAT	____ ALKALIS	____ NONE

HAZARDOUS POLYMERIZATION:

____ OCCURS _X_ WILL NOT OCCUR

PRODUCT: CAUSTIC SODA LIQUID (ALL GRADES)

ORDER NO: 959357
PROD NO : 238341

COMMENTS:
AVOID DIRECT CONTACT WITH WATER.

PRODUCT IS CORROSIVE TO TIN, ALUMINUM, ZINC AND ALLOYS CONTAINING THESE METALS AND WILL REACT WITH THESE METALS IN POWDER FORM. AVOID CONTACT WITH LEATHER, WOOL, ACIDS, ORGANIC HALOGEN COMPOUNDS, OR ORGANIC NITRO COMPOUNDS. HAZARDOUS CARBON MONOXIDE GAS CAN FORM UPON CONTACT WITH REDUCING SUGARS, FOOD AND BEVERAGE PRODUCTS IN ENCLOSED SPACES AND CAN CAUSE DEATH. FOLLOW APPROPRIATE TANK ENTRY PROCEDURES.

SEE HANDLING AND STORAGE (SECTION 7).

HAZARDOUS DECOMPOSITION PRODUCTS:
NONE.

SECTION THAT FOLLOWS HAS BEEN REVISED
11. ICOLOGICAL INFORMATION

7775-09-9 CHLORIC ACID, SODIUM SALT
ACUTE ORAL LD50 : (RAT) 1200 MG/KG

PRIMARY SKIN IRRITATION : (RABBIT) MILD

PRIMARY EYE IRRITATION : (RABBIT) MILD

1310-73-2 SODIUM HYDROXIDE (NA(OH))
ACUTE DERMAL LD50 : (RABBIT) 1350 MG/KG

PRIMARY SKIN IRRITATION : (RABBIT) SEVERE

PRIMARY EYE IRRITATION : (RABBIT) SEVERE

7647-14-5 SODIUM CHLORIDE (NACL)
ACUTE ORAL LD50 : (RAT) 3000 MG/KG

PRIMARY SKIN IRRITATION : (RABBIT) MILD

PRIMARY EYE IRRITATION : (RABBIT) MODERATE

SECTION THAT FOLLOWS HAS BEEN REVISED
12. ECOLOGICAL INFORMATION

1310-73-2 SODIUM HYDROXIDE (NA(OH))
AQUATIC ECOTOX DATA
FISH:
LC50 (96 HR.) (FATHEAD MINNOW) 179 MG/L*

PRODUCT: CAUSTIC SODA LIQUID (ALL GRADES)

ORDER NO: 959357
PROD NO : 238341

INVERTEBRATES:
EC50 (48 HR.) (WATER FLEA) 42 MG/L*

PLANTS:
EC50 (96 HR.) (GREEN ALGAE) 41 MG/L*
* DATA REPRESENTS A 50% NAOH AQUEOUS SOLUTION

TERRESTRIAL ECOTOX DATA
WILDLIFE:
LD50 (IP) (MOUSE) 40 MG/KG

LDLO (ORAL) (RABBIT) 500 MG/KG

ENVIRONMENTAL FATE DATA
BIOTIC:
BIODEG. INORGANIC, NOT SUBJECT TO BIODEGRADATION

THIS MATERIAL HAS PRODUCED SLIGHT TO MODERATE TOXICITY IN LABORATORY TESTS WITH AQUATIC ORGANISMS. THIS MATERIAL IS STRONGLY ALKALINE. IF RELEASED TO SURFACE WATER, THIS COMPOUND WILL CAUSE THE PH TO RISE DEPENDENT ON THE BUFFERING CAPACITY OF THE WATERBODY. AQUATIC ORGANISMS BECOME INCREASINGLY STRESSED AS PH EXCEEDS 9, WITH MANY AQUATIC SPECIES BEING INTOLERANT OF PH IN EXCESS OF 10. THIS COMPOUND DOES NOT BIOACCUMULATE IN ORGANISMS. DUE CAUTION SHOULD BE EXERCISED TO PREVENT THE ACCIDENTAL RELEASE OF THIS MATERIAL TO THE ENVIRONMENT.

7647-14-5 SODIUM CHLORIDE (NACL)
AQUATIC ECOTOX DATA
FISH:
LC50 (96 HR.) (FATHEAD MINNOW) 7,650 MG/L

LC50 (96 HR.) (BLUEGILL SUNFISH) 12,946 MG/L

INVERTEBRATES:
LC50 (48 HR.) (WATER FLEA) 3,310 MG/L

LC50 (48 HR.) (MOSQUITO LARVA) 10,200 MG/L

EC50 (48 HR.) (POND SNAIL) 3,388 MG/L

LC50 (7 DAY) (WATER FLEA) 1,770 MG/L*
*MEAN VALUE FOR FIVE LABORATORY TESTS
IC50REPRO(7 DAY)(WATER FLEA) 1,340 MG/L*
*MEAN VALUE FOR FIVE LABORATORY TESTS

AMPHIBIANS:
MORTALITY(5 DAY)(FROG) 46.66%@1,800 MG/L*

(* CONCENTRATION AS CL)
MORTALITY(5 DAY)(FROG) 46.66%@1,200 MG/L*
(* CONCENTRATION AS NA)

PLANTS:
EC50 (32 DAY) (WATER-MILFOIL) 5,962-8,183 MG/L

TERRESTRIAL ECOTOX DATA
WILDLIFE:
LD50 (ORAL) (RAT AS SURROGATE) 3,000 MG/KG

PLANTS:
NO DATA AVAILABLE

ENVIRONMENTAL FATE DATA

SODIUM CHLORIDE (NACL) IS A NATURALLY OCCURRING INORGANIC SALT IN SURFACE WATERS, GROUNDWATER AND THE EARTH'S CRUST. BIOLOGICAL SYSTEMS TYPICALLY MAINTAIN A NECESSARY OSMOTIC BALANCE OF CRITICAL SALTS INCLUDING SODIUM CHLORIDE. THE TOLERANCE OF AQUATIC SPECIES TO NACL IS VARIABLE DEPENDING UPON WHETHER THE ORGANISM IS FRESHWATER OR MARINE, OR IF THE ORGANISM IS CAPABLE OF MOVING BETWEEN FRESHWATER AND MARINE ENVIRONMENTS. IN GENERAL NACL HAS LOW TO MODERATE TOXICITY TO AQUATIC OR TERRESTRIAL SPECIES. CONTINUOUS DISCHARGE OF SALT TO FRESHWATER ENVIRONMENTS CAN LEAD TO INCREASED SALINITY OVER TIME. BULK RELEASES COULD IMPACT SALT INTOLERANT AQUATIC SPECIES AND SESSILE TERRESTRIAL LIFEFORMS. DUE CARE SHOULD BE TAKEN TO AVOID THE ACCIDENTAL RELEASE OF THIS MATERIAL TO AQUATIC OR TERRESTRIAL ENVIRONMENTS.

7775-09-9 CHLORIC ACID, SODIUM SALT
AQUATIC ECOTOX DATA
FISH:
LC50 (96 HR.) (FATHEAD MINNOW) 4.46-4.56 MG/L

LC50 (96 HR.) (CARP) 330 MG/L

LC50 (48 HR.) (BROWN TROUT) 7.3 MG/L

BCF NO DATA AVAILABLE

INVERTEBRATES:
LC50 (96 HR.) (AQUATIC SOWBUG) 210-280 MG/L

LC50 (96 HR.) (CADDISFLY LARVAE) 270 MG/L

BCF NO DATA AVAILABLE

AMPHIBIANS:

PRODUCT: CAUSTIC SODA LIQUID (ALL GRADES)

ORDER NO: 959357
PROD NO : 238341

NO DATA AVAILABLE

PLANTS:
MORTALITY(7 DAY)(DUCKWEED) 100 MG/L

TERRESTRIAL ECOTOX DATA
WILDLIFE:
LD50 (ORAL) (RAT AS SURROGATE) 1,200 MG/KG

PLANTS:
NO DATA AVAILABLE

ENVIRONMENTAL FATE DATA
BIOTIC:
NO DATA AVAILABLE
ABIOTIC:
REACTIVE OXIDIZER OF ORGANIC MATERIAL

THERE IS LIMITED DATA ON THE ENVIRONMENTAL FATE AND EFFECTS OF SODIUM CHLORATE (CHLORIC ACID, SODIUM SALT). LABORATORY TEST DATA INDICATE THAT SODIUM CHLORATE IS MODERATELY TOXIC TO AQUATIC AND TERRESTRIAL ORGANISMS. THIS MATERIAL IS HIGHLY SOLUBLE IN WATER. IT MAY PERSIST UP TO 5 YEARS IN LOCATIONS WITH LOW ANNUAL RAINFALL. DUE CAUTION SHOULD BE EXERCISED TO AVOID THE ACCIDENTAL RELEASE OF THIS MATERIAL TO AQUATIC AND TERRESTRIAL ENVIRONMENTS.

13. DISPOSAL CONSIDERATIONS

RECOVERY AND REUSE, RATHER THAN DISPOSAL, SHOULD BE THE ULTIMATE GOAL OF HANDLING EFFORTS.

DISPOSE OF ALL WASTE AND CONTAMINATED EQUIPMENT IN ACCORDANCE WITH ALL APPLICABLE FEDERAL, STATE AND LOCAL HEALTH AND ENVIRONMENTAL REGULATIONS.

ENSURE THAT ALL RESPONSIBLE FEDERAL, STATE, AND LOCAL AGENCIES RECEIVE PROPER NOTIFICATION OF SPILL AND DISPOSAL METHODS.

SHIPMENTS OF WASTE MATERIALS MAY BE SUBJECT TO MANIFESTING REQUIREMENTS PER APPLICABLE REGULATIONS. APPROPRIATE DISPOSAL WILL DEPEND ON THE NATURE OF EACH WASTE MATERIAL AND SHOULD BE DONE BY A COMPETENT AND PROPERLY PERMITTED CONTRACTOR.

THE MATERIALS RESULTING FROM CLEAN-UP OPERATIONS MAY BE HAZARDOUS WASTES AND, THEREFORE, SUBJECT TO SPECIFIC REGULATIONS. PACKAGE, STORE, TRANSPORT, AND DISPOSE OF ALL (CLEAN-UP) MATERIALS AND ANY CONTAMINATED EQUIPMENT IN ACCORDANCE WITH ALL APPLICABLE FEDERAL, STATE, AND LOCAL REGULATIONS.

PRODUCT: CAUSTIC SODA LIQUID (ALL GRADES)

ORDER NO: 959357
PROD NO : 238341

---

14. TRANSPORT INFORMATION

DOT PROPER SHIPPING NAME: SODIUM HYDROXIDE, SOLUTION

DOT HAZARD CLASS: 8

DOT IDENTIFICATION NO: UN1824

DOT PACKING GROUP: II

DOT HAZARDOUS SUBSTANCE: RQ 1,000 LBS. (SODIUM HYDROXIDE)

DOT MARINE POLLUTANT(S): NOT APPLICABLE

ADDITIONAL DESCRIPTION REQUIREMENT: NOT APPLICABLE

15. REGULATORY INFORMATION

U.S. FEDERAL REGULATIONS:
OSHA STANDARD 29 CFR 1910.1200 REQUIRES THAT INFORMATION BE PROVIDED TO EMPLOYEES REGARDING THE HAZARDS OF CHEMICALS BY MEANS OF A HAZARD COMMUNICATION PROGRAM INCLUDING LABELING, MATERIAL SAFETY DATA SHEETS, TRAINING AND ACCESS TO WRITTEN RECORDS. WE REQUEST THAT YOU, AND IT IS YOUR LEGAL DUTY TO, MAKE ALL INFORMATION IN THIS MATERIAL SAFETY DATA SHEET AVAILABLE TO YOUR EMPLOYEES.

TO AID OUR CUSTOMERS IN COMPLYING WITH REGULATORY REQUIREMENTS, SARA TITLE III HAZARD CATEGORIES FOR THIS PRODUCT ARE INDICATED BELOW. IF THE WORD "YES" APPEARS NEXT TO ANY CATEGORY, THIS PRODUCT MAY BE REPORTABLE BY YOU UNDER THE REQUIREMENTS OF 40.CFR.370. PLEASE CONSULT THOSE REGULATIONS FOR DETAILS.

TSCA:
ALL COMPONENTS OF THIS PRODUCT THAT ARE REQUIRED TO BE ON THE TSCA INVENTORY ARE LISTED ON THE INVENTORY.

SARA/TITLE III HAZARD CATEGORIES:
IMMEDIATE(ACUTE) HEALTH: _YES_ REACTIVE HAZARD _YES_
DELAYED(CHRONIC) HEALTH: _NO__ SUDDEN RELEASE OF PRESSURE _NO__
FIRE HAZARD: _NO__

HMIS HAZARD RATINGS:
HEALTH HAZARD: __3__ FIRE HAZARD: __0__ REACTIVITY: __1__

STATE REGULATIONS:
SEE SECTION 2, COMPOSITION/INFORMATION ON INGREDIENTS LIST LEGEND FOR APPLICABLE STATE REGULATION.

INTERNATIONAL REGULATIONS:
CONSULT THE REGULATIONS OF THE IMPORTING COUNTRY.

CANADA:
WHMIS HAZARD CLASS: D1B, E

16. OTHER INFORMATION

MSDS LEGEND:

ACGIH = AMERICAN CONFERENCE OF GOVERNMENTAL INDUSTRIAL HYGIENISTS

CAS = CHEMICAL ABSTRACTS SERVICE REGISTRY NUMBER

CEILING = CEILING LIMIT (15 MINUTES)

CEL = CORPORATE EXPOSURE LIMIT

OSHA = OCCUPATIONAL SAFETY AND HEALTH ADMINISTRATION

PEL = PERMISSIBLE EXPOSURE LIMIT (OSHA)

STEL = SHORT TERM EXPOSURE LIMIT (15 MINUTES)

TDG = TRANSPORTATION OF DANGEROUS GOODS (CANADA)

TLV = THRESHOLD LIMIT VALUE (ACGIH)

TWA = TIME WEIGHTED AVERAGE (8 HOURS)

WHMIS = WORKER HAZARDOUS MATERIALS INFORMATION SYSTEM (CANADA)

* = SEE SECTION 3 HAZARDS IDENTIFICATION - REPEATED EXPOSURE(CHRONIC) INFORMATION

17. WARNING LABEL INFORMATION

SIGNAL WORD:
DANGER

HAZARD WARNINGS:
MAY CAUSE BURNS TO THE EYES, SKIN, AND MUCOUS MEMBRANES.

MAY CAUSE PERMANENT EYE DAMAGE.

INHALATION OF DUST, MIST, OR SPRAY CAN CAUSE SEVERE LUNG DAMAGE.

CAN REACT VIOLENTLY WITH WATER, ACIDS AND OTHER SUBSTANCES.

PRECAUTIONS:

AVOID CONTACT WITH EYES, SKIN AND CLOTHING.

AVOID BREATHING DUST, VAPORS OR MIST.

DO NOT SWALLOW.

USE WITH ADEQUATE VENTILATION AND WEAR RESPIRATORY PROTECTION WHEN EXPOSURE TO DUST, MIST, OR SPRAY IS POSSIBLE.

WEAR SAFETY GLASSES WITH SIDE SHIELDS OR CHEMICAL SPLASH GOGGLES, PROTECTIVE CLOTHING AND CHEMICAL RESISTANT GLOVES.

WASH THOROUGHLY AFTER HANDLING; EXPOSURE CAN CAUSE BURNS WHICH ARE NOT IMMEDIATELY PAINFUL OR VISIBLE.

KEEP CONTAINER TIGHTLY CLOSED AND PROPERLY LABELED.

PRODUCT CAN REACT VIOLENTLY WITH WATER, ACIDS AND OTHER SUBSTANCES. SEE HANDLING AND STORAGE (SECTION 7) OF THE MSDS FOR INSTRUCTIONS BEFORE USING.

AVOID CONTACT WITH ALUMINUM, TIN, ZINC, AND ALLOYS CONTAINING THESE METALS. AVOID CONTACT WITH LEATHER, WOOL, ACIDS, ORGANIC HALOGEN COMPOUNDS AND ORGANIC NITRO COMPOUNDS.

HAZARDOUS CARBON MONOXIDE GAS CAN FORM UPON CONTACT WITH FOOD AND BEVERAGE PRODUCTS IN ENCLOSED SPACES AND CAN CAUSE DEATH. FOLLOW APPROPRIATE TANK ENTRY PROCEDURES (ANSI Z117.1).

FIRST AID

EYES:

IMMEDIATELY FLUSH EYES WITH A DIRECTED STREAM OF WATER FOR AT LEAST 15 MINUTES, FORCIBLY HOLDING EYELIDS APART TO ENSURE COMPLETE IRRIGATION OF ALL EYE AND LID TISSUE. WASHING EYES WITHIN SEVERAL SECONDS IS ESSENTIAL TO ACHIEVE MAXIMUM EFFECTIVENESS. GET MEDICAL ATTENTION IMMEDIATELY.

SKIN:

FLUSH THOROUGHLY WITH COOL WATER UNDER SHOWER WHILE REMOVING CONTAMINATED CLOTHING AND SHOES. DISCARD NON-RUBBER SHOES. WASH CLOTHING BEFORE REUSE. GET MEDICAL ATTENTION AS SOON AS POSSIBLE.

INHALATION:

PRODUCT: CAUSTIC SODA LIQUID (ALL GRADES)

ORDER NO: 959357
PROD NO : 238341

REMOVE TO FRESH AIR. IF BREATHING IS DIFFICULT, HAVE TRAINED PERSON ADMINISTER OXYGEN. IF RESPIRATION STOPS, HAVE A TRAINED PERSON ADMINISTER ARTIFICIAL RESPIRATION. GET MEDICAL ATTENTION IMMEDIATELY.

INGESTION:
NEVER GIVE ANYTHING BY MOUTH TO AN UNCONSCIOUS PERSON. IF SWALLOWED, DO NOT INDUCE VOMITING. GIVE LARGE QUANTITIES OF WATER. (IF AVAILABLE, GIVE SEVERAL GLASSES OF MILK.) IF VOMITING OCCURS SPONTANEOUSLY, KEEP AIRWAY CLEAR AND GIVE MORE WATER. GET MEDICAL ATTENTION IMMEDIATELY.

IN CASE OF SPILL OR LEAK:
LEAKS SHOULD BE STOPPED.

CAUTION: THIS PRODUCT MAY REACT STRONGLY WITH ACIDS AND WATER.

SCOOP OR SWEEP UP ALL SPILLED PRODUCT AND OTHER CONTAMINATED MATERIAL AND PLACE IN MARKED DISPOSAL CONTAINERS

NEUTRALIZE RESIDUE WITH DILUTE ACID AND FLUSH SPILL AREA WITH WATER FOLLOWED BY A LIBERAL COVERING OF SODIUM CARBONATE.

DISPOSE OF WASH WATER AND SPILL BY-PRODUCTS ACCORDING TO FEDERAL, STATE AND LOCAL REGULATIONS.

SPILLS OF 1000 POUNDS OR MORE MUST BE REPORTED TO THE NATIONAL RESPONSE CENTER, 1-800-424-8802.

STATE AND LOCAL REGULATIONS MAY HAVE ADDITIONAL REPORTING REQUIREMENTS, CHECK WITH THE PROPER STATE AND LOCAL AUTHORITIES.

WEAR NEOPRENE OR RUBBER GLOVES.

FIRE:
MATERIAL DOES NOT BURN.

USE EXTINGUISHING MEDIUM AS APPROPRIATE FOR SURROUNDING FIRE.

HANDLING AND STORAGE:
CONSIDERABLE HEAT IS GENERATED WHEN PRODUCT IS MIXED WITH WATER. THEREFORE, WHEN MAKING SOLUTIONS ALWAYS CAREFULLY FOLLOW THESE STEPS:

ALWAYS WEAR ALL PROTECTIVE CLOTHING DESCRIBED ABOVE. NEVER ADD WATER TO PRODUCT. ALWAYS ADD PRODUCT, WITH CONSTANT STIRRING, SLOWLY TO SURFACE OF LUKEWARM (80-100 F) WATER, TO ASSURE PRODUCT IS BEING COMPLETELY DISSOLVED AS IT IS ADDED.
UNKNOWN RESIDUE.

PRODUCT: CAUSTIC SODA LIQUID (ALL GRADES)

ORDER NO: 959357
PROD NO : 238341

FOR ADDITIONAL INFORMATION

CONTACT: MSDS COORDINATOR VAN WATERS & ROGERS INC.
DURING BUSINESS HOURS, PACIFIC TIME (425)889-3400

03/20/01 15:06 PRODUCT: 238341 CUST NO: 370250 ORDER NO: 959357

NOTICE

** VAN WATERS & ROGERS INC. ("VW&R"), A ROYAL VOPAK COMPANY, EXPRESSLY DISCLAIMS

ALL EXPRESS OR IMPLIED WARRANTIES OF MERCHANTABILITY AND FITNESS FOR A

PARTICULAR PURPOSE, WITH RESPECT TO THE PRODUCT OR INFORMATION PROVIDED

HEREIN, AND SHALL UNDER NO CIRCUMSTANCES BE LIABLE FOR INCIDENTAL OR

CONSEQUENTIAL DAMGAGES. **

DO NOT USE INGREDIENT INFORMATION AND/OR PERCENTAGES IN THIS MSDS AS A PRODUCT SPECIFICATION. FOR PRODUCT SPECIFICATION INFORMATION REFER TO A PRODUCT SPECIFICATION SHEET AND/OR A CERTIFICATE OF ANALYSIS. THESE CAN BE OBTAINED FROM YOUR LOCAL VW&R SALES OFFICE.

ALL INFORMATION APPEARING HEREIN IS BASED UPON DATA OBTAINED FROM THE MANUFACTURER AND/OR RECOGNIZED TECHNICAL SOURCES. WHILE THE INFORMATION IS BELIEVED TO BE ACCURATE, VW&R MAKES NO REPRESENTATIONS AS TO ITS ACCURACY OR SUFFICIENCY. CONDITIONS OF USE ARE BEYOND VW&RS CONTROL AND THEREFORE USERS ARE RESPONSIBLE TO VERIFY THIS DATA UNDER THEIR OWN OPERATING CONDITIONS TO DETERMINE WHETHER THE PRODUCT IS SUITABLE FOR THEIR PARTICULAR PURPOSES AND THEY ASSUME ALL RISKS OF THEIR USE, HANDLING, AND DISPOSAL OF THE PRODUCT, OR FROM THE PUBLICATION OR USE OF, OR RELIANCE UPON , INFORMATION CONTAINED HEREIN. THIS INFORMATION RELATES ONLY TO THE PRODUCT DESIGNATED HEREIN, AND DOES NOT RELATE TO ITS USE IN COMBINATION WITH ANY OTHER MATERIAL OR IN ANY OTHER PROCESS.

*** END OF MSDS ***

DEPT. USE ONLY					
PERMIT FEES			No.	Ea.	Fee
Forced-air or Gravity -type Furnace incl. ducts and vents.		Up to 1,00,000 B.T.U.	1	13.25	92.75
		Over 1,00,000 B.T.U.			
Floor Furnace					
Heater-suspended type					
Heater-recessed type					
Heater-floor mounted					
Appliance-vent only					
Boiler, Compressor, Absorption System	Up to 3 H.P.	Up to 100,000 B.T.U.			
	3 H.P. 15 H.P.	100,001 to 500,000 B.T.U.			
	15 H.P. 30 H.P.	500,001 to 1,000,000 B.T.U.			
	30 H.P. 50 H.P.	1,000,001 to 1,750,000 B.T.U.			
	Over 50 H.P.	Over 1,750,000 B.T.U.			
Air Handling Unit Incl. ducts		Under 10,000 C.F.M.			
		Over 10,000 C.F.M.			
Evaporative cooler (non-portable)					
Vent fan/single duct					
Mechanical exh. hood					
Comm./Indus. Incinerator					
Repair, alter, addition to each heating appl., refrig. unit, comfort cooling unit, or system incl. controls.					
Any equip. regulated but not incl. above.					
FILING FEE					20.00
TOTAL FEES					112.75

Plan	No.
Check Fee	
Permit Fee 112.75	Permit No.

Job Address
12100 RIVERA RD
WHITTIER, CA 90606

CITY OF WHITTIER
MECHANICAL PERMIT

Contractor's Name
ICE BUILDERS

Contractor's Address
421 E. CERRITOS AVE, ANAHEIM

Contractors Phone	Contractor's City Lic. No.
714-491-1317	63749

Property Owner's Name
EASTMAN KODAK

Property Owner's Address
12100 RIVERA RD, WHITTIER

Property Owner's Phone
562-789-2410

Com'l Bldg. ☐	Res'l Bldg. ☐	New Bldg. ☐	Existing Bldg. ☒

Rough	Final
	6/26/08

WHEN VALIDATED THIS IS YOUR PERMIT

PERMIT FEES	No.	Ea.	Fee
Residence 750 sq. ft. max.			
Residence 1000 sq. ft. max.			
Residence 1400 sq. ft. max.			
Residence 1700 sq. ft. max.			
Residence 2000 sq. ft. max.			
sq. ft. max.			
POOL or SPA			
RANGE or OVEN (ea.)			
CLOTHES DRYER			
SPACE/WATER HTR. (ea.)			
TIME CLOCK			
FIXTURES	2	1.00	2.00
OUTLETS/SWITCHES 12/3	15	1.00	15.00
TEMPORARY POLE			
SERVICE _____ AMP.			
SUBPANEL			
SIGN (INC. TIME CLOCK)			
TEMP. LIGHTING			
MOTORS:			
5 H.P. MAX.	4	1.00	4.00
10 H.P. MAX.			
50 H.P. MAX.			
100 H.P. MAX.			
500 H.P. MAX.			
OVER 500 H.P.			
FILING FEE			20.00
PLAN CHECK FEE (OVER 1200A.)			
TOTAL FEES			85.00

ROUGH	FINAL
	6/24/04

LIGHTS CLEARED TO UTILITY CO.

POWER CLEARED TO UTILITY CO.

PERMIT NO.	
FEE 85.00	

Job Address
12100 RIVERA RD
WHITTIER, CA 90606

CITY OF WHITTIER
ELECTRIC PERMIT

Electrical Contractor
ICE BUILDERS

Contractor's Address
421 E. CERRITOS AVE. ANAHEIM

Contractor's Phone: 714-491-1317
City Bus. Lic. No.: 63749

Property Owner
EASTMAN KODAK

Property Owner's Address
12100 RIVERA RD, WHITTIER

Property Owner's Phone
~~WHITTIER~~ 562-789-2410

New Bldg. ☐ Existing Bldg. ☒ Com'l ☐ Res'l ☐

CALL EDISON CO.
FOR METER LOCATION
PRIOR TO CONSTRUCTION

WHEN VALIDATED THIS IS YOUR PERMIT

BUILDING AND PLANNING USE ONLY

Var. or C.U.P.	Total Req'd Parking	Req'd Yards Front	Rear	Sides
N/A		60	60	60

Use Zone	Type Const.	Group	Stories	Occ. Load	Ex. Use
M	V-N *	B	2	—	—

	Valuation of Job	Plan No.
	149,000	FILE

*Fully SPRINKLERED

NO EXTERIOR WORK.
6-7-04
6/17/04 REVISED FOR LOADING
DOUG OK

WILL THE APPLICANT OR FUTURE BUILDING OCCUPANT HANDLE A HAZARDOUS MATERIAL OR A MIXTURE CONTAINING A HAZARDOUS MATERIAL EQUAL TO OR GREATER THAN THE AMOUNTS SPECIFIED ON THE HAZARDOUS MATERIALS INFORMATION GUIDE.

YES [ ] NO [/]

WILL THE INTENDED USE OF THE BUILDING BY THE APPLICANT OR FUTURE BUILDING OCCUPANT REQUIRE A PERMIT FOR CONSTRUCTION OR MODIFICATION FROM THE SOUTH COAST AIR QUALITY MANAGEMENT DISTRICT (SCAQMD) SEE PERMITTING CHECKLIST FOR GUIDELINES

YES [ ] NO [/]

I HAVE READ THE HAZARDOUS MATERIALS INFORMATION GUIDE AND THE SCAQMD PERMITTING CHECKLIST. I UNDERSTAND MY REQUIREMENTS UNDER THE LOS ANGELES COUNTY CODE, TITLE 2, CHAPTER 2.28, SECTIONS 2.20.100 THROUGH 2.20.140 CONCERNING HAZARDOUS MATERIALS REPORTING AND FOR OBTAINING A PERMIT FROM THE SCAQMD.

OWNER OR AGENT Rick Okelyan

Plan Check Fee		No.
Plan Check Fee	824.30	No.
Permit Fee	1288.15	No.
+State Tax	31.29	I or II
G. P. Update Fee	298.00	1000-341

Job Address
12100 RIVERA RD
WHITTIER, CA 90606

CITY OF WHITTIER BUILDING PERMIT

Lot PAR #3 Block Tract CIMMA

Description of Work:
INTERIOR TENANT IMPROVEMENTS

Property Owner
EASTMAN KODAK

Owner's Address
12100 RIVERA RD City WHITTIER

Owner's Phone
562-789-2410

Architect's Name
JACOBS ENGINEERING

Address
5757 PLAZA DR # 100

Phone 714-503-3400 Regist. No.

Engineer's Name MARTIN SWIDERSKI Regist. No.

Contractor's Name
ICE BUILDERS

Address
421 E CERRITOS AVE

Phone
714-491-1317

State Lic. No. City Lic. No.
634 63749

WHEN VALIDATED THIS IS YOUR PERMIT

Set Backs	Date	Foundation	Date
Rough OK	Date	Final OK	Date
6-7-04		6/24/04	

BUILDING AND PLANNING USE ONLY

Var. or C.U.P.	Total Req'd Parking	Req'd Yards Front	Rear	Sides

Use Zone	Type Const.	Group	Stories	Occ. Load	Ex. Use
M	Tar roof				

	Valuation of Job	Plan No.
	60,000-	

New Class A B.U.R.

300 sq'

9/2/03 Not Ready Contractor Told To Call For Inspection MH

to Attorney Based on Density Insf.

Robert Reckdon 10/3/03

WILL THE APPLICANT OR FUTURE BUILDING OCCUPANT HANDLE A HAZARDOUS MATERIAL OR A MIXTURE CONTAINING A HAZARDOUS MATERIAL EQUAL TO OR GREATER THAN THE AMOUNTS SPECIFIED ON THE HAZARDOUS MATERIALS INFORMATION GUIDE.

YES [ ] NO [ ]

WILL THE INTENDED USE OF THE BUILDING BY THE APPLICANT OR FUTURE BUILDING OCCUPANT REQUIRE A PERMIT FOR CONSTRUCTION OR MODIFICATION FROM THE SOUTH COAST AIR QUALITY MANAGEMENT DISTRICT (SCAQMD) SEE PERMITTING CHECKLIST FOR GUIDELINES

YES [ ] NO [ ]

I HAVE READ THE HAZARDOUS MATERIALS INFORMATION GUIDE AND THE SCAQMD PERMITTING CHECKLIST. I UNDERSTAND MY REQUIREMENTS UNDER THE LOS ANGELES COUNTY CODE, TITLE 2, CHAPTER 2.28, SECTIONS 2.20.100 THROUGH 2.20.140 CONCERNING HAZARDOUS MATERIALS REPORTING AND FOR OBTAINING A PERMIT FROM THE SCAQMD.

OWNER OR AGENT

Plan Check Fee	No.
Plan Check Fee	No. 99396
Permit Fee 520.45	No. 09[illegible]6
+State Tax 12.60	I or II
G. P. Update Fee 120.00	1000-341

Job Address

12100 Riviera Rd

CITY OF WHITTIER BUILDING PERMIT

PO

Lot 3 Block Tract Colima

Description of Work:

Tear-off existing Roof To Lightweight Concrete. Install G.A.F Built up Roof

1-28lb Base

2-11lb Ply

1-72lb Cap Sheet

Property Owner Reed MNG.

Owner's Address 1630 S. Sunkist City Anaheim

Owner's Phone 714-634-4664

Architect's Name AMT $ 733.05 CT00018572?

Address

DESCRIPTION		AMOUNT
Phone	BUSINESS LICENSE Regist. No.	$100.00
Engineer's Name	PERMIT FEE Regist. No.	$520.45
	STATE TAX-STRONG MOT	$12.60
Contractor's Name	GENERAL PLAN CHECK	$120.00
Address	TOTAL PAID	$753.05

11043 Forest Pl. Santa Fe Springs

Phone 562-944-9753

State Lic. No. 339215 CHECK PAID: City Lic. No. 30013 TRANSACT 09/29/2003

WHEN VALIDATED THIS IS YOUR PERMIT

Set Backs	Date	Foundation	Date
Rough OK	Date	Final OK	Date
		10/9/03	

Architect:

JEFFREY A. ROBERTS, P.E.
Engineering Consulting Services
8722 Mulberry Drive, Sunland, CA 91040

Project: KODAK

Date: 4/16/00

Job No. 2000105

Sheet: R2 of 3

REVISED CALCS

5. PROVIDE NEW CHANNEL TO SUPPORT TRIBUTARY ARCH OVER OPENING

$W_1 = (18+20) \times \frac{40}{2} + (120+50) \times \frac{24}{2} \times \frac{1}{2} + 120 \times 15$

$= 3600$ PLF

$W_2 = 120$ PSF $\times 3' = 360$ PLF

$R = 4140$ #

$M = 13700$ FT.#

$S_{REQD} = \frac{13700 \times 12}{.66 \times 36000} = 6.9 \text{ IN}^3$

USE L6x4x3/8 EA. SIDE
OR 3/8" BENT PLATE
$S = 2 \times 3.53 = 7.06 \text{ IN}^3$

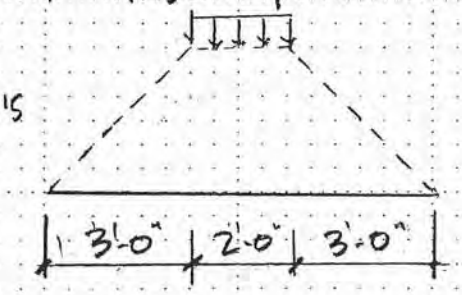

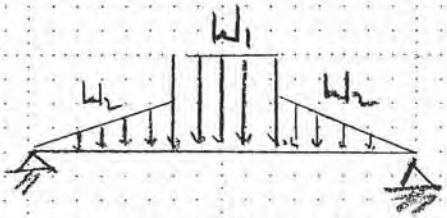

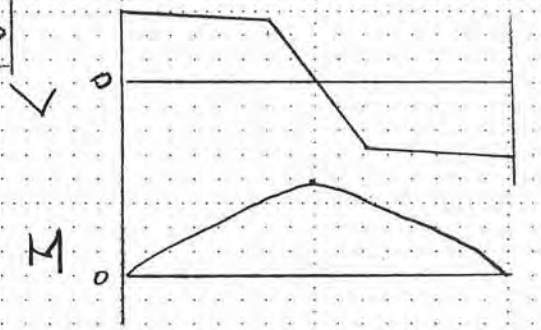

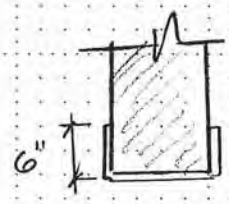

Engineering Consulting Services
8722 Mulberry Drive, Sunland, CA 91040

REVISED CALCS

1. RECORD DRAWINGS WERE LOCATED AND HAVE BEEN REVIEWED

2. SIZE OF OPENING HAS BEEN REVISED TO 8'x8'

3. REVISED CONDITION

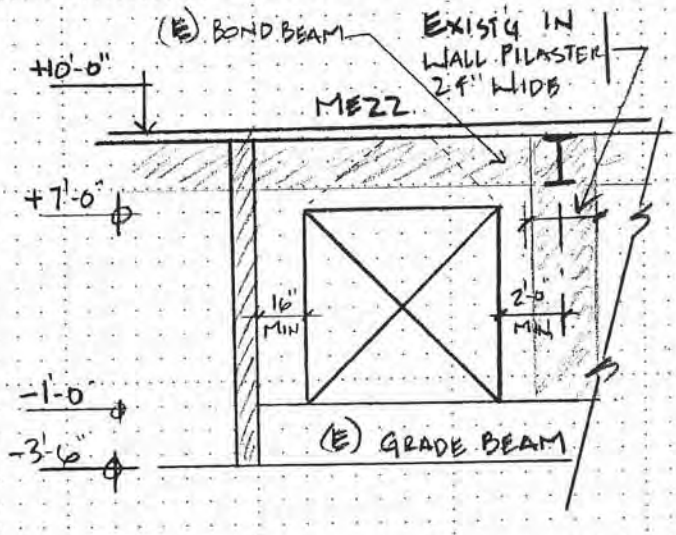

4. CHECK REMAINING LINTEL

$W = 6200$ PLF (SEE ORIG. CALC SHEET 3)

$L = 8'$

$M = WL^2/12 = 33{,}000$

$= 33{,}000$ FT.#

$F = \frac{11.625 \times 45^2}{12000} = 1.96$

$K = \frac{33{,}000}{1.96} = 16.8$

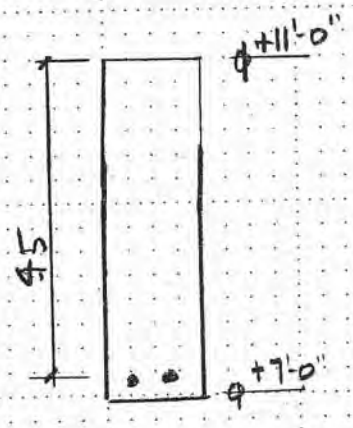

FROM DESIGN TABLES $P = .0007$

$A_S = .0007 \times 11.625 \times 45 = .38 in^2$

PER RECORD DRAWING # 4 HORIZ. @ 24" O.C. EA. FACE

$A_S = 2 \times .20 = .40 > .38 in^2$ ∴ LINTEL OKAY

Architect:

Date: 4/16/00

JEFFREY A. ROBERTS, P.E.
Engineering Consulting Services
8722 Mulberry Drive, Sunland, CA 91040

Project: KODAK

Job No. 2000105

Sheet: R-3 of 3

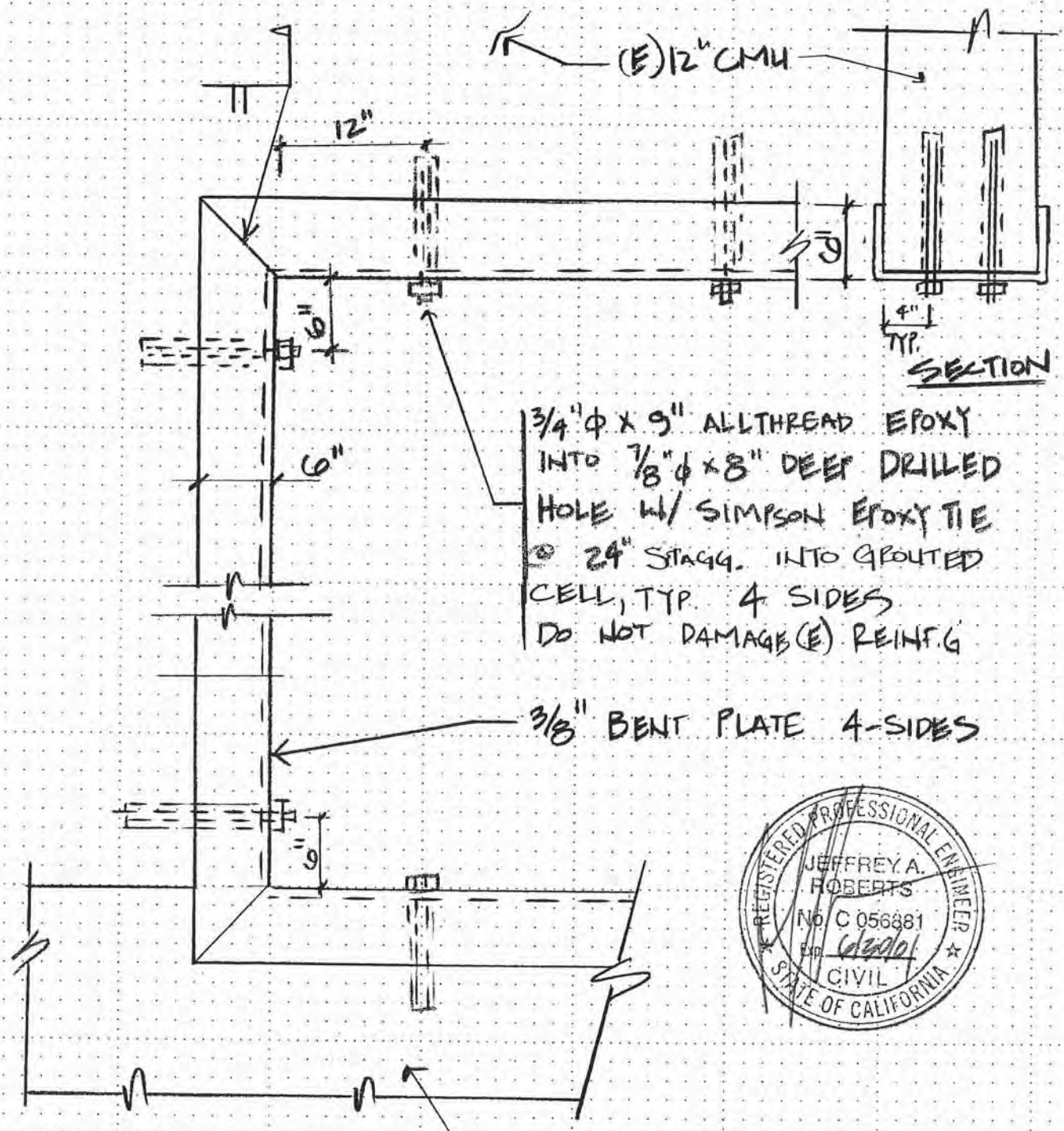

REGISTERED PROFESSIONAL ENGINEER
JEFFREY A. ROBERTS
No. C 056881
Exp. 12/31/01
CIVIL
STATE OF CALIFORNIA

ALL STEEL TO BE HOT DIP GALVANIZED
TOUCH UP ALL FIELD WELDS W/ GALVALOID.

ELEVATION

PACIFIC GULF PROPERTIES INC.

7245 GARDEN GROVE BLVD
SUITE E
GARDEN GROVE, CA 92841
TELEPHONE. 714 899 6006
FAX. 714 899.6010
www.pacificgulf.com

April 10, 2000

Certified Air
Attn. Debbie
5711 Schafer Avenue
Chino, California 91710

Via Facsimile
909-590-9903

Re: Chiller Installation for Premises Located at:
12100 Rivera Road
Whittier, CA 90606

Dear Debbie:

It has been brought to our attention that Eastman Kodak Company would like to install a chiller at the above referenced premises.

Pacific Gulf Properties will authorize Certified Air to cut a hole in the necessary wall, which will enable the new chiller to be installed pursuant to the modifications indicated in the attached drawings.

Please contact me at (714) 899-6006 if you have any questions.

Sincerely,

PACIFIC GULF PROPERTIES INC.

Jaime Ervine
Property Manager

"Building Tenant Satisfaction... One Square Foot at a Time"™

BUILDING AND PLANNING USE ONLY

Var. or C.U.P.	Total Req'd Parking	Req'd Yards Front	Rear	Sides
		N/A		

Use Zone	Type Const.	Group	Stories	Occ. Load	Ex. Use
	V-N	S-2	1		

Valuation of Job	Plan No.
9,000.	FILE

OPENING IN STRUCTURAL WALL FOR CHILLER INSTALLATION.

WILL THE APPLICANT OR FUTURE BUILDING OCCUPANT HANDLE A HAZARDOUS MATERIAL OR A MIXTURE CONTAINING A HAZARDOUS MATERIAL EQUAL TO OR GREATER THAN THE AMOUNTS SPECIFIED ON THE HAZARDOUS MATERIALS INFORMATION GUIDE.

YES [ ] NO [ ]

WILL THE INTENDED USE OF THE BUILDING BY THE APPLICANT OR FUTURE BUILDING OCCUPANT REQUIRE A PERMIT FOR CONSTRUCTION OR MODIFICATION FROM THE SOUTH COAST AIR QUALITY MANAGEMENT DISTRICT (SCAQMD) SEE PERMITTING CHECKLIST FOR GUIDELINES

YES [ ] NO [ ]

I HAVE READ THE HAZARDOUS MATERIALS INFORMATION GUIDE AND THE SCAQMD PERMITTING CHECKLIST. I UNDERSTAND MY REQUIREMENTS UNDER THE LOS ANGELES COUNTY CODE, TITLE 2, CHAPTER 2.28, SECTIONS 2.20.100 THROUGH 2.20.140 CONCERNING HAZARDOUS MATERIALS REPORTING AND FOR OBTAINING A PERMIT FROM THE SCAQMD

OWNER OR AGENT

Plan Check Fee 77.22	No. 33825
Plan Check Fee	No.
Permit Fee 133.80	No. 33825
+State Tax 1.80	I or II
G. P. Update Fee 18.00	1000-341

Job Address: 12100 RIVERA ROAD SANTA FE SPRING CA

CITY OF WHITTIER BUILDING PERMIT

Lot (Block) Tract

Description of Work: OPENING

EXPIRED

Property Owner: PACIFIC GULF PORP.

Owner's Address: 7245 GARDEN GROVE City: GARDEN GROVE

Owner's Phone: (714) 895-6000

Architect's Name

Address

Phone Regist. No.

Engineer's Name: JEFFREY ROBERTS Regist. No. C056681

Contractor's Name: J.H. BRYANT JR. INC.

Address: 17217 S. BROADWAY

Phone: 310 532-1840 GARDENA CA.

State Lic. No. 402493 City Lic. No.

WHEN VALIDATED THIS IS YOUR PERMIT

Set Backs	Date	Foundation	Date
		EXPIRED	
Rough OK	Date	Final OK	Date 6/14/04

COPIED

Permit #	Doc #	Original Date	Document Name	Description
001658	710320	6/22/1999	Eastman Kodak	Copy of Kodak's letter releasing credits to Pacific Gulf.
001658	8331	2/24/2000	Eastman Kodak Company	Instrumentation Calibration--Approval Letter
001658	8334	2/24/2000	Eastman Kodak Company	Instrumentation Calibration Report--5 pages
001658	51929	7/18/2000	EASTMAN KODAK COMPANY E	Batch-176 000000027136 MICROBAC LABORATORIES, INC.
001658	32485	8/1/2000	EASTMAN KODAK COMPANY E	Batch-155 000000013097 Transmittal of CSD Monitoring Results as part of random capacity usage verification. SJ29553
001658	14926	8/6/2000	Eastman Kodak Company	
001658	18695	9/8/2000	Eastman Kodak Company	
001658	34857	1/3/2001	EASTMAN KODAK COMPANY E	Batch-155 000000016478
001658	48162	3/12/2001	EASTMAN KODAK COMPANY E	Batch-172 000000025470
001658	43534	3/19/2001	EASTMAN KODAK COMPANY E	Batch-167 000000019261 Approval of hydraulic calibration. Includes CSD letter and company report (7 pages).
001658	51728	7/15/2001	EASTMAN KODAK COMPANY E	Batch-176 000000026576
001658	127014	4/17/2002	EASTMAN KODAK COMPANY E	Batch-240 000000019815 Approved instrumentation calibration report.
001658	133854	5/20/2002	EASTMAN KODAK COMPANY E	Batch-217 000000045501
001658	137355	7/2/2002	EASTMAN KODAK COMPANY E	Batch-219 000000047904 Transmittal of CSD Monitoring Results as part of random capacity usage verification. SJ64299
001658	130259	7/15/2002	EASTMAN KODAK COMPANY E	Batch-216 000000046708
001658	258968	2/17/2003	Eastmen Kodak Company	Michelson Laboratories, Inc. August, October 2002. February 2003
001658	212465	2/24/2003	EASTMAN KODAK COMPANY	
001658	231432	3/3/2003	EASTMAN KODAK COMPANY	
001658	223850	4/3/2003	Eastman Kodak Company	Transmittal of CSD Monitoring Results as

Permit #	Doc #	Original Date	Document Name	Description
				part of random capacity usage verification. SJ81908
001658	352043	4/21/2003	Eastman Kodak Company	Approval of Instrument Calibration
001658	239357	4/24/2003	Eastman Kodak Company	
001658	389829	7/9/2003	Eastman Kodak Co.	R-4
001658	389831	7/9/2003	Eastman Kodak Co.	R-4
001658	389834	7/9/2003	Eastman Kodak Co.	R-4
001658	389835	7/9/2003	Eastman Kodak Co.	R-4
001658	389839	7/9/2003	Eastman Kodak Co.	R-4
001658	389847	7/9/2003	Eastman Kodak Co.	R-4
001658	389851	7/9/2003	Eastman Kodak Co.	R-4
001658	230113	7/15/2003	Eastman Kodak Company	
001658	314972	10/15/2003	Eastman Kodak Company	Michelson Laboratories, Inc. August and October 2003
001658	316048	1/15/2004	Eastman Kodak Company	
001658	337109	4/8/2004	Eastmen Kodak Company	Approval of Hydraulic Calibration Report.
001658	342335	4/20/2004	Eastman Kodak Co.	Flow Monitoring System Deficiency
001658	445732	5/6/2004	Eastman Kodak Co.	R-4; req. for batch discharge notification
001658	445735	5/6/2004	Eastman Kodak Co.	memo from monitoring
001658	351450	5/18/2004	Eastman Kodak Company	Reset pacing frequency to one pulse per 10 gal. Enviro-Flow
001658	356923	6/1/2004	Eastman Kodak Company	Certificate of Recognition 2003.
001658	365872	6/8/2004	Eastman Kodak Company	SJ09014
001658	358476	7/15/2004	Eastmen Kodak Company	
001658	378864	7/28/2004	Eastman Kodak Co.	SJ09014
001658	431107	10/13/2004	Eastman Kodak Company	SJ15813
001658	436616	12/20/2004	Eastman Kodak Co.	Transmittal of CSD data. SJ15813
001658	440357	12/27/2004	Eastman Kodak Company, Extra Data	Michelson Laboratories, Inc., August, September, December 2004
001658	448421	1/7/2005	Eastman Kodak Co., added requirements to iw discharge permit dated 01/07/2005	added requirements to iw discharge permit, letter dated 01/07/2005, mailed 01/05/20

Permit #	Doc #	Original Date	Document Name	Description
				05
001658	438756	1/15/2005	Eastmen Kodak Company, SMR	
001658	450919	1/19/2005	EASTMAN KODAK-calib rpt	calib rpt
001658	493915	4/19/2005	Eastman Kodak Company, flow calib.	Approval of instrument calibration.
001658	533184	5/26/2005	Eastman Kodak Company, SJ29423	SJ29423
001658	502606	6/1/2005	Eastman Kodak Company, Certificate	Certificate of Recognition 2004
001658	510030	6/7/2005	EASTMAN KODAK-suppl monitor data	supplemental monitoring data
001658	515887	7/15/2005	Eastman Kodak Company, SMR	
001658	540676	8/22/2005	Eastman Kodak Co., SJ29423	SJ29423
001658	560213	8/30/2005	Eastman Kadak Company, SJ 36559	SJ36559
001658	566608	11/2/2005	Eastman Kodak Co., SJ 36559	CSD Monitoring Data. SJ 36559
001658	570631	11/21/2005	EASTMAN KODAK-suppl monitor data	supplemental monitoring data
001658	583065	1/15/2006	Eastman Kodak Company, SMR	
001658	603756	1/20/2006	Eastman Kodak Effluent Flow Meter Calibration Report	Eastman Kodak Effluent Flow Meter Calibration Report
001658	674107	5/16/2006	Eastman Kodak Company, SJ 59614	SJ 59614
001658	674221	5/17/2006	Eastman Kodak Company, SJ 59767	SJ 59767
001658	651194	6/1/2006	Eastman Kodak Company, Certificate of Recognition 2005	Certificate of Recognition 2005
001658	659313	7/5/2006	EASTMAN KODAK-suppl monitor data	supplemental monitoring data
001658	661653	7/5/2006	Eastman Kodak Company	Flow Measurement System Instrumentation Calibration.
001658	662629	7/15/2006	Eastman Kadak Company, SMR	
001658	697088	9/26/2006	Eastman Kodak Co.	SJ 59614, 59767
001658	742430	12/4/2006	Eastman Kodak Company, SJ 70974	SJ 70974
001658	737280	1/15/2007	Eastman Kodak Company	Cert 70022410000783460132
001658	737324	1/17/2007	EASTMAN KODAK-suppl monitor data	suppl monitoring data sampled 12/13/06
001658	749799	1/18/2007	EASTMAN KODAK-calib	flowmeter calibration conducted 1/16/07
001658	782412	3/28/2007	Eastman Kodak Co.	SJ 70974
001658	820849	5/23/2007	Eastman Kodak Company, SJ 87715	SJ 87715
001658	818358	6/1/2007	Eastman Kodak Company, certificate of recognition	
001658	813975	7/15/2007	Eastman Kodak Company	Cert 70022410000783460231

Permit #	Doc #	Original Date	Document Name	Description
001658	837619	8/28/2007	Eastman Kodak Co.	SJ 87715

Sample No: SJ29553 Sample Location: 3-IW01-658

Requestor: MARTYN Completion Date: 08/24/2000

Charge No: TS14905BM00 Approved By: EG Sample Type: IWS

Composite Date and Time - From: 08/01/2000 10:00 To: 08/02/2000 08:40

Sample Description:
EASTMAN KODAK COMPANY,12100 RIVERA RD, WHITTIER (SBX)

No.	Test	Description	Result	Unit of Measure		Footnote
1.	151	SUSPENDED SOLIDS	< 20	MG/L		--
2.	403	TOTAL COD	1450	MG/L	O	--
3.	717	MERCURY	< 0.0005	MG/L	HG	--
4.	722	SILVER	< 0.2	MG/L	AG	--
5.	905	FIELD PH	9.5	PH		--

IW LACSD
000000013097

08-03-00A07:42 RCVD

Received in Sample Room By: RB 8/3/00

Time Received in Laboratory: 1305

LABORATORY JOB NUMBER: 94553

PRIORITY:
☐ Routine (0) ☐ Expedite, 1 hr. (X)
☐ Rush, 1 day (R) ☐ Upset, 1 wk. (U)

PRIORITY AUTHORIZATION _____ Ext. _____

CHARLES W. CARRY
Chief Engineer and General Manager

SANITATION DISTRICTS OF LOS ANGELES COUNTY
P.O. Box 4998 Whittier, California 90607

For additional information regarding this analysis call (562) 699-7411 x 2900

INDUSTRIAL WASTE MONITORING RESULTS

SAMPLE IDENTIFICATION Surcharge Account Number: 4184-312 I.W. Permit Number: 1658

Sample Source or Company Name: Eastman Kodak

Address: 2100 E Rivera Rd SFS

Reason For Sampling: ☒ Routine ☐ Phase 1 ☐ Treatment Plant Upset ☐ Sewer System Problem ☐ Other: _____

Monitoring Requested By: *Martyn/Burch*

Accounting Charges: ☐ For Routine Samples Taken By Inspectors: TS14905 BI ☒ For Routine Samples Taken By IWMC: TS14905 BM
☐ For All Special Investigation Samples: TS14905 B _____

SAMPLE COLLECTION INFORMATION:

* Sample Point:
☒ Sample Box ☐ Clarifier
☐ Manhole ☒ W9
☐ Valve ☐ CN Sample Point
☐ Clean-out ☐ _____

* Sample Method:
☐ Grab
☒ Composite-Timed With 15 minute intervals
☐ Composite-Flow With ____ x ____ gallons
Test aliquot volume 80 / 80 ml.
Tot aliquot 91

* Sample Date:
At/or
From 1000 (HR. MIN.) ☒ A.M. ☐ P.M. 8 1 (MONTH DAY) 2000 (YEAR)
To 0840 ☒ A.M. ☐ P.M. 8 2 2000

* Observations: No Access To Flow meter

* Sampled By: FINTAK * Submitted to Laboratory By: FINTAK * Contact Name: Scott Williams Title: _____

* Total Quantity of Sample Collected: 2L * Sample Container(s) Used: ☒ C/c 2qt Other: _____

* Quantity Submitted to Lab _____

* Sample Preservation Used: ☐ Ice ☐ No Cl_2 ☐ Sodium Thiosulfate ☐ NaOH ☒ HNO_3 Other: _____

Sample given to company: Y N (Refused)
Sample given to: ☐ Contact Other _____
Sample: ☐ Split ☐ Concurrent ☐ Consecutive

Flow When Sampled:

COMPOSITE SAMPLE		GRAB SAMPLE
Period of Composite: _____ hours		Flow Rate at Time of Sample:
Totalizer Readings: Final:		(905)pH 9.5 s/u 10 gpm
Initial:	No Access	(905)pH 9.5 p/u 10 gpm
Difference:		
Multiplier:		
Total Flow: _____ gallons		
* Obtained From: ☒ Visual Estimate, ☐ Effluent Flow Meter, ☐ Influent Water Meter, ☐ Impossible To Tell If Flow Existed When Sampled		

FIELD TEST RESULTS

* pH (905) 9.5 * Color CLEAR * Temperature _____ * Cyanide _____

* Odor _____

* Total Sulfide _____ * Dissolved Sulfide _____ * Other _____

LABORATORY TESTS NOTES TO ANALYSTS: _____

	CONSTITUENT	CODE
	pH	101
X	SUSPENDED SOLIDS, mg/l	151
	SUSPENDED SOLIDS (@ pH 7), mg/l	150
X	COD, mg/l O	403
	TOTAL DISS., SOLIDS (TDS), mg/l	155
	TOTAL DISS., SOLIDS (@ 550°C), mg/l	166
	AMMONIA NITROGEN, mg/l N	201
	SOLUBLE SULFIDE, mg/l S	252
	THIOSULFATE SULFUR, mg/l S	253
	SULFITE SULFUR, mg/l S	254
	SULFATE, mg/l SO_4	257
	TOTAL MERCAPTANS, mg/l S	258
	TOTAL PHENOLS, mg/l C_6H_5OH	312

	CONSTITUENT	CODE
	OIL AND GREASE, mg/l	408
	OIL AND GREASE (NON-POLAR), mg/l	414
	TOTAL CYANIDE, mg/l CN	206
	CYANIDE AMENABLE TO Cl_2	210
	TOTAL CADMIUM, mg/l Cd	708
	TOTAL CHROMIUM, mg/l Cr	709
	TOTAL COPPER, mg/l Cu	712
	TOTAL LEAD, mg/l Pb	714
	TOTAL NICKEL, mg/l Ni	718
X	TOTAL SILVER, mg/l Ag	722
	TOTAL ZINC, mg/l Zn	724
	TOTAL ARSENIC, mg/l As	705
X	TOTAL MERCURY, mg/l Hg	717

	CONSTITUENT	CODE
	MBAS, mg/l LAS	315
	NID, mg/l	316
	BENZENE, ug/l	620
	TOLUENE, ug/l	621
	ETHYL BENZENE, ug/l	624
	o-XYLENE, ug/l	629
	m+p-XYLENE, ug/l	695
	PC	
	EPA	

DISTRIBUTION: Return this sheet to Industrial Waste Section Head after log-in.
* All information to be filled in by Field Collection Personnel.

Sample No: SJ43752 Sample Location: 3-IW01-658

Requestor: MARTYN Completion Date: 04/06/2001

Charge No: TS14905BI00 Approved By: EG Sample Type: IWS

Grab Date and Time: 03/12/2001 10:20

Sample Description:
EASTMAN KODAK COMPANY, 12100 RIVERA RD, WHITTIER 90606(SBX)

No.	Test	Description	Result	Unit of Measure		Footnote
1.	708	CADMIUM	< 0.02	MG/L	CD	--
2.	709	TOTAL CHROMIUM	2.37	MG/L	CR	--
3.	712	COPPER	< 0.05	MG/L	CU	--
4.	714	LEAD	< 0.2	MG/L	PB	--
5.	718	NICKEL	< 0.2	MG/L	NI	--
6.	724	ZINC	0.46	MG/L	ZN	--
7.	905	FIELD PH	11	PH		--

03-13-01P12:45 RCVD

Received in Sample Room By: BB 3/13/01

Time Received in Laboratory: 1735

LABORATORY JOB NUMBER: 43752

PRIORITY:
☐ Routine (0) ☐ Expedite, 1 hr. (X)
☐ Rush, 1 day (R) ☐ Upset, 1 wk. (U)

PRIORITY AUTHORIZATION _____ Ext. _____

CHARLES W. CARRY
Chief Engineer and General Manager

SANITATION DISTRICTS OF LOS ANGELES COUNTY
P.O. Box 4998 Whittier, California 90607

For additional information regarding this analysis call (562) 699-7411 x 2900

INDUSTRIAL WASTE MONITORING RESULTS

SAMPLE IDENTIFICATION Surcharge Account Number: 1484312 I.W. Permit Number: 001658 1658

Sample Source or Company Name: Eastman Kodak

Address: 12100 Rivera Rd Whittier 90606

Reason For Sampling: ☒ Routine ☐ Phase 1 ☐ Treatment Plant Upset ☐ Sewer System Problem ☐ Other: _____

Monitoring Requested By: Martyn/Burch Blaszcak

Accounting Charges: ☐ For Routine Samples Taken By Inspectors: TS14905 BI ☐ For Routine Samples Taken By IWMC: TS14905 BM
☐ For All Special Investigation Samples: TS14905 B _____

SAMPLE COLLECTION INFORMATION:

* Sample Point:
☒ Sample Box ☐ Clarifier
☐ Manhole ☐ _____
☐ Valve ☐ CN Sample Point
☐ Clean-out ☐ _____

* Sample Method:
☒ Grab
☐ Composite-Timed With _____ minute intervals
☐ Composite-Flow With _____ x _____ gallons
Test aliquot volume _____/_____ml.
Tot aliquot _____

* Sample Date:
At/or
From 10[20] HR. MIN ☒ A.M. ☐ P.M. 3/12 MONTH DAY 2001 YEAR
To _____ ☐ A.M. ☐ P.M. _____ 20__

* Observations: _____

* Sampled By: BB * Submitted to Laboratory By: BB * Contact Name: Peggy Bell * Title: Employee

* Total Quantity of Sample Collected: 1L * Sample Container(s) Used: ☒ C/c Other: _____

* Quantity Submitted to Lab 1L

* Sample Preservation Used: ☐ Ice ☐ No Cl_2 ☐ Sodium Thiosulfate ☐ NaOH ☐ HNO_3 Other: _____

Sample given to company: Y N (Refused)
Sample given to: ☐ Contact Other _____
Sample: ☐ Split ☐ Concurrent ☐ Consecutive

Flow When Sampled:

COMPOSITE SAMPLE		GRAB SAMPLE
Period of Composite: _____ hours		Flow Rate at Time of Sample:
Totalizer Readings: Final:		(905)pH 0 s/u _____ gpm
Initial:		(905)pH _____ p/u _____ gpm
Difference:		
Multiplier:		
Total Flow:	gallons	
* Obtained From: ☒ Visual Estimate, ☐ Effluent Flow Meter, ☐ Influent Water Meter, ☐ Impossible To Tell If Flow Existed When Sampled		

FIELD TEST RESULTS

* pH (905) 11 * Color yellowish/brown Temperature _____ * Cyanide _____

* Odor _____

* Total Sulfide _____ * Dissolved Sulfide _____ * Other _____

LABORATORY TESTS NOTES TO ANALYSTS: _____

	CONSTITUENT	CODE
	pH	101
	SUSPENDED SOLIDS, mg/l	151
	SUSPENDED SOLIDS (@ pH 7), mg/l	150
	COD, mg/l O	403
	TOTAL DISS., SOLIDS (TDS), mg/l	155
	TOTAL DISS., SOLIDS (@ 550°C), mg/l	166
	AMMONIA NITROGEN, mg/l N	201
	SOLUBLE SULFIDE, mg/l S	252
	THIOSULFATE SULFUR, mg/l S	253
	SULFITE SULFUR, mg/l S	254
	SULFATE, mg/l SO_4	257
	TOTAL MERCAPTANS, mg/l S	258
	TOTAL PHENOLS, mg/l C_6H_5OH	312

	CONSTITUENT	CODE
	OIL AND GREASE, mg/l	408
	OIL AND GREASE (NON-POLAR), mg/l	414
	TOTAL CYANIDE, mg/l CN	206
	CYANIDE AMENABLE TO Cl_2	210
X	TOTAL CADMIUM, mg/l Cd	708
X	TOTAL CHROMIUM, mg/l Cr	709
X	TOTAL COPPER, mg/l Cu	712
X	TOTAL LEAD, mg/l Pb	714
X	TOTAL NICKEL, mg/l Ni	718
	TOTAL SILVER, mg/l Ag	722
X	TOTAL ZINC, mg/l Zn	724
	TOTAL ARSENIC, mg/l As	705
	TOTAL MERCURY, mg/l Hg	717

	CONSTITUENT	CODE
	MBAS, mg/l LAS	315
	NID, mg/l	316
	BENZENE, ug/l	620
	TOLUENE, ug/l	621
	ETHYL BENZENE, ug/l	624
	o-XYLENE, ug/l	629
	m+p-XYLENE, ug/l	695
	PC	
	EPA	

DISTRIBUTION: Return this sheet to Industrial Waste Section Head after log-in.
* All information to be filled in by Field Collection Personnel.

WATER RECLAMATION
SOLID WASTE MANAGEMENT

COUNTY SANITATION DISTRICTS
OF LOS ANGELES COUNTY

1955 Workman Mill Road, Whittier, CA 90601-1400
Mailing Address: P.O. Box 4998, Whittier, CA 90607-4998
Telephone: (562) 699-7411, FAX: (562) 699-5422
www.lacsd.org

JAMES F. STAHL
Chief Engineer and General Manager

March 19, 2001
File:18-00-01658
Account No. 1484312

Scott Williams
Eastman Kodak Company
12100 Rivera Road
Whittier, CA 90606

Dear Mr. Williams:

Flow Monitoring System Calibration Conducted on 1/18/2001
Permit No. 01658

12100 Rivera Road
Whittier, CA 90606

The Sanitation Districts have reviewed the calibration report recently submitted by your company for the above situs address and permit number. The information submitted is in compliance with the Districts' flow monitoring system maintenance and calibration check requirements. The next instrumentation calibration must be conducted by January 15, 2002 and the calibration report must be submitted to the Districts within thirty (30) days from the date of the calibration.

Thank you for your cooperation. If you have any questions about this letter, please contact me at extension 2923. Enclosed are the calibration report forms for your future use.

Very truly yours,
James F. Stahl

Mark J. Giljum

Mark J. Giljum
Project Engineer

MG
Enclosures

cc: Enviro-Flow
Firas Tsipena

Recycled Paper

IW LACSD
000000019261

ENVIRO-FLOW
Civil & Environmental Engineers

January 25, 2001

Mr. Mark Giljum, P.E.
County Sanitation Districts
of Los Angeles County
P. O. Box 4998
Whittier, California 90607-4998

Subject: Effluent Flow Meter Calibration at:
Eastman Kodak Company

I. W. Permit No. 1658

Dear Mr. Giljum:

Enclosed is our report on the effluent flow meter hydraulic calibration completed at the subject facility on January 18, 2001. The calibration was conducted in accordance with the requirements of the Sanitation Districts, and the meter was determined to be operating within the specified ±5% accuracy limits throughout the normal operating range.

If you have any questions regarding this calibration report, please contact me directly, or Mr. Scott Williams at Eastman Kodak Company.

Sincerely,

Firas Tsipena, P.E.

FT/ft
Enclosures

cc: Mr. Scott Williams
Eastman Kodak Company

FEB - 5 2001

2638 Leonis Boulevard . Vernon, CA 90058 . Telephone: (323) 589-4100 . Facsimile: (323) 589-0400

SANITATION DISTRICTS OF LOS ANGELES COUNTY
Charles W. Carry, Chief Engineer and General Manager
1955 Workman Mill Road . P.O. Box 4998 . Whittier, CA . 90607-4998
(310) 699-7411 . (213) 685-5217

FLOW MONITORING SYSTEM CALIBRATION CHECK RECORD

Company Name: **Eastman Kodak Company** I.W. Permit No. **1658**

Discharge Address **12100 Rivera Road** **Whittier, CA 90606**

Mailing Address: **12100 Rivera Road** **Whittier, CA 90606**

Flow Monitoring System Description (state type, brand and size of primary element and sensor):

Primary Element: **30 Degree V-Notch Weir (Non-Standard)**

Instrumentation: **ISCO 4230 Bubbler Flow Meter**

Recorder's 100% span: 50 GPM

Totalizer Units: 1 Gallons per Count

Sampling Signal Contact Closure Frequency: 1 closure per **10** gallons discharged

Current Discharge Rate as Determined by Calibrating Eng. Average **10 *** GPM Peak **20 ***

Calibration Check Results: Date **1/18/01** Type of Calibration: **Hydraulic**

Calibrating System		Existing Meter				Error (%)	
Flow Rate (GPM)	Total Discharge (Gallons)	Primary Element's Head	Flow Rate (GPM) Indicator	Recorder	Total Discharge (Gallons)	Recorder	Totalizer
6.6	20.9	0.198	6.5	6.5	20.0	-1.5%	-4.3%
28.3	92.0	0.369	29.9	29.0	96.5	2.5%	4.9%
47.5	150.5	0.447	47.4	47.0	144.2	-1.1%	-4.2%

A copy of all data collected and any calculations performed must be attached to this form

Method of Calibration (attach additional sheets if necessary) :

Fresh water was discharged through a 1" test meter into the weir box. The test flow rate and volume were compared to the existing recorder and totalizer readings to determine the system accuracy.

Corrective Measures(Describe condition of flow meter prior to calibration and state if any adjustment were made):

None were required.

*** Estimated**

ENVIRO-FLOW

FLOW METER CALIBRATION FIELD NOTES

COMPANY NAME :	Eastman Kodak Company	DATE:	18-Jan-01	METER:	30 Degree V-Notch Weir (Non-Standard)
				ISCO 4230 Bubbler Flow Meter	
ADDRESS:	12100 Rivera Road Whittier, CA 90606	ENGINEER:	FL	EQUATION:	
				RANGE (ft):	0-0.458
CONTACT NAME:	Scott Williams	CALIB. TYPE:	Hydraulic	RANGE (GPM) :	0-49.8
				RECORDER(100%):	50
				TOTALIZER: X 1	451058.5
I.W. PERMIT NO.	1658	TEST EQUIPMENT:		SAMPLER:	10
			1" Meter		
OUTFALL:				AVG. (GPM):	10 *
				PEAK (GPM):	20 *

TEST SYSTEM				EXISTING SYSTEM						
	FLOW	TIME	TOTAL	TOTALIZER			CHART	INDICATOR		
	GPM	MINUTES	GALLONS	BEGIN	END	GALLONS	GPM	H(ft)	Q(GPM)	
	6.6	3.169	20.9	72.2	92.2	20.0	6.5	0.198	6.5	
	28.3	3.251	92.0	590.6	687.1	96.5	29.0	0.369	29.9	
	47.5	3.169	150.5	828.2	972.4	144.2	47.0	0.447	47.4	

NOTES:

Approximate equation Q=320 Hexp2.381

Eastman Kodak Company
Non Standard Head vs. Flow Table*
(Q=320Hexp2.381)

H(ft)	Q(gpm)
0.10	1.3
0.11	1.7
0.12	2.1
0.13	2.5
0.14	3.0
0.15	3.5
0.16	4.1
0.17	4.7
0.18	5.4
0.19	6.1
0.20	6.9
0.21	7.8
0.22	8.7
0.23	9.7
0.24	10.7
0.25	11.8
0.26	12.9
0.27	14.2
0.28	15.4
0.29	16.8
0.30	18.2
0.31	19.7
0.32	21.2
0.33	22.8
0.34	24.5
0.35	26.3
0.36	28.1
0.37	30.0
0.38	32.0
0.39	34.0
0.40	36.1
0.41	38.3
0.42	40.6
0.43	42.9
0.44	45.3
0.45	47.8
0.46	50.4
0.47	53.0
0.48	55.7
0.49	58.5
0.50	61.4

* Approximate, please see calibration field notes for actual data.

ENVIRO-FLOW
2638 Leonis Boulevard Vernon, CA 90058 Telephone: (213) 589-4100 Fax: (213) 589-0400

Turbine Flow Meter Performance Curve

Halliburton Energy Services

Enviro-Flow PO# Verbal - F. Tsi Pena

Halliburton SAP# 511631

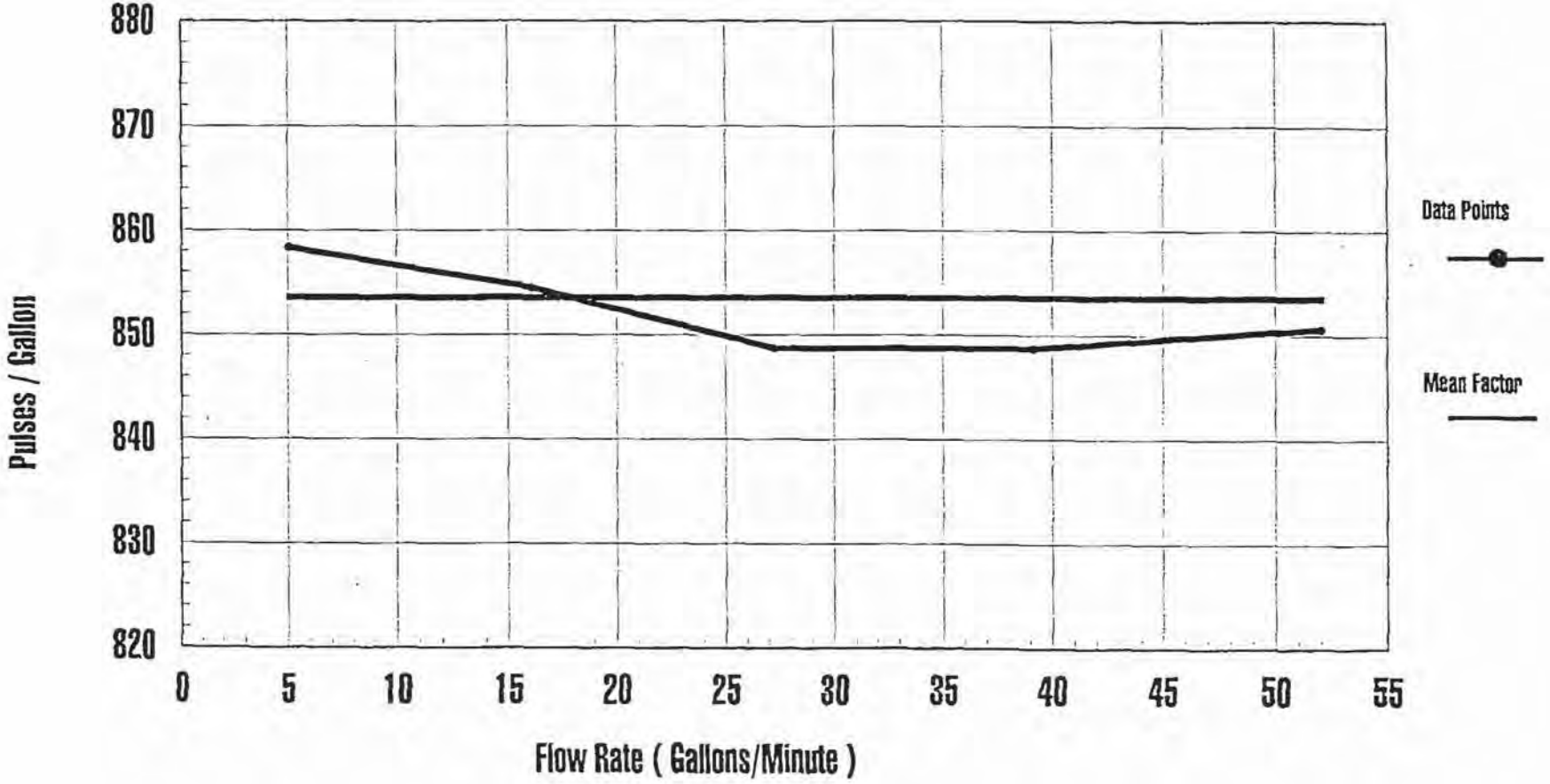

Mean Calibration Factor: 853.545 P/GAL
Linearity: +/- 0.566%
Flow Range: 5.07 to 52.02 GPM
Serial No. 1ST14552
The above calibration performed with water using an NIST traceable SYNCROTRAK prover.

Eric McGhghy Eric K. McGhghy
Cal Date: Mar. 15, 2000

SANITATION DISTRICTS OF LOS ANGELES COUNTY
Charles W. Carry, Chief Engineer and General Manager
1955 Workman Mill Road • P.O. Box 4998 • Whittier, CA • 90607-4998
(310) 699-7411 • (213) 685-5217

FLOW MONITORING SYSTEM MAINTENANCE RECORDS

Company Eastman Kodak Company I.W. Permit No. 1658
Discharge Address 12100 Rueka Road Whittier, CA 90606
Mailing Address Same
Name of Responsible Person Scott Williams Telephone No.

Recorder's 100% Span: 50 GPM Totalizer: 1 Gallons per Count
Sampling Socket's Pulse Interval 10 Gallons per Pulse Type of Flowmeter: ISCO 4230 BUBBLER 22½° V-NOTCH

Recorder Chart Change Frequency: Daily ☐ Weekly ☐ Monthly ☒

REGULAR CLEANING, MAINTENANCE & CALIBRATION CHECKS					FLOW MONITORING DATA				
Primary Element Cleaned	Level Meas. Equipment Cleaned	Other (describe)	Date	By	Indicator (gpm)	Peak Flow from Recorder (gpm)	Totalizer Reading	Date	By
		Hydraulic Calibration/Enviro-Flow	3/18/98			0000	FT/FL		
	INITIAL SYSTEM START-UP								
	INSTRUMENTATION CALIBRATION/ENVIRO-FLOW					2/16/99	236098 FL		
	Instrumentation Calibration/Enviro-Flow					1/19/00	451058.5		FL
	Hydraulic Calibration/Enviro-Flow					1/18/00	9311.8		FL

nucsinb.05

FLOW MONITORING SYSTEM

CERTIFICATION OF CALIBRATION CHECK

(Certification of Test Results by a California Registered Professional Engineer)

CERTIFICATION OF TEST RESULTS BY A CALIFORNIA REGISTERED PROFESSIONAL ENGINEER

I hereby certify that I am knowledgeable in the field of wastewater flow measurement and that I have supervised the calibration of the flow monitoring system as described on the previous page and also have reviewed and approved all details of the method of calibration. I consider the calibration method and procedures used to be technically sound, and assume professional responsibility for the validity and accuracy of the results reported.

REGISTERED PROFESSIONAL ENGINEER FIRAS R. TSIPENA C57055 CIVIL STATE OF CALIFORNIA

(Signature) 1/30/01 (Date)

Firas R. Tsipena, P.E.
(Calif. RCE No. C57055, Expires 6/30/01)

CERTIFICATION OF TEST RESULTS BY AN ADMINISTRATIVE OFFICIAL OF THE COMPANY

Eastman Kodak Company (Company Name) 1658 (I.W. Permit No.)

I hereby certify that the flow monitoring system certified as properly calibrated above is so arranged and operated, so as to accurately measure and record the industrial wastewater flow to the sewer system.

Scott Williams
(Signature)

SCOTT WILLIAMS
(Full Name - Please Print or Type)

HEALTH, SAFETY & ENVIRONMENTAL COOR. 1-31-01
(Administrative Position in Company) (Date)

WATER RECLAMATION
SOLID WASTE MANAGEMENT

COUNTY SANITATION DISTRICTS
OF LOS ANGELES COUNTY

1955 Workman Mill Road, Whittier, CA 90601-1400
Mailing Address: P.O. Box 4998, Whittier, CA 90607-4998
Telephone: (562) 699-7411, FAX: (562) 699-5422
www.lacsd.org

JAMES F. STAHL
Chief Engineer and General Manager

September 6, 2000
File: 18-00-1658
Account No. 1484312

Mr. Mario Irizarry
Eastman Kodak Company
12100 Rivera Road
Whittier, CA 90670

Dear Mr. Irizarry:

Flow Monitoring System Deficiency, I.W. Permit No. 1658

During a routine sampling of the wastewater discharge at your facility on August 1-2, 2000, a Sanitation Districts' Industrial Waste Monitoring Crew member was unable to obtain access to the sampling point (flowmeter). Availability of access to the sampling point is a condition of your wastewater discharge permit; thus denial of access is a violation of the ***Wastewater Ordinance***.

The Sanitation Districts' wastewater monitoring requirements, as established under the provision of ***Section 206*** of the ***Wastewater Ordinance***, specify that wastewater dischargers shall provide immediate access to all related sewage facilities.

A statement of the preventative measure you intend to take in the future must be submitted to Wilfrido Mejia of the Sanitation Districts' Industrial Waste Section within 30 days of the date of this letter. A minimum of three contact persons must be listed, one of which will always be available. Please note that unavailability of any company contact person is not an acceptable reason to deny access. Immediate access must be provided during all business hours and discharge times.

It should be noted that the above deficiency must be corrected within 30 days of the date of this letter to avoid the initiation of enforcement actions against your company.

For additional information concerning the flow monitoring requirements, please refer to the Sanitation Districts' "Industrial Wastewater Flow Measurement Requirements," copy enclosed. If you have any questions regarding this matter, please contact Wilfrido Mejia at (562) 699-7411 extension 2958.

Very truly yours,

James F. Stahl

Linda M. Shadler
Supervising Civil Engineer

LMS:WM

Recycled Paper

September 8, 2000

Mr. Wilfrido Mejia
County Sanitation Districts of Los Angeles County
P.O. Box 4998
Whittier, Ca. 90607-4998

Mr. Mejia –

In response to the 'Flow Monitoring System Deficiency' letter dated September 6, 2000 (file: 18-00-1658), I would like to make the following comments:

- Available access to the sampling point of our clarifier is completely unrestricted. There is clear access via the Chetle street entrance to the property.
- While there is no direct access with regards to the flow meter without entering the facility, there is a sample pacing socket available to the monitoring crew member within three feet of the sample box. This socket may be used to down load flow data directly from the flow meter.
- If a need arises to directly access the flow meter or other related sewage facilities, you may reach myself, Doug Bell or Lois Castronova for assistance. We may be contacted by entering our 'Will Call' office on the east side of the building (enter from Rivera Rd.) and asking for us or by dialing one of the following extensions:

  Scott Williams – ext. 2410
  Doug Bell – ext. 2404
  Lois Castronova – ext. 2487

- I would like to request your records be updated to indicate myself as the primary point of contact for this facility with regards to any questions the Sanitation District may have. My direct phone number is: 562-789-2410.
- Lastly, this matter may have been the result of unfamiliarity with our facility and operation by the waste monitoring crew member whom call on us August 1-2, 2000. I know we have been called on by Georgia Blaszchak in the past and there has never been any problems or issues noted.

If there are any further concerns or questions, please do not hesitate to contact me directly. Thank you for your assistance in this matter.

Scott Williams
Health, Safety & Envir. Coordinator

SEP 13 2000

EASTMAN KODAK COMPANY
12100 RIVERA ROAD • WHITTIER, CALIFORNIA 90606-2602 • (310) 945-1255 OR (213) 685-5610 • FAX (310) 945-8421

Recycled Paper

WATER RECLAMATION
SOLID WASTE MANAGEMENT

COUNTY SANITATION DISTRICTS
OF LOS ANGELES COUNTY

1955 Workman Mill Road, Whittier, CA 90601-1400
Mailing Address: P.O. Box 4998, Whittier, CA 90607-4998
Telephone: (562) 699-7411, FAX: (562) 699-5422
www.lacsd.org

JAMES F. STAHL
Chief Engineer and General Manager

April 20, 2004
File: 18/04-1658
Account No. 1484312

ScottWilliams
Safety/Environmental Coordinator
EASTMAN KODAK CO.
12100 Rivera Road
Whittier, CA 90606

Dear Mr. Williams:

Flow Monitoring System Deficiency, IW Permit No. 1658

During routine sampling of the wastewater discharge at your facility on **March 18, 2004**, a Sanitation Districts' Industrial Waste Monitoring Technician observed the following deficiency:

_____ Sampling pacing socket inoperable.

__✓__ Pulse indicator inoperable.

_____ Contact closure rate (pulse rate) and totalizer multiplier not posted.

_____ Flowmeter inoperable.

_____ Unable to obtain access.

__✓__ Other: Specifically, the contact closure rate posted appears to be incorrect. Using the posted rate the Districts' sampler overflowed. Please check and post the correct pulse interval and totalizer multiplier.

The Sanitation Districts' *Wastewater Ordinance*, Section 414C requires that all permitted industrial wastewater dischargers shall install and maintain a monitoring facility for wastewater sampling. In addition, this monitoring facility may include wastewater flow measurement equipment, automatic flow-proportional sampling equipment and automatic wastewater analysis and data recording equipment. Failure to comply with these requirements to install or maintain this equipment is a violation of the Wastewater Ordinance and therefore subject to enforcement actions against your company. In order to prevent enforcement actions the above referenced deficiency must be corrected by **May 19, 2004**.

If you have any questions regarding this letter please call Robert M. Wienke at (562) 699-7411, extension 2905.

Your cooperation in complying with Sanitation Districts' requirements will be appreciated.

Very truly yours,

James F. Stahl

for Leon S. Directo
Supervising Civil Engineer

LSD:RMW:ss
Enclosure(s)

cc: City of Whittier
Attn: Howard Miller

Tom Burch, LACSD

Recycled Paper

1658

ENVIRO-FLOW

Civil & Environmental Engineers

May 18, 2004

Mr Robert Wienke
County Sanitation Districts
Of Los Angeles County
1955 Workman Mill Road
Whittier, CA 90607

Subject: Eastman Kodak Company
I.W.1658
CSD Letter Dated April 20, 2004.

Dear Mr. Weinke:

The effluent sampler pacing frequency at the subject facility was reset to one pulse per 10 gallons and the frequency was posted on the flow meter.

If you have any questions, or need additional information, please call me or Mr. Scott Williams at Eastman Kodak Company.

Sincerely,

Firas R. Tsipena, P.E.

Cc: Scott Williams
Eastman Kodak Company

LSD/RAW/TB/File #1658
Entered in Word

WATER RECLAMATION
SOLID WASTE MANAGEMENT

COUNTY SANITATION DISTRICTS
OF LOS ANGELES COUNTY

1955 Workman Mill Road, Whittier, CA 90601-1400
Mailing Address: P.O. Box 4998, Whittier, CA 90607-4998
Telephone: (562) 699-7411, FAX: (562) 699-5422
www.lacsd.org

JAMES F. STAHL
Chief Engineer and General Manager

April 21, 2003
File:18-03-01658
Account No. 1484312

Scott Williams
Eastman Kodak Company
12100 Rivera Road
Whittier, CA 90606

Dear Mr. Williams:

Flow Monitoring System Calibration Conducted on 1/10/03
Permit No. 01658

12100 Rivera Road
Whittier, CA 90606

The Sanitation Districts have reviewed the calibration report recently submitted by your company for the above site address and permit number. The information submitted is in compliance with the Districts' flow monitoring system maintenance and calibration check requirements. The next hydraulic calibration must be conducted by January 15, 2004 and the calibration report must be submitted to the Districts within thirty (30) days from the date of the calibration.

Thank you for your cooperation. If you have any questions about this letter, please contact me at extension 2923. Enclosed are the calibration report forms for your future use.

Very truly yours,
James F. Stahl

Mark J. Giljum
Civil Engineer

MG
Enclosures

cc: Enviro-Flow
Firas Tsipena

IW LACSD
000000056508

Recycled Paper

CeRT 7002 2410 0007 8345 7538

ENVIRO-FLOW
Civil & Environmental Engineers

January 10, 2003

Mr. Mark Giljum, P.E.
County Sanitation Districts
of Los Angeles County
P. O. Box 4998
Whittier, California 90607-4998

Subject: **Effluent Flow Meter Calibration at:**
Eastman Kodak Company
12100 Rivera Road
Whittier, CA 90606
I. W. Permit No. 1658

Dear Mr. Giljum:

Enclosed is our report on the effluent flow meter instrumentation calibration completed at the subject facility on January 10, 2003. The calibration was conducted in accordance with the requirements of the Sanitation Districts, and the meter was determined to be operating within the specified ±5% accuracy limits throughout the normal operating range.

If you have any questions regarding this calibration report, please contact me directly, or Mr. Scott Williams at Eastman Kodak Company.

Sincerely,

Firas R. Tsipena, P.E.

FT
Enclosures

CC: Mr. Scott Williams
Eastman Kodak Company

DOC #
FEB 3 '03 AM10:09 196056 GILJUM M

FEB 4 - 2003

2638 Leonis Boulevard . Vernon, CA 90058 . Telephone: (323) 589-4100 . Facsimile: (323) 589-0400

SANITATION DISTRICTS OF LOS ANGELES COUNTY
James F. Stahl, Chief Engineer and General Manager
1955 Workman Mill Road . P.O. Box 4998 . Whittier, CA . 90607-4998
(310) 699-7411 . (213) 685-5217

FLOW MONITORING SYSTEM CALIBRATION CHECK RECORD

Company Name: **Eastman Kodak Company** I.W. Permit No. **1658**

Discharge Address **12100 Rivera Road, Whittier, CA 90606**

Mailing Address: **12100 Rivera Road, Whittier, CA 90606**

Flow Monitoring System Description (state type, brand and size of primary element and sensor):

Primary Element: **30-Degree V-Notch Weir**

Instrumentation: **ISCO 4230 Bubbler Flow Meter**

Recorder's 100% span: **50** GPM

Totalizer Units: **1** Gallons per Count

Sampling Signal Contact Closure Frequency: 1 closure per **10** gallons discharged

Current Discharge Rate as Determined by Calibrating Eng. Average **10 *** GPM Peak **20 *** GPM

Calibration Check Results: Date **1/10/03** Type of Calibration: **Instrumentation**

Calibrating System		Existing Meter				Error (%)	
Flow Rate (GPM)	Total Discharge (Gallons)	Simulation Head (ft)	Flow Rate (GPM) Indicator	Recorder	Total Discharge (Gallons)	Recorder	Totalizer
4.92	15.2	0.17	4.80	5	15.3	1.6%	0.7%
12.7	39.1	0.26	13.1	13	40.4	2.4%	3.3%
24.6	75.8	0.34	24.6	25	78.1	1.6%	3.0%
38.2	118	0.41	39.6	39	122.1	2.1%	3.5%
45.1	139	0.44	46.4	46	144.0	2.0%	3.6%

A copy of all data collected and any calculations performed must be attached to this form

Method of Calibration (attach additional sheets if necessary) :

Various flow rates were simulated by placing the bubbler tube at different heights in a vessel of water. The theoretical volume and flow rate were compared to the existing meter totalizer volume and recorder flow rate to determine the system accuracy.

Corrective Measures(Describe condition of flow meter prior to calibration and state if any adjustment were made):

Calibration conducted after repair of flow meter. Zero was set.

*** Estimated.**

ENVIRO-FLOW

FLOW METER CALIBRATION FIELD NOTES

COMPANY NAME :	Eastman Kodak Company	DATE:	10-Jan-03	METER:	30-Degree V-Notch Weir ISCO 4230 Bubbler Flow Meter
ADDRESS:	12100 Rivera Road Whittier, CA 90606	ENGINEER:	AG	EQUATION:	
CONTACT NAME:	Mr. Scott Williams	CALIB. TYPE:	Instrumentation	RANGE (ft):	0 - 0.458
I.W. PERMIT NO.	1658	TEST EQUIPMENT:	EF-1 Test Stand	RANGE (GPM) :	0 - 49.8
OUTFALL:				RECORDER(100%):	50
				TOTALIZER:	X 1 804250.2
				SAMPLER:	10
				AVG. (GPM):	10 *
				PEAK (GPM):	20 *

TEST SYSTEM				EXISTING SYSTEM						
SIMULATION	FLOW	TIME	TOTAL	TOTALIZER			CHART	INDICATOR		
HEAD (ft)	GPM	MINUTES	GALLONS	BEGIN	END	GALLONS	GPM	H(ft)	Q(GPM)	
0.17	4.92	3.081	15.2	4,260.9	4,276.2	15.3	5	0.169	4.80	
0.26	12.7	3.082	39.1	4,329.3	4,369.7	40.4	13	0.259	13.1	
0.34	24.6	3.082	75.8	4,429.3	4,507.4	78.1	25	0.339	24.6	
0.41	38.2	3.082	118	4,662.8	4,784.9	122.1	39	0.411	39.6	
0.44	45.1	3.081	139	4,912.9	5,056.9	144.0	46	0.442	46.4	

NOTES:

* Estimated.

Eastman Kodak
Flow curve

Enviro-Flow
January 9, 2003

Head (ft)	Flow (gpm)	Head (ft)	Flow (gpm)
0.00	0.00	0.26	12.73
0.01	0.00	0.27	14.08
0.02	0.03	0.28	15.50
0.03	0.07	0.29	17.01
0.04	0.14	0.30	18.40
0.05	0.25	0.31	19.85
0.06	0.38	0.32	21.37
0.07	0.56	0.33	22.96
0.08	0.77	0.34	24.61
0.09	1.03	0.35	26.34
0.10	1.34	0.36	28.13
0.11	1.69	0.37	29.99
0.12	2.09	0.38	31.93
0.13	2.55	0.39	33.93
0.14	3.05	0.40	36.01
0.15	3.62	0.41	38.17
0.16	4.24	0.42	40.39
0.17	4.92	0.43	42.70
0.18	5.52	0.44	45.07
0.19	6.17	0.45	47.53
0.20	6.87	0.46	50.06
0.21	7.60	0.47	52.67
0.22	8.43	0.48	55.36
0.23	9.30	0.49	58.13
0.24	10.42	0.50	60.98
0.25	11.62		

Programmed data	
Head (ft)	Flow (gpm)
0.000	0.00
0.080	0.77 *
0.130	2.55 *
0.165	4.60
0.198	6.60
0.229	9.20
0.274	15.10
0.288	17.00
0.305	19.40
0.369	29.90
0.447	47.50
0.458	49.80

*** Not tested / extrapolated**

ENVIRO-FLOW
2638 Leonis Boulevard . Vernon, CA 90058 . Telephone: (323) 589-4100 . Facsimile: (323) 589-0400

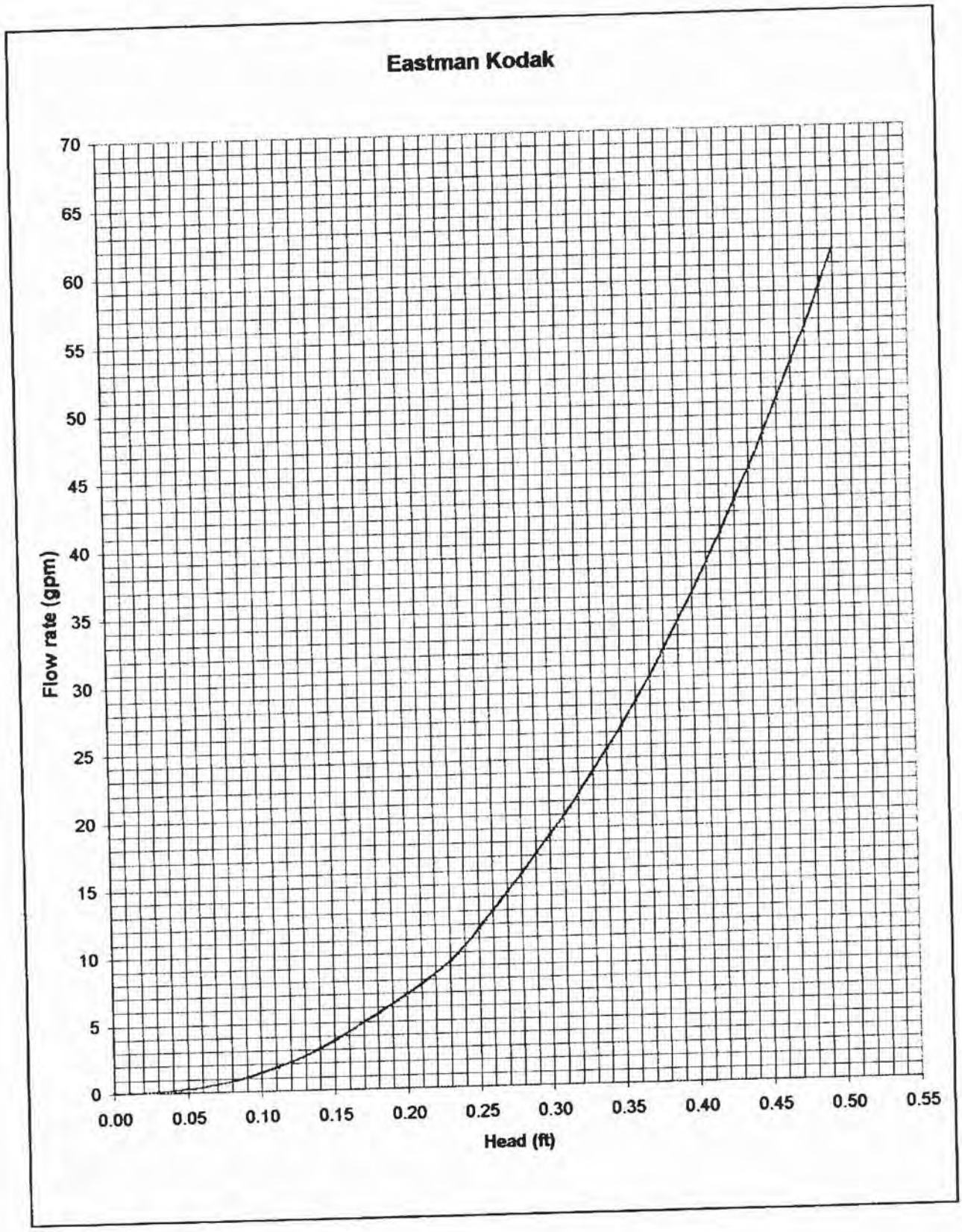
Eastman Kodak
Flow rate (gpm)
70
65
60
55
50
45
40
35
30
25
20
15
10
5
0
0.00
0.05
0.10
0.15
0.20
0.25
0.30
0.35
0.40
0.45
0.50
0.55
Head (ft)

Flow Monitoring System Maintenance
Required and Recommended Activities
(Applicable to open channel flow meters)

Required Activities

- Clean Primary element (flume or weir plate) frequently to prevent buildup of solids.
- For bubbler meters, clean tube frequently to prevent partial or complete plugging
- For weir systems, clean weir box as necessary to prevent accumulation of solids.
- Record flow meter totalizer reading at least once every two weeks. Record maintenance activities in a log book.
- Inspect system frequently. Look for signs of sewer back-up, solid build-up, excessive turbulence, foam, excessive steam, etc. Investigate and take corrective action.
- Perform routine flow meter accuracy and system zero checks.
- Conduct annual calibration and certification of the system.

Recommended activities

- Clean primary element (flume or weir plate) at least weekly
- For bubbler systems, purge bubbler tube using high-pressure compressed air at least weekly. Clear bubbler tube using wire at least once every two weeks.
- Perform routine flow meter accuracy and system zero checks at least once every two months.
- Record both the wastewater flow meter readings and the city water meter readings at least weekly. Compare the water consumption to the wastewater discharge for the same period at least monthly. Take corrective action if the relationship between discharge and consumption is erroneous. For most facilities the discharge is typically 75%-95% of consumption. If collection of city water meter readings is difficult, compare the wastewater discharge to the water consumption shown on the water bills, for the same period.

Monthly comparison of water consumption and wastewater discharge is highly recommended. It alerts the discharger to potential flow meter errors at an early stage. Please contact Enviro-Flow immediately if discrepancies are discovered. It is the responsibility of the discharger to maintain the flow meter in good working condition. The Sanitation Districts may not accept the use of the adjusted-metered water supply method in lieu of the effluent flow meter readings, simply because the recorded discharge exceeds the water consumption.

ENVIRO-FLOW
2638 Leonis Boulevard Vernon, CA 90058 Telephone (323) 589-1100 Facsimile (323) 589-0100

SANITATION DISTRICTS OF LOS ANGELES COUNTY
Charles W. Carry, Chief Engineer and General Manager
1955 Workman Mill Road • P.O. Box 4998 • Whittier, CA • 90607-4998
(310) 699-7411 • (213) 685-5217

FLOW MONITORING SYSTEM MAINTENANCE RECORDS

Company Eastman Kodak Company I.W. Permit No. 1658
Discharge Address 12100 Rivera Road Whittier, CA 90606
Mailing Address [illegible]
Name of Responsible Person [illegible] Telephone No.

Recorder's 100% Span: 50 GPM Totalizer: 1 Gallons per Count
Sampling Socket's Pulse Interval 10 Gallons per Pulse Type of Flowmeter: ISCO 4230 BUBBLER 22 ½° V-NOTCH

Recorder Chart Change Frequency: Daily ☐ Weekly ☐ Monthly ☒

REGULAR CLEANING, MAINTENANCE & CALIBRATION CHECKS					FLOW MONITORING DATA				
Primary Element Cleaned	Level Meas. Equipment Cleaned	Other (describe)	Date	By	Indicator (gpm)	Peak Flow from Recorder (gpm)	Totalizer Reading	Date	By
		Hydraulic Calibration/Enviro Flow	3/18/98			0000	FT/FL		
		INITIAL SYSTEM START-UP							
		INSTRUMENTATION CALIBRATION/ENVIRO-FLOW				2/16/99	236098 FL		
		Instrumentation Calibration/Enviro-Flow				1/19/00	451058.5		FL
		Hydraulic Calibration/Enviro-Flow				1/18/01	9311.8		FL
		Instrumentation Calibration/Enviro-Flow				1/22/02	108765.4		AG
		Instrumentation Calibration/Enviro-Flow Meter calibrated after repaired by ISCO.				1/10/03	804250.2		AG

nucalib.05

FLOW MONITORING SYSTEM

CERTIFICATION OF CALIBRATION CHECK

(Certification of Test Results by a California Registered Professional Engineer)

CERTIFICATION OF TEST RESULTS BY A CALIFORNIA REGISTERED PROFESSIONAL ENGINEER

I hereby certify that I am knowledgeable in the field of wastewater flow measurement and that I have supervised the calibration of the flow monitoring system as described on the previous page and also have reviewed and approved all details of the method of calibration. I consider the calibration method and procedures used to be technically sound, and assume professional responsibility for the validity and accuracy of the results reported.

(Signature) 1/28/03 (Date)

Firas R. Tsipena, P.E.
(Calif. RCE No. C57055, Expires 6/30/05)

CERTIFICATION OF TEST RESULTS BY AN ADMINISTRATIVE OFFICIAL OF THE COMPANY

EASTMAN KODAK COMPANY (Company Name) 1658 (I.W. Permit No.)

I hereby certify that the flow monitoring system certified as properly calibrated above is so arranged and operated, so as to accurately measure and record the industrial wastewater flow to the sewer system.

(Signature)

SCOTT WILLIAMS
(Full Name - Please Print or Type)

HEALTH, SAFETY & ENVIRONMENTAL COOR. 1-30-03
(Administrative Position in Company) (Date)

Certificate of Recognition

2003

Congratulations to

EASTMAN KODAK COMPANY

for complying with U.S. EPA and
County Sanitation Districts of Los Angeles County's
Industrial Wastewater Discharge Limits and Permit Requirements

Paul C. Martyn

June 2004
Permit No. 001658

Paul C. Martyn
Head, Industrial Waste Section

SANITATION DISTRICTS OF LOS ANGELES COUNTY

COUNTY SANITATION DISTRICTS
OF LOS ANGELES COUNTY

1955 Workman Mill Road, Whittier, CA 90601-1400
Mailing Address: P.O. Box 4998, Whittier, CA 90607-4998
Telephone: (562) 699-7411, FAX: (562) 699-5422
www.lacsd.org

JAMES F. STAHL
Chief Engineer and General Manager

July 9, 2003
File: 18-03-1658U
Account No: 1484312

Howard Miller
City of Whittier
13230 E. Penn St.
Whittier, CA 90602

Dear Mr. Miller:

Industrial Wastewater Discharge Permit No. 1658R-4

Eastman Kodak Company
12100 Rivera Rd.
Whittier, CA 90606

Enclosed are two (2) copies of the approved Industrial Wastewater Discharge Permit for the subject company. This permit application was submitted in accordance with Ordinance requirements to apply for a permit revision upon a substantial decrease in wastewater quantity and in accordance with Federal regulations outlined in 40 CFR Part 403.8 that require all Industrial Wastewater Discharge Permits for significant industrial users to be renewed every five (5) years. Please review these for compliance with your requirements, and retain the copies you require for your files. The applicant's copy of the approved Industrial Wastewater Discharge Permit, along with a copy of this letter and requirement list, should be forwarded to the applicant. A copy of this letter is forwarded to the applicant as notification of the Districts' permit requirements, which are in force from the current date. If any additional permit requirements are issued to the applicant by your agency, copies should be forwarded to the Districts for our records. Existing plans currently on file were used for evaluation purposes.

Approval of the permit is subject to compliance with all applicable Ordinance requirements, and upon the items indicated on the attached requirement list. Failure to comply with all items on the requirement list, invalidates this approval and issuance. Invalidation of this permit will result in the applicant being deemed to be operating without a valid permit and subject to immediate discontinuance of sewer services for industrial operations. Successful compliance with all conditions of approval will result in a formal approval that will expire five (5) years from the date of this letter.

Recycled Paper

If you have any questions concerning these requirements, please call Jyoti Banaji of the Districts' Industrial Waste Section at extension 2906.

Very truly yours,

James F. Stahl

Suzanne S. Wienke

Suzanne S. Wienke
Supervising Civil Engineer

SSW:JB:cb
cc: Scott Williams
Eastman Kodak Company
12100 Rivera Rd.
Whittier, CA 90606

COUNTY SANITATION DISTRICTS OF LOS ANGELES COUNTY (DISTRICTS)

James F. Stahl, Chief Engineer and General Manager
1955 Workman Mill Road, P.O. Box 4998, Whittier, California 90607

INDUSTRIAL WASTEWATER DISCHARGE PERMIT

REQUIREMENT LIST

COMPANY NAME: Eastman Kodak Company

INDUSTRIAL WASTEWATER DISCHARGE PERMIT NUMBER: 1658R-4

ACCOUNT NUMBER: 1484312

DATE OF APPROVAL: July 9, 2003 EXPIRATION DATE: July 9, 2008

The approval and issuance of this permit is being made conditionally and subject to Eastman Kodak Company being in compliance with all indicated items on this list. Satisfactory evidence of compliance with these conditions should be supplied to the Districts where requested. Satisfactory evidence will consist of a minimum of written notification signed by a responsible company official, and in some cases may involve the submission of additional drawings and data, or verification by a Districts representative. Failure to comply with all items on the requirement list, including all deadlines specified, invalidates this approval and issuance. Invalidation of this permit will result in Eastman Kodak Company being deemed to be operating without a valid permit and subject to immediate discontinuance of sewer services for industrial operations.

1. This Industrial Wastewater Discharge Permit is issued only for the discharge of treated wastewater from aqueous photo chemicals from damaged containers, cooling tower and boiler blowdown. The discharge of any other type of waste will require prior approval from the Districts. This approved permit will expire five (5) years from the date of the accompanying transmittal letter.

2. The permittee is required to notify the Districts of any change in the status of the subject facility, if ownership or operating responsibility changes, or if the industrial waste connection is legally abandoned.

3. A new permit application must be submitted when there is a significant change in wastewater quantity (25 percent or more) or quality from that given in the approved permit information. The completed application should be submitted to the local governmental agency for initial processing prior to Districts' review. Approval must be obtained prior to any construction of new facilities.

4. Waste haulers reports must be obtained and kept on file for a period of at least four (4) years for any solid wastes from the wastewater pretreatment system and liquid wastes leaving the plant other than in the sewer system. These reports must be made available to representatives of the Districts upon request.

5. All wastewater discharged to the sewer must have a temperature lower than 140°F (60°C) and a closed cup flash point greater than 140°F (60°C).

6. All wastewater discharged to the sewer must not contain over 0.1 milligram/liter of dissolved sulfides.

7. The pH of the wastewater must be maintained at or above 6.0 at all times. Proper neutralization procedures must be observed to assure that this limit is not violated.

8. Numerical limits have been established by the Districts for the maximum concentrations of heavy metals, and other toxic materials, permissible in an industrial discharge to the public sewers. The limits are those shown in the following list of "Industrial Wastewater Local Effluent Limitations." Eastman Kodak Company is advised that any discharge in excess of these limits requires corrective action by the discharger. Penalties applicable to violations of these limits will be strictly enforced by the Districts.

SANITATION DISTRICTS OF LOS ANGELES COUNTY
INDUSTRIAL WASTEWATER LOCAL EFFLUENT LIMITATIONS
FOR JOINT OUTFALL DISTRICTS

PHASE I CONTROL PERIOD

Parameter	Limit (mg/l)*
Arsenic	3
Cadmium	15
Chromium (Total)	10
Copper	15
Lead	40
Mercury	2
Nickel	12
Silver	5
Zinc	25
Cyanide (Total)	10
Total Identifiable Chlorinated Hydrocarbons**	Essentially None

* - Maximum concentration at any time

** - Total Identifiable Chlorinated Hydrocarbons (TICH) comprise:
Aldrin and Dieldrin
Chlordane (cis & trans), trans-nonachlor, oxychlordane, heptachlor and heptachlor epoxide
DDT and derivatives: p, p', and o, p' isomers of DDT, DDD, and DDE
Endrin
HCH: sum of α, β, γ, δ isomers of hexachlorocyclohexane
Toxaphene
Polychlorinated biphenyls (PCB's)

9. Regular calibration and maintenance of the existing flow measurement system (30 V-notch weir and bubbler flow meter) will be required in accordance with the enclosed "Industrial Wastewater Flow Measurement Requirements." Specifically, hydraulic calibrations of the system shall be performed at least once every three years while instrument calibrations shall be performed at least once per year.

10. The permittee must implement a regular program of cleaning, checking and maintaining all components of the existing flow measurement system. This program must include frequent cleaning of the primary element and probes, performing independent checks and calibrations to evaluate the system's accuracy, etc. All maintenance performed on the flow measurement system must be recorded on the enclosed "Flow Monitoring System Maintenance Records".

11. The "Flow Monitoring System Maintenance Records" form must be maintained by the company or the consultant at the recorder location, or another location easily accessible for inspection by Districts' employees. Maintenance activities, recorded on the above mentioned form, shall be submitted to the Districts with all calibration report submittals. These activities include: checking the "zero flow" level of the system, cleaning the system (including the primary element, depth measurement probe, and upstream/downstream piping), changing the recorder's chart, performing independent checks to evaluate the system's accuracy, etc. Furthermore, the maintenance records must contain totalizer readings together with the date and time that the data was gathered. This information must also be concurrently noted on the recorder chart, which should be annotated on a regular basis (preferably daily but no less than weekly).

12. The automatic continuous pH recording instrument must be maintained to monitor the pH of the wastewater discharge stream entering the public sewer. The probe for the pH instrument must be located in the sampling box downstream from the clarifier to monitor and record final effluent pH. PH records for at least the previous 180 days of operation must be kept on file at the discharge address and must be made available for inspection by representatives of the Districts at any time during business hours. If pH records indicate periods of acidic or highly alkaline discharge, the permittee may be required to upgrade the existing pH neutralization system.

    The pH equipment must be regularly calibrated and maintained in good working order. The probe and recorder must be in place and operating 24 hours per day, every day of the year, except for periods of routine pH equipment maintenance. During periods of extended maintenance, either calibrated back-up equipment must be used or hourly pH readings must be manually recorded during operating hours.

    On a weekly, or more frequent basis, the pH chart must be annotated with the following information: date, time, name of person annotating the chart, and the pH reading from a secondary sensing device such as pH paper or an alternate calibrated pH meter. In addition, whenever the equipment is calibrated, the chart must be annotated with the above information and the word "calibration". Periods of maintenance or abnormal operation should be indicated on the pH chart and detailed in the facility's log book. The pH chart paper should have a scale of 0 to 14.

13. Pretreatment data for each batch of process solution discharged must be kept in a log book that must be made available for inspection by representatives of the Districts at any time during business hours. This log book must contain the following information:

    a) The date and time a batch treatment begins
    b) The type of treatment provided
    c) The initial and final pH of the wastewater
    d) The date and time a batch is discharged to the sewer
    e) The volume of wastewater discharged
    f) Initials of the operator with any comments on difficulties encountered during treatment

14. The existing sampling box on the west side of the building downstream from the V-notch weir and clarifier is hereby designated as the legal sampling point for Eastman Kodak Company. The permittee is responsible for maintaining and cleaning the sampling point to prevent any build-up of oil and grease, sediment or sludge; failure to do so does not invalidate sampling test results. Analytical results from samples taken from this location according to accepted sampling procedure shall be accepted as binding. Safe and convenient access to the sampling point must be provided for representatives of the Districts. Should Districts' staff determine that the sampling location is unsafe, difficult to access or require modification, Eastman Kodak Company must propose alternatives which will provide a sampling facility acceptable to the Districts.

15. The Districts' personnel may provide a split of any composite sample collected if sufficient sample volume is available. Districts' personnel may also provide split, concurrent, or sequential grab samples. These samples will be left with a designated company representative. If the designee is not available, these samples will be left with whomever is available.

    The permittee is required to follow appropriate preservation techniques, analytical procedures, and holding periods specified in 40 CFR 136, if the analytical test results from these samples are to be used for compliance or surcharge reporting purposes. Failure to follow the prescribed procedures will invalidate the test results.

16. The permittee is advised that additional industrial wastewater pretreatment equipment may be required if inspection or monitoring indicates prohibited materials are discharged to the public sewer.

17. Any plans for changes in equipment or processes must be submitted (for approval before implementation) to the Districts.

18. The permittee should provide trained personnel for proper operation and regular maintenance of all components of the proposed pretreatment system to ensure compliance at all times with applicable industrial wastewater effluent limits. The permittee should also maintain an adequate supply of treatment chemicals for key components of the pretreatment system.

19. Self-monitoring of the industrial wastewater must be performed at the intervals indicated on the enclosed Self-Monitoring Requirement Form and reported on the Self-Monitoring Report (SMR) form. The Districts will send the necessary SMR forms before each reporting period. All indicated

analyses must be performed by a State or Districts' certified laboratory. The certification section of the SMR form must be completed and signed by a responsible company official. For each reporting period, the completed SMR form and the corresponding laboratory report must be submitted to the Districts' Industrial Waste Section no later than the due date indicated on the form. The wastewater samples analyzed must be collected in such a way that they are representative of the total discharge generated by a typical day's operations. Each representative sample (composite and/or grab) should be collected over one 24-hour period and analyzed for all parameters in Table 1 of the Self-Monitoring Requirements form. All representative samples must meet all applicable limits. It is the responsibility of Eastman Kodak Company to submit results from any additional self-monitoring, and to notify the Districts of any other toxic materials which are known to be present in the wastewater.

20. If Eastman Kodak Company is required or chooses to file a Long Form Surcharge Statement, surcharge tests of the industrial wastewater must be performed at the intervals indicated on the enclosed table of Surcharge Test Frequency and submitted annually with the wastewater treatment surcharge statement. Eastman Kodak Company is reminded that the surcharge testing requirements are independent of the tests for self-monitoring reports required in Item No. 19.

21. If the wastewater flowrate and strength data indicate an increase in the sewerage capacity unit usage by 25 percent or more, Eastman Kodak Company may be required to revise their permit, and will be required to pay a corresponding connection fee should existing sewerage baseline capacity units be insufficient to accommodate discharge at that time.

22. Any floor drains shall have grated covers with 3/8" maximum openings to prevent larger particles from clogging the sewer.

23. In the event of the discharge of any prohibited waste, excessive quantities or concentrations of any restricted waste, or of the discharge of material not covered under this permit, the company must immediately notify the Districts by calling 562-699-7411, extension 2907, during office hours or the Long Beach Pumping Plant, 562-437-6520, during non-office hours.

    The Districts must also be notified of any circumstances affecting plant processes or facility operations that may potentially result in the discharge of similarly prohibited or restricted wastes, including but not limited to the malfunction, upset or improper operation of plant processes, pretreatment systems, spill containment facilities, or diversion/bypass mechanisms. Failure to immediately notify the Districts of any such event or condition is a violation of the *Wastewater Ordinance*.

24. The accompanying Sanitation Districts of Los Angeles County Industrial Wastewater Discharge Permit Fact Sheet **must** be visibly posted by the permittee near the legal sampling point.

25. This approval of the existing pretreatment system by the Districts is for only the general concept presented. The proper maintenance and operation of the system is the responsibility of the permittee and his contractors.

SANITATION DISTRICTS OF LOS ANGELES COUNTY
INDUSTRIAL WASTEWATER DISCHARGE PERMIT FACT SHEET

This fact sheet MUST be visibly posted by the discharger.

COMPANY NAME	Eastman Kodak Company	**I.W. NO.**	1658R-4
SITUS ADDRESS	12100 Rivera Rd., Whittier, CA 90606	**SURCH. ACCT.**	1484312
MAILING ADDRESS	12100 Rivera Rd., Whittier, CA 90606	**DISTRICT NO.**	18
TAX ASSESSOR NO.	8168 028 003	**TG**	707/A1
COMPANY CONTACT	Scott Williams		
TELEPHONE NO.	(562)789-2410	**OTHER PERMITS AT SITUS**	None

APPROVAL DATE	July 9, 2003	**EXPIRATION DATE**	July 9, 2008
EVALUATION ENGINEER	Jyoti Banaji	**LOCAL AGENCY**	Whittier
LOCATION OF CONNECTION TO PUBLIC SEWER	West of the property along Chetle Road		
DISTRICTS' MANHOLE NO.	18-0504	**TREATMENT PLANT**	05-Los Coyotes WRP

TYPE OF INDUSTRY	Warehousing		
SIC NO(S).	5043		
EPA CATEGORY	Non-categorical		
HOURS OF OPERATION/DAY	08:00 - 17:00	**OPERATING DAYS/WEEK**	M-F
TIME OF DISCHARGE IF DIFFERENT FROM ABOVE		**NUMBER OF EMPLOYEES**	48
PERMIT FLOWRATE	1120 gpd	**PEAK FLOWRATE**	29 gpm
PRODUCTS PRODUCED AT SITUS	Not Applicable.		
RAW MATERIAL USED AT SITUS	Not Applicable.		
APPROVED WASTEWATER PRODUCING OPERATIONS	Aqueous photochemicals from damaged containers, cooling tower bleed and boiler blowdown.		
CONSTITUENTS OF WASTEWATER	Silver, COD, dissolved solids, suspended solids, sulfide, mercury, pH.		
LEGAL SAMPLING POINT	Existing sampling box on the west of the building, downstream from the clarifier and V-notch weir.		
IS SELF-MONITORING REQUIRED?	Yes	If yes, SMR requirements must be attached.	
REQUIRED PRETREATMENT EQUIPMENT	Three stage clarifier, pH neutralization.		
REQUIRED MONITORING EQUIPMENT	Flow meter, pH recorder.		
COMPANY-SPECIFIC PERMIT CONDITIONS	None.		

IN THE EVENT OF THE DISCHARGE OF PROHIBITED OR RESTRICTED WASTES, PLEASE CALL:
OFFICE HRS: 562-699-7411, EXTENSION 2907; NON-OFFICE HOURS: 562-437-6520

PERMIT EVALUATION SUMMARY

Company Name Eastman Kodak Company Date January 9, 2003

Evaluation Summary By Jyoti Banaji I.W. No. 1658R-4

Account No. 1484312 Flow, gpd 1,120 Peak Flow, gpm 29

District No. 18 SIC No.(s) 5043

EPA Category Non-categorical Code SNPHOT BMR Submitted: No

Permit Type: Revision and five year renewal Existing Connection: Existing Existing Discharge: Yes

Situs Address: 12100 Rivera Rd., Whittier, CA 90606

1. **Type of Industry and Process Description.**

   Company warehouses photo finishing chemicals for other Kodak companies. Aqueous based photochemicals from damaged containers and spent photo finishing chemicals are discharged to the public sewer. The chemicals are mainly corrosives and a list provided by the company is enclosed with the package. Existing plans on file were used for evaluation.

2. **Reason for Submittal.**

   Five year renewal and revision in flow due to greater than 25% decrease. There are no changes in the operations.

3. **Listing of Other Permits at Situs.**

   None - IW 3554 was voided on 02/14/96.

4. **Brief Permit History (previous approvals and/or rejections).**

   APP 11/13/97 at 1793 gpd (Company classified as INPHOT with limited SMR requirements).
   PRV 08/15/96 Permit reactivated due to high strengths. (Company discharges spent chemicals.)
   VPN 02/14/96 Exemption from filing an IW permit due to low flow.
   APP 04/04/86 at 11,400 GPD (Company updated to SNPHOT on 09/16/94 per ATH.)
   REJ 09/30/85
   APP 11/16/84 at 4106 GPD
   REJ 04/03/84
   AAD 08/14/79 Addendum for the installation of a new clarifier with sample box.
   AAD 06/19/79
   APP 05/14/74 at 5442 GPD

5. **Inspection/Enforcement Status.**

   The Inspection reports for 4/17/2000 and 4/19/2000 state that there was heavy sulfide odor in the clarifier. However, there are no such reports before and after this period. Inspection reports for past five years (1998-2003) show normal operation at the facility. Two samples SJ83268 and SJ86026 were analyzed in March and April 2003 respectively

The company's last violation was in 1995 for non-submittal of permit renewal application. In 1997, the company had violated the dissolved sulfide limit but was not cited for it. The company is not under enforcement at this time.

6. Sources of Wastewater and Flow Verification.

Company discharges wastewater only when it neutralizes liquid products(fixer or developer.). Neutralization is done when containers leak or are damaged in the warehouse. Third stage of clarifier is used as a neutralization process. A V-notch weir is up stream of the 3 stage clarifier. pH probe is in the sampling box. Effluent pH recorded on pH chart.

IW producing operations include chiller/cooling tower bleed off and boiler blowdown. In addition, aqueous based photochemicals from damaged containers are also discharged. Any chemical which cannot be re-boxed or disposed of on-site is transported to Rochester, NY where it is incinerated.

The company was required to install a flowmeter downstream from the chemical dump station at the time of the permit renewal in 1997. Therefore, flow meter data is reported in Form B. This flow is also identical to the Surcharge data.

Flowmeter data reported for July 2001-June 2002 - 0.28 MGY

For 250 working days, the average flow is 1,120 gpd. For a 9 hour operation, the average flow rate is 2 gpm. For a P/A ratio of 2, the peak flow rate would be 4 gpm, however, the company has reported a peak flow of 29 gpm in the permit application, that has been approved by the City of Whittier (local agency).

7. Schematic Flow Diagram or List of Pretreatment Systems.

There is no processing at the facility. For the occasional 1 to 5 gallon photochemical box contents that are disposed through the chemical dump room, there is a three stage clarifier and manual pH neutralization.

Boilers: All floor trenches surrounding the boilers are covered by means of metal plates. The blowdown is collected in a drum and transferred to the chemical dump for disposal into the clarifier and sample box.

Chillers/Cooling Towers: New above ground 2-inch PVC line runs directly to the chemical dump from the two existing cooling towers. The bleed off flows directly to the chemical dump for disposal into the clarifier and sample box.

8. Approved Sampling Point Location And Description.

Existing sample box on the west side of the building, downstream from the V-notch weir and clarifier.

9. Other (Spill containment, Rainwater, Groundwater, Special Limits, etc.)

Spill Containment:

No spill containment is currently needed. Inspection report from 4/19/2000 suggests that there is no spill containment required, because the caustic and acid for neutralization are stored in 55 gallon drums. Per Districts' current spill containment policy, the company is not required to be on spill containment program.

Rainwater Diversion:

Rainwater diversion is not needed since all operations occur indoors.

pH Meter and Recorder:

The company has installed an automatic pH meter and recorder in a room, but the pH probe is installed in the sampling box. The company also has pH neutralization in the third stage of the clarifier.

Assessor's Map Book No.:

The Assessor's Map Book Number entered in the Districts' mainframe Surcharge system is incorrect. The correct MPP No. is 8168-028-003 per Metroscan records. A parcel verification by the company contact is enclosed with the package.

Classification:

The company is classified as a Non-categorical Significant Industrial User due to its COD concentration. The company's sample obtained on 4/8/02 (SJ 64299) by the Districts showed very high COD and suspended solids concentration. This raised a question whether the company should be a SIU or Nonsig company. The company's contact Scott Williams informed me that it was a rare incident when the company dumped several leaking photochemical containers at the same time. However, the company has historically had COD concentrations much higher than the Districts' short form averages. In order to verify the company's current operations, two new grab samples were collected by Inspector Neil Tran on 3/3/03 (SJ83268) and 4/24/03 (SJ86026). The analyses results show high COD concentration. These samples verify that the company is likely to discharge high COD effluent on a regular basis. Therefore, the EPA code is recommended to be changed from INPHOT to SNPHOT. The company's historical and current SMR and Districts' sample results are shown below.

Log#	Date	COD (mg/l)	SS (mg/l)	Flow (gpd)
SMR	9/11/96	10911	130	120
SMR	3/3/97	39830	494	120
SMR	7/9/97	29975	270	120
SMR	10/14/98	197	12	690
SMR	12/1/99	5998	90	151
SJ12572	11/1/99	164	124	
SMR	8/15/00	1329	13	1408
SJ29553	8/1/00	1450	<20	
Surcharge	12/12/01	3941	400	
Surcharge	2/05/02	6531	254	
Surcharge	6/04/02	4480	6	
SMR	4/9/02	9530	3440	233
SJ64299	4/8/02	29800	116200	
SMR	4/9/03	354	<6	117
SJ83268	3/3/03	3050	65	
SJ86026	4/24/03	11500	49	

SMR:

The company was classified as INPHOT when the five year renewal was approved in 1997 and the company was required to do yearly self monitoring for COD, SS, sulfide, flow, pH and silver. Although, the company's flow is less than 5000 gpd, based on the results above, the company is recommended to be SNPHOT code with SMR requirement for flow, COD, SS, pH, S, Ag and Hg once every six months.

Baseline:

The company has a baseline of 56.87 CU. The XYZ date is December 1981. Baseline is established from Surcharge (76-77) and connection fee payment. Calculations are based on new formula. The company released 11.29 CU to pacific gulf properties. The baseline reflects this deduction.

Connection Fee:

Based on an annual flow of 0.28 MGY for 2001-2002 (1,120 gpd), 48 employees, 6,121 mg/l Average COD and 1025 mg/l average suspended solids concentration, and 250 working days per year, the company requires 16.80 CU. Since the required capacity units are much less than the available baseline units (56.87 CU), no connection fee is due.

Recommend: Approval

TABLE 3

chemical oxygen demand & suspended solids summary

Fiscal Year 2001/2002 Account Nº 18-1484312

Company Name EASTMAN KODAK COMPANY

Districts' Permit Nº 1658-R3 SIC Nº 5043

(Prepare One Table For Each Discharge Outlet)

Method of Flow Volume Determination [X] Direct Measurement [ ] Metered Water Supply (complete Tables 2A and 2B) [ ] Adjusted Metered Water Supply (complete Tables 2A and 2B)

Sample No	Date of 24-Hour Sampling & Measurements	Surcharge Parameter Report 1/		Tests Represent Period of Time				Total Wastewater Quantities Discharged to the Sewer (to two decimal places)		
		Chemical Oxygen Demand (COD) (mg/l) 2/ 5/	Suspended Solids (SS) (mg/l) 2/ 5/	From		Thru		Flow Volume (millions of gal.) 3/ 4/	Chemical Oxygen Demand (COD) (thousands of lbs.) 6/	Suspended Solids (SS) (thousands of lbs.) 6/
				Mo.	Day	Mo.	Day			
1	12/12/01	3941	400	12	1	1	31	0.03	0.99	0.10
2	2/5/02	6531	254	2	1	3	31	0.01	0.54	0.02
3	4/9/02	9530	3440	4	1	5	31	0.18	14.31	5.16
4	6/4/02	4480	6	6	1	7	2	0.00	0.00	0.00
5	/ /									
6	/ /									
7	/ /									
8	/ /									
9	/ /									
10	/ /									
11	/ /									
12	/ /									
13	/ /									
14	/ /									
15	/ /									
16	/ /									
17	/ /									
18	/ /									
19	/ /									
20	/ /									
21	/ /									
22	/ /									
23	/ /									
24	/ /									
	Annual Average					Annual Total		0.22	15.84	5.28

NOTES:

1/ Frequency of surcharge parameter measurements should follow the requirements in Table A, according to the total yearly flow volume of the discharge outlet. If more than 24 tests are required or performed during the fiscal year, please attach additional sheets.

2/ Mg/l corresponds to milligrams per liter - also equivalent to PPM or parts per million. All sample results must be reported in whole numbers.

3/ Companies determining wastewater flows by an effluent flow meter must have a value for flow volume in this column for every required sampling time period. These flow volumes should be used to calculate the quantities of COD and SS discharged.

4/ Companies using metered or adjusted metered water supplies should calculate the annual average for COD and SS and use these values and the total annual flow volume to calculate the total annual wastewater quantities of COD and SS discharged.

5/ Submit copies of laboratory analyses for ALL 24-hour composite samples which were analyzed for either COD or SS concentrations.

6/ The flow-weighted COD and SS in thousands of pounds is determined by:

[Flow Volume Discharged in Millions of Gallons (to two decimal places)] X [Chemical Oxygen Demand or Suspended Solids Concentration in Milligrams per Liter (mg/l)] X [8.34 / 1,000] = [Thousands of Pounds of Chemical Oxygen Demand or Suspended Solids (to two decimal places)]

Attachment A

CHEMICAL INVENTORY LIST

* THESE WILL GO THRU OUR CLARIFIER TO SEWER !

Oxi[illegible]s:

Sod[illegible]lfate

Fl[illegible]mab[illegible]:

3,5-Di[illegible]c Acid

1,4[illegible]ne

Meth[illegible]Chloride

[illegible]

[illegible]loroethane)

Corrosives:

(This list is not all inclusive. See individual MSDS's for complete listin[illegible]

Sulfuric Acid
Formaldehyde
Ammonia
Acetic Acid
Acetic Acid, Glacial
Boric Acid
Phosphoric Acid
Potassium Carbonate
Potassium Hydroxide
Sodium Hydroxide
Sodium Metabisulfate
Sodium Sulfide
Ammonium Bromide
Aluminum Sulfate
Glutaraldehyde

Toxic[illegible]

(This list is [illegible]l inclusiv[illegible]S[illegible]SDS's for com[illegible]isting)

[illegible]inone

(4-(N-Ethyl-N-2-Hydro[illegible]yl)-2[illegible]thylphenylenediamine Sulfate

JAN 28 '03 01:08PM EASTMAN KODAK CO

Pmo

COUNTY SANITATION DISTRICTS
OF LOS ANGELES COUNTY

1955 Workman Mill Road, Whittier, CA 90601-1400
Mailing Address: P.O. Box 4998, Whittier, CA 90607-4998
Telephone: (562) 699-7411, FAX: (562) 699-5422
www.lacsd.org

JAMES F. STAHL
Chief Engineer and General Manager

May 6, 2004
File: 18-04-1658U
Account No:1484312

Scott Williams
Eastman Kodak Company
12100 Rivera Rd.
Whittier, CA 90606

Dear Mr. Williams:

Requirement for Batch Discharge Notification
Industrial Wastewater Discharge Permit No. 1658R-4

Eastman Kodak Company
12100 Rivera Rd.
Whittier, CA 90606

The Districts' Industrial Waste Monitoring staff have been attempting to collect an industrial wastewater sample from your facility in the past several months but have been unsuccessful due to the intermittent discharge from your facility. In order to facilitate collection of sample in the future, your company is now required to notify the Districts at least 24 hours in advance of an anticipated discharge from permit number #1658R-4. Notification should be made by telephone to (562) 699-7411 x2907. Batches should be discharged Monday - Thursday only. (Notification for Monday discharges should be made by 3:00 p.m. on the previous Friday). If the Districts have obtained adequate samples, this notification requirement may be temporarily suspended. Eastman Kodak Company will be verbally notified of a suspension and given a date for resumption of the notification requirement.

If you have any questions concerning these requirements, please contact Jyoti Banaji of the Districts' Industrial Waste Section at extension 2906.

Very truly yours,

James F. Stahl

Suzanne S. Wienke

Suzanne S. Wienke
Supervising Civil Engineer

SSW:JB:cb
cc: Tom Burch
Bill Garrett

Recycled Paper

January 7, 2005
File: 18-05-001658
Account No.: 1484312

Mr. Scott Williams
Eastman Kodak Company
12100 Rivera Rd.
Whittier, CA 90606

Dear Mr. Williams:

Added Requirements to Industrial Wastewater Discharge Permit No. 001658

12100 Rivera Rd.
Whittier, 90606

Per a recent audit of the Districts' pretreatment program by the Los Angeles Regional Water Quality Control Board, the Districts are required to add the following requirements to Industrial Wastewater Discharge Permits (permits) of all Significant Industrial Users (SIUs). As your company is currently designated by the Districts as an SIU, the following requirements are added to your permit as of the date of this letter. These requirements supercede any similar requirements which may already be contained in your permit. All other permit requirements previously issued remain in effect. Compliance with the Districts' *Wastewater Ordinance* continues to be required as a condition of discharge.

Added Requirements:

1. Every person or permittee violating any provision of this Industrial Wastewater Discharge Permit (permit) or the Districts' *Wastewater Ordinance* (*Ordinance*) is guilty of a misdemeanor, and upon conviction is punishable as provided by law (California Health & Safety Code Section 4766 currently allows for a fine not to exceed $1000, or imprisonment for not more than thirty (30) days, or both. Misdemeanor violations of California Health & Safety Code Section 25189.5 currently allow for a fine not to exceed $100,000 and imprisonment not to exceed one year. Misdemeanor violations of the Clean Water Act, 33 USC 1319(c) currently allow for a fine not to exceed $25,000 and imprisonment not to exceed one year.) Each day during which any violation continues shall constitute a separate offense. The Chief Engineer is authorized to seek, through the office of the District Attorney of Los Angeles County or other appropriate authority, prosecution of criminal charges against any person violating any provision of the permit or the *Ordinance*. Violations of discharge limitations established under this permit or the *Ordinance* may also be violations of state and federal environmental laws which may be punishable as felonies and which may also carry substantial fines and penalties (California Health & Safety Code 25189.5 currently allows for a fine not to exceed $100,000 (except the fine can be up to $250,000 for great bodily injury or substantial probability of death) and imprisonment up to 3

years and 33 USC Section 13.19(c) currently allows for a fine not to exceed $1,000,000 for a first conviction and imprisonment of up to 15 years.)

In addition, any person or permittee who violates any provision of the *Ordinance* or any term or condition of any permit issued pursuant to the *Ordinance* or plan approval that prohibits or limits the discharge of any waste or imposes any pretreatment requirement shall be civilly liable to the Districts in the maximum sum provided by law for each day in which such violation occurs (California Government Code Section 54740 currently allows for civil penalties which include, but are not limited to, a fine of up to $25,000 per day of violation.)

2. The permittee shall maintain records of all information resulting from any monitoring activities required by 40 CFR 403.12, including self-monitoring reports and baseline monitoring reports. Such records shall include for all samples:

   A. The date, exact place, method, and time of sampling and the name of the person or persons taking the samples;
   B. The dates analyses were performed;
   C. Who performed the analyses;
   D. The analytical techniques/methods used; and
   E. The results of such analyses.

   The permittee is required to retain for a minimum of 4 years any records of monitoring activities and results (whether or not such monitoring activities are required by 40 CFR 403.12) and shall make such records available for inspection and copying by the Districts. This period of retention shall be extended during the course of any unresolved litigation regarding the permittee or when requested by the Districts.

3. Self-monitoring of the industrial wastewater must be performed at the intervals indicated on the Self-Monitoring Requirement Form. Required data must be reported on the Self-Monitoring Report (SMR) form. The Districts will send the necessary SMR forms before each reporting period. All indicated analyses must be performed by a State or Districts' certified laboratory. The certification section of the SMR form must be completed and signed by a responsible company official. For each reporting period, the completed SMR form and the corresponding laboratory report must be submitted to the Districts' Industrial Waste Section no later than the due date indicated on the form. The wastewater samples analyzed must be collected in such a way that they are representative of the total discharge generated by a typical day's operations. Each representative sample (composite and/or grab) should be collected over one 24-hour period and analyzed for all parameters in Table 1 of the Self-Monitoring Requirements form. All representative samples must meet all applicable limits. If the permittee is subject to EPA Categorical Pretreatment Standards, violations of effluent categorical limitations must be reported to the Districts within 24 hours of the discharger becoming aware of the violation ((562) 699-7411, extension 2907). Additional sampling and analysis must be conducted for all categorical parameters in violation. The results of the repeat analysis must be submitted within 30 days of becoming aware of the violation. It is the permittee's responsibility to submit results from any

additional self-monitoring, and to notify the Districts of any other toxic materials, which are known to be present in the wastewater.

4. In accordance with federal regulations found at 40 CFR Part 403.17, the permittee must not bypass required pretreatment equipment unless the bypass was unavoidable to prevent loss of life, personal injury or severe property damage and there were no feasible alternatives to the bypass and the permittee notified the Districts at least 10 days prior to an anticipated bypass or within 24 hours of an unanticipated bypass. Severe property damage does not include economic loss due to production delays. Feasible alternatives include use of auxiliary treatment facilities, retention of untreated wastes or cessation of production.

   The permittee shall submit oral notice of an unanticipated bypass that exceeds applicable categorical effluent limitations to the Districts within 24 hours from the time the permittee becomes aware of the bypass.

   A written submission shall also be provided within 5 days of the time that the permittee becomes aware of the bypass. The written submission shall contain a description of the bypass and its cause; the duration of the bypass, including exact dates and times, and, if the bypass has not been corrected, the anticipated time it is expected to continue; and steps taken or planned to reduce, eliminate, and prevent reoccurrence of the bypass. The Districts may waive the written report on a case-by-case basis if the oral report has been received within 24 hours.

   The Permittee may allow any bypass to occur which does not cause Pretreatment Standards or Requirements to be violated, but only if it also is for essential maintenance (i.e. pipe or pump failures) to assure efficient operation. However, routine maintenance should be conducted during normal periods of production downtime. Notification is not required for bypasses that do not result in federal categorical violations.

   The Districts will determine whether the permittee has met all bypass criteria above thus avoiding enforcement action for violation of federal categorical regulations. However, this does not relieve a discharger of the responsibility to comply with Districts' *Ordinance* or effluent limitations at all times. Any repair or maintenance costs to Districts' facilities associated with any bypass of pretreatment equipment will be borne by the permittee.

5. Upon request by the Districts, the permittee is required to develop a Slug Discharge Control Plan which complies with the Districts' Spill Containment Guidelines and includes, at a minimum, the following elements:

   A. Description of discharge practices, including non-routine batch discharges (non-routine batch discharges are not allowed unless specified as an approved discharge in the permit);
   B. Description of stored chemicals;
   C. Procedures for immediately notifying the Districts of slug discharges, including any discharge that would violate a prohibition under 40 CFR 403.5(b), with procedures for follow-up written notification within five days;

D. If necessary, procedures to prevent adverse impact from accidental spills, including inspection and maintenance of storage areas, handling and transfer of materials, loading operations, control of plant site run-off, worker training, building of containment structures or equipment, measures for containing toxic organic pollutants (including solvents), and/or measures and equipment for emergency response.

3. This plan must be maintained at the discharge location and must be made available for review by Districts' personnel. Copies may be required to be submitted to the Districts for review.

Facilities operating under a temporary permit are advised that such permits are considered fully enforceable legal control mechanisms. If your company is operating under a temporary permit, the following requirements are added to the temporary permit.

6. The temporary permit requires that the permittee apply for an Industrial Wastewater Discharge Permit within 30 days (of issuance of the temporary permit.) Failure to apply within the prescribed period may result in enforcement action against the permittee. Upon issuance of an Industrial Wastewater Discharge Permit, the temporary permit will become null and void. Under no circumstances will the temporary permit be valid for more than five years from the date of issuance. Failure of the discharger to obtain a permit before the five-year deadline may result in the discontinuance of sewer services for industrial operations.

7. The temporary permit is not transferable to a new business location or to a new business. The permittee must immediately notify the Districts in writing of any change in its name or legal capacity. The temporary permit shall be voidable by the Districts upon non-use, cessation of discharge, transfer of business ownership, or the issuance of a new permit for the same sewer connection.

If you have any questions concerning this letter, please contact the Industrial Waste Section at extension 2900.

Very truly yours,

James F. Stahl

Suzanne S. Wienke

Suzanne S. Wienke
Supervising Civil Engineer

SSW:dfd

Certificate of Recognition

2004

Congratulations to

EASTMAN KODAK COMPANY

for complying with U.S. EPA and
County Sanitation Districts of Los Angeles County's
Industrial Wastewater Discharge Limits and Permit Requirements

Paul C. Martyn

June 2005

Permit No. 001658

Paul C. Martyn
Head, Industrial Waste Section

SANITATION DISTRICTS OF LOS ANGELES COUNTY

Certificate of Recognition

2005

Congratulations to

EASTMAN KODAK COMPANY

for complying with U.S. EPA and
County Sanitation Districts of Los Angeles County's
Industrial Wastewater Discharge Limits and Permit Requirements

Paul C. Martyn

June 2006

Permit No. 001658

Paul C. Martyn
Head, Industrial Waste Section

SANITATION DISTRICTS OF LOS ANGELES COUNTY

Laboratory Technical Data System 01/10/2007
SJC WQL Test Results Page 1

Sample No: SJ70974 Sample Location: 3-IW01-658

Requestor: MARTYN Completion Date: 01/05/2007

Charge No: IW14905BM00 Approved By: JPG Sample Type: IWS

Composite Date and Time - From: 12/04/2006 08:10 To: 12/05/2006 08:28

Sample Description:
EASTMAN KODAK COMPANY, 12100 RIVERA RD, WHITTIER (SBX)

No.	Test	Description	Result	Unit of Measure		Footnote
1.	151	SUSPENDED SOLIDS	< 10	MG/L		--
2.	403	TOTAL COD	1410	MG/L	O	--
3.	717	MERCURY	< 0.5	UG/L	HG	35
4.	722	SILVER	< 0.05	MG/L	AG	--

Footnotes: 35 - DUPLICATE SPIKE

Received in Sample Room By: Pam 12/5/06 1702

Time Received in Laboratory: _____

LABORATORY JOB NUMBER: SJ70974 -0

PRIORITY:
☐ Routine (0) ☐ Expedite, 1 hr. (X)
☐ Rush, 1 day (R) ☐ Upset, 1 wk. (U)

PRIORITY AUTHORIZATION _____ Ext. _____

0

12-DEC-06 14:34 RCVD

JAMES F. STAHL
Chief Engineer and General Manager

SANITATION DISTRICTS OF LOS ANGELES COUNTY
P.O. Box 4998 Whittier, California 90607

For additional information regarding this analysis call (562) 699-7411 x 2900

INDUSTRIAL WASTE MONITORING RESULTS

SAMPLE IDENTIFICATION Surcharge Account Number: 1484312 I.W. Permit Number: 1658

Sample Source or Company Name: Eastman Kodak

Address: 12100 East Rivera Road, Santa Fe Springs

Reason For Sampling: ☒ Routine ☐ Phase 1 ☐ Treatment Plant Upset ☐ Sewer System Problem ☐ Other: _____

Monitoring Requested By: Martyn/Burch

Accounting Charges: ☐ For Routine Samples Taken By Inspectors: TS14905 BI ☒ For Routine Samples Taken By IWMC: TS14905 BM
☐ For All Special Investigation Samples: TS14905 B _____

SAMPLE COLLECTION INFORMATION:

* Sample Point: ☒ Sample Box ☐ Clarifier ☐ Manhole ☐ _____ ☐ Valve ☐ CN Sample Point ☐ Clean-out ☐ _____

* Sample Method: ☐ Grab ☐ Composite-Timed With ____ minute intervals ☒ Composite-Flow With 1 x .01 gallons
Test aliquot volume 90 / 90 ml.
Tot aliquot 45

* Sample Date: At/or From 0810 ☒ A.M. ☐ P.M. 12/4 20 06 (HR MIN / MONTH DAY YEAR)
To 0828 ☒ A.M. ☐ P.M. 12/5 20 06

* Observations: SM planned for Next week.

* Sampled By: RW * Submitted to Laboratory By: RW * Contact Name: Scott Williams Title: _____

* Total Quantity of Sample Collected: N 4L * Sample Container(s) Used: ☐ C/c ____ Other: 2(1L) Plastic

* Quantity Submitted to Lab 2(1L) Plastic

* Sample Preservation Used: ☒ Ice ☐ No Cl_2 ☐ Sodium Thiosulfate ☐ NaOH ☒ HNO_3 Other: _____

Flow When Sampled:

Sample given to company: Y (N) (Refused)
Sample given to: ☐ Contact ☐ Other _____
Sample: ☐ Split ☐ Concurrent ☐ Consecutive

COMPOSITE SAMPLE			GRAB SAMPLE
Period of Composite:		hours	Flow Rate at Time of Sample:
Totalizer Readings:	Final:	01269395	(905)pH 6 s/u 0 gpm
	Initial:	01268944	
	Difference:	451	(905)pH 7 p/u 0 gpm
	Multiplier:	45	
	Total Flow:	gallons	

* Obtained From: ☐ Visual Estimate, ☒ Effluent Flow Meter, ☐ Influent Water Meter, ☐ Impossible To Tell If Flow Existed When Sampled

FIELD TEST RESULTS

* pH (905) 7 * Color Yellow * Temperature Cool * Cyanide N/A
* Odor _____
* Total Sulfide N/A * Dissolved Sulfide N/A * Other N/A

LABORATORY TESTS NOTES TO ANALYSTS: _____

	CONSTITUENT	CODE
	pH	101
X	SUSPENDED SOLIDS, mg/l	151
*	SUSPENDED SOLIDS (@ pH 7), mg/l	150
X	COD, mg/l O	403
	TOTAL DISS., SOLIDS (TDS), mg/l	155
	TOTAL DISS., SOLIDS (@ 550°C), mg/l	166
	AMMONIA NITROGEN, mg/l N	201
	SOLUBLE SULFIDE, mg/l S	252
	THIOSULFATE SULFUR, mg/l S	253
	SULFITE SULFUR, mg/l S	254
	SULFATE, mg/l SO_4	257
	TOTAL MERCAPTANS, mg/l S	258
	TOTAL PHENOLS, mg/l C_6H_5OH	312

	CONSTITUENT	CODE
	OIL AND GREASE, mg/l	408
	OIL AND GREASE (NON-POLAR), mg/l	414
	TOTAL CYANIDE, mg/l CN	206
	CYANIDE AMENABLE TO Cl_2	210
	TOTAL CADMIUM, mg/l Cd	708
	TOTAL CHROMIUM, mg/l Cr	709
	TOTAL COPPER, mg/l Cu	712
	TOTAL LEAD, mg/l Pb	714
	TOTAL NICKEL, mg/l Ni	718
X	TOTAL SILVER, mg/l Ag	722
	TOTAL ZINC, mg/l Zn	724
	TOTAL ARSENIC, mg/l As	705
X	TOTAL MERCURY, mg/l Hg	717

	CONSTITUENT	CODE
	MBAS, mg/l LAS	315
	NID, mg/l	316
	BENZENE, ug/l	620
	TOLUENE, ug/l	621
	ETHYL BENZENE, ug/l	624
	o-XYLENE, ug/l	629
	m+p-XYLENE, ug/l	695
	PC	
	EPA	

DISTRIBUTION: Return this sheet to Industrial Waste Section Head after log-in.
* All information to be filled in by Field Collection Personnel.

COUNTY SANITATION DISTRICTS
OF LOS ANGELES COUNTY

1955 Workman Mill Road, Whittier, CA 90601-1400
Mailing Address: P.O. Box 4998, Whittier, CA 90607-4998
Telephone: (562) 699-7411, FAX: (562) 699-5422
www.lacsd.org

STEPHEN R. MAGUIN
Chief Engineer and General Manager

March 28, 2007

001658
Eastman Kodak Co.
12100 Rivera Rd.
Whittier, CA 90606

Notice of Results of Sanitation Districts' Industrial Waste Monitoring

Attached please find the results of recent Sanitation Districts' wastewater sampling at your company's discharge sewer corresponding to the permit shown on the analysis sheet.

This sampling was made pursuant to Section 414 of the Sanitation Districts' *Wastewater Ordinance* as part of a random verification monitoring program conducted at significant dischargers of industrial wastes. The District' sample results are being provided to you to make you aware of any changes at your facility which may result in higher than anticipated industrial waste discharges to the sewerage system. It is your responsibility to investigate any differences in the wastewater sample results provided by the Districts and the results of your self-monitoring. For companies that file long form surcharge statements, these Districts-obtained sample results should be combined with your wastewater self-monitoring results on the annual wastewater treatment surcharge statement.

As stated in the Districts' *Connection Fee Ordinance*, after December 15, 1981 a 25 percent increase in wastewater discharge (quantity and/or quality) above your company's previous wastewater discharges during the 1976-77 through 1981-82 fiscal years may require that your company purchase additional sewer discharge rights. For wastewater capacity increases that occur during the 2006-07 fiscal year, this connection fee charge ranges from $1,560 to $3,190 for wastewater capacity increases equivalent to that of a typical single-family home (260 gallons per day).

These Districts-obtained sample results will be used, along with your wastewater self-monitoring results, in determining your capacity usage of the sewerage system and the validity of data submitted in your annual surcharge statement. Transmittal of these data to you at this time does not relieve your company of the responsibility to obtain all of the self-monitoring samples required in your Industrial Wastewater Discharge Permit.

If you have any questions about this program for furnishing industrial wastewater discharge information, please call Brent Perry at extension 2930.

Very truly yours,

Stephen R. Maguin

Paul C. Martyn (dfd)

Paul C. Martyn
Head, Industrial Waste Section

PCM:DW:dfd
Attached SJO(s): 70974
Docs: 768248

Recycled Paper

Certificate of Recognition

2006

Congratulations to

EASTMAN KODAK COMPANY

for complying with U.S. EPA and
County Sanitation Districts of Los Angeles County's
Industrial Wastewater Discharge Limits and Permit Requirements

Paul C. Martyn

June 2007
Permit No. 001658

Paul C. Martyn
Head, Industrial Waste Section

SANITATION DISTRICTS OF LOS ANGELES COUNTY

COUNTY OF LOS ANGELES
Public Health

JONATHAN E. FIELDING, M.D., M.P.H.
Director and Health Officer

JOHN F. SCHUNHOFF, Ph.D.
Chief Deputy

Public Health Investigation
BOB MOSBY, Chief
5555 Ferguson Drive, Suite 120-04
Commerce, California 90022
TEL (323) 890-7801 • FAX (323) 726-0217

www.lapublichealth.org

BOARD OF SUPERVISORS

Gloria Molina
First District

Yvonne B. Burke
Second District

Zev Yaroslavsky
Third District

Don Knabe
Fourth District

Michael D. Antonovich
Fifth District

SEPTEMBER 18, 2007

GEOLOGICA
303 LA JOLLA DRIVE
NEWPORT BEACH, CA 92663

Attention: CHARLES WECHSLER

RE: 12100 RIVERA RD, WHITTIER CA 90606

I, the undersigned, being the Custodian or the Keeper of Records certify that a thorough search for the records you requested was carried out under my direction and control.

This search revealed no records.

It should be understood that this does not mean that the records you requested do not exist. It is possible th such records may be misfiled; exist under another spelling, name, or classification; or were not located. However, with the information furnished to our office, and to the best of our knowledge, no records were located.

If you have any questions regarding your request, please contact our office at (323) 890-7801.

Sincerely yours,

Samuel Kaddis, Deputy Health Officer
Public Health Investigation

yc
H-3274.07

Linda S. Adams
Secretary for
nvironmental Protection

Department of Toxic Substances Control

Maureen F. Gorsen, Director
1011 North Grandview Avenue
Glendale, California 91201-2205

Arnold Schwarzenegger
Governor

September 10, 2007

Mr. Charles E. Wechsler, Principal
Geologica Inc.
303 La Jolla Drive
Newport Beach, CA 92663

12100 Rivera Road, Whittier, CA 90606
PR309060710

Dear Mr. Wechsler:

We have received your Public Records Act Request for records from the Department of Toxic Substances Control.

After a thorough review of our files we have found that no such records exist at this office pertaining to the site/facility referenced above.

We would like to inform you about Envirostor, a database that provides information and documents on over 5,000 DTSC cleanup sites. EnviroStor can be accessed at: http://www.envirostor.dtsc.ca.gov/public. Also, a computer is available in the Central Files of each DTSC Regional Office for use by community members to view EnviroStor.

If you have any questions, would like further information regarding your request or would like an appointment to visit Glendale's Central Files, please contact me at (818) 551-2886.

Sincerely,

Jone Barrio/jv
Regional Records Coordinator

Printed on Recycled Paper

California Regional Water Quality Control Board

Los Angeles Region

Recipient of the 2001 *Environmental Leadership Award* from Keep California Beautiful

320 W. 4th Street, Suite 200, Los Angeles, California 90013

Fax

To:	Charles E. Wechsler	**From:**	Esmeralda Acosta
Fax:	(949) 548-9358	**Pages:**	2
Phone:		**Date:**	9/11/2007
Re:	WDR File Review Request	**CC:**	

☐ **Urgent** ☐ **For Review** ☐ **Please Comment** ☐ **Please Reply** ☐ **Please Recycle**

• **Comments:** Regional Water Quality Control Board, Program: Non-Chapter 15, Waste Discharge Requirements, has received your File Review Request for location:

- 12100 Rivera Road, Whittier, CA 90606

Our data base did not locate any record at this location. Thank you.

South Coast
Air Quality Management District
21865 Copley Drive, Diamond Bar, CA 91765-4178
(909) 396-2000 • www.aqmd.gov

Information Management
Public Records Unit

Direct Dial (909) 396-3700
Fax:(909) 396-3330

COMPLETION LETTER

September 05, 2007

CHARLES WECHSLER
GEOLOGICA INC.
303 LA JOLLA DR.
NEWPORT BEACH, CA 92663

Ref.: CONTROL NO. 54726
Received 9/5/2007

Re: APPLS, P/O'S, EQL, NOV'S, N/C'S & I/R'S AT 12100 RIVERA RD., WHITTIER, CA 90606.

After a thorough search of this agency's records, the following records were found:
EQL WITH I/R, P/O'S, N/C & SCAQMD WEB SITE INSTRUCTION SHEET FOR P/O RETRIEVAL, FAC ID #12826.

The following records were not found:

These records total less than 10 pages,so there is no charge for the direct cost of duplication.

If you have any questions, please do not hesitate to contact me, Tuesday through Friday, **8:00 a.m.** to **4:30 p.m.**

Sincerely,

RAFAEL VILLA x2049
For Linda L Koenig
Public Records Coordinator

:rv

South Coast Air Quality Management District

Facility Equipment List Report

Facility: 12826 EASTMAN KODAK CO
Last Inspection: 03/06/2002
SIC: 5043
Inspector: FA01 FELICIANO D AURELIO
Inspection Date: 03/06/2002
Location Address: 12100 E RIVERA RD, WHITTIER 90606-2600 Sector:SN
Mailing Address:
Instruction:

MR: 1302
TS: TS-11 Industrial: Sector-based In
Facility Status: Active
Assignment No. 692500
Disposition: Notice To Comply

Contact: SCOTT WILLIAMS (562) 7892410
Quarter: 1000 - inspect in 1st quarter, every year
On Hold:
Suspended:
Facility Team: L

RECLAIM: N TITLE V: N SIP: AIR:

	Application No.	Permit No.	Permit Issue Date	Permit Status	Equipment Category		BCAT/CCAT Description	Application Date	Application Status
IN FIND	101015	M28672	12/16/1982	INACTIVE	60	CCAT	SPRAY BOOTH PAINT AND SOLVENT	09/24/1982	PERMIT TO OPERATE GRANTED
	368964				666415	BCAT	RULE 1415 PLAN NOTIFICATIONS	12/19/1999	BANKING/ PLAN GRANTED
	393266				666415	BCAT	RULE 1415 PLAN NOTIFICATIONS	11/15/2001	BANKING/ PLAN GRANTED
	422453				666415	BCAT	RULE 1415 PLAN NOTIFICATIONS	11/26/2003	BANKING/ PLAN GRANTED
	450697				666415	BCAT	RULE 1415 PLAN NOTIFICATIONS	11/18/2005	BANKING/ PLAN GRANTED
V	A72287	P50272	08/16/1972	INACTIVE	011203	BCAT	BOILER (5-20 MMBTU/HR) COMB GAS-DISTILL	01/01/1900	PERMIT TO OPERATE GRANTED
V	A72288	P50273	08/16/1972	INACTIVE	011203	BCAT	BOILER (5-20 MMBTU/HR) COMB GAS-DISTILL	01/01/1900	PERMIT TO OPERATE GRANTED
NOT AVAIL.	C05936	P68325	11/05/1976	INACTIVE	60	CCAT	SPRAY BOOTH PAINT AND SOLVENT	01/01/1900	PERMIT TO OPERATE GRANTED

Report:

On 3/6/02, I met with Mr. Scott Williams, HSE Coordinator, tel. 562-789-2410. According to Mr. Williams, the two spray booths with permit numbers M28672 and P68325 and the two boilers with permit numbers P50272 and P50273 were all removed from the facility several years ago. However, there are two 1.9mm BTU boilers installed in place of what was removed. There were two Model WEG-2000 boilers made by AJAX BOILER Inc. both model number WEG-2000 and serial numbers 83414 and 83415. I issued Mr. Williams a N/C # C74985 to send an application per Rule 222 using the application form that I provided. I left the facility.

Inspector: _____ Date: _____ Reviewed By: _____ Date: _____

THIS DATA FORM. | TITLE PROPIETOR | DATE 3-12-80

600613-R1-77-3 (Continued on reverse side) Form 400-C-19

76P235M-8-68

PERMIT TO OPERATE

P50273

SECTOR SA

Operation under this permit must be conducted in compliance with all data and specifications included with the application under which this permit is issued. The equipment must be properly maintained and kept in good operating condition at all times. In accordance with Rule 10(c), this Permit to Operate must be posted or accessible.

Appl. No. A-72283

F

LEGAL OWNER OR OPERATOR: EASTMAN KODAK COMPANY

EQUIPMENT LOCATED AT: 12100 RIVERA ROAD
WHITTIER, CALIFORNIA

EQUIPMENT DESCRIPTION AND CONDITIONS: BOILER NO. 2, CLEAVER BROOKS WATER-TUBE TYPE, PACKAGED MODEL M4W-200-3000-30# HW, 71 H.P., SERIAL NO. 607275-M4, GAS OR OIL FIRED.

- SUBJECT TO THE FOLLOWING CONDITION -

FUEL OIL SUPPLIED AT THE BURNER MUST BE PS-200 OR LIGHTER GRADE.

THIS PERMIT BECOMES VOID UPON ANY CHANGE OF OWNERSHIP OR ADDRESS, OR ANY ALTERATION

This permit does not authorize the emission of air contaminants in excess of those allowed by Division 20, Chapter 2, Article 3, of the Health and Safety Code of the State of California or the Rules and Regulations of the Air Pollution Control District. This permit cannot be considered as permission to violate existing laws, ordinances, regulation or statutes of other governmental agencies.

VOID UNLESS VALIDATED

AIR POLLUTION CONTROL OFFICER

BY Helen Thompson, Permit Section

DATE August 16, 1972

-R1

SM- 5-68

AIR POLLUTION CONTROL DISTRICT Los Angeles, Calif. 90012

PERMIT TO OPERATE

P50272

SECTOR SA

Operation under this permit must be conducted in compliance with all data and specifications included with the application under which this permit is issued. The equipment must be properly maintained and kept in good operating condition at all times. In accordance with Rule 10(c), this Permit to Operate must be posted or accessible.

Appl. No. A-72287

F

LEGAL OWNER OR OPERATOR: EASTMAN KODAK COMPANY

EQUIPMENT LOCATED AT: 12100 RIVERA ROAD
WHITTIER, CALIFORNIA

EQUIPMENT DESCRIPTION AND CONDITIONS: BOILER NO. 1, CLEAVER BROOKS WATER-TUBE TYPE, PACKAGED MODEL M4W-200-3000-30# HW, 71 H.P., SERIAL NO. 007274-M4, GAS OR OIL FIRED.

- SUBJECT TO THE FOLLOWING CONDITION -

FUEL OIL SUPPLIED AT THE BURNER MUST BE PS-200 OR LIGHTER GRADE.

THIS PERMIT BECOMES VOID UPON ANY CHANGE OF OWNERSHIP OR ADDRESS, OR ANY ALTERATION

This permit does not authorize the emission of air contaminants in excess of those allowed by Division 20, Chapter 2, Article 3, of the Health and Safety Code of the State of California or the Rules and Regulations of the Air Pollution Control District. This permit cannot be considered as permission to violate existing laws, ordinances, regulation or statutes of other governmental agencies.

VOID UNLESS VALIDATED

AIR POLLUTION CONTROL OFFICER

BY Helen Thompson, Permit Section

DATE August 16, 1972

South Coast Air Quality Management District

NC C74985

Company

Facility:	EASTMAN KODAK CO (ID: 12826)
Location Address:	12100 E RIVERA, RD WHITTIER, CA 90606-2600
Mailing Address:	
Representative:	H.S.E. COORD.

Violation

Notice Issued Date:	3/6/2002
Violation Date:	3/6/2002
Serve To:	SCOTT WILLIAMS
Issue By:	FELICIANO D AURELIO (Team: I)
Assignment No.:	695871
Compliance Acheived Date:	03/20/2002
Equipment Description:	

Compliance Required: FILE AN APPLICATION PER RULE.

Disposition

Final Action Code:	CLO 3/20/2002 00:00:00
Due Date:	3/20/2002
Violation Days:	0

Rule/Comment

222

Emittent

Follow-Up

Status: INCOMP Inspector ID: FA01 Inspection Date: 03/20/02 00:00 Number:

Device IDs.

Inspector Comment

On 3/20/02, I checked the list for the Rule 222 applicants in Q drive and found the company with two applications filed with the District.

INSPECTOR: _____ DATE: _____
signature

SUPERVISOR: _____ DATE: _____
signature

geologica

Innovative Strategies for Environmental and Natural Resource Management

VIA FAX 626.458.3569

September 5, 2007

County of Los Angeles Dept. of Public Works
Environmental Programs Division
900 S. Fremont Avenue Annex Bldg. 3rd Floor
Alhambra, CA 91803-1331
Phone: 626.458.3517 (Public Counter)

Attention: File Review Request

Public Records and Information Request

We are transmitting this letter to request assistance in locating, reviewing in person and/or obtaining copies of any and all current, historic and archived records and/or files and/or documentation which the department may have regarding the following property of interest:

- 12100 Rivera Road
  Whittier, California 90606 No files found.
- The site may be identified with Assessor's Information Numbers: 8168-028-003

Thank you in advance for your assistance.
GEOLOGICA INC.

Charles E. Wechsler

Charles E. Wechsler, Principal
949-548-9348 (phone)
949-548-9358 (fax)

Post-it® Fax Note 7671	Date 9/6	# of pages ▶ 1
To Charles Wechsler	From LACDPW	
Co./Dept.	Co.	
Phone #	Phone # 626 458 3518	
Fax # 949 548 9358	Fax #	

303 La Jolla Drive
Newport Beach, CA 92663
Phone: (949) 548-9348 - Fax: (949) 548-9358

cwechsler@geologica.net
www.geologica.net

City of Los Angeles

INDUSTRIAL WASTE MANAGEMENT DIVISION

TELECOPIER TRANSMITTAL COVER SHEET

Date: 09/07/07

No. of Pages (Including Cover Sheet) 2

Send To: Charles E. Wechsler C.
Geologica

Attention: Charles E. Wechsler

Fax No.: 949-548-9358

Special Instructions: None

Sent From:

BUREAU OF SANITATION
INDUSTRIAL WASTE MGMT. DIV.

CITY OF LOS ANGELES
SANITATION
PUBLIC WORKS

DAVID GEARY
Industrial Waste Inspector

Industrial Waste Management Division
2714 Media Center Drive
Los Angeles, CA 90065

Mail Stop: 911
Phone: (323) 342-6127
Fax: (323) 342-6111
David.Geary@lacity.org

INDUSTRIAL WASTE MGT Fax:8233426111 Sep 6 2007 11:18 P.01

CITY OF LOS ANGELES
CALIFORNIA

BOARD OF
PUBLIC WORKS

COMMISSIONERS

CYNTHIA M. RUIZ
PRESIDENT

DAVID SICKLER
VICE PRESIDENT

PAULA A. DANIELS
ESIDENT PRO TEMPORE

YOLANDA FUENTES

ALERIE LYNNE SHAW

ANTONIO R. VILLARAIGOSA
MAYOR

DEPARTMENT OF
PUBLIC WORKS

BUREAU OF SANITATION

RITA L. ROBINSON
DIRECTOR

ENRIQUE C. ZALDIVAR
EXECUTIVE OFFICER

VAROUJ S. ABKIAN
TRACI J. MINAMIDE
ASSISTANT DIRECTORS

1149 SOUTH BROADWAY, 9TH FLOOR
LOS ANGELES, CA 90015
TEL: (213) 485-2210
FAX: (213) 485-2979

07-Sep-07

Charles E. Wechsler, Principal
Geologica
303 La Joya Drive
Newport Beach, CA 92663

INDUSTRIAL WASTE DISCHARGE PERMIT INFORMATION

Your request to research our files for Industrial Waste Discharge permit information was done by my staff. Our records show the following findings:

No permit on file for 12100 Rivera Rd., Whittier, CA 90606

Not located within the jurisdiction of the City of Los Angeles

The cost of generating this report is $0.00.

If you have any questions, please contact David Geary of my staff at (323) 342-6064.

for

RITA L. ROBINSON, Director
Bureau of Sanitation

C: Attachment [ ] yes [X] no

David Geary

INDUSTRIAL WASTE MGT Fax:3233426111 Sep 6 2007 11:18 P.02

geologica
Innovative Strategies for Environmental and
Natural Resource Management

VIA FAX 213.576.1323

September 5, 2007

Los Angeles County Regional Water Quality Control Board
Landfill File Review Request
Email: rnelson@waterboards.ca.gov,
Phone: 213.620.6119

Attention: Rodney Nelson

Public Records and Information Request

We are transmitting this letter to request assistance in locating, reviewing in person and/or obtaining copies of any and all current, historic and archived records and/or files and/or documentation which the department may have regarding the following property of interest:

- 12100 Rivera Road
  Whittier, California 90606
- The site may be identified with Assessor's Information Numbers: 8168-028-003

Thank you in advance for your assistance.
GEOLOGICA INC.

Charles E. Wechsler, Principal
949-548-9348 (phone)
949-548-9358 (fax)

303 La Jolla Drive
Newport Beach, CA 92663
Phone: (949) 548-9348 ~ Fax: (949) 548-9358

cwechsler@geologica.net
www.geologica.net

geologica
Innovative Strategies for Environmental and
Natural Resource Management

VIA FAX 213.576.1323

September 5, 2007

Los Angeles County Regional Water Quality Control Board
Waste Discharge Requirements File Review Request
Phone: 213.620.2290

Attention: Esmeralda Acosta

Public Records and Information Request

We are transmitting this letter to request assistance in locating, reviewing in person and/or obtaining copies of any and all current, historic and archived records and/or files and/or documentation which the department may have regarding the following property of interest:

- 12100 Rivera Road
  Whittier, California 90606
- The site may be identified with Assessor's Information Numbers: 8168-028-003

Thank you in advance for your assistance.
GEOLOGICA INC.

Charles E. Wechsler, Principal
949-548-9348 (phone)
949-548-9358 (fax)

303 La Jolla Drive
Newport Beach, CA 92663
Phone: (949) 548-9348 ~ Fax: (949) 548-9358

cwechsler@geologica.net
www.geologica.net

geologica
Innovative Strategies for Environmental and
Natural Resource Management

VIA FAX 213.576.1323

September 5, 2007

Los Angeles County Regional Water Quality Control Board
Enforcement File Information
Phone: 213.620.6367

Attention: Kristie Chung

Public Records and Information Request

We are transmitting this letter to request assistance in locating, reviewing in person and/or obtaining copies of any and all current, historic and archived records and/or files and/or documentation which the department may have regarding the following property of interest:

- 12100 Rivera Road
  Whittier, California 90606
- The site may be identified with Assessor's Information Numbers: 8168-028-003

Thank you in advance for your assistance.
GEOLOGICA INC.

Charles E. Wechsler, Principal
949-548-9348 (phone)
949-548-9358 (fax)

303 La Jolla Drive
Newport Beach, CA 92663
Phone: (949) 548-9348 ~ Fax: (949) 548-9358

cwechsler@geologica.net
www.geologica.net

geologica
Innovative Strategies for Environmental and
Natural Resource Management

VIA FAX 213.576.5777

September 5, 2007

Los Angeles County Regional Water Quality Control Board
Storm Water File Review Request
Email:hcuevas@waterboards.ca.gov,
Phone: 213.620.2190

Attention: David Nguyen

Public Records and Information Request

We are transmitting this letter to request assistance in locating, reviewing in person and/or obtaining copies of any and all current, historic and archived records and/or files and/or documentation which the department may have regarding the following property of interest:

- 12100 Rivera Road
  Whittier, California 90606
- The site may be identified with Assessor's Information Numbers: 8168-028-003

Thank you in advance for your assistance.
GEOLOGICA INC.

Charles E. Wechsler, Principal
949-548-9348 (phone)
949-548-9358 (fax)

303 La Jolla Drive
Newport Beach, CA 92663
Phone: (949) 548-9348 ~ Fax: (949) 548-9358

cwechsler@geologica.net
www.geologica.net

geologica
Innovative Strategies for Environmental and
Natural Resource Management

VIA FAX 213.576.6660

September 5, 2007

Los Angeles County Regional Water Quality Control Board
NPDES File Review Request
Email: hcuevas@waterboards.ca.gov,
Phone: 213.576.6654

Attention: Efehi Ogbebor

Public Records and Information Request

We are transmitting this letter to request assistance in locating, reviewing in person and/or obtaining copies of any and all current, historic and archived records and/or files and/or documentation which the department may have regarding the following property of interest:

- 12100 Rivera Road
  Whittier, California 90606
- The site may be identified with Assessor's Information Numbers: 8168-028-003

Thank you in advance for your assistance.
GEOLOGICA INC.

Charles E. Wechsler, Principal
949-548-9348 (phone)
949-548-9358 (fax)

303 La Jolla Drive
Newport Beach, CA 92663
Phone: (949) 548-9348 ~ Fax: (949) 548-9358

cwechsler@geologica.net
www.geologica.net

geologica
Innovative Strategies for Environmental and
Natural Resource Management

VIA FAX 213.576.6707

September 5, 2007

Los Angeles County Regional Water Quality Control Board
Underground Storage Tank File Review Request
Email: USTfileReview@waterboards.ca.gov,
Phone: 213.576.6748

Attention: Cesai Campos/File Review Request

Public Records and Information Request

We are transmitting this letter to request assistance in locating, reviewing in person and/or obtaining copies of any and all current, historic and archived records and/or files and/or documentation which the department may have regarding the following property of interest:

- 12100 Rivera Road
  Whittier, California 90606
- The site may be identified with Assessor's Information Numbers: 8168-028-003

Thank you in advance for your assistance.
GEOLOGICA INC,

Charles E. Wechsler, Principal
949-548-9348 (phone)
949-548-9358 (fax)

303 La Jolla Drive
Newport Beach, CA 92663
Phone: (949) 548-9348 ~ Fax: (949) 548-9358

cwechsler@geologica.net
www.geologica.net

geologica
Innovative Strategies for Environmental and
Natural Resource Management

VIA FAX 213.576.6717

September 5, 2007

Los Angeles County Regional Water Quality Control Board
SLIC Program File Review Request
Email: SLICfileReview@waterboards.ca.gov,
Phone: 213.576.6749

Attention: File Review Request

Public Records and Information Request

We are transmitting this letter to request assistance in locating, reviewing in person and/or obtaining copies of any and all current, historic and archived records and/or files and/or documentation which the department may have regarding the following property of interest:

- 12100 Rivera Road
  Whittier, California 90606
- The site may be identified with Assessor's Information Numbers: 8168-028-003

Thank you in advance for your assistance.
GEOLOGICA INC.

Charles E. Wechsler, Principal
949-548-9348 (phone)
949-548-9358 (fax)

303 La Jolla Drive
Newport Beach, CA 92663
Phone: (949) 548-9348 ~ Fax: (949) 548-9358

cwechsler@geologica.net
www.geologica.net

geologica
Innovative Strategies for Environmental and
Natural Resource Management

VIA FAX 213.576.6717

September 5, 2007

Los Angeles County Regional Water Quality Control Board
Well Investigation Program File Review Request
Email: WIPfileReview@waterboards.ca.gov,
Phone: 213.576.6727

Attention: Raul Lima/File Review Request

Public Records and Information Request

We are transmitting this letter to request assistance in locating, reviewing in person and/or obtaining copies of any and all current, historic and archived records and/or files and/or documentation which the department may have regarding the following property of interest:

- 12100 Rivera Road
  Whittier, California 90606
- The site may be identified with Assessor's Information Numbers: 8168-028-003

Thank you in advance for your assistance.
GEOLOGICA INC.

Charles E. Wechsler, Principal
949-548-9348 (phone)
949-548-9358 (fax)

303 La Jolla Drive
Newport Beach, CA 92663
Phone: (949) 548-9348 ~ Fax: (949) 548-9358

cwechsler@geologica.net
www.geologica.net

geologica
Innovative Strategies for Environmental and
Natural Resource Management

VIA FAX 323.342.6111

September 5, 2007

Industrial Waste Management, Bureau of Sanitation
2714 Media Center Drive
Los Angeles, CA 90065
Phone: 213.485.5886

Attention: Ann Wong

Public Records and Information Request

We are transmitting this letter to request assistance in locating, reviewing in person and/or obtaining copies of any and all current, historic and archived records and/or files and/or documentation which the department may have regarding the following property of interest:

- 12100 Rivera Road
  Whittier, California 90606
- The site may be identified with Assessor's Information Numbers: 8168-028-003

Thank you in advance for your assistance.
GEOLOGICA INC.

Charles E. Wechsler, Principal
949-548-9348 (phone)
949-548-9358 (fax)

303 La Jolla Drive
Newport Beach, CA 92663
Phone: (949) 548-9348 ~ Fax: (949) 548-9358

cwechsler@geologica.net
www.geologica.net

geologica
Innovative Strategies for Environmental and
Natural Resource Management

VIA FAX 323.728.0217

September 5, 2007

Los Angeles County Public Health Investigation
5555 Ferguson Dr., Suite No. 120-04
Commerce, CA 90022
Phone:

Attention: Custodian of Records

Public Records and Information Request

We are transmitting this letter to request assistance in locating, reviewing in person and/or obtaining copies of any and all current, historic and archived records and/or files and/or documentation which the department may have regarding the following property of interest:

- 12100 Rivera Road
  Whittier, California 90606
- The site may be identified with Assessor's Information Numbers: 8168-028-003

Thank you in advance for your assistance.
GEOLOGICA INC.

Charles E. Wechsler, Principal
949-548-9348 (phone)
949-548-9358 (fax)

303 La Jolla Drive
Newport Beach, CA 92663
Phone: (949) 548-9348 ~ Fax: (949) 548-9358

cwechsler@geologica.net
www.geologica.net

geologica
Innovative Strategies for Environmental and
Natural Resource Management

VIA FAX 323.890.9783

September 5, 2007

County of Los Angeles Fire Department
Information Management Division
Phone: 323.890.4190

Attention: Bob Parra/File Review Request

Public Records and Information Request

We are transmitting this letter to request assistance in locating, reviewing in person and/or obtaining copies of any and all current, historic and archived records and/or files and/or documentation which the department may have regarding the following property of interest:

- 12100 Rivera Road
  Whittier, California 90606
- The site may be identified with Assessor's Information Numbers: 8168-028-003

Thank you in advance for your assistance.
GEOLOGICA INC.

Charles E. Wechsler, Principal
949-548-9348 (phone)
949-548-9358 (fax)

303 La Jolla Drive
Newport Beach, CA 92663
Phone: (949) 548-9348 ~ Fax: (949) 548-9358

cwechsler@geologica.net
www.geologica.net

geologica
Innovative Strategies for Environmental and
Natural Resource Management

VIA FAX 562.908.4224

September 5, 2007

Sanitation Districts of Los Angeles County
Industrial Waste Section
1955 Workman Mill Road/PO Box 4998
Whittier, CA 90607
Phone: 562.699.7411 x 2900

Attention: Suzanne Wienke

Public Records and Information Request

We are transmitting this letter to request assistance in locating, reviewing in person and/or obtaining copies of any and all current, historic and archived records and/or files and/or documentation which the department may have regarding the following property of interest:

- 12100 Rivera Road
  Whittier, California 90606
- The site may be identified with Assessor's Information Numbers: 8168-028-003

Thank you in advance for your assistance.
GEOLOGICA INC.

Charles E. Wechsler, Principal
949-548-9348 (phone)
949-548-9358 (fax)

303 La Jolla Drive
Newport Beach, CA 92663
Phone: (949) 548-9348 ~ Fax: (949) 548-9358

cwechsler@geologica.net
www.geologica.net

geologica
Innovative Strategies for Environmental and
Natural Resource Management

VIA FAX 626.458.3569

September 5, 2007

County of Los Angeles Dept. of Public Works
Environmental Programs Division
900 S. Fremont Avenue Annex Bldg. 3rd Floor
Alhambra, CA 91803-1331
Phone: 626.458.3517 (Public Counter)

Attention: File Review Request

Public Records and Information Request

We are transmitting this letter to request assistance in locating, reviewing in person and/or obtaining copies of any and all current, historic and archived records and/or files and/or documentation which the department may have regarding the following property of interest:

- 12100 Rivera Road
  Whittier, California 90606
- The site may be identified with Assessor's Information Numbers: 8168-028-003

Thank you in advance for your assistance.
GEOLOGICA INC.

Charles E. Wechsler, Principal
949-548-9348 (phone)
949-548-9358 (fax)

303 La Jolla Drive
Newport Beach, CA 92663
Phone: (949) 548-9348 ~ Fax: (949) 548-9358

cwechsler@geologica.net
www.geologica.net

geologica
Innovative Strategies for Environmental and
Natural Resource Management

VIA FAX 714.484.5302

September 5, 2007

DTSC - Cypress Office
5796 Corporate Avenue
Cypress, CA 90630-4732
Phone: 714.484.5300

Attention: File Review Request

Public Records and Information Request

We are transmitting this letter to request assistance in locating, reviewing in person and/or obtaining copies of any and all current, historic and archived records and/or files and/or documentation which the department may have regarding the following property of interest:

- 12100 Rivera Road
  Whittier, California 90606
- The site may be identified with Assessor's Information Numbers: 8168-028-003

Thank you in advance for your assistance.
GEOLOGICA INC.

Charles E. Wechsler, Principal
949-548-9348 (phone)
949-548-9358 (fax)

303 La Jolla Drive
Newport Beach, CA 92663
Phone: (949) 548-9348 ~ Fax: (949) 548-9358

cwechsler@geologica.net
www.geologica.net

geologica
Innovative Strategies for Environmental and
Natural Resource Management

VIA FAX 818.551.2976

September 5, 2007

DTSC - Southern California Regional Office
1011 North Grandview Avenue
Glendale, CA 91201-2205
Phone: 818.551.2800

Attention: Custodian of Records

Public Records and Information Request

We are transmitting this letter to request assistance in locating, reviewing in person and/or obtaining copies of any and all current, historic and archived records and/or files and/or documentation which the department may have regarding the following property of interest:

- 12100 Rivera Road
  Whittier, California 90606
- The site may be identified with Assessor's Information Numbers: 8168-028-003

Thank you in advance for your assistance.
GEOLOGICA INC.

Charles E. Wechsler, Principal
949-548-9348 (phone)
949-548-9358 (fax)

303 La Jolla Drive
Newport Beach, CA 92663
Phone: (949) 548-9348 ~ Fax: (949) 548-9358

cwechsler@geologica.net
www.geologica.net

Information Management
Public Records Unit

Direct Dial: (909) 396-3700
FAX: (909) 396-3330

PUBLIC RECORDS REQUEST FORM

Office Use Only
CONTROL NUMBER

☞ **ATTENTION REQUESTOR:** To expedite your request for District records, please fill out this form completely, and identify specifically the type of records you are requesting from the list below. Where applicable, a description of what you are requesting is advisable. **NOTE:** There is a limit of one facility or one site address per request, and three items may be checked off per request. Requests for records must be for clearly identifiable records in the District's possession, and for facilities within the District's jurisdiction. The District is not required by law to create a new record or list from an already existing record.

REQUESTOR INFORMATION

NAME: Charles Wechsler		DATE: September 5, 2007
COMPANY: GEOLOGICA INC.		
MAILING ADDRESS: 303 La Jolla Drive		
CITY: Newport Beach	STATE: CA	ZIP CODE: 92663
PHONE NUMBER: 949/548-9348	FAX NUMBER: 949/548-9358	

REQUESTED FACILITY INFORMATION

FACILITY NAME:		
FACILITY ADDRESS: 12100 Rivera Road		
CITY: Whittier	STATE: CA	ZIP CODE: 90606
FACILITY I.D. NO:	APPL. AND/OR PERMIT NO:	
TIME PERIOD OF DOCUMENTS REQUESTED:	From: earliest available	To: present

REQUESTED RECORDS *(3 items only)*

X Applications (APPLS)	[ ]Complaints	[ ]Asbestos Notifications/Records
X Permits to Operate (P/O)	[ ]Site Inspection Reports (I/R'S)	[ ]Facility Potential to Emit (PTE)
X Equipment List Report (EQL)	[ ] Emissions Summary	[ ]Facility Positive Balance (NSR)
[ ] Notices of Violation (NOV'S)	[ ]Source Test Reports(S/T RPTS)	[ ]Toxic-Health Risk Assessment (HRA)
[ ] Notices to Comply (N/C'S)	[ ]Air Monitoring Data	[ ] Other (describe below):

THIS REQUEST AUTHORIZES UP TO $25 IN REPRODUCTION COSTS. PLEASE TELEPHONE FIRST IF COSTS WILL EXCEED $25.

Direct cost of duplication: $.15 per page for hard copies; $20.00 for each CD; $10.00 for each diskette; and $5.00 for each audio tape.

I hereby agree to reimburse the SCAQMD for the direct cost of duplicating the information requested in accordance with Govt. Code Section 6253(b).

Charles E. Wechsler

Signature of Requestor

Note: After a preliminary estimate, advance payment may be required.

(Rev.03/25/04 lmills)

Information Management
Public Records Unit

Direct Dial: (909) 396-3700
FAX: (909) 396-3330

PUBLIC RECORDS REQUEST FORM

Office Use Only
CONTROL NUMBER

☞ **ATTENTION REQUESTOR:** To expedite your request for District records, please fill out this form completely, and identify specifically the type of records you are requesting from the list below. Where applicable, a description of what you are requesting is advisable. **NOTE:** There is a limit of one facility or one site address per request, and three items may be checked off per request. Requests for records must be for clearly identifiable records in the District's possession, and for facilities within the District's jurisdiction. The District is not required by law to create a new record or list from an already existing record.

REQUESTOR INFORMATION

NAME: Charles Wechsler		DATE: September 5, 2007
COMPANY: GEOLOGICA INC.		
MAILING ADDRESS: 303 La Jolla Drive		
CITY: Newport Beach	STATE: CA	ZIP CODE: 92663
PHONE NUMBER: 949/548-9348	FAX NUMBER: 949/548-9358	

REQUESTED FACILITY INFORMATION

FACILITY NAME:		
FACILITY ADDRESS: 12100 Rivera Road		
CITY: Whittier	STATE: CA	ZIP CODE: 90606
FACILITY I.D. NO:	APPL. AND/OR PERMIT NO:	
TIME PERIOD OF DOCUMENTS REQUESTED:	From: Earliest	To: present

REQUESTED RECORDS *(3 items only)*

[ ] Applications (APPLS)	[ ] Complaints	[ ] Asbestos Notifications/Records
[ ] Permits to Operate (P/O)	X Site Inspection Reports (I/R'S)	[ ] Facility Potential to Emit (PTE)
[ ] Equipment List Report (EQL)	[ ] Emissions Summary	[ ] Facility Positive Balance (NSR)
X Notices of Violation (NOV'S)	[ ] Source Test Reports(S/T RPTS)	[ ] Toxic-Health Risk Assessment (HRA)
X Notices to Comply (N/C'S)	[ ] Air Monitoring Data	[ ] Other (describe below):

THIS REQUEST AUTHORIZES UP TO $25 IN REPRODUCTION COSTS. PLEASE TELEPHONE FIRST IF COSTS WILL EXCEED $25.

Direct cost of duplication: $.15 per page for hard copies; $20.00 for each CD; $10.00 for each diskette; and $5.00 for each audio tape.

I hereby agree to reimburse the SCAQMD for the direct cost of duplicating the information requested in accordance with Govt. Code Section 6253(b).

Signature of Requestor

Note: After a preliminary estimate, advance payment may be required.

(Rev.03/25/04 lmills)

TRANSMISSION VERIFICATION REPORT

TIME : 09/05/2007 10:55
NAME : GEOLOGICA INC.
FAX : 9495489358
TEL : 9495489348
SER.# : BROM1J833760

DATE,TIME	09/05 10:54
FAX NO./NAME	12135761323
DURATION	00:00:34
PAGE(S)	04
RESULT	OK
MODE	STANDARD ECM

geologica

Innovative Strategies for Environmental and Natural Resource Management

VIA FAX 213.576.1323

September 5, 2007

Los Angeles County Regional Water Quality Control Board
Landfill File Review Request
Email: rnelson@waterboards.ca.gov,
Phone: 213.620.6119

Attention: Rodney Nelson

Public Records and Information Request

We are transmitting this letter to request assistance in locating, reviewing in person and/or obtaining copies of any and all current, historic and archived records and/or files and/or documentation which the department may have regarding the following property of interest:

- 12100 Rivera Road
  Whittier, California 90606
- The site may be identified with Assessor's Information Numbers: 8168-028-003

TRANSMISSION VERIFICATION REPORT

TIME : 09/05/2007 10:56
NAME : GEOLOGICA INC.
FAX : 9495489358
TEL : 9495489348
SER.# : BROM1J833760

DATE,TIME	09/05 10:56
FAX NO./NAME	12135766660
DURATION	00:00:14
PAGE(S)	01
RESULT	OK
MODE	STANDARD ECM

geologica

Innovative Strategies for Environmental an
Natural Resource Manageme

VIA FAX 213.576.6660

September 5, 2007

Los Angeles County Regional Water Quality Control Board
NPDES File Review Request
Email: hcuevas@waterboards.ca.gov,
Phone: 213.576.6654

Attention: Efchi Ogbebor

Public Records and Information Request

We are transmitting this letter to request assistance in locating, reviewing in person and/or obtaining copies of any and all current, historic and archived records and/or files and/or documentation which the department may have regarding the following property of interest:

- 12100 Rivera Road
  Whittier, California 90606
- The site may be identified with Assessor's Information Numbers: 8168-028-003

TRANSMISSION VERIFICATION REPORT

TIME : 09/05/2007 10:57
NAME : GEOLOGICA INC.
FAX : 9495489358
TEL : 9495489348
SER.# : BROM1J833760

DATE,TIME	09/05 10:57
FAX NO./NAME	12135766707
DURATION	00:00:20
PAGE(S)	01
RESULT	OK
MODE	STANDARD ECM

geologica

Innovative Strategies for Environmental an
Natural Resource Manageme

VIA FAX 213.576.6707

September 5, 2007

Los Angeles County Regional Water Quality Control Board
Underground Storage Tank File Review Request
Email: USTfileReview@waterboards.ca.gov,
Phone: 213.576.6748

Attention: Cesai Campos/File Review Request

Public Records and Information Request

We are transmitting this letter to request assistance in locating, reviewing in person and/or obtaining copies of any and all current, historic and archived records and/or files and/or documentation which the department may have regarding the following property of interest:

- 12100 Rivera Road
  Whittier, California 90606
- The site may be identified with Assessor's Information Numbers: 8168-028-003

TRANSMISSION VERIFICATION REPORT

TIME : 09/05/2007 10:58
NAME : GEOLOGICA INC.
FAX : 9495489358
TEL : 9495489348
SER.# : BROM1J833760

DATE,TIME	09/05 10:58
FAX NO./NAME	12135766717
DURATION	00:00:20
PAGE(S)	02
RESULT	OK
MODE	STANDARD ECM

geologica

Innovative Strategies for Environmental an
Natural Resource Managemer

VIA FAX 213.576.6717

September 5, 2007

Los Angeles County Regional Water Quality Control Board
SLIC Program File Review Request
Email: SLICfileReview@waterboards.ca.gov.
Phone: 213.576.6749

Attention: File Review Request

Public Records and Information Request

We are transmitting this letter to request assistance in locating, reviewing in person and/or obtaining copies of any and all current, historic and archived records and/or files and/or documentation which the department may have regarding the following property of interest:

- 12100 Rivera Road
  Whittier, California 90606
- The site may be identified with Assessor's Information Numbers: 8168-028-003

TRANSMISSION VERIFICATION REPORT

TIME : 09/05/2007 10:59
NAME : GEOLOGICA INC.
FAX : 9495489358
TEL : 9495489348
SER.# : BROM1J833760

DATE,TIME	09/05 10:59
FAX NO./NAME	13233426111
DURATION	00:00:13
PAGE(S)	01
RESULT	OK
MODE	STANDARD ECM

geologica

Innovative Strategies for Environmental an
Natural Resource Manageme

VIA FAX 323.342.6111

September 5, 2007

Industrial Waste Management, Bureau of Sanitation
2714 Media Center Drive
Los Angeles, CA 90065
Phone: 213.485.5886

Attention: Ann Wong

Public Records and Information Request

We are transmitting this letter to request assistance in locating, reviewing in person and/or obtaining copies of any and all current, historic and archived records and/or files and/or documentation which the department may have regarding the following property of interest:

- 12100 Rivera Road
  Whittier, California 90606
- The site may be identified with Assessor's Information Numbers: 8168-028-003

TRANSMISSION VERIFICATION REPORT

TIME : 09/05/2007 11:00
NAME : GEOLOGICA INC.
FAX : 9495489358
TEL : 9495489348
SER.# : BROM1J833760

DATE,TIME	09/05 11:00
FAX NO./NAME	13237280217
DURATION	00:00:23
PAGE(S)	01
RESULT	OK
MODE	STANDARD ECM

geologica

Innovative Strategies for Environmental an
Natural Resource Managemer

VIA FAX 323.728.0217

September 5, 2007

Los Angeles County Public Health Investigation
5555 Ferguson Dr., Suite No. 120-04
Commerce, CA 90022
Phone:

Attention: Custodian of Records

Public Records and Information Request

We are transmitting this letter to request assistance in locating, reviewing in person and/or obtaining copies of any and all current, historic and archived records and/or files and/or documentation which the department may have regarding the following property of interest:

- 12100 Rivera Road
  Whittier, California 90606
- The site may be identified with Assessor's Information Numbers: 8168-028-003

TRANSMISSION VERIFICATION REPORT

TIME : 09/05/2007 11:01
NAME : GEOLOGICA INC.
FAX : 9495489358
TEL : 9495489348
SER.# : BROM1J833760

DATE,TIME	09/05 11:01
FAX NO./NAME	13238909783
DURATION	00:00:16
PAGE(S)	01
RESULT	OK
MODE	STANDARD ECM

geologica

Innovative Strategies for Environmental an
Natural Resource Managemer

VIA FAX 323.890.9783

September 5, 2007

County of Los Angeles Fire Department
Information Management Division
Phone: 323.890.4190

Attention: Bob Parra/File Review Request

Public Records and Information Request

We are transmitting this letter to request assistance in locating, reviewing in person and/or obtaining copies of any and all current, historic and archived records and/or files and/or documentation which the department may have regarding the following property of interest:

- 12100 Rivera Road
  Whittier, California 90606
- The site may be identified with Assessor's Information Numbers: 8168-028-003

Thank you in advance for your assistance

TRANSMISSION VERIFICATION REPORT

TIME : 09/05/2007 11:02
NAME : GEOLOGICA INC.
FAX : 9495489358
TEL : 9495489348
SER.# : BROM1J833760

DATE,TIME	09/05 11:01
FAX NO./NAME	15629084224
DURATION	00:00:15
PAGE(S)	01
RESULT	OK
MODE	STANDARD ECM

geologica

Innovative Strategies for Environmental an
Natural Resource Managemer

VIA FAX 562.908.4224

September 5, 2007

Sanitation Districts of Los Angeles County
Industrial Waste Section
1955 Workman Mill Road/PO Box 4998
Whittier, CA 90607
Phone: 562.699.7411 x 2900

Attention: Suzanne Wienke

Public Records and Information Request

We are transmitting this letter to request assistance in locating, reviewing in person and/or obtaining copies of any and all current, historic and archived records and/or files and/or documentation which the department may have regarding the following property of interest:

- 12100 Rivera Road
  Whittier, California 90606
- The site may be identified with Assessor's Information Numbers: 8168-028-003

TRANSMISSION VERIFICATION REPORT

TIME : 09/05/2007 11:02
NAME : GEOLOGICA INC.
FAX : 9495489358
TEL : 9495489348
SER.# : BROM1J833760

DATE,TIME	09/05 11:02
FAX NO./NAME	16264583569
DURATION	00:00:14
PAGE(S)	01
RESULT	OK
MODE	STANDARD ECM

geologica

Innovative Strategies for Environmental and Natural Resource Management

VIA FAX 626.458.3569

September 5, 2007

County of Los Angeles Dept. of Public Works
Environmental Programs Division
900 S. Fremont Avenue Annex Bldg. 3rd Floor
Alhambra, CA 91803-1331
Phone: 626.458.3517 (Public Counter)

Attention: File Review Request

Public Records and Information Request

We are transmitting this letter to request assistance in locating, reviewing in person and/or obtaining copies of any and all current, historic and archived records and/or files and/or documentation which the department may have regarding the following property of interest:

- 12100 Rivera Road
  Whittier, California 90606
- The site may be identified with Assessor's Information Numbers: 8168-028-003

TRANSMISSION VERIFICATION REPORT

TIME : 09/05/2007 11:03
NAME : GEOLOGICA INC.
FAX : 9495489358
TEL : 9495489348
SER.# : BROM1J833760

DATE,TIME	09/05 11:03
FAX NO./NAME	17144845302
DURATION	00:00:13
PAGE(S)	01
RESULT	OK
MODE	STANDARD ECM

geologica

Innovative Strategies for Environmental an
Natural Resource Manageme

VIA FAX 714.484.5302

September 5, 2007

DTSC - Cypress Office
5796 Corporate Avenue
Cypress, CA 90630-4732
Phone: 714.484.5300

Attention: File Review Request

Public Records and Information Request

We are transmitting this letter to request assistance in locating, reviewing in person and/or obtaining copies of any and all current, historic and archived records and/or files and/or documentation which the department may have regarding the following property of interest:

- 12100 Rivera Road
  Whittier, California 90606
- The site may be identified with Assessor's Information Numbers: 8168-028-003

TRANSMISSION VERIFICATION REPORT

TIME : 09/05/2007 11:04
NAME : GEOLOGICA INC.
FAX : 9495489358
TEL : 9495489348
SER.# : BROM1J833760

DATE,TIME	09/05 11:04
FAX NO./NAME	18185512976
DURATION	00:00:20
PAGE(S)	01
RESULT	OK
MODE	STANDARD ECM

geologica

Innovative Strategies for Environmental an
Natural Resource Managemer

VIA FAX 818.551.2976

September 5, 2007

DTSC - Southern California Regional Office
1011 North Grandview Avenue
Glendale, CA 91201-2205
Phone: 818.551.2800

Attention: Custodian of Records

Public Records and Information Request

We are transmitting this letter to request assistance in locating, reviewing in person and/or obtaining copies of any and all current, historic and archived records and/or files and/or documentation which the department may have regarding the following property of interest:

- 12100 Rivera Road
  Whittier, California 90606
- The site may be identified with Assessor's Information Numbers: 8168-028-003

TRANSMISSION VERIFICATION REPORT

TIME : 09/05/2007 11:06
NAME : GEOLOGICA INC.
FAX : 9495489358
TEL : 9495489348
SER.# : BROM1J833760

DATE,TIME	09/05 11:05
FAX NO./NAME	19093963330
DURATION	00:01:05
PAGE(S)	02
RESULT	OK
MODE	STANDARD ECM

Information Management
Public Records Unit

Direct Dial: (909) 396-3700
FAX: (909) 396-3330

PUBLIC RECORDS REQUEST FORM

Office Use Only

CONTROL NUMBER

☞ **ATTENTION REQUESTOR:** To expedite your request for District records, please fill out this form completely, and identify specifically the type of records you are requesting from the list below. Where applicable, a description of what you are requesting is advisable. **NOTE:** There is a limit of one facility or one site address per request, and three items may be checked off per request. Requests for records must be for clearly identifiable records in the District's possession, and for facilities within the District's jurisdiction. The District is not required by law to create a new record or list from an already existing record.

REQUESTOR INFORMATION

NAME: Charles Wechsler		DATE: September 5, 2007
COMPANY: GEOLOGICA INC.		
MAILING ADDRESS: 303 La Jolla Drive		
CITY: Newport Beach	STATE: CA	ZIP CODE: 92663
PHONE NUMBER: 949/548-9348	FAX NUMBER: 949/548-9358	

REQUESTED FACILITY INFORMATION

FACILITY NAME:		
FACILITY ADDRESS: 12100 Rivera Road		
CITY: Whittier	STATE: CA	ZIP CODE: 90606
FACILITY I.D. NO:	APPL. AND/OR PERMIT NO:	
TIME PERIOD OF DOCUMENTS REQUESTED:	From: earliest available	To: present

REQUESTED RECORDS *(3 items only)*

Whittier Operating Space per Blueprint					Available				
					Capacity: Pallets, Case, Loose				
Space:	N/S Ft	E/W Ft	SqFt	No. of Stock Locns	Full Pallet Locs	Full Pallet Locs	Case Lot Locs	Loose Quant'y Locns	Set Temp F
Cold Room 8	50	78	3,900	240	240	0	0	0	50
Cold Room 9	78	120	9,360	1436	1436	0	0	129	50
Dental Cage	30	78	2,340	120	120	0	0	0	50
Split Case Mez.	141	39	5,499	102	102	0	0	938	70
Pack Center	242	120	29,040	1498	0	1498	0	0	70
Dance Floor	180	39	7,020	448	0	448	0	0	70
Supermarket Floor	137	55	7,535	568	0	568	0	0	70
Room 2 (1959) Reserve	240	320	28,490	92	92	0	169	0	70
Room 3 (1968) Reserve	125	360	20,605	1787	1787	0	0	0	70
Room 8 (1985) Expansion	132	241	21,252	2539	2539	364	0	0	70
CasePickMods	67	146	9,782	307	307	0	0	0	70
Receiving/Shipping Docks	*577*	*80*	*46,160*						
Split Case Floor	*180*	*64*	*7,535*	*0*	*0*	*0*	*0*	*601*	*70*
Freezer	*21*	*20*	*410*	*127*	*0*	*0*	*0*	*127*	*0*
Maint. Area (1984)	*58*	*62*	*3,596*	*N/A*	*0*	*0*	*0*	*0*	*70*
Adjustmt Area	*64*	*72*	*4,608*	*105*	*0*	*0*	*0*	*0*	*70*
Office incl locker rm/chiller rm	*77*	*80*	*6,160*	*N/A*	*0*	*0*	*0*	*0*	*70*
Training Room	*80*	*40*	*3,200*	*N/A*	*0*	*0*	*0*	*0*	*70*
Break Room / Visitor Offices	*80*	*40*	*3,200*	*N/A*	*0*	*0*	*0*	*0*	*70*
Chemical Area	*59*	*39*	*2,252*	*Included in Adjustment Area*				*0*	*70*
Approximate storage area in sqft			**144,822**		6,623	2,878	169	1,795	Bin Loc
Notes:					9,501				
Non-storage sqft			69,586						
Total Building sqft			214,408						


MAINTENANCE SHOP
LOBBY
WILL CALL
SHIPPING
RECV DESK
RECEIVING
EXPANSION ROOM
BULK
Traffic
Shipping Office
Will
LOB
Doug
I.C.S. / W.H.
SUPERMARKET
CASEMODS
MERGE
BHA
COLD ROOM 8
DENTAL
RESERVE
FREEZER
DANCE FLOOR
SPLIT CASE
Printer Rm.
Training Room
Switch Rm.
Mark
Women
Men
CONFIDENTIAL
COLD ROOM 9
RESERVE
PACK CENTER (BULK)
WEST PACK LOCATIONS
CHEMICAL DISPOSAL
ADJUSTMENT ROOM
N
S
EASTMAN KODAK CO.
WESTERN LOGISTICS
& PACK CENTER
(215,020) SQ. FT.
12100 RIVERA ROAD
WHITTIER, CA. 90606
FAX: 562-789-2495
DRAWN BY BOBBY
DATE 2/07

J02 07/31/98 SULFURIC ACID 48 - 93%

****
SECTION I. PRODUCT IDENTIFICATION
****

PRODUCT NAME: SULFURIC ACID 48 - 93%

MSDS #: P13493V

DATE ISSUED: 11/21/91

****
SECTION II. IDENTITY
****

CHEMICAL NAME: Sulfuric acid, Electrolyte grade Cesspool acid

CHEMICAL FAMILY: Mineral Acid, Inorganic acid

MOLECULAR FORMULA: H2SO4

CAS NUMBER: 7664-93-9 with more than 51% Sulfuric Acid
UN2796 with not more than 51% Sulfuric acid

HAZARD NUMBER: UN1830

WHMIS CLASSIFICATION: Class E - corrosive, Class D1A packaging group II

NFPA RATINGS:
Health - 3 (High)
Flammability - 0 (Minimal)
Reactivity - 2 (Moderate)
Water Reactive

NPCA-HMIS RATINGS:
Health - 3 (High)
Flammability - 0 (Minimal)
Reactivity - 2 (Moderate)

****
SECTION III. EXPOSURE LIMITS
****

TLV (ACGIH): 1 mg/m3 - 8 hr TWA
STEL: 3 mg/m3
PEL (OSHA): 1 mg/m3 - 8 hr TWA
AQUATIC TOXICITY: The 48-hour TLm in flounder is 100-300 ppm.

****
SECTION IV. PHYSICAL DATA
****

PHYSICAL STATE: Liquid
APPEARANCE: Clear and odorless
BOILING POINT: 48% - 250 deg. F 93% - 529 deg. F
FREEZING POINT: 48% - 30 deg. F 93% - -21 deg. F
VAPOR PRESSURE: <0.3 mm hg at 77 deg. F
VAPOR DENSITY: 3.4
EVAPORATION RATE: Less than 1
WATER SOLUBILITY: 100% soluble
pH: Less than 1

****
SECTION V. COMPONENTS
****

Sulfuric Acid CAS# 7664-93-9	Water CAS# 7732-18-5	Specific Gravity @ 60 deg. F
48%	52%	1.380
50%	50%	1.400
60%	40%	1.500
68-74%	31.26%	1.600
70%	30%	1.616
77.67%	22.33%	1.705
93%	7%	1.835

****
SECTION VI. FIRE AND EXPLOSION DATA
****

FLASH POINT: Will not burn, non-flammable

AUTOIGNITION TEMPERATURE: Not combustible

FLAMMABILITY LIMITS IN AIR (%): UEL: Not applicable LEL: Not applicable

HAZARDS: Reacts with most metals, especially when dilute, to give flammable, potentially explosive hydrogen gas. Follow appropriate National Fire Protection Assoc. (MFPA) codes.

EXTINGUISHING MEDIA: Use media appropriate for surrounding material. Use water spray to cool containers exposed to fire; do not get water inside containers.

SPECIAL INSTRUCTIONS: Evacuate personnel to a safe area. Keep personnel removed and upwind of fire. Generates heat upon addition of water, with possible spattering. Wear full protective clothing. Runoff from fire control may cause pollution. Neutralize runoff with lime, soda ash, etc. Wear self-contained breathing apparatus if fumes or mists are present.

****
SECTION VI. HAZARDOUS REACTIVITY
****

INSTABILITY: Stable, but reacts violently with water and organic materials with evolution of heat.

DECOMPOSITION: Releases sulfur dioxide at extremely high temperatures.

POLYMERIZATION: Polymerization will not occur.

MATERIALS TO AVOID: Vigorous reactions with water; alkaline solutions; metals, metal powder; carbides; chlorates; fuminates; nitrates; picrates; strong oxidizing, reducing, or combustible organic materials. hazardous gases re evolved on contact with chemicals such as cyanides, sulfides, and carbides.

****
SECTION VII. HEALTH HAZARD DATA
****

CAUSES SEVERE BURNS TO EYES, SKIN, AND ALL BODY TISSUE. EYE DAMAGE MAY BE PERMANENT. DESTRUCTION OF TISSUE MAY RESULT FROM DIRECT CHEMICAL REACTION WITH TISSUE, FROM THERMAL BURNS, AND FROM DEHYDRATION (REMOVAL OF WATER) OF T TISSUE.

ANIMAL DATA:
INHALATION 1 HOUR LC50: 347 PPM IN RATS
ORAL LD50: 2140 MG/KG IN RATS

THE CONCENTRATED COMPOUND IS CORROSIVE TO THE SKIN AND EYES OF ANIMALS CAUSING CORROSION OF MUCOSAL SURFACES. TOXIC EFFECTS DESCRIBED IN ANIMALS FROM SINGLE

EXPOSURES BY INHALATION INCLUDE RESPIRATORY IRRITATION.

EXPOSURE TO THE LIQUID BY SKIN OR EYE CONTACT MAY CAUSE EYE CORROSION WITH CORNEAL OR CONJUNCTIVAL ULCERATION; OR SKIN BURNS OR ULCERATION. INGESTION OF THE LIQUID MAY CAUSE SEVERE BURNS TO THE MUCOUS MEMBRANES OF THE MOUTH AnD ESOPHAGUS. REPEATED OR PROLONGED CONTACT WITH MISTS MAY CAUSE EYE IRRITATION WITH DISCOMFORT, TEARING OR BLURRING OF VISION; OR SKIN IRRITATION WITH DISCOMFORT OR RASH. PROLONGED OR REPEATED EXPOSURE MAY RESULT IN IMPAIRED LUNG FUNCTION AND POSSIBLE DISCOLORATION AND EROSION OF TEETH. INDIVIDUALS WITH PREEXISTING DISEASES OF THE LUNGS MAY HAVE INCREASED SUSCEPTIBILITY TO THE TOXICITY OF EXCESSIVE EXPOSURES.

****

SECTION VIII. CARCINOGENICITY

****

NONE OF THE COMPONENTS IN THIS MATERIAL IS LISTED BY IARC, NTP, OSHA, OR ACGIH AS A CARCINOGEN.

****

SECTION IX. FIRST AID

****

INHALATION: Move victim to fresh air. Give artificial respiration ONLY if breathing has stopped. Give CPR if there is no breathing AND no pulse. Obtain medical attention IMMEDIATELY.

INGESTION: If swallowed, do not induce vomiting. Give large quantities of water. Call a physician. do not neutralize the acid. Never give anything by mouth to an unconscious person.

SKIN OR EYE CONTACT: In case of contact, immediately (within seconds) flush eyes or skin with plenty of cold water for at least 15 minutes while removing contaminated clothing and shoes. Call a physician. While the patient is being transported to a medical facility apply compresses if iced water. If medical treatment must be delayed, immerse the affected area in iced water or apply compresses of iced water to affected areas. Do not freeze tissue.

NOTES TO PHYSICIAN: Continued washing of the affected area with cold or iced water will be helpful in removing the last traces of sulfuric acid. Creams or ointments should not be applied before or during the washing phase of treatment.

****

SECTION X. PRECAUTIONS FOR SAFE HANDLING

****

GOOD GENERAL VENTILATION SHOULD BE PROVIDED TO KEEP VAPOR AND MIST CONCENTRATIONS BELOW THE EXPOSURE LIMITS.

HAVE AVAILABLE AND WEAR AS APPROPRIATE FOR EXPOSURE CONDITIONS WHEN HANDLING CONTAINERS OR OPERATING EQUIPMENT CONTAINING SULFURIC ACID: CHEMICAL SPLASH GOGGLES; FULL-LENGTH FACE SHIELD/CHEMICAL SPLASH GOGGLE COMBINATION;ACID-PROOF GAUNTLET GLOVES, APRON, AND BOOTS; LONG SLEEVE WOOL, ACRYLIC OR POLYESTER CLOTHING; ACID PROOF SUIT AND HOOD; AND APPROPRIATE NIOSH/MSHA RESPIRATORY PROTECTION. IN CASE OF EMERGENCY OR WHERE THERE IS A STRONG POSSIBILITY OF CONSIDERABLE EXPOSURE, WEAR A COMPLETE ACID SUIT WITH HOOD, BOOTS, AND GLOVES. IF ACID VAPOR OR MIST ARE PRESENT AND EXPOSURE LIMITS MAY BE EXCEEDED, WEAR APPROPRIATE NIOSH/MSHA RESPIRATORY PROTECTION.

ALWAYS ADD ACID TO WATER - NOT WATER TO ACID.

SPILLS: EPA and Superfund reportable discharge is 1000 lbs. Stop flow if possible. Use appropriate protective equipment during clean up. Soak up small spills with dry sand, clay or diatomaceous earth. Dike large spills, and cautiously dilute and neutralize with lime or soda ash, and transfer to waste

water treatment system. Prevent liquid from entering sewers, waterways or low areas. Comply with federal, state and local regulations.

WASTE: Cleaned-up material may be a RCRA hazardous waste on disposal. Do not flush to surface water or sanitary sewer system. Comply with federal, state and local regulations. If approved, neutralize and transfer to waste treatment system.

STORAGE: keep out of sun and away from heat, sparks and flame. Keep container tightly closed to prevent leakage. Loosen closure carefully; relieve internal pressure when received and at least weekly thereafter. Do not use pressure to empty. Do not wash out container or use it for other purposes. Replace closure after each use.

---------- FOR ADDITIONAL INFORMATION ----------

CONTACT: MSDS COORDINATOR VOPAK USA INC.
DURING BUSINESS HOURS, PACIFIC TIME (425)889-3400

---------- NOTICE ----------

********** VOPAK USA INC., ("VOPAK"), EXPRESSLY DISCLAIMS

ALL EXPRESS OR IMPLIED WARRANTIES OF MERCHANTABILITY AND FITNESS FOR A

PARTICULAR PURPOSE, WITH RESPECT TO THE PRODUCT OR INFORMATION PROVIDED HEREIN,

AND SHALL UNDER NO CIRCUMSTANCES BE LIABLE FOR INCIDENTAL OR CONSEQUENTIAL DAMAGES.**

DO NOT USE INGREDIENT INFORMATION AND/OR INGREDIENT PERCENTAGES IN THIS MSDS AS A PRODUCT SPECIFICATION. FOR PRODUCT SPECIFICATION INFORMATION REFER TO A PRODUCT SPECIFICATION SHEET AND/OR A CERTIFICATE OF ANALYSIS. THESE CAN BE OBTAINED FROM YOUR LOCAL VOPAK USA SALES OFFICE.

ALL INFORMATION APPEARING HEREIN IS BASED UPON DATA OBTAINED FROM THE MANUFACTURER AND/OR RECOGNIZED TECHNICAL SOURCES. WHILE THE INFORMATION IS BELIEVED TO BE ACCURATE, VOPAK MAKES NO REPRESENTATIONS AS TO ITS ACCURACY OR SUFFICIENCY. CONDITIONS OF USE ARE BEYOND VOPAKS CONTROL AND THEREFORE USERS ARE RESPONSIBLE TO VERIFY THIS DATA UNDER THEIR OWN OPERATING CONDITIONS TO DETERMINE WHETHER THE PRODUCT IS SUITABLE FOR THEIR PARTICULAR PURPOSES AND THEY ASSUME ALL RISKS OF THEIR USE, HANDLING, AND DISPOSAL OF THE PRODUCT, OR FROM THE PUBLICATION OR USE OF, OR RELIANCE UPON , INFORMATION CONTAINED HEREIN. THIS INFORMATION RELATES ONLY TO THE PRODUCT DESIGNATED HEREIN, AND DOES NOT RELATE TO ITS USE IN COMBINATION WITH ANY OTHER MATERIAL OR IN ANY OTHER PROCESS.

* * * E N D O F M S D S * * *

PRODUCT: CAUSTIC SODA LIQUID (ALL GRADES)

ORDER NO: 959357
PROD NO : 238341

EASTMAN KODAK CO
12100 RIVERA ROAD

WHITTIER ,CA 906062602

VAN WATERS & ROGERS INC. , A ROYAL VOPAK COMPANY (425)889-3400
6100 CARILLON POINT , KIRKLAND , WA 98033

---------- EMERGENCY ASSISTANCE ----------

FOR EMERGENCY ASSISTANCE INVOLVING CHEMICALS CALL - CHEMTREC
(800)424-9300

PRODUCT NAME: CAUSTIC SODA LIQUID (ALL GRADES)

MSDS #: 0Z32415

EFFECTIVE DATE: 10/23/00

1. CHEMICAL PRODUCT AND COMPANY IDENTIFICATION

PRODUCT USE : METAL FINISHING, INDUSTRIAL CLEANERS, CHEMICAL PROCESSING, PETROLEUM INDUSTRY

CHEMICAL NAME : SODIUM HYDROXIDE

CHEMICAL FORMULA : NAOH

SYNONYMS/COMMON NAMES : SODIUM HYDROXIDE; SOLUTION

2. COMPOSITION/INFORMATION ON INGREDIENTS

CAS NUMBER / NAME	EXPOSURE LIMITS	PERCENTAGE	
7732-18-5 WATER	PEL:NOT ESTABLISHED TLV:NOT ESTABLISHED	VOL WT	ND 48.50-94.50

PRODUCT: CAUSTIC SODA LIQUID (ALL GRADES)

ORDER NO: 959357
PROD NO : 238341

COMMON NAMES:

LISTED ON(LIST LEGEND BELOW):
00 19 22 23 50 51

- -

1310-73-2 SODIUM HYDROXIDE (NA(OH))

EXPOSURE LIMITS	PERCENTAGE	
PEL:2 MG/M3, CEILING	VOL	ND
TLV:2 MG/M3, CEILING	WT	5.50-51.50

COMMON NAMES:
CAUSTIC SODA (MW 40.00)

LISTED ON(LIST LEGEND BELOW):
00 13 18 21 22 50 51

- -

7647-14-5 SODIUM CHLORIDE (NACL)

EXPOSURE LIMITS	PERCENTAGE	
PEL:NONE ESTABLISHED	VOL	ND
TLV:NONE ESTABLISHED	WT	0-1.30

COMMON NAMES:
SALT

LISTED ON(LIST LEGEND BELOW):
00 22 23 50 51

- -

7775-09-9 CHLORIC ACID, SODIUM SALT

EXPOSURE LIMITS	PERCENTAGE	
PEL:NOT ESTABLISHED	VOL	ND
TLV:NOT ESTABLISHED	WT	0-0.30

COMMON NAMES:
SODIUM CHLORATE

LISTED ON(LIST LEGEND BELOW):
00 12 21 22 50 51

- -

LIST LEGEND
00 TSCA INVENTORY 12 PA HAZARDOUS SUBSTANCE

PRODUCT: CAUSTIC SODA LIQUID (ALL GRADES)

ORDER NO: 959357
PROD NO : 238341

---

13 PA ENVIROMENTAL HAZ SUBSTANCE 18 NY HAZARDOUS SUBSTANCES
19 PA REQUIREMENT- 3% OR GREATER 21 NJ SPECIAL HEALTH HAZ SUB
22 CANADIAN DOMESTIC SUB LIST 23 NJ REQUIREMENT- 1% OR GREATER
50 PHILIPPINES INVENTORY (PICCS) 51 EINECS

3. HAZARDS IDENTIFICATION

********** EMERGENCY OVERVIEW **********
*
* MAY CAUSE BURNS TO THE EYES, SKIN, AND MUCOUS MEMBRANES. MAY *
* CAUSE PERMANENT EYE DAMAGE. INHALATION OF DUST, MIST, OR SPRAY *
* CAN CAUSE SEVERE LUNG DAMAGE. CAN REACT VIOLENTLY WITH WATER, *
* ACIDS AND OTHER SUBSTANCES. *
*
* CLEAR LIQUID WITH NO DISTINCT ODOR *
****

POTENTIAL HEALTH EFFECTS

ROUTES OF ENTRY:
INHALATION, INGESTION.

TARGET ORGANS:
EYES, SKIN, RESPIRATORY TRACT, GASTROINTESTINAL TRACT.

IRRITANCY:
LIQUID, VAPORS OR MIST MAY BE IRRITATING TO EYES, SKIN AND RESPIRATORY TRACT.

SENSITIZING CAPABILITY:
NONE KNOWN.

REPRODUCTIVE EFFECTS:
NONE KNOWN.

CANCER INFORMATION:
NONE KNOWN.

SHORT-TERM EXPOSURE (ACUTE)

INHALATION:
EXPOSURE TO VAPOR, MIST OR LIQUID CAN PRODUCE BURNS OF THE RESPIRATORY TRACT.

SEVERE EXPOSURES COULD RESULT IN CHEMICAL PNEUMONIA.

EYES:
CONTACT CAN CAUSE SEVERE DAMAGE INCLUDING BURNS AND BLINDNESS.

PRODUCT: CAUSTIC SODA LIQUID (ALL GRADES)

ORDER NO: 959357
PROD NO : 238341

THE SEVERITY OF THE EFFECTS DEPEND ON CONCENTRATION AND HOW SOON AFTER EXPOSURE THE EYES ARE WASHED.

SKIN:
CORROSIVE.

CONTACT MAY CAUSE BURNS AND TISSUE DESTRUCTION.

NOTE THAT IRRITATION MAY FOLLOW AN INITIAL LATENCY (DELAY BETWEEN THE TIME THAT THE EXPOSURE OCCURS AND WHEN THE SENSE OF IRRITATION STARTS). THE LATENT PERIOD CAN VARY AS MUCH AS HOURS FOR A DILUTE SOLUTION (0.04%) TO MINUTES WITH MORE CONCENTRATED SOLUTIONS (25-50%).

PROLONGED OR REPEATED CONTACT, EVEN TO DILUTE CONCENTRATIONS, CAN CAUSE A HIGH DEGREE OF TISSUE DESTRUCTION.

INGESTION:
CORROSIVE.

SEVERE BURNS AND COMPLETE TISSUE PERFORATION OF MUCOUS MEMBRANES OF MOUTH, THROAT AND STOMACH.

REPEATED EXPOSURE (CHRONIC)
NO KNOWN CHRONIC EFFECTS.

SYNERGISTIC MATERIALS:
NONE KNOWN.

MEDICAL CONDITIONS AGGRAVATED BY EXPOSURE:
NONE KNOWN.

4. FIRST AID MEASURES

EYES:
IMMEDIATELY FLUSH EYES WITH A DIRECTED STREAM OF WATER FOR AT LEAST 15 MINUTES, FORCIBLY HOLDING EYELIDS APART TO ENSURE COMPLETE IRRIGATION OF ALL EYE AND LID TISSUE. WASHING EYES WITHIN SEVERAL SECONDS IS ESSENTIAL TO ACHIEVE MAXIMUM EFFECTIVENESS. GET MEDICAL ATTENTION IMMEDIATELY.

SKIN:
FLUSH THOROUGHLY WITH COOL WATER UNDER SHOWER WHILE REMOVING CONTAMINATED CLOTHING AND SHOES. DISCARD NON-RUBBER SHOES. WASH CLOTHING BEFORE REUSE. GET MEDICAL ATTENTION AS SOON AS POSSIBLE.

INHALATION:
REMOVE TO FRESH AIR. IF BREATHING IS DIFFICULT, HAVE TRAINED PERSON

PRODUCT: CAUSTIC SODA LIQUID (ALL GRADES)

ORDER NO: 959357
PROD NO : 238341

ADMINISTER OXYGEN. IF RESPIRATION STOPS, HAVE A TRAINED PERSON ADMINISTER ARTIFICIAL RESPIRATION. GET MEDICAL ATTENTION IMMEDIATELY.

INGESTION:
NEVER GIVE ANYTHING BY MOUTH TO AN UNCONSCIOUS PERSON. IF SWALLOWED, DO NOT INDUCE VOMITING. GIVE LARGE QUANTITIES OF WATER. (IF AVAILABLE, GIVE SEVERAL GLASSES OF MILK.) IF VOMITING OCCURS SPONTANEOUSLY, KEEP AIRWAY CLEAR AND GIVE MORE WATER. GET MEDICAL ATTENTION IMMEDIATELY.

NOTES TO PHYSICIAN:
NO SPECIALIZED PROCEDURES. TREAT FOR CLINICAL SYMPTOMS.

5. FIRE FIGHTING MEASURES

FLASH POINT: NON-FLAMMABLE

METHOD: NON-FLAMMABLE

AUTOIGNITION TEMPERATURE: NON-FLAMMABLE

FLAMMABLE LIMITS IN AIR, BY % VOLUME
UPPER: NON-FLAMMABLE
LOWER: NON-FLAMMABLE

EXTINGUISHING MEDIA:
NON-FLAMMABLE / NON-COMBUSTIBLE.

USE WATER SPRAY TO KEEP FIRE-EXPOSED CONTAINERS COOL.

FIRE FIGHTING PROCEDURES:
USE WATER TO COOL CONTAINERS BUT AVOID GETTING WATER INTO CONTAINERS. WEAR NIOSH/MSHA APPROVED POSITIVE-PRESSURE SELF-CONTAINED BREATHING APPARATUS AND FULL PROTECTIVE CLOTHING.

FIRE AND EXPLOSION HAZARD:
DIRECT CONTACT WITH WATER CAN CAUSE A VIOLENT EXOTHERMIC REACTION.

SENSITIVITY TO MECHANICAL IMPACT:
NOT SENSITIVE.

SENSITIVITY TO STATIC DISCHARGE:
NOT SENSITIVE.

6. ACCIDENTAL RELEASE MEASURES

PERSONAL PRECAUTIONS:
EVACUATE UNNECESSARY PERSONNEL.

PRODUCT: CAUSTIC SODA LIQUID (ALL GRADES)

ORDER NO: 959357
PROD NO : 238341

FOLLOW PROTECTIVE MEASURES PROVIDED UNDER PERSONAL PROTECTION IN SECTION 8.

ENVIRONMENTAL PRECAUTIONS:

ACCORDING TO 40 CFR 302 TABLE 302.4 (CERCLA), ENVIRONMENTAL RELEASES THAT EXCEED THE RQ MUST BE REPORTED TO THE NATIONAL RESPONSE CENTER BY CALLING 800-424-8802 (202-426-2675) AND THE STATE EMERGENCY RESPONSE COMMISSION AND THE LOCAL EMERGENCY PLANNING COMMITTEE (40 CFR 355.40) AS APPROPRIATE.

CONTAIN LIQUIDS AND PREVENT DISCHARGES TO STREAMS OR SEWERS, CONTROL OR STOP THE LOSS OF VOLATILE MATERIALS TO THE ATMOSPHERE. LARGE LEAKS MAY REQUIRE ENVIRONMENTAL CONSIDERATION AND POSSIBLE EVACUATION. DO NOT APPLY WATER TO THE LEAK. SPILLS OR RELEASES SHOULD BE REPORTED, IF REQUIRED, TO THE APPROPRIATE LOCAL, STATE AND FEDERAL AGENCIES.

CONTAIN SPILL WITH DIKE TO PREVENT ENTRY INTO SEWERS OR WATERWAYS.

CAUTION: THIS PRODUCT MAY REACT STRONGLY WITH ACIDS AND WATER.

NEVER FLUSH TO SEWER.

METHODS FOR CLEANING UP:

DRY MATERIAL CAN BE SHOVELED UP, LIQUID MATERIAL CAN BE REMOVED WITH A VACUUM TRUCK. NEUTRALIZE REMAINING TRACES WITH ANY DILUTE INORGANIC ACID (HYDROCHLORIC, SULFURIC OR ACETIC ACID). FLUSH SPILL AREA WITH WATER FOLLOWED BY A LIBERAL COVERING OF SODIUM CARBONATE. ALL CLEAN-UP MATERIAL SHOULD BE REMOVED FOR PROPER TREATMENT OR DISPOSAL. SPILLS ON OTHER THAN PAVEMENT (EG. DIRT OR SAND) MAY BE HANDLED BY REMOVING THE AFFECTED SOIL AND PLACING IN APPROVED CONTAINERS.

7. HANDLING AND STORAGE

HANDLING:

AVOID BREATHING MIST.

AVOID BREATHING VAPORS.

HAZARDOUS CARBON MONOXIDE GAS CAN FORM UPON CONTACT WITH FOOD AND BEVERAGE PRODUCTS IN ENCLOSED SPACES AND CAN CAUSE DEATH. FOLLOW APPROPRIATE TANK ENTRY PROCEDURES (ANSI Z117.1).

CONTAINERS, EVEN THOSE THAT HAVE BEEN EMPTIED, WILL RETAIN PRODUCT RESIDUE AND VAPOR AND SHOULD BE HANDLED AS IF THEY WERE FULL.

DO NOT GET IN EYES, ON SKIN OR CLOTHING.

PRODUCT: CAUSTIC SODA LIQUID (ALL GRADES)

ORDER NO: 959357
PROD NO : 238341

DO NOT TAKE INTERNALLY

KEEP AWAY FROM ACIDS, TO AVOID POSSIBLE VIOLENT REACTION.

WASH CONTAMINATED CLOTHING BEFORE REUSE.

WASH THOROUGHLY AFTER HANDLING; EXPOSURE CAN CAUSE BURNS WHICH ARE NOT IMMEDIATELY PAINFUL OR VISIBLE.

WEAR PERSONAL PROTECTIVE EQUIPMENT AS DESCRIBED IN EXPOSURE CONTROLS/PERSONAL PROTECTION (SECTION 8) OF THE MSDS.

IF PRODUCT IS ADDED TOO RAPIDLY, OR WITHOUT STIRRING, AND BECOMES CONCENTRATED AT BOTTOM OF MIXING VESSEL, EXCESSIVE HEAT MAY BE GENERATED, RESULTING IN DANGEROUS BOILING AND SPATTERING, AND A POSSIBLE IMMEDIATE AND VIOLENT ERUPTION OF HIGHLY CAUSTIC SOLUTION.

SPECIAL MIXING AND HANDLING INSTRUCTIONS:
CONSIDERABLE HEAT IS GENERATED WHEN PRODUCT IS MIXED WITH WATER. THEREFORE, WHEN MAKING SOLUTIONS ALWAYS CAREFULLY FOLLOW THESE STEPS:

ALWAYS WEAR ALL PROTECTIVE CLOTHING DESCRIBED ABOVE. NEVER ADD WATER TO PRODUCT. ALWAYS ADD PRODUCT, WITH CONSTANT STIRRING, SLOWLY TO SURFACE OF LUKEWARM (80-100 F) WATER, TO ASSURE PRODUCT IS BEING COMPLETELY DISSOLVED AS IT IS ADDED.

PRODUCT CAN REACT EXPLOSIVELY WITH ACIDS, ALDEHYDES, AND MANY OTHER ORGANIC CHEMICALS, ADD PRODUCT VERY GRADUALLY, WHILE STIRRING CONSTANTLY. IF PRODUCT IS ADDED TOO RAPIDLY, OR WITHOUT STIRRING, AND BECOMES CONCENTRATED AT BOTTOM OF MIXING VESSEL, EXCESSIVE HEAT MAY BE GENERATED, RESULTING IN DANGEROUS BOILING AND SPATTERING, AND A POSSIBLE IMMEDIATE AND VIOLENT ERUPTION OF HIGHLY CAUSTIC SOLUTION.

ALWAYS EMPTY AND CLEAN CONTAINERS OF ALL RESIDUES BEFORE ADDING PRODUCT, TO AVOID POSSIBLE EXPLOSIVE REACTION BETWEEN PRODUCT AND UNKNOWN RESIDUE.

RETURNABLE CONTAINERS SHOULD BE SHIPPED IN ACCORDANCE WITH SUPPLIER'S RECOMMENDATIONS. RETURN SHIPMENTS SHOULD COMPLY WITH ALL FEDERAL, STATE, AND DOT REGULATIONS. ALL RESIDUE SHOULD BE REMOVED FROM CONTAINERS PRIOR TO DISPOSAL.

AVOID CONTACT WITH ALUMINUM, TIN, ZINC, AND ALLOYS CONTAINING THESE METALS. AVOID CONTACT WITH LEATHER, WOOL, ACIDS, ORGANIC HALOGEN COMPOUNDS AND ORGANIC NITRO COMPOUNDS.

STORAGE:

PRODUCT: CAUSTIC SODA LIQUID (ALL GRADES)

ORDER NO: 959357
PROD NO : 238341

KEEP CONTAINER TIGHTLY CLOSED AND PROPERLY LABELED.

DIKE STORAGE CONTAINERS TO CONTAIN 110% OF TANK VOLUME.

UNDER NORMAL CONDITIONS, THIS PRODUCT CAN BE STORED SATISFACTORILY IN MILD STEEL WITHOUT AN INTERIOR LINING. ALUMINUM IS NOT RECOMMENDED FOR STORAGE AND HANDLING.

8. EXPOSURE CONTROLS/PERSONAL PROTECTION

ENGINEERING CONTROLS:

NO SPECIAL VENTILATION REQUIRED UNDER NORMAL USE.

NOTE: WHERE CARBON MONOXIDE MAY BE GENERATED, SPECIAL VENTILATION MAY BE REQUIRED.

WHERE ENGINEERING CONTROLS ARE NOT FEASIBLE USE ADEQUATE LOCAL EXHAUST VENTILATION WHEREVER MIST, SPRAY OR VAPOR MAY BE GENERATED.

PERSONAL PROTECTION

RESPIRATORY:

RESPIRATORY PROTECTION IS NOT REQUIRED UNDER NORMAL USE.

WEAR A NIOSH/MSHA APPROVED RESPIRATOR FOLLOWING MANUFACTURER'S RECOMMENDATIONS, WHERE AIRBORNE CONTAMINANTS MAY OCCUR.

EYE/FACE:

WEAR CHEMICAL SAFETY GOGGLES PLUS FULL FACE SHIELD TO PROTECT AGAINST SPLASHING WHEN APPROPRIATE (ANSI Z87.1).

SKIN:

WEAR CHEMICAL RESISTANT GLOVES SUCH AS RUBBER, NEOPRENE OR VINYL.

WASH CONTAMINATED CLOTHING AND DRY BEFORE REUSE.

WHENEVER THERE IS A POSSIBILITY OF SPLASH OR CONTACT WEAR A CHEMICAL RESISTANT FULL BODY SUIT AND BOOTS.

OTHER:

STANDARD WORK CLOTHING CLOSED AT THE NECK AND WRISTS.

DISCARD SHOES THAT CANNOT BE DECONTAMINATED.

EMERGENCY SHOWER AND EYEWASH FACILITY SHOULD BE IN CLOSE PROXIMITY (ANSI Z358.1).

PRODUCT: CAUSTIC SODA LIQUID (ALL GRADES)

ORDER NO: 959357
PROD NO : 238341

---

9. PHYSICAL AND CHEMICAL PROPERTIES

	CONCENTRATION, WEIGHT %				
PHYSICAL STATE: LIQUID	10	20	30	40	50
BOILING PT @ 760 MM HG, C	110	113	119	129	144
FREEZING PT C	-10	-32	0	15	12
VAPOR PRESS., MM HG @ 60 C	135	110	76	46	13
SPEC. GRAV. @ 15.6 C	1.11	1.22	1.33	1.43	1.53
DENSITY, LB/GAL @ 15.6 C	9.27	10.20	11.11	11.97	12.76

SOL. IN H2O, % BY WT. . . . . .COMPLETELY SOLUBLE. . . . . .

VAPOR DENSITY . . . . . .NOT APPLICABLE. . . . . .

APPEARANCE AND ODOR CLEAR LIQUID WITH NO DISTINCT ODOR.

ODOR THRESHOLD (PPM) NOT AVAILABLE

EVAPORATION RATE NOT KNOWN

COEFFICIENT WATER/OIL DISTRIBUTION NOT AVAILABLE

PH 7.5% SOLUTION HAS PH 14.0

APPEARANCE AND ODOR: CLEAR LIQUID WITH NO DISTINCT ODOR

SOLUBILITY IN WATER (% BY WT.): NOT AVAILABLE

VOC (G/L. BY WT.): 0

10. STABILITY AND REACTIVITY

CHEMICAL STABILITY:

_X_ STABLE ____ UNSTABLE

REACTS WITH:

_X_ AIR	____ OXIDIZERS	_X_ METALS
_X_ WATER	_X_ ACIDS	_X_ OTHER
____ HEAT	____ ALKALIS	____ NONE

HAZARDOUS POLYMERIZATION:

____ OCCURS _X_ WILL NOT OCCUR

PRODUCT: CAUSTIC SODA LIQUID (ALL GRADES)

ORDER NO: 959357
PROD NO : 238341

COMMENTS:
AVOID DIRECT CONTACT WITH WATER.

PRODUCT IS CORROSIVE TO TIN, ALUMINUM, ZINC AND ALLOYS CONTAINING THESE METALS AND WILL REACT WITH THESE METALS IN POWDER FORM. AVOID CONTACT WITH LEATHER, WOOL, ACIDS, ORGANIC HALOGEN COMPOUNDS, OR ORGANIC NITRO COMPOUNDS. HAZARDOUS CARBON MONOXIDE GAS CAN FORM UPON CONTACT WITH REDUCING SUGARS, FOOD AND BEVERAGE PRODUCTS IN ENCLOSED SPACES AND CAN CAUSE DEATH. FOLLOW APPROPRIATE TANK ENTRY PROCEDURES.

SEE HANDLING AND STORAGE (SECTION 7).

HAZARDOUS DECOMPOSITION PRODUCTS:
NONE.

SECTION THAT FOLLOWS HAS BEEN REVISED
11. ECOLOGICAL INFORMATION

7775-09-9 CHLORIC ACID, SODIUM SALT
ACUTE ORAL LD50 : (RAT) 1200 MG/KG

PRIMARY SKIN IRRITATION : (RABBIT) MILD

PRIMARY EYE IRRITATION : (RABBIT) MILD

1310-73-2 SODIUM HYDROXIDE (NA(OH))
ACUTE DERMAL LD50 : (RABBIT) 1350 MG/KG

PRIMARY SKIN IRRITATION : (RABBIT) SEVERE

PRIMARY EYE IRRITATION : (RABBIT) SEVERE

7647-14-5 SODIUM CHLORIDE (NACL)
ACUTE ORAL LD50 : (RAT) 3000 MG/KG

PRIMARY SKIN IRRITATION : (RABBIT) MILD

PRIMARY EYE IRRITATION : (RABBIT) MODERATE

SECTION THAT FOLLOWS HAS BEEN REVISED
12. ECOLOGICAL INFORMATION

1310-73-2 SODIUM HYDROXIDE (NA(OH))
AQUATIC ECOTOX DATA
FISH:
LC50 (96 HR.) (FATHEAD MINNOW) 179 MG/L*

PRODUCT: CAUSTIC SODA LIQUID (ALL GRADES)

ORDER NO: 959357
PROD NO : 238341

INVERTEBRATES:
EC50 (48 HR.) (WATER FLEA) 42 MG/L*

PLANTS:
EC50 (96 HR.) (GREEN ALGAE) 41 MG/L*
* DATA REPRESENTS A 50% NAOH AQUEOUS SOLUTION

TERRESTRIAL ECOTOX DATA
WILDLIFE:
LD50 (IP) (MOUSE) 40 MG/KG

LDLO (ORAL) (RABBIT) 500 MG/KG

ENVIRONMENTAL FATE DATA
BIOTIC:
BIODEG. INORGANIC, NOT SUBJECT TO BIODEGRADATION

THIS MATERIAL HAS PRODUCED SLIGHT TO MODERATE TOXICITY IN LABORATORY TESTS WITH AQUATIC ORGANISMS. THIS MATERIAL IS STRONGLY ALKALINE. IF RELEASED TO SURFACE WATER, THIS COMPOUND WILL CAUSE THE PH TO RISE DEPENDENT ON THE BUFFERING CAPACITY OF THE WATERBODY. AQUATIC ORGANISMS BECOME INCREASINGLY STRESSED AS PH EXCEEDS 9, WITH MANY AQUATIC SPECIES BEING INTOLERANT OF PH IN EXCESS OF 10. THIS COMPOUND DOES NOT BIOACCUMULATE IN ORGANISMS. DUE CAUTION SHOULD BE EXERCISED TO PREVENT THE ACCIDENTAL RELEASE OF THIS MATERIAL TO THE ENVIRONMENT.

7647-14-5 SODIUM CHLORIDE (NACL)
AQUATIC ECOTOX DATA
FISH:
LC50 (96 HR.) (FATHEAD MINNOW) 7,650 MG/L

LC50 (96 HR.) (BLUEGILL SUNFISH) 12,946 MG/L

INVERTEBRATES:
LC50 (48 HR.) (WATER FLEA) 3,310 MG/L

LC50 (48 HR.) (MOSQUITO LARVA) 10,200 MG/L

EC50 (48 HR.) (POND SNAIL) 3,388 MG/L

LC50 (7 DAY) (WATER FLEA) 1,770 MG/L*
*MEAN VALUE FOR FIVE LABORATORY TESTS
IC50REPRO(7 DAY)(WATER FLEA) 1,340 MG/L*
*MEAN VALUE FOR FIVE LABORATORY TESTS

AMPHIBIANS:
MORTALITY(5 DAY)(FROG) 46.66%@1,800 MG/L*

(* CONCENTRATION AS CL)
MORTALITY(5 DAY)(FROG) 46.66%@1,200 MG/L*
(* CONCENTRATION AS NA)

PLANTS:
EC50 (32 DAY) (WATER-MILFOIL) 5,962-8,183 MG/L

TERRESTRIAL ECOTOX DATA
WILDLIFE:
LD50 (ORAL) (RAT AS SURROGATE) 3,000 MG/KG

PLANTS:
NO DATA AVAILABLE

ENVIRONMENTAL FATE DATA

SODIUM CHLORIDE (NACL) IS A NATURALLY OCCURRING INORGANIC SALT IN SURFACE WATERS, GROUNDWATER AND THE EARTH'S CRUST. BIOLOGICAL SYSTEMS TYPICALLY MAINTAIN A NECESSARY OSMOTIC BALANCE OF CRITICAL SALTS INCLUDING SODIUM CHLORIDE. THE TOLERANCE OF AQUATIC SPECIES TO NACL IS VARIABLE DEPENDING UPON WHETHER THE ORGANISM IS FRESHWATER OR MARINE, OR IF THE ORGANISM IS CAPABLE OF MOVING BETWEEN FRESHWATER AND MARINE ENVIRONMENTS. IN GENERAL NACL HAS LOW TO MODERATE TOXICITY TO AQUATIC OR TERRESTRIAL SPECIES. CONTINUOUS DISCHARGE OF SALT TO FRESHWATER ENVIRONMENTS CAN LEAD TO INCREASED SALINITY OVER TIME. BULK RELEASES COULD IMPACT SALT INTOLERANT AQUATIC SPECIES AND SESSILE TERRESTRIAL LIFEFORMS. DUE CARE SHOULD BE TAKEN TO AVOID THE ACCIDENTAL RELEASE OF THIS MATERIAL TO AQUATIC OR TERRESTRIAL ENVIRONMENTS.

7775-09-9 CHLORIC ACID, SODIUM SALT
AQUATIC ECOTOX DATA
FISH:
LC50 (96 HR.) (FATHEAD MINNOW) 4.46-4.56 MG/L

LC50 (96 HR.) (CARP) 330 MG/L

LC50 (48 HR.) (BROWN TROUT) 7.3 MG/L

BCF NO DATA AVAILABLE

INVERTEBRATES:
LC50 (96 HR.) (AQUATIC SOWBUG) 210-280 MG/L

LC50 (96 HR.) (CADDISFLY LARVAE) 270 MG/L

BCF NO DATA AVAILABLE

AMPHIBIANS:

PRODUCT: CAUSTIC SODA LIQUID (ALL GRADES)

ORDER NO: 959357
PROD NO : 238341

NO DATA AVAILABLE

PLANTS:
MORTALITY(7 DAY)(DUCKWEED) 100 MG/L

TERRESTRIAL ECOTOX DATA
WILDLIFE:
LD50 (ORAL) (RAT AS SURROGATE) 1,200 MG/KG

PLANTS:
NO DATA AVAILABLE

ENVIRONMENTAL FATE DATA
BIOTIC:
NO DATA AVAILABLE
ABIOTIC:
REACTIVE OXIDIZER OF ORGANIC MATERIAL

THERE IS LIMITED DATA ON THE ENVIRONMENTAL FATE AND EFFECTS OF SODIUM CHLORATE (CHLORIC ACID, SODIUM SALT). LABORATORY TEST DATA INDICATE THAT SODIUM CHLORATE IS MODERATELY TOXIC TO AQUATIC AND TERRESTRIAL ORGANISMS. THIS MATERIAL IS HIGHLY SOLUBLE IN WATER. IT MAY PERSIST UP TO 5 YEARS IN LOCATIONS WITH LOW ANNUAL RAINFALL. DUE CAUTION SHOULD BE EXERCISED TO AVOID THE ACCIDENTAL RELEASE OF THIS MATERIAL TO AQUATIC AND TERRESTRIAL ENVIRONMENTS.

13. DISPOSAL CONSIDERATIONS

RECOVERY AND REUSE, RATHER THAN DISPOSAL, SHOULD BE THE ULTIMATE GOAL OF HANDLING EFFORTS.

DISPOSE OF ALL WASTE AND CONTAMINATED EQUIPMENT IN ACCORDANCE WITH ALL APPLICABLE FEDERAL, STATE AND LOCAL HEALTH AND ENVIRONMENTAL REGULATIONS.

ENSURE THAT ALL RESPONSIBLE FEDERAL, STATE, AND LOCAL AGENCIES RECEIVE PROPER NOTIFICATION OF SPILL AND DISPOSAL METHODS.

SHIPMENTS OF WASTE MATERIALS MAY BE SUBJECT TO MANIFESTING REQUIREMENTS PER APPLICABLE REGULATIONS. APPROPRIATE DISPOSAL WILL DEPEND ON THE NATURE OF EACH WASTE MATERIAL AND SHOULD BE DONE BY A COMPETENT AND PROPERLY PERMITTED CONTRACTOR.

THE MATERIALS RESULTING FROM CLEAN-UP OPERATIONS MAY BE HAZARDOUS WASTES AND, THEREFORE, SUBJECT TO SPECIFIC REGULATIONS. PACKAGE, STORE, TRANSPORT, AND DISPOSE OF ALL (CLEAN-UP) MATERIALS AND ANY CONTAMINATED EQUIPMENT IN ACCORDANCE WITH ALL APPLICABLE FEDERAL, STATE, AND LOCAL REGULATIONS.

PRODUCT: CAUSTIC SODA LIQUID (ALL GRADES)

ORDER NO: 959357
PROD NO : 238341

---

14. TRANSPORT INFORMATION

DOT PROPER SHIPPING NAME: SODIUM HYDROXIDE, SOLUTION

DOT HAZARD CLASS: 8

DOT IDENTIFICATION NO: UN1824

DOT PACKING GROUP: II

DOT HAZARDOUS SUBSTANCE: RQ 1,000 LBS. (SODIUM HYDROXIDE)

DOT MARINE POLLUTANT(S): NOT APPLICABLE

ADDITIONAL DESCRIPTION REQUIREMENT: NOT APPLICABLE

15. REGULATORY INFORMATION

U.S. FEDERAL REGULATIONS:
OSHA STANDARD 29 CFR 1910.1200 REQUIRES THAT INFORMATION BE PROVIDED TO EMPLOYEES REGARDING THE HAZARDS OF CHEMICALS BY MEANS OF A HAZARD COMMUNICATION PROGRAM INCLUDING LABELING, MATERIAL SAFETY DATA SHEETS, TRAINING AND ACCESS TO WRITTEN RECORDS. WE REQUEST THAT YOU, AND IT IS YOUR LEGAL DUTY TO, MAKE ALL INFORMATION IN THIS MATERIAL SAFETY DATA SHEET AVAILABLE TO YOUR EMPLOYEES.

TO AID OUR CUSTOMERS IN COMPLYING WITH REGULATORY REQUIREMENTS, SARA TITLE III HAZARD CATEGORIES FOR THIS PRODUCT ARE INDICATED BELOW. IF THE WORD "YES" APPEARS NEXT TO ANY CATEGORY, THIS PRODUCT MAY BE REPORTABLE BY YOU UNDER THE REQUIREMENTS OF 40.CFR.370. PLEASE CONSULT THOSE REGULATIONS FOR DETAILS.

TSCA:
ALL COMPONENTS OF THIS PRODUCT THAT ARE REQUIRED TO BE ON THE TSCA INVENTORY ARE LISTED ON THE INVENTORY.

SARA/TITLE III HAZARD CATEGORIES:
IMMEDIATE(ACUTE) HEALTH: _YES_ REACTIVE HAZARD _YES_
DELAYED(CHRONIC) HEALTH: _NO__ SUDDEN RELEASE OF PRESSURE _NO__
FIRE HAZARD: _NO__

HMIS HAZARD RATINGS:
HEALTH HAZARD: __3__ FIRE HAZARD: __0__ REACTIVITY: __1__

STATE REGULATIONS:
SEE SECTION 2. COMPOSITION/INFORMATION ON INGREDIENTS LIST LEGEND FOR APPLICABLE STATE REGULATION.

PRODUCT: CAUSTIC SODA LIQUID (ALL GRADES)

ORDER NO: 959357
PROD NO : 238341

INTERNATIONAL REGULATIONS:
CONSULT THE REGULATIONS OF THE IMPORTING COUNTRY.

CANADA:
WHMIS HAZARD CLASS: D1B, E

16. OTHER INFORMATION

MSDS LEGEND:

ACGIH = AMERICAN CONFERENCE OF GOVERNMENTAL INDUSTRIAL HYGIENISTS

CAS = CHEMICAL ABSTRACTS SERVICE REGISTRY NUMBER

CEILING = CEILING LIMIT (15 MINUTES)

CEL = CORPORATE EXPOSURE LIMIT

OSHA = OCCUPATIONAL SAFETY AND HEALTH ADMINISTRATION

PEL = PERMISSIBLE EXPOSURE LIMIT (OSHA)

STEL = SHORT TERM EXPOSURE LIMIT (15 MINUTES)

TDG = TRANSPORTATION OF DANGEROUS GOODS (CANADA)

TLV = THRESHOLD LIMIT VALUE (ACGIH)

TWA = TIME WEIGHTED AVERAGE (8 HOURS)

WHMIS = WORKER HAZARDOUS MATERIALS INFORMATION SYSTEM (CANADA)

* = SEE SECTION 3 HAZARDS IDENTIFICATION - REPEATED EXPOSURE(CHRONIC) INFORMATION

17. WARNING LABEL INFORMATION

SIGNAL WORD:
DANGER

HAZARD WARNINGS:
MAY CAUSE BURNS TO THE EYES, SKIN, AND MUCOUS MEMBRANES.

MAY CAUSE PERMANENT EYE DAMAGE.

INHALATION OF DUST, MIST, OR SPRAY CAN CAUSE SEVERE LUNG DAMAGE.

PRODUCT: CAUSTIC SODA LIQUID (ALL GRADES)

ORDER NO: 959357
PROD NO : 238341

CAN REACT VIOLENTLY WITH WATER, ACIDS AND OTHER SUBSTANCES.

PRECAUTIONS:

AVOID CONTACT WITH EYES, SKIN AND CLOTHING.

AVOID BREATHING DUST, VAPORS OR MIST.

DO NOT SWALLOW.

USE WITH ADEQUATE VENTILATION AND WEAR RESPIRATORY PROTECTION WHEN EXPOSURE TO DUST, MIST, OR SPRAY IS POSSIBLE.

WEAR SAFETY GLASSES WITH SIDE SHIELDS OR CHEMICAL SPLASH GOGGLES, PROTECTIVE CLOTHING AND CHEMICAL RESISTANT GLOVES.

WASH THOROUGHLY AFTER HANDLING; EXPOSURE CAN CAUSE BURNS WHICH ARE NOT IMMEDIATELY PAINFUL OR VISIBLE.

KEEP CONTAINER TIGHTLY CLOSED AND PROPERLY LABELED.

PRODUCT CAN REACT VIOLENTLY WITH WATER, ACIDS AND OTHER SUBSTANCES. SEE HANDLING AND STORAGE (SECTION 7) OF THE MSDS FOR INSTRUCTIONS BEFORE USING.

AVOID CONTACT WITH ALUMINUM, TIN, ZINC, AND ALLOYS CONTAINING THESE METALS. AVOID CONTACT WITH LEATHER, WOOL, ACIDS, ORGANIC HALOGEN COMPOUNDS AND ORGANIC NITRO COMPOUNDS.

HAZARDOUS CARBON MONOXIDE GAS CAN FORM UPON CONTACT WITH FOOD AND BEVERAGE PRODUCTS IN ENCLOSED SPACES AND CAN CAUSE DEATH. FOLLOW APPROPRIATE TANK ENTRY PROCEDURES (ANSI Z117.1).

FIRST AID

EYES:

IMMEDIATELY FLUSH EYES WITH A DIRECTED STREAM OF WATER FOR AT LEAST 15 MINUTES, FORCIBLY HOLDING EYELIDS APART TO ENSURE COMPLETE IRRIGATION OF ALL EYE AND LID TISSUE. WASHING EYES WITHIN SEVERAL SECONDS IS ESSENTIAL TO ACHIEVE MAXIMUM EFFECTIVENESS. GET MEDICAL ATTENTION IMMEDIATELY.

SKIN:

FLUSH THOROUGHLY WITH COOL WATER UNDER SHOWER WHILE REMOVING CONTAMINATED CLOTHING AND SHOES. DISCARD NON-RUBBER SHOES. WASH CLOTHING BEFORE REUSE. GET MEDICAL ATTENTION AS SOON AS POSSIBLE.

INHALATION:

PRODUCT: CAUSTIC SODA LIQUID (ALL GRADES)

ORDER NO: 959357
PROD NO : 238341

REMOVE TO FRESH AIR. IF BREATHING IS DIFFICULT, HAVE TRAINED PERSON ADMINISTER OXYGEN. IF RESPIRATION STOPS, HAVE A TRAINED PERSON ADMINISTER ARTIFICIAL RESPIRATION. GET MEDICAL ATTENTION IMMEDIATELY.

INGESTION:
NEVER GIVE ANYTHING BY MOUTH TO AN UNCONSCIOUS PERSON. IF SWALLOWED, DO NOT INDUCE VOMITING. GIVE LARGE QUANTITIES OF WATER. (IF AVAILABLE, GIVE SEVERAL GLASSES OF MILK.) IF VOMITING OCCURS SPONTANEOUSLY, KEEP AIRWAY CLEAR AND GIVE MORE WATER. GET MEDICAL ATTENTION IMMEDIATELY.

IN CASE OF SPILL OR LEAK:
LEAKS SHOULD BE STOPPED.

CAUTION: THIS PRODUCT MAY REACT STRONGLY WITH ACIDS AND WATER.

SCOOP OR SWEEP UP ALL SPILLED PRODUCT AND OTHER CONTAMINATED MATERIAL AND PLACE IN MARKED DISPOSAL CONTAINERS

NEUTRALIZE RESIDUE WITH DILUTE ACID AND FLUSH SPILL AREA WITH WATER FOLLOWED BY A LIBERAL COVERING OF SODIUM CARBONATE.

DISPOSE OF WASH WATER AND SPILL BY-PRODUCTS ACCORDING TO FEDERAL, STATE AND LOCAL REGULATIONS.

SPILLS OF 1000 POUNDS OR MORE MUST BE REPORTED TO THE NATIONAL RESPONSE CENTER, 1-800-424-8802.

STATE AND LOCAL REGULATIONS MAY HAVE ADDITIONAL REPORTING REQUIREMENTS, CHECK WITH THE PROPER STATE AND LOCAL AUTHORITIES.

WEAR NEOPRENE OR RUBBER GLOVES.

FIRE:
MATERIAL DOES NOT BURN.

USE EXTINGUISHING MEDIUM AS APPROPRIATE FOR SURROUNDING FIRE.

HANDLING AND STORAGE:
CONSIDERABLE HEAT IS GENERATED WHEN PRODUCT IS MIXED WITH WATER. THEREFORE, WHEN MAKING SOLUTIONS ALWAYS CAREFULLY FOLLOW THESE STEPS:

ALWAYS WEAR ALL PROTECTIVE CLOTHING DESCRIBED ABOVE. NEVER ADD WATER TO PRODUCT. ALWAYS ADD PRODUCT, WITH CONSTANT STIRRING, SLOWLY TO SURFACE OF LUKEWARM (80-100 F) WATER, TO ASSURE PRODUCT IS BEING COMPLETELY DISSOLVED AS IT IS ADDED.
UNKNOWN RESIDUE.

PRODUCT: CAUSTIC SODA LIQUID (ALL GRADES)

ORDER NO: 959357
PROD NO : 238341

FOR ADDITIONAL INFORMATION

CONTACT: MSDS COORDINATOR VAN WATERS & ROGERS INC.
DURING BUSINESS HOURS, PACIFIC TIME (425)889-3400

03/20/01 15:06 PRODUCT: 238341 CUST NO: 370250 ORDER NO: 959357

NOTICE

** VAN WATERS & ROGERS INC. ("VW&R"), A ROYAL VOPAK COMPANY, EXPRESSLY DISCLAIMS ALL EXPRESS OR IMPLIED WARRANTIES OF MERCHANTABILITY AND FITNESS FOR A PARTICULAR PURPOSE, WITH RESPECT TO THE PRODUCT OR INFORMATION PROVIDED HEREIN, AND SHALL UNDER NO CIRCUMSTANCES BE LIABLE FOR INCIDENTAL OR CONSEQUENTIAL DAMGAGES. **

DO NOT USE INGREDIENT INFORMATION AND/OR PERCENTAGES IN THIS MSDS AS A PRODUCT SPECIFICATION. FOR PRODUCT SPECIFICATION INFORMATION REFER TO A PRODUCT SPECIFICATION SHEET AND/OR A CERTIFICATE OF ANALYSIS. THESE CAN BE OBTAINED FROM YOUR LOCAL VW&R SALES OFFICE.

ALL INFORMATION APPEARING HEREIN IS BASED UPON DATA OBTAINED FROM THE MANUFACTURER AND/OR RECOGNIZED TECHNICAL SOURCES. WHILE THE INFORMATION IS BELIEVED TO BE ACCURATE, VW&R MAKES NO REPRESENTATIONS AS TO ITS ACCURACY OR SUFFICIENCY. CONDITIONS OF USE ARE BEYOND VW&RS CONTROL AND THEREFORE USERS ARE RESPONSIBLE TO VERIFY THIS DATA UNDER THEIR OWN OPERATING CONDITIONS TO DETERMINE WHETHER THE PRODUCT IS SUITABLE FOR THEIR PARTICULAR PURPOSES AND THEY ASSUME ALL RISKS OF THEIR USE, HANDLING, AND DISPOSAL OF THE PRODUCT, OR FROM THE PUBLICATION OR USE OF, OR RELIANCE UPON , INFORMATION CONTAINED HEREIN. THIS INFORMATION RELATES ONLY TO THE PRODUCT DESIGNATED HEREIN, AND DOES NOT RELATE TO ITS USE IN COMBINATION WITH ANY OTHER MATERIAL OR IN ANY OTHER PROCESS.

*** END OF MSDS ***

geologica
Innovative Strategies for Environmental and
Natural Resource Management

VIA Federal Express

January 31, 2003

Eastman Kodak Company
Corporate and Regulatory Legal Staff
Legal Department
343 State Street
Rochester, New York 14650-0217

Attention: Elliott Stern, Attorney

Report
Phase I Environmental Site Assessment
Kodak Regional Distribution Center
12100 Rivera Road
Whittier California 90606

Dear Mr. Stern:

GEOLOGICA INC. is pleased to submit this report for a Phase I Environmental Site Assessment for the property located at 12100 Rivera Road, Whittier, California 90606.

It has been our pleasure to provide environmental consulting services to Eastman Kodak Company for this project. Should you have any questions, please do not hesitate to contact us at 949-548-9348 or 415-597-7883.

Very truly yours,
GEOLOGICA INC.

Charles E. Wechsler
Project Manager

Brian F. Aubry, R.G., C.E.G., C.Hg.
Project Director

copy: Joseph G. Gabriel, NPEC, Inc.
Steven Di Lella, NPEC, Inc.
Nicholas Bonavilla, NPEC, Inc.

303 La Jolla Drive ~ Newport Beach, California 92663
949-548-9348 *telephone* ~ 949-548-9358 *facsimile*
cwechsler@geologica.net

geologica

Phase I Environmental Site Assessment

Kodak Regional Distribution Center
12100 Rivera Road
Whittier California 90606

Submitted to:

NPEC, Inc.
January 2003

Prepared by:
Geologica Inc.

Phase I Environmental Site Assessment

Kodak Regional Distribution Center
12100 Rivera Road
Whittier California 90606

Prepared for:

NPEC Inc.

Prepared by:

GEOLOGICA INC.
Newport Beach, CA

January 2003

Table of Contents

Section			Page
Executive Summary			**1**
1.0	**Introduction**		**6**
	1.1	Purpose	6
	1.2	Scope of Services	6
	1.3	Exclusions	6
	1.4	Credentials	7
2.0	**Site and Surrounding Area Location and Description**		**8**
	2.1	Location and Physical Description	8
	2.2	Adjacent Properties and Surrounding Area	8
3.0	**Site Area Physical Environment**		**9**
	3.1	Physiography and Geomorphology	9
	3.2	Site and Local Topography	9
	3.3	Surficial Geology and Soils	9
	3.4	Surface Water	9
	3.5	Groundwater	9
	3.6	Public Wells	9
4.0	**Site Operations**		**10**
	4.1	General Site Operations	10
	4.2	Chemical and Material Handling, Storage and Use	10
	4.3	Subsurface Structures	10
		4.3.1 Clarifiers	10
		4.3.2 Floor Drains	11
		4.3.3 Monitoring Well	11
	4.4	Underground Storage Tanks	11
	4.5	Waste Disposal	11
	4.6	Utilities	12
5.0	**Other Environmental Considerations**		**13**
	5.1	Polychlorinated Biphenyls	13
6.0	**Site and Surrounding Property History**		**14**
	6.1	Summary Site History	14
	6.2	1928 - 1958: Agricultural	14
	6.3	1958 - Present: Distribution Center and Related Operations	14
7.0	**Previous Investigations and Remedial Activities**		**16**
	7.1	1998 Phase I Environmental Site Assessment	16
	7.2	1997 Phase I Environmental Site Assessment	17

Table of Contents

Section			Page
	7.3	1984 Assessment of Tank Leakage	18
		7.3.1 Assessment Activities	18
		7.3.2 Soil and Groundwater Testing	18
8.0	**Government Agency File and Database Information**		**20**
	8.1	Subject Property	20
		8.1.1 Direct Agency Contacts	20
		8.1.2 Government Environmental Database Records	20
		8.1.3 Off-site Properties	21
		8.1.4 National Priorities List Sites	21
		8.1.5 Other Sites	23
9.0	**Non-ASTM Items**		**24**
	9.1	Asbestos-Containing Materials (ACM)	24
10.0	**Conclusions**		**25**
11.0	**References**		**26**

Table of Contents *(continued)*

Figures

1 Site Location Map
2 Site Layout Plan

Appendices

A Site Photographs
B Project Documentation
C Historical Information
D Environmental Database Report

Phase I Environmental Site Assessment

Regional Distribution Center
12100 Rivera Road
Whittier, California 90606

Executive Summary

Purpose

This Phase I Environmental Site Assessment (ESA) was prepared by GEOLOGICA INC. (GEOLOGICA) to identify Recognized Environmental Conditions (RECs) at or near the above-identified *Site* or *Subject Property* as part of Project Discovery, an NPEC, Inc. (NPEC) program for assessment of contingent environmental liabilities associated with selected owned, leased and/or formerly owned Eastman Kodak Company (Kodak) properties.

The purpose of this Phase I ESA was to review past and present land use practices and activities at and near the subject property for evidence of Recognized Environmental Conditions (RECs) that could result in impacts to soil, surface water, and/or groundwater at, beneath, or originating from, the subject property. The result of this Phase I ESA is a listing of identified Recognized Environmental Conditions, defined by ASTM as "*... the presence or likely presence of any hazardous substances or petroleum products on a property under conditions that indicate an existing release, a past release, or a material threat of a release of any hazardous substances or petroleum products into structures on the property or into the ground, groundwater, or surface water of the property.*"

Scope of Services

Work was conducted in general conformance with the scope and limitations of the American Society for Testing Materials (ASTM) Standard Practice for Environmental Site Assessment: Phase I Environmental Site Assessment Process (Standard Designation E1527-00) and Draft Project Management Plan (PMP) for Project Discovery. This assessment was accomplished through, and limited to, the following tasks:

- Interviews with knowledgeable personnel;
- Site walk-through and windshield survey of subject property vicinity;
- Review of records reasonably available at local and regional public agencies through agency visits, telephone contacts, and environmental database search;
- Investigation of site history through interviews and review of readily available historic documentation such as: aerial photos, topographic maps, Sanborn Fire Insurance Maps, historic city directories, agency files, chains-of-title, and previous site investigation documents; and,
- Review of readily available relevant documentation available through standard resources regarding environmental, physiographic, hydrologic, geologic, and hydrogeologic conditions.

Exclusions

The collection of air, soil, groundwater, surface water, drinking water, wastewater, process water, potential asbestos-containing material (ACM), or lead-based paint, or performance of analytical laboratory testing for hydrocarbons, lead, radon, or other compounds, was not included as a part of the scope of services, nor is the sampling and testing of these materials within the normal scope of a Phase I ESA. This work did not constitute comprehensive evaluation with respect to regulatory compliance, endangered species, wetlands, indoor air quality, or high voltage power lines.

Site Location and Surrounding Area

The subject property is located at 12100 Rivera Road in the City of Whittier, Los Angeles County, California and includes a single-story, approximately 218,000-square-foot building and about 7,000 square feet of parking area located in a principally commercial and industrial area of Whittier, California.

General Site Operations

The Office and Distribution Center, also referred to as the Warehouse Building, was constructed, and is still used as, a regional distribution center for finished products for the western U.S. The facility handles approximately 60–70% consumer goods and the remainder professional and medical products, including: one-time use cameras, film, photochemicals, limited photographic equipment, anesthetics, and dental x-ray film. The facility incorporates an "automated" warehouse to handle stored, shipped and received goods. The facility employs approximately 50 individuals from 0600 – 1800 hours, five days/week.

The site is identified as a small quantity generator of hazardous waste, EPA ID CAD054854377. Hazardous waste is generated principally due to damaged containers of photofinishing products handled or received at the facility. Certain of these products are discharged to the active clarifier (see below). Others are repackaged for appropriate off-site transportation and disposal.

Approximately 20-30 gallons of oil generated from fork-truck hydraulic maintenance is removed for off-site disposal four times/year. There is a Safety Kleen parts cleaner located in the maintenance area.

Principal chemicals used for facility operations include cleaning, painting and maintenance supplies normally used and stored in consumer-sized amounts. Hazardous chemicals stored at the facility include primarily photoprocessing chemicals.

Subsurface Structures

Two "clarifiers" were identified. One is located in the maintenance area at the northeast corner of the Warehouse Building and was reportedly "self-closed" by the company in about 1986 by welding the unit shut. It is not known if this unit was filled in. The construction and use history of this unit have not been documented; it was reportedly installed as an oil-water separator.

The second clarifier was installed in 1979 at the southwest corner of the building. This unit is permitted by the City of Whittier for use to discharge certain materials to the sanitary sewer (corrosives, photochemicals and cooling tower blow-down). Chromium, low pH (<1), high pH (>12), solvents and flammables are not discharged. Construction details have not been identified for this unit.

Three Underground Storage Tanks (USTs) have reportedly been removed from the subject property; formal documentation is unavailable for two of the three UST's.

A 1,000-gallon underground "trap" tank was reportedly removed during construction in approximately 1984-5 from where Cold Storage Room 10 (west side of building) is now located. The tank was said to be intended for spill or release containment, but was reportedly never used or connected to the sanitary sewer. A "test well" has been identified in the southeastern portion of the building. Kodak personnel and documentation reviewed indicate it is a monitoring well installed in conjunction with 1,000-gallon tank removal in 1984 (see above).

A 1,000-gallon underground waste photofinishing chemical storage tank was reportedly located near the existing southeast corner of the Warehouse Building and was reportedly removed along with approximately 30 cubic yards of soil in about 1984.

A third underground tank (size unknown) was reportedly located adjacent to the Maintenance Shop/Will-Call Area (near east side of property). Independent confirmation has not been identified for this tank's use, location and closure status. The tank was reportedly used for backup fuel oil storage for the facility's boiler; reportedly no sampling or testing of soil or groundwater was conducted in conjunction with the tank closure.

Floor drains were observed in several areas throughout the facility; detailed information regarding the construction and flow paths has not been identified. It is presumed that all floor drains eventually connect to the sanitary sewer; though it is not known if all drains connect to the active clarifier prior to discharge to the sanitary sewer.

Physical Environment

The City of Whittier is located in the eastern portion of the Los Angeles Coastal Plain in the West Coast Basin subarea. Surface materials in the general site area have been mapped as "urban land" (e.g. fill), alluvial gravels, sands and silts. Groundwater has been recorded at a depth of about 30 feet at the subject property.

No significant surface water bodies are present within one mile of the site, though the site has been mapped within a 500-year floodplain. The San Gabriel River is located approximately two miles west of the subject property.

Public water wells within approximately three miles of the subject property are known to be impacted by Volatile Organic Chemicals (VOCs).

Site History

The subject property appears to have been used for agricultural purposes from at least 1928 through the site's first reported development by the Eastman Kodak Company in 1959, when the Office and Distribution Center was constructed. Kodak appears to have

leased at least a portion of the property to the City of Whittier in 1964. The property was sold to Pacific Gulf Properties in about 1998 and leased back to Kodak.

Site buildings and configurations have changed over time. A small Technical Building was built in 1959, along with the original Distribution/Warehouse Building, which now comprises the northeastern portion of the current Office and Distribution Center. The Distribution/Office Building was expanded several times, reportedly most recently in 1985. Another small Marketing Building was constructed in 1975. A small Flammable Storage Building was added in 1985. The northern portion of the building was used for hazardous materials storage; the southern portion was reportedly leased to a plastics recycling company. The Technical Building, Marketing Building, and Flammable Storage Building were removed in approximately 1999.

Previous Environmental Investigations and Remedial Activities

Two Phase I Environmental Site Assessments and three (3) UST removals have been performed at the subject property.

1998 Phase I Environmental Site Assessment

Dames & Moore completed a Phase I Environmental Site Assessment for the subject property in March 1998. The ESA was conducted for Pacific Gulf Properties, Inc. (current property owner) prior to their subsequent purchase of the property. Dames & Moore concluded:

- Former on-site operations may have created a recognized environmental condition.
- No documentation exists for a diesel underground storage tank reportedly removed in 1984.
- A clarifier is used for discharge of photochemicals to the sanitary sewer.
- A second clarifier is located in the machine shop.

Dames & Moore recommended a review of on-site plans to identify the location of the removed diesel UST and a limited soil investigation in: (1) the vicinity of the removed UST, (2) adjacent to the two clarifiers to evaluate the soils for VOCs and (3) within the former hazardous materials storage area to evaluate soils for VOCs. It is not known if these recommendations were carried out; but, no documentation or evidence of a Phase II has been identified.

1997 Phase I Environmental Site Assessment

Conestoga-Rovers & Associates completed a Phase I Environmental Site Assessment for the subject property in November 7, 1997 and identified the following RECs:

- No closure assessment or soil/groundwater sampling and analysis reportedly were conducted at the time the fuel oil UST was removed.
- A former photographic chemical UST located exterior to the south wall of the distribution building was closed by removal in 1984 following a tank overfill. One soil boring and one groundwater well were drilled and installed. Soil and groundwater samples analyzed for priority pollutant metals, volatile organic chemicals (VOCs) and base-neutral-acid extractable organic compounds were reported present below applicable criteria.

- A number of adjacent properties are listed as RCRIS small quantity generators; the impact of activities conducted on these properties, if any, to subject property soil and groundwater, is unknown.
- The site was identified as located in a Level 2 radon zone; no site-specific radon testing was conducted.
- Asbestos-containing materials were identified in some pipe insulation, floor tile, mastic and roof felt; but, these materials were observed in generally good condition.

UST Removals

Documentation for the three previously summarized UST removals is limited to IT Corporation's *Assessment of Tank Leakage* for the facility in October 1984, which describes removal and investigation activities associated with the former 1,000-gallon "trap" tank from the Cold Room 10 area (see above). Formal documentation for removal of the other two UST's was not available.

Off-site Sources

National Priority List, large and small quantity hazardous waste generators, leaking underground storage tank and other sites located within ASTM radii of review have the potential to impact the site environmental media.

Recognized Environmental Conditions

Based on the information reviewed and observations at the time of the site visit, GEOLOGICA identifies the following Recognized Environmental Conditions associated with the subject property.

- The potential presence and condition of unknown subsurface drains, conduits, or other constructed pathways to the subsurface media, based on facility's age and history of redevelopment.
- Inconsistent and limited information regarding construction, installation, use and closure of facility USTs.
- Limited information regarding construction, installation, use and closure of maintenance area clarifier or oil-water separator.
- Presence of inactive test well.
- The presence of numerous nearby off-site hazardous waste generators, leaking UST sites and other sites with the potential to impact subsurface environmental media.

The following environmental-related items are noted:

- ACM present in reportedly non-accessible areas of facility, and
- Facility is located in an area with Level 2 radon gas levels.

1.0 Introduction

1.1 Purpose

This Phase I Environmental Site Assessment (ESA) was prepared by GEOLOGICA INC. (GEOLOGICA) to identify Recognized Environmental Conditions (RECs) at or near the above-identified Site or Subject Property as part of Project Discovery, an NPEC program for assessment of contingent environmental liabilities associated with selected owned, leased and/or formerly-owned Eastman Kodak Company (Kodak) properties.

The purpose of this Phase I ESA was to review past and present land use practices and activities at and near the subject property for evidence of Recognized Environmental Conditions (RECs) that could result in impacts to soil, surface water, and/or groundwater at, beneath, or originating from, the subject property. The result of this Phase I ESA is a listing of identified Recognized Environmental Conditions, defined by ASTM as "*... the presence or likely presence of any hazardous substances or petroleum products on a property under conditions that indicate an existing release, a past release, or a material threat of a release of any hazardous substances or petroleum products into structures on the property or into the ground, groundwater, or surface water of the property.*"

1.2 Scope of Services

Work was conducted in general conformance with the scope and limitations of the American Society for Testing Materials (ASTM) Standard Practice for Environmental Site Assessment: Phase I Environmental Site Assessment Process (Standard Designation E1527-00) and Draft Project Management Plan (PMP) for Project Discovery. This assessment was accomplished through, and limited to, the following tasks:

- Interviews with knowledgeable personnel;
- Site walk-through and windshield survey of subject property vicinity;
- Review of records reasonably available at local and regional public agencies through agency visits, telephone contacts, and environmental database search;
- Investigation of site history through interviews and review of readily available historic documentation such as: aerial photos, topographic maps, Sanborn Fire Insurance Maps, historic city directories, agency files, chains-of-title, and previous site investigation documents; and,
- Review of readily available relevant documentation available through standard resources regarding environmental, physiographic, hydrologic, geologic, and hydrogeologic conditions.

1.3 Exclusions

The collection of air, soil, groundwater, surface water, drinking water, asbestos, or lead-based paint, or performance of analytical laboratory testing for hydrocarbons, lead, radon, or other compounds, was not included as a part of the scope of services, nor is the sampling and testing of these materials within the normal scope of a Phase I ESA. This work did not constitute comprehensive evaluation with respect to regulatory

compliance, endangered species, wetlands, indoor air quality, or high voltage power lines.

1.4 Credentials

This report has been prepared under the professional supervision of the principal(s) whose signature(s) and resume(s) appear herein. The information contained in this report has received appropriate technical review and approval. The conclusions represent professional judgments and are founded upon the findings of the investigations identified in the report and the interpretation of such data based on experience and expertise according to the existing standards of care for work of this kind.

2.0 Site and Surrounding Area Location and Description

This section summarizes information regarding the subject property area location and physical description based on available information and a site walk-through conducted on September 17, 2002. The walk-through was conducted by Charles E. Wechsler (GEOLOGICA), Brian F. Aubry (GEOLOGICA), Joseph G. Gabriel (NPEC) and Steven Di Lella (NPEC). Accompanying the above-listed individuals were Kodak site personnel Dennis Westling, Doug Bell, Lois Castronova and Scott Williams. Photographs of site observations are included as Appendix A.

2.1 Location and Physical Description

The subject property is located in Township 3 South, Range 14 West within the City of Whittier, Los Angeles County, California (Refer to Figure 1 – Site Location Map). The subject property elevation is approximately 150 feet above Mean Sea Level with a slight local topographic downgradient to the southwest. The subject property itself is essentially flat.

2.2 Adjacent Properties and Surrounding Area

The site is located in a mostly commercial and industrial area. A new commercial building constructed during the 1999 renovation of the subject property and Rivera Road borders the subject property to the north. Commercial properties border the subject site to the east, south and west. Some residential properties were observed further to the east of the site.

3.0 Site Area Physical Environment

This section describes physical environment for the subject site and surrounding area.

3.1 Physiography and Geomorphology

The subject property is located in the eastern portion of the Los Angeles Coastal Plain in the West Coast Basin subarea. This subarea is located in the central structural block of the Los Angeles Basin. This alluvial plain is bounded by the Santa Ana Mountains and the San Joaquin Hills to the east and southeast. The Whittier fault zone is the north-northeast border with the Newport-Inglewood fault zone to the west and southwest and the Santa Monica Mountains to the northwest. Northwest trending, doubly plunging synclinal features are the dominant structures in the block.

3.2 Site and Local Topography

Topographic gradient in the general site area is to the southwest.

3.3 Surficial Geology and Soils

Surface materials in the general site area generally consist of coarse-grained, unconsolidated alluvial deposits including gravels, sands, and silts of valleys and flood plains.

3.4 Surface Water

No significant surface water bodies are present within one mile of the site, though the site has been mapped within a 500-year floodplain. The San Gabriel River is located approximately two miles west of the subject property.

3.5 Groundwater

Groundwater at the site has been measured in the test well at approximately 30 feet below grade.

3.6 Public Wells

Public wells within an approximately three-mile radius of the subject property are known to be contaminated with VOCs and metals.

4.0 Site Operations

This section describes the general site operations, subsurface structures, chemical and material storage and handling practices. Related project documentation is reproduced in Appendix B. A Site Layout Plan is provided in Figure 2.

4.1 General Site Operations

The warehouse building was constructed, and is still used as, a regional distribution center for finished products for the western US. The facility handles approximately 60%-70% consumer goods and the remainder professional and medical products, including: one-time use cameras, film, photochemicals, limited photographic equipment, anesthetics, and dental x-ray film. The facility incorporates an "automated" warehouse to handle stored, shipped and received goods. The facility employs approximately 50 individuals from 0600 – 1800 hours, five days/week.

The site is identified as a small quantity generator of hazardous waste, EPA ID CAD054854377. Hazardous waste is generated principally due to damaged containers of photofinishing products handled or received at the facility. Certain of these products are discharged to the active clarifier (see below). Others are repackaged for appropriate off-site transportation and disposal.

Approximately 20-30 gallons of oil generated from fork-truck hydraulic maintenance is removed for off-site disposal four times/year. There is a Safety Kleen parts cleaner located in the maintenance area.

Principal chemicals used for facility operations include cleaning, painting and maintenance supplies normally used and stored in consumer-sized amounts. Hazardous chemicals stored at the facility include primarily photoprocessing chemicals.

4.2 Chemical and Material Handling, Storage and Use

Drums and various-sized containers of hazardous photofinishing chemicals are stored in a Hazardous Chemicals Storage Area of the building. Portable secondary containment is available as needed for specific drums or containers. Sulfuric acid and caustic soda are stored in the Hazardous Chemicals Storage Area for use in pH balancing in the clarifier.

Flammable materials are stored in a flammable materials storage cabinet.

4.3 Subsurface Structures

This section summarizes information related to subsurface structures.

4.3.1 Clarifiers

Two "clarifiers" have been identified. One is located in the maintenance area and was reportedly "self-closed" by the company in 1986 by welding the unit shut; it is not known if the unit was filled in. The unit does not appear to have been formally closed and documented under applicable procedures. The use history of this unit has not been documented; it was reportedly installed as an oil-water separator. The second clarifier

was installed in 1979. This unit is permitted by the City of Whittier for use to discharge certain materials to the sanitary sewer (corrosives and photochemicals). Chromium, low pH (<1), high pH (>12), solvents and flammables are not discharged.

4.3.2 Floor Drains

Several floor drains were observed at the subject property; it is likely that others are present but were not observed or were not visible at the time of the site visit. It is not known which floor drains are connected to the operating clarifier.

The facility has been added onto and renovated several times. Construction drawings detailing the construction and flowpaths of the sewers have not been identified or reviewed.

4.3.3 Monitoring Well

A "test well" has been identified in the southeastern portion of the building. Kodak personnel and documentation reviewed indicate it is a monitoring well installed in conjunction with a 1,000-gallon underground tank removal in 1984 (see above). Analytical results for priority pollutant metals, semi-volatile organic and volatile organic compounds were reported as either non-detectable or below CA total threshold limit concentrations.

4.4 Underground Storage Tanks

No formal documentation has been identified for two (2) of the three (3) USTs which were reportedly removed from the facility.

A 1,000-gallon underground "trap" tank was removed during construction in approximately 1984-5 from where Cold Storage Room 10 (west side of building) is now located. The tank was said to be intended for spill or release containment, but was reportedly never used or connected to the sanitary sewer. This tank was removed by the IT Corporation in 1984 (Refer to Section 6.3).

A 1,000-gallon underground waste photofinishing chemical storage tank was reportedly located near the existing southeast corner of the warehouse building and was reportedly removed along with approximately 30 cubic yards of soil in about 1984.

A third underground tank (size unknown) was reportedly located adjacent to the Maintenance Shop/Will-Call Area (near east side of property). Independent confirmation has not been identified for this tank's use, location and closure status. The tank was reportedly used for backup fuel oil storage for the facility's boiler; reportedly no sampling or testing of soil or groundwater was conducted in conjunction with the tank closure.

4.5 Waste Disposal

Specified photoprocessing chemicals from leaking or damaged containers are discharged into an on-site clarifier located near the western wall of the building. This clarifier is permitted by the City of Whittier. Materials containing compounds prohibited from disposal into the clarifier are placed in appropriate "overpacking" containers and manifested off-site for treatment or disposal.

There is a solid waste compactor located at the facility. Solid waste is removed for off-site disposal by the City of Whittier.

Approximately 20-30 gallons of oil generated from fork-truck hydraulic maintenance is removed for off-site disposal four times/year. There is a Safety Kleen parts cleaner located in the maintenance area.

Used or spent forklift batteries are replaced and removed from the site.

4.6 Utilities

The site is connected to the following utilities: Natural Gas (Southern California Gas Company), Electricity (Southern California Edison), Water, Sanitary Sewer and Solid Waste Removal (City of Whittier).

5.0 Other Environmental Considerations

This section addresses miscellaneous other site-specific environmental considerations.

5.1 Polychlorinated Biphenyls

No PCBs or PCB-containing equipment are known to have been present on-site. Pole mounted transformers observed on-site were not labeled with respect to PCB content; however, no signs of leakage or release were observed.

Three pad-mounted transformers were labeled "Non-PCB" and no indications of spills or releases were observed.

6.0 Site and Surrounding Property History

This section describes the subject property history as evidenced by anecdotal information and review of readily available historical documentation, including topographic maps, aerial photographs and city directories. Historical documentation is reproduced in Appendix C.

6.1 Summary Site History

The subject property appears to have been used for agricultural purposes from at least 1928 throughout the site's first reported development by the Eastman Kodak Company in 1958-9, when the Office and Distribution Center was constructed.

Site buildings and configurations have changed over time. A small Technical Building was built in 1959, along with the original Distribution/Warehouse Building, which now comprises the northeastern portion of the current Office and Distribution Center. The Distribution/Office building has been expanded several times, reportedly most recently in 1985. Another small Marketing Building was constructed in 1975. A small Flammable Storage Building was added in 1985. The northern portion of the building was used for hazardous materials storage; the southern portion was reportedly leased to a plastics recycling company. The Technical Building, Marketing Building, and Flammable Storage Building were removed in 1999.

6.2 1928 - 1958: Agricultural

A 1928 aerial photograph shows several unidentifiable buildings and structures in the northern portion of the subject site, which may be agricultural-related and would be consistent with apparent agricultural uses of surrounding areas to the north, east and south of the subject site.

The 1928 aerial photo also shows at least five (5) aboveground storage tanks (possible petroleum product-related storage) visible less than 0.5-mile south-southwest of the subject property.

A 1947 historical topographical map continues to show no development in the subject property area. The 1947 map does represent two large storage tanks approximately 0.5-mile south of the site.

The five (5) aboveground storage tanks visible in the 1928 photograph are not depicted in the 1947 topographic map and appear to have been removed in a 1949 aerial photograph. Increasing urban growth to the southeast of the subject site is visible in the 1949 aerial photograph and to the north in a 1952 aerial photograph, though the subject site itself appears essentially unchanged with several buildings (possible a farmhouse and related structures).

6.3 1958 - Present: Distribution Center and Related Operations

The subject property was purchased by Eastman Kodak Company in 1955; the Office/Distribution Center was constructed in 1958.

The Office and Distribution Center and Technical Building are depicted in a 1965 topographic map and visible in a 1968 aerial photograph. The surrounding area is mostly developed, except for the area adjacent to the east of site.

The subject property address is first listed in a 1966 telephone directory, and is variously identified as the Eastman Kodak Company, Eastman Kodak Company Marketing Division, Eastman Kodak Company Business Imaging and others through 1995, at which time it is listed in a 1995 directory as Eastman Kodak Company Manufacturers of Ink-Jet.

An apparent addition to the Office and Distribution Center is shown in a 1972 topographic map, which also indicates a heliport adjacent to the south side of the subject property. The former Marketing Building is visible in a 1976 aerial photograph, which also shows several buildings on the eastern adjacent area of the site, previously seen as undeveloped.

The site and adjacent areas are essentially fully developed as seen in 1989 and 1994 aerial photographs.

7.0 Previous Investigations and Remedial Activities

7.1 1998 Phase I Environmental Site Assessment

Dames & Moore completed a Phase I Environmental Site Assessment for the subject property in March, 1998. The ESA was conducted for Pacific Gulf Properties, Inc. (current property owner) prior to their subsequent purchase of the property. Dames & Moore concluded:

- Former on-site operations may have created a recognized environmental condition.
- No documentation exists for a diesel underground storage tank reportedly removed in 1984.
- A clarifier is used for discharge of photochemicals to the sanitary sewer.
- A second clarifier is located in the machine shop.

Dames & Moore recommended a review of on-site plans to identify the location of the removed diesel UST and a limited soil investigation in: (1) the vicinity of the removed UST, (2) adjacent to the two clarifiers to evaluate the soils for VOCs and (3) within the former hazardous materials storage area to evaluate soils for VOCs.

It is not known if subsequent subsurface investigation activities were conducted; but, it is believed that they were not.

Dames & Moore reached the following conclusions in their 1998 report:

- At least one clarifier is permitted, but, it was not obvious which one.
- "Kodak did not routinely follow Los Angeles County Sanitation District regulations regarding discharge".

Additional sewer-related identified by Dames & Moore is summarized below:

- Two industrial waste discharge permits #1658 and #3554 are on record for the facility. Permit #1658 was first granted in 1974 for discharge to the sanitary sewer from four on-site cooling towers; a renewal was filed in 1981.
- An application for permit #3554 was filed in 1975 for the former Marketing Building; a waiver was issued because less than 50 gallons/week of photochemicals were used.
- A 1983 application for Permit #1658 R-1 for on-site cooling tower discharge and photochemicals from leaking or damaged containers was rejected in 1984 and followed by a revised permit application in 1985 (along with a later permit for 500 gallons/week discharge of photochemicals from leaking containers); this permit was also rejected [in 1985].
- An application for Permit #1658 R-2 for discharge from on-site cooling tower bleed-off and vehicle and maintenance flow wash was filed in 1986. A 1986 letter from Kodak to the Sanitation District indicates that plans to build a hazardous waste storage and collection system along the south wall of the warehouse was cancelled due to Sanitation Department objections.
- A Notice of Violation was issued to Kodak in 1994 for failure to submit a five-year permit renewal application. Plans for a three-stage clarifier were also submitted.
- Permit #1658 R-3 was voided in 1996 due to a low-flow exemption. A Sanitation Department memo regarding permits #1659 [sic] and #3554 recommends reactivating Permit #1658 and installing a meter to the property irrigation line.

Construction details from City of Whittier Building Department file information are summarized below:

Year	Permit #	Description
1958	1741	For construction of 138,800 square-foot warehouse and office building
1960	-	Certificate of occupancy for above
1961	M11643	Refrigeration system installation permit
1966	36075	Addition of two volatile materials storage rooms to warehouse
1968	49609	Addition of 47,000 square feet to warehouse and office building
1972	65200	Addition of 37,870 square feet of space (location unknown)
1983	10281	Construction of a cold storage room
1984	11704	New maintenance and storage building
1984	13080	East side of property parking lot
1984	14833	New addition to warehouse
1984	15436	Installation of an interceptor tank outside a building to remove a section of block wall and install a floor drain to the tank (tank location not identified).
1985	15733	New addition to warehouse
1985	15577	Installation of wood frame vault
1986		Permit application for installation of hazardous waste storage tank and containment structure along south wall of warehouse building; subsequently cancelled.

7.2 1997 Phase I Environmental Site Assessment

Conestoga-Rovers & Associates completed a Phase I Environmental Site Assessment for the subject property in November 7, 1997 and identified the following RECs:

- No closure assessment or soil/groundwater sampling and analysis reportedly were conducted at the time the fuel oil UST was removed.
- A former photographic chemical UST was located exterior to the south wall of the Distribution Building which was subsequently covered up by the construction of "Room 5". The UST was closed by removal in 1984 following a tank overfill. A limited soil and groundwater investigation was conducted which included advancement of one soil boring and installation of one groundwater well. Soil and groundwater samples collected and analyzed for priority pollutant metals, volatile organic chemicals (VOCs) and base-neutral-acid extractable organic compounds

were reported present below criteria. UST closure information was reportedly submitted to the LARWQCB, but was not available at the time the CRA Phase I ESA was completed.

- A number of adjacent properties listed as RCRIS small quantity generators; the impact of activities conducted on these properties, if any, to subject property soil and groundwater, is unknown.
- The site was identified as located in a Level 2 radon zone; no site-specific radon testing was conducted.

7.3 1984 Assessment of Tank Leakage

IT Corporation completed an Assessment of Tank Leakage for the facility in October 1984. The following is summarized from their report.

7.3.1 Assessment Activities

In July 1984, Eastman Kodak detected an overfill of a 1,000-gallon UST which received photographic chemicals discharged from leaking or damaged containers into a disposal sink. Subsequent excavation around the upper part of the tank revealed a leak in the pipeline that carried materials into the tank and impacted soils in the tank backfill. The tank and "obviously contaminated" soils were removed for off-site disposal.

Eastman Kodak Company identified (IT Corporation 1984) the following (>2%) chemicals comprising the UST waste photochemicals: Benzyl Alcohol (29.4%), Triethanolamine (18.2%), Potassium (7.7%), Acetate (6.3%), Sulfite (5.5%), Thiosulfate (5.3%), Carbonate (3.8%), Diethylene Glycol (2.0%) and Triethylene Glycol (2.0%).

One borehole was drilled using a 12-inch outside diameter hollow stem augur; 12 soil samples were collected using a California ring sampler. Boring log data shows the top 10 feet to comprise sands, underlain by clayey silts to a depth of 18 feet. Sands with small amounts of silt or clay were observed to the bottom of the borehole, completed at 41 feet below ground surface (bgs). The borehole was completed as a 4-inch PVC monitoring well to a depth of 60 feet (40 feet of casing and 20 feet of 20-slot screen). The well was developed prior to sampling. Depth to water was measured between 26.5 and 26.8 feet bgs.

7.3.2 Soil and Groundwater Testing

Seven split soil samples and one water sample (with duplicate) were collected and analyzed for Priority Pollutant Metals, VOCs and Base-Neutral-Acid Extractable Compounds by two different laboratories.

Groundwater Analyses

Groundwater samples were analyzed by both Brown and Caldwell and Montgomery Laboratories. Brown and Caldwell did not detect any Priority Pollutant Metals above laboratory detection limits. Montgomery Laboratories detected mercury at 0.0003 mg/l, below the EPA and California Standards of 0.002 mg/l. Nickel was detected at 0.013 mg/l; there is no primary standard for nickel. Cyanide was detected at 0.072 mg/l.

No VOCs were detected by Brown and Caldwell; this lab also did not detect any Priority Pollutant Metals above laboratory detection limits. Montgomery Laboratories identified 1,1,1-trichloroethane and chloroform at 0.2 mg/l and 0.1 mg/l respectively.

Non-quantifiable indications of 1,1-dichloroethane, 1,1-dichloroethene and tetrachloroethene were also detected.

Soil Analyses

Soil samples were analyzed by both Brown and Caldwell and Montgomery Laboratories. All Priority Pollutant Metals were detected below applicable California total threshold limit concentration and soluble limit threshold concentrations.

Montgomery Laboratories detected methylene chloride in five samples at decreasing concentrations with increasing depth, ranging from 0.060 mg/kg to 0.015 mg/kg, respectively. Methylene chloride was not detected in samples tested below 20 feet. Methylene chloride was not identified as a component of the UST waste material by Eastman Kodak and is a common laboratory contaminant. Decane and nonanal were also detected at concentrations of 0.003 and 0.004 mg/l.

8.0 Government Agency File and Database Information

This section summarizes government agency file and database information for the subject property and off-site locations within the ASTM radius of review. GEOLOGICA subcontracted with Environmental Data Resources (EDR) of Southport, Connecticut to provide the government environmental database report, which is reproduced in Appendix D.

8.1 Subject Property

8.1.1 Direct Agency Contacts

The following summarizes information obtained by GEOLOGICA correspondence with the following government agencies (related documentation is provided in Appendix B).

- Los Angeles Regional Water Quality Control Board
- Los Angeles County Department of Health Services

Los Angeles Regional Water Quality Control Board (LARWQCB)

LARWQCB personnel have reported no UST or general information files for the subject property.

Los Angeles County Department of Health Services (LACDOHS)

Files maintained by LACDOHS were reviewed by GEOLOGICA personnel on October 15, 2002. Applicable information is summarized in Section 4.3.

8.1.2 Government Environmental Database Records

The subject site was identified on the following government environmental databases:

- RCRIS Small Quantity Generator
- HAZNET
- HMIRS
- FINDS

The Resource Conservation and Recovery Information System (RCRIS) is provided on a variable basis by EPA and the National Technical Information System (NTIS) and includes selective information on sites which generate, transport, store, treat and/or dispose of hazardous waste as defined by the Resource Conservation and Recovery Act (RCRA).

Eastman Kodak Company was identified as a Small Quantity Generator (SQG) with United States Environmental Protection Agency ID Number CAD054854377. No violations are reported. HAZNET information indicates the site is reported as generating oil/water separation sludge and aqueous solution with less than 10% organic residues.

The site's presence in the HMIRS database indicates an incident occurred in which the U.S. Department of Transportation was notified. No other information was identified. The site's presence on the FINDS database is attributed to its SQG status.

8.1.3 Off-site Properties

Environmental Data Resources (EDR) was subcontracted to provide listings of government-provided, environmental-related databases.

Nearby National Priority List, large and small quantity hazardous waste generators, leaking underground storage tank and other sites were identified in the general site vicinity with an elevated potential to impact site environmental media. Two NPL sites are reviewed below.

8.1.4 National Priorities List Sites

There are two NPL sites within one mile of the subject property with the potential to impact site subsurface groundwater. Information about these two NPL sites is summarized below.

Waste Disposal, Inc.

The Waste Disposal, Inc. (WDI) Superfund site is located about 0.5-mile south/southwest of the subject site in the City of Santa Fe Springs, on approximately 40 acres of land divided into multiple parcels. The site is surrounded by commercial and industrial areas to the north, west and south, residential areas to the east, and a school athletic field along the northeastern corner. At its center, the WDI site contains a buried 42-million gallon capacity concrete-lined reservoir originally constructed for crude petroleum storage. The reservoir was decommissioned in the late 1920s, but was used until the mid-1960s for disposal of a variety of hazardous substances including both liquid and solid wastes. Wastes disposed of at the site include petroleum-related chemicals, solvents, sludges, construction debris, drilling muds, and other waste materials. The reservoir and portions of the site area were covered with soil during the 1960s. 15,000 residents obtain drinking water from wells within three miles of the site. The closest residence is within 50 yards of the site.

The soil is contaminated with metals, polynuclear aromatic hydrocarbons (PAHs) and volatile organic compounds (VOCs) with the primary VOCs being benzene, vinyl chloride, trichloroethene (TCE), and tetrachloroethene (PCE). Most of the contamination has been detected in subsurface soils, which are covered with relatively clean fill. The EPA erected a fence around the site in 1988 to prevent the potential for direct contact with site contaminants.

The main potential source of contamination was the reservoir; however, areas outside of the reservoir were identified as potential sources of subsurface (i.e. under the ground's surface) contamination at the site. Several areas surrounding the reservoir were used as unlined containment ponds for waste disposal, and other areas may have been contaminated by the migration of subsurface liquid wastes or gases.

The Amended Record of Decision was signed in 2002 and provides for:

- A multi-layer engineered cap that meets Resource Conservation and Recovery Act standards, over the reservoir and selected areas outside the reservoir
- Graded soil, asphalt, concrete, or building foundations covering other areas outside the reservoir
- Landfill gas extraction, collection, and treatment

- Leachate and free liquids collection for off-site treatment and disposal
- Physical barriers or venting systems at or within existing or new buildings to prevent exposure to indoor air contamination; or demolition of buildings where this is not feasible
- Bioventing wells or soil vapor extraction systems along the perimeter of the waste near buildings to prevent migration of landfill gas
- Institutional controls including zoning ordinances, access controls, and use restrictions to ensure the integrity of the remedy over time
- Long-term monitoring to ensure that the site is not contaminating groundwater
- Long-term operations and maintenance to ensure the remedy continues to function effectively

Omega Chemical

The Omega Chemical Superfund Site is a result of improper waste disposal at a former hazardous waste treatment and storage facility, known as the Omega Chemical Corporation (OCC), which operated from 1976 to 1991. The former OCC facility was located at 12504 and 12512 East Whittier Boulevard in the City of Whittier approximately 0.5-mile northeast of the site, and is a 40,000-square foot parcel that is zoned for industrial use. The surrounding area is a mix of industrial, commercial and residential property.

OCC operated as a spent solvent and refrigerant recycling and treatment facility. During its years of operation, drums and bulk loads of waste solvent and chemicals from various industrial activities were processed to form commercial products. Chemical, thermal and physical treatment processes are believed to have been used to recycle and reuse the waste materials.

Analytical results indicate that subsurface soil and groundwater at the Omega property are contaminated with high concentrations of tetrachloroethene (PCE), trichloroethene (TCE), other chlorinated hydrocarbons and Freon. There are thirty-five drinking water supply wells within four miles of the site that supply 284,270 people. The nearest well to the site is 1.3 miles to the west. Nearly two-thirds of the wells within four miles draw water from the Lakewood and Upper San Pedro formation aquifers.

Analytical results indicated that subsurface soil at the Omega property is contaminated with chlorinated solvents, primarily PCE, TCE, other chlorinated hydrocarbons, Freons and metals. PCE contamination was detected in soil at concentrations ranging from 1.9 milligrams per kilogram (mg/kg) to 510 mg/kg. Groundwater samples collected at the Omega property contained PCE up to 86,000 micrograms per liter as well as significant concentrations of other chlorinated hydrocarbons and Freon. The presence of PCE and TCE was also detected in groundwater at locations approximately 0.1, 0.25, 0.5, and 0.75 mile down-gradient of the Omega Property in the City of Santa Fe Springs.

The groundwater samples were collected in the shallow regional aquifer of the Lakewood Formation. Most of the municipal drinking water wells draw water from the deeper San Pedro Formation. California Department of Water Resources hydrogeologic cross-sections of the Lakewood and Upper San Pedro Formations indicate, however, that the aquifers are interconnected within two (2) miles of the Omega property.

8.1.5 Other Sites

Other sites (cases open) were identified on state databases indicating impact to surrounding soils and groundwater(s).

9.0 Non-ASTM Items

This section provides site-related information.

9.1 Asbestos-Containing Materials (ACM)

ACM was identified by Dames and Moore (1998) in some pipe insulation, floor tile, mastic and roof felt. Kodak personnel report some ACM was removed in about 1998-1999, and that remaining ACM is located in areas not accessible to employees.

10.0 Conclusions

Based on the information reviewed and observations at the time of the site visit, GEOLOGICA identifies the following Recognized Environmental Conditions associated with the subject property.

- The potential presence and condition of unknown subsurface drains, conduits, or other constructed pathways to the subsurface media, based on facility's age and history of redevelopment.
- Inconsistent and limited information regarding construction, installation, use and closure of facility USTs.
- Limited information regarding construction, installation, use and closure of maintenance area clarifier or oil-water separator.
- Presence of inactive test well.
- The presence of numerous nearby off-site hazardous waste generators, leaking UST sites and other sites with the potential to impact subsurface environmental media.

The following environmental-related items are noted:

- ACM present in reportedly non-accessible areas of facility, and
- Facility is located in an area with Level 2 radon gas levels.

11.0 References

Environmental Data Resources, Inc., EDR Radius Map, *Discovery CA Pilot - Whittier*, Inquiry Number: 840619.3s, September 3, 2002

Environmental Data Resources, Inc., The EDR-Historic Topographic Map Report, *Discovery CA Pilot - Whittier*, Inquiry Number: 840619-5, September 17, 2002

Environmental Data Resources, Inc. EDR-Aerial Photography Print Service, *Discovery CA Pilot - Whittier*, Inquiry Number: 840619-6, September 5, 2002

Environmental Data Resources, Inc. Sanborn Map Report, *Discovery CA Pilot - Whittier*, Inquiry Number: 840619.4s, September 4, 2002

Environmental Data Resources, Inc., The EDR-City Directory Abstract, *Discovery CA Pilot - Whittier*, Inquiry Number: 866058-2, October 21, 2002

Conestoga-Rovers & Associates, *Phase I Environmental Site Assessment and Compliance Audit, Crest Photo Labs, 211 South Lake Street, Whittier, California 90606*, October 1996

Documentation reviewed at the City of Whittier Fire Department

Documentation provided by the Los Angeles County Department of Health Services

Los Angeles Geologic Quadrangle Map

Communications with Los Angeles Regional Water Quality Control Board/UST Division

Communications with Los Angeles Regional Water Quality Control Board/General Information

Figures

Figure 1 – Site Location Map
Figure 2 – Site Layout Map

Figure 1

Site Location Map

Phase I ESA - Kodak Regional Distribution Center
12100 Rivera Road
Whittier, California 90606

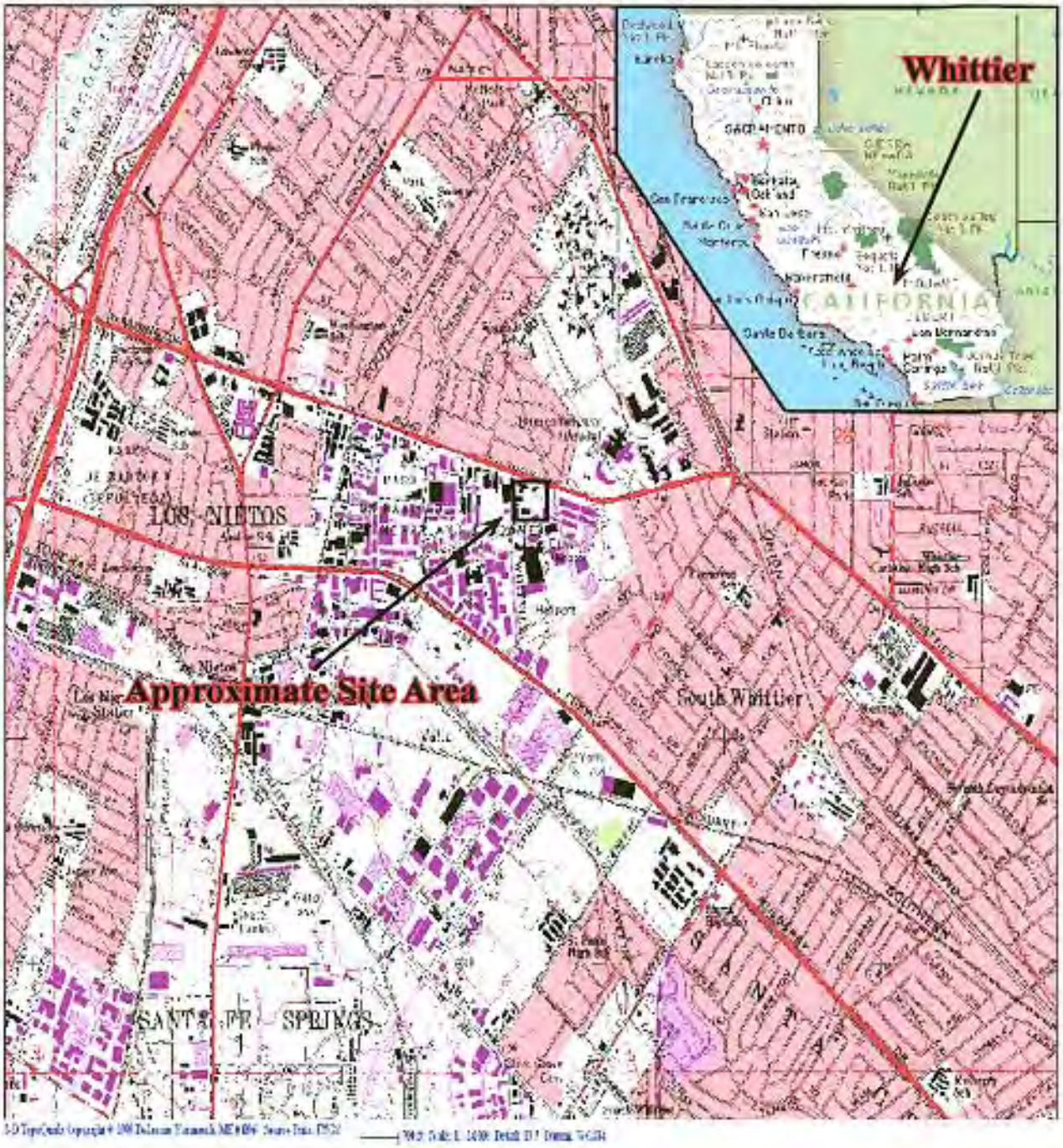

geologica
Newport Beach, CA



Figure 2
Site Layout Plan

Eastman Kodak Company
Western Zone
Distribution Center
12100 Rivera Road
Whittier, California 90606

Appendix A

Site Photographs

Kodak Regional Distribution Center
12100 Rivera Road
Whittier California 90606

Appendix A

Project Photographs

Western Zone Distribution Center
12100 Rivera Road
Whittier, CA

Maintenance shop interior - reported approximate location of former diesel UST.

Maintenance shop interior - inactive clarifier.

Warehouse interior shipping and receiving area.

Warehouse interior - reported scale set in floor.

Appendix A

Project Photographs

Western Zone Distribution Center
12100 Rivera Road
Whittier, CA

North adjacent industrial property.

Shipping and receiving area - north side of facility.

Metal conduits/piping - set in floor.

Warehouse interior - electrical paneling.

Appendix A

Project Photographs

Western Zone Distribution Center
12100 Rivera Road
Whittier, CA

Wastewater adjustment area for active clarifier.

Wastewater adjustment area for active clarifier.

Wastewater adjustment area showing drain to active clarifier.

Access panel to active clarifier.

Appendix A

Project Photographs

Western Zone Distribution Center
12100 Rivera Road
Whittier, CA

Warehouse interior - compressor area.

Warehouse interior - compressor area.

Warehouse interior - compressor area floor drain.

Warehouse interior - floor drain.

Appendix A

Project Photographs

Western Zone Distribution Center
12100 Rivera Road
Whittier, CA

Warehouse interior - drums and other container.

Warehouse interior - pails and other containers.

Appendix B

Project Documentation

Kodak Regional Distribution Center
12100 Rivera Road
Whittier California 90606

DAMES & MOORE

A DAMES & MOORE GROUP COMPANY

REPORT
PHASE I ENVIRONMENTAL SITE ASSESSMENT
12100 RIVERA ROAD
WHITTIER, CALIFORNIA

PREPARED FOR:
PACIFIC GULF PROPERTIES, INC.
D&M JOB NO. 29146-047-128

MARCH 20, 1998

s:\charlton\whittier.rpt

DAMES & MOORE
A DAMES & MOORE GROUP COMPANY

911 Wilshire Boulevard, Suite 700
Los Angeles, California 90017
213 996 2200 Tel
213 996 2458 Fax

March 20, 1998

Mr. Curt Miller
Pacific Gulf Properties, Inc.
4220 Von Karman, 2nd Floor
Newport Beach, CA 92660-2002

Attn: Mr. Curt Miller

Report
Phase I Environmental Site Assessment
12100 Rivera Road
Whittier, California
Dames & Moore Job No. 29146-047-128

Dear Mr. Miller:

Transmitted with this letter are three copies of our report entitled "Phase I Environmental Site Assessment" for the property located on 12100 Rivera Road, Whittier, California. Thank you for the opportunity to be of assistance on this project.

We trust this report provides you with the information you require at this time. Should you have any questions regarding the information presented in this report, or need further assistance, please contact us.

Sincerely,
DAMES & MOORE

Rebecca L. Charlton
Assistant Geologist

DB STOTT

Debra B. Stott
Senior Geologist

s:\charlton\whittier.rpt

TABLE OF CONTENTS

Section			Page
EXECUTIVE SUMMARY			ES-1
1.0	INTRODUCTION		1
	1.1	PURPOSE	1
	1.2	SPECIAL TERMS AND CONDITIONS	1
	1.3	LIMITATIONS AND EXCEPTIONS OF THE ASSESSMENT	1
	1.4	LIMITING CONDITIONS AND METHODOLOGY USED	2
2.0	SITE DESCRIPTION		4
	2.1	ADDRESS	4
	2.2	SPECIALIZED USER KNOWLEDGE	4
	2.3	SITE RECONNAISSANCE & INTERVIEWS	4
		2.3.1 Hazardous Substances	7
		2.3.2 Storage Tanks	7
		2.3.3 Polychlorinated Biphenyls (PCBs)	7
		2.3.4 Waste Disposal	7
		2.3.5 Wetlands	8
		2.3.6 Drums/other Chemical Containers	8
		2.3.7 Dumping	8
		2.3.8 Pits, Ponds, Lagoons, Septic Systems, Cisterns, Sumps, Drains	8
		2.3.9 Pesticide Use	8
		2.3.10 Staining and Discolored Soils	8
		2.3.11 Stressed Vegetation	8
		2.3.12 Unusual Odors	9
		2.3.13 Onsite Wells	9
		2.3.14 Other Concerns	9
	2.4	HISTORICAL USE	11
		2.4.1 Oil and Gas Well Maps	13
	2.5	CURRENT AND PAST USES OF ADJACENT PROPERTY	13
3.0	RECORDS REVIEW		13
	3.1	AGENCY RECORD REVIEW	14
		3.1.1 Data Base List Search	14
		3.1.1.1 Site	14
		3.1.1.2 Offsite	14
		3.1.2 Agency Contacts	15
	3.2	PHYSICAL SETTING	16
		3.2.1 Topography	16
		3.2.2 Area Soils and Hydrogeology	17

TABLE OF CONTENTS (Continued)

Section		Page
4.0	CONCLUSION AND RECOMMENDATIONS	17
REFERENCES		19

FIGURES

Figure 1 - Vicinity Map

Figure 2 - Site Plan

APPENDICES

Appendix A - Site Photographs

Appendix B - VISTA Report

EXECUTIVE SUMMARY

Dames & Moore has conducted a Phase I Environmental Site Assessment (ESA) of the subject property located on 12100 Rivera Road, Whittier, California. This assessment was accomplished by, and limited to, a site reconnaissance, a drive-by survey of the site vicinity, and a review of available pertinent documentation available through Dames & Moore's standard resources regarding past and current land use for indications of the manufacture, generation, use, storage and/or disposal of hazardous substances at the site.

The scope of work performed is in accordance with our proposal between Pacific Gulf Properties, Inc. and Dames & Moore dated January 16, 1998. The format and content of this Phase I ESA is in general accordance with the ASTM Standard Practice for Environmental Site Assessments: Phase I Site Assessment Process E-1527.

The purpose of this ESA was to review past and present land use practices and site conditions to assess potential environmental impacts and to identify recognized environmental conditions in connection with the subject property. By definition under ASTM designation E-1527, the term "recognized environmental conditions" means the presence or likely presence of any hazardous substances or petroleum products on a property under conditions that indicate an existing release, a past release, or a material threat of a release of any hazardous substances or petroleum products into structures on the property or into the ground, groundwater, or surface water of the property.

The term includes hazardous substances or petroleum products even under conditions in compliance with laws. The term is not intended to include *de minimis* conditions that generally do not present a material risk of harm to public health or the environment and that generally would not be the subject of an enforcement action if brought to the attention of appropriate governmental agencies.

The subject property consists of a former Kodak facility located on 12100 Rivera Road, Whittier, County of Los Angeles, California. The historical data reviewed dates back to 1953, when the site was shown as an agricultural property on an historical aerial photograph. The current facility was constructed in 1958. The site was used as a regional distribution center for Kodak products in the western United States.

Based on the scope of services performed for this ESA, evidence was found to suggest that former onsite operations may have created a recognized environmental condition. No documentation exists for a diesel underground storage tank reportedly removed in 1984. Kodak operates a clarifier through which photochemicals are passed before discharge to the sanitary sewer. A second clarifier is located in the machine shop. Dames & Moore recommends a review of onsite plans be performed to identify the location of the removed diesel underground storage tank (UST). In addition, we recommend a limited soil investigation be performed in the vicinity of the removed diesel UST to test for the presence of petroleum products, adjacent to the two clarifiers to evaluate soils for volatile organic compounds (VOCs), and within the former hazardous materials storage area to evaluate soils for VOCs..

1.0 INTRODUCTION

Presented in this report are the results of Dames & Moore's Environmental Site Assessment (ESA), conducted on the subject property located at 12100 Rivera Road, Whittier, California.

1.1 PURPOSE

The purpose of this ESA was to review past and present land use practices and site conditions to assess potential environmental impacts and to identify recognized environmental conditions in connection with the subject property. This assessment includes a preliminary evaluation of the potential for soil and/or groundwater contamination resulting from past and present site land use activities and nearby offsite operations, based upon the scope of services described.

By definition under ASTM designation E-1527, the term "recognized environmental conditions" means the presence or likely presence of any hazardous substances or petroleum products on a property under conditions that indicate an existing release, a past release, or a material threat of a release of any hazardous substances or petroleum products into structures on the property or into the ground, groundwater, or surface water of the property.

The term includes hazardous substances or petroleum products even under conditions in compliance with laws. The term is not intended to include *de minimis* conditions that generally do not present a material risk of harm to public health or the environment and that generally would not be the subject of an enforcement action if brought to the attention of appropriate governmental agencies.

1.2 SPECIAL TERMS AND CONDITIONS

The scope of work performed is in accordance with our proposal between Pacific Gulf Properties, Inc. and Dames & Moore dated January 16, 1998. The format and content of this Phase I ESA is in general accordance with the ASTM Standard Practice for Environmental Site Assessments: Phase I Site Assessment Process E-1527.

1.3 LIMITATIONS AND EXCEPTIONS OF THE ASSESSMENT

The conclusions presented in this report are professional opinions based solely upon indicated data described in this report, visual observations of the site and vicinity, and our interpretation of the available historical information and documents reviewed, as described in this report. The conclusions are intended exclusively for the purpose outlined herein and the site locations and project indicated. The scope of services performed in execution of this investigation may not be appropriate to satisfy the needs of other users, and any use or reuse of this document or the findings, conclusions, or recommendations presented herein is at the sole risk of said user.

It should be recognized that this study was not intended to be a definitive investigation of contamination at the subject property and the recommendations provided are not necessarily inclusive of all the possible conditions. Given that the scope of services for this investigation was limited and that exploratory borings, soil and/or groundwater sampling were not undertaken, it is possible that currently unrecognized contamination may exist at the site.

Opinions and recommendations presented herein apply to the site conditions existing at the time of our investigations and cannot necessarily apply to site changes of which Dames & Moore is not aware and has not had the opportunity to evaluate. Changes in the conditions of this property may occur with time due to natural processes or the works of man on the subject site or adjacent properties. Changes in applicable standards may also occur as a result of legislation or the broadening of knowledge. Accordingly, the findings of this report may be invalidated, wholly or in part, by changes beyond our control.

1.4 LIMITING CONDITIONS AND METHODOLOGY USED

This assessment was accomplished by, and limited to, a site reconnaissance, a drive-by survey of the site vicinity, and a review of available pertinent documentation available through Dames & Moore's standard resources regarding past and current land use for indications of the manufacture, generation, use, storage and/or disposal of hazardous substances at the site. To meet the objective of this assessment, Dames & Moore completed the following tasks:

- Reviewed pertinent, available documents and maps regarding local physiographic and hydrogeologic conditions in the site vicinity.

- Reviewed and interpreted available historical aerial photographs of the site and vicinity for evidence of previous site activities and development which would suggest the potential presence of hazardous substances at the site. The source, year, flight and frame numbers, and the approximate scale for each photograph reviewed are listed in the References Section of this report.

- Reviewed and interpreted Dames & Moore's archival U.S. Geological Survey (USGS) topographic maps of the site and the area within a ¼-mile radius of the subject property for information regarding historical land use potentially involving the manufacture, generation, use, storage and/or disposal of hazardous substances. The quadrangle and years reviewed are provided in the References Section of this report.

- Contacted Sanborn Mapping and Geographic Information Service in New York regarding the availability of historical fire insurance maps of the site and vicinity. No maps for the site vicinity are available.

- Performed a reconnaissance survey of the subject property to make visual observations of existing site conditions and activities, and a drive-by survey of the area within a ¼-mile radius of the site to observe types of general land use within the search area. Photographs of site are provided in Appendix A.

- Conducted interviews with site personnel to evaluate the site history, and operation and maintenance procedures.

- Reviewed the federal, state, and local database list search provided by VISTA Information Solutions, Inc. (VISTA) of known or potential hazardous waste sites or landfills, and sites currently under investigation for environmental violations. The agency lists and search radii are provided in Appendix B.

- Conducted inquiries in person, by telephone, or in writing to the appropriate regulatory agencies for information regarding environmental permits, violations or incidents, and/or the status of enforcement actions at the subject property.

- Prepared this report describing the research performed and presenting Dames & Moore's findings and professional opinions regarding the potential for adverse environmental impacts to the subject site.

2.0 SITE DESCRIPTION

2.1 ADDRESS

The subject property is located at 12100 Rivera Road in the City of Whittier, Los Angeles County, California.

2.2 SPECIALIZED USER KNOWLEDGE

Interviews were conducted with Ms. Linda Bickerstaff and Mr. Scott Williams, both of whom have been employed at the Kodak facility for 25 years. Mr. Peter Landers and Mr. Mario Irrizary, both of Eastman Kodak Co. were contacted for information regarding onsite underground storage tanks (USTs).

2.3 SITE RECONNAISSANCE & INTERVIEWS

On March 10, 1998, Ms. Rebecca Charlton, a Dames & Moore representative, conducted a reconnaissance of the subject property. The reconnaissance consisted of the observation and documentation of existing site conditions and nature of the neighboring property development within ¼ mile of the site.

Four structures are present onsite; the technical building, the marketing and training building, the office/warehouse building and the flammable storage building. The distribution and marketing buildings were vacant at the time of the site visit. The technical building and the northeast portion of the warehouse building were constructed in 1959. An addition to the warehouse building was constructed in 1985. The marketing building was constructed in 1975. The flammable materials storage building was also constructed in 1985. The EPA ID # of the subject property is CAD 054 854 377.

The following utilities service the site:

Gas:	The Southern California Gas Company
Electrical:	Southern California Edison
Water:	City of Whittier
Sewer:	City of Whittier
Solid Waste:	City of Whittier

2.3.1 Hazardous Substances

Drums and containers of hazardous photochemicals are stored in the hazardous chemicals storage area of the warehouse. Secondary containment is available and is used only for leaking drums and containers. Sulfuric acid and caustic soda are stored onsite in the hazardous materials area to balance the pH of the fluid in the clarifier. Flammable materials and photochemicals are stored in a separate building on the southeastern portion of the subject property.

Freon is used in the cooling systems of the cold storage rooms, which are serviced by Farley.

2.3.2 Storage Tanks

One aboveground storage tank containing water for emergency use was observed onsite south of the warehouse building.

2.3.3 Polychlorinated Biphenyls (PCBs)

Three dry-type transformers were observed in the distribution building. Two large transformers owned by Southern California Edison (SCE) are present to the west of the office/warehouse building. No evidence of staining was observed associated with the transformers. SCE has stated that its transformers are cooled with mineral oil and do not contain PCBs. If requested, SCE will test the fluid for a fee.

2.3.4 Waste Disposal

Onsite hazardous materials are disposed by an outside contractor. One trash compactor is located in the distribution building. Leaking photochemicals are washed into the onsite clarifier located on the western wall of the warehouse building. According to Los Angeles County Sanitation District records, 'non-sewerable" wastes are packed on 50-gallon poly drums and removed offsite by an outside contractor. Spent batteries from forklifts used onsite are removed by Motif, which provides battery service for the forklifts.

2.3.5 Wetlands

Wetlands were not observed onsite or adjacent to the property.

2.3.6 Drums/other Chemical Containers

Drums and containers of hazardous and non-hazardous chemicals are stored onsite in the warehouse and the flammable materials building awaiting shipping. One drum of motor oil and one drum of degreasing solvent (111 DF) are stored in the flammable materials building. Both are in-use and are stored on their side on stands. The motor oil drum is anchored to its stand. The cleaning solvent drum is not anchored to its stand and could easily tip over during an earthquake.

Several drums are stored in the vicinity of clarifier. Due to construction activities at the time of the site visit, Dames & Moore was unable to inspect the drums. The drums reportedly contain sulfuric acid and caustic soda.

Typical household cleaners in 5-gallon containers are stored in the janitor's facility in the distribution building.

2.3.7 Dumping

None observed.

2.3.8 Pits, Ponds, Lagoons, Septic Systems, Cisterns, Sumps, Drains

One oil-water clarifier was observed in the machine shop. At the time of the site visit, Dames & Moore observed that the drain leading into the clarifier was nearly full. The Los Angeles County Sanitation District does not appear to have records for this clarifier.

One drain was observed in the loading bay of the flammable storage building. The drain appeared clogged at the time of the site visit.

One clarifier was observed in the hazardous chemical storage area of the warehouse. Access to the clarifier was prohibited due to work being performed on the clarifier at the time of the site visit, therefore Dames & Moore did not observe this clarifier. According to Mr. Williams, all wastewater from inside the warehouse building passes through the clarifier, where the water is treated to neutralize pH. According to records at the Los Angeles County Sanitation District, the clarifier was installed in 1979. The clarifier is also permitted by the City of Public Works.

A cafeteria is present in the distribution building visit.

2.3.9 Pesticide Use

None observed.

2.3.10 Staining and Discolored Soils

Minor staining was observed on the linoleum floor in the marketing building. Minor staining was also observed on the sealed concrete floors of the warehouse building in the maintenance area, the area where the forklifts are recharged, and the hazardous materials storage area. White staining was observed on the concrete floor of the flammable materials storage room. The amount of staining is minimal and is not considered a recognized environmental condition.

2.3.11 Stressed Vegetation

At the time of the site visit, there were four patches of stressed vegetation visible on the lawn south of the warehouse building. The stressed vegetation appears to be caused by gophers burrowing underneath the lawn.

2.3.12 Unusual Odors

An odor of photochemicals was observed in the clarifier within the hazardous chemicals storage area.

2.3.13 Onsite Wells

According to Mr. Williams, one monitoring well is present onsite, though it could not be found at the time of the site visit.

2.3.14 Other Concerns

Two underground storage tanks (USTs) have reportedly been removed from the subject property. One diesel UST of unknown size was reportedly located adjacent to the north wall of the maintenance shop/will call area (Conestoga-Rovers & Associates, 1997). This tank was removed in 1985. No closure documents or permits for removal exist for this UST. A conversation with Mr. Mario Irrizary confirmed that the tank was near the door to the maintenance shop on the east side of the property. Dames & Moore was unable to find an accurate record of the tank location through interviews with onsite personnel and through agency reviews.

One 1000 gallon UST used for storage of waste photographic chemicals was located exterior to the south wall of the distribution building. This tank is depicted in 1960 plans on record at the Los Angeles County Sanitation District as a 1000 gallon UST located south of the existing southeast corner of the warehouse building. The UST was removed along with 30 cubic yards of soil in 1984 following an overflow and leak of photochemicals. A soil and groundwater investigation conducted at this time detected no analytes above the Federal Safe Drinking Water Act and Federal Site Screening Level threshold (Conestoga-Rovers & Associates, 1997). Proper closure documents have

reportedly been issued for this UST, however, they have not been provided to Dames & Moore for review.

The location of the removed tanks is covered due to construction of additions to the warehouse building in 1985. A concrete patch inset with a metal grate is present in the parking lot along the western wall of the warehouse building. This patch is of unknown origin, however, it is likely connected to the storm drain or sewer.

2.4 HISTORICAL USE

Dames & Moore conducted personal interviews and reviewed selected historical aerial photographs, archival topographic maps, and City of Whittier Department of Building and Safety (WDBS) records. These references were reviewed for evidence of activities which would suggest the potential presence of hazardous substances at the site and to evaluate the potential for the site to be impacted by offsite sources of contamination. The following paragraphs are a chronological summary of the review:

1949 A United States Geologic Survey (USGS) map depicts the subject property as vacant undeveloped land. A large building is depicted to the west of the subject property. Rivera Road is present north of the subject property. Two oil reservoirs are present approximately one mile south of the subject property.

1953 Based on an aerial photograph, the subject property and surrounding properties appear vacant and agriculturally developed. An industrial warehouse-type building is present adjacent to the west of the site. Eleven circles of stressed vegetation approximately 400 feet in diameter are present to the south of the subject property, and appear to mark areas where aboveground storage tanks have been removed. Residential properties are present to the north.

1960 Based on an aerial photograph, the subject property is developed. Additional commercial development has occurred west and north of the site. The circles of stressed vegetation are still present south of the subject property. A drive-in theater has been constructed to the east of the subject property. Areas to the west and south of the site remain agricultural.

1965 Based on an aerial photograph, the subject property is developed. Additional commercial development has occurred in the site vicinity. The areas of stressed vegetation south of the site have been covered by asphalt.

1971 Based on an aerial photograph, the subject property appears developed with a large industrial building. The site vicinity has been completely developed with commercial and industrial properties. One parcel to the northwest of the site is still undeveloped.

1973 Based on an aerial photograph, the subject property appears unchanged from the previous photograph.

1976 Based on an aerial photograph, the subject property appears unchanged from the previous photograph. The vacant parcel to the northwest of the site has been developed.

1978 Based on an aerial photograph, the subject property appears unchanged from the previous photograph. The facility adjacent to the west of the site have been removed and replaced with commercial development of comparable size.

1983 Based on an aerial photograph, the subject property appears unchanged from the previous photograph. Buildings adjacent to the east of the subject property have been removed and replaced with buildings of comparable size.

1987 Based on an aerial photograph, the subject property and surrounding areas appears unchanged from the previous photograph.

1990 Based on an aerial photograph, the subject property appears unchanged from the previous photograph. The buildings constructed over the areas of stressed vegetation south of the site have been removed.

1992 Based on an aerial photograph, the subject property appears unchanged from the previous photograph. The industrial warehouse type buildings have been constructed south of the site.

1993 Based on an aerial photograph, the subject property appears unchanged from the previous photograph. A building north of the subject property has been removed.

1995 Based on an aerial photograph, the subject property appears unchanged from the previous photograph. A new building has been constructed south of the site.

2.4.1 Oil and Gas Well Maps

A review of the Munger Map Book of California-Alaska Oil and Gas Fields, June 1997 edition, identified uncompleted abandoned oil wells within a 1-mile radius of the site. None are located onsite.

2.4.2 Building Department File Review

The City of Whittier Building and Safety Department was visited on March 10, 1998 by a Dames & Moore representative. The following is a chronological summary of the review:

1958 Permit #1741 issued to Eastman Kodak Co. (Kodak) for construction of a 138,800 square foot built-up office and warehouse.

1960 Certificate of Occupancy issued to Kodak for the warehouse and office building.

1961 Permit #M11643 to Kodak to install a refrigeration system.

1966 Permit # 36075 to Kodak for the addition of two volatile materials storage rooms to the warehouse.

1968 Permit #49609 issued to Kodak for a 47,000 square foot addition to the warehouse.

1972 Permit #65200 to Kodak for the addition of 37, 870 square feet of space, denoted as areas 'A' and 'G'. Permit #65200 issued to Kodak for addition of areas 'A' and 'B' to an existing facility.

1983 Permit #10281 to Kodak for construction of a cold storage room.

1984 Permit #11704 to Kodak for a new maintenance and storage building.

1984 Permit #13080 for a parking lot on the east side of the property.

1984 Permit #14833 to Kodak for a new addition to the warehouse.

1984 Permit #15436 to Kodak for the installation of an interceptor tank outside a building, to remove a section of block wall, and to install a floor drain to tank. The location of the tank is not indicated on the permit application.

1985 Permit #15733 to Kodak for an addition to the warehouse.

1985 Permit #15577 to Kodak to install a wood frame vault.

1986 Permit application to install a hazardous waste storage tank and containment structure along the south wall of the warehouse building..

1986 Permit application to install hazardous waste storage tank and containment structure canceled.

2.5 CURRENT USES OF ADJACENT PROPERTY

The site is located within an area primarily comprised of commercial properties in Whittier, California (Figure 2). In general, prominent adjoining land uses are as follows:

North:	Rivera Road, with commercial properties beyond.
South:	Commercial properties.
East:	Commercial properties, with residential properties beyond.
West:	Commercial properties.

3.0 RECORDS REVIEW

Dames & Moore reviewed readily available records regarding past and current site use, contacted applicable agencies regarding environmental concerns at the site, and reviewed the agency database list search for environmental concerns at surrounding properties. The information obtained during the records review is provided in the following sections.

3.1 AGENCY RECORD REVIEW

3.1.1 Data Base List Search

Dames & Moore contracted VISTA Information Solutions, Inc. (VISTA) of San Diego, California to provide a review of the publicly available federal state, and local databases of known or potential hazardous waste sites or landfills and sites currently under investigation for environmental violations for the site address and the surrounding area. The VISTA report is included in Appendix B. Facilities located adjacent to or hydraulically upgradient from the site with respect to the inferred southwest groundwater flow direction, are discussed below.

VISTA -listed properties interpreted as hydraulically downgradient or cross-gradient from the site relative to regional groundwater flow direction are in our opinion unlikely to impact the site with hazardous materials and are therefore excluded from the following discussion. Uppermost groundwater reportedly flows to the southwest (see Section 3.2.2).

3.1.1.1 Site

The subject property was identified on the VISTA database report as a large quantity RCRA generator, producing at least 1000 kilograms per month of non-acutely hazardous waste.

3.1.1.2 Offsite

Federal or State Superfund listings were not noted within one mile of the site. Four US EPA CORRACTS facilities were identified within one mile of the site. One NPL facility is listed within one mile of the site. Nine CORTESE facilities are listed within ½ mile of the site. Transfer, Storage, or Disposal (TSD) facilities were not identified within one mile of the site. Two State SWLF were identified within ½ mile of the site. Three TRIS facilities were identified within 1/4 mile of the site. Two State equivalent CERCLIS sites were identified within one mile of the site. Fifteen listed LUST (leaking underground storage tank) sites are listed within ½ mile of the site. Ten registered underground storage tank sites are located within ¼ mile of the site. Fifteen RCRA Hazardous Waste Generators are listed within 1/8 mile of the site.

- Falcon Auto Delivery (1A) is located at 12115 East Rivera Road, adjacent to the east of the subject property. This facility is identified on the RCRA Large Quantity Generator database. Based on the absence of this facility from agency databases which indicate a release, it is the opinion of Dames & Moore that the potential for this facility to impact the subject property is low.

- Petroleum Testing Service (1B) is located at 12051 Rivera Road, adjacent to the west of the subject property. This facility is identified on the RCRA Small Quantity Generator database. The State Underground Storage Tank (UST) database identifies this facility for one UST. Based on the absence of this facility from agency databases which indicate a release, it is the opinion of Dames & Moore that the potential for this facility to impact the subject property is low.

- Arviso Graphics (3A) is located at 8116 Byron Road, 0.06 miles east of the subject property. This facility is identified on the RCRA Small Quantity Generator database. Based on the absence of this facility from agency databases which indicate a release, it is the opinion of Dames & Moore that the potential for this facility to impact the subject property is low.

- Ultra Sonic Deburring (3B) is located at 8136 Byron Road, 0.07 miles east of the subject property. This facility is identified on the RCRA Small Quantity Generator database. Based on the absence of this facility from agency databases which indicate a release, it is the opinion of Dames & Moore that the potential for this facility to impact the subject property is low.

- Fairchild Inc. (3B) is located at 8146 Byron Road, 0.07 miles east of the subject property. This facility is identified on the State UST database for one underground storage tank. Based on the absence of this facility from agency databases which indicate a release, it is the opinion of Dames & Moore that the potential for this facility to impact the subject property is low.

- Refractory Composites Inc. (4) is located at 12220A Rivera Road, 0.07 miles northeast of the subject property. This facility is identified on the RCRA Small Quantity Generator database. Based on the absence of this facility from agency databases which indicate a

release, it is the opinion of Dames & Moore that the potential for this facility to impact the subject property is low.

- Bals Auto Service (4) is located at 12221 Rivera Road, 0.08 miles northeast of the subject property. This facility is identified on the RCRA Small Quantity Generator database. Based on the absence of this facility from agency databases which indicate a release, it is the opinion of Dames & Moore that the potential for this facility to impact the subject property is low.

- DNS Auto Body (5A) is located at 12130 Washington Boulevard, 0.07 miles north of the subject property. This facility is identified on the RCRA Small Quantity Generator database. Based on the absence of this facility from agency databases which indicate a release, it is the opinion of Dames & Moore that the potential for this facility to impact the subject property is low.

- Blower Drive Service (5A) is located at 12140 East Washington Boulevard, 0.07 miles northeast of the subject property. This facility is identified on the RCRA Large Quantity Generator database. Based on the absence of this facility from agency databases which indicate a release, it is the opinion of Dames & Moore that the potential for this facility to impact the subject property is low.

- Inter Health Equipment Co. (5B) is located at 12102 East Washington Boulevard, 0.07 miles north of the subject property. This facility is identified on the State UST database for one underground storage tank. Based on the absence of this facility from agency databases which indicate a release, it is the opinion of Dames & Moore that the potential for this facility to impact the subject property is low.

- Chevron USA SS 9-7441 (11) is located at 12376 East Washington Boulevard, 0.25 miles east of the subject property. This facility is identified on the State UST database for one UST of unspecified status and one removed UST. The State and Regional Leaking Underground Storage Tank (LUST) databases identify the site for a gasoline leak affecting groundwater, discovered on October 22, 1991. At the time of the VISTA report, the status is listed as case closed/cleanup complete. This facility is also identified on the CORTESE database for a leaking tank. Based on the case closed/cleanup complete status, it is the

opinion of Dames & Moore that the potential for this facility to impact the subject property is low.

- American Medical Enterprises (18) is located at 12508 East Lambert Road, 0.37 miles east of the subject property. This facility is identified on the CORTESE database for a leaking tank. The State and Regional LUST databases identify this facility for a waste oil leak affecting groundwater discovered on July 17, 1990. At the time of the VISTA report, a preliminary assessment had been performed. Based on the distance of this facility from the site, it is the opinion of Dames & Moore that the potential for this facility to impact the subject property is low.

- GM Oil Co. (18) is located at 12559 East Lambert Road, 0.42 miles east of the subject property. This facility is identified on the State and Regional LUST databases for a hydrocarbon leak affecting groundwater discovered on March 27, 1995. At the time of the VISTA report, a contamination assessment had been performed at this facility. Based on the distance of this facility from the site, it is the opinion of Dames & Moore that the potential for this facility to impact the subject property is low.

- Fred Rippy Inc. (19) is located at 12741 East Washington Boulevard, 0.42 miles east of the subject property. This facility is identified on the Regional CERCLIS database for organics, aboveground drums and contaminated blaco-thane. The CERCLIS database also identifies this facility as a RCRA regulated generator and NOTIS 1032 site. The NFRAP database identifies this facility for the discovery on an unspecified contaminant. At the time of the VISTA report, a preliminary assessment had been performed for this facility. Based on the distance of this facility from the site, it is the opinion of Dames & Moore that the potential for this facility to impact the subject property is low.

- Tune Tech (23) is located at 12612 East Lambert Road, 0.47 miles east of the subject property. This facility is identified on the Regional and State LUST databases for a gasoline leak affecting groundwater on March 15, 1994. At the time of the VISTA report, the State UST database indicates that a prelimanary assessment had been performed for this facility, with a recommendation to excavate and dispose. Based on the distance of this facility from the subject property, it is the opinion of Dames & Moore that the potential for this facility to impact the subject property is low.

- 7-11/Southland Corp. (24) is located at 8438 Santa Fe Springs Road, 0.48 miles east of the subject property. This facility is identified on the Regional and State LUST databases for a gasoline leak affecting groundwater on March 15, 1994. The CORTESE facility also identifies this facility for a leaking tank. At the time of the VISTA report, the State UST database indicates that the status is case closed/cleanup complete. Based on the regulatory status, it is the opinion of Dames & Moore that the potential for this facility to impact the subject property is low.

- Omega Chemical Site (27) is located at 12504 East Whittier Boulevard, 0.63 miles east of the subject property. This facility is identified on the CORRACTS database, and on the RCRA-TSD CORRACTS database as receiving and storing of-site waste. Based on the distance of this facility from the subject property, it is the opinion of Dames & Moore that the potential for this facility to impact the subject property is low.

3.1.2 Agency Contacts

In addition to the database list search, Dames & Moore contacted state and local regulatory agencies to obtain information regarding the environmental condition of the subject property. The following information was received from these agencies:

- Cal-EPA, Department of Toxic Substances does not have a file for the subject property.

- California Regional Water Quality Control Board, Los Angeles Region, does not have a file for the subject property.

- Los Angeles County Department of Public Works does not have a file for the subject property.

- Los Angeles County Sanitation District has two permits on file for the subject property. Sanitation Department files for the subject property were reviewed by a Dames & Moore representative on March 13, 1998. A summary of this review is presented in Section 3.1.3 of this report.

- South Coast Air Quality Management District (SCAQMD) provided Dames & Moore with records for the subject property. Two permits were issued in 1972 for operation of onsite boilers. One permit was issued in 1976 to operate a paint and solvent spray booth. A second permit to operate a paint and solvent spray booth was issued in 1982. All permits are currently inactive. An 1988 inspection of the facility by SCAQMD personnel did not identify any violations.

- City of Whittier Department of Building and Safety permit files were reviewed by a Dames & Moore representative on February 16, 1997 for information regarding site use history and potential indications of facility features that could affect environmental conditions at the property. A summary of this review is presented in Section 2.4 of this report.

3.1.3 Los Angeles County Sanitation District File Review

The Los Angeles County Sanitation District was visited by a Dames & Moore representative on March 13, 1998. Two industrial waste discharge permits, #1658 and #3554, are on record for the subject property. The Kodak facility is described in the permit records as a regional distribution center for the western United States.

Permit #1658 was first granted in 1974 for discharge to the sanitary sewer from four onsite cooling towers. An application for this permit number was filed in 1981 to renew the permit.

An application for Permit #3554 was filed by Kodak in 1975 for photochemicals used to demonstrate equipment to potential customers at the marketing building. The Sanitation District issued a Waiver of Industrial Waste Discharge Permit Requirements to Kodak because less than 50 gallons/week of photochemicals were used in house.

In 1979, plans on record at the Sanitation District indicate that a new storage room and maintenance area with a new clarifier were added to the subject property.

In 1983, Kodak applied for Permit #1658 R-1 for discharge from onsite cooling towers and product leakers (photochemicals). This permit was rejected by the Sanitation District in 1984. A revised permit to increase the amount of product discharge from 250 gallons/week to 500 gallons/week was

filed by Kodak in 1985, along with a later permit application for 500 gallons/week of photochemical discharge from leaking containers. The Sanitation District rejected this permit in 1985.

In 1986, Kodak applied for Permit #1658 R-2 for discharge from onsite cooling tower bleed-off and vehicle and maintenance flow wash. A 1986 letter from Kodak to the Sanitation District indicates that plans to build a new hazardous waste storage and collection system along the south wall of the warehouse were canceled because of objections from the Sanitation District. A new clarifier that had been built along the south wall was sealed off at the sample box in early 1986. The new industrial waste sewer line installed along the south wall is not in use by Kodak.

In 1990, an inspection report by the Sanitation District reports that I.W. #1658 is still active. The unpermitted clarifier along the south wall was sealed in April 1986. The abandoned sewer connection was permanently sealed.

In 1992, two Notices of Violation (N.O.V.) Were issued to Kodak for failure to submit a self-monitoring report.

In 1994, a N.O.V. was issued to Kodak for failure to submit a self-monitoring report. Plans for a three-stage clarifier were submitted to the Sanitation District. A Spill Containment Report from the Sanitation District reported that four 55-gallon drums of sulfuric acid are stored next to floor drains.

In 1996, a N.O.V. was issued to Kodak for failure to submit a five-year permit renewal application. Permit #1658 R-3 was voided by the Sanitation District because Kodak was declared exempt from filing for an Industrial Waste Discharge Permit due to low flow. A memo from the Sanitation District to Kodak in regard to Permits #1659 and #3554 recommends that Permit #1658 be reactivated in Kodak was required to file a surcharge report due to the amount of flow from the property. The memo also recommended that Kodak install a meter on the irrigation line to the property.

Based on the file review, the following conclusions are made:

- Kodak operates at least one permitted clarifier onsite. It was not obvious to Dames & Moore which of the two clarifiers is permitted.

- Kodak did not routinely follow Los Angeles County Sanitation District regulations regarding discharge.

3.2 PHYSICAL SETTING

Dames & Moore reviewed pertinent maps and readily available literature for information on the physiography and hydrogeology of the site. A summary of this information is presented in the following subsections.

3.2.1 Topography

The subject property is located in Township 3 South, Range 14 West within the City of Whittier, County of Los Angeles, California (Figure 1). Topographic map coverage of the site vicinity is provided by the U.S. Geological Survey (USGS), 7.5 minute "Whittier, California" quadrangle (1965, photo revised 1981). The subject property elevation is approximately 150 feet above Mean Sea Level (MSL) and the local topographic gradient is approximately 5 feet per mile to the southwest as measured from the topographic map (Figure 1). There is little discernible topographic relief across the subject property.

The nearest surface water is the San Gabriel River, located approximately 4 miles to the west of the subject property.

3.2.2 Area Soils and Hydrogeology

The site is located in the eastern portion of the Los Angeles Coastal Plain within the hydrographic subarea of the coastal plain known as the West Coast Basin. The site is located within the central structural block of the Los Angeles Basin (Yerkes, et al, 1965). The central block, an alluviated lowland plain, is bounded by the Santa Ana Mountains and the San Joaquin Hills to the east and southeast, the Whittier fault zone to the north and northeast, the Newport-Inglewood fault zone to the west and southwest, and the Santa Monica Mountains to the northwest. The structure of the block is dominated by northwest trending, doubly plunging synclinal features. Surface materials within the central block generally consist of coarse-grained, unconsolidated alluvial deposits (Yerkes, et al., 1965).

The site is located within the central structural block of the Los Angeles Basin (Yerkes et al., 1965). The central block, an alluviated lowland plain, is bounded Santa Ana Mountains and the San Joaquin Hills to the east and southeast, the Whittier fault zone to the north and northeast, the Newport-Inglewood fault zone to the west and southwest, and the Santa Monica Mountains to the northwest. The structure of the block is dominated by northwest trending, plunging synclinal features. Surface materials within the central block generally consists of coarse-grained, unconsolidated alluvial deposits.

A telephone conversation with the Los Angeles County Department of Public Works, Hydrologic Records, indicated that the most recent measurement of depth to groundwater in the site vicinity is approximately 31.5 feet below ground surface (bgs) as measured on September 21, 1996 from well #1622J (surface elevation is 157.4 feet MSL) located approximately 2-mile west of the site. The direction of groundwater flow is reported to be to the east-southeast. The groundwater flow direction under the subject property has not been evaluated. A subsurface investigation would be needed to further evaluate the groundwater flow direction. However, based on local topography, the direction of groundwater flow in the vicinity of the site is west-southwest towards the San Gabriel River.

4.0 CONCLUSION AND RECOMMENDATIONS

Based on the scope of services performed for this ESA, evidence was found to suggest that onsite operation may have created a recognized environmental condition. This conclusion was reached, in part, on the following:

- No documentation exists for the diesel underground storage tank reportedly removed in 1984.
- Kodak operates a clarifier through which photochemicals are passed before discharge to the sanitary sewer. Dames & Moore was not allowed to see this clarifier.
- A second clarifier is located within the maintenance area or the warehouse building.

Dames & Moore recommends a review of onsite plans be performed to identify the location of the removed diesel underground storage tank. In addition, we recommend a limited soil investigation be performed in the vicinity of the removed diesel UST to test for the presence of petroleum

products, adjacent to the two clarifiers to evaluate soils for volatile organic compounds (VOCs), and within the former hazardous materials storage area to evaluate soils for VOCs.

-o0o-

REFERENCES

California Environmental Protection Agency, February 6, 1998, written correspondence.

California Regional Water Quality Control Board, February 6, 1998, written correspondence.

County of Los Angeles Department of Public Works, February 6, 1998, written correspondence.

Munger Map Book of California and Alaska Oil and Gas Fields, 1997.

South Coast Air Quality Management District, Chief Prosecutor's Office, February 6, 1998, written correspondence.

Continental Aerial Photography, Los Alamitos, California.

Date	Photo #	Scale
10-19-53	AXJ-13K-150/151	1"=1667'
04-03-60	FL52-13/14	1"=1000'
05-08-65	65200-2/3	1"=2000'
01-30-70	60-4-110/111	1"=4000'
03-03-71	71000-1/2	1"=2000'
10-26-73	132-2-1	1"=2000'
02-17-75	157-2-7-7/8	1"=2000'
12-28-76	181-2-11/12	1"=2000'
12-14-78	203-2-12/13	1"=2000'
05-12-79	FCLA-8-74/75	1"=2000'
02-19-83	218-2-2/3	1"=2000'
01-08-87	F-173/174	1"=2000'
07-07-88	AF-19169	1"=2200'
06-12-90	C83-12-41/42	1"=2800'
01-23-92	C85-2-13/14	1"=2000'
05-19-93	C92-18-118/119	1"=2000'
07-11-95	C114-30-54/55	1"=2000'

United States Geological Survey map, "Whittier, California" Quadrangle, 7.5 minute, 1964 (photo revised 1981).

United States Geological Survey map, "Whittier, California" Quadrangle, 7.5 minute, 1950

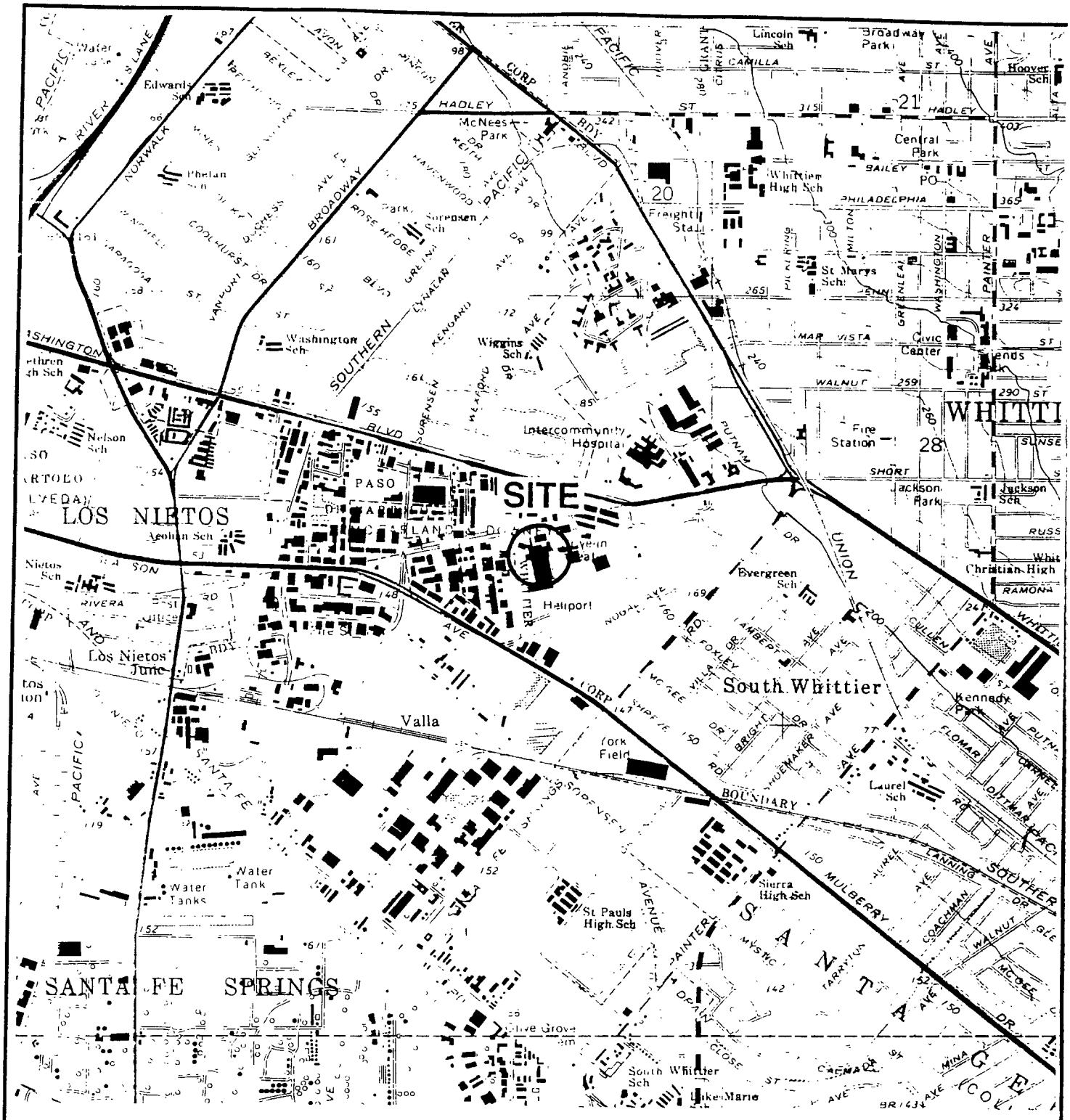

VICINITY MAP

FORMER KODAK FACILITY
12100 RIVERA ROAD
WHITTIER, CALIFORNIA

For Honeywell Inc.

REFERENCE: USGS 7.5 Minute Series Topographic Map, "Whittier, California" Quadrangle, 1965, Photorevised 1981.

Dames & Moore
FIGURE 1

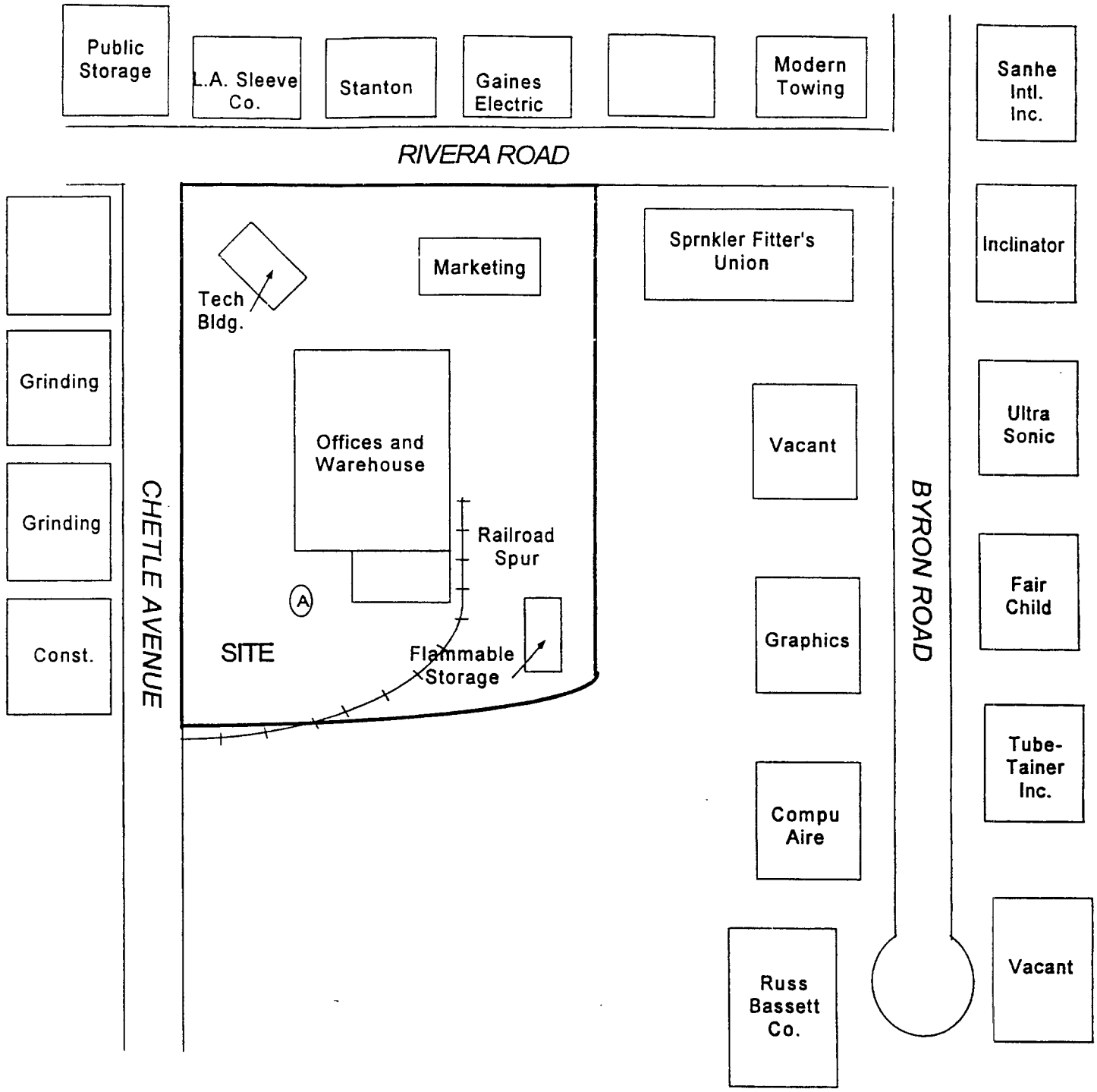

EXPLANATION

_____ Indicates Approximate Site Boundary

(A) Aboveground Storage Tank

NOT TO SCALE

N

SITE PLAN

FORMER KODAK SITE

12100 RIVERA ROAD
WHITTIER, CALIFORNIA

For Pacific Gulf Properties, Inc.

Dames & Moore
FIGURE 2

APPENDIX A

SITE PHOTOGRAPHS



Photograph 1: Subject property, view facing southwest.

Photograph 2: Subject property, view facing west.

Photograph 3: Floor drain in maintenance room.



Photograph 4: Interior of flammable materials storage building.

APPENDIX B
VISTA REPORT

SITE ASSESSMENT PLUS REPORT

PROPERTY INFORMATION	CLIENT INFORMATION
Project Name/Ref #: RIVERA RD * 12100 RIVERA RD WHITTIER, CA 90670 Cross Street: BYRON RD Latitude/Longitude: (33.966056, 118.053387)	PURCHASE OR# LA DAMES MOORE - LOS ANGELES 911 WILSHIRE BLVD STE 700 LOS ANGELES, CA 90017

Site Distribution Summary Agency / Database - Type of Records			within 1/8 mile	1/8 to 1/4 mile	1/4 to 1/2 mile	1/2 to 1 mile
A) Databases searched to 1 mile:						
US EPA	NPL	National Priority List	0	0	0	1
US EPA	CORRACTS (TSD)	RCRA Corrective Actions and associated TSD	0	0	0	4
STATE	SPL	State equivalent priority list	0	0	0	3
B) Databases searched to 1/2 mile:						
US EPA	CERCLIS / NFRAP	Sites currently or formerly under review by US EPA	0	0	1	-
US EPA	TSD	RCRA permitted treatment, storage, disposal facilities	0	0	0	-
STATE	SCL	State equivalent CERCLIS list	0	1	2	-
STATE REG CO	LUST	Leaking Underground Storage Tanks	0	2	13	-
STATE/ REG/CO	SWLF	Permitted as solid waste landfills, incinerators, or transfer stations	0	0	2	-
STATE	DEED RSTR	Sites with deed restrictions	0	0	0	-
STATE	CORTESE	State index of properties with hazardous waste	0	1	8	-
STATE	TOXIC PITS	Toxic Pits cleanup facilities	0	0	0	-
C) Databases searched to 1/4 mile:						
US EPA	RCRA Viol	RCRA violations/enforcement actions	0	0	-	-
US EPA	TRIS	Toxic Release Inventory database	0	3	-	-
STATE	UST/AST	Registered underground or aboveground storage tanks	4	6	-	-
COUNTY	UNIQUE CO	Unique county databases	0	1	-	-



Site Distribution Summary

Agency / Database - Type of Records			within 1/8 mile	1/8 to 1/4 mile	1/4 to 1/2 mile	1/2 to 1 mile
D) Databases searched to 1/8 mile:						
US EPA	ERNS	Emergency Response Notification System of spills	0	-	-	-
US EPA	GNRTR	RCRA registered small or large generators of hazardous waste	15	-	-	-

A (-) indicates a distance range not searched.

LIMITATION OF LIABILITY

Customer proceeds at its own risk in choosing to rely on VISTA services, in whole or in part, prior to proceeding with any transaction. VISTA cannot be an insurer of the accuracy of the information, errors occurring in conversion of data, or for customer's use of data. VISTA and its affiliated companies, officers, agents, employees and independent contractors cannot be held liable for accuracy, storage, delivery, loss or expense suffered by customer resulting directly or indirectly from any information provided by VISTA.

NOTES

SITE ASSESSMENT PLUS REPORT

Map of Sites within One Mile

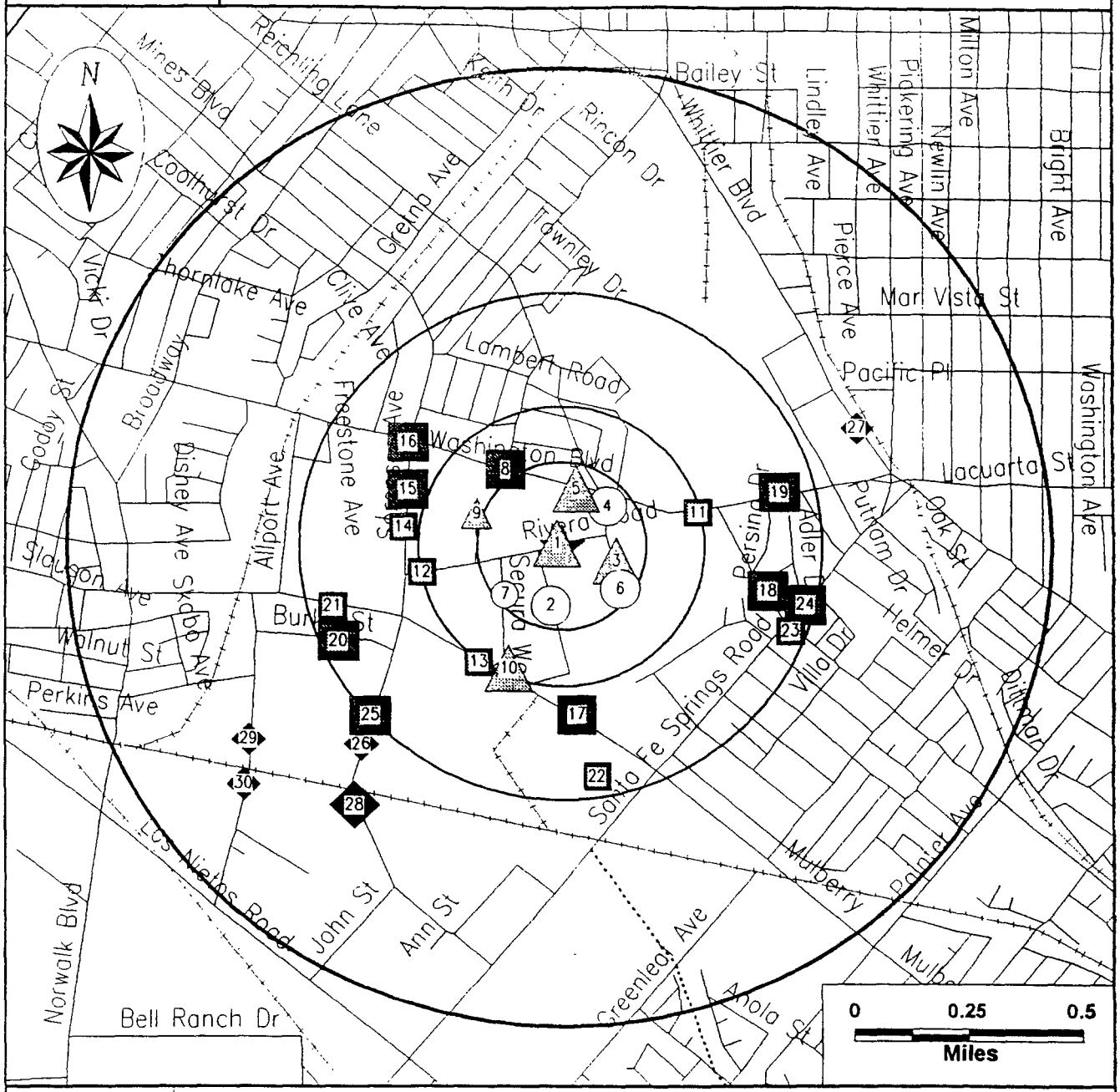

Subject Site	Category:	A	B	C	D
★	Databases Searched to:	1 mi.	1/2 mi.	1/4 mi.	1/8 mi.
	Single Sites	◆	■	△	○
	Multiple Sites	◆	■	△	○
		NPL, SPL, CORRACTS, (TSD),	CERCLIS\ NFRAP, TSD, SCL, LUST, SWLF	TRIS, UST	ERNS, GENERATORS

Highways and Major Roads
Roads
Railroads
Rivers or Water Bodies
Utilities

If additional databases are listed in the cover page of the report they are also displayed on this map. The map symbol used corresponds to the database category letter A,B,C,D.

For More Information Call VISTA Information Solutions, Inc. at **1 - 800 - 767 - 0403**

Report ID: **201393001**

Date of Report: **February 6, 1998**

SITE ASSESSMENT PLUS REPORT

Map of Sites within Quarter Mile

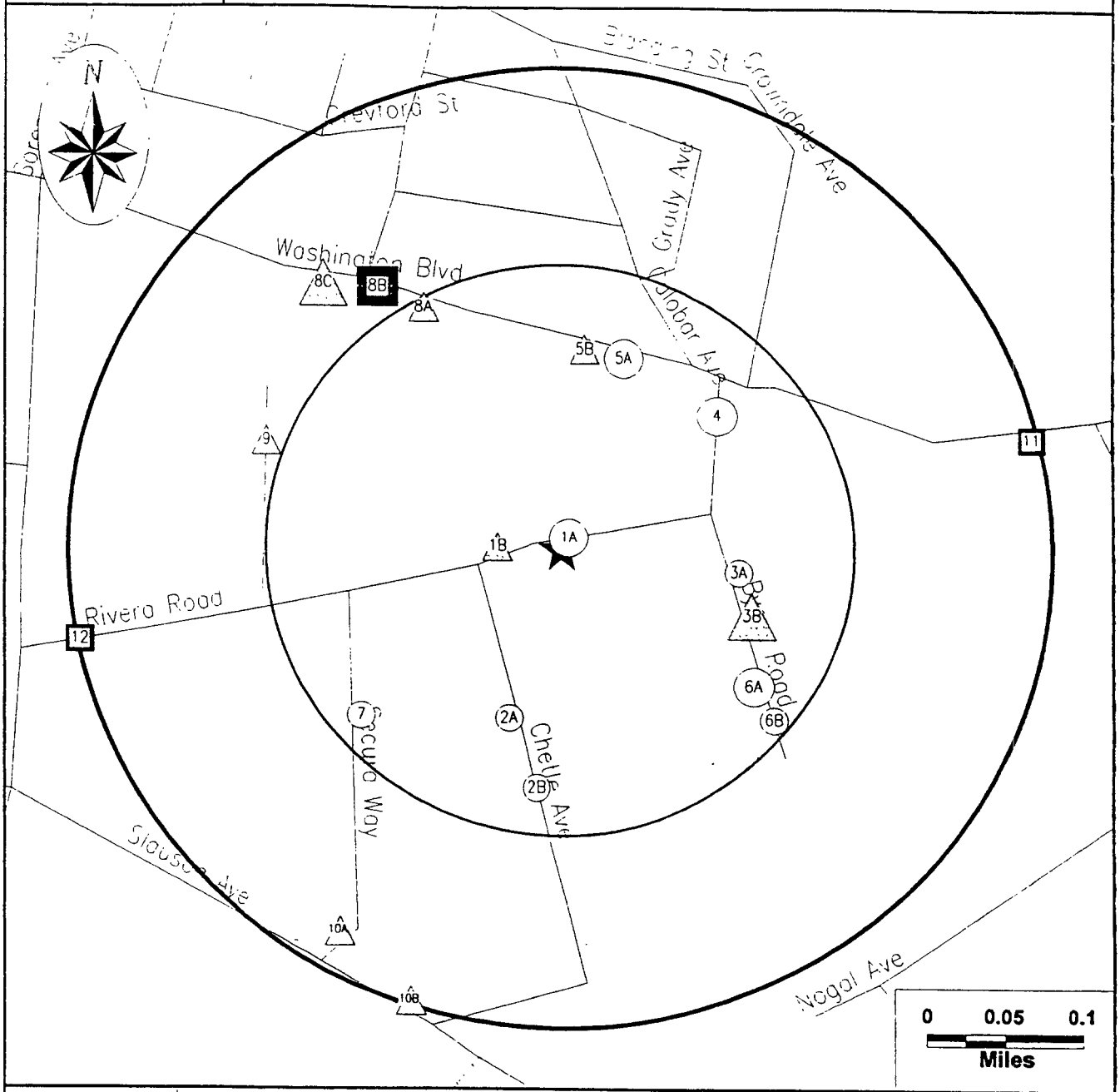

Subject Site	Category: / Databases Searched to:	A 1 mi.	B 1/2 mi.	C 1/4 mi.	D 1/8 mi.
★	Single Sites	◆	■	△	○
	Multiple Sites	◆	■	△	○
		NPL, SPL, CORRACTS, (TSD),	CERCLIS\ NFRAP, TSD, SCL, LUST, SWLF	TRIS, UST	ERNS, GENERATORS

Highways and Major Roads
Roads
Railroads
Rivers or Water Bodies
Utilities

If additional databases are listed in the cover page of the report they are also displayed on this map. The map symbol used corresponds to the database category letter A,B,C,D.

For More Information Call VISTA Information Solutions, Inc. at **1 - 800 - 767 - 0403**
Report ID: **201393001**
Date of Report: **February 6, 1998**

SITE ASSESSMENT PLUS REPORT

Sites Represented as Polygons

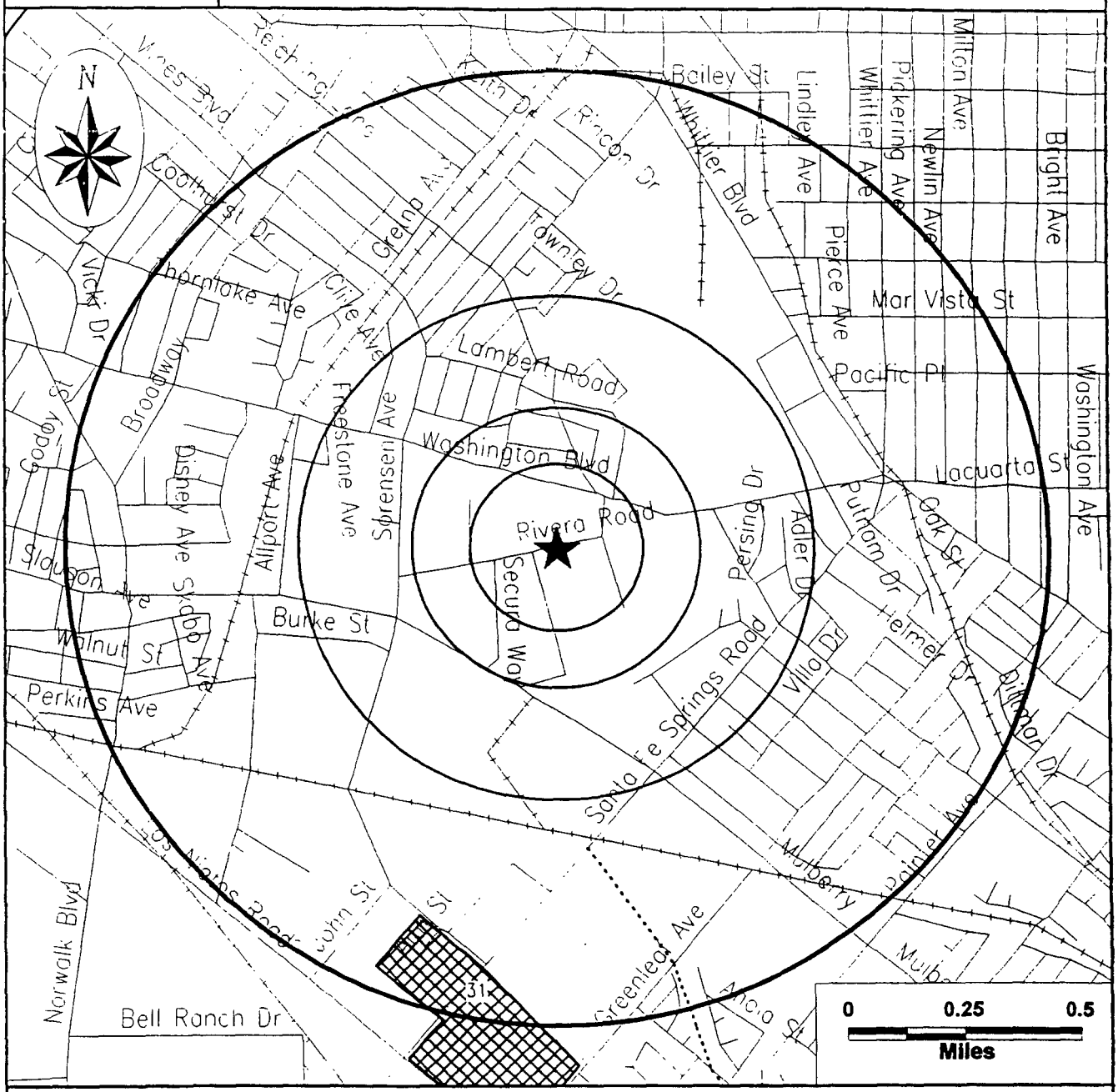

These boundaries are approximated from agency records or other sources such as published maps. They may represent property boundaries, impact zones, or study areas. For more information contact the agency referenced by source number in the site listing.

★ Subject Site

Highways and Major Roads
Roads
Railroads
Rivers or Water Bodies
Utilities

For More Information Call VISTA Information Solutions, Inc. at **1 - 800 - 767 - 0403**
Report ID: **201393001**
Date of Report: **February 6, 1998**

SITE ASSESSMENT PLUS REPORT

Street Map

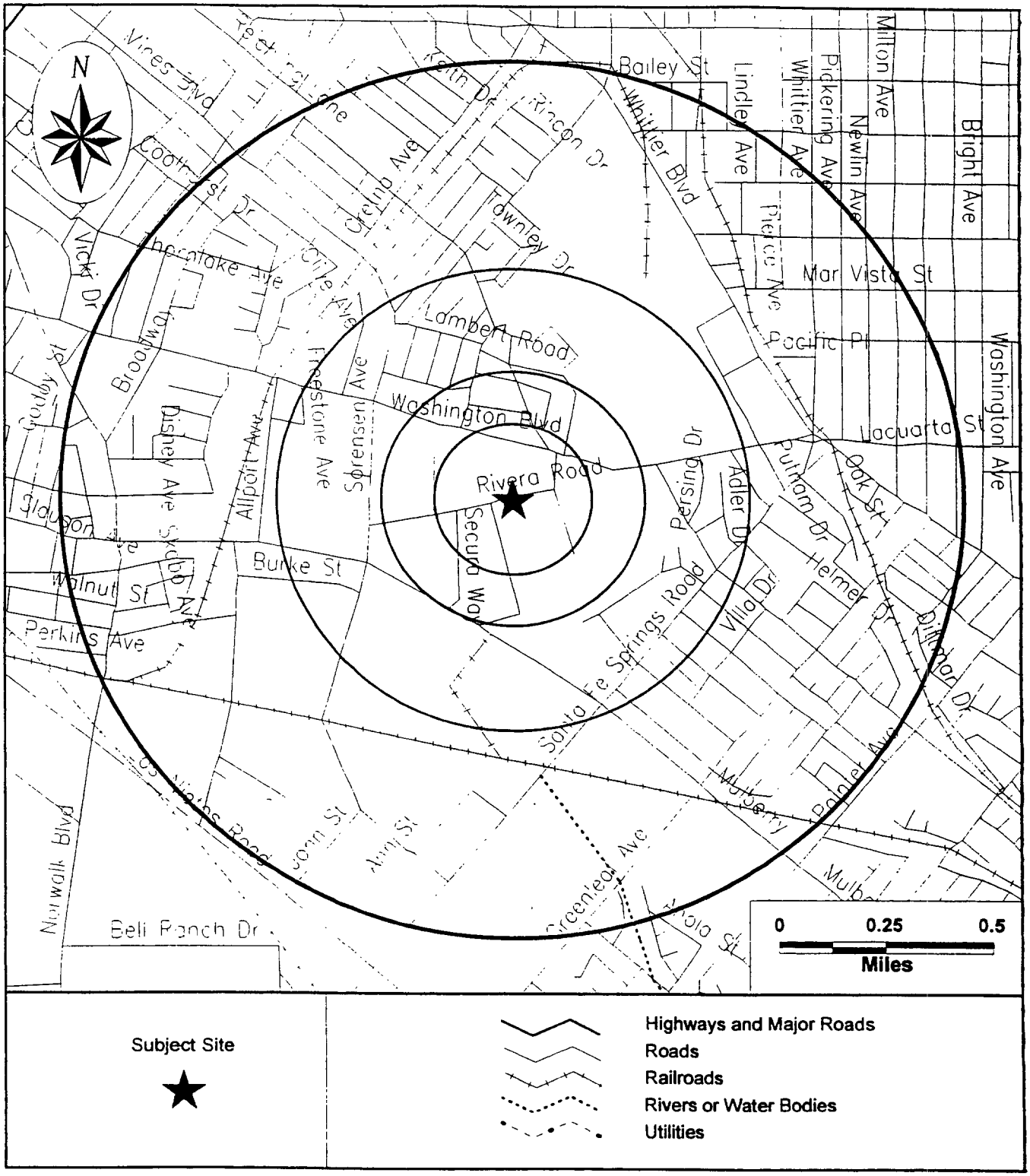

SITE ASSESSMENT PLUS REPORT

SITE INVENTORY

MAP ID	PROPERTY AND THE ADJACENT AREA (within 1/8 mile)	VISTA ID DISTANCE DIRECTION	A			B									C					D	
			NPL	CORRACTS(TSD)	SPL	CERCLIS/NFRAP	TSD	SCL	LUST	SWLF	DEED RSTR	CORTESE	TOXIC PITS		RCRA VIOL	TRIS	UST/AST	UNIQUE CO		ERNS	GNRTR
1A	EASTMAN KODAK CO REGL M D CTR 12100 RIVERA ROAD WHITTIER, CA 90606	*1161999* *0.00 MI* *NA*																			X
1A	FALCON AUTO DELIVERY INC 12115 E RIVERA RD WHITTIER, CA 90606	*3202119* *0.00 MI* *NA*																			X
1B	PETROLEUM TESTING SERVICE 12051 RIVERA SANTA FE SPRINGS, CA 90670	*341816* *0.00 MI* *NA*															X				X
2A	CLUTCH SYSTEMS 8421 CHETLE SANTA FE SPRINGS, CA 90670	*3193514* *0.05 MI* *S*																			X
2B	HI LITE MFG CO INC 8515 CHETLE AVE SANTA FE SPRINGS, CA 90670	*195315* *0.10 MI* *S*																			X
3A	ARVISO GRAPHICS 8116 BYRON ROAD WHITTIER, CA 90606	*28168* *0.06 MI* *E*																			X
3B	ULTRA SONIC DEBURRING 8136 BYRON RD WHITTIER, CA 90606	*436876* *0.07 MI* *E*																			X
3B	FAIRCHILD INC 8146 BYRON WHITTIER, CA 90606	*3193246* *0.07 MI* *E*															X				
4	REFRACTORY COMPOSITES INC 12220 A RIVERA RD WHITTIER, CA 90606	*1192852* *0.07 MI* *NE*																			X
4	BALS AUTO SVC 12221 RIVERA RD WHITTIER, CA 90606	*3202125* *0.08 MI* *NE*																			X
5A	DNS AUTO BODY 12130 WASHINGTON BLVD WHITTIER, CA 90606	*123930* *0.07 MI* *N*																			X
5A	BLOWER DRIVE SERVICE 12140 E WASHINGTON BLVD WHITTIER, CA 90606	*50995* *0.07 MI* *NE*																			X

MAP ID	PROPERTY AND THE ADJACENT AREA (within 1/8 mile)	VISTA ID DISTANCE DIRECTION	A			B									C				D	
			NPL	CORRACTS(TSD)	SPL	CERCLIS/NFRAP	TSD	SCL	LUST	SWLF	DEED RSTR	CORTESE	TOXIC PITS	RCRA VIOL	TRIS	UST/AST	UNIQUE CO	ERNS	GNRTR
5B	INTER HEALTH EQUIPMENT CO 12102 E WASHINGTON WHITTIER, CA	4047549 0.07 MI N														X			
6A	COMPU AIRE INC 8167 BYRON RD WHITTIER, CA 90606	1269406 0.08 MI SE																	X
6A	RUSS BASSETT CORP 8189 BYRON RD WHITTIER, CA 90606	363425 0.10 MI SE																	X
6B	TELEDYNE THERMATICS WEST 8190 BYRON RD WHITTIER, CA 90606	419331 0.11 MI SE																	X
7	NBS SYSTEMS INC 8332 SECURA WAY SANTA FE SPRINGS, CA 90670	292051 0.11 MI SW																	X
8A	SALVATION ARMY 12000 E WASHINGTON SANTA FE SPRINGS, CA 90670	4047548 0.12 MI NW														X			

MAP ID	SITES IN THE SURROUNDING AREA (within 1/8 - 1/4 mile)	VISTA ID DISTANCE DIRECTION	A			B									C				D	
			NPL	CORRACTS(TSD)	SPL	CERCLIS/NFRAP	TSD	SCL	LUST	SWLF	DEED RSTR	CORTESE	TOXIC PITS	RCRA VIOL	TRIS	UST/AST	UNIQUE CO	ERNS	GNRTR
8B	SO CALIF EDISON CO 11954 E WASHINGTON WHITTIER, CA 90606	4047547 0.14 MI NW														X			
8B	SOUTHERN CALIFORNIA EDISON CO 11954 E WASHINGTON BLVD WHITTIER, CA	389819 0.15 MI NW							X							X			
8C	MISSION LINEN SUPPLY 11920 E WASHINGTON BLVD SANTE FE SPRINGS, CA	4047546 0.16 MI NW														X			
8C	MISSION LAUNDRY SERVICES 11906 E WASHINGTON BLVD SANTE FE SPRINGS, CA	4047545 0.17 MI NW														X			
9	FOSS PLATING CO. INC. 8140 SECURA WAY SANTA FE SPRINGS, CA 90670	157417 0.14 MI W													X				•
10A	SANTA FE ENAMELING METAL FINISHING 8427 SECURA WAY SANTA FE SPRINGS, CA 90670	360933 0.22 MI SW													X				•

MAP ID	SITES IN THE SURROUNDING AREA (within 1/8 - 1/4 mile)	VISTA ID DISTANCE DIRECTION	A			B									C				D	
			NPL	CORRACTS(TSD)	SPL	CERCLIS/NFRAP	TSD	SCL	LUST	SWLF	DEED RSTR	CORTESE	TOXIC PITS	RCRA VIOL	TRIS	UST/AST	UNIQUE CO	ERNS	GNRTR
10B	STAR DIE CASTING 12209 E SLAUSON AVE SANTE FE SPRINGS, CA	4041830 0.25 MI S														X			
11	CHEVRON USA SS 9-7441 12376 E WASHINGTON BLVD WHITTIER, CA	2748850 0.25 MI E							X			X				X			•
12	CAL-TRON PLATING INC. 11919 RIVERA RD. SANTA FE SPRINGS, CA 90670	66594 0.25 MI W						X							X		X		•

MAP ID	SITES IN THE SURROUNDING AREA (within 1/4 - 1/2 mile)	VISTA ID DISTANCE DIRECTION	A			B									C				D	
			NPL	CORRACTS(TSD)	SPL	CERCLIS/NFRAP	TSD	SCL	LUST	SWLF	DEED RSTR	CORTESE	TOXIC PITS	RCRA VIOL	TRIS	UST/AST	UNIQUE CO	ERNS	GNRTR
13	CATELLUS DEVELOPMENT CORP. 12140 SLAUSON AVENUE SANTA FE SPRINGS, CA 90670	6564324 0.25 MI SW							X										
14	THIEM INDUSTRIES 8311 S SORENSEN AVE SANTA FE SPRINGS, CA 90670	4043434 0.28 MI W							X							•			
15	DUBOVSKY PROPERTY 8212 1/4 SORENSEN SANTA FE SPRINGS, CA 90670	5350591 0.29 MI W										X							
15	HOOD CONSTRUCTION COMPANY 8201 SORENSEN AVE S. SANTA FE SPRINGS, CA 90607	4829330 0.30 MI W							X			X				•			
16	UNOCAL #5091 11808 WASHINGTON BLVD E WHITTIER, CA 90606	5720542 0.31 MI NW							X										
16	CALIF TARGET ENTERPRISES 11770 WASHINGTON BLVD E. SANTA FE SPRINGS, CA 90670	1589793 0.38 MI NW							X			X							
17	PRYOR-GIGGEY COMPANY 12393 SLAUSON AVE E. WHITTIER, CA 90606	5357835 0.31 MI S										X							
17	PRYOR GIGGEY CO. 12393 E SLAUSON WHITTIER, CA	341465 0.31 MI S							X							•			•
18	AMERICAN MEDICAL ENTERPRISES 12508 LAMBERT RD E. WHITTIER, CA 90606	1585844 0.37 MI E							X			X				•			

MAP ID	SITES IN THE SURROUNDING AREA (within 1/4 - 1/2 mile)	VISTA ID DISTANCE DIRECTION	A			B									C				D	
			NPL	CORRACTS(TSD)	SPL	CERCLIS/NFRAP	TSD	SCL	LUST	SWLF	DEED RSTR	CORTESE	TOXIC PITS	RCRA VIOL	TRIS	UST/AST	UNIQUE CO	ERNS	GNRTR
18	GM OIL CO #16 12559 E LAMBERT RD WHITTIER, CA 90606	1259547 0.42 MI E							X							•			
19	FRED RIPPY INC 12471 EAST WASHINGTON BOULEVARD WHITTIER, CA 90602	1584692 0.42 MI E						X											
19	RIPPY FRED R INC 12471 E WASHINGTON BLVD WHITTIER, CA 90602	354962 0.42 MI E				X											•		•
20	DANIEL'S TIRE SERVICE 11933 BURKE STREET SANTA FE SPRINGS, CA 90670	5708949 0.44 MI W								X									
20	TECHNI-BRAZE INC 11845 BURKE ST SANTA FE SPRINGS, CA 90670	418570 0.48 MI W						X	X								•		•
21	DANIELS TIRE SERVICE 11850 E SLAUSON AVE SANTA FE SPRINGS, CA 90670	3202646 0.45 MI W								X						•			
22	LINCOLN INDUSTRIAL CENTER 12500 SLAUSON AVE E. SANTA FE SPRINGS, CA 90670	932292 0.45 MI S							X			X							
23	TUNE TECH 12612 E LAMBERT RD WHITTIER, CA 90602	1217024 0.47 MI E							X							•			
24	7-11 #18470 8438 SANTA FE SPRINGS RD WHITTIER, CA 90606	1145 0.48 MI E							X										
24	SOUTHLAND CORP. #18470 8438 SANTA FE SPRINGS RD WHITTIER, CA 90606	5358236 0.48 MI E										X							
25	VANDENBERG AFB 8815 SORENSEN S. SANTA FE SPRINGS, CA 90670	5356622 0.50 MI SW										X							
25	PLAS - TEL MFG CO 8815 S SORENSEN AVE SANTA FE SPRINGS, CA 90670	5718420 0.50 MI SW							X							•			



MAP ID	SITES IN THE SURROUNDING AREA (within 1/2 - 1 mile)	VISTA ID DISTANCE DIRECTION	A			B									C				D	
			NPL	CORRACTS(TSD)	SPL	CERCLIS/NFRAP	TSD	SCL	LUST	SWLF	DEED RSTR	CORTESE	TOXIC PITS	RCRA VIOL	TRIS	UST/AST	UNIQUE CO	ERNS	GNRTR
26	ANGELES CHEMICAL CO INC 8915 S SORENSEN AVE SANTA FE SPRI, CA	22476 0.56 MI SW			X				•			•				•	•		•
27	OMEGA CHEMICAL SITE PRP ORG GP 12504 E WHITTIER BLVD WHITTIER, CA 90602	5720127 0.63 MI E		X										•					•
28	FOREMOST MCKESSON INC 9005 SORENSEN AVE SANTA FE SPRINGS, CA 90670	156385 0.66 MI SW		X		•								•					•
28	MCKESSON CHEMICAL COMPANY 9005 SORENSEN AVE SANTA FE SPRINGS, CA 90670	1188537 0.66 MI SW			X				•			•				•	•		
29	PHIBROTECH 08851 DICE RD SANTA FE SPRINGS, CA 90670	5241067 0.73 MI SW		X										•		•	•		•
30	DIVERSEY CORP 8921 DICE RD SANTA FE SPRINGS, CA 90670	123068 0.80 MI SW		X					•					•					•
31	WASTE DISPOSAL INC. 12731 LOS NIETOS RD E. SANTA FE SPRINGS, CA 90670	460238 0.81 MI	X		X	•				•		•					•		

UNMAPPED SITES	VISTA iD	A			B									C				D	
		NPL	CORRACTS(TSD)	SPL	CERCLIS/NFRAP	TSD	SCL	LUST	SWLF	DEED RSTR	CORTESE	TOXIC PITS	RCRA VIOL	TRIS	UST/AST	UNIQUE CO	ERNS	GNRTR
LARWIL CONSULTANTS/PLATING OPERATIONS SANTA FE SPRINGS SANTA FE SPRINGS, CA 90670	238604				X													
AGRICULTURAL PROPERTY SLAUSON AVE WHITTIER, CA 90606	1175810							X			X							
CHEVRON P.O BOX 3608 SANTA FE SPRINGS, CA 90670	5349556										X							
BELL RANCH BUSINESS PARK SANTA FE SPRINGS, CA 90670	6946482															X		

SITE ASSESSMENT PLUS REPORT

DETAILS

PROPERTY AND THE ADJACENT AREA (within 1/8 mile)

VISTA Address*:	EASTMAN KODAK CO REGL M D CTR 12100 RIVERA ROAD WHITTIER, CA 90606	VISTA ID#:	1161999	Map ID 1A
		Distance/Direction:	0.00 MI / NA	
		Plotted as:	Point	
RCRA-LgGen - RCRA-Large Generator / SRC# 4244		EPA ID:	CAD054854377	
Agency Address:	*SAME AS ABOVE*			
Generator Class:	*Generates at least 1000 kg./month of non-acutely hazardous waste (or 1 kg./month of acutely hazardous waste).*			

VISTA Address*:	FALCON AUTO DELIVERY INC 12115 E RIVERA RD WHITTIER, CA 90606	VISTA ID#:	3202119	Map ID 1A
		Distance/Direction:	0.00 MI / NA	
		Plotted as:	Point	
RCRA-LgGen - RCRA-Large Generator / SRC# 4244		EPA ID:	CAD982443442	
Agency Address:	*SAME AS ABOVE*			
Generator Class:	*Generates at least 1000 kg./month of non-acutely hazardous waste (or 1 kg./month of acutely hazardous waste).*			

VISTA Address*:	PETROLEUM TESTING SERVICE 12051 RIVERA SANTA FE SPRINGS, CA 90670	VISTA ID#:	341816	Map ID 1B
		Distance/Direction:	0.00 MI / NA	
		Plotted as:	Point	
STATE UST - State Underground Storage Tank / SRC# 1612		EPA/Agency ID:	N/A	
Agency Address:	*PETROLEUM TESTING SERVICE* *12051 RIVERA* *SANTE FE SPRINGS, CA*			
Underground Tanks:	*NOT REPORTED*			
Aboveground Tanks:	*NOT REPORTED*			
Tanks Removed:	*NOT REPORTED*			

Tank ID:	*1U*	**Tank Status:**	*NOT AVAILABLE*
Tank Contents:	*NOT AVAILABLE*	**Leak Monitoring:**	*UNKNOWN*
Tank Age:	*NOT REPORTED*	**Tank Piping:**	*NOT AVAILABLE*
Tank Size (Units):	*NOT REPORTED (NOT AVAILABLE)*	**Tank Material:**	*NOT AVAILABLE*

RCRA-SmGen - RCRA-Small Generator / SRC# 4244		EPA ID:	CAD981370307
Agency Address:	*PETROLEUM TESTING SERV* *12051 RIVERA RD* *SANTA FE SPRINGS, CA 90670*		
Generator Class:	*Generates 100 kg./month but less than 1000 kg./month of non-acutely hazardous waste*		

VISTA Address*:	CLUTCH SYSTEMS 8421 CHETLE SANTA FE SPRINGS, CA 90670	VISTA ID#:	3193514	Map ID 2A
		Distance/Direction:	0.05 MI / S	
		Plotted as:	Point	
RCRA-SmGen - RCRA-Small Generator / SRC# 4244		EPA ID:	CAD983583469	
Agency Address:	*SAME AS ABOVE*			
Generator Class:	*Generates 100 kg./month but less than 1000 kg./month of non-acutely hazardous waste*			

VISTA Address*:	HI LITE MFG CO INC 8515 CHETLE AVE SANTA FE SPRINGS, CA 90670	VISTA ID#:	195315	Map ID 2B
		Distance/Direction:	0.10 MI / S	
		Plotted as:	Point	
RCRA-LgGen - RCRA-Large Generator / SRC# 4244		EPA ID:	CAD981687155	

Agency Address: *SAME AS ABOVE*

Generator Class: *Generates at least 1000 kg./month of non-acutely hazardous waste (or 1 kg./month of acutely hazardous waste).*

VISTA Address*:	ARVISO GRAPHICS 8116 BYRON ROAD WHITTIER, CA 90606	VISTA ID#:	28168	Map ID 3A
		Distance/Direction:	0.06 MI / E	
		Plotted as:	Point	
RCRA-SmGen - RCRA-Small Generator / SRC# 4244		EPA ID:	CAD982512428	

Agency Address: *SAME AS ABOVE*

Generator Class: *Generates 100 kg./month but less than 1000 kg./month of non-acutely hazardous waste*

VISTA Address*:	ULTRA SONIC DEBURRING 8136 BYRON RD WHITTIER, CA 90606	VISTA ID#:	436876	Map ID 3B
		Distance/Direction:	0.07 MI / E	
		Plotted as:	Point	
RCRA-SmGen - RCRA-Small Generator / SRC# 4244		EPA ID:	CAD981626815	

Agency Address: *SAME AS ABOVE*

Generator Class: *Generates 100 kg./month but less than 1000 kg./month of non-acutely hazardous waste*

VISTA Address*:	FAIRCHILD INC 8146 BYRON WHITTIER, CA 90606	VISTA ID#:	3193246	Map ID 3B
		Distance/Direction:	0.07 MI / E	
		Plotted as:	Point	
STATE UST - State Underground Storage Tank / SRC# 1612		EPA/Agency ID:	N/A	

Agency Address: *FAIRCHILD INC*
8146 BYRON
WHITTIER, CA

Underground Tanks: *NOT REPORTED*

Aboveground Tanks: *NOT REPORTED*

Tanks Removed: *NOT REPORTED*

Tank ID:	*1U*	**Tank Status:**	*NOT AVAILABLE*
Tank Contents:	*NOT AVAILABLE*	**Leak Monitoring:**	*UNKNOWN*
Tank Age:	*NOT REPORTED*	**Tank Piping:**	*NOT AVAILABLE*
Tank Size (Units):	*NOT REPORTED (NOT AVAILABLE)*	**Tank Material:**	*NOT AVAILABLE*

VISTA Address*:	REFRACTORY COMPOSITES INC 12220 A RIVERA RD WHITTIER, CA 90606	VISTA ID#:	1192852	Map ID 4
		Distance/Direction:	0.07 MI / NE	
		Plotted as:	Point	
RCRA-SmGen - RCRA-Small Generator / SRC# 4244		EPA ID:	CAD037556040	

Agency Address: *SAME AS ABOVE*

Generator Class: *Generates 100 kg./month but less than 1000 kg./month of non-acutely hazardous waste*

VISTA Address*:	BALS AUTO SVC 12221 RIVERA RD WHITTIER, CA 90606	VISTA ID#:	3202125	Map ID 4
		Distance/Direction:	0.08 MI / NE	
		Plotted as:	Point	
RCRA-SmGen - RCRA-Small Generator / SRC# 4244		EPA ID:	CAD983582222	

Agency Address: *SAME AS ABOVE*

Generator Class: *Generates 100 kg./month but less than 1000 kg./month of non-acutely hazardous waste*

VISTA Address*:	DNS AUTO BODY 12130 WASHINGTON BLVD WHITTIER, CA 90606	VISTA ID#:	123930	Map ID 5A
		Distance/Direction:	0.07 MI / N	
		Plotted as:	Point	
RCRA-SmGen - RCRA-Small Generator / SRC# 4244		EPA ID:	CAD982026205	

Agency Address: *DNS AUTO BODY
12130 WASHINGTON BLVD
WHITTIER, CA 90606*

Generator Class: *Generates 100 kg./month but less than 1000 kg./month of non-acutely hazardous waste*

VISTA Address*:	BLOWER DRIVE SERVICE 12140 E WASHINGTON BLVD WHITTIER, CA 90606	VISTA ID#:	50995	Map ID 5A
		Distance/Direction:	0.07 MI / NE	
		Plotted as:	Point	
RCRA-LgGen - RCRA-Large Generator / SRC# 4244		EPA ID:	CAD982026171	

Agency Address: *SAME AS ABOVE*

Generator Class: *Generates at least 1000 kg./month of non-acutely hazardous waste (or 1 kg./month of acutely hazardous waste).*

VISTA Address*:	INTER HEALTH EQUIPMENT CO 12102 E WASHINGTON WHITTIER, CA	VISTA ID#:	4047549	Map ID 5B
		Distance/Direction:	0.07 MI / N	
		Plotted as:	Point	
STATE UST - State Underground Storage Tank / SRC# 1612		EPA/Agency ID:	N/A	

Agency Address: *SAME AS ABOVE*

Underground Tanks: *NOT REPORTED*

Aboveground Tanks: *NOT REPORTED*

Tanks Removed: *NOT REPORTED*

Tank ID:	*1U*	**Tank Status:**	*NOT AVAILABLE*
Tank Contents:	*NOT AVAILABLE*	**Leak Monitoring:**	*UNKNOWN*
Tank Age:	*NOT REPORTED*	**Tank Piping:**	*NOT AVAILABLE*
Tank Size (Units):	*NOT REPORTED (NOT AVAILABLE)*	**Tank Material:**	*NOT AVAILABLE*

VISTA Address*:	COMPU AIRE INC 8167 BYRON RD WHITTIER, CA 90606	VISTA ID#:	1269406	Map ID 6A
		Distance/Direction:	0.08 MI / SE	
		Plotted as:	Point	
RCRA-SmGen - RCRA-Small Generator / SRC# 4244		EPA ID:	CAD982501744	

Agency Address: *SAME AS ABOVE*

Generator Class: *Generates 100 kg./month but less than 1000 kg./month of non-acutely hazardous waste*

VISTA Address*:	RUSS BASSETT CORP 8189 BYRON RD WHITTIER, CA 90606	VISTA ID#:	363425	Map ID 6A
		Distance/Direction:	0.10 MI / SE	
		Plotted as:	Point	
RCRA-LgGen - RCRA-Large Generator / SRC# 4244		EPA ID:	CAD981447972	

Agency Address: *SAME AS ABOVE*

Generator Class: *Generates at least 1000 kg./month of non-acutely hazardous waste (or 1 kg./month of acutely hazardous waste).*

VISTA Address*:	TELEDYNE THERMATICS WEST 8190 BYRON RD WHITTIER, CA 90606	VISTA ID#:	419331	Map ID 6B
		Distance/Direction:	0.11 MI / SE	
		Plotted as:	Point	
RCRA-SmGen - RCRA-Small Generator / SRC# 4244		EPA ID:	CAD982506560	

Agency Address: *SAME AS ABOVE*

Generator Class: *Generates 100 kg./month but less than 1000 kg./month of non-acutely hazardous waste*

PROPERTY AND THE ADJACENT AREA (within 1/8 mile) CONT.

VISTA Address*:	NBS SYSTEMS INC 8332 SECURA WAY SANTA FE SPRINGS, CA 90670	VISTA ID#:	292051	Map ID 7
		Distance/Direction:	0.11 MI / SW	
		Plotted as:	Point	
RCRA-SmGen - RCRA-Small Generator / SRC# 4244		EPA ID:	CAD982348625	

Agency Address:	*SAME AS ABOVE*
Generator Class:	*Generates 100 kg./month but less than 1000 kg./month of non-acutely hazardous waste*

VISTA Address*:	SALVATION ARMY 12000 E WASHINGTON SANTA FE SPRINGS, CA 90670	VISTA ID#:	4047548	Map ID 8A
		Distance/Direction:	0.12 MI / NW	
		Plotted as:	Point	
STATE UST - State Underground Storage Tank / SRC# 1612		EPA/Agency ID:	N/A	

Agency Address:	*SAME AS ABOVE*
Underground Tanks:	*2*
Aboveground Tanks:	*NOT REPORTED*
Tanks Removed:	*NOT REPORTED*

Tank ID:	*1U*	**Tank Status:**	*ACTIVE/IN SERVICE*
Tank Contents:	*UNKNOWN*	**Leak Monitoring:**	*UNKNOWN*
Tank Age:	*NOT REPORTED*	**Tank Piping:**	*BARE STEEL*
Tank Size (Units):	*5000 (GALLONS)*	**Tank Material:**	*BARE STEEL*
Tank ID:	*2U*	**Tank Status:**	*ACTIVE/IN SERVICE*
Tank Contents:	*UNKNOWN*	**Leak Monitoring:**	*UNKNOWN*
Tank Age:	*NOT REPORTED*	**Tank Piping:**	*BARE STEEL*
Tank Size (Units):	*5000 (GALLONS)*	**Tank Material:**	*BARE STEEL*

SITES IN THE SURROUNDING AREA (within 1/8 - 1/4 mile)

VISTA Address*:	SO CALIF EDISON CO 11954 E WASHINGTON WHITTIER, CA 90606	VISTA ID#:	4047547	Map ID 8B
		Distance/Direction:	0.14 MI / NW	
		Plotted as:	Point	
STATE UST - State Underground Storage Tank / SRC# 1612		EPA/Agency ID:	N/A	

Agency Address:	*SAME AS ABOVE*
Underground Tanks:	*2*
Aboveground Tanks:	*NOT REPORTED*
Tanks Removed:	*NOT REPORTED*

Tank ID:	*1U*	**Tank Status:**	*CLOSED REMOVED*
Tank Contents:	*OIL(NOT SPECIFIED)*	**Leak Monitoring:**	*UNKNOWN*
Tank Age:	*NOT REPORTED*	**Tank Piping:**	*BARE STEEL*
Tank Size (Units):	*500 (GALLONS)*	**Tank Material:**	*BARE STEEL*
Tank ID:	*2U*	**Tank Status:**	*CLOSED REMOVED*
Tank Contents:	*UNLEADED GAS*	**Leak Monitoring:**	*UNKNOWN*
Tank Age:	*NOT REPORTED*	**Tank Piping:**	*BARE STEEL*
Tank Size (Units):	*10000 (GALLONS)*	**Tank Material:**	*BARE STEEL*

SITES IN THE SURROUNDING AREA (within 1/8 - 1/4 mile) CONT.

VISTA Address*:	SOUTHERN CALIFORNIA EDISON CO 11954 E WASHINGTON BLVD WHITTIER, CA	VISTA ID#:	389819
		Distance/Direction:	0.15 MI / NW
		Plotted as:	Point

Map ID **8B**

STATE UST - State Underground Storage Tank / SRC# 4090	Agency ID:	000071-000071

Agency Address:	*SAME AS ABOVE*
Underground Tanks:	*NOT REPORTED*
Aboveground Tanks:	*NOT REPORTED*
Tanks Removed:	*NOT REPORTED*

Tank ID:	*1U*	**Tank Status:**	*CLOSED*
Tank Contents:	*NOT AVAILABLE*	**Leak Monitoring:**	*NOT AVAILABLE*
Tank Age:	*NOT REPORTED*	**Tank Piping:**	*NOT AVAILABLE*
Tank Size (Units):	*NOT REPORTED (NOT AVAILABLE)*	**Tank Material:**	*NOT AVAILABLE*

Regional LUST - Regional Leaking Underground Storage Tank / SRC# 4229	Agency ID:	I-00071

Agency Address:	*SOUTHERN CA EDISON* *11954 WASHINGTON BLVD E* *SANTA FE SPRINGS, CA 90670*
Tank Status:	*NOT AVAILABLE*
Discovery Date:	*JULY 25, 1990*
Media Affected:	*SOIL/LAND/SAND*
Substance:	*WASTE OIL*
Leak Cause:	*UNAVAILABLE*
Leak Source:	*NOT AVAILABLE*
Remedial Action:	*NOT AVAILABLE*
Remedial Status 1:	*CASE CLOSED/CLEANUP COMPLETE*
Remedial Status 2:	*NOT AVAILABLE*
Fields Not Reported:	*Quantity (Units)*

STATE LUST - State Leaking Underground Storage Tank / SRC# 4324	Agency ID:	092690-08

Agency Address:	*SOUTHERN CA EDISON* *11954 WASHINGTON BLVD E* *SANTA FE SPRINGS, CA 90670*
Tank Status:	*NOT AVAILABLE*
Media Affected:	*UNKNOWN*
Substance:	*WASTE OIL*
Leak Cause:	*UNAVAILABLE*
Leak Source:	*NOT AVAILABLE*
Remedial Action:	*NOT AVAILABLE*
Remedial Status 1:	*CASE CLOSED/CLEANUP COMPLETE*
Remedial Status 2:	*NOT AVAILABLE*
Fields Not Reported:	*Discovery Date, Quantity (Units)*

VISTA Address*:	MISSION LINEN SUPPLY 11920 E WASHINGTON BLVD SANTE FE SPRINGS, CA	VISTA ID#:	4047546
		Distance/Direction:	0.16 MI / NW
		Plotted as:	Point

Map ID **8C**

STATE UST - State Underground Storage Tank / SRC# 1612	EPA/Agency ID:	N/A

Agency Address:	*SAME AS ABOVE*
Underground Tanks:	*NOT REPORTED*
Aboveground Tanks:	*NOT REPORTED*
Tanks Removed:	*NOT REPORTED*

Tank ID:	*1U*	**Tank Status:**	*NOT AVAILABLE*
Tank Contents:	*NOT AVAILABLE*	**Leak Monitoring:**	*UNKNOWN*
Tank Age:	*NOT REPORTED*	**Tank Piping:**	*NOT AVAILABLE*
Tank Size (Units):	*NOT REPORTED (NOT AVAILABLE)*	**Tank Material:**	*NOT AVAILABLE*

STATE UST - State Underground Storage Tank / SRC# 4090		Agency ID:	001338-001401
Agency Address:	*SAME AS ABOVE*		
Underground Tanks:	*NOT REPORTED*		
Aboveground Tanks:	*NOT REPORTED*		
Tanks Removed:	*NOT REPORTED*		

Tank ID:	*1U*	**Tank Status:**	*CLOSED*
Tank Contents:	*NOT AVAILABLE*	**Leak Monitoring:**	*NOT AVAILABLE*
Tank Age:	*NOT REPORTED*	**Tank Piping:**	*NOT AVAILABLE*
Tank Size (Units):	*NOT REPORTED (NOT AVAILABLE)*	**Tank Material:**	*NOT AVAILABLE*

STATE UST - State Underground Storage Tank / SRC# 4090		Agency ID:	001338-001401
Agency Address:	*SAME AS ABOVE*		
Underground Tanks:	*NOT REPORTED*		
Aboveground Tanks:	*NOT REPORTED*		
Tanks Removed:	*NOT REPORTED*		

Tank ID:	*1U*	**Tank Status:**	*CLOSED*
Tank Contents:	*NOT AVAILABLE*	**Leak Monitoring:**	*NOT AVAILABLE*
Tank Age:	*NOT REPORTED*	**Tank Piping:**	*NOT AVAILABLE*
Tank Size (Units):	*NOT REPORTED (NOT AVAILABLE)*	**Tank Material:**	*NOT AVAILABLE*

VISTA Address*:	**MISSION LAUNDRY SERVICES** **11906 E WASHINGTON BLVD** **SANTE FE SPRINGS, CA**	VISTA ID#: Distance/Direction: Plotted as:	4047545 0.17 MI / NW Point

Map ID **8C**

STATE UST - State Underground Storage Tank / SRC# 1612		EPA/Agency ID:	N/A
Agency Address:	*SAME AS ABOVE*		
Underground Tanks:	*NOT REPORTED*		
Aboveground Tanks:	*NOT REPORTED*		
Tanks Removed:	*NOT REPORTED*		

Tank ID:	*1U*	**Tank Status:**	*NOT AVAILABLE*
Tank Contents:	*NOT AVAILABLE*	**Leak Monitoring:**	*UNKNOWN*
Tank Age:	*NOT REPORTED*	**Tank Piping:**	*NOT AVAILABLE*
Tank Size (Units):	*NOT REPORTED (NOT AVAILABLE)*	**Tank Material:**	*NOT AVAILABLE*

STATE UST - State Underground Storage Tank / SRC# 4090		Agency ID:	013458-013822
Agency Address:	*SAME AS ABOVE*		
Underground Tanks:	*NOT REPORTED*		
Aboveground Tanks:	*NOT REPORTED*		
Tanks Removed:	*NOT REPORTED*		

Tank ID:	*1U*	**Tank Status:**	*CLOSED*
Tank Contents:	*NOT AVAILABLE*	**Leak Monitoring:**	*NOT AVAILABLE*
Tank Age:	*NOT REPORTED*	**Tank Piping:**	*NOT AVAILABLE*
Tank Size (Units):	*NOT REPORTED (NOT AVAILABLE)*	**Tank Material:**	*NOT AVAILABLE*

SITES IN THE SURROUNDING AREA (within 1/8 - 1/4 mile) CONT.

VISTA Address*:	FOSS PLATING CO. INC. 8140 SECURA WAY SANTA FE SPRINGS, CA 90670	VISTA ID#:	157417	Map ID 9
		Distance/Direction:	0.14 MI / W	
		Plotted as:	Point	
TRIS - Toxic Release Inventory System / SRC# 3716		EPA ID:	CAD008278236	

Agency Address: *SAME AS ABOVE*

Chemical Abstract Service Registry:	Quantity Released:
1,1,1-TRICHLOROETHANE	*11166.00 (POUNDS)*
unknown	*250.00 (POUNDS)*
Agency Code (7440020)	*4957.00 (POUNDS)*

VISTA Address*:	SANTA FE ENAMELING METAL FINISHING CO 8427 SECURA WAY SANTA FE SPRINGS, CA 90670	VISTA ID#:	368033	Map ID 10A
		Distance/Direction:	0.22 MI / SW	
		Plotted as:	Point	
TRIS - Toxic Release Inventory System / SRC# 3716		EPA ID:	CAD00953171	

Agency Address: *SAME AS ABOVE*

Chemical Abstract Service Registry:	Quantity Released:
1,1,1-TRICHLOROETHANE	*13132.00 (POUNDS)*

VISTA Address*:	STAR DIE CASTING 12209 E SLAUSON AVE SANTE FE SPRINGS, CA	VISTA ID#:	4041830	Map ID 10B
		Distance/Direction:	0.25 MI / S	
		Plotted as:	Point	
STATE UST - State Underground Storage Tank / SRC# 1612		EPA/Agency ID:	N/A	

Agency Address: *SAME AS ABOVE*
Underground Tanks: *1*
Aboveground Tanks: *NOT REPORTED*
Tanks Removed: *NOT REPORTED*

Tank ID:	*1U*	**Tank Status:**	*ACTIVE/IN SERVICE*
Tank Contents:	*UNKNOWN*	**Leak Monitoring:**	*UNKNOWN*
Tank Age:	*NOT REPORTED*	**Tank Piping:**	*UNKNOWN*
Tank Size (Units):	*NOT REPORTED (GALLONS)*	**Tank Material:**	*UNKNOWN*

STATE UST - State Underground Storage Tank / SRC# 4090	Agency ID:	002855-002949

Agency Address: *SAME AS ABOVE*
Underground Tanks: *NOT REPORTED*
Aboveground Tanks: *NOT REPORTED*
Tanks Removed: *NOT REPORTED*

Tank ID:	*1U*	**Tank Status:**	*CLOSED*
Tank Contents:	*NOT AVAILABLE*	**Leak Monitoring:**	*NOT AVAILABLE*
Tank Age:	*NOT REPORTED*	**Tank Piping:**	*NOT AVAILABLE*
Tank Size (Units):	*NOT REPORTED (NOT AVAILABLE)*	**Tank Material:**	*NOT AVAILABLE*

VISTA Address*:	CHEVRON USA SS 9-7441 12376 E WASHINGTON BLVD WHITTIER, CA	VISTA ID#:	2748850	Map ID 11
		Distance/Direction:	0.25 MI / E	
		Plotted as:	Point	
STATE UST - State Underground Storage Tank / SRC# 1612		EPA/Agency ID:	N/A	

Agency Address: *SAME AS ABOVE*
Underground Tanks: *NOT REPORTED*
Aboveground Tanks: *NOT REPORTED*
Tanks Removed: *NOT REPORTED*



SITES IN THE SURROUNDING AREA (within 1/8 - 1/4 mile) CONT.

Tank ID:	*1U*	**Tank Status:**	*NOT AVAILABLE*
Tank Contents:	*NOT AVAILABLE*	**Leak Monitoring:**	*UNKNOWN*
Tank Age:	*NOT REPORTED*	**Tank Piping:**	*NOT AVAILABLE*
Tank Size (Units):	*NOT REPORTED (NOT AVAILABLE)*	**Tank Material:**	*NOT AVAILABLE*

CORTESE / SRC# 2298		EPA/Agency ID:	N/A
Agency Address:	*CHEVRON S.S.* *12376 WASHINGTON BLVD E.* *WHITTIER, CA 90601*		
List Name:	*LEAKING TANK*		
Site ID:	*INV-ID19-003341*		

STATE UST - State Underground Storage Tank / SRC# 4090		Agency ID:	010043-009902
Agency Address:	*SAME AS ABOVE*		
Underground Tanks:	*NOT REPORTED*		
Aboveground Tanks:	*NOT REPORTED*		
Tanks Removed:	*NOT REPORTED*		

Tank ID:	*1U*	**Tank Status:**	*REMOVED*
Tank Contents:	*NOT AVAILABLE*	**Leak Monitoring:**	*NOT AVAILABLE*
Tank Age:	*NOT REPORTED*	**Tank Piping:**	*NOT AVAILABLE*
Tank Size (Units):	*NOT REPORTED (NOT AVAILABLE)*	**Tank Material:**	*NOT AVAILABLE*

Regional LUST - Regional Leaking Underground Storage Tank / SRC# 4229		Agency ID:	R-09902
Agency Address:	*CHEVRON #9-7441* *12376 WASHINGTON BLVD E* *WHITTIER, CA 90601*		
Tank Status:	*NOT AVAILABLE*		
Discovery Date:	*OCTOBER 22, 1991*		
Media Affected:	*GROUNDWATER*		
Substance:	*GASOLINE (UNSPECIFIED)*		
Leak Cause:	*UNAVAILABLE*		
Leak Source:	*NOT AVAILABLE*		
Remedial Action:	*NOT AVAILABLE*		
Remedial Status 1:	*CASE CLOSED/CLEANUP COMPLETE*		
Remedial Status 2:	*NOT AVAILABLE*		
Fields Not Reported:	*Quantity (Units)*		

STATE LUST - State Leaking Underground Storage Tank / SRC# 4324		Agency ID:	R-09902
Agency Address:	*CHEVRON #9-7441* *12376 WASHINGTON BLVD E* *WHITTIER, CA 90601*		
Tank Status:	*NOT AVAILABLE*		
Media Affected:	*GROUNDWATER*		
Substance:	*GASOLINE (UNSPECIFIED)*		
Leak Cause:	*UNAVAILABLE*		
Leak Source:	*NOT AVAILABLE*		
Remedial Action:	*NOT AVAILABLE*		
Remedial Status 1:	*CASE CLOSED/CLEANUP COMPLETE*		
Remedial Status 2:	*NOT AVAILABLE*		
Fields Not Reported:	*Discovery Date, Quantity (Units)*		

SITES IN THE SURROUNDING AREA (within 1/8 - 1/4 mile) CONT.

VISTA Address*:	CAL-TRON PLATING INC. 11919 RIVERA RD. SANTA FE SPRINGS, CA 90670	VISTA ID#:	66594	Map ID
		Distance/Direction:	0.25 MI / W	12
		Plotted as:	Point	

TRIS - Toxic Release Inventory System / SRC# 3716		EPA ID:	CAD008233970
Agency Address:	*SAME AS ABOVE*		
Chemical Abstract Service Registry:		**Quantity Released:**	
Agency Code (7664939)		*NOT REPORTED (POUNDS)*	
1,1,1-TRICHLOROETHANE		*15750.00 (POUNDS)*	
unknown		*NOT REPORTED (POUNDS)*	

LA Co Site Mtgn - LA County Site Mitigation / SRC# 4012		Agency ID:	COS454
Agency Address:	*CAL-TRON PLATING INC* *11919 E RIVERA RD* *CA 90670*		
Log Number:	*COS454*		
Discovery Date:	*NOT REPORTED*		
Abate Date:	*NOT REPORTED*		

SCL - State Equivalent CERCLIS List / SRC# 4232		Agency ID:	19340340
Agency Address:	*CAL-TRON PLATING, INC* *11919 EAST RIVERA ROAD* *SANTA FE SPRINGS, CA 90670*		
Status:	*UNKNOWN*		
Facility Type:	*NOT AVAILABLE*		
Lead Agency:	*NOT AVAILABLE*		
State Status:	*REFERRED TO ANOTHER AGENCY*		
Pollutant 1:	*UNKNOWN*		
Pollutant 2:	*UNKNOWN*		
Pollutant 3:	*UNKNOWN*		

SITES IN THE SURROUNDING AREA (within 1/4 - 1/2 mile)

VISTA Address*:	CATELLUS DEVELOPMENT CORP. 12140 SLAUSON AVENUE SANTA FE SPRINGS, CA 90670	VISTA ID#:	6564324	Map ID
		Distance/Direction:	0.25 MI / SW	13
		Plotted as:	Point	

STATE LUST - State Leaking Underground Storage Tank / SRC# 4319		Agency ID:	197
Agency Address:	*CATELLUS DEVELOPMENT CORP.* *12140 SLAUSON AVENUE* *SANTA FE SPRING, CA*		
Tank Status:	*NOT AVAILABLE*		
Media Affected:	*NOT AVAILABLE*		
Substance:	*VOC/VOLATILE ORGANIC COMPOUNDS*		
Leak Cause:	*UNAVAILABLE*		
Leak Source:	*NOT AVAILABLE*		
Remedial Action:	*NOT AVAILABLE*		
Remedial Status 1:	*LEAK BEING CONFIRMED*		
Remedial Status 2:	*NOT AVAILABLE*		
Fields Not Reported:	*Discovery Date, Quantity (Units)*		

SITES IN THE SURROUNDING AREA (within 1/4 - 1/2 mile) CONT.

VISTA Address*:	THIEM INDUSTRIES 8311 S SORENSEN AVE SANTA FE SPRINGS, CA 90670	VISTA ID#:	4043434	Map ID 14
		Distance/Direction:	0.28 MI / W	
		Plotted as:	Point	
Regional LUST - Regional Leaking Underground Storage Tank / SRC# 4229		Agency ID:	R-13299	

Agency Address:	*THIEM INDUSTRIES (FORMER) 8311 SORENSON AVE SANTA FE SPRINGS, CA 90670*
Tank Status:	*NOT AVAILABLE*
Discovery Date:	*FEBRUARY 28, 1995*
Media Affected:	*SOIL/LAND/SAND*
Substance:	*GASOLINE (UNSPECIFIED)*
Leak Cause:	*UNAVAILABLE*
Leak Source:	*NOT AVAILABLE*
Remedial Action:	*NOT AVAILABLE*
Remedial Status 1:	*CASE CLOSED/CLEANUP COMPLETE*
Remedial Status 2:	*NOT AVAILABLE*
Fields Not Reported:	*Quantity (Units)*

STATE LUST - State Leaking Underground Storage Tank / SRC# 4324	Agency ID:	R-13299

Agency Address:	*THIEM INDUSTRIES (FORMER) 8311 SORENSON AVE SANTA FE SPRINGS, CA 90670*
Tank Status:	*NOT AVAILABLE*
Media Affected:	*SOIL/LAND/SAND*
Substance:	*GASOLINE (UNSPECIFIED)*
Leak Cause:	*UNAVAILABLE*
Leak Source:	*NOT AVAILABLE*
Remedial Action:	*NOT AVAILABLE*
Remedial Status 1:	*CASE CLOSED/CLEANUP COMPLETE*
Remedial Status 2:	*NOT AVAILABLE*
Fields Not Reported:	*Discovery Date, Quantity (Units)*

VISTA Address*:	DUBOVSKY PROPERTY 8212 1/4 SORENSEN SANTA FE SPRINGS, CA 90670	VISTA ID#:	5350591	Map ID 15
		Distance/Direction:	0.29 MI / W	
		Plotted as:	Point	
CORTESE / SRC# 2298		EPA/Agency ID:	N/A	

Agency Address:	*DUBOVSKY PROPERTY 8212 1/4 SORENSEN SANTA FE SPRINGS, CA 906700000*
List Name:	*LEAKING TANK*
Site ID:	*INV-ID19-039896*

VISTA Address*:	HOOD CONSTRUCTION COMPANY 8201 SORENSEN AVE S. SANTA FE SPRINGS, CA 90607	VISTA ID#:	4829330	Map ID 15
		Distance/Direction:	0.30 MI / W	
		Plotted as:	Point	
CORTESE / SRC# 2298		EPA/Agency ID:	N/A	

Agency Address:	*SAME AS ABOVE*
List Name:	*LEAKING TANK*
Site ID:	*INV-ID19-002463*

SITES IN THE SURROUNDING AREA (within 1/4 - 1/2 mile) CONT.

Regional LUST - Regional Leaking Underground Storage Tank / SRC# 4229	Agency ID:	I-03840

Agency Address:	*HOOD COMMUNICATIONS INC. 8201 SORENSEN AVE S SANTA FE SPRINGS, CA 90670*
Tank Status:	*NOT AVAILABLE*
Discovery Date:	*MARCH 3, 1990*
Media Affected:	*SOIL/LAND/SAND*
Substance:	*DIESEL*
Leak Cause:	*UNAVAILABLE*
Leak Source:	*NOT AVAILABLE*
Remedial Action:	*NOT AVAILABLE*
Remedial Status 1:	*CASE CLOSED/CLEANUP COMPLETE*
Remedial Status 2:	*NOT AVAILABLE*
Fields Not Reported:	*Quantity (Units)*

STATE LUST - State Leaking Underground Storage Tank / SRC# 4324	Agency ID:	I-03840

Agency Address:	*HOOD COMMUNICATIONS INC. 8201 SORENSEN AVE S SANTA FE SPRINGS, CA 90670*
Tank Status:	*NOT AVAILABLE*
Media Affected:	*SOIL/LAND/SAND*
Substance:	*DIESEL*
Leak Cause:	*UNAVAILABLE*
Leak Source:	*NOT AVAILABLE*
Remedial Action:	*NOT AVAILABLE*
Remedial Status 1:	*CASE CLOSED/CLEANUP COMPLETE*
Remedial Status 2:	*NOT AVAILABLE*
Fields Not Reported:	*Discovery Date, Quantity (Units)*

VISTA Address*:	**UNOCAL #5091 11808 WASHINGTON BLVD E WHITTIER, CA 90606**	VISTA ID#:	5720542
		Distance/Direction:	0.31 MI / NW
		Plotted as:	Point

Map ID **16**

Regional LUST - Regional Leaking Underground Storage Tank / SRC# 4229	Agency ID:	I-05566

Agency Address:	*UNOCAL #5091 11808 WASHINGTON BLVD E SANTA FE SPRINGS, CA 90670*
Tank Status:	*NOT AVAILABLE*
Discovery Date:	*FEBRUARY 26, 1990*
Media Affected:	*GROUNDWATER*
Substance:	*GASOLINE (UNSPECIFIED)*
Leak Cause:	*UNAVAILABLE*
Leak Source:	*NOT AVAILABLE*
Remedial Action:	*NOT AVAILABLE*
Remedial Status 1:	*REM ACTION PLAN*
Remedial Status 2:	*NOT AVAILABLE*
Fields Not Reported:	*Quantity (Units)*

SITES IN THE SURROUNDING AREA (within 1/4 - 1/2 mile) CONT.

STATE LUST - State Leaking Underground Storage Tank / SRC# 4324	Agency ID:	I-05566

Agency Address:	*UNOCAL #5091* *11808 WASHINGTON BLVD E* *SANTA FE SPRINGS, CA 90670*
Tank Status:	*NOT AVAILABLE*
Media Affected:	*GROUNDWATER*
Substance:	*GASOLINE (UNSPECIFIED)*
Leak Cause:	*UNAVAILABLE*
Leak Source:	*NOT AVAILABLE*
Remedial Action:	*NOT AVAILABLE*
Remedial Status 1:	*REM ACTION PLAN*
Remedial Status 2:	*NOT AVAILABLE*
Fields Not Reported:	*Discovery Date, Quantity (Units)*

VISTA Address*:	**CALIF TARGET ENTERPRISES** **11770 WASHINGTON BLVD E.** **SANTA FE SPRINGS, CA 90670**	VISTA ID#:	1589793
		Distance/Direction:	0.38 MI / NW
		Plotted as:	Point

Map ID **16**

CORTESE / SRC# 2298	EPA/Agency ID:	N/A

Agency Address:	*SAME AS ABOVE*
List Name:	*LEAKING TANK*
Site ID:	*INV-ID19-003007*

Regional LUST - Regional Leaking Underground Storage Tank / SRC# 4229	Agency ID:	I-04980

Agency Address:	*CALIF TARGET ENTERPRISES* *11770 WASHINGTON BLVD E* *SANTA FE SPRINGS, CA 90670*
Tank Status:	*NOT AVAILABLE*
Discovery Date:	*JANUARY 22, 1991*
Media Affected:	*GROUNDWATER*
Substance:	*GASOLINE (UNSPECIFIED)*
Leak Cause:	*UNAVAILABLE*
Leak Source:	*NOT AVAILABLE*
Remedial Action:	*NOT AVAILABLE*
Remedial Status 1:	*CONTAMINATION ASSESSMENT*
Remedial Status 2:	*NOT AVAILABLE*
Fields Not Reported:	*Quantity (Units)*

STATE LUST - State Leaking Underground Storage Tank / SRC# 4324	Agency ID:	I-04980

Agency Address:	*CALIF TARGET ENTERPRISES* *11770 WASHINGTON BLVD E* *SANTA FE SPRINGS, CA 90670*
Tank Status:	*NOT AVAILABLE*
Media Affected:	*GROUNDWATER*
Substance:	*GASOLINE (UNSPECIFIED)*
Leak Cause:	*UNAVAILABLE*
Leak Source:	*NOT AVAILABLE*
Remedial Action:	*NOT AVAILABLE*
Remedial Status 1:	*CONTAMINATION ASSESSMENT*
Remedial Status 2:	*NOT AVAILABLE*
Fields Not Reported:	*Discovery Date, Quantity (Units)*

SITES IN THE SURROUNDING AREA (within 1/4 - 1/2 mile) CONT.

VISTA Address*:	PRYOR-GIGGEY COMPANY 12393 SLAUSON AVE E. WHITTIER, CA 90606	VISTA ID#:	5357835	Map ID 17
		Distance/Direction:	0.31 MI / S	
		Plotted as:	Point	
CORTESE / SRC# 2298		EPA/Agency ID:	N/A	

Agency Address:	*SAME AS ABOVE*
List Name:	*LEAKING TANK*
Site ID:	*INV-ID19-002273*

VISTA Address*:	PRYOR GIGGEY CO. 12393 E SLAUSON WHITTIER, CA	VISTA ID#:	341465	Map ID 17
		Distance/Direction:	0.31 MI / S	
		Plotted as:	Point	
Regional LUST - Regional Leaking Underground Storage Tank / SRC# 4229		Agency ID:	013175	

Agency Address:	*PRYOR-GIGGEY COMPANY 12393 SLAUSON AVE E WHITTIER, CA 90606*
Tank Status:	*NOT AVAILABLE*
Discovery Date:	*MARCH 5, 1990*
Media Affected:	*UNKNOWN*
Substance:	*GASOLINE (UNSPECIFIED)*
Leak Cause:	*UNAVAILABLE*
Leak Source:	*NOT AVAILABLE*
Remedial Action:	*NOT AVAILABLE*
Remedial Status 1:	*LEAK BEING CONFIRMED*
Remedial Status 2:	*NOT AVAILABLE*
Fields Not Reported:	*Quantity (Units)*

STATE LUST - State Leaking Underground Storage Tank / SRC# 4324	Agency ID:	013175

Agency Address:	*PRYOR-GIGGEY COMPANY 12393 SLAUSON AVE E WHITTIER, CA 90606*
Tank Status:	*NOT AVAILABLE*
Media Affected:	*UNKNOWN*
Substance:	*GASOLINE (UNSPECIFIED)*
Leak Cause:	*UNAVAILABLE*
Leak Source:	*NOT AVAILABLE*
Remedial Action:	*NOT AVAILABLE*
Remedial Status 1:	*LEAK BEING CONFIRMED*
Remedial Status 2:	*NOT AVAILABLE*
Fields Not Reported:	*Discovery Date, Quantity (Units)*

VISTA Address*:	AMERICAN MEDICAL ENTERPRISES 12508 LAMBERT RD E. WHITTIER, CA 90606	VISTA ID#:	1585844	Map ID 18
		Distance/Direction:	0.37 MI / E	
		Plotted as:	Point	
CORTESE / SRC# 2298		EPA/Agency ID:	N/A	

Agency Address:	*SAME AS ABOVE*
List Name:	*LEAKING TANK*
Site ID:	*INV-ID19-002724*

SITES IN THE SURROUNDING AREA (within 1/4 - 1/2 mile) CONT.

Regional LUST - Regional Leaking Underground Storage Tank / SRC# 4229	Agency ID:	I-11530

Agency Address:	*AMERICAN MEDICAL ENTERPRISES 12508 LAMBERT RD E WHITTIER, CA 90606*
Tank Status:	*NOT AVAILABLE*
Discovery Date:	*JULY 17, 1990*
Media Affected:	*GROUNDWATER*
Substance:	*WASTE OIL*
Leak Cause:	*UNAVAILABLE*
Leak Source:	*NOT AVAILABLE*
Remedial Action:	*NOT AVAILABLE*
Remedial Status 1:	*PRELIMINARY ASSESSMENT*
Remedial Status 2:	*NOT AVAILABLE*
Fields Not Reported:	*Quantity (Units)*

STATE LUST - State Leaking Underground Storage Tank / SRC# 4324	Agency ID:	I-11530

Agency Address:	*AMERICAN MEDICAL ENTERPRISES 12508 LAMBERT RD E WHITTIER, CA 90606*
Tank Status:	*NOT AVAILABLE*
Media Affected:	*GROUNDWATER*
Substance:	*WASTE OIL*
Leak Cause:	*UNAVAILABLE*
Leak Source:	*NOT AVAILABLE*
Remedial Action:	*NOT AVAILABLE*
Remedial Status 1:	*PRELIMINARY ASSESSMENT*
Remedial Status 2:	*NOT AVAILABLE*
Fields Not Reported:	*Discovery Date, Quantity (Units)*

VISTA Address*:	**GM OIL CO #16 12559 E LAMBERT RD WHITTIER, CA 90606**	VISTA ID#:	1259547
		Distance/Direction:	0.42 MI / E
		Plotted as:	Point

Map ID **18**

Regional LUST - Regional Leaking Underground Storage Tank / SRC# 4229	Agency ID:	R-10316

Agency Address:	*G M OIL #16 12559 LAMBERT RD WHITTIER, CA 90606*
Tank Status:	*NOT AVAILABLE*
Discovery Date:	*MARCH 27, 1995*
Media Affected:	*GROUNDWATER*
Substance:	*HYDROCARBONS*
Leak Cause:	*UNAVAILABLE*
Leak Source:	*NOT AVAILABLE*
Remedial Action:	*NOT AVAILABLE*
Remedial Status 1:	*CONTAMINATION ASSESSMENT*
Remedial Status 2:	*NOT AVAILABLE*
Fields Not Reported:	*Quantity (Units)*

STATE LUST - State Leaking Underground Storage Tank / SRC# 4324		Agency ID:	R-10316
Agency Address:	*G M OIL #16 12559 LAMBERT RD WHITTIER, CA 90606*		
Tank Status:	*NOT AVAILABLE*		
Media Affected:	*GROUNDWATER*		
Substance:	*HYDROCARBONS*		
Leak Cause:	*UNAVAILABLE*		
Leak Source:	*NOT AVAILABLE*		
Remedial Action:	*NOT AVAILABLE*		
Remedial Status 1:	*CONTAMINATION ASSESSMENT*		
Remedial Status 2:	*NOT AVAILABLE*		
Fields Not Reported:	*Discovery Date, Quantity (Units)*		

VISTA Address*:	**FRED RIPPY INC 12471 EAST WASHINGTON BOULEVARD WHITTIER, CA 90602**	VISTA ID#: Distance/Direction: Plotted as:	1584692 0.42 MI / E Point
SCL - State Equivalent CERCLIS List / SRC# 4232		Agency ID:	19330002
Agency Address:	*SAME AS ABOVE*		
Status:	*UNKNOWN*		
Facility Type:	*NOT AVAILABLE*		
Lead Agency:	*NOT AVAILABLE*		
State Status:	*NO FURTHER ACTION FOR DTSC*		
Pollutant 1:	*UNKNOWN*		
Pollutant 2:	*UNKNOWN*		
Pollutant 3:	*UNKNOWN*		

Map ID **19**

VISTA Address*:	**RIPPY FRED R INC 12471 E WASHINGTON BLVD WHITTIER, CA 90602**	VISTA ID#: Distance/Direction: Plotted as:	354962 0.42 MI / E Point
Regional CERCLIS / SRC# 2462		EPA ID:	CAD008277394
Agency Address:	*SAME AS ABOVE*		
Regional Utility Description:	*ORGANICS*		
Regional CERCLIS / SRC# 2462		EPA ID:	CAD008277394
Agency Address:	*SAME AS ABOVE*		
Regional Utility Description:	*DRUMS, ABOVE GROUND*		
Regional CERCLIS / SRC# 2462		EPA ID:	CAD008277394
Agency Address:	*SAME AS ABOVE*		
Regional Utility Description:	*RCRA REGULATED: GENERATOR SEE NOTIFICATION FILE*		
Regional CERCLIS / SRC# 2462		EPA ID:	CAD008277394
Agency Address:	*SAME AS ABOVE*		
Regional Utility Description:	*NOTIS 103(C) SITE*		
Regional CERCLIS / SRC# 2462		EPA ID:	CAD008277394
Agency Address:	*SAME AS ABOVE*		
Regional Utility Description:	*OTHER: MFG LAMINATED STAMPS FOR ELECTRIC MOTORS*		
Regional CERCLIS / SRC# 2462		EPA ID:	CAD008277394
Agency Address:	*SAME AS ABOVE*		
Regional Utility Description:	*OTHER: CONTAMINATED BLACO-THANE*		

Map ID **19**

SITES IN THE SURROUNDING AREA (within 1/4 - 1/2 mile) CONT.

NFRAP / SRC# 3860		EPA ID:	CAD008277394
Agency Address:	*SAME AS ABOVE*		
EPA Region:	*9*		
Congressional District:	*33*		
Federal Facility:	*NOT A FEDERAL FACILITY*		
Facility Ownership:	*UNKNOWN*		
Site Incident Category:	*unknown*		
Federal Facility Docket:	*SITE IS NOT INCLUDED ON THE DOCKET*		
NPL Status:	*NOT ON NPL*		
Incident Type:	*Unknown*		
Proposed NPL Update #:	*0*		
Final NPL Update #:	*0*		
Financial Management System ID:	*09*		
Latitude:	*3358050*		
Longitude:	*11802350*		
Lat/Long Source:	*RESEARCHED BY THE REGION AND MANUALLY ENTERED*		
Lat/Long Accuracy:	*Unknown*		
Dioxin Tier:	*Unknown*		
USGS Hydro Unit:	*18070106*		
RCRA Indicator:	*Unknown*		
Unit Id:	*0*		
Unit Name:	*ENTIRE SITE*		
Type:	*DISCOVERY*	**Lead Agency:**	
Qualifier:	*UNKNOWN*	**Category:**	*Unknown*
Name:	*DISCOVERY*	**Actual Start Date:**	*NOT REPORTED*
Plan Status:	*Unknown*	**Actual Completion Date:**	*UNKNOWN*
Type:	*PRELIMINARY ASSESSMENT*	**Lead Agency:**	
Qualifier:	*NO FURTHER REMEDIAL ACTION PLANNED*	**Category:**	*Unknown*
Name:	*PRELIMINARY ASSESSMENT*	**Actual Start Date:**	*UNKNOWN*
Plan Status:	*Unknown*	**Actual Completion Date:**	*UNKNOWN*

VISTA Address*:	**DANIEL'S TIRE SERVICE** **11933 BURKE STREET** **SANTA FE SPRINGS, CA 90670**	VISTA ID#:	5708949
		Distance/Direction:	0.44 MI / W
		Plotted as:	Point
County SWLF - County Solid Waste Landfill / SRC# 3835		Agency ID:	19-TI-0106

Map ID **20**

Agency Address:	*SAME AS ABOVE*
Facility Class:	*unknown*
Facility Type:	*TIRE PROCESSING OR STORAGE*
Public Status:	*"NOT REPORTED"*
Solid Waste Status:	*ACTIVE/OPEN*
SWIS Permit Status:	*NOT AVAILABLE*

SITES IN THE SURROUNDING AREA (within 1/4 - 1/2 mile) CONT.

STATE SWLF - Solid Waste Landfill / SRC# 4323		Agency ID:	19-TI-0106
Agency Address:	*DANIEL'S TIRE SERVICE 11933 BURKE STREET SANTA FE SPRINGS, CA*		
Facility Type:	*TIRE PROCESSING OR STORAGE*		
Facility Status:	*ACTIVE*		
Facility Life:	*NOT REPORTED*		
Permit Status:	*Agency Code ()*		
Waste:	*NOT REPORTED*		

VISTA Address*:	**TECHNI-BRAZE INC 11845 BURKE ST SANTA FE SPRINGS, CA 90670**	VISTA ID#:	418570	Map ID **20**
		Distance/Direction:	0.48 MI / W	
		Plotted as:	Point	

SCL - State Equivalent CERCLIS List / SRC# 4232		Agency ID:	19340742
Agency Address:	*TECHNI-BRAZE INC 11845 BURKE STREET SANTA FE SPRINGS, CA 90670*		
Status:	*UNKNOWN*		
Facility Type:	*NOT AVAILABLE*		
Lead Agency:	*NOT AVAILABLE*		
State Status:	*FORMER ANNUAL WORKPLAN SITE, REFERRED TO RWQCB*		
Pollutant 1:	*UNKNOWN*		
Pollutant 2:	*UNKNOWN*		
Pollutant 3:	*UNKNOWN*		

STATE LUST - State Leaking Underground Storage Tank / SRC# 4319		Agency ID:	261
Agency Address:	*TECHNI-BRAZE INC. 11845 BURKE STREET SANTA FE SPRING, CA*		
Tank Status:	*NOT AVAILABLE*		
Media Affected:	*NOT AVAILABLE*		
Substance:	*VOC/VOLATILE ORGANIC COMPOUNDS*		
Leak Cause:	*UNAVAILABLE*		
Leak Source:	*NOT AVAILABLE*		
Remedial Action:	*NOT AVAILABLE*		
Remedial Status 1:	*LEAK BEING CONFIRMED*		
Remedial Status 2:	*NOT AVAILABLE*		
Fields Not Reported:	*Discovery Date, Quantity (Units)*		

VISTA Address*:	**DANIELS TIRE SERVICE 11850 E SLAUSON AVE SANTA FE SPRINGS, CA 90670**	VISTA ID#:	3202646	Map ID **21**
		Distance/Direction:	0.45 MI / W	
		Plotted as:	Point	

County SWLF - County Solid Waste Landfill / SRC# 3835		Agency ID:	19-TI-0053
Agency Address:	*DANIEL'S TIRE SERVICE 11850 E. SLAUSON AVE. SANTA FE SPRINGS, CA 90670*		
Facility Class:	*unknown*		
Facility Type:	*TIRE PROCESSING OR STORAGE*		
Public Status:	*"NOT REPORTED"*		
Solid Waste Status:	*ACTIVE/OPEN*		
SWIS Permit Status:	*NOT AVAILABLE*		

STATE SWLF - Solid Waste Landfill / SRC# 4323		Agency ID:	19-TI-0053
Agency Address:	*DANIELS TIRE SERVICE 11850 E SLAUSON AVENUE SANTA FE SPRINGS, CA*		
Facility Type:	*TIRE PROCESSING OR STORAGE*		
Facility Status:	*ACTIVE*		
Facility Life:	*NOT REPORTED*		
Permit Status:	*Agency Code (I)*		
Waste:	*NOT REPORTED*		

VISTA Address*:	**LINCOLN INDUSTRIAL CENTER 12500 SLAUSON AVE E. SANTA FE SPRINGS, CA 90670**	VISTA ID#:	932292	Map ID **22**
		Distance/Direction:	0.45 MI / S	
		Plotted as:	Point	
CORTESE / SRC# 2298		EPA/Agency ID:	N/A	
Agency Address:	*SAME AS ABOVE*			
List Name:	*LEAKING TANK*			
Site ID:	*INV-ID19-000892*			

Regional LUST - Regional Leaking Underground Storage Tank / SRC# 4229		Agency ID:	906700089
Agency Address:	*LINCOLN INDUSTRIAL CENTER 12500 SLAUSON AVE E SANTA FE SPRINGS, CA 90670*		
Tank Status:	*NOT AVAILABLE*		
Discovery Date:	*JUNE 28, 1988*		
Media Affected:	*GROUNDWATER*		
Substance:	*DIESEL*		
Leak Cause:	*UNAVAILABLE*		
Leak Source:	*NOT AVAILABLE*		
Remedial Action:	*NOT AVAILABLE*		
Remedial Status 1:	*CASE CLOSED/CLEANUP COMPLETE*		
Remedial Status 2:	*NOT AVAILABLE*		
Fields Not Reported:	*Quantity (Units)*		

STATE LUST - State Leaking Underground Storage Tank / SRC# 4324		Agency ID:	906700089
Agency Address:	*LINCOLN INDUSTRIAL CENTER 12500 SLAUSON AVE E SANTA FE SPRINGS, CA 90670*		
Tank Status:	*NOT AVAILABLE*		
Media Affected:	*GROUNDWATER*		
Substance:	*DIESEL*		
Leak Cause:	*UNAVAILABLE*		
Leak Source:	*NOT AVAILABLE*		
Remedial Action:	*PUMP TREAT (GW)*		
Remedial Status 1:	*CASE CLOSED/CLEANUP COMPLETE*		
Remedial Status 2:	*NOT AVAILABLE*		
Fields Not Reported:	*Discovery Date, Quantity (Units)*		

SITES IN THE SURROUNDING AREA (within 1/4 - 1/2 mile) CONT.

VISTA Address*:	TUNE TECH 12612 E LAMBERT RD WHITTIER, CA 90602	VISTA ID#:	1217024
		Distance/Direction:	0.47 MI / E
		Plotted as:	Point

Map ID **23**

Regional LUST - Regional Leaking Underground Storage Tank / SRC# 4229		Agency ID:	I-11531

Agency Address:	*TUNE TECH 12612 LAMBERT RD E WHITTIER, CA 90602*
Tank Status:	*NOT AVAILABLE*
Discovery Date:	*MARCH 15, 1994*
Media Affected:	*GROUNDWATER*
Substance:	*GASOLINE (UNSPECIFIED)*
Leak Cause:	*UNAVAILABLE*
Leak Source:	*NOT AVAILABLE*
Remedial Action:	*NOT AVAILABLE*
Remedial Status 1:	*CONTAMINATION ASSESSMENT*
Remedial Status 2:	*NOT AVAILABLE*
Fields Not Reported:	*Quantity (Units)*

STATE LUST - State Leaking Underground Storage Tank / SRC# 4324		Agency ID:	I-11531

Agency Address:	*TUNE TECH 12612 LAMBERT RD E WHITTIER, CA 90602*
Tank Status:	*NOT AVAILABLE*
Media Affected:	*GROUNDWATER*
Substance:	*GASOLINE (UNSPECIFIED)*
Leak Cause:	*UNAVAILABLE*
Leak Source:	*NOT AVAILABLE*
Remedial Action:	*EXCAVATE DISPOSE*
Remedial Status 1:	*PRELIMINARY ASSESSMENT*
Remedial Status 2:	*NOT AVAILABLE*
Fields Not Reported:	*Discovery Date, Quantity (Units)*

VISTA Address*:	7-11 #18470 8438 SANTA FE SPRINGS RD WHITTIER, CA 90606	VISTA ID#:	1145
		Distance/Direction:	0.48 MI / E
		Plotted as:	Point

Map ID **24**

Regional LUST - Regional Leaking Underground Storage Tank / SRC# 4229		Agency ID:	I-02566

Agency Address:	*SAME AS ABOVE*
Tank Status:	*NOT AVAILABLE*
Discovery Date:	*APRIL 28, 1992*
Media Affected:	*GROUNDWATER*
Substance:	*GASOLINE (UNSPECIFIED)*
Leak Cause:	*UNAVAILABLE*
Leak Source:	*NOT AVAILABLE*
Remedial Action:	*NOT AVAILABLE*
Remedial Status 1:	*CASE CLOSED/CLEANUP COMPLETE*
Remedial Status 2:	*NOT AVAILABLE*
Fields Not Reported:	*Quantity (Units)*

SITES IN THE SURROUNDING AREA (within 1/4 - 1/2 mile) CONT.

STATE LUST - State Leaking Underground Storage Tank / SRC# 4324	Agency ID:	I-02566

Agency Address:	*SAME AS ABOVE*
Tank Status:	*NOT AVAILABLE*
Media Affected:	*GROUNDWATER*
Substance:	*GASOLINE (UNSPECIFIED)*
Leak Cause:	*UNAVAILABLE*
Leak Source:	*NOT AVAILABLE*
Remedial Action:	*NOT AVAILABLE*
Remedial Status 1:	*CASE CLOSED/CLEANUP COMPLETE*
Remedial Status 2:	*NOT AVAILABLE*
Fields Not Reported:	*Discovery Date, Quantity (Units)*

VISTA Address*:	**SOUTHLAND CORP. #18470** **8438 SANTA FE SPRINGS RD** **WHITTIER, CA 90606**	VISTA ID#:	5358236	Map ID **24**
		Distance/Direction:	0.48 MI / E	
		Plotted as:	Point	
CORTESE / SRC# 2298		EPA/Agency ID:	N/A	

Agency Address:	*SAME AS ABOVE*
List Name:	*LEAKING TANK*
Site ID:	*INV-ID19-003596*

VISTA Address*:	**VANDENBERG AFB** **8815 SORENSEN S.** **SANTA FE SPRINGS, CA 90670**	VISTA ID#:	5356622	Map ID **25**
		Distance/Direction:	0.50 MI / SW	
		Plotted as:	Point	
CORTESE / SRC# 2298		EPA/Agency ID:	N/A	

Agency Address:	*VANDENBERG AFB* *8815 SORENSEN S.* *SANTA FE SPRINGS, CA 906700000*
List Name:	*LEAKING TANK*
Site ID:	*INV-ID19-007195*

VISTA Address*:	**PLAS - TEL MFG CO** **8815 S SORENSEN AVE** **SANTA FE SPRINGS, CA 90670**	VISTA ID#:	5718420	Map ID **25**
		Distance/Direction:	0.50 MI / SW	
		Plotted as:	Point	
Regional LUST - Regional Leaking Underground Storage Tank / SRC# 4229		Agency ID:	R-22676	

Agency Address:	*PLAS-TAL MFG. CO.* *8815 SORENSEN AVE S* *SANTA FE SPRINGS, CA 90670*
Tank Status:	*NOT AVAILABLE*
Discovery Date:	*AUGUST 8, 1995*
Media Affected:	*SOIL/LAND/SAND*
Substance:	*GASOLINE (UNSPECIFIED)*
Leak Cause:	*UNAVAILABLE*
Leak Source:	*NOT AVAILABLE*
Remedial Action:	*NOT AVAILABLE*
Remedial Status 1:	*CASE CLOSED/CLEANUP COMPLETE*
Remedial Status 2:	*NOT AVAILABLE*
Fields Not Reported:	*Quantity (Units)*

SITES IN THE SURROUNDING AREA (within 1/4 - 1/2 mile) CONT.

STATE LUST - State Leaking Underground Storage Tank / SRC# 4324	Agency ID:	R-22676

Agency Address:	*PLAS-TAL MFG. CO.* *8815 SORENSEN AVE S* *SANTA FE SPRINGS, CA 90670*
Tank Status:	*NOT AVAILABLE*
Media Affected:	*SOIL/LAND/SAND*
Substance:	*GASOLINE (UNSPECIFIED)*
Leak Cause:	*UNAVAILABLE*
Leak Source:	*NOT AVAILABLE*
Remedial Action:	*EXCAVATE DISPOSE*
Remedial Status 1:	*CASE CLOSED/CLEANUP COMPLETE*
Remedial Status 2:	*NOT AVAILABLE*
Fields Not Reported:	*Discovery Date, Quantity (Units)*

SITES IN THE SURROUNDING AREA (within 1/2 - 1 mile)

VISTA Address*:	ANGELES CHEMICAL CO INC 8915 S SORENSEN AVE SANTA FE SPRI, CA	VISTA ID#: Distance/Direction: Plotted as:	22476 0.56 MI / SW Point

Map ID **26**

SPL - State Equivalent Priority List / SRC# 4233	Agency ID:	19290306

Agency Address:	*ANGELES CHEMICAL COMPANY INC* *8915 SORENSEN AVENUE* *SANTA FE SPRINGS, CA 90670*
Status:	*NOT ON NPL*
Facility Type:	*NOT AVAILABLE*
Lead Agency:	*DEPT OF TOXIC SUBSTANCES CONTROL*
State Status:	*ANNUAL WORK PLAN*
Pollutant 1:	*UNKNOWN*
Pollutant 2:	*UNKNOWN*
Pollutant 3:	*UNKNOWN*

SITES IN THE SURROUNDING AREA (within 1/2 - 1 mile) CONT.

VISTA Address*:	OMEGA CHEMICAL SITE PRP ORG GP 12504 E WHITTIER BLVD WHITTIER, CA 90602	VISTA ID#:	5720127	Map ID 27
		Distance/Direction:	0.63 MI / E	
		Plotted as:	Point	

CORRACTS / SRC# 4244		EPA ID:	CAD042245001
Agency Address:	*SAME AS ABOVE*		
Prioritization Status:	*HIGH*		
RCRA Facility Assessment Completed:	*NO*		
Notice of Contamination:	*NO*		
Determination of need For a RFI (RCRA Facility Investigation):	*NO*		
RFI Imposed:	*YES*		
RFI Workplan Notice of Deficiency Issued:	*NO*		
RFI Workplan Approved:	*NO*		
RFI Report Received:	*NO*		
RFI Approved:	*NO*		
No Further Corrective Action at this Time:	*YES*		
Stabilization Mesaures Evaluation:	*NO*		
CMS (Corrective Measure Study) Imposition:	*NO*		
CMS Workplan Approved:	*NO*		
CMS Report Received:	*NO*		
CMS Approved:	*NO*		
Date for Remedy Selection (CM Imposed):	*NO*		
Corrective Measures Design Approved:	*NO*		
Corrective Measures Investigation Workplan Approved:	*NO*		
Certification of Remedy Completion:	*NO*		
Stabilization Measures Implementation:	*YES*		
Stabilization Measures Completed:	*NO*		
Corrective Action Process Termination:	*NO*		

RCRA-TSD CORRACTS / SRC# 4244		EPA ID:	CAD042245001
Agency Address:	*SAME AS ABOVE*		
Off-Site Waste Received:	*YES*		
Land Disposal:	*NO*		
Incinerator:	*NO*		
Storage/Treatment:	*YES*		

SITES IN THE SURROUNDING AREA (within 1/2 - 1 mile) CONT.

VISTA Address*:	FOREMOST MCKESSON INC 9005 SORENSEN AVE SANTA FE SPRINGS, CA 90670	VISTA ID#:	156385	Map ID
		Distance/Direction:	0.66 MI / SW	28
		Plotted as:	Point	
CORRACTS / SRC# 4244		EPA ID:	CAD060395753	

Agency Address:	*FOREMOST MCKESSON INC CHEM DIV 9005 SORENSON AVE SANTA FE SPRINGS, CA 90670*
Prioritization Status:	*MEDIUM*
RCRA Facility Assessment Completed:	*YES*
Notice of Contamination:	*NO*
Determination of need For a RFI (RCRA Facility Investigation):	*NO*
RFI Imposed:	*YES*
RFI Workplan Notice of Deficiency Issued:	*NO*
RFI Workplan Approved:	*NO*
RFI Report Received:	*NO*
RFI Approved:	*YES*
No Further Corrective Action at this Time:	*NO*
Stabilization Mesaures Evaluation:	*YES*
CMS (Corrective Measure Study) Imposition:	*NO*
CMS Workplan Approved:	*NO*
CMS Report Received:	*NO*
CMS Approved:	*YES*
Date for Remedy Selection (CM Imposed):	*YES*
Corrective Measures Design Approved:	*YES*
Corrective Measures Investigation Workplan Approved:	*YES*
Certification of Remedy Completion:	*NO*
Stabilization Measures Implementation:	*YES*
Stabilization Measures Completed:	*YES*
Corrective Action Process Termination:	*NO*

RCRA-TSD CORRACTS / SRC# 4244	EPA ID:	CAD060395753

Agency Address:	*FOREMOST MCKESSON INC CHEM DIV 9005 SORENSON AVE SANTA FE SPRINGS, CA 90670*
Off-Site Waste Received:	*NO*
Land Disposal:	*NO*
Incinerator:	*NO*
Storage/Treatment:	*NO*

VISTA Address*:	MCKESSON CHEMICAL COMPANY 9005 SORENSEN AVE SANTA FE SPRINGS, CA 90670	VISTA ID#:	1188537	Map ID 28
		Distance/Direction:	0.66 MI / SW	
		Plotted as:	Point	
SPL - State Equivalent Priority List / SRC# 4233		Agency ID:	19280440	

Agency Address:	*MCKESSON CHEMICAL COMPANY 9005 SORENSEN AVENUE SANTA FE SPRINGS, CA 90670*
Status:	*NOT ON NPL*
Facility Type:	*NOT AVAILABLE*
Lead Agency:	*DEPT OF TOXIC SUBSTANCES CONTROL*
State Status:	*ANNUAL WORK PLAN*
Pollutant 1:	*UNKNOWN*
Pollutant 2:	*UNKNOWN*
Pollutant 3:	*UNKNOWN*

VISTA Address*:	PHIBROTECH 08851 DICE RD SANTA FE SPRINGS, CA 90670	VISTA ID#:	5241067	Map ID 29
		Distance/Direction:	0.73 MI / SW	
		Plotted as:	Point	
CORRACTS / SRC# 4244		EPA ID:	CAD008488025	

Agency Address:	*PHIBRO TECH INC 8851 DICE RD SANTA FE SPRINGS, CA 906700118*
Prioritization Status:	*HIGH*
RCRA Facility Assessment Completed:	*YES*
Notice of Contamination:	*NO*
Determination of need For a RFI (RCRA Facility Investigation):	*NO*
RFI Imposed:	*YES*
RFI Workplan Notice of Deficiency Issued:	*NO*
RFI Workplan Approved:	*YES*
RFI Report Received:	*NO*
RFI Approved:	*NO*
No Further Corrective Action at this Time:	*NO*
Stabilization Mesaures Evaluation:	*YES*
CMS (Corrective Measure Study) Imposition:	*NO*
CMS Workplan Approved:	*YES*
CMS Report Received:	*NO*
CMS Approved:	*YES*
Date for Remedy Selection (CM Imposed):	*NO*
Corrective Measures Design Approved:	*NO*
Corrective Measures Investigation Workplan Approved:	*NO*
Certification of Remedy Completion:	*NO*
Stabilization Measures Implementation:	*YES*
Stabilization Measures Completed:	*NO*
Corrective Action Process Termination:	*NO*

RCRA-TSD CORRACTS / SRC# 4244		EPA ID:	CAD008488025
Agency Address:	*PHIBRO TECH INC 8851 DICE RD SANTA FE SPRINGS, CA 906700118*		
Off-Site Waste Received:	*NO*		
Land Disposal:	*NO*		
Incinerator:	*NO*		
Storage/Treatment:	*YES*		

VISTA Address*:	**DIVERSEY CORP 8921 DICE RD SANTA FE SPRINGS, CA 90670**	VISTA ID#:	123068	Map ID
		Distance/Direction:	0.80 MI / SW	**30**
		Plotted as:	Point	

CORRACTS / SRC# 4244		EPA ID:	CAD046455747
Agency Address:	*SAME AS ABOVE*		
Prioritization Status:	*MEDIUM*		
RCRA Facility Assessment Completed:	*NO*		
Notice of Contamination:	*NO*		
Determination of need For a RFI (RCRA Facility Investigation):	*NO*		
RFI Imposed:	*NO*		
RFI Workplan Notice of Deficiency Issued:	*NO*		
RFI Workplan Approved:	*NO*		
RFI Report Received:	*NO*		
RFI Approved:	*NO*		
No Further Corrective Action at this Time:	*NO*		
Stabilization Mesaures Evaluation:	*YES*		
CMS (Corrective Measure Study) Imposition:	*NO*		
CMS Workplan Approved:	*NO*		
CMS Report Received:	*NO*		
CMS Approved:	*NO*		
Date for Remedy Selection (CM Imposed):	*NO*		
Corrective Measures Design Approved:	*NO*		
Corrective Measures Investigation Workplan Approved:	*NO*		
Certification of Remedy Completion:	*NO*		
Stabilization Measures Implementation:	*NO*		
Stabilization Measures Completed:	*NO*		
Corrective Action Process Termination:	*NO*		

RCRA-TSD CORRACTS / SRC# 4244		EPA ID:	CAD046455747
Agency Address:	*SAME AS ABOVE*		
Off-Site Waste Received:	*NO*		
Land Disposal:	*NO*		
Incinerator:	*NO*		
Storage/Treatment:	*NO*		

SITES IN THE SURROUNDING AREA (within 1/2 - 1 mile) CONT.

VISTA Address*:	WASTE DISPOSAL INC. 12731 LOS NIETOS RD E. SANTA FE SPRINGS, CA 90670	VISTA ID#:	460238	Map ID
		Distance	0.81 MI	31
		Plotted as:	Polygon	

NPL - National Priority List / SRC# 3622		EPA ID:	CAD980884357
Agency Address:	*WASTE DISPOSAL INC 12731 E LOS NIETOS RD SANTA FE SPRINGS, CA 90670*		
EPA Region:	*0*		
Congressional District:	*0*		
Federal Facility:	*Agency Code ( )*		
Facility Ownership:	*NOT AVAILABLE*		
Site Incident Category:	*unknown*		
Federal Facility Docket:	*Agency Code ( )*		
NPL Status:	*UNKNOWN*		
Incident Type:	*Unknown*		
Proposed NPL Update #:	*0*		
Final NPL Update #:	*0*		
Financial Management System ID:	*NOT REPORTED*		
Latitude:	*0*		
Longitude:	*0*		
Lat/Long Source:	*Agency Code ( )*		
Lat/Long Accuracy:	*Unknown*		
Dioxin Tier:	*Unknown*		
USGS Hydro Unit:	*0*		
RCRA Indicator:	*Unknown*		

SPL - State Equivalent Priority List / SRC# 4233		Agency ID:	19490194
Agency Address:	*WASTE DISPOSAL, INC. 12731 EAST LOS NIETOS ROAD SANTA FE SPRINGS, CA 90670*		
Status:	*CURRENTLY ON FINAL NPL*		
Facility Type:	*NOT AVAILABLE*		
Lead Agency:	*EPA FUND FINANCED*		
State Status:	*ANNUAL WORK PLAN*		
Pollutant 1:	*UNKNOWN*		
Pollutant 2:	*UNKNOWN*		
Pollutant 3:	*UNKNOWN*		

UNMAPPED SITES

VISTA Address*:	**LARWIL CONSULTANTS/PLATING OPERATIONS SANTA FE SPRINGS SANTA FE SPRINGS, CA 90670**	VISTA ID#:	238604
Regional CERCLIS / SRC# 2462		EPA ID:	CAD982400459
Agency Address:	*SAME AS ABOVE*		
Regional Utility Description:			
NEW CERCLIS SITE			
NFRAP / SRC# 3860		EPA ID:	CAD982400459
Agency Address:	*SAME AS ABOVE*		
Alias Name:	*PLATING OPERATIONS*		
Alias Street:	*SANTA FE SPRINGS*		
Alias City:	*SANTA FE SPRINGS*	**Alias Latitude:**	*0*
Alias Zip:	*90670*	**Alias Longitude:**	*0*
Alias State:	*CA*		
Alias Description:	*NOT REPORTED*		
EPA Region:	*9*		
Congressional District:	*33*		
Federal Facility:	*NOT A FEDERAL FACILITY*		
Facility Ownership:	*PRIVATE*		
Site Incident Category:	*unknown*		
Federal Facility Docket:	*SITE IS NOT INCLUDED ON THE DOCKET*		
NPL Status:	*NOT ON NPL*		
Incident Type:	*Unknown*		
Proposed NPL Update #:	*0*		
Final NPL Update #:	*0*		
Financial Management System ID:	*NOT REPORTED*		
Latitude:	*3356300*		
Longitude:	*11804180*		
Lat/Long Source:	*GENERATED BY THE GEOGRAPH DATABASE*		
Lat/Long Accuracy:	*Unknown*		
Dioxin Tier:	*Unknown*		
USGS Hydro Unit:	*18070106*		
RCRA Indicator:	*Unknown*		
Unit Id:	*0*		
Unit Name:	*ENTIRE SITE*		
Type:	*DISCOVERY*	**Lead Agency:**	
Qualifier:	*UNKNOWN*	**Category:**	*Unknown*
Name:	*DISCOVERY*	**Actual Start Date:**	*NOT REPORTED*
Plan Status:	*Unknown*	**Actual Completion Date:**	*UNKNOWN*
Type:	*PRELIMINARY ASSESSMENT*	**Lead Agency:**	
Qualifier:	*NO FURTHER REMEDIAL ACTION PLANNED*	**Category:**	*Unknown*
Name:	*PRELIMINARY ASSESSMENT*	**Actual Start Date:**	*NOT REPORTED*
Plan Status:	*Unknown*	**Actual Completion Date:**	*UNKNOWN*



***VISTA address includes enhanced city and ZIP.**

SITE ASSESSMENT PLUS REPORT

DESCRIPTION OF DATABASES SEARCHED

A) DATABASES SEARCHED TO 1 MILE

NPL
SRC#: 3622

VISTA conducts a database search to identify all sites within 1 mile of your property.
The agency release date for NPL was September, 1997.

The National Priorities List (NPL) is the EPA's database of uncontrolled or abandoned hazardous waste sites identified for priority remedial actions under the Superfund program. A site must meet or surpass a predetermined hazard ranking system score, be chosen as a state's top priority site, or meet three specific criteria set jointly by the US Dept of Health and Human Services and the US EPA in order to become an NPL site.

SPL
SRC#: 4233

VISTA conducts a database search to identify all sites within 1 mile of your property.
The agency release date for Calsites Database: Annual Workplan Sites was October, 1997.

This database is provided by the Cal. Environmental Protection Agency, Dept. of Toxic Substances Control. The agency may be contacted at: 916-323-3400.

CORRACTS
SRC#: 4244

VISTA conducts a database search to identify all sites within 1 mile of your property.
The agency release date for HWDMS/RCRIS was October, 1997.

The EPA maintains this database of RCRA facilities which are undergoing "corrective action". A "corrective action order" is issued pursuant to RCRA Section 3008 (h) when there has been a release of hazardous waste or constituents into the environment from a RCRA facility. Corrective actions may be required beyond the facility's boundary and can be required regardless of when the release occurred, even if it predates RCRA.

B) DATABASES SEARCHED TO 1/2 MILE

CERCLIS
SRC#: 3859

VISTA conducts a database search to identify all sites within 1/2 mile of your property.
The agency release date for CERCLIS was July, 1997.

The CERCLIS List contains sites which are either proposed to or on the National Priorities List(NPL) and sites which are in the screening and assessment phase for possible inclusion on the NPL. The information on each site includes a history of all pre-remedial, remedial, removal and community relations activiies or events at the site, financial funding information for the events, and unrestricted enforcement activities.

Cal Cerclis
SRC#: 2462

VISTA conducts a database search to identify all sites within 1/2 mile of your property.
The agency release date for Ca Cerclis w/Regional Utility Description was June, 1995.

This database is provided by the U.S. Environmental Protection Agency, Region 9. The agency may be contacted at: . These are regional utility descriptions for California CERCLIS sites.

NFRAP
SRC#: 3860

VISTA conducts a database search to identify all sites within 1/2 mile of your property.
The agency release date for CERCLIS-NFRAP was July, 1997.

NFRAP sites may be sites where, following an initial investigation, no contamination was found, contamination was removed quickly, or the contamination was not serious enough to require Federal Superfund action or NPL consideration.

SCL
SRC#: 4232

VISTA conducts a database search to identify all sites within 1/2 mile of your property.
The agency release date for Calsites Database: All Sites except Annual Workplan Sites (incl. ASPIS) was October, 1997.

This database is provided by the Department of Toxic Substances Control. The agency may be contacted at: .

The CalSites database includes both known and potential sites. Two- thirds of these sites have been classified, based on available information, as needing "No Further Action" (NFA) by the Department of Toxic Substances Control. The remaining sites are in various stages of review and remediation to determine if a problem exists at the site. Several hundred sites have been remediated and are considered certified. Some of these sites may be in long term operation and maintenance.

RCRA-TSD
SRC#: 4244

VISTA conducts a database search to identify all sites within 1/2 mile of your property.
The agency release date for HWDMS/RCRIS was October, 1997.

The EPA's Resource Conservation and Recovery Act (RCRA) Program identifies and tracks hazardous waste from the point of generation to the point of disposal. The RCRA Facilities database is a compilation by the EPA of facilities which report generation, storage, transportation, treatment or disposal of hazardous waste. RCRA TSDs are facilities which treat, store and/or dispose of hazardous waste.

SWLF
SRC#: 4323

VISTA conducts a database search to identify all sites within 1/2 mile of your property.
The agency release date for Ca Solid Waste Information System (SWIS) was December, 1997.

This database is provided by the Integrated Waste Management Board. The agency may be contacted at: 916-255-4021.

The California Solid Waste Information System (SWIS) database consists of both open as well as closed and inactive solid waste disposal facilities and transfer stations pursuant to the Solid Waste Management and Resource Recovery Act of 1972, Government Code Section 2.66790(b). Generally, the California Integrated Waste Management Board learns of locations of disposal facilities through permit applications and from local enforcement agencies.

LAC-Landfills
SRC#: 3835

VISTA conducts a database search to identify all sites within 1/2 mile of your property.
The agency release date for Los Angeles County Landfills and Transfer Stations was May, 1997.

This database is provided by the Public Health Invesitgations, Hazardous Material Control Program. The agency may be contacted at: 213-881-4151.

WMUDS
SRC#: 3938

VISTA conducts a database search to identify all sites within 1/2 mile of your property.
The agency release date for Waste Management Unit Database System (WMUDS) was May, 1997.

This database is provided by the State Water Resources Control Board. The agency may be contacted at: 916-892-0323. This is used for program tracking and inventory of waste management units. This system contains information from the following eight main databases: Facility, Waste Management Unit, SWAT Program Information, SWAT Report Summary Information, Chapter 15 (formerly Subchapter 15), TPCA Program Information, RCRA Program Information, Closure Information; also some information from the WDS (Waste Discharge System). This database con

The WMUDS system also accesses information from the following databases from the Waste Discharger System (WDS): Inspections, Violations, and Enforcements. The sites contained in these databases are subject to the California Code of Regulations - Title 23. Waters.



LUST
SRC#: 4319

VISTA conducts a database search to identify all sites within 1/2 mile of your property.
The agency release date for Region #4-SLIC List was November, 1997.

This database is provided by the Regional Water Quality Control Board, Region #4. The agency may be contacted at: 916-266-7582.

LUST
SRC#: 4324

VISTA conducts a database search to identify all sites within 1/2 mile of your property.
The agency release date for Lust Information System (LUSTIS) was October, 1997.

This database is provided by the California Environmental Protection Agency. The agency may be contacted at: 916-445-6532.

LUST RG6
SRC#: 4157

VISTA conducts a database search to identify all sites within 1/2 mile of your property.
The agency release date for Region #6-Leaking Underground Storage Tank Listing was October, 1997.

This database is provided by the Regional Water Quality Control Board, Region #6. The agency may be contacted at: 619-241-6583.

LUST RG4
SRC#: 4229

VISTA conducts a database search to identify all sites within 1/2 mile of your property.
The agency release date for Region #4-UST Leak List was October, 1997.

This database is provided by the Regional Water Quality Control Board, Region #4. The agency may be contacted at: 916-266-7582.

CORTESE
SRC#: 2298

VISTA conducts a database search to identify all sites within 1/2 mile of your property.
The agency release date for Cortese List-Hazardous Waste Substance Site List was February, 1995.

This database is provided by the Office of Environmental Protection, Office of Hazardous Materials. The agency may be contacted at: 916-445-6532.

The California Governor's Office of Planning and Research annually publishes a listing of potential and confirmed hazardous waste sites throughout the State of California under Government Code Section 65962.5. This database (CORTESE) is based on input from the following: (1)CALSITES-Department of Toxic Substances Control, Abandoned Sites Program Information Systems; (2)SARA Title III Section III Toxic Chemicals Release Inventory for 1987, 1988, 1989, and 1990; (3)FINDS; (4)HWIS-Department of Toxic Substances Control, Hazardous Waste Information System. Vista has not included one time generator facilities from Cortese in our database.; (5)SWRCB-State Water Resources Control Board; (6)SWIS-Integrated Waste Management Control Board (solid waste facilities); (7)AGT25-Air Resources Board, dischargers of greater than 25 tons of criteria pollutants to the air; (8)A1025-Air Resources Board, dischargers of greater than 10 and less than 25 tons of criteria pollutants to the air; (9)LTANK-SWRCB Leaking Underground Storage Tanks; (10)UTANK-SWRCB Underground tanks reported to the SWEEPS systems; (11)IUR-Inventory Update Rule (Chemical Manufacturers); (12)WB-LF- Waste Board - Leaking Facility, site has known migration; (13)WDSE-Waste Discharge System - Enforcement Action; (14)DTSCD-Department of Toxic Substance Control Docket.

Deed Restrictions SRC#: 1703

VISTA conducts a database search to identify all sites within 1/2 mile of your property.
The agency release date for Deed Restriction Properties Report was April, 1994.

This database is provided by the Department of Health Services-Land Use and Air Assessment. The agency may be contacted at: 916-323-3376. These are voluntary deed restriction agreements with owners of property who propose building residences, schools, hospitals, or day care centers on property that is "on or within 2,000 feet of a significant disposal of hazardous waste".

California has a statutory and administrative procedure under which the California Department of Health Services (DHS) may designate real property as either a "Hazardous Waste Property" or a "Border Zone Property" pursuant to California Health Safety Code Sections 25220-25241. Hazardous Waste Property is land at which hazardous waste has been deposited, creating a significant existing or potential hazard to public health and safety. A Border Zone Property is one within 2,000 feet of a hazardous waste deposit. Property within either category is restricted in use, unless a written variance is obtained from DHS. A Hazardous Waste Property designation results in a prohibition of new uses, other than a modification or expansion of an industrial or manufacturing facility on land previously owned by the facility prior to January 1, 1981. A Border Zone Property designation results in prohibition of a variety of uses involving human habitation, hospitals, schools and day care center.

Toxic Pits SRC#: 2229

VISTA conducts a database search to identify all sites within 1/2 mile of your property.
The agency release date for Summary of Toxic Pits Cleanup Facilities was February, 1995.

This database is provided by the Water Quality Control Board, Division of Loans Grants. The agency may be contacted at: 916-227-4396.

C) DATABASES SEARCHED TO 1/4 MILE

RCRA-Viols/Enf

VISTA conducts a database search to identify all sites within 1/4 mile of your property.
The agency release date for HWDMS/RCRIS was October, 1997.

The EPA's Resource Conservation and Recovery Act (RCRA) Program identifies and tracks hazardous waste from the point of generation to the point of disposal. The RCRA Facilities database is a compilation by the EPA of facilities which report generation, storage, transportation, treatment or disposal of hazardous waste. RCRA Violators are facilities which have been cited for RCRA Violations at least once since 1980. RCRA Enforcements are enforcement actions taken against RCRA violators.

UST's SRC#: 573

VISTA conducts a database search to identify all sites within 1/4 mile of your property.
The agency release date for Fullerton Underground Storage Tank List was June, 1992.

This database is provided by the Fullerton Fire Department. The agency may be contacted at: ; Caution-Many states do not require registration of heating oil tanks, especially those used for residential purposes.

UST's SRC#: 1612

VISTA conducts a database search to identify all sites within 1/4 mile of your property.
The agency release date for Underground Storage Tank Registrations Database was January, 1994.

This database is provided by the State Water Resources Control Board, Office of Underground Storage Tanks. The agency may be contacted at: 916-227-4337; Caution-Many states do not require registration of heating oil tanks, especially those used for residential purposes.

UST's SRC#: 3935

VISTA conducts a database search to identify all sites within 1/4 mile of your property.
The agency release date for San Francisco Current Active UST List was July, 1997.

This database is provided by the San Francisco Department of Health. The agency may be contacted at: 415-252-3900; Caution-Many states do not require registration of heating oil tanks, especially those used for residential purposes.



UST's
SRC#: 3945

VISTA conducts a database search to identify all sites within 1/4 mile of your property.
The agency release date for Alameda County UST List was June, 1997.

This database is provided by the Department of Environmental Health. The agency may be contacted at: 510-567-6713; Caution-Many states do not require registration of heating oil tanks, especially those used for residential purposes.

UST's
SRC#: 4006

VISTA conducts a database search to identify all sites within 1/4 mile of your property.
The agency release date for Kern County Sites and Tanks Listing was August, 1997.

This database is provided by the Kern County Environmental Health Department. The agency may be contacted at: 805-862-8700; Caution-Many states do not require registration of heating oil tanks, especially those used for residential purposes.

UST's
SRC#: 4008

VISTA conducts a database search to identify all sites within 1/4 mile of your property.
The agency release date for Sutter County UST Owner List was July, 1997.

This database is provided by the Sutter County Agricultural Department. The agency may be contacted at: 916-822-7504; Caution-Many states do not require registration of heating oil tanks, especially those used for residential purposes.

UST's
SRC#: 4087

VISTA conducts a database search to identify all sites within 1/4 mile of your property.
The agency release date for Ventura County "BWT" (Business, Waste, Tanks) List was August, 1997.

This database is provided by the Ventura County Environmental Health Division. The agency may be contacted at: 805-654-2813; Caution-Many states do not require registration of heating oil tanks, especially those used for residential purposes.

UST's
SRC#: 4090

VISTA conducts a database search to identify all sites within 1/4 mile of your property.
The agency release date for Los Angeles County UST "Street Number" Book was August, 1997.

This database is provided by the Los Angeles County Department of Public Words, Environmental Programs. The agency may be contacted at: 818-458-3514; Caution-Many states do not require registration of heating oil tanks, especially those used for residential purposes.

UST's
SRC#: 4155

VISTA conducts a database search to identify all sites within 1/4 mile of your property.
The agency release date for San Bernardino County UST List was August, 1997.

This database is provided by the San Bernardino County Fire Department, Hazardous Materials Division. The agency may be contacted at: 909-387-3200; Caution-Many states do not require registration of heating oil tanks, especially those used for residential purposes.

UST's
SRC#: 4228

VISTA conducts a database search to identify all sites within 1/4 mile of your property.
The agency release date for Riverside County UST List was October, 1997.

This database is provided by the Riverside County Environmental Health. The agency may be contacted at: 909-358-5055; Caution-Many states do not require registration of heating oil tanks, especially those used for residential purposes.

AST's
SRC#: 4320

VISTA conducts a database search to identify all sites within 1/4 mile of your property.
The agency release date for Aboveground Storage Tank Database was December, 1997.

This database is provided by the State Water Resources Control Board. The agency may be contacted at: 916-227-4364.



LAC-Site Miti.
SRC#: 4012

VISTA conducts a database search to identify all sites within 1/4 mile of your property.
The agency release date for LA County-Site Mitigation Complaint Control Log was July, 1997.

This database is provided by the Department of Health Services, LA County Public Health Investigations. The agency may be contacted at: 213-890-7806.

TRIS
SRC#: 3716

VISTA conducts a database search to identify all sites within 1/4 mile of your property.
The agency release date for TRIS was December, 1996.

Section 313 of the Emergency Planning and Community Right-to-Know Act (also known as SARA Title III) of 1986 requires the EPA to establish an inventory of Toxic Chemicals emissions from certain facilities(Toxic Release Inventory System). Facilities subject to this reporting are required to complete a Toxic Chemical Release Form(Form R) for specified chemicals.

D) DATABASES SEARCHED TO 1/8 MILE

ERNS
SRC#: 4144

VISTA conducts a database search to identify all sites within 1/8 mile of your property.
The agency release date for was September, 1997.

The Emergency Response Notification System (ERNS) is a national database used to collect information on reported releases of oil and hazardous substances. The database contains information from spill reports made to federal authorities including the EPA, the US Coast Guard, the National Response Center and the Department of transportation. A search of the database records for the period October 1986 through July 1997 revealed information regarding reported spills of oil or hazardous substances in the stated area.

RCRA-LgGen
SRC#: 4244

VISTA conducts a database search to identify all sites within 1/8 mile of your property.
The agency release date for HWDMS/RCRIS was October, 1997.

The EPA's Resource Conservation and Recovery Act (RCRA) Program identifies and tracks hazardous waste from the point of generation to the point of disposal. The RCRA Facilities database is a compilation by the EPA of facilities which report generation, storage, transportation, treatment or disposal of hazardous waste. RCRA Large Generators are facilities which generate at least 1000 kg./month of non-acutely hazardous waste (or 1 kg./month of acutely hazardous waste).

RCRA-SmGen
SRC#: 4244

VISTA conducts a database search to identify all sites within 1/8 mile of your property.
The agency release date for HWDMS/RCRIS was October, 1997.

The EPA's Resource Conservation and Recovery Act (RCRA) Program identifies and tracks hazardous waste from the point of generation to the point of disposal. The RCRA Facilities database is a compilation by the EPA of facilities which report generation, storage, transportation, treatment or disposal of hazardous waste. RCRA Small and Very Small generators are facilities which generate less than 1000 kg./month of non-acutely hazardous waste.

End of Report

PHASE I ENVIRONMENTAL SITE ASSESSMENT

Eastman Kodak Company
Regional Marketing & Distribution Center
Whittier, California

Prepared for:
Eastman Kodak Company

NOVEMBER 1997
REF. NO. 11234 (1)
This report is printed on recycled paper.

CONESTOGA-ROVERS & ASSOCIATES

EXECUTIVE SUMMARY

Conestoga-Rovers & Associates was retained by Eastman Kodak Company to complete a Phase I Environmental Site Assessment of the Regional Marketing & Distribution Center (Property or Site) in Whittier, California. The Phase I Environmental Site Assessment was completed between October 21 and November 7, 1997.

Based on the Phase I Environmental Site Assessment including the Property inspection, information provided by facility representatives and regulatory agencies, documents reviewed, and the environmental database searches, the following recognized environmental conditions, as defined in ASTM Standard E1527-97, were identified at the Site.

i) **Historic Operations/Petroleum UST**: One petroleum underground storage tank (UST) previously was owned and operated on Site for storage of backup fuel oil for the distribution center's boiler. The UST was located adjacent to the north wall of the maintenance shop/will call area and was closed by removal in 1985. No closure assessment or soil/groundwater sampling and analysis reportedly were conducted at the time the fuel oil UST was removed.

ii) **Historical Operations/Waste Photofinishing Chemical UST**: One UST was operated on Site for storage of waste photographic chemicals. The photographic chemical UST was located exterior to the south wall of the distribution building. Building construction has since occurred in this area, which is currently occupied by "Room 5". The UST was closed by removal in 1984 following detection of an overfill of the tank. The soil and groundwater beneath the UST were investigated by IT Corporation. The investigation included the advancement of one soil boring and the installation of one groundwater monitoring well. Soil and groundwater samples were collected and analyzed for priority pollutant metals, volatile organic compounds and base/neutral/extractable organic compounds. Where detected, analytes were present at concentrations below the Federal Safe Drinking Water Act and Federal Site Screening Level threshold criteria. Reportedly, all UST closure documentation was

submitted to the Regional Water Quality Control Board and Los Angeles County. No documentation verifying approval of the UST closure by the regulatory agencies is presently available.

iii) **Adjacent Properties**: A number of adjacent commercial properties presently are listed on the RCRIS-SG list as small quantity generators of hazardous waste and include a variety of commercial business operations. The impact of activities conducted on these properties, if any, to the soils and/or groundwater beneath the Site presently is unknown.

iv) **Radon Gas**: The Site area is classified by USEPA as a Level 2 radon zone potentially having moderately high radon levels. No testing to determine if elevated levels of radon gas are present at the Site has been conducted to date.

v) **Asbestos-Containing Materials (ACM)**: Asbestos containing materials are present in limited quantity in some pipe insulation, floor tile, mastic and roof felt in the building. ACM observed were generally in good structural condition.

With the exception of potential issues associated with the operation of the former USTs, no evidence of significant environmental impairment of the Property from current or former operations at the Site was identified by the Phase I ESA.

Site operations primarily consist of receipt, warehousing and shipping of photographic materials. The Site is a small quantity generator of hazardous wastes. In general, wastes generated at the Site are discharged to the municipal sanitary sewer or disposed of off Site as appropriate. No issues with respect to compliance or good management practices were identified at the Site.

TABLE OF CONTENTS

Page

1.0 INTRODUCTION 1

2.0 ENVIRONMENTAL DATABASES SEARCH AND HISTORICAL RECORDS REVIEW 3
2.1 ENVIRONMENTAL DATABASES SEARCH 3
2.1.1 Federal Databases 3
2.1.2 State Databases 10
2.2 HISTORICAL RECORDS REVIEW 16
2.2.1 Sanborn Fire Insurance Maps 16
2.2.2 Property Title Search 17

3.0 SITE INSPECTION 19
3.1 SITE OVERVIEW 19
3.2 ENVIRONMENTAL SETTING/adjacent properties 20
3.3 UNDERGROUND STORAGE TANKS (USTs) 22
3.4 ABOVEGROUND STORAGE TANKS (ASTs) 23
3.5 UTILITY SERVICES 24
3.6 RAW MATERIAL AND CHEMICAL USE AND STORAGE 24
3.7 SOLID WASTE 26
3.8 HAZARDOUS WASTE 27
3.9 WASTEWATER 28
3.10 STORMWATER 29
3.11 ASBESTOS-CONTAINING MATERIALS (ACM) 29
3.12 POLYCHLORINATED BIPHENYLS (PCBs) 30
3.13 AIR EMISSIONS 30
3.14 IONIZING RADIATION 31
3.15 SPILLS/RELEASES 31
3.16 CERCLA LIABILITY POTENTIAL 31
3.17 WORKER RIGHT TO KNOW (WRTK)/HEALTH AND SAFETY 32
3.18 SARA TITLE III - EMERGENCY PLANNING AND COMMUNITY RIGHT TO KNOW ACT (EPCRA) 32

4.0 SUMMARY OF IDENTIFIED ENVIRONMENTAL ISSUES 34
4.1 RECOGNIZED ENVIRONMENTAL CONDITIONS 34

LIST OF FIGURES

		Following Page
FIGURE 1	SITE LOCATION MAP	1

LIST OF APPENDICES

APPENDIX A	PROPERTY TITLE RECORDS
APPENDIX B	FEDERAL EMERGENCY MANAGEMENT AGENCY FLOOD HAZARD DETERMINATION
APPENDIX C	UST CLOSURE DOCUMENTS
APPENDIX D	PHOTOGRAPHS OF THE SITE
APPENDIX E	ASBESTOS SURVEY REPORT

1.0 INTRODUCTION

Conestoga-Rovers & Associates (CRA) was retained by Eastman Kodak Company to conduct a Phase I Environmental Site Assessment (ESA) of the Regional Marketing & Distribution Center (Kodak) Property and building located at 12100 Rivera Road in Whittier, California (Site). The purpose of the Phase I ESA was to identify actual or potential recognized environmental conditions at the facility. A Site location map is provided on Figure 1.

The Phase I ESA has been conducted in accordance with ASTM Standard E1527-97 for conducting environmental assessments. The assessment included an environmental database search and historical records review, a Property inspection, and interviews with key employees of Eastman Kodak Company Regional Marketing & Distribution Center and with regulatory agencies. The following tasks were conducted during this assessment:

- review of federal and state environmental databases and historical records including Sanborn Fire Insurance Maps;
- review of property title records;
- review of past and current property usage and adjacent property occupancy;
- inspection of the facilities, equipment, utility services, operations, and associated records for the Property;
- observations of any conditions that represented potential environmental concerns;
- review of chemical use and storage and spill/release incidents;
- review of the compliance status of environmental permits and registrations;
- review of waste handling, accumulation, storage, and disposal practices;
- review of air emissions and wastewater discharges;
- review of equipment that potentially contains polychlorinated biphenyls (PCBs);
- identification of potential asbestos-containing materials (ACM);
- review of employee and community notification programs;
- review of aboveground and underground storage tank records; and
- review of the structural condition of all buildings located on the Site and their associated servicing components.

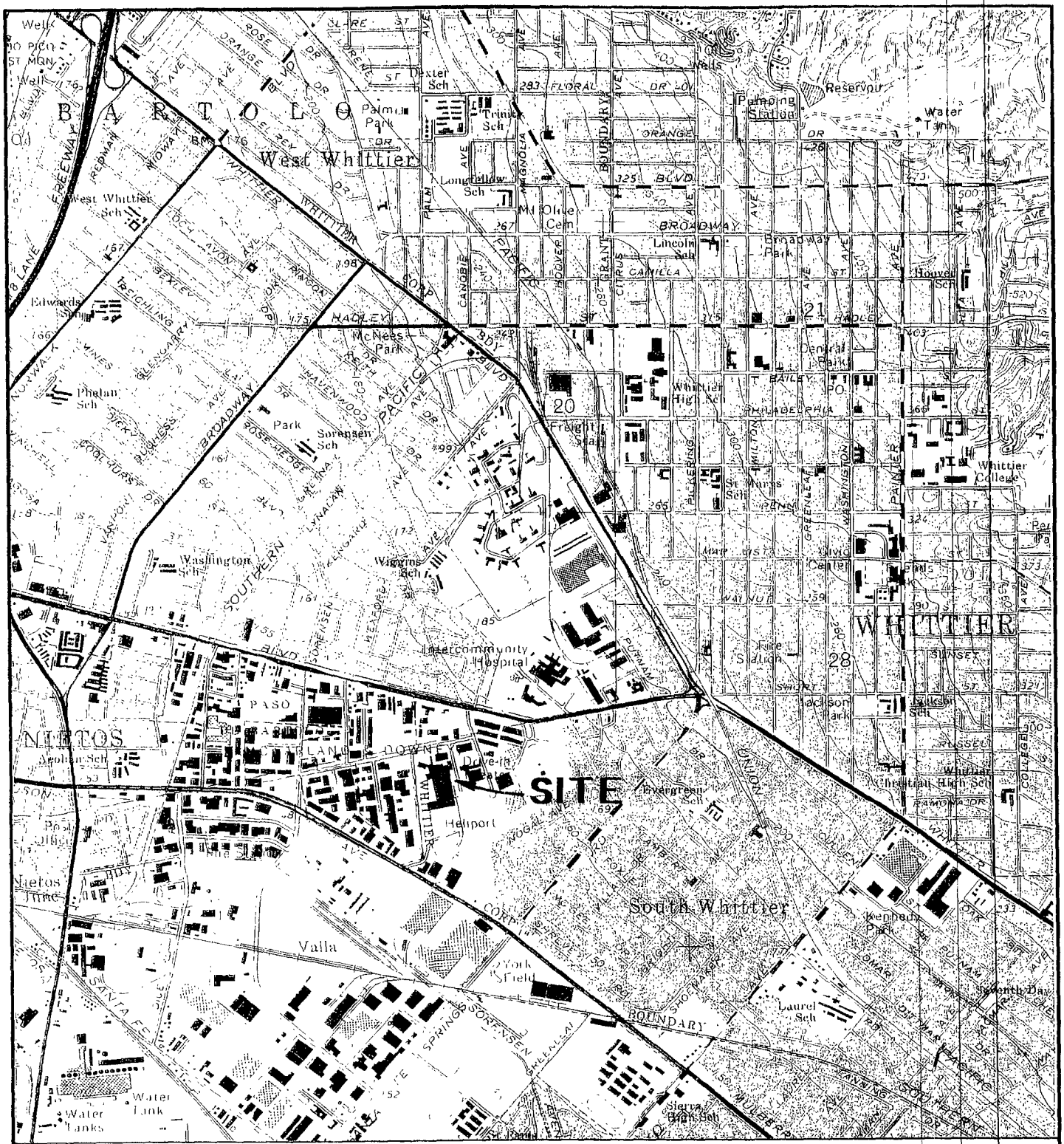

BASE SOURCE: USGS 7.5 MINUTE TOPOGRAPHIC QUADRANGLE; WHITTIER, CALIF. 1981

figure 1

SITE LOCATION
REGIONAL MARKETING AND DISTRIBUTION CENTER

Whittier, California

CRA

11234(1) OCT 23, 97 REV.0 (C)

CRA relied on information obtained from facility employees and regulatory officials as accurate unless contradicted by written documentation or field observations.

The following report summarizes the information gathered by CRA during the Phase I ESA and identifies recognized environmental conditions and compliance/good management practices associated with Property.

This Phase I ESA has been prepared for the use of Eastman Kodak Company, and should not be relied upon by any other party without written concurrence from CRA.

2.0 ENVIRONMENTAL DATABASES SEARCH AND HISTORICAL RECORDS REVIEW

2.1 ENVIRONMENTAL DATABASES SEARCH

CRA contracted Environmental Risk Information and Imaging Services (ERIIS) to conduct a search of Federal and state environmental databases. Based on the address of the Site, the database searches were completed to assist in the identification of conditions at the Site and within a radius distance specified in ASTM Standard E1527-97. The following databases were searched with the findings as noted:

2.1.1 Federal Databases

1. National Priority List (NPL) - The NPL is a United States Environmental Protection Agency (USEPA) listing of the nation's worst uncontrolled or abandoned hazardous waste sites. NPL Sites are targeted for possible long-term remedial action under the Comprehensive Environmental Response, Compensation and Liability Act (CERCLA) of 1980. In addition, the NPL Report includes information concerning cleanup agreements between the USEPA and potentially responsible parties, any liens filed against contaminated properties, as well as the past and current USEPA budget expenditures tracked within the Superfund Consolidated Accomplishments Plan (SCAP).

   FINDING: The Site was not reported to be on the NPL. No adjacent sites were reported to be on the NPL. One site within a one-mile radius of the Site was reported to be on the NPL, this being Waste Disposal, Inc., located at 12731 Los Nietos Road, which was reported to be on the final NPL.

2. Comprehensive Environmental Response, Compensation and Liability Information System (CERCLIS) - The CERCLIS List is a comprehensive listing of known or suspected uncontrolled or abandoned hazardous

waste sites. These sites have either been investigated or are currently under investigation by the USEPA for the release or threatened release of hazardous substances. Once a site is placed in CERCLIS, it may be subjected to several levels of review and evaluation and may ultimately be placed on the NPL. In addition to site events and milestone dates, the CERCLIS List contains financial information from the SCAP. As of February 1995, CERCLIS sites designated "No Further Remedial Action Planned" have been removed from the CERCLIS List..

FINDING: The Site was not reported to be on the CERCLIS List. No sites within a half-mile radius of the Site were reported to be on the CERCLIS List.

3. No Further Remedial Action Planned (NFRAP) Sites Report - The NFRAP Sites Report, also known as the CERCLIS Archive, contains information pertaining to sites which have been removed from the USEPA's CERCLIS Database. NFRAP sites may be sites where, following an initial investigation, no contamination was found, contamination was removed quickly without the need for the site to be placed on the NPL, or the contamination was not serious enough to require federal Superfund action or NPL consideration.

FINDING: The Site was not reported to be listed in the NFRAP Sites Report. No adjacent sites were reported to be listed in the NFRAP Sites Report. The following sites within a half-mile radius of the Site were reported to be listed in the NFRAP Sites Report:

Facility	*Address*
Fred R Rippy Inc.	12471 Washington Boulevard
Western Screw Products	11780 Slauson Avenue
Cal Western Paint Corp.	11748 Slauson Avenue
Vacant Lot, Whittier	Washington Blvd. at Putnam St.
Foremost McKesson Inc.	9005 Sorensen Avenue

4. Resource Conservation and Recovery Information System - Treatment, Storage and Disposal Facilities (RCRIS-TS) Report - The RCRIS-TS Report contains information regarding those facilities that either treat, store or dispose of USEPA regulated hazardous waste. The following information also is included in the RCRIS-TS Report: information regarding the status of facilities tracked by the Resource Conservation and Recovery Act (RCRA) Administrative Action Tracking System (RAATS); inspections and evaluations conducted by Federal and State Agencies; all reported facility violations, the environmental statutes violated and any proposed and actual penalties; and a complete listing of USEPA regulated hazardous wastes which are generated or stored on-site.

   FINDING: The Site was not reported to be listed in the RCRIS-TS Report. No sites within a half-mile radius of the Site were reported to be listed in the RCRIS-TS Report.

5. Resource Conservation and Recovery Information System - Corrective Action (CA) Report - The RCRIS-CA Report contains information pertaining to hazardous waste treatment, storage and disposal facilities (RCRA TSDs) which have conducted or are currently conducting corrective actions as regulated by the Resource Conservation and Recovery Act. The following information also is included in the RCRIS-CA Report: information regarding the status of facilities tracked by the RAATS; inspections and evaluations conducted by Federal and State Agencies; all reported facility violations, the environmental statutes violated and any proposed and actual penalties; information pertaining to corrective actions undertaken by the facility or the USEPA; and a complete listing of USEPA regulated hazardous wastes which are generated or stored on-site.

   FINDING: The Site was not reported to be listed in the RCRIS-CA Report. No adjacent sites were reported to be listed in the RCRIS-CA Report. The following sites within a one-mile radius of the Site were reported to be listed in the RCRIS-CA Report:

Facility	*Address*
Omega Chemical Site PRP Org GP	12504 Whittier Boulevard
Phibro Tech Inc.	8851 Dice Road

6. Resource Conservation and Recovery Information System - Large Quantity Generators (RCRIS-LG) Report - The RCRIS-LG Report contains information regarding facilities that either generate more than 1,000 kilograms (kg) of USEPA regulated hazardous waste per month or meet other applicable requirements of RCRA. The following information also is included in the RCRIS-LG Report: information regarding the status of facilities tracked by the RAATS; inspections and evaluations conducted by Federal and State Agencies; all reported facility violations, the environmental statutes violated and any proposed and actual penalties; information pertaining to corrective actions undertaken by the facility or the USEPA; and a complete listing of USEPA regulated hazardous wastes which are generated or stored on-site.

FINDING: The Site was not reported to be listed in the RCRIS-LG Report. No adjacent sites were reported to be listed in the RCRIS-LG Report. The following sites within a quarter-mile radius of the Site were reported to be listed in the RCRIS-LG Report:

Facility	*Address*
Foss Plating	8140 Secura Way
Cal-Tron Plating Inc.	11919 Rivera Road

7. Resource Conservation and Recovery Information System - Small Quantity Generators (RCRIS-SG) Report - The RCRIS-SG Report contains information regarding facilities that either generate between 100 kg and 1,000 kg of USEPA regulated hazardous waste per month or meet other applicable requirements of RCRA. The following information also is included in the RCRIS-SG Report: information regarding the status of facilities tracked by the RAATS; inspections and evaluations conducted by Federal and State Agencies; all reported facility violations, the

environmental statutes violated and any proposed and actual penalties; information pertaining to corrective actions undertaken by the facility or the USEPA; and a complete listing of USEPA regulated hazardous wastes which are generated or stored on-site.

FINDING: The Site was reported to be listed in the RCRIS-SG Report for generating hazardous waste codes D001, D002, D004, F017 and F018 (see Section 3.8 for discussion). The following sites were located adjacent to the Site were listed in the RCRIS-SG Report:

Facility	*Address*
Petroleum Testing Services	12051 Rivera Road
Falcon Auto Delivery	12115 Rivera Road
Hi Lite Mfg. Co., Inc.	8515 Chetle Avenue
Clutch Systems	8421 Chetle Avenue
Compu Aire Inc.	8167 Byron Road
Russ Bassett Corp.	8199 Byron Road

The following sites within a quarter-mile radius of the Site were reported to be listed in the RCRIS-SG Report:

Facility	*Address*
Bals Auto Service	12221 Rivera Road
Arviso Graphics	8116 Byron Road
Refractory Composites Inc.	12220A Rivera Road
Ultra Sonic Deburring	8136 Byron Road
Blower Drive Service	12140 Washington Blvd.
DNS Auto Body	12130 Washington Blvd.
BB Plant & Body Center	11506 Washington Blvd.
The Tin Plating Company	11748 1/4 Washington Blvd.
Bab Hydraulics Inc.	11606 Washington Blvd.
Marco Equipment	11642 Washington Blvd.
A&R Diesel	8122 Secura Way
Santa Fe Enameling Met Finishing	8427 Secura Way
Teledyne Thermatics West	8190 Byron Road
Imtech Inc. of California	8424 Secura Way
Poles By Lamplighter Inc.	8400 Secura Way
Whittier Intercommunity Medical Group	12291 Washington Blvd.
NBS Systems Inc.	8332 Secura Way
RPM Centerless Grinding Co.	12105 Slauson Avenue
Brownell Truck Bodies Inc.	12201 Slauson Avenue
Nu Car Prep Inc.	12140 Slauson Avenue
Steel Heat Treating Company	8226A Sorensen Avenue
Chevron Station 97441	12376 Washington Blvd.
Pryor Giggey Company	12393 Slauson Avenue
Bemmers Fleet Service	12500 Slauson Avenue
Tiny's Auto Body	8949 Santa Fe Springs Road

8. Emergency Response Notification System - ERNS is a national computer database system that is used to store information on the sudden and/or accidental release of hazardous substances, including petroleum, into the environment. The ERNS reporting system contains preliminary information on specific releases including the spill location, the substance released and the responsible party. The information in the ERNS Report

pertains only to those releases that occurred between 1987 and June 11, 1997.

FINDING: The Site was not reported to be listed in the ERNS.

9. Toxic Release Inventory (TRI) System of 1994- The 1994 TRI Report contains information on the industrial release and/or transfer of toxic chemicals as reportable under Title III of the Superfund Amendments and Reauthorization Act of 1986 (SARA Title III).

FINDING: The Site was not reported to be listed in the 1994 TRI Report. No adjacent sites were reported to be listed in the 1994 TRI Report. The following sites within a one-mile radius of the Site were reported to be listed in the 1994 TRI Report:

Facility	*Address*
Ormond Inc.	12020 Rivera Road
Foss Plating Co. Inc.	8140 Secura Way
Santa Fe Enameling	8427 Secura Way
Cal-Tron Plating Inc.	11919 Rivera Road
Global Processing Co.	11831 Wakeman Street
Pryor-Giggey Co.	12393 Slauson Avenue
Quaker City Plating	11729 Washington Blvd.
Merchants Metals	12482 Putnam Street
Morton-Thiokol Inc. SFS	11733 Slauson Avenue
Parker Hanninfin Corp.	11808 Burke Street
Aerospace Rivet Mfg.	8535 Dice Road
Mid-W Fabricating Co.	8623 Dice Road
Omega Chemical Corp.	12504 Whittier Blvd.
Witco Corp.	8733 Dice Road
Leggett & Platt Inc.	12352 Whittier Blvd.
PFI Inc.	9215 Santa Fe Springs Road
Trojan Battery Co.	9440 Ann Street
Insituform Southwest	9445 Ann Street
Air Liquide America Corp.	8832 Dice Road

Pilot Chemical Co.	11756 Burke Street
Schnee-Morehead Inc.	8835 Dice Road
Phibro-Tech Inc.	8851 Dice Road
Witco Corp.	12143 Altamar Place
Associated Plating Co.	9636 Ann Street
Diversey Corp.	9021 Dice Road
T-Chem Prods. Inc.	9028 Dice Road
Valvoline Co.	9520 John Street
Electronic Chrome	9132 Dice Road
Fine Line Paint Corp.	12234 Los Nietos Road
Western Galvanizing Co.	9719 Santa Fe Springs Road
Foam Craft Inc.	9210 Norwalk Blvd.
Pressure Vessel Service	12522 Los Nietos Road

10. Civil Enforcement Docket - Docket is the USEPA's System for tracking judicial cases filed on the USEPA's behalf by the Department of Justice. The Docket Report contains information on cases from 1972 to the present.

FINDING: The Site was not reported to be listed in the Docket Report. No adjacent sites were reported to be listed in the Docket Report. The following sites within a one-mile radius of the Site were reported to be listed in the Docket Report:

Facility	*Address*	*Disposition*
Omega Chem Corp.	12504 Whittier Blvd.	Not reported
Modine Mfg. Co.	12252 Whittier Blvd.	Consent Decree With Penalty

2.1.2 State Databases

1. California Calsites Report - The California Calsites Report contains information pertaining to potentially contaminated hazardous waste sites and includes sites formerly listed in the Annual Workplan (AWP), the Abandoned Sites Project Information System, and the Bond Expenditure Plan.

FINDING: The Site was not reported to be listed in the California Calsites Report. No adjacent sites were reported to be listed in the California Calsites Report. The following sites within a one-mile radius of the Site were reported to be listed in the California Calsites Report:

Facility	*Address*
Cal-Tron Plating Inc.	11919 Rivera Road
Fred Rippy Inc..	12471 Washington Blvd.
Western Screw Products #1	11770 Slauson Avenue
Cal Western Paints	11748 Slauson Avenue
New England Lead Company	12511 Putnam Street
Techni-Braze Inc.	11845 Burke Street
Angeles Chemical Company Inc.	8915 Sorensen Avenue
West Bent Bolt	8623 Dice Road
Omega Chemical Corporation	12504 Whittier Blvd.
McKesson Chemical Company	9005 Sorensen Avenue
Burdett Oxygen Co. of California	8832-8838 South Dice Road
Liquid Air	8832 Dice Road
Pilot Chemical	11756 Burke Street
Southern California Chemical Company	8851 Dice Road
Modine Manufacturing Company	12252 Whittier Blvd.
Diversey Wyandotte Corporation	8921 Dice Road
Washington Plating Inc.	7060 Elmer Avenue
Dice Road/Los Nietos Road Dump	9165 Dice Road
Fine Line Paint Corporation	12200 Los Nietos Road
Bell Petroleum	12250 Bell Ranch Road
Whittier Engraving Company	12631-12637 Los Nietos Road
Toxo Spray Dust Company	12651 Los Nietos Road
Waste Disposal Inc.	12731 Los Nietos Road
B&B Deburring Service	9925 Greenleaf Avenue

2. California Underground Storage Tank (UST) List - The California UST List is a comprehensive listing of all registered USTs located within the State of California.

FINDING: The Site was not reported to be on the California UST List. No adjacent sites were reported to be on the California UST List. The following sites within a quarter-mile radius of the Site were reported to be on the California UST List:

Facility	*Address*	*Number of USTs*	*Status*
Petroleum Testing Service	12051 Rivera Road		Not reported
Fairchild Inc.	8146 Byron Road		Not reported
Inter Health Equipment Co.	12102 Washington Blvd.		Not reported
Salvation Army	12000 Washington Blvd.	2	Active
So. California Edison Co.	11954 Washington Blvd.	4	Removed
Cal Maf Inc.	11600 Washington Blvd.		Not reported
CTE Fast Gas Station #68	11770 Washington Blvd.	6	Active
Mission Laundry Services	11906 Washington Blvd.		Not reported
Mission Linen Supply	11920 Washington Blvd.		Not reported
Monarch Machine Corp.	11642 Washington Blvd.	2	Active
Realty Investment Inc.	11508 Washington Blvd.	4	Removed
Saunders Brothers Tools	8520 Wellsford Place		Not reported
Star Die Casting	12209 Slauson Avenue	1	Active
Larson Supply	12055 Slauson Avenue	2	Active
Valverde Construction	8230 Sorensen Avenue	1	Active
Steel Heat Treating Co.	8226 Sorensen Avenue	2	Active
Chevron USA SS 7441	12376 Washington Blvd.		Not reported
Pryor & Giggey Co.	12393 Slauson Avenue		Not reported
Fedmart - Tax Dept.	12500 Slauson Avenue		Not reported
Tiny's Auto Body	8949 Santa Fe Springs Road		Not reported

3. California Leaking Underground Storage Tank (LUST) List - The California LUST List contains information supplied by the California EPA and the Regional Water Quality Control Boards pertaining to reported LUSTs within the State of California.

FINDING: The Site was not reported to be on the California LUST List. No adjacent sites were reported to be on the California LUST List. The following sites within a half-mile radius of the Site were reported to be on the California LUST List:

Facility	*Address*
Southern Ca Edison	11954 Washington Blvd.
Calif Target Enterprises	11770 Washington Blvd.
RB Paint & Body Center	11508 Washington Blvd.
Thiem Industries (Former)	8311 Sorensen Avenue
Hood Communications Inc.	8201 Sorensen Avenue
Chevron #9-7441	12376 Washington Blvd.
UNOCAL #5091	11808 Washington Blvd.
Pryor-Giggey Company	12393 Slauson Avenue
American Medical Enterprises	12508 Lambert Road
Lincoln Industrial Center	12500 Slauson Avenue
G&M Oil #16	12559 Lambert Road
7-11 #18470	8438 Santa Fe Springs Road
Tune Tech	12612 Lambert Road
Plas-Tal Mfg. Co.	8815 Sorensen Ave.
Gunlocke Corp.	12468 Putnam Street
Angeles Chemical Company	8915 Sorensen Avenue
McKesson Chemical Co.	9005 Sorensen Avenue

4. California Solid Waste Information System (SWIS) Report - The California SWIS Report contains information pertaining to all permitted and unpermitted active and inactive solid waste landfills, proposed disposal sites, transfer stations and materials recovery facilities located within the State of California.

FINDING: The Site was not reported to be listed in the California SWIS Report. No adjacent sites were reported to be listed in the California SWIS Report. The following sites within a half-mile radius of the Site were reported to be listed in the California SWIS Report:

Facility	*Address*	*Facility Activity*
Daniels Tire Service	11850 Slauson Avenue	Waste Tire Location
Daniels Tire Service	11933 Burke Street	Waste Tire Location

The following sites, for which addresses were not provided, were reported to be listed in the California SWIS Report but could not be located with respect to the Site due to incomplete address information:

Facility	*Facility Activity*
Agua Vista Debris Disposal Area	Solid Waste Disposal Site
Alpine Village Soccer Field	Solid Waste Disposal Site
Azusa Class Ii Disposal Site	Solid Waste Disposal Site
Ben Kazarian	Solid Waste Disposal Site
Bennett Murray Brine Sump	Solid Waste Disposal Site
Beverly Hills Dump	Solid Waste Disposal Site
Big Canyon	Solid Waste Disposal Site
Bradley West Extension	Solid Waste Disposal Site
Cadillac - Fairview	Solid Waste Disposal Site
California Carson	Solid Waste Disposal Site
California Salvage Company	Solid Waste Disposal Site
Calmat Company	Solid Waste Disposal Site
Chadwick Canyon 180	Solid Waste Disposal Site
Champlin Petroleum Company	Solid Waste Disposal Site
Chapin	Solid Waste Disposal Site
Chemteo Pacific Services Inc.	Solid Waste Disposal Site
City Disposal Company	Solid Waste Disposal Site
Class III Disposal Site	Solid Waste Disposal Site
Conrock Company	Solid Waste Disposal Site
Crosby & Overton Inc.	Solid Waste Disposal Site
Daily Disposal Service 206	Solid Waste Disposal Site
Disposal Company	Solid Waste Disposal Site
Disposal Gardens aka Torrence Sand & Gravel	Solid Waste Disposal Site
Dominic Castro Dump	Solid Waste Disposal Site
Edmiston Dump 119	Solid Waste Disposal Site

Facility	*Facility Activity*
Elysion Park	Solid Waste Disposal Site
Fletcher Dump	Solid Waste Disposal Site
Flintkote Company	Solid Waste Disposal Site
GM Russel	Solid Waste Disposal Site
Goldring Dump Landfill	Solid Waste Disposal Site
Halison Company	Solid Waste Disposal Site
Harbor Department	Solid Waste Disposal Site
Harbor Dock & Wharf Company	Solid Waste Disposal Site
Hawthorne Canyon Landfill	Solid Waste Disposal Site
Highland Park	Solid Waste Disposal Site
Hoover Street Dump	Solid Waste Disposal Site
International Paper Company	Solid Waste Disposal Site
IT Corporation	Solid Waste Disposal Site
Kingsley - Olympic 277	Solid Waste Disposal Site
Kruger Rubbish Company	Solid Waste Disposal Site
LA County Road Dept.	Solid Waste Disposal Site
LA Co. Sanitation Dist. 1 LF #1 & #3	Solid Waste Disposal Site
LA Co. Sanitation Dist. Compton 11	Solid Waste Disposal Site
LA County Road Dept. Artesia West	Solid Waste Disposal Site
LA County Road Dept. S/O Dominguez	Solid Waste Disposal Site
LA County SD N/O Dominguez Chan.	Solid Waste Disposal Site
LA Fleur Dairy	Solid Waste Disposal Site
LA Harbor Department	Solid Waste Disposal Site
LA Rock & Gravel	Solid Waste Disposal Site
Lewis Visco - Valley Iron & Metal Co.	Solid Waste Disposal Site
Livingston - Graham	Solid Waste Disposal Site
Martin Blair Rock Quarry	Solid Waste Disposal Site
MGM Dump	Solid Waste Disposal Site
Navy Fuel Depot	Solid Waste Disposal Site
Neely's Mud Sump	Solid Waste Disposal Site
Normansie Inactive Landfill	Solid Waste Disposal Site
Ockery & Jessup Dump	Solid Waste Disposal Site
Pacific Ocean Disposal Company	Solid Waste Disposal Site

Facility	*Facility Activity*
Paramount Dump	Solid Waste Disposal Site
Port Disposal - Macco Pit	Solid Waste Disposal Site
Port Land Reclamation Company	Solid Waste Disposal Site
Rancho La Ballona	Solid Waste Disposal Site
Rio La Ballona	Solid Waste Disposal Site
Rivera Road 345	Solid Waste Disposal Site
San Pedro Disposal	Solid Waste Disposal Site
Sand Canyon Waste Disposal	Solid Waste Disposal Site
Southbay 6	Solid Waste Disposal Site
Southern California Disposal Co.	Solid Waste Disposal Site
Southwest Steel Rolling Mills #1	Solid Waste Disposal Site
State of CA Div. of Hwy.	Solid Waste Disposal Site
State of Ca Hwy. Road Maint.	Solid Waste Disposal Site
Sun Valley Disposal Site	Solid Waste Disposal Site
Sunburst Decorative Rock LF	Solid Waste Disposal Site
Teeter, Blanche	Solid Waste Disposal Site
Terminal Island Disposal Site	Solid Waste Disposal Site
Toyon Canyon Cove, Catalina Island	Solid Waste Disposal Site
US Air Force Plant #42	Solid Waste Disposal Site
US Navy - Navy Mole Long Beach	Solid Waste Disposal Site
Valley Park Corp. Dump	Solid Waste Disposal Site
Volkswagon Pacific Inc.	Solid Waste Disposal Site
Watt Dump	Solid Waste Disposal Site
William Bailey	Solid Waste Disposal Site
Wynn Wilkes Jones Sanantonis Foothill	Solid Waste Disposal Site

2.2 HISTORICAL RECORDS REVIEW

2.2.1 Sanborn Fire Insurance Maps

Sanborn Fire Insurance Maps assist in the identification of historic land use and commonly indicate the existence and location of

aboveground and underground storage tanks, structures, improvements and facility operations. No Sanborn Maps were reported to be available for the Site for the period covering the years 1867 to 1990.

2.2.2 Property Title Search

CRA contracted Milliken & Michaels Credit Services to conduct a search of property title records and other documents (lease agreements, easements, etc.), dated from at least 1940 (or the date of the first recorded deed) to the present, associated with ownership or occupation of the Site. The following entities were reported to be associated with ownership or occupation of the Site during the specified time periods:

J.B. & Mary Edith McGee	Unreported - June 1940
John & Faye Rade	June 1940 - January 1944
Faye Rade	January 1944 - January 1944
Harry Lavigne	January 1944 - April 1944
Adelaide Denoria	April 1944 - Unreported
Corporation of America, Trustee (Foreclosure Deed)	Unreported - December 1944
Manuel R. & Marie C. Craveiro	December 1944 - March 1958
Eastman Kodak Company	March 1958 - Present

One lease was reported to be associated with the Site, this being a memorandum of lease by and between Eastman Kodak Company, as lessor and the City of Whittier, as lessee, recorded March 25, 1964.

The following easements were reported to be associated with the Site:

Grantor	*Grantee*	*Date Recorded*
Eastman Kodak Co.	Southern California Edison	March 17, 1959
Eastman Kodak Co.	General Telephone Co. of California	June 9, 1959
Eastman Kodak Co.	Southern California Edison	September 15, 1972
Eastman Kodak Co.	Southern California Edison	January 26, 1973
Eastman Kodak Co.	Southern California Edison	January 30, 1984

No environmental liens were reported to be associated with the Site.

A copy of the title search documents in enclosed as Appendix A.

3.0 SITE INSPECTION

An inspection of the Site was completed by representatives of CRA on October 21, 1997. CRA was accompanied by Mr. Mario Irizarry, the manager of facilities for Kodak. Additional information was provided by Mr. Scott Williams, the health, safety and environmental coordinator. Mr. Irazzary has worked at the facility for 30 years while Mr. Williams has worked at the Site for approximately 25 years.

3.1 SITE OVERVIEW

The subject Site is located at 12100 Rivera Road on the west side of Whittier, Los Angeles County, California. The Site is situated in a commercial/industrial area on the south side of Rivera Road at the intersection of Rivera Road and Chetle Avenue.

The Site consists of a 23 acre parcel on which four buildings comprising a total of approximately 323,000 square feet of space are located. The on-Site buildings consist of the technical building, distribution building, marketing building and dry storage building. The technical building and the northeast portion of the distribution building were constructed in 1959. The technical building presently is vacant. The distribution building was expanded a number of times over the years with the most recent expansion occurring on the southeast side (Room 5) and the northeast side (maintenance shop/will call) in 1985. The marketing building, utilized principally for office space, was constructed in 1975. The dry storage building, constructed in 1985, is divided into two sections. The northern portion of the dry storage building is a specifically designed hazardous materials storage bunker while the southern portion is leased to Plastic Innovations, Inc., an unrelated company involved in recycling plastic.

The Site was purchased by Kodak in 1958. According to Site personnel, prior to development the Site was undeveloped or in agricultural production.

The majority of the active building space at the Site is occupied by the distribution center building which houses a large warehouse/shipping/receiving area, three cold storage rooms, maintenance shop, boiler room and a chemical waste accumulation area (wastewater treatment area). A lobby, computer room, several offices, a former nursing office and cafeteria also are located in the building. The dry storage building also is in active use by the plastics recycling company and for storage of a small quantity of hazardous materials used and shipped by Kodak from the facility.

Operations at the Site consist of the receipt, warehousing and shipping of Kodak photographic products including pre-packaged photographic film, photofinishing chemicals, photofinishing paper and accessories. As part of the on-Site operations, Kodak manages photographic chemicals from packages that have leaked or spilled while in transit. Photofinishing chemicals which can be discharged to the municipal sanitary sewer system are chemically neutralized prior to discharge to the municipal sanitary sewer system. Concentrated photographic chemicals or photographic chemicals which have been determined to be hazardous are segregated and over packed for off-Site disposal or recycling.

3.2 ENVIRONMENTAL SETTING/adjacent properties

The Site is located on Rivera Road in a predominantly commercial/industrial area of Whittier, Los Angeles County, California. Approximately three-quarters of the Site is covered by the office, distribution center and dry storage buildings and associated asphalt paved driveways, parking and access areas for material off-loading and shipping. The remaining areas of the Site consist of an unimproved grassed field on the south side of the facility and relatively small areas of landscaping along the office building and Property perimeters.

The Site is bordered to the north by Rivera Road, an unidentified group of metal buildings, one of which houses Falcon Auto

Delivery, Petroleum Testing Services and L. A. Sleeve Company; to the east by Sprinkler Fitters U. S. A., Taylor , Compu Aire, Inc., Russ Bassett Corp. and Byron Road; to the south by a number of commercial businesses including EMPAC White Rock Company, USA and Cal Air Co along Slauson Avenue; and to the west by Chetle Avenue and a number of commercial/industrial businesses along Chetle Avenue including Hi Lite Mfg. Co., Inc. and Clutch Systems. No adverse impact to the Site from adjacent properties was observed by CRA during the Site inspection. One adjacent property to the east of the Site, Taylor Engines, appeared to have an engine cleaning operation adjacent to the east Property fence line. Six adjacent businesses were listed in the RCRIS-SG Report including Petroleum Testing Services, Falcon Auto Delivery, Hi Lite Mfg. Co, Inc., Clutch Systems, Compu Aire, Inc. and Russ Bassett Corp. No sites listed on any of the other databases searched are located adjacent to the Site.

The majority of the Site is occupied by the four buildings and by asphalt surfaced parking, loading and access drive areas. The vegetated areas of the Site consist primarily of landscaping in front of the building along Rivera Road and a large grassed field on the south side of the Site. There also is a railroad track spur which enters the south side of the Property that at one time serviced the facility. No stressed vegetation, stained soils, significantly stained exterior surfaces or evidence of on-Site fill was observed on Site by CRA at the time of the Site inspection.

The Site is situated on relatively level terrain in the South Coast Basin of Los Angeles County. Based on review of a drilling log for a soil boring/groundwater monitoring well completed at the Site in 1984 (see Section 3.3), the Site soils consist of alluvial deposits of sand, silt and clay. There is no surface water on the Property. Surface water from the Site is directed to on-Site stormwater drainage swales that discharge off Site at the south end of the Property and into the public stormwater sewer system.

The Site is located in flood zone B which is defined as an area of moderate or minimal flooding determined to be between the limits of the 100-year and 500-year flood plain. The National Flood Insurance Program (NFIP) Community-Panel number for the Site is 060169-0003B, effective

January 16, 1981. The Federal Emergency Management Agency Standard Flood Hazard Determination for the Site is provided in Appendix B.

Photographs of the facility and Property are provided in Appendix C.

3.3 UNDERGROUND STORAGE TANKS (USTs)

On the basis of information provided by Mr. Irizarry and by CRA field observations, there are currently no USTs owned or operated at the Site by Kodak. The Site was not reported to be listed on the California UST or LUST databases. CRA did not observe any physical evidence (e.g., vent pipes, fill ports, etc.) suggesting the presence of USTs on Site during the Site inspection.

Based on discussions with Mr. Irizarry and a review of on-Site documentation, two USTs previously were owned and operated on Site by Kodak. One UST, a 500-gallon to 1,000-gallon petroleum UST, was located adjacent to the north wall of the maintenance shop/will call area. The UST was used for storage of backup heating fuel oil for the facility boiler and was closed by removal in approximately 1985. No closure assessment or collection and analyses of soil and groundwater samples reportedly were conducted at the time the fuel oil UST was removed.

The second UST was a 2,000-gallon to 4,000-gallon tank used for storage of waste photographic chemicals generated from prepackaged photographic chemicals that spilled or leaked. The waste photographic chemical UST was located exterior to the south wall of the main distribution building. Building construction has since occurred in this area, which is currently occupied by "Room 5". In July 1984, Kodak detected an overfill of the UST which subsequently was investigated and closed by IT Corporation. Activities completed included removal of the UST, removal and disposal of contaminated soil, and completion of a hydrologic investigation of the soil and groundwater beneath the tank. Results of the UST closure program are documented in the IT Corporation report, "Assessment of Tank Leakage, Eastman Kodak Company,

Whittier, California" dated October 1984. The hydrologic investigation consisted of advancing one soil bore hole approximately 6 feet south of the former UST location and completing the borehole as a groundwater monitoring well. Soil and groundwater samples were collected and analyzed for priority pollutant metals, volatile organic compounds and base/neutral/extractable organic compounds. Analysis of the water sample from the facility indicated low levels of organic and inorganic chemicals present. Where detected, all analyte concentrations were below the applicable Safe Drinking Water Act threshold criteria. Organic compounds detected in the soil samples included methylene chloride at low concentrations. Low concentrations of priority pollutant metals were also detected in the soil samples. All detected analytes were present at concentrations below USEPA Site Screening Levels. The UST closure documents reportedly were submitted to the California Regional Water Quality Control Board and Los Angeles County. No regulatory agency approval of the UST closure was available in facility files.

The IT UST assessment report and the manifests documenting the disposal of the wastes generated from the UST closure are reproduced in Appendix C.

3.4 ABOVEGROUND STORAGE TANKS (ASTs)

Based on information provided by Mr. Irizarry and by CRA field observations, there is currently one AST located and in service at the Site. The AST is a 4,000-gallon potable water storage tank for use in an emergency such as an earthquake. The water tank is located exterior to the distribution center on the south west side of the Site.

No other ASTs have historically been operated at the Site according to Mr. Irizarry. CRA did not observe any evidence of former AST use or releases during the Site inspection.

3.5 UTILITY SERVICES

Potable water and sanitary sewer service are provided by the municipal water supply and sanitary sewer systems. Mr. Irizarry was unaware of the presence of a water well or a septic system on the Site. No evidence of a water well or septic system was observed by CRA during the Site inspection.

The electrical supply is provided to the Site by Southern California Edison through several pad mounted transformers located on the Property. There are two large transformers enclosed in a fenced area exterior to the west side of the distribution building. A smaller transformer serving the marketing building is located on the east side of the Site between the distribution building and marketing building. The electrical supply for the technical building and the northern area of the distribution building is supplied from an electrical room on the south side of the technical building. Natural gas service is supplied by Southern California Gas through underground service connections. Heating for the distribution building is provided through a natural gas fired boiler. Cooling for the cold storage rooms in the distribution center is provided by Freon 22 based chillers. Heating and air conditioning in the marketing and technical buildings is provided through roof mounted HVAC units.

3.6 RAW MATERIAL AND CHEMICAL USE AND STORAGE

Operations conducted on Site include the temporary storage and distribution of prepackaged finished photofinishing chemicals. The photofinishing chemical products received and shipped from the Site are generally considered moderately corrosive and highly water soluble. These chemicals are mixtures which contain such hazardous constituents as potassium carbonate, potassium hydroxide, sodium carbonate, sodium hydroxide, acetic acid, ammonium thiocyanate, benzyl alcohol, boric acid, diethanolamine, methanol, phosphoric acid, sodium metabisulfite, sulfuric acid, hydroquinone, formaldehyde and aqueous ammonia solution. Acutely hazardous materials stored at the Site include hydroquinone, sulfuric acid, aqueous ammonia and

formaldehyde. The majority of the photofinishing products are stored in sealed containers in the distribution warehouse.

Chemicals stored and used at the Site are primarily associated with the maintenance shop and the wastewater treatment area. These chemicals consist of hydraulic oil, gasoline, parts cleaning solvent (petroleum naptha), sodium hydroxide, sulfuric acid, compressed gases, boiler treatment chemicals and chiller chemicals. The maintenance shop utilizes primarily hydraulic oil which is stored in 30-gallon drums or 5-gallon containers in the maintenance shop. Gasoline is stored in 5-gallon containers in the hazardous materials storage bunker on the north side of the dry storage building. Parts cleaning solvent is stored in one Safety-Kleen parts washing unit located in the maintenance shop. Sodium hydroxide and sulfuric acid utilized in wastewater treatment are stored in 55-gallon drums in the wastewater treatment area or just outside of the area in the distribution warehouse. Smaller quantities of photofinishing chemicals are used within the research and development area in the marketing building Graphics Department lab as part of product development and testing.

The majority of the flammable chemicals utilized on Site are properly stored in the hazardous materials bunker. The hazardous materials bunker was designed for storage of hazardous materials and has a recessed concrete floor, concrete berms, and explosion proof lighting. Materials stored in the hazardous materials bunker include flammables used in the maintenance department and a number of prepackaged photofinishing products labeled as being flammable or corrosive (e.g., Kodak Glacial Acetic Acid, Color Developer, Indicator Stop Bath, Eastman Antifog No. 9, etc.). During the Site inspection, a number of containers of miscellaneous chemicals were observed in the hazardous materials bunker including six 5-gallon containers of gasoline, one 55-gallon drum of Tellus 46 Hydraulic Oil, one 55-gallon drum of Solvent 111DF, one 55-gallon drum of Formula 0-88 and one unidentified 30-gallon capacity black carboy. The containers were in good condition and no evidence of a release was observed.

No evidence of a release of chemical or petroleum products at the Site was observed by CRA during the Site inspection with the exception of an area of petroleum hydrocarbon staining on the floor in the secondary chiller room on the west side of the distribution building. There were no floor drains in the vicinity of the stained areas.

The facility maintains a Hazardous Materials Business Plan (HMBP) with the Los Angeles County Fire Department which was most recently updated in December 1996. The HMBP includes a hazardous material inventory for the chemicals stored and used on Site.

3.7 SOLID WASTE

Solid wastes generated at the Site consist of general office wastes and refuse, cardboard, waste batteries, contaminated cardboard, used spill absorbent, used oil, spent petroleum naptha, unusable photofinishing chemicals from pre-package products that have spilled or leaked and, periodically, wastewater/oil from the maintenance shop oil/water separator. The general office and paper waste is disposed of in a trash compactor on Site which is owned and serviced by the City of Whittier. Cardboard is generally recycled off Site. Waste batteries for the forklift trucks are returned to the supplier when new batteries are purchased.

Contaminated cardboard from leakage of prepackaged photofinishing chemicals is collected and stored in 55-gallon drums in the wastewater treatment area. Spent spill absorbent is stored in 55-gallon drums in the wastewater treatment area. The contaminated cardboard and spent absorbent typically are handled as non-hazardous waste based on the pH of the waste. The contaminated cardboard and spent absorbent are transported off-site for disposal.

Used oil generated in the maintenance department is stored in 30-gallon or 55-gallon drums and is transported off-Site for disposal by recycling at the Chemical Waste Management, Azusa, California facility (USEPA

Identification Number CAD008302903). Wastewater and oil generated as a result of cleaning the maintenance shop oil/water separator also is disposed of at the Chemical Waste Management Azusa, California facility.

Spent petroleum naptha generated in the Safety-Kleen parts washer at the Site is transported to the Safety-Kleen El Monte, California facility (USEPA Identification Number CAT000613893) for disposal by recycling.

Prepackaged photofinishing chemical products that have spilled or leaked are characterized and managed appropriately as either non-hazardous or hazardous waste. Based on discussions with Mr. Williams, the majority of photofinishing chemicals processed in the wastewater treatment area are classified as non-hazardous. Dilute non-hazardous photofinishing chemical wastes typically are discharged to the sink or floor drain in the wastewater treatment area for on-Site pretreatment prior to discharge to the sanitary sewer system (Section 3.9). The empty photofinishing containers are stored in 55-gallon drums in the wastewater treatment area and are handled as non-hazardous waste. Any photofinishing chemicals classified as a hazardous waste based on pH are collected in designated, labeled 55-gallon drums which are stored in this area. Other waste photofinishing products generated on Site from spills or other damage include lithium batteries, single use cameras and films. These materials are segregated and generally handled as non-hazardous waste. The photofinishing product wastes discussed above are generated in limited quantity and are transported off-Site for disposal by recycling or incineration.

Mr. Irizarry was not aware of any on-Site disposal of solid waste at the Property. No evidence of on-Site solid waste disposal was observed by CRA during the Site inspection.

3.8 HAZARDOUS WASTE

The facility is registered as a small quantity generator of hazardous waste having USEPA Generator Identification Number CAD054854377. The facility also maintains Los Angeles County Hazardous

Waste Control License Number SIC 5043-101-500. Hazardous wastes generated at the Site include used oil, spent petroleum naptha from a parts washing unit, and waste photofinishing products from containers that have spilled or leaked. The used oil and spent petroleum naptha are recycled off Site as discussed in Section 3.7. The waste photofinishing chemicals typically contain dilute concentrations of chemical constituents including acetic acid, sulfuric acid and caustic. All waste photofinishing chemicals are segregated based on hazard characteristics and stored in overpacked drums in the wastewater treatment area. The photofinishing product wastes determined to be hazardous are transported off-Site for disposal by incineration.

3.9 WASTEWATER

Wastewaters generated at the Site and discharged to the municipal sanitary sewer system include domestic wastewater from facility toilets and sinks, boiler blowdown water, chiller cooling tower blowdown water and treated wastewater from the on-site wastewater treatment area. The wastewater pre-treatment area discharge generally contains dilute concentrations of photofinishing chemical products that are slightly alkaline. The photofinishing chemical wastewater is discharged into a sink or floor drain located in the southwest area of the chemical dump room. The floor drain and sink convey the wastewater to an in-ground clarifier located exterior to the west side of the wastewater pretreatment area. The effluent is treated by pH adjustment by addition of acid or alkali. The wastewater flows from the clarifier into the municipal sanitary sewer system.

An additional floor drain in the facility is an oil/water separation sump located in the maintenance shop. This drain appeared to be in good structural condition.

The clarifier discharge is permitted by the Los Angeles County Sanitation District under Industrial Wastewater Discharge Permit Number 1658. Based on discussions with representatives of the Sanitation District, the facility is in good standing with the conditions of its discharge

permit with no outstanding violations or enforcement issues. An industrial wastewater permit renewal application has been submitted to the Sanitation District and, reportedly, has been approved but not yet issued. Effluent limitations of the clarifier discharge include pH, suspended solids, dissolved sulfide, chemical oxygen demand, mercury and silver.

3.10 STORMWATER

Stormwater at the Property consists of rain water from building roofs, parking areas, loading areas and the Site grounds. All stormwater generated at the Site discharges by sheet flow to concrete drainage swales located throughout the Property. The drainage swales in turn direct surface water to the south side of the Property and off Site to the County stormwater drainage system.

Based on discussions with Mr. Irizarry and by CRA field observations, no significant outdoor industrial activity occurs at the facility which, potentially, could adversely impact stormwater quality. There are no chemical or petroleum substances stored exterior to the facility. All products shipped by Kodak are stored within the distribution building warehouse area.

The facility has not experienced flooding problems according to Mr. Irizarry. The Property is not located in a flood hazard area.

3.11 ASBESTOS-CONTAINING MATERIALS (ACM)

According to Mr. Irizarry and documents reviewed by CRA, an asbestos survey of the four on-Site buildings was completed in 1989 by EPA asbestos accredited building inspectors. Samples were taken of pipe and boiler insulations, wall plasters, wallboard, ceiling tiles, floor tile, linoleum and other suspect material. Asbestos was detected in some pipe insulation, floor tile, mastic and roof felt located throughout the buildings. The dry storage building which houses the hazardous materials bunker was found to be asbestos free. The

only friable ACM observed at the Site at the time of the Site inspection was boiler insulation and pipe wrapping which was observed to be in good condition.

The Health and Environmental Laboratories Industrial Hygiene Report containing results of the asbestos survey is provided in Appendix E.

3.12 POLYCHLORINATED BIPHENYLS (PCBs)

Electricity is provided to the Site through pad mounted transformers from Southern California Edison. Two large transformers (Identification Numbers PH707 and PAD1621) are located in a fenced area on the west side of the distribution building. A smaller transformer (Identification Number B5058813) is located between the distribution building and marketing building. The transformers are believed to be owned by Southern California Edison. As the owner of the transformers, Southern California Edison would be responsible for maintaining the equipment and responding to any release incidents, and for conducting inspections and reporting. Kodak owns the step down transformers located within the electrical supply rooms and in the distribution building warehouse. The step down transformers located within the facility are dry type and do not contain any dielectric fluid. At the time of the inspection, no evidence of any releases in the vicinity of the transformers was observed. No other electrical equipment potentially containing PCBs was observed by CRA during the Site inspection or is known to be stored or used on Site based on information provided by Mr. Irizarry with the exception of lighting ballasts. Any lighting ballasts removed from the facility are transported off Site for disposal as a hazardous waste using Uniform Hazardous Waste Manifests.

3.13 AIR EMISSIONS

Air emissions from the Site are limited to emissions from natural gas fired boilers. The facility utilizes a number of compressor based

chilling systems which utilize Freon 22. The chilling systems are serviced by an outside contractor certified to handle refrigerants.

3.14 IONIZING RADIATION

Mr. Irizarry was unaware of the use of commercial sources of ionizing radiation (e.g., fill level controllers) at the facility and none were observed by CRA during the Property inspection. Mr. Irizarry was unaware of any radon gas testing having been conducted at the Site. The USEPA has determined Los Angeles County to be in a Level 2 radon zone. The predicted indoor screening levels of radon gas are expected to be between 2 and 4 pCi/L.

3.15 SPILLS/RELEASES

According to Mr. Irizarry, there have been no reportable spills or releases of hazardous substances at the Property attributable to Kodak's operations at the Site, with the exception of the release from the former waste photofinishing chemical UST. As discussed in Section 3.3, the UST was removed and the area was investigated. The only surface staining observed by CRA at the time of the Site inspection was an area of petroleum hydrocarbon staining on the floor in the secondary chiller room in the vicinity of an air compressor which was leaking. There were no floor drains in the area and the staining is not considered by CRA to be of significant environmental concern.

3.16 CERCLA LIABILITY POTENTIAL

The Property is not listed on the NPL or in the Docket database. According to Mr. Irizarry, the facility has never received notification from any government agency or third party of liability as a potential responsible party for any hazardous waste storage, treatment, or disposal site. The facility has never defended any environmental-related claims or litigation asserted by

any governmental agency or third party and no potential claims or litigation presently exist according to Mr. Irizarry.

3.17 WORKER RIGHT TO KNOW (WRTK)/HEALTH AND SAFETY

On the basis that the chemicals used and stored on Site include photofinishing chemicals which contain hazardous substances, the facility is subject to Federal OSHA WRTK regulations (29 CFR 1910.1200). The facility has developed and implemented a number of safety related programs including the required written Hazard Communication Program which includes material safety data sheets (MSDS) for the chemicals used and stored on Site. Other programs prepared for the facility include Hazardous Materials Procedures, Spill Procedures and a Waste Minimization Plan. There is an 8-member spill team on staff at the facility whose members undergo annual training through Kodak's corporate fire department/hazardous materials squad. The required OSHA employee WRTK training is conducted on an annual basis at the facility.

As previously discussed, the facility maintains a Hazardous Materials Business Plan with the Los Angeles County Fire Department which was most recently updated in December 1996. The HMBP includes a hazardous material inventory for the chemicals stored and used on Site.

3.18 SARA TITLE III - EMERGENCY PLANNING AND COMMUNITY RIGHT TO KNOW ACT (EPCRA)

Mr. Irizarry stated that the facility has not made any notifications under Sections 311, 312, or 313 of EPCRA. No significant quantity of hazardous substances are stored or used on Site based on information provided by Mr. Irizarry and CRA's observations at the time of the Site inspection. On the basis of current Site conditions, the facility is not subject to reporting pursuant to EPCRA. As previously discussed, the facility maintains a Hazardous Materials Business Emergency Plan and hazardous material inventory with Los Angeles County Fire Department.

4.0 SUMMARY OF IDENTIFIED ENVIRONMENTAL ISSUES

4.1 RECOGNIZED ENVIRONMENTAL CONDITIONS

Based on the Phase I Environmental Site Assessment including the Property inspection, information provided by facility representatives and regulatory agencies, documents reviewed, and the environmental database searches, the following recognized environmental conditions, as defined in ASTM Standard E1527-97, were identified at the Site.

i) **Historic Operations/Fuel Oil UST**: One fuel oil UST previously was owned and operated on Site for storage of backup heating oil for the distribution center boiler. The UST was located adjacent to the north wall of the maintenance shop/will call area and was closed by removal in 1985. No closure assessment or soil/groundwater sampling and analysis reportedly was conducted at the time the UST was removed.

ii) **Historical Operations/Waste Photofinishing Chemical UST**: One UST was operated on Site for storage of waste photographic chemicals. The photographic chemical UST was located exterior to the south wall of the distribution building. Building construction has since occurred in this area, which is currently occupied by "Room 5". The UST was closed by removal in 1984 following detection of an overfill of the tank. The soil and groundwater beneath the UST were investigated by IT Corporation. The investigation included the advancement of one soil boring and the installation of one groundwater monitoring well. Soil and groundwater samples were collected and analyzed for priority pollutant metals, volatile organic compounds and base/neutral/extractable organic compounds. Analysis of the water and soil samples indicated the presence of low levels of organic and inorganic chemicals. Reportedly, all UST closure documentation was submitted to the Regional Water Quality Control Board and Los Angeles County. No documentation verifying approval of the UST closure by the regulatory agencies is presently available.

iii) **Adjacent Properties**: A number of adjacent commercial properties presently are listed on the RCRIS-SG list as small quantity generators of hazardous waste and include a variety of commercial business operations. The impact of activities conducted on these properties, if any, to the soils and/or groundwater beneath the Site presently is unknown.

iv) **Radon Gas**: The Site area is classified by USEPA as a Level 2 radon zone potentially having moderately high radon levels. No testing to determine if elevated levels of radon gas are present at the Site has been conducted to date.

v) **Asbestos-Containing Materials (ACM)**: Asbestos containing materials are present in some pipe insulation, floor tile, mastic and roof felt in the building.

No compliance or good management practice issues were identified for the Site.

All of Which is Respectfully Submitted,
CONESTOGA-ROVERS & ASSOCIATES

Sharon O. Norton



Richard G. Shepherd, P. Eng.

IT CORPORATION

RESPONSIVE TO THE NEEDS OF ENVIRONMENTAL MANAGEMENT

Project No. 846558

ASSESSMENT OF TANK LEAKAGE
EASTMAN KODAK COMPANY
WHITTIER, CALIFORNIA

Project No. 846558

ASSESSMENT OF TANK LEAKAGE
EASTMAN KODAK COMPANY
WHITTIER, CALIFORNIA

PREPARED FOR

Eastman Kodak Company
Regional Facilities
12100 Rivera Road
Whittier, California 90606

PREPARED BY

IT Corporation
17500 Red Hill Avenue
Irvine, CA 92714

October 1984

IT CORPORATION

October 30, 1984

Project No. 846558

Mr. Scott Williams
Eastman Kodak Company
12100 Rivera Road
Whittier, CA 90606

Transmittal
Assessment of Tank Leakage
Eastman Kodak Company
Whittier, California

Dear Mr. Williams:

Transmitted herewith are three copies of our report entitled, "Assessment of Tank Leakage, Eastman Kodak Company, Whittier, California," dated October 30, 1984.

IT Corporation has appreciated this opportunity to assist Kodak on this project. If you have any questions regarding the report, we would be pleased to meet with you.

Yours very truly,

John Ficke

John Ficke
Project Manager

JFF:et
Enclosures

TABLE OF CONTENTS

	PAGE
LIST OF TABLES	ii
LIST OF FIGURES	ii
1.0 INTRODUCTION	1-1
1.1 SITE DESCRIPTION	1-1
1.2 HYDROGEOLOGIC SETTING	1-2
2.0 SCOPE OF WORK	2-1
2.1 DRILLING AND SOIL SAMPLING	2-1
2.2 MONITORING WELL	2-2
2.3 SAMPLING OF GROUND WATER	2-2
2.4 LABORATORY ANALYSES	2-2
3.0 RESULTS	3-1
3.1 HYDROGEOLOGY	3-1
3.2 CHEMICAL ANALYSES OF GROUND WATER	3-1
3.3 CHEMICAL ANALYSES OF SOILS	3-2
4.0 CONCLUSIONS	4-1
TABLES	
FIGURES	
APPENDIX A - LABORATORY DATA SHEETS, WATER SAMPLES	
APPENDIX B - LABORATORY DATA SHEETS, SOIL SAMPLES	

LIST OF TABLES

TABLE NO.	TITLE
1	Approximate Compostion of Material in Underground Waste Tank.
2	Analyses of Inorganic Substances in Water Samples.
3	Analyses of Organic Substances in Water Samples.
4	Analyses of Primary Pollutant Metals in Soil Samples.
5	Analyses of Organic Primary Pollutants in Soil Samples.

LIST OF FIGURES

FIGURE NO.	TITLE
1	Site Location.
2	Boring Log.
3	Monitoring Well Construction Details.

1.0 INTRODUCTION

During late July and early August 1984, IT Corporation (IT) investigated potential environmental contamination that may have resulted from overfilling and/or leakage from an underground storage tank at Eastman Kodak Company (Kodak) facilities, 12100 Rivera Road, Whittier, California. This report summarizes the investigations that were performed by IT, findings, and conclusions.

1.1 SITE DESCRIPTION

Kodak facilities in Whittier, California (location shown on Figure 1), serve as a distribution center for photographic products. As part of the operation, Kodak disposes of photographic chemicals from packages that have leaked or become outdated. Chemicals to be disposed of are poured into a disposal sink which is piped to a storage tank. The tank is regularly emptied by a vacuum truck for disposal as a hazardous waste. Approximate composition of the material is shown in Table 1.

In July 1984, Kodak detected an overfill of the tank and requested IT to perform cleanup of the spill and investigate possible contamination. Excavation around the upper part of the tank revealed a leak in the pipeline that carried materials to the tank and contamination of the backfill around the tank. The tank was subsequently removed by IT and hauled to a hazardous waste site. Soil that was obviously contaminated also was removed and hauled to a disposal site.

After tank removal and disposal, IT conducted a hydrologic investigation to assess soil and ground-water contamination. Methods used are described in section 2.0 of this report, and results and conclusions are given in sections 3.0 and 4.0.

1.2 HYDROGEOLOGIC SETTING

The Kodak facility in Whittier is located in the South Coast Basin. The flat, alluvial plain of the basin is underlain by alluvial sedimentary material--clay, silt, sand, gravel, and cobbles. Ground water occurs at depths ranging from approximately 30 to more than 100 feet. Data from monitoring wells located about three miles of the facility indicate a southerly or southwesterly gradient, with a slope of approximately 10 to 20 feet per mile.

2.0 SCOPE OF WORK

IT's field investigation included drilling and sampling soils from a single borehole located approximately six feet south of the former tank location. A monitoring well was then completed in the borehole, the well was consequently purged and sampled, and samples were analyzed for a broad range of chemical pollutants.

2.1 DRILLING AND SOIL SAMPLING

Information from nearby wells indicated a southerly or southwesterly groundwater gradient under the site. Consequently, a drilling site was selected immediately, but at a safe working distance, south of the open tank excavation.

The borehole was drilled using a 12-inch outside diameter (O.D.), 6 1/4-inch inside diamater (I.D.) hollow-stem auger. Drilling began on the morning of July 31, and drilling, well construction, and well development were completed on August 2.

During drilling, soil samples were collected using a California ring sampler driven through the center of the auger. Sampling intervals were five feet or less as shown on the boring log (Figure 3). Twelve samples were collected, and seven samples were selected for chemical analysis. Each sample analyzed was split into an upper (a) half, for analyses by one laboratory, and a lower (b) half for analyses by a second laboratory. Samples were kept in a cooler with ice until delivery to the labs and not taken out of their sampling tubes until analyzed. IT's chain-of-custody procedures and sample identification records were maintained to ensure the integrity of samples delivered to the labs

2.2 MONITORING WELL

The borehole drilled by IT was completed as a monitoring well using 4-inch I.D. schedule-40, flush-joint, threaded PVC casing. Casing was installed to a depth of 40 feet through the center of the hollow-stem auger. The bottom 20 feet is composed of 0.020-inch slotted screen and the screened interval is packed with Monterey No. 3 sand. There is a bentonite seal above the screened interval. The bottom and the top ends of the casing are fitted with PVC caps. An outer steel casing with a locking cap protects the PVC pipe above the ground surface. Details of the monitoring well are shown on Figure 3.

After placing, packing, and setting the casing, the well was developed by pumping until the water was clear. Pumping was accomplished using a vacuum truck fitted with a new suction hose and air hose for added lift. This arrangement allowed the well to be pumped dry quickly which was done 6 times. A volume of approximately 15 barrels (630 gallons) of water was pumped from the well.

2.3 SAMPLING OF GROUND WATER

On August 8, the monitoring well was sampled for chemical analyses. A thoroughly cleaned 3-inch submersible pump equipped with a new hose was used to pump approximately 5 well volumes (about 50 gallons) of water before sampling.

Sampling was accomplished using a Teflon bladder pump discharging through new Teflon tubing. Several (at least 5) pump and tube volumes were purged through the pump system before the actual samples were collected. After samples were collected, they were packed on ice, logged into IT's chain-of-custody procedures, and delivered to analytical laboratories.

2.4 LABORATORY ANALYSES

All soil and water samples were analyzed in duplicate using the services of two laboratories:

- Montgomery Laboratories, Pasadena, California
- Brown and Caldwell Analytical Laboratories, Pasadena, California.

Analyses performed on soil and water samples were:

- Priority pollutant metals,
- Volatile organic compounds, and
- Base/neutral/extractable organic compounds.

In addition, water samples were analyzed for major ions and characteristics (i.e., pH, conductance, hardness).

Duplicate water samples were obtained by first filling bottles for one laboratory and then bottles for the other. Soil samples were split between the two laboratories by sending the upper 0.5-foot section of each sample to Montgomery, and sending the lower 0.5-foot section to Brown and Caldwell.

3.0 RESULTS

3.1 HYDROGEOLOGY

The Kodak facility is underlain by alluvial deposits of clays, silts, and sands. Sands make up the top 10 feet and are underlain by clayey silts to depths of approximately 18 feet. Sands, with small amounts of silt or clay were throughout the remaining depth drilled, to a total depth of 41 feet.

During drilling, no free contaminant liquids were encountered in the upper zone--the zone where the waste tank had existed. Ground water was first encountered at a depth of approximately 31 feet. Depth to water below the ground surface was measured at 26.5 feet on August 2 and 26.8 feet on August 8.

3.2 CHEMICAL ANALYSES OF GROUND WATER

Results of chemical analyses of metals and major constituents in ground-water samples collected on August 8 are given in Table 2. The water is a calcium bicarbonate type with a pH of approximately 8.0, dissolved solids (by addition) concentration of 320 milligrams per liter (mg/ℓ), and specific conductance of 560 to 580 micromhos per centimeter.

Analyses of priority pollutant metals by Brown and Caldwell found all concentrations below levels of detection. On the other hand, analyses by Montgomery Laboratories found two metals above detection limits.

Mercury was found by Montgomery Laboratories at a concentration of 0.0003 mg/ℓ, which is considerably below the U.S. EPA primary drinking water standard and California drinking water standard of 0.002 mg/ℓ. Montgomery Laboratories also detected nickel at 0.013 mg/ℓ. There is no primary standard for nickel in water, but by comparison, there are criteria of 0.2 and 2.0 mg/ℓ for livestock, and the California soluble threshold limit concentration is 20 mg/ℓ.

Cyanide was reported at a concentration of 0.072 mg/ℓ by Montgomery Laboratories, but was not found above detection limit (0.02 mg/ℓ) by Brown and Caldwell. There is no drinking water standard for cyanide, but a human health criterion of 200 micrograms per liter (0.2 mg/ℓ) has been established by USEPA.

Analyses of priority pollutant organic compounds by Brown and Caldwell detected no compounds at concentrations above the laboratory's detection limits (Table 3). Limits are shown in Appendix A.

Analyses of organic compounds by Montgomery Laboratories detected the priority pollutants 1,1,1-trichloroethane at 0.2 microgram per liter (ug/ℓ) and chloroform at 0.1 microgram per liter (ug/ℓ). For comparison, USEPA has established a human health criterion of 18.4 mg/ℓ for 1,1,1-trichloroethane, and a criterion of 1.9 ug/ℓ for chloroform (10^{-5} cancer risk level).

Analyses by Montgomery Laboratories also found very low, non-quantitated amounts of the priority pollutants 1,1-dichloroethane, 1,1-dichloroethene, and tetrachloroethene. In addition, the non-priority pollutants detected were 1,1,2,2-tetrachlolo-1,2-difluoroethane at 0.2 ug/ℓ, and 1,1,2-trichloro-1,2-difluorethane at 0.1 ug/ℓ (both tentative values based on response of ethylbenzene standard). No water quality standards or criteria exist for either substance.

3.3 CHEMICAL ANALYSES OF SOILS

Analyses of priority pollutant metals in seven soil samples by two laboratories are given in Table 4. The last two columns of the table also list the applicable California total threshold limit concentration (TTLC) and the California soluble threshold limit concentration (STLC) for each metal. All concentrations analyzed are well below the TTLC values--most are less than one percent, and all are less than two percent. None exceeds 10 times the STLC.

Analyses of soils for organic priority pollutants found five above detection limits (Table 5). Limits for the two laboratories are given in Appendix B.

Montgomery Laboratories detected methylene chloride in five soil samples at decreasing concentrations ranging from 0.060 mg/kg at a depth of 5 to 5.5 feet, to 0.015 mg/kg at a depth of 20 to 20.5 feet. Methylene chloride was not detected by Montgomery Laboratories, however, in the two deepest samples (25 to 25.5 feet and 30 to 30.5 feet). In comparing the data from the two laboratories, it must be noted that Montgomery Laboratory has a detection limit for methylene chloride of 0.001 mg/kg, whereas Brown and Caldwell reports a detection limit of 0.5 mg/kg. In addition, staff of Montgomery Laboratories have acknowledged that the low ranges of methylene chloride found might be due to laboratory contamination. There are no standards or criteria for methylene chloride in soil, but U.S. EPA has a proposed human health criterion of 1.9 ug/ℓ in water (assuming 10^{-5} cancer risk). Using a factor of 100, commonly used when developing criteria for soil compared to water, the allowable level would be 0.190 mg/kg.

From the soil data and water data, assuming that analyses were not affected by laboratory contamination, it is likely that small amounts of methylene chloride exist in soils to a depth of about 20 feet. Using the above criteria the soil would not be considered hazardous nor has the methylene chloride migrated to the water table in detectable amounts.

Montgomery Laboratories also detected small amounts of decane in two samples and nonanal in one sample. Neither of these compounds is listed as a hazardous substance.

4.0 CONCLUSIONS

Chemical analyses of water samples from the Kodak facility indicate very low levels of pollution by organic and inorganic chemicals. Concentrations of priority pollutant metals and cyanide are below the applicable water quality standards.

Small amounts of chloroform and 1,1,1-trichloroethane were detected in water by one laboratory, but the concentrations found are below water-quality criteria (assume 10^{-5} risk for chloroform), and the finding was not supported by analyses of the second laboratory. Two non-priority pollutant organic substances also were found in water samples--no quality criteria or standards exist for either substance.

Analyses of organic compounds in soils detected the primary pollutant methylene chloride at very low concentrations (less than 0.060 mg/kg) in samples to a depth of about 20 feet. Methylene chloride was not detected in samples deeper than 20 feet and was not found in ground water. The only other organic substances detected in soil are the non-priority pollutants, decane and nonanal. These materials are not designated as hazardous substances.

Concentrations of metals in soils were mostly less than 1 percent of the applicable total threshold limit concentrations.

The excavation of soil in July removed contaminated and stained soils in the tank cavity, and surrounding areas. Soils in the adjacent boring had no chemicals at significant concentrations. Ground water sampled in Boring 1 is unaffected by the spill/leak; therefore, no additional work is required to mitigate the spill.

Respectfully submitted,
IT Corporation

John Ficke

John Ficke

JFF:et

TABLES

TABLE 1

Approximate composition of material in underground waste tank.

COMPONENT	PERCENT	RANGE (PERCENT)
Benzyl Alcohol	29.4	8.6 - 45.6
Triethanolamine	18.2	1.6 - 30.1
Potassium	7.7	1.2 - 19.7
Acetate	6.3	0.5 - 19.7
Sulfite	5.5	3.1 - 8.1
Thiosulfate	5.3	4.7 - 6.6
Carbonate	3.8	0.3 - 11.1
Diethylene Glycol	2.0	0.1 - 6.7
Triethylene Glycol	2.0	1.3 - 3.4
Ammonium	1.8	1.8 - 1.9
Hydroquinone	1.7	0.8 - 3.0
EDTA	1.6	1.3 - 1.8
Stain Reducing Agent #2	1.5	0.1 - 2.4
Sodium	1.5	0.8 - 2.9
Iminodiethanol	1.4	0 - 3.0
Ethylene Glycol	1.3	0 - 4.1
Color Developing Agent #3	1.2	0 - 6.4
Neutralizing Agent NA-1	1.1	0 - 3.9
Sulfate	0.8	0.2 - 1.5
Gluteraldehyde	0.8	0 - 3.1
Formaldehyde	0.7	0.4 - 1.2
1-phenyl-3-pyrazolidinone	0.5	0 - 1.5
Chloride	0.4	0 - 1.3
Stoddard Solvent	0.3	0 - 0.9
Diethanolamine	0.3	0 - 0.8
Bromide	0.2	0.1 - 0.4
Thiocyanate	0.2	0.1 - 0.3
Hydroquinonemonosulfonate	0.2	<0.1 - 0.2
Anti-Cal 5	0.2	0 - 0.6
	97.9	

Source: Eastman Kodak Company, from analyses performed in 1979-80.

Table 2

Analyses of inorganic substances in water samples

Laboratory (1) -->	ML	B&C
PRIORITY POLLUTANT METALS (2)		
Arsenic	<0.001	<0.004
Antimony	<.002	<.42
Beryllium	<.004	<.02
Cadmium	<.003	<.023
Chromium III + VI	<.029	<.05
Copper	<.007	<.055
Lead	<.002	<.18
Mercury	.0003	<.0005
Nickel	.013	<.11
Selenium	<.001	<.007
Silver	<.005	<.042
Thallium	<.005	<.3
Zinc	<.007	<.015
MAJOR CONSTITUENTS AND CHARACTERISTICS (2)		
Bicarbonate	339	310
Carbonate	.741	0
Potassium	2	2.1
Chloride	7.3	14
Nitrate	3.7	17
Magnesium	19.6	19
Fluoride	(3)	.38
Sulfate	25	7.1
Calcium	72.5	80
Sodium	22.7	22
Iron	(3)	<.74
Cyanide	.072	<.02
Dissolved solids	320	410
Hardness	263	
pH	7.7	8.0
Conductance (umho/cm)	580	560

(1) ML - Montgomery Laboratories
B&C - Brown and Caldwell
Analytical Laboratories.
(2) All analyses in milligrams per liter, except pH and conductance.
(3) Not determined.

Table 3

Analyses of organic substances in water samples
(ND - Not detected)

Laboratory (1) -->		ML	B&C
VOLATILE COMPOUNDS (2)			
Chloroform		0.1	ND
1,1-dichloroethane		(3)	ND
1,1-dichloroethene		(3)	ND
Tetrachloroethene		(3)	ND
1,1,1-trichloroethane		0.2	ND
1,1,2,2-tetrachloro-1,2-difluoroethane (4)	(5)	0.2	ND
1,1,2,2-trichloro-1,2-difluoroethane (4)	(5)	0.1	ND
Other volatile compounds		ND	ND
EXTRACTABLE COMPOUNDS		ND	ND

(1) ML - Montgomery Laboratories
B&C - Brown and Caldwell
Analytical Laboratories.
(2) In micrograms per liter.
(3) Detected, but below minimum quantitation limits.
(4) Not a priority pollutant.
(5) Tentative value based on the response of ethylbenzene standard.

Table 4

Analyses of primary pollutant metals in soil samples

Sample no. —>	1a	1b	2a	2b	3a	3b	4a	4b	5a	5b	6a	6b	7a	7b	Threshold limit concentrations	
Depth, in Feet-->	5-5.5	5.5-6	10-10.5	10.5-11	14-14.5	14.5-15	17-17.5	17.5-18	20-20.5	20.5-21	25-25.5	25.5-26	30-30.5	30.5-31	Total	Soluble
Laboratory (1)—>	ML	B&C	ML	B&C	ML	B&C	ML	B&C	ML	B&C	ML	B&C	ML	B&C	(mg/kg)	(mg/L)
CONSTITUENTS (2)																
Arsenic	5.8	3.2	3.8	2.0	5.5	1.5	2.7	<1.4	4.3	1.7	4.3	<1.3	7.5	1.3	500	5
Antimony	<.3	<1.4	<.3	<1.4	<.3	<1.4	<.3	<1.4	<.3	<1.4	<.3	<1.4	<.3	<1.4	500	15
Beryllium	<.5	<.5	1.8	<.5	<.5	<.5	<.5	<.5	0.22	<.5	<.5	<.5	<.5	<.5	75	0.75
Cadmium	<.3	<.77	1	<.77	1.4	<.77	.46	<.77	.32	<.77	<.3	<.77	<.3	<.77	100	1
Chromium III + VI	13	5.5	17	3.5	16	1.9	11	2.6	18	5.2	17	<1.7	23	<.77	2500	560
Copper	19	12	24	11	24	6.9	10	4.9	15	8.6	25	7.0	29	8.4	2500	25
Lead	4.3	<8.0	5.6	<8.0	5.5	<8.0	3.3	<8.0	4.6	<8.0	4.4	<8.0	6.6	<8.0	1000	5
Mercury	.043	.38	.032	<.38	.033	(3)	.034	<.38	.039	(3)	.052	<.38	.058	<.38	20	0.2
Nickel	11	9.7	23	20.0	26	7.6	11	6.9	13	10.0	13	4.7	17	4.5	2000	20
Selenium	<.1	<1.7	<.1	<1.7	<.1	<1.7	<.1	<1.7	<.1	<1.7	<.1	<1.7	<.1	<1.7	100	1
Silver	1.5	<1.3	0.8	<1.3	0.8	<1.3	<.5	<1.3	<.5	<1.3	.74	<1.3	<.5	<1.3	500	5
Thallium	<.6	<9	<.6	<9	<.6	<9	<.6	<9	<.6	<9	<.6	<9	<.6	<9	700	7
Zinc	43	27	47	26	57	21	26	18	42	23	46	15	52	19	5000	250

(1) ML - Montgomery Laboratories
B&C - Brown and Caldwell Analytical Laboratories.
(2) All analyses are total concentrations, in milligrams per kilogram.
(3) Not determined.

Table 5

Analyses of organic primary pollutants in soil samples

(ND - Not detected)

Sample no. -->	1a	1b	2a	2b	3a	3b	4a	4b	5a	5b	6a	6b	7a	7b
Depth, in Feet -->	5-5.5	5.5-6	10-10.5	10.5-11	14-14.5	14.5-15	17-17.5	17.5-18	20-20.5	20.5-21	25-25.5	25.5-26	30-30.5	30.5-31
Laboratory (1)-->	ML	B&C	ML	B&C	ML	B&C	ML	B&C	ML	B&C	ML	B&C	ML	B&C
VOLATILE COMPOUNDS (2)														
Methylene chloride	0.060	ND	0.030	ND	0.025	ND	0.029	ND	0.015	ND	ND	ND	ND	ND
Decane (3) (4)	.004	ND	ND	ND	ND	ND	ND	ND	0.003	ND	ND	ND	ND	ND
Nonanal (3) (4)	.004	ND	ND	ND	ND	ND	ND	ND	ND	ND	ND	ND	ND	ND
Other volatile compounds	ND	ND	ND	ND	ND	ND	ND	ND	ND	ND	ND	ND	ND	ND
EXTRACTABLE COMPOUNDS	ND	ND	ND	ND	ND	ND	ND	ND	ND	ND	ND	ND	ND	ND

(1) ML - Montgomery Laboratories
B&C - Brown and Caldwell Analytical Laboratories
(2) In milligrams per kilogram.
(3) Not a priority pollutant.
(4) Tentative value based on the response to ethylbenzene standars.

FIGURES

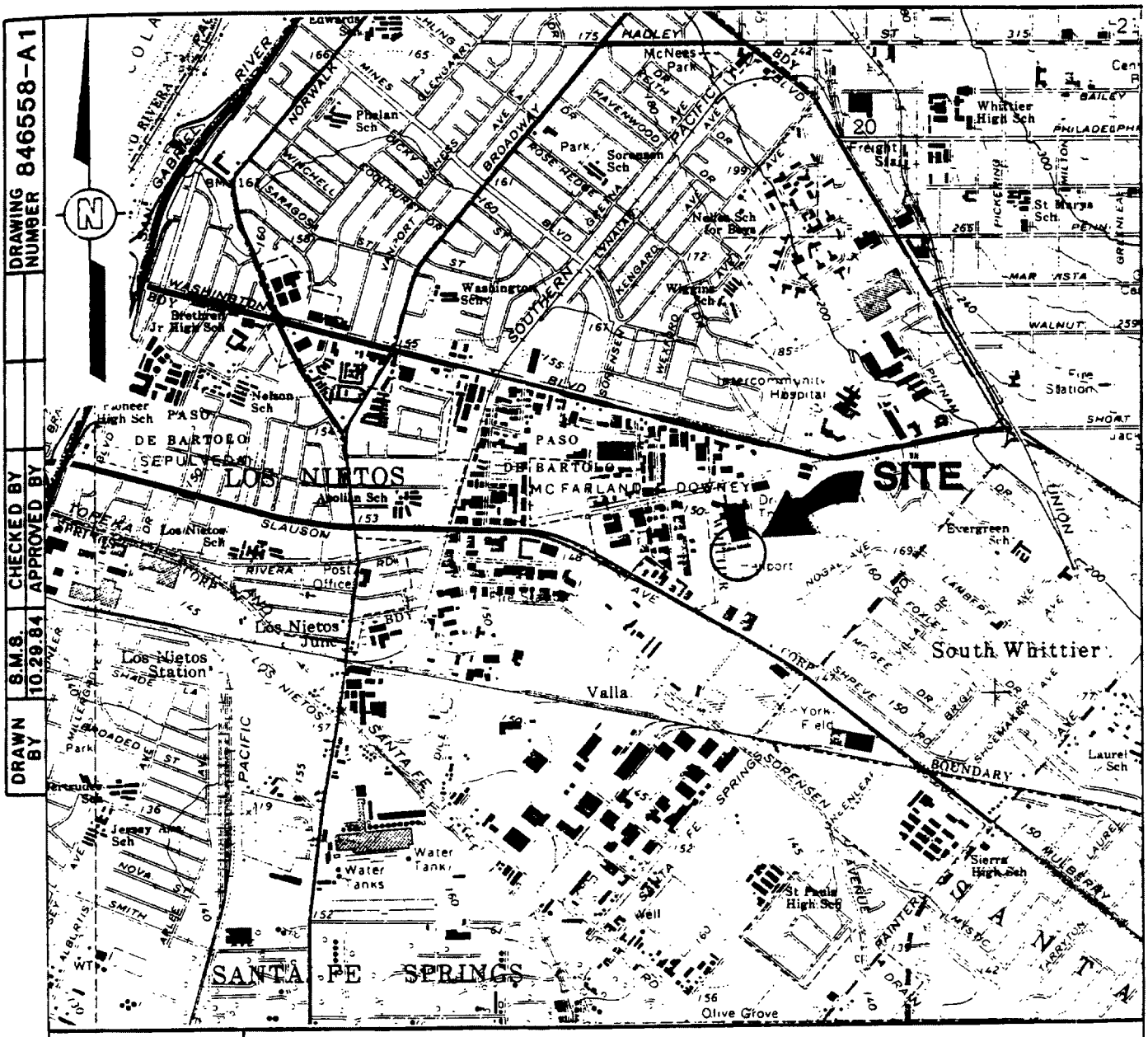

SITE

FIGURE 1
SITE LOCATION MAP

SCALE
0 2,000 4,000 FEET

PREPARED FOR
EASTMANN KODAK
WHITTIER, CALIFORNIA

REFRENCE:

7.5 MINUTE U.S.G.S TOPOGRAPHIC MAP OF WHITTIER, CALIFORNIA QUADRANGLE
DATED: 1965, PHOTOREVISED : 1972
APPROXIMATE SCALE: 1"=2000 (1:24,000)

IT CORPORATION

19 1253 HERCULENE, A&B SMITH CO., PGH., PA

BORING NO. B-1

COORDINATES N _____ E _____

FIELD ENGINEER T.W. Thurnblad — DATE BEGAN 7/31/84

EDITED BY T.W. Thurnblad — DATE FINISHED 7/31/84

CHECKED BY _____ — GROUND SURFACE EL. _____

DEPTH IN FEET	LABORATORY TEST DATA: TESTS REPORTED ELSEWHERE	ATTERBERG LIMITS: LIQUID LIMIT (%)	ATTERBERG LIMITS: PLASTICITY INDEX (%)	STRENGTH TEST DATA: TYPE OF TEST	STRENGTH TEST DATA: NORMAL OR CONFINING PRESSURE (PSF)	STRENGTH TEST DATA: DEVIATOR STRESS (PSF)	STRENGTH TEST DATA: SHEAR STRENGTH (PSF)	MOISTURE CONTENT (%)	DRY DENSITY (PCF)	PENETRATION RESISTANCE (BLOWS/FT.)	SAMPLE	USCS	PROFILE	DESCRIPTION
0														
										1		sw		Brown, fine SAND.
5														Brown, fine SAND, medium dense, a little coarse sand, moist.
														Very moist at 8 feet.
												ml/sw		
10										8		ml		Brown CLAYEY SILT, moist.
														Brown CLAYEY SILT, moist, some fine sand.
15										8				Brown CLAYEY SILT, moist with white streaks, probably sulfate precipitates, some fine sand
										4		ml/sm		Brown SILTY fine SAND, minor amounts of clay, moist, some medium sand.
20										8		sp/ml		Light brown fine SAND, some silt, some medium sand. A piece of gravel (1 cm), moist.
										8				Light brown fine SAND, a little silt, some medium sand, piece of fine gravel, very moist.
25												ml		Brown CLAYEY SAND, wet, at approximately 27 feet.
										7		sm/ml		Brown SILTY fine SAND, some clay, water bearing.
30										8		sm		Brown SILTY fine SAND, very moist, no free water.
										8				Brown CLAYEY fine SAND, water bearing.
												ml		Brown CLAYEY fine SAND, water bearing to 31 3/4 feet, then very moist at 32 feet. 31 to 32 feet zone had several gravel size plugged with S chunk 1 1/2" diameter at 32 feet.
35										10		sm		Light grey SILT, moist.
										11		sm/ml		Brown SILTY fine SAND, moist.
40														Light brown SILTY fine SAND, trace of clay, wet.
										18				Light brown SILTY fine SAND, very moist.
														Brown fine SAND, very fine grained sand plus some clayey sand at 40 feet. A little silt from 40 to 41 feet, wet (water added).
														TOTAL DEPTH 40 FEET
														Sampler Driven TO 41 Feet.

FIGURE 2

PROJECT NO. 846558

CLIENT EASTMAN KODAK

IT CORPORATION

DRAWN BY	CHECKED BY	DRAWING NUMBER 846558-A2
HDS	APPROVED BY	
10-19-84		

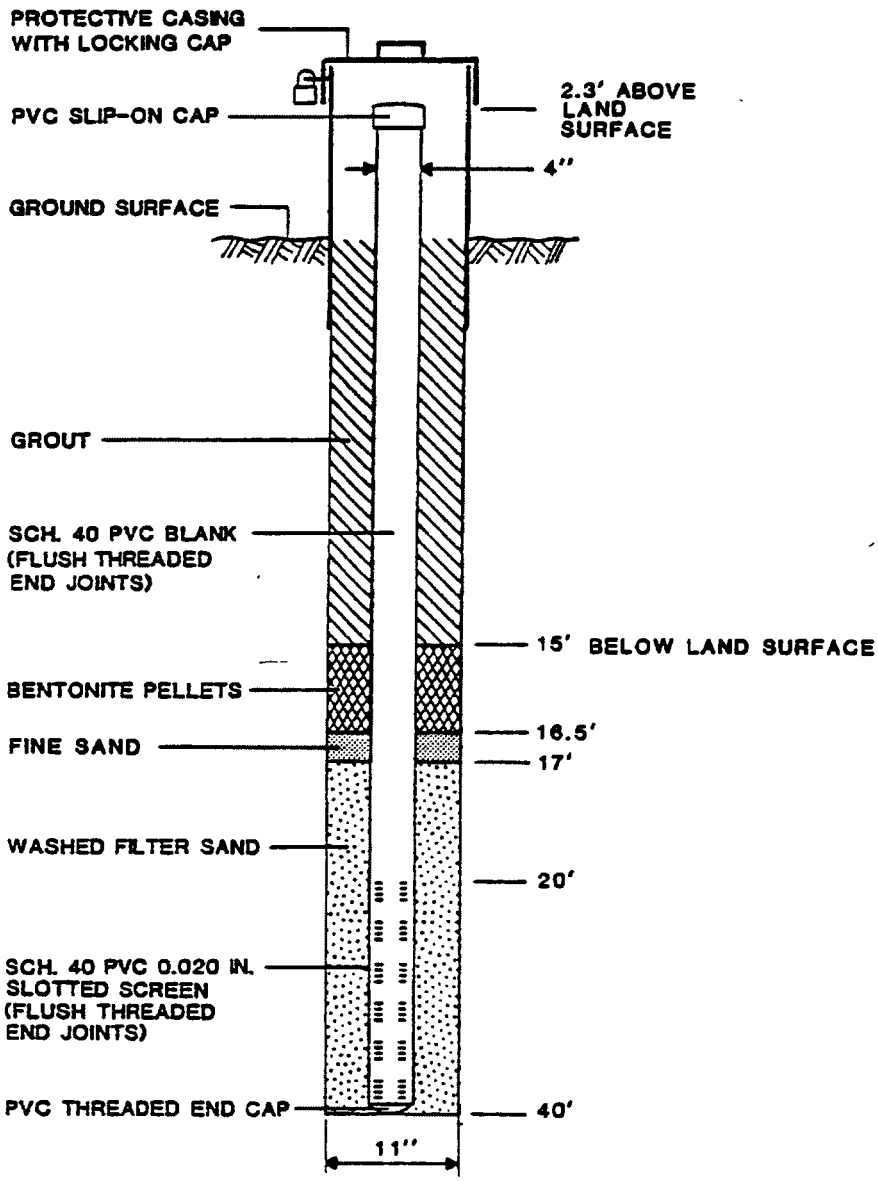

FIGURE 3

MONITORING WELL #1
CONSTRUCTION DETAILS

PREPARED FOR

EASTMANN KODAK
WHITTIER, CALIFORNIA

IT CORPORATION

10 1253 HERCULENE. A&B SMITH CO., PGH., PA

APPENDIX A

MONTGOMERY LABORATORIES
a division of James M. Montgomery, Consulting Engineers, Inc.
555 East Walnut Street, Pasadena, California 91101
(818) 796-9141 / (213) 681-4255 Telex 67-5420

Report of Priority Pollutant Metals in water

IT Corporation
17500 Redhill Ave.
Suite 202
Irvine, CA 92714
Attn: Timothy W. Thornblad

Job#/PO#: 846558
Workorder #: W00396
Report #: R01124

Date Sampled: 8/8/84
Date Completed: 9/16/84

Date Received: 8/9/84

Lab#	Sample I.D	Ag mg/l	As mg/l	Be mg/l	Cd mg/l	Cr mg/l	Cu mg/l
E82990	08081610 MW-1	<0.005	<0.001	<0.004	<0.003	<0.029	<0.007

Lab#	Sample I.D.	Hg mg/l	Ni mg/l	Pb mg/l	Sb mg/l	Se mg/l	Tl mg/l
E82990	08081610 MW-1	.0003	.013	<0.002	<0.002	<0.001	<0.005

Lab#	Sample I.D.	Zn mg/l
E82990	08081610 MW-1	<0.007

NA. Not Analyzed

Submitted by [signature] Approved by [signature]

MONTGOMERY LABORATORIES
a division of James M. Montgomery, Consulting Engineers, Inc.
555 East Walnut Street, Pasadena, California 91101
(818) 796-9141 / (213) 681-4255 Telex 67-5420

Report of Major Cation and Anion Analysis

IT Corporation
17500 Redhill Ave.
Suite 202
Irvine, CA 92714
Attn: Timothy W. Thurnblad

Job#/PO#: 846558
Workorder #: W00396
Report #: R01122

Date Sampled: 8/8/84
Date Completed: 9/16/84

Date Received: 8/9/84

Sample Lab Number: E82990 Sample ID: 08081610 MW-1

CATIONS:	(mg/l)	(meq/l)	ANIONS:	(mg/l)	(meq/l)
			Bicarbonate	339	5.55
Sodium	22.7	0.987	Carbonate	0.741	0.0247
Potassium	2	0.0513	Chloride	7.3	0.206
Calcium	72.5	3.63	Sulfate	25	0.521
Magnesium	19.6	1.63	Nitrate	3.7	0.264
			Fluoride	NA	ND
			Hydroxide	0.00	0.00

CATION SUM = 6.3 meq/l ANION SUM = 6.57 meq/l

OTHER WATER QUALITY PARAMETERS DETERMINED (mg/l):

pH (unitless)	7.7
Conductance (umho/cm)	580
Alkalinity	279
TDS by addition	320
Hardness	263
Langelier Index	0.77
pH of CaCO3 saturation (25C)	6.93
pH of CaCO3 saturation (60C)	6.4
Free CO2 (25C)	13.5

NA: Not Analyzed ND: Not Detected

Submitted by J. Oppenheimer Approved by A. Eaton

Kodak

MONTGOMERY LABORATORIES
a division of James M. Montgomery, Consulting Engineers, Inc.
555 East Walnut Street, Pasadena, California 91101
(818) 796-9141 / (213) 681-4255 Telex 67-5420

Report of Inorganic Analyses
in water

IT Corporation
17500 Redhill Ave.
Suite 202
Irvine, CA 92714
Attn: Timothy W. Thurnblad

Job#/PO#: 846558
Workorder #: W00396
Report #: R01120

Date Sampled: 8/8/84
Date Completed: 8/24/84
Date Received: 8/9/84

Lab#	Sample I.D.	CN mg/l
E82990	08081610 MW-1	0.072

NA: Not Analyzed

Submitted by Jurate Sepikas

Approved by J. Oppenheimer

BROWN AND CALDWELL
CONSULTING ENGINEERS
ANALYTICAL SERVICES DIVISION
373 SOUTH FAIR OAKS AVE
PASADENA, CA 91105
PHONE (818) 795-7553
(213) 681-4655

Log No. P84-08-095-1

Date Sampled 08-08-84
Date Received 08-09-84
Date Reported 09-04-84

Reported To:
IT Engineers
17500 Redhill Avenue, Suite 202
Irvine, CA 92714

ATTN: Tim Thurnblad

Laboratory Director

cc.

Log No.	Sample Description
-095-1	08081610 MW-1

Concentration: mg/L

	08-095-1
Beryllium	<0.02
Cadmium	<0.023
Chromium	<0.05
Copper	<0.055
Lead	<0.18
Nickel	<0.11
Silver	<0.042
Thallium	<0.3
Zinc	<0.015
Antimony	<0.42
Arsenic	<0.004
Selenium	<0.007
Mercury	<0.0005
PH, Units	8.0

IT Engineers

Log No. P84-08-095

Date Reported 09-04-84

Concentration: mg/L

	08-095-1					
Alkalinity (as Carbonate)	0.0					
Alkalinity (as Bicarbonate)	310					
Potassium	2.1					
Chloride	14					
Nitrate (as NO3)	17					
Magnesium	19					
Specific Conductance, umhos/cm	560					
Filterable Residue	410					
Total Suspended Solids	<5					
Fluoride	0.38					
Sulfate	7.1					
Calcium	80					
Sodium	22					
Iron	<0.074					
Cyanide	<0.02					

MONTGOMERY LABORATORIES
a division of James M. Montgomery, Consulting Engineers, Inc
555 East Walnut Street, Pasadena, California 91101
(818) 796-9141 / (213) 681-4255 Telex 67-5420

Report of GC/MS Analysis for VOLATILE ORGANICS in Water

IT Corporation
17500 Redhill Ave.
Suite 202
Irvine, CA 92714
Attn: Timothy W. Thurnblad

Job#/PO#: 846558
Workorder #: W00396
Report #: R01123

Date Sampled: 8/8/84
Date Analyzed: 8/30/84
Date Received: 8/9/84

Lab #: F82990
Sample I.D.: 08081610 MW-1

Compound	Concentration (ug/l)
Chloroform	0.1
1,1-Dichloroethane	NQ
1,1-Dichloroethene	NQ
Tetrachloroethene	NQ
1,1,1-Trichloroethane	0.2

ND: Not Detected
NA: Not Analyzed
NQ: Not Quantitated; Detected but below minimum quantitation limits
(): Tentative value only

Submitted by Fong Yi Lee Approved by Albert R. Turnell

Report of Analysis by GC/MS for
VOLATILE ORGANICS

Non-priority pollutants detected:

Compound	Concentration (micrograms/liter)
1,1,2,2-Tetrachloro-1,2-difluoroethane	(0.2)
1,1,2-Trichloro-1,2-difluoroethane	(0.1)

ND: Not Detected
NA: Not Analyzed
NQ: Not Quantified, detected below minimum quantification limit
(): Tentative value based on the response of Ethylbenzene standard

PURGEABLE VOLATILE ORGANIC COMPOUNDS
ANALYSIS BY PURGE AND TRAP GC/MS

Compounds Included in Quantitative Analysis

Compound	MDL	Compound	MDL
Acrolein	1.0	1,1,1-Trichloroethane	0.1
Acrylonitrile	1.0	1,1,2-Trichloroethane	0.1
Benzene	0.1	Trichloroethene	0.1
Bromoform	0.1	Vinyl Chloride	0.1
Carbon Tetrachloride	0.1	Acetone	0.1
Chlorobenzene	0.1	Methylethylketone	0.5
Dibromochloromethane	0.1	Tetrahydrofuran	0.1
Chloroethane	0.1	trans-1,3-Dichloropropene	0.1
2-Chloroethylvinylether	0.1	cis-1,3-Dichloropropene	0.1
Chloroform	0.1	m,p-Xylene	0.1
Dichlorobromomethane	0.1	o-Xylene	0.1
1,1-Dichloroethane	0.1	p-Chlorotoluene	0.1
1,2-Dichloroethane	0.1	Styrene	0.1
1,1-Dichloroethene	0.1	1,3-Dichlorobenzene	0.1
1,2-Dichloropropane	0.1	1,2-Dichlorobenzene	0.1
1,2-Dichloropropene	0.1	1,4-Dichlorobenzene	0.1
Ethylbenzene	0.1	1,2-Dibromo-3-chloropropane	0.5
Methyl Bromide	0.1	Trichlorobenzene	0.1
Methyl Chloride	0.1	Naphthalene	0.1
Methylene Chloride	0.1	trans-1,2-Dichloroethene	0.1
1,1,2,2-Tetrachloroethane	0.1	cis-1,2-Dichloroethene	0.1
Tetrachloroethene	0.1	Trichlorofluoromethane	0.1
Toluene	0.1	Propylbenzene	0.1
1,2-Dibromoethane (EDB)	0.1		

MDL - Minimum detection limit in micrograms/liter

MONTGOMERY LABORATORIES
a division of James M. Montgomery, Consulting Engineers, Inc.
555 East Walnut Street, Pasadena, California 91101
(818) 796-9141 / (213) 681-4255 Telex 67-5420

Report of GC/MS Analysis for
BASE/NEUTRAL/ACID EXTRACTABLE ORGANICS
in Water

IT Corporation
17500 Redhill Ave.
Suite 202
Irvine, CA 92714
Attn: Timothy W. Thurnblad

Job#/PO#: 846558
Workorder #: W00396
Report #: R01121

Date Sampled: 8/8/84
Date Analyzed: 10/10/84

Date Received: 8/9/84

Lab #: E82990
Sample I.D.: 08081610 MW-1

Compound	Concentration (micrograms/liter)
BASE/NEUTRAL/ACID EXTRACTABLES	ND

ND: Not Detected
NA: Not Analyzed
NQ: Not Quantified; detected below minimum detection limit

Submitted by Carl Kircher

Approved by Albert R. Trimell

BASE/NEUTRAL/ACIDIC EXTRACTABLE ORGANICS ANALYSIS BY GC/MS

Compounds Included in Quantitative Analysis

Compound	MDL	Compound	MDL
Acenaphthene	0.1	1,2-Diphenylhydrazine	0.5
Acenaphthylene	0.1	Fluoranthene	0.1
Anthracene	0.1	Fluorene	0.1
Benzidine	20	Hexachlorobenzene	1
Benzo(a)anthracene	0.1	Hexachlorobutadiene	1
Benzo(a)pyrene	1	Hexachlorocyclopentadiene	1
Benzo(b)fluoranthene	1	Hexachloroethane	1
Benzo(g,h,i)perylene	2	Indeno(1,2,3-c,d)pyrene	2
Benzo(k)fluoranthene	1	Isophorone	0.5
bis(2-Chloroethoxy)methane	0.5	Naphthalene	0.1
bis(2-Chloroethyl)ether	0.5	Nitrobenzene	0.1
bis(2-Chloroisopropyl)ether	0.5	N-Nitrosodipropylamine	0.5
bis(2-Ethylhexyl)phthalate	1	N-Nitrosodiphenylamine	0.5
4-Bromophenylphenylether	1	Phenanthrene	0.1
Benzylbutylphthalate	1	Pyrene	0.1
2-Chloronaphthalene	0.1	1,2,4-Trichlorobenzene	0.1
4-Chlorophenylphenylether	1	2-Chlorophenol	0.5
Chrysene	0.1	2,4-Dichlorophenol	0.5
Dibenzo(a,h)anthracene	2	2,4-Dimethylphenol	0.5
1,2-Dichlorobenzene	0.1	4,6-Dinitro-o-cresol	5
1,3-Dichlorobenzene	0.1	2,4-Dinitrophenol	10
1,4-Dichlorobenzene	0.1	2-Nitrophenol	0.5
3,3'-Dichlorobenzidine	10	4-Nitrophenol	5
Diethylphthalate	0.1	p-Chloro-m-cresol	0.5
Dimethylphthalate	0.1	Pentachlorophenol	10
Di-n-butylphthalate	1	Phenol	0.5
2,4-Dinitrotoluene	0.5	2,4,6-Trichlorophenol	0.5
2,6-Dinitrotoluene	0.5		
Di-n-octylphthalate	1		

MDL - Minimum detection limit in micrograms/liter

BROWN AND CALDWELL
ANALYTICAL LABORATORIES

September 4, 1984 Lab. No. P84-08-095

IT Engineers
17500 Redhill Avenue, Suite 202
Irvine, CA 92714

Attention: Tim Thurnblad

GAS CHROMATOGRAPHY/MASS SPECTROMETRY RESULTS - EPA METHOD 624

This method will analyze for all priority pollutants stated in the EPA Method 624 of the July, 1982, Methods for Organic Chemical Analysis of Municipal and Industrial Wastewater, EPA-600/4-82-057. In addition, all other peaks appearing in the reconstructed ion chromatogram (RIC) above the detection limit will be quantitated based on the nearest internal standard. Hard copies of RICs and compound identifications are available upon request.

BC Log Number P84-08-095: 08081610 MW-1

Date Sampled: 08-08-84
Date Received: 08-08-84
Date Extracted: 08-22-84

Compound	Concentration: µg/L
PURGEABLE PRIORITY POLLUTANTS:	
Acrolein	< 10
Acrylonitrile	< 10
Other purgeable priority pollutants	< 1

GAS CHROMATOGRAPHY/MASS SPECTROMETRY RESULTS - EPA METHOD 625

This method will analyze for all priority pollutants stated in the EPA Method 625 of the July, 1982, Methods for Organic Chemical Analysis of Municipal and Industrial Wastewater, EPA-600/4-82-057. In addition, the five most prominent peaks appearing in the reconstructed ion chromatogram (RIC) above the detection limit will be quantitated based on the nearest internal standard. Hard copies of RICs and compound identifications are available upon request.

BC Log Number P84-08-095: 08081610 MW-1

Date Sampled: 08-08-84
Date Received: 08-09-84
Date Extracted: 08-10-84

Compound	Concentration: µg/L
EXTRACTABLE PRIORITY POLLUTANTS:	
None Detected	< 10

No extractable priority pollutants were observed, and the following detection limits apply:

Compound	Concentration: µg/L
All Base - Neutrals (except those listed below)	10
All Acids (except those listed below)	10
Dimethylphthalate	25
Benzidine	40
Di-n-Butylphthalate	50
N-Nitrosodimethylamine	80
N-Nitrosodi-n-propylamine	40
2,4-Dinitrophenol	25
4,6-Dinitro-o-Cresol	50
4-Nitrophenol	25

Reported by: Edward Wilson
Edward Wilson
Laboratory Director

APPENDIX B

MONTGOMERY LABORATORIES
a division of James M. Montgomery, Consulting Engineers, Inc.
555 East Walnut Street, Pasadena, California 91101
(818) 796-9141 / (213) 681-4255 Telex 67-5420

Report of Priority Pollutant Metals in soils

IT Corporation
17500 Redhill Ave.
Suite 202
Irvine, CA 92714
Attn: Timothy W. Thurnblad

Job#/PO#: 437.0080
Workorder #: W00330
Report #: R00874

Date Sampled: Not Available
Date Completed: 9/7/84
Date Received: 8/3/84

Lab#	Sample I.D.	Ag MG/KG	As MG/KG	Be MG/KG	Cd MG/KG	Cr MG/KG	Cu MG/KG	Hg MG/KG	Ni MG/KG
E82415	5'-5.5'	1.5	5.8	<.5	<.3	13	19	.043	11
E82416	10'-10.5'	.8	3.8	1.8	1	17	24	.032	23
E82417	14'-14.5'	.8	5.5	<.5	1.4	16	24	.033	26
E82418	17'-17.5'	<.5	2.7	<.5	.46	11	10	.034	11
E82419	20'-20.5'	<.5	4.3	.22	.32	18	15	.039	13
E82420	25'-25.5'	.74	4.3	<.5	<.3	17	25	.052	13
E82421	30'-30.5'	<.5	7.5	<.5	<.3	23	29	.058	17

Lab#	Sample I.D.	Pb MG/KG	Sb MG/KG	Se MG/KG	Tl MG/KG	Zn MG/KG
E82415	5'-5.5'	4.3	<.3	<.1	<.6	43
E82416	10'-10.5'	5.6	<.3	<.1	<.6	47
E82417	14'-14.5'	5.5	<.3	<.1	<.6	57
E82418	17'-17.5'	3.3	<.3	<.1	<.6	26
E82419	20'-20.5'	4.6	<.3	<.1	<.6	42
E82420	25'-25.5'	4.4	<.3	<.1	<.6	46
E82421	30'-30.5'	6.6	<.3	<.1	<.6	52

NA: Not Analyzed

Submitted by [signature] Approved by [signature]

Kodak

BROWN AND CALDWELL
CONSULTING ENGINEERS
ANALYTICAL SERVICES DIVISION
373 SOUTH FAIR OAKS AVE.
PASADENA, CA 91105
PHONE (818) 795-7553
(213) 681-4655

Log No. P84-08-023

Date Sampled 07-31-84
Date Received 08-01-84
Date Reported 08-24-84

Reported To: IT Engineers
17500 Redhill Avenue, Suite 202
Irvine, CA 92714

Attention: Tim Thurnblad

Edward Wilson
Laboratory Director

cc.

Log No.	Sample Description
08-023-1	5.5-6' B-1
08-023-2	10.5-11' B-1
08-023-3	14.5-15' B-1
08-023-4	17.5-18' B-1
08-023-5	20.5-21' B-1
08-023-6	25.5-26' B-1

Concentration: mg/kg

	08-023-1	08-023-2	08-023-3	08-023-4	08-023-5	08-023
Beryllium	<0.5	<0.5	<0.5	<0.5	<0.5	<0.
Cadmium	<0.77	<0.77	<0.77	<0.77	<0.77	<0.7
Chromium	5.5	3.5	1.9	2.6	5.2	<1.
Copper	12	11	6.9	4.9	8.6	7.
Lead	<8.0	<8.0	<8.0	<8.0	<8.0	<8.
Nickel	9.7	20.0	7.6	6.9	10.0	4.
Silver	<1.3	<1.3	<1.3	<1.3	<1.3	<1.
Thallium	<9	<9	<9	<9	<9	<
Zinc	27	26	21	18	23	1
Antimony	<1.4	<1.4	<1.4	<1.4	<1.4	<1.
Arsenic	3.2	2.0	1.5	<1.4	1.7	<1.
Selenium	<1.7	<1.7	<1.7	<1.7	<1.7	<1.
Mercury	0.38	<0.38	---	<0.38	---	<0.3

BROWN AND CALDWELL
CONSULTING ENGINEERS
ANALYTICAL SERVICES DIVISION
373 SOUTH FAIR OAKS AVE.
PASADENA, CA 91105
PHONE (818) 795-7553
(213) 681-4655

Log No. P84-08-023

Date Sampled 07-31-84
Date Received 08-01-84
Date Reported 08-24-84

IT Engineers

Reported To:

cc.

Laboratory Director

Log No.	Sample Description
08-023-7	30.5-31' B-1

Concentration: mg/kg

	08-023-7					
Beryllium	<0.5					
Cadmium	<0.77					
Chromium	3.4					
Copper	8.4					
Lead	<8.0					
Nickel	4.5					
Silver	<1.3					
Thallium	<9					
Zinc	19					
Antimony	<1.4					
Arsenic	1.3					
Selenium	<1.7					
Mercury	<0.38					

MONTGOMERY LABORATORIES
a division of James M. Montgomery, Consulting Engineers, Inc.
555 East Walnut Street, Pasadena, California 91101
(818) 796-9141 / (213) 681-4255 Telex 67-5420

Report of GC/MS Analysis for
VOLATILE ORGANICS
in Soil

IT Corporation
17500 Redhill Ave.
Suite 202
Irvine, CA 92714
Attn: Timothy W. Thurnblad

Job#/PO#: 437.0080
Workorder #: W00330
Report #: R00860

Date Sampled: Not Available
Date Analyzed: 10/11/84

Date Received: 8/3/84

Lab #:	E8241S
Sample I.D.:	5'-5.5'

Compound	Concentration (milligrams/kilogram wet weight)
PRIORITY POLLUTANTS:	
Methylene Chloride	0.060
Others	ND

ND: Not Detected
NA: Not Analyzed
NQ: Not Quantified; detected below minimum detection limit

Submitted by Carl Kircher

Approved by Albert R. Tunnell

Report of Analysis by GC/MS for
VOLATILE ORGANICS

Non-priority pollutants detected:

Compound	Concentration (milligrams/kilogram wet weight)
C10 H22	(0.004)
Nonanal	(0.004)

ND: Not Detected
NA: Not Analyzed
NQ: Not Quantified; detected below minimum detection limit
(): Tentative value based on the response of Ethylbenzene standard.

PURGEABLE VOLATILE ORGANIC COMPOUNDS
ANALYSIS BY PURGE AND TRAP GC/MS

Compounds Included in Quantitative Analysis

Compound	MDL	Compound	MDL
Acrolein	0.010	1,1,1-Trichloroethane	0.001
Acrylonitrile	0.010	1,1,2-Trichloroethane	0.001
Benzene	0.001	Trichloroethene	0.001
Bromoform	0.001	Vinyl Chloride	0.001
Carbon Tetrachloride	0.001	Acetone	0.001
Chlorobenzene	0.001	Methylethylketone	0.005
Dibromochloromethane	0.001	Tetrahydrofuran	0.001
Chloroethane	0.001	trans-1,3-Dichloropropene	0.001
2-Chloroethylvinylether	0.001	cis-1,3-Dichloropropene	0.001
Chloroform	0.001	m,p-Xylene	0.001
Dichlorobromomethane	0.001	o-Xylene	0.001
1,1-Dichloroethane	0.001	p-Chlorotoluene	0.001
1,2-Dichloroethane	0.001	Styrene	0.001
1,1-Dichloroethene	0.001	1,3-Dichlorobenzene	0.001
1,2-Dichloropropane	0.001	1,2-Dichlorobenzene	0.001
1,2-Dichloropropene	0.001	1,4-Dichlorobenzene	0.001
Ethylbenzene	0.001	1,2-Dibromo-3-chloropropane	0.005
Methyl Bromide	0.001	Trichlorobenzene	0.001
Methyl Chloride	0.001	Naphthalene	0.001
Methylene Chloride	0.001	trans-1,2-Dichloroethene	0.001
1,1,2,2-Tetrachloroethane	0.001	cis-1,2-Dichloroethene	0.001
Tetrachloroethene	0.001	Trichlorofluoromethane	0.001
Toluene	0.001	Propylbenzene	0.001
1,2-Dibromoethane (EDB)	0.001		

MDL - Minimum detection limit in milligrams/kilogram wet weight

MONTGOMERY LABORATORIES
a division of James M. Montgomery, Consulting Engineers, Inc.
555 East Walnut Street, Pasadena, California 91101
(818) 796-9141 / (213) 681-4255 Telex 67-5420

Report of GC/MS Analysis for
VOLATILE ORGANICS
in Soil

IT Corporation
17500 Redhill Ave.
Suite 202
Irvine, CA 92714
Attn: Timothy W. Thurnblad

Job#/PO#: 437.0080
Workorder #: W00330
Report #: R00861

Date Sampled: Not Available
Date Analyzed: 10/11/84

Date Received: 8/3/84

Lab #: E82416
Sample I.D.: 10'-10.5'

Compound	Concentration (milligrams/kilogram wet weight)
PRIORITY POLLUTANTS:	
Methylene Chloride	0.030
Others	ND

ND: Not Detected
NA: Not Analyzed
NQ: Not Quantified; detected below minimum detection limit

Submitted by Carl Kircher Approved by Albert R. Fundell

PURGEABLE VOLATILE ORGANIC COMPOUNDS
ANALYSIS BY PURGE AND TRAP GC/MS

Compounds Included in Quantitative Analysis

Compound	MDL	Compound	MDL
Acrolein	0.010	1,1,1-Trichloroethane	0.001
Acrylonitrile	0.010	1,1,2-Trichloroethane	0.001
Benzene	0.001	Trichloroethene	0.001
Bromoform	0.001	Vinyl Chloride	0.001
Carbon Tetrachloride	0.001	Acetone	0.001
Chlorobenzene	0.001	Methylethylketone	0.005
Dibromochloromethane	0.001	Tetrahydrofuran	0.001
Chloroethane	0.001	trans-1,3-Dichloropropene	0.001
2-Chloroethylvinylether	0.001	cis-1,3-Dichloropropene	0.001
Chloroform	0.001	m,p-Xylene	0.001
Dichlorobromomethane	0.001	o-Xylene	0.001
1,1-Dichloroethane	0.001	p-Chlorotoluene	0.001
1,2-Dichloroethane	0.001	Styrene	0.001
1,1-Dichloroethene	0.001	1,3-Dichlorobenzene	0.001
1,2-Dichloropropane	0.001	1,2-Dichlorobenzene	0.001
1,2-Dichloropropene	0.001	1,4-Dichlorobenzene	0.001
Ethylbenzene	0.001	1,2-Dibromo-3-chloropropane	0.005
Methyl Bromide	0.001	Trichlorobenzene	0.001
Methyl Chloride	0.001	Naphthalene	0.001
Methylene Chloride	0.001	trans-1,2-Dichloroethene	0.001
1,1,2,2-Tetrachloroethane	0.001	cis-1,2-Dichloroethene	0.001
Tetrachloroethene	0.001	Trichlorofluoromethane	0.001
Toluene	0.001	Propylbenzene	0.001
1,2-Dibromoethane (EDB)	0.001		

MDL - Minimum detection limit in milligrams/kilogram wet weight

MONTGOMERY LABORATORIES
a division of James M. Montgomery, Consulting Engineers, Inc.
555 East Walnut Street, Pasadena, California 91101
(818) 796-9141 / (213) 681-4255 Telex 67-5420

Report of GC/MS Analysis for
VOLATILE ORGANICS
in Soil

IT Corporation
17500 Redhill Ave.
Suite 202
Irvine, CA 92714
Attn: Timothy W. Thurnblad

Job#/PO#: 437.0080
Workorder #: W00330
Report #: R00862

Date Sampled: Not Available
Date Analyzed: 10/11/84

Date Received: 8/3/84

Lab #: E82417
Sample I.D.: 14'-14.5'

Compound	Concentration (milligrams/kilogram wet weight)
PRIORITY POLLUTANTS:	
Methylene Chloride	0.025
Others	ND

ND: Not Detected
NA: Not Analyzed
NQ: Not Quantified; detected below minimum detection limit

Submitted by Carl Kircher

Approved by Albert R. Trumbull

PURGEABLE VOLATILE ORGANIC COMPOUNDS
ANALYSIS BY PURGE AND TRAP GC/MS

Compounds Included in Quantitative Analysis

Compound	MDL	Compound	MDL
Acrolein	0.010	1,1,1-Trichloroethane	0.001
Acrylonitrile	0.010	1,1,2-Trichloroethane	0.001
Benzene	0.001	Trichloroethene	0.001
Bromoform	0.001	Vinyl Chloride	0.001
Carbon Tetrachloride	0.001	Acetone	0.001
Chlorobenzene	0.001	Methylethylketone	0.005
Dibromochloromethane	0.001	Tetrahydrofuran	0.001
Chloroethane	0.001	trans-1,3-Dichloropropene	0.001
2-Chloroethylvinylether	0.001	cis-1,3-Dichloropropene	0.001
Chloroform	0.001	m,p-Xylene	0.001
Dichlorobromomethane	0.001	o-Xylene	0.001
1,1-Dichloroethane	0.001	p-Chlorotoluene	0.001
1,2-Dichloroethane	0.001	Styrene	0.001
1,1-Dichloroethene	0.001	1,3-Dichlorobenzene	0.001
1,2-Dichloropropane	0.001	1,2-Dichlorobenzene	0.001
1,2-Dichloropropene	0.001	1,4-Dichlorobenzene	0.001
Ethylbenzene	0.001	1,2-Dibromo-3-chloropropane	0.005
Methyl Bromide	0.001	Trichlorobenzene	0.001
Methyl Chloride	0.001	Naphthalene	0.001
Methylene Chloride	0.001	trans-1,2-Dichloroethene	0.001
1,1,2,2-Tetrachloroethane	0.001	cis-1,2-Dichloroethene	0.001
Tetrachloroethene	0.001	Trichlorofluoromethane	0.001
Toluene	0.001	Propylbenzene	0.001
1,2-Dibromoethane (EDB)	0.001		

MDL - Minimum detection limit in milligrams/kilogram wet weight

MONTGOMERY LABORATORIES
a division of James M. Montgomery, Consulting Engineers, Inc.
555 East Walnut Street, Pasadena, California 91101
(818) 796-9141 / (213) 681-4255 Telex 67-5420

Report of GC/MS Analysis for
VOLATILE ORGANICS
in Soil

IT Corporation
17500 Redhill Ave.
Suite 202
Irvine, CA 92714
Attn: Timothy W. Thurnblad

Job#/PO#: 437.0080
Workorder #: W00330
Report #: R00863

Date Sampled: Not Available
Date Analyzed: 10/11/84

Date Received: 8/3/84

Lab #:	E82418
Sample I.D.:	17'-17.5'

Compound	Concentration (milligrams/kilogram wet weight)
PRIORITY POLLUTANTS:	
Methylene Chloride	0.029
Others	ND

ND: Not Detected
NA: Not Analyzed
NQ: Not Quantified; detected below minimum detection limit

Submitted by Carl Kircher

Approved by Albert R. Trumell

PURGEABLE VOLATILE ORGANIC COMPOUNDS
ANALYSIS BY PURGE AND TRAP GC/MS

Compounds Included in Quantitative Analysis

Compound	MDL	Compound	MDL
Acrolein	0.010	1,1,1-Trichloroethane	0.001
Acrylonitrile	0.010	1,1,2-Trichloroethane	0.001
Benzene	0.001	Trichloroethene	0.001
Bromoform	0.001	Vinyl Chloride	0.001
Carbon Tetrachloride	0.001	Acetone	0.001
Chlorobenzene	0.001	Methylethylketone	0.005
Dibromochloromethane	0.001	Tetrahydrofuran	0.001
Chloroethane	0.001	trans-1,3-Dichloropropene	0.001
2-Chloroethylvinylether	0.001	cis-1,3-Dichloropropene	0.001
Chloroform	0.001	m,p-Xylene	0.001
Dichlorobromomethane	0.001	o-Xylene	0.001
1,1-Dichloroethane	0.001	p-Chlorotoluene	0.001
1,2-Dichloroethane	0.001	Styrene	0.001
1,1-Dichloroethene	0.001	1,3-Dichlorobenzene	0.001
1,2-Dichloropropane	0.001	1,2-Dichlorobenzene	0.001
1,2-Dichloropropene	0.001	1,4-Dichlorobenzene	0.001
Ethylbenzene	0.001	1,2-Dibromo-3-chloropropane	0.005
Methyl Bromide	0.001	Trichlorobenzene	0.001
Methyl Chloride	0.001	Naphthalene	0.001
Methylene Chloride	0.001	trans-1,2-Dichloroethene	0.001
1,1,2,2-Tetrachloroethane	0.001	cis-1,2-Dichloroethene	0.001
Tetrachloroethene	0.001	Trichlorofluoromethane	0.001
Toluene	0.001	Propylbenzene	0.001
1,2-Dibromoethane (EDB)	0.001		

MDL - Minimum detection limit in milligrams/kilogram wet weight

MONTGOMERY LABORATORIES
a division of James M. Montgomery, Consulting Engineers, Inc.
555 East Walnut Street, Pasadena, California 91101
(818) 796-9141 / (213) 681-4255 Telex 67-5420

Report of GC/MS Analysis for
VOLATILE ORGANICS
in Soil

IT Corporation
17500 Redhill Ave.
Suite 202
Irvine, CA 92714
Attn: Timothy W. Thurnblad

Job#/PO#: 437.0080
Workorder #: W00330
Report #: R00864

Date Sampled: Not Available
Date Analyzed: 10/11/84

Date Received: 8/3/84

Lab #:	E82419
Sample I.D.:	20'-20.5'

Compound	Concentration (milligrams/kilogram wet weight)
PRIORITY POLLUTANTS:	
Methylene Chloride	0.015
Others	ND

ND: Not Detected
NA: Not Analyzed
NQ: Not Quantified; detected below minimum detection limit

Submitted by Carl Kircher

Approved by Albert R. Jarnell

Report of Analysis by GC/MS for
VOLATILE ORGANICS

Non-priority pollutants detected:

Compound	Concentration (milligrams/kilogram wet weight)
C10 H22	(0.003)

ND: Not Detected
NA: Not Analyzed
NQ: Not Quantified; detected below minimum detection limit
(): Tentative value based on the response of Ethylbenzene standard.

PURGEABLE VOLATILE ORGANIC COMPOUNDS
ANALYSIS BY PURGE AND TRAP GC/MS

Compounds Included in Quantitative Analysis

Compound	MDL	Compound	MDL
Acrolein	0.010	1,1,1-Trichloroethane	0.001
Acrylonitrile	0.010	1,1,2-Trichloroethane	0.001
Benzene	0.001	Trichloroethene	0.001
Bromoform	0.001	Vinyl Chloride	0.001
Carbon Tetrachloride	0.001	Acetone	0.001
Chlorobenzene	0.001	Methylethylketone	0.005
Dibromochloromethane	0.001	Tetrahydrofuran	0.001
Chloroethane	0.001	trans-1,3-Dichloropropene	0.001
2-Chloroethylvinylether	0.001	cis-1,3-Dichloropropene	0.001
Chloroform	0.001	m,p-Xylene	0.001
Dichlorobromomethane	0.001	o-Xylene	0.001
1,1-Dichloroethane	0.001	p-Chlorotoluene	0.001
1,2-Dichloroethane	0.001	Styrene	0.001
1,1-Dichloroethene	0.001	1,3-Dichlorobenzene	0.001
1,2-Dichloropropane	0.001	1,2-Dichlorobenzene	0.001
1,2-Dichloropropene	0.001	1,4-Dichlorobenzene	0.001
Ethylbenzene	0.001	1,2-Dibromo-3-chloropropane	0.005
Methyl Bromide	0.001	Trichlorobenzene	0.001
Methyl Chloride	0.001	Naphthalene	0.001
Methylene Chloride	0.001	trans-1,2-Dichloroethene	0.001
1,1,2,2-Tetrachloroethane	0.001	cis-1,2-Dichloroethene	0.001
Tetrachloroethene	0.001	Trichlorofluoromethane	0.001
Toluene	0.001	Propylbenzene	0.001
1,2-Dibromoethane (EDB)	0.001		

MDL - Minimum detection limit in milligrams/kilogram wet weight

MONTGOMERY LABORATORIES
a division of James M. Montgomery, Consulting Engineers, Inc.
555 East Walnut Street, Pasadena, California 91101
(818) 796-9141 / (213) 681-4255 Telex 67-5420

Report of GC/MS Analysis for
VOLATILE ORGANICS
in Soil

IT Corporation
17500 Redhill Ave.
Suite 202
Irvine, CA 92714
Attn: Timothy W. Thurnblad

Job#/PO#: 437.0080
Workorder #: W00330
Report #: R00865

Date Sampled: Not Available
Date Analyzed: 10/11/84

Date Received: 8/3/84

Lab #:	E82420
Sample I.D.:	25'-25.5'

Compound	Concentration (milligrams/kilogram wet weight)
VOLATILE ORGANICS	ND

ND: Not Detected
NA: Not Analyzed
NQ: Not Quantified; detected below minimum detection limit

Submitted by Carl Kircher

Approved by Albert R. Trunell

PURGEABLE VOLATILE ORGANIC COMPOUNDS
ANALYSIS BY PURGE AND TRAP GC/MS

Compounds Included in Quantitative Analysis

Compound	MDL	Compound	MDL
Acrolein	0.010	1,1,1-Trichloroethane	0.001
Acrylonitrile	0.010	1,1,2-Trichloroethane	0.001
Benzene	0.001	Trichloroethene	0.001
Bromoform	0.001	Vinyl Chloride	0.001
Carbon Tetrachloride	0.001	Acetone	0.001
Chlorobenzene	0.001	Methylethylketone	0.005
Dibromochloromethane	0.001	Tetrahydrofuran	0.001
Chloroethane	0.001	trans-1,3-Dichloropropene	0.001
2-Chloroethylvinylether	0.001	cis-1,3-Dichloropropene	0.001
Chloroform	0.001	m,p-Xylene	0.001
Dichlorobromomethane	0.001	o-Xylene	0.001
1,1-Dichloroethane	0.001	p-Chlorotoluene	0.001
1,2-Dichloroethane	0.001	Styrene	0.001
1,1-Dichloroethene	0.001	1,3-Dichlorobenzene	0.001
1,2-Dichloropropane	0.001	1,2-Dichlorobenzene	0.001
1,2-Dichloropropene	0.001	1,4-Dichlorobenzene	0.001
Ethylbenzene	0.001	1,2-Dibromo-3-chloropropane	0.005
Methyl Bromide	0.001	Trichlorobenzene	0.001
Methyl Chloride	0.001	Naphthalene	0.001
Methylene Chloride	0.001	trans-1,2-Dichloroethene	0.001
1,1,2,2-Tetrachloroethane	0.001	cis-1,2-Dichloroethene	0.001
Tetrachloroethene	0.001	Trichlorofluoromethane	0.001
Toluene	0.001	Propylbenzene	0.001
1,2-Dibromoethane (EDB)	0.001		

MDL - Minimum detection limit in milligrams/kilogram wet weight

MONTGOMERY LABORATORIES
a division of James M. Montgomery, Consulting Engineers, Inc.
555 East Walnut Street, Pasadena, California 91101
(818) 796-9141 / (213) 681-4255 Telex 67-5420

Report of GC/MS Analysis for
VOLATILE ORGANICS
in Soil

IT Corporation
17500 Redhill Ave.
Suite 202
Irvine, CA 92714
Attn: Timothy W. Thurnblad

Job#/PO#: 437.0080
Workorder #: W00330
Report #: R00866

Date Sampled: Not Available
Date Analyzed: 10/11/84

Date Received: 8/3/84

Lab #: E82421
Sample I.D.: 30'-30.5'

Compound	Concentration (milligrams/kilogram wet weight)
VOLATILE ORGANICS	ND

ND: Not Detected
NA: Not Analyzed
NQ: Not Quantified; detected below minimum detection limit

Submitted by Carl Kircher

Approved by Albert R. Trumell

PURGEABLE VOLATILE ORGANIC COMPOUNDS
ANALYSIS BY PURGE AND TRAP GC/MS

Compounds Included in Quantitative Analysis

Compound	MDL	Compound	MDL
Acrolein	0.010	1,1,1-Trichloroethane	0.001
Acrylonitrile	0.010	1,1,2-Trichloroethane	0.001
Benzene	0.001	Trichloroethene	0.001
Bromoform	0.001	Vinyl Chloride	0.001
Carbon Tetrachloride	0.001	Acetone	0.001
Chlorobenzene	0.001	Methylethylketone	0.005
Dibromochloromethane	0.001	Tetrahydrofuran	0.001
Chloroethane	0.001	trans-1,3-Dichloropropene	0.001
2-Chloroethylvinylether	0.001	cis-1,3-Dichloropropene	0.001
Chloroform	0.001	m,p-Xylene	0.001
Dichlorobromomethane	0.001	o-Xylene	0.001
1,1-Dichloroethane	0.001	p-Chlorotoluene	0.001
1,2-Dichloroethane	0.001	Styrene	0.001
1,1-Dichloroethene	0.001	1,3-Dichlorobenzene	0.001
1,2-Dichloropropane	0.001	1,2-Dichlorobenzene	0.001
1,2-Dichloropropene	0.001	1,4-Dichlorobenzene	0.001
Ethylbenzene	0.001	1,2-Dibromo-3-chloropropane	0.005
Methyl Bromide	0.001	Trichlorobenzene	0.001
Methyl Chloride	0.001	Naphthalene	0.001
Methylene Chloride	0.001	trans-1,2-Dichloroethene	0.001
1,1,2,2-Tetrachloroethane	0.001	cis-1,2-Dichloroethene	0.001
Tetrachloroethene	0.001	Trichlorofluoromethane	0.001
Toluene	0.001	Propylbenzene	0.001
1,2-Dibromoethane (EDB)	0.001		

MDL - Minimum detection limit in milligrams/kilogram wet weight

MONTGOMERY LABORATORIES
a division of James M. Montgomery, Consulting Engineers, Inc.
555 East Walnut Street, Pasadena, California 91101
(818) 796-9141 / (213) 681-4255 Telex 67-5420

Report of GC/MS Analysis for BASE/NEUTRAL/ACID EXTRACTABLE ORGANICS in Soil

IT Corporation
17500 Redhill Ave.
Suite 202
Irvine, CA 92714
Attn: Timothy W. Thurnblad

Job#/PO#: 437.0080
Workorder #: W00330
Report #: R00867

Date Sampled: Not Available
Date Analyzed: 9/4/84

Date Received: 8/3/84

Lab #:	E82415
Sample I.D.:	5'-5.5'

Compound	Concentration (milligrams/kilogram wet weight)
BASE/NEUTRAL/ACIDIC EXTRACTABLES ORGANICS	ND

ND: Not Detected
NA: Not Analyzed
NQ: Not Quantified; detected below minimum detection limit

Submitted by Troy G. Lier

Approved by Albert R. Tunnell

BASE/NEUTRAL/ACIDIC EXTRACTABLE ORGANICS ANALYSIS BY GC/MS

Compounds Included in Quantitative Analysis

Compound	MDL	Compound	MDL
Acenaphthene	0.01	1,2-Diphenylhydrazine	0.05
Acenaphthylene	0.01	Fluoranthene	0.01
Anthracene	0.01	Fluorene	0.01
Benzidine	2	Hexachlorobenzene	0.1
Benzo(a)anthracene	0.01	Hexachlorobutadiene	0.1
Benzo(a)pyrene	0.1	Hexachlorocyclopentadiene	0.1
Benzo(b)fluoranthene	0.1	Hexachloroethane	0.1
Benzo(g,h,i)perylene	0.2	Indeno(1,2,3-c,d)pyrene	0.2
Benzo(k)fluoranthene	0.1	Isophorone	0.05
bis(2-Chloroethoxy)methane	0.05	Naphthalene	0.01
bis(2-Chloroethyl)ether	0.05	Nitrobenzene	0.01
bis(2-Chloroisopropyl)ether	0.05	N-Nitrosodipropylamine	0.05
bis(2-Ethylhexyl)phthalate	0.1	N-Nitrosodiphenylamine	0.05
4-Bromophenylphenylether	0.1	Phenanthrene	0.01
Benzylbutylphthalate	0.1	Pyrene	0.01
2-Chloronaphthalene	0.01	1,2,4-Trichlorobenzene	0.01
4-Chlorophenylphenylether	0.1	2-Chlorophenol	0.05
Chrysene	0.01	2,4-Dichlorophenol	0.05
Dibenzo(a,h)anthracene	0.2	2,4-Dimethylphenol	0.05
1,2-Dichlorobenzene	0.01	4,6-Dinitro-o-cresol	0.5
1,3-Dichlorobenzene	0.01	2,4-Dinitrophenol	1
1,4-Dichlorobenzene	0.01	2-Nitrophenol	0.05
3,3'-Dichlorobenzidine	1	4-Nitrophenol	0.5
Diethylphthalate	0.01	p-Chloro-m-cresol	0.05
Dimethylphthalate	0.01	Pentachlorophenol	1
Di-n-butylphthalate	0.1	Phenol	0.05
2,4-Dinitrotoluene	0.05	2,4,6-Trichlorophenol	0.05
2,6-Dinitrotoluene	0.05		
Di-n-octylphthalate	0.1		

MDL - Minimum detection limit in milligrams/kilogram wet weight

MONTGOMERY LABORATORIES
a division of James M. Montgomery, Consulting Engineers, Inc.
555 East Walnut Street, Pasadena, California 91101
(818) 796-9141 / (213) 681-4255 Telex 67-5420

Report of GC/MS Analysis for
BASE/NEUTRAL/ACID EXTRACTABLE ORGANICS
in Soil

IT Corporation
17500 Redhill Ave.
Suite 202
Irvine, CA 92714
Attn: Timothy W. Thurnblad

Job#/PO#: 437.0080
Workorder #: W00330
Report #: R00868

Date Sampled: Not Available
Date Analyzed: 9/4/84

Date Received: 8/3/84

Lab #:	E82416
Sample I.D.:	10'-10.5'

Compound	Concentration (milligrams/kilogram wet weight)
BASE/NEUTRAL/ACIDIC EXTRACTABLES	ND

ND: Not Detected
NA: Not Analyzed
NQ: Not Quantified; detected below minimum detection limit

Submitted by Joseph Liu

Approved by Albert R. Tunnell

BASE/NEUTRAL/ACIDIC EXTRACTABLE ORGANICS
ANALYSIS BY GC/MS

Compounds Included in Quantitative Analysis

Compound	MDL	Compound	MDL
Acenaphthene	0.01	1,2-Diphenylhydrazine	0.05
Acenaphthylene	0.01	Fluoranthene	0.01
Anthracene	0.01	Fluorene	0.01
Benzidine	2	Hexachlorobenzene	0.1
Benzo(a)anthracene	0.01	Hexachlorobutadiene	0.1
Benzo(a)pyrene	0.1	Hexachlorocyclopentadiene	0.1
Benzo(b)fluoranthene	0.1	Hexachloroethane	0.1
Benzo(g,h,i)perylene	0.2	Indeno(1,2,3-c,d)pyrene	0.2
Benzo(k)fluoranthene	0.1	Isophorone	0.05
bis(2-Chloroethoxy)methane	0.05	Naphthalene	0.01
bis(2-Chloroethyl)ether	0.05	Nitrobenzene	0.01
bis(2-Chloroisopropyl)ether	0.05	N-Nitrosodipropylamine	0.05
bis(2-Ethylhexyl)phthalate	0.1	N-Nitrosodiphenylamine	0.05
4-Bromophenylphenylether	0.1	Phenanthrene	0.01
Benzylbutylphthalate	0.1	Pyrene	0.01
2-Chloronaphthalene	0.01	1,2,4-Trichlorobenzene	0.01
4-Chlorophenylphenylether	0.1	2-Chlorophenol	0.05
Chrysene	0.01	2,4-Dichlorophenol	0.05
Dibenzo(a,h)anthracene	0.2	2,4-Dimethylphenol	0.05
1,2-Dichlorobenzene	0.01	4,6-Dinitro-o-cresol	0.5
1,3-Dichlorobenzene	0.01	2,4-Dinitrophenol	1
1,4-Dichlorobenzene	0.01	2-Nitrophenol	0.05
3,3'-Dichlorobenzidine	1	4-Nitrophenol	0.5
Diethylphthalate	0.01	p-Chloro-m-cresol	0.05
Dimethylphthalate	0.01	Pentachlorophenol	1
Di-n-butylphthalate	0.1	Phenol	0.05
2,4-Dinitrotoluene	0.05	2,4,6-Trichlorophenol	0.05
2,6-Dinitrotoluene	0.05		
Di-n-octylphthalate	0.1		

MDL - Minimum detection limit in milligrams/kilogram wet weight

MONTGOMERY LABORATORIES
a division of James M. Montgomery, Consulting Engineers, Inc.
555 East Walnut Street, Pasadena, California 91101
(818) 796-9141 / (213) 681-4255 Telex 67-5420

Report of GC/MS Analysis for
BASE/NEUTRAL/ACID EXTRACTABLE ORGANICS
in Soil

IT Corporation
17500 Redhill Ave.
Suite 202
Irvine, CA 92714
Attn: Timothy W. Thurnblad

Job#/PO#: 437.0080
Workorder #: W00330
Report #: R00869

Date Sampled: Not Available
Date Analyzed: 9/4/84

Date Received: 8/3/84

Lab #:	E82417
Sample I.D.:	14'-14.5'

Compound	Concentration (milligrams/kilogram wet weight)
BASE/NEUTRAL/ACIDIC EXTRACTABLES	ND

ND: Not Detected
NA: Not Analyzed
NQ: Not Quantified; detected below minimum detection limit

Submitted by Tony G. Lee

Approved by Albert R. Turnell

BASE/NEUTRAL/ACIDIC EXTRACTABLE ORGANICS ANALYSIS BY GC/MS

Compounds Included in Quantitative Analysis

Compound	MDL	Compound	MDL
Acenaphthene	0.01	1,2-Diphenylhydrazine	0.05
Acenaphthylene	0.01	Fluoranthene	0.01
Anthracene	0.01	Fluorene	0.01
Benzidine	2	Hexachlorobenzene	0.1
Benzo(a)anthracene	0.01	Hexachlorobutadiene	0.1
Benzo(a)pyrene	0.1	Hexachlorocyclopentadiene	0.1
Benzo(b)fluoranthene	0.1	Hexachloroethane	0.1
Benzo(g,h,i)perylene	0.2	Indeno(1,2,3-c,d)pyrene	0.2
Benzo(k)fluoranthene	0.1	Isophorone	0.05
bis(2-Chloroethoxy)methane	0.05	Naphthalene	0.01
bis(2-Chloroethyl)ether	0.05	Nitrobenzene	0.01
bis(2-Chloroisopropyl)ether	0.05	N-Nitrosodipropylamine	0.05
bis(2-Ethylhexyl)phthalate	0.1	N-Nitrosodiphenylamine	0.05
4-Bromophenylphenylether	0.1	Phenanthrene	0.01
Benzylbutylphthalate	0.1	Pyrene	0.01
2-Chloronaphthalene	0.01	1,2,4-Trichlorobenzene	0.01
4-Chlorophenylphenylether	0.1	2-Chlorophenol	0.05
Chrysene	0.01	2,4-Dichlorophenol	0.05
Dibenzo(a,h)anthracene	0.2	2,4-Dimethylphenol	0.05
1,2-Dichlorobenzene	0.01	4,6-Dinitro-o-cresol	0.5
1,3-Dichlorobenzene	0.01	2,4-Dinitrophenol	1
1,4-Dichlorobenzene	0.01	2-Nitrophenol	0.05
3,3'-Dichlorobenzidine	1	4-Nitrophenol	0.5
Diethylphthalate	0.01	p-Chloro-m-cresol	0.05
Dimethylphthalate	0.01	Pentachlorophenol	1
Di-n-butylphthalate	0.1	Phenol	0.05
2,4-Dinitrotoluene	0.05	2,4,6-Trichlorophenol	0.05
2,6-Dinitrotoluene	0.05		
Di-n-octylphthalate	0.1		

MDL - Minimum detection limit in milligrams/kilogram wet weight

MONTGOMERY LABORATORIES
a division of James M. Montgomery, Consulting Engineers, Inc.
555 East Walnut Street, Pasadena, California 91101
(818) 796-9141 / (213) 681-4255 Telex 67-5420

Report of GC/MS Analysis for
BASE/NEUTRAL/ACID EXTRACTABLE ORGANICS
in Soil

IT Corporation
17500 Redhill Ave.
Suite 202
Irvine, CA 92714
Attn: Timothy W. Thurnblad

Job#/PO#: 437.0080
Workorder #: W00330
Report #: R00870

Date Sampled: Not Available
Date Analyzed: 9/4/84
Date Received: 8/3/84

Lab #: E82418
Sample I.D.: 17'-17.5'

Compound	Concentration (milligrams/kilogram wet weight)
BASE/NEUTRAL/ACIDIC EXTRACTABLES	ND

ND: Not Detected
NA: Not Analyzed
NQ: Not Quantified; detected below minimum detection limit

Submitted by Tony Yr Lien

Approved by Albert R. Trumell

BASE/NEUTRAL/ACIDIC EXTRACTABLE ORGANICS
ANALYSIS BY GC/MS

Compounds Included in Quantitative Analysis

Compound	MDL	Compound	MDL
Acenaphthene	0.01	1,2-Diphenylhydrazine	0.05
Acenaphthylene	0.01	Fluoranthene	0.01
Anthracene	0.01	Fluorene	0.01
Benzidine	2	Hexachlorobenzene	0.1
Benzo(a)anthracene	0.01	Hexachlorobutadiene	0.1
Benzo(a)pyrene	0.1	Hexachlorocyclopentadiene	0.1
Benzo(b)fluoranthene	0.1	Hexachloroethane	0.1
Benzo(g,h,i)perylene	0.2	Indeno(1,2,3-c,d)pyrene	0.2
Benzo(k)fluoranthene	0.1	Isophorone	0.05
bis(2-Chloroethoxy)methane	0.05	Naphthalene	0.01
bis(2-Chloroethyl)ether	0.05	Nitrobenzene	0.01
bis(2-Chloroisopropyl)ether	0.05	N-Nitrosodipropylamine	0.05
bis(2-Ethylhexyl)phthalate	0.1	N-Nitrosodiphenylamine	0.05
4-Bromophenylphenylether	0.1	Phenanthrene	0.01
Benzylbutylphthalate	0.1	Pyrene	0.01
2-Chloronaphthalene	0.01	1,2,4-Trichlorobenzene	0.01
4-Chlorophenylphenylether	0.1	2-Chlorophenol	0.05
Chrysene	0.01	2,4-Dichlorophenol	0.05
Dibenzo(a,h)anthracene	0.2	2,4-Dimethylphenol	0.05
1,2-Dichlorobenzene	0.01	4,6-Dinitro-o-cresol	0.5
1,3-Dichlorobenzene	0.01	2,4-Dinitrophenol	1
1,4-Dichlorobenzene	0.01	2-Nitrophenol	0.05
3,3'-Dichlorobenzidine	1	4-Nitrophenol	0.5
Diethylphthalate	0.01	p-Chloro-m-cresol	0.05
Dimethylphthalate	0.01	Pentachlorophenol	1
Di-n-butylphthalate	0.1	Phenol	0.05
2,4-Dinitrotoluene	0.05	2,4,6-Trichlorophenol	0.05
2,6-Dinitrotoluene	0.05		
Di-n-octylphthalate	0.1		

MDL - Minimum detection limit in milligrams/kilogram wet weight

MONTGOMERY LABORATORIES
a division of James M. Montgomery, Consulting Engineers, Inc.
555 East Walnut Street, Pasadena, California 91101
(818) 796-9141 / (213) 681-4255 Telex 67-5420

Report of GC/MS Analysis for
BASE/NEUTRAL/ACID EXTRACTABLE ORGANICS
in Soil

IT Corporation
17500 Redhill Ave.
Suite 202
Irvine, CA 92714
Attn: Timothy W. Thurnblad

Job#/PO#: 437.0080
Workorder #: W00330
Report #: R00871

Date Sampled: Not Available
Date Analyzed: 9/4/84
Date Received: 8/3/84

Lab #: E82419
Sample I.D.: 20'-20.5'

Compound	Concentration (milligrams/kilogram wet weight)
BASE/NEUTRAL/ACIDIC EXTRACTABLES	ND

ND: Not Detected
NA: Not Analyzed
NQ: Not Quantified; detected below minimum detection limit

Submitted by Tony Y. Lien

Approved by Albert R. Trumell

BASE/NEUTRAL/ACIDIC EXTRACTABLE ORGANICS ANALYSIS BY GC/MS

Compounds Included in Quantitative Analysis

Compound	MDL	Compound	MDL
Acenaphthene	0.01	1,2-Diphenylhydrazine	0.05
Acenaphthylene	0.01	Fluoranthene	0.01
Anthracene	0.01	Fluorene	0.01
Benzidine	2	Hexachlorobenzene	0.1
Benzo(a)anthracene	0.01	Hexachlorobutadiene	0.1
Benzo(a)pyrene	0.1	Hexachlorocyclopentadiene	0.1
Benzo(b)fluoranthene	0.1	Hexachloroethane	0.1
Benzo(g,h,i)perylene	0.2	Indeno(1,2,3-c,d)pyrene	0.2
Benzo(k)fluoranthene	0.1	Isophorone	0.05
bis(2-Chloroethoxy)methane	0.05	Naphthalene	0.01
bis(2-Chloroethyl)ether	0.05	Nitrobenzene	0.01
bis(2-Chloroisopropyl)ether	0.05	N-Nitrosodipropylamine	0.05
bis(2-Ethylhexyl)phthalate	0.1	N-Nitrosodiphenylamine	0.05
4-Bromophenylphenylether	0.1	Phenanthrene	0.01
Benzylbutylphthalate	0.1	Pyrene	0.01
2-Chloronaphthalene	0.01	1,2,4-Trichlorobenzene	0.01
4-Chlorophenylphenylether	0.1	2-Chlorophenol	0.05
Chrysene	0.01	2,4-Dichlorophenol	0.05
Dibenzo(a,h)anthracene	0.2	2,4-Dimethylphenol	0.05
1,2-Dichlorobenzene	0.01	4,6-Dinitro-o-cresol	0.5
1,3-Dichlorobenzene	0.01	2,4-Dinitrophenol	1
1,4-Dichlorobenzene	0.01	2-Nitrophenol	0.05
3,3'-Dichlorobenzidine	1	4-Nitrophenol	0.5
Diethylphthalate	0.01	p-Chloro-m-cresol	0.05
Dimethylphthalate	0.01	Pentachlorophenol	1
Di-n-butylphthalate	0.1	Phenol	0.05
2,4-Dinitrotoluene	0.05	2,4,6-Trichlorophenol	0.05
2,6-Dinitrotoluene	0.05		
Di-n-octylphthalate	0.1		

MDL - Minimum detection limit in milligrams/kilogram wet weight

MONTGOMERY LABORATORIES
a division of James M. Montgomery, Consulting Engineers, Inc.
555 East Walnut Street, Pasadena, California 91101
(818) 796-9141 / (213) 681-4255 Telex 67-5420

Report of GC/MS Analysis for
BASE/NEUTRAL/ACID EXTRACTABLE ORGANICS
in Soil

IT Corporation
17500 Redhill Ave.
Suite 202
Irvine, CA 92714
Attn: Timothy W. Thurnblad

Job#/PO#: 437.0080
Workorder #: W00330
Report #: R00872

Date Sampled: Not Available
Date Analyzed: 9/4/84
Date Received: 8/3/84

Lab #: E82420
Sample I.D.: 25'-25.5'

Compound	Concentration (milligrams/kilogram wet weight)
BASE/NEUTRAL/ACIDIC EXTRACTABLES	ND

ND: Not Detected
NA: Not Analyzed
NQ: Not Quantified; detected below minimum detection limit

Submitted by Fong-Yi Lee

Approved by Albert R Tunnell

BASE/NEUTRAL/ACIDIC EXTRACTABLE ORGANICS ANALYSIS BY GC/MS

Compounds Included in Quantitative Analysis

Compound	MDL	Compound	MDL
Acenaphthene	0.01	1,2-Diphenylhydrazine	0.05
Acenaphthylene	0.01	Fluoranthene	0.01
Anthracene	0.01	Fluorene	0.01
Benzidine	2	Hexachlorobenzene	0.1
Benzo(a)anthracene	0.01	Hexachlorobutadiene	0.1
Benzo(a)pyrene	0.1	Hexachlorocyclopentadiene	0.1
Benzo(b)fluoranthene	0.1	Hexachloroethane	0.1
Benzo(g,h,i)perylene	0.2	Indeno(1,2,3-c,d)pyrene	0.2
Benzo(k)fluoranthene	0.1	Isophorone	0.05
bis(2-Chloroethoxy)methane	0.05	Naphthalene	0.01
bis(2-Chloroethyl)ether	0.05	Nitrobenzene	0.01
bis(2-Chloroisopropyl)ether	0.05	N-Nitrosodipropylamine	0.05
bis(2-Ethylhexyl)phthalate	0.1	N-Nitrosodiphenylamine	0.05
4-Bromophenylphenylether	0.1	Phenanthrene	0.01
Benzylbutylphthalate	0.1	Pyrene	0.01
2-Chloronaphthalene	0.01	1,2,4-Trichlorobenzene	0.01
4-Chlorophenylphenylether	0.1	2-Chlorophenol	0.05
Chrysene	0.01	2,4-Dichlorophenol	0.05
Dibenzo(a,h)anthracene	0.2	2,4-Dimethylphenol	0.05
1,2-Dichlorobenzene	0.01	4,6-Dinitro-o-cresol	0.5
1,3-Dichlorobenzene	0.01	2,4-Dinitrophenol	1
1,4-Dichlorobenzene	0.01	2-Nitrophenol	0.05
3,3'-Dichlorobenzidine	1	4-Nitrophenol	0.5
Diethylphthalate	0.01	p-Chloro-m-cresol	0.05
Dimethylphthalate	0.01	Pentachlorophenol	1
Di-n-butylphthalate	0.1	Phenol	0.05
2,4-Dinitrotoluene	0.05	2,4,6-Trichlorophenol	0.05
2,6-Dinitrotoluene	0.05		
Di-n-octylphthalate	0.1		

MDL - Minimum detection limit in milligrams/kilogram wet weight

MONTGOMERY LABORATORIES
a division of James M. Montgomery, Consulting Engineers, Inc.
555 East Walnut Street, Pasadena, California 91101
(818) 796-9141 / (213) 681-4255 Telex 67-5420

Report of GC/MS Analysis for
BASE/NEUTRAL/ACID EXTRACTABLE ORGANICS
in Soil

IT Corporation
17500 Redhill Ave.
Suite 202
Irvine, CA 92714
Attn: Timothy W. Thurnblad

Job#/PO#: 437.0080
Workorder #: W00330
Report #: R00873

Date Sampled: Not Available
Date Analyzed: 9/4/84

Date Received: 8/3/84

Lab #:	E82421
Sample I.D.:	30'-30.5'

Compound	Concentration (milligrams/kilogram wet weight)
BASE/NEUTRAL/ACIDIC EXTRACTABLES	ND

ND: Not Detected
NA: Not Analyzed
NQ: Not Quantified; detected below minimum detection limit

Submitted by Tony J. Lee

Approved by Albert R. Trunell

BASE/NEUTRAL/ACIDIC EXTRACTABLE ORGANICS ANALYSIS BY GC/MS

Compounds Included in Quantitative Analysis

Compound	MDL	Compound	MDL
Acenaphthene	0.01	1,2-Diphenylhydrazine	0.05
Acenaphthylene	0.01	Fluoranthene	0.01
Anthracene	0.01	Fluorene	0.01
Benzidine	2	Hexachlorobenzene	0.1
Benzo(a)anthracene	0.01	Hexachlorobutadiene	0.1
Benzo(a)pyrene	0.1	Hexachlorocyclopentadiene	0.1
Benzo(b)fluoranthene	0.1	Hexachloroethane	0.1
Benzo(g,h,i)perylene	0.2	Indeno(1,2,3-c,d)pyrene	0.2
Benzo(k)fluoranthene	0.1	Isophorone	0.05
bis(2-Chloroethoxy)methane	0.05	Naphthalene	0.01
bis(2-Chloroethyl)ether	0.05	Nitrobenzene	0.01
bis(2-Chloroisopropyl)ether	0.05	N-Nitrosodipropylamine	0.05
bis(2-Ethylhexyl)phthalate	0.1	N-Nitrosodiphenylamine	0.05
4-Bromophenylphenylether	0.1	Phenanthrene	0.01
Benzylbutylphthalate	0.1	Pyrene	0.01
2-Chloronaphthalene	0.01	1,2,4-Trichlorobenzene	0.01
4-Chlorophenylphenylether	0.1	2-Chlorophenol	0.05
Chrysene	0.01	2,4-Dichlorophenol	0.05
Dibenzo(a,h)anthracene	0.2	2,4-Dimethylphenol	0.05
1,2-Dichlorobenzene	0.01	4,6-Dinitro-o-cresol	0.5
1,3-Dichlorobenzene	0.01	2,4-Dinitrophenol	1
1,4-Dichlorobenzene	0.01	2-Nitrophenol	0.05
3,3'-Dichlorobenzidine	1	4-Nitrophenol	0.5
Diethylphthalate	0.01	p-Chloro-m-cresol	0.05
Dimethylphthalate	0.01	Pentachlorophenol	1
Di-n-butylphthalate	0.1	Phenol	0.05
2,4-Dinitrotoluene	0.05	2,4,6-Trichlorophenol	0.05
2,6-Dinitrotoluene	0.05		
Di-n-octylphthalate	0.1		

MDL - Minimum detection limit in milligrams/kilogram wet weight

BROWN AND CALDWELL
ANALYTICAL LABORATORIES

August 22, 1984 Lab. No. P84-08-023

IT Engineers
17500 Redhill Avenue, Suite 202
Irvine, CA 92714

Attention: Tim Thurnblad

GAS CHROMATOGRAPHY/MASS SPECTROMETRY RESULTS - EPA METHOD 8240

This method will analyze for all priority pollutants stated in the EPA Method 8240 of the July, 1982, Test Methods for Evaluating Solid Waste, SW-846. In addition, all other peaks appearing in the reconstructed ion chromatogram (RIC) above the detection limit will be quantitated based on the nearest internal standard. Hard copies of RICs and compound identifications are available upon request.

BC Log Number P84-08-023-1: 5.5-6' B-1

Date Sampled: 07-31-84
Date Received: 08-01-84
Date Extracted: 08-14-84

Compound	Concentration: mg/kg
PURGEABLE PRIORITY POLLUTANTS:	
Acrolein	<5
Acrylonitrile	<5
Other purgeable priority pollutants	0.5

BC Log Number P84-08-023-2: 10.5-11' B-1

Date Sampled: 07-31-84
Date Received: 08-01-84
Date Extracted: 08-14-84

Compound	Concentration: mg/kg
PURGEABLE PRIORITY POLLUTANTS:	
Acrolein	<5
Acrylonitrile	<5
Other purgeable priority pollutants	0.5

BC Log Number P84-08-023-3: 14.5-15' B-1

Date Sampled: 07-31-84
Date Received: 08-01-84
Date Extracted: 08-14-84

Compound	Concentration: mg/kg
PURGEABLE PRIORITY POLLUTANTS:	
Acrolein	<5
Acrylonitrile	<5
Other purgeable priority pollutants	0.5

BC Log Number P84-08-023-4: 17.5-18' B-1

Date Sampled: 07-31-84
Date Received: 08-01-84
Date Extracted: 08-14-84

Compound	Concentration: mg/kg
PURGEABLE PRIORITY POLLUTANTS:	
Acrolein	<5
Acrylonitrile	<5
Other purgeable priority pollutants	0.5

BC Log Number P84-0-8-023-5: 20.5-21' B-1

Date Sampled: 07-31-84
Date Received: 08-01-84
Date Extracted: 08-14-84

Compound	Concentration: mg/kg
PURGEABLE PRIORITY POLLUTANTS:	
Acrolein	<5
Acrylonitrile	<5
Other purgeable priority pollutants	0.5

BC Log Number P84-08-023-6: 25.5-26' B-1

Date Sampled: 07-31-84
Date Received: 08-01-84
Date Extracted: 08-14-84

Compound	Concentration: mg/kg
PURGEABLE PRIORITY POLLUTANTS:	
Acrolein	<5
Acrylonitrile	<5
Other purgeable priority pollutants	0.5

BC Log Number P84-08-023-7: 30.5-31' B-1

Date Sampled: 07-31-84
Date Received: 08-01-84
Date Extracted: 08-14-84

Compound	Concentration: mg/kg
PURGEABLE PRIORITY POLLUTANTS:	
Acrolein	<5
Acrylonitrile	<5
Other purgeable priority pollutants	0.5

Reported By: Edward Wilson
Edward Wilson
Laboratory Director

BROWN AND CALDWELL
ANALYTICAL LABORATORIES

August 24, 1984 Lab. No. P84-08-023

IT Engineers
17500 Redhill Avenue, Suite 202
Irvine, CA 92714

Attention: Tim Thurnblad

GAS CHROMATOGRAPHY/MASS SPECTROMETRY RESULTS - EPA METHOD 8270

This method will analyze for all priority pollutants stated in the EPA Method 8270 of the July, 1982, Test Methods for Evaluating Solid Waste, SW-846. In addition, all other peaks appearing in the reconstructed ion chromatogram (RIC) above the detection limit will be quantitated based on the nearest internal standard. Hard copies of RICs and compound identifications are available upon request.

BC Log Number P84-08-023-1: 5.5-6' B-1

Date Sampled: 07-31-84
Date Received: 08-01-84
Date Extracted: 08-05-84

Compound	Concentration: mg/kg
EXTRACTABLE PRIORITY POLLUTANTS:[a]	
None Detected	1

BC Log Number P84-08-023-2: 10.5-11' B-1

Date Sampled: 07-31-84
Date Received: 08-01-84
Date Extracted: 08-05-84

Compound	Concentration: mg/kg
EXTRACTABLE PRIORITY POLLUTANTS:[a]	
None Detected	1

BC Log Number P84-08-023-3: 14.5-15' B-1

Date Sampled: 07-31-84
Date Received: 08-01-84
Date Extracted: 08-05-84

Compound	Concentration: mg/kg
EXTRACTABLE PRIORITY POLLUTANTS:[a]	
None Detected	1

BC Log Number P84-08-023-4: 17.5-18' B-1

Date Sampled: 07-31-84
Date Received: 08-01-84
Date Extracted: 08-05-84

Compound	Concentration: mg/kg
EXTRACTABLE PRIORITY POLLUTANTS:[a]	
None Detected	1

BC Lot Number P84-08-023-5: 20.5-21' B-1

Date Sampled: 07-31-84
Date Received: 08-01-84
Date Extracted: 08-05-84

Compound	Concentration: mg/kg
EXTRACTABLE PRIORITY POLLUTANTS:[a]	
None Detected	1

BC Log Number P84-08-023-6: 25.5-26' B-1

Date Sampled: 07-31-84
Date Received: 08-01-84
Date Extracted: 08-05-84

Compound	Concentration: mg/kg
EXTRACTABLE PRIORITY POLLUTANTS:[a]	
None Detected	1

BC Log Number P84-08-023-7: 30.5-31' B-1

Date Sampled: 07-31-84
Date Received: 08-01-84
Date Extracted: 08-05-84

Compound	Concentration: mg/kg
EXTRACTABLE PRIORITY POLLUTANTS:[a]	
None Detected	1

[a]No extractable priority pollutants were observed, and the following detection limits apply:

Compound	Concentration: mg/kg
EXTRACTABLE PRIORITY POLLUTANTS:	
N-Nitrosodimethylamine	< 8
N-Nitrosodi-n-propylamine	< 4
Dimethylenephthalate	< 3
2-methyl-4,6-dinitrophenol	< 5
Dibutylphthalate	< 5
Benzidine	< 4

Reported by: Edward Wilson
Edward Wilson
Laboratory Director

Appendix C

EDR Historical Information

Kodak Regional Distribution Center
12100 Rivera Road
Whittier California 90606

The EDR-City Directory
Abstract

Discovery CA Pilot - Whittier
12100 Rivera Road
Rivera, CA 90606

September 06, 2002

Inquiry Number: 840623-8

***The* Source For Environmental Risk Management Data**

3530 Post Road
Southport, Connecticut 06490

Nationwide Customer Service

Telephone: 1-800-352-0050
Fax: 1-800-231-6802

Environmental Data Resources, Inc.
City Directory Abstract

Environmental Data Resources, Inc.'s (EDR) City Directory Abstract is a screening tool designed to assist professionals in evaluating potential liability on a target property resulting from past activities. ASTM E 1527-00, Section 7.3 on Historical Use Information, identifies the prior use requirements for a Phase I environmental site assessment. The ASTM standard requires a review of *reasonably ascertainable standard historical sources. Reasonably ascertainable means information that is publicly available, obtainable from a source with reasonable time and cost constraints, and practically reviewable.*

To meet the prior use requirements of ASTM E 1527-00, Section 7.3.4, the following *standard historical sources* may be used: aerial photographs, fire insurance maps, property tax files, land title records (although these cannot be the sole historical source consulted), topographic maps, city directories, building department records, or zoning/land use records. ASTM E 1527-00 requires *"All obvious uses of the property shall be identified from the present, back to the property's obvious first developed use, or back to 1940, whichever is earlier. This task requires reviewing only as many of the standard historical sources as are necessary, and that are reasonably ascertainable and likely to be useful."* (ASTM E 1527-00, Section 7.3.4, page 12.)

EDR's City Directory Abstract includes a search and abstract of available city directory data.

City Directories
City directories have been published for cities and towns across the U.S. since the 1700s. Originally a list of residents, the city directory developed into a sophisticated tool for locating individuals and businesses in a particular urban or suburban area. Twentieth century directories are generally divided into three sections: a business index, a list of resident names and addresses, and a street index. With each address, the directory lists the name of the resident or, if a business is operated from this address, the name and type of business (if unclear from the name). While city directory coverage is comprehensive for major cities, it may be spotty for rural areas and small towns. ASTM E 1527-00 specifies that a *"review of city directories (standard historical sources) at less than approximately five year intervals is not required by this practice." (ASTM E 1527-00, Section 7.3.4, page 12.)*

Please call EDR Nationwide Customer Service at
1-800-352-0050 (8am-8pm EST)
with questions or comments about your report.
Thank you for your business!

Disclaimer
Copyright and Trademark Notice

This report contains information from a variety of public and other sources. Environmental Data Resources, Inc. (EDR) has relied on the information provided to it from such sources. EDR has not reviewed and does not warrant or guarantee the completeness, accuracy, timeliness or authenticity of such information in preparing this report. THE INFORMATION AND METHODOLOGY USED TO COMPILE THIS REPORT, AND THE ANALYSIS AND SERVICES INTENDED TO BE PROVIDED BY THIS REPORT ARE PROVIDED "AS IS" WITHOUT WARRANTY OR GUARANTY OF ANY KIND. EDR DISCLAIMS ANY OTHER EXPRESS OR IMPLIED WARRANTIES WITH RESPECT TO THIS REPORT AND ALL THE INFORMATION CONTAINED HEREIN, INCLUDING, WITHOUT LIMITATION, IMPLIED WARRANTIES OF MERCHANTABILITY OR FITNESS FOR A PARTICULAR PURPOSE. In no event shall EDR be liable for any indirect, special, punitive or consequential damages, whether arising out of contract, tort or otherwise, arising out of this report and the information contained herein even if EDR has been advised of the possibility that such damages may arise.

Entire contents copyright 2000 by Environmental Data Resources, Inc. (EDR) All rights reserved. Reproduction in any media or format, in whole or in part, of any report or map of Environmental Data Resources, Inc., or its affiliates, is prohibited without prior written permission.

EDR and the edr logos are registered trademarks of Environmental Data Resources, Inc. or its affiliates. All other trademarks used herein are the property of their respective owners.

Environmental Data Resources, Inc.

Prior Use Report® Timeline

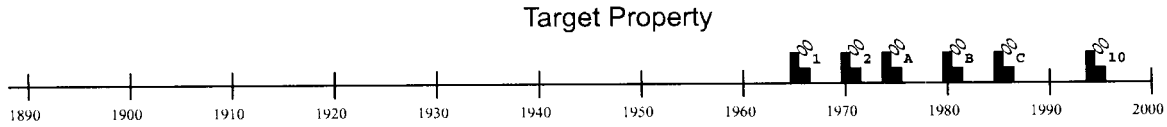

Legend:

= Historical Topographic Map (**HT**)

= National Wetland Inventory Map (**WT**) *

= Flood Prone/FEMA Maps (**FP/FR**) *

= Aerial Photos Included (**P**) *

= Aerial Photos Available *

= Residential (**R**)

= Commercial or Industrial (**C**)

Superscript number corresponds to graph ID in text

**Displayed on timeline when aerial photos, flood prone, FEMA wetland maps, or Aerial Research Summary are purchased*

Target Property:	Discovery CA Pilot - Whittier	**Customer:**	Geologica, Inc.
Address:	12100 Rivera Road	**Contact:**	Charles E Wechsler
City/State/Zip:	Rivera, CA 90606	**Inquiry #:**	840623-8
		Date:	9/6/2002

4. SUMMARY

- ***City Directories:***

Business directories including city, cross reference and telephone directories were reviewed, if available, at approximately five year intervals for the years spanning 1920 through 2000. (These years are not necessarily inclusive.) A summary of the information obtained is provided in the text of this report.

This report compiles information by geocoding the subject properties (that is, plotting the latitude and longitude for such subject properties and obtaining data concerning properties within 1/8 of a mile of the subject properties). There is no warranty or guarantee that geocoding will report or list all properties within the specified radius of the subject properties and any such warranty or guarantee is expressly disclaimed. Accordingly, some properties within the aforementioned radius and the information concerning those properties may not be referenced in this report.

Date EDR Searched Historical Sources:

Target Property:
12100 Rivera Road
Rivera, CA 90606

PUR ID Year	*Uses*	*Portion-Findings (FIM Information Only)*	*Source*
-- 1920	Address not Listed in Research Source		WESTERN DIRECTORY CO.
-- 1921	Address not Listed in Research Source		LOS ANGELES DIRECTORY CO.
-- 1923	Address not Listed in Research Source		LOS ANGELES DIRECTORY CO
-- 1924	Address not Listed in Research Source		Western Directory Co.
-- 1925	Address not Listed in Research Source		BEVERLY HILLS CHAMBER OF COMM
-- 1926	Address not Listed in Research Source		LOS ANGELES DIRECTORY CO.
-- 1927	Address not Listed in Research Source		Los Angeles Directory Co
-- 1928	Address not Listed in Research Source		LOS ANGELES DIRECTORY CO.
-- 1929	Address not Listed in Research Source		Los Angeles Directory Co.
-- 1930	Address not Listed in Research Source		LOS ANGELES DIRECTORY CO
-- 1931	Address not Listed in Research Source		TRIBUNE-NEWS PUBLISHING CO.
-- 1932	Address not Listed in Research Source		Los Angeles Directory Co.
-- 1933	Address not Listed in Research Source		Los Angeles Directory Co.
-- 1934	Address not Listed in Research Source		Beverly Hills Chamber of Comme
-- 1935	Address not Listed in Research Source		SOUTHERN CALIFORNIA TELEPHONE
-- 1936	Address not Listed in Research Source		Los Angeles Directory Co.
-- 1937	Address not Listed in Research Source		Los Angeles Directory Co
-- 1938	Address not Listed in Research Source		LOS ANGELES DIRECTORY CO.
-- 1939	Address not Listed in Research Source		Beverly Hills Chamber of Comme
-- 1940	Address not Listed in Research Source		SAN FERNANDO VALLEY DIRECTOR'
-- 1942	Address not Listed in Research Source		Los Angeles Directory Co.
-- 1944	Address not Listed in Research Source		R. L. Polk & Co.
-- 1945	Address not Listed in Research Source		Beverly Hills Chamber of Comme
-- 1946	Address not Listed in Research Source		Los Angeles Directory Co
-- 1947	Address not Listed in Research Source		PACIFIC DIRECTORY CO.
-- 1948	Address not Listed in Research Source		R. L. Polk & Co.

PUR ID Year	Uses	Portion-Findings (FIM Information Only)	Source
-- 1950	Address not Listed in Research Source		Beverly Hills Chamber of Comme
-- 1951	Address not Listed in Research Source		PACIFIC DIRECTORY CO.
-- 1952	Address not Listed in Research Source		Los Angeles Directory Co.
-- 1954	Address not Listed in Research Source		R. L. Polk & Co.
-- 1955	Address not Listed in Research Source		R L. Polk & Co.
-- 1956	Address not Listed in Research Source		PACIFIC TELEPHONE
-- 1957	Address not Listed in Research Source		PACIFIC TELEPHONE
-- 1958	Address not Listed in Research Source		PACIFIC TELEPHONE
-- 1960	Address not Listed in Research Source		PACIFIC TELEPHONE
-- 1961	Address not Listed in Research Source		R. L. Polk & Co.
-- 1962	Address not Listed in Research Source		PACIFIC TELEPHONE
-- 1963	Address not Listed in Research Source		R. L. Polk & Co.
-- 1964	Address not Listed in Research Source		PACIFIC TELEPHONE
-- 1965	Address not Listed in Research Source		R. L. Polk & Co.
1 1966	EASTMAN KODAK COMPANY-PACIFIC SOUTHERN (12100)		THE PACIFIC TELEPHONE AND TEL.
-- 1967	Address not Listed in Research Source		R. L. POLK & CO.
-- 1969	Address not Listed in Research Source		R. L. Polk & Co.
-- 1970	Address not Listed in Research Source		PACIFIC TELEPHONE
2 1971	EASTMAN KODAK COMPANY (12100)		PACIFIC TELEPHONE
	EASTMAN KODAK COMPANY BUSINESS SYSTEMS (12100)		
	EASTMAN KODAK COMPANY CUSTOMER EQUIPME (12100)		
	EASTMAN KODAK COMPANY CUSTOMER EQUIPME (12100)		
-- 1972	Address not Listed in Research Source		R. L. POLK & CO.
A 3 1975	EASTMAN KODAK COMPANY MARKETING DIVISI (12100)		PACIFIC TELEPHONE
	EASTMAN KODAK COMPANY MARKETING DIVISI (12100)		
	EASTMAN KODAK COMPANY MARKETING DIVISI (12100)		
	EASTMAN KODAK COMPANY MARKETING DIVISI (12100)		
	EASTMAN KODAK COMPANY MARKETING DIVISI (12100)		
	EASTMAN KODAK COMPANY MARKETING DIVISI (12100)		
	EASTMAN KODAK COMPANY MARKETING DIVISI (12100)		

PUR ID Year	Uses	Portion-Findings (FIM Information Only)	Source
1975 (continued)	EASTMAN KODAK COMPANY MARKETING DIVISI (12100)		
	EASTMAN KODAK COMPANY MARKETING DIVISI (12100)		
	EASTMAN KODAK COMPANY MARKETING DIVISI (12100)		
	EASTMAN KODAK COMPANY MARKETING DIVISI (12100)		
	EASTMAN KODAK COMPANY MARKETING DIVISI (12100)		
	EASTMAN KODAK COMPANY MARKETING DIVISI (12100)		
	EASTMAN KODAK COMPANY MARKETING DIVISI (12100)		
	EASTMAN KODAK COMPANY REGIONAL MARKETI (12100)		
	EASTMAN KODAK COMPANY MARKETING DIVISI (12100)		
	EASTMAN KODAK COMPANY MARKETING DIVISI (12100)		
	EASTMAN KODAK COMPANY MARKETING DIVISI (12100)		
	EASTMAN KODAK COMPANY MARKETING DIVISI (12100)		
	EASTMAN KODAK COMPANY MARKETING DIVISI (12100)		
	EASTMAN KODAK COMPANY MARKETING DIVISI (12100)		
	EASTMAN KODAK COMPANY MARKETING DIVISI (12100)		
	EASTMAN KODAK COMPANY MARKETING DIVISI (12100)		
	EASTMAN KODAK COMPANY MARKETING DIVISI (12100)		
	EASTMAN KODAK COMPANY MARKETING DIVISI (12100)		
	EASTMAN KODAK COMPANY MARKETING DIVISI (12100)		
	EASTMAN KODAK COMPANY MARKETING DIVISI (12100)		
	EASTMAN KODAK COMPANY MARKETING DIVISI (12100)		
	EASTMAN KODAK COMPANY REGIONAL MARKETI (12100)		
A 4 1976	EASTMAN KODAK COMPANY MARKETING DIVISI (12100)		PACIFIC TELEPHONE
	EASTMAN KODAK COMPANY MARKETING DIVISI (12100)		
	EASTMAN KODAK COMPANY MARKETING DIVISI (12100)		
	EASTMAN KODAK COMPANY MARKETING DIVISI (12100)		
	EASTMAN KODAK COMPANY MARKETING DIVISI (12100)		
	EASTMAN KODAK COMPANY MARKETING DIVISI (12100)		
	EASTMAN KODAK COMPANY MARKETING DIVISI (12100)		
	EASTMAN KODAK COMPANY MARKETING DIVISI (12100)		
	EASTMAN KODAK COMPANY MARKETING DIVISI (12100)		
	EASTMAN KODAK COMPANY MARKETING DIVISI (12100)		
	EASTMAN KODAK COMPANY MARKETING DIVISI (12100)		
	EASTMAN KODAK COMPANY MARKETING DIVISI (12100)		
	EASTMAN KODAK COMPANY REGIONAL MARKETI (12100)		
B 5 1980	EASTMAN KODAK COMPANY (12100)		PACIFIC TELEPHONE
	EASTMAN KODAK COMPANY (12100)		
	EASTMAN KODAK COMPANY (12100)		
	EASTMAN KODAK COMPANY (12100)		

PUR ID Year	Uses	Portion-Findings (FIM Information Only)	Source
1980 (continued)			
	EASTMAN KODAK COMPANY (12100)		
	EASTMAN KODAK COMPANY (12100)		
	EASTMAN KODAK COMPANY (12100)		
	EASTMAN KODAK COMPANY (12100)		
	EASTMAN KODAK COMPANY (12100)		
	EASTMAN KODAK COMPANY (12100)		
	EASTMAN KODAK COMPANY (12100)		
	EASTMAN KODAK COMPANY (12100)		
	EASTMAN KODAK COMPANY (12100)		
	EASTMAN KODAK COMPANY (12100)		
	EASTMAN KODAK COMPANY (12100)		
	EASTMAN KODAK COMPANY (12100)		
	FLAIR BUILDING MAINTENANCE WHITTIER (12100)		
B 6			
1981	EASTMAN KODAK COMPANY (12100)		PACIFIC TELEPHONE
	EASTMAN KODAK COMPANY (12100)		
	EASTMAN KODAK COMPANY (12100)		
	EASTMAN KODAK COMPANY (12100)		
	EASTMAN KODAK COMPANY (12100)		
	EASTMAN KODAK COMPANY (12100)		
	EASTMAN KODAK COMPANY (12100)		
	EASTMAN KODAK COMPANY (12100)		
	EASTMAN KODAK COMPANY (12100)		
	EASTMAN KODAK COMPANY (12100)		
	EASTMAN KODAK COMPANY (12100)		
	EASTMAN KODAK COMPANY (12100)		
	EASTMAN KODAK COMPANY (12100)		
	EASTMAN KODAK COMPANY (12100)		
	EASTMAN KODAK COMPANY (12100)		
	EASTMAN KODAK COMPANY CREDIT DEPARTMEN (12100)		
	EASTMAN KODAK COMPANY KODAK CONSUMER C (12100)		
C 7			
1985	DICONIX-A KODAK COMPANY (12100)		PACIFIC BELL
	EASTMAN KODAK COMPANY BUSINESS IMAGING (12100)		
	EASTMAN KODAK COMPANY CONSUMER PRODUCT (12100)		
	EASTMAN KODAK COMPANY CONSUMER PRODUCT (12100)		
	EASTMAN KODAK COMPANY CREDIT DEPARTMEN (12100)		
	EASTMAN KODAK COMPANY GRAPHIC MARKETS (12100)		
	EASTMAN KODAK COMPANY KODAK CONSUMER C (12100)		
	EASTMAN KODAK COMPANY MARKETING DIVISI (12100)		
	EASTMAN KODAK COMPANY MARKETING DIVISI (12100)		
	EASTMAN KODAK COMPANY MARKETING DIVISI (12100)		

PUR ID Year	Uses	Portion-Findings (FIM Information Only)	Source
1985 (continued)	EASTMAN KODAK COMPANY PROFESSIONAL & F (12100)		
	EASTMAN KODAK COMPANY- (12100)		
	EASTMAN KODAK COMPANY- (12100)		
	EASTMAN KODAK COMPANY- (12100)		
	EASTMAN KODAK COMPANY- (12100)		
C 8			
1986	EASTMAN KODAK COMPANY (12100)		PACIFIC BELL
	EASTMAN KODAK COMPANY (12100)		
	EASTMAN KODAK COMPANY (12100)		
	EASTMAN KODAK COMPANY (12100)		
	EASTMAN KODAK COMPANY MARKETING DIVISI (12100)		
	EASTMAN KODAK COMPANY MARKETING DIVISI (12100)		
	EASTMAN KODAK COMPANY MARKETING DIVISI (12100)		
	EASTMAN KODAK COMPANY MARKETING DIVISI (12100)		
	EASTMAN KODAK COMPANY MARKETING DIVISI (12100)		
	EASTMAN KODAK COMPANY MARKETING DIVISI (12100)		
	EASTMAN KODAK COMPANY MARKETING DIVISI (12100)		
	EASTMAN KODAK COMPANY MARKETING DIVISI (12100)		
	EASTMAN KODAK COMPANY MARKETING DIVISI (12100)		
	EASTMAN KODAK COMPANY MARKETING DIVISI (12100)		
	EASTMAN KODAK COMPANY MARKETING DIVISI (12100)		
9			
1990	EASTMAN KODAK COMPANY MOTION BUSINESS (12100)		PACIFIC BELL
	EASTMAN KODAK COMPANY PRODOCT INFORMAT (12100)		
--			
1991	Address not Listed in Research Source		PACIFIC BELL
10			
1995	EASTMAN KODAK COMPANY (12100)		PACIFIC BELL
	EASTMAN KODAK COMPANY (12100)		
	EASTMAN KODAK MANUFACTURERS OF INK-JET (12100)		
	ROSENBLUTH TRAVEL (12100)		
	EASTMAN KODAK COMPANY (12100)		
	EASTMAN KODAK COMPANY BUSINESS IMAGING (12100)		
--			
2000	Address not Listed in Research Source		HAINES & COMPANY

Adjoining Properties

SURROUNDING
Multiple Addresses
Rivera, CA 90606

PUR ID *Year*	*Uses*	*Portion-Findings (FIM Information Only)*	*Source*
1920	Address not Listed in Research Source		WESTERN DIRECTORY CO.
1921	Address not Listed in Research Source		LOS ANGELES DIRECTORY CO.
1923	Address not Listed in Research Source		LOS ANGELES DIRECTORY CO.
1924	Address not Listed in Research Source		Western Directory Co.
1925	Address not Listed in Research Source		BEVERLY HILLS CHAMBER OF CO
1926	Address not Listed in Research Source		LOS ANGELES DIRECTORY CO.
1927	Address not Listed in Research Source		Los Angeles Directory Co.
1928	Address not Listed in Research Source		LOS ANGELES DIRECTORY CO.
1929	Address not Listed in Research Source		Los Angeles Directory Co.
1930	Address not Listed in Research Source		LOS ANGELES DIRECTORY CO.
1931	Address not Listed in Research Source		TRIBUNE-NEWS PUBLISHING CO.
1932	Address not Listed in Research Source		Los Angeles Directory Co
1933	Address not Listed in Research Source		Los Angeles Directory Co.
1934	Address not Listed in Research Source		Beverly Hills Chamber of Comme
1935	Address not Listed in Research Source		SOUTHERN CALIFORNIA TELEPHO
1936	Address not Listed in Research Source		Los Angeles Directory Co.
1937	Address not Listed in Research Source		Los Angeles Directory Co.
1938	Address not Listed in Research Source		LOS ANGELES DIRECTORY CO.
1939	Address not Listed in Research Source		Beverly Hills Chamber of Comme
1940	Address not Listed in Research Source		SAN FERNANDO VALLEY DIRECT
1942	Address not Listed in Research Source		Los Angeles Directory Co.
1944	Address not Listed in Research Source		R. L. Polk & Co.
1945	Address not Listed in Research Source		Beverly Hills Chamber of Comme
1946	Address not Listed in Research Source		Los Angeles Directory Co.
1947	Address not Listed in Research Source		PACIFIC DIRECTORY CO.

PUR ID Year	Uses	Portion-Findings (FIM Information Only)	Source
1948	Address not Listed in Research Source		R. L. Polk & Co.
1950	Address not Listed in Research Source		Beverly Hills Chamber of Comme
1951	Address not Listed in Research Source		PACIFIC DIRECTORY CO.
1952	Address not Listed in Research Source		Los Angeles Directory Co.
1954	Address not Listed in Research Source		R. L. Polk & Co.
1955	Address not Listed in Research Source		R. L. Polk & Co.
1956	Address not Listed in Research Source		PACIFIC TELEPHONE
1957	Address not Listed in Research Source		PACIFIC TELEPHONE
1958	Address not Listed in Research Source		PACIFIC TELEPHONE
1960	Address not Listed in Research Source		PACIFIC TELEPHONE
1961	Address not Listed in Research Source		R. L. Polk & Co.
1962	Address not Listed in Research Source		PACIFIC TELEPHONE
1963	Address not Listed in Research Source		R. L. Polk & Co.
1964	Address not Listed in Research Source		PACIFIC TELEPHONE
1965	Address not Listed in Research Source		R. L Polk & Co.
1966	**** E RIVERA RD Addresses **** BELLBROTHERS CATERING CO (12115) REGAL CATERING & SANDWICH SERVICE (12115) GIANNINI VOLTEX (12140)		THE PACIFIC TELEPHONE AND TELE
1967	**** RIVERA RD Addresses **** EASTMAN KODAK COMPANY-PACIFIC SOUTHERN (12100)		R. L. POLK & CO.
1969	Address not Listed in Research Source		R. L. Polk & Co.
1970	Address not Listed in Research Source		PACIFIC TELEPHONE
1971	**** E RIVERA RD Addresses **** RIO HONDA VALLEY PUBLISHING CO INC (12020)		PACIFIC TELEPHONE
1972	Address not Listed in Research Source		R. L. POLK & CO.
1975	**** E RIVERA RD Addresses **** TIME & SOUND (12115) TRANSDUCERS INC (12140)		PACIFIC TELEPHONE

PUR ID Year	Uses	Portion-Findings (FIM Information Only)	Source
1975 (continued)	**** E RIVERA RD Addresses ****		
	TIME & SOUND (12115)		
	TRANSDUCERS INC (12140)		
1976	**** S BYRON RD Addresses ****		PACIFIC TELEPHONE
	BRONCO WINE CO WHIT (8116)		
	**** E RIVERA RD Addresses ****		
	BOILER ENGINEERS CO INC SF SPS (12030)		
1980	**** E RIVERA RD Addresses ****		PACIFIC TELEPHONE
	BOILER ENGINEERS CO INC SANTE FE SP (12030)		
	THERMOCYCLE INC SANTE FE SPRINGS (12030)		
	SCHLOTHAUER CO SANTE FE SPRINGS (12033)		
	COLUMBIA BUSINESS FORMS SANTE FE SP (12040)		
	PEGBOARD SYSTEMS SANTE FE SPRINGS (12040)		
	PLAINSITE BUSINESS SYSTEMS SANTE FE (12040)		
	LOCKE & SON INC WHITTIER (12131)		
	TRANSDUCERS INC (12140)		
	TRANSDUCERS INC (12140)		
1981	**** S BYRON RD Addresses ****		PACIFIC TELEPHONE
	BRONCO WIRE CO WHITTIER (8116)		
	**** S CHETLE AVE Addresses ****		
	PEGBOARD FORMS PRINTING INC SANTA F (8403)		
	**** E RIVERA RD Addresses ****		
	BOILER ENGINEERS CO INC SF SPS (12030)		
	P D Q MESSENGER SERVICE SANTA FE SP (12040)		
1985	**** E RIVERA RD Addresses ****		PACIFIC BELL
	ORMOND ELECTRONIC SCALES SANTE FE S (12020)		
	ORMOND INC- (12020)		
	AUTOMATIC BURNER CORP (12030)		
	AUTOMATIC BURNER CORP (12030)		
	BOILER ENGINEERS CO INC (12030)		
	PLAINSITE BUSINESS SYSTEMS (12040)		
	PETROLEUM TESTINE SERVICE (12051)		
	SERVISAT INC (12115)		
	LOCKE & SON INC (12131)		
	TRANSDUCERS INC WHITTIER (12140)		
	JAEGER BROACH & MACHINE (12141)		
1986	**** S CHETLE AVE Addresses ****		PACIFIC BELL

PUR ID Year	Uses	Portion-Findings (FIM Information Only)	Source
1986 (continued)	DEALER FORMS INC SANTA FE SPRINGS (8403)		
	**** E RIVERA RD Addresses ****		
	AUTOMATIC BURNER CORP SANTA FE SPRI (12030)		
	BOILER ENGINEERS CO INC SANTA FE SP (12030)		
	BOILER ENGINEERS CO INC SF SPS (12030)		
	**** RIVERA RD Addresses ****		
	ORMOND INC SANTA FE SPRINGS (12020)		
	PLAINSITE BUSINESS SYSTEMS ST SPS (12040)		
	PETROLEUM TESTING SERVICE INC SANTA (12051)		
1990	**** E RIVERA RD Addresses ****		PACIFIC BELL
	TRANSDUCERS INC WHIT (12140)		
	**** RIVERA RD Addresses ****		
	PETROLEUM TESTING SERVICE INC SANTA (12051)		
1991	Address not Listed in Research Source		PACIFIC BELL
1995	**** S BYRON RD Addresses ****		PACIFIC BELL
	ANDERTON HOT RODS (8116)		
	PRODUCTION PLUS (8116)		
	SOUTHERN CALIFORNIA GRAPHICS (8116)		
	**** S CHETLE AVE Addresses ****		
	ITSNIKS DISTRIBUTING (8311)		
	TNT GRINDING CO (8333)		
	**** E RIVERA RD Addresses ****		
	DIETS GRAPHICS (12040)		
	PEGBOARD SYSTEMS (12040)		
	PLAINSITE BUSINESS SYSTEMS (12040)		
	FALCON TOWING & AUTO DELIVERY INC (12115)		
	MODERN TOWING (12131)		
	SPRINKLER FITTERS APPRENTICESHIP TRAIN (12140)		
	SPRINKLER FITTERS U A LOCAL 709 (12140)		
	**** E RIVERA RD Addresses ****		
	TRANSDUCERS INC WHIT (12140)		
2000	Address not Listed in Research Source		HAINES & COMPANY

Glossary of Terms

A.A.A.

Aerial photograph flyer: Agriculture Adjustment Administration (Federal).

A.S.C.S

Aerial photograph flyer: Agricultural Stabilization and Conservation Service (Federal)

Address in Research Source

Indicates that a property is listed at a different address than the one provided by the user. Generally occurs when a property is located on a corner or, when the physical address of a property is different than its mailing address.

Address Not Listed in Research Source

Occurs when a specific site address is not listed in city directories and/or fire insurance maps.

Adjoining

Any property that is contiguous, or a property that would be contiguous if not for a public thoroughfare, to the target property. *To differentiate from each adjoining property, stand at the target property's "front door" facing the street.*

Adjoining Back

Property directly to the rear of the target property. (Applies only to fire insurance map data.)

Adjoining Front

Property directly in front of the target property. (Applies only to fire insurance map data.)

Adjoining Left

Property directly to the left of the target property. (Applies only to fire insurance map data.)

Adjoining Right

Property directly to the right of the target property. (Applies only to fire insurance map data.)

Adjoining Surrounding Area

Property that may adjoin the target property but due to lack of specific map information cannot be located precisely. This situation typically occurs when city directory information, but not fire insurance map information, is available.

C.A.S

Aerial photograph flyer: Chicago Aerial Survey (private).

C.S.S.

Aerial photograph flyer: Commodity Stabilization Service (Federal).

Cartwright

Aerial photograph flyer: Cartwright (private)

CD

City Directory

Commercial

Any property including, but not limited to, property used for industrial, retail, office, agricultural, other commercial, medical, or educational purposes; property used for residential purposes that has more than four residential dwelling units.

Commercial or Industrial

Property that has either a commercial *or* an industrial use. Examples include retail stores, manufacturing facilities, factories, and apartment buildings.

D.N.R.

Aerial photograph flyer: Department of National Resources (state).

D.O.T.

Aerial photograph flyer: Department of Transportation (state).

Fairchild

Aerial photograph flyer: Fairchild (private).

FIM

Fire Insurance Map

Flood Insurance Rate Maps

Flood Insurance Rate Maps are produced by the Federal Emergency Management Agency (FEMA). These maps indicate special flood hazard areas, base flood elevations and flood insurance risk zones.

Flood Prone Area Maps

Flood Prone Area maps are produced by the United States Geological Survey (USGS). Areas identified as flood prone have been determined by available information gathered from past floods.

F.S.

Aerial photograph flyer: Forest Service (Federal).

Geonex

Aerial photograph flyer: Geonex (private).

M.C.

Aerial photograph flyer: Metropolitan Council of the Twin Cities Area (state).

Mark Hurd

Aerial photograph flyer: Mark Hurd (private)

N.A.P.P.

Aerial photograph flyer: National Aerial Photography Program (Federal).

National Wetland Inventory Maps

National Wetland Inventory Maps are produced by the U.S. Fish and Wildlife Service, a division of the U.S. Department of the Interior. Wetland and deepwater habitat information is identified on a 7.5 minute U.S.G.S. topographic map. The classification system used categorizes these habitats into five systems: marine, estuarine, riverine, lacustrine and palustrine.

No Return

Indicates that site owner was unavailable at time of surveyor's contact. *(Applies only to city directories.)*

No Structure Identified on Parcel

Used when site boundaries and/or site address is indicated on a fire insurance map; no structure details exist.

Other

Occurs when the site's classification is different that EDR's standard categories. Examples may include undeveloped land and buildings with no specified function.

P.M.A.

Aerial photograph flyer: Production and Marketing Administration (Federal).

Pacific Aerial

Aerial photograph flyer: Pacific Aerial (private)

Portion

Refers to the fire insurance map information identified on the four quadrants of a target or adjoining property. The portions are referred to as *Frontright*, *Frontleft*, *Backright*, and *Backleft* and are determined as if one were standing at the front door, facing the street.

Property Not Defined

Used when property is not clearly demarcated on a fire insurance map.

Residential

Any property having fewer than five dwelling units used exclusively for residential purposes.

Residential with Commercial Uses (a.k.a. Multiple Purpose Address)

A business (firm) and residence at the same address. Examples include a doctor, attorney, etc. working out of his/her home.

Sidwell

Aerial photograph flyer: Sidwell (private).

Site Not Mapped

Occurs when an adjoining property has not been mapped by fire insurance map surveyors. (Applies only to fire insurance map data.)

Teledyne

Aerial photograph flyer: Telcdyne (private)

Topographic Maps

Topographic maps are produced by the United States Geological Survey (USGS). These maps are color coded line and symbol representations of natural and selected artificial features plotted to scale.

Turnbow

Aerial photograph flyer: Michael Turnbow (private)

U.S.D.A.
Aerial photograph flyer: United States Department of Agriculture (Federal).

U.S.D.I.
Aerial photograph flyer: United States Department of the Interior (Federal).

U.S.G.S.
Aerial photograph flyer: United States Geological Survey (Federal).

Vacant
May refer to an unoccupied structure or land. *Used only when fire insurance map or city directory specifies 'vacant.'*

W.P.A.
Aerial photograph flyer: Works Progress Administration (Federal).

WALLACE
Aerial photograph flyer: Wallace (private).

Original Source: **USGS 1994** **1" = 666'**

Reproduction / May Not Retain Original Scale



Original Source: **USGS 1989** **1" = 666'**

Reproduction / May Not Retain Original Scale

Original Source: Teledyne 1976 **1" = 666'**

Reproduction / May Not Retain Original Scale

Original Source: Teledyne 1968 **1" = 480'**

Reproduction / May Not Retain Original Scale

Original Source: Pacific Air 1952 **1" = 555'**

Reproduction / May Not Retain Original Scale

Original Source: Fairchild 1949 **1" = 500'**

Reproduction / May Not Retain Original Scale

Original Source: Fairchild 1928 **1" = 500'**

Reproduction / May Not Retain Original Scale

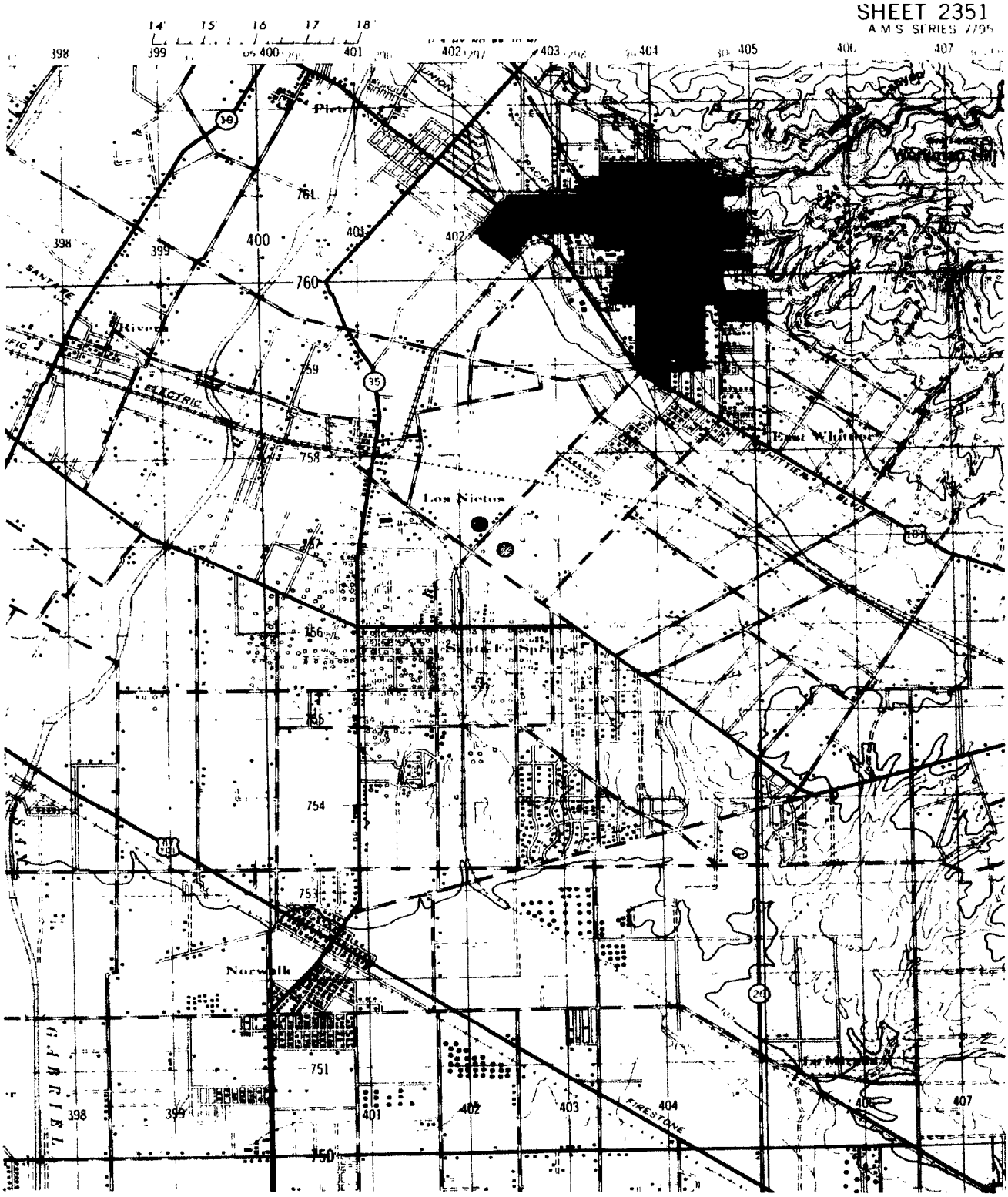

Original Source: USGS 1947

15-minute quadrangle, Long Beach, CA 1" = 50,000"

Reproduction / May Not Retain Original Scale

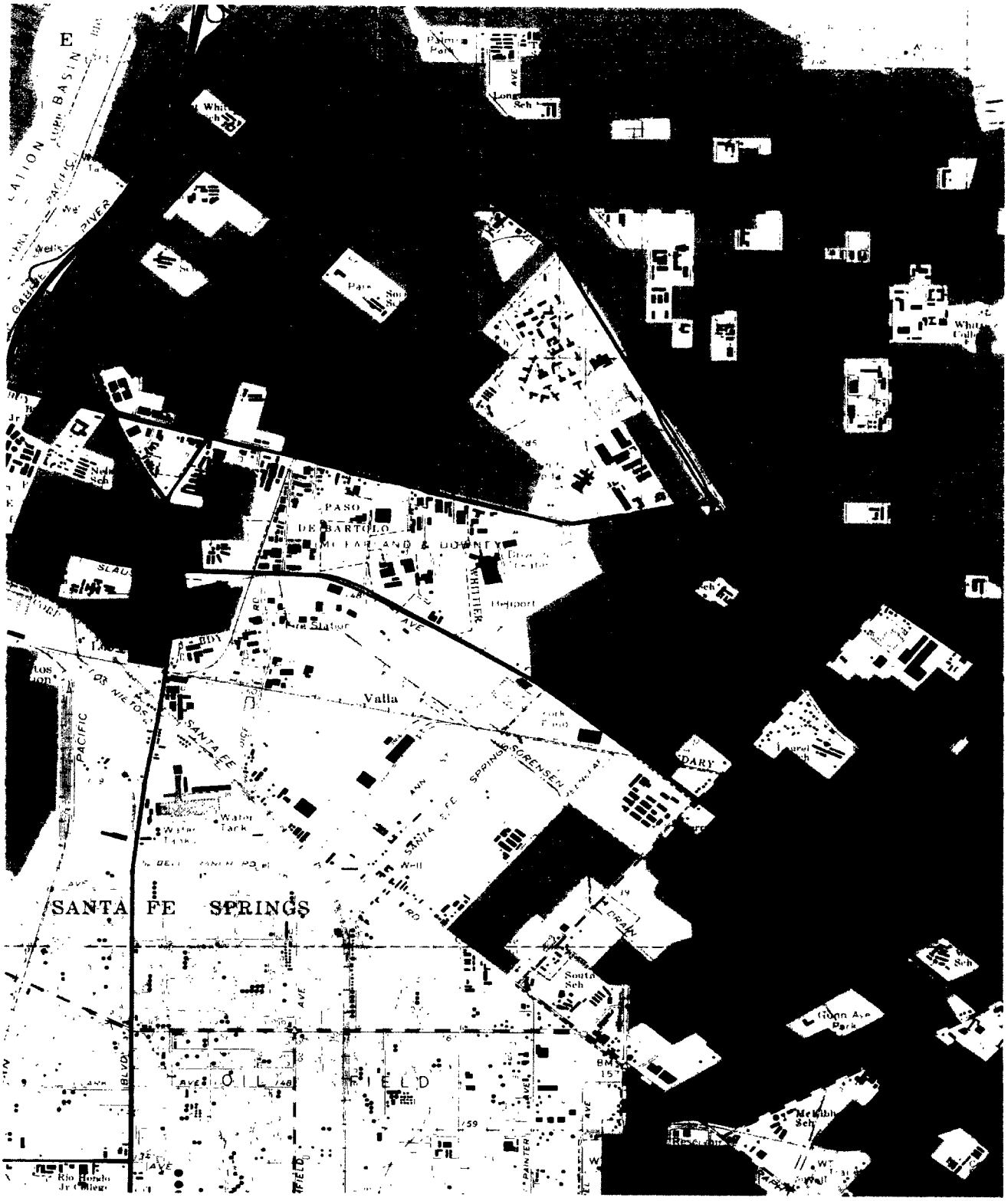

Original Source: USGS 1965

7.5-minute quadrangle, Whittier, CA **1" = 24,000"**

Reproduction / May Not Retain Original Scale

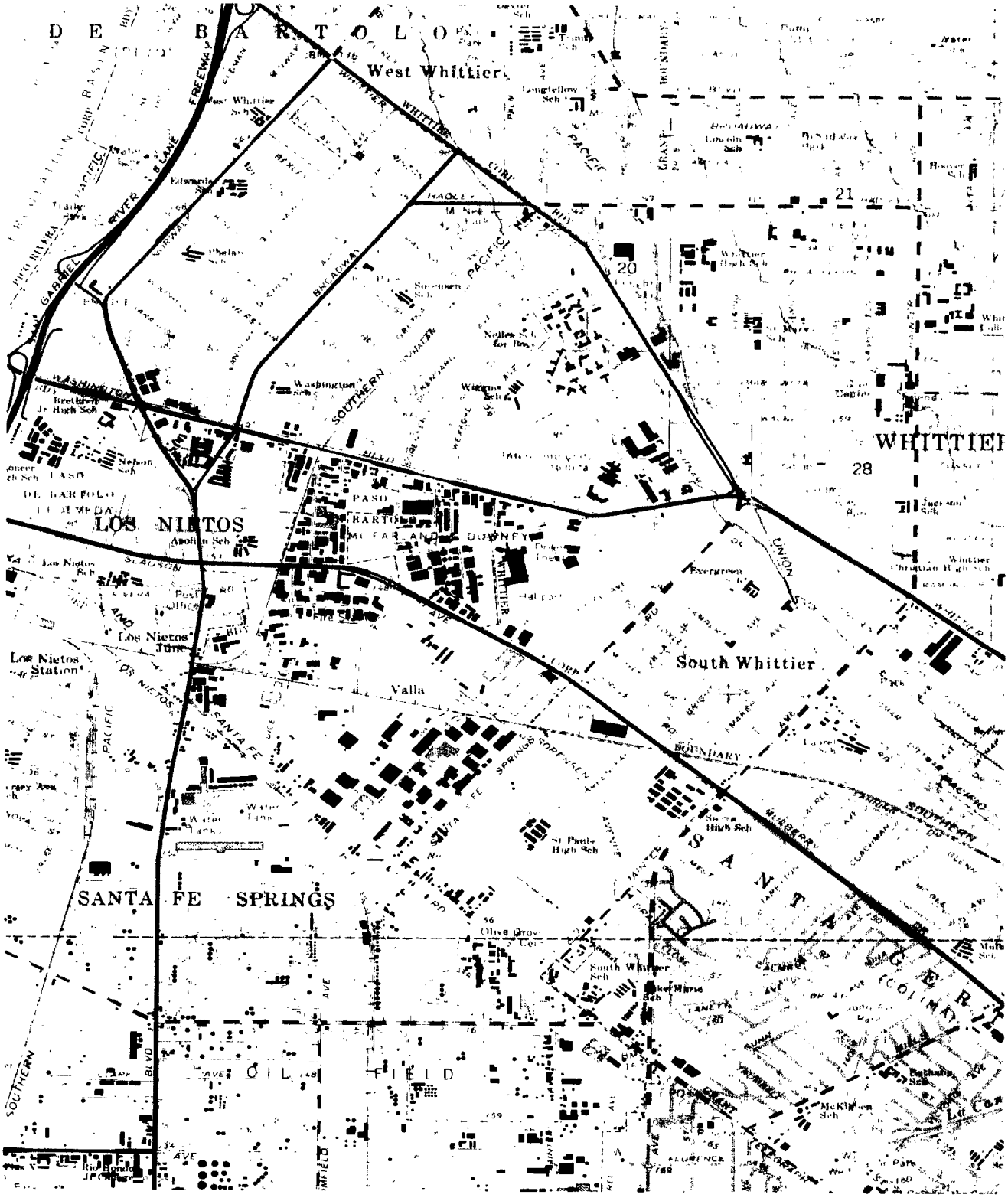

Original Source: USGS 1972 (photorevised from 1965)
7.5-minute quadrangle, Whittier, CA **1" = 24,000"**

Reproduction / May Not Retain Original Scale

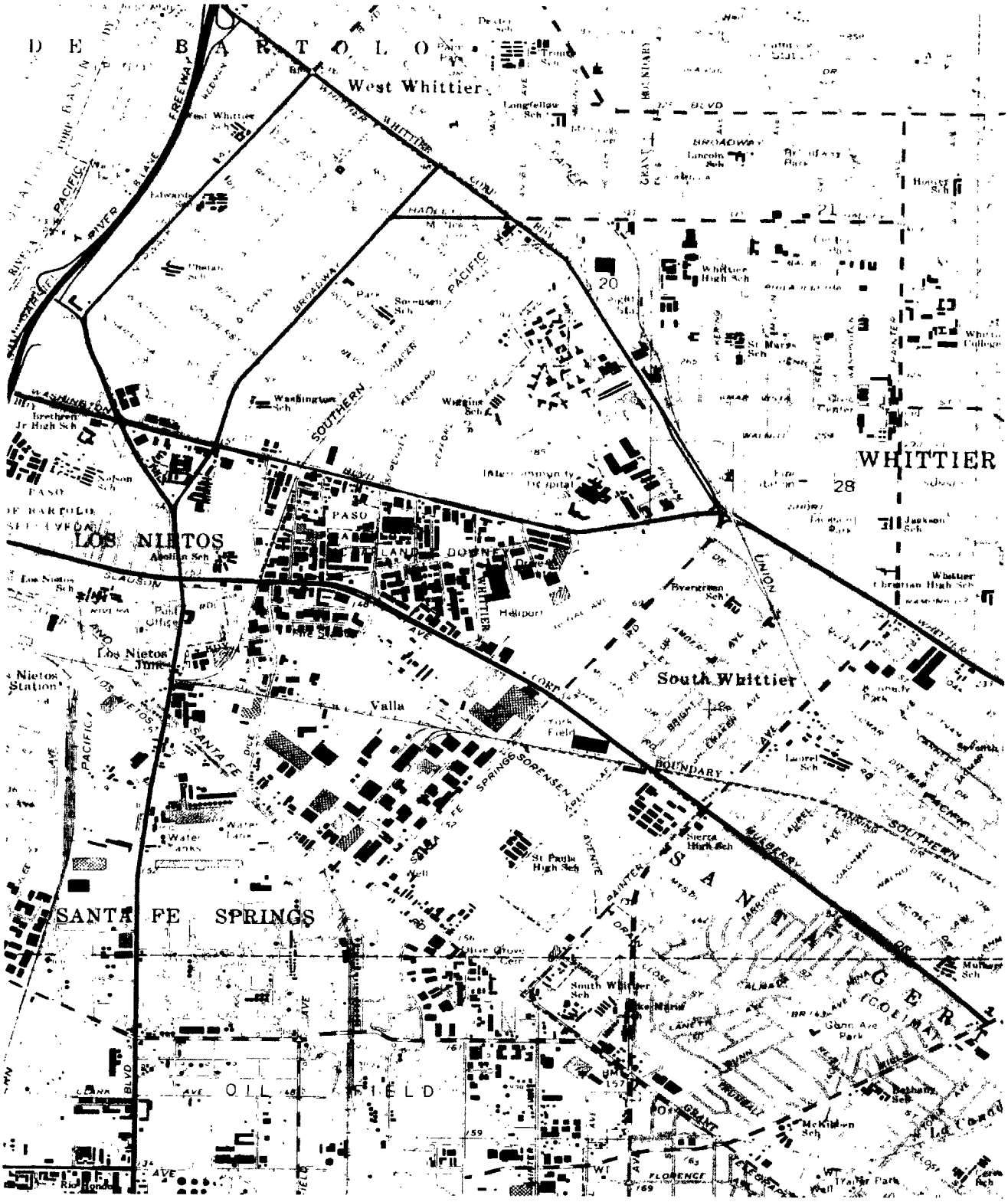

Original Source: USGS 1981 (photorevised from 1965)
7.5-minute quadrangle, Whittier, CA **1" = 24,000"**

Reproduction / May Not Retain Original Scale

Appendix D

Environmental Database Report

Kodak Regional Distribution Center
12100 Rivera Road
Whittier California 90606

The EDR Radius Map
with GeoCheck®

Discovery CA Pilot - Whittier
12100 Rivera Road
Rivera, CA 90606

Inquiry Number: 840623.3s

September 03, 2002

Environmental Data Resources, Inc.

The Source For Environmental Risk Management Data

3530 Post Road
Southport, Connecticut 06890

Nationwide Customer Service

Telephone: 1-800-352-0050
Fax: 1-800-231-6802
Internet: www.edrnet.com

TABLE OF CONTENTS

SECTION	PAGE
Executive Summary	ES1
Overview Map	2
Detail Map	3
Map Findings Summary	4
Map Findings	6
EDR Proprietary Historical Map Findings	187
Orphan Summary	188
EPA Waste Codes	EPA-1
Government Records Searched/Data Currency Tracking	GR-1
GEOCHECK ADDENDUM	
Physical Setting Source Addendum	A-1
Physical Setting Source Summary	A-2
Physical Setting Source Map	A-6
Physical Setting Source Map Findings	A-7
Physical Setting Source Records Searched	A-8

Thank you for your business.
Please contact EDR at 1-800-352-0050
with any questions or comments.

Disclaimer
Copyright and Trademark Notice

This report contains information obtained from a variety of public and other sources. NO WARRANTY EXPRESSED OR IMPLIED, IS MADE WHATSOEVER IN CONNECTION WITH THIS REPORT ENVIRONMENTAL DATA RESOURCES INC SPECIFICALLY DISCLAIMS THE MAKING OF ANY SUCH WARRANTIES, INCLUDING WITHOUT LIMITATION, MERCHANTABILITY OR FITNESS FOR A PARTICULAR USE OR PURPOSE ALL RISK IS ASSUMED BY THE USER. IN NO EVENT SHALL EDR BE LIABLE TO ANYONE, WHETHER ARISING OUT OF ERRORS OR OMISSIONS, NEGLIGENCE, ACCIDENT OR ANY OTHER CAUSE, FOR ANY LOSS OR DAMAGE, INCLUDING, WITHOUT LIMITATION, SPECIAL, INCIDENTAL, CONSEQUENTIAL, OR EXEMPLARY DAMAGES.

Entire contents copyright 2001 by Environmental Data Resources, Inc. All rights reserved. Reproduction in any media or format, in whole or in part, of any report or map of Environmental Data Resources, Inc , or its affiliates, is prohibited without prior written permission

EDR and the edr logos are trademarks of Environmental Data Resources, Inc or its affiliates All other trademarks used herein are the property of their respective owners.

EXECUTIVE SUMMARY

A search of available environmental records was conducted by Environmental Data Resources, Inc (EDR). The report meets the government records search requirements of ASTM Standard Practice for Environmental Site Assessments, E 1527-00. Search distances are per ASTM standard or custom distances requested by the user.

TARGET PROPERTY INFORMATION

ADDRESS

12100 RIVERA ROAD
RIVERA, CA 90606

COORDINATES

Latitude (North):	33.964500 - 33° 57' 52.2"
Longitude (West):	118.053100 - 118° 3' 11.2"
Universal Tranverse Mercator:	Zone 11
UTM X (Meters):	402703.8
UTM Y (Meters):	3758525.0

USGS TOPOGRAPHIC MAP ASSOCIATED WITH TARGET PROPERTY

Target Property:	2433118-H1 WHITTIER, CA
Source:	USGS 7.5 min quad index

TARGET PROPERTY SEARCH RESULTS

The target property was identified in the following government records. For more information on this property see page 6 of the attached EDR Radius Map report:

Site	Database(s)	EPA ID
EASTMAN KODAK CO REGL M& D CTR 12100 RIVERA ROAD WHITTIER, CA 90606	RCRIS-SQG FINDS HAZNET	CAD054854377
12100 RIVERA RD 12100 RIVERA RD WHITTIER, CA	HMIRS	N/A

DATABASES WITH NO MAPPED SITES

No mapped sites were found in EDR's search of available ("reasonably ascertainable ") government records either on the target property or within the ASTM E 1527-00 search radius around the target property for the following databases:

FEDERAL ASTM STANDARD

Proposed NPL..... Proposed National Priority List Sites
CERCLIS..... Comprehensive Environmental Response, Compensation, and Liability Information System
CERC-NFRAP..... CERCLIS No Further Remedial Action Planned
RCRIS-TSD..... Resource Conservation and Recovery Information System
RCRIS-LQG..... Resource Conservation and Recovery Information System
ERNS..... Emergency Response Notification System

STATE ASTM STANDARD

Toxic Pits..... Toxic Pits Cleanup Act Sites

EXECUTIVE SUMMARY

SWF/LF..... Solid Waste Information System
WMUDS/SWAT..... Waste Management Unit Database
CA BOND EXP. PLAN..... Bond Expenditure Plan
UST..... List of Underground Storage Tank Facilities
CA FID UST..... Facility Inventory Database

FEDERAL ASTM SUPPLEMENTAL

CONSENT..... Superfund (CERCLA) Consent Decrees
Delisted NPL..... National Priority List Deletions
MLTS..... Material Licensing Tracking System
MINES..... Mines Master Index File
NPL Liens..... Federal Superfund Liens
PADS..... PCB Activity Database System
RAATS..... RCRA Administrative Action Tracking System
TRIS..... Toxic Chemical Release Inventory System
TSCA..... Toxic Substances Control Act
SSTS..... Section 7 Tracking Systems
FTTS..... FIFRA/ TSCA Tracking System - FIFRA (Federal Insecticide, Fungicide, & Rodenticide Act)/TSCA (Toxic Substances Control Act)

STATE OR LOCAL ASTM SUPPLEMENTAL

AST..... Aboveground Petroleum Storage Tank Facilities
CLEANERS..... Cleaner Facilities
CA WDS..... Waste Discharge System
DEED..... List of Deed Restrictions
LOS ANGELES CO. HMS..... HMS: Street Number List
LA Co. Site Mitigation..... Site Mitigation List
AOCONCERN..... San Gabriel Valley Areas of Concern

EDR PROPRIETARY HISTORICAL DATABASES

See the EDR Proprietary Historical Database Section for details

SURROUNDING SITES: SEARCH RESULTS

Surrounding sites were identified.

Elevations have been determined from the USGS 1 degree Digital Elevation Model and should be evaluated on a relative (not an absolute) basis. Relative elevation information between sites of close proximity should be field verified. EDR's definition of a site with an elevation equal to the target property includes a tolerance of +/- 10 feet. Sites with an elevation equal to or higher than the target property have been differentiated below from sites with an elevation lower than the target property (by more than 10 feet). Page numbers and map identification numbers refer to the EDR Radius Map report where detailed data on individual sites can be reviewed.

Sites listed in ***bold italics*** are in multiple databases

Unmappable (orphan) sites are not considered in the foregoing analysis.

FEDERAL ASTM STANDARD

NPL: Also known as Superfund, the National Priority List database is a subset of CERCLIS and identifies over 1,200 sites for priority cleanup under the Superfund program The source of this database is the U.S. EPA.

A review of the NPL list, as provided by EDR, and dated 04/22/2002 has revealed that there are 2 NPL sites within approximately 1 mile of the target property.

Equal/Higher Elevation	Address	Dist / Dir	Map ID	Page
WASTE DISPOSAL, INC.	*12731 E LOS NIETOS RD*	*1/2 - 1 SSW*	*0*	*7*
OMEGA CHEMICAL SITE PRP ORG GP	*12504 E WHITTIER BLVD*	*1/2 - 1 NE*	*U85*	*96*

CORRACTS: CORRACTS is a list of handlers with RCRA Corrective Action Activity. This report shows which nationally-defined corrective action core events have occurred for every handler that has had corrective action activity.

A review of the CORRACTS list, as provided by EDR, and dated 05/02/2002 has revealed that there are 4 CORRACTS sites within approximately 1 mile of the target property.

Equal/Higher Elevation	Address	Dist / Dir	Map ID	Page
OMEGA CHEMICAL SITE PRP ORG GP	*12504 E WHITTIER BLVD*	*1/2 - 1 NE*	*U85*	*96*
Lower Elevation	**Address**	**Dist / Dir**	**Map ID**	**Page**
FOREMOST MCKESSON INC	*9005 SORENSEN AVE*	*1/2 - 1 SW*	*V88*	*111*
SO CA CHEM CO INC	*8851 DICE RD*	*1/2 - 1 WSW*	*Z108*	*142*
DIVERSEY WYANDOTTE CORP	*8921 DICE RD*	*1/2 - 1 WSW*	*AA116*	*162*

RCRIS: The Resource Conservation and Recovery Act database includes selected information on sites that generate, store, treat, or dispose of hazardous waste as defined by the Act. The source of this database is the U.S. EPA.

A review of the RCRIS-SQG list, as provided by EDR, and dated 06/10/2002 has revealed that there are 19 RCRIS-SQG sites within approximately 0 25 miles of the target property.

Equal/Higher Elevation	Address	Dist / Dir	Map ID	Page
COMPU AIRE INC	*8167 BYRON RD*	*0 - 1/8 ENE*	*B4*	*14*
RUSS BASSETT CORP	*8189 BYRON RD*	*0 - 1/8 E*	*B5*	*14*
TELEDYNE THERMATICS WEST	*8190 BYRON RD*	*0 - 1/8 E*	*7*	*16*
ULTRA SONIC DEBURRING	*8136 BYRON RD*	*0 - 1/6 NE*	*9*	*18*
CLUTCH SYSTEMS	*8421 CHETLE*	*0 - 1/8 W*	*D12*	*19*
ARVISO GRAPHICS	*8116 BYRON ROAD*	*1/8 - 1/4 NNE*	*13*	*21*
FALCON AUTO DELIVERY INC	*12115 E RIVERA RD*	*1/8 - 1/4 NNW*	*E16*	*22*
HI LITE MFG CO INC	*8515 CHETLE AVE*	*1/8 - 1/4 SW*	*F18*	*24*
PETROLEUM TESTING SERV	*12051 RIVERA RD*	*1/8 - 1/4 NW*	*G20*	*26*
BALS AUTO SVC	*12221 RIVERA RD*	*1/8 - 1/4 N*	*H24*	*30*
REFRACTORY COMPOSITES INC	*12220-A RIVERA RD*	*1/8 - 1/4 N*	*H25*	*31*
SANTA FE ENAMELING MET FNSHG#	*8427 SECURA WAY*	*1/8 - 1/4 W*	*I27*	*33*
GOLDEN PLATING	*8418 SECURA WAY*	*1/8 - 1/4 W*	*I28*	*34*
IMTECH INC OF CALIFORNIA	*8424 SECURA WY*	*1/8 - 1/4 W*	*I29*	*35*
POLES BY LAMPLIGHTER INC	*8400 SECURA WAY*	*1/6 - 1/4 W*	*I32*	*39*
NBS SYSTEMS INC	*8332 SECURA WAY*	*1/8 - 1/4 WNW*	*J35*	*40*

Equal/Higher Elevation	Address	Dist / Dir	Map ID	Page
BLOWER DRIVE SERVICE	*12140 E WASHINGTON BLVD*	*1/8 - 1/4 N*	*L37*	*42*
DNS AUTO BODY	*12130 WASHINGTON BLVD*	*1/8 - 1/4 N*	*L38*	*44*
WHITTIER INTERCOMMUNITY MEDICA	*12291 E WASHINGTON BLVD*	*1/8 - 1/4 NE*	*M41*	*46*

STATE ASTM STANDARD

AWP: California DTSC's Annual Workplan, formerly known as BEP, identifies known hazardous substance sites targeted for cleanup The source is the California Environmental Protection Agency.

A review of the AWP list, as provided by EDR, and dated 07/05/2002 has revealed that there are 5 AWP sites within approximately 1 mile of the target property.

Equal/Higher Elevation	Address	Dist / Dir	Map ID	Page
WASTE DISPOSAL, INC.	*12731 E LOS NIETOS RD*	*1/2 - 1 SSW*	*0*	*7*
OMEGA CHEMICAL CORPORATION	*12504 EAST WHITTIER BOU*	*1/2 - 1 NE*	*U84*	*95*
WASHINGTON PLATING, INC	*7060 ELMER AVENUE*	*1/2 - 1 NNE*	*131*	*184*
Lower Elevation	**Address**	**Dist / Dir**	**Map ID**	**Page**
ANGELES CHEMICAL COMPANY INC	*8915 SORENSEN AVENUE*	*1/2 - 1 SW*	*80*	*87*
MCKESSON CHEMICAL COMPANY	*9005 SORENSEN AVENUE*	*1/2 - 1 SW*	*V89*	*114*

CAL-SITES: Formerly known as ASPIS, this database contains both known and potential hazardous substance sites. The source is the California Department of Toxic Substance Control

A review of the Cal-Sites list, as provided by EDR, has revealed that there are 18 Cal-Sites sites within approximately 1 mile of the target property.

Equal/Higher Elevation	Address	Dist / Dir	Map ID	Page
WASTE DISPOSAL, INC.	*12731 E LOS NIETOS RD*	*1/2 - 1 SSW*	*0*	*7*
FRED RIPPY INC	12471 EAST WASHINGTON B	1/4 - 1/2 ENE	69	73
NEW ENGLAND LEAD COMPANY	12511 EAST PUTNAM STREE	1/2 - 1 ENE	S75	81
OMEGA CHEMICAL CORPORATION	*12504 EAST WHITTIER BOU*	*1/2 - 1 NE*	*U84*	*95*
MODINE MFG CO	*12252 E WHITTIER BLVD*	*1/2 - 1 NNE*	*113*	*157*
WASHINGTON PLATING, INC	*7060 ELMER AVENUE*	*1/2 - 1 NNE*	*131*	*184*
Lower Elevation	**Address**	**Dist / Dir**	**Map ID**	**Page**
CAL-TRON PLATING, INC	11919 EAST RIVERA ROAD	1/4 - 1/2 W	57	60
TECHNI-BRAZE INC	11845 BURKE STREET	1/2 - 1 WSW	77	84
WESTERN SCREW PRODUCTS INC	*11770 EAST SLAUSON AVE*	*1/2 - 1 W*	*T78*	*84*
ANGELES CHEMICAL COMPANY INC	*8915 SORENSEN AVENUE*	*1/2 - 1 SW*	*80*	*87*
CAL WESTERN PAINT INC	*11748 SLAUSON AVE*	*1/2 - 1 W*	*T82*	*90*
MCKESSON CHEMICAL COMPANY	*9005 SORENSEN AVENUE*	*1/2 - 1 SW*	*V89*	*114*
AEROSPACE RIVET	*8535 DICE ROAD*	*1/2 - 1 W*	*91*	*116*
WEST BENT BOLT	*8623 SOUTH DICE ROAD*	*1/2 - 1 W*	*W93*	*120*
LIQUID AIR INC	*8832 S DICE RD*	*1/2 - 1 WSW*	*Z101*	*134*
BURDETT OXYGEN COMPANY OF CALI	8832-8838 SOUTH DICE RO	1/2 - 1 WSW	Z102	135
SOUTHERN CALIFORNIA CHEMICAL C	8851 DICE ROAD	1/2 - 1 WSW	Z109	151
DIVERSEY WYANDOTTE CORPORATION	8921 SOUTH DICE ROAD	1/2 - 1 WSW	AA114	161

EXECUTIVE SUMMARY

CHMIRS: The California Hazardous Material Incident Report System contains information on reported hazardous material incidents, i.e., accidental releases or spills. The source is the California Office of Emergency Services

A review of the CHMIRS list, as provided by EDR, and dated 12/31/1994 has revealed that there are 8 CHMIRS sites within approximately 1 mile of the target property.

Equal/Higher Elevation	Address	Dist / Dir	Map ID	Page
Not reported	8122 SECURA WAY	1/4 - 1/2 WNW	51	55

Lower Elevation	Address	Dist / Dir	Map ID	Page
Not reported	8733 DICE	1/2 - 1 WSW	94	121
Not reported	8851 DICE ROAD	1/2 - 1 WSW	Z105	139
Not reported	8851 DICE	1/2 - 1 WSW	Z106	140
Not reported	8851 DICE ROAD	1/2 - 1 WSW	Z107	140
Not reported	WITCO 12143 ALTAMAR PL	1/2 - 1 SW	118	168
Not reported	12143 ALTIMAR	1/2 - 1 SW	121	172
Not reported	12143 ALTIMAR	1/2 - 1 SW	124	178

CORTESE: This database identifies public drinking water wells with detectable levels of contamination, hazardous substance sites selected for remedial action, sites with known toxic material identified through the abandoned site assessment program, sites with USTs having a reportable release and all solid waste disposal facilities from which there is known migration. The source is the California Environmental Protection Agency/Office of Emergency Information.

A review of the Cortese list, as provided by EDR, has revealed that there are 48 Cortese sites within approximately 1 mile of the target property.

Equal/Higher Elevation	Address	Dist / Dir	Map ID	Page
WASTE DISPOSAL, INC.	***12731 E LOS NIETOS RD***	***1/2 - 1 SSW***	***0***	***7***
PRYOR GIGGEY CO	***12393 E SLAUSON AVE***	***1/4 - 1/2 S***	***47***	***50***
CHEVRON #9-7441	***12376 WASHINGTON BLVD***	***1/4 - 1/2 NE***	***49***	***52***
SOUTHERN CA EDISON	***11954 WASHINGTON BLVD E***	***1/4 - 1/2 NW***	***50***	***53***
1X MUTIPLE WAREHOUSES	***12500 SLAUSON***	***1/4 - 1/2 SSE***	***N53***	***56***
AMERICAN MEDICAL ENTERPRISES	***12508 LAMBERT RD E***	***1/4 - 1/2 E***	***55***	***58***
G&M OIL CO INC #16	***12559 LAMBERT***	***1/4 - 1/2 E***	***O59***	***62***
TUNE TECH	12612 LAMBERT RD E	1/4 - 1/2 E	R64	68
7-11 #18470	***8438 SANTA FE SPRINGS R***	***1/4 - 1/2 E***	***68***	***72***
UNOCAL #5091	11808 WASHINGTON BLVD E	1/2 - 1 NW	70	74
GUNLOCKE CORPORATION	***12468 PUTNAM ST***	***1/2 - 1 NE***	***S74***	***80***
JONES CHEVROLET	***12560 WHITTIER BLVD***	***1/2 - 1 ENE***	***81***	***89***
ARCO #0211	***13010 LAMBERT RD***	***1/2 - 1 ESE***	***87***	***109***
RAINBOW CAR WASH	***12604 WHITTIER BLVD E***	***1/2 - 1 ENE***	***90***	***115***
PRESTOH WEED CONTROL	***12363 WHITTIER BLVD***	***1/2 - 1 NNE***	***X97***	***128***
LEGGETT & PLATT, INC	***12352 WHITTIER BLVD***	***1/2 - 1 NNE***	***X98***	***129***
G & M OIL #23	***12911 WHITTIER BLVD E***	***1/2 - 1 E***	***119***	***169***
WHITTIER LINCOLN MERCURY JEEP	***13003 E WHITTIER BLVD***	***1/2 - 1 E***	***123***	***174***
ARCO #1661	***9151 PAINTER AVE***	***1/2 - 1 SE***	***125***	***179***
WHITTIER AREA FED CREDIT UNION	***7954 GREENLEAF AVE***	***1/2 - 1 ENE***	***126***	***180***
GTE CALIFORNIA, INC.	13119 WHITTIER	1/2 - 1 E	129	183
SIERRA EDUCATION CENTER	***9401 PAINTER AVE S***	***1/2 - 1 SSE***	***132***	***185***

Lower Elevation	Address	Dist / Dir	Map ID	Page
AMERICAN SITE SEARS	***8230 SORENSEN AVE***	***1/4 - 1/2 WNW***	***P61***	***63***

EXECUTIVE SUMMARY

Lower Elevation	Address	Dist / Dir	Map ID	Page
FUELING PRODUCTS DIV THIEM IND	***8311 SORENSEN AVE***	***1/4 - 1/2 WNW***	***Q62***	***65***
HODD CORPORATION YARD	***8201 SORENSEN AVE***	***1/4 - 1/2 WNW***	***P66***	***69***
PFI INC PAINTS FOR INDUSTRY	***9215 SANTA FE SPRINGS R***	***1/2 - 1 S***	***71***	***74***
G & M OIL COMPANY STATION	***11770 WASHINGTON***	***1/2 - 1 NW***	***72***	***78***
EARL MANUFACTURING CO INC	***11862 BURKE ST***	***1/2 - 1 WSW***	***73***	***78***
PLAS-TAL MFG. CO.	***8815 SORENSEN AVE S***	***1/2 - 1 WSW***	***76***	***82***
WESTERN SCREW PRODUCTS #1	11770 SLAUSON	1/2 - 1 W	T79	87
FEDCO, INC. (FORMER)	***9300 SANTA FE SPRINGS***	***1/2 - 1 S***	***83***	***94***
APEX BULK COMMODITIES	***11655 WASHINGTON BLVD E***	***1/2 - 1 NW***	***86***	***108***
MID WEST FABR CO	***8623 DICE RD***	***1/2 - 1 W***	***W92***	***118***
PETERSON/PURITAN INC	***9101 S SORENSEN AVE***	***1/2 - 1 SW***	***95***	***122***
CALAVAR CORPORATION FACILITY	***9200 SORENSEN AVE S***	***1/2 - 1 SW***	***96***	***126***
US GYPSUM COMPANY	***9306 SORENSEN AVE***	***1/2 - 1 SSW***	***99***	***131***
FLIGHT TRUCKING	***11770 BURKE ST***	***1/2 - 1 WSW***	***Y100***	***132***
LIQUID AIR CORP.	***8832 DICE RD S***	***1/2 - 1 WSW***	***Z103***	***136***
CAL MAF INC.	***11600 WASHINGTON BLVD***	***1/2 - 1 WNW***	***104***	***137***
DAYTON SUPERIOR	***9415 SORENSEN AVE S***	***1/2 - 1 SSW***	***110***	***151***
PILOT CHEMICAL OF CALIFORNIA	***11756 BURKE ST.***	***1/2 - 1 WSW***	***Y111***	***154***
PEOPLES DISPOSAL	9525 SANTA FE SPRINGS	1/2 - 1 SSW	112	157
DICE ROAD CO	***8921 DICE RD***	***1/2 - 1 WSW***	***AA115***	***162***
REALTY INVESTMENT INC	***11508 E WASHINGTON BLVD***	***1/2 - 1 WNW***	***117***	***166***
VALVOLINE OIL CO	***9520 JOHN ST***	***1/2 - 1 SW***	***120***	***170***
KIK INTERNATIONAL	***9028 DICE RD***	***1/2 - 1 SW***	***122***	***173***
UNION OIL OF CALIFORNIA	***9645 SANTA FE SPRINGS***	***1/2 - 1 SSW***	***127***	***182***
SHELL #204-8454-1600	***11515 SLAUSON AVE E***	***1/2 - 1 W***	***130***	***183***

NOTIFY 65: Notify 65 records contain facility notifications about any release that could impact drinking water and thereby expose the public to a potential health risk. The data come from the State Water Resources Control Board's Proposition 65 database.

A review of the Notify 65 list, as provided by EDR, has revealed that there are 2 Notify 65 sites within approximately 1 mile of the target property

Lower Elevation	Address	Dist / Dir	Map ID	Page
UNION OIL OF CALIFORNIA	***9645 SANTA FE SPRINGS***	***1/2 - 1 SSW***	***127***	***182***
UNKNOWN	9624 JOHN STREET	1/2 - 1 SW	128	182

LUST: The Leaking Underground Storage Tank Incident Reports contain an inventory of reported leaking underground storage tank incidents The data come from the State Water Resources Control Board Leaking Underground Storage Tank Information System.

A review of the LUST list, as provided by EDR, and dated 07/11/2002 has revealed that there are 12 LUST sites within approximately 0.5 miles of the target property

Equal/Higher Elevation	Address	Dist / Dir	Map ID	Page
PRYOR GIGGEY CO	***12393 E SLAUSON AVE***	***1/4 - 1/2 S***	***47***	***50***
CHEVRON #9-7441	***12376 WASHINGTON BLVD***	***1/4 - 1/2 NE***	***49***	***52***
SOUTHERN CA EDISON	***11954 WASHINGTON BLVD E***	***1/4 - 1/2 NW***	***50***	***53***
LINCOLN INDUSTRIAL CENTER	12500 SLAUSON AVE E	1/4 - 1/2 SSE	N54	57
AMERICAN MEDICAL ENTERPRISES	***12508 LAMBERT RD E***	***1/4 - 1/2 E***	***55***	***58***
G & M OIL #16	12559 LAMBERT RD	1/4 - 1/2 E	O58	60
TUNE TECH	12612 LAMBERT RD E	1/4 - 1/2 E	R65	68

Equal/Higher Elevation	Address	Dist / Dir	Map ID	Page
7-11 #18470	*8438 SANTA FE SPRINGS R*	*1/4 - 1/2 E*	*68*	*72*

Lower Elevation	Address	Dist / Dir	Map ID	Page
AMERICAN SITE SEARS	*8230 SORENSEN AVE*	*1/4 - 1/2 WNW*	*P61*	*63*
THIEM INDUSTRIES (FORMER)	*8311 SORENSON AVE*	*1/4 - 1/2 WNW*	*Q63*	*66*
HODD CORPORATION YARD	*8201 SORENSEN AVE*	*1/4 - 1/2 WNW*	*P66*	*69*
HOOD COMMUNICATIONS INC.	8201 SORENSEN AVE S	1/4 - 1/2 WNW	P67	71

HIST UST: Historical UST Registered Database.

A review of the HIST UST list, as provided by EDR, and dated 10/15/1990 has revealed that there are 3 HIST UST sites within approximately 0 25 miles of the target property.

Equal/Higher Elevation	Address	Dist / Dir	Map ID	Page
TELEDYNE THERMATICS WEST	*8190 BYRON RD*	*0 - 1/8 E*	*7*	*16*
FAIRCHILD OF CALIF.	8146 BYRON RD	0 - 1/8 NE	C8	18
PETROLEUM TESTING SERV	*12051 RIVERA RD*	*1/8 - 1/4 NW*	*G20*	*26*

FEDERAL ASTM SUPPLEMENTAL

RODS: Record of Decision ROD documents mandate a permanent remedy at an NPL (Superfund) site containing technical and health information to aid the cleanup.

A review of the ROD list, as provided by EDR, has revealed that there is 1 ROD site within approximately 1 mile of the target property.

Equal/Higher Elevation	Address	Dist / Dir	Map ID	Page
WASTE DISPOSAL, INC.	*12731 E LOS NIETOS RD*	*1/2 - 1 SSW*	*0*	*7*

STATE OR LOCAL ASTM SUPPLEMENTAL

CA SLIC: SLIC Region comes from the California Regional Water Quality Control Board.

A review of the CA SLIC list, as provided by EDR, has revealed that there are 6 CA SLIC sites within approximately 0.5 miles of the target property.

Equal/Higher Elevation	Address	Dist / Dir	Map ID	Page
CATELLUS DEVELOPMENT - LASALLE	12310 SLAUSON AVENUE	1/4 - 1/2 SSW	46	50
SLAUSON DISTRIBUTION CENTER	12500 SLAUSON AVENUE	1/4 - 1/2 SSE	N52	56
FORMER MISSION LINEN	11920 WASHINGTON BOULEV	1/4 - 1/2 NW	56	59

Lower Elevation	Address	Dist / Dir	Map ID	Page
CATELLUS DEVELOPMENT - NORTH C	12202 SLAUSON AVENUE	1/4 - 1/2 SW	45	50
CATELLUS DEVELOPMENT - CENTRAL	12140 SLAUSON AVENUE	1/4 - 1/2 WSW	48	52
CATELLUS DEVELOPMENT - MULTITE	12000 SLAUSON AVENUE	1/4 - 1/2 W	60	63

HAZNET: The data is extracted from the copies of hazardous waste manifests received each year by the DTSC. The annual volume of manifests is typically 700,000-1,000,000 annually, representing approximately 350,000-500,000 shipments. Data from non-California manifests & continuation sheets are not included at the present time. Data are from the manifests submitted without correction, and therefore many contain some invalid values for data elements such as generator ID, TSD ID, waste category, & disposal method The source is the Department of Toxic Substance Control is the agency

A review of the HAZNET list, as provided by EDR, has revealed that there are 33 HAZNET sites within approximately 0.25 miles of the target property.

Equal/Higher Elevation	Address	Dist / Dir	Map ID	Page
TUBE TAINER	8174 BYRON RD	0 - 1/8 ENE	B3	13
RUSS BASSETT CORP	*8189 BYRON RD*	*0 - 1/8 E*	*B5*	*14*
RACKS INC	8155 BYRON ROAD	0 - 1/8 NE	C6	16
TELEDYNE THERMATICS WEST	*8190 BYRON RD*	*0 - 1/8 E*	*7*	*16*
ULTRA SONIC DEBURRING	*8136 BYRON RD*	*0 - 1/8 NE*	*9*	*18*
LOS ARCOS EQUIPMENT	8433 SOUTH CHETLE AVENU	0 - 1/8 W	D10	19
ACTION EQUIPMENT AND SCAFFOLDI	8433 CHETLE AV	0 - 1/8 W	D11	19
CLUTCH SYSTEMS	*8421 CHETLE*	*0 - 1/8 W*	*D12*	*19*
MURE INC	12131 RIVERA RD	1/8 - 1/4 NNW	E14	21
S & R CRANE SERVICE	8503 CHETLE AVE	1/8 - 1/4 WSW	F15	21
FALCON AUTO DELIVERY INC	*12115 E RIVERA RD*	*1/8 - 1/4 NNW*	*E16*	*22*
ELW CALIFORNIA CRANE RENTAL	8509 CHETLE AVE	1/8 - 1/4 WSW	F17	23
HI LITE MFG CO INC	*8515 CHETLE AVE*	*1/8 - 1/4 SW*	*F18*	*24*
BETTER WAY GRINDING	8333 CHETLE AVE	1/8 - 1/4 WNW	19	25
PETROLEUM TESTING SERV	*12051 RIVERA RD*	*1/8 - 1/4 NW*	*G20*	*26*
LOS ANGELES SLEEVE COMPANY	12051 RIVERA RD	1/8 - 1/4 NW	G21	27
ORMOND INC	12030 RIVERA ROAD	1/8 - 1/4 NW	G22	29
CAL/WEST UNITED INC	8609 CHETLE AVENUE	1/8 - 1/4 SSW	23	29
BALS AUTO SVC	*12221 RIVERA RD*	*1/8 - 1/4 N*	*H24*	*30*
SANTA FE ENAMELING MET FNSHG#	8427 SECURA WAY	1/8 - 1/4 W	I26	32
GOLDEN PLATING	*8418 SECURA WAY*	*1/8 - 1/4 W*	*I28*	*34*
IMTECH INC OF CALIFORNIA	*8424 SECURA WY*	*1/8 - 1/4 W*	*I29*	*35*
BURTON MACHINE	8406 SECURA WAY	1/8 - 1/4 W	I30	37
RK CYLINDRICAL GRINDING	8400 SECURA WAY	1/8 - 1/4 W	I31	38
AERO TECH SERVICES	8354 SECURA WY	1/8 - 1/4 WNW	J33	39
INK EXPRESS	8355 SECURA WAY	1/8 - 1/4 WNW	J34	40
NBS SYSTEMS INC	*8332 SECURA WAY*	*1/8 - 1/4 WNW*	*J35*	*40*
LLOYD'S CUSTOM FINISHING	8317 1/2 SECURA WY	1/8 - 1/4 WNW	K36	42
BLOWER DRIVE SERVICE	*12140 E WASHINGTON BLVD*	*1/8 - 1/4 N*	*L37*	*42*
WHITTIER AUTO CRAFT	12130 E WASHINGTON BLVD	1/8 - 1/4 N	L39	44
WASHINGTON BLVD ANIMAL HOSP	12116 E WASHINGTON BLVD	1/8 - 1/4 N	L40	46
FRIENDLY HILLS MEDICAL GROUP	12291 WASHINGTON BLVD	1/8 - 1/4 NE	M42	47
UPTOWN PRINTING & GRAPHICS INC	12300 WASHINGTON BLVD	1/8 - 1/4 NE	M43	48

EDR PROPRIETARY HISTORICAL DATABASES

See the EDR Proprietary Historical Database Section for details

EXECUTIVE SUMMARY

Due to poor or inadequate address information, the following sites were not mapped:

Site Name	Database(s)
RICHFIELD OIL CORPORATION	Cal-Sites
AGRICULTURAL PROPERTY	LUST, Cortese
LARWIL CONSULTANTS/PLATING OPERATIONS	CERC-NFRAP
STORAGE BASIN - BRITZ NO. 3 WE	HIST UST
PYRAMID OIL COMPANY - WARREN L	HIST UST
PYRAMID OIL COMPANY - MULLANEY	HIST UST
MCFARLAND ENERGY MCDONALD LEASE	HAZNET
VICTORIOS PLASTIC	HAZNET
ADVANCED LENSES TECHNOLOGY	HAZNET
CNC CONTOURS	HAZNET
TNT AUTO SPECIALIST	HAZNET
TAYLOR ENGINE REBUILDING	HAZNET
DAMES AND MOORE	HAZNET
UNOCAL SERVICE STATION #6907	HAZNET
1X Q/C MFG INC	HAZNET
AMERICAN PAD-EX	HAZNET
J & J LABEL AND GRAPHING	HAZNET
MCFARLAND ENERGY ISABELL LEASE	RCRIS-SQG, FINDS
MCFARLAND ENERGY OLD WHITTIER	RCRIS-SQG, FINDS
L A C D P W IMPERIAL HIGHWAY BRIDGE	RCRIS-LQG
CHEVRON - CONARD SITE	CA SLIC
SOUTHERN CALIFORNIA EDISON - WHITTIER	CA SLIC
MOBIL - OFRP	CA SLIC
UNOCAL - ALEXANDER FEE	CA SLIC
CHEVRON - WHITTIER OIL FIELD	CA SLIC

OVERVIEW MAP - 840623.3s - Geologica

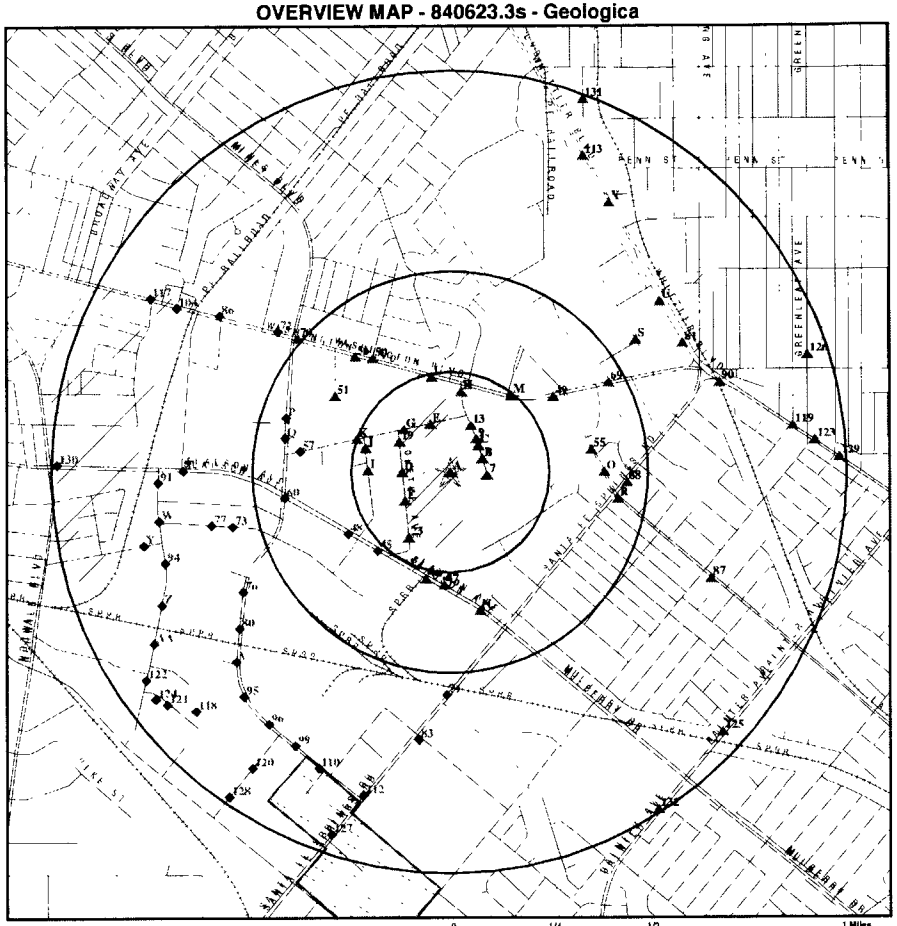

TARGET PROPERTY:	Discovery CA Pilot - Whittier	CUSTOMER:	Geologica
ADDRESS:	12100 Rivera Road	CONTACT:	Charles E. Wechsler
CITY/STATE/ZIP:	Rivera CA 90606	INQUIRY #:	840623.3s
LAT/LONG:	33.9645 / 118.0531	DATE	September 03, 2002 1:56 pm

Copyright © 2002 EDR, Inc. © 2001 GDT, Inc. Rel. 07/2001. All Rights Reserved.

DETAIL MAP - 840623.3s - Geologica

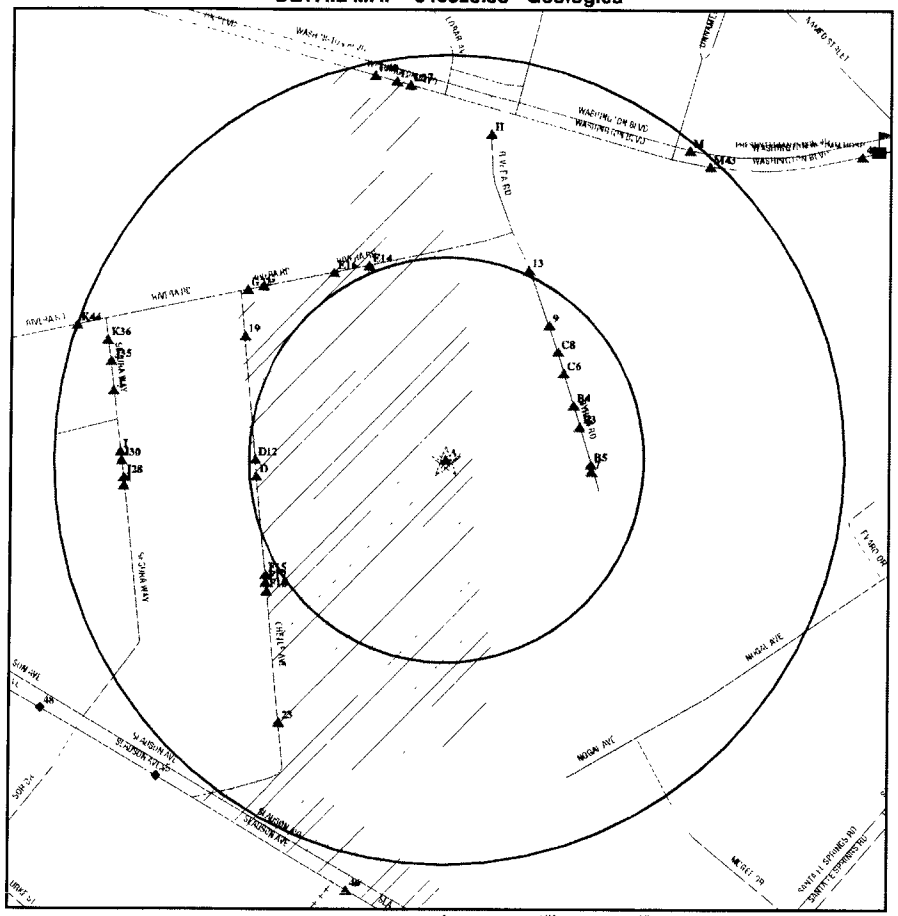

- ★ Target Property
- ▲ Sites at elevations higher than or equal to the target property
- ◆ Sites at elevations lower than the target property
- ▲ Coal Gasification Sites
- Historical Gas Stations / Historical Dry Cleaners See the EDR Proprietary Historical Map Findings
- Sensitive Receptors
- National Priority List Sites
- Landfill Sites
- Power transmission lines
- Oil & Gas pipelines
- 100-year flood zone
- 500-year flood zone
- Areas of Concern

TARGET PROPERTY:	Discovery CA Pilot - Whittier	CUSTOMER:	Geologica
ADDRESS:	12100 Rivera Road	CONTACT:	Charles E. Wechsler
CITY/STATE/ZIP:	Rivera CA 90606	INQUIRY #:	840623.3s
LAT/LONG:	33.9645 / 118.0531	DATE:	September 03, 2002 1:56 pm

Copyright 2002 EDR, Inc. : 2001 GST Inc Rel 07/2001 All Rights Reserved

MAP FINDINGS SUMMARY

Database	Target Property	Search Distance (Miles)	< 1/8	1/8 - 1/4	1/4 - 1/2	1/2 - 1	> 1	Total Plotted
FEDERAL ASTM STANDARD								
NPL		1.000	0	0	0	2	NR	2
Proposed NPL		1.000	0	0	0	0	NR	0
CERCLIS		0.500	0	0	0	NR	NR	0
CERC-NFRAP		0.250	0	0	NR	NR	NR	0
CORRACTS		1.000	0	0	0	4	NR	4
RCRIS-TSD		0.500	0	0	0	NR	NR	0
RCRIS Lg. Quan. Gen.		0.250	0	0	NR	NR	NR	0
RCRIS Sm. Quan. Gen.	X	0.250	5	14	NR	NR	NR	19
ERNS		TP	NR	NR	NR	NR	NR	0
STATE ASTM STANDARD								
AWP		1.000	0	0	0	5	NR	5
Cal-Sites		1.000	0	0	2	16	NR	18
CHMIRS		1.000	0	0	1	7	NR	8
Cortese		1.000	0	0	11	37	NR	48
Notify 65		1.000	0	0	0	2	NR	2
Toxic Pits		1.000	0	0	0	0	NR	0
State Landfill		0.500	0	0	0	NR	NR	0
WMUDS/SWAT		0.500	0	0	0	NR	NR	0
LUST		0.500	0	0	12	NR	NR	12
CA Bond Exp. Plan		1.000	0	0	0	0	NR	0
UST		0.250	0	0	NR	NR	NR	0
CA FID UST		0.250	0	0	NR	NR	NR	0
HIST UST		0.250	2	1	NR	NR	NR	3
FEDERAL ASTM SUPPLEMENTAL								
CONSENT		1.000	0	0	0	0	NR	0
ROD		1.000	0	0	0	1	NR	1
Delisted NPL		1.000	0	0	0	0	NR	0
FINDS	X	TP	NR	NR	NR	NR	NR	0
HMIRS	X	TP	NR	NR	NR	NR	NR	0
MLTS		TP	NR	NR	NR	NR	NR	0
MINES		0.250	0	0	NR	NR	NR	0
NPL Liens		TP	NR	NR	NR	NR	NR	0
PADS		TP	NR	NR	NR	NR	NR	0
RAATS		TP	NR	NR	NR	NR	NR	0
TRIS		TP	NR	NR	NR	NR	NR	0
TSCA		TP	NR	NR	NR	NR	NR	0
SSTS		TP	NR	NR	NR	NR	NR	0
FTTS		TP	NR	NR	NR	NR	NR	0
STATE OR LOCAL ASTM SUPPLEMENTAL								
AST		TP	NR	NR	NR	NR	NR	0

MAP FINDINGS SUMMARY

Database	Target Property	Search Distance (Miles)	< 1/8	1/8 - 1/4	1/4 - 1/2	1/2 - 1	> 1	Total Plotted
CLEANERS		0.250	0	0	NR	NR	NR	0
CA WDS		TP	NR	NR	NR	NR	NR	0
DEED		TP	NR	NR	NR	NR	NR	0
CA SLIC		0.500	0	0	6	NR	NR	6
HAZNET	X	0.250	8	25	NR	NR	NR	33
Los Angeles Co. HMS		TP	NR	NR	NR	NR	NR	0
LA Co. Site Mitigation		TP	NR	NR	NR	NR	NR	0
AOCONCERN		1.000	0	0	0	0	NR	0
EDR PROPRIETARY HISTORICAL DATABASES								
Gas Stations/Dry Cleaners		0.250	0	0	NR	NR	NR	0
Coal Gas		1.000	0	0	0	0	NR	0

See the EDR Proprietary Historical Database Section for details

TP = Target Property

NR = Not Requested at this Search Distance

* Sites may be listed in more than one database

MAP FINDINGS

Map ID / Direction / Distance / Distance (ft.) / Elevation | Site | Database(s) | EDR ID Number / EPA ID Number

A1 Target Property
EASTMAN KODAK CO REGL M& D CTR
12100 RIVERA ROAD
WHITTIER, CA 90606

RCRIS-SQG 1000414971
FINDS CAD054854377
HAZNET

Site 1 of 2 in cluster A

RCRIS
- Owner: EASTMAN KODAK COMPANY (415) 555-1212
- EPA ID.: CAD054854377
- Contact: ENVIRONMENTAL MANAGER (213) 945-1255
- Classification: Small Quantity Generator
- Used Oil Recyc.: No
- TSDF Activities: Not reported
- Violation Status: No violations found

NY MANIFEST
Additional detail is available in NY MANIFEST Please contact your EDR Account Executive for more information

FINDS
Other Pertinent Environmental Activity Identified at Site.
- Facility Registry System (FRS)
- Resource Conservation and Recovery Act information system (RCRAINFO)

HAZNET:
- Gepaid: CAD054854377
- Tepaid: CAD008302903
- Gen County: Los Angeles
- Tsd County: Los Angeles
- Tons: 1459
- Category: Waste oil and mixed oil
- Disposal Method: Recycler
- Contact.: EASTMAN KODAK CO
- Telephone: (716) 724-4000
- Mailing Address: 12100 RIVERA RD WHITTIER, CA 90606 - 2602
- County: Los Angeles

- Gepaid: CAD054854377
- Tepaid: CAT000613893
- Gen County.: Los Angeles
- Tsd County: Los Angeles
- Tons: 5462
- Category: Aqueous solution with less than 10% total organic residues
- Disposal Method: Transfer Station
- Contact: EASTMAN KODAK CO
- Telephone: (716) 724-4000
- Mailing Address: 12100 RIVERA RD WHITTIER, CA 90606 - 2602
- County: Los Angeles

EASTMAN KODAK CO REGL M& D CTR (Continued) **1000414971**

Gepaid: CAD054854377
Tepaid CAD008302903
Gen County Los Angeles
Tsd County: Los Angeles
Tons 1042
Category Waste oil and mixed oil
Disposal Method: Recycler
Contact EASTMAN KODAK CO
Telephone. (716) 724-4000
Mailing Address 12100 RIVERA RD
WHITTIER, CA 90606 - 2602
County Los Angeles

Gepaid: CAD054854377
Tepaid. CAD099452708
Gen County: Los Angeles
Tsd County Los Angeles
Tons: 3 1316
Category: Oil/water separation sludge
Disposal Method Transfer Station
Contact EASTMAN KODAK CO
Telephone: (716) 724-4000
Mailing Address. 12100 RIVERA RD
WHITTIER, CA 90606 - 2602
County Los Angeles

Gepaid. CAD054854377
Tepaid. CAT000613893
Gen County: Los Angeles
Tsd County: Los Angeles
Tons 0.1251
Category Aqueous solution with less than 10% total organic residues
Disposal Method: Transfer Station
Contact EASTMAN KODAK CO
Telephone. (716) 724-4000
Mailing Address 12100 RIVERA RD
WHITTIER, CA 90606 - 2602
County Los Angeles

The CA HAZNET database contains 9 additional records for this site
Please contact your EDR Account Executive for more information.

A2
Target Property **12100 RIVERA RD**
WHITTIER, CA

Site 2 of 2 in cluster A

HMIRS 20014037
N/A

NPL
Region SSW
1/2-1
4202 ft.

WASTE DISPOSAL, INC.
12731 E LOS NIETOS RD
SANTA FE SPRINGS, CA 90670

CERCLIS 1000397104
FINDS CAD980884357
NPL
ROD
Cal-Sites
Cortese
SWF/LF
AWP
LOS ANGELES CO. HMS

WASTE DISPOSAL, INC. (Continued) **1000397104**

CERCLIS Classification Data.
Site Incident Category. Not reported Federal Facility. Not a Federal Facility
Non NPL Status: Not reported
Ownership Status: Private NPL Status: Currently on the Final NPL
Site Description. The 43-acre Waste Disposal, Inc (WDI) Superfund site is located in the city of Santa Fe Springs, Los Angelos County, California The facility is bordered on the northwest by Santa Fe Springs Road, on the northeast by Fedco Food Distribution Center (Fedco) and St Paul High School, on the southwest by Los Nietos Road, and on the southeast by Greenleaf Avenue Residences are located across from the facility on Greenleaf Avenue The remaining areas on and across Los Nietos Road and Santa Fe Sp rings Road are occupied by industrial complexes. The WDI site contains a 42 million gallon capacity concrete reservoir originally constructed for crude petroleum storage. The reservoir was decommissioned in the late 1920s for product storage, and w as subsequently used for disposing of a variety of industrial wastes Disposal activities continued unregulated until 1949, and thereafter under permit from Los Angelos County, until closure in 1964. WDI stopped accepting wastes in 1964, bringing i n fill and covering the site, including the reservoir
The site was placed on the National Priorities List in 1987. Following the site listing, EPA sent general notice letters to 28 potentially responsible parties (PRPs). However, no party came forward with a good faith offer to conduct the remedial in vestigation (RI), so, EPA began the RI In 1988, EPA undertook a removal action, erecting a fence around one corner of the site to improve site security and prevent accidental exposure to surface contamination. EPA completed the RI in November 199 0, and initiated a feasibility study (FS) In January 1992, EPA began three quarters of ground water monitoring, culminating in the January 1993 Groundwater Sampling Report EPA decided to divide the site into two operable units so that more inform ation could be collected for ground water without delaying the decision for the remaining contaminated media In August 1993, EPA completed the FS for contaminated soils and subsurface gases. The contamination present on-site at WDI exists in the s oil and ground water matrices, and in the form of subsurface gases Present in on-site soils are large amounts of oil well drilling muds and sludges and waste products, metals, low concentrations of volatile organic compounds and semivolatile organ ic compounds, low concentrations of pesticides and PCBs, and lead. Methane is the most prevalent subsurface gas, with the highest concentrations in the reservoir area Volatile organic compounds (vinyl chloride and benzene) also were detected in th e subsurface gas both within and outside the reservoir area. This ROD does not address ground water.

CERCLIS Assessment History:

Assessment.	DISCOVERY	Completed	01/01/1985
Assessment:	PRELIMINARY ASSESSMENT	Completed.	02/01/1985
Assessment:	SITE INSPECTION	Completed.	07/01/1985
Assessment	HRS PACKAGE	Completed:	07/01/1985
Assessment.	PROPOSAL TO NPL	Completed:	06/10/1986
Assessment	FINAL LISTING ON NPL	Completed.	07/22/1987
Assessment:	RI/FS NEGOTIATIONS	Completed	02/02/1988
Assessment:	REMOVAL	Completed.	04/27/1988
Assessment	NPL RP SEARCH	Completed	06/30/1988
Assessment.	REMOVAL ASSESSMENT	Completed	07/02/1990
Assessment	REMOVAL ASSESSMENT	Completed.	08/13/1991

WASTE DISPOSAL, INC. (Continued) **1000397104**

Assessment	RECORD OF DECISION	Completed	12/27/1993
Assessment	COMBINED RI/FS	Completed	12/27/1993
Assessment	UNILATERAL ADMIN ORDER	Completed:	08/18/1994
Assessment	RD/RA NEGOTIATIONS	Completed.	08/18/1994
Assessment	UNILATERAL ADMIN ORDER	Completed.	03/31/1997
Assessment.	REMEDIAL DESIGN	Completed:	09/26/1997
Assessment.	TECHNICAL ASSISTANCE GRANT	Completed:	03/31/1998
Assessment.	PRE-REM/REM AERIAL SURVEY	Completed:	05/30/2001
Assessment.	ADMINISTRATIVE RECORDS	Completed:	05/31/2001
Assessment.	NPL RP SEARCH	Completed	06/30/2001

CERCLIS Site Status
Not reported
CERCLIS Alias Name(s):
WASTE DISPOSAL, INC
WASTE DISPOSAL, INC

NPL.

EPA ID	CAD980884357
Region	09
Federal:	General
Final Date	07/22/1987

NPL Contaminant:

NPL Status:	Final
Substance Id:	C545
Case Num.	85-01-8
Substance	PHENANTHRENE
Pathway :	NOT INDICATED
GW Scoring	Not reported
SW Scoring .	Not reported
Air Scoring	Not reported
Soil Scoring.	Not reported
DC Scoring:	Not reported
FE Scoring	Not reported

NPL Status:	Final
Substance Id:	U019
Case Num	71-43-2
Substance	BENZENE
Pathway :	NOT INDICATED
GW Scoring .	Not reported
SW Scoring :	Not reported
Air Scoring:	Not reported
Soil Scoring:	Not reported
DC Scoring	Not reported
FE Scoring:	Not reported

NPL Status	Final
Substance Id.	U188
Case Num.	109-95-2
Substance :	PHENOL
Pathway :	NOT INDICATED
GW Scoring :	Not reported
SW Scoring	Not reported
Air Scoring.	Not reported
Soil Scoring:	Not reported
DC Scoring:	Not reported
FE Scoring.	Not reported

WASTE DISPOSAL, INC. (Continued) **1000397104**

NPL Status:	Final
Substance Id.	U220
Case Num	108-88-3
Substance	TOLUENE
Pathway :	NOT INDICATED
GW Scoring .	Not reported
SW Scoring :	Not reported
Air Scoring:	Not reported
Soil Scoring.	Not reported
DC Scoring:	Not reported
FE Scoring:	Not reported

NPL Status.	Final
Substance Id	U022
Case Num	50-32-8
Substance	BENZO(A)PYRENE
Pathway :	The Ground water migration route . or pathway.
GW Scoring	Toxicity
SW Scoring	Not reported
Air Scoring	Not reported
Soil Scoring	Not reported
DC Scoring:	Not reported
FE Scoring	Not reported

NPL Status:	Final
Substance Id	U022
Case Num:	50-32-8
Substance	BENZO(A)PYRENE
Pathway .	SW
GW Scoring :	Not reported
SW Scoring .	Toxicity
Air Scoring:	Not reported
Soil Scoring:	Not reported
DC Scoring	Not reported
FE Scoring:	Not reported

NPL Site.

CERCLIS Id:	CAD980884357
Site City	Santa Fe Springs
Site State	CA
NPL Status:	Final
Status Date	07/22/87
Federal Site	Not reported
HRS Score.	34 60
GW Score.	59.86
SW Score:	0.00
Air Score:	0 00
Soil Score	0 00
DC Score:	0 00
FE Score:	0.00

NPL Char.

NPL Status.	Final
Category Description:	DEPTH TO AQUIFER
Category Value:	11

NPL Status:	Final
Category Description	DISTANCE TO THE NEAREST POPULATION
Category Value:	600

WASTE DISPOSAL, INC. (Continued) **1000397104**

NPL Status. Final
Category Description OBSERVED RELEASE-None
Category Value: Not reported

NPL Status Final
Category Description: OTHER GROUND WATER USE-Irrigation
Category Value. Not reported

NPL Status Final
Category Description PERMIT-None
Category Value Not reported

NPL Status Final
Category Description. PHYSICAL STATE-Liquid
Category Value Not reported

NPL Status Final
Category Description PHYSICAL STATE-Sludge
Category Value Not reported

NPL Status: Final
Category Description PHYSICAL STATE-Solid
Category Value Not reported

NPL Status: Final
Category Description: SITE ACTIVITY WASTE SOURCE-Industry Waste Disposal Svcs
Category Value Not reported

NPL Status: Final
Category Description SITE ACTIVITY WASTE SOURCE-Manufacturing
Category Value. Not reported

NPL Status Final
Category Description: SITE ACTIVITY WASTE SOURCE-Manufacturing Other/Industrial
Category Value Not reported

NPL Status: Final
Category Description. SITE ACTIVITY WASTE SOURCE-Manufacturing Petroleum
Category Value: Not reported

NPL Status Final
Category Description: SURFACE WATER ADJACENT TO SITE-River
Category Value. Not reported

ROD
Full-text of USEPA Record of Decision(s) is available from EDR

FINDS
Other Pertinent Environmental Activity Identified at Site.
Comperhensive Environmental Response, Compensation and Liability Information System (CERCLIS)
Enforcement Docket System (DOCKET)

LF
Facility ID: 19-AI-5016
Operator: Not reported
Operator Phone Not reported
Operator Addr.
Owner: Eddie E Timms
Owner Address: Not reported
12807 E Los Nietos Rd
Santa Fe Springs, CA
Owner Telephone Not raported
Activity: Solid Waste Disposal Site

WASTE DISPOSAL, INC. (Continued) **1000397104**

Operator's Status Closed
Regulation Status. To Be Determined
Region STATE
Lat/Long. 34 / -118
Permit Date. Not reported
Accepted Waste:
Permitted Throughput with Units 0
Permitted Throughput with Units 0
Permitted Throughput with Units 0
Actual Throughput with Units: Not reported
Actual Capacity with Units. 0
Permitted Capacity with Units: 0
Remaining Capacity with Units: Not reported
Permitted Total Acreage 0
Inspection Frequency: Quarterly
Landuse Name: Not reported
GIS Source Place
Permit Status Not reported
Category. Disposal
Unit Number 01
Last Waste Tire Inspection Count 0
Last Waste Tire Inspection Date: 0
Original Waste Tire Count Not reported
Original Waste Tire Count Date Not reported
Closure Date / /
Closure Type Not reported
Disposal Acreage. 0
Remaining Capacity: 0

CAL-SITES:
Facility ID 19490194
Status: AWP - ANNUAL WORKPLAN (AWP) - ACTIVE SITE
Status Date: 04/19/1996
Lead. EPA
Region: 3 - BURBANK
Branch SA - SOUTHERN CA - A
File Name. Not reported
Status Name. ANNUAL WORKPLAN - ACTIVE SITE
Lead Agency: ENVIRONMENTAL PROTECTION AGENCY Not reported
NPL: Listed
SIC: 49 ELECTRIC, GAS & SANITARY SERVICES
Facility Type: NPL SITE, RP-FUNDED
Type Name: NPRP
Staff Member Responsible for Site JPHILIP
Supervisor Responsible for Site: SAMIREBR
Region Water Control Board LA - LOS ANGELES
Access. Not reported
Cortese. Not reported
Hazardous Ranking Score 28 13
Date Site Hazard Ranked: Not reported
Groundwater Contamination Suspected
No of Contamination Sources: 1
Lat/Long. 33° 56' 30.00" / 118° 4' 18.00"
Lat/long Method: TEALE ADDRESS MATCH
State Assembly Distnct Code: 58
State Senate Distnct 30

WASTE DISPOSAL, INC. (Continued) **1000397104**

The CAL-SITES database may contain additional details for this site
Please contact your EDR Account Executive for more information

AWP Facility ID: 19490194
Facility Type: AWP

CORTESE
Reg Id: 19490194
Region: CORTESE
Reg By: CALSI

HMS
Facility Id: 016079-020967
Facility Type: I08
Permit Number: 000009057 Permit Status: Closed
Facility Status: Closed Area: 1H
Region: Los Angeles County

B3 **TUBE TAINER** **HAZNET** **S103673295**
ENE **8174 BYRON RD** **N/A**
< 1/8 **WHITTIER, CA 90606**
457 ft.
Higher **Site 1 of 3 in cluster B**

HAZNET:
Gepaid: CAL000163769
Tepaid: CAD000088252
Gen County: Los Angeles
Tsd County: Los Angeles
Tons: 0150
Category: Unspecified oil-containing waste
Disposal Method: Transfer Station
Contact: ROBERT NICHOLS
Telephone: (562) 945-3711
Mailing Address: 8174 BYRON RD
WHITTIER, CA 90606
County: Los Angeles

Gepaid: CAL000163769
Tepaid: CAD099452708
Gen County: Los Angeles
Tsd County: Los Angeles
Tons: 2293
Category: Unspecified oil-containing waste
Disposal Method: Recycler
Contact: ROBERT NICHOLS
Telephone: (562) 945-3711
Mailing Address: 8174 BYRON RD
WHITTIER, CA 90606
County: Los Angeles

Gepaid: CAL000163769
Tepaid: CAD099452708
Gen County: Los Angeles
Tsd County: Los Angeles
Tons: .2293
Category: Unspecified oil-containing waste
Disposal Method: Recycler
Contact: ROBERT NICHOLS
Telephone: (562) 945-3711
Mailing Address: 8174 BYRON RD

TUBE TAINER (Continued) **S103673295**

WHITTIER, CA 90606
County: Los Angeles

Gepaid: CAL000163769
Tepaid: CAD099452708
Gen County: Los Angeles
Tsd County: Los Angeles
Tons: 2293
Category: Waste oil and mixed oil
Disposal Method: Recycler
Contact: ROBERT NICHOLS
Telephone: (562) 945-3711
Mailing Address: 8174 BYRON RD
WHITTIER, CA 90606
County: Los Angeles

Gepaid: CAL000163769
Tepaid: CAD099452708
Gen County: Los Angeles
Tsd County: Los Angeles
Tons: 0.1251
Category: Waste oil and mixed oil
Disposal Method: Recycler
Contact: ROBERT NICHOLS
Telephone: (562) 945-3711
Mailing Address: 8174 BYRON RD
WHITTIER, CA 90606
County: Los Angeles

B4 **COMPU AIRE INC** **RCRIS-SQG** **1000350081**
ENE **8167 BYRON RD** **FINDS** **CAD982501744**
< 1/8 **WHITTIER, CA 90606**
460 ft.
Higher **Site 2 of 3 in cluster B**

RCRIS:
Owner: COMPU AIRE INC
(415) 555-1212
EPA ID: CAD982501744
Contact: ENVIRONMENTAL MANAGER
(213) 945-8971
Classification: Small Quantity Generator
Used Oil Recyc: No
TSDF Activities: Not reported

Violation Status: No violations found

FINDS
Other Pertinent Environmental Activity Identified at Site:
Facility Registry System (FRS)
Resource Conservation and Recovery Act Information system (RCRAINFO)

B5 **RUSS BASSETT CORP** **RCRIS-SQG** **1000373912**
East **8189 BYRON RD** **FINDS** **CAD981447972**
< 1/8 **WHITTIER, CA 90606** **HAZNET**
462 ft.
Higher **Site 3 of 3 in cluster B**

RUSS BASSETT CORP (Continued) **1000373912**

RCRIS
Owner: EDWARD V BASSETT
(415) 555-1212
EPA ID CAD981447972
Contact: ENVIRONMENTAL MANAGER
(213) 945-2445
Classification. Small Quantity Generator
Used Oil Recyc. No
TSDF Activities Not reported
Violation Status No violations found

FINDS.
Other Pertinent Environmental Activity Identified at Site
Facility Registry System (FRS)
National Emissions Trends (NET)
Resource Conservation and Recovery Act Information system (RCRAINFO)

HAZNET:
Gepeid. CAD981447972
Tepaid: CAD000088252
Gen County: Los Angeles
Tsd County Los Angeles
Tons 10 3206
Category Unspecified solvent mixture Waste
Disposal Method Transfer Station
Contact: CORPORATION
Telephone. (562) 945-2445
Mailing Address. PO BOX 249
WHITTIER, CA 90608 - 0249
County Los Angeles

Gepaid. CAD981447972
Tepaid: AZD980892731
Gen County: Los Angeles
Tsd County: 99
Tons: 0 0625
Category: Unspecified oil-containing waste
Disposal Method: Not reported
Contact: CORPORATION
Telephone (582) 945-2445
Mailing Address: PO BOX 249
WHITTIER, CA 90608 - 0249
County Los Angeles

Gepaid: CAD981447972
Tepeid AZD980892731
Gen County Los Angeles
Tsd County 99
Tons: 0.9453
Category. Off-specification, aged, or surplus organics
Disposal Method Not reported
Contact: CORPORATION
Telephone: (562) 945-2445
Mailing Address PO BOX 249
WHITTIER, CA 90608 - 0249
County Los Angeles

RUSS BASSETT CORP (Continued) **1000373912**

Gepaid: CAD981447972
Tepaid: AZD980892731
Gen County Los Angeles
Tsd County: 99
Tons. 0 2293
Category. Other organic solids
Disposal Method Not reported
Contact CORPORATION
Telephone. (562) 945-2445
Mailing Address PO BOX 249
WHITTIER, CA 90608 - 0249
County Los Angeles

Gepaid. CAD981447972
Tepaid CAD089446710
Gen County Los Angeles
Tsd County Los Angeles
Tons: 12 8434
Category: Oxygenated solvents (acetone, butanol, ethyl acetate, etc)
Disposal Method Recycler
Contact CORPORATION
Telephone. (562) 945-2445
Mailing Address PO BOX 249
WHITTIER, CA 90608 - 0249
County Los Angeles

The CA HAZNET database contains 5 additional records for this site.
Please contact your EDR Account Executive for more information

---

C6 **RACKS INC** **HAZNET** **S103983427**
NE **8155 BYRON ROAD** **N/A**
< 1/8 **WHITTIER, CA 90606**
482 ft.
Higher **Site 1 of 2 in cluster C**

HAZNET
Gepaid CAC001105488
Tepaid CAD000088252
Gen County: Los Angeles
Tsd County. Los Angeles
Tons: .2293
Category Waste oil and mixed oil
Disposal Method Transfer Station
Contact: RICHARD WALL
Telephone (310) 907-7007
Mailing Address. 8155 BYRON ROAD
WHITTIER, CA 90606
County Los Angeles

---

7 **TELEDYNE THERMATICS WEST** **RCRIS-SQG** **1000201852**
East **8190 BYRON RD** **FINDS** **CAD982506560**
< 1/8 **WHITTIER, CA 90606** **HIST UST**
483 ft. **HAZNET**
Higher

TELEDYNE THERMATICS WEST (Continued) **1000201852**

RCRIS
Owner: TELEDYNE THERMATICS (415) 555-1212
EPA ID: CAD982506560
Contact: ENVIRONMENTAL MANAGER (213) 945-1581
Classification: Small Quantity Generator
Used Oil Recyc: No
TSDF Activities: Not reported
Violation Status: No violations found

FINDS:
Other Pertinent Environmental Activity Identified at Site
Facility Registry System (FRS)
Resource Conservation and Recovery Act Information system (RCRAINFO)

HAZNET
Gepaid: CAD982506560
Tepaid: CAD008302903
Gen County: Los Angeles
Tsd County: Los Angeles
Tons: 1459
Category: Waste oil and mixed oil
Disposal Method: Recycler
Contact: Not reported
Telephone: (000) 000-0000
Mailing Address: 8190 BYRON RD WHITTIER, CA 90606
County: Los Angeles

Gepaid: CAD982506560
Tepaid: CAD008302903
Gen County: Los Angeles
Tsd County: Los Angeles
Tons: 2.5000
Category: Hydrocarbon solvents (benzene, hexane, Stoddard, etc)
Disposal Method: Recycler
Contact: Not reported
Telephone: (000) 000-0000
Mailing Address: 8190 BYRON RD WHITTIER, CA 90606
County: Los Angeles

UST HIST
Facility ID: 50476
Tank Num: 1 — Container Num: 0001
Tank Capacity: 0 — Year Installed: 1974
Tank Used for: WASTE
Type of Fuel: Not Reported — Tank Construction: Not reported
Leak Detection: None
Contact Name: HENRY TIRADO — Telephone: (213) 945-1581
Total Tanks: 1 — Region: STATE
Facility Type: 2 — Other Type: MFG.

C8 NE < 1/8 511 ft. Higher **FAIRCHILD OF CALIF.** **HIST UST** **U001564390 N/A**
8146 BYRON RD
WHITTIER, CA 90606
Site 2 of 2 in cluster C

UST HIST
Facility ID: 5378
Tank Num: 1 — Container Num: 2
Tank Capacity: 6000 — Year Installed: Not reported
Tank Used for: PRODUCT
Type of Fuel: DIESEL — Tank Construction: Not reported
Leak Detection: Stock Inventor
Contact Name: BERNARD HESTER — Telephone: (213) 698-7988
Total Tanks: 2 — Region: STATE
Facility Type: 2 — Other Type: FURN MFG

Facility ID: 5378
Tank Num: 2 — Container Num: 1
Tank Capacity: 6000 — Year Installed: Not reported
Tank Used for: PRODUCT
Type of Fuel: DIESEL — Tank Construction: Not reported
Leak Detection: Stock Inventor
Contact Name: BERNARD HESTER — Telephone: (213) 698-7988
Total Tanks: 2 — Region: STATE
Facility Type: 2 — Other Type: FURN MFG

9 NE < 1/8 556 ft. Higher **ULTRA SONIC DEBURRING** **RCRIS-SQG** **1000352600**
8136 BYRON RD **FINDS** **CAD981626815**
WHITTIER, CA 90606 **HAZNET**

RCRIS
Owner: LESTER HOLMAN (415) 555-1212
EPA ID: CAD981626815
Contact: ENVIRONMENTAL MANAGER (213) 945-3958
Classification: Small Quantity Generator
Used Oil Recyc: No
TSDF Activities: Not reported
Violation Status: No violations found

FINDS:
Other Pertinent Environmental Activity Identified at Site
Facility Registry System (FRS)
Resource Conservation and Recovery Act Information system (RCRAINFO)

HAZNET:
Gepaid: CAD981626815
Tepaid: CAD020161642
Gen County: Los Angeles
Tsd County: Los Angeles
Tons: .2085
Category: Halogenated solvents (chloroform, methyl chlonde, perchloroethylene, etc)
Disposal Method: Recycler
Contact: LESTER HOLMAN
Telephone: (000) 000-0000

ULTRA SONIC DEBURRING (Continued) **1000352600**

Mailing Address 8136 BYRON RD
WHITTIER, CA 90606
County Los Angeles

D10 **LOS ARCOS EQUIPMENT** **HAZNET** **S104578243**
West **8433 SOUTH CHETLE AVENUE** **N/A**
< 1/8 **SANTA FE SPRINGS, CA 90670**
638 ft.
Higher **Site 1 of 3 in cluster D**

HAZNET:
Gepaid. CAL000113976
Tepaid CAD000088252
Gen County. Los Angeles
Tsd County: Los Angeles
Tons: .0208
Category Unspecified oil-containing waste
Disposal Method Transfer Station
Contact DON F AHERN
Telephone (702) 362-0623
Mailing Address. 4241 SO ARVILE ST
LAS VEGAS, NV 89103
County Los Angeles

D11 **ACTION EQUIPMENT AND SCAFFOLDING CO** **HAZNET** **S103948659**
West **8433 CHETLE AV** **N/A**
< 1/8 **SANTA FE SPRINGS, CA 90670**
638 ft.
Higher **Site 2 of 3 in cluster D**

HAZNET.
Gepaid CAL000071256
Tepaid: CAT000613893
Gen County: Los Angeles
Tsd County: Los Angeles
Tons .0405
Category. Oxygenated solvents (acetone, butanol, ethyl acetate, etc)
Disposal Method. Transfer Station
Contact Not reported
Telephone. (000) 000-0000
Mailing Address: 8433 CHETLE AV
SANTA FE SPRINGS, CA 90670
County Los Angales

D12 **CLUTCH SYSTEMS** **RCRIS-SQG** **1000594513**
West **8421 CHETLE** **FINDS** **CAD983583469**
< 1/8 **SANTA FE SPRINGS, CA 90670** **HAZNET**
639 ft.
Higher **Site 3 of 3 in cluster D**

CLUTCH SYSTEMS (Continued) **1000594513**

RCRIS:
Owner TOLLMAN STEVE
(213) 698-0994
EPA ID CAD983583469

Contact: RICK SPROUL
(213) 698-0994

Classification: Small Quantity Generator
Used Oil Recyc: No
TSDF Activities: Not reported

Violation Status No violations found

FINDS
Other Pertinent Environmental Activity Identified at Site
Facility Registry System (FRS)
Resource Conservation and Recovery Act Information system (RCRAINFO)

HAZNET.
Gepaid: CAD983583469
Tepaid CAD000088252
Gen County Los Angeles
Tsd County Los Angeles
Tons 2 5500
Category. Other inorganic solid waste
Disposal Method: Transfer Station
Contact TOLLMAN STEVE
Telephone: (213) 698-0994
Mailing Address: 8421 CHETLE AVE
SANTA FE SPRINGS, CA 90670 - 2203
County Los Angeles

Gepaid: CAD983583469
Tepaid CAD000088252
Gen County Los Angeles
Tsd County Los Angeles
Tons. 1.2500
Category. Other inorganic solid waste
Disposal Method Transfer Station
Contact: TOLLMAN STEVE
Telephone (213) 698-0994
Mailing Address 8421 CHETLE AVE
SANTA FE SPRINGS, CA 90670 - 2203
County Los Angeles

Gepaid CAD983583469
Tepaid: CAD000088252
Gen County: Los Angeles
Tsd County: Los Angeles
Tons: 1.8000
Category Other inorganic solid waste
Disposal Method: Transfer Station
Contact: TOLLMAN STEVE
Telephone (213) 698-0994
Mailing Address 8421 CHETLE AVE
SANTA FE SPRINGS, CA 90670 - 2203
County Los Angeles

Map ID / Direction / Distance / Distance (ft.) / Elevation	Site	Database(s)	EDR ID Number / EPA ID Number
13	**ARVISO GRAPHICS**	**RCRIS-SQG**	**1000263042**
NNE	**8116 BYRON ROAD**	**FINDS**	**CAD982512428**
1/8-1/4	**WHITTIER, CA 90606**		
676 ft.			
Higher			

RCRIS
- Owner: TIM ARVISO (415) 555-1212
- EPA ID: CAD982512428
- Contact: ENVIRONMENTAL MANAGER (213) 945-3739
- Classification: Small Quantity Generator
- Used Oil Recyc: No
- TSDF Activities: Not reported
- Violation Status: No violations found

FINDS
- Other Pertinent Environmental Activity Identified at Site
  - Facility Registry System (FRS)
  - Resource Conservation and Recovery Act Information system (RCRAINFO)

Map ID / Direction / Distance / Distance (ft.) / Elevation	Site	Database(s)	EDR ID Number / EPA ID Number
E14	**MURE INC**	**HAZNET**	**S104573014**
NNW	**12131 RIVERA RD**		**N/A**
1/8-1/4	**WHITTIER, CA 90606**		
685 ft.			
Higher	**Site 1 of 2 in cluster E**		

HAZNET
- Gepaid: CAC002230081
- Tepaid: CAD028409019
- Gen County: Los Angeles
- Tsd County: Los Angeles
- Tons: 0 0025
- Category: Unspecified oil-containing waste
- Disposal Method: Treatment, Tank
- Contact: MURE INC
- Telephone: (562) 698-7813
- Mailing Address: 12131 RIVERA RD WHITTIER, CA 90606
- County: Los Angeles

Map ID / Direction / Distance / Distance (ft.) / Elevation	Site	Database(s)	EDR ID Number / EPA ID Number
F15	**S & R CRANE SERVICE**	**HAZNET**	**S103985778**
WSW	**8503 CHETLE AVE**		**N/A**
1/8-1/4	**SANTA FE SPRINGS, CA 90670**		
709 ft.			
Higher	**Site 1 of 3 in cluster F**		

HAZNET.
- Gepaid: CAL000056085
- Tepaid: CAT080013352
- Gen County: Los Angeles
- Tsd County: Los Angeles
- Tons.: 8340
- Category.: Tank bottom waste
- Disposal Method: Recycler
- Contact: ?
- Telephone: (000) 000-0000

Map ID / Direction / Distance / Distance (ft.) / Elevation	Site	Database(s)	EDR ID Number / EPA ID Number
	S & R CRANE SERVICE (Continued)		**S103985778**

- Mailing Address: 8503 CHETLE AVE SANTA FE SPRINGS, CA 90670
- County: Los Angeles

Map ID / Direction / Distance / Distance (ft.) / Elevation	Site	Database(s)	EDR ID Number / EPA ID Number
E16	**FALCON AUTO DELIVERY INC**	**RCRIS-SQG**	**1000593460**
NNW	**12115 E RIVERA RD**	**FINDS**	**CAD982443442**
1/8-1/4	**WHITTIER, CA 90606**	**HAZNET**	
718 ft.			
Higher	**Site 2 of 2 in cluster E**		

RCRIS
- Owner: FALCON AUTO DELIVERY INC (415) 555-1212
- EPA ID: CAD982443442
- Contact: ENVIRONMENTAL MANAGER (415) 555-1212
- Classification: Small Quantity Generator
- Used Oil Recyc: No
- TSDF Activities: Not reported
- Violation Status: No violations found

FINDS
- Other Pertinent Environmental Activity Identified at Site
  - Facility Registry System (FRS)
  - Resource Conservation and Recovery Act Information system (RCRAINFO)

HAZNET
- Gepaid: CAL000045322
- Tepaid.: CAT080013352
- Gen County: Los Angeles
- Tsd County: Los Angeles
- Tons: 5 838
- Category: Waste oil and mixed oil
- Disposal Method.: Recycler
- Contact: FLOYD DAVE
- Telephone: (000) 000-0000
- Mailing Address: 12115 E RIVERA RD WHITTIER, CA 90606
- County: Los Angeles

- Gepaid: CAL000045322
- Tepaid: CAT080013352
- Gen County: Los Angeles
- Tsd County: Los Angeles
- Tons: 0 834
- Category: Unspecified oil-containing waste
- Disposal Method: Recycler
- Contact: FLOYD DAVE
- Telephone: (000) 000-0000
- Mailing Address: 12115 E RIVERA RD WHITTIER, CA 90606
- County: Los Angeles

FALCON AUTO DELIVERY INC (Continued) **1000593460**

Gepaid CAL000045322
Tepaid CAT000613893
Gen County Los Angeles
Tsd County Los Angeles
Tons 1 0383
Category. Unspecified organic liquid mixture
Disposal Method Transfer Station
Contact. FLOYD DAVE
Telephone: (000) 000-0000
Mailing Address 12115 E RIVERA RD
WHITTIER, CA 90606
County Los Angeles

F17 **ELW CALIFORNIA CRANE RENTAL** **HAZNET** **S103674294**
WSW **8509 CHETLE AVE** **N/A**
1/8-1/4 **SANTA FE SPRINGS, CA 90670**
723 ft.
Higher **Site 2 of 3 in cluster F**

HAZNET
Gepaid. CAL000097467
Tepaid CAD089446710
Gen County Los Angeles
Tsd County. Los Angeles
Tons 6879
Category: Aqueous solution with 10% or more total organic residues
Disposal Method: Transfer Station
Contact ROBERT H EPPARD C/O KD ASSOC
Telephone (000) 000-0000
Mailing Address 8509 CHETLE AVE
SANTA FE SPRINGS, CA 90670
County Los Angeles

Gepaid CAL000097467
Tepaid CAT000613893
Gen County Los Angeles
Tsd County: Los Angeles
Tons. 0625
Category Aqueous solution with less than 10% total organic residues
Disposal Method: Transfer Station
Contact. ROBERT H EPPARD C/O KD ASSOC
Telephone. (000) 000-0000
Mailing Address. 8509 CHETLE AVE
SANTA FE SPRINGS, CA 90670
County Los Angeles

Gepaid: CAL000097467
Tepaid CAD089446710
Gen County. Los Angeles
Tsd County: Los Angeles
Tons. 2293
Category Aqueous solution with 10% or more total organic residues
Disposal Method Transfer Station
Contact. ROBERT H EPPARD C/O KD ASSOC
Telephone (000) 000-0000
Mailing Address 8509 CHETLE AVE
SANTA FE SPRINGS, CA 90670
County Los Angeles

ELW CALIFORNIA CRANE RENTAL (Continued) **S103674294**

Gepaid: CAL000097467
Tepaid CAT080013352
Gen County Los Angeles
Tsd County Los Angeles
Tons. 2293
Category Aqueous solution with 10% or more total organic residues
Disposal Method Recycler
Contact. ROBERT H EPPARD C/O KD ASSOC
Telephone (000) 000-0000
Mailing Address. 8509 CHETLE AVE
SANTA FE SPRINGS, CA 90670
County Los Angeles

Gepaid CAL000097467
Tepaid CAD089446710
Gen County Los Angeles
Tsd County Los Angeles
Tons: 2293
Category Aqueous solution with 10% or more total organic residues
Disposal Method Transfer Station
Contact. ROBERT H EPPARD C/O KD ASSOC
Telephone: (000) 000-0000
Mailing Address 8509 CHETLE AVE
SANTA FE SPRINGS, CA 90670
County Los Angeles

The CA HAZNET database contains 4 additional records for this site.
Please contact your EDR Account Executive for more information

F18 **HI LITE MFG CO INC** **RCRIS-SQG** **1000286763**
SW **8515 CHETLE AVE** **FINDS** **CAD981687155**
1/8-1/4 **SANTA FE SPRINGS, CA 90670** **HAZNET**
735 ft.
Higher **Site 3 of 3 in cluster F**

RCRIS
Owner REYNOLDS K OHAI
(415) 555-1212
EPA ID. CAD981687155
Contact ENVIRONMENTAL MANAGER
(213) 945-3608
Classification. Small Quantity Generator
Used Oil Recyc No
TSDF Activities Not reported

Violation Status. No violations found

FINDS.
Other Pertinent Environmental Activity Identified at Site
Facility Registry System (FRS)
Resource Conservation and Recovery Act Information system (RCRAINFO)

HI LITE MFG CO INC (Continued) **1000286763**

HAZNET
- Gepaid: CAD981687155
- Tepaid: CAD008302903
- Gen County: Los Angeles
- Tsd County: Los Angeles
- Tons.: 8339
- Category: Liquids with halogenated organic compounds > 1000 mg/l
- Disposal Method: Recycler
- Contact.: HI LITE MFG CO INC
- Telephone: (213) 945-3608
- Mailing Address: 8515 CHETLE AVE, SANTA FE SPRINGS, CA 90670 - 2205
- County: Los Angeles

---

19 WNW 1/8-1/4 788 ft. Higher **BETTER WAY GRINDING** **HAZNET** **S100623172**
8333 CHETLE AVE **N/A**
SANTA FE SPRINGS, CA 90670

HAZNET
- Gepaid.: CAL000031163
- Tepaid: CAT080013352
- Gen County: Los Angeles
- Tsd County: Los Angeles
- Tons.: 36 279
- Category.: Oil/water separation sludge
- Disposal Method: Recycler
- Contact.: EDWARD LOVELL
- Telephone.: (000) 000-0000
- Mailing Address: 8333 CHETLE AVE, SANTA FE SPRINGS, CA 90670
- County: Los Angeles

- Gepaid: CAL000031163
- Tepaid: CAT080013352
- Gen County: Los Angeles
- Tsd County: Los Angeles
- Tons: 27.105
- Category: Unspecified oil-containing waste
- Disposal Method: Recycler
- Contact: EDWARD LOVELL
- Telephone.: (000) 000-0000
- Mailing Address: 8333 CHETLE AVE, SANTA FE SPRINGS, CA 90670
- County: Los Angeles

- Gepaid: CAL000031163
- Tepaid: CAT080013352
- Gen County.: Los Angeles
- Tsd County: Los Angeles
- Tons: 25 0200
- Category.: Oil/water separation sludge
- Disposal Method: Recycler
- Contact: EDWARD LOVELL
- Telephone: (000) 000-0000
- Mailing Address: 8333 CHETLE AVE, SANTA FE SPRINGS, CA 90670
- County: Los Angeles

BETTER WAY GRINDING (Continued) **S100623172**

- Gepaid: CAL000031163
- Tepaid: CAT080013352
- Gen County.: Los Angeles
- Tsd County.: Los Angeles
- Tons.: 3.9615
- Category: Unspecified oil-containing waste
- Disposal Method: Recycler
- Contact: EDWARD LOVELL
- Telephone: (000) 000-0000
- Mailing Address: 8333 CHETLE AVE, SANTA FE SPRINGS, CA 90670
- County: Los Angeles

- Gepaid: CAL000031163
- Tepaid: CAT080013352
- Gen County: Los Angeles
- Tsd County: Los Angeles
- Tons: 5 0040
- Category: ***
- Disposal Method: Recycler
- Contact.: EDWARD LOVELL
- Telephone: (000) 000-0000
- Mailing Address: 8333 CHETLE AVE, SANTA FE SPRINGS, CA 90670
- County: Los Angeles

The CA HAZNET database contains 8 additional records for this site
Please contact your EDR Account Executive for more information

---

G20 NW 1/8-1/4 835 ft. Higher **PETROLEUM TESTING SERV** **RCRIS-SQG** **1000367258**
12051 RIVERA RD **FINDS** **CAD981370307**
SANTA FE SPRINGS, CA 90670 **HIST UST**
HAZNET
Site 1 of 3 in cluster G **LOS ANGELES CO. HMS**

RCRIS:
- Owner: PETER T SCHUYLER (415) 555-1212
- EPA ID: CAD981370307
- Contact: ENVIRONMENTAL MANAGER (213) 698-0081
- Classification: Small Quantity Generator
- Used Oil Recyc: No
- TSDF Activities: Not reported

Violation Status: No violations found

FINDS
Other Pertinent Environmental Activity Identified at Site.
- Facility Registry System (FRS)
- Resource Conservation and Recovery Act Information system (RCRAINFO)

PETROLEUM TESTING SERV (Continued) **1000367258**

HAZNET
Gepaid: CAD981370307
Tepaid. CAD008302903
Gen County: Los Angeles
Tsd County: Los Angeles
Tons 2 5020
Category Waste oil and mixed oil
Disposal Method: Recycler
Contact. PETER T SCHUYLER, PRES
Telephone (000) 000-0000
Mailing Address SANTA FE SPRINGS, CA 90670
County Los Angeles

Gepaid: CAD981370307
Tepaid. CAD008302903
Gen County Los Angeles
Tsd County. Los Angeles
Tons 2.9440
Category: Unspecified organic liquid mixture
Disposal Method Recycler
Contact: PETER T SCHUYLER, PRES
Telephone (000) 000-0000
Mailing Address SANTA FE SPRINGS, CA 90670
County Los Angeles

HMS.
Facility Id 014006-014484
Facility Type: Not reported
Permit Number Not reported — Permit Status Not reported
Facility Status Closed — Area. 1H
Region Los Angeles County

UST HIST
Facility ID. 67195
Tank Num: 1 — Container Num 1T
Tank Capacity. 550 — Year Installed. 1983
Tank Used for WASTE
Type of Fuel: Not Reported — Tank Construction 2 1 inches
Leak Detection. None
Contact Name: STEVEN SCHUYLER — Telephone: (213) 698-0081
Total Tanks 1 — Region: STATE
Facility Type: 2 — Other Type. LABORATORY

G21 **LOS ANGELES SLEEVE COMPANY** **HAZNET S103975415**
NW **12051 RIVERA RD** **N/A**
1/8-1/4 **SANTA FE SPRINGS, CA 90670**
835 ft.
Higher **Site 2 of 3 in cluster G**

HAZNET
Gepaid: CAL000123854
Tepaid: CAD099452708
Gen County. Los Angeles
Tsd County Los Angeles
Tons: 6 1090
Category Oil/water separation sludge
Disposal Method Recycler
Contact. NICK GARY METCHKOFF
Telephone: (562) 945-7578
Mailing Address: 12051 RIVERA RD

LOS ANGELES SLEEVE COMPANY (Continued) **S103975415**

SANTA FE SPRINGS, CA 90670 - 2211
County Los Angeles

Gepaid: CAL000123854
Tepaid: CAD099452708
Gen County: Los Angeles
Tsd County: Los Angeles
Tons: 5.0040
Category: Waste oil and mixed oil
Disposal Method: Recycler
Contact. NICK GARY METCHKOFF
Telephone. (562) 945-7578
Mailing Address: 12051 RIVERA RD
SANTA FE SPRINGS, CA 90670 2211
County Los Angeles

Gepaid. CAL000123854
Tepaid CAD099452708
Gen County. Los Angeles
Tsd County. Los Angeles
Tons. 9 7995
Category Oil/water separation sludge
Disposal Method: Recycler
Contact. NICK GARY METCHKOFF
Telephone: (562) 945-7578
Mailing Address. 12051 RIVERA RD
SANTA FE SPRINGS, CA 90670 - 2211
County Los Angeles

Gepaid. CAL000123854
Tepaid. CAD099452708
Gen County Los Angeles
Tsd County: Los Angeles
Tons: 4.4160
Category: Unspecified oil-containing waste
Disposal Method: Recycler
Contact: NICK GARY METCHKOFF
Telephone. (562) 945-7578
Mailing Address: 12051 RIVERA RD
SANTA FE SPRINGS, CA 90670 - 2211
County Los Angeles

Gepaid. CAL000123854
Tepaid: CAT000613893
Gen County Los Angeles
Tsd County: Los Angeles
Tons: .0875
Category. Aqueous solution with less than 10% total organic residues
Disposal Method. Transfer Station
Contact: NICK GARY METCHKOFF
Telephone: (562) 945-7578
Mailing Address: 12051 RIVERA RD
SANTA FE SPRINGS, CA 90670 - 2211
County Los Angeles

The CA HAZNET database contains 5 additional records for this site
Please contact your EDR Account Executive for more information

G22 **ORMOND INC** HAZNET S103980258
NW **12030 RIVERA ROAD** N/A
1/8-1/4 **SANTA FE SPRINGS, CA 90670**
868 ft.
Higher **Site 3 of 3 in cluster G**

HAZNET

Gepaid	CAL912745274
Tepaid	CAD099452708
Gen County	Los Angeles
Tsd County	Los Angeles
Tons	2 0850
Category	Unspecified oil-containing waste
Disposal Method	Recycler
Contact	A N ORMOND
Telephone	(562) 945-1425
Mailing Address	12030 RIVERA RD SANTA FE SPRINGS, CA 90670
County	Los Angeles

---

23 **CAL/WEST UNITED INC** HAZNET S100931498
SSW **8609 CHETLE AVENUE** N/A
1/8-1/4 **SANTA FE SPRINGS, CA 90670**
1019 ft.
Higher

HAZNET.

Gepaid.	CAL000012730
Tepaid	CAD008364432
Gen County:	Los Angeles
Tsd County.	Los Angeles
Tons	2293
Category:	Unspecified solvent mixture Waste
Disposal Method.	Not reported
Contact:	CAL WEST UNITED INC
Telephone.	(310) 698-7913
Mailing Address:	8609 CHETLE AVE SANTA FE SPRINGS, CA 90670 - 2207
County	Los Angeles

Gepaid.	CAL000012730
Tepaid	CAD008364432
Gen County	Los Angeles
Tsd County.	Los Angeles
Tons	6671
Category:	Unspecified solvent mixture Waste
Disposal Method.	Recycler
Contact.	CAL WEST UNITED INC
Telephone	(310) 698-7913
Mailing Address	8609 CHETLE AVE SANTA FE SPRINGS, CA 90670 - 2207
County	Los Angeles

CAL/WEST UNITED INC (Continued) S100931498

Gepaid.	CAL000012730
Tepaid	CAD982524613
Gen County:	Los Angeles
Tsd County	Orange
Tons	0223
Category:	Photochemicals/photoprocessing waste
Disposal Method	Recycler
Contact	CAL WEST UNITED INC
Telephone.	(310) 698-7913
Mailing Address.	8609 CHETLE AVE SANTA FE SPRINGS, CA 90670 - 2207
County	Los Angeles

Gepaid	CAL000012730
Tepaid	AZD980892731
Gen County	Los Angeles
Tsd County	99
Tons	0 2085
Category.	Unspecified organic liquid mixture
Disposal Method	Not reported
Contact:	CAL WEST UNITED INC
Telephone	(310) 698-7913
Mailing Address	8609 CHETLE AVE SANTA FE SPRINGS, CA 90670 - 2207
County	Los Angeles

Gepaid:	CAL000012730
Tepaid	CAD008364432
Gen County:	Los Angeles
Tsd County	Los Angeles
Tons	0.2293
Category:	Unspecified organic liquid mixture
Disposal Method:	Recycler
Contact:	CAL WEST UNITED INC
Telephone:	(310) 698-7913
Mailing Address:	8609 CHETLE AVE SANTA FE SPRINGS, CA 90670 - 2207
County	Los Angeles

The CA HAZNET database contains 19 additional records for this site
Please contact your EDR Account Executive for more information.

H24 **BALS AUTO SVC** RCRIS-SQG 1000594394
North **12221 RIVERA RD** FINDS CAD983582222
1/8-1/4 **WHITTIER, CA 90606** HAZNET
1072 ft.
Higher **Site 1 of 2 in cluster H**

BALS AUTO SVC (Continued) **1000594394**

RCRIS:
Owner: BALS AUTO SVC
(415) 555-1212
EPA ID CAD983582222
Contact MARY ST
(213) 907-7834
Classification Small Quantity Generator
Used Oil Recyc: No
TSDF Activities. Not reported
Violation Status No violations found

FINDS
Other Pertinent Environmental Activity Identified at Site
Facility Registry System (FRS)
Resource Conservation and Recovery Act Information system (RCRAINFO)

HAZNET
Gepaid. CAD983582222
Tepaid CAD099452708
Gen County. Los Angeles
Tsd County Los Angeles
Tons .2835
Category: Unspecified organic liquid mixture
Disposal Method: Recycler
Contact: BALS AUTO SVC
Telephone: (415) 555-1212
Mailing Address 12221 RIVERA RD
WHITTIER, CA 90606
County Los Angeles

H25 **REFRACTORY COMPOUNDS INC** **RCRIS-SQG 1000352758**
North **12220-A RIVERA RD** **FINDS CAD037556040**
1/8-1/4 **WHITTIER, CA 90606**
1072 ft.
Higher **Site 2 of 2 in cluster H**

RCRIS
Owner REFRACTORY COMPOSITES
(415) 555-1212
EPA ID: CAD037556040
Contact: ENVIRONMENTAL MANAGER
(213) 698-8061
Classification Small Quantity Generator
Used Oil Recyc: No
TSDF Activities: Not reported
Violation Status No violations found

REFRACTORY COMPOSITES INC (Continued) **1000352758**

FINDS
Other Pertinent Environmental Activity Identified at Site.
Facility Registry System (FRS)
Resource Conservation and Recovery Act Information system (RCRAINFO)

I26 **SANTA FE ENAMELING MET FNSHG#** **HAZNET S100944400**
West **8427 SECURA WAY** **N/A**
1/8-1/4 **SANTA FE SPGS, CA 90670**
1084 ft
Higher **Site 1 of 7 in cluster I**

HAZNET.
Gepaid. CAD009653171
Tepaid: CAD008252405
Gen County Los Angeles
Tsd County. Los Angeles
Tons: 6420
Category Off-specification, aged, or surplus organics
Disposal Method. Recycler
Contact: RON MARTIN
Telephone: (000) 000-0000
Mailing Address PO BOX 3524
SANTA FE SPRINGS, CA 90670 - 1524
County Los Angeles

Gepaid: CAD009653171
Tepaid: CAD008252405
Gen County Los Angeles
Tsd County Los Angeles
Tons 6880
Category. Unspecified solvent mixture Waste
Disposal Method Recycler
Contact. RON MARTIN
Telephone: (000) 000-0000
Mailing Address. PO BOX 3524
SANTA FE SPRINGS, CA 90670 - 1524
County Los Angeles

Gepaid: CAD009653171
Tepaid CAD008252405
Gen County: Los Angeles
Tsd County: Los Angeles
Tons: 0.1668
Category Unspecified organic liquid mixture
Disposal Method: Recycler
Contact: RON MARTIN
Telephone (000) 000-0000
Mailing Address PO BOX 3524
SANTA FE SPRINGS, CA 90670 - 1524
County Los Angeles

Map ID / Direction / Distance / Distance (ft) / Elevation	Site	Database(s)	EDR ID Number / EPA ID Number

SANTA FE ENAMELING MET FNSHG# (Continued) — **S100944400**

Gepaid CAD009653171
Tepaid CAD008252405
Gen County Los Angeles
Tsd County Los Angeles
Tons 0.4587
Category: Paint sludge
Disposal Method Recycler
Contact: RON MARTIN
Telephone. (000) 000-0000
Mailing Address PO BOX 3524
SANTA FE SPRINGS, CA 90670 - 1524
County Los Angeles

Gepaid CAD009653171
Tepaid: CAD099452708
Gen County Los Angeles
Tsd County. Los Angeles
Tons. 2.085
Category Oil/water separation sludge
Disposal Method. Recycler
Contact: RON MARTIN
Telephone: (000) 000-0000
Mailing Address PO BOX 3524
SANTA FE SPRINGS, CA 90670 - 1524
County Los Angeles

The CA HAZNET database contains 5 additional records for this site
Please contact your EDR Account Executive for more information.

I27 **West** **1/8-1/4** **1084 ft.** **Higher**
SANTA FE ENAMELING MET FNSHG# — **RCRIS-SQG 1000395129**
8427 SECURA WAY — **FINDS CAD009653171**
SANTA FE SPRINGS, CA 90670 — **LOS ANGELES CO. HMS**

Site 2 of 7 in cluster I

RCRIS
Owner. SANTA FE ENAMELING METAL FINISHING CO
(415) 555-1212
EPA ID CAD009653171
Contact ENVIRONMENTAL MANAGER
(213) 698-0936
Classification Small Quantity Generator
Used Oil Recyc: No
TSDF Activities Not reported

Violation Status: No violations found

FINDS:
Other Pertinent Environmental Activity Identified at Site
Facility Registry System (FRS)
National Emissions Trends (NET)
National Toxics Inventory (NTI)
Resource Conservation and Recovery Act Information system (RCRAINFO)
Toxic Chemical Release Inventory System (TRIS)

HMS:
Facility Id: 005857-I06071
Facility Type I01

Map ID / Direction / Distance / Distance (ft.) / Elevation	Site	Database(s)	EDR ID Number / EPA ID Number

SANTA FE ENAMELING MET FNSHG# (Continued) — **1000395129**

Permit Number: 00000870J — Permit Status Closed
Facility Status: Closed — Area 1H
Region Los Angeles County.

I28 **West** **1/8-1/4** **1085 ft.** **Higher**
GOLDEN PLATING — **RCRIS-SQG 1001195377**
8418 SECURA WAY — **FINDS CAR000019455**
SANTA FE SPRINGS, CA 90670 — **HAZNET**

Site 3 of 7 in cluster I

RCRIS:
Owner JUAN SERRANO
(310) 464-0318
EPA ID CAR000019455
Contact. JUAN SERRANO
(562) 926-6454
Classification Small Quantity Generator
Used Oil Recyc No
TSDF Activities Not reported

Violation Status No violations found

FINDS.
Other Pertinent Environmental Activity Identified at Site:
Facility Registry System (FRS)
Resource Conservation and Recovery Act Information system (RCRAINFO)

HAZNET
Gepaid CAR000019455
Tepaid: CAD097030993
Gen County: Los Angeles
Tsd County Los Angeles
Tons: 2 3352
Category Alkaline solution (pH <UN-> 12 5) with metals (antimony, arsenic, barium, beryllium, cadmium, chromium, cobalt, copper, lead, mercury, molybdenum, nickel, selenium. silver, thallium, vanadium, and zinc)
Disposal Method: Recycler
Contact JUAN SERRANO
Telephone (562) 464-0318
Mailing Address 8418 SECURA WAY
SANTA FE SPRINGS, CA 90670 - 2216
County Los Angeles

Gepaid CAR000019455
Tepaid: CAT080033681
Gen County Los Angeles
Tsd County Los Angeles
Tons. 6.2550
Category. Alkaline solution (pH <UN-> 12.5) with metals (antimony, arsenic, barium, beryllium, cadmium, chromium, cobalt, copper, lead, mercury, molybdenum, nickel, selenium, silver, thallium, vanadium, and zinc)
Disposal Method: Recycler
Contact. JUAN SERRANO
Telephone (562) 484-0318
Mailing Address 8418 SECURA WAY
SANTA FE SPRINGS, CA 90670 - 2216
County Los Angeles

GOLDEN PLATING (Continued) **1001195377**

Gepaid: CAR000019455
Tepaid AZD980695332
Gen County Los Angeles
Tsd County 99
Tons. 0208
Category Liquids with cyanides > 1000 mg/l
Disposal Method: Not reported
Contact. JUAN SERRANO
Telephone (562) 464-0318
Mailing Address. 8418 SECURA WAY
SANTA FE SPRINGS, CA 90670 - 2216
County Los Angeles

Gepaid: CAR000019455
Tepaid AZD980695332
Gen County Los Angeles
Tsd County 99
Tons 9174
Category Aqueous solution (2 < pH < 12 5) containing reactive anions (azide, bromate, chlorate, cyanide, fluoride, hypochlorite, nitrite, perchlorate, and sulfide anions)
Disposal Method. Recycler
Contact. JUAN SERRANO
Telephone (562) 464-0318
Mailing Address 8418 SECURA WAY
SANTA FE SPRINGS, CA 90670 - 2216
County Los Angeles

Gepaid. CAR000019455
Tepaid. CAT080033681
Gen County Los Angeles
Tsd County Los Angeles
Tons: 1 8765
Category Alkaline solution (pH <UN-> 12 5) with metals (antimony, arsenic, barium, beryllium, cadmium, chromium, cobalt, copper, lead, mercury, molybdenum, nickel, selenium, silver, thallium, vanadium, and zinc)
Disposal Method: Not reported
Contact: JUAN SERRANO
Telephone: (562) 464-0318
Mailing Address 8418 SECURA WAY
SANTA FE SPRINGS, CA 90670 - 2216
County Los Angeles

The CA HAZNET database contains 5 additional records for this site.
Please contact your EDR Account Executive for more information

---

I29 IMTECH INC OF CALIFORNIA **RCRIS-SQG 1000200865**
West 8424 SECURA WY **FINDS CAD981999329**
1/8-1/4 SANTA FE SPRINGS, CA 90670 **HAZNET**
1087 ft.
Higher Site 4 of 7 in cluster I

IMTECH INC OF CALIFORNIA (Continued) **1000200865**

RCRIS.
Owner GEBHARD PETER / WIBBENS
(415) 555-1212
EPA ID CAD981999329
Contact. ENVIRONMENTAL MANAGER
(213) 945-8943
Classification. Small Quantity Generator
Used Oil Recyc. No
TSDF Activities Not reported
Violation Status No violations found

FINDS
Other Pertinent Environmental Activity Identified at Site
Facility Registry System (FRS)
National Emissions Trends (NET)
Resource Conservation and Recovery Act Information system (RCRAINFO)

HAZNET
Gepaid. CAD981999329
Tepaid. CAD000088252
Gen County: Los Angeles
Tsd County: Los Angeles
Tons. 1 8500
Category: Other organic solids
Disposal Method. Transfer Station
Contact. PETER T E GEBHAND III
Telephone (000) 000-0000
Mailing Address: 8424 SECURA WAY
SANTA FE SPRINGS, CA 90670 - 2216
County Los Angeles

Gepaid: CAD981999329
Tepaid: CAD008364432
Gen County: Los Angeles
Tsd County: Los Angeles
Tons: 1 8765
Category. Unspecified organic liquid mixture
Disposal Method: Recycler
Contact. PETER T E GEBHAND III
Telephone. (000) 000-0000
Mailing Address. 8424 SECURA WAY
SANTA FE SPRINGS, CA 90670 - 2216
County Los Angeles

Gepaid: CAD981999329
Tepaid: CAD008364432
Gen County: Los Angeles
Tsd County: Los Angeles
Tons 3502
Category. Halogenated solvents (chloroform, methyl chlonde, perchloroethylene, etc)
Disposal Method Recycler
Contact: PETER T E GEBHAND III
Telephone (000) 000-0000
Mailing Address 8424 SECURA WAY
SANTA FE SPRINGS, CA 90670 - 2216
County Los Angeles

IMTECH INC OF CALIFORNIA (Continued) **1000200865**

Gepaid: CAD981999329
Tepaid: CAD008364432
Gen County: Los Angeles
Tsd County: Los Angeles
Tons: 4170
Category: Halogenated solvents (chloroform, methyl chloride, perchloroethylene, etc.)
Disposal Method: Recycler
Contact: PETER T E GEBHAND III
Telephone: (000) 000-0000
Mailing Address: 8424 SECURA WAY
SANTA FE SPRINGS, CA 90670 - 2216
County: Los Angeles

Gepaid: CAD981999329
Tepaid: CAD000088252
Gen County: Los Angeles
Tsd County: Los Angeles
Tons: 2250
Category: Other organic solids
Disposal Method: Transfer Station
Contact: PETER T E GEBHAND III
Telephone: (000) 000-0000
Mailing Address: 8424 SECURA WAY
SANTA FE SPRINGS, CA 90670 - 2216
County: Los Angeles

The CA HAZNET database contains 16 additional records for this site
Please contact your EDR Account Executive for more information

---

I30 **BURTON MACHINE** **HAZNET** **S103674006**
West **8406 SECURA WAY** **N/A**
1/8-1/4 **SANTA FE SPRINGS, CA 90670**
1092 ft.
Higher **Site 5 of 7 in cluster I**

HAZNET
Gepaid: CAL000063506
Tepaid: CAT080025711
Gen County: 3
Tsd County: San Bernardino
Tons: 1 0425
Category: Waste oil and mixed oil
Disposal Method: Recycler
Contact: DBD ENTERPRISES
Telephone: (714) 692-8350
Mailing Address: 8406 SECURA WAY
SANTA FE SPRINGS, CA 90670 - 2216
County: 3

Gepaid: CAL000063506
Tepaid: CAD099452708
Gen County: 3
Tsd County: Los Angeles
Tons: 1 6263
Category: Oil/water separation sludge
Disposal Method: Recycler
Contact: DBD ENTERPRISES
Telephone: (714) 692-8350
Mailing Address: 8406 SECURA WAY

BURTON MACHINE (Continued) **S103674006**

SANTA FE SPRINGS, CA 90670 - 2216
County: 3

Gepaid: CAL000063506
Tepaid: CAT080013352
Gen County: 3
Tsd County: Los Angeles
Tons: 0 075
Category: Unspecified solvent mixture Waste
Disposal Method: Recycler
Contact: DBD ENTERPRISES
Telephone: (714) 692-8350
Mailing Address: 8406 SECURA WAY
SANTA FE SPRINGS, CA 90670 - 2216
County: 3

Gepaid: CAL000063506
Tepaid: CAT080033681
Gen County: 3
Tsd County: Los Angeles
Tons: 0.5
Category: Other organic solids
Disposal Method: Disposel, Land Fill
Contact: DBD ENTERPRISES
Telephone: (714) 692-8350
Mailing Address: 8406 SECURA WAY
SANTA FE SPRINGS, CA 90670 - 2216
County: 3

I31 **RK CYLINDRICAL GRINDING** **HAZNET** **S103673993**
West **8400 SECURA WAY** **N/A**
1/8-1/4 **SANTA FE SPRINGS, CA 90670**
1096 ft.
Higher **Site 6 of 7 in cluster I**

HAZNET
Gepaid: CAL000162095
Tepaid: CAD099452708
Gen County: Los Angeles
Tsd County: Los Angeles
Tons: 6255
Category: Waste oil and mixed oil
Disposal Method: Recycler
Contact: ROBERT KLIEWER
Telephone: (000) 000-0000
Mailing Address: 8400 SECURA WAY
SANTA FE SPRINGS, CA 90670
County: Los Angeles

Gepaid: CAL000162095
Tepaid: CAD099452708
Gen County: Los Angeles
Tsd County: Los Angeles
Tons: 5004
Category: Waste oil and mixed oil
Disposal Method: Recycler
Contact: ROBERT KLIEWER
Telephone: (000) 000-0000
Mailing Address: 8400 SECURA WAY
SANTA FE SPRINGS, CA 90670

RK CYLINDRICAL GRINDING (Continued) **S103673993**

County: Los Angeles

Gepaid: CAL000162095
Tepaid: CAD099452708
Gen County: Los Angeles
Tsd County: Los Angeles
Tons: 0.417
Category: Oil/water separation sludge
Disposal Method: Recycler
Contact: ROBERT KLIEWER
Telephone: (000) 000-0000
Mailing Address: 8400 SECURA WAY
SANTA FE SPRINGS, CA 90670
County: Los Angeles

I32 **POLES BY LAMPLIGHTER INC** **RCRIS-SQG 1000220512**
West **8400 SECURA WAY** **FINDS CAD982416448**
1/8-1/4 **SANTA FE SPRINGS, CA 90670**
1096 ft.
Higher **Site 7 of 7 in cluster I**

RCRIS:
Owner: FERNANDO CHRIS
(415) 555-1212
EPA ID: CAD982416448
Contact: ENVIRONMENTAL MANAGER
(213) 698-9768
Classification: Small Quantity Generator
Used Oil Recyc: No
TSDF Activities: Not reported

Violation Status: No violations found

FINDS
Other Pertinent Environmental Activity Identified at Site.
Facility Registry System (FRS)
Resource Conservation and Recovery Act Information system (RCRAINFO)

J33 **AERO TECH SERVICES** **HAZNET S103948885**
WNW **8354 SECURA WY** **N/A**
1/8-1/4 **SANTA FE SPRINGS, CA 90670**
1143 ft.
Higher **Site 1 of 3 in cluster J**

HAZNET:
Gepaid: CAL000138393
Tepaid: CAD008252405
Gen County: Los Angeles
Tsd County: Los Angeles
Tons: 4378
Category: Unspecified solvent mixture Waste
Disposal Method: Recycler
Contact: HENRY KRUG
Telephone: (000) 000-0000
Mailing Address: 8354 SECURA WAY
SANTA FE SPRINGS, CA 90670
County: Los Angeles

AERO TECH SERVICES (Continued) **S103948885**

Gepaid: CAL000138393
Tepaid: CAD008252405
Gen County: Los Angeles
Tsd County: Los Angeles
Tons: 0.2293
Category: Unspecified solvent mixture Waste
Disposal Method: Recycler
Contact: HENRY KRUG
Telephone: (000) 000-0000
Mailing Address: 8354 SECURA WAY
SANTA FE SPRINGS, CA 90670
County: Los Angeles

J34 **INK EXPRESS** **HAZNET S103969909**
WNW **8355 SECURA WAY** **N/A**
1/8-1/4 **SANTA FE SPRINGS, CA 90670**
1143 ft.
Higher **Site 2 of 3 in cluster J**

HAZNET:
Gepaid: CAL000176317
Tepaid: CAT080025711
Gen County: Los Angeles
Tsd County: San Bernardino
Tons: 5.2125
Category: Waste oil and mixed oil
Disposal Method: Recycler
Contact: ROBLES ENTERPRISES INC
Telephone: (000) 000-0000
Mailing Address: 8355 SECURA WAY
SANTA FE SPRINGS, CA 90670
County: Los Angeles

J35 **NBS SYSTEMS INC** **RCRIS-SQG 1000133075**
WNW **8332 SECURA WAY** **FINDS CAD982348625**
1/8-1/4 **SANTA FE SPRINGS, CA 90670** **HAZNET**
1174 ft.
Higher **Site 3 of 3 in cluster J**

RCRIS:
Owner: GUY RAILSBACK
(415) 555-1212
EPA ID: CAD982348625
Contact: ENVIRONMENTAL MANAGER
(213) 698-0704
Classification: Small Quantity Generator
Used Oil Recyc: No
TSDF Activities: Not reported

NBS SYSTEMS INC (Continued) **1000133075**

Violation Status: No violations found

FINDS
Other Pertinent Environmental Activity Identified at Site:
Facility Registry System (FRS)
Resource Conservation and Recovery Act Information system (RCRAINFO)

HAZNET
Gepaid: CAD982348625
Tepaid: CAT000613976
Gen County: Los Angeles
Tsd County: Orange
Tons: 0000
Category:
Disposal Method: Transfer Station
Contact: NBS SYSTEMS INC
Telephone: (000) 000-0000
Mailing Address: PO BOX 4200
WHITTIER, CA 90607 - 4200
County: Los Angeles

Gepaid: CAD982348625
Tepaid.: CAT000613976
Gen County.: Los Angeles
Tsd County: Orange
Tons: 8131
Category: Photochemicals/photoprocessing waste
Disposal Method.: Transfer Station
Contact: NBS SYSTEMS INC
Telephone: (000) 000-0000
Mailing Address: PO BOX 4200
WHITTIER, CA 90607 - 4200
County: Los Angeles

Gepaid.: CAD982348625
Tepaid.: CAD008302903
Gen County:: Los Angeles
Tsd County: Los Angeles
Tons: 0 1251
Category: Unspecified solvent mixture Waste
Disposal Method: Recycler
Contact: NBS SYSTEMS INC
Telephone: (000) 000-0000
Mailing Address: PO BOX 4200
WHITTIER, CA 90607 - 4200
County: Los Angeles

Gepaid:: CAD982348625
Tepaid: CAD099452708
Gen County:: Los Angeles
Tsd County.: Los Angeles
Tons: 0 3544
Category: Waste oil and mixed oil
Disposal Method: Recycler
Contact.: NBS SYSTEMS INC
Telephone: (000) 000-0000
Mailing Address: PO BOX 4200
WHITTIER, CA 90607 - 4200
County: Los Angeles

NBS SYSTEMS INC (Continued) **1000133075**

Gepaid: CAD982348625
Tepaid: CAD008302903
Gen County: Los Angeles
Tsd County: Los Angeles
Tons: 1251
Category: Unspecified solvent mixture Waste
Disposal Method: Recycler
Contact.: NBS SYSTEMS INC
Telephone: (000) 000-0000
Mailing Address: PO BOX 4200
WHITTIER, CA 90607 - 4200
County: Los Angeles

The CA HAZNET database contains 2 additional records for this site
Please contact your EDR Account Executive for more information

---

K36 **LLOYD'S CUSTOM FINISHING** **HAZNET** **S103975078**
WNW **8317 1/2 SECURA WY** **N/A**
1/8-1/4 **SANTA FE SPRINGS, CA 90670**
1206 ft.
Higher **Site 1 of 2 in cluster K**

HAZNET:
Gepaid: CAD981393002
Tepaid.: CAT080022148
Gen County.: Los Angeles
Tsd County: San Bernardino
Tons: 4587
Category: Unspecified solvent mixture Waste
Disposal Method: Transfer Station
Contact: Not reported
Telephona: (000) 000-0000
Mailing Address: PO BOX 2084
WHITTIER, CA 90610 - 2084
County: Los Angeles

L37 **BLOWER DRIVE SERVICE** **RCRIS-SQG** **1000436243**
North **12140 E WASHINGTON BLVD** **FINDS** **CAD982026171**
1/8-1/4 **WHITTIER, CA 90606** **HAZNET**
1229 ft.
Higher **Site 1 of 4 in cluster L**

RCRIS
Owner: BLOWER DRIVE
(415) 555-1212
EPA ID.: CAD982026171
Contact: ENVIRONMENTAL MANAGER
(213) 693-4302
Classification: Small Quantity Generator
Used Oil Recyc: No
TSDF Activities: Not reported

BLOWER DRIVE SERVICE (Continued) **1000436243**

Violation Status No violations found

FINDS:
Other Pertinent Environmental Activity Identified at Site:
Facility Registry System (FRS)
Resource Conservation and Recovery Act Information system (RCRAINFO)

HAZNET

Gepaid	CAD982026171
Tepaid.	CAD000088252
Gen County	Los Angeles
Tsd County.	Los Angeles
Tons.	2293
Category:	Unspecified sludge waste
Disposal Method	Transfer Station
Contact	BRANCH CONST DBA BLOWER DR SRV
Telephone	(562) 693-4302
Mailing Address	12140 WASHINGTON BLVD # E WHITTIER, CA 90606 - 2612
County	Los Angeles

Gepaid:	CAD982026171
Tepaid	CAT000613893
Gen County:	Los Angeles
Tsd County	Los Angeles
Tons.	0 1251
Category	Aqueous solution with less than 10% total organic residues
Disposal Method	Not reported
Contact:	BRANCH CONST DBA BLOWER DR SRV
Telephone.	(562) 693-4302
Mailing Address	12140 WASHINGTON BLVD # E WHITTIER, CA 90606 - 2612
County	Los Angeles

Gepaid	CAD982026171
Tepaid.	CAT000613893
Gen County	Los Angeles
Tsd County	Los Angeles
Tons:	1 6428
Category:	Aqueous solution with less than 10% total organic residues
Disposal Method:	Transfer Station
Contact:	BRANCH CONST DBA BLOWER DR SRV
Telephone:	(562) 693-4302
Mailing Address	12140 WASHINGTON BLVD # E WHITTIER, CA 90606 - 2612
County	Los Angeles

Gepaid.	CAD982026171
Tepaid.	CAT000613893
Gen County	Los Angeles
Tsd County:	Los Angeles
Tons.	.2502
Category	Aqueous solution with less than 10% total organic residues
Disposal Method	Transfer Station
Contact:	BRANCH CONST DBA BLOWER DR SRV
Telephone:	(562) 693-4302
Mailing Address.	12140 WASHINGTON BLVD # E WHITTIER, CA 90606 - 2612
County	Los Angeles

BLOWER DRIVE SERVICE (Continued) **1000436243**

Gepaid:	CAD982026171
Tepaid:	CAT000613893
Gen County:	Los Angeles
Tsd County	Los Angeles
Tons	2376
Category:	Organic liquids with metals Alkaline solution (pH <UN-> 12 5) with metals (antimony, arsenic, barium, beryllium, cadmium, chromium, cobalt, copper, lead, mercury, molybdenum, nickel, selenium, silver, thallium, vanadium, and zinc)
Disposal Method:	Transfer Station
Contact:	BRANCH CONST DBA BLOWER DR SRV
Telephone	(562) 693-4302
Mailing Address	12140 WASHINGTON BLVD # E WHITTIER, CA 90606 - 2612
County	Los Angeles

The CA HAZNET database contains 5 additional records for this site.
Please contact your EDR Account Executive for more information

---

L38 **DNS AUTO BODY** **RCRIS-SQG 1000103239**
North **12130 WASHINGTON BLVD** **FINDS CAD982026205**
1/8-1/4 **WHITTIER, CA 90606**
1246 ft.
Higher **Site 2 of 4 in cluster L**

RCRIS:

Owner	DNS AUTO BODY INC (415) 555-1212
EPA ID:	CAD982026205
Contact:	ENVIRONMENTAL MANAGER
Classification	Small Quantity Generator
Used Oil Recyc.	No
TSDF Activities.	Not reportad

Violation Status No violations found

FINDS
Other Pertinent Environmental Activity Identified at Site.
Facility Registry System (FRS)
Resource Conservation and Recovery Act Information system (RCRAINFO)

L39 **WHITTIER AUTO CRAFT** **HAZNET S103625757**
North **12130 E WASHINGTON BLVD** **N/A**
1/8-1/4 **WHITTIER, CA 90606**
1246 ft.
Higher **Site 3 of 4 in cluster L**

HAZNET:

Gepaid	CAL000036720
Tepaid:	CAD008252405
Gen County.	Los Angeles
Tsd County	Los Angeles
Tons	0 2293
Category.	Aqueous solution with 10% or more total organic residues
Disposal Method:	Recycler
Contact:	S R S AUTO CRAFT INC
Telephone	(562) 698-8227

WHITTIER AUTO CRAFT (Continued) **S103625757**

Mailing Address. 12130 WASHINGTON BLVD # E
WHITTIER, CA 90606 - 2612
County Los Angeles

Gepaid CAL000036720
Tepaid: CAD028409019
Gen County. Los Angeles
Tsd County Los Angeles
Tons 0 0208
Category. Off-specification, aged, or surplus orgenics
Disposal Method Not reported
Contact S R S AUTO CRAFT INC
Telephone (562) 698-8227
Mailing Address 12130 WASHINGTON BLVD # E
WHITTIER, CA 90606 - 2612
County Los Angeles

Gepaid. CAL000036720
Tepaid CAD981696420
Gen County· Los Angeles
Tsd County Los Angeles
Tons· 0.2293
Category Oil/water separation sludge
Disposal Method Transfer Station
Contact S R S AUTO CRAFT INC
Telephone. (562) 698-8227
Mailing Address· 12130 WASHINGTON BLVD # E
WHITTIER, CA 90606 - 2612
County Los Angeles

Gepaid CAL000036720
Tepaid. CAD008302903
Gen County Los Angeles
Tsd County· Los Angeles
Tons 1 1884
Category· Paint sludge
Disposal Method Recycler
Contact· S R S AUTO CRAFT INC
Telephone (562) 698-8227
Mailing Address. 12130 WASHINGTON BLVD # E
WHITTIER, CA 90606 - 2612
County Los Angeles

Gepaid CAL000036720
Tepaid CAD008252405
Gen County. Los Angeles
Tsd County Los Angeles
Tons. 9172
Category. Unspecified solvent mixture Waste
Disposal Method. Recycler
Contact: S R S AUTO CRAFT INC
Telephone (562) 698-8227
Mailing Address. 12130 WASHINGTON BLVD # E
WHITTIER, CA 90606 - 2612
County Los Angeles

The CA HAZNET database contains 7 additional records for this site
Please contact your EDR Account Executive for more information

L40 **WASHINGTON BLVD ANIMAL HOSP** **HAZNET** **S103625702**
North **12116 E WASHINGTON BLVD** **N/A**
1/8-1/4 **WHITTIER, CA 90606**
1277 ft.
Higher **Site 4 of 4 in cluster L**

HAZNET
Gepaid. CAL000075627
Tepaid CAD982524613
Gen County Los Angeles
Tsd County Orange
Tons 0166
Category Photochemicals/photoprocessing waste
Disposal Method Recycler
Contact CHARICH INC
Telephone (000) 000-0000
Mailing Address 12116 WASHINGTON BLVD # E
WHITTIER, CA 90606 - 2612
County Los Angeles

Gepaid CAL000075627
Tepaid CAL000121946
Gen County Los Angeles
Tsd County· Marin
Tons .0150
Category Metal sludge - Alkaline solution (pH <UN-> 12 5) with metals (antimony, arsenic, barium, beryllium, cadmium, chromium, cobalt, copper, lead, mercury, molybdenum, nickel, selenium, silver, thallium, vanadium, and zinc)
Disposal Method Recycler
Contact CHARICH INC
Telephone· (000) 000-0000
Mailing Address. 12116 WASHINGTON BLVD # E
WHITTIER, CA 90606 - 2612
County Los Angeles

M41 **WHITTIER INTERCOMMUNITY MEDICAL GROUP** **RCRIS-SQG** **1000597954**
NE **12291 E WASHINGTON BLVD** **FINDS** **CAD983619891**
1/8-1/4 **WHITTIER, CA 90606**
1292 ft
Higher **Site 1 of 3 in cluster M**

RCRIS
Owner· WHITTIER INTERCOMMUNITY MEDICAL GROUP
(310) 696-6871
EPA ID. CAD983619891
Contact REBECCA FIDDES
(310) 945-7778
Classification Small Quantity Generator
Used Oil Recyc· No
TSDF Activities. Not reported

WHITTIER INTERCOMMUNITY MEDICAL GROUP (Continued) **1000597954**

Violation Status: No violations found

FINDS:
Other Pertinent Environmental Activity Identified at Site:
Facility Registry System (FRS)
Resource Conservation and Recovery Act Information system (RCRAINFO)

M42 **FRIENDLY HILLS MEDICAL GROUP** **HAZNET** **S102814059**
NE **12291 WASHINGTON BLVD** **N/A**
1/8-1/4 **WHITTIER, CA 90602**
1292 ft.
Higher **Site 2 of 3 in cluster M**

HAZNET

Gepaid	CAL000059768
Tepaid	CAD981402522
Gen County.	Los Angeles
Tsd County	Kern
Tons	0166
Category.	Metal sludge - Alkaline solution (pH <UN-> 12.5) with metals (antimony, arsenic, barium, beryllium, cadmium, chromium, cobalt, copper, lead, mercury, molybdenum, nickel, selenium, silver, thallium, vanadium, and zinc)
Disposal Method	Recycler
Contact.	FRIENDLY HILLS MEDICAL GROUP
Telephone.	(000) 000-0000
Mailing Address:	12291 WASHINGTON BLVD WHITTIER, CA 90602
County	Los Angeles

Gepaid.	CAL000059768
Tepaid	CAD981402522
Gen County.	Los Angeles
Tsd County	Kern
Tons.	0005
Category	Other inorganic solid waste
Disposal Method:	Recycler
Contact:	FRIENDLY HILLS MEDICAL GROUP
Telephone	(000) 000-0000
Mailing Address.	12291 WASHINGTON BLVD WHITTIER, CA 90602
County	Los Angeles

Gepaid:	CAL000059768
Tepaid.	CAL000051063
Gen County	Los Angeles
Tsd County:	Orange
Tons:	0005
Category:	Metal sludge - Alkaline solution (pH <UN-> 12.5) with metals (antimony, arsenic, barium, beryllium, cadmium, chromium, cobalt, copper, lead, mercury, molybdenum, nickel, selenium, silver, thallium, vanedium, and zinc)
Disposal Method	Recycler
Contact:	FRIENDLY HILLS MEDICAL GROUP
Telephone	(000) 000-0000
Mailing Address.	12291 WASHINGTON BLVD WHITTIER, CA 90602
County	Los Angeles

FRIENDLY HILLS MEDICAL GROUP (Continued) **S102814059**

Gepaid	CAL000059768
Tepaid:	CAD982433575
Gen County	Los Angeles
Tsd County:	Los Angeles
Tons.	.0000
Category	Other inorganic solid waste
Disposal Method	Recycler
Contact	FRIENDLY HILLS MEDICAL GROUP
Telephone	(000) 000-0000
Mailing Address	12291 WASHINGTON BLVD WHITTIER, CA 90602
County	Los Angeles

Gepaid	CAL000059768
Tepaid	CAD982433575
Gen County	Los Angeles
Tsd County.	Los Angeles
Tons.	0374
Category	Metal sludge - Alkaline solution (pH <UN-> 12.5) with metals (antimony, arsenic, barium, beryllium, cadmium, chromium, cobalt, copper, lead, mercury, molybdenum, nickel, selenium, silver, thallium, vanadium, and zinc)
Disposal Method	Recycler
Contact	FRIENDLY HILLS MEDICAL GROUP
Telephone.	(000) 000-0000
Mailing Address	12291 WASHINGTON BLVD WHITTIER, CA 90602
County	Los Angeles

The CA HAZNET database contains 1 additional record for this site
Please contact your EDR Account Executive for more information.

M43 **UPTOWN PRINTING & GRAPHICS INC** **HAZNET** **S103626219**
NE **12300 WASHINGTON BLVD** **N/A**
1/8-1/4 **WHITTIER, CA 90606**
1295 ft.
Higher **Site 3 of 3 in cluster M**

HAZNET.

Gepaid	CAL000174448
Tepaid:	CAT080022148
Gen County	Los Angeles
Tsd County:	San Bernardino
Tons	1251
Category.	Unspecified aqueous solution
Disposal Method.	Transfer Station
Contact:	MICHAL L DAWSON/PRES
Telephone:	(562) 654-4659
Mailing Address:	12300 WASHINGTON BLVD STE I WHITTIER, CA 90606 - 2559
County	Los Angeles

Map ID / Direction / Distance / Distance (ft.) / Elevation | Site | Database(s) | EDR ID Number / EPA ID Number

UPTOWN PRINTING & GRAPHICS INC (Continued) — **S103626219**

Gepaid CAL000174448
Tepaid: CAD008252405
Gen County Los Angeles
Tsd County Los Angeles
Tons 1251
Category Unspecified organic liquid mixture
Disposal Method Recycler
Contact MICHAL L DAWSON/PRES
Telephone (562) 654-4659
Mailing Address 12300 WASHINGTON BLVD STE I
WHITTIER, CA 90606 - 2559
County Los Angeles

Gepaid CAL000174448
Tepaid CAT080033681
Gen County Los Angeles
Tsd County Los Angeles
Tons .1251
Category Unspecified aqueous solution
Disposal Method. Recycler
Contact: MICHAL L DAWSON/PRES
Telephone (562) 654-4659
Mailing Address 12300 WASHINGTON BLVD STE I
WHITTIER, CA 90606 - 2559
County Los Angeles

Gepaid CAL000174448
Tepaid: CAT080033681
Gen County Los Angeles
Tsd County Los Angeles
Tons 0 1251
Category Unspecified aqueous solution
Disposal Method Recycler
Contact MICHAL L DAWSON/PRES
Telephone (562) 654-4659
Mailing Address 12300 WASHINGTON BLVD STE I
WHITTIER, CA 90606 - 2559
County Los Angeles

K44 WNW 1/4-1/2 1320 ft. Higher — **AMERICAN QUICKPRINT, INC** — HAZNET — **S103949898 N/A**
12006 RIVERA RD
SANTA FE SPRINGS, CA 90670
Site 2 of 2 in cluster K

HAZNET
Gepaid CAL000180363
Tepaid: CAD108040858
Gen County Los Angeles
Tsd County Los Angeles
Tons: 1084
Category: Photochemicals/photoprocessing waste
Disposal Method Recycler
Contact: AMERICAN QUICKPRINT, INC
Telephone: (000) 000-0000
Mailing Address 12006 RIVERA RD
SANTA FE SPRINGS, CA 90670
County Los Angeles

Map ID / Direction / Distance / Distance (ft.) / Elevation | Site | Database(s) | EDR ID Number / EPA ID Number

45 SW 1/4-1/2 1414 ft. Lower — **CATELLUS DEVELOPMENT - NORTH CENTRAL** — CA SLIC — **S103547081 N/A**
12202 SLAUSON AVENUE
SANTA FE SPRINGS, CA 90670

SLIC Region 4
Facility Status Closure
Region 4
SLIC 0197D
Staff Jenny Au
Substance TPH/VOCs
Cross Street Not reported

---

46 SSW 1/4-1/2 1439 ft. Higher — **CATELLUS DEVELOPMENT - LASALLE PROPERTY** — CA SLIC — **S103547082 N/A**
12310 SLAUSON AVENUE
SANTA FE SPRINGS, CA 90670

SLIC Region 4
Facility Status Closure
Region 4
SLIC 0197B
Staff Jenny Au
Substance. TPH/VOCs
Cross Street Not reported

---

47 South 1/4-1/2 1487 ft. Higher — **PRYOR GIGGEY CO** — **RCRIS-SQG 1000340456 FINDS CAD982505950 LUST Cortese LOS ANGELES CO. HMS**
12393 E SLAUSON AVE
WHITTIER, CA 90606

RCRIS.
Owner BRUCE HERMAN ASSOC
(415) 555-1212
EPA ID. CAD982505950
Contact ENVIRONMENTAL MANAGER
(213) 945-1161
Classification Small Quantity Generator
Used Oil Recyc: No
TSDF Activities Not reported
Violation Status No violations found

FINDS:
Other Pertinent Environmental Activity Identified at Site.
Facility Registry System (FRS)
Resource Conservation and Recovery Act Information system (RCRAINFO)
Toxic Chemical Release Inventory System (TRIS)

State LUST.
Cross Street: Not reported
Qty Leaked. Not reported
Case Number I-13175
Reg Board: 4
Chemical Gasoline
Lead Agency Local Agency
Local Agency . 19000

PRYOR GIGGEY CO (Continued) **1000340456**

Case Type: Soil only
Status: Not reported
County: Los Angeles
Review Date: 3/9/90 — Confirm Leak: 3/9/90
Workplan: Not reported — Prelim Assess: Not reported
Pollution Char: Not reported — Remed Plan: Not reported
Remed Action: Not reported — Monitoring: Not reported
Close Date: 2/25/91
Release Date: Not reported
Cleanup Fund Id: Not reported
Discover Date: Not reported
Enforcement Dt: Not reported
Enf Type: Not reported
Enter Date: 2/26/90
Funding: Federal Funds
Staff Initials: Not reported
How Discovered: Not reported
How Stopped: Not reported
Interim: Not reported
Leak Cause: Not reported
Leak Source: Not reported
MTBE Date: Not reported
Max MTBE GW: Not reported
MTBE Tested: Site NOT Tested for MTBE Includes Unknown and Not Analyzed.
Priority: Not reported
Local Case #: Not reported
Beneficial: Not reported
Staff: JLC
GW Qualifies: Not reported
Max MTBE Soil: Not reported
Soil Qualifies: Not reported
Hydr Basin #: Not reported
Operator: Not reported
Oversight Prgm: Local Implementing Agency UST (includes non-LOP cases within LOP jurisdiction)
Oversight Prgm: LIA
Review Date: 2/25/91
Stop Date: Not reported
Work Suspended: Not reported
Responsible Party: PRYOR-GIGGEY COMPANY
RP Address: 12393 SLAUSON AVENUE, E., WHITTIER, 90606
Global Id: T0603704045
Org Name: Not reported
Contact Person: Not reported
MTBE Conc: 0
Mtbe Fuel: Not reported
Water System Name: REGINALD A STONE
Well Name: 210-W1 - DESTROYED
Distance To Lust: 4019 767027
Waste Discharge Global ID: Not reported
Waste Disch Assigned Name: Not reported

LUST Region 4:
Report Date: 3/5/1990
Lead Agency: Local Agency
Local Agency: 19000
Case Number: I-13175
Substance: Gasoline

PRYOR GIGGEY CO (Continued) **1000340456**

Case Type: Soil
Status: Case Closed
Region: 4
Staff: Not reported

CORTESE
Reg Id: I-13175
Region: CORTESE
Reg By: Leaking Underground Storage Tanks

HMS:
Facility Id: 012931-013175
Facility Type: Not reported
Permit Number: Not reported — Permit Status: Not reported
Facility Status: Removed — Area: 1A
Region: Los Angeles County

---

48 WSW 1/4-1/2 1585 ft. Lower **CATELLUS DEVELOPMENT - CENTRAL PROP** **CA SLIC S103547079**
12140 SLAUSON AVENUE **N/A**
SANTA FE SPRINGS, CA 90670

SLIC Region 4
Facility Status: 9S
Region: 4
SLIC: 0197A
Staff: Jenny Au
Substance: VOCs
Cross Street: Not reported

---

48 NE 1/4-1/2 1691 ft. Higher **CHEVRON #9-7441** **LUST S102427363**
12376 WASHINGTON BLVD **Cortese N/A**
WHITTIER, CA 90606

State LUST
Cross Street: LAMBERT RD
Qty Leaked: Not reported
Case Number: R-09902
Reg Board: 4
Chemical: Gasoline
Lead Agency: Regional Board
Local Agency: 19000
Case Type: Other ground water affected
Status: Not reported
County: Los Angeles
Review Date: Not reported — Confirm Leak: Not reported
Workplan: 10/22/91 — Prelim Assess: 10/22/91
Pollution Char: 6/1/95 — Remed Plan: 6/1/95
Remed Action: 5/10/96 — Monitoring: 5/10/96
Close Date: 8/21/96
Release Date: Not reported
Cleanup Fund Id: Not reported
Discover Date: 10/9/91
Enforcement Dt: Not reported
Enf Type: Not reported
Enter Date: 12/20/91

CHEVRON #9-7441 (Continued) **S102427363**

Funding	Not reported
Staff Initials:	Not reported
How Discovered	Other Means
How Stopped	Other Means
Interim	Not reported
Leak Cause:	Unknown
Leak Source	Unknown
MTBE Date :	Not reported
Max MTBE GW :	Not reported
MTBE Tested	Site NOT Tested for MTBE Includes Unknown and Not Analyzed
Priority	Not reported
Local Case #	Not reported
Beneficial.	Not reported
Staff .	JLC
GW Qualifies :	Not reported
Max MTBE Soil	Not reported
Soil Qualifies	Not reported
Hydr Basin #:	Not reported
Operator	Not reported
Oversight Prgm:	RB Lead Underground Storage Tank
Oversight Prgm :	UST
Review Date	10/10/96
Stop Date	10/9/91
Work Suspended	Not reported
Responsible Party	CHEVRON U S A PRODUCTS CO
RP Address	1300 S BEACH BLVD, LA HABRA, CA 90623-2833
Global Id	T0603704877
Org Name	Not reported
Contact Person	Not reported
MTBE Conc	0
Mtbe Fuel.	Not reported
Water System Name:	REGINALD A STONE
Well Name.	210-W1 - DESTROYED
Distance To Lust	5664.515981
Waste Discharge Global ID:	Not reported
Waste Disch Assigned Name:	Not reported

LUST Region 4

Report Date:	10/22/1991
Lead Agency:	Regional Board
Local Agency.	19000
Case Number:	R-09902
Substance	Gasoline
Case Type	Groundwater
Status.	Case Closed
Region:	4
Staff	Not reported

CORTESE:

Reg Id	R-09902
Region:	CORTESE
Reg By:	Leaking Underground Storage Tanks

50 NW 1/4-1/2 1821 ft. Higher

SOUTHERN CA EDISON
11954 WASHINGTON BLVD E
WHITTIER, CA 90606

LUST S102437776
Cortese N/A

SOUTHERN CA EDISON (Continued) **S102437776**

State LUST

Cross Street:	SANTA FE SPRINGS RD		
Qty Leaked:	Not reported		
Case Number	I-00071		
Reg Board	4		
Chemical:	Waste Oil		
Lead Agency.	Local Agency		
Local Agency	19049		
Case Type:	Soil only		
Status	Not reported		
County	Los Angeles		
Review Date	Not reported	Confirm Leak.	Not reported
Workplan:	Not reported	Prelim Assess	Not reported
Pollution Char	Not reported	Remed Plan.	Not reported
Remed Action	Not reported	Monitoring	Not reported
Close Date:	11/27/91		
Release Date	Not reported		
Cleanup Fund Id	Not reported		
Discover Date .	6/18/90		
Enforcement Dt	Not reported		
Enf Type:	Not reported		
Enter Data	9/26/90		
Funding	Federal Funds		
Staff Initials:	UNK		
How Discovered	Tank Closure		
How Stopped	Close Tank		
Interim .	Not reported		
Leak Cause	Unknown		
Leak Source	Unknown		
MTBE Date .	Not reported		
Max MTBE GW	Not reported		
MTBE Tested	Not Required to be Tested.		
Priority:	Not reported		
Local Case # .	Not reported		
Beneficial:	Not reported		
Staff .	JLC		
GW Quelifies .	Not reported		
Max MTBE Soil	Not reported		
Soil Qualifies	Not reported		
Hydr Basin #:	Not reported		
Operator	Not reported		
Oversight Prgm:	Local Implementing Agency UST (includes non-LOP cases within LOP jurisdiction)		
Oversight Prgm	LIA		
Review Date	12/2/91		
Stop Date .	6/18/90		
Work Suspended	Not reported		
Responsible Party	SOUTHERN CALIF. EDISON		
RP Address	P.O. BOX 800, ROSEMEAD 91770		
Global Id:	T0603702663		
Org Name:	Not reported		
Contact Person	Not reported		
MTBE Conc	0		
Mtbe Fuel:	Not reported		
Water System Name:	REGINALD A STONE		
Well Name	210-W1 - DESTROYED		
Distance To Lust:	6067 061819		

SOUTHERN CA EDISON (Continued) **S102437776**

Waste Discharge Global ID Not reported
Waste Disch Assigned Name Not reported

LUST Region 4
Report Date: 7/25/1990
Lead Agency Local Agency
Local Agency. 19049
Case Number I-00071
Substance Waste Oil
Case Type Soil
Status: Case Closed
Region: 4
Staff. Not reported

CORTESE
Reg Id I 00071
Region. CORTESE
Reg By. Leaking Underground Storage Tanks

---

51 **CHMIRS** **S100277300**
WNW **8122 SECURA WAY** **N/A**
1/4-1/2 **SANTA FE SPRINGS, CA 90670**
1841 ft.
Higher

CHMIRS.

OES Control Number	9115629	DOT ID	1203
DOT Hazard Class.	Flammable liquid		
Chemical Name:	DIESEL FUEL		
Extent of Release	Not reported		
CAS Number.	Not reported	Quantity Released:	100
Environmental Contamination.	Ground	Property Use	Mercantile, Business
Incident Date:	24-FEB-91	Date Completed:	24-FEB-91
Time Completed .		1900	
Physical State Stored		Liquid	
Physical State Released .		Liquid	
Release Unit		Gallons	
Container Descrption :		2	
Container Type		21	
Container Matenal .		Aluminum and Aluminium alloys	
Level Of Container		Ground Level	
Container Capacity :		95	
Container Capacity Units (code) :		2	
Extent Of Release (code) :		7	
Agency Id Number		19175	
Agency Incident Number :		104064	
OES Incident Number .		9115629	
Time Notified .		1021	
Surrounding Area		500	
Estimated Temperature :		65	
Property Management		P	
More Than Two Substances Involved? :		Not reported	
Special Studies 1 :		Not reported	
Special Studies 2 :		Not reported	
Special Studies 3		Not reported	
Special Studies 4		Not reported	
Special Studies 5 .		Not reported	
Special Studies 6 :		Not reported	
Responding Agency Personel # Of Injunes :		0	
Responding Agency Personel # Of Fatalities		0	

(Continued) **S100277300**

Resp Agncy Personel # Of Decontaminated	0
Others Number Of Decontaminated	0
Others Number Of Injunes	0
Others Number Of Fatalities	0
Vehicle Make/year :	UNKNOWN
Vehicle License Number :	IU7244
Vehicle State :	CA
Vehicle Id Number	Not reported
CA/DOT/PUC/ICC Number :	T-83346
Company Name	GONZALEZ TRUCKING
Reporting Officer Name/ID	NEAL WELLAND CAPT 736
Report Date	24-FEB-91
Comments :	No
Facility Telephone Number .	213 941-9713

N52 **SLAUSON DISTRIBUTION CENTER** **CA SLIC** **S104857347**
SSE **12500 SLAUSON AVENUE** **N/A**
1/4-1/2 **SANTA FE SPRINGS, CA 90670**
1861 ft.
Higher **Site 1 of 3 in cluster N**

SLIC Region 4
Facility Status. Closure
Region 4
SLIC 1012
Staff. JTL
Substance. PCE
Cross Street SANTA FE SPRINGS

N53 **1X MUTIPLE WAREHOUSES** **HAZNET** **S103947468**
SSE **12500 SLAUSON** **Cortese** **N/A**
1/4-1/2 **SANTA FE SPRINGS, CA 90670**
1861 ft.
Higher **Site 2 of 3 in cluster N**

HAZNET
Gepaid: CAD981421589
Tepaid. CAT080013352
Gen County: Los Angeles
Tsd County Los Angeles
Tons: 2 0850
Category. Waste oil and mixed oil
Disposal Method: Recycler
Contact: LINCOLN PROPERTIES
Telephone (000) 000-0000
Mailing Address: SANTA FE SPRINGS, CA 90670
County Los Angeles

Gepaid: CAD981421589
Tepaid: WAD009477175
Gen County: Los Angeles
Tsd County. 99
Tons. 1.8000
Category: Organic solids with halogens
Disposal Method Recycler
Contact LINCOLN PROPERTIES
Telephone (000) 000-0000
Mailing Address SANTA FE SPRINGS, CA 90670
County Los Angeles

1X MUTIPLE WAREHOUSES (Continued) **S103947468**

CORTESE
Reg Id 906700089
Region: CORTESE
Reg By Leaking Underground Storage Tanks

N54 **LINCOLN INDUSTRIAL CENTER** **LUST** **S101298031**
SSE **12500 SLAUSON AVE E** **N/A**
1/4-1/2 **SANTA FE SPRINGS, CA 90670**
1861 ft.
Higher **Site 3 of 3 in cluster N**

State LUST
Cross Street SANTA FE SPRINGS RD
Qty Leaked. Not reported
Case Number 906700089
Reg Board: 4
Chemical: Diesel
Lead Agency Regional Board
Local Agency 19049
Case Type Other ground water affected
Status Not reported
County. Los Angeles
Abate Method. Pump and Treat Ground Water - generally employed to remove dissolved contaminants
Review Date: Not reported Confirm Leak Not reported
Workplan Not reported Prelim Assess Not reported
Pollution Char: 10/4/89 Remed Plan. 10/4/89
Remed Action Not reported Monitoring: Not reported
Close Date 7/30/96
Release Date Not reported
Cleanup Fund Id Not reported
Discover Date 6/10/86
Enforcement Dt Not reported
Enf Type. Not reported
Enter Date 12/31/86
Funding: Not reported
Staff Initials. UNK
How Discovered Tank Closure
How Stopped: Remove Contents
Interim Yes
Leak Cause. Overfill
Leak Source Tank
MTBE Date Not reported
Max MTBE GW Not reported
MTBE Tested. Not Required to be Tested
Priority Not reported
Local Case # : Not reported
Beneficial: Not reported
Staff . JLC
GW Qualifies : Not reported
Max MTBE Soil Not reported
Soil Qualifies Not reported
Hydr Basin #. Not reported
Operator : Not reported
Oversight Prgm: RB Lead Underground Storage Tank
Oversight Prgm UST
Review Date 12/4/00
Stop Date 6/10/86

LINCOLN INDUSTRIAL CENTER (Continued) **S101298031**

Work Suspended Not reported
Responsible Party LINCOLN PROPERTY COMPANY
RP Address: 2415 CAMPUS DR, SUITE 201, IRVINE, CA 92715 D
Global Id T0603701552
Org Name: Not reported
Contact Person Not reported
MTBE Conc 0
Mtbe Fuel. Not reported
Water System Name REGINALD A STONE
Well Name 210-W1 - DESTROYED
Distance To Lust: 3475 845919
Waste Discharge Global ID Not reported
Waste Disch Assigned Name Not reported

LUST Region 4:
Report Date 6/28/1988
Lead Agency: Regional Board
Local Agency 19049
Case Number 906700089
Substance Diesel
Case Type Groundwater
Status: Case Closed
Region: 4
Staff Not reported

---

55 **AMERICAN MEDICAL ENTERPRISES** **LUST** **S101298450**
East **12508 LAMBERT RD E** **Cortese** **N/A**
1/4-1/2 **WHITTIER, CA 90606** **LOS ANGELES CO. HMS**
1905 ft.
Higher

State LUST.
Cross Street SANTA FE SPRINGS RD
Qty Leaked. Not reported
Case Number I-11530
Reg Board: 4
Chemical Waste Oil
Lead Agency: Regional Board
Local Agency 19000
Case Type: Other ground water affected
Status: Not reported
County: Los Angeles
Review Date Not reported Confirm Leak Not reported
Workplan: 7/17/90 Prelim Assess: 7/17/90
Pollution Char: Not reported Remed Plan Not reported
Remed Action Not reported Monitoring. Not reported
Close Date Not reported
Release Date. Not reported
Cleanup Fund Id Not reported
Discover Date 6/14/90
Enforcement Dt Not reported
Enf Type: Not reported
Enter Date 10/13/90
Funding Federal Funds
Staff Initials Not reported
How Discovered: Tank Closure
How Stopped Close Tank
Interim Not reported
Leak Cause: Unknown

AMERICAN MEDICAL ENTERPRISES (Continued) **S101298450**

Leak Source Unknown
MTBE Date 1/1/65
Max MTBE GW 160
MTBE Tested MTBE Detected Site tested for MTBE & MTBE detected
Priority 1C
Local Case #. Not reported
Beneficial Not reported
Staff NC
GW Qualifies Not reported
Max MTBE Soil Not reported
Soil Qualifies Not reported
Hydr Basin #. Not reported
Operator Not reported
Oversight Prgm RB Lead Underground Storage Tank
Oversight Prgm . UST
Review Date 4/5/99
Stop Date 6/14/90
Work Suspended Not reported
Responsible Party ROBERT F. WOEHRMANN
RP Address 12505 E LAMBERT RD.
Global Id. T0603703811
Org Name. Not reported
Contact Person Not reported
MTBE Conc: 1
Mtbe Fuel. Not reported
Water System Name REGINALD A STONE
Well Name. 210-W1 - DESTROYED
Distance To Lust. 4868 375028
Waste Discharge Global ID Not reported
Waste Disch Assigned Name Not reported

LUST Region 4:
Report Date 7/17/1990
Lead Agency Regional Board
Local Agency. 19000
Case Number I-11530
Substance Waste Oil
Case Type Groundwater
Status: Pollution Characterization
Region 4
Staff. NC

CORTESE:
Reg Id I-11530
Region: CORTESE
Reg By: Leaking Underground Storage Tanks

HMS:
Facility Id 011487-011530
Facility Type: T0
Permit Number 00003089T Permit Status Removed
Facility Status. Removed Area: 1A
Region. Los Angeles County:

56
NW
1/4-1/2
1983 ft.
Higher

FORMER MISSION LINEN **CA SLIC S104405033**
11920 WASHINGTON BOULEVARD **N/A**
WHITTIER, CA 90602

FORMER MISSION LINEN (Continued) **S104405033**

SLIC Region 4
Facility Status Site Assessment
Region 4
SLIC 0713
Staff: SSH
Substance VOCs
Cross Street Not reported

57
West
1/4-1/2
2029 ft.
Lower

CAL-TRON PLATING, INC **Cal-Sites S100872443**
11919 EAST RIVERA ROAD **N/A**
SANTA FE SPRINGS, CA 90670

CAL-SITES
Facility ID 19340340
Status: REFOA - DOES NOT REQUIRE DTSC ACTION OR OVERSITE ACTIVITY. REFERED TO OTHER AGENCY LEAD
Status Date: 08/15/1995
Lead Not reported
Region 3 - BURBANK
Branch SA - SOUTHERN CA - A
File Name. Not reported
Status Name PROPERTY/SITE REFERRED TO ANOTHER AGENCY
Lead Agency N/A Not reported
NPL. Not reported
SIC 34 MANU - FABRICATED METAL PRODUCTS
Facility Type. N/A
Type Name Not reported
Staff Member Responsible for Site Not reported
Supervisor Responsible for Site: MMONROY
Region Water Control Board Not reported
Access Not reported
Cortese: Not reported
Hazardous Ranking Score. Not reported
Date Site Hazard Ranked Not reported
Groundwater Contamination Not reported
No. of Contamination Sources 0
Lat/Long 0° 0' 0.00" / 0° 0' 0.00"
Lat/long Method Not reported
State Assembly Distnct Code: Not reported
State Senate Distnct: Not reported

The CAL-SITES database may contain additional details for this site.
Please contact your EDR Account Executive for more information

---

O58
East
1/4-1/2
2055 ft.
Higher

G & M OIL #16 **LUST S102430516**
12559 LAMBERT RD **N/A**
WHITTIER, CA 90606

Site 1 of 2 in cluster O

State LUST
Cross Street. SANTA FE SPRINGS
Qty Leaked: Not reported
Case Number R-10316
Reg Board: 4
Chemical: Gasoline

G & M OIL #16 (Continued) **S102430516**

Lead Agency.	Regional Board		
Local Agency	19000		
Case Type	Other ground water affected		
Status	Not reported		
County:	Los Angeles		
Abate Method	Remove Free Product - remove floating product from water table		
Review Date	3/12/92	Confirm Leak	3/12/92
Workplan:	Not reported	Prelim Assess	Not reported
Pollution Char.	3/15/00	Remed Plan	3/15/00
Remed Action:	Not reported	Monitonng	Not reported
Close Date:	Not reported		
Release Date	Not reported		
Cleanup Fund Id	Not reported		
Discover Date	1/13/92		
Enforcement Dt	4/4/01		
Enf Type	Not reported		
Enter Date :	12/7/95		
Funding	State Funds		
Staff Initials	Not reported		
How Discovered	Other Means		
How Stopped	Not reported		
Interim	Yes		
Leak Cause.	Unknown		
Leak Source	Unknown		
MTBE Date :	1/1/65		
Max MTBE GW	25000		
MTBE Tested.	MTBE Detected. Site tested for MTBE & MTBE detected		
Priority	1C		
Local Case # :	Not reported		
Beneficial	Not reported		
Staff	NC		
GW Qualifies	Not reported		
Max MTBE Soil	Not reported		
Soil Qualifies :	Not reported		
Hydr Basin #	Not reported		
Operator .	Not reported		
Oversight Prgm.	RB Lead Underground Storage Tank		
Oversight Prgm .	UST		
Review Date .	12/27/01		
Stop Date	Not reported		
Work Suspended :	Not reported		
Responsible Party	JENNIFER TALBERT		
RP Address:	16868 A STREET		
Global Id	T0603704927		
Org Name	Not reported		
Contact Person	Not reported		
MTBE Conc.	2		
Mtbe Fuel.	Not reported		
Water System Name	REGINALD A STONE		
Well Name:	210-W1 - DESTROYED		
Distance To Lust	4581.21058		
Waste Discharge Global ID:	Not reported		
Waste Disch Assigned Name.	Not reported		

LUST Region 4

Report Date:	3/27/1995
Lead Agency	Regional Board
Local Agency:	19000

G & M OIL #16 (Continued) **S102430516**

Case Number	R-10316
Substance:	Gasoline
Case Type	Groundwater
Status	Remediation Plan
Region	4
Staff	NC

O59 **G&M OIL CO INC #16** **HAZNET** **S103626882**
East **12559 LAMBERT** **Cortese** **N/A**
1/4-1/2 **WHITTIER, CA 90606**
2055 ft.
Higher **Site 2 of 2 in cluster O**

HAZNET

Gepaid	CAL000004963
Tepaid	CAD099452708
Gen County	Los Angeles
Tsd County.	Los Angeles
Tons.	0 5838
Category	Waste oil and mixed oil
Disposal Method.	Recycler
Contact.	G & M OIL CO INC
Telephone	(714) 375-4700
Mailing Address:	16868 A STREET
	HUNTINGTON BEACH, CA 92647
County	Los Angeles

Gepaid	CAL000004963
Tepaid:	CAD099452708
Gen County:	Los Angeles
Tsd County:	Los Angeles
Tons.	1 3761
Category	Unspecified oil-containing waste
Disposal Method	Recycler
Contact:	G & M OIL CO INC
Telephone	(714) 375-4700
Mailing Address.	16868 A STREET
	HUNTINGTON BEACH, CA 92647
County	Los Angeles

Gepaid	CAL000004963
Tepaid.	CAT080013352
Gen County	Los Angeles
Tsd County:	Los Angeles
Tons	0 3336
Category	Waste oil and mixed oil
Disposal Method	Recycler
Contact.	G & M OIL CO INC
Telephone.	(714) 375-4700
Mailing Address.	16868 A STREET
	HUNTINGTON BEACH, CA 92647
County	Los Angeles

G&M OIL CO INC #16 (Continued) **S103626882**

Gepaid. CAL000004963
Tepaid: CAD099452708
Gen County: Los Angeles
Tsd County. Los Angeles
Tons 1 7305
Category: Waste oil and mixed oil
Disposal Method Recycler
Contact G & M OIL CO INC
Telephone (714) 375-4700
Mailing Address: 16868 A STREET
HUNTINGTON BEACH, CA 92647
County Los Angeles

Gepaid CAL000004963
Tepaid: CAT080013352
Gen County Los Angeles
Tsd County Los Angeles
Tons: 1 1467
Category Unspecified oil-containing waste
Disposal Method Recycler
Contact: G & M OIL CO INC
Telephone. (714) 375-4700
Mailing Address 16868 A STREET
HUNTINGTON BEACH, CA 92647
County Los Angeles

The CA HAZNET database contains 4 additional records for this site
Please contact your EDR Account Executive for more information

CORTESE.
Reg Id. R-10316
Region: CORTESE
Reg By Leaking Underground Storage Tanks

---

60 West 1/4-1/2 2243 ft. Lower

CATELLUS DEVELOPMENT - MULTITENANT PROP **CA SLIC** **S103878618**
12000 SLAUSON AVENUE **N/A**
SANTA FE SPRINGS, CA 90670

SLIC Region 4
Facility Status. Closure
Region: 4
SLIC 0197C
Staff Jenny Au
Substance TPH/VOCs
Cross Street: BURKE ST.

P61 WNW 1/4-1/2 2249 ft. Lower

AMERICAN SITE SEARS **LUST** **S103891272**
8230 SORENSEN AVE **Cortese** **N/A**
WHITTIER, CA 90670

Site 1 of 3 in cluster P

State LUST:
Cross Street: WASHINGTON BLVD
Qty Leaked: Not reported
Case Number 906700398
Reg Board: 4

AMERICAN SITE SEARS (Continued) **S103891272**

Chemical: Gasoline
Lead Agency. Regional Board
Local Agency . 19049
Case Type. Other ground water affected
Status Not reported
County: Los Angeles
Abate Method Excavate and Dispose - remove contaminated soil and dispose in approved site
Review Date Not reported — Confirm Leak: Not reported
Workplan: Not reported — Prelim Assess: Not reported
Pollution Char: Not reported — Remed Plan Not reported
Remed Action Not reported — Monitoring Not reported
Close Date. Not reported
Release Date: Not reported
Cleanup Fund Id Not reported
Discover Date 12/12/90
Enforcement Dt 7/9/01
Enf Type: LTR
Enter Date . Not reported
Funding Not reported
Staff Initials: UNK
How Discovered Repair Tank
How Stopped Close Tank
Interim No
Leak Cause Unknown
Leak Source: Tank
MTBE Date . 5/26/00
Max MTBE GW 28,000
MTBE Tested. MTBE Detected Site tested for MTBE & MTBE detected
Priority. Not reported
Local Case # Not reported
Beneficial: Not reported
Staff NC
GW Qualifies . Not reported
Max MTBE Soil Not reported
Soil Qualifies Not reported
Hydr Basin #: Not reported
Operator Not reported
Oversight Prgm: RB Lead Underground Storage Tank
Oversight Prgm UST
Review Date . 10/29/01
Stop Date : 12/12/90
Work Suspended: Not reported
Responsible Party JOE A. VALVERDE
RP Address: 10936 SHOEMAKER AVE.
Global Id T0603701576
Org Name Not reported
Contact Person Not reported
MTBE Conc 2
Mtbe Fuel. Not reported
Water System Name. SANTA FE SPRINGS-CITY, WATER DEPT
Well Name: WELL 01
Distance To Lust. 2835 379455
Waste Discharge Global ID Not reported
Waste Disch Assigned Name: Not reported

LUST Region 4
Report Date: 5/4/1999

AMERICAN SITE SEARS (Continued) **S103891272**

Lead Agency Regional Board
Local Agency 19049
Case Number: 906700398
Substance Gasoline
Case Type Groundwater
Status Pollution Characterization
Region 4
Staff NC

CORTESE
Reg Id 906700398
Region: CORTESE
Reg By Leaking Underground Storage Tanks

Q62 WNW 1/4-1/2 2255 ft. Lower **FUELING PRODUCTS DIV THIEM IND** **RCRIS-LQG 1000285898**
8311 SORENSEN AVE **FINDS CAD982020513**
SANTA FE SPRINGS, CA 90670 **HIST UST**
HAZNET
Cortese

Site 1 of 2 in cluster Q

RCRIS
Owner: THIEM INDUSTRIES INC
(415) 555-1212
EPA ID. CAD982020513
Contact. ENVIRONMENTAL MANAGER
(213) 723-5095
Classification Large Quantity Generator
Used Oil Recyc: No
TSDF Activities Not reported
Violation Status No violations found

FINDS:
Other Pertinent Environmental Activity Identified at Site
Facility Registry System (FRS)
Resource Conservation and Recovery Act Information system (RCRAINFO)

HAZNET.
Gepaid. CAD982020513
Tepaid. CAT080013352
Gen County Los Angeles
Tsd County Los Angeles
Tons: 1 2510
Category Unspecified organic liquid mixture
Disposal Method Recycler
Contact Not reported
Telephone: (000) 000-0000
Mailing Address C/O DERLAN IND INC STE 350
LAGUNA HILLS, CA 92653
County Los Angeles

FUELING PRODUCTS DIV THIEM IND (Continued) **1000285898**

Gepaid CAD982020513
Tepaid: CAT080013352
Gen County Los Angeles
Tsd County Los Angeles
Tons: 25 0200
Category Unspecified solvent mixture Waste
Disposal Method Recycler
Contact Not reported
Telephone. (000) 000-0000
Mailing Address C/O DERLAN IND INC STE 350
LAGUNA HILLS, CA 92653
County Los Angeles

Gepaid. CAD982020513
Tepaid CAT080013352
Gen County Los Angeles
Tsd County. Los Angeles
Tons: 8 3400
Category: Oil/water separation sludge
Disposal Method: Recycler
Contact Not reported
Telephone: (000) 000-0000
Mailing Address: C/O DERLAN IND INC STE 350
LAGUNA HILLS, CA 92653
County Los Angeles

CORTESE
Reg Id. R-13299
Region. CORTESE
Reg By. Leaking Underground Storage Tanks

UST HIST
Facility ID: 41263
Tank Num: 1 Container Num. 1
Tank Capacity: 10000 Year Installed 1983
Tank Used for PRODUCT
Type of Fuel: Not Reported Tank Construction 1/4 inches
Leak Detection: Vapor Sniff Well, GW Monitoring Well
Contact Name: STEVE KERPAN Telephone. (213) 723-5095
Total Tanks: 2 Region: STATE
Facility Type 2 Other Type NOZZLE, VALVE MFGR

Facility ID 41263
Tank Num. 2 Container Num 2
Tank Capacity 500 Year Installed 1983
Tank Used for PRODUCT
Type of Fuel: Not Reported Tank Construction 1/4" inches
Leak Detection None
Contact Name: STEVE KERPAN Telephone (213) 723-5095
Total Tanks. 2 Region STATE
Facility Type. 2 Other Type: NOZZLE, VALVE MFGR

Q63 WNW 1/4-1/2 2255 ft. Lower **THIEM INDUSTRIES (FORMER)** **LUST S101896945**
8311 SORENSON AVE **LOS ANGELES CO. HMS N/A**
SANTA FE SPRINGS, CA 90670

Site 2 of 2 in cluster Q

State LUST:
Cross Street. WAKEMAN

THIEM INDUSTRIES (FORMER) (Continued) **S101896945**

Qty Leaked.	Not reported		
Case Number	R-13299		
Reg Board	4		
Chemical.	Gasoline		
Lead Agency.	Regional Board		
Local Agency	19049		
Case Type·	Soil only		
Status:	Not reported		
County:	Los Angeles		
Review Date	2/28/95	Confirm Leak.	2/28/95
Workplan:	Not reported	Prelim Assess	Not reported
Pollution Char	Not reported	Remed Plan	Not reported
Remed Action.	3/15/96	Monitonng:	3/15/96
Close Date.	7/11/96		
Release Date	Not reported		
Cleanup Fund Id	Not reported		
Discover Date	2/28/95		
Enforcement Dt	Not reported		
Enf Type	Not reported		
Enter Date :	4/5/95		
Funding	Not reported		
Staff Initials	UNK		
How Discovered	Tank Closure		
How Stopped·	Close Tank		
Interim :	Not reported		
Leak Cause·	Unknown		
Leak Source:	Unknown		
MTBE Date :	Not reported		
Max MTBE GW	Not reported		
MTBE Tested.	Site NOT Tested for MTBE Includes Unknown and Not Analyzed		
Priority.	Not reported		
Local Case # .	Not reported		
Beneficial.	Not reported		
Staff ·	JLC		
GW Qualifies	Not reported		
Max MTBE Soil	Not reported		
Soil Qualifies ·	Not reported		
Hydr Basin #	Not reported		
Operator	Not reported		
Oversight Prgm·	RB Lead Underground Storage Tank		
Oversight Prgm .	UST		
Review Date ·	7/11/96		
Stop Date	2/28/95		
Work Suspended	Not reported		
Responsible Party	DERLAN CORPORATION		
RP Address:	2040 E. DYER RD., SANTA ANA, CA 92705-5777		C
Global Id:	T0603705188		
Org Name·	Not reported		
Contact Person·	Not reported		
MTBE Conc	0		
Mtbe Fuel	Not reported		
Water System Name	SANTA FE SPRINGS-CITY, WATER DEPT		
Well Name.	WELL 01		
Distance To Lust·	2611 81629		
Wasta Discharge Global ID·	Not reported		
Waste Disch Assigned Name·	Not reported		

THIEM INDUSTRIES (FORMER) (Continued) **S101896945**

LUST Region 4.

Report Date	2/28/1995		
Lead Agency·	Regional Board		
Local Agency	19049		
Case Number	R-13299		
Substance	Gasoline		
Case Type.	Soil		
Status.	Case Closed		
Region.	4		
Staff·	Not reported		

HMS.

Facility Id	013035-013299		
Facility Type.	T0		
Permit Number·	00004993T	Permit Status	Closed
Facility Status	Closed	Area.	1H
Region	Los Angeles County		

R64 **TUNE TECH** Cortese **S104159775**
East **12612 LAMBERT RD E** **N/A**
1/4-1/2 **WHITTIER, CA 90602**
2265 ft.
Higher **Site 1 of 2 in cluster R**

CORTESE

Reg Id·	I-11531
Region·	CORTESE
Reg By	Leaking Underground Storage Tanks

R65 **TUNE TECH** LUST **S105033700**
East **12612 LAMBERT RD E** **N/A**
1/4-1/2 **WHITTIER, CA 90602**
2265 ft.
Higher **Site 2 of 2 in cluster R**

State LUST.

Cross Street·	SANTA FE SPRINGS RD		
Qty Leaked·	Not reported		
Case Number	I-11531		
Reg Board·	4		
Chemical·	Gasoline		
Lead Agency.	Regional Board		
Local Agency	19000		
Case Type	Other ground water affected		
Status:	Not reported		
County	Los Angeles		
Abate Method:	Excavate and Dispose - remove contaminated soil and dispose in approved site		
Review Date.	3/15/94	Confirm Leak·	3/15/94
Workplan	10/20/94	Prelim Assess	10/20/94
Pollution Char	Not reported	Remed Plan.	Not reported
Remed Action·	Not reported	Monitonng.	Not reported
Close Date	Not reported		
Release Date.	Not reported		
Cleanup Fund Id .	Not reported		
Discover Date	10/8/93		
Enforcement Dt :	Not reported		
Enf Type:	Not reported		

TUNE TECH (Continued) **S105033700**

Enter Date	6/6/95
Funding	Not reported
Staff Initials	Not reported
How Discovered.	Tank Closure
How Stopped.	Repair Tank
Interim	Yes
Leak Cause	Unknown
Leak Source	Tank
MTBE Date	1/1/65
Max MTBE GW	1 6
MTBE Tested	MTBE Detected Site tested for MTBE & MTBE detected
Priority	3A
Local Case #	Not reported
Beneficial	Not reported
Staff	NC
GW Qualifies	Not reported
Max MTBE Soil	Not reported
Soil Qualifies	Not reported
Hydr Basin #.	Not reported
Operator .	Not reported
Oversight Prgm	RB Lead Underground Storage Tank
Oversight Prgm	UST
Review Date	3/31/99
Stop Date	9/23/93
Work Suspended	Not reported
Responsible Party	BRETN BERRY
RP Address.	2323 ARDSHEAL DR
Global Id	T0603703812
Org Name	Not reported
Contact Person	Not reported
MTBE Conc:	1
Mtbe Fuel:	Not reported
Water System Name	REGINALD A STONE
Well Name	210-W1 - DESTROYED
Distance To Lust	4240.23433
Waste Discharge Global ID	Not reported
Waste Disch Assigned Name:	Not reported

LUST Region 4

Report Date	3/15/1994
Lead Agency:	Regional Board
Local Agency	19000
Case Number.	I-11531
Substance.	Gasoline
Case Type	Groundwater
Status	Pollution Characterization
Region	4
Staff	NC

P66 **HODD CORPORATION YARD** **LUST** **S104891055**
WNW **8201 SORENSEN AVE** **Cortese** **N/A**
1/4-1/2 **SANTA FE SPRINGS, CA 90670**
2310 ft.
Lower **Site 2 of 3 in cluster P**

State LUST

Cross Street	WASHINGTON BLVD
Qty Leaked	Not reported
Case Number	I-03840A

HODD CORPORATION YARD (Continued) **S104891055**

Reg Board	4		
Chemical:	Gasolina		
Lead Agency.	Regional Board		
Local Agency	19049		
Case Type	Other ground water affected		
Status.	Not reported		
County	Los Angeles		
Review Date	Not reported	Confirm Leak:	Not reported
Workplan:	4/18/00	Prelim Assess	4/18/00
Pollution Char	Not reported	Remed Plan	Not reported
Remed Action	Not reported	Monitoring	Not reported
Close Date:	Not reported		
Release Date	Not reported		
Cleanup Fund Id	Not reported		
Discover Date	11/17/99		
Enforcement Dt	3/5/01		
Enf Type	Not reported		
Enter Date .	Not reported		
Funding	Not reported		
Staff Initials.	UNK		
How Discovered	Repair Tank		
How Stopped.	Close Tank		
Interim .	Not reported		
Leek Cause	Unknown		
Leak Source	Tank		
MTBE Date	4/27/00		
Max MTBE GW	1,300		
MTBE Tested	MTBE Detected Site tested for MTBE & MTBE detected		
Priority.	Not reported		
Local Case #	Not reported		
Beneficial:	Not reported		
Staff :	NC		
GW Qualifies :	Not reported		
Max MTBE Soil	Not reported		
Soil Qualifies	Not reported		
Hydr Basin #	Not reported		
Operator	Not reported		
Oversight Prgm:	RB Lead Underground Storage Tank		
Oversight Prgm	UST		
Review Date :	10/18/01		
Stop Date .	11/17/99		
Work Suspended	Not reported		
Responsible Party	BRUCE SVATOS		
RP Address	P O. BOX 2369		
Global Id	T0603792971		
Org Name:	Not reported		
Contact Person	Not reported		
MTBE Conc	2		
Mtbe Fuel	Not reported		
Water System Name.	Not reported		
Well Name:	Not reported		
Distance To Lust.	2743.133621		
Waste Discharge Global ID	Not reported		
Waste Disch Assigned Name.	Not reported		

LUST Region 4

Report Date:	4/18/2000
Lead Agency	Regional Board

HOOD CORPORATION YARD (Continued) **S104891055**

Local Agency 19049
Case Number I-03840A
Substance Gasoline
Case Type Groundwater
Status. Pollution Characterization
Region: 4
Staff: NC

CORTESE.
Reg Id I-03840
Region CORTESE
Reg By Leaking Underground Storage Tanks

P87 **HOOD COMMUNICATIONS INC.** **LUST S102431478**
WNW **8201 SORENSEN AVE S** **N/A**
1/4-1/2 **SANTA FE SPRINGS, CA 90670**
2310 ft.
Lower **Site 3 of 3 in cluster P**

State LUST
Cross Street Not reported
Qty Leaked: Not reported
Case Number I-03840
Reg Board: 4
Chemical. Diesel
Lead Agency. Regional Board
Local Agency . 19049
Case Type. Soil only
Status Not reported
County: Los Angeles
Review Date: Not reported — Confirm Leak Not reported
Workplan: Not reported — Prelim Assess. Not reported
Pollution Char Not reported — Remed Plan: Not reported
Remed Action Not reported — Monitonng Not reported
Close Date 7/26/96
Release Date. Not reported
Cleanup Fund Id Not reported
Discover Date Not reported
Enforcement Dt Not reported
Enf Type Not reported
Enter Date 5/8/90
Funding: Federal Funds
Staff Initials. UNK
How Discovered. Not reported
How Stopped Not reported
Interim Not reported
Leak Cause Not reported
Leak Source: Not reported
MTBE Date Not reported
Max MTBE GW Not reported
MTBE Tested Not Required to be Tested
Pnonty. Not reported
Local Case # Not reported
Beneficial: Not reported
Staff JLC
GW Qualifies . Not reported
Max MTBE Soil Not reported
Soil Qualifies Not reported
Hydr Basin # Not reported

HOOD COMMUNICATIONS INC. (Continued) **S102431478**

Operator Not reported
Oversight Prgm. RB Lead Underground Storage Tank
Oversight Prgm UST
Review Date 4/29/96
Stop Date Not reported
Work Suspended Not reported
Responsible Party HOOD COMMUNICATIONS INC
RP Address 21496 MAIN ST, GRAND TERRACE CA 92313 C
Global Id T0603702942
Org Name Not reported
Contact Person Not reported
MTBE Conc. 0
Mtbe Fuel. Not reported
Water System Name SANTA FE SPRINGS-CITY, WATER DEPT
Well Name WELL 01
Distance To Lust 2712 565702
Waste Discharge Global ID. Not reported
Waste Disch Assigned Name Not reported

LUST Region 4
Report Date 3/3/1990
Lead Agency Regional Board
Local Agency: 19049
Case Number I-03840
Substance Diesel
Case Type Soil
Status: Case Closed
Region. 4
Staff Not reported

---

68 **7-11 #18470** **LUST S104159781**
East **8438 SANTA FE SPRINGS RD** **Cortese N/A**
1/4-1/2 **WHITTIER, CA 90606**
2366 ft.
Higher

State LUST:
Cross Street. LAMBERT RD.
Qty Leaked Not reported
Case Number I-02566
Reg Board. 4
Chemical Gasoline
Lead Agency: Local Agency
Local Agency 19000
Case Type Other ground water affected
Status Not reported
County. Los Angeles
Review Date. Not reported — Confirm Leak Not reported
Workplan 3/24/92 — Prelim Assess. 3/24/92
Pollution Char Not reported — Remed Plan Not reported
Remed Action. Not reported — Monitonng Not reported
Close Date: 1/12/95
Release Date Not reported
Cleanup Fund Id Not reported
Discover Date . 3/24/92
Enforcement Dt . 1/1/65
Enf Type Informal Enforcement Actions,including Notices of Violations and Staff Enforcement Letters
Enter Date 5/26/92
Funding: Federal Funds

7-11 #18470 (Continued) **S104159781**

Staff Initials	Not reported
How Discovered	Tank Closure
How Stopped.	Close Tank
Interim	Not reported
Leak Cause	Unknown
Leak Source	Unknown
MTBE Date .	Not reported
Max MTBE GW	Not reported
MTBE Tested	Site NOT Tested for MTBE Includes Unknown and Not Analyzed
Priority.	Not reported
Local Case #	Not reported
Beneficial	Not reported
Staff .	JLC
GW Qualifies .	Not reported
Max MTBE Soil	Not reported
Soil Qualifies .	Not reported
Hydr Basin #	Not reported
Operator	Not reported
Oversight Prgm	Local Implementing Agency UST (includes non-LOP cases within LOP jurisdiction)
Oversight Prgm	LIA
Review Date	6/15/95
Stop Date	3/24/92
Work Suspended	Not reported
Responsible Party	THE SOUTHLAND CORP.
RP Address	5820 STONERIDGE MALL RD #310, PLEASANTON, 94566
Global Id	T0603702858
Org Name	Not reported
Contact Person	Not reported
MTBE Conc	0
Mtbe Fuel	Not reported
Water System Name	REGINALD A STONE
Well Name	210-W1 - DESTROYED
Distance To Lust	4396 846667
Waste Discharge Global ID	Not reported
Waste Disch Assigned Name	Not reported

LUST Region 4

Report Date:	4/28/1992
Lead Agency:	Local Agency
Local Agency	19000
Case Number	I-02566
Substance	Gasoline
Case Type:	Groundwater
Status.	Case Closed
Region	4
Staff	Not reported

CORTESE

Reg Id.	I-02566
Region.	CORTESE
Reg By.	Leaking Underground Storage Tanks

69
ENE
1/4-1/2
2422 ft.
Higher

FRED RIPPY INC — Cal-Sites — **S102860869**
12471 EAST WASHINGTON BOULEVARD — **N/A**
WHITTIER, CA 90602

FRED RIPPY INC (Continued) **S102860869**

CAL-SITES

Facility ID	19330002	
Status	NFA - NO FURTHER ACTION FOR DTSC	
Status Date	05/09/1984	
Lead	Not reported	
Region	3 - BURBANK	
Brench.	SB - SOUTHERN CA - B	
File Name	Not reported	
Status Name	NO FURTHER ACTION FOR DTSC	
Lead Agency	N/A	Not reported
NPL	Not reported	
SIC	33 MANU - PRIMARY METAL INDUSTRIES	
Facility Type	N/A	
Type Name	Not reported	
Staff Member Responsible for Site	Not reported	
Supervisor Responsible for Site	MMONROY	
Region Water Control Board.	Not reported	
Access	Not reported	
Cortese.	Not reported	
Hazardous Ranking Score	Not reported	
Date Site Hazard Ranked.	Not reported	
Groundwater Contamination.	Not reported	
No. of Contamination Sources	0	
Lat/Long:	0° 0' 0.00" / 0° 0 0.00"	
Lat/long Method	Not reported	
State Assembly District Code	Not reported	
State Senate District:	Not reported	

The CAL-SITES database may contain additional details for this site
Please contact your EDR Account Executive for more information

---

70
NW
1/2-1
2696 ft.
Higher

UNOCAL #5091 — Cortese — **S102440011**
11808 WASHINGTON BLVD E — **N/A**
WHITTIER, CA 90606

CORTESE

Reg Id:	I-05566
Region	CORTESE
Reg By	Leaking Underground Storage Tanks

71
South
1/2-1
2931 ft.
Lower

PFI INC PAINTS FOR INDUSTRY — RCRIS-SQG — **1000119224**
9215 SANTA FE SPRINGS ROAD — FINDS — **90670PFNC 92**
SANTA FE SPRINGS, CA 90670 — TRIS
LUST
HAZNET
Cortese
LOS ANGELES CO. HMS

PFI INC PAINTS FOR INDUSTRY (Continued) **1000119224**

RCRIS
Owner PFI INC PAINTS FOR INDUSTRY
(415) 555-1212
EPA ID CAD008392755
Contact ENVIRONMENTAL MANAGER
(213) 945-3969
Classification. Small Quantity Generator
Used Oil Recyc: No
TSDF Activities. Not reported

Violation Status. No violations found

FINDS:
Other Partinent Environmental Activity Identified at Site:
Facility Registry System (FRS)
Resource Conservation and Recovery Act Information system (RCRAINFO)
Toxic Chemical Release Inventory System (TRIS)

State LUST:

Cross Street	Not reported		
Qty Leaked.	Not reported		
Case Number	I-14777		
Reg Board	4		
Chemical.	1		
Lead Agency	Local Agency		
Local Agency .	19049		
Case Type.	Soil only		
Status	Not reported		
County:	Los Angeles		
Review Date:	Not reported	Confirm Leak.	Not reported
Workplan:	Not reported	Prelim Assess:	Not reported
Pollution Char:	Not reported	Remed Plan	Not reported
Remed Action:	Not reported	Monitoring.	Not reported
Close Date:	2/2/90		
Release Date	Not reported		
Cleanup Fund Id :	Not reported		
Discover Date	Not reported		
Enforcement Dt	Not reported		
Enf Type:	Not reported		
Enter Date	2/5/90		
Funding:	Not reported		
Staff Initials.	UNK		
How Discovered:	Not reported		
How Stopped	Not reported		
Interim	Not reported		
Leak Cause	Not reported		
Leak Source.	Not reported		
MTBE Date .	Not reported		
Max MTBE GW :	Not reported		
MTBE Tested:	Not Required to be Tested		
Priority	Not reported		
Local Case # .	Not reported		
Beneficial.	Not reported		
Staff :	JLC		
GW Qualifies	Not reported		
Max MTBE Soil :	Not reported		

PFI INC PAINTS FOR INDUSTRY (Continued) **1000119224**

Soil Qualifies Not reported
Hydr Basin #. Not reported
Operator Not reported
Oversight Prgm Local Implementing Agency UST (includes non-LOP cases within LOP jurisdiction)
Oversight Prgm : LIA
Review Date 2/16/90
Stop Date : Not reported
Work Suspended : Not reported
Responsible Party PFI, INC
RP Address: 9215 SANTA FE SPRINGS ROAD, SANTA FE SPRINGS, 90670
Global Id. T0603704206
Org Name. Not reported
Contact Person. Not reported
MTBE Conc 0
Mtbe Fuel: Not reported
Water System Name REGINALD A STONE
Well Name 210-W1 - DESTROYED
Distance To Lust. 2931 925799
Waste Discharge Global ID Not reported
Waste Disch Assigned Name Not reported

LUST Region 4:
Report Date 2/2/1990
Lead Agency Local Agency
Local Agency. 19049
Case Number I-14777
Substance: 1
Case Type: Soil
Status: Case Closed
Region 4
Staff: Not reported

HAZNET
Gepaid. CAD008392755
Tepaid CAD000088252
Gen County: Los Angeles
Tsd County Los Angeles
Tons: 2875
Category. Unspecified solvent mixture Waste
Disposal Method: Transfer Station
Contact: STEVEN HOLST
Telephone (562) 946-6666
Mailing Address 9215 SANTA FE SPRINGS RD
SANTA FE SPRINGS, CA 90670
County Los Angeles

Gepaid CAD008392755
Tepaid: CAD008302903
Gen County Los Angeles
Tsd County Los Angeles
Tons: .1500
Category Other organic solids
Disposal Method: Recycler
Contact. STEVEN HOLST
Telephone. (562) 946-6666
Mailing Address: 9215 SANTA FE SPRINGS RD
SANTA FE SPRINGS, CA 90670
County Los Angeles

PFI INC PAINTS FOR INDUSTRY (Continued) **1000119224**

Gepaid: CAD008392755
Tepaid CAD982444481
Gen County Los Angeles
Tsd County: San Bernardino
Tons 2000
Category Other organic solids
Disposal Method Recycler
Contact STEVEN HOLST
Telephone (562) 946-6666
Mailing Address 9215 SANTA FE SPRINGS RD
SANTA FE SPRINGS, CA 90670
County Los Angeles

Gepaid CAD008392755
Tepaid: CAD982444481
Gen County Los Angeles
Tsd County: San Bernardino
Tons: 2250
Category Other organic solids
Disposal Method: Transfer Station
Contact. STEVEN HOLST
Telephone (562) 946-6666
Mailing Address 9215 SANTA FE SPRINGS RD
SANTA FE SPRINGS, CA 90670
County Los Angeles

Gepaid CAD008392755
Tepaid CAD008252405
Gen County Los Angeles
Tsd County Los Angeles
Tons: 0.6793
Category Unspecified organic liquid mixture
Disposal Method: Recycler
Contact: STEVEN HOLST
Telephone (562) 946-6666
Mailing Address 9215 SANTA FE SPRINGS RD
SANTA FE SPRINGS, CA 90670
County Los Angeles

The CA HAZNET database contains 6 additional records for this site
Please contact your EDR Account Executive for more information

CORTESE:
Reg Id: 2412
Region. CORTESE
Reg By Leaking Underground Storage Tanks

Reg Id I-14777
Region CORTESE
Reg By Leaking Underground Storage Tanks

HMS:
Facility Id: 014245-014777
Facility Type. Not reported
Permit Number: Not reported — Permit Status. Not reported
Facility Status. Closed — Area 1H
Region: Los Angeles County:

72 NW 1/2-1 2955 ft. Lower
G & M OIL COMPANY STATION **Cortese S101298048**
11770 WASHINGTON **LOS ANGELES CO. HMS N/A**
WHITTIER, CA 90670

CORTESE
Reg Id I-04980
Region CORTESE
Reg By Leaking Underground Storage Tanks

HMS:
Facility Id: 004794-I04980
Facility Type !01
Permit Number 00008348 — Permit Status. Closed
Facility Status Closed — Area 1H
Region Los Angeles County.

73 WSW 1/2-1 2985 ft. Lower
EARL MANUFACTURING CO INC **RCRIS-SQG 1000274555**
11862 BURKE ST **FINDS CAD008246845**
SANTA FE SPRINGS, CA 90670 **LUST**
HAZNET
Cortese
CA SLIC

RCRIS
Owner NOT REQUIRED
(415) 555-1212
EPA ID: CAD008246845
Contact: ENVIRONMENTAL MANAGER
(213) 945-2971
Classification Small Quantity Generator
Used Oil Recyc: No
TSDF Activities: Not reported

Violation Status: No violations found

FINDS.
Other Pertinent Environmental Activity Identified at Site:
Comperhensive Environmental Response, Compensation and Liability Information System (CERCLIS)
Facility Registry System (FRS)
Resource Conservation and Recovery Act Information system (RCRAINFO)

LUST Region 4.
Report Date: 3/10/1998
Lead Agency Regional Board
Local Agency: 19049
Case Number 906700225
Substance. Solvents
Case Type Soil
Status: Leak being confirmed
Region: 4
Staff SLC

EARL MANUFACTURING CO INC (Continued) **1000274555**

HAZNET
Gepaid. CAD008246845
Tepaid. CAD099452708
Gen County Los Angeles
Tsd County Los Angeles
Tons: 4587
Category Waste oil and mixed oil
Disposal Method Recycler
Contact. CLAUDETTE EARL
Telephone: (562) 945-2971
Mailing Address: 11876 BURKE ST
SANTA FE SPRINGS, CA 90670
County Los Angeles

Gepaid CAD008246845
Tepaid CAD099452708
Gen County Los Angeles
Tsd County Los Angeles
Tons: 6255
Category Unspecified oil-containing waste
Disposal Method Recycler
Contact: CLAUDETTE EARL
Telephone (562) 945-2971
Mailing Address. 11876 BURKE ST
SANTA FE SPRINGS, CA 90670
County Los Angeles

Gepaid. CAD008246845
Tepaid CAD099452708
Gen County Los Angeles
Tsd County. Los Angeles
Tons. 8131
Category: Waste oil and mixed oil
Disposal Method Recycler
Contact CLAUDETTE EARL
Telephone: (562) 945-2971
Mailing Address 11876 BURKE ST
SANTA FE SPRINGS, CA 90670
County Los Angeles

Gepaid CAD008246845
Tepaid. CAT080013352
Gen County: Los Angeles
Tsd County Los Angeles
Tons: 8131
Category Waste oil and mixed oil
Disposal Method Recycler
Contact: CLAUDETTE EARL
Telephone. (562) 945-2971
Mailing Address: 11876 BURKE ST
SANTA FE SPRINGS, CA 90670
County Los Angeles

EARL MANUFACTURING CO INC (Continued) **1000274555**

Gepaid CAD008246845
Tepaid CAD099452708
Gen County Los Angeles
Tsd County: Los Angeles
Tons: .3127
Category Unspecified oil-containing waste
Disposal Method: Recycler
Contact CLAUDETTE EARL
Telephone (562) 945-2971
Mailing Address: 11876 BURKE ST
SANTA FE SPRINGS, CA 90670
County Los Angeles

CORTESE
Reg Id. 906700225
Region: CORTESE
Reg By: Leaking Underground Storage Tanks

SLIC Region 4
Facility Status. Site Assessment
Region 4
SLIC 0725
Staff: DY
Substance: VOC
Cross Street: Not reported

S74 **GUNLOCKE CORPORATION** **LUST S102062399**
NE **12468 PUTNAM ST** **Cortese N/A**
1/2-1 **WHITTIER, CA 90602** **LOS ANGELES CO. HMS**
3029 ft.
Higher **Site 1 of 2 in cluster S**

State LUST:
Cross Street. GREENLEAF
Qty Leaked: Not reported
Case Number I-10113
Reg Board 4
Chemical. Gasoline
Lead Agency Local Agency
Local Agency . 19000
Case Type: Soil only
Status: Not reported
County: Los Angeles
Review Date: Not reported
Workplan Not reported
Pollution Char Not reported
Remed Action: Not reported
Close Date: Not reported
Release Date: Not reported
Cleanup Fund Id . Not reported
Discover Date . 8/21/85
Enforcement Dt : Not reported
Enf Type. Not reported
Enter Date . 12/31/86
Funding: Not reported
Staff Initials Not reported
How Discovered Tank Closure
How Stopped: Close Tank
Interim : Not reported

Confirm Leak. Not reported
Prelim Assess Not reported
Remed Plan: Not reported
Monitoring Not reported

GUNLOCKE CORPORATION (Continued) **S102062399**

Leak Cause: Corrosion
Leak Source: Tank
MTBE Date: Not reported
Max MTBE GW: Not reported
MTBE Tested: Site NOT Tested for MTBE Includes Unknown and Not Analyzed
Phonty: Not reported
Local Case #: Not reported
Beneficial.: Not reported
Staff: JLC
GW Qualifies .: Not reported
Max MTBE Soil: Not reported
Soil Qualifies: Not reported
Hydr Basin #: Not reported
Operator .: Not reported
Oversight Prgm: Local Implementing Agency UST (includes non-LOP cases within LOP jurisdiction)
Oversight Prgm: LIA
Review Date : 7/14/88
Stop Date: Not reported
Work Suspended: Not reported
Responsible Party: GUNLOCKE CORPORATION
RP Address.: 12468 PUTNAM STREET, WHITTIER, CA
Global Id: T0603792924
Org Name: Not reported
Contact Person: Not reported
MTBE Conc: 0
Mtbe Fuel: Not reported
Water System Name: Not reported
Well Name: Not reported
Distance To Lust: 6381 02264
Waste Discharge Global ID: Not reported
Waste Disch Assigned Name: Not reported

LUST Region 4
Report Date: 8/21/1985
Lead Agency: Local Agency
Local Agency: 19000
Case Number: I-10113
Substance: Gasoline
Case Type: Soil
Status: Pollution Characterization
Region: 4
Staff: Not reported

CORTESE
Reg Id: 000265
Region: CORTESE
Reg By: Leaking Underground Storage Tanks

HMS:
Facility Id: 010234-010113
Facility Type: Not reported
Permit Number: Not reported
Permit Status: Not reported
Facility Status: Removed
Area: 1A
Region: Los Angeles County

S75 ENE 1/2-1 3034 ft. Higher **NEW ENGLAND LEAD COMPANY**
12511 EAST PUTNAM STREET
WHITTIER, CA 90602
Site 2 of 2 in cluster S

Cal-Sites S102860879
N/A

NEW ENGLAND LEAD COMPANY (Continued) **S102860879**

CAL-SITES:
Facility ID: 19340755
Status: PEAR - PRELIMINARY ENDANGERMENT ASSESSMENT (PEA) REQUIRED
Status Date: 06/20/1995
Lead: Not reported
Region: 3 - BURBANK
Branch: SA - SOUTHERN CA - A
File Name: NEW ENGLAND LEAD COMPANY
Status Name: PRELIMINARY ENDANGERMENT ASSESSMENT REQUIRED
Lead Agency: N/A
NPL: Not reported
SIC.: 34 MANU - FABRICATED METAL PRODUCTS
Facility Type.: N/A
Type Name: Not reported
Staff Member Responsible for Site: Not reported
Supervisor Responsible for Site.: HSALLOUM
Region Water Control Board: LA - LOS ANGELES
Access: Controlled
Cortese.: C
Hazardous Ranking Score.: Not reported
Date Site Hazard Ranked: Not reported
Groundwater Contamination: Unknown
No. of Contamination Sources: 0
Lat/Long: 0° 0' 0.00" / 0° 0' 0.00"
Lat/long Method: Not reported
State Assembly Distnct Code: Not reported
State Senate Distnct: Not reported

Not reported

The CAL-SITES database may contain additional details for this site
Please contact your EDR Account Executive for more information

---

76 WSW 1/2-1 3181 ft. Lower **PLAS-TAL MFG. CO.**
8815 SORENSEN AVE S
SANTA FE SPRINGS, CA 90670

LUST S100942533
Cortese N/A

State LUST
Cross Street: SLAUSON
Qty Leaked.: Not reported
Case Number: R-22676
Reg Board: 4
Chemical.: Gasoline
Lead Agency: Regional Board
Local Agency : 19049
Case Type.: Soil only
Status: Not reported
County: Los Angeles
Abate Method: Excavate and Dispose - remove contaminated soil and dispose in approved site
Review Date: Not reported
Confirm Leak: Not reported
Workplan.: Not reported
Prelim Assess: Not reported
Pollution Char: 11/21/95
Remed Plan: 11/21/95
Remed Action: Not reported
Monitoring.: Not reported
Close Date: 2/8/96
Release Date: Not reported
Cleanup Fund Id: Not reported
Discover Date: 7/3/95

PLAS-TAL MFG. C0. (Continued) **S100942533**

Enforcement Dt: Not reported
Enf Type Not reported
Enter Date 11/27/95
Funding Not reported
Staff Initials UNK
How Discovered Tank Closure
How Stopped: Close Tank
Interim Not reported
Leak Cause: Spill
Leak Source Unknown
MTBE Date Not reported
Max MTBE GW Not reported
MTBE Tested Site NOT Tested for MTBE.Includes Unknown and Not Analyzed.
Phonty: Not reported
Local Case # . Not reported
Beneficial: Not reported
Staff : JLC
GW Qualifies Not reported
Max MTBE Soil Not reported
Soil Qualifies Not reported
Hydr Basin # Not reported
Operator Not reported
Oversight Prgm. RB Lead Underground Storage Tank
Oversight Prgm UST
Review Date 2/8/96
Stop Date 7/3/95
Work Suspended :Not reported
Responsible PartyPLAS-TAL MFG, CO.
RP Address 8815 S. SORENSEN AVE , SANTA FE SPRINGS, CA 90670 C
Global Id T0603705369
Org Name Not reported
Contact Person: Not reported
MTBE Conc. 0
Mtbe Fuel. Not reported
Water System Name. SANTA FE SPRINGS-CITY, WATER DEPT
Well Name: WELL 01
Distance To Lust. 2026.517992
Waste Discharge Global ID Not reported
Waste Disch Assigned Name: Not reported

LUST Region 4
Report Date: 8/8/1995
Lead Agency Regional Board
Local Agency: 19049
Case Number R-22676
Substance: Gasoline
Case Type Soil
Status: Case Closed
Region: 4
Staff Not reported

CORTESE:
Reg Id: R-22676
Region CORTESE
Reg By Leaking Underground Storage Tanks

Reg Id. 2467
Region: CORTESE

PLAS-TAL MFG. C0. (Continued) **S100942533**

Reg By: Leaking Underground Storage Tanks

Reg Id. 19290306
Region. CORTESE
Reg By: CALSI

Reg Id: R-10063
Region: CORTESE
Reg By Leaking Underground Storage Tanks

77
WSW
1/2-1
3252 ft
Lower

TECHNI-BRAZE INC **Cal-Sites** **S100270072**
11845 BURKE STREET **N/A**
SANTA FE SPRINGS, CA 90670

CAL-SITES.
Facility ID 19340742
Status: REFRW - DOES NOT REQUIRE DTSC ACTION. REFERRED TO REGIONAL WATER QUALITY CONTROLBOARD (RWQCB) LEAD
Status Date: 05/01/1995
Lead: Not reported
Region 3 : BURBANK
Branch SA - SOUTHERN CA - A
File Name: TECHNI-BRAZE INC
Status Name PROPERTY/SITE REFERRED TO RWQCB
Lead Agency: N/A Not reported
NPL. Not reported
SIC 34 MANU - FABRICATED METAL PRODUCTS
Facility Type N/A
Type Name Not reported
Staff Member Responsible for Site JABRAHAM
Supervisor Responsible for Site Not reported
Region Water Control Board. Not reported
Access Not reported
Cortese: Not reported
Hazardous Ranking Score: Not reported
Date Site Hazard Ranked Not reported
Groundwater Contamination: Not reported
No of Contamination Sources 0
Lat/Long: 0° 0' 0.00" / 0° 0' 0.00"
Lat/long Method: Not reported
State Assembly Distnct Code. Not reported
State Senate Distnct: Not reported

The CAL-SITES database may contain additional details for this site
Please contact your EDR Account Executive for more information

---

T8
West
1/2-1
3430 ft.
Lower

WESTERN SCREW PRODUCTS INC **RCRIS-SQG** **1000403122**
11770 EAST SLAUSON AVE **FINDS** **CAD981401706**
SANTA FE SPRINGS, CA 90670 **CERC-NFRAP**
Cal-Sites
Site 1 of 3 in cluster T **HAZNET**

WESTERN SCREW PRODUCTS INC (Continued) **1000403122**

CERCLIS-NFRAP Classification Data
Site Incident Category: Not reported Federal Facility Not a Federal Facility
Non NPL Code: NFRAP
Ownership Status: Unknown NPL Status: Not on the NPL
CERCLIS-NFRAP Assessment History:
Assessment DISCOVERY Completed 09/01/1986
Assessment PRELIMINARY ASSESSMENT Completed: 01/01/1987
Assessment ARCHIVE SITE Completed: 01/18/1989
Assessment PRELIMINARY ASSESSMENT Completed 01/18/1989

RCRIS:
Owner LESTER P KOUATS, MARGARET DOOLITTLE
(415) 555-1212
EPA ID CAD981401706

Contact: ENVIRONMENTAL MANAGER
(213) 723-4871

Classification: Small Quantity Generator
Used Oil Recyc No
TSDF Activities. Not reported

Violation Status: No violations found

FINDS
Other Pertinent Environmental Activity Identified at Site:
Facility Registry System (FRS)
Resource Conservation and Recovery Act Information system (RCRAINFO)

CAL-SITES.
Facility ID 19340377
Status. REFOA - DOES NOT REQUIRE DTSC ACTION OR OVERSITE ACTIVITY REFERED TO OTHER AGENCY LEAD
Status Date 08/31/1995
Lead Not reported
Region: 3 - BURBANK
Branch: SA - SOUTHERN CA - A
File Name. Not reported
Status Name PROPERTY/SITE REFERRED TO ANOTHER AGENCY
Lead Agency. N/A Not reported
NPL. Not reported
SIC: 34 MANU - FABRICATED METAL PRODUCTS
Facility Type N/A
Type Name: Not reported
Staff Member Responsible for Site: Not reported
Supervisor Responsible for Site MMONROY
Region Water Control Board LA - LOS ANGELES
Access. Not reported
Cortese: Not reported
Hazardous Ranking Score. Not reported
Date Site Hazard Ranked. Not reported
Groundwater Contamination: Not reported
No. of Contamination Sources 0
Lat/Long: 0° 0' 0.00" / 0° 0' 0.00"
Lat/long Method: Not reported
State Assembly District Code Not reported
State Senate District Not reported

WESTERN SCREW PRODUCTS INC (Continued) **1000403122**

The CAL-SITES database may contain additional details for this site
Please contact your EDR Account Executive for more information

HAZNET
Gepaid CAD981401706
Tepeid CAT080013352
Gen County Los Angeles
Tsd County: Los Angeles
Tons. 25 4370
Category. Oil/water separation sludge
Disposal Method Recycler
Contact: LESTER P KOVATS PRESIDENT
Telephone (000) 000-0000
Mailing Address 11770 SLAUSON AVE # E
SANTA FE SPRINGS, CA 90670 - 2227
County Los Angeles

Gepaid. CAD981401706
Tepaid CAT080013352
Gen County. Los Angeles
Tsd County. Los Angeles
Tons: 16 5757
Category: Unspecified aqueous solution
Disposal Method: Recycler
Contact. LESTER P KOVATS PRESIDENT
Telephone. (000) 000-0000
Mailing Address: 11770 SLAUSON AVE # E
SANTA FE SPRINGS, CA 90670 - 2227
County Los Angeles

Gepaid. CAD981401706
Tepaid. CAT080033681
Gen County Los Angeles
Tsd County. Los Angeles
Tons 4 5000
Category: Other organic solids
Disposal Method. Disposal, Other
Contact. LESTER P KOVATS PRESIDENT
Telephone: (000) 000-0000
Mailing Address 11770 SLAUSON AVE # E
SANTA FE SPRINGS, CA 90670 - 2227
County Los Angeles

Gepaid. CAD981401706
Tepaid: CAT080013352
Gen County Los Angeles
Tsd County. Los Angeles
Tons. 2 919
Category: Unspecified oil-containing waste
Disposal Method Recycler
Contact LESTER P KOVATS PRESIDENT
Telephone: (000) 000-0000
Mailing Address: 11770 SLAUSON AVE # E
SANTA FE SPRINGS, CA 90670 - 2227
County Los Angeles

WESTERN SCREW PRODUCTS INC (Continued) **1000403122**

Gepaid CAD981401706
Tepaid CAT080033681
Gen County: Los Angeles
Tsd County: Los Angeles
Tons. 1 6856
Category. Other inorganic solid waste
Disposal Method Disposal, Land Fill
Contact: LESTER P KOVATS PRESIDENT
Telephone (000) 000-0000
Mailing Address. 11770 SLAUSON AVE # E
SANTA FE SPRINGS, CA 90670 - 2227
County Los Angeles

The CA HAZNET database contains 13 additional records for this site
Please contact your EDR Account Executive for more information.

T79 **WESTERN SCREW PRODUCTS #1** **Cortese** **S105026458**
West **11770 SLAUSON** **N/A**
1/2-1 **SANTA FE SPRINGS, CA 90670**
3430 ft.
Lower **Site 2 of 3 in cluster T**

CORTESE
Reg Id 19340377
Region CORTESE
Reg By. CALSI

---

80 **ANGELES CHEMICAL COMPANY INC** **Cal-Sites** **S101272740**
SW **8915 SORENSEN AVENUE** **HAZNET** **N/A**
1/2-1 **SANTA FE SPRINGS, CA 90670** **AWP**
3481 ft.
Lower

CAL-SITES
Facility ID 19290306
Status. AWP - ANNUAL WORKPLAN (AWP) - ACTIVE SITE
Status Date. 10/13/1992
Lead. DTSC
Region. 3 - BURBANK
Branch: SA - SOUTHERN CA - A
File Name Not reported
Status Name. ANNUAL WORKPLAN - ACTIVE SITE
Lead Agency DEPT OF TOXIC SUBSTANCES CONTROL Not reported
NPL Not Listed
SIC. 29 MANU - PETROLEUM & COAL PRODUCTS
Facility Type RESPONSIBLE PARTY
Type Name: RP
Staff Member Responsible for Site: LPARNASS
Supervisor Responsible for Site: SAMIREBR
Region Water Control Board. LA - LOS ANGELES
Access: Uncontrolled
Cortese: U
Hazardous Ranking Score 25 05
Date Site Hazard Ranked: 05/28/1993
Groundwater Contamination Confirmed
No. of Contamination Sources. 0
Lat/Long: 33° 57' 30.00" / 118° 2' 30.00"
Lat/long Method Not reported

ANGELES CHEMICAL COMPANY INC (Continued) **S101272740**

State Assembly Distnct Code 58
State Senate Distnct. 30

The CAL-SITES database may contain additional details for this site
Please contact your EDR Account Executive for more information

HAZNET
Gepaid CAD063837520
Tepaid CAD028409019
Gen County Los Angeles
Tsd County Los Angeles
Tons 4 8079
Category. Unspecified aqueous solution
Disposal Method. Treatment, Tank
Contact: JOHN G LOCKE
Telephone: (562) 945-3911
Mailing Address PO BOX 2163
SANTA FE SPRINGS, CA 90670 - 0008
County Los Angeles

Gepaid CAD063837520
Tepaid CAD982484933
Gen County Los Angeles
Tsd County: 7
Tons. 7 5000
Category. Other empty containers 30 gallons or more
Disposal Method Recycler
Contact: JOHN G LOCKE
Telephone: (562) 945-3911
Mailing Address: PO BOX 2163
SANTA FE SPRINGS, CA 90670 - 0008
County Los Angeles

Gepaid. CAD063837520
Tepaid CAT080025711
Gen County Los Angeles
Tsd County San Bernardino
Tons: 5 4210
Category. Aqueous solution with less than 10% total organic residues
Disposal Method. Recycler
Contact: JOHN G LOCKE
Telephone (562) 945-3911
Mailing Address: PO BOX 2163
SANTA FE SPRINGS, CA 90670 - 0008
County Los Angeles

Gepaid CAD063837520
Tepaid. CAD008252405
Gen County Los Angeles
Tsd County Los Angeles
Tons: 0 4587
Category: Unspecified organic liquid mixture
Disposal Method: Recycler
Contact JOHN G LOCKE
Telephone: (562) 945-3911
Mailing Address PO BOX 2163
SANTA FE SPRINGS, CA 90670 - 0008
County Los Angeles

ANGELES CHEMICAL COMPANY INC (Continued) **S101272740**

Gepaid	CAD063837520
Tepaid.	CAD008252405
Gen County:	Los Angeles
Tsd County	Los Angeles
Tons.	2
Category	Other organic solids
Disposal Method	Recycler
Contact	JOHN G LOCKE
Telephone.	(562) 945-3911
Mailing Address	PO BOX 2163
	SANTA FE SPRINGS, CA 90670 - 0008
County	Los Angeles

The CA HAZNET database contains 18 additional records for this site.
Please contact your EDR Account Executive for more information.

AWP Facility ID	19290306
Facility Type	AWP

---

81 ENE 1/2-1 3543 ft. Higher

JONES CHEVROLET **LUST U002287504**
12560 WHITTIER BLVD **Cortese N/A**
WHITTIER, CA 90602

State LUST

Cross Street	SANTA FE SPRINGS		
Qty Leaked.	Not reported		
Case Number	I-15109		
Reg Board	4		
Chemical	Gasoline		
Lead Agency	Regional Board		
Local Agency :	19000		
Case Type:	Other ground water affected		
Status	Not reported		
County.	Los Angeles		
Review Date:	3/13/90	Confirm Leak.	3/13/90
Workplan:	9/8/89	Prelim Assess	9/8/89
Pollution Char	Not reported	Remed Plan.	Not reported
Remed Action:	Not reported	Monitoring	Not reported
Close Date	10/13/99		
Release Date	Not reported		
Cleanup Fund Id :	Not reported		
Discover Date :	Not reported		
Enforcement Dt .	Not reported		
Enf Type	Not reported		
Enter Date	3/5/90		
Funding:	Federal Funds		
Staff Initials	Not reported		
How Discovered	Not reported		
How Stopped.	Not reported		
Interim :	Not reported		
Leak Cause:	Unknown		
Leak Source	Unknown		
MTBE Date	1/1/65		
Max MTBE GW	1285		
MTBE Tested	MTBE Detected. Site tested for MTBE & MTBE detected		
Priority:	1C		
Local Case # :	Not reported		

JONES CHEVROLET (Continued) **U002287504**

Beneficial.	Not reported
Staff .	JFL
GW Qualifies	Not reported
Max MTBE Soil	Not reported
Soil Qualifies	Not reported
Hydr Basin #:	Not reported
Operator	Not reported
Oversight Prgm	RB Lead Underground Storage Tank
Oversight Prgm :	UST
Review Date	12/6/99
Stop Date .	Not reported
Work Suspended	Not reported
Responsible Party	JONES CHEVROLET
RP Address	3 CIVIC PLAZA SUITE, #165, NEWPORT BEACH, 92660
Global Id	T0603704259
Org Name.	Not reported
Contact Person	Not reported
MTBE Conc	1
Mtbe Fuel.	Not reported
Water System Name:	REGINALD A STONE
Well Name:	210-W1 - DESTROYED
Distance To Lust.	6395 131489
Waste Discharge Global ID.	Not reported
Waste Disch Assigned Name:	Not reported

LUST Region 4:

Report Date:	12/14/1989
Lead Agency:	Regional Board
Local Agency.	19000
Case Number	I-15109
Substance	Gasoline
Case Type	Groundwater
Status.	Case Closed
Region	4
Staff:	JFL

CORTESE:

Reg Id	I-15109
Region.	CORTESE
Reg By	Leaking Underground Storage Tanks

T82 West 1/2-1 3546 ft. Lower

CAL WESTERN PAINT INC **RCRIS-SQG 1000136385**
11748 SLAUSON AVE **FINDS CAD008300717**
SANTA FE SPRINGS, CA 90670 **CERC-NFRAP**
Cal-Sites
HIST UST
Site 3 of 3 in cluster T **HAZNET**
LOS ANGELES CO. HMS

CERCLIS-NFRAP Classification Data:

Site Incident Category	Not reported	Federal Facility	Not a Federal Facility
Non NPL Code.	NFRAP		
Ownership Status	Unknown	NPL Status.	Not on the NPL

CERCLIS-NFRAP Assessment History:

Assessment.	DISCOVERY	Completed	08/01/1980
Assessment	ARCHIVE SITE	Completed.	10/01/1986
Assessment:	PRELIMINARY ASSESSMENT	Completed	10/01/1986

CAL WESTERN PAINT INC (Continued) **1000136385**

RCRIS
Owner: WALTMAN ROBERT
(415) 555-1212
EPA ID CAD008300717
Contact. ENVIRONMENTAL MANAGER
(213) 723-6362
Classification Small Quantity Generator
Used Oil Recyc. No
TSDF Activities Not reported
Violation Status Violations exist

Regulation Violated:	Not reported
Area of Violation:	GENERATOR-GENERAL REQUIREMENTS
Date Violation Determined.	06/03/1994
Actual Date Achieved Compliance	Not reported

There are 1 violation record(s) reported at this site.

Evaluation	Area of Violation	Date of Compliance
Compliance Evaluation Inspection	GENERATOR-GENERAL REQUIREMENTS	

FINDS:
Other Pertinent Environmental Activity Identified at Site
Facility Registry System (FRS)
Resource Conservation and Recovery Act Information system (RCRAINFO)

CAL-SITES:

Facility ID	19280375	
Status:	NFA - NO FURTHER ACTION FOR DTSC	
Status Date:	03/24/1984	
Lead	Not reported	
Region:	3 - BURBANK	
Branch.	SB - SOUTHERN CA. - B	
File Name	Not reported	
Status Name.	NO FURTHER ACTION FOR DTSC	
Lead Agency	N/A	Not reported
NPL:	Not reported	
SIC:	28 MANU - CHEMICALS & ALLIED PRODUCTS	
Facility Type	N/A	
Type Name:	Not reported	
Staff Member Responsible for Site:	Not reported	
Supervisor Responsible for Site:	MMONROY	
Region Water Control Board.	Not reported	
Access	Not reported	
Cortese.	Not reported	
Hazardous Ranking Score	Not reported	
Date Site Hazard Ranked:	Not reported	
Groundwater Contamination:	Not reported	
No. of Contamination Sources.	0	
Lat/Long:	0° 0' 0.00" / 0° 0' 0.00"	
Lat/long Method:	Not reported	
State Assembly Distnct Code	Not reported	
State Senate Distnct	Not reported	

CAL WESTERN PAINT INC (Continued) **1000136385**

The CAL-SITES database may contain additional details for this site
Please contact your EDR Account Executive for more information

HAZNET

Gepaid:	CAD008300717
Tepaid	CAD000088252
Gen County:	Los Angeles
Tsd County:	Los Angeles
Tons:	0100
Category	Other organic solids
Disposal Method:	Transfer Station
Contact:	DONNA WALTMAN
Telephone.	(000) 000-0000
Mailing Address	11748 SLAUSON AVE
	SANTA FE SPRINGS, CA 90670 - 2227
County	Los Angeles
Gepaid	CAD008300717
Tepaid.	CAD000088252
Gen County:	Los Angeles
Tsd County	Los Angeles
Tons:	0100
Category	Other inorganic solid waste
Disposal Method.	Transfer Station
Contact:	DONNA WALTMAN
Telephone:	(000) 000-0000
Mailing Address.	11748 SLAUSON AVE
	SANTA FE SPRINGS, CA 90670 - 2227
County	Los Angeles
Gepaid.	CAD008300717
Tepaid.	CAT080022148
Gen County:	Los Angeles
Tsd County:	San Bernardino
Tons:	0050
Category	Other inorganic solid waste
Disposal Method:	Transfer Station
Contact:	DONNA WALTMAN
Telephone:	(000) 000-0000
Mailing Address.	11748 SLAUSON AVE
	SANTA FE SPRINGS, CA 90670 - 2227
County	Los Angeles
Gepaid.	CAD008300717
Tepaid:	CAD008252405
Gen County:	Los Angeles
Tsd County.	Los Angeles
Tons:	1 6054
Category	Hydrocarbon solvents (benzene, hexane, Stoddard, etc.)
Disposal Method.	Recycler
Contact:	DONNA WALTMAN
Telephone:	(000) 000-0000
Mailing Address:	11748 SLAUSON AVE
	SANTA FE SPRINGS, CA 90670 - 2227
County	Los Angeles

CAL WESTERN PAINT INC (Continued) **1000136385**

Gepaid	CAD008300717
Tepaid	CAD008252405
Gen County	Los Angeles
Tsd County	Los Angeles
Tons:	3000
Category	Other organic solids
Disposal Method	Recycler
Contact.	DONNA WALTMAN
Telephone:	(000) 000-0000
Mailing Address	11748 SLAUSON AVE
	SANTA FE SPRINGS, CA 90670 - 2227
County	Los Angeles

The CA HAZNET database contains 4 additional records for this site
Please contact your EDR Account Executive for more information

HMS.

Facility Id:	006393-I06613		
Facility Type	I01		
Permit Number	00001346J	Permit Status	Closed
Facility Status	Closed	Area	1H
Region:	Los Angeles County		

Facility Id.	006393-006613		
Facility Type	T0		
Permit Number:	00004873T	Permit Status.	Closed
Facility Status:	Closed	Area.	1H
Region.	Los Angeles County		

UST HIST.

Facility ID.	20985		
Tank Num	1	Container Num.	O.D #4
Tank Capacity	2000	Year Installed:	1968
Tank Used for	PRODUCT		
Type of Fuel:	Not Reported	Tank Construction	Not reported
Leak Detection:	Stock Inventor		
Contact Name	ROBERT W WALTMAN	Telephone:	(213) 723-6362
Total Tanks.	5	Region:	STATE
Facility Type	2	Other Type	PAINT MFG

Facility ID	20985		
Tank Num	2	Container Num	250
Tank Capacity	2000	Year Installed.	1968
Tank Used for	PRODUCT		
Type of Fuel	Not Reported	Tank Construction.	Not reported
Leak Detection	Stock Inventor		
Contact Name.	ROBERT W. WALTMAN	Telephone:	(213) 723-6362
Total Tanks:	5	Region:	STATE
Facility Type:	2	Other Type:	PAINT MFG.

Facility ID:	20985		
Tank Num.	3	Container Num	410
Tank Capacity	4000	Year Installed:	1968
Tank Used for	PRODUCT		
Type of Fuel.	Not Reported	Tank Construction.	Not reported
Leak Detection:	Stock Inventor		
Contact Name	ROBERT W. WALTMAN	Telephone	(213) 723-6362
Total Tanks	5	Region:	STATE

CAL WESTERN PAINT INC (Continued) **1000136385**

Facility Type	2	Other Type	PAINT MFG

Facility ID.	20985		
Tank Num	4	Container Num.	350
Tank Capacity:	8000	Year Installed.	1968
Tank Used for.	PRODUCT		
Type of Fuel.	Not Reported	Tank Construction	Not reported
Leak Detection:	Stock Inventor		
Contact Name:	ROBERT W WALTMAN	Telephone	(213) 723-6362
Total Tanks:	5	Region	STATE
Facility Type:	2	Other Type	PAINT MFG

Facility ID	20985		
Tank Num	5	Container Num	SUMP #5
Tank Capacity:	1000	Year Installed:	1970
Tank Used for	WASTE		
Type of Fuel	Not Reported	Tank Construction:	6 inches
Leak Detection	None		
Contact Name:	ROBERT W. WALTMAN	Telephone	(213) 723-6362
Total Tanks	5	Region.	STATE
Facility Type:	2	Other Type	PAINT MFG

---

83 **FEDCO, INC. (FORMER)** **LUST S103587567**
South **9300 SANTA FE SPRINGS** **Cortese N/A**
1/2-1 **SANTA FE SPRINGS, CA 90670**
3547 ft.
Lower

State LUST

Cross Street:	ANN ST		
Qty Leaked:	Not reported		
Case Number	906700343		
Reg Board.	4		
Chemical:	Gasoline		
Lead Agency	Regional Board		
Local Agency :	19049		
Case Type:	Other ground water affected		
Status	Not reported		
County:	Los Angeles		
Abate Method:	Excavate and Dispose - remove contaminated soil and dispose in approved site		
Review Date	Not reported	Confirm Leak	Not reported
Workplan:	8/17/98	Prelim Assess	8/17/98
Pollution Char:	Not reported	Remed Plan	Not reported
Remed Action:	Not reported	Monitonng.	Not reported
Close Date:	5/18/01		
Release Date	Not reported		
Cleanup Fund Id :	Not reported		
Discover Date	8/17/98		
Enforcement Dt	7/31/00		
Enf Type.	Not reported		
Enter Date	1/12/99		
Funding:	Not reported		
Staff Initials.	UNK		
How Discovered.	Tank Closure		
How Stopped	Close Tank		
Interim .	Not reported		
Leak Cause.	Unknown		
Leak Source	Unknown		

FEDCO, INC. (FORMER) (Continued) **S103587567**

MTBE Date: 9/23/98
Max MTBE GW: 323
MTBE Tested: MTBE Detected Site tested for MTBE & MTBE detected
Priority: 2A4
Local Case #: Not reported
Beneficial.: Not reported
Staff: NC
GW Qualifies: Not reported
Max MTBE Soil: Not reported
Soil Qualifies: Not reported
Hydr Basin #: Not reported
Operator.: Not reported
Oversight Prgm: RB Lead Underground Storage Tank
Oversight Prgm: UST
Review Date: 7/10/01
Stop Date: 8/11/98
Work Suspended: Not reported
Responsible Party: MR. JOHN LEHR
RP Address: 5675 E. TELEGRAPH RD , #400
Global Id: T0603701571
Org Name: Not reported
Contact Person: Not reported
MTBE Conc: 2
Mtbe Fuel: Not reported
Water System Name.: REGINALD A STONE
Well Name: 210-W1 - DESTROYED
Distance To Lust.: 2924.46609
Waste Discharge Global ID: Not reported
Waste Disch Assigned Name.: Not reported

LUST Region 4
Report Date: 8/17/1998
Lead Agency: Regional Board
Local Agency: 19049
Case Number: 906700343
Substance: Gasoline
Case Type: Groundwater
Status: Case Closed
Region.: 4
Staff: NC

CORTESE
Reg Id: 906700343
Region: CORTESE
Reg By.: Leaking Underground Storage Tanks

U84 **OMEGA CHEMICAL CORPORATION** **Cal-Sites S101480617**
NE **12504 EAST WHITTIER BOULEVARD** **AWP N/A**
1/2-1 **WHITTIER, CA 90602**
3593 ft.
Higher **Site 1 of 2 in cluster U**

CAL-SITES.
Facility ID: 19280436
Status: REFOA - DOES NOT REQUIRE DTSC ACTION OR OVERSITE ACTIVITY REFERED TO QTHER AGENCY LEAD
Status Date: 11/23/1993
Lead.: Not reported
Region.: 3 - BURBANK
Branch: SA - SOUTHERN CA - A

OMEGA CHEMICAL CORPORATION (Continued) **S101480617**

File Name: Not reported
Status Name.: PROPERTY/SITE REFERRED TO ANOTHER AGENCY
Lead Agency: N/A Not reported
NPL: Listed
SIC: 28 MANU - CHEMICALS & ALLIED PRODUCTS
Facility Type: N/A
Type Name: Not reported
Staff Member Responsible for Site: SHADDAD
Supervisor Responsible for Site: SAMIREBR
Region Water Control Board: Not reported
Access.: Not reported
Cortese: Not reported
Hazardous Ranking Score: 22.87
Date Site Hazard Ranked.: 11/23/1993
Groundwater Contamination: Not reported
No. of Contamination Sources: 0
Lat/Long: 0° 0' 0.00" / 0° 0' 0.00"
Lat/long Method: Not reported
State Assembly Distnct Code.: Not reported
State Senate Distnct: Not reported

The CAL-SITES database may contain additional details for this site
Please contact your EDR Account Executive for more information

AWP Facility ID: 19280436
Facility Type: AWP

U85 **OMEGA CHEMICAL SITE PRP ORG GP** **CERCLIS 1000232419**
NE **12504 E WHITTIER BLVD** **RCRIS-SQG CAD042245001**
1/2-1 **WHITTIER, CA 90602** **RCRIS-TSD**
3593 ft. **FINDS**
Higher **Site 2 of 2 in cluster U** **NPL**
RAATS
CORRACTS
HIST UST
HAZNET
LOS ANGELES CO. HMS

CERCLIS Classification Data:
Site Incident Category: Not reported — Federal Facility.: Not a Federal Facility
Non NPL Status: Not reported
Ownership Status: Private — NPL Status.: Currently on the Final NPL
Contact: Loren Henning — Contact Tel: (415) 972-3164
Contact Title: Not reported

CERCLIS Assessment History

Assessment:	DISCOVERY	Completed	07/12/1989
Assessment	PRELIMINARY ASSESSMENT	Completed	06/01/1990
Assessment:	UNILATERAL ADMIN ORDER	Completed.	05/09/1995
Assessment.	REMOVAL NEGOTIATIONS	Completed:	05/09/1995
Assessment:	PRELIMINARY ASSESSMENT	Completed	05/10/1995
Assessment:	ADMINISTRATIVE RECORDS	Completed	06/30/1995
Assessment	NON-NPL PRP SEARCH	Completed:	11/01/1995
Assessment.	PROPOSAL TO NPL	Completed:	09/29/1998
Assessment.	HRS PACKAGE	Completed.	01/19/1999
Assessment:	FINAL LISTING ON NPL	Completed.	01/19/1999
Assessment:	RI/FS NEGOTIATIONS	Completed.	07/14/2000
Assessment.	REMOVAL NEGOTIATIONS	Completed:	07/14/2000
Assessment.	Lodged By DOJ	Completed:	11/24/2000

OMEGA CHEMICAL SITE PRP ORG GP (Continued) **1000232419**

Assessment.	CONSENT DECREE	Completed	02/28/2001
Assessment	PRP REMOVAL	Completed.	09/24/2001
Assessment:	Lodged By DOJ	Completed	10/09/2001
Assessment:	CONSENT DECREE	Completed:	02/13/2002

CERCLIS Site Status
Not reported
CERCLIS Alias Name(s).
OMEGA RECOVERY SERVICES
OMEGA CHEMICAL CORP
OMEGA CHEMICAL CORPORATION
OMEGA CHEMICAL CORPORATION

CORRACTS Data

EPA Id.	CAD042245001
Region	9
State	CA
Area Name	ENTIRE FACILITY
Original Scheduled Date	Not reported
New Scheduled Date	Not reported
Actual Date	06/01/1990
Corrective Action	CA075HI - CA Prioritization, Facility or areawas assigned a high corrective action priority

EPA Id	CAD042245001
Region.	9
State:	CA
Area Name:	ENTIRE FACILITY
Original Scheduled Date	Not reported
New Scheduled Date	Not reported
Actual Date	07/18/1991
Corrective Action:	CA075HI - CA Prioritization, Facility or areawas assigned a high corrective action priority

EPA Id	CAD042245001
Region:	9
State	CA
Area Name.	DRUM STORAGE AREAS
Original Scheduled Date	12/9/1991
New Scheduled Date:	Not reported
Actual Date.	/ /
Corrective Action	CA100DC - RFI Imposition , Focused data collection required for stabilization evaluation

EPA Id	CAD042245001
Region	9
State.	CA
Area Name:	ENTIRE FACILITY
Original Scheduled Date	Not reported
New Scheduled Data	Not reported
Actual Date:	04/07/1995
Corrective Action	CA210SF - CA Responsibility Referred To A Non-RCRA Federal Authority , Corrective Action at the facility or area referred to CERCLA

NPL

EPA ID.	CAD042245001
Region:	09
Federal:	General

OMEGA CHEMICAL SITE PRP ORG GP (Continued) **1000232419**

Final Date. 01/19/1999

NPL Contaminant

NPL Status	Final
Substance Id.	A038
Case Num	7440-02-0
Substance	NICKEL AND COMPOUNDS, NOS (NI)
Pathway	NOT INDICATED
GW Scoring	Not reported
SW Scoring	Not reported
Air Scoring.	Not reported
Soil Scoring	Not reported
DC Scoring	Not reported
FE Scoring.	Not reported

NPL Status	Final
Substance Id	A046
Case Num	1336-36-3
Substance .	POLYCHLORINATED BIPHENYLS, NOS
Pathway .	NOT INDICATED
GW Scoring	Not reported
SW Scoring	Not reported
Air Scoring.	Not reported
Soil Scoring.	Not reported
DC Scoring	Not reported
FE Scoring	Not reported

NPL Status	Final
Substance Id	C177
Case Num.	7440-48-4
Substance	COBALT AND COMPOUNDS, NOS (CO)
Pathway	NOT INDICATED
GW Scoring	Not reported
SW Scoring .	Not reported
Air Scoring	Not reported
Soil Scoring	Not reported
DC Scoring.	Not reported
FE Scoring	Not reported

NPL Status	Final
Substance Id	C178
Case Num.	7440-50-8
Substance	COPPER AND COMPOUNDS, NOS (CU)
Pathway	NOT INDICATED
GW Scoring	Not reported
SW Scoring	Not reported
Air Scoring	Not reported
Soil Scoring	Not reported
DC Scoring	Not reported
FE Scoring:	Not reported

NPL Status	Final
Substance Id:	C247
Case Num.	7440-66-6
Substance	ZINC AND COMPOUNDS, NOS (ZN)
Pathway .	NOT INDICATED
GW Scoring	Not reported
SW Scoring	Not reported
Air Scoring	Not reported
Soil Scoring.	Not reported

OMEGA CHEMICAL SITE PRP ORG GP (Continued) **1000232419**

DC Scoring. Not reported
FE Scoring Not reported

NPL Status Final
Substance Id C460
Case Num: 7439-97-6
Substance . MERCURY
Pathway NOT INDICATED
GW Scoring Not reported
SW Scoring . Not reported
Air Scoring Not reported
Soil Scoring Not reported
DC Scoring Not reported
FE Scoring Not reported

NPL Status Final
Substance Id D008
Case Num. 7439-92-1
Substance LEAD (PB)
Pathway . NOT INDICATED
GW Scoring . Not reported
SW Scoring : Not reported
Air Scoring. Not reported
Soil Scoring Not reported
DC Scoring Not reported
FE Scoring. Not reported

NPL Status. Final
Substance Id A003
Case Num. 7440-36-0
Substance ANTIMONY AND COMPOUNDS. NOS (SB)
Pathway The Ground water migration route , or pathway
GW Scoring . Toxicity
SW Scoring . Not reported
Air Scoring: Not reported
Soil Scoring. Not reported
DC Scoring. Not reported
FE Scoring Not reported

NPL Status Final
Substance Id: A005
Case Num. 7440-38-2
Substance ARSENIC AND COMPOUNDS, NOS (AS)
Pathway : The Ground water migration route , or pathway
GW Scoring Toxicity
SW Scoring Not reported
Air Scoring Not reported
Soil Scoring. Not reported
DC Scoring Not reported
FE Scoring: Not reported

NPL Status Final
Substance Id. A006
Case Num: 7440-39-3
Substance BARIUM AND COMPOUNDS, NOS (BA)
Pathway The Ground water migration route , or pathway
GW Scoring . Toxicity
SW Scoring Not reported
Air Scoring Not reported
Soil Scoring Not reported

OMEGA CHEMICAL SITE PRP ORG GP (Continued) **1000232419**

DC Scoring Not reported
FE Scoring Not reported

NPL Status: Final
Substance Id A020
Case Num 7440-47-3
Substance CHROMIUM AND COMPOUNDS, NOS (CR)
Pathway . The Ground water migration route , or pathway
GW Scoring Toxicity
SW Scoring Not reported
Air Scoring Not reported
Soil Scoring Not reported
DC Scoring Not reported
FE Scoring Not reported

NPL Status Final
Substance Id A091
Case Num 76-13-1
Substance TRICHLORO, 1,1,2- TRIFLUOROETHANE, 1,2,2-
Pathway The Ground water migration route , or pathway
GW Scoring Observed Release
SW Scoring Not reported
Air Scoring Not reported
Soil Scoring Not reported
DC Scoring: Not reported
FE Scoring Not reported

NPL Status Final
Substance Id. U078
Case Num 75-35-4
Substance DICHLOROETHENE, 1,1-
Pathway The Ground water migration route , or pathway
GW Scoring Observed Release & Toxicity
SW Scoring Not reported
Air Scoring. Not reported
Soil Scoring: Not reported
DC Scoring. Not reported
FE Scoring Not reported

NPL Status: Final
Substance Id U080
Case Num 75-09-2
Substance METHYLENE CHLORIDE
Pathway : The Ground water migration route , or pathway
GW Scoring Observed Release
SW Scoring Not reported
Air Scoring Not reported
Soil Scoring. Not reported
DC Scoring Not reported
FE Scoring: Not reported

NPL Status Final
Substance Id. U121
Case Num 75-69-4
Substance TRICHLOROFLUOROMETHANE
Pathway The Ground water migration route , or pathway.
GW Scoring . Observed Release
SW Scoring . Not reported
Air Scoring Not reported
Soil Scoring Not reported

OMEGA CHEMICAL SITE PRP ORG GP (Continued) **1000232419**

DC Scoring Not reported
FE Scoring. Not reported

NPL Status Final
Substance Id. U210
Case Num. 79-34-5
Substance TETRACHLOROETHENE
Pathway . The Ground water migration route , or pathway
GW Scoring Observed Release & Toxicity
SW Scoring Not reported
Air Scoring Not reported
Soil Scoring Not reported
DC Scoring Not reported
FE Scoring Not reported

NPL Status: Final
Substance Id U226
Case Num: 71-55-6
Substance TRICHLOROETHANE, 1,1,1-
Pathway The Ground water migration route , or pathway
GW Scoring Observed Release
SW Scoring Not reported
Air Scoring. Not reported
Soil Scoring: Not reported
DC Scoring Not reported
FE Scoring: Not reported

NPL Status Final
Substance Id U228
Case Num 79-01-6
Substance TRICHLOROETHYLENE (TCE), 1,1,2-
Pathway The Ground water migration route , or pathway
GW Scoring . Observed Release
SW Scoring Not reported
Air Scoring Not reported
Soil Scoring Not reported
DC Scoring: Not reported
FE Scoring Not reported

NPL Site.
CERCLIS Id: CAD042245001
Site City Whittier
Site State CA
NPL Status Final
Status Date 01/19/99
Federal Site Not reported
HRS Score: 30.94
GW Score 61 88
SW Score 0.00
Air Score. 0.00
Soil Score 0 00
DC Score 0 00
FE Score 0 00

NPL Char
NPL Status. Final
Category Description DEPTH TO AQUIFER
Category Value >50 and <=100 feet

NPL Status. Final

OMEGA CHEMICAL SITE PRP ORG GP (Continued) **1000232419**

Category Description DISTANCE TO NEAREST POPULATION
Category Value >0 and <=1/4 Mile

NPL Status Final
Category Description OBSERVED RELEASE-Ground Water
Category Value Not reported

NPL Status Final
Category Description OTHER GROUND WATER USE-Recreation
Category Value Not reported

NPL Status Final
Category Description PHYSICAL STATE-Liquid
Category Value Not reported

NPL Status Final
Category Description SITE ACTIVITY WASTE SOURCE-Recycling
Category Value Not reported

NPL Status Final
Category Description. SITE ACTIVITY WASTE SOURCE-Recycling Chemcls
Category Value Not reported

NPL Status. Final
Category Description SURFACE WATER ADJACENT TO SITE-None
Category Value Not reported

RCRIS Corrective Action Summary.
Event RFI Imposition, Focused data collection required for stabilization evaluation
Event Date. Not reported

Event CA Responsibility Referred To A Non-RCRA Federal Authority, Corrective Action at the facility or area referred to CERCLA
Event Date 04/07/1995

Event RFI Imposition, Focused data collection required for stabilization evaluation
Event Date 12/01/1991

Event CA Prontization, Facility or area was assigned a high corrective action priority
Event Date 07/18/1991

Event CA Prontization, Facility or area was assigned a high corrective action priority.
Event Date 06/01/1990

RCRIS.
Owner. DENNIS OMEARA
(310) 698-0991
EPA ID CAD042245001

Contact. IAN WEBSTER
(213) 977-6382

Rank Status 1
Rank Date 08/27/1992
Classification Handler transports wastes, but commercial status is unknown, TSDF
Used Oil Recyc: No
TSDF Activities Not reported

OMEGA CHEMICAL SITE PRP ORG GP (Continued) **1000232419**

Violation Status: Violations exist

Regulation Violated: Not reported
Area of Violation: TSD-FINANCIAL RESPONSIBILITY REQUIREMENTS
Date Violation Determined: 06/11/1996
Actual Date Achieved Compliance: Not reported

Regulation Violated: Not reported
Area of Violation: TSD-OTHER REQUIREMENTS
Date Violation Determined: 10/25/1994
Actual Date Achieved Compliance: 03/25/1995

Regulation Violated: Not reported
Area of Violation: TSD-CONTAINERS REQUIREMENTS
Date Violation Determined: 10/25/1994
Actual Date Achieved Compliance: 03/25/1995

Regulation Violated: Not reported
Area of Violation: TSD-PREPAREDNESS/PREVENTION REQUIREMENTS
Date Violation Determined: 01/20/1993
Actual Date Achieved Compliance: 10/25/1994

Regulation Violated: Not reported
Area of Violation: FORMAL ENFORCEMENT AGREEMENT
Date Violation Determined: 01/20/1993
Actual Date Achieved Compliance: 10/25/1994

Regulation Violated: Not reported
Area of Violation: GENERATOR-GENERAL REQUIREMENTS
Date Violation Determined: 12/09/1992
Actual Date Achieved Compliance: 02/02/1993

Regulation Violated: Not reported
Area of Violation: TSD-FINANCIAL RESPONSIBILITY REQUIREMENTS
Date Violation Determined: 11/21/1991
Actual Date Achieved Compliance: Not reported

Enforcement Action: WRITTEN INFORMAL
Enforcement Action Date: 08/03/1990
Penalty Type: Not reported

Regulation Violated: Not reported
Area of Violation: TSD-OTHER REQUIREMENTS
Date Violation Determined: 05/14/1991
Actual Date Achieved Compliance: 10/13/1992

Regulation Violated: Not reported
Area of Violation: TSD-LAND BAN REQUIREMENTS
Date Violation Determined: 06/18/1990
Actual Date Achieved Compliance: 05/14/1991

Regulation Violated: Not reported
Area of Violation: GENERATOR-LAND BAN REQUIREMENTS
Date Violation Determined: 06/18/1990
Actual Date Achieved Compliance: 05/14/1991

Regulation Violated: Not reported
Area of Violation: TSD-MANIFEST REQUIREMENTS
Date Violation Determined: 06/18/1990
Actual Date Achieved Compliance: 05/14/1991

Regulation Violated: Not reported
Area of Violation: TSD-OTHER REQUIREMENTS
Date Violation Determined: 06/18/1990

OMEGA CHEMICAL SITE PRP ORG GP (Continued) **1000232419**

Actual Date Achieved Compliance: 10/13/1992

Regulation Violated: Not reported
Area of Violation: TSD-FINANCIAL RESPONSIBILITY REQUIREMENTS
Date Violation Determined: 05/25/1990
Actual Date Achieved Compliance: 03/25/1995

Regulation Violated: Not reported
Area of Violation: TSD-FINANCIAL RESPONSIBILITY REQUIREMENTS
Date Violation Determined: 08/28/1989
Actual Date Achieved Compliance: 03/25/1995

Enforcement Action: INITIAL 3008(A) COMPLIANCE ORDER
Enforcement Action Date: 12/12/1989
Penalty Type: Not reported

Regulation Violated: Not reported
Area of Violation: TSD-LAND BAN REQUIREMENTS
Date Violation Determined: 08/21/1989
Actual Date Achieved Compliance: 06/18/1990

Enforcement Action: WRITTEN INFORMAL
Enforcement Action Date: 10/05/1989
Penalty Type: Not reported

Regulation Violated: Not reported
Area of Violation: GENERATOR-LAND BAN REQUIREMENTS
Date Violation Determined: 08/21/1989
Actual Date Achieved Compliance: 03/25/1995

Enforcement Action: WRITTEN INFORMAL
Enforcement Action Date: 10/05/1989
Penalty Type: Not reported

Regulation Violated: Not reported
Area of Violation: TSD-OTHER REQUIREMENTS
Date Violation Determined: 08/21/1989
Actual Date Achieved Compliance: 03/25/1995

Enforcement Action: WRITTEN INFORMAL
Enforcement Action Date: 10/05/1989
Penalty Type: Not reported

Regulation Violated: Not reported
Area of Violation: TSD-FINANCIAL RESPONSIBILITY REQUIREMENTS
Date Violation Determined: 12/04/1987
Actual Date Achieved Compliance: 03/25/1995

Enforcement Action: INITIAL 3008(A) COMPLIANCE ORDER
Enforcement Action Date: 04/15/1988
Penalty Type: Not reported

Regulation Violated: Not reported
Area of Violation: TSD-LAND BAN REQUIREMENTS
Date Violation Determined: 12/04/1987
Actual Date Achieved Compliance: 01/25/1996

Regulation Violated: Not reported
Area of Violation: GENERATOR-LAND BAN REQUIREMENTS
Date Violation Determined: 12/04/1987
Actual Date Achieved Compliance: 01/25/1996

Regulation Violated: Not reported
Area of Violation: TSD-OTHER REQUIREMENTS

OMEGA CHEMICAL SITE PRP ORG GP (Continued) **1000232419**

Date Violation Determined 12/04/1987
Actual Date Achieved Compliance 01/25/1996

Regulation Violated: Not reported
Area of Violation TSD-LAND BAN REQUIREMENTS
Date Violation Determined. 11/18/1987
Actual Date Achieved Compliance 08/18/1989

Regulation Violated: Not reported
Area of Violation: GENERATOR-LAND BAN REQUIREMENTS
Date Violation Determined 11/18/1987
Actual Date Achieved Compliance 08/18/1989

Regulation Violated. Not reported
Area of Violation: TSD-OTHER REQUIREMENTS
Date Violation Determined 11/18/1987
Actual Date Achieved Compliance 08/18/1989

Enforcement Action. WRITTEN INFORMAL
Enforcement Action Date 11/18/1987
Penalty Type: Not reported

Enforcement Action: WRITTEN INFORMAL
Enforcement Action Date. 12/30/1987
Penalty Type: Not reported

Regulation Violated: Not reported
Area of Violation. TSD-MANIFEST REQUIREMENTS
Date Violation Determined. 11/18/1987
Actual Date Achieved Compliance 08/18/1989

Enforcement Action. WRITTEN INFORMAL
Enforcement Action Date: 11/18/1987
Penalty Type: Not reported

Enforcement Action WRITTEN INFORMAL
Enforcement Action Date. 12/30/1987
Penalty Type. Not reported

Regulation Violated: Not reported
Area of Violation. TSD-CLOSURE/POST-CLOSURE REQUIREMENTS
Date Violation Determined: 11/18/1987
Actual Date Achieved Compliance. 08/18/1989

Enforcement Action. WRITTEN INFORMAL
Enforcement Action Date. 11/18/1987
Penalty Type: Not reported

Enforcement Action: WRITTEN INFORMAL
Enforcement Action Date 12/30/1987
Penalty Type: Not reported

OMEGA CHEMICAL SITE PRP ORG GP (Continued) **1000232419**

There are 26 violation record(s) reported at this site:

Evaluation	Area of Violation	Date of Compliance
Financial Record Review	TSD-FINANCIAL RESPONSIBILITY REQUIREMENTS	
Compliance Evaluation Inspection	TSD-OTHER REQUIREMENTS	19950325
	TSD-CONTAINERS REQUIREMENTS	19950325
Compliance Evaluation Inspection	GENERATOR-GENERAL REQUIREMENTS	19930202
Compliance Schedule Evaluation	TSD-PREPAREDNESS/PREVENTION REQUIREMENTS	19941025
	FORMAL ENFORCEMENT AGREEMENT	19941025
Financial Record Review	TSD-FINANCIAL RESPONSIBILITY REQUIREMENTS	
Compliance Evaluation Inspection	TSD-OTHER REQUIREMENTS	19921013
Compliance Evaluation Inspection	TSD-LAND BAN REQUIREMENTS	19910514
	GENERATOR-LAND BAN REQUIREMENTS	19910514
	TSD-MANIFEST REQUIREMENTS	19910514
	TSD-OTHER REQUIREMENTS	19921013
Financial Record Review	TSD-FINANCIAL RESPONSIBILITY REQUIREMENTS	19950325
Financial Record Review	TSD-FINANCIAL RESPONSIBILITY REQUIREMENTS	19950325
Compliance Evaluation Inspection	TSD-LAND BAN REQUIREMENTS	19900618
	GENERATOR-LAND BAN REQUIREMENTS	19950325
	TSD-OTHER REQUIREMENTS	19950325
Financial Record Review	TSD-FINANCIAL RESPONSIBILITY REQUIREMENTS	19950325
Other Evaluation	TSD-LAND BAN REQUIREMENTS	19960125
	GENERATOR-LAND BAN REQUIREMENTS	19960125
	TSD-OTHER REQUIREMENTS	19960125
Compliance Evaluation Inspection	TSD-OTHER REQUIREMENTS	19890818
	TSD-MANIFEST REQUIREMENTS	19890818
	TSD-CLOSURE/POST-CLOSURE REQUIREMENTS	19890818
Other Evaluation	TSD-LAND BAN REQUIREMENTS	19890818
	GENERATOR-LAND BAN REQUIREMENTS	19890818

FINDS.
Other Pertinent Environmental Activity Identified at Site:
Comperhensive Environmental Response, Compensation and Liability Information System (CERCLIS)
Enforcement Docket System (DOCKET)
Facility Registry System (FRS)
Resource Conservation and Recovery Act Information system (RCRAINFO)
Toxic Chemical Release Inventory System (TRIS)

HAZNET:
Gepaid: CAD042245001
Tepaid CAD008302903
Gen County Los Angeles
Tsd County Los Angeles
Tons 1 0425
Category: Halogenated solvents (chloroform, methyl chlonde, perchloroethylene, etc.)
Disposal Method Transfer Station
Contact: DENNIS R O'MEARA, PRES
Telephone: (213) 698-0991
Mailing Address. PO BOX 152
WHITTIER, CA 90608 - 0152
County Los Angeles

OMEGA CHEMICAL SITE PRP ORG GP (Continued) **1000232419**

Gepaid	CAD042245001
Tepaid	CAD981397417
Gen County	Los Angeles
Tsd County	Los Angeles
Tons	7819
Category	Halogenated solvents (chloroform, methyl chlonde, perchloroethylene, etc)
Disposal Method	Recycler
Contact	DENNIS R O'MEARA, PRES
Telephone	(213) 698-0991
Mailing Address	PO BOX 152
	WHITTIER, CA 90608 - 0152
County	Los Angeles

Gepaid	CAD042245001
Tepaid	CAD981397417
Gen County	Los Angeles
Tsd County	Los Angeles
Tons	0000
Category	
Disposal Method	Recycler
Contact	DENNIS R O'MEARA, PRES
Telephone	(213) 698-0991
Mailing Address	PO BOX 152
	WHITTIER, CA 90608 - 0152
County	Los Angeles

Gepaid	CAD042245001
Tepaid	CAD981397417
Gen County	Los Angeles
Tsd County	Los Angeles
Tons	.7341
Category	Halogenated solvents (chloroform, methyl chlonde, perchloroethylene, etc)
Disposal Method	Recycler
Contact	DENNIS R O'MEARA, PRES
Telephone	(213) 698-0991
Mailing Address	PO BOX 152
	WHITTIER, CA 90608 - 0152
County	Los Angeles

Gepaid	CAD042245001
Tepaid	CAD981397417
Gen County	Los Angeles
Tsd County	Los Angeles
Tons	0 44
Category	Halogenated solvents (chloroform, methyl chlonde, perchloroethylene, etc)
Disposal Method	Recycler
Contact	DENNIS R O'MEARA, PRES
Telephone	(213) 698-0991
Mailing Address	PO BOX 152
	WHITTIER, CA 90608 - 0152
County	Los Angeles

The CA HAZNET database contains 25 additional records for this site
Please contact your EDR Account Executive for more information.

HMS

Facility Id	013309-013643		
Facility Type.	Not reported		
Permit Number	Not reported	Permit Status.	Not reported

OMEGA CHEMICAL SITE PRP ORG GP (Continued) **1000232419**

Facility Status.	Removed	Area	1A
Region	Los Angeles County		

UST HIST.

Facility ID.	41598		
Tank Num.	1	Container Num	1
Tank Capacity	0	Year Installed	Not reported
Tank Used for:	PRODUCT		
Type of Fuel	Not Reported	Tank Construction.	Not reported
Leak Detection	None		
Contact Name	DENNIS O'MEARA	Telephone	(213) 698-0991
Total Tanks	1	Region.	STATE
Facility Type.	2	Other Type.	RECYCLING

86 NW 1/2-1 3693 ft. Lower **APEX BULK COMMODITIES** **LUST S105032814**
11655 WASHINGTON BLVD E **Cortese N/A**
WHITTIER, CA 90609

State LUST

Cross Street	BROADWAY RD		
Qty Leaked	Not reported		
Case Number	I-12160		
Reg Board	4		
Chemical:	Diesel		
Lead Agency	Regional Board		
Local Agency	19000		
Case Type:	Soil only		
Status	Not reported		
County.	Los Angeles		
Review Date	Not reported	Confirm Leak	Not reported
Workplan.	12/8/89	Prelim Assess	12/8/89
Pollution Char	8/19/91	Remed Plan:	8/19/91
Remed Action.	Not reported	Monitonng.	Not reported
Close Date:	7/12/96		
Release Date	Not reported		
Cleanup Fund Id	Not reported		
Discover Date	1/26/90		
Enforcement Dt	Not reported		
Enf Type	Not reported		
Enter Date	4/24/90		
Funding	Federal Funds		
Staff Initials.	Not reported		
How Discovered	Tank Closure		
How Stopped:	Close Tank		
Interim	Not reported		
Leak Cause.	Unknown		
Leak Source	Unknown		
MTBE Date	Not reported		
Max MTBE GW	Not reported		
MTBE Tested:	Not Required to be Tested		
Pnonty:	Not reported		
Local Case #	Not reported		
Beneficial	Not reported		
Staff	JLC		
GW Qualifies	Not reported		
Max MTBE Soil	Not reported		
Soil Qualifies	Not reported		

APEX BULK COMMODITIES (Continued) **S105032814**

Hydr Basin # Not reported
Operator : Not reported
Oversight Prgm. RB Lead Underground Storage Tank
Oversight Prgm UST
Review Date : 8/2/96
Stop Date 1/26/90
Work Suspended Not reported
Responsible Party APEX BULK COMMODITIES
RP Address P O DRAWER C, ADELATO, CA 92301 D
Global Id T0603703931
Org Name Not reported
Contact Person Not reported
MTBE Conc. 0
Mtbe Fuel. Not reported
Water System Name SANTA FE SPRINGS-CITY, WATER DEPT
Well Name WELL 01
Distance To Lust: 4226.430592
Waste Discharge Global ID Not reported
Waste Disch Assigned Name Not reported

LUST Region 4
Report Date 2/21/1990
Lead Agency: Regional Board
Local Agency 19000
Case Number I-12160
Substance Diesel
Case Type. Soil
Status. Case Closed
Region 4
Staff Not reported

CORTESE.
Reg Id. I-12160
Region. CORTESE
Reg By Leaking Underground Storage Tanks

---

87 ESE 1/2-1 3752 ft Higher

ARCO #0211 **LUST S101298449**
13010 LAMBERT RD **Cortese N/A**
WHITTIER, CA 90605

State LUST
Cross Street. GREENLEAF AVE
Qty Leaked Not reported
Case Number R-10305
Reg Board 4
Chemical. Gasoline
Lead Agency Regional Board
Local Agency 19000
Case Type Other ground water affected
Status: Not reported
County: Los Angeles
Abate Method Vapor Extraction, Vent Soil - bore holes in soil to allow volatilization of contaminants
Review Date. Not reported Confirm Leak Not reported
Workplan Not reported Prelim Assess. Not reported
Pollution Char 8/27/98 Remed Plan 8/27/98
Remed Action. Not reported Monitoring. Not reported
Close Date Not reported

ARCO #0211 (Continued) **S101298449**

Release Date Not reported
Cleanup Fund Id Not reported
Discover Date 6/19/87
Enforcement Dt Not reported
Enf Type: Not reported
Enter Date 1/20/88
Funding. Not reported
Staff Initials Not reported
How Discovered Not reported
How Stopped Not reported
Interim Not reported
Leak Cause Not reported
Leak Source Not reported
MTBE Date 1/26/00
Max MTBE GW 90,000
MTBE Tested MTBE Detected. Site tested for MTBE & MTBE detected
Priority: 2B
Local Case # Not reported
Beneficial: Not reported
Staff NC
GW Qualifies Not reported
Max MTBE Soil Not reported
Soil Qualifies Not reported
Hydr Basin # Not reported
Operator Not reported
Oversight Prgm RB Lead Underground Storage Tank
Oversight Prgm UST
Review Date 10/15/01
Stop Date Not reported
Work Suspended Not reported
Responsible Party MR. TONY BROWN
RP Address 4 CENTER POINT DR
Global Id T0603704924
Org Name Not reported
Contact Person Not reported
MTBE Conc 1
Mtbe Fuel. Not reported
Water System Name: REGINALD A STONE
Well Name 210-W1 - DESTROYED
Distance To Lust. 3378 118811
Waste Discharge Global ID. Not reported
Waste Disch Assigned Name Not reported

LUST Region 4
Report Date: 6/19/1987
Lead Agency: Regional Board
Local Agency 19000
Case Number: R-10305
Substance Gasoline
Case Type Groundwater
Status: Remediation Plan
Region 4
Staff: NC

CORTESE:
Reg Id R-10305
Region CORTESE
Reg By Leaking Underground Storage Tanks

V88 SW 1/2-1 3783 ft. Lower

FOREMOST MCKESSON INC
9005 SORENSEN AVE
SANTA FE SPRINGS, CA 90670

Site 1 of 2 in cluster V

RCRIS-LQG 1000206091
RCRIS-TSD CAD060395753
FINDS
CORRACTS
CERC-NFRAP

CERCLIS-NFRAP Classification Data

Site Incident Category	Not reported	Federal Facility	Not a Federal Facility
Non NPL Code	NFRAP		
Ownership Status	Unknown	NPL Status.	Not on the NPL

CERCLIS-NFRAP Assessment History

Assessment:	DISCOVERY	Completed	08/01/1980
Assessment:	PRELIMINARY ASSESSMENT	Completed	08/01/1984
Assessment.	SITE INSPECTION	Completed.	09/01/1986
Assessment:	SITE INSPECTION	Completed	09/10/1990
Assessment:	ARCHIVE SITE	Completed.	10/11/1991
Assessment:	SITE INSPECTION	Completed.	10/11/1991

CORRACTS Data

EPA Id	CAD060395753
Region:	9
State	CA
Area Name	ENTIRE FACILITY
Original Scheduled Date:	Not reported
New Scheduled Date	Not reported
Actual Date.	06/15/1990
Corrective Action	CA075HI - CA Prioritization, Facility or areawas assigned a high corrective action priority

EPA Id:	CAD060395753
Region:	9
State:	CA
Area Name.	ENTIRE FACILITY
Original Scheduled Date:	Not reported
New Scheduled Date	Not reported
Actual Date:	06/15/1994
Corrective Action:	CA075ME - CA Prioritization, Facility or area was assigned a medium corrective action priority

EPA Id	CAD060395753
Region	9
State:	CA
Area Name	ENTIRE FACILITY
Original Scheduled Date	Not reported
New Scheduled Date.	Not reported
Actual Date:	01/08/1990
Corrective Action	CA100 - RFI Imposition

EPA Id.	CAD060395753
Region	9
State:	CA
Area Name	SOIL
Original Scheduled Date	Not reported
New Scheduled Date:	Not reported
Actual Date	10/30/1992
Corrective Action	CA200 - RFI Approved

EPA Id:	CAD060395753
Region	9

FOREMOST MCKESSON INC (Continued) **1000206091**

State:	CA
Area Name	ENTIRE FACILITY
Original Scheduled Date	Not reported
New Scheduled Date.	Not reported
Actual Date	05/19/1998
Corrective Action:	CA210T - CA Responsibility Referred To A Non-RCRA Federal Authority , Corrective Action referred to another non-RCRA Federal Authority

The CORRACTS database contains 10 additional records for this site.
Please contact your EDR Account Executive for more information

RCRIS Corrective Action Summary

Event	Current Human Exposures under Control, More information is needed to make a determination
Event Date	08/11/2000
Event:	Igration of Contaminated Groundwater under Control, Unacceptable migration of contaminated groundwater is observed or expected
Event Date	08/11/2000
Event:	CA Responsibility Referred To A Non-RCRA Federal Authority, Corrective Action referred to another non-RCRA Federal Authority
Event Date:	05/19/1998
Event.	Igration of Contaminated Groundwater under Control, Unacceptable migration of contaminated groundwater is observed or expected
Event Date	05/19/1998
Event	Current Human Exposures under Control, Yes, Current Human Exposures Under Control has been verified. Based on a review of information contained in the EI determination, current human exposures are expected to be under control at the facility under current and reasonably expected conditions. This determination will be re-evaluated when the Agency/State becomes aware of significant changes at the facility
Event Date:	05/19/1998
Event	CA Prioritization, Facility or area was assigned a medium corrective action priority.
Event Date	06/16/1994
Event:	Stabilization Measures Evaluation,This facility is not amenable to stabilization activity at the present time for reasons other than 1) it appears to be technically infeasible or inappropriate (NF) or 2) there is a lack of technical information (IN) Reasons for this conclusion may be the status of closure at the facility, the degree of risk, timing considerations, the status of corrective action work at the facility, or other administrative considerations.
Event Date:	06/15/1994
Event:	Stabilization Construction Completed
Event Date	12/17/1993
Event	Corrective Measures Design Approved
Event Date:	11/17/1993

FOREMOST MCKESSON INC (Continued) **1000206091**

Event. CMS Approved
Event Date 05/06/1993

Event. CMI Workplan Approved
Event Date 05/06/1993

Event: Date For Remedy Selection (CM Imposed)
Event Date 05/06/1993

Event: RFI Approved
Event Date. 10/30/1992

Event: CA Prioritization, Facility or area was assigned a high corrective action priority
Event Date 06/15/1990

Event RFI Imposition
Event Date 01/08/1990

RCRIS:
Owner NAME NOT REPORTED
(415) 555-1212
EPA ID. CAD060395753

Contact: ENVIRONMENTAL MANAGER
(213) 698-6201

Rank Status. 1
Rank Date: 08/27/1992
Classification. Handler transports wastes, but commercial status is unknown, Handler transports wastes, but commercial status is unknown, Large Quantity Generator, TSDF
Used Oil Recyc: No
TSDF Activities: Not reported

Violation Status: Violations exist

Regulation Violated: Not reported
Area of Violation TSD-OTHER REQUIREMENTS
Date Violation Determined: 11/28/1988
Actual Date Achieved Compliance: Not reported

Enforcement Action. WRITTEN INFORMAL
Enforcement Action Date: 08/25/1988
Penalty Type: Final Monetary Penalty

Enforcement Action: FINAL 3008(A) COMPLIANCE ORDER
Enforcement Action Date. 01/09/1990
Penalty Type. Final Monetary Penalty

Regulation Violated. Not reported
Area of Violation: TSD-CLOSURE/POST-CLOSURE REQUIREMENTS
Date Violation Determined: 11/28/1988
Actual Date Achieved Compliance. Not reported

Enforcement Action WRITTEN INFORMAL
Enforcement Action Date. 08/25/1988
Penalty Type. Final Monetary Penalty

Enforcement Action FINAL 3008(A) COMPLIANCE ORDER
Enforcement Action Date 01/09/1990
Penalty Type: Final Monetary Penalty

Regulation Violated Not reported
Area of Violation. TSD-FINANCIAL RESPONSIBILITY REQUIREMENTS

FOREMOST MCKESSON INC (Continued) **1000206091**

Date Violation Determined: 07/21/1988
Actual Date Achieved Compliance 10/05/1988

Enforcement Action: WRITTEN INFORMAL
Enforcement Action Date. 08/23/1988
Penalty Type: Not reported

Regulation Violated Not reported
Area of Violation. TSD-OTHER REQUIREMENTS
Date Violation Determined 07/12/1988
Actual Date Achieved Compliance Not reported

Enforcement Action WRITTEN INFORMAL
Enforcement Action Date 08/05/1988
Penalty Type Final Monetary Penalty

Enforcement Action: FINAL 3008(A) COMPLIANCE ORDER
Enforcement Action Date 01/09/1990
Penalty Type: Final Monetary Penalty

Regulation Violated Not reported
Area of Violation. TSD-CLOSURE/POST-CLOSURE REQUIREMENTS
Date Violation Determined 07/12/1988
Actual Date Achieved Compliance Not reported

Enforcement Action WRITTEN INFORMAL
Enforcement Action Date 08/05/1988
Penalty Type. Final Monetary Penalty

Enforcement Action FINAL 3008(A) COMPLIANCE ORDER
Enforcement Action Date 01/09/1990
Penalty Type Final Monetary Penalty

There are 5 violation record(s) reported at this site

Evaluation	Area of Violation	Date of Compliance
Non-Financial Record Review	TSD-OTHER REQUIREMENTS	
	TSD-CLOSURE/POST-CLOSURE REQUIREMENTS	
Financial Record Review	TSD-FINANCIAL RESPONSIBILITY REQUIREMENTS	19881005
Compliance Evaluation Inspection	TSD-OTHER REQUIREMENTS	
	TSD-CLOSURE/POST-CLOSURE REQUIREMENTS	

FINDS
Other Pertinent Environmental Activity Identified at Site:
Facility Registry System (FRS)
National Compliance Database (NCDB)
Resource Conservation and Recovery Act Information system (RCRAINFO)

V89 **MCKESSON CHEMICAL COMPANY** **Cal-Sites S101272758**
SW **9005 SORENSEN AVENUE** **AWP N/A**
1/2-1 **SANTA FE SPRINGS, CA 90670**
3783 ft.
Lower **Site 2 of 2 in cluster V**

CAL-SITES:
Facility ID 19280440
Status: AWP - ANNUAL WORKPLAN (AWP) - ACTIVE SITE
Status Date: 04/19/1996
Lead. DTSC
Region. 3 - BURBANK
Branch: SA - SOUTHERN CA - A
File Name Not reported

MCKESSON CHEMICAL COMPANY (Continued) **S101272758**

Status Name	ANNUAL WORKPLAN - ACTIVE SITE	
Lead Agency	DEPT OF TOXIC SUBSTANCES CONTROL	Not reported
NPL.	Not Listed	
SIC.	28 MANU - CHEMICALS & ALLIED PRODUCTS	
Facility Type:	RESPONSIBLE PARTY	
Type Name.	RP	
Staff Member Responsible for Site:	LPARNASS	
Supervisor Responsible for Site.	SAMIREBR	
Region Water Control Board.	Not reported	
Access	Controlled	
Cortese	C	
Hazardous Ranking Score	27.13	
Date Site Hazard Ranked	11/25/1987	
Groundwater Contamination	Confirmed	
No. of Contamination Sources:	1	
Lat/Long:	33° 57' 36.00" / 118° 4' 14.00"	
Lat/long Method	TEALE ADDRESS MATCH	
State Assembly Distnct Code.	58	
State Senate Distnct	30	

The CAL-SITES database may contain additional details for this site
Please contact your EDR Account Executive for more information.

AWP Facility ID: 19280440
Facility Type AWP

---

90 ENE 1/2-1 3789 ft. Higher

RAINBOW CAR WASH **LUST U002284100**
12604 WHITTIER BLVD E **Cortese N/A**
WHITTIER, CA 90602 **LOS ANGELES CO. HMS**

State LUST:

Cross Street:	WASHINGTON		
Qty Leaked:	Not reported		
Case Number	I-10968		
Reg Board	4		
Chemical:	Gasoline		
Lead Agency	Local Agency		
Local Agency	19000		
Case Type	Soil only		
Status:	Not reported		
County	Los Angeles		
Review Date:	12/28/87	Confirm Leak.	12/28/87
Workplan:	Not reported	Prelim Assess.	Not reported
Pollution Char.	Not reported	Remed Plan.	Not reported
Remed Action	Not reported	Monitonng:	Not reported
Close Date:	Not reported		
Release Date.	Not reported		
Cleanup Fund Id	Not reported		
Discover Date:	12/9/87		
Enforcement Dt	Not reported		
Enf Type.	Not reported		
Enter Date:	1/13/88		
Funding:	Not reported		
Staff Initials	Not reported		
How Discovered.	Other Means		
How Stopped:	Change Procedures		
Interim .	Not reported		

RAINBOW CAR WASH (Continued) **U002284100**

Leak Cause	Overfill
Leak Source:	Other Source
MTBE Date:	Not reported
Max MTBE GW:	Not reported
MTBE Tested	Site NOT Tested for MTBE.Includes Unknown and Not Analyzed.
Priority	Not reported
Local Case #	Not reported
Beneficial:	Not reported
Staff:	JLC
GW Qualifies	Not reported
Max MTBE Soil	Not reported
Soil Qualifies	Not reported
Hydr Basin #:	Not reported
Operator	Not reported
Oversight Prgm	Local Implementing Agency UST (includes non-LOP cases within LOP jurisdiction)
Oversight Prgm.	LIA
Review Date.	12/28/87
Stop Date	Not reported
Work Suspended	Not reported
Responsible Party	RAINBOW CAR WASH
RP Address.	12604 E WHITTIER BLVD, WHITTER, CA 90602
Global Id.	T0603792928
Org Name.	Not reported
Contact Person.	Not reported
MTBE Conc:	0
Mtbe Fuel:	Not reported
Water System Name:	Not reported
Well Name	Not reported
Distance To Lust.	5881.272546
Waste Discharge Global ID.	Not reported
Waste Disch Assigned Name:	Not reported

LUST Region 4:

Report Date:	12/28/1987
Lead Agency.	Local Agency
Local Agency	19000
Case Number:	I-10968
Substance.	Gasoline
Case Type	Soil
Status:	Leak being confirmed
Region	4
Staff:	Not reported

CORTESE:

Reg Id	002071
Region.	CORTESE
Reg By	Leaking Underground Storage Tanks

HMS.

Facility Id.	010985-022038		
Facility Type	T0		
Permit Number.	000107860	Permit Status.	Closed
Facility Status.	Closed	Area	1A
Region:	Los Angeles County		

---

91 West 1/2-1 3876 ft. Lower

AEROSPACE RIVET **Cal-Sites 1000342394**
8535 DICE ROAD **HAZNET N/A**
SANTA FE SPRINGS, CA 90670

AEROSPACE RIVET (Continued) **1000342394**

CAL-SITES

Facility ID	19340772	
Status	NFA - NO FURTHER ACTION FOR DTSC	
Status Date	03/06/1997	
Lead.	DTSC	
Region	3 - BURBANK	
Branch:	SB - SOUTHERN CA. - B	
File Name:	Not reported	
Status Name	NO FURTHER ACTION FOR DTSC	
Lead Agency.	DEPT OF TOXIC SUBSTANCES CONTROL	Not reported
NPL:	Not reported	
SIC.	34 MANU - FABRICATED METAL PRODUCTS	
Facility Type	VOLUNTARY CLEANUP PROGRAM	
Type Name	VCP	
Staff Member Responsible for Site	JSPISZMA	
Supervisor Responsible for Site	NALVAREZ	
Region Water Control Board	Not reported	
Access	Not reported	
Cortese	Not reported	
Hazardous Ranking Score	Not reported	
Date Site Hazard Ranked:	Not reported	
Groundwater Contamination	Not reported	
No. of Contamination Sources	0	
Lat/Long.	0' 0 0.00" / 0' 0' 0.00"	
Lat/long Method.	Not reported	
State Assembly District Code	58	
State Senate District	30	

The CAL-SITES database may contain additional details for this site.
Please contact your EDR Account Executive for more information.

HAZNET

Gepaid	CAD981417751
Tepaid.	CAT080013352
Gen County:	Los Angeles
Tsd County	Los Angeles
Tons:	4.3785
Category.	Waste oil and mixed oil
Disposal Method.	Not reported
Contact:	RANDY SNYDER
Telephone	(562) 945-5456
Mailing Address:	8535 DICE RD
	SANTA FE SPRINGS, CA 90670 - 2509
County	Los Angeles

Gepaid:	CAD981417751
Tepaid:	CAT080013352
Gen County:	Los Angeles
Tsd County	Los Angeles
Tons:	5.8380
Category:	Waste oil and mixed oil
Disposal Method.	Recycler
Contact:	RANDY SNYDER
Telephone.	(562) 945-5456
Mailing Address	8535 DICE RD
	SANTA FE SPRINGS, CA 90670 - 2509
County	Los Angeles

AEROSPACE RIVET (Continued) **1000342394**

Gepaid	CAD981417751
Tepaid	CAD099452708
Gen County	Los Angeles
Tsd County	Los Angeles
Tons.	2.0850
Category:	Waste oil and mixed oil
Disposal Method	Recycler
Contact.	RANDY SNYDER
Telephone:	(562) 945-5456
Mailing Address	8535 DICE RD
	SANTA FE SPRINGS, CA 90670 - 2509
County	Los Angeles

Gepaid.	CAD981417751
Tepaid:	CAT000646117
Gen County	Los Angeles
Tsd County	Kings
Tons	37.9260
Category:	***
Disposal Method.	Treatment, Tank
Contact	RANDY SNYDER
Telephone:	(562) 945-5456
Mailing Address.	8535 DICE RD
	SANTA FE SPRINGS, CA 90670 - 2509
County	Los Angeles

Gepaid:	CAD981417751
Tepaid:	CAT000646117
Gen County	Los Angeles
Tsd County:	Kings
Tons.	.0000
Category.	***
Disposal Method	Not reported
Contact	RANDY SNYDER
Telephone.	(562) 945-5456
Mailing Address	8535 DICE RD
	SANTA FE SPRINGS, CA 90670 - 2509
County	Los Angeles

The CA HAZNET database contains 39 additional records for this site
Please contact your EDR Account Executive for more information

---

W92 **MID WEST FABR CO** **RCRIS-LQG 1000391128**
West **8623 DICE RD** **FINDS CAD004295572**
1/2-1 **SANTA FE SPRINGS, CA 90670** **CERC-NFRAP**
3915 ft. **HAZNET**
Lower **Site 1 of 2 in cluster W** **Cortese**

CERCLIS-NFRAP Classification Data

Site Incident Category:	Not reported	Federal Facility	Not a Federal Facility
Non NPL Code	NFRAP		
Ownership Status:	Unknown	NPL Status.	Not on the NPL

CERCLIS-NFRAP Assessment History:

Assessment	DISCOVERY	Completed.	04/01/1985
Assessment	PRELIMINARY ASSESSMENT	Completed	07/01/1985
Assessment	SITE INSPECTION	Completed:	10/01/1986
Assessment	ARCHIVE SITE	Completed	09/19/1990
Assessment	SITE INSPECTION	Completed	09/19/1990

MID WEST FABR CO (Continued) **1000391128**

CERCLIS-NFRAP Alias Name(s):
MID WEST FARBR CO (FINDS)

RCRIS:
Owner: JOHNS STANTON
(415) 555-1212
EPA ID. CAD004295572
Contact. ENVIRONMENTAL MANAGER
(213) 698-9615
Classification Large Quantity Generator
Used Oil Recyc No
TSDF Activities. Not reported

BIENNIAL REPORTS
Last Biennial Reporting Year: 1999

Waste	Quantity (Lbs)	Waste	Quantity (Lbs)
D002	2087422 85	D007	14510 43
F006	12510 43		

Violation Status. No violations found

FINDS.
Other Pertinent Environmental Activity Identified at Site.
Biennial Reporting System (BRS)
Facility Registry System (FRS)
Resource Conservation and Recovery Act Information system (RCRAINFO)
Toxic Chemical Release Inventory System (TRIS)

HAZNET.
Gepaid: CAD004295572
Tepaid. CAT080033681
Gen County: Los Angeles
Tsd County Los Angeles
Tons 8000
Category Other inorganic solid waste
Disposal Method Recycler
Contact. DL JOHNS
Telephone. (614) 969-4411
Mailing Address. 8623 DICE RD
SANTA FE SPRINGS, CA 90670 - 2511
County Los Angeles

Gepaid: CAD004295572
Tepaid: CAT080033681
Gen County Los Angeles
Tsd County: Los Angeles
Tons: 4 0000
Category Other organic solids
Disposal Method Recycler
Contact: DL JOHNS
Telephone. (614) 969-4411
Mailing Address 8623 DICE RD
SANTA FE SPRINGS, CA 90670 - 2511
County Los Angeles

MID WEST FABR CO (Continued) **1000391128**

Gepaid CAD004295572
Tepaid. CAD097030993
Gen County Los Angeles
Tsd County: Los Angeles
Tons 6 6720
Category. Aqueous solution with metals (restricted levels and Alkaline solution (pH <UN-> 12.5) with metals (antimony, arsenic, banum, beryllium, cadmium, chromium, cobalt, copper, lead, mercury, molybdenum, nickel, selenium, silver, thallium, vanadium, and zinc))
Disposal Method Recycler
Contact DL JOHNS
Telephone (614) 969-4411
Mailing Address 8623 DICE RD
SANTA FE SPRINGS, CA 90670 - 2511
County Los Angeles

Gepaid CAD004295572
Tepaid CAD009007626
Gen County Los Angeles
Tsd County. Los Angeles
Tons: 2500
Category: Asbestos-containing waste
Disposal Method: Disposal, Land Fill
Contact: DL JOHNS
Telephone: (614) 969-4411
Mailing Address 8623 DICE RD
SANTA FE SPRINGS, CA 90670 - 2511
County Los Angeles

Gepaid: CAD004295572
Tepaid AZD980892731
Gen County Los Angelas
Tsd County: 99
Tons. 5.4568
Category Other organic solids
Disposal Method: Not reported
Contact: DL JOHNS
Telephone (614) 969-4411
Mailing Address 8623 DICE RD
SANTA FE SPRINGS, CA 90670 - 2511
County Los Angeles

The CA HAZNET database contains 26 additional records for this site
Please contact your EDR Account Executive for more information

CORTESE.
Reg Id. 19340439
Region. CORTESE
Reg By. CALCI

W93 **WEST BENT BOLT** **Cal-Sites S100183942**
West **8623 SOUTH DICE ROAD** **LOS ANGELES CO. HMS N/A**
1/2-1 **SANTA FE SPRINGS, CA 90670**
3915 ft.
Lower **Site 2 of 2 in cluster W**

CAL-SITES.
Facility ID 19340439
Status: REFOA - DOES NOT REQUIRE DTSC ACTION OR OVERSITE ACTIVITY REFERED TO OTHER AGENCY LEAD

WEST BENT BOLT (Continued) **S100183942**

Status Date.	08/15/1995		
Lead.	Not reported		
Region:	3 - BURBANK		
Branch:	SA - SOUTHERN CA - A		
File Name:	Not reported		
Status Name.	PROPERTY/SITE REFERRED TO ANOTHER AGENCY		
Lead Agency	N/A		Not reported
NPL:	Not reported		
SIC	34 MANU - FABRICATED METAL PRODUCTS		
Facility Type	N/A		
Type Name	Not reported		
Staff Member Responsible for Site	Not reported		
Supervisor Responsible for Site.	MMONROY		
Region Water Control Board	LA - LOS ANGELES		
Access	Controlled		
Cortese	C		
Hazardous Ranking Score	Not reported		
Date Site Hazard Ranked	Not reported		
Groundwater Contamination	Not reported		
No. of Contamination Sources.	0		
Lat/Long	0° 0' 0.00" / 0° 0' 0.00"		
Lat/long Method:	Not reported		
State Assembly District Code.	Not reported		
State Senate District.	Not reported		

The CAL-SITES database may contain additional details for this site
Please contact your EDR Account Executive for more information

HMS:

Facility Id	005659-I05867		
Facility Type.	I01		
Permit Number:	000003582	Permit Status	Closed
Facility Status	Closed	Area:	1H
Region	Los Angeles County.		

94
WSW
1/2-1
3966 ft.
Lower

8733 DICE
SANTA FE SPRINGS, CA 90670

CHMIRS **S100275753**
N/A

CHMIRS.

OES Control Number	9010814	DOT ID.	1230
DOT Hazard Class:	Not Reported		
Chemical Name:	70% METHANOL/METHYL ALCOHOL		
Extent of Release:	Not reported		
CAS Number:	67561	Quantity Released	20000
Environmental Contamination	Air	Property Use:	Hazmat Chemical Manufacturing
Incident Date.	14-MAY-90	Date Completed	14-MAY-90
Time Completed	1552		
Physical State Stored .	Liquid		
Physical State Released	Liquid		
Release Unit :	Gallons		
Container Description :	1		
Container Type	01		
Container Material :	Iron Steel and Other Iron Alloys		
Level Of Container	10		
Container Capacity	20000		
Container Capacity Units (code)	2		

(Continued) **S100275753**

Extent Of Release (code)	6
Agency Id Number :	19175
Agency Incident Number	010635
OES Incident Number	9010814
Time Notified :	1344
Surrounding Area :	762
Estimated Temperature	75
Property Management :	P
More Than Two Substances Involved?	Not reported
Special Studies 1	Not reported
Special Studies 2 .	Not reported
Special Studies 3	Not reported
Special Studies 4	Not reported
Special Studies 5 .	Not reported
Special Studies 6 :	Not reported
Responding Agency Personel # Of Injures	0
Responding Agency Personel # Of Fatalities :	0
Resp Agncy Personel # Of Decontaminated .	0
Others Number Of Decontaminated .	0
Others Number Of Injuries .	0
Others Number Of Fatalities	0
Vehicle Make/year :	Not reported
Vehicle License Number :	Not reported
Vehicle State :	Not reported
Vehicle Id Number :	Not reported
CA/DOT/PUC/ICC Number	Not reported
Company Name :	Not reported
Reporting Officer Name/ID	DAVID KLUNK V835
Report Date :	20-MAY-90
Comments	No
Facility Telephone Number	213 941-9713

95
SW
1/2-1
4032 ft.
Lower

PETERSON/PURITAN INC
9101 S SORENSEN AVE
SANTA FE SPRINGS, CA 90670

RCRIS-SQG **1000218783**
FINDS **CAD000629733**
HIST UST
LUST
Cortese
LOS ANGELES CO. HMS

RCRIS

Owner:	PETERSON/PURITAN INC
	(415) 555-1212
EPA ID	CAD000629733
Contact	ENVIRONMENTAL MANAGER
	(213) 698-1261
Classification	Small Quantity Generator
Used Oil Recyc	No
TSDF Activities.	Not reported

PETERSON/PURITAN INC (Continued) **1000218783**

Violation Status No violations found

FINDS
Other Pertinent Environmental Activity Identified at Site
Facility Registry System (FRS)
Resource Conservation and Recovery Act information system (RCRAINFO)

State LUST
Cross Street. JOHN
Qty Leaked. Not reported
Case Number 906700016
Reg Board 4
Chemical: Solvents
Lead Agency: Regional Board
Local Agency. 19049
Case Type Soil only
Status Not reported
County Los Angeles
Review Date: Not reported — Confirm Leak Not reported
Workplan Not reported — Prelim Assess: Not reported
Pollution Char Not reported — Remed Plan. Not reported
Remed Action: Not reported — Monitoring Not reported
Close Date: 8/1/85
Release Date: Not reported
Cleanup Fund Id Not reported
Discover Date: Not reported
Enforcement Dt: Not reported
Enf Type Not reported
Enter Date. 12/31/86
Funding. Not reported
Staff Initials. UNK
How Discovered. Not reported
How Stopped: Not reported
Interim: Not reported
Leak Cause: Unknown
Leak Source: Unknown
MTBE Date: Not reported
Max MTBE GW. Not reported
MTBE Tested Not Required to be Tested
Priority: Not reported
Local Case #. Not reported
Beneficial: Not reported
Staff JLC
GW Qualifies: Not reported
Max MTBE Soil: Not reported
Soil Qualifies Not reported
Hydr Basin #. Not reported
Operator. Not reported
Oversight Prgm. RB Lead Underground Storage Tank
Oversight Prgm. UST
Review Date. 8/25/87
Stop Date. Not reported
Work Suspended: Not reported
Responsible Party BLANK RP
RP Address. Not reported
Global Id. T0603701549
Org Name: Not reported

PETERSON/PURITAN INC (Continued) **1000218783**

Contact Person Not reported
MTBE Conc 0
Mtbe Fuel Not reported
Water System Name SANTA FE SPRINGS-CITY, WATER DEPT
Well Name. WELL 01
Distance To Lust: 2559.054018
Waste Discharge Global ID Not reported
Waste Disch Assigned Name: Not reported

LUST Region 4
Report Date. 2/20/1985
Lead Agency: Regional Board
Local Agency 19049
Case Number 906700016
Substance Solvents
Case Type: Soil
Status: Case Closed
Region. 4
Staff. Not reported

CORTESE:
Reg Id 906700016
Region: CORTESE
Reg By. Leaking Underground Storege Tanks

HMS:
Facility Id: 006134-I06350
Facility Type I01
Permit Number 00002412J — Permit Status. Closed
Facility Status: Closed — Area 1H
Region. Los Angeles County

Facility Id. 006134-006350
Facility Type. Not reported
Permit Number: Not reported — Permit Status Not reported
Facility Status Closed — Area 1H
Region. Los Angeles County.

UST HIST.
Facility ID. 17533
Tank Num 1 — Container Num: 1U
Tank Capacity. 6000 — Year Installed: 1966
Tank Used for: PRODUCT
Type of Fuel. Not Reported — Tank Construction. 1/4 inches
Leak Detection Visual, Stock Inventor, Pressure Test
Contact Name: HEIDI GREEN — Telephone. (213) 946-6471
Total Tanks: 11 — Region. STATE
Facility Type 2 — Other Type CONTRACT PACKAGER

Facility ID 17533
Tank Num. 2 — Container Num 2U
Tank Capacity. 6000 — Year Installed: 1966
Tank Used for: PRODUCT
Type of Fuel: Not Reported — Tank Construction: 1/4 inches
Leak Detection Visual, Stock Inventor, Pressure Test
Contact Name: HEIDI GREEN — Telephone: (213) 946-6471
Total Tanks. 11 — Region. STATE
Facility Type: 2 — Other Type CONTRACT PACKAGER

PETERSON/PURITAN INC (Continued) **1000218783**

Facility ID:	17533		
Tank Num	3	Container Num	3U
Tank Capacity	6000	Year Installed	1966
Tank Used for.	PRODUCT		
Type of Fuel:	Not Reported	Tank Construction:	1/4 inches
Leak Detection	Visual, Stock Inventor, Pressure Test		
Contact Name:	HEIDI GREEN	Telephone:	(213) 946-6471
Total Tanks	11	Region	STATE
Facility Type:	2	Other Type	CONTRACT PACKAGER

Facility ID:	17533		
Tank Num.	4	Container Num	4U
Tank Capacity	7000	Year Installed	1972
Tank Used for	PRODUCT		
Type of Fuel	Not Reported	Tank Construction:	1/4 inches
Leak Detection	Visual, Stock Inventor, Pressure Test		
Contact Name:	HEIDI GREEN	Telephone	(213) 946-6471
Total Tanks:	11	Region	STATE
Facility Type	2	Other Type:	CONTRACT PACKAGER

Facility ID	17533		
Tank Num	5	Container Num:	5U
Tank Capacity	7000	Year Installed	1972
Tank Used for.	PRODUCT		
Type of Fuel:	Not Reported	Tank Construction	1/4 inches
Leak Detection	Visual, Stock Inventor, Pressure Test		
Contact Name	HEIDI GREEN	Telephone:	(213) 946-6471
Total Tanks	11	Region:	STATE
Facility Type:	2	Other Type.	CONTRACT PACKAGER

Facility ID.	17533		
Tank Num:	6	Container Num:	6U
Tank Capacity:	7000	Year Installed:	1972
Tank Used for:	PRODUCT		
Type of Fuel	Not Reported	Tank Construction	1/4 inches
Leak Detection	Visual, Stock Inventor, Pressure Test		
Contact Name	HEIDI GREEN	Telephone	(213) 946-6471
Total Tanks	11	Region.	STATE
Facility Type.	2	Other Type	CONTRACT PACKAGER

Facility ID	17533		
Tank Num	7	Container Num:	7U
Tank Capacity	7000	Year Installed:	1972
Tank Used for:	PRODUCT		
Type of Fuel:	Not Reported	Tank Construction:	1/4 inches
Leak Detection	Visual, Stock Inventor, Pressure Test		
Contact Name	HEIDI GREEN	Telephone	(213) 946-6471
Total Tanks.	11	Region	STATE
Facility Type	2	Other Type.	CONTRACT PACKAGER

Facility ID	17533		
Tank Num:	8	Container Num	8U
Tank Capacity:	6000	Year Installed	1969
Tank Used for:	PRODUCT		
Type of Fuel:	Not Reported	Tank Construction	1/4 inches
Leak Detection	Visual, Stock Inventor, Pressure Test		

PETERSON/PURITAN INC (Continued) **1000218783**

Contact Name.	HEIDI GREEN	Telephone:	(213) 946-6471
Total Tanks:	11	Region	STATE
Facility Type.	2	Other Type:	CONTRACT PACKAGER

Facility ID	17533		
Tank Num.	9	Container Num	9U
Tank Capacity:	6000	Year Installed:	1969
Tank Used for	PRODUCT		
Type of Fuel	Not Reported	Tank Construction	1/4 inches
Leak Detection	Visual, Stock Inventor, Pressure Test		
Contact Name:	HEIDI GREEN	Telephone.	(213) 946-6471
Total Tanks	11	Region:	STATE
Facility Type.	2	Other Type	CONTRACT PACKAGER

Facility ID	17533		
Tank Num:	10	Container Num	10U
Tank Capacity	6000	Year Installed	1969
Tank Used for	PRODUCT		
Type of Fuel	Not Reported	Tank Construction	1/4 inches
Leak Detection.	Visual, Stock Inventor, Pressure Test		
Contact Name:	HEIDI GREEN	Telephone:	(213) 946-6471
Total Tanks:	11	Region	STATE
Facility Type	2	Other Type	CONTRACT PACKAGER

Facility ID	17533		
Tank Num:	11	Container Num.	11U
Tank Capacity	6000	Year Installed.	1969
Tank Used for	PRODUCT		
Type of Fuel	Not Reported	Tank Construction	1/4 inches
Leak Detection	Visual, Stock Inventor, Pressure Test		
Contact Name	HEIDI GREEN	Telephone:	(213) 946-6471
Total Tanks:	11	Region:	STATE
Facility Type:	2	Other Type:	CONTRACT PACKAGER

96
SW
1/2-1
4104 ft.
Lower

CALAVAR CORPORATION FACILITY **LUST S101298035**
9200 SORENSEN AVE S **Cortese N/A**
SANTA FE SPRINGS, CA 90670

State LUST

Cross Street	SANTA FE SPRINGS RD.		
Qty Leaked:	Not reported		
Case Number	I-06744		
Reg Board:	4		
Chemical.	Gasoline		
Lead Agency	Regional Board		
Local Agency	19049		
Case Type.	Soil only		
Status	Not reported		
County:	Los Angeles		
Review Date.	Not reported	Confirm Leak:	Not reported
Workplan:	4/29/92	Prelim Assess	4/29/92
Pollution Char	Not reported	Remed Plan:	Not reported
Remed Action	Not reported	Monitoring:	Not reported
Close Date	4/16/97		
Release Date:	Not reported		
Cleanup Fund Id	Not reported		
Discover Date	3/16/92		

CALAVAR CORPORATION FACILITY (Continued) **S101298035**

Enforcement Dt: Not reported
Enf Type: Not reported
Enter Date: 5/25/92
Funding: Federal Funds
Staff Initials: UNK
How Discovered: Tank Closure
How Stopped: Other Means
Interim: Not reported
Leak Cause: Unknown
Leak Source: Tank
MTBE Date: Not reported
Max MTBE GW: Not reported
MTBE Tested: Site NOT Tested for MTBE Includes Unknown and Not Analyzed
Priority: Not reported
Local Case #: Not reported
Beneficial: Not reported
Staff: JLC
GW Qualifies: Not reported
Max MTBE Soil: Not reported
Soil Qualifies: Not reported
Hydr Basin #: Not reported
Operator: Not reported
Oversight Prgm: RB Lead Underground Storage Tank
Oversight Prgm: UST
Review Date: 4/17/97
Stop Date: Not reported
Work Suspended: Not reported
Responsible Party: CALAVAR CORPORATION
RP Address: P O. BOX 21447, WACO, TX 76702-1447
Global Id: T0603703256
Org Name: Not reported
Contact Person: Not reported
MTBE Conc: 0
Mtbe Fuel: Not reported
Water System Name: SANTA FE SPRINGS-CITY, WATER DEPT
Well Name: WELL 01
Distance To Lust: 3061 676431
Waste Discharge Global ID: Not reported
Waste Disch Assigned Name: Not reported

LUST Region 4
Report Date: 4/29/1992
Lead Agency: Regional Board
Local Agency: 19049
Case Number: I-06744
Substance: Gasoline
Case Type: Soil
Status: Case Closed
Region: 4
Staff: Not reported

CORTESE.
Reg Id: 3176
Region: CORTESE
Reg By: Leaking Underground Storage Tanks

Reg Id: I-06744
Region: CORTESE

CALAVAR CORPORATION FACILITY (Continued) **S101298035**

Reg By: Leaking Underground Storage Tanks

X97 **PRESTOH WEED CONTROL** **LUST S101298481**
NNE **12363 WHITTIER BLVD** **Cortese N/A**
1/2-1 **WHITTIER, CA 90602**
4109 ft.
Higher **Site 1 of 2 in cluster X**

State LUST:
Cross Street: MAR VISTA
Qty Leaked: Not reported
Case Number: 121389-08
Reg Board: 4
Chemical: 1
Lead Agency: Local Agency
Local Agency: 19000
Case Type: Soil only
Status: Not reported
County: Los Angeles
Review Date: Not reported — Confirm Leak: Not reported
Workplan: Not reported — Prelim Assess.: Not reported
Pollution Char: Not reported — Remed Plan.: Not reported
Remed Action: Not reported — Monitoring: Not reported
Close Date: Not reported
Release Date: Not reported
Cleanup Fund Id: Not reported
Discover Date: Not reported
Enforcement Dt: Not reported
Enf Type: Not reported
Enter Date: 12/7/89
Funding: Not reported
Staff Initials: Not reported
How Discovered: Not reported
How Stopped: Not reported
Interim: Not reported
Leak Cause: Not reported
Leak Source: Not reported
MTBE Date: Not reported
Max MTBE GW: Not reported
MTBE Tested: Not Required to be Tested
Priority: Not reported
Local Case #: Not reported
Beneficial: Not reported
Staff: JLC
GW Qualifies: Not reported
Max MTBE Soil: Not reported
Soil Qualifies: Not reported
Hydr Basin #: Not reported
Operator: Not reported
Oversight Prgm: Local Implementing Agency UST (includes non-LOP cases within LOP jurisdiction)
Oversight Prgm: LIA
Review Date: 12/13/89
Stop Date: Not reported
Work Suspended: Not reported
Responsible Party: UNION PACIFIC CORP.
RP Address: 1416 DODGEST, OMAHA, NE 68179
Global Id: T0603700212
Org Name: Not reported

PRESTOH WEED CONTROL (Continued) **S101298481**

Contact Person Not reported
MTBE Conc 0
Mtbe Fuel Not reported
Water System Name. SANTA FE SPRINGS-CITY, WATER DEPT
Well Name WELL 01
Distance To Lust 7893 476938
Waste Discharge Global ID. Not reported
Waste Disch Assigned Name Not reported

LUST Region 4.
Report Date. 11/27/1989
Lead Agency Local Agency
Local Agency 19000
Case Number: 121389-08
Substance: 1
Case Type Soil
Status Remedial action (cleanup) Underway
Region. 4
Staff Not reported

CORTESE
Reg Id 121389-08
Region CORTESE
Reg By. Leaking Underground Storage Tanks

X98 NNE 1/2-1 4137 ft. Higher **LEGGETT & PLATT, INC** **RCRIS-LQG 1000234429**
12352 WHITTIER BLVD **FINDS CAD981376379**
WHITTIER, CA 90602 **LUST**
Cortese
CA SLIC

Site 2 of 2 in cluster X

RCRIS
Owner: LEGGETT & PLATT, INC
(415) 555-1212
EPA ID CAD981376379
Contact. ENVIRONMENTAL MANAGER
(213) 945-2641
Classification Large Quantity Generator
Used Oil Recyc. No
TSDF Activities Not reported
Violation Status No violations found

FINDS.
Other Pertinent Environmental Activity Identified at Site
Facility Registry System (FRS)
National Emissions Trends (NET)
Resource Conservation and Recovery Act Information system (RCRAINFO)
Toxic Chemical Release Inventory System (TRIS)

State LUST
Cross Street Not reported
Qty Leaked: Not reported
Case Number I-14429
Reg Board 4
Chemical Solvants
Lead Agency Regional Board
Local Agency 19000
Case Type: Other ground water affected

LEGGETT & PLATT, INC (Continued) **1000234429**

Status Not reported
County Los Angeles
Review Date 3/8/96 Confirm Leak. 3/8/96
Workplan Not reported Prelim Assess. Not reported
Pollution Char Not reported Remed Plan. Not reported
Remed Action 4/11/97 Monitoring: 4/11/97
Close Date. Not reported
Release Date. Not reported
Cleanup Fund Id Not reported
Discover Date Not reported
Enforcement Dt Not reported
Enf Type Not reported
Enter Date 5/8/90
Funding Federal Funds
Staff Initials: Not reported
How Discovered Not reported
How Stopped Not reported
Interim . Not reported
Leak Cause Not reported
Leak Source Not reported
MTBE Date Not reported
Max MTBE GW Not reported
MTBE Tested Not Required to be Tested
Priority Not reported
Local Case # . Not reported
Beneficial. Not reported
Staff : SLC
GW Qualifies Not reported
Max MTBE Soil . Not reported
Soil Qualifies : Not reported
Hydr Basin # Not reported
Operator Not reported
Oversight Prgm. Spills, Leaks, Investigations and Cleanup UST
Oversight Prgm SLIC
Review Date 4/11/97
Stop Date Not reported
Work Suspended Not reported
Responsible Party LEGGETT & PLATT, INC.
RP Address NO. 1 LEGGETT RD , CARTHAGE, MO 64836
Global Id. T0603704167
Org Name Not reported
Contact Person: Not reported
MTBE Conc 0
Mtbe Fuel Not reported
Water System Name SANTA FE SPRINGS-CITY, WATER DEPT
Well Name WELL 01
Distance To Lust 7670 357149
Waste Discharge Global ID. Not reported
Waste Disch Assigned Name Not reported

LUST Region 4
Report Date 3/3/1990
Lead Agency Regional Board
Local Agency 19000
Case Number: I-14429
Substance Solvents
Case Type. Groundwater
Status: Post remedial action monitoring

LEGGETT & PLATT, INC (Continued) **1000234429**

Region: 4
Staff: SLC

CORTESE.
Reg Id I-14429
Region CORTESE
Reg By Leaking Underground Storage Tanks

SLIC Region 4
Facility Status. Site Assessment
Region 4
SLIC 0601
Staff. GJH
Substance Not reported
Cross Street Not reported

99
SSW
1/2-1
4152 ft.
Lower

US GYPSUM COMPANY **HAZNET S103676558**
9306 SORENSEN AVE **Cortese N/A**
SANTA FE SPRINGS, CA 90670

HAZNET.
Gepaid: CAL000130598
Tepaid. AZD983473539
Gen County: Los Angeles
Tsd County: 99
Tons. 8428
Category: Polychlorinated biphenyls and material containing PCB's
Disposal Method Recycler
Contact. UNITED STATES GYPSUM CORP
Telephone. (312) 606-4000
Mailing Address. 9306 SORENSEN AVE
SANTA FE SPRINGS, CA 90670 - 2647
County Los Angeles

Gepaid CAL000130598
Tepaid: CAD981696420
Gen County Los Angeles
Tsd County Los Angeles
Tons 3 7530
Category: Waste oil and mixed oil
Disposal Method Transfer Station
Contact. UNITED STATES GYPSUM CORP
Telephone: (312) 606-4000
Mailing Address. 9306 SORENSEN AVE
SANTA FE SPRINGS, CA 90670 - 2647
County Los Angeles

Gepaid. CAL000130598
Tepaid CAD981696420
Gen County. Los Angeles
Tsd County: Los Angeles
Tons: 3.7530
Category. Oil/water separation sludge
Disposal Method Transfer Station
Contact: UNITED STATES GYPSUM CORP
Telephone: (312) 606-4000
Mailing Address 9306 SORENSEN AVE
SANTA FE SPRINGS, CA 90670 - 2647
County Los Angeles

US GYPSUM COMPANY (Continued) **S103676558**

Gepaid: CAL000130598
Tepaid CAD059494310
Gen County Los Angeles
Tsd County Santa Clara
Tons 1.5000
Category Unspecified oil-containing waste
Disposal Method Disposal, Other
Contact UNITED STATES GYPSUM CORP
Telephone (312) 606-4000
Mailing Address: 9306 SORENSEN AVE
SANTA FE SPRINGS, CA 90670 - 2647
County Los Angeles

Gepaid: CAL000130598
Tepaid: CAD982444481
Gen County Los Angeles
Tsd County San Bernardino
Tons 6250
Category: Unspecified oil-containing waste
Disposal Method Transfer Station
Contact. UNITED STATES GYPSUM CORP
Telephone (312) 606-4000
Mailing Address 9306 SORENSEN AVE
SANTA FE SPRINGS, CA 90670 - 2647
County Los Angeles

The CA HAZNET database contains 7 additional records for this site.
Please contact your EDR Account Executive for more information

CORTESE:
Reg Id: I-06134
Region. CORTESE
Reg By. Leaking Underground Storage Tanks

Y100
WSW
1/2-1
4173 ft.
Lower

FLIGHT TRUCKING **LUST U002287711**
11770 BURKE ST **Cortese N/A**
SANTA FE SPRINGS, CA 90670 **LOS ANGELES CO. HMS**

Site 1 of 2 in cluster Y

State LUST.
Cross Street: Not reported
Qty Leaked: Not reported
Case Number I-15425
Reg Board. 4
Chemical: Diesel
Lead Agency Local Agency
Local Agency : 19049
Case Type: Soil only
Status: Not reported
County: Los Angeles
Review Date. 2/9/90
Workplan Not reported
Pollution Char Not reported
Remed Action. Not reported
Close Date 12/20/90
Release Date: Not reported
Cleanup Fund Id : Not reported
Discover Date . 1/1/90

Confirm Leak: 2/9/90
Prelim Assess: Not reported
Remed Plan: Not reported
Monitoring: Not reported

FLIGHT TRUCKING (Continued) **U002287711**

Enforcement Dt Not reported
Enf Type: Not reported
Enter Date 2/10/90
Funding State Funds
Staff Initials. UNK
How Discovered: Tank Closure
How Stopped Close Tank
Interim Not reported
Leak Cause Unknown
Leak Source: Tank
MTBE Date Not reported
Max MTBE GW Not reported
MTBE Tested. Not Required to be Tested
Priority Not reported
Local Case # : Not reported
Beneficial Not reported
Staff : JLC
GW Qualifies : Not reported
Max MTBE Soil Not reported
Soil Qualifies Not reported
Hydr Basin #. Not reported
Operator . Not reported
Oversight Prgm. Local Implementing Agency UST (includes non-LOP cases within LOP jurisdiction)
Oversight Prgm LIA
Review Date : 2/6/91
Stop Date Not reported
Work Suspended Not reported
Responsible Party PILOT CHEMICAL OF CALIFORNIA
RP Address. 11756 BURKE STREET, SANTA FE SPRINGS, 90670
Global Id: T0603704302
Org Name Not reported
Contact Person Not reported
MTBE Conc: 0
Mtbe Fuel Not reported
Water System Name. SANTA FE SPRINGS-CITY, WATER DEPT
Well Name WELL 01
Distance To Lust 538.9091883
Waste Discharge Global ID Not reported
Waste Disch Assigned Name: Not reported

LUST Region 4.
Report Date 2/14/1990
Lead Agency: Local Agency
Local Agency 19049
Case Number I-15425
Substance Diesel
Case Type: Soil
Status: Case Closed
Region 4
Staff. Not reported

CORTESE
Reg Id: I-15425
Region: CORTESE
Reg By. Leaking Underground Storage Tanks

HMS
Facility Id 014725-015425

FLIGHT TRUCKING (Continued) **U002287711**

Facility Type: Not reported
Permit Number Not reported — Permit Status Not reported
Facility Status: Closed — Area 1H
Region Los Angeles County:

Z101 **LIQUID AIR INC** **TSCA 1000425112**
WSW **8832 S DICE RD** **CA FID UST N/A**
1/2-1 **SANTA FE SPRINGS, CA 90670** **Cal-Sites**
4204 ft. **LOS ANGELES CO. HMS**
Lower

Site 1 of 8 in cluster Z

CAL-SITES
Facility ID 19280766
Status: NFA - NO FURTHER ACTION FOR DTSC
Status Date 12/08/1994
Lead Not reported
Region: 3 - BURBANK
Branch. SB - SOUTHERN CA. - B
File Name: Not reported
Status Name NO FURTHER ACTION FOR DTSC
Lead Agency. N/A — Not reported
NPL: Not reported
SIC. 28 MANU - CHEMICALS & ALLIED PRODUCTS
Facility Type N/A
Type Name. Not reported
Staff Member Responsible for Site Not reported
Supervisor Responsible for Site: MMONROY
Region Water Control Board: LA - LOS ANGELES
Access Controlled
Cortese. C
Hazardous Ranking Score Not reported
Date Site Hazard Ranked: Not reported
Groundwater Contamination Not reported
No. of Contamination Sources 0
Lat/Long: 0° 0' 0.00" / 0° 0' 0.00"
Lat/long Method Not reported
State Assembly Distrct Code Not reported
State Senate Distrct Not reported

The CAL-SITES database may contain additional details for this site
Please contact your EDR Account Executive for more information.

FID
Facility ID. 19002529 — Regulate ID CAC000233
Reg By: Inactive Underground Storage Tank Location
Cortese Code Not reported — SIC Code Not reported
Status Inactive — Facility Tel (213) 945-1383
Mail To: Not reported
8832 S DICE RD
SANTE FE SPRINGS, CA 90670
Contact. Not reported — Contact Tel: Not reported
DUNs No. Not reported — NPDES No. Not reported
Creation 10/22/93 — Modified 00/00/00
EPA ID Not reported
Comments. Not reported

LIQUID AIR INC (Continued) **1000425112**

Facility ID	19002529	Regulate ID.	CAC000233
Reg By.	Active Underground Storage Tank Location		
Cortese Code.	Not reported	SIC Code	Not reported
Status	Active	Facility Tel	(916) 622-1551
Mail To	Not reported		
	PO BOX 277670		
	PLACERVILLE, CA 95616		
Contact	Not reported	Contact Tel	Not reported
DUNs No.	Not reported	NPDES No:	Not reported
Creation	10/22/93	Modified.	00/00/00
EPA ID.	Not reported		
Comments:	Not reported		

HMS:

Facility Id	000224-I00225		
Facility Type.	I01		
Permit Number	000004784	Permit Status:	Closed
Facility Status	Closed	Area	1H
Region:	Los Angeles County:		
Facility Id:	000224-000225		
Facility Type	T0		
Permit Number:	00005268T	Permit Status.	Closed
Facility Status	Closed	Area:	1H
Region.	Los Angeles County.		

Z102 WSW 1/2-1 4204 ft. Lower

BURDETT OXYGEN COMPANY OF CALIFORNIA (1) **Cal-Sites 1000188638**
8832-8838 SOUTH DICE ROAD **N/A**
SANTA FE SPRINGS, CA 90670

Site 2 of 8 in cluster Z

CAL-SITES:

Facility ID	19280224	
Status	PEAR - PRELIMINARY ENDANGERMENT ASSESSMENT (PEA) REQUIRED	
Status Date	06/06/1995	
Lead	EPA	
Region.	3 - BURBANK	
Branch.	SA - SOUTHERN CA - A	
File Name:	Not reported	
Status Name.	PRELIMINARY ENDANGERMENT ASSESSMENT REQUIRED	
Lead Agency	ENVIRONMENTAL PROTECTION AGENCY	Not reported
NPL:	Not Listed	
SIC:	28 MANU CHEMICALS & ALLIED PRODUCTS	
Facility Type:	RESPONSIBLE PARTY	
Type Name.	RP	
Staff Member Responsible for Site:	Not reported	
Supervisor Responsible for Site	Not reported	
Region Water Control Board.	LA - LOS ANGELES	
Access	Controlled	
Cortese	C	
Hazardous Ranking Score:	05.29	
Date Site Hazard Ranked	04/18/1991	
Groundwater Contamination:	Not reported	
No of Contamination Sources.	0	
Lat/Long:	0° 0' 0.00" / 0° 0' 0.00"	
Lat/long Method	Not reported	
State Assembly District Code	Not reported	

BURDETT OXYGEN COMPANY OF CALIFORNIA (1) (Continued) **1000188638**

State Senate District Not reported

The CAL-SITES database may contain additional details for this site
Please contact your EDR Account Executive for more information.

Z103 WSW 1/2-1 4204 ft. Lower

LIQUID AIR CORP. **LUST S102628643**
8832 DICE RD S **Cortese N/A**
SANTA FE SPRINGS, CA 90670

Site 3 of 8 in cluster Z

State LUST

Cross Street	LOS NIETOS RD		
Qty Leaked	Not reported		
Case Number	I-00225		
Reg Board.	4		
Chemical.	Diesel		
Lead Agency.	Local Agency		
Local Agency	19049		
Case Type:	Soil only		
Status.	Not reported		
County:	Los Angeles		
Review Date:	Not reported	Confirm Leak	Not reported
Workplan	4/20/90	Prelim Assess:	4/20/90
Pollution Char	Not reported	Remed Plan:	Not reported
Remed Action	Not reported	Monitoring.	Not reported
Close Date:	12/24/92		
Release Date.	Not reported		
Cleanup Fund Id	Not reported		
Discover Date	7/24/89		
Enforcement Dt	Not reported		
Enf Type.	Not reported		
Enter Date	6/10/90		
Funding:	Federal Funds		
Staff Initials:	UNK		
How Discovered	Tank Closure		
How Stopped:	Close Tank		
Interim .	Not reported		
Leak Cause:	Unknown		
Leak Source:	Unknown		
MTBE Date :	Not reported		
Max MTBE GW	Not reported		
MTBE Tested.	Not Required to be Tested		
Priority:	Not reported		
Local Case # :	Not reported		
Beneficial:	Not reported		
Staff :	JLC		
GW Qualifies .	Not reported		
Max MTBE Soil :	Not reported		
Soil Qualifies :	Not reported		
Hydr Basin #.	Not reported		
Operator .	Not reported		
Oversight Prgm	Local Implementing Agency UST (includes non-LOP cases within LOP jurisdiction)		
Oversight Prgm	LIA		
Review Date .	5/7/93		
Stop Date	7/24/89		
Work Suspended	Not reported		
Responsible Party	LIQUID AIR CORP		

LIQUID AIR CORP. (Continued) **S102628843**

RP Address P O BOX 8038, WALNUT CREEK, 94596
Global Id. T0603702688
Org Name. Not reported
Contact Person Not reported
MTBE Conc. 0
Mtbe Fuel Not reported
Water System Name: SANTA FE SPRINGS-CITY. WATER DEPT
Well Name: WELL 01
Distance To Lust 1130 3811
Waste Discharge Global ID Not reported
Waste Disch Assigned Name. Not reported

LUST Region 4:
Report Date 4/20/1990
Lead Agency: Local Agency
Local Agency 19049
Case Number: I-00225
Substance Diesel
Case Type. Soil
Status Case Closed
Region 4
Staff: Not reported

CORTESE
Reg Id 19280766
Region: CORTESE
Reg By: CALCI

Reg Id I-00225
Region. CORTESE
Reg By Leaking Underground Storage Tanks

---

104 WNW 1/2-1 4222 ft. Lower

CAL MAF INC.
11600 WASHINGTON BLVD
WHITTIER, CA 90606

LUST S103945743
Cortese N/A
LOS ANGELES CO. HMS

State LUST:
Cross Street: Not reported
Qty Leaked Not reported
Case Number I-04065
Reg Board 4
Chemical 32168
Lead Agency Local Agency
Local Agency . 19049
Case Type. Soil only
Status Not reported
County Los Angeles
Abate Method Excavate and Dispose - remove contaminated soil and dispose in approved site
Review Date Not reported — Confirm Leak: Not reported
Workplan Not reported — Prelim Assess Not reported
Pollution Char. Not reported — Remed Plan Not reported
Remed Action. Not reported — Monitoring: Not reported
Close Date: 1/26/88
Release Date Not reported
Cleanup Fund Id . Not reported
Discover Date 6/29/87
Enforcement Dt . Not reported

CAL MAF INC. (Continued) **S103945743**

Enf Type. Not reported
Enter Date Not reported
Funding. Not reported
Staff Initials. UNK
How Discovered: Repair Tank
How Stopped Close Tank
Interim: Not reported
Leak Cause. Unknown
Leak Source Unknown
MTBE Date Not reported
Max MTBE GW Not reported
MTBE Tested: Not Required to be Tested
Priority: Not reported
Local Case # . Not reported
Beneficial. Not reported
Staff: JLC
GW Qualifies Not reported
Max MTBE Soil Not reported
Soil Qualifies: Not reported
Hydr Basin # Not reported
Operator : Not reported
Oversight Prgm: Local Implementing Agency UST (includes non-LOP cases within LOP jurisdiction)
Oversight Prgm LIA
Review Date . 5/27/99
Stop Date: 6/29/87
Work Suspended: Not reported
Responsible Party CAL MAF, INC
RP Address 11600 WASHINGTON BLVD , WHITTIER, CA 90606
Global Id T0603702962
Org Name. Not reported
Contact Person Not reported
MTBE Conc. 0
Mtbe Fuel. Not reported
Water System Name SANTA FE SPRINGS-CITY, WATER DEPT
Well Name: WELL 01
Distance To Lust. 2953 751839
Waste Discharge Global ID Not reported
Waste Disch Assigned Name Not reported

LUST Region 4
Report Date: 5/14/1999
Lead Agency Local Agency
Local Agency: 19049
Case Number I-04065
Substance: 32168
Case Type. Soil
Status. Case Closed
Region 4
Staff: Not reported

CORTESE
Reg Id I-04065
Region CORTESE
Reg By Leaking Underground Storage Tanks

HMS:
Facility Id 003921-004065
Facility Type Not reported

CAL MAF INC (Continued) **S103945743**

Permit Number Not reported | Permit Status: Not reported
Facility Status Closed | Area 1H
Region. Los Angeles County:

Z105 **CHMIRS S100277305**
WSW **8851 DICE ROAD** **N/A**
1/2-1 **SANTA FE SPRINGS, CA 90670**
4265 ft.
Lower **Site 4 of 8 in cluster Z**

CHMIRS

OES Control Number	9115641	DOT ID:	2802
DOT Hazard Class:	Corrosives		
Chemical Name	COPPER CHLORIDE		
Extent of Release:	Not reported		
CAS Number	7668896	Quantity Released	Not reported
Environmental Contamination	Air	Property Use.	Hazmat Chemical Manufacturing
Incident Date.	26-FEB-91	Date Completed	26-FEB-91
Time Completed	940		
Physical State Stored .	Liquid		
Physical State Released	Gas		
Release Unit	Cu Ft		
Container Descnption :	1		
Container Type	21		
Container Matenal	Plastic Fiberglass , Rigid		
Level Of Container :	Ground Level		
Container Capacity .	10000		
Container Capacity Units (code) .	2		
Extent Of Release (code) :	7		
Agency Id Number .	19175		
Agency Incident Number	104195		
OES Incident Number	9115641		
Time Notified	852		
Surrounding Area	762		
Estimated Temperature	70		
Property Management :	P		
More Than Two Substances Involved? .	Not reported		
Special Studies 1 .	Not reported		
Special Studies 2 .	Not reported		
Special Studies 3	Not reported		
Special Studies 4 :	Not reported		
Special Studies 5	Not reported		
Special Studies 6 :	Not reported		
Responding Agency Personel # Of Injunes :	0		
Responding Agency Personel # Of Fatalities	0		
Resp Agncy Personel # Of Decontaminated :	0		
Others Number Of Decontaminated .	0		
Others Number Of Injunes .	0		
Others Number Of Fatalities .	0		
Vehicle Make/year	Not reported		
Vehicle License Number :	Not reported		
Vehicle State :	Not reported		
Vehicle Id Number :	Not reported		
CA/DOT/PUC/ICC Number :	Not reported		
Company Name	Not reported		
Reporting Officer Name/ID :	NEM WELLAND 736		
Report Date	26-FEB-91		
Comments :	Yes		
Facility Telephone Number .	213 941-9713		

Z106 **CHMIRS S100278100**
WSW **8851 DICE** **N/A**
1/2-1 **SANTA FE SPRINGS, CA 90670**
4265 ft.
Lower **Site 5 of 8 in cluster Z**

CHMIRS.

OES Control Number:	9118853	DOT ID.	Not reported
DOT Hazard Class	Not Reported		
Chemical Name	HYDROUS ACID SOLUTION		
Extent of Release.	Not reported		
CAS Number.	Not reported	Quantity Released	Not reported
Environmental Contamination:	Air	Property Use:	Hazmat Chemical Manufacturing
Incident Date:	27-AUG-91	Date Completed.	27-AUG-91
Time Completed :	2235		
Physical State Stored	Liquid		
Physical State Released :	Gas		
Release Unit :	Cu Ft		
Container Description .	1		
Container Type .	21		
Container Matenal	Iron Steel and Other Iron Alloys		
Level Of Container :	Ground Level		
Container Capacity .	5000		
Container Capacity Units (code)	2		
Extent Of Release (code)	7		
Agency Id Number .	19175		
Agency Incident Number :	1836		
OES Incident Number	9118853		
Time Notified :	2020		
Surrounding Area .	762		
Estimated Temperature :	72		
Property Management .	P		
More Than Two Substances Involved? .	Not reported		
Special Studies 1 :	Not reported		
Special Studies 2	Not reported		
Special Studies 3 .	Not reported		
Special Studies 4	Not reported		
Special Studies 5 .	Not reported		
Special Studies 6 .	Not reported		
Responding Agency Personel # Of Injunes .	0		
Responding Agency Personel # Of Fatalities .	0		
Resp Agncy Personel # Of Decontaminated .	0		
Others Number Of Decontaminated	0		
Others Number Of Injunes :	0		
Others Number Of Fatalities	0		
Vehicle Make/year :	Not reported		
Vehicle License Number	Not reported		
Vehicle State	Not reported		
Vehicle Id Number	Not reported		
CA/DOT/PUC/ICC Number	Not reported		
Company Name .	Not reported		
Reporting Officer Name/ID	NORVIL JAMES LOWE 1097		
Report Date :	28-AUG-91		
Comments .	No		
Facility Telephone Number	213 941-9713		

Z107 **CHMIRS S100278245**
WSW **8851 DICE ROAD** **N/A**
1/2-1 **SANTA FE SPRINGS, CA 90570**
4265 ft.
Lower **Site 6 of 8 in cluster Z**

(Continued) **S100278245**

CHMIRS.

OES Control Number	9115641	DOT ID	2802
DOT Hazard Class.	Corrosives		
Chemical Name.	COPPER CHLORIDE		
Extent of Release:	Not reported		
CAS Number:	7668896	Quantity Released	Not reported
Environmental Contamination:	Air	Property Use	Hazmat Chemical Manufactunng
Incident Date:	26-FEB-91	Date Completed	26-FEB-91
Time Completed	940		
Physical State Stored	Liquid		
Physical State Released :	Gas		
Release Unit :	Cu Ft		
Container Description	1		
Container Type .	21		
Container Material .	Plastic Fiberglass , Rigid		
Level Of Container	Ground Level		
Container Capacity .	10000		
Container Capacity Units (code)	2		
Extent Of Release (code)	7		
Agency Id Number .	19175		
Agency Incident Number .	104195		
OES Incident Number :	9115641		
Time Notified .	852		
Surrounding Area .	762		
Estimated Temperature	70		
Property Management .	P		
More Than Two Substances Involved?	Not reported		
Special Studies 1 :	Not reported		
Special Studies 2	Not reported		
Special Studies 3 :	Not reported		
Special Studies 4	Not reported		
Special Studies 5	Not reported		
Special Studies 6	Not reported		
Responding Agency Personel # Of Injunes	0		
Responding Agency Personel # Of Fatalities	0		
Resp Agncy Personel # Of Decontaminated	0		
Others Number Of Decontaminated	0		
Others Number Of Injunes	0		
Others Number Of Fatalities .	0		
Vehicle Make/year :	Not reported		
Vehicle License Number :	Not reported		
Vehicle State	Not reported		
Vehicle Id Number :	Not reported		
CA/DOT/PUC/ICC Number	Not reported		
Company Name :	Not reported		
Reporting Officer Name/ID	NEM WELLAND 736		
Report Date :	26-FEB-91		
Comments	Yes		
Facility Telephone Number	213 941-9713		

Z108 **SO CA CHEM CO INC** **RCRIS-LQG** **1000409074**
WSW **8851 DICE RD** **RCRIS-TSD** **90670STHRN88**
1/2-1 **SANTA FE SPRINGS, CA 90670** **FINDS**
4265 ft. **TRIS**
Lower **Site 7 of 8 in cluster Z** **RAATS**
CORRACTS
CERC-NFRAP
HIST UST
HAZNET

CERCLIS-NFRAP Classification Data.

Site Incident Category:	Not reported	Federal Facility.	Not a Federal Facility
Non NPL Code.	DR		
Ownership Status	Unknown	NPL Status	Not on the NPL

CERCLIS-NFRAP Assessment History:

Assessment:	DISCOVERY	Completed:	02/01/1986
Assessment	RCRA FACILITY ASSESSMENT	Completed.	09/30/1987
Assessment	PRELIMINARY ASSESSMENT	Completed:	12/01/1987
Assessment	SITE INSPECTION	Completed	09/08/1989
Assessment.	ARCHIVE SITE	Completed	01/23/1996

CERCLIS-NFRAP Alias Name(s):
PACIFIC WESTERN CHEM CO

CORRACTS Data:

EPA Id.	CAD008488025
Region	9
State:	CA
Area Name.	ENTIRE FACILITY
Original Scheduled Date:	Not reported
New Scheduled Date	Not reported
Actual Date	09/08/1989
Corrective Action.	CA075HI - CA Prioritization, Facility or areawas assigned a high corrective action priority

EPA Id:	CAD008488025
Region	9
State.	CA
Area Name:	ENTIRE FACILITY
Original Scheduled Date	Not reported
New Scheduled Date.	Not reported
Actual Date:	12/06/1991
Corrective Action	CA075HI - CA Prioritization, Facility or areawas assigned a high corrective action priority

EPA Id.	CAD008488025
Region	9
State	CA
Area Name	ENTIRE FACILITY
Original Scheduled Date	Not reported
New Scheduled Date:	Not reported
Actual Date:	12/08/1988
Corrective Action	CA100 - RFI Imposition

EPA Id.	CAD008488025
Region	9
State.	CA
Area Name	ENTIRE FACILITY
Original Scheduled Date:	Not reported
New Scheduled Date:	Not reported

SO CA CHEM CO INC (Continued) **1000409074**

Actual Date: 06/28/1990
Corrective Action. CA150 - RFI Workplan Approved

EPA Id: CAD008488025
Region 9
State: CA
Area Name: ENTIRE FACILITY
Original Scheduled Date: Not reported
New Scheduled Date. Not reported
Actual Date: 02/24/1992
Corrective Action CA225NR - Stabilization Measures Evaluation, This facility is , not amenable to stabilization activity at the present time for reasons other than (1) it appears to be technically, infeasible or inappropriate (NF) or (2) there is a lack of technical, information (IN) Reasons for this conclusion may be the status of, closure at the facility, the degree of risk, timing considerations, the status of corrective action work at the facility, or other, administrative considerations

The CORRACTS database contains 7 additional records for this site.
Please contact your EDR Account Executive for more information

RCRIS Corrective Action Summary:
Event: Current Human Exposures under Control, Yes, Current Human Exposures Under Control has been verified. Based on a review of information contained in the EI determination, current human exposures are expected to be under control at the facility under current and reasonably expected conditions This determination will be re-evaluated when the Agency/State becomes aware of significant changes at the facility.
Event Date 03/29/2002

Event Igration of Contaminated Groundwater under Control, Unacceptable migration of contaminated groundwater is observed or expected.
Event Date 03/29/2002

Event. Current Human Exposures under Control, Current human exposures are NOT under control
Event Date 05/04/2000

Event: Igration of Contaminated Groundwater under Control, Unacceptable migration of contaminated groundwater is observed or expected.
Event Date 05/04/2000

Event. Current Human Exposures under Control, Current human exposures are NOT under control
Event Date 05/06/1999

Event Igration of Contaminated Groundwater under Control, Unacceptable migration of contaminated groundwater is observed or expected.
Event Date: 05/06/1999

Event Date For Remedy Selection (CM Imposed)
Event Date 08/02/1995

Event CMS Approved
Event Date. 06/30/1995

SO CA CHEM CO INC (Continued) **1000409074**

Event CMS Workplan Approved
Event Date. 03/31/1992

Event: Stabilization Measures Evaluation,This facility is not amenable to stabilization activity at the present time for reasons other than 1) it appears to be technically infeasible or inappropriate (NF) or 2) there is a lack of technical information (IN). Reasons for this conclusion may be the status of closure at the facility, the degree of risk, timing considerations, the status of corrective action work at the facility, or other administrative considerations
Event Date 02/24/1992

Event. CA Prioritization, Facility or area was assigned a high corrective action priority
Event Date 12/06/1991

Event RFI Workplan Approved
Event Date 06/28/1990

Event. CA Prioritization, Facility or area was assigned a high corrective action priority
Event Date 09/08/1989

Event. RFI Imposition
Event Date 12/08/1988

RCRIS:
Owner. PHIBRO TECH INC
(201) 944-6000
EPA ID CAD008488025

Contact. EDWARD VIGIL
(310) 698-8036

Rank Status. 1
Rank Date: 08/27/1992
Classification. Handler transports wastes, but commercial status is unknown, Large Quantity Generator, TSDF
Used Oil Recyc No
TSDF Activities Not reported

BIENNIAL REPORTS:
Last Biennial Reporting Year 1999

Waste	Quantity (Lbs)	Waste	Quantity (Lbs)
D001	430.00	D002	143997433.91
D004	6511099.38	D007	6511759.40
D008	137374130 72		

Violation Status. Violations exist

Regulation Violated: 264.10-18.B
Area of Violation TSD-OTHER REQUIREMENTS (OVERSIGHT)
Date Violation Determined: 09/18/2000
Actual Date Achieved Compliance. 09/26/2000

Enforcement Action. WRITTEN INFORMAL
Enforcement Action Date 09/18/2000
Penalty Type: Not reported

Regulation Violated: 264 170-177.I
Area of Violation: TSD-OTHER REQUIREMENTS (OVERSIGHT)
Date Violation Determined. 09/18/2000
Actual Date Achieved Compliance 09/26/2000

SO CA CHEM CO INC (Continued) **1000409074**

Enforcement Action: WRITTEN INFORMAL
Enforcement Action Date: 09/18/2000
Penalty Type: Not reported

Regulation Violated: 270
Area of Violation: TSD-OTHER REQUIREMENTS (OVERSIGHT)
Date Violation Determined: 09/18/2000
Actual Date Achieved Compliance: 09/18/2000

Enforcement Action: WRITTEN INFORMAL
Enforcement Action Date: 09/18/2000
Penalty Type: Not reported

Regulation Violated: 264.10-18.B
Area of Violation: TSD-OTHER REQUIREMENTS (OVERSIGHT)
Date Violation Determined: 06/06/2000
Actual Date Achieved Compliance: 07/13/2000

Enforcement Action: WRITTEN INFORMAL
Enforcement Action Date: 06/06/2000
Penalty Type: Not reported

Regulation Violated: 264.170-177.I
Area of Violation: TSD-OTHER REQUIREMENTS (OVERSIGHT)
Date Violation Determined: 06/06/2000
Actual Date Achieved Compliance: 07/13/2000

Regulation Violated: 264 30-37 C
Area of Violation: TSD-OTHER REQUIREMENTS (OVERSIGHT)
Date Violation Determined: 06/06/2000
Actual Date Achieved Compliance: 07/13/2000

Regulation Violated: 270
Area of Violation: TSD-OTHER REQUIREMENTS (OVERSIGHT)
Date Violation Determined: 06/06/2000
Actual Date Achieved Compliance: 07/13/2000

Enforcement Action: WRITTEN INFORMAL
Enforcement Action Date: 06/06/2000
Penalty Type: Not reported

Regulation Violated: 264.90-94.F
Area of Violation: TSD-GOUNDWATER MONITORING REQUIREMENTS
Date Violation Determined: 01/15/1998
Actual Date Achieved Compliance: Not reported

Regulation Violated: 264.190-201.J
Area of Violation: TSD-OTHER REQUIREMENTS (OVERSIGHT)
Date Violation Determined: 01/15/1998
Actual Date Achieved Compliance: Not reported

Regulation Violated: 264 70-77 E
Area of Violation: TSD-OTHER REQUIREMENTS (OVERSIGHT)
Date Violation Determined: 07/07/1995
Actual Date Achieved Compliance: 08/10/1995

Regulation Violated: 270
Area of Violation: TSD-OTHER REQUIREMENTS (OVERSIGHT)
Date Violation Determined: 07/07/1995
Actual Date Achieved Compliance: Not reported

Enforcement Action: WRITTEN INFORMAL
Enforcement Action Date: 06/28/1995
Penalty Type: Not reported

SO CA CHEM CO INC (Continued) **1000409074**

Regulation Violated: 264 90-94 F
Area of Violation: TSD-GOUNDWATER MONITORING REQUIREMENTS
Date Violation Determined: 06/23/1993
Actual Date Achieved Compliance: Not reported

Enforcement Action: WRITTEN INFORMAL
Enforcement Action Date: 01/10/1994
Penalty Type: Not reported

Regulation Violated: 264 170-177 I
Area of Violation: TSD-OTHER REQUIREMENTS (OVERSIGHT)
Date Violation Determined: 05/28/1992
Actual Date Achieved Compliance: 11/23/1993

Regulation Violated: 264 10-18.B
Area of Violation: TSD-OTHER REQUIREMENTS (OVERSIGHT)
Date Violation Determined: 11/13/1991
Actual Date Achieved Compliance: 11/23/1993

Regulation Violated: 270
Area of Violation: TSD-OTHER REQUIREMENTS (OVERSIGHT)
Date Violation Determined: 11/13/1991
Actual Date Achieved Compliance: 11/23/1993

Regulation Violated: 264.50-56.D
Area of Violation: TSD-OTHER REQUIREMENTS (OVERSIGHT)
Date Violation Determined: 11/13/1991
Actual Date Achieved Compliance: 11/23/1993

Regulation Violated: 264.170-177 I
Area of Violation: TSD-OTHER REQUIREMENTS (OVERSIGHT)
Date Violation Determined: 11/13/1991
Actual Date Achieved Compliance: 11/23/1993

Regulation Violated: 264 140-150 H
Area of Violation: TSD-FINANCIAL RESPONSIBILITY REQUIREMENTS
Date Violation Determined: 01/23/1991
Actual Date Achieved Compliance: Not reported

Enforcement Action: WRITTEN INFORMAL
Enforcement Action Date: 02/28/1991
Penalty Type: Not reported

Regulation Violated: 270
Area of Violation: TSD-OTHER REQUIREMENTS (OVERSIGHT)
Date Violation Determined: 03/14/1990
Actual Date Achieved Compliance: 02/08/1991

Enforcement Action: WRITTEN INFORMAL
Enforcement Action Date: 03/26/1987
Penalty Type: Not reported

Enforcement Action: FINAL 3008(A) COMPLIANCE ORDER
Enforcement Action Date: 08/28/1987
Penalty Type: Not reported

Enforcement Action: WRITTEN INFORMAL
Enforcement Action Date: 07/05/1990
Penalty Type: Not reported

Regulation Violated: 264 140-150 H
Area of Violation: TSD-FINANCIAL RESPONSIBILITY REQUIREMENTS
Date Violation Determined: 03/14/1990
Actual Date Achieved Compliance: 02/08/1991

SO CA CHEM CO INC (Continued) **1000409074**

Enforcement Action: WRITTEN INFORMAL
Enforcement Action Date: 03/09/1988
Penalty Type: Not reported

Enforcement Action: WRITTEN INFORMAL
Enforcement Action Date: 07/05/1990
Penalty Type.: Not reported

Regulation Violated: 264 110-120.G
Area of Violation: TSD-CLOSURE/POST-CLOSURE REQUIREMENTS
Date Violation Determined: 03/14/1990
Actual Date Achieved Compliance: 02/08/1991

Enforcement Action.: WRITTEN INFORMAL
Enforcement Action Date.: 03/09/1988
Penalty Type: Not reported

Enforcement Action.: WRITTEN INFORMAL
Enforcement Action Date: 07/05/1990
Penalty Type: Not reported

Regulation Violated: 270
Area of Violation: TSD-OTHER REQUIREMENTS (OVERSIGHT)
Date Violation Determined: 05/17/1989
Actual Date Achieved Compliance.: 02/08/1991

Enforcement Action: WRITTEN INFORMAL
Enforcement Action Date.: 07/06/1989
Penalty Type: Final Monetary Penalty

Enforcement Action.: FINAL 3008(A) COMPLIANCE ORDER
Enforcement Action Date: 10/06/1989
Penalty Type.: Final Monetary Penalty

Regulation Violated: 264 90-94 F
Area of Violation: TSD-GOUNDWATER MONITORING REQUIREMENTS
Date Violation Determined.: 06/15/1988
Actual Date Achieved Compliance: Not reported

Enforcement Action.: FINAL 3008(H) I.S CA ORDERS (NON-HSWA)
Enforcement Action Date: 12/08/1988
Penalty Type: Not reported

Regulation Violated: 264.140-150.H
Area of Violation: TSD-FINANCIAL RESPONSIBILITY REQUIREMENTS
Date Violation Determined: 02/08/1988
Actual Date Achieved Compliance: 10/04/1988

Enforcement Action.: WRITTEN INFORMAL
Enforcement Action Date: 03/10/1988
Penalty Type.: Not reported

Regulation Violated: 270
Area of Violation: TSD-OTHER REQUIREMENTS (OVERSIGHT)
Date Violation Determined: 02/05/1988
Actual Date Achieved Compliance: 02/08/1991

Enforcement Action: WRITTEN INFORMAL
Enforcement Action Date.: 03/09/1988
Penalty Type: Not reported

Enforcement Action.: WRITTEN INFORMAL
Enforcement Action Date.: 07/05/1990
Penalty Type: Not reported

SO CA CHEM CO INC (Continued) **1000409074**

Regulation Violated: FEA
Area of Violation: FORMAL ENFORCEMENT AGREEMENT
Date Violation Determined: 02/05/1988
Actual Date Achieved Compliance: Not reported

Enforcement Action: WRITTEN INFORMAL
Enforcement Action Date: 03/09/1988
Penalty Type.: Not reported

Enforcement Action: WRITTEN INFORMAL
Enforcement Action Date: 07/05/1990
Penalty Type.: Not reported

Regulation Violated: 264 140-150.H
Area of Violation: TSD-FINANCIAL RESPONSIBILITY REQUIREMENTS
Date Violation Determined: 02/24/1987
Actual Date Achieved Compliance: 10/14/1988

Enforcement Action.: WRITTEN INFORMAL
Enforcement Action Date.: 03/26/1987
Penalty Type: Not reported

Enforcement Action.: FINAL 3008(A) COMPLIANCE ORDER
Enforcement Action Date: 08/28/1987
Penalty Type.: Not reported

Enforcement Action: WRITTEN INFORMAL
Enforcement Action Date: 07/05/1990
Penalty Type.: Not reported

There are 27 violation record(s) reported at this site

Evaluation	Area of Violation	Date of Compliance
Other Evaluation	TSD-OTHER REQUIREMENTS (OVERSIGHT)	20000926
	TSD-OTHER REQUIREMENTS (OVERSIGHT)	20000926
	TSD-OTHER REQUIREMENTS (OVERSIGHT)	20000918
Compliance Evaluation Inspection	TSD-OTHER REQUIREMENTS (OVERSIGHT)	20000713
	TSD-OTHER REQUIREMENTS (OVERSIGHT)	20000713
	TSD-OTHER REQUIREMENTS (OVERSIGHT)	20000713
	TSD-OTHER REQUIREMENTS (OVERSIGHT)	20000713
Compliance Evaluation Inspection	TSD-GOUNDWATER MONITORING REQUIREMENTS	
	TSD-OTHER REQUIREMENTS (OVERSIGHT)	
Compliance Evaluation Inspection	TSD-OTHER REQUIREMENTS (OVERSIGHT)	19950810
	TSD-OTHER REQUIREMENTS (OVERSIGHT)	
Compliance GW Monitonng Evaluation	TSD-GOUNDWATER MONITORING REQUIREMENTS	
Other Evaluation	TSD-OTHER REQUIREMENTS (OVERSIGHT)	19931123
Compliance Evaluation Inspection	TSD-OTHER REQUIREMENTS (OVERSIGHT)	19931123
	TSD-OTHER REQUIREMENTS (OVERSIGHT)	19931123
	TSD-OTHER REQUIREMENTS (OVERSIGHT)	19931123
	TSD-OTHER REQUIREMENTS (OVERSIGHT)	19931123
Financial Record Review	TSD-FINANCIAL RESPONSIBILITY REQUIREMENTS	
Compliance Evaluation Inspection	TSD-OTHER REQUIREMENTS (OVERSIGHT)	19910208
	TSD-FINANCIAL RESPONSIBILITY REQUIREMENTS	19910208
	TSD-CLOSURE/POST-CLOSURE REQUIREMENTS	19910208
Compliance Evaluation Inspection	TSD-OTHER REQUIREMENTS (OVERSIGHT)	19910208
Compliance GW Monitonng Evaluation	TSD-GOUNDWATER MONITORING REQUIREMENTS	
Financial Record Review	TSD-FINANCIAL RESPONSIBILITY REQUIREMENTS	19881004
Compliance Evaluation Inspection	TSD-OTHER REQUIREMENTS (OVERSIGHT)	19910208
	FORMAL ENFORCEMENT AGREEMENT	
Financial Record Review	TSD-FINANCIAL RESPONSIBILITY REQUIREMENTS	19881014

CT MANIFEST
Additional detail is available in CT MANIFEST. Please contact your EDR Account Executive for more information

SO CA CHEM CO INC (Continued) **1000409074**

FINDS
Other Pertinent Environmental Activity Identified at Site.
Biennial Reporting System (BRS)
Facility Registry System (FRS)
National Compliance Database (NCDB)
Resource Conservation and Recovery Act Information system (RCRAINFO)
Section Seven Tracking System (SSTS)
Toxic Chemical Release Inventory System (TRIS)

HAZNET

Gepaid:	CAD008488025
Tepaid:	CAD097030993
Gen County:	Los Angeles
Tsd County	Los Angeles
Tons:	2 2935
Category	Alkaline solution (pH <UN-> 12 5) with metals (antimony, arsenic, barium, beryllium, cadmium, chromium, cobalt, copper, lead, mercury, molybdenum, nickel, selenium, silver, thallium, vanadium, and zinc)
Disposal Method	Not reported
Contact:	PHIBRO-TECH, INC
Telephone	(201) 944-6000
Mailing Address	8851 DICE RD
	SANTA FE SPRINGS, CA 90670 - 2515
County	Los Angeles

Gepaid:	CAD008488025
Tepaid:	CAD097030993
Gen County	Los Angeles
Tsd County	Los Angeles
Tons:	46.9416
Category:	Liquids with pH <UN-> 2 with metals
Disposal Method	Recycler
Contact:	PHIBRO-TECH, INC
Telephone	(201) 944-6000
Mailing Address:	8851 DICE RD
	SANTA FE SPRINGS, CA 90670 - 2515
County	Los Angeles

Gepaid:	CAD008488025
Tepaid:	CAT000646117
Gen County	Los Angeles
Tsd County:	Kings
Tons:	16.8560
Category:	Contaminated soil from site clean-ups
Disposal Method:	Disposal, Land Fill
Contact	PHIBRO-TECH, INC
Telephone.	(201) 944-6000
Mailing Address.	8851 DICE RD
	SANTA FE SPRINGS, CA 90670 2515
County	Los Angeles

SO CA CHEM CO INC (Continued) **1000409074**

Gepaid:	CAD008488025
Tepaid:	CAT000646117
Gen County	Los Angeles
Tsd County:	Kings
Tons.	7 0000
Category	Other inorganic solid waste
Disposal Method:	Disposal, Land Fill
Contact.	PHIBRO-TECH, INC
Telephone	(201) 944-6000
Mailing Address	8851 DICE RD
	SANTA FE SPRINGS, CA 90670 - 2515
County	Los Angeles

Gepaid.	CAD008488025
Tepaid:	CAT000613893
Gen County	Los Angeles
Tsd County.	Los Angeles
Tons:	1166
Category:	Hydrocarbon solvents (benzene, hexane, Stoddard, etc)
Disposal Method	Transfer Station
Contact.	PHIBRO-TECH, INC
Telephone:	(201) 944-6000
Mailing Address.	8851 DICE RD
	SANTA FE SPRINGS, CA 90670 - 2515
County	Los Angeles

The CA HAZNET database contains 58 additional records for this site.
Please contact your EDR Account Executive for more information

UST HIST

Facility ID.	16980		
Tank Num:	1	Container Num	CUO12
Tank Capacity:	4488	Year Installed:	1974
Tank Used for	PRODUCT		
Type of Fuel	Not Reported	Tank Construction:	5-1/2 inches
Leak Detection	Visual, Stock Inventor		
Contact Name	GREGOR OTTERBACH	Telephone:	(213) 698-8036
Total Tanks:	1	Region	STATE
Facility Type	2	Other Type	MANUFACTURING

Facility ID.	33945		
Tank Num:	1	Container Num	UL S/N #G7
Tank Capacity:	10000	Year Installed:	1979
Tank Used for	PRODUCT		
Type of Fuel:	DIESEL	Tank Construction.	Not reported
Leak Detection	Visual, Stock Inventor, Pressure Test		
Contact Name.	GREG OTTERBACH, PLANT MANAGER	Telephone	(213) 698-8036
Total Tanks	1	Region:	STATE
Facility Type:	2	Other Type:	MANUFACTURING

Facility ID:	34300		
Tank Num:	1	Container Num	FD8RWQB#10
Tank Capacity	700	Year Installed.	1974
Tank Used for:	PRODUCT		
Type of Fuel:	Not Reported	Tank Construction.	4 inches
Leak Detection:	Visual		
Contact Name.	GREGOR OTTERBACH, PLANT MGR	Telephone	(213) 698-8036
Total Tanks	2	Region	STATE

SO CA CHEM CO INC (Continued) **1000409074**

Facility Type	2	Other Type:	MANUFACTURING
Facility ID	34300		
Tank Num	2	Container Num:	FEC13-82
Tank Capacity:	600	Year Installed:	Not reported
Tank Used for:	PRODUCT		
Type of Fuel.	Not Reported	Tank Construction.	5 unknown
Leak Detection:	Visual		
Contact Name.	GREGOR OTTERBACH, PLANT MGR	Telephone	(213) 698-8036
Total Tanks:	2	Region	STATE
Facility Type	2	Other Type:	MANUFACTURING

Z109 **SOUTHERN CALIFORNIA CHEMICAL COMPANY** **Cal-Sites** **S101480624**
WSW **8851 DICE ROAD** **N/A**
1/2-1 **SANTA FE SPRINGS, CA 90670**
4265 ft.
Lower **Site 8 of 8 in cluster Z**

CAL-SITES.

Facility ID	19280516		
Status:	REFRC - DOES NOT REQUIRE DTSC ACTION REFERRED TO RESOURCE CONSERVATION AND RECOVERY ACT (RCRA) LEAD		
Status Date:	04/14/1989		
Lead	Not reported		
Region	3 - BURBANK		
Branch:	SA - SOUTHERN CA - A		
File Name.	Not reported		
Status Name:	PROPERTY/SITE REFERRED TO RCRA		
Lead Agency	N/A		Not reported
NPL	Not reported		
SIC.	28 MANU - CHEMICALS & ALLIED PRODUCTS		
Facility Type:	N/A		
Type Name.	Not reported		
Staff Member Responsible for Site.	Not reported		
Supervisor Responsible for Site.	Not reported		
Region Water Control Board:	LA - LOS ANGELES		
Access.	Controlled		
Cortese	C		
Hazardous Ranking Score	39.55		
Date Site Hazard Ranked:	11/25/1987		
Groundwater Contamination:	Not reported		
No. of Contamination Sources:	0		
Lat/Long.	0° 0' 0.00" / 0° 0' 0.00"		
Lat/long Method:	Not reported		
State Assembly District Code	Not reported		
State Senate Distnct	Not reported		

The CAL-SITES database may contain additional details for this site
Please contact your EDR Account Executive for more information

---

110 **DAYTON SUPERIOR** **LUST** **S105033731**
SSW **9415 SORENSEN AVE S** **HAZNET** **N/A**
1/2-1 **SANTA FE SPRINGS, CA 90670** **Cortese**
4270 ft. **LOS ANGELES CO. HMS**
Lower

State LUST
Cross Street: ANN

DAYTON SUPERIOR (Continued) **S105033731**

Qty Leaked	Not reported		
Case Number	R-13187		
Reg Board	4		
Chemical.	Gasoline		
Lead Agency:	Regional Board		
Local Agency	19049		
Case Type:	Other ground water affected		
Status	Not reported		
County	Los Angeles		
Review Date.	Not reported	Confirm Leak	Not reported
Workplan	Not reported	Prelim Assess:	Not reported
Pollution Char.	Not reported	Remed Plan	Not reported
Remed Action:	Not reported	Monitoring.	Not reported
Close Date:	11/18/96		
Release Date:	Not reported		
Cleanup Fund Id:	Not reported		
Discover Date:	Not reported		
Enforcement Dt:	Not reported		
Enf Type.	Not reported		
Enter Date	3/23/88		
Funding.	Not reported		
Staff Initials.	UNK		
How Discovered:	Not reported		
How Stopped	Not reported		
Interim .	Not reported		
Leak Cause:	Not reported		
Leak Source	Not reported		
MTBE Date .	Not reported		
Max MTBE GW :	Not reported		
MTBE Tested.	Site NOT Tested for MTBE Includes Unknown and Not Analyzed		
Priority.	Not reported		
Local Case # :	Not reported		
Beneficial:	Not reported		
Staff	JLC		
GW Qualifies :	Not reported		
Max MTBE Soil	Not reported		
Soil Qualifies	Not reported		
Hydr Basin #.	Not reported		
Operator :	Not reported		
Oversight Prgm.	RB Lead Underground Storage Tank		
Oversight Prgm	UST		
Review Date :	7/26/88		
Stop Date .	Not reported		
Work Suspended :	Not reported		
Responsible Party	DAYTON SUPERIOR		
RP Address:	9415 SORENSON AV., SANTA FE SPRINGS, CA 90670		
Global Id.	T0603705181		
Org Name.	Not reported		
Contact Person.	Not reported		
MTBE Conc.	0		
Mtbe Fuel:	Not reported		
Water System Name	SANTA FE SPRINGS-CITY, WATER DEPT		
Well Name:	WELL 01		
Distance To Lust	4145.50605		
Waste Discharge Global ID	Not reported		
Waste Disch Assigned Name:	Not reported		

DAYTON SUPERIOR (Continued) **S105033731**

LUST Region 4
Report Date. 6/11/1987
Lead Agency Regional Board
Local Agency 19049
Case Number R-13187
Substance. Gasoline
Case Type Groundwater
Status: Case Closed
Region: 4
Staff Not reported

HAZNET:
Gepaid: CAL000028697
Tepaid: CAD099452708
Gen County. Los Angeles
Tsd County. Los Angeles
Tons: 0 4795
Category: Waste oil and mixed oil
Disposal Method Recycler
Contact: DAYTON SUPERIOR CORP
Telephone (000) 000-0000
Mailing Address: 9415 SORENSEN AVE
SANTA FE SPRINGS, CA 90670
County Los Angeles

Gepaid CAL000028697
Tepaid CAT080013352
Gen County Los Angeles
Tsd County Los Angeles
Tons: 24.603
Category: Unspecified aqueous solution
Disposal Method: Recycler
Contact DAYTON SUPERIOR CORP
Telephone (000) 000-0000
Mailing Address 9415 SORENSEN AVE
SANTA FE SPRINGS, CA 90670
County Los Angeles

Gepaid CAL000028697
Tepaid: CAT080013352
Gen County: Los Angeles
Tsd County Los Angeles
Tons: 12.51
Category. Waste oil and mixed oil
Disposal Method: Recycler
Contact: DAYTON SUPERIOR CORP
Telephone (000) 000-0000
Mailing Address 9415 SORENSEN AVE
SANTA FE SPRINGS, CA 90670
County Los Angeles

DAYTON SUPERIOR (Continued) **S105033731**

Gepaid: CAL000028697
Tepaid. CAD099452708
Gen County: Los Angeles
Tsd County Los Angeles
Tons 0834
Category. Tank bottom waste
Disposal Method Recycler
Contact: DAYTON SUPERIOR CORP
Telephone. (000) 000-0000
Mailing Address 9415 SORENSEN AVE
SANTA FE SPRINGS, CA 90670
County Los Angeles

Gepaid CAL000028697
Tepaid. CAD028409019
Gen County Los Angeles
Tsd County Los Angeles
Tons: 2.2935
Category Unspecified aqueous solution
Disposal Method Treatment, Tank
Contact: DAYTON SUPERIOR CORP
Telephone: (000) 000-0000
Mailing Address: 9415 SORENSEN AVE
SANTA FE SPRINGS, CA 90670
County Los Angeles

The CA HAZNET database contains 12 additional records for this site
Please contact your EDR Account Executive for more information

CORTESE.
Reg Id. R-13187
Region: CORTESE
Reg By. Leaking Underground Storage Tanks

HMS
Facility Id 012939-013187
Facility Type T0
Permit Number: 00005216T Permit Status: Closed
Facility Status. Closed Area. 1H
Region: Los Angeles County

Y111 **PILOT CHEMICAL OF CALIFORNIA** **RCRIS-SQG 1000342562**
WSW **11756 BURKE ST.** **FINDS 90670PLTCH11**
1/2-1 **SANTA FE SPRINGS, CA 90670** **TRIS**
4291 ft. **TSCA**
Lower **Site 2 of 2 in cluster Y** **CERC-NFRAP**
CA FID UST
LUST
Cortese
LOS ANGELES CO. HMS

CERCLIS-NFRAP Classification Data:
Site Incident Category Not reported Federal Facility: Not a Federal Facility
Non NPL Code. NFRAP
Ownership Status. Unknown NPL Status Not on the NPL
CERCLIS-NFRAP Assessment History.
Assessment: DISCOVERY Completed 04/01/1985
Assessment. PRELIMINARY ASSESSMENT Completed 07/01/1985
Assessment SITE INSPECTION Completed 04/01/1986

PILOT CHEMICAL OF CALIFORNIA (Continued) **1000342562**

Assessment ARCHIVE SITE Completed 03/15/1989
Assessment: PRELIMINARY ASSESSMENT Completed 03/15/1989

RCRIS
Owner PILOT CHEMICAL COMPANY OF CALIFORNIA
(415) 555-1212
EPA ID. CAD008287823

Contact ENVIRONMENTAL MANAGER
(213) 723-0036

Classification: Small Quantity Generator
Used Oil Recyc. No
TSDF Activities Not reported

Violation Status No violations found

FINDS
Other Pertinent Environmental Activity Identified at Site
Facility Registry System (FRS)
National Compliance Database (NCDB)
Resource Conservation and Recovery Act Information system (RCRAINFO)
Toxic Chemical Release Inventory System (TRIS)

State LUST.
Cross Street. SORENSEN AVE
Qty Leaked. Not reported
Case Number I-02254
Reg Board: 4
Chemical. Diesel
Lead Agency. Regional Board
Local Agency 19049
Case Type: Other ground water affected
Status Not reported
County: Los Angeles
Review Date: 11/9/89 Confirm Leak 11/9/89
Workplan: Not reported Prelim Assess: Not reported
Pollution Char Not reported Remed Plan: Not reported
Remed Action: Not reported Monitoring: Not reported
Close Date: Not reported
Release Date: Not reported
Cleanup Fund Id Not reported
Discover Date 9/21/88
Enforcement Dt Not reported
Enf Type. Not reported
Enter Date. 8/17/89
Funding Not reported
Staff Initials: UNK
How Discovered. Tank Closure
How Stopped. Close Tank
Interim. Yes
Leak Cause: Unknown
Leak Source. Tank
MTBE Date. Not reported
Max MTBE GW: Not reported
MTBE Tested: Not Required to be Tested.
Priority 2B
Local Case #. Not reported
Beneficial Not reported

PILOT CHEMICAL OF CALIFORNIA (Continued) **1000342562**

Staff SLC
GW Qualifies Not reported
Max MTBE Soil Not reported
Soil Qualifies Not reported
Hydr Basin #. Not reported
Operator Not reported
Oversight Prgm: Spills, Leaks, Investigations and Cleanup UST
Oversight Prgm SLIC
Review Date: 6/29/98
Stop Date: Not reported
Work Suspended: Not reported
Responsible Party PILOT CHEMICAL OF CALIFORNIA
RP Address 11756 BURKE ST, SANTA FE SPRINGS, 90670
Global Id T0603702842
Org Name: Not reported
Contact Person. Not reported
MTBE Conc: 0
Mtbe Fuel. Not reported
Water System Name: SANTA FE SPRINGS-CITY, WATER DEPT
Well Name: WELL 01
Distance To Lust 474 7423698
Waste Discharge Global ID Not reported
Waste Disch Assigned Name Not reported

LUST Region 4:
Report Date: 9/21/1988
Lead Agency: Regional Board
Local Agency: 19049
Case Number I-02254
Substance: Diesel
Case Type: Groundwater
Status. Pollution Characterization
Region. 4
Staff: SLC

CORTESE:
Reg Id. I-02254
Region: CORTESE
Reg By Leaking Underground Storage Tanks

FID:
Facility ID 19002089 Regulate ID CAD008287
Reg By: Active Underground Storage Tank Location
Cortese Code: Not reported SIC Code: Not reported
Status. Active Facility Tel: (213) 723-0036
Mail To Not reported
11756 BURKE ST
SANTE FE SPRINGS, CA 90670
Contact. Not reported Contact Tel Not reported
DUNs No: Not reported NPDES No: Not reported
Creation: 10/22/93 Modified: 00/00/00
EPA ID: Not reported
Comments: Not reported

HMS.
Facility Id: 002177-I02254
Facility Type: I01
Permit Number 000000813 Permit Status: Closed
Facility Status. Closed Area: 1H

PILOT CHEMICAL OF CALIFORNIA (Continued) **1000342562**

Region Los Angeles County

Facility Id. 002177-002254
Facility Type T0
Permit Number 00004746T Permit Status Closed
Facility Status Closed Area 1H
Region. Los Angeles County

---

112 SSW 1/2-1 4405 ft. Lower

PEOPLES DISPOSAL **Cortese** **S100852215**
9525 SANTA FE SPRINGS **N/A**
WHITTIER, CA

CORTESE
Reg Id 906700389
Region CORTESE
Reg By Leaking Underground Storage Tanks

---

113 NNE 1/2-1 4528 ft. Higher

MODINE MFG CO **RCRIS-SQG 1000256316**
12252 E WHITTIER BLVD **FINDS CAD008323164**
WHITTIER, CA 90602 **CERC-NFRAP**
Cal-Sites
HIST UST
HAZNET
CA SLIC

CERCLIS-NFRAP Classification Data:
Site Incident Category Not reported Federal Facility Not a Federal Facility
Non NPL Code NFRAP
Ownership Status Unknown NPL Status: Not on the NPL

CERCLIS-NFRAP Assessment History

Assessment:	DISCOVERY	Completed	08/01/1980
Assessment	PRELIMINARY ASSESSMENT	Completed.	02/01/1985
Assessment	SITE INSPECTION	Completed.	09/01/1986
Assessment	ARCHIVE SITE	Completed.	07/05/1990
Assessment:	SITE INSPECTION	Completed:	07/05/1990

RCRIS
Owner: MODINE MANUFACTURING COMPANY
(415) 555-1212
EPA ID. CAD008323164
Contact: ENVIRONMENTAL MANAGER
(414) 636-1200
Classification Small Quantity Generator
Used Oil Recyc: No
TSDF Activities: Not reported
Violation Status No violations found

MODINE MFG CO (Continued) **1000256316**

FINDS.
Other Pertinent Environmental Activity Identified at Site
Enforcement Docket System (DOCKET)
Facility Registry System (FRS)
Resource Conservation and Recovery Act Information system (RCRAINFO)

CAL-SITES
Facility ID 19200002
Status: REFRW - DOES NOT REQUIRE DTSC ACTION REFERRED TO REGIONAL WATER QUALITY CONTROLBOARD (RWQCB) LEAD
Status Date 08/21/1995
Lead Not reported
Region: 3 - BURBANK
Branch SA - SOUTHERN CA - A
File Name. Not reported
Status Name PROPERTY/SITE REFERRED TO RWQCB
Lead Agency N/A Not reported
NPL Not reported
SIC: 20 MANU - FOOD & KINDRED PRODUCTS
Facility Type: N/A
Type Name. Not reported
Staff Member Responsible for Site: JABRAHAM
Supervisor Responsible for Site: MMONROY
Region Water Control Board Not reported
Access: Not reported
Cortese Not reported
Hazardous Ranking Score Not reported
Date Site Hazard Ranked: Not reported
Groundwater Contamination Not reported
No. of Contamination Sources 0
Lat/Long 0° 0 0.00" / 0° 0 0.00"
Lat/long Method: Not reported
State Assembly Distnct Code. Not reported
State Senate Distnct: Not reported

The CAL-SITES database may contain additional details for this site
Please contact your EDR Account Executive for more information.

HAZNET:
Gepaid CAD008323164
Tepaid: CAD008302903
Gen County. Los Angeles
Tsd County Los Angeles
Tons: .7000
Category. Organic solids with halogens
Disposal Method Recycler
Contact MODINE MANUFACTURING COMPANY
Telephone: (000) 000-0000
Mailing Address: 12252 E WHITTIER BLVD
WHITTIER, CA 90602
County Los Angeles

MODINE MFG CO (Continued) **1000256316**

Gepaid. CAD008323164
Tepaid. WAD009477175
Gen County: Los Angeles
Tsd County 99
Tons: 1.4326
Category: Halogenated solvants (chloroform, methyl chloride, perchloroethylene, etc)
Disposal Method Recycler
Contact: MODINE MANUFACTURING COMPANY
Telephone (000) 000-0000
Mailing Address 12252 E WHITTIER BLVD
WHITTIER, CA 90602
County Los Angeles

Gepaid CAD008323164
Tepaid: WAD009477175
Gen County Los Angeles
Tsd County 99
Tons. 7000
Category: Organic solids with halogens
Disposal Method: Recycler
Contact. MODINE MANUFACTURING COMPANY
Telephone (000) 000-0000
Mailing Address 12252 E WHITTIER BLVD
WHITTIER, CA 90602
County Los Angeles

Gepaid: CAD008323164
Tepaid AZD982441263
Gen County: Los Angeles
Tsd County 99
Tons: 1.0000
Category: Organic solids with halogens
Disposal Method: Treatment, Incineration
Contact. MODINE MANUFACTURING COMPANY
Telephone: (000) 000-0000
Mailing Address. 12252 E WHITTIER BLVD
WHITTIER, CA 90602
County Los Angeles

Gepaid: CAD008323164
Tepaid CAD000633164
Gen County. Los Angeles
Tsd County Imperial
Tons: 11 7000
Category: Contaminated soil from site clean-ups
Disposal Method Disposal, Land Fill
Contact MODINE MANUFACTURING COMPANY
Telephone: (000) 000-0000
Mailing Address. 12252 E WHITTIER BLVD
WHITTIER, CA 90602
County Los Angeles

SLIC Region 4:
Facility Status Closure
Region. 4
SLIC 0118
Staff: Jenny Au
Substance: VOCs
Cross Street. Not reported

MODINE MFG CO (Continued) **1000256316**

UST HIST
Facility ID. 7963
Tank Num 1 Container Num 9
Tank Capacity 1250 Year Installed 1974
Tank Used for. WASTE
Type of Fuel: Not Reported Tank Construction: Not reported
Leak Detection
Contact Name RICHARD A SWATZELL Telephone: (213) 693-8261
Total Tanks 10 Region STATE
Facility Type 2 Other Type. MANUFACTURING

Facility ID. 7963
Tank Num. 2 Container Num. 10
Tank Capacity. 7500 Year Installed 1961
Tank Used for. PRODUCT
Type of Fuel: Not Reported Tank Construction. Not reported
Leak Detection Stock Inventor
Contact Name: RICHARD A SWATZELL Telephone: (213) 693-8261
Total Tanks 10 Region STATE
Facility Type. 2 Other Type: MANUFACTURING

Facility ID: 7963
Tank Num. 3 Container Num: 7
Tank Capacity 4000 Year Installed: 1974
Tank Used for: WASTE
Type of Fuel: Not Reported Tank Construction: Not reported
Leak Detection
Contact Name. RICHARD A SWATZELL Telephone: (213) 693-8261
Total Tanks. 10 Region STATE
Facility Type. 2 Other Type: MANUFACTURING

Facility ID 7963
Tank Num: 4 Container Num. 8
Tank Capacity: 650 Year Installed 1982
Tank Used for WASTE
Type of Fuel Not Reported Tank Construction: 6 inches
Leak Detection
Contact Name RICHARD A SWATZELL Telephone: (213) 693-8261
Total Tanks: 10 Region STATE
Facility Type 2 Other Type. MANUFACTURING

Facility ID 7963
Tank Num: 5 Container Num. 6
Tank Capacity. 3182 Year Installed: 1974
Tank Used for. WASTE
Type of Fuel Not Reported Tank Construction 6 inches
Leak Detection:
Contact Name RICHARD A. SWATZELL Telephone: (213) 693-8261
Total Tanks: 10 Region. STATE
Facility Type: 2 Other Type. MANUFACTURING

Facility ID. 7963
Tank Num. 6 Container Num 4
Tank Capacity. 14090 Year Installed. 1975
Tank Used for: WASTE
Type of Fuel: Not Reported Tank Construction. 10 inches
Leak Detection

MODINE MFG CO (Continued) **1000256316**

Contact Name	RICHARD A SWATZELL	Telephone	(213) 693-8261
Total Tanks.	10	Region.	STATE
Facility Type.	2	Other Type	MANUFACTURING
Facility ID.	7963		
Tank Num:	7	Container Num	5
Tank Capacity	650	Year Installed.	1974
Tank Used for	WASTE		
Type of Fuel	Not Reported	Tank Construction:	3 1/2 inches
Leak Detection:	Visual		
Contact Name	RICHARD A SWATZELL	Telephone:	(213) 693-8261
Total Tanks.	10	Region	STATE
Facility Type	2	Other Type:	MANUFACTURING
Facility ID.	7963		
Tank Num	8	Container Num:	3
Tank Capacity:	550	Year Installed	1975
Tank Used for:	WASTE		
Type of Fuel:	Not Reported	Tank Construction:	3 1/2 inches
Leak Detection:			
Contact Name	RICHARD A SWATZELL	Telephone	(213) 693-8261
Total Tanks	10	Region:	STATE
Facility Type.	2	Other Type	MANUFACTURING
Facility ID	7963		
Tank Num:	9	Container Num:	2
Tank Capacity:	1000	Year Installed:	1968
Tank Used for:	WASTE		
Type of Fuel.	Not Reported	Tank Construction	4 inches
Leak Detection			
Contact Name	RICHARD A SWATZELL	Telephone	(213) 693-8261
Total Tanks.	10	Region	STATE
Facility Type	2	Other Type	MANUFACTURING
Facility ID	7963		
Tank Num.	10	Container Num:	1
Tank Capacity:	115	Year Installed:	1968
Tank Used for	WASTE		
Type of Fuel.	Not Reported	Tank Construction	4 inches
Leak Detection.			
Contact Name:	RICHARD A SWATZELL	Telephone.	(213) 693-8261
Total Tanks:	10	Region:	STATE
Facility Type	2	Other Type	MANUFACTURING

AA114 **DIVERSEY WYANDOTTE CORPORATION** **Cal-Sites** **S100860473**
WSW **8921 SOUTH DICE ROAD** **N/A**
1/2-1 **SANTA FE SPRINGS, CA 90670**
4530 ft.
Lower **Site 1 of 3 in cluster AA**

CAL-SITES

Facility ID	19280834
Status	VTERM
Status Date	04/19/1996
Lead	DTSC
Region:	3 - BURBANK
Branch:	SA - SOUTHERN CA. - A
File Name	Not reported
Status Name	VOLUNTARY CLEANUP AGREEMENT TERMINATED

DIVERSEY WYANDOTTE CORPORATION (Continued) **S100860473**

Lead Agency	DEPT OF TOXIC SUBSTANCES CONTROL	Not reported
NPL	Not reported	
SIC	28 MANU - CHEMICALS & ALLIED PRODUCTS	
Facility Type.	VOLUNTARY CLEANUP PROGRAM	
Type Name	VCP	
Staff Member Responsible for Site	DSTUCK	
Supervisor Responsible for Site	SAMIREBR	
Region Water Control Board.	Not reported	
Access:	Controlled	
Cortese	C	
Hazardous Ranking Score.	Not reported	
Date Site Hazard Ranked	Not reported	
Groundwater Contamination	Suspected	
No. of Contamination Sources.	0	
Lat/Long:	0° 0' 0.00" / 0° 0' 0.00"	
Lat/long Method:	Not reported	
State Assembly Distnct Code	58	
State Senate Distnct	30	

The CAL-SITES database may contain additional details for this site.
Please contact your EDR Account Executive for more information.

AA115 **DICE ROAD CO** **HAZNET** **S103960697**
WSW **8921 DICE RD** **Cortese** **N/A**
1/2-1 **SANTA FE SPRINGS, CA 90670**
4530 ft.
Lower **Site 2 of 3 in cluster AA**

HAZNET:

Gepaid:	CAC001499592
Tepaid	CAD009007626
Gen County	Los Angeles
Tsd County	Los Angeles
Tons:	4214
Category.	Asbestos-containing waste
Disposal Method:	Disposel, Land Fill
Contact:	DICE ROAD CO
Telephone:	(310) 516-1615
Mailing Address	970 WEST 190TH ST STE 220 TORRANCE, CA 90502
County	Los Angeles

CORTESE

Reg Id:	19280834
Region:	CORTESE
Reg By:	CALSI

AA116 **DIVERSEY WYANDOTTE CORP** **RCRIS-LQG** **1000218049**
WSW **8921 DICE RD** **RCRIS-TSD** **CAD046455747**
1/2-1 **SANTA FE SPRINGS, CA 90670** **FINDS**
4530 ft. **CORRACTS**
Lower **Site 3 of 3 in cluster AA** **CERC-NFRAP**
HIST UST
LOS ANGELES CO. HMS

DIVERSEY WYANDOTTE CORP (Continued) **1000218049**

CERCLIS-NFRAP Classification Data.
Site Incident Category: Not reported
Non NPL Code: NFRAP
Ownership Status Unknown
Federal Facility: Not a Federal Facility
NPL Status. Not on the NPL

CERCLIS-NFRAP Assessment History

Assessment.	DISCOVERY	Completed.	08/01/1980
Assessment:	PRELIMINARY ASSESSMENT	Completed	09/01/1984
Assessment	ARCHIVE SITE	Completed	09/10/1990
Assessment.	PRELIMINARY ASSESSMENT	Completed:	09/10/1990

CERCLIS-NFRAP Alias Name(s)
BASF WYANDOTTE

CORRACTS Data.

EPA Id. CAD046455747
Region: 9
State: CA
Area Name ENTIRE FACILITY
Original Scheduled Date: Not reported
New Scheduled Date: Not reported
Actual Date: 09/10/1990
Corrective Action. CA075ME - CA Prioritization, Facility or area was assigned a medium corrective action pnonty

EPA Id. CAD046455747
Region. 9
State. CA
Area Name ENTIRE FACILITY
Original Scheduled Date Not reported
New Scheduled Date: Not reported
Actual Data. 10/14/1994
Corrective Action: CA075ME - CA Prioritization, Facility or area was assigned a medium corrective action pnonty

RCRIS Corrective Action Summary:
Event. CA Prioritization, Facility or area was assigned a medium corrective action priority.
Event Date 10/14/1994

Event. Stabilization Measures Evaluation,This facility is not amenable to stabilization activity because of a lack of technical data. An evaluation has been completed, but further data is necessary to determine stabilization measures, feasibility or appropnateness. This status should be changed when data becomes available.
Event Date 10/14/1994

Event CA Prioritization, Facility or area was assigned a medium corrective action priority.
Event Date 09/10/1990

DIVERSEY WYANDOTTE CORP (Continued) **1000218049**

RCRIS.
Owner: DIVERSEY CORPORATION
(313) 281-0930
EPA ID. CAD046455747
Contact ENVIRONMENTAL MANAGER
(213) 693-3711
Rank Status. 2
Rank Date. 08/27/1992
Classification: Large Quantity Generator, TSDF
Used Oil Recyc No
TSDF Activities Not reported

Violation Status. Violations exist

Regulation Violated: Not reported
Area of Violation TSD-MANIFEST REQUIREMENTS
Date Violation Determined. 10/18/1991
Actual Date Achieved Compliance 07/13/1992
Enforcement Action INITIAL 3008(A) COMPLIANCE ORDER
Enforcement Action Date. 07/13/1992
Penalty Type Final Monetary Penalty

Regulation Violated Not reported
Area of Violation. TSD-FINANCIAL RESPONSIBILITY REQUIREMENTS
Date Violation Determined 10/18/1991
Actual Date Achieved Compliance: 07/13/1992
Enforcement Action INITIAL 3008(A) COMPLIANCE ORDER
Enforcement Action Date: 07/13/1992
Penalty Type Final Monetary Penalty

Regulation Violated Not reported
Area of Violation: TSD-CONTAINERS REQUIREMENTS
Date Violation Determined: 10/18/1991
Actual Date Achieved Compliance 07/13/1992
Enforcement Action: INITIAL 3008(A) COMPLIANCE ORDER
Enforcement Action Date 07/13/1992
Penalty Type Final Monetary Penalty

Regulation Violated Not reported
Area of Violation TSD-OTHER REQUIREMENTS
Date Violation Determined. 03/09/1988
Actual Date Achieved Compliance: 01/21/1992
Enforcement Action WRITTEN INFORMAL
Enforcement Action Date 04/18/1988
Penalty Type. Not reported

Regulation Violated Not reported
Area of Violation TSD-CLOSURE/POST-CLOSURE REQUIREMENTS
Date Violation Determined 03/09/1988
Actual Date Achieved Compliance 01/21/1992
Enforcement Action: WRITTEN INFORMAL
Enforcement Action Date: 04/18/1988
Penalty Type Not reported

Regulation Violated Not reported
Area of Violation. TSD-FINANCIAL RESPONSIBILITY REQUIREMENTS
Date Violation Determined. 03/01/1988

DIVERSEY WYANDOTTE CORP (Continued) **1000218049**

Actual Date Achieved Compliance 07/13/1992

Enforcement Action WRITTEN INFORMAL
Enforcement Action Date 10/10/1986
Penalty Type. Not reported

There are 6 violation record(s) reported at this site:

Evaluation	Area of Violation	Date of Compliance
Compliance Evaluation Inspection	TSD-MANIFEST REQUIREMENTS	19920713
	TSD-FINANCIAL RESPONSIBILITY REQUIREMENTS	19920713
	TSD-CONTAINERS REQUIREMENTS	19920713
Compliance Evaluation Inspection	TSD-OTHER REQUIREMENTS	19920121
	TSD-CLOSURE/POST-CLOSURE REQUIREMENTS	19920121
Financial Record Review	TSD-FINANCIAL RESPONSIBILITY REQUIREMENTS	19920713

FINDS:
Other Pertinent Environmental Activity Identified at Site
Facility Registry System (FRS)
Resource Conservation and Recovery Act Information system (RCRAINFO)
Toxic Chemical Release Inventory System (TRIS)

HMS:

Facility Id	002035-I02112		
Facility Type:	I01		
Permit Number:	000008113	Permit Status:	Closed
Facility Status:	Closed	Area.	1H
Region	Los Angeles County		
Facility Id	002035-002112		
Facility Type:	T0		
Permit Number:	00001874T	Permit Status	Closed
Facility Status.	Closed	Area	1H
Region	Los Angeles County		

UST HIST

Facility ID	65332		
Tank Num	1	Container Num	1
Tank Capacity.	10000	Year Installed:	1974
Tank Used for	PRODUCT		
Type of Fuel:	Not Reported	Tank Construction	Not reported
Leak Detection:	None		
Contact Name	GARY L MILLER	Telephone:	(213) 946-6511
Total Tanks:	4	Region:	STATE
Facility Type:	2	Other Type:	Not reported
Facility ID.	65332		
Tank Num:	2	Container Num:	2
Tank Capacity:	10000	Year Installed:	1974
Tank Used for:	PRODUCT		
Type of Fuel:	Not Reported	Tank Construction	Not reported
Leak Detection:	None		
Contact Name.	GARY L. MILLER	Telephone	(213) 946-6511
Total Tanks:	4	Region:	STATE
Facility Type	2	Other Type	Not reported
Facility ID:	65332		
Tank Num:	3	Container Num	3

DIVERSEY WYANDOTTE CORP (Continued) **1000218049**

Tank Capacity.	10000	Year Installed	1974
Tank Used for.	PRODUCT		
Type of Fuel	Not Reported	Tank Construction	Not reported
Leak Detection.	None		
Contact Name	GARY L MILLER	Telephone	(213) 946-6511
Total Tanks:	4	Region:	STATE
Facility Type:	2	Other Type.	Not reported
Facility ID	65332		
Tank Num.	4	Container Num	4
Tank Capacity.	500	Year Installed	Not reported
Tank Used for	PRODUCT		
Type of Fuel	REGULAR	Tank Construction	Not raported
Leak Detection	None		
Contact Name	GARY L MILLER	Telephone	(213) 946-6511
Total Tanks:	4	Region.	STATE
Facility Type	2	Other Type	Not reported

117 WNW 1/2-1 4583 ft Lower **REALTY INVESTMENT INC** **CA FID UST** **S101583154**
11508 E WASHINGTON BLVD **LUST** **N/A**
SANTA FE SPRINGS, CA 90670 **Cortese**
LOS ANGELES CO. HMS

State LUST

Cross Street:	WESTMAN AVE		
Qty Leaked.	Not reported		
Case Number	I-03894		
Reg Board	4		
Chemical:	Gasoline		
Lead Agency	Local Agency		
Local Agency	19049		
Case Type	Other ground water affected		
Status.	Not reported		
County	Los Angeles		
Review Date	Not reported	Confirm Leak	Not reported
Workplan.	Not reported	Prelim Assess:	Not reported
Pollution Char.	Not reported	Remed Plan.	Not reported
Remed Action	Not reported	Monitoring.	Not reported
Close Date:	5/31/95		
Release Date	Not reported		
Cleanup Fund Id	Not reported		
Discover Date :	9/18/90		
Enforcement Dt :	Not reported		
Enf Type	Not reported		
Enter Date .	12/4/90		
Funding	Federal Funds		
Staff Initials:	UNK		
How Discovered.	Tank Closura		
How Stopped	Close Tank		
Interim :	Not reported		
Leak Cause	Unknown		
Leak Source	Unknown		
MTBE Date :	Not reported		
Max MTBE GW	Not reported		
MTBE Tested.	Site NOT Tested for MTBE Includes Unknown and Not Analyzed		
Priority.	Not reported		
Local Case #	Not reported		
Beneficial.	Not reported		

REALTY INVESTMENT INC (Continued) **S101583154**

Staff JLC
GW Qualifies Not reported
Max MTBE Soil Not reported
Soil Qualifies Not reported
Hydr Basin # Not reported
Operator Not reported
Oversight Prgm Local implementing Agency UST (includes non-LOP cases within LOP jurisdiction)
Oversight Prgm LIA
Review Date 5/31/95
Stop Date 9/18/90
Work Suspended Not reported
Responsible Party FERN CAUFFMAN TRUST
RP Address. 7772 ELDEN ST, WHITTIER, 90602
Global Id T0603702950
Org Name. Not reported
Contact Person Not reported
MTBE Conc 0
Mtbe Fuel Not reported
Water System Name SANTA FE SPRINGS-CITY, WATER DEPT
Well Name. WELL 01
Distance To Lust. 2980 420343
Waste Discharge Global ID Not reported
Waste Disch Assigned Name Not reported

LUST Region 4
Report Date 10/3/1990
Lead Agency: Local Agency
Local Agency 19049
Case Number I-03894
Substance Gasoline
Case Type. Groundwater
Status Case Closed
Region 4
Staff. Not reported

CORTESE.
Reg Id I-03894
Region CORTESE
Reg By Leaking Underground Storage Tanks

FID
Facility ID 19002848 Regulate ID. Not reported
Reg By Inactive Underground Storage Tank Location
Cortese Code Not reported SIC Code Not reported
Status Inactive Facility Tel (213) 269-0633
Mail To Not reported
9465 WILSHIRE BLVD
SANTA FE SPRINGS, CA 90670
Contact: Not reported Contact Tel Not reported
DUNs No. Not reported NPDES No Not reported
Creation 10/22/93 Modified 00/00/00
EPA ID: Not reported
Comments Not reported

HMS
Facility Id: 003767-003894
Facility Type: Not reported
Permit Number Not reported Permit Status: Not reported

REALTY INVESTMENT INC (Continued) **S101583154**

Facility Status Closed Area 1H
Region. Los Angeles County

118
SW
1/2-1
4612 ft.
Lower

WITCO 12143 ALTAMAR PL
SANTA FE SPRINGS, CA 90670

CHMIRS **S100218968**
N/A

CHMIRS
OES Control Number. 8910847 DOT ID. 1829
DOT Hazard Class Not Reported
Chemical Name SULFUR TRIOXIDE
Extent of Release Not reported
CAS Number 7446119 Quantity Released 30
Environmental Contamination Air Property Use Hazmat Chemical Manufacturing
Incident Date: 30-OCT-89 Date Completed. 30-OCT-89
Time Completed 2020
Physical State Stored Gas
Physical State Released : Gas
Release Unit Lbs
Container Description 1
Container Type 10
Container Material Undetermined
Level Of Container 10
Container Capacity Not reported
Container Capacity Units (code) 3
Extent Of Release (code) 7
Agency Id Number . 19175
Agency Incident Number 12634
OES Incident Number . 8910847
Time Notified 1927
Surrounding Area : 700
Estimated Temperature 70
Property Management P
More Than Two Substances Involved? Not reported
Special Studies 1 . Not reported
Special Studies 2 Not reported
Special Studies 3 Not reported
Special Studies 4 : Not reported
Special Studies 5 : Not reported
Special Studies 6 : Not reported
Responding Agency Personel # Of Injunes 6
Responding Agency Personel # Of Fatalities : 0
Resp Agncy Personel # Of Decontaminated 3
Others Number Of Decontaminated 0
Others Number Of Injunes . 0
Others Number Of Fatalities 0
Vehicle Make/year . Not reported
Vehicle License Number . Not reported
Vehicle State Not reported
Vehicle Id Number Not reported
CA/DOT/PUC/ICC Number : Not reported
Company Name . Not reported
Reporting Officer Name/ID DAVE KLUNK FOR A/C PINKLMAN
Report Date . 31-OCT-89
Comments Not reported
Facility Telephone Number 213 944-9713

119 East 1/2-1 4812 ft. Higher — **G & M OIL #23**, **12911 WHITTIER BLVD E**, **WHITTIER, CA 90602** — **LUST**, **Cortese** — **S102430520**, **N/A**

State LUST

Cross Street	GREENLEAF		
Qty Leaked	Not reported		
Case Number	R-10843		
Reg Board:	4		
Chemical.	Gasoline		
Lead Agency	Regional Board		
Local Agency	19000		
Case Type	Other ground water affected		
Status	Not reported		
County:	Los Angeles		
Abate Method	Remove Free Product - remove floating product from water table		
Review Date.	Not reported	Confirm Leak.	Not reported
Workplan	12/23/91	Prelim Assess.	12/23/91
Pollution Char	9/17/99	Remed Plan.	9/17/99
Remed Action	Not reported	Monitorng.	Not reported
Close Date	Not reported		
Release Date:	Not reported		
Cleanup Fund Id :	Not reported		
Discover Date	12/20/91		
Enforcement Dt .	Not reported		
Enf Type.	Not reported		
Enter Date :	3/20/92		
Funding	State Funds		
Staff Initials	Not reported		
How Discovered	Tank Test		
How Stopped.	Remove Contents		
Interim	Yes		
Leak Cause:	Structure Failure		
Leak Source	Tank		
MTBE Date	6/1/98		
Max MTBE GW	62,400		
MTBE Tested	MTBE Detected. Site tested for MTBE & MTBE detected		
Priority:	1C		
Local Case #	Not reported		
Beneficial	Not reported		
Staff	NC		
GW Qualifies	Not reported		
Max MTBE Soil	Not reported		
Soil Qualifies :	Not reported		
Hydr Basin #	Not reported		
Operator :	Not reported		
Oversight Prgm	RB Lead Underground Storage Tank		
Oversight Prgm	UST		
Review Date :	10/11/01		
Stop Date :	12/21/91		
Work Suspended :	Not reported		
Responsible Party	MS. JENNIFER L TALBERT		
RP Address	16868 A STREET		
Global Id.	T0603704969		
Org Name:	Not reported		
Contact Person:	Not reported		
MTBE Conc	2		

G & M OIL #23 (Continued) — **S102430520**

Mtbe Fuel.	Not reported
Water System Name	REGINALD A STONE
Well Name:	210-W1 - DESTROYED
Distance To Lust	5688.076279
Waste Discharge Global ID	Not reported
Waste Disch Assigned Name:	Not reported

LUST Region 4:

Report Date:	12/23/1991
Lead Agency	Regional Board
Local Agency.	19000
Case Number.	R-10843
Substance	Gasoline
Case Type	Groundwater
Status.	Remediation Plan
Region	4
Staff:	NC

CORTESE

Reg Id:	R-10843
Region.	CORTESE
Reg By	Leaking Underground Storage Tanks

---

120 SW 1/2-1 4703 ft. Lower — **VALVOLINE OIL CO**, **9520 JOHN ST**, **SANTA FE SPRINGS, CA 90670** — **RCRIS-SQG**, **FINDS**, **LUST**, **Cortese**, **LOS ANGELES CO. HMS** — **1000433512**, **CAD094019734**

RCRIS

Owner.	VALVOLINE OIL CO
	(415) 555-1212
EPA ID	CAD094019734
Contact.	ENVIRONMENTAL MANAGER
Classification:	Small Quantity Generator
Used Oil Recyc	No
TSDF Activities.	Not reported
Violation Status	No violations found

FINDS

Other Pertinent Environmental Activity Identified at Site
- Facility Registry System (FRS)
- Resource Conservation and Recovery Act Information system (RCRAINFO)
- Toxic Chemical Release Inventory System (TRIS)

State LUST:

Cross Street:	SORENSEN
Qty Leaked.	Not reported
Case Number	I-03240
Reg Board:	4
Chemical.	Diesel
Lead Agency	Regional Board
Local Agency	19049
Case Type:	Other ground water affected
Status:	Not reported
County:	Los Angeles
Abate Method	Excavate and Dispose - remove contaminated soil and dispose in approved site

VALVOLINE OIL CO (Continued) **1000433512**

Review Date:	Not reported	Confirm Leak	Not reported
Workplan.	Not reported	Prelim Assess	Not reported
Pollution Char:	10/10/95	Remed Plan:	10/10/95
Remed Action:	Not reported	Monitoring:	Not reported
Close Date:	12/10/97		
Release Date	Not reported		
Cleanup Fund Id	Not reported		
Discover Date .	12/30/87		
Enforcement Dt :	Not reported		
Enf Type:	Not reported		
Enter Date	Not reported		
Funding	Not reported		
Staff Initials:	UNK		
How Discovered:	Tank Closure		
How Stopped	Remove Contents		
Interim	Not reported		
Leak Cause.	Corrosion		
Leak Source:	Piping		
MTBE Date .	Not reported		
Max MTBE GW .	Not reported		
MTBE Tested:	Not Required to be Tested.		
Priority:	Not reported		
Local Case #	Not reported		
Beneficial:	Not reported		
Staff :	NB		
GW Qualifies .	Not reported		
Max MTBE Soil	Not reported		
Soil Qualifies .	Not reported		
Hydr Basin #	Not reported		
Operator :	Not reported		
Oversight Prgm	RB Lead Underground Storage Tank		
Oversight Prgm	UST		
Review Date	7/15/97		
Stop Date	12/30/87		
Work Suspended	Not reported		
Responsible Party	VALVOLINE OIL COMPANY		
RP Address.	PO BOX 14000, LEXINGTON, KY 40512		
Global Id.	T0603702897		
Org Name.	Not reported		
Contact Person.	Not reported		
MTBE Conc	0		
Mtbe Fuel:	Not reported		
Water System Name.	SANTA FE SPRINGS-CITY, WATER DEPT		
Well Name:	WELL 01		
Distance To Lust	3725.672495		
Waste Discharge Global ID	Not reported		
Waste Disch Assigned Name	Not reported		

LUST Region 4:

Report Date	2/1/1988
Lead Agency.	Regional Board
Local Agency:	19049
Case Number	I-03240
Substance:	Diesel
Case Type	Groundwater
Status.	Case Closed
Region	4
Staff:	NB

VALVOLINE OIL CO (Continued) **1000433512**

CORTESE

Reg Id:	I-03240
Region.	CORTESE
Reg By:	Leaking Underground Storage Tanks

HMS.

Facility Id.	003128-023159		
Facility Type	T1		
Permit Number:	000148942	Permit Status:	Closed
Facility Status:	Closed	Area	1H
Region:	Los Angeles County.		
Facility Id	003128-I03240		
Facility Type.	I01		
Permit Number	000004187	Permit Status:	Closed
Facility Status.	Closed	Area.	1H
Region.	Los Angeles County		
Facility Id.	003128-003240		
Facility Type:	T0		
Permit Number.	00001953T	Permit Status.	Closed
Facility Status.	Closed	Area:	1H
Region	Los Angeles County:		

121
SW
1/2-1
4839 ft.
Lower

12143 ALTIMAR CHMIRS S100216294
SANTA FE SPRINGS, CA 90670 N/A

CHMIRS.

OES Control Number.	8802951	DOT ID.	1079
DOT Hazard Class.	Gases		
Chemical Name.	SULFUR DIOXIDE		
Extent of Release	Not reported		
CAS Number:	Not reported	Quantity Released:	5
Environmental Contamination	Air	Property Use:	Hazmat Chemical Manufactunng
Incident Date:	17-SEP-88	Date Completed	17-SEP-88
Time Completed :	2034		
Physical State Stored :	Gas		
Physical State Released	Gas		
Release Unit :	Not reported		
Container Description .	1		
Container Type :	Not reported		
Container Material .	Not reported		
Level Of Container .	Not reported		
Container Capacity	Not reported		
Container Capacity Units (code) .	Not reported		
Extent Of Release (code) :	7		
Agency Id Number	19175		
Agency Incident Number	2160		
OES Incident Number :	8802951		
Time Notified	1950		
Surrounding Area :	700		
Estimated Temperature .	65		
Property Management .	P		
More Than Two Substances Involved?	Not reported		
Special Studies 1	Not reported		
Special Studies 2 :	Not reported		

(Continued) S100216294

Special Studies 3	Not reported
Special Studies 4	Not reported
Special Studies 5	Not reported
Special Studies 6	Not reported
Responding Agency Personel # Of Injunes .	Not reported
Responding Agency Personel # Of Fatalities	Not reported
Resp Agncy Personel # Of Decontaminated	Not reported
Others Number Of Decontaminated .	Not reported
Others Number Of Injunes	Not reported
Others Number Of Fatalities	Not reported
Vehicle Make/year	Not reported
Vehicle License Number	Not reported
Vehicle State .	Not reported
Vehicle Id Number	Not reported
CA/DOT/PUC/ICC Number	Not reported
Company Nama :	Not reported
Reporting Officer Name/ID	CAPT JIM DE SILVA
Report Date	17-SEP-88
Commants :	Yes
Facility Telephone Number :	213 941-9713

122
SW
1/2-1
4868 ft.
Lower

KIK INTERNATIONAL
9028 DICE RD
SANTA FE SPRINGS, CA 90670

HAZNET S104573901
Cortese N/A

HAZNET

Gepaid	CAD051482784
Tepaid.	CAT000613893
Gen County	Los Angeles
Tsd County	Los Angeles
Tons	0542
Category	Liquids with halogenated organic compounds > 1000 mg/l
Disposal Method	Transfer Station
Contact	KIK SOCAL INC
Telephone.	(310) 946-6427
Mailing Address	9028 DICE ROAD
	SANTA FE SPRINGS, CA 90670 - 2520
County	Los Angeles

Gepaid:	CAD051482784
Tepaid	CAD000088252
Gen County	Los Angeles
Tsd County	Los Angeles
Tons	2293
Category	Paint sludge
Disposal Method	Transfer Station
Contact.	KIK SOCAL INC
Telephone	(310) 946-6427
Mailing Address	9028 DICE ROAD
	SANTA FE SPRINGS, CA 90670 - 2520
County	Los Angeles

KIK INTERNATIONAL (Continued) S104573901

Gepaid	CAD051482784
Tepaid	CAD000088252
Gen County	Los Angeles
Tsd County	Los Angeles
Tons	1 8000
Category:	Other inorganic solid waste
Disposal Method	Transfer Station
Contact:	KIK SOCAL INC
Telephone.	(310) 946-6427
Mailing Address	9028 DICE ROAD
	SANTA FE SPRINGS, CA 90670 - 2520
County	Los Angeles

Gepaid	CAD051482784
Tepaid.	CAD000088252
Gen County	Los Angeles
Tsd County	Los Angeles
Tons	1 8000
Category:	Unspecified oil-containing waste
Disposal Method	Transfer Station
Contact	KIK SOCAL INC
Telephone.	(310) 946-6427
Mailing Address	9028 DICE ROAD
	SANTA FE SPRINGS, CA 90670 - 2520
County	Los Angeles

Gepaid.	CAD051482784
Tepaid:	CAD982444481
Gen County	Los Angeles
Tsd County	San Bernardino
Tons	5000
Category	Other organic solids
Disposal Method	Recycler
Contact:	KIK SOCAL INC
Telephone	(310) 946-6427
Mailing Address.	9028 DICE ROAD
	SANTA FE SPRINGS, CA 90670 - 2520
County	Los Angeles

The CA HAZNET database contains 26 additional records for this site
Please contact your EDR Account Executive for more information

CORTESE

Reg Id	R-04511
Region	CORTESE
Reg By	Leaking Underground Storage Tanks

123
East
1/2-1
4876 ft.
Higher

WHITTIER LINCOLN MERCURY JEEP EAGLE
13003 E WHITTIER BLVD
WHITTIER, CA 90602

RCRIS-SQG 1000169554
FINDS CAD981999675
HIST UST
LUST
HAZNET
Cortese
LOS ANGELES CO. HMS

WHITTIER LINCOLN MERCURY JEEP EAGLE (Continued) **1000169554**

RCRIS
Owner GOLDEN SUMMIT CORP
(310) 698-6741
EPA ID CAD981999675
Contact: G R HODGES
(310) 698-6741
Classification: Small Quantity Generator
Used Oil Recyc. No
TSDF Activities Not reported
Violation Status No violations found

FINDS.
Other Pertinent Environmental Activity Identified at Site
Facility Registry System (FRS)
Resource Conservation and Recovery Act Information system (RCRAINFO)

State LUST
Cross Street GREENLEAF AVE
Qty Leaked Not reported
Case Number I-10852
Reg Board: 4
Chemical. Gasoline
Lead Agency: Local Agency
Local Agency: 19000
Case Type: Soil only
Status Not reported
County Los Angeles
Review Date Not reported — Confirm Leak: Not reported
Workplan 10/9/90 — Prelim Assess: 10/9/90
Pollution Char: Not reported — Remed Plan Not reported
Remed Action: Not reported — Monitonng Not reported
Close Date 6/13/94
Release Date. Not reported
Cleanup Fund Id . Not reported
Discover Date : 12/3/90
Enforcement Dt : 1/1/65
Enf Type: 222
Enter Date: 1/24/91
Funding: Federal Funds
Staff Initials. Not reported
How Discovered. Tank Closure
How Stopped. Close Tank
Interim Not reported
Leak Cause: Unknown
Leak Source. Unknown
MTBE Date : Not reported
Max MTBE GW Not reported
MTBE Tested: Site NOT Tested for MTBE Includes Unknown and Not Analyzed
Priority: Not reported
Local Case #: Not reported
Beneficial: Not reported
Staff: JLC
GW Qualifies : Not reported
Max MTBE Soil Not reported
Soil Qualifies . Not reported

WHITTIER LINCOLN MERCURY JEEP EAGLE (Continued) **1000169554**

Hydr Basin #: Not reported
Operator: Not reported
Oversight Prgm Local Implementing Agency UST (includes non-LOP cases within LOP jurisdiction)
Oversight Prgm LIA
Review Date 6/13/94
Stop Date: 12/3/90
Work Suspended: Not reported
Responsible Party URICH MOTOR CO.
RP Address. 12920 E WHITTIER BLVD, WHITTIER, 90602
Global Id T0603703666
Org Name: Not reported
Contact Person: Not reported
MTBE Conc. 0
Mtbe Fuel Not reported
Water System Name. REGINALD A STONE
Well Name 210-W1 - DESTROYED
Distance To Lust: 5624 180996
Waste Discharge Globel ID. Not reported
Waste Disch Assigned Name: Not reported

LUST Region 4
Report Date. 12/26/1990
Lead Agency: Local Agency
Local Agency 19000
Case Number: I-10852
Substance: Gasoline
Case Type. Soil
Status. Case Closed
Region: 4
Staff Not reported

HAZNET:
Gepaid: CAD981999675
Tepaid: CAT080013352
Gen County: Los Angeles
Tsd County: Los Angeles
Tons 2293
Category Unspecified organic liquid mixture
Disposal Method: Not reported
Contact GOLDEN SUMMIT CORP
Telephone. (310) 698-6741
Mailing Address 13003 WHITTIER BLVD # E
WHITTIER, CA 90602 - 3046
County Los Angeles

Gepaid: CAD981999675
Tepaid: CAT080013352
Gen County: Los Angeles
Tsd County: Los Angeles
Tons 3 6279
Category. Unspecified aqueous solution
Disposal Method Recycler
Contact: GOLDEN SUMMIT CORP
Telephone: (310) 698-6741
Mailing Address: 13003 WHITTIER BLVD # E
WHITTIER, CA 90602 - 3046
County Los Angeles

WHITTIER LINCOLN MERCURY JEEP EAGLE (Continued) **1000169554**

Gepaid	CAD981999675
Tepaid.	CAT080013352
Gen County	Los Angeles
Tsd County:	Los Angeles
Tons	3 9615
Category	Oil/water separation sludge
Disposal Method	Recycler
Contact:	GOLDEN SUMMIT CORP
Telephone.	(310) 698-6741
Mailing Address	13003 WHITTIER BLVD # E
	WHITTIER, CA 90602 - 3046
County	Los Angeles

Gepaid	CAD981999675
Tepaid.	CAD008252405
Gen County	Los Angeles
Tsd County.	Los Angeles
Tons	0500
Category:	Paint sludge
Disposal Method:	Treatment, Incineration
Contact:	GOLDEN SUMMIT CORP
Telephone:	(310) 698-6741
Mailing Address	13003 WHITTIER BLVD # E
	WHITTIER, CA 90602 - 3046
County	Los Angeles

Gepaid	CAD981999675
Tepaid	CAD008252405
Gen County	Los Angeles
Tsd County.	Los Angeles
Tons	0667
Category:	Unspecified solvent mixture Waste
Disposal Method	Recycler
Contact.	GOLDEN SUMMIT CORP
Telephone:	(310) 698-6741
Mailing Address	13003 WHITTIER BLVD # E
	WHITTIER, CA 90602 - 3046
County	Los Angeles

The CA HAZNET database contains 5 additional records for this site
Please contact your EDR Account Executive for more information

CORTESE

Reg Id	I-10852
Region:	CORTESE
Reg By:	Leaking Underground Storage Tanks

HMS:

Facility Id.	004281-I04435		
Facility Type	I05		
Permit Number:	000001265	Permit Status	Closed
Facility Status	Closed	Area	3Z
Region:	Los Angeles County		

Facility Id:	010881-010852		
Facility Type	T0		
Permit Number.	00002291T	Permit Status	Removed
Facility Status.	Removed	Area	1A
Region.	Los Angeles County		

WHITTIER LINCOLN MERCURY JEEP EAGLE (Continued) **1000169554**

UST HIST

Facility ID.	3755		
Tank Num	1	Container Num:	1
Tank Capacity.	12000	Year Installed:	1976
Tank Used for	PRODUCT		
Type of Fuel:	UNLEADED	Tank Construction	Not reported
Leak Detection	Stock Inventor		
Contact Name	DALE M. STEWART	Telephone	(213) 698-6741
Total Tanks	2	Region	STATE
Facility Type	2	Other Type	NEW CAR DEALER

Facility ID	3755		
Tank Num:	2	Container Num.	#2
Tank Capacity	550	Year Installed.	1976
Tank Used for:	WASTE		
Type of Fuel	WASTE OIL	Tank Construction	Not reported
Leak Detection.	Stock Inventor		
Contact Name	DALE M STEWART	Telephone.	(213) 698-6741
Total Tanks:	2	Region.	STATE
Facility Type	2	Other Type	NEW CAR DEALER

124
SW
1/2-1
4915 ft.
Lower

12143 ALTIMAR
SANTA FE SPRINGS, CA 90607

CHMIRS **S100275684**
N/A

CHMIRS:

OES Control Number	8802951	DOT ID.	1079
DOT Hazard Class	Gases		
Chemical Name:	SULFUR DIOXIDE		
Extent of Release	Not reported		
CAS Number:	Not reported	Quantity Released:	5
Environmental Contamination.	Air	Property Use:	Hazmat Chemical Manufactunng
Incident Date.	17-SEP-88	Date Completed.	17-SEP-88
Time Completed :	2034		
Physical State Stored :	Gas		
Physical State Released	Gas		
Release Unit :	Not reported		
Container Description :	1		
Container Type	Not reported		
Container Material .	Not reported		
Level Of Container	Not reported		
Container Capacity :	Not reported		
Container Capacity Units (code) .	Not reported		
Extent Of Release (code)	7		
Agency Id Number :	19175		
Agency Incident Number	2160		
OES Incident Number .	8802951		
Time Notified .	1950		
Surrounding Area :	700		
Estimated Temperature :	65		
Property Management :	P		
More Then Two Substances Involved?	Not reported		
Special Studies 1	Not reported		
Special Studies 2	Not reported		
Special Studies 3 :	Not reported		
Special Studies 4	Not reported		

(Continued) **S100275684**

Special Studies 5	Not reported
Special Studies 6	Not reported
Responding Agency Personel # Of Injunes :	Not reported
Responding Agency Personel # Of Fatalities	Not reported
Resp Agncy Personel # Of Decontaminated	Not reported
Others Number Of Decontaminated	Not reported
Others Number Of Injunes	Not reported
Others Number Of Fatalities .	Not reported
Vehicle Make/year .	Not reported
Vehicle License Number	Not reported
Vehicle State	Not reported
Vehicle Id Number	Not reported
CA/DOT/PUC/ICC Number	Not reported
Company Name	Not reported
Reporting Officer Name/ID	CAPT JIM DE SILVA
Report Date	17-SEP-88
Comments .	Yes
Facility Telephone Number	213 941-9713

125 **ARCO #1661** LUST S102424178
SE **9151 PAINTER AVE** Cortese N/A
1/2-1 **WHITTIER, CA 90605**
4988 ft.
Higher

State LUST

Cross Street.	MULBERRY DR		
Qty Leaked	Not reported		
Case Number	I-04874		
Reg Board	4		
Chemical.	Gasoline		
Lead Agency:	Regional Board		
Local Agency	19000		
Case Type	Other ground water affected		
Status	Not reported		
County	Los Angeles		
Review Date:	Not reported	Confirm Leak	Not reported
Workplan	Not reported	Prelim Assess	Not reported
Pollution Char	Not reported	Remed Plan	Not reported
Remed Action	Not reported	Monitoring	Not reported
Close Date:	Not reported		
Release Date	Not reported		
Cleanup Fund Id .	Not reported		
Discover Date .	8/5/88		
Enforcement Dt	Not reported		
Enf Type.	Not reported		
Enter Date	2/5/90		
Funding.	Not reported		
Staff Initials	Not reported		
How Discovered.	Tank Closure		
How Stopped.	Close Tank		
Interim	Not reported		
Leak Cause:	Unknown		
Leak Source:	Unknown		
MTBE Date .	9/19/97		
Max MTBE GW	4500		
MTBE Tested	MTBE Detected Site tested for MTBE & MTBE detected		
Priority:	1C		
Local Case # :	Not reported		

ARCO #1661 (Continued) **S102424178**

Beneficial:	Not reported
Staff	NC
GW Qualifies :	Not reported
Max MTBE Soil	Not reported
Soil Qualifies	Not reported
Hydr Basin #.	Not reported
Operator	Not reported
Oversight Prgm	RB Lead Underground Storage Tank
Oversight Prgm	UST
Review Date	10/22/01
Stop Date :	8/5/88
Work Suspended	Not reported
Responsible Party	DARRELL FAH
RP Address	4 CENTERPOINTE DR
Global Id:	T0603703008
Org Name.	Not reported
Contact Person	Not reported
MTBE Conc	1
Mtbe Fuel.	Not reported
Water System Name	REGINALD A STONE
Well Name	210-W1 - DESTROYED
Distance To Lust	1293 900472
Waste Discharge Global ID	Not reported
Waste Disch Assigned Name.	Not reported

LUST Region 4

Report Date.	8/5/1988
Lead Agency	Regional Board
Local Agency:	19000
Case Number	I-04874
Substance	Gasoline
Case Type	Groundwater
Status:	Remedial action (cleanup) Underway
Region	4
Staff.	NC

CORTESE.

Reg Id.	I-04874
Region	CORTESE
Reg By.	Leaking Underground Storage Tanks

126 **WHITTIER AREA FED CREDIT UNION** LUST S102060953
ENE **7954 GREENLEAF AVE** HAZNET N/A
1/2-1 **WHITTIER, CA 90602** Cortese
5005 ft. LOS ANGELES CO. HMS
Higher

State LUST.

Cross Street.	Not reported		
Qty Leaked	Not reported		
Case Number	I-21530		
Reg Board	4		
Chemical	Waste Oil		
Lead Agency	Local Agency		
Local Agency .	19000		
Case Type.	Soil only		
Status	Not reported		
County	Los Angeles		
Review Date:	Not reported	Confirm Leak:	Not reported
Workplan	Not reported	Prelim Assess	Not reported

WHITTIER AREA FED CREDIT UNION (Continued) **S102060953**

Pollution Char. Not reported Remed Plan Not reported
Remed Action. Not reported Monitoring: Not reported
Close Date: 12/8/94
Release Date: Not reported
Cleanup Fund Id : Not reported
Discover Date 6/22/94
Enforcement Dt Not reported
Enf Type. Not reported
Enter Date : 4/18/96
Funding Not reported
Staff Initials Not reported
How Discovered Not reported
How Stopped Not reported
Interim : Not reported
Leak Cause Not reported
Leak Source. Not reported
MTBE Date : Not reported
Max MTBE GW . Not reported
MTBE Tested: Not Required to be Tested
Priority. Not reported
Local Case # Not reported
Beneficial Not reported
Staff : JLC
GW Qualifies . Not reported
Max MTBE Soil Not reported
Soil Qualifies Not reported
Hydr Basin #: Not reported
Operator : Not reported
Oversight Prgm Local Implementing Agency UST (includes non-LOP cases within LOP jurisdiction)
Oversight Prgm . LIA
Review Date : 12/8/94
Stop Date 6/22/94
Work Suspended Not reported
Responsible Party WHITTIER AREA FED CREDIT UNION
RP Address PO BOX 200 WHITTIER CA 90608
Global Id: T0603704478
Org Name: Not reported
Contact Person Not reported
MTBE Conc: 0
Mtbe Fuel. Not reported
Water System Name REGINALD A STONE
Well Name: 210-W1 - DESTROYED
Distance To Lust 6622 749839
Waste Discharge Global ID: Not reported
Waste Disch Assigned Name: Not reported

LUST Region 4:
Report Date 6/22/1994
Lead Agency Local Agency
Local Agency: 19000
Case Number I-21530
Substance Waste Oil
Case Type. Soil
Status. Case Closed
Region 4
Staff: Not reported

WHITTIER AREA FED CREDIT UNION (Continued) **S102060953**

HAZNET:
Gepaid CAC000967696
Tepaid CAT080013352
Gen County Los Angeles
Tsd County: Los Angeles
Tons: 10.0080
Category Tank bottom waste
Disposal Method: Recycler
Contact: WHITTIER AREA FED. CREDIT UN
Telephone: (000) 000-0000
Mailing Address 8028 GREENLEAF AVENUE
WHITTIER, CA 90608
County Los Angeles

CORTESE:
Reg Id I-21530
Region. CORTESE
Reg By. Leaking Underground Storage Tanks

HMS
Facility Id 016334-021530
Facility Type. T1
Permit Number: 000086432 Permit Status Removed
Facility Status. Removed Area 1A
Region: Los Angeles County

---

127 **UNION OIL OF CALIFORNIA** **Notify 65** **S100229376**
SSW **9645 SANTA FE SPRINGS** **Cortese** **N/A**
1/2-1 **SANTA FE SPRINGS, CA 90670**
5022 ft.
Lower

NOTIFY 65.
Date Reported. Not reported Staff Initials Not reported
Board File Number: Not reported
Facility Type Not reported
Discharge Date. Not reported
Incident Description. 90670-2917

CORTESE.
Reg Id: I-09083
Region: CORTESE
Reg By: Leaking Underground Storage Tanks

---

128 **UNKNOWN** **Notify 65** **S100178485**
SW **9624 JOHN STREET** **N/A**
1/2-1 **SANTA FE SPRINGS, CA 90670**
5184 ft.
Lower

NOTIFY 65
Date Reported Not reported Staff Initials: Not reported
Boerd File Number: Not reported
Facility Type: Not reported
Discharge Date Not reported
Incident Description. 90670-2906

129 East 1/2-1 5186 ft. Higher — **GTE CALIFORNIA, INC.** — **Cortese** — **S105025657 N/A**
13119 WHITTIER
QHITTIER, CA 90602

CORTESE:
Reg Id. R-10664
Region: CORTESE
Reg By Leaking Underground Storage Tanks

---

130 West 1/2-1 5204 ft. Lower — **SHELL #204-8454-1600** — **LUST Cortese** — **S102437070 N/A**
11515 SLAUSON AVE E
WHITTIER, CA 90606

State LUST
Cross Street Not reported
Qty Leaked Not reported
Case Number I-05612
Reg Board: 4
Chemical. Gasoline
Lead Agency: Local Agency
Local Agency . 19000
Case Type Other ground water affected
Status. Not reported
County Los Angeles
Abate Method: Excavate and Dispose - remove contaminated soil and dispose in approved site
Review Date 6/26/89 — Confirm Leak 6/26/89
Workplan. Not reported — Prelim Assess. Not reported
Pollution Char. 3/3/92 — Remed Plan: 3/3/92
Remed Action: 5/24/95 — Monitoring: 5/24/95
Close Date: 6/26/95
Release Date. Not reported
Cleanup Fund Id Not reported
Discover Date Not reported
Enforcement Dt Not reported
Enf Type: Not reported
Enter Date 5/26/95
Funding: Federal Funds
Staff Initials. Not reported
How Discovered: Not reported
How Stopped. Repair Tank
Interim . Yes
Leak Cause: Unknown
Leak Source Unknown
MTBE Date : Not reported
Max MTBE GW . Not reported
MTBE Tested: Site NOT Tested for MTBE Includes Unknown and Not Analyzed
Priority: Not reported
Local Case # Not reported
Beneficial: Not reported
Staff : JLC
GW Qualifies . Not reported
Max MTBE Soil . Not reported
Soil Qualifies : Not reported
Hydr Basin #: Not reported
Operator : Not reported
Oversight Prgm. Local Implementing Agency UST (includes non-LOP cases within LOP jurisdiction)

SHELL #204-8454-1600 (Continued) — **S102437070**

Oversight Prgm : LIA
Review Date . 12/22/95
Stop Date . Not reported
Work Suspended Not reported
Responsible Party SHELL OIL CO
RP Address. 511 BROOKHURST ST ANAHEIM CA 92801
Global Id. T0603703090
Org Name. Not reported
Contact Person Not reported
MTBE Conc 0
Mtbe Fuel: Not reported
Water System Name MUT, WATER OWNERS OF LOS NIETOS
Well Name: WELL 01
Distance To Lust: 974 2767619
Waste Discharge Global ID. Not reported
Waste Disch Assigned Name Not reported

LUST Region 4:
Report Date. 4/1/1993
Lead Agency. Local Agency
Local Agency. 19000
Case Number I-05612
Substance. Gasoline
Case Type: Groundwater
Status. Case Closed
Region: 4
Staff: Not reported

CORTESE
Reg Id. I-05612
Region CORTESE
Reg By: Leaking Underground Storage Tanks

---

131 NNE 1/2-1 5224 ft. Higher — **WASHINGTON PLATING, INC** — **Cal-Sites AWP LOS ANGELES CO. HMS** — **S101480820 N/A**
7060 ELMER AVENUE
WHITTIER, CA 90602

CAL-SITES:
Facility ID 19340728
Status: AWP - ANNUAL WORKPLAN (AWP) - ACTIVE SITE
Status Date: 10/06/2000
Lead. DTSC
Region: 3 - BURBANK
Branch: SB - SOUTHERN CA. - B
File Name: Not reported
Status Name. ANNUAL WORKPLAN - ACTIVE SITE
Lead Agency: DEPT OF TOXIC SUBSTANCES CONTROL — Not reported
NPL. Not Listed
SIC. 34 MANU - FABRICATED METAL PRODUCTS
Facility Type: RESPONSIBLE PARTY
Type Name: RP
Staff Member Responsible for Site. YAREF
Supervisor Responsible for Site GHOLMES
Region Water Control Board: LA - LOS ANGELES
Access: Not reported
Cortese Not reported
Hazardous Ranking Score. Not reported
Date Site Hazard Ranked Not reported

WASHINGTON PLATING, INC (Continued) **S101480820**

Groundwater Contamination. Not reported
No of Contamination Sources 0
Lat/Long: 0° 0' 0.00" / 0° 0' 0.00"
Lat/long Method. Not reported
State Assembly Distnct Code Not reported
State Senate Distnct: Not reported

The CAL-SITES database may contain additional details for this site
Please contact your EDR Account Executive for more information

AWP Facility ID 19340728
Facility Type: AWP

HMS:
Facility Id 014413-014998
Facility Type T1
Permit Number 000149416 Permit Status Permit
Facility Status Permit Area 1A
Region Los Angeles County

---

132 **SIERRA EDUCATION CENTER** **LUST S105036153**
SSE **9401 PAINTER AVE S** **Cortese N/A**
1/2-1 **WHITTIER, CA 90605**
5231 ft.
Higher

State LUST:
Cross Street MULBERRY ST
Qty Leaked Not reported
Case Number I-11510
Reg Board: 4
Chemical. Gasoline
Lead Agency. Regional Board
Local Agency 19000
Case Type: Soil only
Status: Not reported
County: Los Angeles
Review Date: Not reported Confirm Leak Not reported
Workplan 8/14/90 Prelim Assess 8/14/90
Pollution Char Not reported Remed Plan Not reported
Remed Action Not reported Monitoring: Not reported
Close Date. 7/23/96
Release Date. Not reported
Cleanup Fund Id : Not reported
Discover Date : 5/7/90
Enforcement Dt : Not reported
Enf Type: Not reported
Enter Date 12/3/90
Funding. Federal Funds
Staff Initials. Not reported
How Discovered. Other Means
How Stopped: Other Means
Interim : Not reported
Leak Cause: Unknown
Leak Source: Unknown
MTBE Date Not reported
Max MTBE GW . Not reported
MTBE Tested Site NOT Tested for MTBE Includes Unknown and Not Analyzed
Priority Not reported
Local Case # Not reported

SIERRA EDUCATION CENTER (Continued) **S105036153**

Beneficial Not reported
Staff JLC
GW Qualifies Not reported
Max MTBE Soil Not reported
Soil Qualifies . Not reported
Hydr Basin #. Not reported
Operator : Not reported
Oversight Prgm: RB Lead Underground Storage Tank
Oversight Prgm UST
Review Date : 9/28/93
Stop Date 5/7/90
Work Suspended : Not reported
Responsible Party WHITTIER UNION H.S D
RP Address: 9401 S PAINTER AVE, WHITTIER, CA 90605 D
Global Id: T0603703808
Org Name Not reported
Contact Person. Not reported
MTBE Conc: 0
Mtbe Fuel: Not reported
Water System Name REGINALD A STONE
Well Name: 210-W1 - DESTROYED
Distance To Lust: 442 2369825
Waste Discharge Global ID: Not reported
Waste Disch Assigned Name. Not reported

LUST Region 4
Report Date. 8/14/1990
Lead Agency: Regional Board
Local Agency: 19000
Case Number: I-11510
Substance. Gasoline
Case Type: Soil
Status: Case Closed
Region 4
Staff: Not reported

CORTESE
Reg Id: I-11510
Region: CORTESE
Reg By Leaking Underground Storage Tanks

MAP FINDINGS - EDR PROPRIETARY HISTORICAL DATABASES

YEAR	NAME	ADDRESS	CITY	ST	DIR	DIST	ELEV	TYPE

Coal Gas Site Search: No site was found in a search of Real Property Scan's ENVIROHAZ database.

EDR Historical Gas Station & Dry Cleaner Search: No mapped sites were found in EDR's search of the EDR Historical Gas Station & Dry Cleaner Database within 0.250 mile of the Target Property

ORPHAN SUMMARY

City	EDR ID	Site Name	Site Address	Zip	Database(s)
COUNTY	U001565152	STORAGE BASIN - BRITZ NO 3 WE	ON MCDONALD RD	90670	HIST UST
KERN COUNTY	S103639504	MCFARLAND ENERGY MCDONALD LEASE	2 MI E HWY 5 PANAMA LN	90670	HAZNET
KERN COUNTY	1000155628	MCFARLAND ENERGY ISABELL LEASE	8 MI N BKRSFLD HWY 65	90670	RCRIS-SQG, FINDS
SANTA FE SPRINGS	U001565103	PYRAMID OIL COMPANY - WARREN L	PO BOX 3225	90670	HIST UST
SANTA FE SPRINGS	U001565102	PYRAMID OIL COMPANY - MULLANEY	PO BOX 3225	90670	HIST UST
SANTA FE SPRINGS	S104572458	VICTORIOS PLASTIC	12848 EMPERIAL HWY	90670	HAZNET
SANTA FE SPRINGS	S101480548	RICHFIELD OIL CORPORATION	123 WEST HADLEY	90670	Cal-Sites
SANTA FE SPRINGS	1005415598	L A C D P W IMPERIAL HIGHWAY BRIDGE	IMPERIAL HWY BRIDGE	90670	RCRIS-LQG
SANTA FE SPRINGS	S104572832	ADVANCED LENSES TECHNOLOGY	13600 IMPERIAL HWY UNIT 8	90670	HAZNET
SANTA FE SPRINGS	S105087414	CNC CONTOURS	13630 IMPERIAL HIGHWAY UNIT #5	90670	HAZNET
SANTA FE SPRINGS	1003879398	LARWIL CONSULTANTS/PLATING OPERATIONS	SANTA FE SPRINGS	90670	CERC-NFRAP
SANTA FE SPRINGS	S103878708	CHEVRON - CONARD SITE	SHOEMAKER AVENUE	90670	CA SLIC
SANTA FE SPRINGS	S103878586	SOUTHERN CALIFORNIA EDISON - WHITTIER	SMITH AVENUE	90670	CA SLIC
SANTA FE SPRINGS	S103629701	TNT AUTO SPECIALIST	13965 STATE ROAD	90670	HAZNET
SANTA FE SPRINGS	S103878671	MOBIL - OFRP	TELEGRAPH ROAD	90670	CA SLIC
SANTA FE SPRINGS	S103546752	UNOCAL - ALEXANDER FEE	TELEGRAPH ROAD	90670	CA SLIC
WHITTIER	S103673192	TAYLOR ENGINE REBUILDING	8145 BYRON ROAD D	90606	HAZNET
WHITTIER	S103959692	DAMES AND MOORE	8145 BYRON RD STE A	90606	HAZNET
WHITTIER	S103546970	CHEVRON - WHITTIER OIL FIELD	MAR VISTA	90602	CA SLIC
WHITTIER	1000155613	MCFARLAND ENERGY OLD WHITTIER	W/2 SEC 22 T2S R11W	90606	RCRIS-SQG, FINDS
WHITTIER	S101298470	AGRICULTURAL PROPERTY	SLAUSON AVE	90602	LUST, Cortese
WHITTIER	S103620017	UNOCAL SERVICE STATION #6907	10025 E WASHINGTON BLVD	90606	HAZNET
WHITTIER	S103947570	1X Q/C MFG INC	117173/4 E WASHINGTON BLVD	90606	HAZNET
WHITTIER	S103949688	AMERICAN PAD-EX	11836 E WASHINGTON BLVD UNIT A	90606	HAZNET
WHITTIER	S105090621	J & J LABEL AND GRAPHING	11546 WASHINGTON BLVD UNIT E	90606	HAZNET

EPA Waste Codes Addendum

Code	Description
D001	IGNITABLE HAZARDOUS WASTES ARE THOSE WASTES WHICH HAVE A FLASHPOINT OF LESS THAN 140 DEGREES FAHRENHEIT AS DETERMINED BY A PENSKY-MARTENS CLOSED CUP FLASH POINT TESTER. ANOTHER METHOD OF DETERMINING THE FLASH POINT OF A WASTE IS TO REVIEW THE MATERIAL SAFETY DATA SHEET, WHICH CAN BE OBTAINED FROM THE MANUFACTURER OR DISTRIBUTOR OF THE MATERIAL. LACQUER THINNER IS AN EXAMPLE OF A COMMONLY USED SOLVENT WHICH WOULD BE CONSIDERED AS IGNITABLE HAZARDOUS WASTE
D002	A WASTE WHICH HAS A PH OF LESS THAN 2 OR GREATER THAN 12.5 IS CONSIDERED TO BE A CORROSIVE HAZARDOUS WASTE. SODIUM HYDROXIDE, A CAUSTIC SOLUTION WITH A HIGH PH, IS OFTEN USED BY INDUSTRIES TO CLEAN OR DEGREASE PARTS. HYDROCHLORIC ACID, A SOLUTION WITH A LOW PH, IS USED BY MANY INDUSTRIES TO CLEAN METAL PARTS PRIOR TO PAINTING. WHEN THESE CAUSTIC OR ACID SOLUTIONS BECOME CONTAMINATED AND MUST BE DISPOSED, THE WASTE WOULD BE A CORROSIVE HAZARDOUS WASTE.
D004	ARSENIC
D007	CHROMIUM
D008	LEAD
F006	WASTEWATER TREATMENT SLUDGES FROM ELECTROPLATING OPERATIONS EXCEPT FROM THE FOLLOWING PROCESSES. (1) SULFURIC ACID ANODIZING OF ALUMINUM; (2) TIN PLATING ON CARBON STEEL; (3) ZINC PLATING (SEGREGATED BASIS) ON CARBON STEEL; (4) ALUMINUM OR ZINC-ALUMINUM PLATING ON CARBON STEEL; (5) CLEANING/STRIPPING ASSOCIATED WITH TIN, ZINC AND ALUMINUM PLATING ON CARBON STEEL; AND (6) CHEMICAL ETCHING AND MILLING OF ALUMINUM.

GOVERNMENT RECORDS SEARCHED / DATA CURRENCY TRACKING

To maintain currency of the following federal and state databases, EDR contacts the appropriate governmental agency on a monthly or quarterly basis, as required.

Elapsed ASTM days: Provides confirmation that this EDR report meets or exceeds the 90-day updating requirement of the ASTM standard

FEDERAL ASTM STANDARD RECORDS

NPL: National Priority List
Source: EPA
Telephone: N/A
National Priorities List (Superfund) The NPL is a subset of CERCLIS and identifies over 1,200 sites for priority cleanup under the Superfund Program NPL sites may encompass relatively large areas As such, EDR provides polygon coverage for over 1,000 NPL site boundaries produced by EPA's Environmental Photographic Interpretation Center (EPIC) and regional EPA offices

Date of Government Version: 04/22/02
Date Made Active at EDR: 06/21/02
Database Release Frequency: Semi-Annually
Date of Data Arrival at EDR: 05/06/02
Elapsed ASTM days: 46
Date of Last EDR Contact: 08/01/02

NPL Site Boundaries

Sources:

EPA s Environmental Photographic Interpretation Center (EPIC)
Telephone: 202-564-7333

EPA Region 1
Telephone: 617-918-1143

EPA Region 6
Telephone: 214-655-6659

EPA Region 3
Telephone: 215-814-5418

EPA Region 8
Telephone: 303-312-6774

EPA Region 4
Telephone: 404-562-8033

Proposed NPL: Proposed National Priority List Sites
Source: EPA
Telephone: N/A

Date of Government Version: 02/26/02
Date Made Active at EDR: 06/21/02
Database Release Frequency: Semi-Annually
Date of Data Arrival at EDR: 05/06/02
Elapsed ASTM days: 46
Date of Last EDR Contact: 08/01/02

CERCLIS: Comprehensive Environmental Response, Compensation, and Liability Information System
Source: EPA
Telephone: 703-413-0223
CERCLIS contains data on potentially hazardous waste sites that have been reported to the USEPA by states, municipalities, private companies and private persons, pursuant to Section 103 of the Comprehensive Environmental Response, Compensation, and Liability Act (CERCLA) CERCLIS contains sites which are either proposed to or on the National Priorities List (NPL) and sites which are in the screening and assessment phase for possible inclusion on the NPL.

Date of Government Version: 05/15/02
Date Made Active at EDR: 08/08/02
Database Release Frequency: Quarterly
Date of Data Arrival at EDR: 06/24/02
Elapsed ASTM days: 45
Date of Last EDR Contact: 06/24/02

CERCLIS-NFRAP: CERCLIS No Further Remedial Action Planned
Source: EPA
Telephone: 703-413-0223
As of February 1995, CERCLIS sites designated "No Further Remedial Action Planned" (NFRAP) have been removed from CERCLIS. NFRAP sites may be sites where, following an initial investigation, no contamination was found, contamination was removed quickly without the need for the site to be placed on the NPL, or the contamination was not serious enough to require Federal Superfund action or NPL consideration EPA has removed approximetely 25,000 NFRAP sites to lift the unintended barriers to the redevelopment of these properties and has archived them as historical records so EPA does not needlessly repeat the investigations in the future. This policy change is part of the EPA's Brownfields Redevelopment Program to help cities, states, private investors and affected citizens to promote economic redevelopment of unproductive urban sites

Date of Government Version 05/15/02
Date Made Active at EDR. 08/08/02
Database Release Frequency· Quarterly
Date of Data Arrival at EDR· 06/24/02
Elapsed ASTM days 45
Date of Last EDR Contact: 06/24/02

CORRACTS: Corrective Action Report
Source· EPA
Telephone 800-424-9346
CORRACTS identifies hazardous waste handlers with RCRA corrective action activity

Date of Government Version 05/02/02
Date Made Active at EDR. 07/15/02
Database Release Frequency· Semi-Annually
Date of Data Arrival at EDR 05/06/02
Elapsed ASTM days 70
Date of Last EDR Contact: 06/10/02

RCRIS: Resource Conservation and Recovery Information System
Source. EPA/NTIS
Telephone 800-424-9346
Resource Conservation and Recovery Information System. RCRIS includes selective information on sites which generata, transport, store, treat and/or dispose of hazardous waste as defined by the Resource Conservation and Recovery Act (RCRA)

Date of Government Version 06/10/02
Date Made Active at EDR: 07/15/02
Database Release Frequency Varies
Date of Data Arrival at EDR· 06/20/02
Elapsed ASTM days: 25
Date of Last EDR Contact 06/20/02

ERNS: Emergency Response Notification System
Source: EPA/NTIS
Telephone. 202-260-2342
Emergency Response Notification System ERNS records and stores information on reported releases of oil and hazardous substances.

Date of Government Version: 12/31/01
Date Made Active at EDR 07/15/02
Database Release Frequency Varies
Date of Date Arrival at EDR: 07/02/02
Elapsed ASTM days· 13
Date of Last EDR Contact. 07/24/02

FEDERAL ASTM SUPPLEMENTAL RECORDS

BRS: Biennial Reporting System
Source· EPA/NTIS
Telephone 800-424-9346
The Biennial Reporting System is a national system administered by the EPA that collects data on the generation and management of hazardous waste BRS capturas detailed data from two groups· Large Quantity Generators (LQG) and Treatment, Storage, and Disposal Facilities

Date of Government Version. 12/31/99
Database Release Frequency· Biennially
Date of Last EDR Contact: 06/17/02
Date of Next Scheduled EDR Contact. 09/16/02

CONSENT: Superfund (CERCLA) Consent Decrees
Source· EPA Regional Offices
Telephone· Varies
Major legal settlements that establish responsibility and standards for cleanup at NPL (Superfund) sites. Released periodically by United States District Courts after settlement by parties to litigation matters

Date of Government Version. N/A
Database Release Frequency Varies
Date of Last EDR Contact: N/A
Date of Next Scheduled EDR Contact: N/A

ROD: Records Of Decision
Source EPA
Telephone: 703-416-0223
Record of Decision ROD documents mandate a permanent remedy at an NPL (Superfund) site containing technical and health information to sid in the cleanup

Date of Government Version 12/21/01
Database Release Frequency Annually
Date of Last EDR Contact: 07/09/02
Date of Next Scheduled EDR Contact 10/07/02

DELISTED NPL: National Priority List Deletions
Source EPA
Telephone N/A
The National Oil and Hazardous Substances Pollution Contingency Plan (NCP) establishes the criteria that the EPA uses to delete sites from the NPL. In accordance with 40 CFR 300 425 (e), sites may be deleted from the NPL where no further response is appropriate

Date of Government Version 04/22/02
Database Release Frequency Quarterly
Date of Last EDR Contact: 08/01/02
Date of Next Scheduled EDR Contact. 11/04/02

FINDS: Facility Index System/Facility Identification Initiative Program Summary Report
Source: EPA
Telephone N/A
Facility Index System FINDS contains both facility information and 'pointers' to other sources that contain more detail EDR includes the following FINDS databases in this report. PCS (Permit Compliance System), AIRS (Aerometric Information Retrieval System), DOCKET (Enforcement Docket used to manage and track information on civil judicial enforcement cases for all environmental statutes), FURS (Federal Underground Injection Control), C-DOCKET (Criminal Docket System used to track criminal enforcement actions for all environmental statutes), FFIS (Federal Facilities Information System), STATE (State Environmental Laws and Statutes), and PADS (PCB Activity Data System).

Date of Government Version: 03/21/02
Database Release Frequency Quarterly
Date of Last EDR Contact· 07/08/02
Date of Next Scheduled EDR Contact· 10/07/02

HMIRS: Hazardous Materials Information Reporting System
Source: U S Department of Transportation
Telephone 202-366-4555
Hazardous Materials Incident Report System HMIRS contains hazardous material spill incidents reported to DOT

Date of Government Version. 12/31/01
Database Release Frequency. Annually
Date of Last EDR Contact. 07/22/02
Date of Next Scheduled EDR Contact· 10/21/02

MLTS: Material Licensing Tracking System
Source· Nuclear Regulatory Commission
Telephone 301-415-7169
MLTS is maintained by the Nuclear Regulatory Commission and contains a list of approximately 8,100 sites which possess or use radioactive materials and which are subject to NRC licensing requirements. To maintain currency, EDR contacts the Agency on a quarterly basis

Date of Government Version 04/12/02
Database Release Frequency Quarterly
Date of Last EDR Contact. 07/08/02
Date of Next Scheduled EDR Contact. 10/07/02

MINES: Mines Master Index File
Source· Department of Labor, Mine Safety and Health Administration
Telephone: 303-231-5959

Date of Government Version· 06/05/02
Database Release Frequency: Semi-Annually
Date of Last EDR Contact 07/01/02
Date of Next Scheduled EDR Contact: 09/30/02

NPL LIENS: Federal Superfund Liens
Source. EPA
Telephone 205-564-4267
Federal Superfund Liens. Under the authority granted the USEPA by the Comprehensive Environmental Response, Compensation and Liability Act (CERCLA) of 1980, the USEPA has the authority to file liens against real property in order to recover remedial action expenditures or when the property owner receives notification of potential liability USEPA compiles a listing of filed notices of Superfund Liens

Date of Government Version: 10/15/91
Database Release Frequency No Update Planned

Date of Last EDR Contact 08/26/02
Date of Next Scheduled EDR Contact: 11/25/02

PADS: PCB Activity Database System
Source EPA
Telephone 202-564-3887
PCB Activity Database PADS Identifies generators, transporters, commercial storers and/or brokers and disposers of PCB's who are required to notify the EPA of such activities

Date of Government Version 03/01/02
Database Release Frequency Annually

Date of Last EDR Contact 08/02/02
Date of Next Scheduled EDR Contact 11/11/02

RAATS: RCRA Administrative Action Tracking System
Source. EPA
Telephone 202-564-4104
RCRA Administration Action Tracking System. RAATS contains records based on enforcement actions issued under RCRA pertaining to major violators and includes administrative and civil actions brought by the EPA. For administration actions after September 30, 1995, data entry in the RAATS database was discontinued. EPA will retain a copy of the database for historical records. It was necessary to terminate RAATS because a decrease in agency resources made it impossible to continue to update the information contained in the database

Date of Government Version. 04/17/95
Database Release Frequency No Update Planned

Date of Last EDR Contact: 06/10/02
Date of Next Scheduled EDR Contact 09/09/02

TRIS: Toxic Chemical Release Inventory System
Source EPA
Telephone 202-260-1531
Toxic Release Inventory System TRIS identifies facilities which release toxic chemicals to the air, water and land in reportable quantities under SARA Title III Section 313

Date of Government Version: 12/31/99
Database Release Frequency. Annually

Date of Last EDR Contact: 06/24/02
Date of Next Scheduled EDR Contact 09/23/02

TSCA: Toxic Substances Control Act
Source EPA
Telephone: 202-260-5521
Toxic Substances Control Act TSCA identifies manufacturers and importers of chemical substances included on the TSCA Chemical Substance Inventory list It includes data on the production volume of these substances by plant site

Date of Government Version: 12/31/98
Database Release Frequency: Every 4 Years

Date of Last EDR Contact: 06/10/02
Date of Next Scheduled EDR Contact: 09/09/02

FTTS INSP: FIFRA/ TSCA Tracking System - FIFRA (Federal Insecticide, Fungicide, & Rodenticide Act)/TSCA (Toxic Substances Control Act)
Source EPA
Telephone. 202-564-2501

Date of Government Version 04/25/02
Database Release Frequency Quarterly

Date of Last EDR Contact: 07/03/02
Date of Next Scheduled EDR Contact. 09/23/02

SSTS: Section 7 Tracking Systems
Source EPA
Telephone 202-564-5008
Section 7 of the Federal Insecticide, Fungicide and Rodenticide Act, as amended (92 Stat 829) requires all registered pesticide-producing establishments to submit a report to the Environmental Protection Agency by March 1st each year. Each establishment must report the types and amounts of pesticides, active ingredients and devices being produced, and those having been produced and sold or distributed in the past year.

Date of Government Version: 12/31/00
Database Release Frequency: Annually

Date of Last EDR Contact: 07/19/02
Date of Next Scheduled EDR Contact 10/21/02

GOVERNMENT RECORDS SEARCHED / DATA CURRENCY TRACKING

FTTS: FIFRA/ TSCA Tracking System - FIFRA (Federal Insecticide, Fungicide, & Rodenticide Act)/TSCA (Toxic Substances Control Act)
Source: EPA/Office of Prevention, Pesticides and Toxic Substances
Telephone 202-564-2501
FTTS tracks administrative cases and pesticide enforcement actions and compliance activities related to FIFRA, TSCA and EPCRA (Emergency Planning and Community Right-to-Know Act) To maintain currency, EDR contacts the Agency on a quarterly basis.

Date of Government Version 04/25/02
Database Release Frequency. Quarterly

Date of Last EDR Contact: 07/03/02
Date of Next Scheduled EDR Contact: 09/23/02

STATE OF CALIFORNIA ASTM STANDARD RECORDS

AWP: Annual Workplan Sites
Source California Environmental Protection Agency
Telephone. 916-323-3400
Known Hazardous Waste Sites. California DTSC's Annual Workplan (AWP), formerly BEP, identifies known hazardous substance sites targeted for cleanup

Date of Government Version 07/05/02
Date Made Active at EDR 08/12/02
Database Release Frequency. Annually

Date of Data Arrival at EDR 07/08/02
Elapsed ASTM days. 35
Date of Last EDR Contact 07/08/02

CAL-SITES: Calsites Database
Source Department of Toxic Substance Control
Telephone. 916-323-3400
The Calsites database contains potential or confirmed hazardous substance release properties In 1996, California EPA reevaluated and significantly reduced the number of sites in the Calsites database

Date of Government Version: 10/01/00
Date Made Active at EDR: 11/22/00
Database Release Frequency: Quarterly

Date of Data Arrival at EDR. 10/30/00
Elapsed ASTM days. 23
Date of Last EDR Contact: 07/08/02

CHMIRS: California Hazardous Material Incident Report System
Source Office of Emergency Services
Telephone: 916-845-8400
California Hazardous Material Incident Reporting System CHMIRS contains information on reported hazardous material incidents (accidental releases or spills)

Date of Government Version 12/31/94
Date Made Active at EDR: 04/24/95
Database Release Frequency No Update Planned

Date of Data Arrival at EDR: 03/13/95
Elapsed ASTM days 42
Date of Last EDR Contact 08/26/02

CORTESE: "Cortese" Hazardous Waste & Substances Sites List
Source: CAL EPA/Office of Emergency Information
Telephone 916-323-9100
The sites for the list are designated by the State Water Resource Control Board (LUST), the Integrated Waste Board (SWF/LS), and the Department of Toxic Substances Control (Cal-Sites)

Date of Government Version: 04/01/01
Date Made Active at EDR. 07/26/01
Database Release Frequency Varies

Date of Data Arrival at EDR 05/29/01
Elapsed ASTM days 58
Date of Last EDR Contact: 07/24/02

NOTIFY 65: Proposition 65 Records
Source State Water Resources Control Board
Telephone. 916-445-3846
Proposition 65 Notification Records NOTIFY 65 contains facility notifications about any release which could impact drinking water and thereby expose the public to a potential health risk

Date of Government Version: 10/21/93
Date Made Active at EDR: 11/19/93
Database Release Frequency: No Update Planned
Date of Data Arrival at EDR: 11/01/93
Elapsed ASTM days: 18
Date of Last EDR Contact: 07/19/02

TOXIC PITS: Toxic Pits Cleanup Act Sites
Source: State Water Resources Control Board
Telephone: 916-227-4364
Toxic PITS Cleanup Act Sites. TOXIC PITS identifies sites suspected of containing hazardous substances where cleanup has not yet been completed.

Date of Government Version: 07/01/95
Date Made Active at EDR: 09/26/95
Database Release Frequency: No Update Planned
Date of Data Arrival at EDR: 08/30/95
Elapsed ASTM days: 27
Date of Last EDR Contact: 07/25/02

SWF/LF (SWIS): Solid Waste Information System
Source: Integrated Waste Management Board
Telephone: 916-341-6320
Active, Closed and Inactive Landfills. SWF/LF records typically contain an inventory of solid waste disposal facilities or landfills. These may be active or inactive facilities or open dumps that failed to meet RCRA Section 4004 criteria for solid waste landfills or disposal sites

Date of Government Version: 06/14/02
Date Made Active at EDR: 07/19/02
Database Release Frequency: Quarterly
Date of Data Arrival at EDR: 06/17/02
Elapsed ASTM days: 32
Date of Last EDR Contact: 06/17/02

WMUDS/SWAT: Waste Management Unit Database
Source: State Water Resources Control Board
Telephone: 916-227-4448
Waste Management Unit Database System. WMUDS is used by the State Water Resources Control Board staff and the Regional Water Quality Control Boards for program tracking and inventory of waste management units. WMUDS is composed of the following databases: Facility Information, Scheduled Inspections Information, Waste Management Unit Information, SWAT Program Information, SWAT Report Summary Information, SWAT Report Summary Data, Chapter 15 (formerly Subchapter 15) Information, Chapter 15 Monitoring Parameters, TPCA Program Information, RCRA Program Information, Closure Information, and Interested Parties Information

Date of Government Version: 04/01/00
Date Made Active at EDR: 05/10/00
Database Release Frequency: Quarterly
Date of Data Arrival at EDR: 04/10/00
Elapsed ASTM days: 30
Date of Last EDR Contact: 06/10/02

LUST: Leaking Underground Storage Tank Information System
Source: State Water Resources Control Board
Telephone: 916-341-5740
Leaking Underground Storage Tank Incident Reports. LUST records contain an inventory of reported leaking underground storage tank incidents. Not all states maintain these records, and the information stored varies by state

Date of Government Version: 07/11/02
Date Made Active at EDR: 09/03/02
Database Release Frequency: Quarterly
Date of Data Arrival at EDR: 07/18/02
Elapsed ASTM days: 47
Date of Last EDR Contact: 07/09/02

CA BOND EXP. PLAN: Bond Expenditure Plan
Source: Department of Health Services
Telephone: 916-255-2118
Department of Health Services developed a site-specific expenditure plan as the basis for an appropriation of Hazardous Substance Cleanup Bond Act funds. It is not updated

Date of Government Version: 01/01/89
Date Made Active at EDR: 08/02/94
Database Release Frequency: No Update Planned
Date of Data Arrival at EDR: 07/27/94
Elapsed ASTM days: 6
Date of Last EDR Contact: 05/31/94

CA UST:

UST: Active UST Facilities
Source: SWRCB
Telephone: 916-341-5700
Active UST facilities gathered from the local regulatory agencies

Date of Government Version: 01/17/02
Date Made Active at EDR: 02/12/02
Database Release Frequency: Semi-Annually
Date of Data Arrival at EDR: 01/21/02
Elapsed ASTM days: 22
Date of Last EDR Contact: 07/09/02

CA FID UST: Facility Inventory Database
Source: California Environmental Protection Agency
Telephone: 916-445-6532
The Facility Inventory Database (FID) contains a historical listing of active and inactive underground storage tank locations from the State Water Resource Control Board. Refer to local/county source for current data.

Date of Government Version: 10/31/94
Date Made Active at EDR: 09/29/95
Database Release Frequency: No Update Planned
Date of Data Arrival at EDR: 09/05/95
Elapsed ASTM days: 24
Date of Last EDR Contact: 12/28/98

HIST UST: Hazardous Substance Storage Container Database
Source: State Water Resources Control Board
Telephone: 916-341-5700
The Hazardous Substance Storage Container Database is a historical listing of UST sites. Refer to local/county source for current data

Date of Government Version: 10/15/90
Date Made Active at EDR: 02/12/91
Database Release Frequency: No Update Planned
Date of Data Arrival at EDR: 01/25/91
Elapsed ASTM days: 18
Date of Last EDR Contact: 07/26/01

STATE OF CALIFORNIA ASTM SUPPLEMENTAL RECORDS

AST: Aboveground Petroleum Storage Tank Facilities
Source: State Water Resources Control Board
Telephone: 916-227-4382
Registered Aboveground Storage Tanks

Date of Government Version: 05/21/02
Database Release Frequency: Quarterly
Date of Last EDR Contact: 07/29/02
Date of Next Scheduled EDR Contact: 11/04/02

CLEANERS: Cleaner Facilities
Source: Department of Toxic Substance Control
Telephone: 916-225-0873
A list of drycleaner related facilities that have EPA ID numbers. These are facilities with certain SIC codes. power laundries, family and commercial; garment pressing and cleaner's agents; linen supply, coin-operated laundries and cleaning; drycleaning plants, except rugs; carpet and upholster cleaning, industrial launderers, laundry and garment services.

Date of Government Version: 03/18/02
Database Release Frequency: Annually
Date of Last EDR Contact: 07/08/02
Date of Next Scheduled EDR Contact: 10/07/02

CA WDS: Waste Discharge System
Source: State Water Resources Control Board
Telephone: 916-657-1571
Sites which have been issued waste discharge requirements

Date of Government Version: 06/17/02
Database Release Frequency: Quarterly
Date of Last EDR Contact: 06/24/02
Date of Next Scheduled EDR Contact: 09/23/02

DEED: List of Deed Restrictions
Source: Department of Toxic Substances Control
Telephone 916-323-3400
The use of recorded land use restrictions is one of the methods the DTSC uses to protect the public from unsafe exposures to hazardous substances and wastes.

Date of Government Version 07/05/02 — Date of Last EDR Contact: 07/08/02
Database Release Frequency: Semi-Annually — Date of Next Scheduled EDR Contact 10/07/02

HAZNET: Hazardous Waste Information System
Source: California Environmental Protection Agency
Telephone 916-255-1136
Facility and Manifest Data The data is extracted from the copies of hazardous waste manifests received each year by the DTSC The annual volume of manifests is typically 700,000 - 1,000,000 annually, representing approximately 350,000 - 500,000 shipments. Data are from the manifests submitted without correction, and therefore many contain some invalid values for data elements such as generator ID, TSD ID, waste category, and disposal method.

Date of Government Version: 12/31/00 — Data of Last EDR Contact: 08/26/02
Database Release Frequency Annually — Date of Next Scheduled EDR Contact 11/11/02

LOCAL RECORDS

ALAMEDA COUNTY:

Local Oversight Program Listing of UGT Cleanup Sites
Source: Alameda County Environmental Health Services
Telephone: 510-567-6700

Date of Government Version 07/12/02 — Date of Last EDR Contact. 07/12/02
Database Release Frequency: Semi-Annually — Date of Next Scheduled EDR Contact 10/28/02

Underground Tanks
Source Alameda County Environmental Health Services
Telephone: 510-567-6700

Date of Government Version 06/01/02 — Date of Last EDR Contact: 07/22/02
Database Release Frequency Semi-Annually — Date of Next Scheduled EDR Contact 10/28/02

CONTRA COSTA COUNTY:

Site List
Source: Contra Costa Health Services Department
Telephone: 925-646-2286
List includes sites from the underground tank, hazardous waste generator and business plan/2185 programs.

Date of Government Version: 06/05/02 — Date of Last EDR Contact 06/03/02
Database Release Frequency: Semi-Annually — Date of Next Scheduled EDR Contact 09/02/02

FRESNO COUNTY:

CUPA Resources List
Source: Dept of Community Health
Telephone: 559-445-3271
Certified Unified Program Agency CUPA's are responsible for implementing a unified hazardous materials and hazardous waste management regulatory program The agency provides oversight of businesses that deal with hazardous materials, operate underground storage tanks or aboveground storage tanks

Date of Government Version: 07/31/02 — Date of Last EDR Contact: 07/30/02
Database Release Frequency Semi-Annually — Date of Next Scheduled EDR Contact 11/11/02

KERN COUNTY:

Underground Storage Tank Sites & Tanks Listing
Source: Kern County Environment Health Services Department
Telephone: 661-862-8700
Kern County Sites and Tanks Listing

Date of Government Version: 06/01/02 — Date of Last EDR Contact: 06/03/02
Database Release Frequency: Quarterly — Date of Next Scheduled EDR Contact: 09/02/02

LOS ANGELES COUNTY:

List of Solid Waste Facilities
Source: La County Department of Public Works
Telephone 818-458-5185

Date of Government Version 11/09/99 — Date of Last EDR Contact: 08/28/02
Database Release Frequency: Varies — Date of Next Scheduled EDR Contact 11/18/02

City of El Segundo Underground Storage Tank
Source: City of El Segundo Fire Department
Telephone: 310-607-2239

Date of Government Version: 03/01/02 — Date of Last EDR Contact: 08/19/02
Database Release Frequency: Semi-Annually — Date of Next Scheduled EDR Contact: 11/18/02

City of Long Beach Underground Storage Tank
Source: City of Long Beach Fire Department
Telephone: 562-570-2543

Date of Government Version 05/30/02 — Date of Last EDR Contact. 08/26/02
Database Release Frequency: Annually — Date of Next Scheduled EDR Contact: 11/25/02

City of Torrance Underground Storage Tank
Source: City of Torrance Fire Department
Telephone: 310-618-2973

Date of Government Version. 04/01/02 — Date of Last EDR Contact. 08/19/02
Database Release Frequency: Semi-Annually — Date of Next Scheduled EDR Contact. 11/18/02

City of Los Angeles Landfills
Source: Engineering & Construction Division
Telephone: 213-473-7869

Date of Government Version 03/01/02 — Date of Last EDR Contact: 06/19/02
Database Release Frequency: Varies — Date of Next Scheduled EDR Contact 09/16/02

HMS: Street Number List
Source: Department of Public Works
Telephone. 626-458-3517
Industrial Waste and Underground Storage Tank Sites

Date of Government Version. 05/30/02 — Date of Last EDR Contact 08/19/02
Database Release Frequency Semi-Annually — Date of Next Scheduled EDR Contact: 11/18/02

Site Mitigation List
Source: Community Health Services
Telephone: 323-890-7806
Industrial sites that have had some sort of spill or complaint.

Date of Government Version: 02/28/02
Database Release Frequency: Annually
Date of Last EDR Contact: 08/19/02
Date of Next Scheduled EDR Contact: 11/18/02

San Gabriel Valley Areas of Concern
Source: EPA Region 9
Telephone: 415-744-2407
San Gabriel Valley areas where VOC contamination is at or above the MCL as designated by region 9 EPA office.

Date of Government Version: 12/31/98
Database Release Frequency: No Update Planned
Date of Last EDR Contact: 06/29/99
Date of Next Scheduled EDR Contact: N/A

MARIN COUNTY:

Underground Storage Tank Sites
Source: Public Works Department Waste Management
Telephone: 415-499-6647
Currently permitted USTs in Marin County

Date of Government Version: 03/06/02
Database Release Frequency: Semi-Annually
Date of Last EDR Contact: 07/29/02
Date of Next Scheduled EDR Contact: 11/04/02

NAPA COUNTY:

Sites With Reported Contamination
Source: Napa County Department of Environmental Management
Telephone: 707-253-4269

Date of Government Version: 04/01/02
Database Release Frequency: Semi-Annually
Date of Last EDR Contact: 07/01/02
Date of Next Scheduled EDR Contact: 09/30/02

Closed and Operating Underground Storage Tank Sites
Source: Napa County Department of Environmental Management
Telephone: 707-253-4269

Date of Government Version: 04/01/02
Database Release Frequency: Annually
Date of Last EDR Contact: 07/01/02
Date of Next Scheduled EDR Contact: 09/30/02

ORANGE COUNTY:

List of Underground Storage Tank Cleanups
Source: Health Care Agency
Telephone: 714-834-3446
Orange County Underground Storage Tank Cleanups (LUST).

Date of Government Version: 11/27/01
Database Release Frequency: Quarterly
Date of Last EDR Contact: 06/10/02
Date of Next Scheduled EDR Contact: 09/09/02

List of Underground Storage Tank Facilities
Source: Health Care Agency
Telephone: 714-834-3446
Orange County Underground Storage Tank Facilities (UST).

Date of Government Version: 11/27/01
Database Release Frequency: Quarterly
Date of Last EDR Contact: 06/10/02
Date of Next Scheduled EDR Contact: 09/09/02

List of Industrial Site Cleanups
Source: Health Care Agency
Telephone: 714-834-3446
Petroleum and non-petroleum spills

Date of Government Version: 10/24/00
Database Release Frequency: Annually
Date of Last EDR Contact: 06/10/02
Date of Next Scheduled EDR Contact: 09/09/02

PLACER COUNTY:

Master List of Facilities
Source: Placer County Health and Human Services
Telephone: 530-889-7312
List includes aboveground tanks, underground tanks and cleanup sites

Date of Government Version: 07/18/02
Database Release Frequency: Semi-Annually
Date of Last EDR Contact: 06/24/02
Date of Next Scheduled EDR Contact: 09/23/02

RIVERSIDE COUNTY:

Listing of Underground Tank Cleanup Sites
Source: Department of Public Health
Telephone: 909-358-5055
Riverside County Underground Storage Tank Cleanup Sites (LUST).

Date of Government Version: 03/27/02
Database Release Frequency: Quarterly
Date of Last EDR Contact: 07/22/02
Date of Next Scheduled EDR Contact: 10/21/02

Underground Storage Tank Tank List
Source: Health Services Agency
Telephone: 909-358-5055

Date of Government Version: 03/01/02
Database Release Frequency: Quarterly
Date of Last EDR Contact: 07/22/02
Date of Next Scheduled EDR Contact: 10/21/02

SACRAMENTO COUNTY:

CS - Contaminated Sites
Source: Sacramento County Environmental Management
Telephone: 916-875-8406

Date of Government Version: 06/11/02
Database Release Frequency: Quarterly
Date of Last EDR Contact: 07/24/02
Date of Next Scheduled EDR Contact: 11/04/02

ML - Regulatory Compliance Master List
Source: Sacramento County Environmental Management
Telephone: 916-875-8406
Any business that has hazardous materials on site - hazardous material storage sites, underground storage tanks, waste generators

Date of Government Version: 06/11/02
Database Release Frequency: Quarterly
Date of Last EDR Contact: 07/24/02
Date of Next Scheduled EDR Contact: 11/04/02

SAN BERNARDINO COUNTY:

Hazardous Material Permits
Source: San Bernardino County Fire Department Hazardous Materials Division
Telephone: 909-387-3041
This listing includes underground storage tanks, medical waste handlers/generators, hazardous materials handlers, hazardous waste generators, and waste oil generators/handlers

Date of Government Version: 06/27/02
Database Release Frequency: Quarterly
Date of Last EDR Contact: 06/10/02
Date of Next Scheduled EDR Contact: 09/09/02

SAN DIEGO COUNTY:

Solid Waste Facilities
Source: Department of Health Services
Telephone: 619-338-2209
San Diego County Solid Waste Facilities

Date of Government Version: 08/01/00
Database Release Frequency: Varies
Date of Last EDR Contact: 08/26/02
Date of Next Scheduled EDR Contact: 11/25/02

Hazardous Materials Management Division Database
Source: Hazardous Materials Management Division
Telephone: 619-338-2268
The database includes: HE58 - This report contains the business name, site address, business phone number, establishment 'H' permit number, type of permit, and the business status. HE17 - In addition to providing the same information provided in the HE58 listing, HE17 provides inspection dates, violations received by the establishment, hazardous waste generated, the quantity, method of storage, treatment/disposal of waste and the hauler, and information on underground storage tanks. Unauthorized Release List - Includes a summary of environmental contamination cases in San Diego County (underground tank cases, non-tank cases, groundwater contamination, and soil contamination are included)

Date of Government Version: 03/31/02
Database Release Frequency: Quarterly
Date of Last EDR Contact: 07/08/02
Date of Next Scheduled EDR Contact: 10/07/02

SAN FRANCISCO COUNTY:

Local Oversite Facilities
Source: Department Of Public Health San Francisco County
Telephone: 415-252-3920

Date of Government Version: 06/12/02
Database Release Frequency: Quarterly
Date of Last EDR Contact: 06/10/02
Date of Next Scheduled EDR Contact: 09/09/02

Underground Storage Tank Information
Source: Department of Public Health
Telephone: 415-252-3920

Date of Government Version: 06/12/02
Database Release Frequency: Quarterly
Date of Last EDR Contact: 06/10/02
Date of Next Scheduled EDR Contact: 09/09/02

SAN MATEO COUNTY:

Fuel Leak List
Source: San Mateo County Environmental Health Services Division
Telephone: 650-363-1921

Date of Government Version: 04/04/02
Database Release Frequency: Semi-Annually
Date of Last EDR Contact: 07/23/02
Date of Next Scheduled EDR Contact: 10/28/02

Business Inventory
Source: San Mateo County Environmental Health Services Division
Telephone: 650-363-1921
List includes Hazardous Materials Business Plan, hazardous waste generators, and underground storage tanks

Date of Government Version: 05/01/02
Database Release Frequency: Annually
Date of Last EDR Contact: 07/15/02
Date of Next Scheduled EDR Contact: 10/14/02

SANTA CLARA COUNTY:

Fuel Leak Site Activity Report
Source: Santa Clara Valley Water Distnct
Telephone: 408-265-2600

Date of Government Version: 07/23/02
Database Release Frequency: Semi-Annually
Date of Last EDR Contact: 07/01/02
Date of Next Scheduled EDR Contact: 09/30/02

Hazardous Material Facilities
Source: City of San Jose Fire Department
Telephone: 408-277-4659

Date of Government Version: 01/03/02
Database Release Frequency: Annually
Data of Last EDR Contact: 06/10/02
Date of Next Scheduled EDR Contact: 09/09/02

SOLANO COUNTY:

Leaking Underground Storage Tanks
Source: Solano County Department of Environmental Management
Telephone: 707-421-6770

Date of Government Version: 06/01/02
Database Release Frequency: Quarterly
Date of Last EDR Contact: 06/18/02
Date of Next Scheduled EDR Contact: 09/16/02

Underground Storage Tanks
Source: Solano County Department of Environmental Management
Telephone: 707-421-6770

Date of Government Version: 06/01/02
Database Release Frequency: Quarterly
Date of Last EDR Contact: 06/18/02
Date of Next Scheduled EDR Contact: 09/16/02

SONOMA COUNTY:

Leaking Underground Storage Tank Sites
Source: Department of Health Services
Telephone: 707-565-6565

Date of Government Version: 11/29/01
Database Release Frequency: Quarterly
Date of Last EDR Contact: 07/22/02
Date of Next Scheduled EDR Contact: 10/28/02

SUTTER COUNTY:

Underground Storage Tanks
Source: Sutter County Department of Agriculture
Telephone: 530-822-7500

Date of Government Version: 07/01/01
Database Release Frequency: Semi-Annually

Date of Last EDR Contact: 07/08/02
Date of Next Scheduled EDR Contact: 10/07/02

VENTURA COUNTY:

Inventory of Illegal Abandoned and Inactive Sites
Source: Environmental Health Division
Telephone: 805-654-2813
Ventura County Inventory of Closed, Illegal Abandoned, and Inactive Sites.

Date of Government Version: 04/02/01
Database Release Frequency: Annually

Date of Last EDR Contact: 08/26/02
Date of Next Scheduled EDR Contact: 11/25/02

Listing of Underground Tank Cleanup Sites
Source: Environmental Health Division
Telephone: 805-654-2813
Ventura County Underground Storage Tank Cleanup Sites (LUST)

Date of Government Version: 05/08/02
Database Release Frequency: Quarterly

Date of Last EDR Contact: 06/18/02
Date of Next Scheduled EDR Contact: 09/16/02

Underground Tank Closed Sites List
Source: Environmental Health Division
Telephone: 805-654-2813
Ventura County Operating Underground Storage Tank Sites (UST)/Underground Tank Closed Sites List

Date of Government Version: 04/22/02
Database Release Frequency: Quarterly

Date of Last EDR Contact: 07/15/02
Date of Next Scheduled EDR Contact: 10/14/02

Business Plan, Hazardous Waste Producers, and Operating Underground Tanks
Source: Ventura County Environmental Health Division
Telephone: 805-654-2813
The BWT list indicates by site address whether the Environmental Health Division has Business Plan (B), Waste Producer (W), and/or Underground Tank (T) information

Date of Government Version: 07/23/02
Database Release Frequency: Quarterly

Date of Last EDR Contact: 06/18/02
Date of Next Scheduled EDR Contact: 09/16/02

YOLO COUNTY:

Underground Storage Tank Comprehensive Facility Report
Source: Yolo County Department of Health
Telephone: 530-666-8646

Date of Government Version: 05/01/02
Database Release Frequency: Annually

Date of Last EDR Contact: 07/22/02
Date of Next Scheduled EDR Contact: 10/21/02

California Regional Water Quality Control Board (RWQCB) LUST Records

LUST REG 1: Active Toxic Site Investigation
Source: California Regional Water Quality Control Board North Coast (1)
Telephone: 707-576-2220
Del Norte, Humboldt, Lake, Mendocino, Modoc, Siskiyou, Sonoma, Trinity counties. For more current information, please refer to the State Water Resources Control Board's LUST database.

Date of Government Version: 02/01/01
Database Release Frequency: No Update Planned

Date of Last EDR Contact: 08/26/02
Date of Next Scheduled EDR Contact: 11/25/02

LUST REG 2: Fuel Leak List
Source: California Regional Water Quality Control Board San Francisco Bay Region (2)
Telephone: 510-286-0457

Date of Government Version: 07/01/02
Database Release Frequency: Quarterly

Date of Last EDR Contact: 07/15/02
Date of Next Scheduled EDR Contact: 10/14/02

LUST REG 3: Leaking Underground Storage Tank Database
Source: California Regional Water Quality Control Board Central Coast Region (3)
Telephone: 805-549-3147

Date of Government Version: 08/19/02
Database Release Frequency: Quarterly

Date of Last EDR Contact: 08/19/02
Date of Next Scheduled EDR Contact: 11/18/02

LUST REG 4: Underground Storage Tank Leak List
Source: California Regional Water Quality Control Board Los Angeles Region (4)
Telephone: 213-266-6600
Los Angeles, Ventura counties. For more current information, please refer to the State Water Resources Control Board's LUST database

Date of Government Version: 08/09/01
Database Release Frequency: No Update Planned

Date of Last EDR Contact: 07/01/02
Date of Next Scheduled EDR Contact: 09/30/02

LUST REG 5: Leaking Underground Storage Tank Database
Source: California Regional Water Quality Control Board Central Valley Region (5)
Telephone: 916-255-3125

Date of Government Version: 07/01/02
Database Release Frequency: Quarterly

Date of Last EDR Contact: 07/12/02
Date of Next Scheduled EDR Contact: 10/07/02

LUST REG 6L: Leaking Underground Storage Tank Case Listing
Source: California Regional Water Quality Control Board Lahontan Region (6)
Telephone: 916-542-5424
For more current information, please refer to the State Water Resources Control Board's LUST database.

Date of Government Version: 01/02/02
Database Release Frequency: No Update Planned

Date of Last EDR Contact: 07/08/02
Date of Next Scheduled EDR Contact: 10/07/02

LUST REG 6V: Leaking Underground Storage Tank Case Listing
Source: California Regional Water Quality Control Board Victorville Branch Office (6)
Telephone: 760-346-7491

Date of Government Version: 07/26/02
Database Release Frequency: Quarterly

Date of Last EDR Contact: 07/08/02
Date of Next Scheduled EDR Contact: 10/07/02

LUST REG 7: Leaking Underground Storage Tank Case Listing
Source: California Regional Water Quality Control Board Colorado River Basin Region (7)
Telephone: 760-346-7491

Date of Government Version: 07/02/02
Database Release Frequency: Semi-Annually

Date of Last EDR Contact: 07/01/02
Date of Next Scheduled EDR Contact: 09/30/02

LUST REG 8: Leaking Underground Storage Tanks
Source: California Regional Water Quality Control Board Santa Ana Region (8)
Telephone: 909-782-4498
California Regional Water Quality Control Board Santa Ana Region (8). For more current information, please refer to the State Water Resources Control Board's LUST database

Date of Government Version: 07/23/01
Database Release Frequency: No Update Planned

Date of Last EDR Contact: 08/18/02
Date of Next Scheduled EDR Contact: 11/11/02

LUST REG 9: Leaking Underground Storage Tank Report
Source: California Regional Water Quality Control Board San Diego Region (9)
Telephone: 858-467-2980
Orange, Riverside, San Diego counties For more current information, please refer to the State Water Resources Control Board's LUST database.

Date of Government Version: 03/01/01 — Date of Last EDR Contact: 07/22/02
Database Release Frequency: No Update Planned — Date of Next Scheduled EDR Contact: 10/21/02

California Regional Water Quality Control Board (RWQCB) SLIC Records

SLIC REG 1: Active Toxic Site Investigations
Source: California Regional Water Quality Control Board, North Coast Region (1)
Telephone: 707-576-2220

Date of Government Version: 02/01/01 — Date of Last EDR Contact: 08/26/02
Database Release Frequency: Semi-Annually — Date of Next Scheduled EDR Contact: 11/25/02

SLIC REG 2: Spills, Leaks, Investigation & Cleanup Cost Recovery Listing
Source: Regional Water Quality Control Board San Francisco Bay Region (2)
Telephone: 510-286-0457
Any contaminated site that impacts groundwater or has the potential to impact groundwater

Date of Government Version: 07/01/02 — Date of Last EDR Contact: 07/15/02
Database Release Frequency: Quarterly — Date of Next Scheduled EDR Contact: 10/14/02

SLIC REG 3: Spills, Leaks, Investigation & Cleanup Cost Recovery Listing
Source: California Regional Water Quality Control Board Central Coast Region (3)
Telephone: 805-549-3147
Any contaminated site that impacts groundwater or has the potential to impact groundwater

Date of Government Version: 08/19/02 — Date of Last EDR Contact: 08/19/02
Database Release Frequency: Semi-Annually — Date of Next Scheduled EDR Contact: 11/18/02

SLIC REG 4: Spills, Leaks, Investigation & Cleanup Cost Recovery Listing
Source: Region Water Quality Control Board Los Angeles Region (4)
Telephone: 213-576-6600
Any contaminated site that impacts groundwater or has the potential to impact groundwater

Date of Government Version: 08/01/02 — Date of Last EDR Contact: 07/23/02
Database Release Frequency: Quarterly — Date of Next Scheduled EDR Contact: 10/28/02

SLIC REG 5: Spills, Leaks, Investigation & Cleanup Cost Recovery Listing
Source: Regional Water Quality Control Board Central Valley Region (5)
Telephone: 916-855-3075
Unregulated sites that impact groundwater or have the potential to impact groundwater.

Date of Government Version: 07/01/02 — Date of Last EDR Contact: 07/08/02
Database Release Frequency: Semi-Annually — Date of Next Scheduled EDR Contact: 10/07/02

SLIC REG 6V: Spills, Leaks, Investigation & Cleanup Cost Recovery Listing
Source: Regional Water Quality Control Board, Victorville Branch
Telephone: 619-241-6583

Date of Government Version: 07/19/01 — Date of Last EDR Contact: 07/08/02
Database Release Frequency: Semi-Annually — Date of Next Scheduled EDR Contact: 10/07/02

SLIC REG 8: Spills, Leaks, Investigation & Cleanup Cost Recovery Listing
Source: California Region Water Quality Control Board Santa Ana Region (8)
Telephone: 909-782-3298

Date of Government Version: 06/01/02 — Date of Last EDR Contact: 07/08/02
Database Release Frequency: Semi-Annually — Date of Next Scheduled EDR Contact: 10/07/02

SLIC REG 9: Spills, Leaks, Investigation & Cleanup Cost Recovery Listing
Source: California Regional Water Quality Control Board San Diego Region (9)
Telephone: 858-467-2980

Date of Government Version: 03/01/02 — Date of Last EDR Contact: 06/03/02
Database Release Frequency: Annually — Date of Next Scheduled EDR Contact: 09/02/02

EDR PROPRIETARY HISTORICAL DATABASES

EDR Historical Gas Station and Dry Cleaners: EDR has searched select national collections of business directories and has collected listings of potential dry cleaner and gas station/filling station/service station sites that were available to EDR researchers EDR's review was limited to those categories of sources that might, in EDR's opinion, include dry cleaning and gas station/filling station/service station establishments The categories reviewed included, but were not limited to: *gas, gas station, gasoline station, filling station, auto, automobile repair, auto service station, service station, dry cleaner, cleaners, laundry, laundromat, cleaning/laundry, wash & dry, etc*

This information is meant to assist and complement environmental professionals in their conduct of environmental site assessments, and is not meant to be a substitute for a full historical investigation as defined in ASTM E1527 **The** information provided in this proprietary database may or may not be complete, i.e., the absence of a dry cleaner or gas station/filling station/service station site does not necessarily mean that such a site did not exist in the area covered by this report.

(A note on "dry cleaning" sites: it is not possible for EDR to differentiate between establishments that use PERC on-site as a cleaning solvent and sites that function simply as drop-off and pick-up locations or that are traditional wet cleaning/laundry facilities Therefore, it is essential for environmental professionals to incorporate professional judgment in the evaluation of each site.)

Former Manufactured Gas (Coal Gas) Sites: The existence and location of Coal Gas sites is provided exclusively to EDR by Real Property Scan, Inc. ©Copyright 1993 Real Property Scan, Inc. For a technical description of the types of hazards which may be found at such sites, contact your EDR customer service representative.

Disclaimer Provided by Real Property Scan, Inc.

The information contained in this report has predominantly been obtained from publicly available sources produced by entities other than Real Property Scan While reasonable steps have been taken to insure the accuracy of this report, Real Property Scan does not guarantee the accuracy of this report. Any liability on the part of Real Property Scan is strictly limited to a refund of the amount paid. No claim is made for the actual existence of toxins at any site. This report does not constitute a legal opinion

OTHER DATABASE(S)

Depending on the geographic area covered by this report, the data provided in these specialty databases may or may not be complete For example, the existence of wetlands information data in a specific report does not mean that all wetlands in the area covered by the report are included. Moreover, the absence of any reported wetlands information does not necessarily mean that wetlands do not exist in the area covered by the report

Oil/Gas Pipelines/Electrical Transmission Lines: This data was obtained by EDR from the USGS in 1994. It is referred to by USGS as GeoData Digital Line Graphs from 1:100,000-Scale Maps It was extracted from the transportation category including some oil, but primarily gas pipelines and electrical transmission lines

Sensitive Receptors: There are individuals deemed sensitive receptors due to their fragile immune systems and special sensitivity to environmental discharges. These sensitive receptors typically include the elderly, the sick, and children. While the location of all sensitive receptors cannot be determined, EDR indicates those buildings and facilities - schools, daycares, hospitals, medical centers, and nursing homes - where individuals who are sensitive receptors are likely to be located

GOVERNMENT RECORDS SEARCHED / DATA CURRENCY TRACKING

Flood Zone Data: This data, available in select counties across the country, was obtained by EDR in 1999 from the Federal Emergency Management Agency (FEMA) Data depicts 100-year and 500-year flood zones as defined by FEMA

NWI: National Wetlands Inventory. This data, available in select counties across the country, was obtained by EDR in 2002 from the U.S Fish and Wildlife Service

STREET AND ADDRESS INFORMATION

© 2001 Geographic Data Technology, Inc , Rel 07/2001. This product contains proprietary and confidential property of Geographic Data Technology, Inc Unauthorized use, including copying for other than testing and standard backup procedures, of this product is expressly prohibited.

GEOCHECK®- PHYSICAL SETTING SOURCE ADDENDUM

TARGET PROPERTY ADDRESS

DISCOVERY CA PILOT - WHITTIER
12100 RIVERA ROAD
RIVERA, CA 90606

TARGET PROPERTY COORDINATES

Latitude (North):	33.964500 - 33° 57' 52.2"
Longitude (West):	118.053101 - 118° 3' 11.2"
Universal Tranverse Mercator:	Zone 11
UTM X (Meters):	402703.8
UTM Y (Meters).	3758525.0

EDR's GeoCheck Physical Setting Source Addendum has been developed to assist the environmental professional with the collection of physical setting source information in accordance with ASTM 1527-00, Section 7.2.3. Section 7.2.3 requires that a current USGS 7.5 Minute Topographic Map (or equivalent, such as the USGS Digital Elevation Model) be reviewed It also requires that one or more additional physical setting sources be sought when (1) conditions have been identified in which hazardous substances or petroleum products are likely to migrate to or from the property, and (2) more information than is provided in the current USGS 7.5 Minute Topographic Map (or equivalent) is generally obtained, pursuant to local good commercial or customary practice, to assess the impact of migration of recognized environmental conditions in connection with the property. Such additional physical setting sources generally include information about the topographic, hydrologic, hydrogeologic, and geologic characteristics of a site, and wells in the area.

Assessment of the impact of contaminant migration generally has two principle investigative components:

1. Groundwater flow direction, and
2. Groundwater flow velocity.

Groundwater flow direction may be impacted by surface topography, hydrology, hydrogeology, characteristics of the soil, and nearby wells. Groundwater flow velocity is generally impacted by the nature of the geologic strata EDR's GeoCheck Physical Setting Source Addendum is provided to assist the environmental professional in forming an opinion about the impact of potential contaminant migration.

GEOCHECK® - PHYSICAL SETTING SOURCE SUMMARY

GROUNDWATER FLOW DIRECTION INFORMATION

Groundwater flow direction for a particular site is best determined by a qualified environmental professional using site-specific well data. If such data is not reasonably ascertainable, it may be necessary to rely on other sources of information, such as surface topographic information, hydrologic information, hydrogeologic data collected on nearby properties, and regional groundwater flow information (from deep aquifers).

TOPOGRAPHIC INFORMATION

Surface topography may be indicative of the direction of surficial groundwater flow. This information can be used to assist the environmental professional in forming an opinion about the impact of nearby contaminated properties or, should contamination exist on the target property, what downgradient sites might be impacted

USGS TOPOGRAPHIC MAP ASSOCIATED WITH THIS SITE

Target Property: 2433118-H1 WHITTIER, CA
Source: USGS 7 5 min quad index

GENERAL TOPOGRAPHIC GRADIENT AT TARGET PROPERTY

Target Property: General SW

Source: General Topographic Gradient has been determined from the USGS 1 Degree Digital Elevation Model and should be evaluated on a relative (not an absolute) basis. Relative elevation information between sites of close proximity should be field verified.

HYDROLOGIC INFORMATION

Surface water can act as a hydrologic barrier to groundwater flow. Such hydrologic information can be used to assist the environmental professional in forming an opinion about the impact of nearby contaminated properties or, should contamination exist on the target property, what downgradient sites might be impacted.

Refer to the Physical Setting Source Map following this summary for hydrologic information (major waterways and bodies of water).

FEMA FLOOD ZONE

Target Property County	FEMA Flood Electronic Data
LOS ANGELES, CA	YES - refer to the Overview Map and Detail Map

Flood Plain Panel at Target Property: 0601690003B / CBPP

Additional Panels in search area: 0650430955B / CBPP
0601690002B / CBPP
0601580001B / CBPP

NATIONAL WETLAND INVENTORY

NWI Quad at Target Property	NWI Electronic Data Coverage
WHITTIER	Not Available

HYDROGEOLOGIC INFORMATION

Hydrogeologic information obtained by installation of wells on a specific site can often be an indicator of groundwater flow direction in the immediate area. Such hydrogeologic information can be used to assist the environmental professional in forming an opinion about the impact of nearby contaminated properties or, should contamination exist on the target property, what downgradient sites might be impacted.

GEOCHECK® - PHYSICAL SETTING SOURCE SUMMARY

Site-Specific Hydrogeological Data*:

Search Radius:	2.0 miles
Location Relative to TP	1/2 - 1 Mile West
Site Name:	WEST BENT BOLT
Site EPA ID Number.	CAD004295572
Groundwater Flow Direction:	NOT AVAILABLE
Inferred Depth to Water	approximately 100 feet in the Gaspur aquifer.
Hydraulic Connection	Thick layers of clay are present between the ground surface and a depth of 70 feet. The Gaspur and underlying aquifers are interconnected in the site vicinity
Sole Source Aquifer	No information about a sole source aquifer is available
Data Quality.	Information is inferred in the CERCLIS investigation report(s)

AQUIFLOW^

Search Radius: 2.000 Miles.

EDR has developed the AQUIFLOW Information System to provide data on the general direction of groundwater flow at specific points. EDR has reviewed reports submitted by environmental professionals to regulatory authorities at select sites and has extracted the date of the report, groundwater flow direction as determined hydrogeologically, and the depth to water table.

MAP ID	LOCATION FROM TP	GENERAL DIRECTION GROUNDWATER FLOW
Not Reported		

GROUNDWATER FLOW VELOCITY INFORMATION

Groundwater flow velocity information for a particular site is best determined by a qualified environmental professional using site specific geologic and soil strata data. If such data are not reasonably ascertainable, it may be necessary to rely on other sources of information, including geologic age identification, rock stratigraphic unit and soil characteristics data collected on nearby properties and regional soil information. In general, contaminant plumes move more quickly through sandy-gravelly types of soils than silty-clayey types of soils.

GEOLOGIC INFORMATION IN GENERAL AREA OF TARGET PROPERTY

Geologic information can be used by the environmental professional in forming an opinion about the relative speed at which contaminant migration may be occurring

ROCK STRATIGRAPHIC UNIT

Era:	Cenozoic
System:	Quaternary
Series:	Quaternary
Code:	Q *(decoded above as Era, System & Series)*

GEOLOGIC AGE IDENTIFICATION

Category. Stratifed Sequence

Geologic Age and Rock Stratigraphic Unit Source: P.G. Schruben, R.E. Arndt and W.J. Bawiec, Geology of the Conterminous U.S. at 1:2,500,000 Scale - a digital representation of the 1974 P B King and H.M. Beikman Map, USGS Digital Data Series DDS - 11 (1994).

DOMINANT SOIL COMPOSITION IN GENERAL AREA OF TARGET PROPERTY

The U.S. Department of Agriculture's (USDA) Soil Conservation Service (SCS) leads the National Cooperative Soil Survey (NCSS) and is responsible for collecting, storing, maintaining and distributing soil survey information for privately owned lands in the United States. A soil map in a soil survey is a representation of soil patterns in a landscape. Soil maps for STATSGO are compiled by generalizing more detailed (SSURGO) soil survey maps. The following information is based on Soil Conservation Service STATSGO data.

* ©1998 Site-specific hydrogeological data gathered by CERCLIS Alerts, Inc., Bainbridge Island, WA. All rights reserved. All of the information and opinions presented are those of the cited EPA report(s) which were completed under a Comprehensive Environmental Response Compensation and Liability Information System (CERCLIS) investigation

GEOCHECK® - PHYSICAL SETTING SOURCE SUMMARY

Soil Component Name: URBAN LAND

Soil Surface Texture: variable

Hydrologic Group. Not reported

Soil Drainage Class: Not reported

Hydric Status: Soil does not meet the requirements for a hydric soil.

Corrosion Potential - Uncoated Steel: Not Reported

Depth to Bedrock Min. > 10 inches

Depth to Bedrock Max: > 10 inches

Soil Layer Information							
	Boundary			Classification			
Layer	Upper	Lower	Soil Texture Class	AASHTO Group	Unified Soil	Permeability Rate (in/hr)	Soil Reaction (pH)
1	0 inches	6 inches	variable	Not reported	Not reported	Max: 0.00 Min: 0.00	Max: 0.00 Min: 0.00

OTHER SOIL TYPES IN AREA

Based on Soil Conservation Service STATSGO data, the following additional subordinant soil types may appear within the general area of target property.

Soil Surface Textures. loam
clay
silt loam
clay loam
sandy loam
gravelly - sandy loam
loamy sand
fine sand
coarse sand
sand
gravelly - sand

Surficial Soil Types: loam
clay
silt loam
clay loam
sandy loam
gravelly - sandy loam
loamy sand
fine sand
coarse sand
sand
gravelly - sand

Shallow Soil Types: fine sandy loam
gravelly - loam
sand
silty clay

Deeper Soil Types. stratified

GEOCHECK® - PHYSICAL SETTING SOURCE SUMMARY

clay loam
silty clay loam
gravelly - sandy loam
coarse sand
sand
weathered bedrock
very fine sandy loam

ADDITIONAL ENVIRONMENTAL RECORD SOURCES

According to ASTM E 1527-00, Section 7 2.2, "one or more additional state or local sources of environmental records may be checked, in the discretion of the environmental professional, to enhance and supplement federal and state sources... Factors to consider in determining which local or additional state records, if any, should be checked include (1) whether they are reasonably ascertainable, (2) whether they are sufficiently useful, accurate, and complete in light of the objective of the records review (see 7.1 1), and (3) whether they are obtained, pursuant to local, good commercial or customary practice." One of the record sources listed in Section 7.2.2 is water well information. Water well information can be used to assist the environmental professional in assessing sources that may impact groundwater flow direction, and in forming an opinion about the impact of contaminant migration on nearby drinking water wells.

WELL SEARCH DISTANCE INFORMATION

DATABASE	SEARCH DISTANCE (miles)
Federal USGS	1 000
Federal FRDS PWS	Nearest PWS within 1 mile
State Database	1.000

FEDERAL USGS WELL INFORMATION

MAP ID	WELL ID	LOCATION FROM TP
No Wells Found		

FEDERAL FRDS PUBLIC WATER SUPPLY SYSTEM INFORMATION

MAP ID	WELL ID	LOCATION FROM TP
No PWS System Found		

Note PWS System location is not always the same as well location

STATE DATABASE WELL INFORMATION

MAP ID	WELL ID	LOCATION FROM TP
No Wells Found		

PHYSICAL SETTING SOURCE MAP - 840623.3s

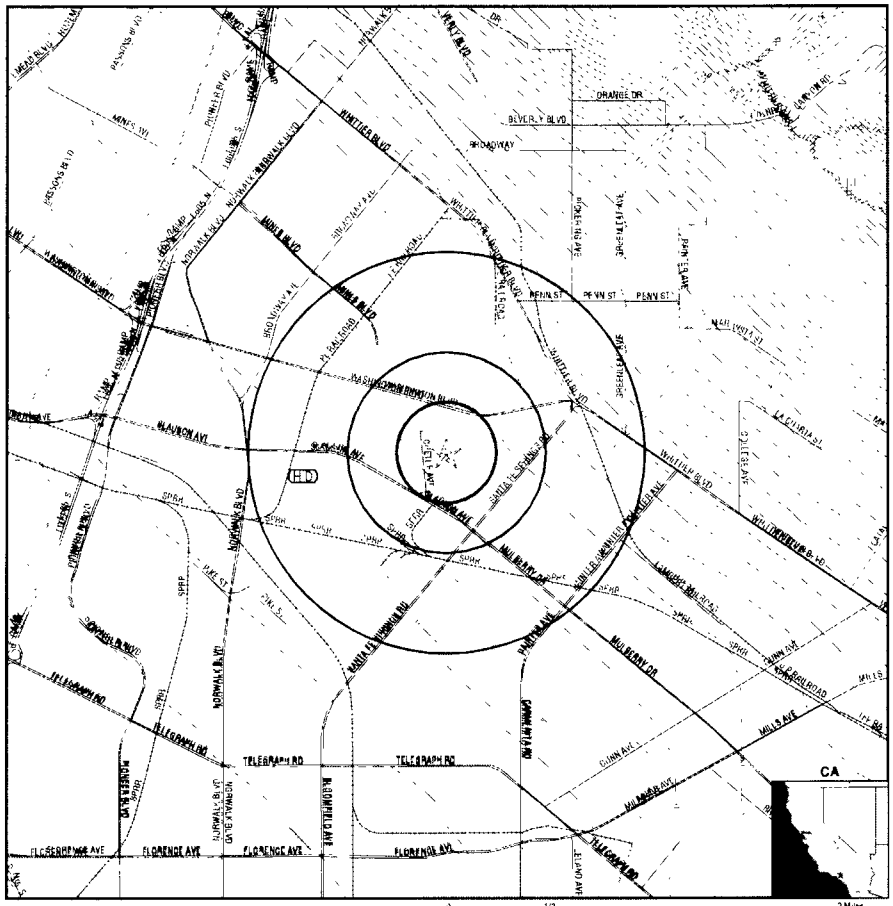

- Major Roads
- Contour Lines
- Earthquake Fault Lines
- Water Wells
- Public Water Supply Wells
- Groundwater Flow Direction
- Indeterminate Groundwater Flow at Location
- Groundwater Flow Varies at Location
- Cluster of Multiple Icons
- Earthquake epicenter, Richter 5 or greater
- Closest Hydrogeological Data
- Oil, gas or related wells

TARGET PROPERTY:	Discovery CA Pilot - Whittier	CUSTOMER:	Geologica
ADDRESS:	12100 Rivera Road	CONTACT:	Charles E. Wechsler
CITY/STATE/ZIP:	Rivera CA 90606	INQUIRY #:	840623.3s
LAT/LONG:	33.9645 / 118.0531	DATE:	September 03, 2002 1:57 pm

Copyright © 2002 EDR, Inc. © 2001 GDT, Inc. Rel. 07/2001. All Rights Reserved.

GEOCHECK® - PHYSICAL SETTING SOURCE MAP FINDINGS
RADON

AREA RADON INFORMATION

Federal EPA Radon Zone for LOS ANGELES County 2

Note: Zone 1 indoor average level > 4 pCi/L
Zone 2 indoor average level >= 2 pCi/L and <= 4 pCi/L.
Zone 3 indoor average level < 2 pCi/L.

Federal Area Radon Information for Zip Code: 90606

Number of sites tested: 1

Area	Average Activity	% <4 pCi/L	% 4-20 pCi/L	% >20 pCi/L
Living Area - 1st Floor	0.500 pCi/L	100%	0%	0%
Living Area - 2nd Floor	Not Reported	Not Reported	Not Reported	Not Reported
Basement	Not Reported	Not Reported	Not Reported	Not Reported

PHYSICAL SETTING SOURCE RECORDS SEARCHED

HYDROLOGIC INFORMATION

Flood Zone Data: This data, available in select counties across the country, was obtained by EDR in 1999 from the Federal Emergency Management Agency (FEMA) Data depicts 100-year and 500-year flood zones as defined by FEMA.

NWI: National Wetlands Inventory This data, available in select counties across the country, was obtained by EDR in 2002 from the U.S Fish and Wildlife Service

HYDROGEOLOGIC INFORMATION

AQUIFLOW^R Information System
Source EDR proprietary database of groundwater flow information
EDR has developed the AQUIFLOW Information System (AIS) to provide data on the general direction of groundwater flow at specific points. EDR has reviewed reports submitted to regulatory authorities at select sites and has extracted the data of the report, hydrogeologically determined groundwater flow direction and depth to water table information

GEOLOGIC INFORMATION

Geologic Age and Rock Stratigraphic Unit
Source, P.G Schruben, R E Arndt and W J Bawiec, Geology of the Conterminous U.S at 1 2,500,000 Scale - A digital representation of the 1974 P.B King and H.M Beikman Map, USGS Digital Data Series DDS - 11 (1994)

STATSGO: State Soil Geographic Database
The U S Department of Agriculture's (USDA) Soil Conservation Service (SCS) leads the national Cooperative Soil Survey (NCSS) and is responsible for collecting, storing, maintaining and distributing soil survey information for privately owned lands in the United States. A soil map in a soil survey is a representation of soil patterns in a landscape Soil maps for STATSGO are compiled by generalizing more detailed (SSURGO) soil survey maps.

ADDITIONAL ENVIRONMENTAL RECORD SOURCES

FEDERAL WATER WELLS

PWS: Public Water Systems
Source EPA/Office of Drinking Water
Telephone 202-260-2805
Public Water System data from the Federal Reporting Data System A PWS is any water system which provides water to at least 25 people for at least 60 days annually. PWSs provide water from wells, rivers and other sources.

PWS ENF: Public Water Systems Violation and Enforcement Data
Source EPA/Office of Drinking Water
Telephone 202-260-2805
Violation and Enforcement data for Public Water Systems from the Safe Drinking Water Information System (SDWIS) after August 1995. Prior to August 1995, the data came from the Federal Reporting Data System (FRDS)

USGS Water Wells: In November 1971 the United States Geological Survey (USGS) implemented a national water resource information tracking system. This database contains descriptive information on sites where the USGS collects or has collected data on surface water and/or groundwater. The groundwater data includes information on more than 900,000 wells, springs, and other sources of groundwater

PHYSICAL SETTING SOURCE RECORDS SEARCHED

STATE RECORDS

California Drinking Water Quality Database
Source Department of Health Services
Telephone 916-324-2319
The database includes all drinking water compliance and special studies monitoring for the state of California since 1984 It consists of over 3,200,000 individual analyses along with well and water system information

California Oil and Gas Well Locations for District 2, 3, 5 and 6
Source: Department of Conservation
Telephone 916-323-1779

RADON

Area Radon Information
Source EPA
Telephone: 303-236-1525
The National Radon Database has been developed by the U S Environmental Protection Agency (USEPA) and is a compilation of the EPA/State Residential Radon Survey and the National Residential Radon Survey The study covers the years 1986 - 1992. Where necessary data has been supplemented by information collected at private sources such as universities and research institutions

EPA Radon Zones
Source EPA
Telephone 202-564-9370
Sections 307 & 309 of IRAA directed EPA to list and identify areas of U S with the potential for elevated indoor radon levels.

OTHER

Epicenters: World earthquake epicenters, Richter 5 or greater
Source Department of Commerce, National Oceanic and Atmospheric Administration

California Earthquake Fault Lines: The fault lines displayed on EDR's Topographic map are digitized quaternary fault lines, prepared in 1975 by the United State Geological Survey Additional information (also from 1975) regarding activity at specific fault lines comes from California's Preliminary Fault Activity Map prepared by the California Division of Mines and Geology

geologica

www.geologica.net

303 La Jolla Drive
Newport Beach, California 92663
Phone: (949) 548-9348
Fax: (949) 548-9358
E-mail: info@geologica.net

Attachment 1

Professional Resumes

This page has been redacted per

FOIA ex 6, Personal Privacy

This page has been redacted per

FOIA ex 6, Personal Privacy

This page has been redacted per

FOIA ex 6, Personal Privacy

geologica

www.geologica.net

303 La Jolla Drive
Newport Beach, California 92663
Phone: (949) 458-9348
Fax: (949) 458-9358
E-mail: cwechsler@geologica.net

This Page Left Intentionally Blank

geologica

Groundwater Investigation Work Plan

Eastman Kodak Company
Western Division Warehouse
12100 Rivera Road
Whittier, California 90606

Submitted to:

NPEC, Inc.

Revised May 2009

Prepared by:

GEOLOGICA Inc.

geologica

Innovative Strategies for Managing Environmental Liability

May 17, 2009

NPEC, Inc.
3800 Dewey Avenue, #317
Rochester, New York 14616-2579

Attention: Mr. David Shevlin

RE: **Groundwater Investigation Work Plan**
Eastman Kodak Company
Western Division Warehouse
12100 Rivera Road
Whittier, California 90606

Dear Mr. Shevlin:

GEOLOGICA Inc. is pleased to submit this Groundwater Investigation Work Plan (Work Plan), prepared for the Eastman Kodak Company Western Division Warehouse facility.

It has been our pleasure to prepare this Work Plan for your use. If you have any questions, please do not hesitate to contact us at 949-548-9348 or 415-597-7883.

Very truly yours,
GEOLOGICA Inc.

Charles E. Wechsler
Principal

Brian F. Aubry, R.G., C.E.G., C.Hg.
Principal

GEOLOGICA Inc.
564 Howard Street, Suite 100 ~ San Francisco, California 94105
415-597-7883 *TELEPHONE* ~ 415-597-7880 *FACSIMILE*
BAUBRY@GEOLOGICA.NET

Table of Contents

Section **Page**

1.0 Introduction and Purpose 1
2.0 Site Description 1
3.0 General Site History 1
3.1 Former USTs Investigations and Removals 1
3.1.1 Former Photochemicals UST 2
3.1.2 Former Fuel Oil UST 2
3.2 Clarifier Areas Investigations and Closures 3
3.2.1 Former Exterior Clarifier and Associated Interior Drain 3
3.2.2 Former Maintenance Area Clarifier 4
4.0 Investigation Scope of Work 5
4.1 Task 1 – Preliminary Field Activities 5
4.2 Task 2 – New Monitoring Wells Installation, Development, Sampling, and Surveying 5
4.3 Task 3 – Existing Monitoring Well Destruction 6
4.4 Task 4 - Reporting 6
5.0 Schedule 6
6.0 References 6

Figures

1 Site Location Map

2 Site Layout Map with Proposed Monitoring Well Locations

1.0 Introduction and Purpose

GEOLOGICA Inc. (GEOLOGICA) is pleased to submit this *Groundwater Investigation Work Plan* (Work Plan) for the Eastman Kodak Company (Kodak) Western Division Warehouse located at 12100 Rivera Road in Whittier, California (Site or Subject Site or Subject Property), as shown in **Figure 1**. The site is owned by *CLPF Whittier Industrial LP* (CLPF). The purpose of this Work Plan is to: (1) evaluate potential groundwater impact to the site near the locations of two former underground storage tanks (USTs), two former clarifiers and a former flammables storage building; and, (2) evaluate site-wide groundwater flow direction.

2.0 Site Description

The site includes a single-story, approximately 218,000-square-foot building with about 7,000 square feet of parking space located in a principally commercial and industrial area of Whittier, California (**Figure 2**). The site was constructed, and is still used as, a regional distribution center for Kodak products. *Ryder System, Inc.* (Ryder) operates the facility for Kodak. The facility employs approximately 50 individuals from 0600 – 1800 hours, five days/week.

3.0 General Site History

Prior to site development for its current use, the subject property appears to have been used for agricultural purposes from at least 1928 through the Site's first reported development by Kodak in 1959, when the current building, known as the *Office and Distribution Center* was constructed. Site buildings and configurations have changed over time. A small *Technical Building* was built in 1959, along with the original *Warehouse Building*, which now comprises the northeastern portion of the current *Office and Distribution Center*. The *Office and Distribution Center* was expanded several times, reportedly most recently in 1985. Another small Marketing Building was constructed in 1975. A small *Flammable Storage Building* was added in 1985. The northern portion of the building was used for hazardous materials storage; the southern portion was reportedly leased to a plastics recycling company. The *Technical Building*, *Marketing Building*, and *Flammable Storage Building* were demolished in approximately 1999.

Kodak sold the subject property to *Pacific Gulf Properties Inc.* (Pacific Gulf) in 1998 and leased back the facility from Pacific Gulf. The property was subsequently sold by Pacific Gulf. The current property owner is CLPF. Kodak leased the facility from CLPF until 2007, when the lease was assigned to Ryder.

3.1 Former USTs Investigations and Removals

Two former UST sites were investigated during July and August 2008. Background information and key investigation activities and findings are summarized below. The UST locations are shown in **Figure 2**.

3.1.1 Former Photochemicals UST

In July 1984, Kodak detected an overfill of a 1,000-gallon UST which received photochemicals discharged from leaking or damaged containers into a disposal sink. Subsequent excavation around the upper part of the tank revealed a leak in the pipeline that conveyed materials from the sink into the tank and impacted soils in the tank backfill. The tank and "obviously contaminated" soils were removed for off-site disposal. Soil sample analytical results were reported to be below relevant criteria. UST closure information was reportedly submitted to the Los Angeles Regional Water Quality Control Board (LARWQCB); however, related records have not been identified.

Investigation Activities (GEOLOGICA 2008). A preliminary soil and groundwater investigation was conducted at the Former Photochemicals UST site in July 2008, which included advancement of two direct-push soil borings and installation of one temporary groundwater well. Soil and groundwater samples were collected for laboratory analysis.

Soil Quality. Soil samples were collected primarily for lithologic-logging purposes; however, one soil sample from each boring was analyzed for mercury as part of a site-wide background concentration assessment. The resulting concentrations (34 – 96 µg/kg) marginally exceed one potentially applicable criterion (risk-based soil screening level of 33 µg/kg).

Groundwater Quality. The groundwater sample was analyzed for suites of petroleum hydrocarbons, volatile organic compounds (VOCs), metals, and photochemical-specific constituents. Nitrate (46,000 µg/L) was the only constituent that exceeded potential applicable criteria (USEPA and California Maximum Contaminant level [MCL] of 10,000 µg/L).

3.1.2 Former Fuel Oil UST

A former Fuel Oil UST of unknown size was located adjacent to the Maintenance Area near the northeast corner of the building (**Figure 2**). The UST was reportedly used to store diesel fuel oil as backup fuel for the facility's boilers, and was reportedly removed in the mid-1980's. No evidence of soil or groundwater characterization or formal closure documentation was identified.

Investigation Activities (GEOLOGICA 2008). Two direct-push soil borings were drilled in locations near the Former Fuel Oil UST (July 2008). Soil samples were collected at five-foot intervals to a maximum depth of 35 feet below ground surface (bgs). A temporary well was installed in each of the borings. Soil and groundwater samples were collected from both borings / wells and analyzed for suites of the following parameters: Total Petroleum Hydrocarbons (TPH), VOCs, and pH.

Soil Quality. TPH as Volatile Fuel Hydrocarbons (TPH-VFH) was detected in only one of eight soil samples tested at a concentration of 92 µg/kg, below potentially applicable criteria. TPH-VFH was not detected in the two successively deeper samples from the corresponding boring. No VOCs were detected.

Groundwater Quality. TPH-VFH was the only hydrocarbon detected, in one of the two groundwater samples, at a concentration of 380 µg/L. There are no USEPA or California MCLs for TPH-VFH. Chloroform and trichlorofluoromethane were detected at concentrations below potentially applicable USEPA and California MCLs. The following VOCs were detected in the two groundwater samples at concentrations above potentially applicable MCLs: 1,1-Dichloroethylene at 64 µg/L and 110 µg/L; Tetrachloroethylene (PCE) at 28 µg/L and 77 µg/L; Trichloroethylene (TCE) at 340 µg/L and 580 µg/L; and, 1,2-cis-Dichloroethylene at 29 µg/L and 42 µg/L.

3.2 *Clarifier Areas Investigations and Closures*

Two subsurface clarifiers were investigated and closed during July and August 2008. Background information plus key activities and findings are summarized below.

3.2.1 Former Exterior Clarifier and Associated Interior Drain

The Former Exterior Clarifier was located near the exterior southwest corner of the building and was permitted by the Los Angeles County Sanitation District (LACSD) to discharge certain materials to the sanitary sewer, including out-of-specification and other photochemicals, via a sink into an interior floor drain (Associated Interior Drain) in the southwest building interior.

Investigation Activities (GEOLOGICA 2008). Soil samples were collected from multiple borings drilled before the Former Exterior Clarifier was decommissioned, and then from excavation wall/floor locations during excavation activities. Temporary wells were installed in two of the borings and one groundwater sample was subsequently collected from each well. Soil and groundwater samples were analyzed for suites of petroleum hydrocarbons, VOCs, metals, photochemical-specific constituents, and pH. Soil samples were also collected from the Associated Interior Drain site and analyzed for the same suite of constituents.

Soil Quality. TPH as Extractable Fuel Hydrocarbon (TPH-EFH) was detected at concentrations (10,000 µg/kg – 63,000 µg/kg) below potentially applicable criteria. Only one VOC, styrene, was detected in one soil sample, at a concentration of 5.0 µg/kg, below potentially applicable criteria. Cadmium and chromium were detected in several soil samples at concentrations below potentially applicable criteria. Mercury was detected at concentrations ranging from 35 µg/kg to 520 µg/kg, below EPA residential and industrial soil Preliminary Remediation Goal (PRG) values and consistent with background soil concentrations in California. Cyanide was detected in one soil sample (1,300 µg/kg), below potentially applicable criteria.

Nitrate was detected in the majority of the soil samples at concentrations below potentially applicable criteria. Nitrite was detected in one soil sample at a concentration of 2,300 µg/kg, below potentially applicable criteria. Sulfate was detected in soil samples at concentrations ranging from 40,000 µg/kg to 2,900,000 µg/kg. There are no listed criteria for sulfate. Ammonia was detected in two soil samples at concentrations below potentially applicable criteria.

Groundwater Quality. Neither TPH-VFH nor TPH-EFH was detected in either of the two groundwater samples analyzed. Trichloroethylene (TCE) was the only VOC detected in one groundwater sample at a concentration of 5.2 µg/L, marginally above the 5.0 µg/L USEPA and California MCL. None of the target metals (cadmium, chromium, mercury, and silver) were detected in the groundwater samples tested. Cyanide was detected in one of the groundwater samples at a concentration of 34 µg/L, below potentially applicable criteria.

Nitrate, nitrite, and sulfate were each detected above USEPA and or California MCLs in one or both groundwater samples tested. Ammonia was detected in the two groundwater samples tested at concentrations ranging from 1,000 to 1,300 µg/L. There are no listed criteria for ammonia.

Decommissioning Activities. The Former Exterior Clarifier was decommissioned during field activities conducted during July and August 2008. Principal activities included: removing residual materials; pressure-washing/rinsing internal clarifier and weir chambers; disconnecting and capping inlet/outlet pipes; physically removing the clarifier and adjacent soil; and, backfilling the excavation with compacted granular material and applying reinforced-concrete ground surface. The Associated Interior Drain area was decommissioned by: removing pH adjustment lines; removing the tile and concrete flooring; excavating the sub-floor soil; disconnecting and capping inlet/outlet pipes; backfilling the excavated area with compacted granular material; and, finishing the floor with reinforced-concrete.

3.2.2 Former Maintenance Area Clarifier

A decommissioned and closed-in-place, subsurface clarifier (Maintenance Area Clarifier) is located in the Maintenance Area near the northeast corner of the building, adjacent to the Former Fuel Oil UST site described above. This clarifier was installed at an unknown time prior to about 1985, reportedly as a clarifier and oil-water separator for Maintenance Area floor wash water discharge. Facility personnel discontinued use of this Maintenance Area Clarifier in approximately 1986.

Investigation Activities (2008). Three direct-push soil borings were drilled in July 2008 at locations adjacent to the clarifier. Soil samples were collected for laboratory analysis from each boring to a maximum depth of 20 feet bgs. No groundwater characterization was performed as part of this investigation. Soil samples were generally analyzed for: TPH-VFH, TPH-EFH, VOCs, and pH.

Soil Quality. Neither TPH-VFH nor TPH-EFH was detected in the soil samples. VOCs detected in three of the soil samples included: tetrachloroethylene (PCE) at a concentration of 2.1 µg/kg in two samples; toluene at a concentration of 2.4 µg/kg; and, 1,1,1-trichloroethane (1,1,1-TCA) at concentrations of 2.7 µg/kg and 3.9 µg/kg. Tetrachloroethylene (PCE) at 2.1 µg/kg was the only VOC exceeding a potentially applicable criteria value (Risk-Based SSL of 0.052 µg/kg).

Two soil samples were analyzed for total mercury for screening purposes only to assist with evaluating area-wide concentrations. Concentrations of 40 µg/kg and 36 µg/kg, both below EPA residential and industrial soil PRGs and consistent with background soil

concentrations in California, though above the Risk-Based SSL of 33 µg/kg) were detected.

Decommissioning Activities. After the above-described sampling and analysis activities, the clarifier was closed in place in August 2008. Closure activities included: Removal of residual liquids and solids; triple-rinsing clarifier; disconnecting plumbing; slurry-filling the clarifier; and, refinishing the floor with rebar-reinforced concrete.

4.0 Investigation Scope of Work

The Investigation Scope of Work is divided into six tasks, described below. Soil and groundwater sampling activities will be performed in general agreement with the LARWQCB's *Interim Site Assessment and Cleanup Guidebook: May 1996 California Regional Water Quality Control Board Los Angeles And Ventura Counties Region 4*.

4.1 *Task 1 – Preliminary Field Activities*

Prior to the initiation of field activities, GEOLOGICA will: (1) coordinate with appropriate site personnel for site access and mark sampling locations prior to the commencement of excavation activities; (2) review available as-built blueprints; and, (3) contact Underground Services Alert of California to help establish the approximate location of subsurface utilities in the proposed monitoring well locations.

4.2 *Task 2 – New Monitoring Wells Installation, Development, Sampling, and Surveying*

Five monitoring well installation permits will be obtained from the Los Angeles County Department of Public Health. Wells will be constructed with two-inch diameter, Schedule 40, PVC screen (0.010-inch slot-size) and riser and completed with flush-mount well boxes. The wells will be constructed such that the screened-interval corresponds to the apparent water table surface, with anticipated maximum 10-foot screen length. The wells will be installed at the locations shown in **Figure 2**.

During well construction, soil samples will be collected at five-foot intervals using a standard split spoon or direct-push sampler for lithologic description purposes only, and will be screened using a field Organic Vapor Analyzer (OVA) or Photo Ionization Detector (PID). If elevated OVA or PID readings are encountered, soil samples may selectively be collected using United States Environmental Protection Agency (USEPA) Method 5035 field preservation protocols for VOC analysis by USEPA Method 8260B.

Monitoring wells will be developed by purging a minimum of 10 casing volumes of groundwater. Groundwater samples will be collected immediately after well development and analyzed for the following constituents: TPH-VFH, TPH-EFH, VOCs (by USEPA Method 8260B), total cyanide, cadmium, chromium, mercury, and silver, ammonia, nitrate, nitrite, sulfate, and pH.

Groundwater samples will be submitted under applicable chain-of-custody protocols to TestAmerica, Inc.'s Irvine, California Laboratory, a California Department of Health Services-certified analytical testing laboratory.

Monitoring well elevations and locations will be surveyed to within 0.01-foot vertically and 0.1-foot vertically by a California-licensed surveyor. A minimum of one round of monitoring well water levels will be collected after the installation, development, sampling, and surveying of the monitoring wells.

Residual soil cuttings, sampling equipment cleaning water, development and purge water, and sampling expendables will be containerized in 55-gallon drums and held on-site pending receipt of laboratory analytical testing results. These materials will then be disposed of in an appropriate manner.

4.3 *Task 3 – Existing Monitoring Well Destruction*

An historic monitoring well is located near the Former Photochemicals UST location. No construction records or other information regarding the existing well installation, well materials, or geologic log are available; the well is considered unsuitable for further investigation work. GEOLOGICA will submit a monitoring well destruction permit application requesting a variance otherwise to abandon the existing monitoring well (**Figure 2**) by removing the upper five feet of casing and tremie-grouting the well from the bottom. If the variance is not granted, then, the monitoring well may be closed by overdrilling and then tremie-grounting. The surface will be refinished with rebar-reinforced concrete.

4.4 *Task 4 - Reporting*

A summary report will be prepared for submission to the Los Angeles Regional Water Quality Control Board and will include appropriate documentation, such as: discussion of field activities; site plan and sampling location map(s); groundwater contour map, summary analytical data; raw analytical and QA/QC data; and, data interpretation/discussion of findings.

5.0 Schedule

Field activities will be scheduled as soon as possible after review and response to any LARWQCB comments regarding this Work Plan. A summary technical report will be issued within approximately 60 days after the completion of the field activities.

6.0 References

Assessment of Tank Leakage, Eastman Kodak Company, Whittier, California, IT Corporation, October 1984.

Interim Site Assessment & Cleanup Guidebook, California Regional Water Quality Control Board, Los Angeles and Ventura Counties, Region 4, May 1996.

Background Concentrations of Trace and Major Elements in California Soils, Kearney Foundation Special Report, 1996.

Use of California Human Health Screening Levels (CHHSLs) in Evaluation of Contaminated Properties, California Environmental Protection Agency, January 2005.

Work Plan for Clarifier Closures, Monitoring Well Abandonment, and Limited Subsurface Investigation, GEOLOGICA, INC., April 2008A.

MCLs, DLRs, and PHGs for Regulated Drinking Water Contaminants, California Department of Public Health, updated July 28, 2008.

Region 9 Preliminary Remediation Goals Table (Regional Screening Level Table), United States Environmental Protection Agency, September 12, 2008.

List of Drinking Water Contaminants & their MCLs, United States Environmental Protection Agency, http://www.epa.gov/ogwdw/contaminants/index.html#listmcl, accessed September 26, 2008.

Subsurface Investigation – Former Fuel Oil UST and Former Photochemicals UST, GEOLOGICA Inc., November 2008.

Closure Report Maintenance Area Clarifier, GEOLOGICA Inc., November 2008.

Closure Report Exterior Clarifier and Associated Interior Drain, GEOLOGICA Inc., November 2008.

Figures

geologica San Francisco, CA	See Map For Scale	**Site Location Map** — **Figure 1**

Eastman Kodak Company — Western Division Warehouse
12100 Rivera Road, Whittier, California 90606

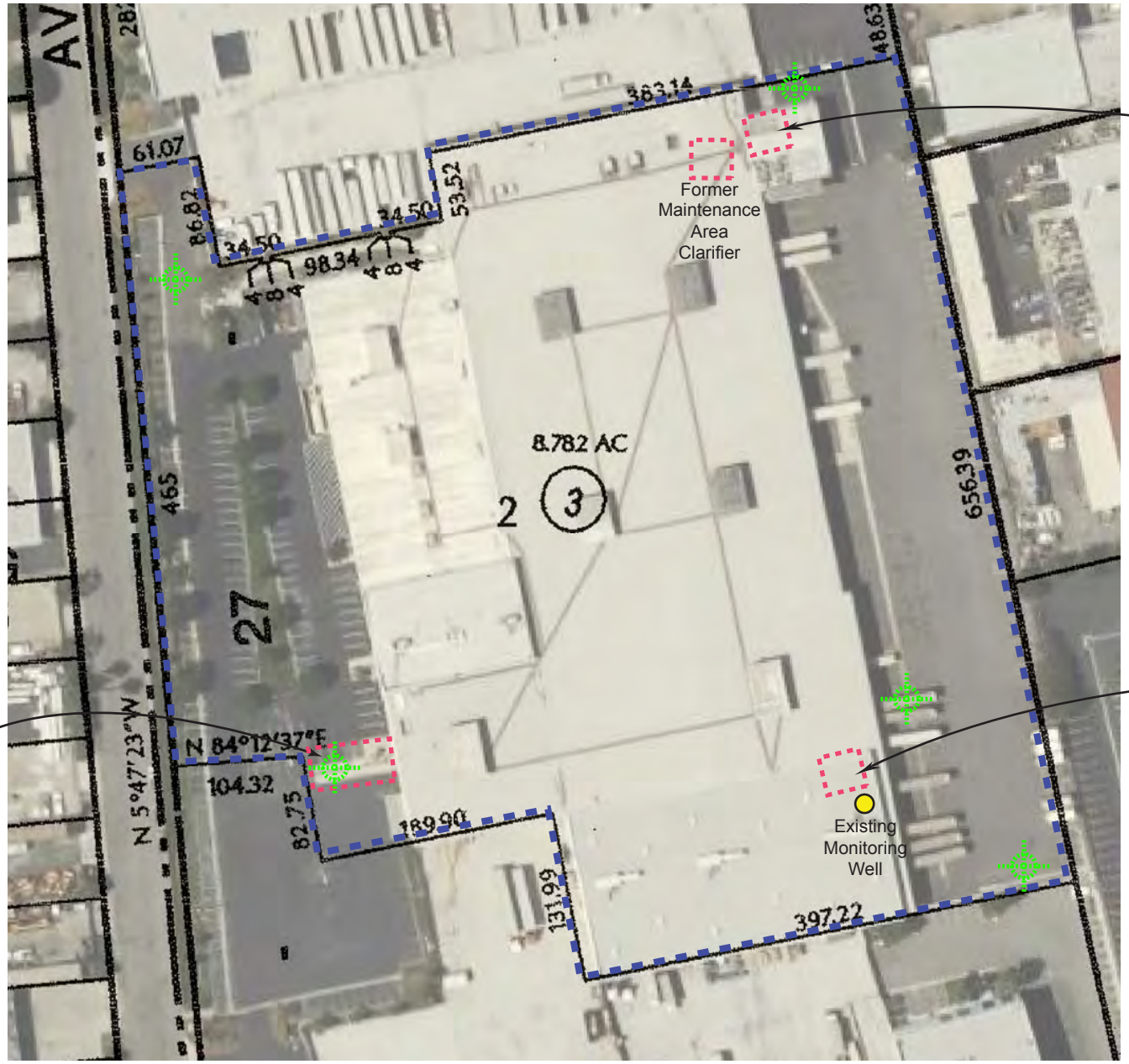

geologica San Francisco, CA	**Site Layout Map with Proposed Monitoring Well Locations**	***Eastman Kodak Company — Western Division Warehouse 12100 Rivera Road, Whittier, California 90606***	**Figure 2**

geologica
www.geologica.net

564 Howard Street, Suite 100
San Francisco, California 94105
Phone: (415) 597-7888
Fax: (415) 597-7880

This Page Left Intentionally Blank

geologica

Closure Report
Maintenance Area Clarifier

Eastman Kodak Company
Western Zone Warehouse
12100 Rivera Road
Whittier, California 90606

Submitted to:

NPEC, Inc.
November 2008

Prepared by:

GEOLOGICA, Inc.

564 Howard Avenue, Suite 100
San Francisco, California 94105
Phone: (415) 597-7888
Fax: (415) 597-7880

geologica

Innovative Strategies for Managing Environmental Liability

November 14, 2008

NPEC, Inc.
3800 Dewey Avenue, #317
Rochester, New York 14616-2579

Attention: Mr. Joseph Gabriel

RE: **Closure Report**
Maintenance Area Clarifier
Eastman Kodak Company
Western Zone Warehouse
12100 Rivera Road
Whittier, California 90606

Dear Mr. Gabriel:

GEOLOGICA, Inc. (GEOLOGICA) is pleased to present this report describing the activities and findings for the Closure of the Maintenance Area Clarifier at the Eastman Kodak Company Western Zone Warehouse in Whittier, California. The purpose of the scope of work developed by GEOLOGICA and NPEC, Inc. was to decommission the Maintenance Area Clarifier that had not been used since approximately 1986, in conjunction with the transfer of site operations to Ryder System, Inc. and at the request of the property owner (identified as CLPF Whittier Industrial, LP).

We have enjoyed working with you on this project and appreciate the opportunity to be of service. Should you have any questions, please do not hesitate to contact us at (949) 548-9348 or (415) 597-7883.

Very truly yours,
GEOLOGICA, Inc.

Charles E. Wechsler
Principal

Brian F. Aubry, R.G., C.E.G., C.Hg.
Principal

564 Howard Street, Suite 100
San Francisco, California 94105
Phone: (415) 597-7888 ~ Fax: (415) 597-7880

info@geologica.net
www.geologica.net

Closure Report
Maintenance Area Clarifier

Eastman Kodak Company
Western Zone Warehouse

12100 Rivera Road
Whittier, California 90606

Prepared for:

NPEC, Inc.

Prepared by:
GEOLOGICA, Inc.

564 Howard Street, Suite 100
San Francisco, California 94105
Phone: (415) 597-7888
Fax: (415) 597-7880

November 2008

Table of Contents

Section **Page**

1.0 INTRODUCTION 1
1.1 SITE DESCRIPTION 1
1.2 GENERAL SITE HISTORY 1
1.3 MAINTENANCE AREA CLARIFIER 2
2.0 PURPOSE AND SUMMARY OF WORK PERFORMED 2
2.1 GOVERNMENT AGENCY COMMUNICATIONS AND PERMITTING 2
2.2 PRELIMINARY SITE ACTIVITIES 2
2.3 PRE-CLOSURE SOIL SAMPLING ACTIVITIES 3
3.0 SOIL CRITERIA AND ANALYTICAL TESTING FINDINGS 3
3.1 SOIL CONDITIONS 3
3.2 SOIL SAMPLES ANALYTICAL TESTING FINDINGS 3
4.0 CLARIFIER CLOSURE 4
5.0 KEY FINDINGS AND CONCLUSIONS 5
5.1 SOILS 5
5.2 CLARIFIER DECOMMISSIONING 5
6.0 REFERENCES 6

Table of Contents *(continued)*

TABLE

1 Summary of Soil Sampling Data – Maintenance Area Clarifier

FIGURES

1 Site Location Map

2 Site Layout Map

3 Maintenance Area Clarifier Exploration and Sampling Locations

APPENDICES

A Project Photographs

B Agency Correspondence

C Soil Boring Logs

D Analytical Laboratory Reports

CLOSURE REPORT
MAINTENANCE AREA CLARIFIER

EASTMAN KODAK COMPANY
WESTERN ZONE WAREHOUSE
12100 RIVERA ROAD
WHITTIER, CALIFORNIA 90606

1.0 INTRODUCTION

GEOLOGICA, Inc. ("GEOLOGICA") is pleased to submit this report summarizing closure activities for the Maintenance Area Clarifier at the Eastman Kodak Company ("Kodak") Western Zone Warehouse located at 12100 Rivera Road, Whittier, California ("site," "subject property," or "property"), as shown in **Figure 1**. The purpose of the scope of work developed by GEOLOGICA and NPEC, Inc. was to decommission the Maintenance Area Clarifier that had not been used since approximately 1986, in conjunction with the transfer of Kodak site operations to Ryder System, Inc. (Ryder) and at the request of the property owner (identified as CLPF Whittier Industrial, LP). This clarifier was closed in-place with a slurry fill by Kodak in August 2008.

1.1 SITE DESCRIPTION

The subject property includes a single-story, approximately 218,000-square-foot building and a 7,000-square-foot parking area located in a principally commercial and industrial area of Whittier, California (**Figure 2**). The site building, generally known as the *Office and Distribution Center*, also referred to as the Warehouse Building, was constructed as, and is still used as, a regional distribution center for Kodak finished products for the western United States. The facility handles approximately 60–70% consumer goods and the remainder professional and medical products, including: one-time use cameras, film, photochemicals, limited photographic equipment, anesthetics, and dental x-ray film. The facility incorporates an "automated" warehouse to handle stored, shipped and received goods. The facility employs approximately 50 individuals twelve hours/day, five days/week.

1.2 GENERAL SITE HISTORY

Prior to site development for its current use the subject property appears to have been used for agricultural purposes from at least 1928 through the site's first reported development by Kodak in 1959, when the Office and Distribution Center was constructed. Kodak appears to have leased at least a portion of the property to the City of Whittier in 1964. Site buildings and configurations have changed over time. A small Technical Building was built in 1959, along with the original Warehouse Building, which now comprises the northeastern portion of the current Office and Distribution Center. The Distribution/Office Building was expanded several times, reportedly most recently in 1985. Another small Marketing Building was constructed in 1975. A small Flammable Storage Building was added in 1985. The northern portion of the

building was used for hazardous materials storage; the southern portion was reportedly leased to a plastics recycling company. The Technical Building, Marketing Building, and Flammable Storage Building were demolished in approximately 1999. Kodak sold the subject property to Pacific Gulf Properties Inc. (Pacific Gulf) in 1998 and leased back the facility from Pacific Gulf. The property was subsequently sold by Pacific Gulf. The current property owner is CLPF Whittier Industrial, LP. Kodak leased the facility from CPLF until 2007, when the lease was assigned to Ryder.

1.3 MAINTENANCE AREA CLARIFIER

A decommissioned and closed-in-place, subsurface (below floor slab) clarifier is located in the maintenance area at the northeast corner of the building (**Appendix A, Project Photographs**). This clarifier (Maintenance Area Clarifier) was installed at an unknown time prior to about 1985, reportedly as a clarifier and oil-water separator for Maintenance Area floor wash water discharge. Facility personnel discontinued use of this Maintenance Area Clarifier in approximately 1986.

2.0 PURPOSE AND SUMMARY OF WORK PERFORMED

The scope of work for the Clarifier closure was developed by GEOLOGICA and NPEC in conjunction with the transfer of site operations to Ryder and at the request of the site owner (CLPF Whittier Industrial, LP). The initial scope of work was described in GEOLOGICA's April 2008 Work Plan (Work Plan).

2.1 GOVERNMENT AGENCY COMMUNICATIONS AND PERMITTING

GEOLOGICA submitted letters to the Los Angeles County Sewer District (LACSD) Industrial Waste Section and the Los Angeles County Department of Public Works (LACDPW) Environmental Programs Division. Copies of the letters are reproduced in **Appendix B**. These agencies indicated verbally by telephone, but would not provide written confirmation, that:

- No specific permits are required by LACSD for removal of the clarifier;
- There are no minimum or specific, soil or groundwater sampling requirements for clarifier closures; and,
- There is no requirement for submittal of closure documentation to the LACDPW Environmental Programs Division.

Based on this, a decision was made to follow general procedures that might be required for in-place closure of an underground storage tank (UST). The approach was to sample soil in the vicinity of the Clarifier and, if there is no evidence of a significant release, close the Clarifier in place, due to the limited access of the location and to minimize disruption to current area walls, structures, and operations.

2.2 PRELIMINARY SITE ACTIVITIES

To assess the presence of subsurface utilities prior to the commencement of excavation and subsurface sampling activities, GEOLOGICA coordinated with site personnel for: site access;

mark-out of sampling locations; and, review of available as-built plans. Underground Services Alert of Southern California was contacted prior to the start of work. GEOLOGICA also engaged a commercial firm to locate and "clear" related on-site subsurface utilities; however, the presence of steel-reinforced concrete and subsurface piping precluded the use geophysical equipment for clearance.

2.3 PRE-CLOSURE SOIL SAMPLING ACTIVITIES

As described in the Work Plan, a total of three direct-push soil borings (B-6, B-7, B-8) were drilled in locations adjacent to the interior clarifier (**Figure 3**). Soil samples were collected at approximately five-foot intervals to a maximum depth of 20 feet bgs at each soil boring. For the direct-push soil sampling, pre-cleaned and expendable sampling tooling was used in each soil boring; no on-site decontamination of down hole sampling equipment was required. No groundwater characterization was performed as part of this investigation.

Soil samples were placed in laboratory-supplied sample jars, and transported to TestAmerica, Inc., in Irvine, California, under appropriate chain-of-custody protocols in a cooler filled with wet ice. Volatile Organic Compound (VOC) samples were collected using Terracore samplers and in-field preservation, in general compliance with Los Angeles Regional Water Quality Control Board (LARWQCB) requirements.

Soil samples from the 6-foot and 10-foot intervals from soil borings B-6, B-7, and B-8 were generally tested for: Total Petroleum Hydrocarbons – Volatile Fuel Hydrocarbons (TPH-VFH); Total Petroleum Hydrocarbons – Extractable Fuel Hydrocarbons (TPH-EFH); VOCs; and, pH. Soil samples from the 15-foot interval from soil borings B-6 and B-7 and the soil sample from the 20-foot interval from soil boring B-7 were analyzed for VOCs.

3.0 SOIL CRITERIA AND ANALYTICAL TESTING FINDINGS

Soil sample analytical testing results are summarized in **Table 1**. Soil data were compared to potentially applicable: (1) USEPA Region 9 Preliminary Remediation Goals (PRGs); (2) California Human Health Screening Levels (CHHSLs); and, (3) Maximum Soil Screening Levels for TPH and BTEX above Drinking Water Aquifers, as listed in the LARWQCB's 1996 *Interim Site Assessment & Cleanup Guidebook* (1996 Guidebook).

3.1 SOIL CONDITIONS

Soils encountered generally consisted of fine sands with varying amounts of silt and clay. All three soil borings had one or more intervals including some degree of clayey-materials. Refer to the **Soil Boring Logs** provided in **Appendix C**.

3.2 SOIL SAMPLES ANALYTICAL TESTING FINDINGS

Key findings from the soil analytical testing are tabulated in the attached **Table 1**, and summarized below.

- **TPH-VFH.** *TPH-VFH* was not detected in any of the six soil samples tested.

- **TPH-EFH.** *TPH-EFH* was not detected in any of the six soil samples tested.
- **VOCs.** *VOCs* detected in three of the soil samples tested included: tetrachloroethylene (PCE) at a concentration of 2.1 micrograms per kilograms (µg/kg) in B-6/6' and B-7/6'; toluene at a concentration of 2.4 µg/kg in B-7/10'; and, 1,1,1-trichloroethane (1,1,1-TCA) at concentrations of 2.7 and 3.9 µg/kg in B-6/6' and B-7/6', respectively. Tetrachloroethylene (PCE) and 1,1,1-trichloroethane (1,1,1-TCA) were detected in soil samples B-6/6' and B-7/6', but were not detected in the two successively deeper soil samples tested from their respective soil borings. The concentrations of PCE are below potentially applicable PRG criteria for Residential and Industrial Soils (570 µg/kg and 2,700 µg/kg, respectively), but exceed the USEPA Risk-Based Soil Screening Level for Groundwater Protection of 0.052 µg/kg. There are no criteria listed for PCE in the 1996 Guidebook. The concentrations of 1,1,1-TCA and toluene detected are well below potentially applicable USEPA and California criteria.
- **Metals.** Soil samples B-6/6'and B-6/10' were analyzed for total mercury. These samples were analyzed beyond holding time; however, these samples were analyzed for screening purposes only to assist with evaluating site and background concentrations. Concentrations of 40 µg/kg and 36 µg/kg, respectively, were detected. Concentrations of total mercury exceed the USEPA PRG of 33 µg/kg for the Risk-based Soil Screening Level for the protection of groundwater. These concentrations are below the mean concentration of mercury, as measured in 50 different California soils and reported in the 1996 Kearney Foundation Special Report *Background Concentrations of Trace and Major Elements in California Soils* (Kearney Report).

Based on these data, it was determined that clarifier closure was appropriate, as described below.

4.0 CLARIFIER CLOSURE

After the above-described sampling and testing activities, the clarifier was closed in place with the concurrence of the property owner's environmental consultant. August 2008 closure activities included:

- Removed approximately 40 gallons of residual liquids and one pound of residual solids from the clarifier. Containerized residual liquids and solid material on-site, pending analyses and off-site disposal.
- The clarifier was triple-rinsed using Alconox and a pressure washer. Approximately 35 gallons of rinse water were containerized on-site with the 40 gallons of residual liquids described above, pending analyses and off-site disposal.
- The concrete clarifier "cap" (the concrete flooring over the clarifier's three settling chambers and two "discharge" compartments) was sawcut, and the concrete flooring removed for off-site disposal as non-hazardous, construction and demolition materials.
- An "overflow" pipe that discharged from the adjacent maintenance room sink into the clarifier and the discharge point from the clarifier to the sanitary sewer were capped prior to filling the clarifier.
- The clarifier was filled with concrete slurry, and the floor refinished with rebar-reinforced concrete.

5.0 KEY FINDINGS AND CONCLUSIONS

Key findings and conclusions regarding the Maintenance Area Clarifier investigation and closure are based on the above-described scope of work and subsequent findings.

5.1 SOILS

Three soil borings were advanced at the Maintenance Area Clarifier site from ground surface to a depth of approximately 20 feet. Soil samples were collected from multiple intervals at each soil boring for laboratory analysis including total petroleum hydrocarbons, volatile organic compounds, mercury, and pH. VOCs detected included PCE, 1,1,1-TCA, and toluene. PCE concentrations detected in soil samples from Soil Borings B-6/6' and B-7/6' are below potentially applicable PRG criteria for Residential and Industrial Soils (570 µg/kg and 2,700 µg/kg, respectively). These concentrations of PCE exceed the USEPA Risk-Based Soil Screening Level for groundwater protection of 0.052 µg/kg. There are no criteria listed for PCE in the 1996 Guidebook. PCE was not detected in two successively deeper samples tested from each of the borings. All detected concentrations of 1,1,1-TCA and toluene are well below potentially applicable USEPA and California criteria. Concentrations of total mercury exceed the USEPA PRG of 33 µg/kg for the Risk-based Soil Screening Level for the protection of groundwater. The concentrations are consistent with and well below reported background concentration data for mercury in California.

5.2 CLARIFIER DECOMMISSIONING

The inactive Maintenance Area Clarifier was decommissioned in August 2008 by removing residual materials, cleaning the clarifier surfaces (detergent/power-washing/rinsate removal), disconnecting/capping related inlet/outlet pipes, and filling /surface-covering the cleaned clarifier structure with reinforced-concrete.

6.0 REFERENCES

Interim Site Assessment & Cleanup Guidebook, California Regional Water Quality Control Board, Los Angeles and Ventura Counties, Region 4, May 1996.

Background Concentrations of Trace and Major Elements in California Soils, Kearney Foundation Special Report, 1996.

Use of California Human Health Screening Levels (CHHSLs) in Evaluation of Contaminated Properties, California Environmental Protection Agency, January 2005.

Work Plan for Clarifier Closures, Monitoring Well Abandonment, and Limited Subsurface Investigation, GEOLOGICA, INC., April 2008.

Region 9 Preliminary Remediation Goals Table (Regional Screening Level Table), United States Environmental Protection Agency, September 12, 2008.

Table

TABLE 1

Summary of Soil Sampling Data - Maintenance Area Clarifier

Eastman Kodak Company - Western Zone Warehouse

12100 Rivera Road
Whittier, California 90606

												United States Environmental Protection Agency Preliminary Remediation Goals[1]				California Environmental Protection Agency		
Method			**B-6/6'**	**B-6/10'**	**B-6/15'**	**B-7/6'**	**B-7/10'**	**B-7/15'**	**B-7/20'**	**B-8/6'**	**B-8/10'**	**Region 9 PRGs**		**Region 9 PRGs - Groundwater Protection**		**CHHSLs[2]**		**LARWQCB[3]**
Date Sampled			7/2/08	7/2/08	7/2/08	7/2/08	7/2/08	7/2/08	7/2/08	7/2/08	7/2/08							
Sample Depth	**Anaylyte**	**Units**	6 ft bgs[4]	10 ft bgs	15 ft bgs	6 ft bgs	10 ft bgs	15 ft bgs	20 ft bgs	6 ft bgs	10 ft bgs	**Residential Soil (µg/kg)[5]**	**Industrial Soil (µg/kg)**	**Risk-based SSL (µg/kg)**	**MCL-based SSL (µg/kg)**	**Residential Land Use (µg/kg)**	**Commercial/ Industrial Land Use Only (µg/kg)**	**1996 Guidebook Table 4-1[6],[7] (µg/kg)**
Total Petroleum Hydrocarbons																		
8260B	VFH[8] (C4-C12)	ug/kg	<100	<82	-[9]	<80	<110	-	-	<72	<81	Not Listed	Not Listed	Not Listed	Not Listed	Not Listed	Not Listed	500,000 / 100,000
8015B MOD	EFH[10] (C13-C22)	µg/kg	<5,000	<5,000	-	<5,000	<5,000	-	-	<5,000	<5,000	Not Listed	Not Listed	Not Listed	Not Listed	Not Listed	Not Listed	1,000,000 / 100,000
8015B MOD	EFH (C23-C32)	µg/kg	<5,000	<5,000	-	<5,000	<5,000	-	-	<5,000	<5,000	Not Listed	Not Listed	Not Listed	Not Listed	Not Listed	Not Listed	10,000,000 / 1,000,000
8015B MOD	EFH (C33-C40)	µg/kg	<5,000	<5,000	-	<5,000	<5,000	-	-	<5,000	<5,000	Not Listed	Not Listed	Not Listed	Not Listed	Not Listed	Not Listed	Not listed
Volatile Organic Compounds[11]																		
8260B	**Tetrachloroethylene (PCE)**	µg/kg	**2.1**[12]	<1.6	<1.9	**2.1**	<2.3	<1.8	<1.8	<1.4	<1.6	570	2,700	**0.052**	2.4	Not Listed	Not Listed	Not Listed
8260B	**Toluene**	µg/kg	<2.1	<1.6	<1.9	<1.6	**2.4**	<1.8	<1.8	<1.4	<1.6	5,000,000	46,000,000	1,700	760	Not Listed	Not Listed	Not Listed
8260B	**Trichloroethane, 1,1,1-**	µg/kg	**2.7**	<1.6	<1.9	**3.9**	<2.3	<1.8	<1.8	<1.4	<1.6	9,000,000	39,000,000	3,300	72	Not Listed	Not Listed	No Listed
Metals																		
7471A	**Mercury (elemental)**	µg/kg	**40**[13]	**36**[13]	-	-	-	-	-	-	-	6,700	28,000	**33**	100	Not Listed	Not Listed	Not Listed
Inorganic and Other Analyses																		
9045C	**pH**	S.U.[14]	**9.11**	**9.37**	-	**9.32**	**9.55**	-	-	**9.23**	**9.31**	**Not Listed**	**Not Listed**	**Not Listed**	**Not Listed**	**Not Listed**	**Not Listed**	**Not Listed**

Notes:

(1) *Region 9 Preliminary Remediation Goals Table (Regional Screening Level Table)*, United States Environmental Protection Agency, September 12, 2008.

(2) *Use of California Human Health Screening Levels (CHHSLs) in Evaluation of Contaminated Properties,* California Environmental Protection Agency, January 2005.

(3) LARWQCB = Los Angeles Regional Water Quality Control Board.

(4) bgs = below ground surface.

(5) µg/kg = micrograms per kilogram.

(6) *Table 4-1: Maximum Soil Screening Levels for TPH and BTEX above Drinking Water Aquifers, Interim Site Assessment & Cleanup Guidebook*, California Regional Water Quality Control Board, Los Angeles and Ventura Counties, Region 4, May 1996.

(7) 500 / 100 = First value is for soils between 20 and 150 feet above drinking water aquifers / Second value is for soils less than 20 feet above drinking water aquifers.

(8) VFH = Volatile Fuel Hydrocarbons.

(9) - = Not Tested.

(10) EFH = Extractable Fuel Hydrocarbons.

(11) Only Detected Compounds Are Listed.

(12) Shaded Cell Indicates Criteria Exceedence.

(13) Sample analyzed beyond hold time for screening purposes only.

(14) Standard Units.

Figures

geologica Newport Beach, CA	See Map For Scale	**Site Location Map** — **Figure 1**

Eastman Kodak Company — Western Zone Warehouse
12100 Rivera Road, Whittier, California 90606

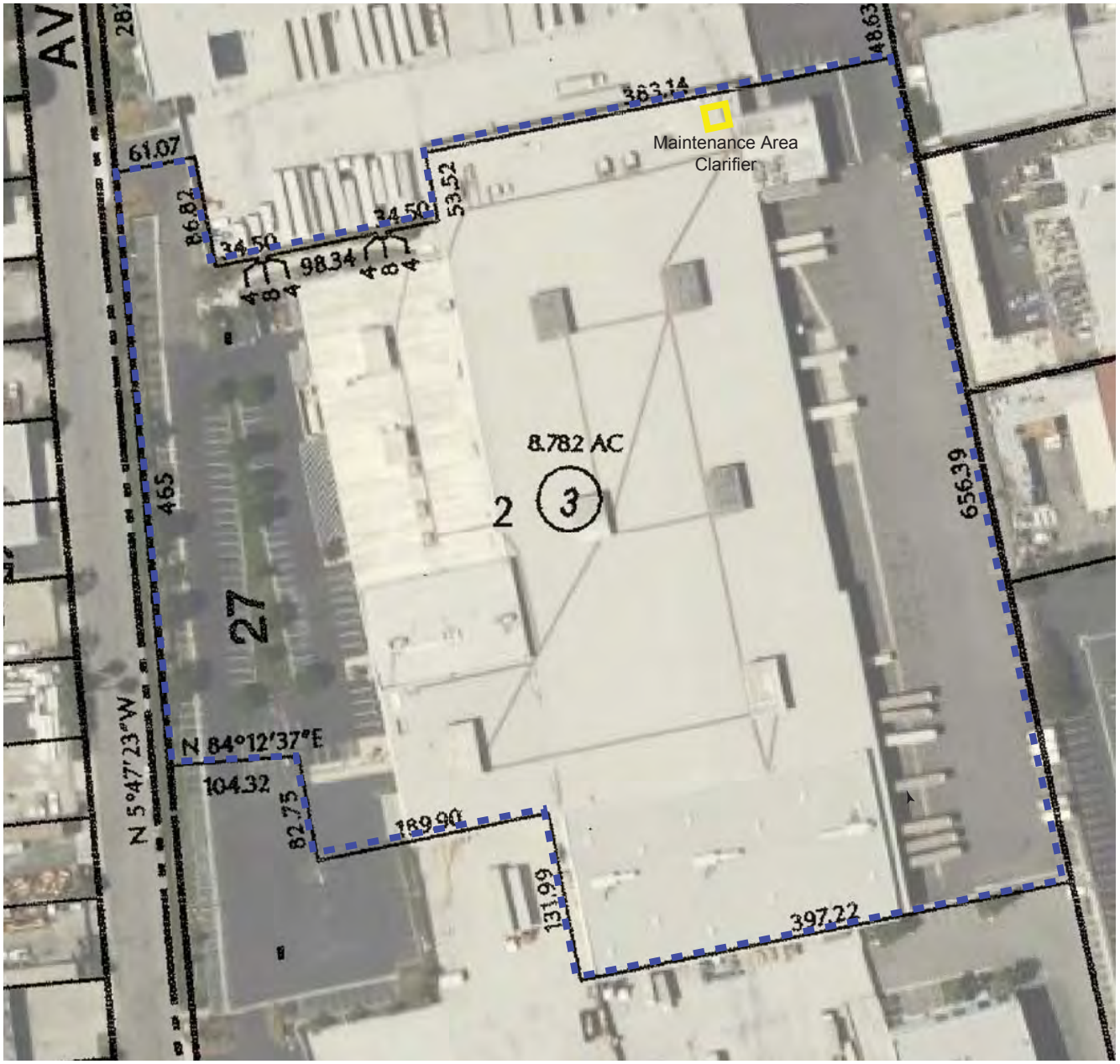

geologica San Francisco, CA	**Site Layout Map**	***Eastman Kodak Company — Western Zone Warehouse*** ***12100 Rivera Road, Whittier, California 90606***	**Figure 2**

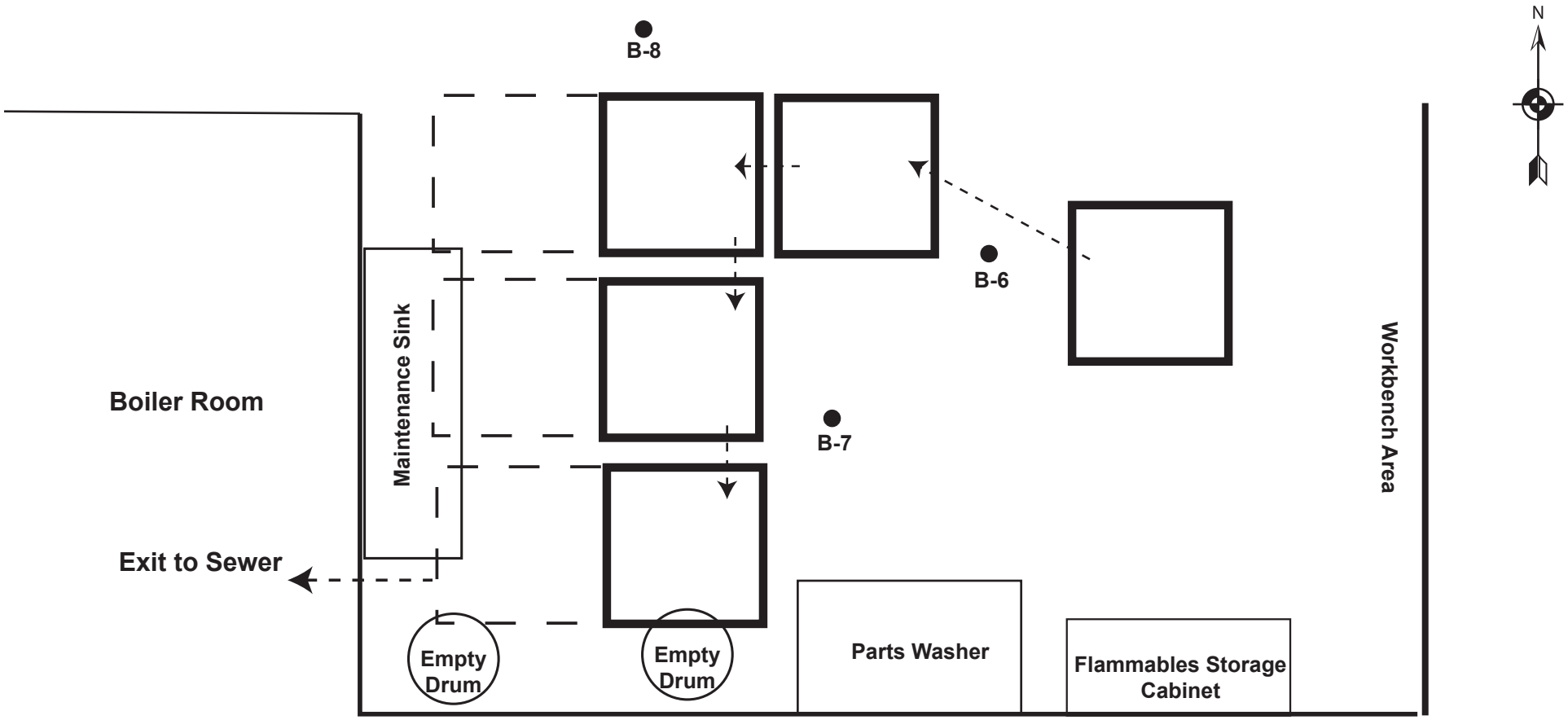

Legend:

Approximate Scale 1" = 2'

● - Soil Boring / ID

- - - → Clarifier Piping and Flow Direction

- Clarifier Cover (dashed line shows approximate subsurface extent of clarifier)

geologica San Francisco, CA	**Maintenance Area Clarifier Exploration and Sampling Locations**	***Eastman Kodak Company — Western Zone Warehouse 12100 Rivera Road, Whittier, California 90606***	**Figure 3**

Appendix A

Project Photographs

Appendix A

Plate Number 1: Clarifier Compartments Before Demolition.

Plate Number 2: Shallow Clarifier Compartment With Residual Liquids.

Plate Number 3: View Into Deeper Clarifier Compartment Showing Residual Liquids.

Plate Number 4: Demolition of Concrete Clarifier "Cap".

Plate Number 5: View After Removal of Concrete Clarifier "Cap".

Plate Number 6: Slurry Filling Of Clarifier Compartments.

Photograph Number 7: Slurry-Filled Clarifier Compartments.

Photograph Number 8: Capped "Overflow" Pipe From Adjacent Sink.

Plate Number 9: Refinished Concrete Floor.

Appendix B

Agency Correspondance

geologica

Innovative Strategies for Managing Environmental Liability

April 11, 2008

County of Los Angeles Department of Public Works
Environmental Programs Division
400 South Fremont Avenue
Annex Building, Third Floor
Alhambra, California 91803

Attention: Mr. Fred Rubin

Subject: **Permitting and Technical Requirements for Clarifier Closure**
Eastman Kodak Company Western Division Warehouse
12100 Rivera Road
Whittier, California 90606

Dear Mr. Rubin:

GEOLOGICA, INC. (GEOLOGICA) is transmitting this letter to request written confirmation regarding permitting and technical requirements for clarifier closures at the above-referenced facility. Please note that this clarifier is permitted by the Sanitation Districts of Los Angeles County Industrial Waste Section (Permit # 001658). Specifically, GEOLOGICA requests that the County of Los Angeles Department of Public Works (LACDPW) Environmental Programs Division confirm:

- No specific permits are required for removal of a clarifier;
- There are no minimum or specific, soil or groundwater sampling requirements for clarifier closures; and,
- There is no requirement for submittal of closure documentation to the County of Los Angeles Department of Public Works (LACDPW) Environmental Programs Division.

Thank you in advance for your assistance with this matter. I will telephone you during the week of April 14, 2008 to follow up. Should you have any questions, please do not hesitate to contact us at (949) 548-9348.

Very truly yours,
GEOLOGICA, INC.

Charles E. Wechsler
Project Manager

GEOLOGICA, INC.
303 La Jolla Drive ~ Newport Beach, California 92663
949.548.9348 telephone ~ 949.548.9358 facsimile
cwechsler@geologica.net

geologica

Innovative Strategies for Managing Environmental Liability

April 11, 2008

Sanitation Districts of Los Angeles County
Industrial Waste Section
1955 Workman Mill Road
Whittier, California 90601
Phone: (562) 908-4288 ext 2900

Attention: Suzanne Wienke

Subject: **Permitting and Technical Requirements for Clarifier Closure**
Permit # 001658 - Eastman Kodak Company Western Division Warehouse
12100 Rivera Road
Whittier, California 90606

Dear Ms. Wienke:

GEOLOGICA, INC. (GEOLOGICA) is transmitting this letter to request written confirmation regarding the planned closure of the clarifier located at the above-referenced facility. This clarifier is permitted by the Sanitation Districts of Los Angeles County Industrial Waste Division (Permit # 001658). Specifically, GEOLOGICA requests that the Industrial Waste Section confirm:

- No specific permits are required for removal of the clarifier;
- There are no minimum or specific, soil or groundwater sampling requirements for clarifier closures;
- The Industrial Waste Section will "close out" the permit after performing a post-removal inspection and receiving a copy of closure documentation.

Thank you in advance for your assistance with this matter. I will telephone you during the week of April 14, 2008 to follow up. Should you have any questions, please do not hesitate to contact us at (949) 548-9348.

Very truly yours,
GEOLOGICA, INC.

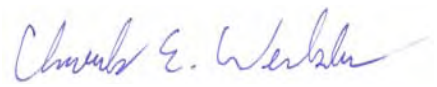

Charles E. Wechsler
Project Manager

GEOLOGICA, INC.
303 La Jolla Drive ~ Newport Beach, California 92663
949.548.9348 telephone ~ 949.548.9358 facsimile
cwechsler@geologica.net

Appendix C

Soil Boring Logs

GEOLOGICA INC.

Soil Boring Log and Monitoring
Well Completion Diagram

303 La Jolla Drive
Newport Beach, California 92663

Boring/Well Number: B-6

Project Number: NPEC003.018	Date Started: 7-2-08
Project Name: EKC Whittier Warehouse	Date Completed:
Site Location: 12100 Rivera Road, Whittier, CA	Casing Type/Diameter:
Boring Location: Interior Clarifier	Screen Type/Slot:
Drilling Method: Direct Push	Gravel/Sand Pack Type:
Sampling Method:	Grout Type/Quantity:
Boring Diameter: 1"	Depth to Water:
Logged by: Charles Wechsler	Elevation of Top of PVC Casing:
Drilling Contractor: Encon, Inc.	Casing Stickup, ft:
Remarks:	Weather:

Depth (ft BGS)	Well Completion Diagram	Sample ID.	Blow Counts	Recovery (inches)	PID/OVA (ppm)	USCS	Lithologic Description
1							4" Concrete
							Light brown fine SAND trace Silt
2							
3							
4							
5							Brown CLAY, some sand, some silt
6		7" Rec					
		0945					
7							
8							
9							
10		6" Rec					Brown Very Fine SAND, trace Silt
		0957					
11							
12							
13							
14							
15		13" Rec					Brown CLAY, some sand, some silt
		1005					
16							

GEOLOGICA INC.

Soil Boring Log and Monitoring
Well Completion Diagram

303 La Jolla Drive
Newport Beach, California 92663

Boring/Well Number: B-6

Project Number: NPEC003.018	Date Started: 7-2-08
Project Name: EKC Whittier Warehouse	Date Completed:
Site Location: 12100 Rivera Road, Whittier, CA	Casing Type/Diameter:
Boring Location: Interior Clarifier	Screen Type/Slot:
Drilling Method: Direct Push	Gravel/Sand Pack Type:
Sampling Method:	Grout Type/Quantity:
Boring Diameter: 1"	Depth to Water:
Logged by: Charles Wechsler	Elevation of Top of PVC Casing:
Drilling Contractor: Encon, Inc.	Casing Stickup, ft:
Remarks:	Weather:

Depth (ft BGS)	Well Completion Diagram	Sample ID.	Blow Counts	Recovery (inches)	PID/OVA (ppm)	USCS	Lithologic Description
17							
18							
19							
20		1013					As above - End of Boring

GEOLOGICA INC.

Soil Boring Log and Monitoring
Well Completion Diagram

303 La Jolla Drive
Newport Beach, California 92663

Boring/Well Number: B-7

Project Number: NPEC003.018	Date Started: 7-2-08
Project Name: EKC Whittier Warehouse	Date Completed:
Site Location: 12100 Rivera Road, Whittier, CA	Casing Type/Diameter:
Boring Location: Interior Clarifier	Screen Type/Slot:
Drilling Method: Direct Push	Gravel/Sand Pack Type:
Sampling Method:	Grout Type/Quantity:
Boring Diameter: 1"	Depth to Water:
Logged by: Charles Wechsler	Elevation of Top of PVC Casing:
Drilling Contractor: Encon, Inc.	Casing Stickup, ft:
Remarks:	Weather:

Depth (ft BGS)	Well Completion Diagram	Sample ID.	Blow Counts	Recovery (inches)	PID/OVA (ppm)	USCS	Lithologic Description
1							4" Concrete
2							Light brown fine SAND trace silt
3							
4							
5							
6		7" Rec					Brown Very Fine SAND, trace - some silt
7							
8							
9							
10		6" Rec					Light Brown Fine SAND
11							
12							
13							
14							
15		20" Rec					Brown CLAY, trace-little silt
16							

GEOLOGICA INC.

Soil Boring Log and Monitoring
Well Completion Diagram

303 La Jolla Drive
Newport Beach, California 92663

Boring/Well Number: B-7

Project Number: NPEC003.018	Date Started: 7-2-08
Project Name: EKC Whittier Warehouse	Date Completed:
Site Location: 12100 Rivera Road, Whittier, CA	Casing Type/Diameter:
Boring Location: Interior Clarifier	Screen Type/Slot:
Drilling Method: Direct Push	Gravel/Sand Pack Type:
Sampling Method:	Grout Type/Quantity:
Boring Diameter: 1"	Depth to Water:
Logged by: Charles Wechsler	Elevation of Top of PVC Casing:
Drilling Contractor: Encon, Inc.	Casing Stickup, ft:
Remarks:	Weather:

Depth (ft BGS)	Well Completion Diagram	Sample ID.	Blow Counts	Recovery (inches)	PID/OVA (ppm)	USCS	Lithologic Description
17							
18							
19							
20		10" Rec					As above - trace sand; moist
							End of Boring

GEOLOGICA INC.

Soil Boring Log and Monitoring
Well Completion Diagram

303 La Jolla Drive
Newport Beach, California 92663

Boring/Well Number: B-8

Project Number: NPEC003.018	Date Started: 7-2-08
Project Name: EKC Whittier Warehouse	Date Completed:
Site Location: 12100 Rivera Road, Whittier, CA	Casing Type/Diameter:
Boring Location: Interior Clarifier	Screen Type/Slot:
Drilling Method: Direct Push	Gravel/Sand Pack Type:
Sampling Method:	Grout Type/Quantity:
Boring Diameter: 1"	Depth to Water:
Logged by: Charles Wechsler	Elevation of Top of PVC Casing:
Drilling Contractor: Encon, Inc.	Casing Stickup, ft:
Remarks:	Weather:

Depth (ft BGS)	Well Completion Diagram	Sample ID.	Blow Counts	Recovery (inches)	PID/OVA (ppm)	USCS	Lithologic Description
1							
2							
3							
4							
5							
6		6" Rec					Brown Very Fine SAND, trace silt
		1110					
7							
8							
9							
10		7" Rec					As above
		1117					
11							
12							
13							
14							
15		7" Rec					Brown still CLAY, trace silt
		1124					
16							

GEOLOGICA INC.

Soil Boring Log and Monitoring
Well Completion Diagram

303 La Jolla Drive
Newport Beach, California 92663

Boring/Well Number: B-8

Project Number: NPEC003.018	Date Started: 7-2-08
Project Name: EKC Whittier Warehouse	Date Completed:
Site Location: 12100 Rivera Road, Whittier, CA	Casing Type/Diameter:
Boring Location: Interior Clarifier	Screen Type/Slot:
Drilling Method: Direct Push	Gravel/Sand Pack Type:
Sampling Method:	Grout Type/Quantity:
Boring Diameter: 1"	Depth to Water:
Logged by: Charles Wechsler	Elevation of Top of PVC Casing:
Drilling Contractor: Encon, Inc.	Casing Stickup, ft:
Remarks:	Weather:

Depth (ft BGS)	Well Completion Diagram	Sample ID.	Blow Counts	Recovery (inches)	PID/OVA (ppm)	USCS	Lithologic Description
17							
18							
19							
20		6" Rec					As above; trace fine sand
		1127					End of Boring

Appendix D

Analytical Laboratory Reports

TestAmerica
THE LEADER IN ENVIRONMENTAL TESTING

17461 Derian Avenue. Suite 100, Irvine, CA 92614 (949) 261-1022 Fax:(949) 260-3297

LABORATORY REPORT

Prepared For: Geologica
303 La Jolla Drive
Newport Beach, CA 92663
Attention: Charles Wechsler

Project: Eastman Kodak Company
NPEC03: EKC WHITTIER WAREHOUSE
Sampled: 07/02/08
Received: 08/06/08
Issued: 08/07/08 12:27

NELAP #01108CA California ELAP#1197 CSDLAC #10256

The results listed within this Laboratory Report pertain only to the samples tested in the laboratory. The analyses contained in this report were performed in accordance with the applicable certifications as noted. All soil samples are reported on a wet weight basis unless otherwise noted in the report. This Laboratory Report is confidential and is intended for the sole use of TestAmerica and its client. This report shall not be reproduced, except in full, without written permission from TestAmerica. The Chain(s) of Custody, 7 pages, are included and are an integral part of this report.
This entire report was reviewed and approved for release.

SAMPLE CROSS REFERENCE

LABORATORY ID	CLIENT ID	MATRIX
IRH0387-01	B-6/6'	Soil
IRH0387-02	B-6/10'	Soil
IRH0387-03	B-9/5'-7'	Soil
IRH0387-04	B-9/10'	Soil

Reviewed By:

TestAmerica Irvine

Sushmitha Reddy
Project Manager

TestAmerica
THE LEADER IN ENVIRONMENTAL TESTING

17461 Derian Avenue. Suite 100, Irvine, CA 92614 (949) 261-1022 Fax:(949) 260-3297

Geologica
303 La Jolla Drive
Newport Beach, CA 92663
Attention: Charles Wechsler

Project ID: Eastman Kodak Company
NPEC03: EKC WHITTIER WAREHOUSE
Report Number: IRH0387

Sampled: 07/02/08
Received: 08/06/08

METALS

Analyte	Method	Batch	Reporting Limit	Sample Result	Dilution Factor	Date Extracted	Date Analyzed	Data Qualifiers
Sample ID: IRH0387-01 (B-6/6' - Soil)				**Sampled: 07/02/08**				
Reporting Units: mg/kg								
Mercury	EPA 7471A	8H07062	0.020	**0.040**	1	8/7/2008	8/7/2008	H3
Sample ID: IRH0387-02 (B-6/10' - Soil)				**Sampled: 07/02/08**				
Reporting Units: mg/kg								
Mercury	EPA 7471A	8H07062	0.020	**0.036**	1	8/7/2008	8/7/2008	H3
Sample ID: IRH0387-03 (B-9/5'-7' - Soil)				**Sampled: 07/02/08**				
Reporting Units: mg/kg								
Mercury	EPA 7471A	8H07062	0.020	**0.096**	1	8/7/2008	8/7/2008	H3
Sample ID: IRH0387-04 (B-9/10' - Soil)				**Sampled: 07/02/08**				
Reporting Units: mg/kg								
Mercury	EPA 7471A	8H07062	0.020	**0.034**	1	8/7/2008	8/7/2008	H3

TestAmerica Irvine

Sushmitha Reddy
Project Manager

The results pertain only to the samples tested in the laboratory. This report shall not be reproduced, except in full, without written permission from TestAmerica.

TestAmerica
THE LEADER IN ENVIRONMENTAL TESTING

17461 Derian Avenue. Suite 100, Irvine, CA 92614 (949) 261-1022 Fax:(949) 260-3297

Geologica
303 La Jolla Drive
Newport Beach, CA 92663
Attention: Charles Wechsler

Project ID: Eastman Kodak Company
NPEC03: EKC WHITTIER WAREHOUSE
Report Number: IRH0387

Sampled: 07/02/08
Received: 08/06/08

METHOD BLANK/QC DATA

METALS

Analyte	Result	Reporting Limit	Units	Spike Level	Source Result	%REC	%REC Limits	RPD	RPD Limit	Data Qualifiers
Batch: 8H07062 Extracted: 08/07/08										
Blank Analyzed: 08/07/2008 (8H07062-BLK1)										
Mercury	ND	0.020	mg/kg							
LCS Analyzed: 08/07/2008 (8H07062-BS1)										
Mercury	0.871	0.020	mg/kg	0.800		109	85-120			
Matrix Spike Analyzed: 08/07/2008 (8H07062-MS1)					**Source: IRH0387-01**					
Mercury	0.886	0.020	mg/kg	0.800	0.0395	106	65-135			
Matrix Spike Dup Analyzed: 08/07/2008 (8H07062-MSD1)					**Source: IRH0387-01**					
Mercury	0.914	0.020	mg/kg	0.800	0.0395	109	65-135	3	20	

TestAmerica Irvine

Sushmitha Reddy
Project Manager

The results pertain only to the samples tested in the laboratory. This report shall not be reproduced, except in full, without written permission from TestAmerica.

TestAmerica
THE LEADER IN ENVIRONMENTAL TESTING

17461 Derian Avenue. Suite 100, Irvine, CA 92614 (949) 261-1022 Fax:(949) 260-3297

Geologica
303 La Jolla Drive
Newport Beach, CA 92663
Attention: Charles Wechsler

Project ID: Eastman Kodak Company
NPEC03: EKC WHITTIER WAREHOUSE
Report Number: IRH0387

Sampled: 07/02/08
Received: 08/06/08

DATA QUALIFIERS AND DEFINITIONS

H3 Sample was received and analyzed past holding time.

ND Analyte NOT DETECTED at or above the reporting limit or MDL, if MDL is specified.

RPD Relative Percent Difference

TestAmerica Irvine

Sushmitha Reddy
Project Manager

The results pertain only to the samples tested in the laboratory. This report shall not be reproduced, except in full, without written permission from TestAmerica.

TestAmerica
THE LEADER IN ENVIRONMENTAL TESTING

17461 Derian Avenue. Suite 100, Irvine, CA 92614 (949) 261-1022 Fax:(949) 260-3297

Geologica
303 La Jolla Drive
Newport Beach, CA 92663
Attention: Charles Wechsler

Project ID: Eastman Kodak Company
NPEC03: EKC WHITTIER WAREHOUSE
Report Number: IRH0387

Sampled: 07/02/08
Received: 08/06/08

Certification Summary

TestAmerica Irvine

Method	Matrix	Nelac	California
EPA 7471A	Soil	X	X

Nevada and NELAP provide analyte specific accreditations. Analyte specific information for TestAmerica may be obtained by contacting the laboratory or visiting our website at www.testamericainc.com

TestAmerica Irvine

Sushmitha Reddy
Project Manager

The results pertain only to the samples tested in the laboratory. This report shall not be reproduced, except in full, without written permission from TestAmerica.

Del Mar Analytical

2852 Alton Ave., Irvine, CA 92606 (949) 261-1022 FAX (949) 261-1228
1014 E. Cooley Dr., Suite A, Colton, CA 92324 (909) 370-4667 FAX (909) 370-1046
9484 Chesapeake Dr., Suite 805, San Diego, CA 92123 (858) 505-8596 FAX (858) 505-9689
9830 South 51st St., Suite B-120, Phoenix, AZ 85044 (480) 785-0043 FAX (480) 785-0851
2520 E. Sunset Rd. #3, Las Vegas, NV 89120 (702) 798-3620 FAX (702) 798-3621

IRH0387

ADDITIONAL ANALYSIS REQUEST FORM

Today's Date: 8/6 Del Mar Analytical Project Manager: [illegible]

Request via: ✓ telephone ____ chain of custody form ____ fax transmission ____ E-mail ____ other

Client: Geologica Contact: Charles W

Project: IRG0312

Date Sampled: ____ Date Received: ____

Status: ____ in progress ✓ completed ____ received today ____ received yesterday ____ on hold ____ other

SAMPLE NUMBER	SAMPLE DESCRIPTION	ANALYSIS REQUESTED	SPECIAL REQUIREMENTS
IRG0312-09	B-6/6'	Hg	
↓ 10	B-6/10'	↓	
↓ 21	B-9/5'-7'	↓	
↓ 22	B-9/10'	↓	

Before Noon tomorrow

New workorder

AP 1835 8/04/02

TURNAROUND STATUS: ____ Same Day ✓ 24hr ____ 48hr ____ 3days

____ 5days ____ Standard ____ No Rush Charge

g:\dmai\misc\forms\add-req.doc

TestAmerica

THE LEADER IN ENVIRONMENTAL TESTING

CHAIN OF CUSTODY FORM

17461 Derian Ave., #100, Irvine, CA 92614 (949) 261-1022 FAX (949) 260-3297
1014 E. Cooley Dr., Suite A, Colton, CA 92324 (909) 370-4667 FAX (909) 370-1046
9830 South 51st St., Suite B-120, Phoenix, AZ 85044 (480) 785-0043 FAX (480) 785-0851
2520 E. Sunset Rd. #3, Las Vegas, NV 89120 (702) 798-3620 FAX (702) 798-3621

IRG0312

TAL-0013(1007)

Client Name/Address: Geologica, Inc. Newport Beach, CA 92663

Project/PO Number: NPEC03: Ekc Whittier Warehouse

Project Manager:

Sampler: Charles Wechsler

Phone Number: 949 548 9348

Fax Number: 548 9358

Analysis Required: 8260B - VOCs TPH-g GC/MS-SB; 8015B - EFH; CAM 17 Metals; Soil pH; 8260B 5 day TAT

Sample Description	Sample Matrix	Container Type	# of Cont.	Sampling Date	Sampling Time	Preservatives	8260B - VOCs TPH-g GC/MS-SB	8015B - EFH	CAM 17 Metals	Soil pH						Special Instructions
B-5/5'	Soil	Various	5	7/1	1510	Various	X	X	Hold	X						
B-5/10'	Soil	"	5	"	1515		X	X	Hold	X						
B-5/15'	Soil	"	5	"	1525		Hold	Hold	Hold	Hold						
B-5/20'	Soil	"	5	"	1537		Hold	Hold	Hold	Hold						
B-5/25'	Soil	"	5	"	1600		Hold	Hold	Hold	Hold						
B-5/30'	Soil	"	5	"	1607		Hold	Hold	Hold	Hold						
B-5/35'	Soil	"	5	"	1658		Hold	Hold	Hold	Hold						
B-5-GW	GW	"	5	7/2	0835-		X	X	~~Hold~~							

Relinquished By: [signature] Date/Time: 7/3/08 1635

Received By: [signature] Date/Time: 7/3/06 1635

Relinquished By: Date/Time:

Received By: Date/Time:

Relinquished By: Date/Time:

Received in Lab By: Date/Time:

Turnaround Time: (Check)
same day ____ 72 hours ____
24 hours ____ 5 days ____
48 hours ____ normal X

Sample Integrity: (Check)
intact X on ice 3.9/3.6

Note: By relinquishing samples to TestAmerica, client agrees to pay for the services requested on this chain of custody form and any additional analyses performed on this project. Payment for services is due within 30 days from the date of invoice. Sample(s) will be disposed of after 30 days.

011

TestAmerica

THE LEADER IN ENVIRONMENTAL TESTING

CHAIN OF CUSTODY FORM

17461 Derian Ave., #100, Irvine, CA 92614 (949) 261-1022 FAX (949) 260-3297
1014 E. Cooley Dr., Suite A, Colton, CA 92324 (909) 370-4667 FAX (909) 370-1046
9830 South 51st St., Suite B-120, Phoenix, AZ 85044 (480) 785-0043 FAX (480) 785-0851
2520 E. Sunset Rd. #3, Las Vegas, NV 89120 (702) 798-3620 FAX (702) 798-3621

TAL-0013(1007)

Client Name/Address: Geologica Inc Newport Beach CA 92663

Project/PO Number: NPEC03 EKC Whittier Warehouse

Project Manager: Charles E Wechsler

Sampler:

Phone Number: 949 548 9348

Fax Number: 548 9358

Sample Description	Sample Matrix	Container Type	# of Cont.	Sampling Date	Sampling Time	Preservatives	8260B - VOCs TPH-g GC/MS-SB	8015B-EFH	CAM 17 Metals	Soil pH						Special Instructions
B-6/5	Soil	4 voas + acetate liner	5	7/2	0945	Various	X	X	Hold	X						8260B+ TPH-g+EFH 5 day TAT
B-6/10	Soil	"	5	7/2	0957	"	X	X	Hold	X						
B-6/15	Soil	"	5	7/2	1005	"	Hold	Hold	Hold	Hold						
B-6/20	Soil	"	5	7/2	1013	"	Hold	Hold	Hold	Hold						
~~B-6/ COC~~																
~~B-6/ COC~~																
~~B-6/ COC~~																

Analysis Required

Relinquished By:	Date/Time:	Received By:	Date/Time:	Turnaround Time: (Check)	
[signature]	7/3/08 1635	[signature]	7/3/08 1635	same day ____	72 hours ____
Relinquished By:	Date/Time:	Received By:	Date/Time:	24 hours ____	5 days ____
				48 hours ____	normal X
Relinquished By:	Date/Time:	Received in Lab By:	Date/Time:	Sample Integrity: (Check) intact Y	on ice 3.9/3.6°

Note: By relinquishing samples to TestAmerica, client agrees to pay for the services requested on this chain of custody form and any additional analyses performed on this project. Payment for services is due within 30 days from the date of invoice. Sample(s) will be disposed of after 30 days.

TestAmerica

THE LEADER IN ENVIRONMENTAL TESTING

CHAIN OF CUSTODY FORM

17461 Derian Ave., #100, Irvine, CA 92614 (949) 261-1022 FAX (949) 260-3297
1014 E. Cooley Dr., Suite A, Colton, CA 92324 (909) 370-4667 FAX (909) 370-1046
9830 South 51st St., Suite B-120, Phoenix, AZ 85044 (480) 785-0043 FAX (480) 785-0851
2520 E. Sunset Rd. #3, Las Vegas, NV 69120 (702) 798-3620 FAX (702) 798-3621

TAL-0013(1007)

Client Name/Address: Geologica, Inc. Newport Beach, CA 92663

Project/PO Number: NPEC03 Ekc Whittier Warehouse

Project Manager:

Sampler: Charles Wechsler

Phone Number: 949 548 9348

Fax Number: 548 9358

Analysis Required: VOCs/8260B 5 day TAT

Sample Description	Sample Matrix	Container Type	# of Cont.	Sampling Date	Sampling Time	Preservatives	8260B-VOCs TPH-g GC/MS-SB	8015B-EFH	CAM 17 metals	Soil pH						Special Instructions
B-7/6	Soil	4 VOAs + acetate	5	7/2	1027	Various	X	X	Hold	X						
B-7/10	Soil	"	5	"	1032	Various	X	X	Hold	X						
B-7/15	Soil	"	5	"	1041	Various	Hold	Hold	Hold	Hold						
B-7/20	Soil	"	5	"	1047	Various	Hold	Hold	Hold	Hold						
~~B-7/~~ cew																
~~B-7/~~ cew																
~~B-7/~~ cew																

Relinquished By:	Date/Time:	Received By:	Date/Time:
[signature]	7/3/08 1635	[signature]	7/3/08 1635
Relinquished By:	Date/Time:	Received By:	Date/Time:
Relinquished By:	Date/Time:	Received in Lab By:	Date/Time:

Turnaround Time: (Check)
same day ____ 72 hours ____
24 hours ____ 5 days ____
48 hours ____ normal X

Sample Integrity: (Check)
intact X on ice 3.9/3.6 C

Note: By relinquishing samples to TestAmerica, client agrees to pay for the services requested on this chain of custody form and any additional analyses performed on this project. Payment for services is due within 30 days from the date of invoice. Sample(s) will be disposed of after 30 days.

TestAmerica

THE LEADER IN ENVIRONMENTAL TESTING

CHAIN OF CUSTODY FORM

17461 Derian Ave., #100, Irvine, CA 92614 (949) 261-1022 FAX (949) 260-3297
1014 E. Cooley Dr., Suite A, Colton, CA 92324 (909) 370-4667 FAX (909) 370-1046
9830 South 51st St., Suite B-120, Phoenix, AZ 85044 (480) 785-0043 FAX (480) 785-0851
2520 E. Sunset Rd. #3, Las Vegas, NV 89120 (702) 798-3820 FAX (702) 798-3621

TAL-0013(1007)

Client Name/Address: Geologica, Inc. Newport Beach, CA 92663

Project/PO Number: NPEC03 EKC Whittier Warehouse

Project Manager: Charles E Wechsler

Sampler:

Phone Number: 949 548 9348

Fax Number: 548 9358

Analysis Required: 8260B-VOCs TPH-g GC/MS-SB; 8015B-EFH; CAM 17 Metals; Soil pH; 8260B/VOCs 5 day TAT

Sample Description	Sample Matrix	Container Type	# of Cont.	Sampling Date	Sampling Time	Preservatives	8260B-VOCs TPH-g GC/MS-SB	8015B-EFH	CAM 17 Metals	Soil pH						Special Instructions
B-8/5'	Soil	VOAs+ acetate	5	7/2	1110	Various	X	X	Hold	X						
B-8/10'	Soil	"	5	7/2	1117 cew	"	X	X	Hold	X						1117
B-8/15'	Soil	"	5	7/2	1124	"	Hold	Hold	Hold	Hold						
B-8/20'	Soil	"	5	7/2	1127	"	Hold	Hold	Hold	Hold						
~~B-8/~~ cew																
~~B-8/~~ cew																
~~B-8/~~ cew																
~~B-8/~~ cew																
~~B-8/~~ cew																

Relinquished By:	Date/Time:	Received By:	Date/Time:	Turnaround Time: (Check)
[signature]	7/3/08 1625	[signature]	7/3/08 1635	same day ___ 72 hours ___
Relinquished By:	Date/Time:	Received By:	Date/Time:	24 hours ___ 5 days ___
				48 hours ___ normal X
Relinquished By:	Date/Time:	Received in Lab By:	Date/Time:	Sample Integrity: (Check) intact X on ice 3.9/3.6

Note: By relinquishing samples to TestAmerica, client agrees to pay for the services requested on this chain of custody form and any additional analyses performed on this project. Payment for services is due within 30 days from the date of invoice. Sample(s) will be disposed of after 30 days.

TestAmerica

THE LEADER IN ENVIRONMENTAL TESTING

CHAIN OF CUSTODY FORM

17461 Derian Ave., #100, Irvine, CA 92614 (949) 261-1022 FAX (949) 260-3297
1014 E. Cooley Dr., Suite A, Colton, CA 92324 (909) 370-4667 FAX (909) 370-1046
9830 South 51st St., Suite B-120, Phoenix, AZ 85044 (480) 785-0043 FAX (480) 785-0851
2520 E. Sunset Rd. #3, Las Vegas, NV 89120 (702) 798-3620 FAX (702) 798-3621

TAL-0013(1007)

Client Name/Address: Geologica, Inc Newport Beach, CA 92663

Project/PO Number: NPEC03 EKC Whittier Warehouse

Project Manager: Charles Wechsler

Sampler:

Phone Number: 949 548 9348

Fax Number: 548 9358

Analysis Required

Sample Description	Sample Matrix	Container Type	# of Cont.	Sampling Date	Sampling Time	Preservatives	8260B-VOCs TPH-g by GC/MS-SB	8015B-EFH	Nitrate, Nitrite Sulfate 300.0	Ammonia	Chromium 6010B	Silver 6010B	Cyanide 9014	Soil pH		VOCs/8260B 5 day TAT Special Instructions
B-9/5'-7'	Soil	Various Acetate	5	7/2/08	1352	Various	X	X	X	X	X	X	X	X		Hold, Don't Analyze
B-9/10'	Soil	"	5	"	1357	X	X	X	X	X	X	X	X	X		Hold, Don't Analyze
B-9/15'	Soil	"	5	"	1404	X	Hold	Hold	Hold	Hold	Hold	Hold	Hold	Hold		
B-9/20'	Soil	"	5	"	1440	X	Hold	Hold	Hold	Hold	Hold	Hold	Hold	Hold		
B-9/25'	Soil	"	5	"	1523	X	Hold	Hold	Hold	Hold	Hold	Hold	Hold	Hold		
~~B-9/~~ cow																
~~B-9/~~ cow																
~~[illegible]~~	~~GW~~	~~Various~~	~~TQ~~			~~Various~~	~~X~~	~~X~~	~~X~~	~~X~~	~~X~~	~~X~~	~~X~~			none
B-9/2'-4'	Soil	Various	5	7/2/08	1344		Hold	Hold	Hold	Hold	Hold	Hold	Hold	Hold		

Relinquished By:	Date/Time:	Received By:	Date/Time:
[signature]	7/3/08 1635	[signature]	7/3/08 1635
Relinquished By:	Date/Time:	Received By:	Date/Time:
Relinquished By:	Date/Time:	Received in Lab By:	Date/Time:

Turnaround Time: (Check)
same day ____ 72 hours ____
24 hours ____ 5 days ____
48 hours ____ normal X

Sample Integrity: (Check)
intact X on ice 3.9/3.6

Note: By relinquishing samples to TestAmerica, client agrees to pay for the services requested on this chain of custody form and any additional analyses performed on this project. Payment for services is due within 30 days from the date of invoice. Sample(s) will be disposed of after 30 days.

TestAmerica

THE LEADER IN ENVIRONMENTAL TESTING

CHAIN OF CUSTODY FORM

17461 Derian Ave., #100, Irvine, CA 92614 (949) 281-1022 FAX (949) 260-3297
1014 E. Cooley Dr., Suite A, Colton, CA 92324 (909) 370-4667 FAX (909) 370-1046
9830 South 51st St., Suite B-120, Phoenix, AZ 85044 (480) 785-0043 FAX (480) 785-0851
2520 E. Sunset Rd. #3, Las Vegas, NV 89120 (702) 798-3620 FAX (702) 798-3621

TAL-0013(1007)

Client Name/Address: Geologica, Inc, Newport Beach, CA 92663

Project/PO Number: NPEC03 Ekc Whittier Warehouse

Project Manager: Charles E Wechsler

Phone Number: 949 548 9348

Sampler:

Fax Number: 548 9358

Analysis Required: 8260B-VOC; TPH-g by GC/MS; 8015B-EFH; Nitrate, Nitrite Sulfate 300.0; Ammonia; Chromium 6010B; Silver 6010B; Cyanide 9014; Soil pH; 8620 B-5 day TAT

Sample Description	Sample Matrix	Container Type	# of Cont.	Sampling Date	Sampling Time	Preservatives	Special Instructions
B-10/5'	Soil	Various	5	7/3	919	Various	Hold, Don't Analyze
B-10/10'	Soil	"	5	"	932	"	Hold, Don't Analyze
B-10/15'	Soil	"	5	"	957	"	
B-10/20'	Soil	"	5	"	1030	"	
B-10/25'	Soil	"	5	"	1042	"	
B-10/30'	Soil	"	5	"	1115	"	
B-10/35'	Soil	"	5	"	1130	"	
B-10-GW	GW	"	5	7/3	1340	"	

Relinquished By:	Date/Time:	Received By:	Date/Time:	Turnaround Time: (Check)	
	7/3/08 1635		7/3/08 1635	same day ____	72 hours ____
Relinquished By:	Date/Time:	Received By:	Date/Time:	24 hours ____	5 days ____
				48 hours ____	normal X
Relinquished By:	Date/Time:	Received in Lab By:	Date/Time:	Sample Integrity: (Check)	
				intact Y	on ice 3.9/3.6

Note: By relinquishing samples to TestAmerica, client agrees to pay for the services requested on this chain of custody form and any additional analyses performed on this project. Payment for services is due within 30 days from the date of invoice. Sample(s) will be disposed of after 30 days.

TestAmerica
THE LEADER IN ENVIRONMENTAL TESTING

17461 Derian Avenue. Suite 100, Irvine, CA 92614 (949) 261-1022 Fax:(949) 260-3297

LABORATORY REPORT

Prepared For: Geologica
303 La Jolla Drive
Newport Beach, CA 92663
Attention: Charles Wechsler

Project: Eastman Kodak Company
NPEC03: EKC WHITTIER WAREHOUSE
Sampled: 07/01/08-07/03/08
Received: 07/03/08
Revised: 07/22/08 12:33

NELAP #01108CA California ELAP#1197 CSDLAC #10256

The results listed within this Laboratory Report pertain only to the samples tested in the laboratory. The analyses contained in this report were performed in accordance with the applicable certifications as noted. All soil samples are reported on a wet weight basis unless otherwise noted in the report. This Laboratory Report is confidential and is intended for the sole use of TestAmerica and its client. This report shall not be reproduced, except in full, without written permission from TestAmerica. The Chain(s) of Custody, 6 pages, are included and are an integral part of this report.
This entire report was reviewed and approved for release.

SAMPLE CROSS REFERENCE

ADDITIONAL INFORMATION: Report reissued without 8260 duplication.

LABORATORY ID	CLIENT ID	MATRIX
IRG0312-01	B-5/5'	Soil
IRG0312-02	B-5/10'	Soil
IRG0312-03	B-5/15'	Soil
IRG0312-08	B-5-GW	Water
IRG0312-09	B-6/6'	Soil
IRG0312-10	B-6/10'	Soil
IRG0312-11	B-6/15'	Soil
IRG0312-13	B-7/6'	Soil
IRG0312-14	B-7/10'	Soil
IRG0312-15	B-7/15'	Soil
IRG0312-16	B-7/20'	Soil
IRG0312-17	B-8/6'	Soil
IRG0312-18	B-8/10'	Soil
IRG0312-34	B-10-GW	Water

Reviewed By:

TestAmerica Irvine

Sushmitha Reddy
Project Manager

TestAmerica
THE LEADER IN ENVIRONMENTAL TESTING

17461 Derian Avenue. Suite 100, Irvine, CA 92614 (949) 261-1022 Fax:(949) 260-3297

Geologica
303 La Jolla Drive
Newport Beach, CA 92663
Attention: Charles Wechsler

Project ID: Eastman Kodak Company
NPEC03: EKC WHITTIER WAREHOUSE
Report Number: IRG0312

Sampled: 07/01/08-07/03/08
Received: 07/03/08

EXTRACTABLE FUEL HYDROCARBONS (CADHS/8015 Modified)

Analyte	Method	Batch	Reporting Limit	Sample Result	Dilution Factor	Date Extracted	Date Analyzed	Data Qualifiers
Sample ID: IRG0312-01 (B-5/5' - Soil)				**Sampled: 07/01/08**				
Reporting Units: mg/kg								
EFH (C13 - C22)	EPA 8015B MOD.	8G03108	4.9	ND	0.974	7/3/2008	7/7/2008	
EFH (C23 - C32)	EPA 8015B MOD.	8G03108	4.9	ND	0.974	7/3/2008	7/7/2008	
EFH (C33 - C40)	EPA 8015B MOD.	8G03108	4.9	ND	0.974	7/3/2008	7/7/2008	
Surrogate: n-Octacosane (40-125%)				*75 %*				
Sample ID: IRG0312-02 (B-5/10' - Soil)				**Sampled: 07/01/08**				
Reporting Units: mg/kg								
EFH (C13 - C22)	EPA 8015B MOD.	8G03108	5.0	ND	0.999	7/3/2008	7/7/2008	
EFH (C23 - C32)	EPA 8015B MOD.	8G03108	5.0	ND	0.999	7/3/2008	7/7/2008	
EFH (C33 - C40)	EPA 8015B MOD.	8G03108	5.0	ND	0.999	7/3/2008	7/7/2008	
Surrogate: n-Octacosane (40-125%)				*76 %*				
Sample ID: IRG0312-03 (B-5/15' - Soil)				**Sampled: 07/01/08**				
Reporting Units: mg/kg								
EFH (C13 - C22)	EPA 8015B MOD.	8G09070	5.0	ND	0.999	7/9/2008	7/10/2008	C
EFH (C23 - C32)	EPA 8015B MOD.	8G09070	5.0	ND	0.999	7/9/2008	7/10/2008	C
EFH (C33 - C40)	EPA 8015B MOD.	8G09070	5.0	ND	0.999	7/9/2008	7/10/2008	C
Surrogate: n-Octacosane (40-125%)				*92 %*				
Sample ID: IRG0312-09 (B-6/6' - Soil)				**Sampled: 07/02/08**				
Reporting Units: mg/kg								
EFH (C13 - C22)	EPA 8015B MOD.	8G03108	5.0	ND	1	7/3/2008	7/7/2008	
EFH (C23 - C32)	EPA 8015B MOD.	8G03108	5.0	ND	1	7/3/2008	7/7/2008	
EFH (C33 - C40)	EPA 8015B MOD.	8G03108	5.0	ND	1	7/3/2008	7/7/2008	
Surrogate: n-Octacosane (40-125%)				*78 %*				
Sample ID: IRG0312-10 (B-6/10' - Soil)				**Sampled: 07/02/08**				
Reporting Units: mg/kg								
EFH (C13 - C22)	EPA 8015B MOD.	8G03108	5.0	ND	0.999	7/3/2008	7/7/2008	
EFH (C23 - C32)	EPA 8015B MOD.	8G03108	5.0	ND	0.999	7/3/2008	7/7/2008	
EFH (C33 - C40)	EPA 8015B MOD.	8G03108	5.0	ND	0.999	7/3/2008	7/7/2008	
Surrogate: n-Octacosane (40-125%)				*73 %*				
Sample ID: IRG0312-13 (B-7/6' - Soil)				**Sampled: 07/02/08**				
Reporting Units: mg/kg								
EFH (C13 - C22)	EPA 8015B MOD.	8G03108	5.0	ND	1	7/3/2008	7/7/2008	
EFH (C23 - C32)	EPA 8015B MOD.	8G03108	5.0	ND	1	7/3/2008	7/7/2008	
EFH (C33 - C40)	EPA 8015B MOD.	8G03108	5.0	ND	1	7/3/2008	7/7/2008	
Surrogate: n-Octacosane (40-125%)				*68 %*				

TestAmerica Irvine

Sushmitha Reddy
Project Manager

The results pertain only to the samples tested in the laboratory. This report shall not be reproduced, except in full, without written permission from TestAmerica.

TestAmerica
THE LEADER IN ENVIRONMENTAL TESTING

17461 Derian Avenue. Suite 100, Irvine, CA 92614 (949) 261-1022 Fax:(949) 260-3297

Geologica
303 La Jolla Drive
Newport Beach, CA 92663
Attention: Charles Wechsler

Project ID: Eastman Kodak Company
NPEC03: EKC WHITTIER WAREHOUSE
Report Number: IRG0312

Sampled: 07/01/08-07/03/08
Received: 07/03/08

EXTRACTABLE FUEL HYDROCARBONS (CADHS/8015 Modified)

Analyte	Method	Batch	Reporting Limit	Sample Result	Dilution Factor	Date Extracted	Date Analyzed	Data Qualifiers
Sample ID: IRG0312-14 (B-7/10' - Soil)				**Sampled: 07/02/08**				
Reporting Units: mg/kg								
EFH (C13 - C22)	EPA 8015B MOD.	8G03108	5.0	ND	1	7/3/2008	7/7/2008	
EFH (C23 - C32)	EPA 8015B MOD.	8G03108	5.0	ND	1	7/3/2008	7/7/2008	
EFH (C33 - C40)	EPA 8015B MOD.	8G03108	5.0	ND	1	7/3/2008	7/7/2008	
Surrogate: n-Octacosane (40-125%)				*69 %*				
Sample ID: IRG0312-17 (B-8/6' - Soil)				**Sampled: 07/02/08**				
Reporting Units: mg/kg								
EFH (C13 - C22)	EPA 8015B MOD.	8G03108	5.0	ND	1	7/3/2008	7/7/2008	
EFH (C23 - C32)	EPA 8015B MOD.	8G03108	5.0	ND	1	7/3/2008	7/7/2008	
EFH (C33 - C40)	EPA 8015B MOD.	8G03108	5.0	ND	1	7/3/2008	7/7/2008	
Surrogate: n-Octacosane (40-125%)				*65 %*				
Sample ID: IRG0312-18 (B-8/10' - Soil)				**Sampled: 07/02/08**				
Reporting Units: mg/kg								
EFH (C13 - C22)	EPA 8015B MOD.	8G03108	5.0	ND	0.998	7/3/2008	7/7/2008	
EFH (C23 - C32)	EPA 8015B MOD.	8G03108	5.0	ND	0.998	7/3/2008	7/7/2008	
EFH (C33 - C40)	EPA 8015B MOD.	8G03108	5.0	ND	0.998	7/3/2008	7/7/2008	
Surrogate: n-Octacosane (40-125%)				*79 %*				

TestAmerica Irvine

Sushmitha Reddy
Project Manager

The results pertain only to the samples tested in the laboratory. This report shall not be reproduced, except in full, without written permission from TestAmerica.

TestAmerica
THE LEADER IN ENVIRONMENTAL TESTING

17461 Derian Avenue. Suite 100, Irvine, CA 92614 (949) 261-1022 Fax:(949) 260-3297

Geologica
303 La Jolla Drive
Newport Beach, CA 92663
Attention: Charles Wechsler

Project ID: Eastman Kodak Company
NPEC03: EKC WHITTIER WAREHOUSE
Report Number: IRG0312

Sampled: 07/01/08-07/03/08
Received: 07/03/08

EXTRACTABLE FUEL HYDROCARBONS (EPA 8015 CADHS Modified)

Analyte	Method	Batch	Reporting Limit	Sample Result	Dilution Factor	Date Extracted	Date Analyzed	Data Qualifiers
Sample ID: IRG0312-08 (B-5-GW - Water)				**Sampled: 07/02/08**				
Reporting Units: mg/l								
EFH (C13 - C22)	EPA 8015B MOD.	8G05012	0.47	ND	0.943	7/5/2008	7/7/2008	
EFH (C23 - C32)	EPA 8015B MOD.	8G05012	0.47	ND	0.943	7/5/2008	7/7/2008	
EFH (C33 - C40)	EPA 8015B MOD.	8G05012	0.47	ND	0.943	7/5/2008	7/7/2008	
Surrogate: n-Octacosane (40-125%)				*72 %*				
Sample ID: IRG0312-34 (B-10-GW - Water)				**Sampled: 07/03/08**				
Reporting Units: mg/l								
EFH (C13 - C22)	EPA 8015B MOD.	8G05012	0.71	ND	1.43	7/5/2008	7/7/2008	
EFH (C23 - C32)	EPA 8015B MOD.	8G05012	0.71	ND	1.43	7/5/2008	7/7/2008	
EFH (C33 - C40)	EPA 8015B MOD.	8G05012	0.71	ND	1.43	7/5/2008	7/7/2008	
Surrogate: n-Octacosane (40-125%)				*81 %*				

TestAmerica Irvine

Sushmitha Reddy
Project Manager

The results pertain only to the samples tested in the laboratory. This report shall not be reproduced, except in full, without written permission from TestAmerica.

TestAmerica
THE LEADER IN ENVIRONMENTAL TESTING

17461 Derian Avenue. Suite 100, Irvine, CA 92614 (949) 261-1022 Fax:(949) 260-3297

Geologica
303 La Jolla Drive
Newport Beach, CA 92663
Attention: Charles Wechsler

Project ID: Eastman Kodak Company
NPEC03: EKC WHITTIER WAREHOUSE
Report Number: IRG0312

Sampled: 07/01/08-07/03/08
Received: 07/03/08

VOLATILE FUEL HYDROCARBONS BY GC/MS (CA LUFT)

Analyte	Method	Batch	Reporting Limit	Sample Result	Dilution Factor	Date Extracted	Date Analyzed	Data Qualifiers
Sample ID: IRG0312-08 (B-5-GW - Water)				**Sampled: 07/02/08**				
Reporting Units: ug/l								
Volatile Fuel Hydrocarbons (C4-C12)	TPH by GC/MS	8G09002	1000	ND	10	7/9/2008	7/9/2008	
Surrogate: Dibromofluoromethane (80-120%)				*115 %*				
Surrogate: Toluene-d8 (80-120%)				*100 %*				
Surrogate: 4-Bromofluorobenzene (80-120%)				*99 %*				
Sample ID: IRG0312-34 (B-10-GW - Water)				**Sampled: 07/03/08**				
Reporting Units: ug/l								
Volatile Fuel Hydrocarbons (C4-C12)	TPH by GC/MS	8G08016	100	ND	1	7/8/2008	7/8/2008	
Surrogate: Dibromofluoromethane (80-120%)				*104 %*				
Surrogate: Toluene-d8 (80-120%)				*96 %*				
Surrogate: 4-Bromofluorobenzene (80-120%)				*94 %*				

TestAmerica Irvine

Sushmitha Reddy
Project Manager

The results pertain only to the samples tested in the laboratory. This report shall not be reproduced, except in full, without written permission from TestAmerica.

TestAmerica
THE LEADER IN ENVIRONMENTAL TESTING

17461 Derian Avenue. Suite 100, Irvine, CA 92614 (949) 261-1022 Fax:(949) 260-3297

Geologica
303 La Jolla Drive
Newport Beach, CA 92663
Attention: Charles Wechsler

Project ID: Eastman Kodak Company
NPEC03: EKC WHITTIER WAREHOUSE
Report Number: IRG0312

Sampled: 07/01/08-07/03/08
Received: 07/03/08

VOLATILE FUEL HYDROCARBONS BY GC/MS (EPA 5035/CA LUFT)

Analyte	Method	Batch	Reporting Limit	Sample Result	Dilution Factor	Date Extracted	Date Analyzed	Data Qualifiers
Sample ID: IRG0312-01 (B-5/5' - Soil)				**Sampled: 07/01/08**				
Reporting Units: ug/kg								
Volatile Fuel Hydrocarbons (C4-C12)	TPH by GC/MS	8G07013	90	ND	0.899	7/1/2008	7/7/2008	
Surrogate: Dibromofluoromethane (80-135%)				*100 %*				
Surrogate: Toluene-d8 (80-120%)				*103 %*				
Surrogate: 4-Bromofluorobenzene (75-120%)				*96 %*				
Sample ID: IRG0312-02 (B-5/10' - Soil)				**Sampled: 07/01/08**				
Reporting Units: ug/kg								
Volatile Fuel Hydrocarbons (C4-C12)	TPH by GC/MS	8G07013	98	ND	0.982	7/1/2008	7/7/2008	
Surrogate: Dibromofluoromethane (80-135%)				*102 %*				
Surrogate: Toluene-d8 (80-120%)				*104 %*				
Surrogate: 4-Bromofluorobenzene (75-120%)				*97 %*				
Sample ID: IRG0312-03 (B-5/15' - Soil)				**Sampled: 07/01/08**				
Reporting Units: ug/kg								
Volatile Fuel Hydrocarbons (C4-C12)	TPH by GC/MS	8G09014	84	ND	0.836	7/1/2008	7/9/2008	
Surrogate: Dibromofluoromethane (80-135%)				*104 %*				
Surrogate: Toluene-d8 (80-120%)				*97 %*				
Surrogate: 4-Bromofluorobenzene (75-120%)				*103 %*				
Sample ID: IRG0312-09 (B-6/6' - Soil)				**Sampled: 07/02/08**				
Reporting Units: ug/kg								
Volatile Fuel Hydrocarbons (C4-C12)	TPH by GC/MS	8G07013	100	ND	1.04	7/2/2008	7/7/2008	
Surrogate: Dibromofluoromethane (80-135%)				*107 %*				
Surrogate: Toluene-d8 (80-120%)				*101 %*				
Surrogate: 4-Bromofluorobenzene (75-120%)				*91 %*				
Sample ID: IRG0312-10 (B-6/10' - Soil)				**Sampled: 07/02/08**				
Reporting Units: ug/kg								
Volatile Fuel Hydrocarbons (C4-C12)	TPH by GC/MS	8G07013	82	ND	0.818	7/2/2008	7/7/2008	
Surrogate: Dibromofluoromethane (80-135%)				*105 %*				
Surrogate: Toluene-d8 (80-120%)				*104 %*				
Surrogate: 4-Bromofluorobenzene (75-120%)				*98 %*				
Sample ID: IRG0312-13 (B-7/6' - Soil)				**Sampled: 07/02/08**				
Reporting Units: ug/kg								
Volatile Fuel Hydrocarbons (C4-C12)	TPH by GC/MS	8G07013	80	ND	0.804	7/2/2008	7/7/2008	
Surrogate: Dibromofluoromethane (80-135%)				*105 %*				
Surrogate: Toluene-d8 (80-120%)				*102 %*				
Surrogate: 4-Bromofluorobenzene (75-120%)				*92 %*				

TestAmerica Irvine

Sushmitha Reddy
Project Manager

The results pertain only to the samples tested in the laboratory. This report shall not be reproduced, except in full, without written permission from TestAmerica.

TestAmerica
THE LEADER IN ENVIRONMENTAL TESTING

17461 Derian Avenue. Suite 100, Irvine, CA 92614 (949) 261-1022 Fax:(949) 260-3297

Geologica
303 La Jolla Drive
Newport Beach, CA 92663
Attention: Charles Wechsler

Project ID: Eastman Kodak Company
NPEC03: EKC WHITTIER WAREHOUSE
Report Number: IRG0312

Sampled: 07/01/08-07/03/08
Received: 07/03/08

VOLATILE FUEL HYDROCARBONS BY GC/MS (EPA 5035/CA LUFT)

Analyte	Method	Batch	Reporting Limit	Sample Result	Dilution Factor	Date Extracted	Date Analyzed	Data Qualifiers
Sample ID: IRG0312-14 (B-7/10' - Soil)				**Sampled: 07/02/08**				
Reporting Units: ug/kg								
Volatile Fuel Hydrocarbons (C4-C12)	TPH by GC/MS	8G07013	110	ND	1.13	7/2/2008	7/7/2008	
Surrogate: Dibromofluoromethane (80-135%)				*105 %*				
Surrogate: Toluene-d8 (80-120%)				*104 %*				
Surrogate: 4-Bromofluorobenzene (75-120%)				*98 %*				
Sample ID: IRG0312-17 (B-8/6' - Soil)				**Sampled: 07/02/08**				
Reporting Units: ug/kg								
Volatile Fuel Hydrocarbons (C4-C12)	TPH by GC/MS	8G07013	72	ND	0.717	7/2/2008	7/8/2008	
Surrogate: Dibromofluoromethane (80-135%)				*103 %*				
Surrogate: Toluene-d8 (80-120%)				*105 %*				
Surrogate: 4-Bromofluorobenzene (75-120%)				*95 %*				
Sample ID: IRG0312-18 (B-8/10' - Soil)				**Sampled: 07/02/08**				
Reporting Units: ug/kg								
Volatile Fuel Hydrocarbons (C4-C12)	TPH by GC/MS	8G07013	81	ND	0.814	7/2/2008	7/8/2008	
Surrogate: Dibromofluoromethane (80-135%)				*106 %*				
Surrogate: Toluene-d8 (80-120%)				*104 %*				
Surrogate: 4-Bromofluorobenzene (75-120%)				*97 %*				

TestAmerica Irvine

Sushmitha Reddy
Project Manager

The results pertain only to the samples tested in the laboratory. This report shall not be reproduced, except in full, without written permission from TestAmerica.

TestAmerica
THE LEADER IN ENVIRONMENTAL TESTING

17461 Derian Avenue. Suite 100, Irvine, CA 92614 (949) 261-1022 Fax:(949) 260-3297

Geologica
303 La Jolla Drive
Newport Beach, CA 92663
Attention: Charles Wechsler

Project ID: Eastman Kodak Company
NPEC03: EKC WHITTIER WAREHOUSE
Report Number: IRG0312

Sampled: 07/01/08-07/03/08
Received: 07/03/08

VOLATILE ORGANICS by GC/MS (EPA 5035/8260B)

Analyte	Method	Batch	Reporting Limit	Sample Result	Dilution Factor	Date Extracted	Date Analyzed	Data Qualifiers
Sample ID: IRG0312-01 (B-5/5' - Soil)				**Sampled: 07/01/08**				
Reporting Units: ug/kg								
Benzene	EPA 8260B	8G07013	1.8	ND	0.899	7/1/2008	7/7/2008	
Bromobenzene	EPA 8260B	8G07013	4.5	ND	0.899	7/1/2008	7/7/2008	
Bromochloromethane	EPA 8260B	8G07013	4.5	ND	0.899	7/1/2008	7/7/2008	
Bromodichloromethane	EPA 8260B	8G07013	1.8	ND	0.899	7/1/2008	7/7/2008	
Bromoform	EPA 8260B	8G07013	4.5	ND	0.899	7/1/2008	7/7/2008	
Bromomethane	EPA 8260B	8G07013	4.5	ND	0.899	7/1/2008	7/7/2008	
n-Butylbenzene	EPA 8260B	8G07013	4.5	ND	0.899	7/1/2008	7/7/2008	L
tert-Butylbenzene	EPA 8260B	8G07013	4.5	ND	0.899	7/1/2008	7/7/2008	L
sec-Butylbenzene	EPA 8260B	8G07013	4.5	ND	0.899	7/1/2008	7/7/2008	
Carbon tetrachloride	EPA 8260B	8G07013	4.5	ND	0.899	7/1/2008	7/7/2008	
Chlorobenzene	EPA 8260B	8G07013	1.8	ND	0.899	7/1/2008	7/7/2008	
Chloroethane	EPA 8260B	8G07013	4.5	ND	0.899	7/1/2008	7/7/2008	
Chloroform	EPA 8260B	8G07013	1.8	ND	0.899	7/1/2008	7/7/2008	
Chloromethane	EPA 8260B	8G07013	4.5	ND	0.899	7/1/2008	7/7/2008	
4-Chlorotoluene	EPA 8260B	8G07013	4.5	ND	0.899	7/1/2008	7/7/2008	
2-Chlorotoluene	EPA 8260B	8G07013	4.5	ND	0.899	7/1/2008	7/7/2008	
1,2-Dibromo-3-chloropropane	EPA 8260B	8G07013	4.5	ND	0.899	7/1/2008	7/7/2008	
Dibromochloromethane	EPA 8260B	8G07013	1.8	ND	0.899	7/1/2008	7/7/2008	
1,2-Dibromoethane (EDB)	EPA 8260B	8G07013	1.8	ND	0.899	7/1/2008	7/7/2008	
Dibromomethane	EPA 8260B	8G07013	1.8	ND	0.899	7/1/2008	7/7/2008	
1,2-Dichlorobenzene	EPA 8260B	8G07013	1.8	ND	0.899	7/1/2008	7/7/2008	
1,3-Dichlorobenzene	EPA 8260B	8G07013	1.8	ND	0.899	7/1/2008	7/7/2008	
1,4-Dichlorobenzene	EPA 8260B	8G07013	1.8	ND	0.899	7/1/2008	7/7/2008	
Dichlorodifluoromethane	EPA 8260B	8G07013	4.5	ND	0.899	7/1/2008	7/7/2008	
1,1-Dichloroethane	EPA 8260B	8G07013	1.8	ND	0.899	7/1/2008	7/7/2008	
cis-1,2-Dichloroethene	EPA 8260B	8G07013	1.8	ND	0.899	7/1/2008	7/7/2008	
trans-1,2-Dichloroethene	EPA 8260B	8G07013	1.8	ND	0.899	7/1/2008	7/7/2008	
1,1-Dichloroethene	EPA 8260B	8G07013	4.5	ND	0.899	7/1/2008	7/7/2008	
1,3-Dichloropropane	EPA 8260B	8G07013	1.8	ND	0.899	7/1/2008	7/7/2008	
2,2-Dichloropropane	EPA 8260B	8G07013	1.8	ND	0.899	7/1/2008	7/7/2008	
1,2-Dichloropropane	EPA 8260B	8G07013	1.8	ND	0.899	7/1/2008	7/7/2008	
cis-1,3-Dichloropropene	EPA 8260B	8G07013	1.8	ND	0.899	7/1/2008	7/7/2008	
trans-1,3-Dichloropropene	EPA 8260B	8G07013	1.8	ND	0.899	7/1/2008	7/7/2008	
1,1-Dichloropropene	EPA 8260B	8G07013	1.8	ND	0.899	7/1/2008	7/7/2008	
Ethylbenzene	EPA 8260B	8G07013	1.8	ND	0.899	7/1/2008	7/7/2008	
1,2-Dichloroethane	EPA 8260B	8G07013	1.8	ND	0.899	7/1/2008	7/7/2008	
Hexachlorobutadiene	EPA 8260B	8G07013	4.5	ND	0.899	7/1/2008	7/7/2008	
Isopropylbenzene	EPA 8260B	8G07013	1.8	ND	0.899	7/1/2008	7/7/2008	
p-Isopropyltoluene	EPA 8260B	8G07013	1.8	ND	0.899	7/1/2008	7/7/2008	
Methylene chloride	EPA 8260B	8G07013	18	ND	0.899	7/1/2008	7/7/2008	
Naphthalene	EPA 8260B	8G07013	4.5	ND	0.899	7/1/2008	7/7/2008	

TestAmerica Irvine

Sushmitha Reddy
Project Manager

The results pertain only to the samples tested in the laboratory. This report shall not be reproduced, except in full, without written permission from TestAmerica.

TestAmerica
THE LEADER IN ENVIRONMENTAL TESTING

17461 Derian Avenue. Suite 100, Irvine, CA 92614 (949) 261-1022 Fax:(949) 260-3297

Geologica
303 La Jolla Drive
Newport Beach, CA 92663
Attention: Charles Wechsler

Project ID: Eastman Kodak Company
NPEC03: EKC WHITTIER WAREHOUSE
Report Number: IRG0312

Sampled: 07/01/08-07/03/08
Received: 07/03/08

VOLATILE ORGANICS by GC/MS (EPA 5035/8260B)

Analyte	Method	Batch	Reporting Limit	Sample Result	Dilution Factor	Date Extracted	Date Analyzed	Data Qualifiers
Sample ID: IRG0312-01 (B-5/5' - Soil) - cont.				**Sampled: 07/01/08**				
Reporting Units: ug/kg								
n-Propylbenzene	EPA 8260B	8G07013	1.8	ND	0.899	7/1/2008	7/7/2008	L
Styrene	EPA 8260B	8G07013	1.8	ND	0.899	7/1/2008	7/7/2008	
1,1,1,2-Tetrachloroethane	EPA 8260B	8G07013	4.5	ND	0.899	7/1/2008	7/7/2008	
1,1,2,2-Tetrachloroethane	EPA 8260B	8G07013	1.8	ND	0.899	7/1/2008	7/7/2008	
Tetrachloroethene	EPA 8260B	8G07013	1.8	ND	0.899	7/1/2008	7/7/2008	
Toluene	EPA 8260B	8G07013	1.8	ND	0.899	7/1/2008	7/7/2008	
1,2,3-Trichlorobenzene	EPA 8260B	8G07013	4.5	ND	0.899	7/1/2008	7/7/2008	
1,2,4-Trichlorobenzene	EPA 8260B	8G07013	4.5	ND	0.899	7/1/2008	7/7/2008	
1,1,1-Trichloroethane	EPA 8260B	8G07013	1.8	ND	0.899	7/1/2008	7/7/2008	
1,1,2-Trichloroethane	EPA 8260B	8G07013	1.8	ND	0.899	7/1/2008	7/7/2008	
Trichloroethene	EPA 8260B	8G07013	1.8	ND	0.899	7/1/2008	7/7/2008	
Trichlorofluoromethane	EPA 8260B	8G07013	4.5	ND	0.899	7/1/2008	7/7/2008	
1,2,3-Trichloropropane	EPA 8260B	8G07013	9.0	ND	0.899	7/1/2008	7/7/2008	
1,2,4-Trimethylbenzene	EPA 8260B	8G07013	1.8	ND	0.899	7/1/2008	7/7/2008	
1,3,5-Trimethylbenzene	EPA 8260B	8G07013	1.8	ND	0.899	7/1/2008	7/7/2008	
Vinyl chloride	EPA 8260B	8G07013	4.5	ND	0.899	7/1/2008	7/7/2008	
m,p-Xylenes	EPA 8260B	8G07013	1.8	ND	0.899	7/1/2008	7/7/2008	
o-Xylene	EPA 8260B	8G07013	1.8	ND	0.899	7/1/2008	7/7/2008	
Di-isopropyl Ether (DIPE)	EPA 8260B	8G07013	4.5	ND	0.899	7/1/2008	7/7/2008	
Ethyl tert-Butyl Ether (ETBE)	EPA 8260B	8G07013	4.5	ND	0.899	7/1/2008	7/7/2008	
Methyl-tert-butyl Ether (MTBE)	EPA 8260B	8G07013	4.5	ND	0.899	7/1/2008	7/7/2008	
tert-Amyl Methyl Ether (TAME)	EPA 8260B	8G07013	4.5	ND	0.899	7/1/2008	7/7/2008	
tert-Butanol (TBA)	EPA 8260B	8G07013	90	ND	0.899	7/1/2008	7/7/2008	
Surrogate: 4-Bromofluorobenzene (75-120%)				*96 %*				
Surrogate: Dibromofluoromethane (80-135%)				*100 %*				
Surrogate: Toluene-d8 (80-120%)				*103 %*				

TestAmerica Irvine

Sushmitha Reddy
Project Manager

The results pertain only to the samples tested in the laboratory. This report shall not be reproduced, except in full, without written permission from TestAmerica.

TestAmerica
THE LEADER IN ENVIRONMENTAL TESTING

17461 Derian Avenue. Suite 100, Irvine, CA 92614 (949) 261-1022 Fax:(949) 260-3297

Geologica
303 La Jolla Drive
Newport Beach, CA 92663
Attention: Charles Wechsler

Project ID: Eastman Kodak Company
NPEC03: EKC WHITTIER WAREHOUSE
Report Number: IRG0312

Sampled: 07/01/08-07/03/08
Received: 07/03/08

VOLATILE ORGANICS by GC/MS (EPA 5035/8260B)

Analyte	Method	Batch	Reporting Limit	Sample Result	Dilution Factor	Date Extracted	Date Analyzed	Data Qualifiers
Sample ID: IRG0312-02 (B-5/10' - Soil)				**Sampled: 07/01/08**				
Reporting Units: ug/kg								
Benzene	EPA 8260B	8G07013	2.0	ND	0.982	7/1/2008	7/7/2008	
Bromobenzene	EPA 8260B	8G07013	4.9	ND	0.982	7/1/2008	7/7/2008	
Bromochloromethane	EPA 8260B	8G07013	4.9	ND	0.982	7/1/2008	7/7/2008	
Bromodichloromethane	EPA 8260B	8G07013	2.0	ND	0.982	7/1/2008	7/7/2008	
Bromoform	EPA 8260B	8G07013	4.9	ND	0.982	7/1/2008	7/7/2008	
Bromomethane	EPA 8260B	8G07013	4.9	ND	0.982	7/1/2008	7/7/2008	
n-Butylbenzene	EPA 8260B	8G07013	4.9	ND	0.982	7/1/2008	7/7/2008	L
tert-Butylbenzene	EPA 8260B	8G07013	4.9	ND	0.982	7/1/2008	7/7/2008	L
sec-Butylbenzene	EPA 8260B	8G07013	4.9	ND	0.982	7/1/2008	7/7/2008	
Carbon tetrachloride	EPA 8260B	8G07013	4.9	ND	0.982	7/1/2008	7/7/2008	
Chlorobenzene	EPA 8260B	8G07013	2.0	ND	0.982	7/1/2008	7/7/2008	
Chloroethane	EPA 8260B	8G07013	4.9	ND	0.982	7/1/2008	7/7/2008	
Chloroform	EPA 8260B	8G07013	2.0	ND	0.982	7/1/2008	7/7/2008	
Chloromethane	EPA 8260B	8G07013	4.9	ND	0.982	7/1/2008	7/7/2008	
4-Chlorotoluene	EPA 8260B	8G07013	4.9	ND	0.982	7/1/2008	7/7/2008	
2-Chlorotoluene	EPA 8260B	8G07013	4.9	ND	0.982	7/1/2008	7/7/2008	
1,2-Dibromo-3-chloropropane	EPA 8260B	8G07013	4.9	ND	0.982	7/1/2008	7/7/2008	
Dibromochloromethane	EPA 8260B	8G07013	2.0	ND	0.982	7/1/2008	7/7/2008	
1,2-Dibromoethane (EDB)	EPA 8260B	8G07013	2.0	ND	0.982	7/1/2008	7/7/2008	
Dibromomethane	EPA 8260B	8G07013	2.0	ND	0.982	7/1/2008	7/7/2008	
1,2-Dichlorobenzene	EPA 8260B	8G07013	2.0	ND	0.982	7/1/2008	7/7/2008	
1,3-Dichlorobenzene	EPA 8260B	8G07013	2.0	ND	0.982	7/1/2008	7/7/2008	
1,4-Dichlorobenzene	EPA 8260B	8G07013	2.0	ND	0.982	7/1/2008	7/7/2008	
Dichlorodifluoromethane	EPA 8260B	8G07013	4.9	ND	0.982	7/1/2008	7/7/2008	
1,1-Dichloroethane	EPA 8260B	8G07013	2.0	ND	0.982	7/1/2008	7/7/2008	
cis-1,2-Dichloroethene	EPA 8260B	8G07013	2.0	ND	0.982	7/1/2008	7/7/2008	
trans-1,2-Dichloroethene	EPA 8260B	8G07013	2.0	ND	0.982	7/1/2008	7/7/2008	
1,1-Dichloroethene	EPA 8260B	8G07013	4.9	ND	0.982	7/1/2008	7/7/2008	
1,3-Dichloropropane	EPA 8260B	8G07013	2.0	ND	0.982	7/1/2008	7/7/2008	
2,2-Dichloropropane	EPA 8260B	8G07013	2.0	ND	0.982	7/1/2008	7/7/2008	
1,2-Dichloropropane	EPA 8260B	8G07013	2.0	ND	0.982	7/1/2008	7/7/2008	
cis-1,3-Dichloropropene	EPA 8260B	8G07013	2.0	ND	0.982	7/1/2008	7/7/2008	
trans-1,3-Dichloropropene	EPA 8260B	8G07013	2.0	ND	0.982	7/1/2008	7/7/2008	
1,1-Dichloropropene	EPA 8260B	8G07013	2.0	ND	0.982	7/1/2008	7/7/2008	
Ethylbenzene	EPA 8260B	8G07013	2.0	ND	0.982	7/1/2008	7/7/2008	
1,2-Dichloroethane	EPA 8260B	8G07013	2.0	ND	0.982	7/1/2008	7/7/2008	
Hexachlorobutadiene	EPA 8260B	8G07013	4.9	ND	0.982	7/1/2008	7/7/2008	
Isopropylbenzene	EPA 8260B	8G07013	2.0	ND	0.982	7/1/2008	7/7/2008	
p-Isopropyltoluene	EPA 8260B	8G07013	2.0	ND	0.982	7/1/2008	7/7/2008	
Methylene chloride	EPA 8260B	8G07013	20	ND	0.982	7/1/2008	7/7/2008	
Naphthalene	EPA 8260B	8G07013	4.9	ND	0.982	7/1/2008	7/7/2008	

TestAmerica Irvine

Sushmitha Reddy
Project Manager

The results pertain only to the samples tested in the laboratory. This report shall not be reproduced, except in full, without written permission from TestAmerica.

TestAmerica
THE LEADER IN ENVIRONMENTAL TESTING

17461 Derian Avenue. Suite 100, Irvine, CA 92614 (949) 261-1022 Fax:(949) 260-3297

Geologica
303 La Jolla Drive
Newport Beach, CA 92663
Attention: Charles Wechsler

Project ID: Eastman Kodak Company
NPEC03: EKC WHITTIER WAREHOUSE
Report Number: IRG0312

Sampled: 07/01/08-07/03/08
Received: 07/03/08

VOLATILE ORGANICS by GC/MS (EPA 5035/8260B)

Analyte	Method	Batch	Reporting Limit	Sample Result	Dilution Factor	Date Extracted	Date Analyzed	Data Qualifiers
Sample ID: IRG0312-02 (B-5/10' - Soil) - cont.				**Sampled: 07/01/08**				
Reporting Units: ug/kg								
n-Propylbenzene	EPA 8260B	8G07013	2.0	ND	0.982	7/1/2008	7/7/2008	L
Styrene	EPA 8260B	8G07013	2.0	ND	0.982	7/1/2008	7/7/2008	
1,1,1,2-Tetrachloroethane	EPA 8260B	8G07013	4.9	ND	0.982	7/1/2008	7/7/2008	
1,1,2,2-Tetrachloroethane	EPA 8260B	8G07013	2.0	ND	0.982	7/1/2008	7/7/2008	
Tetrachloroethene	EPA 8260B	8G07013	2.0	ND	0.982	7/1/2008	7/7/2008	
Toluene	EPA 8260B	8G07013	2.0	ND	0.982	7/1/2008	7/7/2008	
1,2,3-Trichlorobenzene	EPA 8260B	8G07013	4.9	ND	0.982	7/1/2008	7/7/2008	
1,2,4-Trichlorobenzene	EPA 8260B	8G07013	4.9	ND	0.982	7/1/2008	7/7/2008	
1,1,1-Trichloroethane	EPA 8260B	8G07013	2.0	ND	0.982	7/1/2008	7/7/2008	
1,1,2-Trichloroethane	EPA 8260B	8G07013	2.0	ND	0.982	7/1/2008	7/7/2008	
Trichloroethene	EPA 8260B	8G07013	2.0	ND	0.982	7/1/2008	7/7/2008	
Trichlorofluoromethane	EPA 8260B	8G07013	4.9	ND	0.982	7/1/2008	7/7/2008	
1,2,3-Trichloropropane	EPA 8260B	8G07013	9.8	ND	0.982	7/1/2008	7/7/2008	
1,2,4-Trimethylbenzene	EPA 8260B	8G07013	2.0	ND	0.982	7/1/2008	7/7/2008	
1,3,5-Trimethylbenzene	EPA 8260B	8G07013	2.0	ND	0.982	7/1/2008	7/7/2008	
Vinyl chloride	EPA 8260B	8G07013	4.9	ND	0.982	7/1/2008	7/7/2008	
m,p-Xylenes	EPA 8260B	8G07013	2.0	ND	0.982	7/1/2008	7/7/2008	
o-Xylene	EPA 8260B	8G07013	2.0	ND	0.982	7/1/2008	7/7/2008	
Di-isopropyl Ether (DIPE)	EPA 8260B	8G07013	4.9	ND	0.982	7/1/2008	7/7/2008	
Ethyl tert-Butyl Ether (ETBE)	EPA 8260B	8G07013	4.9	ND	0.982	7/1/2008	7/7/2008	
Methyl-tert-butyl Ether (MTBE)	EPA 8260B	8G07013	4.9	ND	0.982	7/1/2008	7/7/2008	
tert-Amyl Methyl Ether (TAME)	EPA 8260B	8G07013	4.9	ND	0.982	7/1/2008	7/7/2008	
tert-Butanol (TBA)	EPA 8260B	8G07013	98	ND	0.982	7/1/2008	7/7/2008	
Surrogate: 4-Bromofluorobenzene (75-120%)				*97 %*				
Surrogate: Dibromofluoromethane (80-135%)				*102 %*				
Surrogate: Toluene-d8 (80-120%)				*104 %*				

TestAmerica Irvine

Sushmitha Reddy
Project Manager

The results pertain only to the samples tested in the laboratory. This report shall not be reproduced, except in full, without written permission from TestAmerica.

TestAmerica
THE LEADER IN ENVIRONMENTAL TESTING

17461 Derian Avenue. Suite 100, Irvine, CA 92614 (949) 261-1022 Fax:(949) 260-3297

Geologica
303 La Jolla Drive
Newport Beach, CA 92663
Attention: Charles Wechsler

Project ID: Eastman Kodak Company
NPEC03: EKC WHITTIER WAREHOUSE
Report Number: IRG0312

Sampled: 07/01/08-07/03/08
Received: 07/03/08

VOLATILE ORGANICS by GC/MS (EPA 5035/8260B)

Analyte	Method	Batch	Reporting Limit	Sample Result	Dilution Factor	Date Extracted	Date Analyzed	Data Qualifiers
Sample ID: IRG0312-03 (B-5/15' - Soil)				**Sampled: 07/01/08**				
Reporting Units: ug/kg								
Benzene	EPA 8260B	8G09014	1.7	ND	0.836	7/1/2008	7/9/2008	
Bromobenzene	EPA 8260B	8G09014	4.2	ND	0.836	7/1/2008	7/9/2008	
Bromochloromethane	EPA 8260B	8G09014	4.2	ND	0.836	7/1/2008	7/9/2008	
Bromodichloromethane	EPA 8260B	8G09014	1.7	ND	0.836	7/1/2008	7/9/2008	
Bromoform	EPA 8260B	8G09014	4.2	ND	0.836	7/1/2008	7/9/2008	
Bromomethane	EPA 8260B	8G09014	4.2	ND	0.836	7/1/2008	7/9/2008	
n-Butylbenzene	EPA 8260B	8G09014	4.2	ND	0.836	7/1/2008	7/9/2008	
tert-Butylbenzene	EPA 8260B	8G09014	4.2	ND	0.836	7/1/2008	7/9/2008	
sec-Butylbenzene	EPA 8260B	8G09014	4.2	ND	0.836	7/1/2008	7/9/2008	
Carbon tetrachloride	EPA 8260B	8G09014	4.2	ND	0.836	7/1/2008	7/9/2008	
Chlorobenzene	EPA 8260B	8G09014	1.7	ND	0.836	7/1/2008	7/9/2008	
Chloroethane	EPA 8260B	8G09014	4.2	ND	0.836	7/1/2008	7/9/2008	
Chloroform	EPA 8260B	8G09014	1.7	ND	0.836	7/1/2008	7/9/2008	
Chloromethane	EPA 8260B	8G09014	4.2	ND	0.836	7/1/2008	7/9/2008	
4-Chlorotoluene	EPA 8260B	8G09014	4.2	ND	0.836	7/1/2008	7/9/2008	
2-Chlorotoluene	EPA 8260B	8G09014	4.2	ND	0.836	7/1/2008	7/9/2008	
1,2-Dibromo-3-chloropropane	EPA 8260B	8G09014	4.2	ND	0.836	7/1/2008	7/9/2008	
Dibromochloromethane	EPA 8260B	8G09014	1.7	ND	0.836	7/1/2008	7/9/2008	
1,2-Dibromoethane (EDB)	EPA 8260B	8G09014	1.7	ND	0.836	7/1/2008	7/9/2008	
Dibromomethane	EPA 8260B	8G09014	1.7	ND	0.836	7/1/2008	7/9/2008	
1,2-Dichlorobenzene	EPA 8260B	8G09014	1.7	ND	0.836	7/1/2008	7/9/2008	
1,3-Dichlorobenzene	EPA 8260B	8G09014	1.7	ND	0.836	7/1/2008	7/9/2008	
1,4-Dichlorobenzene	EPA 8260B	8G09014	1.7	ND	0.836	7/1/2008	7/9/2008	
Dichlorodifluoromethane	EPA 8260B	8G09014	4.2	ND	0.836	7/1/2008	7/9/2008	
1,1-Dichloroethane	EPA 8260B	8G09014	1.7	ND	0.836	7/1/2008	7/9/2008	
cis-1,2-Dichloroethene	EPA 8260B	8G09014	1.7	ND	0.836	7/1/2008	7/9/2008	
trans-1,2-Dichloroethene	EPA 8260B	8G09014	1.7	ND	0.836	7/1/2008	7/9/2008	
1,1-Dichloroethene	EPA 8260B	8G09014	4.2	ND	0.836	7/1/2008	7/9/2008	
1,3-Dichloropropane	EPA 8260B	8G09014	1.7	ND	0.836	7/1/2008	7/9/2008	
2,2-Dichloropropane	EPA 8260B	8G09014	1.7	ND	0.836	7/1/2008	7/9/2008	
1,2-Dichloropropane	EPA 8260B	8G09014	1.7	ND	0.836	7/1/2008	7/9/2008	
cis-1,3-Dichloropropene	EPA 8260B	8G09014	1.7	ND	0.836	7/1/2008	7/9/2008	
trans-1,3-Dichloropropene	EPA 8260B	8G09014	1.7	ND	0.836	7/1/2008	7/9/2008	
1,1-Dichloropropene	EPA 8260B	8G09014	1.7	ND	0.836	7/1/2008	7/9/2008	
Ethylbenzene	EPA 8260B	8G09014	1.7	ND	0.836	7/1/2008	7/9/2008	
1,2-Dichloroethane	EPA 8260B	8G09014	1.7	ND	0.836	7/1/2008	7/9/2008	
Hexachlorobutadiene	EPA 8260B	8G09014	4.2	ND	0.836	7/1/2008	7/9/2008	
Isopropylbenzene	EPA 8260B	8G09014	1.7	ND	0.836	7/1/2008	7/9/2008	
p-Isopropyltoluene	EPA 8260B	8G09014	1.7	ND	0.836	7/1/2008	7/9/2008	
Methylene chloride	EPA 8260B	8G09014	17	ND	0.836	7/1/2008	7/9/2008	
Naphthalene	EPA 8260B	8G09014	4.2	ND	0.836	7/1/2008	7/9/2008	

TestAmerica Irvine

Sushmitha Reddy
Project Manager

The results pertain only to the samples tested in the laboratory. This report shall not be reproduced, except in full, without written permission from TestAmerica.

TestAmerica
THE LEADER IN ENVIRONMENTAL TESTING

17461 Derian Avenue. Suite 100, Irvine, CA 92614 (949) 261-1022 Fax:(949) 260-3297

Geologica
303 La Jolla Drive
Newport Beach, CA 92663
Attention: Charles Wechsler

Project ID: Eastman Kodak Company
NPEC03: EKC WHITTIER WAREHOUSE
Report Number: IRG0312

Sampled: 07/01/08-07/03/08
Received: 07/03/08

VOLATILE ORGANICS by GC/MS (EPA 5035/8260B)

Analyte	Method	Batch	Reporting Limit	Sample Result	Dilution Factor	Date Extracted	Date Analyzed	Data Qualifiers
Sample ID: IRG0312-03 (B-5/15' - Soil) - cont.				**Sampled: 07/01/08**				
Reporting Units: ug/kg								
n-Propylbenzene	EPA 8260B	8G09014	1.7	ND	0.836	7/1/2008	7/9/2008	
Styrene	EPA 8260B	8G09014	1.7	ND	0.836	7/1/2008	7/9/2008	
1,1,1,2-Tetrachloroethane	EPA 8260B	8G09014	4.2	ND	0.836	7/1/2008	7/9/2008	
1,1,2,2-Tetrachloroethane	EPA 8260B	8G09014	1.7	ND	0.836	7/1/2008	7/9/2008	
Tetrachloroethene	EPA 8260B	8G09014	1.7	ND	0.836	7/1/2008	7/9/2008	
Toluene	EPA 8260B	8G09014	1.7	ND	0.836	7/1/2008	7/9/2008	
1,2,3-Trichlorobenzene	EPA 8260B	8G09014	4.2	ND	0.836	7/1/2008	7/9/2008	
1,2,4-Trichlorobenzene	EPA 8260B	8G09014	4.2	ND	0.836	7/1/2008	7/9/2008	
1,1,1-Trichloroethane	EPA 8260B	8G09014	1.7	ND	0.836	7/1/2008	7/9/2008	
1,1,2-Trichloroethane	EPA 8260B	8G09014	1.7	ND	0.836	7/1/2008	7/9/2008	
Trichloroethene	EPA 8260B	8G09014	1.7	ND	0.836	7/1/2008	7/9/2008	
Trichlorofluoromethane	EPA 8260B	8G09014	4.2	ND	0.836	7/1/2008	7/9/2008	
1,2,3-Trichloropropane	EPA 8260B	8G09014	8.4	ND	0.836	7/1/2008	7/9/2008	
1,2,4-Trimethylbenzene	EPA 8260B	8G09014	1.7	ND	0.836	7/1/2008	7/9/2008	
1,3,5-Trimethylbenzene	EPA 8260B	8G09014	1.7	ND	0.836	7/1/2008	7/9/2008	
Vinyl chloride	EPA 8260B	8G09014	4.2	ND	0.836	7/1/2008	7/9/2008	
m,p-Xylenes	EPA 8260B	8G09014	1.7	ND	0.836	7/1/2008	7/9/2008	
o-Xylene	EPA 8260B	8G09014	1.7	ND	0.836	7/1/2008	7/9/2008	
Di-isopropyl Ether (DIPE)	EPA 8260B	8G09014	4.2	ND	0.836	7/1/2008	7/9/2008	
Ethyl tert-Butyl Ether (ETBE)	EPA 8260B	8G09014	4.2	ND	0.836	7/1/2008	7/9/2008	
Methyl-tert-butyl Ether (MTBE)	EPA 8260B	8G09014	4.2	ND	0.836	7/1/2008	7/9/2008	
tert-Amyl Methyl Ether (TAME)	EPA 8260B	8G09014	4.2	ND	0.836	7/1/2008	7/9/2008	
tert-Butanol (TBA)	EPA 8260B	8G09014	84	ND	0.836	7/1/2008	7/9/2008	
Surrogate: 4-Bromofluorobenzene (75-120%)				*103 %*				
Surrogate: Dibromofluoromethane (80-135%)				*104 %*				
Surrogate: Toluene-d8 (80-120%)				*97 %*				

TestAmerica Irvine

Sushmitha Reddy
Project Manager

The results pertain only to the samples tested in the laboratory. This report shall not be reproduced, except in full, without written permission from TestAmerica.

TestAmerica
THE LEADER IN ENVIRONMENTAL TESTING

17461 Derian Avenue. Suite 100, Irvine, CA 92614 (949) 261-1022 Fax:(949) 260-3297

Geologica
303 La Jolla Drive
Newport Beach, CA 92663
Attention: Charles Wechsler

Project ID: Eastman Kodak Company
NPEC03: EKC WHITTIER WAREHOUSE
Report Number: IRG0312

Sampled: 07/01/08-07/03/08
Received: 07/03/08

VOLATILE ORGANICS by GC/MS (EPA 5035/8260B)

Analyte	Method	Batch	Reporting Limit	Sample Result	Dilution Factor	Date Extracted	Date Analyzed	Data Qualifiers
Sample ID: IRG0312-09 (B-6/6' - Soil)				**Sampled: 07/02/08**				
Reporting Units: ug/kg								
Benzene	EPA 8260B	8G07013	2.1	ND	1.04	7/2/2008	7/7/2008	
Bromobenzene	EPA 8260B	8G07013	5.2	ND	1.04	7/2/2008	7/7/2008	
Bromochloromethane	EPA 8260B	8G07013	5.2	ND	1.04	7/2/2008	7/7/2008	
Bromodichloromethane	EPA 8260B	8G07013	2.1	ND	1.04	7/2/2008	7/7/2008	
Bromoform	EPA 8260B	8G07013	5.2	ND	1.04	7/2/2008	7/7/2008	
Bromomethane	EPA 8260B	8G07013	5.2	ND	1.04	7/2/2008	7/7/2008	
n-Butylbenzene	EPA 8260B	8G07013	5.2	ND	1.04	7/2/2008	7/7/2008	L
tert-Butylbenzene	EPA 8260B	8G07013	5.2	ND	1.04	7/2/2008	7/7/2008	L
sec-Butylbenzene	EPA 8260B	8G07013	5.2	ND	1.04	7/2/2008	7/7/2008	
Carbon tetrachloride	EPA 8260B	8G07013	5.2	ND	1.04	7/2/2008	7/7/2008	
Chlorobenzene	EPA 8260B	8G07013	2.1	ND	1.04	7/2/2008	7/7/2008	
Chloroethane	EPA 8260B	8G07013	5.2	ND	1.04	7/2/2008	7/7/2008	
Chloroform	EPA 8260B	8G07013	2.1	ND	1.04	7/2/2008	7/7/2008	
Chloromethane	EPA 8260B	8G07013	5.2	ND	1.04	7/2/2008	7/7/2008	
4-Chlorotoluene	EPA 8260B	8G07013	5.2	ND	1.04	7/2/2008	7/7/2008	
2-Chlorotoluene	EPA 8260B	8G07013	5.2	ND	1.04	7/2/2008	7/7/2008	
1,2-Dibromo-3-chloropropane	EPA 8260B	8G07013	5.2	ND	1.04	7/2/2008	7/7/2008	
Dibromochloromethane	EPA 8260B	8G07013	2.1	ND	1.04	7/2/2008	7/7/2008	
1,2-Dibromoethane (EDB)	EPA 8260B	8G07013	2.1	ND	1.04	7/2/2008	7/7/2008	
Dibromomethane	EPA 8260B	8G07013	2.1	ND	1.04	7/2/2008	7/7/2008	
1,2-Dichlorobenzene	EPA 8260B	8G07013	2.1	ND	1.04	7/2/2008	7/7/2008	
1,3-Dichlorobenzene	EPA 8260B	8G07013	2.1	ND	1.04	7/2/2008	7/7/2008	
1,4-Dichlorobenzene	EPA 8260B	8G07013	2.1	ND	1.04	7/2/2008	7/7/2008	
Dichlorodifluoromethane	EPA 8260B	8G07013	5.2	ND	1.04	7/2/2008	7/7/2008	
1,1-Dichloroethane	EPA 8260B	8G07013	2.1	ND	1.04	7/2/2008	7/7/2008	
cis-1,2-Dichloroethene	EPA 8260B	8G07013	2.1	ND	1.04	7/2/2008	7/7/2008	
trans-1,2-Dichloroethene	EPA 8260B	8G07013	2.1	ND	1.04	7/2/2008	7/7/2008	
1,1-Dichloroethene	EPA 8260B	8G07013	5.2	ND	1.04	7/2/2008	7/7/2008	
1,3-Dichloropropane	EPA 8260B	8G07013	2.1	ND	1.04	7/2/2008	7/7/2008	
2,2-Dichloropropane	EPA 8260B	8G07013	2.1	ND	1.04	7/2/2008	7/7/2008	
1,2-Dichloropropane	EPA 8260B	8G07013	2.1	ND	1.04	7/2/2008	7/7/2008	
cis-1,3-Dichloropropene	EPA 8260B	8G07013	2.1	ND	1.04	7/2/2008	7/7/2008	
trans-1,3-Dichloropropene	EPA 8260B	8G07013	2.1	ND	1.04	7/2/2008	7/7/2008	
1,1-Dichloropropene	EPA 8260B	8G07013	2.1	ND	1.04	7/2/2008	7/7/2008	
Ethylbenzene	EPA 8260B	8G07013	2.1	ND	1.04	7/2/2008	7/7/2008	
1,2-Dichloroethane	EPA 8260B	8G07013	2.1	ND	1.04	7/2/2008	7/7/2008	
Hexachlorobutadiene	EPA 8260B	8G07013	5.2	ND	1.04	7/2/2008	7/7/2008	
Isopropylbenzene	EPA 8260B	8G07013	2.1	ND	1.04	7/2/2008	7/7/2008	
p-Isopropyltoluene	EPA 8260B	8G07013	2.1	ND	1.04	7/2/2008	7/7/2008	
Methylene chloride	EPA 8260B	8G07013	21	ND	1.04	7/2/2008	7/7/2008	
Naphthalene	EPA 8260B	8G07013	5.2	ND	1.04	7/2/2008	7/7/2008	

TestAmerica Irvine

Sushmitha Reddy
Project Manager

The results pertain only to the samples tested in the laboratory. This report shall not be reproduced, except in full, without written permission from TestAmerica.

TestAmerica
THE LEADER IN ENVIRONMENTAL TESTING

17461 Derian Avenue. Suite 100, Irvine, CA 92614 (949) 261-1022 Fax:(949) 260-3297

Geologica
303 La Jolla Drive
Newport Beach, CA 92663
Attention: Charles Wechsler

Project ID: Eastman Kodak Company
NPEC03: EKC WHITTIER WAREHOUSE
Report Number: IRG0312

Sampled: 07/01/08-07/03/08
Received: 07/03/08

VOLATILE ORGANICS by GC/MS (EPA 5035/8260B)

Analyte	Method	Batch	Reporting Limit	Sample Result	Dilution Factor	Date Extracted	Date Analyzed	Data Qualifiers
Sample ID: IRG0312-09 (B-6/6' - Soil) - cont.				**Sampled: 07/02/08**				
Reporting Units: ug/kg								
n-Propylbenzene	EPA 8260B	8G07013	2.1	ND	1.04	7/2/2008	7/7/2008	L
Styrene	EPA 8260B	8G07013	2.1	ND	1.04	7/2/2008	7/7/2008	
1,1,1,2-Tetrachloroethane	EPA 8260B	8G07013	5.2	ND	1.04	7/2/2008	7/7/2008	
1,1,2,2-Tetrachloroethane	EPA 8260B	8G07013	2.1	ND	1.04	7/2/2008	7/7/2008	
Tetrachloroethene	EPA 8260B	8G07013	2.1	**2.1**	1.04	7/2/2008	7/7/2008	
Toluene	EPA 8260B	8G07013	2.1	ND	1.04	7/2/2008	7/7/2008	
1,2,3-Trichlorobenzene	EPA 8260B	8G07013	5.2	ND	1.04	7/2/2008	7/7/2008	
1,2,4-Trichlorobenzene	EPA 8260B	8G07013	5.2	ND	1.04	7/2/2008	7/7/2008	
1,1,1-Trichloroethane	EPA 8260B	8G07013	2.1	**2.7**	1.04	7/2/2008	7/7/2008	
1,1,2-Trichloroethane	EPA 8260B	8G07013	2.1	ND	1.04	7/2/2008	7/7/2008	
Trichloroethene	EPA 8260B	8G07013	2.1	ND	1.04	7/2/2008	7/7/2008	
Trichlorofluoromethane	EPA 8260B	8G07013	5.2	ND	1.04	7/2/2008	7/7/2008	
1,2,3-Trichloropropane	EPA 8260B	8G07013	10	ND	1.04	7/2/2008	7/7/2008	
1,2,4-Trimethylbenzene	EPA 8260B	8G07013	2.1	ND	1.04	7/2/2008	7/7/2008	
1,3,5-Trimethylbenzene	EPA 8260B	8G07013	2.1	ND	1.04	7/2/2008	7/7/2008	
Vinyl chloride	EPA 8260B	8G07013	5.2	ND	1.04	7/2/2008	7/7/2008	
m,p-Xylenes	EPA 8260B	8G07013	2.1	ND	1.04	7/2/2008	7/7/2008	
o-Xylene	EPA 8260B	8G07013	2.1	ND	1.04	7/2/2008	7/7/2008	
Di-isopropyl Ether (DIPE)	EPA 8260B	8G07013	5.2	ND	1.04	7/2/2008	7/7/2008	
Ethyl tert-Butyl Ether (ETBE)	EPA 8260B	8G07013	5.2	ND	1.04	7/2/2008	7/7/2008	
Methyl-tert-butyl Ether (MTBE)	EPA 8260B	8G07013	5.2	ND	1.04	7/2/2008	7/7/2008	
tert-Amyl Methyl Ether (TAME)	EPA 8260B	8G07013	5.2	ND	1.04	7/2/2008	7/7/2008	
tert-Butanol (TBA)	EPA 8260B	8G07013	100	ND	1.04	7/2/2008	7/7/2008	
Surrogate: 4-Bromofluorobenzene (75-120%)				*91 %*				
Surrogate: Dibromofluoromethane (80-135%)				*107 %*				
Surrogate: Toluene-d8 (80-120%)				*101 %*				

TestAmerica Irvine

Sushmitha Reddy
Project Manager

The results pertain only to the samples tested in the laboratory. This report shall not be reproduced, except in full, without written permission from TestAmerica.

TestAmerica
THE LEADER IN ENVIRONMENTAL TESTING

17461 Derian Avenue. Suite 100, Irvine, CA 92614 (949) 261-1022 Fax:(949) 260-3297

Geologica
303 La Jolla Drive
Newport Beach, CA 92663
Attention: Charles Wechsler

Project ID: Eastman Kodak Company
NPEC03: EKC WHITTIER WAREHOUSE
Report Number: IRG0312

Sampled: 07/01/08-07/03/08
Received: 07/03/08

VOLATILE ORGANICS by GC/MS (EPA 5035/8260B)

Analyte	Method	Batch	Reporting Limit	Sample Result	Dilution Factor	Date Extracted	Date Analyzed	Data Qualifiers
Sample ID: IRG0312-10 (B-6/10' - Soil)				**Sampled: 07/02/08**				
Reporting Units: ug/kg								
Benzene	EPA 8260B	8G07013	1.6	ND	0.818	7/2/2008	7/7/2008	
Bromobenzene	EPA 8260B	8G07013	4.1	ND	0.818	7/2/2008	7/7/2008	
Bromochloromethane	EPA 8260B	8G07013	4.1	ND	0.818	7/2/2008	7/7/2008	
Bromodichloromethane	EPA 8260B	8G07013	1.6	ND	0.818	7/2/2008	7/7/2008	
Bromoform	EPA 8260B	8G07013	4.1	ND	0.818	7/2/2008	7/7/2008	
Bromomethane	EPA 8260B	8G07013	4.1	ND	0.818	7/2/2008	7/7/2008	
n-Butylbenzene	EPA 8260B	8G07013	4.1	ND	0.818	7/2/2008	7/7/2008	L
tert-Butylbenzene	EPA 8260B	8G07013	4.1	ND	0.818	7/2/2008	7/7/2008	L
sec-Butylbenzene	EPA 8260B	8G07013	4.1	ND	0.818	7/2/2008	7/7/2008	
Carbon tetrachloride	EPA 8260B	8G07013	4.1	ND	0.818	7/2/2008	7/7/2008	
Chlorobenzene	EPA 8260B	8G07013	1.6	ND	0.818	7/2/2008	7/7/2008	
Chloroethane	EPA 8260B	8G07013	4.1	ND	0.818	7/2/2008	7/7/2008	
Chloroform	EPA 8260B	8G07013	1.6	ND	0.818	7/2/2008	7/7/2008	
Chloromethane	EPA 8260B	8G07013	4.1	ND	0.818	7/2/2008	7/7/2008	
4-Chlorotoluene	EPA 8260B	8G07013	4.1	ND	0.818	7/2/2008	7/7/2008	
2-Chlorotoluene	EPA 8260B	8G07013	4.1	ND	0.818	7/2/2008	7/7/2008	
1,2-Dibromo-3-chloropropane	EPA 8260B	8G07013	4.1	ND	0.818	7/2/2008	7/7/2008	
Dibromochloromethane	EPA 8260B	8G07013	1.6	ND	0.818	7/2/2008	7/7/2008	
1,2-Dibromoethane (EDB)	EPA 8260B	8G07013	1.6	ND	0.818	7/2/2008	7/7/2008	
Dibromomethane	EPA 8260B	8G07013	1.6	ND	0.818	7/2/2008	7/7/2008	
1,2-Dichlorobenzene	EPA 8260B	8G07013	1.6	ND	0.818	7/2/2008	7/7/2008	
1,3-Dichlorobenzene	EPA 8260B	8G07013	1.6	ND	0.818	7/2/2008	7/7/2008	
1,4-Dichlorobenzene	EPA 8260B	8G07013	1.6	ND	0.818	7/2/2008	7/7/2008	
Dichlorodifluoromethane	EPA 8260B	8G07013	4.1	ND	0.818	7/2/2008	7/7/2008	
1,1-Dichloroethane	EPA 8260B	8G07013	1.6	ND	0.818	7/2/2008	7/7/2008	
cis-1,2-Dichloroethene	EPA 8260B	8G07013	1.6	ND	0.818	7/2/2008	7/7/2008	
trans-1,2-Dichloroethene	EPA 8260B	8G07013	1.6	ND	0.818	7/2/2008	7/7/2008	
1,1-Dichloroethene	EPA 8260B	8G07013	4.1	ND	0.818	7/2/2008	7/7/2008	
1,3-Dichloropropane	EPA 8260B	8G07013	1.6	ND	0.818	7/2/2008	7/7/2008	
2,2-Dichloropropane	EPA 8260B	8G07013	1.6	ND	0.818	7/2/2008	7/7/2008	
1,2-Dichloropropane	EPA 8260B	8G07013	1.6	ND	0.818	7/2/2008	7/7/2008	
cis-1,3-Dichloropropene	EPA 8260B	8G07013	1.6	ND	0.818	7/2/2008	7/7/2008	
trans-1,3-Dichloropropene	EPA 8260B	8G07013	1.6	ND	0.818	7/2/2008	7/7/2008	
1,1-Dichloropropene	EPA 8260B	8G07013	1.6	ND	0.818	7/2/2008	7/7/2008	
Ethylbenzene	EPA 8260B	8G07013	1.6	ND	0.818	7/2/2008	7/7/2008	
1,2-Dichloroethane	EPA 8260B	8G07013	1.6	ND	0.818	7/2/2008	7/7/2008	
Hexachlorobutadiene	EPA 8260B	8G07013	4.1	ND	0.818	7/2/2008	7/7/2008	
Isopropylbenzene	EPA 8260B	8G07013	1.6	ND	0.818	7/2/2008	7/7/2008	
p-Isopropyltoluene	EPA 8260B	8G07013	1.6	ND	0.818	7/2/2008	7/7/2008	
Methylene chloride	EPA 8260B	8G07013	16	ND	0.818	7/2/2008	7/7/2008	
Naphthalene	EPA 8260B	8G07013	4.1	ND	0.818	7/2/2008	7/7/2008	

TestAmerica Irvine

Sushmitha Reddy
Project Manager

The results pertain only to the samples tested in the laboratory. This report shall not be reproduced, except in full, without written permission from TestAmerica.

TestAmerica
THE LEADER IN ENVIRONMENTAL TESTING

17461 Derian Avenue. Suite 100, Irvine, CA 92614 (949) 261-1022 Fax:(949) 260-3297

Geologica
303 La Jolla Drive
Newport Beach, CA 92663
Attention: Charles Wechsler

Project ID: Eastman Kodak Company
NPEC03: EKC WHITTIER WAREHOUSE
Report Number: IRG0312

Sampled: 07/01/08-07/03/08
Received: 07/03/08

VOLATILE ORGANICS by GC/MS (EPA 5035/8260B)

Analyte	Method	Batch	Reporting Limit	Sample Result	Dilution Factor	Date Extracted	Date Analyzed	Data Qualifiers
Sample ID: IRG0312-10 (B-6/10' - Soil) - cont.				**Sampled: 07/02/08**				
Reporting Units: ug/kg								
n-Propylbenzene	EPA 8260B	8G07013	1.6	ND	0.818	7/2/2008	7/7/2008	L
Styrene	EPA 8260B	8G07013	1.6	ND	0.818	7/2/2008	7/7/2008	
1,1,1,2-Tetrachloroethane	EPA 8260B	8G07013	4.1	ND	0.818	7/2/2008	7/7/2008	
1,1,2,2-Tetrachloroethane	EPA 8260B	8G07013	1.6	ND	0.818	7/2/2008	7/7/2008	
Tetrachloroethene	EPA 8260B	8G07013	1.6	ND	0.818	7/2/2008	7/7/2008	
Toluene	EPA 8260B	8G07013	1.6	ND	0.818	7/2/2008	7/7/2008	
1,2,3-Trichlorobenzene	EPA 8260B	8G07013	4.1	ND	0.818	7/2/2008	7/7/2008	
1,2,4-Trichlorobenzene	EPA 8260B	8G07013	4.1	ND	0.818	7/2/2008	7/7/2008	
1,1,1-Trichloroethane	EPA 8260B	8G07013	1.6	ND	0.818	7/2/2008	7/7/2008	
1,1,2-Trichloroethane	EPA 8260B	8G07013	1.6	ND	0.818	7/2/2008	7/7/2008	
Trichloroethene	EPA 8260B	8G07013	1.6	ND	0.818	7/2/2008	7/7/2008	
Trichlorofluoromethane	EPA 8260B	8G07013	4.1	ND	0.818	7/2/2008	7/7/2008	
1,2,3-Trichloropropane	EPA 8260B	8G07013	8.2	ND	0.818	7/2/2008	7/7/2008	
1,2,4-Trimethylbenzene	EPA 8260B	8G07013	1.6	ND	0.818	7/2/2008	7/7/2008	
1,3,5-Trimethylbenzene	EPA 8260B	8G07013	1.6	ND	0.818	7/2/2008	7/7/2008	
Vinyl chloride	EPA 8260B	8G07013	4.1	ND	0.818	7/2/2008	7/7/2008	
m,p-Xylenes	EPA 8260B	8G07013	1.6	ND	0.818	7/2/2008	7/7/2008	
o-Xylene	EPA 8260B	8G07013	1.6	ND	0.818	7/2/2008	7/7/2008	
Di-isopropyl Ether (DIPE)	EPA 8260B	8G07013	4.1	ND	0.818	7/2/2008	7/7/2008	
Ethyl tert-Butyl Ether (ETBE)	EPA 8260B	8G07013	4.1	ND	0.818	7/2/2008	7/7/2008	
Methyl-tert-butyl Ether (MTBE)	EPA 8260B	8G07013	4.1	ND	0.818	7/2/2008	7/7/2008	
tert-Amyl Methyl Ether (TAME)	EPA 8260B	8G07013	4.1	ND	0.818	7/2/2008	7/7/2008	
tert-Butanol (TBA)	EPA 8260B	8G07013	82	ND	0.818	7/2/2008	7/7/2008	
Surrogate: 4-Bromofluorobenzene (75-120%)				*98 %*				
Surrogate: Dibromofluoromethane (80-135%)				*105 %*				
Surrogate: Toluene-d8 (80-120%)				*104 %*				

TestAmerica Irvine

Sushmitha Reddy
Project Manager

The results pertain only to the samples tested in the laboratory. This report shall not be reproduced, except in full, without written permission from TestAmerica.

TestAmerica
THE LEADER IN ENVIRONMENTAL TESTING

17461 Derian Avenue. Suite 100, Irvine, CA 92614 (949) 261-1022 Fax:(949) 260-3297

Geologica
303 La Jolla Drive
Newport Beach, CA 92663
Attention: Charles Wechsler

Project ID: Eastman Kodak Company
NPEC03: EKC WHITTIER WAREHOUSE
Report Number: IRG0312

Sampled: 07/01/08-07/03/08
Received: 07/03/08

VOLATILE ORGANICS by GC/MS (EPA 5035/8260B)

Analyte	Method	Batch	Reporting Limit	Sample Result	Dilution Factor	Date Extracted	Date Analyzed	Data Qualifiers
Sample ID: IRG0312-11 (B-6/15' - Soil)				**Sampled: 07/02/08**				
Reporting Units: ug/kg								
Benzene	EPA 8260B	8G12027	1.9	ND	0.952	7/2/2008	7/12/2008	
Bromobenzene	EPA 8260B	8G12027	4.8	ND	0.952	7/2/2008	7/12/2008	
Bromochloromethane	EPA 8260B	8G12027	4.8	ND	0.952	7/2/2008	7/12/2008	
Bromodichloromethane	EPA 8260B	8G12027	1.9	ND	0.952	7/2/2008	7/12/2008	
Bromoform	EPA 8260B	8G12027	4.8	ND	0.952	7/2/2008	7/12/2008	
Bromomethane	EPA 8260B	8G12027	4.8	ND	0.952	7/2/2008	7/12/2008	
n-Butylbenzene	EPA 8260B	8G12027	4.8	ND	0.952	7/2/2008	7/12/2008	
tert-Butylbenzene	EPA 8260B	8G12027	4.8	ND	0.952	7/2/2008	7/12/2008	
sec-Butylbenzene	EPA 8260B	8G12027	4.8	ND	0.952	7/2/2008	7/12/2008	
Carbon tetrachloride	EPA 8260B	8G12027	4.8	ND	0.952	7/2/2008	7/12/2008	
Chlorobenzene	EPA 8260B	8G12027	1.9	ND	0.952	7/2/2008	7/12/2008	
Chloroethane	EPA 8260B	8G12027	4.8	ND	0.952	7/2/2008	7/12/2008	
Chloroform	EPA 8260B	8G12027	1.9	ND	0.952	7/2/2008	7/12/2008	
Chloromethane	EPA 8260B	8G12027	4.8	ND	0.952	7/2/2008	7/12/2008	
4-Chlorotoluene	EPA 8260B	8G12027	4.8	ND	0.952	7/2/2008	7/12/2008	
2-Chlorotoluene	EPA 8260B	8G12027	4.8	ND	0.952	7/2/2008	7/12/2008	
1,2-Dibromo-3-chloropropane	EPA 8260B	8G12027	4.8	ND	0.952	7/2/2008	7/12/2008	L
Dibromochloromethane	EPA 8260B	8G12027	1.9	ND	0.952	7/2/2008	7/12/2008	
1,2-Dibromoethane (EDB)	EPA 8260B	8G12027	1.9	ND	0.952	7/2/2008	7/12/2008	
Dibromomethane	EPA 8260B	8G12027	1.9	ND	0.952	7/2/2008	7/12/2008	
1,2-Dichlorobenzene	EPA 8260B	8G12027	1.9	ND	0.952	7/2/2008	7/12/2008	
1,3-Dichlorobenzene	EPA 8260B	8G12027	1.9	ND	0.952	7/2/2008	7/12/2008	
1,4-Dichlorobenzene	EPA 8260B	8G12027	1.9	ND	0.952	7/2/2008	7/12/2008	
Dichlorodifluoromethane	EPA 8260B	8G12027	4.8	ND	0.952	7/2/2008	7/12/2008	
1,1-Dichloroethane	EPA 8260B	8G12027	1.9	ND	0.952	7/2/2008	7/12/2008	
cis-1,2-Dichloroethene	EPA 8260B	8G12027	1.9	ND	0.952	7/2/2008	7/12/2008	
trans-1,2-Dichloroethene	EPA 8260B	8G12027	1.9	ND	0.952	7/2/2008	7/12/2008	
1,1-Dichloroethene	EPA 8260B	8G12027	4.8	ND	0.952	7/2/2008	7/12/2008	
1,3-Dichloropropane	EPA 8260B	8G12027	1.9	ND	0.952	7/2/2008	7/12/2008	
2,2-Dichloropropane	EPA 8260B	8G12027	1.9	ND	0.952	7/2/2008	7/12/2008	
1,2-Dichloropropane	EPA 8260B	8G12027	1.9	ND	0.952	7/2/2008	7/12/2008	
cis-1,3-Dichloropropene	EPA 8260B	8G12027	1.9	ND	0.952	7/2/2008	7/12/2008	L
trans-1,3-Dichloropropene	EPA 8260B	8G12027	1.9	ND	0.952	7/2/2008	7/12/2008	
1,1-Dichloropropene	EPA 8260B	8G12027	1.9	ND	0.952	7/2/2008	7/12/2008	
Ethylbenzene	EPA 8260B	8G12027	1.9	ND	0.952	7/2/2008	7/12/2008	
1,2-Dichloroethane	EPA 8260B	8G12027	1.9	ND	0.952	7/2/2008	7/12/2008	
Hexachlorobutadiene	EPA 8260B	8G12027	4.8	ND	0.952	7/2/2008	7/12/2008	
Isopropylbenzene	EPA 8260B	8G12027	1.9	ND	0.952	7/2/2008	7/12/2008	
p-Isopropyltoluene	EPA 8260B	8G12027	1.9	ND	0.952	7/2/2008	7/12/2008	
Methylene chloride	EPA 8260B	8G12027	19	ND	0.952	7/2/2008	7/12/2008	
Naphthalene	EPA 8260B	8G12027	4.8	ND	0.952	7/2/2008	7/12/2008	

TestAmerica Irvine

Sushmitha Reddy
Project Manager

The results pertain only to the samples tested in the laboratory. This report shall not be reproduced, except in full, without written permission from TestAmerica.

TestAmerica
THE LEADER IN ENVIRONMENTAL TESTING

17461 Derian Avenue. Suite 100, Irvine, CA 92614 (949) 261-1022 Fax:(949) 260-3297

Geologica
303 La Jolla Drive
Newport Beach, CA 92663
Attention: Charles Wechsler

Project ID: Eastman Kodak Company
NPEC03: EKC WHITTIER WAREHOUSE
Report Number: IRG0312

Sampled: 07/01/08-07/03/08
Received: 07/03/08

VOLATILE ORGANICS by GC/MS (EPA 5035/8260B)

Analyte	Method	Batch	Reporting Limit	Sample Result	Dilution Factor	Date Extracted	Date Analyzed	Data Qualifiers
Sample ID: IRG0312-11 (B-6/15' - Soil) - cont.				**Sampled: 07/02/08**				
Reporting Units: ug/kg								
n-Propylbenzene	EPA 8260B	8G12027	1.9	ND	0.952	7/2/2008	7/12/2008	
Styrene	EPA 8260B	8G12027	1.9	ND	0.952	7/2/2008	7/12/2008	
1,1,1,2-Tetrachloroethane	EPA 8260B	8G12027	4.8	ND	0.952	7/2/2008	7/12/2008	
1,1,2,2-Tetrachloroethane	EPA 8260B	8G12027	1.9	ND	0.952	7/2/2008	7/12/2008	
Tetrachloroethene	EPA 8260B	8G12027	1.9	ND	0.952	7/2/2008	7/12/2008	
Toluene	EPA 8260B	8G12027	1.9	ND	0.952	7/2/2008	7/12/2008	
1,2,3-Trichlorobenzene	EPA 8260B	8G12027	4.8	ND	0.952	7/2/2008	7/12/2008	
1,2,4-Trichlorobenzene	EPA 8260B	8G12027	4.8	ND	0.952	7/2/2008	7/12/2008	
1,1,1-Trichloroethane	EPA 8260B	8G12027	1.9	ND	0.952	7/2/2008	7/12/2008	
1,1,2-Trichloroethane	EPA 8260B	8G12027	1.9	ND	0.952	7/2/2008	7/12/2008	
Trichloroethene	EPA 8260B	8G12027	1.9	ND	0.952	7/2/2008	7/12/2008	
Trichlorofluoromethane	EPA 8260B	8G12027	4.8	ND	0.952	7/2/2008	7/12/2008	
1,2,3-Trichloropropane	EPA 8260B	8G12027	9.5	ND	0.952	7/2/2008	7/12/2008	
1,2,4-Trimethylbenzene	EPA 8260B	8G12027	1.9	ND	0.952	7/2/2008	7/12/2008	
1,3,5-Trimethylbenzene	EPA 8260B	8G12027	1.9	ND	0.952	7/2/2008	7/12/2008	
Vinyl chloride	EPA 8260B	8G12027	4.8	ND	0.952	7/2/2008	7/12/2008	
m,p-Xylenes	EPA 8260B	8G12027	1.9	ND	0.952	7/2/2008	7/12/2008	
o-Xylene	EPA 8260B	8G12027	1.9	ND	0.952	7/2/2008	7/12/2008	
Di-isopropyl Ether (DIPE)	EPA 8260B	8G12027	4.8	ND	0.952	7/2/2008	7/12/2008	
Ethyl tert-Butyl Ether (ETBE)	EPA 8260B	8G12027	4.8	ND	0.952	7/2/2008	7/12/2008	
Methyl-tert-butyl Ether (MTBE)	EPA 8260B	8G12027	4.8	ND	0.952	7/2/2008	7/12/2008	
tert-Amyl Methyl Ether (TAME)	EPA 8260B	8G12027	4.8	ND	0.952	7/2/2008	7/12/2008	
tert-Butanol (TBA)	EPA 8260B	8G12027	95	ND	0.952	7/2/2008	7/12/2008	
Surrogate: 4-Bromofluorobenzene (75-120%)				*91 %*				
Surrogate: Dibromofluoromethane (80-135%)				*111 %*				
Surrogate: Toluene-d8 (80-120%)				*99 %*				

TestAmerica Irvine

Sushmitha Reddy
Project Manager

The results pertain only to the samples tested in the laboratory. This report shall not be reproduced, except in full, without written permission from TestAmerica.

TestAmerica
THE LEADER IN ENVIRONMENTAL TESTING

17461 Derian Avenue. Suite 100, Irvine, CA 92614 (949) 261-1022 Fax:(949) 260-3297

Geologica
303 La Jolla Drive
Newport Beach, CA 92663
Attention: Charles Wechsler

Project ID: Eastman Kodak Company
NPEC03: EKC WHITTIER WAREHOUSE
Report Number: IRG0312

Sampled: 07/01/08-07/03/08
Received: 07/03/08

VOLATILE ORGANICS by GC/MS (EPA 5035/8260B)

Analyte	Method	Batch	Reporting Limit	Sample Result	Dilution Factor	Date Extracted	Date Analyzed	Data Qualifiers
Sample ID: IRG0312-13 (B-7/6' - Soil)				**Sampled: 07/02/08**				
Reporting Units: ug/kg								
Benzene	EPA 8260B	8G07013	1.6	ND	0.804	7/2/2008	7/7/2008	
Bromobenzene	EPA 8260B	8G07013	4.0	ND	0.804	7/2/2008	7/7/2008	
Bromochloromethane	EPA 8260B	8G07013	4.0	ND	0.804	7/2/2008	7/7/2008	
Bromodichloromethane	EPA 8260B	8G07013	1.6	ND	0.804	7/2/2008	7/7/2008	
Bromoform	EPA 8260B	8G07013	4.0	ND	0.804	7/2/2008	7/7/2008	
Bromomethane	EPA 8260B	8G07013	4.0	ND	0.804	7/2/2008	7/7/2008	
n-Butylbenzene	EPA 8260B	8G07013	4.0	ND	0.804	7/2/2008	7/7/2008	L
tert-Butylbenzene	EPA 8260B	8G07013	4.0	ND	0.804	7/2/2008	7/7/2008	L
sec-Butylbenzene	EPA 8260B	8G07013	4.0	ND	0.804	7/2/2008	7/7/2008	
Carbon tetrachloride	EPA 8260B	8G07013	4.0	ND	0.804	7/2/2008	7/7/2008	
Chlorobenzene	EPA 8260B	8G07013	1.6	ND	0.804	7/2/2008	7/7/2008	
Chloroethane	EPA 8260B	8G07013	4.0	ND	0.804	7/2/2008	7/7/2008	
Chloroform	EPA 8260B	8G07013	1.6	ND	0.804	7/2/2008	7/7/2008	
Chloromethane	EPA 8260B	8G07013	4.0	ND	0.804	7/2/2008	7/7/2008	
4-Chlorotoluene	EPA 8260B	8G07013	4.0	ND	0.804	7/2/2008	7/7/2008	
2-Chlorotoluene	EPA 8260B	8G07013	4.0	ND	0.804	7/2/2008	7/7/2008	
1,2-Dibromo-3-chloropropane	EPA 8260B	8G07013	4.0	ND	0.804	7/2/2008	7/7/2008	
Dibromochloromethane	EPA 8260B	8G07013	1.6	ND	0.804	7/2/2008	7/7/2008	
1,2-Dibromoethane (EDB)	EPA 8260B	8G07013	1.6	ND	0.804	7/2/2008	7/7/2008	
Dibromomethane	EPA 8260B	8G07013	1.6	ND	0.804	7/2/2008	7/7/2008	
1,2-Dichlorobenzene	EPA 8260B	8G07013	1.6	ND	0.804	7/2/2008	7/7/2008	
1,3-Dichlorobenzene	EPA 8260B	8G07013	1.6	ND	0.804	7/2/2008	7/7/2008	
1,4-Dichlorobenzene	EPA 8260B	8G07013	1.6	ND	0.804	7/2/2008	7/7/2008	
Dichlorodifluoromethane	EPA 8260B	8G07013	4.0	ND	0.804	7/2/2008	7/7/2008	
1,1-Dichloroethane	EPA 8260B	8G07013	1.6	ND	0.804	7/2/2008	7/7/2008	
cis-1,2-Dichloroethene	EPA 8260B	8G07013	1.6	ND	0.804	7/2/2008	7/7/2008	
trans-1,2-Dichloroethene	EPA 8260B	8G07013	1.6	ND	0.804	7/2/2008	7/7/2008	
1,1-Dichloroethene	EPA 8260B	8G07013	4.0	ND	0.804	7/2/2008	7/7/2008	
1,3-Dichloropropane	EPA 8260B	8G07013	1.6	ND	0.804	7/2/2008	7/7/2008	
2,2-Dichloropropane	EPA 8260B	8G07013	1.6	ND	0.804	7/2/2008	7/7/2008	
1,2-Dichloropropane	EPA 8260B	8G07013	1.6	ND	0.804	7/2/2008	7/7/2008	
cis-1,3-Dichloropropene	EPA 8260B	8G07013	1.6	ND	0.804	7/2/2008	7/7/2008	
trans-1,3-Dichloropropene	EPA 8260B	8G07013	1.6	ND	0.804	7/2/2008	7/7/2008	
1,1-Dichloropropene	EPA 8260B	8G07013	1.6	ND	0.804	7/2/2008	7/7/2008	
Ethylbenzene	EPA 8260B	8G07013	1.6	ND	0.804	7/2/2008	7/7/2008	
1,2-Dichloroethane	EPA 8260B	8G07013	1.6	ND	0.804	7/2/2008	7/7/2008	
Hexachlorobutadiene	EPA 8260B	8G07013	4.0	ND	0.804	7/2/2008	7/7/2008	
Isopropylbenzene	EPA 8260B	8G07013	1.6	ND	0.804	7/2/2008	7/7/2008	
p-Isopropyltoluene	EPA 8260B	8G07013	1.6	ND	0.804	7/2/2008	7/7/2008	
Methylene chloride	EPA 8260B	8G07013	16	ND	0.804	7/2/2008	7/7/2008	
Naphthalene	EPA 8260B	8G07013	4.0	ND	0.804	7/2/2008	7/7/2008	

TestAmerica Irvine

Sushmitha Reddy
Project Manager

The results pertain only to the samples tested in the laboratory. This report shall not be reproduced, except in full, without written permission from TestAmerica.

TestAmerica
THE LEADER IN ENVIRONMENTAL TESTING

17461 Derian Avenue. Suite 100, Irvine, CA 92614 (949) 261-1022 Fax:(949) 260-3297

Geologica
303 La Jolla Drive
Newport Beach, CA 92663
Attention: Charles Wechsler

Project ID: Eastman Kodak Company
NPEC03: EKC WHITTIER WAREHOUSE
Report Number: IRG0312

Sampled: 07/01/08-07/03/08
Received: 07/03/08

VOLATILE ORGANICS by GC/MS (EPA 5035/8260B)

Analyte	Method	Batch	Reporting Limit	Sample Result	Dilution Factor	Date Extracted	Date Analyzed	Data Qualifiers
Sample ID: IRG0312-13 (B-7/6' - Soil) - cont.				**Sampled: 07/02/08**				
Reporting Units: ug/kg								
n-Propylbenzene	EPA 8260B	8G07013	1.6	ND	0.804	7/2/2008	7/7/2008	L
Styrene	EPA 8260B	8G07013	1.6	ND	0.804	7/2/2008	7/7/2008	
1,1,1,2-Tetrachloroethane	EPA 8260B	8G07013	4.0	ND	0.804	7/2/2008	7/7/2008	
1,1,2,2-Tetrachloroethane	EPA 8260B	8G07013	1.6	ND	0.804	7/2/2008	7/7/2008	
Tetrachloroethene	EPA 8260B	8G07013	1.6	**2.1**	0.804	7/2/2008	7/7/2008	
Toluene	EPA 8260B	8G07013	1.6	ND	0.804	7/2/2008	7/7/2008	
1,2,3-Trichlorobenzene	EPA 8260B	8G07013	4.0	ND	0.804	7/2/2008	7/7/2008	
1,2,4-Trichlorobenzene	EPA 8260B	8G07013	4.0	ND	0.804	7/2/2008	7/7/2008	
1,1,1-Trichloroethane	EPA 8260B	8G07013	1.6	**3.9**	0.804	7/2/2008	7/7/2008	
1,1,2-Trichloroethane	EPA 8260B	8G07013	1.6	ND	0.804	7/2/2008	7/7/2008	
Trichloroethene	EPA 8260B	8G07013	1.6	ND	0.804	7/2/2008	7/7/2008	
Trichlorofluoromethane	EPA 8260B	8G07013	4.0	ND	0.804	7/2/2008	7/7/2008	
1,2,3-Trichloropropane	EPA 8260B	8G07013	8.0	ND	0.804	7/2/2008	7/7/2008	
1,2,4-Trimethylbenzene	EPA 8260B	8G07013	1.6	ND	0.804	7/2/2008	7/7/2008	
1,3,5-Trimethylbenzene	EPA 8260B	8G07013	1.6	ND	0.804	7/2/2008	7/7/2008	
Vinyl chloride	EPA 8260B	8G07013	4.0	ND	0.804	7/2/2008	7/7/2008	
m,p-Xylenes	EPA 8260B	8G07013	1.6	ND	0.804	7/2/2008	7/7/2008	
o-Xylene	EPA 8260B	8G07013	1.6	ND	0.804	7/2/2008	7/7/2008	
Di-isopropyl Ether (DIPE)	EPA 8260B	8G07013	4.0	ND	0.804	7/2/2008	7/7/2008	
Ethyl tert-Butyl Ether (ETBE)	EPA 8260B	8G07013	4.0	ND	0.804	7/2/2008	7/7/2008	
Methyl-tert-butyl Ether (MTBE)	EPA 8260B	8G07013	4.0	ND	0.804	7/2/2008	7/7/2008	
tert-Amyl Methyl Ether (TAME)	EPA 8260B	8G07013	4.0	ND	0.804	7/2/2008	7/7/2008	
tert-Butanol (TBA)	EPA 8260B	8G07013	80	ND	0.804	7/2/2008	7/7/2008	
Surrogate: 4-Bromofluorobenzene (75-120%)				*92 %*				
Surrogate: Dibromofluoromethane (80-135%)				*105 %*				
Surrogate: Toluene-d8 (80-120%)				*102 %*				

TestAmerica Irvine

Sushmitha Reddy
Project Manager

The results pertain only to the samples tested in the laboratory. This report shall not be reproduced, except in full, without written permission from TestAmerica.

TestAmerica
THE LEADER IN ENVIRONMENTAL TESTING

17461 Derian Avenue. Suite 100, Irvine, CA 92614 (949) 261-1022 Fax:(949) 260-3297

Geologica
303 La Jolla Drive
Newport Beach, CA 92663
Attention: Charles Wechsler

Project ID: Eastman Kodak Company
NPEC03: EKC WHITTIER WAREHOUSE
Report Number: IRG0312

Sampled: 07/01/08-07/03/08
Received: 07/03/08

VOLATILE ORGANICS by GC/MS (EPA 5035/8260B)

Analyte	Method	Batch	Reporting Limit	Sample Result	Dilution Factor	Date Extracted	Date Analyzed	Data Qualifiers
Sample ID: IRG0312-14 (B-7/10' - Soil)				**Sampled: 07/02/08**				
Reporting Units: ug/kg								
Benzene	EPA 8260B	8G07013	2.3	ND	1.13	7/2/2008	7/7/2008	
Bromobenzene	EPA 8260B	8G07013	5.7	ND	1.13	7/2/2008	7/7/2008	
Bromochloromethane	EPA 8260B	8G07013	5.7	ND	1.13	7/2/2008	7/7/2008	
Bromodichloromethane	EPA 8260B	8G07013	2.3	ND	1.13	7/2/2008	7/7/2008	
Bromoform	EPA 8260B	8G07013	5.7	ND	1.13	7/2/2008	7/7/2008	
Bromomethane	EPA 8260B	8G07013	5.7	ND	1.13	7/2/2008	7/7/2008	
n-Butylbenzene	EPA 8260B	8G07013	5.7	ND	1.13	7/2/2008	7/7/2008	L
tert-Butylbenzene	EPA 8260B	8G07013	5.7	ND	1.13	7/2/2008	7/7/2008	L
sec-Butylbenzene	EPA 8260B	8G07013	5.7	ND	1.13	7/2/2008	7/7/2008	
Carbon tetrachloride	EPA 8260B	8G07013	5.7	ND	1.13	7/2/2008	7/7/2008	
Chlorobenzene	EPA 8260B	8G07013	2.3	ND	1.13	7/2/2008	7/7/2008	
Chloroethane	EPA 8260B	8G07013	5.7	ND	1.13	7/2/2008	7/7/2008	
Chloroform	EPA 8260B	8G07013	2.3	ND	1.13	7/2/2008	7/7/2008	
Chloromethane	EPA 8260B	8G07013	5.7	ND	1.13	7/2/2008	7/7/2008	
4-Chlorotoluene	EPA 8260B	8G07013	5.7	ND	1.13	7/2/2008	7/7/2008	
2-Chlorotoluene	EPA 8260B	8G07013	5.7	ND	1.13	7/2/2008	7/7/2008	
1,2-Dibromo-3-chloropropane	EPA 8260B	8G07013	5.7	ND	1.13	7/2/2008	7/7/2008	
Dibromochloromethane	EPA 8260B	8G07013	2.3	ND	1.13	7/2/2008	7/7/2008	
1,2-Dibromoethane (EDB)	EPA 8260B	8G07013	2.3	ND	1.13	7/2/2008	7/7/2008	
Dibromomethane	EPA 8260B	8G07013	2.3	ND	1.13	7/2/2008	7/7/2008	
1,2-Dichlorobenzene	EPA 8260B	8G07013	2.3	ND	1.13	7/2/2008	7/7/2008	
1,3-Dichlorobenzene	EPA 8260B	8G07013	2.3	ND	1.13	7/2/2008	7/7/2008	
1,4-Dichlorobenzene	EPA 8260B	8G07013	2.3	ND	1.13	7/2/2008	7/7/2008	
Dichlorodifluoromethane	EPA 8260B	8G07013	5.7	ND	1.13	7/2/2008	7/7/2008	
1,1-Dichloroethane	EPA 8260B	8G07013	2.3	ND	1.13	7/2/2008	7/7/2008	
cis-1,2-Dichloroethene	EPA 8260B	8G07013	2.3	ND	1.13	7/2/2008	7/7/2008	
trans-1,2-Dichloroethene	EPA 8260B	8G07013	2.3	ND	1.13	7/2/2008	7/7/2008	
1,1-Dichloroethene	EPA 8260B	8G07013	5.7	ND	1.13	7/2/2008	7/7/2008	
1,3-Dichloropropane	EPA 8260B	8G07013	2.3	ND	1.13	7/2/2008	7/7/2008	
2,2-Dichloropropane	EPA 8260B	8G07013	2.3	ND	1.13	7/2/2008	7/7/2008	
1,2-Dichloropropane	EPA 8260B	8G07013	2.3	ND	1.13	7/2/2008	7/7/2008	
cis-1,3-Dichloropropene	EPA 8260B	8G07013	2.3	ND	1.13	7/2/2008	7/7/2008	
trans-1,3-Dichloropropene	EPA 8260B	8G07013	2.3	ND	1.13	7/2/2008	7/7/2008	
1,1-Dichloropropene	EPA 8260B	8G07013	2.3	ND	1.13	7/2/2008	7/7/2008	
Ethylbenzene	EPA 8260B	8G07013	2.3	ND	1.13	7/2/2008	7/7/2008	
1,2-Dichloroethane	EPA 8260B	8G07013	2.3	ND	1.13	7/2/2008	7/7/2008	
Hexachlorobutadiene	EPA 8260B	8G07013	5.7	ND	1.13	7/2/2008	7/7/2008	
Isopropylbenzene	EPA 8260B	8G07013	2.3	ND	1.13	7/2/2008	7/7/2008	
p-Isopropyltoluene	EPA 8260B	8G07013	2.3	ND	1.13	7/2/2008	7/7/2008	
Methylene chloride	EPA 8260B	8G07013	23	ND	1.13	7/2/2008	7/7/2008	
Naphthalene	EPA 8260B	8G07013	5.7	ND	1.13	7/2/2008	7/7/2008	

TestAmerica Irvine

Sushmitha Reddy
Project Manager

The results pertain only to the samples tested in the laboratory. This report shall not be reproduced, except in full, without written permission from TestAmerica.

TestAmerica
THE LEADER IN ENVIRONMENTAL TESTING

17461 Derian Avenue. Suite 100, Irvine, CA 92614 (949) 261-1022 Fax:(949) 260-3297

Geologica
303 La Jolla Drive
Newport Beach, CA 92663
Attention: Charles Wechsler

Project ID: Eastman Kodak Company
NPEC03: EKC WHITTIER WAREHOUSE
Report Number: IRG0312

Sampled: 07/01/08-07/03/08
Received: 07/03/08

VOLATILE ORGANICS by GC/MS (EPA 5035/8260B)

Analyte	Method	Batch	Reporting Limit	Sample Result	Dilution Factor	Date Extracted	Date Analyzed	Data Qualifiers
Sample ID: IRG0312-14 (B-7/10' - Soil) - cont.				**Sampled: 07/02/08**				
Reporting Units: ug/kg								
n-Propylbenzene	EPA 8260B	8G07013	2.3	ND	1.13	7/2/2008	7/7/2008	L
Styrene	EPA 8260B	8G07013	2.3	ND	1.13	7/2/2008	7/7/2008	
1,1,1,2-Tetrachloroethane	EPA 8260B	8G07013	5.7	ND	1.13	7/2/2008	7/7/2008	
1,1,2,2-Tetrachloroethane	EPA 8260B	8G07013	2.3	ND	1.13	7/2/2008	7/7/2008	
Tetrachloroethene	EPA 8260B	8G07013	2.3	ND	1.13	7/2/2008	7/7/2008	
Toluene	EPA 8260B	8G07013	2.3	**2.4**	1.13	7/2/2008	7/7/2008	
1,2,3-Trichlorobenzene	EPA 8260B	8G07013	5.7	ND	1.13	7/2/2008	7/7/2008	
1,2,4-Trichlorobenzene	EPA 8260B	8G07013	5.7	ND	1.13	7/2/2008	7/7/2008	
1,1,1-Trichloroethane	EPA 8260B	8G07013	2.3	ND	1.13	7/2/2008	7/7/2008	
1,1,2-Trichloroethane	EPA 8260B	8G07013	2.3	ND	1.13	7/2/2008	7/7/2008	
Trichloroethene	EPA 8260B	8G07013	2.3	ND	1.13	7/2/2008	7/7/2008	
Trichlorofluoromethane	EPA 8260B	8G07013	5.7	ND	1.13	7/2/2008	7/7/2008	
1,2,3-Trichloropropane	EPA 8260B	8G07013	11	ND	1.13	7/2/2008	7/7/2008	
1,2,4-Trimethylbenzene	EPA 8260B	8G07013	2.3	ND	1.13	7/2/2008	7/7/2008	
1,3,5-Trimethylbenzene	EPA 8260B	8G07013	2.3	ND	1.13	7/2/2008	7/7/2008	
Vinyl chloride	EPA 8260B	8G07013	5.7	ND	1.13	7/2/2008	7/7/2008	
m,p-Xylenes	EPA 8260B	8G07013	2.3	ND	1.13	7/2/2008	7/7/2008	
o-Xylene	EPA 8260B	8G07013	2.3	ND	1.13	7/2/2008	7/7/2008	
Di-isopropyl Ether (DIPE)	EPA 8260B	8G07013	5.7	ND	1.13	7/2/2008	7/7/2008	
Ethyl tert-Butyl Ether (ETBE)	EPA 8260B	8G07013	5.7	ND	1.13	7/2/2008	7/7/2008	
Methyl-tert-butyl Ether (MTBE)	EPA 8260B	8G07013	5.7	ND	1.13	7/2/2008	7/7/2008	
tert-Amyl Methyl Ether (TAME)	EPA 8260B	8G07013	5.7	ND	1.13	7/2/2008	7/7/2008	
tert-Butanol (TBA)	EPA 8260B	8G07013	110	ND	1.13	7/2/2008	7/7/2008	
Surrogate: 4-Bromofluorobenzene (75-120%)				*98 %*				
Surrogate: Dibromofluoromethane (80-135%)				*105 %*				
Surrogate: Toluene-d8 (80-120%)				*104 %*				

TestAmerica Irvine

Sushmitha Reddy
Project Manager

The results pertain only to the samples tested in the laboratory. This report shall not be reproduced, except in full, without written permission from TestAmerica.

TestAmerica
THE LEADER IN ENVIRONMENTAL TESTING

17461 Derian Avenue. Suite 100, Irvine, CA 92614 (949) 261-1022 Fax:(949) 260-3297

Geologica
303 La Jolla Drive
Newport Beach, CA 92663
Attention: Charles Wechsler

Project ID: Eastman Kodak Company
NPEC03: EKC WHITTIER WAREHOUSE
Report Number: IRG0312

Sampled: 07/01/08-07/03/08
Received: 07/03/08

VOLATILE ORGANICS by GC/MS (EPA 5035/8260B)

Analyte	Method	Batch	Reporting Limit	Sample Result	Dilution Factor	Date Extracted	Date Analyzed	Data Qualifiers
Sample ID: IRG0312-15 (B-7/15' - Soil)				**Sampled: 07/02/08**				
Reporting Units: ug/kg								
Benzene	EPA 8260B	8G12027	1.8	ND	0.89	7/2/2008	7/12/2008	
Bromobenzene	EPA 8260B	8G12027	4.4	ND	0.89	7/2/2008	7/12/2008	
Bromochloromethane	EPA 8260B	8G12027	4.4	ND	0.89	7/2/2008	7/12/2008	
Bromodichloromethane	EPA 8260B	8G12027	1.8	ND	0.89	7/2/2008	7/12/2008	
Bromoform	EPA 8260B	8G12027	4.4	ND	0.89	7/2/2008	7/12/2008	
Bromomethane	EPA 8260B	8G12027	4.4	ND	0.89	7/2/2008	7/12/2008	
n-Butylbenzene	EPA 8260B	8G12027	4.4	ND	0.89	7/2/2008	7/12/2008	
tert-Butylbenzene	EPA 8260B	8G12027	4.4	ND	0.89	7/2/2008	7/12/2008	
sec-Butylbenzene	EPA 8260B	8G12027	4.4	ND	0.89	7/2/2008	7/12/2008	
Carbon tetrachloride	EPA 8260B	8G12027	4.4	ND	0.89	7/2/2008	7/12/2008	
Chlorobenzene	EPA 8260B	8G12027	1.8	ND	0.89	7/2/2008	7/12/2008	
Chloroethane	EPA 8260B	8G12027	4.4	ND	0.89	7/2/2008	7/12/2008	
Chloroform	EPA 8260B	8G12027	1.8	ND	0.89	7/2/2008	7/12/2008	
Chloromethane	EPA 8260B	8G12027	4.4	ND	0.89	7/2/2008	7/12/2008	
4-Chlorotoluene	EPA 8260B	8G12027	4.4	ND	0.89	7/2/2008	7/12/2008	
2-Chlorotoluene	EPA 8260B	8G12027	4.4	ND	0.89	7/2/2008	7/12/2008	
1,2-Dibromo-3-chloropropane	EPA 8260B	8G12027	4.4	ND	0.89	7/2/2008	7/12/2008	L
Dibromochloromethane	EPA 8260B	8G12027	1.8	ND	0.89	7/2/2008	7/12/2008	
1,2-Dibromoethane (EDB)	EPA 8260B	8G12027	1.8	ND	0.89	7/2/2008	7/12/2008	
Dibromomethane	EPA 8260B	8G12027	1.8	ND	0.89	7/2/2008	7/12/2008	
1,2-Dichlorobenzene	EPA 8260B	8G12027	1.8	ND	0.89	7/2/2008	7/12/2008	
1,3-Dichlorobenzene	EPA 8260B	8G12027	1.8	ND	0.89	7/2/2008	7/12/2008	
1,4-Dichlorobenzene	EPA 8260B	8G12027	1.8	ND	0.89	7/2/2008	7/12/2008	
Dichlorodifluoromethane	EPA 8260B	8G12027	4.4	ND	0.89	7/2/2008	7/12/2008	
1,1-Dichloroethane	EPA 8260B	8G12027	1.8	ND	0.89	7/2/2008	7/12/2008	
cis-1,2-Dichloroethene	EPA 8260B	8G12027	1.8	ND	0.89	7/2/2008	7/12/2008	
trans-1,2-Dichloroethene	EPA 8260B	8G12027	1.8	ND	0.89	7/2/2008	7/12/2008	
1,1-Dichloroethene	EPA 8260B	8G12027	4.4	ND	0.89	7/2/2008	7/12/2008	
1,3-Dichloropropane	EPA 8260B	8G12027	1.8	ND	0.89	7/2/2008	7/12/2008	
2,2-Dichloropropane	EPA 8260B	8G12027	1.8	ND	0.89	7/2/2008	7/12/2008	
1,2-Dichloropropane	EPA 8260B	8G12027	1.8	ND	0.89	7/2/2008	7/12/2008	
cis-1,3-Dichloropropene	EPA 8260B	8G12027	1.8	ND	0.89	7/2/2008	7/12/2008	L
trans-1,3-Dichloropropene	EPA 8260B	8G12027	1.8	ND	0.89	7/2/2008	7/12/2008	
1,1-Dichloropropene	EPA 8260B	8G12027	1.8	ND	0.89	7/2/2008	7/12/2008	
Ethylbenzene	EPA 8260B	8G12027	1.8	ND	0.89	7/2/2008	7/12/2008	
1,2-Dichloroethane	EPA 8260B	8G12027	1.8	ND	0.89	7/2/2008	7/12/2008	
Hexachlorobutadiene	EPA 8260B	8G12027	4.4	ND	0.89	7/2/2008	7/12/2008	
Isopropylbenzene	EPA 8260B	8G12027	1.8	ND	0.89	7/2/2008	7/12/2008	
p-Isopropyltoluene	EPA 8260B	8G12027	1.8	ND	0.89	7/2/2008	7/12/2008	
Methylene chloride	EPA 8260B	8G12027	18	ND	0.89	7/2/2008	7/12/2008	
Naphthalene	EPA 8260B	8G12027	4.4	ND	0.89	7/2/2008	7/12/2008	

TestAmerica Irvine

Sushmitha Reddy
Project Manager

The results pertain only to the samples tested in the laboratory. This report shall not be reproduced, except in full, without written permission from TestAmerica.

TestAmerica
THE LEADER IN ENVIRONMENTAL TESTING

17461 Derian Avenue. Suite 100, Irvine, CA 92614 (949) 261-1022 Fax:(949) 260-3297

Geologica
303 La Jolla Drive
Newport Beach, CA 92663
Attention: Charles Wechsler

Project ID: Eastman Kodak Company
NPEC03: EKC WHITTIER WAREHOUSE
Report Number: IRG0312

Sampled: 07/01/08-07/03/08
Received: 07/03/08

VOLATILE ORGANICS by GC/MS (EPA 5035/8260B)

Analyte	Method	Batch	Reporting Limit	Sample Result	Dilution Factor	Date Extracted	Date Analyzed	Data Qualifiers
Sample ID: IRG0312-15 (B-7/15' - Soil) - cont.				**Sampled: 07/02/08**				
Reporting Units: ug/kg								
n-Propylbenzene	EPA 8260B	8G12027	1.8	ND	0.89	7/2/2008	7/12/2008	
Styrene	EPA 8260B	8G12027	1.8	ND	0.89	7/2/2008	7/12/2008	
1,1,1,2-Tetrachloroethane	EPA 8260B	8G12027	4.4	ND	0.89	7/2/2008	7/12/2008	
1,1,2,2-Tetrachloroethane	EPA 8260B	8G12027	1.8	ND	0.89	7/2/2008	7/12/2008	
Tetrachloroethene	EPA 8260B	8G12027	1.8	ND	0.89	7/2/2008	7/12/2008	
Toluene	EPA 8260B	8G12027	1.8	ND	0.89	7/2/2008	7/12/2008	
1,2,3-Trichlorobenzene	EPA 8260B	8G12027	4.4	ND	0.89	7/2/2008	7/12/2008	
1,2,4-Trichlorobenzene	EPA 8260B	8G12027	4.4	ND	0.89	7/2/2008	7/12/2008	
1,1,1-Trichloroethane	EPA 8260B	8G12027	1.8	ND	0.89	7/2/2008	7/12/2008	
1,1,2-Trichloroethane	EPA 8260B	8G12027	1.8	ND	0.89	7/2/2008	7/12/2008	
Trichloroethene	EPA 8260B	8G12027	1.8	ND	0.89	7/2/2008	7/12/2008	
Trichlorofluoromethane	EPA 8260B	8G12027	4.4	ND	0.89	7/2/2008	7/12/2008	
1,2,3-Trichloropropane	EPA 8260B	8G12027	8.9	ND	0.89	7/2/2008	7/12/2008	
1,2,4-Trimethylbenzene	EPA 8260B	8G12027	1.8	ND	0.89	7/2/2008	7/12/2008	
1,3,5-Trimethylbenzene	EPA 8260B	8G12027	1.8	ND	0.89	7/2/2008	7/12/2008	
Vinyl chloride	EPA 8260B	8G12027	4.4	ND	0.89	7/2/2008	7/12/2008	
m,p-Xylenes	EPA 8260B	8G12027	1.8	ND	0.89	7/2/2008	7/12/2008	
o-Xylene	EPA 8260B	8G12027	1.8	ND	0.89	7/2/2008	7/12/2008	
Di-isopropyl Ether (DIPE)	EPA 8260B	8G12027	4.4	ND	0.89	7/2/2008	7/12/2008	
Ethyl tert-Butyl Ether (ETBE)	EPA 8260B	8G12027	4.4	ND	0.89	7/2/2008	7/12/2008	
Methyl-tert-butyl Ether (MTBE)	EPA 8260B	8G12027	4.4	ND	0.89	7/2/2008	7/12/2008	
tert-Amyl Methyl Ether (TAME)	EPA 8260B	8G12027	4.4	ND	0.89	7/2/2008	7/12/2008	
tert-Butanol (TBA)	EPA 8260B	8G12027	89	ND	0.89	7/2/2008	7/12/2008	
Surrogate: 4-Bromofluorobenzene (75-120%)				*91 %*				
Surrogate: Dibromofluoromethane (80-135%)				*108 %*				
Surrogate: Toluene-d8 (80-120%)				*98 %*				

TestAmerica Irvine

Sushmitha Reddy
Project Manager

The results pertain only to the samples tested in the laboratory. This report shall not be reproduced, except in full, without written permission from TestAmerica.

TestAmerica
THE LEADER IN ENVIRONMENTAL TESTING

17461 Derian Avenue. Suite 100, Irvine, CA 92614 (949) 261-1022 Fax:(949) 260-3297

Geologica
303 La Jolla Drive
Newport Beach, CA 92663
Attention: Charles Wechsler

Project ID: Eastman Kodak Company
NPEC03: EKC WHITTIER WAREHOUSE
Report Number: IRG0312

Sampled: 07/01/08-07/03/08
Received: 07/03/08

VOLATILE ORGANICS by GC/MS (EPA 5035/8260B)

Analyte	Method	Batch	Reporting Limit	Sample Result	Dilution Factor	Date Extracted	Date Analyzed	Data Qualifiers
Sample ID: IRG0312-16 (B-7/20' - Soil)				**Sampled: 07/02/08**				
Reporting Units: ug/kg								
Benzene	EPA 8260B	8G12027	1.8	ND	0.898	7/2/2008	7/12/2008	
Bromobenzene	EPA 8260B	8G12027	4.5	ND	0.898	7/2/2008	7/12/2008	
Bromochloromethane	EPA 8260B	8G12027	4.5	ND	0.898	7/2/2008	7/12/2008	
Bromodichloromethane	EPA 8260B	8G12027	1.8	ND	0.898	7/2/2008	7/12/2008	
Bromoform	EPA 8260B	8G12027	4.5	ND	0.898	7/2/2008	7/12/2008	
Bromomethane	EPA 8260B	8G12027	4.5	ND	0.898	7/2/2008	7/12/2008	
n-Butylbenzene	EPA 8260B	8G12027	4.5	ND	0.898	7/2/2008	7/12/2008	
tert-Butylbenzene	EPA 8260B	8G12027	4.5	ND	0.898	7/2/2008	7/12/2008	
sec-Butylbenzene	EPA 8260B	8G12027	4.5	ND	0.898	7/2/2008	7/12/2008	
Carbon tetrachloride	EPA 8260B	8G12027	4.5	ND	0.898	7/2/2008	7/12/2008	
Chlorobenzene	EPA 8260B	8G12027	1.8	ND	0.898	7/2/2008	7/12/2008	
Chloroethane	EPA 8260B	8G12027	4.5	ND	0.898	7/2/2008	7/12/2008	
Chloroform	EPA 8260B	8G12027	1.8	ND	0.898	7/2/2008	7/12/2008	
Chloromethane	EPA 8260B	8G12027	4.5	ND	0.898	7/2/2008	7/12/2008	
4-Chlorotoluene	EPA 8260B	8G12027	4.5	ND	0.898	7/2/2008	7/12/2008	
2-Chlorotoluene	EPA 8260B	8G12027	4.5	ND	0.898	7/2/2008	7/12/2008	
1,2-Dibromo-3-chloropropane	EPA 8260B	8G12027	4.5	ND	0.898	7/2/2008	7/12/2008	L
Dibromochloromethane	EPA 8260B	8G12027	1.8	ND	0.898	7/2/2008	7/12/2008	
1,2-Dibromoethane (EDB)	EPA 8260B	8G12027	1.8	ND	0.898	7/2/2008	7/12/2008	
Dibromomethane	EPA 8260B	8G12027	1.8	ND	0.898	7/2/2008	7/12/2008	
1,2-Dichlorobenzene	EPA 8260B	8G12027	1.8	ND	0.898	7/2/2008	7/12/2008	
1,3-Dichlorobenzene	EPA 8260B	8G12027	1.8	ND	0.898	7/2/2008	7/12/2008	
1,4-Dichlorobenzene	EPA 8260B	8G12027	1.8	ND	0.898	7/2/2008	7/12/2008	
Dichlorodifluoromethane	EPA 8260B	8G12027	4.5	ND	0.898	7/2/2008	7/12/2008	
1,1-Dichloroethane	EPA 8260B	8G12027	1.8	ND	0.898	7/2/2008	7/12/2008	
cis-1,2-Dichloroethene	EPA 8260B	8G12027	1.8	ND	0.898	7/2/2008	7/12/2008	
trans-1,2-Dichloroethene	EPA 8260B	8G12027	1.8	ND	0.898	7/2/2008	7/12/2008	
1,1-Dichloroethene	EPA 8260B	8G12027	4.5	ND	0.898	7/2/2008	7/12/2008	
1,3-Dichloropropane	EPA 8260B	8G12027	1.8	ND	0.898	7/2/2008	7/12/2008	
2,2-Dichloropropane	EPA 8260B	8G12027	1.8	ND	0.898	7/2/2008	7/12/2008	
1,2-Dichloropropane	EPA 8260B	8G12027	1.8	ND	0.898	7/2/2008	7/12/2008	
cis-1,3-Dichloropropene	EPA 8260B	8G12027	1.8	ND	0.898	7/2/2008	7/12/2008	L
trans-1,3-Dichloropropene	EPA 8260B	8G12027	1.8	ND	0.898	7/2/2008	7/12/2008	
1,1-Dichloropropene	EPA 8260B	8G12027	1.8	ND	0.898	7/2/2008	7/12/2008	
Ethylbenzene	EPA 8260B	8G12027	1.8	ND	0.898	7/2/2008	7/12/2008	
1,2-Dichloroethane	EPA 8260B	8G12027	1.8	ND	0.898	7/2/2008	7/12/2008	
Hexachlorobutadiene	EPA 8260B	8G12027	4.5	ND	0.898	7/2/2008	7/12/2008	
Isopropylbenzene	EPA 8260B	8G12027	1.8	ND	0.898	7/2/2008	7/12/2008	
p-Isopropyltoluene	EPA 8260B	8G12027	1.8	ND	0.898	7/2/2008	7/12/2008	
Methylene chloride	EPA 8260B	8G12027	18	ND	0.898	7/2/2008	7/12/2008	
Naphthalene	EPA 8260B	8G12027	4.5	ND	0.898	7/2/2008	7/12/2008	

TestAmerica Irvine

Sushmitha Reddy
Project Manager

The results pertain only to the samples tested in the laboratory. This report shall not be reproduced, except in full, without written permission from TestAmerica.

TestAmerica
THE LEADER IN ENVIRONMENTAL TESTING

17461 Derian Avenue. Suite 100, Irvine, CA 92614 (949) 261-1022 Fax:(949) 260-3297

Geologica
303 La Jolla Drive
Newport Beach, CA 92663
Attention: Charles Wechsler

Project ID: Eastman Kodak Company
NPEC03: EKC WHITTIER WAREHOUSE
Report Number: IRG0312

Sampled: 07/01/08-07/03/08
Received: 07/03/08

VOLATILE ORGANICS by GC/MS (EPA 5035/8260B)

Analyte	Method	Batch	Reporting Limit	Sample Result	Dilution Factor	Date Extracted	Date Analyzed	Data Qualifiers
Sample ID: IRG0312-16 (B-7/20' - Soil) - cont.				**Sampled: 07/02/08**				
Reporting Units: ug/kg								
n-Propylbenzene	EPA 8260B	8G12027	1.8	ND	0.898	7/2/2008	7/12/2008	
Styrene	EPA 8260B	8G12027	1.8	ND	0.898	7/2/2008	7/12/2008	
1,1,1,2-Tetrachloroethane	EPA 8260B	8G12027	4.5	ND	0.898	7/2/2008	7/12/2008	
1,1,2,2-Tetrachloroethane	EPA 8260B	8G12027	1.8	ND	0.898	7/2/2008	7/12/2008	
Tetrachloroethene	EPA 8260B	8G12027	1.8	ND	0.898	7/2/2008	7/12/2008	
Toluene	EPA 8260B	8G12027	1.8	ND	0.898	7/2/2008	7/12/2008	
1,2,3-Trichlorobenzene	EPA 8260B	8G12027	4.5	ND	0.898	7/2/2008	7/12/2008	
1,2,4-Trichlorobenzene	EPA 8260B	8G12027	4.5	ND	0.898	7/2/2008	7/12/2008	
1,1,1-Trichloroethane	EPA 8260B	8G12027	1.8	ND	0.898	7/2/2008	7/12/2008	
1,1,2-Trichloroethane	EPA 8260B	8G12027	1.8	ND	0.898	7/2/2008	7/12/2008	
Trichloroethene	EPA 8260B	8G12027	1.8	ND	0.898	7/2/2008	7/12/2008	
Trichlorofluoromethane	EPA 8260B	8G12027	4.5	ND	0.898	7/2/2008	7/12/2008	
1,2,3-Trichloropropane	EPA 8260B	8G12027	9.0	ND	0.898	7/2/2008	7/12/2008	
1,2,4-Trimethylbenzene	EPA 8260B	8G12027	1.8	ND	0.898	7/2/2008	7/12/2008	
1,3,5-Trimethylbenzene	EPA 8260B	8G12027	1.8	ND	0.898	7/2/2008	7/12/2008	
Vinyl chloride	EPA 8260B	8G12027	4.5	ND	0.898	7/2/2008	7/12/2008	
m,p-Xylenes	EPA 8260B	8G12027	1.8	ND	0.898	7/2/2008	7/12/2008	
o-Xylene	EPA 8260B	8G12027	1.8	ND	0.898	7/2/2008	7/12/2008	
Di-isopropyl Ether (DIPE)	EPA 8260B	8G12027	4.5	ND	0.898	7/2/2008	7/12/2008	
Ethyl tert-Butyl Ether (ETBE)	EPA 8260B	8G12027	4.5	ND	0.898	7/2/2008	7/12/2008	
Methyl-tert-butyl Ether (MTBE)	EPA 8260B	8G12027	4.5	ND	0.898	7/2/2008	7/12/2008	
tert-Amyl Methyl Ether (TAME)	EPA 8260B	8G12027	4.5	ND	0.898	7/2/2008	7/12/2008	
tert-Butanol (TBA)	EPA 8260B	8G12027	90	ND	0.898	7/2/2008	7/12/2008	
Surrogate: 4-Bromofluorobenzene (75-120%)				*93 %*				
Surrogate: Dibromofluoromethane (80-135%)				*111 %*				
Surrogate: Toluene-d8 (80-120%)				*99 %*				

TestAmerica Irvine

Sushmitha Reddy
Project Manager

The results pertain only to the samples tested in the laboratory. This report shall not be reproduced, except in full, without written permission from TestAmerica.

TestAmerica
THE LEADER IN ENVIRONMENTAL TESTING

17461 Derian Avenue. Suite 100, Irvine, CA 92614 (949) 261-1022 Fax:(949) 260-3297

Geologica
303 La Jolla Drive
Newport Beach, CA 92663
Attention: Charles Wechsler

Project ID: Eastman Kodak Company
NPEC03: EKC WHITTIER WAREHOUSE
Report Number: IRG0312

Sampled: 07/01/08-07/03/08
Received: 07/03/08

VOLATILE ORGANICS by GC/MS (EPA 5035/8260B)

Analyte	Method	Batch	Reporting Limit	Sample Result	Dilution Factor	Date Extracted	Date Analyzed	Data Qualifiers
Sample ID: IRG0312-17 (B-8/6' - Soil)				**Sampled: 07/02/08**				
Reporting Units: ug/kg								
Benzene	EPA 8260B	8G07013	1.4	ND	0.717	7/2/2008	7/8/2008	
Bromobenzene	EPA 8260B	8G07013	3.6	ND	0.717	7/2/2008	7/8/2008	
Bromochloromethane	EPA 8260B	8G07013	3.6	ND	0.717	7/2/2008	7/8/2008	
Bromodichloromethane	EPA 8260B	8G07013	1.4	ND	0.717	7/2/2008	7/8/2008	
Bromoform	EPA 8260B	8G07013	3.6	ND	0.717	7/2/2008	7/8/2008	
Bromomethane	EPA 8260B	8G07013	3.6	ND	0.717	7/2/2008	7/8/2008	
n-Butylbenzene	EPA 8260B	8G07013	3.6	ND	0.717	7/2/2008	7/8/2008	L
tert-Butylbenzene	EPA 8260B	8G07013	3.6	ND	0.717	7/2/2008	7/8/2008	L
sec-Butylbenzene	EPA 8260B	8G07013	3.6	ND	0.717	7/2/2008	7/8/2008	
Carbon tetrachloride	EPA 8260B	8G07013	3.6	ND	0.717	7/2/2008	7/8/2008	
Chlorobenzene	EPA 8260B	8G07013	1.4	ND	0.717	7/2/2008	7/8/2008	
Chloroethane	EPA 8260B	8G07013	3.6	ND	0.717	7/2/2008	7/8/2008	
Chloroform	EPA 8260B	8G07013	1.4	ND	0.717	7/2/2008	7/8/2008	
Chloromethane	EPA 8260B	8G07013	3.6	ND	0.717	7/2/2008	7/8/2008	
4-Chlorotoluene	EPA 8260B	8G07013	3.6	ND	0.717	7/2/2008	7/8/2008	
2-Chlorotoluene	EPA 8260B	8G07013	3.6	ND	0.717	7/2/2008	7/8/2008	
1,2-Dibromo-3-chloropropane	EPA 8260B	8G07013	3.6	ND	0.717	7/2/2008	7/8/2008	
Dibromochloromethane	EPA 8260B	8G07013	1.4	ND	0.717	7/2/2008	7/8/2008	
1,2-Dibromoethane (EDB)	EPA 8260B	8G07013	1.4	ND	0.717	7/2/2008	7/8/2008	
Dibromomethane	EPA 8260B	8G07013	1.4	ND	0.717	7/2/2008	7/8/2008	
1,2-Dichlorobenzene	EPA 8260B	8G07013	1.4	ND	0.717	7/2/2008	7/8/2008	
1,3-Dichlorobenzene	EPA 8260B	8G07013	1.4	ND	0.717	7/2/2008	7/8/2008	
1,4-Dichlorobenzene	EPA 8260B	8G07013	1.4	ND	0.717	7/2/2008	7/8/2008	
Dichlorodifluoromethane	EPA 8260B	8G07013	3.6	ND	0.717	7/2/2008	7/8/2008	
1,1-Dichloroethane	EPA 8260B	8G07013	1.4	ND	0.717	7/2/2008	7/8/2008	
cis-1,2-Dichloroethene	EPA 8260B	8G07013	1.4	ND	0.717	7/2/2008	7/8/2008	
trans-1,2-Dichloroethene	EPA 8260B	8G07013	1.4	ND	0.717	7/2/2008	7/8/2008	
1,1-Dichloroethene	EPA 8260B	8G07013	3.6	ND	0.717	7/2/2008	7/8/2008	
1,3-Dichloropropane	EPA 8260B	8G07013	1.4	ND	0.717	7/2/2008	7/8/2008	
2,2-Dichloropropane	EPA 8260B	8G07013	1.4	ND	0.717	7/2/2008	7/8/2008	
1,2-Dichloropropane	EPA 8260B	8G07013	1.4	ND	0.717	7/2/2008	7/8/2008	
cis-1,3-Dichloropropene	EPA 8260B	8G07013	1.4	ND	0.717	7/2/2008	7/8/2008	
trans-1,3-Dichloropropene	EPA 8260B	8G07013	1.4	ND	0.717	7/2/2008	7/8/2008	
1,1-Dichloropropene	EPA 8260B	8G07013	1.4	ND	0.717	7/2/2008	7/8/2008	
Ethylbenzene	EPA 8260B	8G07013	1.4	ND	0.717	7/2/2008	7/8/2008	
1,2-Dichloroethane	EPA 8260B	8G07013	1.4	ND	0.717	7/2/2008	7/8/2008	
Hexachlorobutadiene	EPA 8260B	8G07013	3.6	ND	0.717	7/2/2008	7/8/2008	
Isopropylbenzene	EPA 8260B	8G07013	1.4	ND	0.717	7/2/2008	7/8/2008	
p-Isopropyltoluene	EPA 8260B	8G07013	1.4	ND	0.717	7/2/2008	7/8/2008	
Methylene chloride	EPA 8260B	8G07013	14	ND	0.717	7/2/2008	7/8/2008	
Naphthalene	EPA 8260B	8G07013	3.6	ND	0.717	7/2/2008	7/8/2008	

TestAmerica Irvine

Sushmitha Reddy
Project Manager

The results pertain only to the samples tested in the laboratory. This report shall not be reproduced, except in full, without written permission from TestAmerica.

TestAmerica
THE LEADER IN ENVIRONMENTAL TESTING

17461 Derian Avenue. Suite 100, Irvine, CA 92614 (949) 261-1022 Fax:(949) 260-3297

Geologica
303 La Jolla Drive
Newport Beach, CA 92663
Attention: Charles Wechsler

Project ID: Eastman Kodak Company
NPEC03: EKC WHITTIER WAREHOUSE
Report Number: IRG0312

Sampled: 07/01/08-07/03/08
Received: 07/03/08

VOLATILE ORGANICS by GC/MS (EPA 5035/8260B)

Analyte	Method	Batch	Reporting Limit	Sample Result	Dilution Factor	Date Extracted	Date Analyzed	Data Qualifiers
Sample ID: IRG0312-17 (B-8/6' - Soil) - cont.				**Sampled: 07/02/08**				
Reporting Units: ug/kg								
n-Propylbenzene	EPA 8260B	8G07013	1.4	ND	0.717	7/2/2008	7/8/2008	L
Styrene	EPA 8260B	8G07013	1.4	ND	0.717	7/2/2008	7/8/2008	
1,1,1,2-Tetrachloroethane	EPA 8260B	8G07013	3.6	ND	0.717	7/2/2008	7/8/2008	
1,1,2,2-Tetrachloroethane	EPA 8260B	8G07013	1.4	ND	0.717	7/2/2008	7/8/2008	
Tetrachloroethene	EPA 8260B	8G07013	1.4	ND	0.717	7/2/2008	7/8/2008	
Toluene	EPA 8260B	8G07013	1.4	ND	0.717	7/2/2008	7/8/2008	
1,2,3-Trichlorobenzene	EPA 8260B	8G07013	3.6	ND	0.717	7/2/2008	7/8/2008	
1,2,4-Trichlorobenzene	EPA 8260B	8G07013	3.6	ND	0.717	7/2/2008	7/8/2008	
1,1,1-Trichloroethane	EPA 8260B	8G07013	1.4	ND	0.717	7/2/2008	7/8/2008	
1,1,2-Trichloroethane	EPA 8260B	8G07013	1.4	ND	0.717	7/2/2008	7/8/2008	
Trichloroethene	EPA 8260B	8G07013	1.4	ND	0.717	7/2/2008	7/8/2008	
Trichlorofluoromethane	EPA 8260B	8G07013	3.6	ND	0.717	7/2/2008	7/8/2008	
1,2,3-Trichloropropane	EPA 8260B	8G07013	7.2	ND	0.717	7/2/2008	7/8/2008	
1,2,4-Trimethylbenzene	EPA 8260B	8G07013	1.4	ND	0.717	7/2/2008	7/8/2008	
1,3,5-Trimethylbenzene	EPA 8260B	8G07013	1.4	ND	0.717	7/2/2008	7/8/2008	
Vinyl chloride	EPA 8260B	8G07013	3.6	ND	0.717	7/2/2008	7/8/2008	
m,p-Xylenes	EPA 8260B	8G07013	1.4	ND	0.717	7/2/2008	7/8/2008	
o-Xylene	EPA 8260B	8G07013	1.4	ND	0.717	7/2/2008	7/8/2008	
Di-isopropyl Ether (DIPE)	EPA 8260B	8G07013	3.6	ND	0.717	7/2/2008	7/8/2008	
Ethyl tert-Butyl Ether (ETBE)	EPA 8260B	8G07013	3.6	ND	0.717	7/2/2008	7/8/2008	
Methyl-tert-butyl Ether (MTBE)	EPA 8260B	8G07013	3.6	ND	0.717	7/2/2008	7/8/2008	
tert-Amyl Methyl Ether (TAME)	EPA 8260B	8G07013	3.6	ND	0.717	7/2/2008	7/8/2008	
tert-Butanol (TBA)	EPA 8260B	8G07013	72	ND	0.717	7/2/2008	7/8/2008	
Surrogate: 4-Bromofluorobenzene (75-120%)				*95 %*				
Surrogate: Dibromofluoromethane (80-135%)				*103 %*				
Surrogate: Toluene-d8 (80-120%)				*105 %*				

TestAmerica Irvine

Sushmitha Reddy
Project Manager

The results pertain only to the samples tested in the laboratory. This report shall not be reproduced, except in full, without written permission from TestAmerica.

TestAmerica
THE LEADER IN ENVIRONMENTAL TESTING

17461 Derian Avenue. Suite 100, Irvine, CA 92614 (949) 261-1022 Fax:(949) 260-3297

Geologica
303 La Jolla Drive
Newport Beach, CA 92663
Attention: Charles Wechsler

Project ID: Eastman Kodak Company
NPEC03: EKC WHITTIER WAREHOUSE
Report Number: IRG0312

Sampled: 07/01/08-07/03/08
Received: 07/03/08

VOLATILE ORGANICS by GC/MS (EPA 5035/8260B)

Analyte	Method	Batch	Reporting Limit	Sample Result	Dilution Factor	Date Extracted	Date Analyzed	Data Qualifiers
Sample ID: IRG0312-18 (B-8/10' - Soil)				**Sampled: 07/02/08**				
Reporting Units: ug/kg								
Benzene	EPA 8260B	8G07013	1.6	ND	0.814	7/2/2008	7/8/2008	
Bromobenzene	EPA 8260B	8G07013	4.1	ND	0.814	7/2/2008	7/8/2008	
Bromochloromethane	EPA 8260B	8G07013	4.1	ND	0.814	7/2/2008	7/8/2008	
Bromodichloromethane	EPA 8260B	8G07013	1.6	ND	0.814	7/2/2008	7/8/2008	
Bromoform	EPA 8260B	8G07013	4.1	ND	0.814	7/2/2008	7/8/2008	
Bromomethane	EPA 8260B	8G07013	4.1	ND	0.814	7/2/2008	7/8/2008	
n-Butylbenzene	EPA 8260B	8G07013	4.1	ND	0.814	7/2/2008	7/8/2008	L
tert-Butylbenzene	EPA 8260B	8G07013	4.1	ND	0.814	7/2/2008	7/8/2008	L
sec-Butylbenzene	EPA 8260B	8G07013	4.1	ND	0.814	7/2/2008	7/8/2008	
Carbon tetrachloride	EPA 8260B	8G07013	4.1	ND	0.814	7/2/2008	7/8/2008	
Chlorobenzene	EPA 8260B	8G07013	1.6	ND	0.814	7/2/2008	7/8/2008	
Chloroethane	EPA 8260B	8G07013	4.1	ND	0.814	7/2/2008	7/8/2008	
Chloroform	EPA 8260B	8G07013	1.6	ND	0.814	7/2/2008	7/8/2008	
Chloromethane	EPA 8260B	8G07013	4.1	ND	0.814	7/2/2008	7/8/2008	
4-Chlorotoluene	EPA 8260B	8G07013	4.1	ND	0.814	7/2/2008	7/8/2008	
2-Chlorotoluene	EPA 8260B	8G07013	4.1	ND	0.814	7/2/2008	7/8/2008	
1,2-Dibromo-3-chloropropane	EPA 8260B	8G07013	4.1	ND	0.814	7/2/2008	7/8/2008	
Dibromochloromethane	EPA 8260B	8G07013	1.6	ND	0.814	7/2/2008	7/8/2008	
1,2-Dibromoethane (EDB)	EPA 8260B	8G07013	1.6	ND	0.814	7/2/2008	7/8/2008	
Dibromomethane	EPA 8260B	8G07013	1.6	ND	0.814	7/2/2008	7/8/2008	
1,2-Dichlorobenzene	EPA 8260B	8G07013	1.6	ND	0.814	7/2/2008	7/8/2008	
1,3-Dichlorobenzene	EPA 8260B	8G07013	1.6	ND	0.814	7/2/2008	7/8/2008	
1,4-Dichlorobenzene	EPA 8260B	8G07013	1.6	ND	0.814	7/2/2008	7/8/2008	
Dichlorodifluoromethane	EPA 8260B	8G07013	4.1	ND	0.814	7/2/2008	7/8/2008	
1,1-Dichloroethane	EPA 8260B	8G07013	1.6	ND	0.814	7/2/2008	7/8/2008	
cis-1,2-Dichloroethene	EPA 8260B	8G07013	1.6	ND	0.814	7/2/2008	7/8/2008	
trans-1,2-Dichloroethene	EPA 8260B	8G07013	1.6	ND	0.814	7/2/2008	7/8/2008	
1,1-Dichloroethene	EPA 8260B	8G07013	4.1	ND	0.814	7/2/2008	7/8/2008	
1,3-Dichloropropane	EPA 8260B	8G07013	1.6	ND	0.814	7/2/2008	7/8/2008	
2,2-Dichloropropane	EPA 8260B	8G07013	1.6	ND	0.814	7/2/2008	7/8/2008	
1,2-Dichloropropane	EPA 8260B	8G07013	1.6	ND	0.814	7/2/2008	7/8/2008	
cis-1,3-Dichloropropene	EPA 8260B	8G07013	1.6	ND	0.814	7/2/2008	7/8/2008	
trans-1,3-Dichloropropene	EPA 8260B	8G07013	1.6	ND	0.814	7/2/2008	7/8/2008	
1,1-Dichloropropene	EPA 8260B	8G07013	1.6	ND	0.814	7/2/2008	7/8/2008	
Ethylbenzene	EPA 8260B	8G07013	1.6	ND	0.814	7/2/2008	7/8/2008	
1,2-Dichloroethane	EPA 8260B	8G07013	1.6	ND	0.814	7/2/2008	7/8/2008	
Hexachlorobutadiene	EPA 8260B	8G07013	4.1	ND	0.814	7/2/2008	7/8/2008	
Isopropylbenzene	EPA 8260B	8G07013	1.6	ND	0.814	7/2/2008	7/8/2008	
p-Isopropyltoluene	EPA 8260B	8G07013	1.6	ND	0.814	7/2/2008	7/8/2008	
Methylene chloride	EPA 8260B	8G07013	16	ND	0.814	7/2/2008	7/8/2008	
Naphthalene	EPA 8260B	8G07013	4.1	ND	0.814	7/2/2008	7/8/2008	

TestAmerica Irvine

Sushmitha Reddy
Project Manager

The results pertain only to the samples tested in the laboratory. This report shall not be reproduced, except in full, without written permission from TestAmerica.

TestAmerica
THE LEADER IN ENVIRONMENTAL TESTING

17461 Derian Avenue. Suite 100, Irvine, CA 92614 (949) 261-1022 Fax:(949) 260-3297

Geologica
303 La Jolla Drive
Newport Beach, CA 92663
Attention: Charles Wechsler

Project ID: Eastman Kodak Company
NPEC03: EKC WHITTIER WAREHOUSE
Report Number: IRG0312

Sampled: 07/01/08-07/03/08
Received: 07/03/08

VOLATILE ORGANICS by GC/MS (EPA 5035/8260B)

Analyte	Method	Batch	Reporting Limit	Sample Result	Dilution Factor	Date Extracted	Date Analyzed	Data Qualifiers
Sample ID: IRG0312-18 (B-8/10' - Soil) - cont.				**Sampled: 07/02/08**				
Reporting Units: ug/kg								
n-Propylbenzene	EPA 8260B	8G07013	1.6	ND	0.814	7/2/2008	7/8/2008	L
Styrene	EPA 8260B	8G07013	1.6	ND	0.814	7/2/2008	7/8/2008	
1,1,1,2-Tetrachloroethane	EPA 8260B	8G07013	4.1	ND	0.814	7/2/2008	7/8/2008	
1,1,2,2-Tetrachloroethane	EPA 8260B	8G07013	1.6	ND	0.814	7/2/2008	7/8/2008	
Tetrachloroethene	EPA 8260B	8G07013	1.6	ND	0.814	7/2/2008	7/8/2008	
Toluene	EPA 8260B	8G07013	1.6	ND	0.814	7/2/2008	7/8/2008	
1,2,3-Trichlorobenzene	EPA 8260B	8G07013	4.1	ND	0.814	7/2/2008	7/8/2008	
1,2,4-Trichlorobenzene	EPA 8260B	8G07013	4.1	ND	0.814	7/2/2008	7/8/2008	
1,1,1-Trichloroethane	EPA 8260B	8G07013	1.6	ND	0.814	7/2/2008	7/8/2008	
1,1,2-Trichloroethane	EPA 8260B	8G07013	1.6	ND	0.814	7/2/2008	7/8/2008	
Trichloroethene	EPA 8260B	8G07013	1.6	ND	0.814	7/2/2008	7/8/2008	
Trichlorofluoromethane	EPA 8260B	8G07013	4.1	ND	0.814	7/2/2008	7/8/2008	
1,2,3-Trichloropropane	EPA 8260B	8G07013	8.1	ND	0.814	7/2/2008	7/8/2008	
1,2,4-Trimethylbenzene	EPA 8260B	8G07013	1.6	ND	0.814	7/2/2008	7/8/2008	
1,3,5-Trimethylbenzene	EPA 8260B	8G07013	1.6	ND	0.814	7/2/2008	7/8/2008	
Vinyl chloride	EPA 8260B	8G07013	4.1	ND	0.814	7/2/2008	7/8/2008	
m,p-Xylenes	EPA 8260B	8G07013	1.6	ND	0.814	7/2/2008	7/8/2008	
o-Xylene	EPA 8260B	8G07013	1.6	ND	0.814	7/2/2008	7/8/2008	
Di-isopropyl Ether (DIPE)	EPA 8260B	8G07013	4.1	ND	0.814	7/2/2008	7/8/2008	
Ethyl tert-Butyl Ether (ETBE)	EPA 8260B	8G07013	4.1	ND	0.814	7/2/2008	7/8/2008	
Methyl-tert-butyl Ether (MTBE)	EPA 8260B	8G07013	4.1	ND	0.814	7/2/2008	7/8/2008	
tert-Amyl Methyl Ether (TAME)	EPA 8260B	8G07013	4.1	ND	0.814	7/2/2008	7/8/2008	
tert-Butanol (TBA)	EPA 8260B	8G07013	81	ND	0.814	7/2/2008	7/8/2008	
Surrogate: 4-Bromofluorobenzene (75-120%)				*97 %*				
Surrogate: Dibromofluoromethane (80-135%)				*106 %*				
Surrogate: Toluene-d8 (80-120%)				*104 %*				

TestAmerica Irvine

Sushmitha Reddy
Project Manager

The results pertain only to the samples tested in the laboratory. This report shall not be reproduced, except in full, without written permission from TestAmerica.

TestAmerica
THE LEADER IN ENVIRONMENTAL TESTING

17461 Derian Avenue. Suite 100, Irvine, CA 92614 (949) 261-1022 Fax:(949) 260-3297

Geologica
303 La Jolla Drive
Newport Beach, CA 92663
Attention: Charles Wechsler

Project ID: Eastman Kodak Company
NPEC03: EKC WHITTIER WAREHOUSE
Report Number: IRG0312

Sampled: 07/01/08-07/03/08
Received: 07/03/08

VOLATILE ORGANICS with OXYGENATES by GC/MS (EPA 8260B)

Analyte	Method	Batch	Reporting Limit	Sample Result	Dilution Factor	Date Extracted	Date Analyzed	Data Qualifiers
Sample ID: IRG0312-08 (B-5-GW - Water)				**Sampled: 07/02/08**				
Reporting Units: ug/l								
Trichloroethene	EPA 8260B	8G09002	20	**580**	10	7/9/2008	7/9/2008	
Surrogate: 4-Bromofluorobenzene (80-120%)				*99 %*				
Surrogate: Dibromofluoromethane (80-120%)				*115 %*				
Surrogate: Toluene-d8 (80-120%)				*100 %*				
Sample ID: IRG0312-08RE1 (B-5-GW - Water)				**Sampled: 07/02/08**				**P-HS**
Reporting Units: ug/l								
Trichlorofluoromethane	EPA 8260B	8G11002	5.0	**35**	1	7/11/2008	7/11/2008	
Surrogate: 4-Bromofluorobenzene (80-120%)				*95 %*				
Surrogate: Dibromofluoromethane (80-120%)				*94 %*				
Surrogate: Toluene-d8 (80-120%)				*102 %*				
Sample ID: IRG0312-08RE2 (B-5-GW - Water)				**Sampled: 07/02/08**				
Reporting Units: ug/l								
Benzene	EPA 8260B	8G07017	2.0	ND	1	7/7/2008	7/8/2008	
Bromobenzene	EPA 8260B	8G07017	5.0	ND	1	7/7/2008	7/8/2008	
Bromochloromethane	EPA 8260B	8G07017	5.0	ND	1	7/7/2008	7/8/2008	
Bromodichloromethane	EPA 8260B	8G07017	2.0	ND	1	7/7/2008	7/8/2008	
Bromoform	EPA 8260B	8G07017	5.0	ND	1	7/7/2008	7/8/2008	
Bromomethane	EPA 8260B	8G07017	5.0	ND	1	7/7/2008	7/8/2008	
n-Butylbenzene	EPA 8260B	8G07017	5.0	ND	1	7/7/2008	7/8/2008	
tert-Butylbenzene	EPA 8260B	8G07017	5.0	ND	1	7/7/2008	7/8/2008	
sec-Butylbenzene	EPA 8260B	8G07017	5.0	ND	1	7/7/2008	7/8/2008	
Carbon tetrachloride	EPA 8260B	8G07017	5.0	ND	1	7/7/2008	7/8/2008	
Chlorobenzene	EPA 8260B	8G07017	2.0	ND	1	7/7/2008	7/8/2008	
Chloroethane	EPA 8260B	8G07017	5.0	ND	1	7/7/2008	7/8/2008	
Chloroform	EPA 8260B	8G07017	2.0	**16**	1	7/7/2008	7/8/2008	
Chloromethane	EPA 8260B	8G07017	5.0	ND	1	7/7/2008	7/8/2008	
4-Chlorotoluene	EPA 8260B	8G07017	5.0	ND	1	7/7/2008	7/8/2008	
2-Chlorotoluene	EPA 8260B	8G07017	5.0	ND	1	7/7/2008	7/8/2008	
1,2-Dibromo-3-chloropropane	EPA 8260B	8G07017	5.0	ND	1	7/7/2008	7/8/2008	
Dibromochloromethane	EPA 8260B	8G07017	2.0	ND	1	7/7/2008	7/8/2008	
1,2-Dibromoethane (EDB)	EPA 8260B	8G07017	2.0	ND	1	7/7/2008	7/8/2008	
Dibromomethane	EPA 8260B	8G07017	2.0	ND	1	7/7/2008	7/8/2008	
1,2-Dichlorobenzene	EPA 8260B	8G07017	2.0	ND	1	7/7/2008	7/8/2008	
1,3-Dichlorobenzene	EPA 8260B	8G07017	2.0	ND	1	7/7/2008	7/8/2008	
1,4-Dichlorobenzene	EPA 8260B	8G07017	2.0	ND	1	7/7/2008	7/8/2008	
Dichlorodifluoromethane	EPA 8260B	8G07017	5.0	ND	1	7/7/2008	7/8/2008	
1,1-Dichloroethane	EPA 8260B	8G07017	2.0	ND	1	7/7/2008	7/8/2008	
cis-1,2-Dichloroethene	EPA 8260B	8G07017	2.0	**42**	1	7/7/2008	7/8/2008	
trans-1,2-Dichloroethene	EPA 8260B	8G07017	2.0	ND	1	7/7/2008	7/8/2008	
1,1-Dichloroethene	EPA 8260B	8G07017	5.0	**110**	1	7/7/2008	7/8/2008	

TestAmerica Irvine

Sushmitha Reddy
Project Manager

The results pertain only to the samples tested in the laboratory. This report shall not be reproduced, except in full, without written permission from TestAmerica.

TestAmerica
THE LEADER IN ENVIRONMENTAL TESTING

17461 Derian Avenue. Suite 100, Irvine, CA 92614 (949) 261-1022 Fax:(949) 260-3297

Geologica
303 La Jolla Drive
Newport Beach, CA 92663
Attention: Charles Wechsler

Project ID: Eastman Kodak Company
NPEC03: EKC WHITTIER WAREHOUSE
Report Number: IRG0312

Sampled: 07/01/08-07/03/08
Received: 07/03/08

VOLATILE ORGANICS with OXYGENATES by GC/MS (EPA 8260B)

Analyte	Method	Batch	Reporting Limit	Sample Result	Dilution Factor	Date Extracted	Date Analyzed	Data Qualifiers
Sample ID: IRG0312-08RE2 (B-5-GW - Water) - cont.				**Sampled: 07/02/08**				
Reporting Units: ug/l								
1,3-Dichloropropane	EPA 8260B	8G07017	2.0	ND	1	7/7/2008	7/8/2008	
2,2-Dichloropropane	EPA 8260B	8G07017	2.0	ND	1	7/7/2008	7/8/2008	
1,2-Dichloropropane	EPA 8260B	8G07017	2.0	ND	1	7/7/2008	7/8/2008	
cis-1,3-Dichloropropene	EPA 8260B	8G07017	2.0	ND	1	7/7/2008	7/8/2008	L
trans-1,3-Dichloropropene	EPA 8260B	8G07017	2.0	ND	1	7/7/2008	7/8/2008	
1,1-Dichloropropene	EPA 8260B	8G07017	2.0	ND	1	7/7/2008	7/8/2008	
Ethylbenzene	EPA 8260B	8G07017	2.0	ND	1	7/7/2008	7/8/2008	
1,2-Dichloroethane	EPA 8260B	8G07017	2.0	ND	1	7/7/2008	7/8/2008	
Hexachlorobutadiene	EPA 8260B	8G07017	5.0	ND	1	7/7/2008	7/8/2008	
Isopropylbenzene	EPA 8260B	8G07017	2.0	ND	1	7/7/2008	7/8/2008	
p-Isopropyltoluene	EPA 8260B	8G07017	2.0	ND	1	7/7/2008	7/8/2008	
Methylene chloride	EPA 8260B	8G07017	5.0	ND	1	7/7/2008	7/8/2008	
Naphthalene	EPA 8260B	8G07017	5.0	ND	1	7/7/2008	7/8/2008	
n-Propylbenzene	EPA 8260B	8G07017	2.0	ND	1	7/7/2008	7/8/2008	
Styrene	EPA 8260B	8G07017	2.0	ND	1	7/7/2008	7/8/2008	
1,1,1,2-Tetrachloroethane	EPA 8260B	8G07017	5.0	ND	1	7/7/2008	7/8/2008	
1,1,2,2-Tetrachloroethane	EPA 8260B	8G07017	2.0	ND	1	7/7/2008	7/8/2008	
Tetrachloroethene	EPA 8260B	8G07017	2.0	**77**	1	7/7/2008	7/8/2008	
Toluene	EPA 8260B	8G07017	2.0	ND	1	7/7/2008	7/8/2008	
1,2,3-Trichlorobenzene	EPA 8260B	8G07017	5.0	ND	1	7/7/2008	7/8/2008	
1,2,4-Trichlorobenzene	EPA 8260B	8G07017	5.0	ND	1	7/7/2008	7/8/2008	
1,1,1-Trichloroethane	EPA 8260B	8G07017	2.0	ND	1	7/7/2008	7/8/2008	
1,1,2-Trichloroethane	EPA 8260B	8G07017	2.0	ND	1	7/7/2008	7/8/2008	
1,2,3-Trichloropropane	EPA 8260B	8G07017	10	ND	1	7/7/2008	7/8/2008	
1,2,4-Trimethylbenzene	EPA 8260B	8G07017	2.0	ND	1	7/7/2008	7/8/2008	
1,3,5-Trimethylbenzene	EPA 8260B	8G07017	2.0	ND	1	7/7/2008	7/8/2008	
Vinyl chloride	EPA 8260B	8G07017	5.0	ND	1	7/7/2008	7/8/2008	L
m,p-Xylenes	EPA 8260B	8G07017	2.0	ND	1	7/7/2008	7/8/2008	
o-Xylene	EPA 8260B	8G07017	2.0	ND	1	7/7/2008	7/8/2008	
Xylenes, Total	EPA 8260B	8G07017	4.0	ND	1	7/7/2008	7/8/2008	
Di-isopropyl Ether (DIPE)	EPA 8260B	8G07017	5.0	ND	1	7/7/2008	7/8/2008	
Ethyl tert-Butyl Ether (ETBE)	EPA 8260B	8G07017	5.0	ND	1	7/7/2008	7/8/2008	
Methyl-tert-butyl Ether (MTBE)	EPA 8260B	8G07017	5.0	ND	1	7/7/2008	7/8/2008	
tert-Amyl Methyl Ether (TAME)	EPA 8260B	8G07017	5.0	ND	1	7/7/2008	7/8/2008	
tert-Butanol (TBA)	EPA 8260B	8G07017	50	ND	1	7/7/2008	7/8/2008	
Surrogate: 4-Bromofluorobenzene (80-120%)				*93 %*				
Surrogate: Dibromofluoromethane (80-120%)				*103 %*				
Surrogate: Toluene-d8 (80-120%)				*96 %*				

TestAmerica Irvine

Sushmitha Reddy
Project Manager

The results pertain only to the samples tested in the laboratory. This report shall not be reproduced, except in full, without written permission from TestAmerica.

TestAmerica
THE LEADER IN ENVIRONMENTAL TESTING

17461 Derian Avenue. Suite 100, Irvine, CA 92614 (949) 261-1022 Fax:(949) 260-3297

Geologica
303 La Jolla Drive
Newport Beach, CA 92663
Attention: Charles Wechsler

Project ID: Eastman Kodak Company
NPEC03: EKC WHITTIER WAREHOUSE
Report Number: IRG0312

Sampled: 07/01/08-07/03/08
Received: 07/03/08

VOLATILE ORGANICS with OXYGENATES by GC/MS (EPA 8260B)

Analyte	Method	Batch	Reporting Limit	Sample Result	Dilution Factor	Date Extracted	Date Analyzed	Data Qualifiers
Sample ID: IRG0312-34 (B-10-GW - Water)				**Sampled: 07/03/08**				
Reporting Units: ug/l								
Benzene	EPA 8260B	8G08016	2.0	ND	1	7/8/2008	7/8/2008	
Bromobenzene	EPA 8260B	8G08016	5.0	ND	1	7/8/2008	7/8/2008	
Bromochloromethane	EPA 8260B	8G08016	5.0	ND	1	7/8/2008	7/8/2008	
Bromodichloromethane	EPA 8260B	8G08016	2.0	ND	1	7/8/2008	7/8/2008	
Bromoform	EPA 8260B	8G08016	5.0	ND	1	7/8/2008	7/8/2008	
Bromomethane	EPA 8260B	8G08016	5.0	ND	1	7/8/2008	7/8/2008	
n-Butylbenzene	EPA 8260B	8G08016	5.0	ND	1	7/8/2008	7/8/2008	
tert-Butylbenzene	EPA 8260B	8G08016	5.0	ND	1	7/8/2008	7/8/2008	
sec-Butylbenzene	EPA 8260B	8G08016	5.0	ND	1	7/8/2008	7/8/2008	
Carbon tetrachloride	EPA 8260B	8G08016	5.0	ND	1	7/8/2008	7/8/2008	
Chlorobenzene	EPA 8260B	8G08016	2.0	ND	1	7/8/2008	7/8/2008	
Chloroethane	EPA 8260B	8G08016	5.0	ND	1	7/8/2008	7/8/2008	M1
Chloroform	EPA 8260B	8G08016	2.0	ND	1	7/8/2008	7/8/2008	
Chloromethane	EPA 8260B	8G08016	5.0	ND	1	7/8/2008	7/8/2008	
4-Chlorotoluene	EPA 8260B	8G08016	5.0	ND	1	7/8/2008	7/8/2008	
2-Chlorotoluene	EPA 8260B	8G08016	5.0	ND	1	7/8/2008	7/8/2008	
1,2-Dibromo-3-chloropropane	EPA 8260B	8G08016	5.0	ND	1	7/8/2008	7/8/2008	
Dibromochloromethane	EPA 8260B	8G08016	2.0	ND	1	7/8/2008	7/8/2008	
1,2-Dibromoethane (EDB)	EPA 8260B	8G08016	2.0	ND	1	7/8/2008	7/8/2008	
Dibromomethane	EPA 8260B	8G08016	2.0	ND	1	7/8/2008	7/8/2008	
1,2-Dichlorobenzene	EPA 8260B	8G08016	2.0	ND	1	7/8/2008	7/8/2008	
1,3-Dichlorobenzene	EPA 8260B	8G08016	2.0	ND	1	7/8/2008	7/8/2008	
1,4-Dichlorobenzene	EPA 8260B	8G08016	2.0	ND	1	7/8/2008	7/8/2008	
Dichlorodifluoromethane	EPA 8260B	8G08016	5.0	ND	1	7/8/2008	7/8/2008	
1,1-Dichloroethane	EPA 8260B	8G08016	2.0	ND	1	7/8/2008	7/8/2008	
cis-1,2-Dichloroethene	EPA 8260B	8G08016	2.0	ND	1	7/8/2008	7/8/2008	
trans-1,2-Dichloroethene	EPA 8260B	8G08016	2.0	ND	1	7/8/2008	7/8/2008	
1,1-Dichloroethene	EPA 8260B	8G08016	5.0	ND	1	7/8/2008	7/8/2008	
1,3-Dichloropropane	EPA 8260B	8G08016	2.0	ND	1	7/8/2008	7/8/2008	
2,2-Dichloropropane	EPA 8260B	8G08016	2.0	ND	1	7/8/2008	7/8/2008	
1,2-Dichloropropane	EPA 8260B	8G08016	2.0	ND	1	7/8/2008	7/8/2008	
cis-1,3-Dichloropropene	EPA 8260B	8G08016	2.0	ND	1	7/8/2008	7/8/2008	M7, L
trans-1,3-Dichloropropene	EPA 8260B	8G08016	2.0	ND	1	7/8/2008	7/8/2008	
1,1-Dichloropropene	EPA 8260B	8G08016	2.0	ND	1	7/8/2008	7/8/2008	
Ethylbenzene	EPA 8260B	8G08016	2.0	ND	1	7/8/2008	7/8/2008	
1,2-Dichloroethane	EPA 8260B	8G08016	2.0	ND	1	7/8/2008	7/8/2008	
Hexachlorobutadiene	EPA 8260B	8G08016	5.0	ND	1	7/8/2008	7/8/2008	
Isopropylbenzene	EPA 8260B	8G08016	2.0	ND	1	7/8/2008	7/8/2008	
p-Isopropyltoluene	EPA 8260B	8G08016	2.0	ND	1	7/8/2008	7/8/2008	
Methylene chloride	EPA 8260B	8G08016	5.0	ND	1	7/8/2008	7/8/2008	
Naphthalene	EPA 8260B	8G08016	5.0	ND	1	7/8/2008	7/8/2008	

TestAmerica Irvine

Sushmitha Reddy
Project Manager

The results pertain only to the samples tested in the laboratory. This report shall not be reproduced, except in full, without written permission from TestAmerica.

TestAmerica
THE LEADER IN ENVIRONMENTAL TESTING

17461 Derian Avenue. Suite 100, Irvine, CA 92614 (949) 261-1022 Fax:(949) 260-3297

Geologica
303 La Jolla Drive
Newport Beach, CA 92663
Attention: Charles Wechsler

Project ID: Eastman Kodak Company
NPEC03: EKC WHITTIER WAREHOUSE
Report Number: IRG0312

Sampled: 07/01/08-07/03/08
Received: 07/03/08

VOLATILE ORGANICS with OXYGENATES by GC/MS (EPA 8260B)

Analyte	Method	Batch	Reporting Limit	Sample Result	Dilution Factor	Date Extracted	Date Analyzed	Data Qualifiers
Sample ID: IRG0312-34 (B-10-GW - Water) - cont.				**Sampled: 07/03/08**				
Reporting Units: ug/l								
n-Propylbenzene	EPA 8260B	8G08016	2.0	ND	1	7/8/2008	7/8/2008	
Styrene	EPA 8260B	8G08016	2.0	ND	1	7/8/2008	7/8/2008	
1,1,1,2-Tetrachloroethane	EPA 8260B	8G08016	5.0	ND	1	7/8/2008	7/8/2008	
1,1,2,2-Tetrachloroethane	EPA 8260B	8G08016	2.0	ND	1	7/8/2008	7/8/2008	
Tetrachloroethene	EPA 8260B	8G08016	2.0	ND	1	7/8/2008	7/8/2008	
Toluene	EPA 8260B	8G08016	2.0	ND	1	7/8/2008	7/8/2008	
1,2,3-Trichlorobenzene	EPA 8260B	8G08016	5.0	ND	1	7/8/2008	7/8/2008	
1,2,4-Trichlorobenzene	EPA 8260B	8G08016	5.0	ND	1	7/8/2008	7/8/2008	
1,1,1-Trichloroethane	EPA 8260B	8G08016	2.0	ND	1	7/8/2008	7/8/2008	
1,1,2-Trichloroethane	EPA 8260B	8G08016	2.0	ND	1	7/8/2008	7/8/2008	
Trichloroethene	EPA 8260B	8G08016	2.0	ND	1	7/8/2008	7/8/2008	
Trichlorofluoromethane	EPA 8260B	8G08016	5.0	ND	1	7/8/2008	7/8/2008	C, L, M7
1,2,3-Trichloropropane	EPA 8260B	8G08016	10	ND	1	7/8/2008	7/8/2008	
1,2,4-Trimethylbenzene	EPA 8260B	8G08016	2.0	ND	1	7/8/2008	7/8/2008	
1,3,5-Trimethylbenzene	EPA 8260B	8G08016	2.0	ND	1	7/8/2008	7/8/2008	
Vinyl chloride	EPA 8260B	8G08016	5.0	ND	1	7/8/2008	7/8/2008	L, M7
m,p-Xylenes	EPA 8260B	8G08016	2.0	ND	1	7/8/2008	7/8/2008	
o-Xylene	EPA 8260B	8G08016	2.0	ND	1	7/8/2008	7/8/2008	
Xylenes, Total	EPA 8260B	8G08016	4.0	ND	1	7/8/2008	7/8/2008	
Di-isopropyl Ether (DIPE)	EPA 8260B	8G08016	5.0	ND	1	7/8/2008	7/8/2008	
Ethyl tert-Butyl Ether (ETBE)	EPA 8260B	8G08016	5.0	ND	1	7/8/2008	7/8/2008	
Methyl-tert-butyl Ether (MTBE)	EPA 8260B	8G08016	5.0	ND	1	7/8/2008	7/8/2008	
tert-Amyl Methyl Ether (TAME)	EPA 8260B	8G08016	5.0	ND	1	7/8/2008	7/8/2008	
tert-Butanol (TBA)	EPA 8260B	8G08016	50	ND	1	7/8/2008	7/8/2008	
Surrogate: 4-Bromofluorobenzene (80-120%)				*94 %*				
Surrogate: Dibromofluoromethane (80-120%)				*104 %*				
Surrogate: Toluene-d8 (80-120%)				*96 %*				

TestAmerica Irvine

Sushmitha Reddy
Project Manager

The results pertain only to the samples tested in the laboratory. This report shall not be reproduced, except in full, without written permission from TestAmerica.

TestAmerica
THE LEADER IN ENVIRONMENTAL TESTING

17461 Derian Avenue. Suite 100, Irvine, CA 92614 (949) 261-1022 Fax:(949) 260-3297

Geologica
303 La Jolla Drive
Newport Beach, CA 92663
Attention: Charles Wechsler

Project ID: Eastman Kodak Company
NPEC03: EKC WHITTIER WAREHOUSE
Report Number: IRG0312

Sampled: 07/01/08-07/03/08
Received: 07/03/08

DISSOLVED METALS

Analyte	Method	Batch	Reporting Limit	Sample Result	Dilution Factor	Date Extracted	Date Analyzed	Data Qualifiers
Sample ID: IRG0312-34 (B-10-GW - Water)				**Sampled: 07/03/08**				
Reporting Units: mg/l								
Cadmium	EPA 6010B-Diss	8G14103	0.0050	ND	1	7/14/2008	7/14/2008	
Calcium	EPA 6010B-Diss	8G14103	0.10	**120**	1	7/14/2008	7/14/2008	MHA
Chromium	EPA 6010B-Diss	8G14103	0.0050	ND	1	7/14/2008	7/14/2008	
Silver	EPA 6010B-Diss	8G14103	0.010	ND	1	7/14/2008	7/14/2008	

TestAmerica Irvine

Sushmitha Reddy
Project Manager

The results pertain only to the samples tested in the laboratory. This report shall not be reproduced, except in full, without written permission from TestAmerica.

TestAmerica
THE LEADER IN ENVIRONMENTAL TESTING

17461 Derian Avenue. Suite 100, Irvine, CA 92614 (949) 261-1022 Fax:(949) 260-3297

Geologica
303 La Jolla Drive
Newport Beach, CA 92663
Attention: Charles Wechsler

Project ID: Eastman Kodak Company
NPEC03: EKC WHITTIER WAREHOUSE
Report Number: IRG0312

Sampled: 07/01/08-07/03/08
Received: 07/03/08

INORGANICS

Analyte	Method	Batch	Reporting Limit	Sample Result	Dilution Factor	Date Extracted	Date Analyzed	Data Qualifiers
Sample ID: IRG0312-01 (B-5/5' - Soil)				**Sampled: 07/01/08**				
Reporting Units: pH Units								
pH	EPA 9045C	8G07034	0.100	**7.85**	1	7/7/2008	7/7/2008	HFT
Sample ID: IRG0312-02 (B-5/10' - Soil)				**Sampled: 07/01/08**				
Reporting Units: pH Units								
pH	EPA 9045C	8G07034	0.100	**7.70**	1	7/7/2008	7/7/2008	HFT
Sample ID: IRG0312-08 (B-5-GW - Water)				**Sampled: 07/02/08**				
Reporting Units: pH Units								
pH	EPA 9040B	8G09084	0.100	**7.36**	1	7/9/2008	7/9/2008	HFT
Sample ID: IRG0312-09 (B-6/6' - Soil)				**Sampled: 07/02/08**				
Reporting Units: pH Units								
pH	EPA 9045C	8G07034	0.100	**9.11**	1	7/7/2008	7/7/2008	HFT
Sample ID: IRG0312-10 (B-6/10' - Soil)				**Sampled: 07/02/08**				
Reporting Units: pH Units								
pH	EPA 9045C	8G07034	0.100	**9.37**	1	7/7/2008	7/7/2008	HFT
Sample ID: IRG0312-13 (B-7/6' - Soil)				**Sampled: 07/02/08**				
Reporting Units: pH Units								
pH	EPA 9045C	8G07034	0.100	**9.32**	1	7/7/2008	7/7/2008	HFT
Sample ID: IRG0312-14 (B-7/10' - Soil)				**Sampled: 07/02/08**				
Reporting Units: pH Units								
pH	EPA 9045C	8G07034	0.100	**9.55**	1	7/7/2008	7/7/2008	HFT
Sample ID: IRG0312-17 (B-8/6' - Soil)				**Sampled: 07/02/08**				
Reporting Units: pH Units								
pH	EPA 9045C	8G07034	0.100	**9.23**	1	7/7/2008	7/7/2008	HFT
Sample ID: IRG0312-18 (B-8/10' - Soil)				**Sampled: 07/02/08**				
Reporting Units: pH Units								
pH	EPA 9045C	8G07034	0.100	**9.31**	1	7/7/2008	7/7/2008	HFT
Sample ID: IRG0312-34 (B-10-GW - Water)				**Sampled: 07/03/08**				
Reporting Units: mg/l								
Nitrate-N	EPA 300.0	8G03024	2.2	**46**	20	7/3/2008	7/3/2008	
Nitrite-N	EPA 300.0	8G03024	0.15	**0.19**	1	7/3/2008	7/3/2008	
Sulfate	EPA 300.0	8G03024	10	**82**	20	7/3/2008	7/3/2008	
Sample ID: IRG0312-34 (B-10-GW - Water)				**Sampled: 07/03/08**				
Reporting Units: pH Units								
pH	EPA 9040B	8G09084	0.100	**7.57**	1	7/9/2008	7/9/2008	HFT

TestAmerica Irvine

Sushmitha Reddy
Project Manager

The results pertain only to the samples tested in the laboratory. This report shall not be reproduced, except in full, without written permission from TestAmerica.

TestAmerica
THE LEADER IN ENVIRONMENTAL TESTING

17461 Derian Avenue. Suite 100, Irvine, CA 92614 (949) 261-1022 Fax:(949) 260-3297

Geologica
303 La Jolla Drive
Newport Beach, CA 92663
Attention: Charles Wechsler

Project ID: Eastman Kodak Company
NPEC03: EKC WHITTIER WAREHOUSE
Report Number: IRG0312

Sampled: 07/01/08-07/03/08
Received: 07/03/08

SHORT HOLD TIME DETAIL REPORT

	Hold Time (in days)	Date/Time Sampled	Date/Time Received	Date/Time Extracted	Date/Time Analyzed
Sample ID: B-5-GW (IRG0312-08) - Water					
EPA 9040B	1	07/02/2008 08:35	07/03/2008 16:35	07/09/2008 08:30	07/09/2008 08:30
Sample ID: B-10-GW (IRG0312-34) - Water					
EPA 300.0	2	07/03/2008 13:40	07/03/2008 16:35	07/03/2008 17:30	07/03/2008 18:26
Nitrite-N				07/03/2008 17:30	07/03/2008 18:03
EPA 9040B	1	07/03/2008 13:40	07/03/2008 16:35	07/09/2008 08:30	07/09/2008 08:30

TestAmerica Irvine

Sushmitha Reddy
Project Manager

The results pertain only to the samples tested in the laboratory. This report shall not be reproduced, except in full, without written permission from TestAmerica.

TestAmerica
THE LEADER IN ENVIRONMENTAL TESTING

17461 Derian Avenue. Suite 100, Irvine, CA 92614 (949) 261-1022 Fax:(949) 260-3297

Geologica
303 La Jolla Drive
Newport Beach, CA 92663
Attention: Charles Wechsler

Project ID: Eastman Kodak Company
NPEC03: EKC WHITTIER WAREHOUSE
Report Number: IRG0312

Sampled: 07/01/08-07/03/08
Received: 07/03/08

METHOD BLANK/QC DATA

EXTRACTABLE FUEL HYDROCARBONS (CADHS/8015 Modified)

Analyte	Result	Reporting Limit	Units	Spike Level	Source Result	%REC	%REC Limits	RPD	RPD Limit	Data Qualifiers
Batch: 8G03108 Extracted: 07/03/08										
Blank Analyzed: 07/07/2008 (8G03108-BLK1)										
EFH (C13 - C22)	ND	5.0	mg/kg							
EFH (C23 - C32)	ND	5.0	mg/kg							
EFH (C33 - C40)	ND	5.0	mg/kg							
EFH (C13 - C28)	ND	5.0	mg/kg							
EFH (C13 - C40)	ND	5.0	mg/kg							
Surrogate: n-Octacosane	*4.33*		*mg/kg*	*6.67*		*65*	*40-125*			
LCS Analyzed: 07/07/2008 (8G03108-BS1)										
EFH (C13 - C28)	15.6	5.0	mg/kg	25.0		62	45-115			
Surrogate: n-Octacosane	*4.51*		*mg/kg*	*6.67*		*68*	*40-125*			
Matrix Spike Analyzed: 07/07/2008 (8G03108-MS1)					**Source: IRG0312-14**					
EFH (C13 - C40)	15.7	5.0	mg/kg	25.0	ND	63	40-120			
Surrogate: n-Octacosane	*4.62*		*mg/kg*	*6.67*		*69*	*40-125*			
Matrix Spike Dup Analyzed: 07/07/2008 (8G03108-MSD1)					**Source: IRG0312-14**					
EFH (C13 - C40)	17.6	5.0	mg/kg	25.0	ND	70	40-120	11	30	
Surrogate: n-Octacosane	*5.26*		*mg/kg*	*6.67*		*79*	*40-125*			
Batch: 8G09070 Extracted: 07/09/08										
Blank Analyzed: 07/10/2008 (8G09070-BLK1)										
EFH (C13 - C22)	ND	5.0	mg/kg							
EFH (C23 - C32)	ND	5.0	mg/kg							
EFH (C33 - C40)	ND	5.0	mg/kg							
EFH (C13 - C28)	ND	5.0	mg/kg							
EFH (C13 - C40)	ND	5.0	mg/kg							
Surrogate: n-Octacosane	*6.17*		*mg/kg*	*6.67*		*93*	*40-125*			

TestAmerica Irvine

Sushmitha Reddy
Project Manager

The results pertain only to the samples tested in the laboratory. This report shall not be reproduced, except in full, without written permission from TestAmerica.

TestAmerica
THE LEADER IN ENVIRONMENTAL TESTING

17461 Derian Avenue. Suite 100, Irvine, CA 92614 (949) 261-1022 Fax:(949) 260-3297

Geologica
303 La Jolla Drive
Newport Beach, CA 92663
Attention: Charles Wechsler

Project ID: Eastman Kodak Company
NPEC03: EKC WHITTIER WAREHOUSE
Report Number: IRG0312

Sampled: 07/01/08-07/03/08
Received: 07/03/08

METHOD BLANK/QC DATA

EXTRACTABLE FUEL HYDROCARBONS (CADHS/8015 Modified)

Analyte	Result	Reporting Limit	Units	Spike Level	Source Result	%REC	%REC Limits	RPD	RPD Limit	Data Qualifiers
Batch: 8G09070 Extracted: 07/09/08										
LCS Analyzed: 07/10/2008 (8G09070-BS1)										
EFH (C13 - C28)	24.6	5.0	mg/kg	25.0		98	45-115			
Surrogate: n-Octacosane	*6.48*		*mg/kg*	*6.67*		*97*	*40-125*			
Matrix Spike Analyzed: 07/10/2008 (8G09070-MS1)					**Source: IRG0110-03**					
EFH (C13 - C40)	21.5	5.0	mg/kg	25.0	ND	86	40-120			
Surrogate: n-Octacosane	*5.61*		*mg/kg*	*6.67*		*84*	*40-125*			
Matrix Spike Dup Analyzed: 07/10/2008 (8G09070-MSD1)					**Source: IRG0110-03**					
EFH (C13 - C40)	31.0	5.0	mg/kg	25.0	ND	124	40-120	36	30	*M1, R-2*
Surrogate: n-Octacosane	*6.11*		*mg/kg*	*6.67*		*92*	*40-125*			

TestAmerica Irvine

Sushmitha Reddy
Project Manager

The results pertain only to the samples tested in the laboratory. This report shall not be reproduced, except in full, without written permission from TestAmerica.

TestAmerica
THE LEADER IN ENVIRONMENTAL TESTING

17461 Derian Avenue. Suite 100, Irvine, CA 92614 (949) 261-1022 Fax:(949) 260-3297

Geologica
303 La Jolla Drive
Newport Beach, CA 92663
Attention: Charles Wechsler

Project ID: Eastman Kodak Company
NPEC03: EKC WHITTIER WAREHOUSE
Report Number: IRG0312

Sampled: 07/01/08-07/03/08
Received: 07/03/08

METHOD BLANK/QC DATA

EXTRACTABLE FUEL HYDROCARBONS (EPA 8015 CADHS Modified)

Analyte	Result	Reporting Limit	Units	Spike Level	Source Result	%REC	%REC Limits	RPD	RPD Limit	Data Qualifiers
Batch: 8G05012 Extracted: 07/05/08										
Blank Analyzed: 07/07/2008 (8G05012-BLK1)										
EFH (C13 - C22)	ND	0.50	mg/l							
EFH (C23 - C32)	ND	0.50	mg/l							
EFH (C33 - C40)	ND	0.50	mg/l							
EFH (C13 - C28)	ND	0.50	mg/l							
EFH (C13 - C40)	ND	0.50	mg/l							
Surrogate: n-Octacosane	*0.144*		*mg/l*	*0.200*		*72*	*40-125*			
LCS Analyzed: 07/07/2008 (8G05012-BS1)										**MNR1**
EFH (C13 - C28)	0.479	0.50	mg/l	0.750		64	40-115			
Surrogate: n-Octacosane	*0.141*		*mg/l*	*0.200*		*71*	*40-125*			
LCS Dup Analyzed: 07/07/2008 (8G05012-BSD1)										
EFH (C13 - C28)	0.507	0.50	mg/l	0.750		68	40-115	6	25	
Surrogate: n-Octacosane	*0.144*		*mg/l*	*0.200*		*72*	*40-125*			

TestAmerica Irvine

Sushmitha Reddy
Project Manager

The results pertain only to the samples tested in the laboratory. This report shall not be reproduced, except in full, without written permission from TestAmerica.

TestAmerica
THE LEADER IN ENVIRONMENTAL TESTING

17461 Derian Avenue. Suite 100, Irvine, CA 92614 (949) 261-1022 Fax:(949) 260-3297

Geologica
303 La Jolla Drive
Newport Beach, CA 92663
Attention: Charles Wechsler

Project ID: Eastman Kodak Company
NPEC03: EKC WHITTIER WAREHOUSE
Report Number: IRG0312

Sampled: 07/01/08-07/03/08
Received: 07/03/08

METHOD BLANK/QC DATA

VOLATILE FUEL HYDROCARBONS BY GC/MS (CA LUFT)

Analyte	Result	Reporting Limit	Units	Spike Level	Source Result	%REC	%REC Limits	RPD	RPD Limit	Data Qualifiers
Batch: 8G08016 Extracted: 07/08/08										
Blank Analyzed: 07/08/2008 (8G08016-BLK1)										
Volatile Fuel Hydrocarbons (C4-C12)	ND	100	ug/l							
Surrogate: Dibromofluoromethane	*25.9*		*ug/l*	*25.0*		*104*	*80-120*			
Surrogate: Toluene-d8	*23.4*		*ug/l*	*25.0*		*94*	*80-120*			
Surrogate: 4-Bromofluorobenzene	*24.0*		*ug/l*	*25.0*		*96*	*80-120*			
LCS Analyzed: 07/08/2008 (8G08016-BS2)										
Volatile Fuel Hydrocarbons (C4-C12)	431	100	ug/l	500		86	55-130			
Surrogate: Dibromofluoromethane	*26.7*		*ug/l*	*25.0*		*107*	*80-120*			
Surrogate: Toluene-d8	*24.4*		*ug/l*	*25.0*		*98*	*80-120*			
Surrogate: 4-Bromofluorobenzene	*23.8*		*ug/l*	*25.0*		*95*	*80-120*			
Matrix Spike Analyzed: 07/08/2008 (8G08016-MS1)					**Source: IRG0312-34**					
Volatile Fuel Hydrocarbons (C4-C12)	1290	100	ug/l	1720	ND	75	50-145			
Surrogate: Dibromofluoromethane	*26.6*		*ug/l*	*25.0*		*107*	*80-120*			
Surrogate: Toluene-d8	*23.7*		*ug/l*	*25.0*		*95*	*80-120*			
Surrogate: 4-Bromofluorobenzene	*24.4*		*ug/l*	*25.0*		*98*	*80-120*			
Matrix Spike Dup Analyzed: 07/08/2008 (8G08016-MSD1)					**Source: IRG0312-34**					
Volatile Fuel Hydrocarbons (C4-C12)	1310	100	ug/l	1720	ND	76	50-145	2	20	
Surrogate: Dibromofluoromethane	*26.8*		*ug/l*	*25.0*		*107*	*80-120*			
Surrogate: Toluene-d8	*24.3*		*ug/l*	*25.0*		*97*	*80-120*			
Surrogate: 4-Bromofluorobenzene	*25.4*		*ug/l*	*25.0*		*102*	*80-120*			
Batch: 8G09002 Extracted: 07/09/08										
Blank Analyzed: 07/09/2008 (8G09002-BLK1)										
Volatile Fuel Hydrocarbons (C4-C12)	ND	100	ug/l							
Surrogate: Dibromofluoromethane	*28.3*		*ug/l*	*25.0*		*113*	*80-120*			
Surrogate: Toluene-d8	*24.4*		*ug/l*	*25.0*		*98*	*80-120*			
Surrogate: 4-Bromofluorobenzene	*25.7*		*ug/l*	*25.0*		*103*	*80-120*			

TestAmerica Irvine

Sushmitha Reddy
Project Manager

The results pertain only to the samples tested in the laboratory. This report shall not be reproduced, except in full, without written permission from TestAmerica.

TestAmerica
THE LEADER IN ENVIRONMENTAL TESTING

17461 Derian Avenue. Suite 100, Irvine, CA 92614 (949) 261-1022 Fax:(949) 260-3297

Geologica
303 La Jolla Drive
Newport Beach, CA 92663
Attention: Charles Wechsler

Project ID: Eastman Kodak Company
NPEC03: EKC WHITTIER WAREHOUSE
Report Number: IRG0312

Sampled: 07/01/08-07/03/08
Received: 07/03/08

METHOD BLANK/QC DATA

VOLATILE FUEL HYDROCARBONS BY GC/MS (CA LUFT)

Analyte	Result	Reporting Limit	Units	Spike Level	Source Result	%REC	%REC Limits	RPD	RPD Limit	Data Qualifiers
Batch: 8G09002 Extracted: 07/09/08										
LCS Analyzed: 07/09/2008 (8G09002-BS2)										
Volatile Fuel Hydrocarbons (C4-C12)	515	100	ug/l	500		103	55-130			
Surrogate: Dibromofluoromethane	*28.2*		*ug/l*	*25.0*		*113*	*80-120*			
Surrogate: Toluene-d8	*25.0*		*ug/l*	*25.0*		*100*	*80-120*			
Surrogate: 4-Bromofluorobenzene	*25.1*		*ug/l*	*25.0*		*100*	*80-120*			
Matrix Spike Analyzed: 07/09/2008 (8G09002-MS1)					**Source: IRG0578-01**					
Volatile Fuel Hydrocarbons (C4-C12)	1270	100	ug/l	1720	ND	74	50-145			
Surrogate: Dibromofluoromethane	*27.7*		*ug/l*	*25.0*		*111*	*80-120*			
Surrogate: Toluene-d8	*18.2*		*ug/l*	*25.0*		*73*	*80-120*			*Z*
Surrogate: 4-Bromofluorobenzene	*26.1*		*ug/l*	*25.0*		*105*	*80-120*			
Matrix Spike Dup Analyzed: 07/09/2008 (8G09002-MSD1)					**Source: IRG0578-01**					
Volatile Fuel Hydrocarbons (C4-C12)	1130	100	ug/l	1720	ND	65	50-145	12	20	
Surrogate: Dibromofluoromethane	*27.6*		*ug/l*	*25.0*		*111*	*80-120*			
Surrogate: Toluene-d8	*15.2*		*ug/l*	*25.0*		*61*	*80-120*			*Z*
Surrogate: 4-Bromofluorobenzene	*25.1*		*ug/l*	*25.0*		*100*	*80-120*			

TestAmerica Irvine

Sushmitha Reddy
Project Manager

The results pertain only to the samples tested in the laboratory. This report shall not be reproduced, except in full, without written permission from TestAmerica.

TestAmerica
THE LEADER IN ENVIRONMENTAL TESTING

17461 Derian Avenue. Suite 100, Irvine, CA 92614 (949) 261-1022 Fax:(949) 260-3297

Geologica
303 La Jolla Drive
Newport Beach, CA 92663
Attention: Charles Wechsler

Project ID: Eastman Kodak Company
NPEC03: EKC WHITTIER WAREHOUSE
Report Number: IRG0312

Sampled: 07/01/08-07/03/08
Received: 07/03/08

METHOD BLANK/QC DATA

VOLATILE FUEL HYDROCARBONS BY GC/MS (EPA 5035/CA LUFT)

Analyte	Result	Reporting Limit	Units	Spike Level	Source Result	%REC	%REC Limits	RPD	RPD Limit	Data Qualifiers
Batch: 8G07013 Extracted: 07/07/08										
Blank Analyzed: 07/07/2008 (8G07013-BLK1)										
Volatile Fuel Hydrocarbons (C4-C12)	ND	100	ug/kg							
Surrogate: Dibromofluoromethane	*50.5*		*ug/kg*	*50.0*		*101*	*80-135*			
Surrogate: Toluene-d8	*51.6*		*ug/kg*	*50.0*		*103*	*80-120*			
Surrogate: 4-Bromofluorobenzene	*48.8*		*ug/kg*	*50.0*		*98*	*75-120*			
LCS Analyzed: 07/07/2008 (8G07013-BS2)										**MNR1**
Volatile Fuel Hydrocarbons (C4-C12)	709	100	ug/kg	1000		71	55-135			
Surrogate: Dibromofluoromethane	*52.7*		*ug/kg*	*50.0*		*105*	*80-135*			
Surrogate: Toluene-d8	*52.4*		*ug/kg*	*50.0*		*105*	*80-120*			
Surrogate: 4-Bromofluorobenzene	*49.9*		*ug/kg*	*50.0*		*100*	*75-120*			
LCS Dup Analyzed: 07/07/2008 (8G07013-BSD2)										
Volatile Fuel Hydrocarbons (C4-C12)	670	100	ug/kg	1000		67	55-135	6	20	
Surrogate: Dibromofluoromethane	*51.0*		*ug/kg*	*50.0*		*102*	*80-135*			
Surrogate: Toluene-d8	*52.3*		*ug/kg*	*50.0*		*105*	*80-120*			
Surrogate: 4-Bromofluorobenzene	*49.2*		*ug/kg*	*50.0*		*98*	*75-120*			
Batch: 8G09014 Extracted: 07/09/08										
Blank Analyzed: 07/09/2008 (8G09014-BLK1)										
Volatile Fuel Hydrocarbons (C4-C12)	ND	100	ug/kg							
Surrogate: Dibromofluoromethane	*50.7*		*ug/kg*	*50.0*		*101*	*80-135*			
Surrogate: Toluene-d8	*49.7*		*ug/kg*	*50.0*		*99*	*80-120*			
Surrogate: 4-Bromofluorobenzene	*50.4*		*ug/kg*	*50.0*		*101*	*75-120*			
LCS Analyzed: 07/09/2008 (8G09014-BS2)										**MNR1**
Volatile Fuel Hydrocarbons (C4-C12)	630	100	ug/kg	1000		63	55-135			
Surrogate: Dibromofluoromethane	*53.4*		*ug/kg*	*50.0*		*107*	*80-135*			
Surrogate: Toluene-d8	*48.2*		*ug/kg*	*50.0*		*96*	*80-120*			
Surrogate: 4-Bromofluorobenzene	*52.4*		*ug/kg*	*50.0*		*105*	*75-120*			

TestAmerica Irvine

Sushmitha Reddy
Project Manager

The results pertain only to the samples tested in the laboratory. This report shall not be reproduced, except in full, without written permission from TestAmerica.

TestAmerica
THE LEADER IN ENVIRONMENTAL TESTING

17461 Derian Avenue. Suite 100, Irvine, CA 92614 (949) 261-1022 Fax:(949) 260-3297

Geologica
303 La Jolla Drive
Newport Beach, CA 92663
Attention: Charles Wechsler

Project ID: Eastman Kodak Company
NPEC03: EKC WHITTIER WAREHOUSE
Report Number: IRG0312

Sampled: 07/01/08-07/03/08
Received: 07/03/08

METHOD BLANK/QC DATA

VOLATILE FUEL HYDROCARBONS BY GC/MS (EPA 5035/CA LUFT)

Analyte	Result	Reporting Limit	Units	Spike Level	Source Result	%REC	%REC Limits	RPD	RPD Limit	Data Qualifiers
Batch: 8G09014 Extracted: 07/09/08										
LCS Dup Analyzed: 07/09/2008 (8G09014-BSD2)										
Volatile Fuel Hydrocarbons (C4-C12)	660	100	ug/kg	1000		66	55-135	5	20	
Surrogate: Dibromofluoromethane	*52.2*		*ug/kg*	*50.0*		*104*	*80-135*			
Surrogate: Toluene-d8	*49.2*		*ug/kg*	*50.0*		*98*	*80-120*			
Surrogate: 4-Bromofluorobenzene	*51.5*		*ug/kg*	*50.0*		*103*	*75-120*			

TestAmerica Irvine

Sushmitha Reddy
Project Manager

The results pertain only to the samples tested in the laboratory. This report shall not be reproduced, except in full, without written permission from TestAmerica.

TestAmerica
THE LEADER IN ENVIRONMENTAL TESTING

17461 Derian Avenue. Suite 100, Irvine, CA 92614 (949) 261-1022 Fax:(949) 260-3297

Geologica
303 La Jolla Drive
Newport Beach, CA 92663
Attention: Charles Wechsler

Project ID: Eastman Kodak Company
NPEC03: EKC WHITTIER WAREHOUSE
Report Number: IRG0312

Sampled: 07/01/08-07/03/08
Received: 07/03/08

METHOD BLANK/QC DATA

VOLATILE ORGANICS by GC/MS (EPA 5035/8260B)

Analyte	Result	Reporting Limit	Units	Spike Level	Source Result	%REC	%REC Limits	RPD	RPD Limit	Data Qualifiers
Batch: 8G07013 Extracted: 07/07/08										
Blank Analyzed: 07/07/2008 (8G07013-BLK1)										
Benzene	ND	2.0	ug/kg							
Bromobenzene	ND	5.0	ug/kg							
Bromochloromethane	ND	5.0	ug/kg							
Bromodichloromethane	ND	2.0	ug/kg							
Bromoform	ND	5.0	ug/kg							
Bromomethane	ND	5.0	ug/kg							
n-Butylbenzene	ND	5.0	ug/kg							
tert-Butylbenzene	ND	5.0	ug/kg							
sec-Butylbenzene	ND	5.0	ug/kg							
Carbon tetrachloride	ND	5.0	ug/kg							
Chlorobenzene	ND	2.0	ug/kg							
Chloroethane	ND	5.0	ug/kg							
Chloroform	ND	2.0	ug/kg							
Chloromethane	ND	5.0	ug/kg							
4-Chlorotoluene	ND	5.0	ug/kg							
2-Chlorotoluene	ND	5.0	ug/kg							
1,2-Dibromo-3-chloropropane	ND	5.0	ug/kg							
Dibromochloromethane	ND	2.0	ug/kg							
1,2-Dibromoethane (EDB)	ND	2.0	ug/kg							
Dibromomethane	ND	2.0	ug/kg							
1,2-Dichlorobenzene	ND	2.0	ug/kg							
1,3-Dichlorobenzene	ND	2.0	ug/kg							
1,4-Dichlorobenzene	ND	2.0	ug/kg							
Dichlorodifluoromethane	ND	5.0	ug/kg							
1,1-Dichloroethane	ND	2.0	ug/kg							
cis-1,2-Dichloroethene	ND	2.0	ug/kg							
trans-1,2-Dichloroethene	ND	2.0	ug/kg							
1,1-Dichloroethene	ND	5.0	ug/kg							
1,3-Dichloropropane	ND	2.0	ug/kg							
2,2-Dichloropropane	ND	2.0	ug/kg							
1,2-Dichloropropane	ND	2.0	ug/kg							
cis-1,3-Dichloropropene	ND	2.0	ug/kg							
trans-1,3-Dichloropropene	ND	2.0	ug/kg							
1,1-Dichloropropene	ND	2.0	ug/kg							
Ethylbenzene	ND	2.0	ug/kg							
1,2-Dichloroethane	ND	2.0	ug/kg							

TestAmerica Irvine

Sushmitha Reddy
Project Manager

The results pertain only to the samples tested in the laboratory. This report shall not be reproduced, except in full, without written permission from TestAmerica.

TestAmerica
THE LEADER IN ENVIRONMENTAL TESTING

17461 Derian Avenue. Suite 100, Irvine, CA 92614 (949) 261-1022 Fax:(949) 260-3297

Geologica
303 La Jolla Drive
Newport Beach, CA 92663
Attention: Charles Wechsler

Project ID: Eastman Kodak Company
NPEC03: EKC WHITTIER WAREHOUSE
Report Number: IRG0312

Sampled: 07/01/08-07/03/08
Received: 07/03/08

METHOD BLANK/QC DATA

VOLATILE ORGANICS by GC/MS (EPA 5035/8260B)

Analyte	Result	Reporting Limit	Units	Spike Level	Source Result	%REC	%REC Limits	RPD	RPD Limit	Data Qualifiers
Batch: 8G07013 Extracted: 07/07/08										
Blank Analyzed: 07/07/2008 (8G07013-BLK1)										
Hexachlorobutadiene	ND	5.0	ug/kg							
Isopropylbenzene	ND	2.0	ug/kg							
p-Isopropyltoluene	ND	2.0	ug/kg							
Methylene chloride	ND	20	ug/kg							
Naphthalene	ND	5.0	ug/kg							
n-Propylbenzene	ND	2.0	ug/kg							
Styrene	ND	2.0	ug/kg							
1,1,1,2-Tetrachloroethane	ND	5.0	ug/kg							
1,1,2,2-Tetrachloroethane	ND	2.0	ug/kg							
Tetrachloroethene	ND	2.0	ug/kg							
Toluene	ND	2.0	ug/kg							
1,2,3-Trichlorobenzene	ND	5.0	ug/kg							
1,2,4-Trichlorobenzene	ND	5.0	ug/kg							
1,1,1-Trichloroethane	ND	2.0	ug/kg							
1,1,2-Trichloroethane	ND	2.0	ug/kg							
Trichloroethene	ND	2.0	ug/kg							
Trichlorofluoromethane	ND	5.0	ug/kg							
1,2,3-Trichloropropane	ND	10	ug/kg							
1,2,4-Trimethylbenzene	ND	2.0	ug/kg							
1,3,5-Trimethylbenzene	ND	2.0	ug/kg							
Vinyl chloride	ND	5.0	ug/kg							
m,p-Xylenes	ND	2.0	ug/kg							
o-Xylene	ND	2.0	ug/kg							
Di-isopropyl Ether (DIPE)	ND	5.0	ug/kg							
Ethyl tert-Butyl Ether (ETBE)	ND	5.0	ug/kg							
Methyl-tert-butyl Ether (MTBE)	ND	5.0	ug/kg							
tert-Amyl Methyl Ether (TAME)	ND	5.0	ug/kg							
tert-Butanol (TBA)	ND	100	ug/kg							
Surrogate: 4-Bromofluorobenzene	*48.8*		*ug/kg*	*50.0*		*98*	*75-120*			
Surrogate: Dibromofluoromethane	*50.5*		*ug/kg*	*50.0*		*101*	*80-135*			
Surrogate: Toluene-d8	*51.6*		*ug/kg*	*50.0*		*103*	*80-120*			

TestAmerica Irvine

Sushmitha Reddy
Project Manager

The results pertain only to the samples tested in the laboratory. This report shall not be reproduced, except in full, without written permission from TestAmerica.

TestAmerica
THE LEADER IN ENVIRONMENTAL TESTING

17461 Derian Avenue. Suite 100, Irvine, CA 92614 (949) 261-1022 Fax:(949) 260-3297

Geologica
303 La Jolla Drive
Newport Beach, CA 92663
Attention: Charles Wechsler

Project ID: Eastman Kodak Company
NPEC03: EKC WHITTIER WAREHOUSE
Report Number: IRG0312

Sampled: 07/01/08-07/03/08
Received: 07/03/08

METHOD BLANK/QC DATA

VOLATILE ORGANICS by GC/MS (EPA 5035/8260B)

Analyte	Result	Reporting Limit	Units	Spike Level	Source Result	%REC	%REC Limits	RPD	RPD Limit	Data Qualifiers
Batch: 8G07013 Extracted: 07/07/08										
LCS Analyzed: 07/07/2008 (8G07013-BS1)										**MNR1**
Benzene	52.8	2.0	ug/kg	50.0		106	65-120			
Bromobenzene	51.0	5.0	ug/kg	50.0		102	70-120			
Bromochloromethane	55.1	5.0	ug/kg	50.0		110	75-145			
Bromodichloromethane	49.6	2.0	ug/kg	50.0		99	75-135			
Bromoform	51.1	5.0	ug/kg	50.0		102	75-135			
Bromomethane	55.9	5.0	ug/kg	50.0		112	65-140			
n-Butylbenzene	57.5	5.0	ug/kg	50.0		115	65-115			
tert-Butylbenzene	55.7	5.0	ug/kg	50.0		111	60-110			*L*
sec-Butylbenzene	58.2	5.0	ug/kg	50.0		116	70-120			
Carbon tetrachloride	45.5	5.0	ug/kg	50.0		91	65-130			
Chlorobenzene	50.3	2.0	ug/kg	50.0		101	70-120			
Chloroethane	61.9	5.0	ug/kg	50.0		124	60-135			
Chloroform	53.0	2.0	ug/kg	50.0		106	70-140			
Chloromethane	58.0	5.0	ug/kg	50.0		116	45-135			
4-Chlorotoluene	55.5	5.0	ug/kg	50.0		111	65-115			
2-Chlorotoluene	55.1	5.0	ug/kg	50.0		110	60-115			
1,2-Dibromo-3-chloropropane	72.5	5.0	ug/kg	50.0		145	75-150			
Dibromochloromethane	50.7	2.0	ug/kg	50.0		101	75-135			
1,2-Dibromoethane (EDB)	60.5	2.0	ug/kg	50.0		121	85-140			
Dibromomethane	59.9	2.0	ug/kg	50.0		120	80-145			
1,2-Dichlorobenzene	52.8	2.0	ug/kg	50.0		106	75-125			
1,3-Dichlorobenzene	52.5	2.0	ug/kg	50.0		105	70-115			
1,4-Dichlorobenzene	50.0	2.0	ug/kg	50.0		100	70-120			
Dichlorodifluoromethane	55.0	5.0	ug/kg	50.0		110	35-160			
1,1-Dichloroethane	54.7	2.0	ug/kg	50.0		109	65-135			
cis-1,2-Dichloroethene	52.5	2.0	ug/kg	50.0		105	65-135			
trans-1,2-Dichloroethene	47.2	2.0	ug/kg	50.0		94	65-135			
1,1-Dichloroethene	52.7	5.0	ug/kg	50.0		105	55-130			
1,3-Dichloropropane	59.0	2.0	ug/kg	50.0		118	80-135			
2,2-Dichloropropane	53.5	2.0	ug/kg	50.0		107	65-140			
1,2-Dichloropropane	53.8	2.0	ug/kg	50.0		108	65-130			
cis-1,3-Dichloropropene	63.9	2.0	ug/kg	50.0		128	75-135			
trans-1,3-Dichloropropene	44.0	2.0	ug/kg	50.0		88	75-145			
1,1-Dichloropropene	57.3	2.0	ug/kg	50.0		115	80-120			
Ethylbenzene	54.0	2.0	ug/kg	50.0		108	70-120			
1,2-Dichloroethane	59.8	2.0	ug/kg	50.0		120	80-140			

TestAmerica Irvine

Sushmitha Reddy
Project Manager

The results pertain only to the samples tested in the laboratory. This report shall not be reproduced, except in full, without written permission from TestAmerica.

TestAmerica
THE LEADER IN ENVIRONMENTAL TESTING

17461 Derian Avenue. Suite 100, Irvine, CA 92614 (949) 261-1022 Fax:(949) 260-3297

Geologica
303 La Jolla Drive
Newport Beach, CA 92663
Attention: Charles Wechsler

Project ID: Eastman Kodak Company
NPEC03: EKC WHITTIER WAREHOUSE
Report Number: IRG0312

Sampled: 07/01/08-07/03/08
Received: 07/03/08

METHOD BLANK/QC DATA

VOLATILE ORGANICS by GC/MS (EPA 5035/8260B)

Analyte	Result	Reporting Limit	Units	Spike Level	Source Result	%REC	%REC Limits	RPD	RPD Limit	Data Qualifiers
Batch: 8G07013 Extracted: 07/07/08										
LCS Analyzed: 07/07/2008 (8G07013-BS1)										**MNR1**
Hexachlorobutadiene	45.9	5.0	ug/kg	50.0		92	60-135			
Isopropylbenzene	55.5	2.0	ug/kg	50.0		111	55-120			
p-Isopropyltoluene	56.6	2.0	ug/kg	50.0		113	70-120			
Methylene chloride	54.0	20	ug/kg	50.0		108	60-140			
Naphthalene	69.2	5.0	ug/kg	50.0		138	70-160			
n-Propylbenzene	58.2	2.0	ug/kg	50.0		116	60-115			*L*
Styrene	52.5	2.0	ug/kg	50.0		105	70-130			
1,1,1,2-Tetrachloroethane	46.7	5.0	ug/kg	50.0		93	75-130			
1,1,2,2-Tetrachloroethane	74.7	2.0	ug/kg	50.0		149	75-150			
Tetrachloroethene	48.0	2.0	ug/kg	50.0		96	65-130			
Toluene	52.6	2.0	ug/kg	50.0		105	70-120			
1,2,3-Trichlorobenzene	50.8	5.0	ug/kg	50.0		102	75-145			
1,2,4-Trichlorobenzene	51.9	5.0	ug/kg	50.0		104	70-145			
1,1,1-Trichloroethane	54.8	2.0	ug/kg	50.0		110	70-130			
1,1,2-Trichloroethane	58.7	2.0	ug/kg	50.0		117	80-145			
Trichloroethene	51.0	2.0	ug/kg	50.0		102	65-120			
Trichlorofluoromethane	57.2	5.0	ug/kg	50.0		114	60-145			
1,2,3-Trichloropropane	69.1	10	ug/kg	50.0		138	65-150			
1,2,4-Trimethylbenzene	55.6	2.0	ug/kg	50.0		111	65-115			
1,3,5-Trimethylbenzene	56.5	2.0	ug/kg	50.0		113	65-115			
Vinyl chloride	60.5	5.0	ug/kg	50.0		121	45-135			
m,p-Xylenes	110	2.0	ug/kg	100		110	65-120			
o-Xylene	53.5	2.0	ug/kg	50.0		107	70-125			
Di-isopropyl Ether (DIPE)	62.8	5.0	ug/kg	50.0		126	75-140			
Ethyl tert-Butyl Ether (ETBE)	65.5	5.0	ug/kg	50.0		131	70-150			
Methyl-tert-butyl Ether (MTBE)	63.1	5.0	ug/kg	50.0		126	75-150			
tert-Amyl Methyl Ether (TAME)	68.6	5.0	ug/kg	50.0		137	75-150			
tert-Butanol (TBA)	272	100	ug/kg	250		109	70-125			
Surrogate: 4-Bromofluorobenzene	*49.8*		*ug/kg*	*50.0*		*100*	*75-120*			
Surrogate: Dibromofluoromethane	*50.4*		*ug/kg*	*50.0*		*101*	*80-135*			
Surrogate: Toluene-d8	*51.4*		*ug/kg*	*50.0*		*103*	*80-120*			

TestAmerica Irvine

Sushmitha Reddy
Project Manager

The results pertain only to the samples tested in the laboratory. This report shall not be reproduced, except in full, without written permission from TestAmerica.

TestAmerica
THE LEADER IN ENVIRONMENTAL TESTING

17461 Derian Avenue. Suite 100, Irvine, CA 92614 (949) 261-1022 Fax:(949) 260-3297

Geologica
303 La Jolla Drive
Newport Beach, CA 92663
Attention: Charles Wechsler

Project ID: Eastman Kodak Company
NPEC03: EKC WHITTIER WAREHOUSE
Report Number: IRG0312

Sampled: 07/01/08-07/03/08
Received: 07/03/08

METHOD BLANK/QC DATA

VOLATILE ORGANICS by GC/MS (EPA 5035/8260B)

Analyte	Result	Reporting Limit	Units	Spike Level	Source Result	%REC	%REC Limits	RPD	RPD Limit	Data Qualifiers
Batch: 8G07013 Extracted: 07/07/08										
LCS Dup Analyzed: 07/07/2008 (8G07013-BSD1)										
Benzene	53.9	2.0	ug/kg	50.0		108	65-120	2	20	
Bromobenzene	50.5	5.0	ug/kg	50.0		101	70-120	1	20	
Bromochloromethane	56.6	5.0	ug/kg	50.0		113	75-145	3	20	
Bromodichloromethane	50.6	2.0	ug/kg	50.0		101	75-135	2	20	
Bromoform	50.3	5.0	ug/kg	50.0		101	75-135	1	25	
Bromomethane	57.7	5.0	ug/kg	50.0		115	65-140	3	20	
n-Butylbenzene	57.8	5.0	ug/kg	50.0		116	65-115	1	20	*L*
tert-Butylbenzene	55.9	5.0	ug/kg	50.0		112	60-110	0	20	*L*
sec-Butylbenzene	58.3	5.0	ug/kg	50.0		117	70-120	0	20	
Carbon tetrachloride	48.4	5.0	ug/kg	50.0		97	65-130	6	20	
Chlorobenzene	50.8	2.0	ug/kg	50.0		102	70-120	1	20	
Chloroethane	64.6	5.0	ug/kg	50.0		129	60-135	4	25	
Chloroform	54.2	2.0	ug/kg	50.0		108	70-140	2	20	
Chloromethane	60.8	5.0	ug/kg	50.0		122	45-135	5	25	
4-Chlorotoluene	55.5	5.0	ug/kg	50.0		111	65-115	0	20	
2-Chlorotoluene	54.8	5.0	ug/kg	50.0		110	60-115	1	20	
1,2-Dibromo-3-chloropropane	73.3	5.0	ug/kg	50.0		147	75-150	1	30	
Dibromochloromethane	50.3	2.0	ug/kg	50.0		101	75-135	1	20	
1,2-Dibromoethane (EDB)	60.9	2.0	ug/kg	50.0		122	85-140	1	20	
Dibromomethane	60.5	2.0	ug/kg	50.0		121	80-145	1	20	
1,2-Dichlorobenzene	53.2	2.0	ug/kg	50.0		106	75-125	1	20	
1,3-Dichlorobenzene	52.9	2.0	ug/kg	50.0		106	70-115	1	20	
1,4-Dichlorobenzene	50.1	2.0	ug/kg	50.0		100	70-120	0	20	
Dichlorodifluoromethane	57.5	5.0	ug/kg	50.0		115	35-160	4	30	
1,1-Dichloroethane	56.6	2.0	ug/kg	50.0		113	65-135	3	20	
cis-1,2-Dichloroethene	53.8	2.0	ug/kg	50.0		108	65-135	2	20	
trans-1,2-Dichloroethene	48.5	2.0	ug/kg	50.0		97	65-135	3	20	
1,1-Dichloroethene	55.2	5.0	ug/kg	50.0		110	55-130	5	20	
1,3-Dichloropropane	59.9	2.0	ug/kg	50.0		120	80-135	1	20	
2,2-Dichloropropane	57.3	2.0	ug/kg	50.0		115	65-140	7	20	
1,2-Dichloropropane	54.8	2.0	ug/kg	50.0		110	65-130	2	20	
cis-1,3-Dichloropropene	64.7	2.0	ug/kg	50.0		129	75-135	1	20	
trans-1,3-Dichloropropene	45.0	2.0	ug/kg	50.0		90	75-145	2	20	
1,1-Dichloropropene	57.8	2.0	ug/kg	50.0		116	80-120	1	20	
Ethylbenzene	54.2	2.0	ug/kg	50.0		108	70-120	0	20	
1,2-Dichloroethane	60.3	2.0	ug/kg	50.0		121	80-140	1	20	

TestAmerica Irvine

Sushmitha Reddy
Project Manager

The results pertain only to the samples tested in the laboratory. This report shall not be reproduced, except in full, without written permission from TestAmerica.

TestAmerica
THE LEADER IN ENVIRONMENTAL TESTING

17461 Derian Avenue. Suite 100, Irvine, CA 92614 (949) 261-1022 Fax:(949) 260-3297

Geologica
303 La Jolla Drive
Newport Beach, CA 92663
Attention: Charles Wechsler

Project ID: Eastman Kodak Company
NPEC03: EKC WHITTIER WAREHOUSE
Report Number: IRG0312

Sampled: 07/01/08-07/03/08
Received: 07/03/08

METHOD BLANK/QC DATA

VOLATILE ORGANICS by GC/MS (EPA 5035/8260B)

Analyte	Result	Reporting Limit	Units	Spike Level	Source Result	%REC	%REC Limits	RPD	RPD Limit	Data Qualifiers
Batch: 8G07013 Extracted: 07/07/08										
LCS Dup Analyzed: 07/07/2008 (8G07013-BSD1)										
Hexachlorobutadiene	46.8	5.0	ug/kg	50.0		94	60-135	2	20	
Isopropylbenzene	55.3	2.0	ug/kg	50.0		111	55-120	0	20	
p-Isopropyltoluene	56.9	2.0	ug/kg	50.0		114	70-120	0	20	
Methylene chloride	55.8	20	ug/kg	50.0		112	60-140	3	20	
Naphthalene	71.0	5.0	ug/kg	50.0		142	70-160	2	25	
n-Propylbenzene	57.8	2.0	ug/kg	50.0		116	60-115	1	20	*L*
Styrene	52.9	2.0	ug/kg	50.0		106	70-130	1	20	
1,1,1,2-Tetrachloroethane	47.9	5.0	ug/kg	50.0		96	75-130	2	20	
1,1,2,2-Tetrachloroethane	74.9	2.0	ug/kg	50.0		150	75-150	0	30	
Tetrachloroethene	47.9	2.0	ug/kg	50.0		96	65-130	0	20	
Toluene	53.6	2.0	ug/kg	50.0		107	70-120	2	20	
1,2,3-Trichlorobenzene	51.7	5.0	ug/kg	50.0		103	75-145	2	20	
1,2,4-Trichlorobenzene	52.1	5.0	ug/kg	50.0		104	70-145	0	20	
1,1,1-Trichloroethane	58.7	2.0	ug/kg	50.0		117	70-130	7	20	
1,1,2-Trichloroethane	59.8	2.0	ug/kg	50.0		120	80-145	2	20	
Trichloroethene	50.8	2.0	ug/kg	50.0		102	65-120	0	20	
Trichlorofluoromethane	58.5	5.0	ug/kg	50.0		117	60-145	2	25	
1,2,3-Trichloropropane	69.5	10	ug/kg	50.0		139	65-150	1	25	
1,2,4-Trimethylbenzene	55.5	2.0	ug/kg	50.0		111	65-115	0	20	
1,3,5-Trimethylbenzene	56.2	2.0	ug/kg	50.0		112	65-115	1	20	
Vinyl chloride	61.6	5.0	ug/kg	50.0		123	45-135	2	25	
m,p-Xylenes	110	2.0	ug/kg	100		110	65-120	0	20	
o-Xylene	54.1	2.0	ug/kg	50.0		108	70-125	1	20	
Di-isopropyl Ether (DIPE)	65.3	5.0	ug/kg	50.0		131	75-140	4	20	
Ethyl tert-Butyl Ether (ETBE)	70.0	5.0	ug/kg	50.0		140	70-150	7	20	
Methyl-tert-butyl Ether (MTBE)	66.3	5.0	ug/kg	50.0		133	75-150	5	20	
tert-Amyl Methyl Ether (TAME)	72.6	5.0	ug/kg	50.0		145	75-150	6	20	
tert-Butanol (TBA)	269	100	ug/kg	250		108	70-125	1	20	
Surrogate: 4-Bromofluorobenzene	*49.9*		*ug/kg*	*50.0*		*100*	*75-120*			
Surrogate: Dibromofluoromethane	*50.8*		*ug/kg*	*50.0*		*102*	*80-135*			
Surrogate: Toluene-d8	*51.8*		*ug/kg*	*50.0*		*104*	*80-120*			

TestAmerica Irvine

Sushmitha Reddy
Project Manager

The results pertain only to the samples tested in the laboratory. This report shall not be reproduced, except in full, without written permission from TestAmerica.

TestAmerica
THE LEADER IN ENVIRONMENTAL TESTING

17461 Derian Avenue. Suite 100, Irvine, CA 92614 (949) 261-1022 Fax:(949) 260-3297

Geologica
303 La Jolla Drive
Newport Beach, CA 92663
Attention: Charles Wechsler

Project ID: Eastman Kodak Company
NPEC03: EKC WHITTIER WAREHOUSE
Report Number: IRG0312

Sampled: 07/01/08-07/03/08
Received: 07/03/08

METHOD BLANK/QC DATA

VOLATILE ORGANICS by GC/MS (EPA 5035/8260B)

Analyte	Result	Reporting Limit	Units	Spike Level	Source Result	%REC	%REC Limits	RPD	RPD Limit	Data Qualifiers
Batch: 8G09014 Extracted: 07/09/08										
Blank Analyzed: 07/09/2008 (8G09014-BLK1)										
Benzene	ND	2.0	ug/kg							
Bromobenzene	ND	5.0	ug/kg							
Bromochloromethane	ND	5.0	ug/kg							
Bromodichloromethane	ND	2.0	ug/kg							
Bromoform	ND	5.0	ug/kg							
Bromomethane	ND	5.0	ug/kg							
n-Butylbenzene	ND	5.0	ug/kg							
tert-Butylbenzene	ND	5.0	ug/kg							
sec-Butylbenzene	ND	5.0	ug/kg							
Carbon tetrachloride	ND	5.0	ug/kg							
Chlorobenzene	ND	2.0	ug/kg							
Chloroethane	ND	5.0	ug/kg							
Chloroform	ND	2.0	ug/kg							
Chloromethane	ND	5.0	ug/kg							
4-Chlorotoluene	ND	5.0	ug/kg							
2-Chlorotoluene	ND	5.0	ug/kg							
1,2-Dibromo-3-chloropropane	ND	5.0	ug/kg							
Dibromochloromethane	ND	2.0	ug/kg							
1,2-Dibromoethane (EDB)	ND	2.0	ug/kg							
Dibromomethane	ND	2.0	ug/kg							
1,2-Dichlorobenzene	ND	2.0	ug/kg							
1,3-Dichlorobenzene	ND	2.0	ug/kg							
1,4-Dichlorobenzene	ND	2.0	ug/kg							
Dichlorodifluoromethane	ND	5.0	ug/kg							
1,1-Dichloroethane	ND	2.0	ug/kg							
cis-1,2-Dichloroethene	ND	2.0	ug/kg							
trans-1,2-Dichloroethene	ND	2.0	ug/kg							
1,1-Dichloroethene	ND	5.0	ug/kg							
1,3-Dichloropropane	ND	2.0	ug/kg							
2,2-Dichloropropane	ND	2.0	ug/kg							
1,2-Dichloropropane	ND	2.0	ug/kg							
cis-1,3-Dichloropropene	ND	2.0	ug/kg							
trans-1,3-Dichloropropene	ND	2.0	ug/kg							
1,1-Dichloropropene	ND	2.0	ug/kg							
Ethylbenzene	ND	2.0	ug/kg							
1,2-Dichloroethane	ND	2.0	ug/kg							

TestAmerica Irvine

Sushmitha Reddy
Project Manager

The results pertain only to the samples tested in the laboratory. This report shall not be reproduced, except in full, without written permission from TestAmerica.

TestAmerica
THE LEADER IN ENVIRONMENTAL TESTING

17461 Derian Avenue. Suite 100, Irvine, CA 92614 (949) 261-1022 Fax:(949) 260-3297

Geologica
303 La Jolla Drive
Newport Beach, CA 92663
Attention: Charles Wechsler

Project ID: Eastman Kodak Company
NPEC03: EKC WHITTIER WAREHOUSE
Report Number: IRG0312

Sampled: 07/01/08-07/03/08
Received: 07/03/08

METHOD BLANK/QC DATA

VOLATILE ORGANICS by GC/MS (EPA 5035/8260B)

Analyte	Result	Reporting Limit	Units	Spike Level	Source Result	%REC	%REC Limits	RPD	RPD Limit	Data Qualifiers
Batch: 8G09014 Extracted: 07/09/08										
Blank Analyzed: 07/09/2008 (8G09014-BLK1)										
Hexachlorobutadiene	ND	5.0	ug/kg							
Isopropylbenzene	ND	2.0	ug/kg							
p-Isopropyltoluene	ND	2.0	ug/kg							
Methylene chloride	ND	20	ug/kg							
Naphthalene	ND	5.0	ug/kg							
n-Propylbenzene	ND	2.0	ug/kg							
Styrene	ND	2.0	ug/kg							
1,1,1,2-Tetrachloroethane	ND	5.0	ug/kg							
1,1,2,2-Tetrachloroethane	ND	2.0	ug/kg							
Tetrachloroethene	ND	2.0	ug/kg							
Toluene	ND	2.0	ug/kg							
1,2,3-Trichlorobenzene	ND	5.0	ug/kg							
1,2,4-Trichlorobenzene	ND	5.0	ug/kg							
1,1,1-Trichloroethane	ND	2.0	ug/kg							
1,1,2-Trichloroethane	ND	2.0	ug/kg							
Trichloroethene	ND	2.0	ug/kg							
Trichlorofluoromethane	ND	5.0	ug/kg							
1,2,3-Trichloropropane	ND	10	ug/kg							
1,2,4-Trimethylbenzene	ND	2.0	ug/kg							
1,3,5-Trimethylbenzene	ND	2.0	ug/kg							
Vinyl chloride	ND	5.0	ug/kg							
m,p-Xylenes	ND	2.0	ug/kg							
o-Xylene	ND	2.0	ug/kg							
Di-isopropyl Ether (DIPE)	ND	5.0	ug/kg							
Ethyl tert-Butyl Ether (ETBE)	ND	5.0	ug/kg							
Methyl-tert-butyl Ether (MTBE)	ND	5.0	ug/kg							
tert-Amyl Methyl Ether (TAME)	ND	5.0	ug/kg							
tert-Butanol (TBA)	ND	100	ug/kg							
Surrogate: 4-Bromofluorobenzene	*50.4*		*ug/kg*	*50.0*		*101*	*75-120*			
Surrogate: Dibromofluoromethane	*50.7*		*ug/kg*	*50.0*		*101*	*80-135*			
Surrogate: Toluene-d8	*49.7*		*ug/kg*	*50.0*		*99*	*80-120*			

TestAmerica Irvine

Sushmitha Reddy
Project Manager

The results pertain only to the samples tested in the laboratory. This report shall not be reproduced, except in full, without written permission from TestAmerica.

TestAmerica
THE LEADER IN ENVIRONMENTAL TESTING

17461 Derian Avenue. Suite 100, Irvine, CA 92614 (949) 261-1022 Fax:(949) 260-3297

Geologica
303 La Jolla Drive
Newport Beach, CA 92663
Attention: Charles Wechsler

Project ID: Eastman Kodak Company
NPEC03: EKC WHITTIER WAREHOUSE
Report Number: IRG0312

Sampled: 07/01/08-07/03/08
Received: 07/03/08

METHOD BLANK/QC DATA

VOLATILE ORGANICS by GC/MS (EPA 5035/8260B)

Analyte	Result	Reporting Limit	Units	Spike Level	Source Result	%REC	%REC Limits	RPD	RPD Limit	Data Qualifiers
Batch: 8G09014 Extracted: 07/09/08										
LCS Analyzed: 07/09/2008 (8G09014-BS1)										**MNR1**
Benzene	44.2	2.0	ug/kg	50.0		88	65-120			
Bromobenzene	53.1	5.0	ug/kg	50.0		106	70-120			
Bromochloromethane	56.5	5.0	ug/kg	50.0		113	75-145			
Bromodichloromethane	56.1	2.0	ug/kg	50.0		112	75-135			
Bromoform	49.2	5.0	ug/kg	50.0		98	75-135			
Bromomethane	49.2	5.0	ug/kg	50.0		98	65-140			
n-Butylbenzene	45.0	5.0	ug/kg	50.0		90	65-115			
tert-Butylbenzene	49.5	5.0	ug/kg	50.0		99	60-110			
sec-Butylbenzene	46.5	5.0	ug/kg	50.0		93	70-120			
Carbon tetrachloride	50.7	5.0	ug/kg	50.0		101	65-130			
Chlorobenzene	48.4	2.0	ug/kg	50.0		97	70-120			
Chloroethane	48.9	5.0	ug/kg	50.0		98	60-135			
Chloroform	51.2	2.0	ug/kg	50.0		102	70-140			
Chloromethane	36.4	5.0	ug/kg	50.0		73	45-135			
4-Chlorotoluene	48.8	5.0	ug/kg	50.0		98	65-115			
2-Chlorotoluene	47.3	5.0	ug/kg	50.0		95	60-115			
1,2-Dibromo-3-chloropropane	75.0	5.0	ug/kg	50.0		150	75-150			
Dibromochloromethane	56.5	2.0	ug/kg	50.0		113	75-135			
1,2-Dibromoethane (EDB)	61.6	2.0	ug/kg	50.0		123	85-140			
Dibromomethane	61.6	2.0	ug/kg	50.0		123	80-145			
1,2-Dichlorobenzene	51.8	2.0	ug/kg	50.0		104	75-125			
1,3-Dichlorobenzene	50.0	2.0	ug/kg	50.0		100	70-115			
1,4-Dichlorobenzene	48.4	2.0	ug/kg	50.0		97	70-120			
Dichlorodifluoromethane	46.7	5.0	ug/kg	50.0		93	35-160			
1,1-Dichloroethane	45.9	2.0	ug/kg	50.0		92	65-135			
cis-1,2-Dichloroethene	45.0	2.0	ug/kg	50.0		90	65-135			
trans-1,2-Dichloroethene	39.2	2.0	ug/kg	50.0		78	65-135			
1,1-Dichloroethene	42.7	5.0	ug/kg	50.0		85	55-130			
1,3-Dichloropropane	56.4	2.0	ug/kg	50.0		113	80-135			
2,2-Dichloropropane	52.4	2.0	ug/kg	50.0		105	65-140			
1,2-Dichloropropane	46.6	2.0	ug/kg	50.0		93	65-130			
cis-1,3-Dichloropropene	59.9	2.0	ug/kg	50.0		120	75-135			
trans-1,3-Dichloropropene	52.3	2.0	ug/kg	50.0		105	75-145			
1,1-Dichloropropene	54.2	2.0	ug/kg	50.0		108	80-120			
Ethylbenzene	49.1	2.0	ug/kg	50.0		98	70-120			
1,2-Dichloroethane	63.7	2.0	ug/kg	50.0		127	80-140			

TestAmerica Irvine

Sushmitha Reddy
Project Manager

The results pertain only to the samples tested in the laboratory. This report shall not be reproduced, except in full, without written permission from TestAmerica.

TestAmerica
THE LEADER IN ENVIRONMENTAL TESTING

17461 Derian Avenue. Suite 100, Irvine, CA 92614 (949) 261-1022 Fax:(949) 260-3297

Geologica
303 La Jolla Drive
Newport Beach, CA 92663
Attention: Charles Wechsler

Project ID: Eastman Kodak Company
NPEC03: EKC WHITTIER WAREHOUSE
Report Number: IRG0312

Sampled: 07/01/08-07/03/08
Received: 07/03/08

METHOD BLANK/QC DATA

VOLATILE ORGANICS by GC/MS (EPA 5035/8260B)

Analyte	Result	Reporting Limit	Units	Spike Level	Source Result	%REC	%REC Limits	RPD	RPD Limit	Data Qualifiers
Batch: 8G09014 Extracted: 07/09/08										
LCS Analyzed: 07/09/2008 (8G09014-BS1)										**MNR1**
Hexachlorobutadiene	51.8	5.0	ug/kg	50.0		104	60-135			
Isopropylbenzene	48.1	2.0	ug/kg	50.0		96	55-120			
p-Isopropyltoluene	49.5	2.0	ug/kg	50.0		99	70-120			
Methylene chloride	43.0	20	ug/kg	50.0		86	60-140			
Naphthalene	63.9	5.0	ug/kg	50.0		128	70-160			
n-Propylbenzene	46.0	2.0	ug/kg	50.0		92	60-115			
Styrene	47.4	2.0	ug/kg	50.0		95	70-130			
1,1,1,2-Tetrachloroethane	53.2	5.0	ug/kg	50.0		106	75-130			
1,1,2,2-Tetrachloroethane	60.7	2.0	ug/kg	50.0		121	75-150			
Tetrachloroethene	51.3	2.0	ug/kg	50.0		103	65-130			
Toluene	48.7	2.0	ug/kg	50.0		97	70-120			
1,2,3-Trichlorobenzene	56.4	5.0	ug/kg	50.0		113	75-145			
1,2,4-Trichlorobenzene	54.1	5.0	ug/kg	50.0		108	70-145			
1,1,1-Trichloroethane	54.6	2.0	ug/kg	50.0		109	70-130			
1,1,2-Trichloroethane	57.1	2.0	ug/kg	50.0		114	80-145			
Trichloroethene	52.8	2.0	ug/kg	50.0		106	65-120			
Trichlorofluoromethane	55.8	5.0	ug/kg	50.0		112	60-145			
1,2,3-Trichloropropane	65.1	10	ug/kg	50.0		130	65-150			
1,2,4-Trimethylbenzene	49.4	2.0	ug/kg	50.0		99	65-115			
1,3,5-Trimethylbenzene	49.1	2.0	ug/kg	50.0		98	65-115			
Vinyl chloride	47.2	5.0	ug/kg	50.0		94	45-135			
m,p-Xylenes	94.9	2.0	ug/kg	100		95	65-120			
o-Xylene	48.6	2.0	ug/kg	50.0		97	70-125			
Di-isopropyl Ether (DIPE)	43.5	5.0	ug/kg	50.0		87	75-140			
Ethyl tert-Butyl Ether (ETBE)	47.7	5.0	ug/kg	50.0		95	70-150			
Methyl-tert-butyl Ether (MTBE)	57.7	5.0	ug/kg	50.0		115	75-150			
tert-Amyl Methyl Ether (TAME)	48.8	5.0	ug/kg	50.0		98	75-150			
tert-Butanol (TBA)	243	100	ug/kg	250		97	70-125			
Surrogate: 4-Bromofluorobenzene	*50.5*		*ug/kg*	*50.0*		*101*	*75-120*			
Surrogate: Dibromofluoromethane	*53.9*		*ug/kg*	*50.0*		*108*	*80-135*			
Surrogate: Toluene-d8	*48.8*		*ug/kg*	*50.0*		*98*	*80-120*			

TestAmerica Irvine

Sushmitha Reddy
Project Manager

The results pertain only to the samples tested in the laboratory. This report shall not be reproduced, except in full, without written permission from TestAmerica.

TestAmerica
THE LEADER IN ENVIRONMENTAL TESTING

17461 Derian Avenue. Suite 100, Irvine, CA 92614 (949) 261-1022 Fax:(949) 260-3297

Geologica
303 La Jolla Drive
Newport Beach, CA 92663
Attention: Charles Wechsler

Project ID: Eastman Kodak Company
NPEC03: EKC WHITTIER WAREHOUSE
Report Number: IRG0312

Sampled: 07/01/08-07/03/08
Received: 07/03/08

METHOD BLANK/QC DATA

VOLATILE ORGANICS by GC/MS (EPA 5035/8260B)

Analyte	Result	Reporting Limit	Units	Spike Level	Source Result	%REC	%REC Limits	RPD	RPD Limit	Data Qualifiers
Batch: 8G09014 Extracted: 07/09/08										
LCS Dup Analyzed: 07/09/2008 (8G09014-BSD1)										
Benzene	44.7	2.0	ug/kg	50.0		89	65-120	1	20	
Bromobenzene	52.1	5.0	ug/kg	50.0		104	70-120	2	20	
Bromochloromethane	53.4	5.0	ug/kg	50.0		107	75-145	6	20	
Bromodichloromethane	57.7	2.0	ug/kg	50.0		115	75-135	3	20	
Bromoform	49.4	5.0	ug/kg	50.0		99	75-135	0	25	
Bromomethane	48.5	5.0	ug/kg	50.0		97	65-140	2	20	
n-Butylbenzene	44.5	5.0	ug/kg	50.0		89	65-115	1	20	
tert-Butylbenzene	48.5	5.0	ug/kg	50.0		97	60-110	2	20	
sec-Butylbenzene	45.9	5.0	ug/kg	50.0		92	70-120	1	20	
Carbon tetrachloride	52.5	5.0	ug/kg	50.0		105	65-130	4	20	
Chlorobenzene	49.2	2.0	ug/kg	50.0		98	70-120	2	20	
Chloroethane	47.2	5.0	ug/kg	50.0		94	60-135	4	25	
Chloroform	49.9	2.0	ug/kg	50.0		100	70-140	2	20	
Chloromethane	35.9	5.0	ug/kg	50.0		72	45-135	1	25	
4-Chlorotoluene	48.8	5.0	ug/kg	50.0		98	65-115	0	20	
2-Chlorotoluene	46.0	5.0	ug/kg	50.0		92	60-115	3	20	
1,2-Dibromo-3-chloropropane	74.7	5.0	ug/kg	50.0		149	75-150	0	30	
Dibromochloromethane	56.8	2.0	ug/kg	50.0		114	75-135	1	20	
1,2-Dibromoethane (EDB)	60.7	2.0	ug/kg	50.0		121	85-140	2	20	
Dibromomethane	62.2	2.0	ug/kg	50.0		124	80-145	1	20	
1,2-Dichlorobenzene	50.8	2.0	ug/kg	50.0		102	75-125	2	20	
1,3-Dichlorobenzene	49.3	2.0	ug/kg	50.0		99	70-115	1	20	
1,4-Dichlorobenzene	48.6	2.0	ug/kg	50.0		97	70-120	0	20	
Dichlorodifluoromethane	45.3	5.0	ug/kg	50.0		91	35-160	3	30	
1,1-Dichloroethane	44.6	2.0	ug/kg	50.0		89	65-135	3	20	
cis-1,2-Dichloroethene	43.9	2.0	ug/kg	50.0		88	65-135	3	20	
trans-1,2-Dichloroethene	38.0	2.0	ug/kg	50.0		76	65-135	3	20	
1,1-Dichloroethene	41.8	5.0	ug/kg	50.0		84	55-130	2	20	
1,3-Dichloropropane	55.2	2.0	ug/kg	50.0		110	80-135	2	20	
2,2-Dichloropropane	46.1	2.0	ug/kg	50.0		92	65-140	13	20	
1,2-Dichloropropane	47.4	2.0	ug/kg	50.0		95	65-130	2	20	
cis-1,3-Dichloropropene	61.0	2.0	ug/kg	50.0		122	75-135	2	20	
trans-1,3-Dichloropropene	52.4	2.0	ug/kg	50.0		105	75-145	0	20	
1,1-Dichloropropene	55.5	2.0	ug/kg	50.0		111	80-120	2	20	
Ethylbenzene	49.3	2.0	ug/kg	50.0		99	70-120	1	20	
1,2-Dichloroethane	65.3	2.0	ug/kg	50.0		131	80-140	2	20	

TestAmerica Irvine

Sushmitha Reddy
Project Manager

The results pertain only to the samples tested in the laboratory. This report shall not be reproduced, except in full, without written permission from TestAmerica.

TestAmerica
THE LEADER IN ENVIRONMENTAL TESTING

17461 Derian Avenue. Suite 100, Irvine, CA 92614 (949) 261-1022 Fax:(949) 260-3297

Geologica
303 La Jolla Drive
Newport Beach, CA 92663
Attention: Charles Wechsler

Project ID: Eastman Kodak Company
NPEC03: EKC WHITTIER WAREHOUSE
Report Number: IRG0312

Sampled: 07/01/08-07/03/08
Received: 07/03/08

METHOD BLANK/QC DATA

VOLATILE ORGANICS by GC/MS (EPA 5035/8260B)

Analyte	Result	Reporting Limit	Units	Spike Level	Source Result	%REC	%REC Limits	RPD	RPD Limit	Data Qualifiers
Batch: 8G09014 Extracted: 07/09/08										
LCS Dup Analyzed: 07/09/2008 (8G09014-BSD1)										
Hexachlorobutadiene	52.3	5.0	ug/kg	50.0		105	60-135	1	20	
Isopropylbenzene	47.6	2.0	ug/kg	50.0		95	55-120	1	20	
p-Isopropyltoluene	48.4	2.0	ug/kg	50.0		97	70-120	2	20	
Methylene chloride	42.1	20	ug/kg	50.0		84	60-140	2	20	
Naphthalene	62.9	5.0	ug/kg	50.0		126	70-160	1	25	
n-Propylbenzene	45.5	2.0	ug/kg	50.0		91	60-115	1	20	
Styrene	46.6	2.0	ug/kg	50.0		93	70-130	2	20	
1,1,1,2-Tetrachloroethane	54.7	5.0	ug/kg	50.0		109	75-130	3	20	
1,1,2,2-Tetrachloroethane	59.1	2.0	ug/kg	50.0		118	75-150	3	30	
Tetrachloroethene	50.9	2.0	ug/kg	50.0		102	65-130	1	20	
Toluene	49.3	2.0	ug/kg	50.0		99	70-120	1	20	
1,2,3-Trichlorobenzene	56.1	5.0	ug/kg	50.0		112	75-145	1	20	
1,2,4-Trichlorobenzene	54.4	5.0	ug/kg	50.0		109	70-145	1	20	
1,1,1-Trichloroethane	52.8	2.0	ug/kg	50.0		106	70-130	3	20	
1,1,2-Trichloroethane	58.3	2.0	ug/kg	50.0		117	80-145	2	20	
Trichloroethene	52.8	2.0	ug/kg	50.0		106	65-120	0	20	
Trichlorofluoromethane	54.4	5.0	ug/kg	50.0		109	60-145	3	25	
1,2,3-Trichloropropane	64.5	10	ug/kg	50.0		129	65-150	1	25	
1,2,4-Trimethylbenzene	48.7	2.0	ug/kg	50.0		97	65-115	1	20	
1,3,5-Trimethylbenzene	48.4	2.0	ug/kg	50.0		97	65-115	1	20	
Vinyl chloride	45.7	5.0	ug/kg	50.0		91	45-135	3	25	
m,p-Xylenes	95.1	2.0	ug/kg	100		95	65-120	0	20	
o-Xylene	48.3	2.0	ug/kg	50.0		97	70-125	1	20	
Di-isopropyl Ether (DIPE)	42.5	5.0	ug/kg	50.0		85	75-140	2	20	
Ethyl tert-Butyl Ether (ETBE)	45.0	5.0	ug/kg	50.0		90	70-150	6	20	
Methyl-tert-butyl Ether (MTBE)	54.9	5.0	ug/kg	50.0		110	75-150	5	20	
tert-Amyl Methyl Ether (TAME)	44.7	5.0	ug/kg	50.0		89	75-150	9	20	
tert-Butanol (TBA)	243	100	ug/kg	250		97	70-125	0	20	
Surrogate: 4-Bromofluorobenzene	*51.3*		*ug/kg*	*50.0*		*103*	*75-120*			
Surrogate: Dibromofluoromethane	*52.4*		*ug/kg*	*50.0*		*105*	*80-135*			
Surrogate: Toluene-d8	*49.9*		*ug/kg*	*50.0*		*100*	*80-120*			

TestAmerica Irvine

Sushmitha Reddy
Project Manager

The results pertain only to the samples tested in the laboratory. This report shall not be reproduced, except in full, without written permission from TestAmerica.

TestAmerica
THE LEADER IN ENVIRONMENTAL TESTING

17461 Derian Avenue. Suite 100, Irvine, CA 92614 (949) 261-1022 Fax:(949) 260-3297

Geologica
303 La Jolla Drive
Newport Beach, CA 92663
Attention: Charles Wechsler

Project ID: Eastman Kodak Company
NPEC03: EKC WHITTIER WAREHOUSE
Report Number: IRG0312

Sampled: 07/01/08-07/03/08
Received: 07/03/08

METHOD BLANK/QC DATA

VOLATILE ORGANICS by GC/MS (EPA 5035/8260B)

Analyte	Result	Reporting Limit	Units	Spike Level	Source Result	%REC	%REC Limits	RPD	RPD Limit	Data Qualifiers
Batch: 8G12027 Extracted: 07/12/08										
Blank Analyzed: 07/12/2008 (8G12027-BLK1)										
Benzene	ND	2.0	ug/kg							
Bromobenzene	ND	5.0	ug/kg							
Bromochloromethane	ND	5.0	ug/kg							
Bromodichloromethane	ND	2.0	ug/kg							
Bromoform	ND	5.0	ug/kg							
Bromomethane	ND	5.0	ug/kg							
n-Butylbenzene	ND	5.0	ug/kg							
tert-Butylbenzene	ND	5.0	ug/kg							
sec-Butylbenzene	ND	5.0	ug/kg							
Carbon tetrachloride	ND	5.0	ug/kg							
Chlorobenzene	ND	2.0	ug/kg							
Chloroethane	ND	5.0	ug/kg							
Chloroform	ND	2.0	ug/kg							
Chloromethane	ND	5.0	ug/kg							
4-Chlorotoluene	ND	5.0	ug/kg							
2-Chlorotoluene	ND	5.0	ug/kg							
1,2-Dibromo-3-chloropropane	ND	5.0	ug/kg							
Dibromochloromethane	ND	2.0	ug/kg							
1,2-Dibromoethane (EDB)	ND	2.0	ug/kg							
Dibromomethane	ND	2.0	ug/kg							
1,2-Dichlorobenzene	ND	2.0	ug/kg							
1,3-Dichlorobenzene	ND	2.0	ug/kg							
1,4-Dichlorobenzene	ND	2.0	ug/kg							
Dichlorodifluoromethane	ND	5.0	ug/kg							
1,1-Dichloroethane	ND	2.0	ug/kg							
cis-1,2-Dichloroethene	ND	2.0	ug/kg							
trans-1,2-Dichloroethene	ND	2.0	ug/kg							
1,1-Dichloroethene	ND	5.0	ug/kg							
1,3-Dichloropropane	ND	2.0	ug/kg							
2,2-Dichloropropane	ND	2.0	ug/kg							
1,2-Dichloropropane	ND	2.0	ug/kg							
cis-1,3-Dichloropropene	ND	2.0	ug/kg							
trans-1,3-Dichloropropene	ND	2.0	ug/kg							
1,1-Dichloropropene	ND	2.0	ug/kg							
Ethylbenzene	ND	2.0	ug/kg							
1,2-Dichloroethane	ND	2.0	ug/kg							

TestAmerica Irvine

Sushmitha Reddy
Project Manager

The results pertain only to the samples tested in the laboratory. This report shall not be reproduced, except in full, without written permission from TestAmerica.

TestAmerica
THE LEADER IN ENVIRONMENTAL TESTING

17461 Derian Avenue. Suite 100, Irvine, CA 92614 (949) 261-1022 Fax:(949) 260-3297

Geologica
303 La Jolla Drive
Newport Beach, CA 92663
Attention: Charles Wechsler

Project ID: Eastman Kodak Company
NPEC03: EKC WHITTIER WAREHOUSE
Report Number: IRG0312

Sampled: 07/01/08-07/03/08
Received: 07/03/08

METHOD BLANK/QC DATA

VOLATILE ORGANICS by GC/MS (EPA 5035/8260B)

Analyte	Result	Reporting Limit	Units	Spike Level	Source Result	%REC	%REC Limits	RPD	RPD Limit	Data Qualifiers
Batch: 8G12027 Extracted: 07/12/08										
Blank Analyzed: 07/12/2008 (8G12027-BLK1)										
Hexachlorobutadiene	ND	5.0	ug/kg							
Isopropylbenzene	ND	2.0	ug/kg							
p-Isopropyltoluene	ND	2.0	ug/kg							
Methylene chloride	ND	20	ug/kg							
Naphthalene	ND	5.0	ug/kg							
n-Propylbenzene	ND	2.0	ug/kg							
Styrene	ND	2.0	ug/kg							
1,1,1,2-Tetrachloroethane	ND	5.0	ug/kg							
1,1,2,2-Tetrachloroethane	ND	2.0	ug/kg							
Tetrachloroethene	ND	2.0	ug/kg							
Toluene	ND	2.0	ug/kg							
1,2,3-Trichlorobenzene	ND	5.0	ug/kg							
1,2,4-Trichlorobenzene	ND	5.0	ug/kg							
1,1,1-Trichloroethane	ND	2.0	ug/kg							
1,1,2-Trichloroethane	ND	2.0	ug/kg							
Trichloroethene	ND	2.0	ug/kg							
Trichlorofluoromethane	ND	5.0	ug/kg							
1,2,3-Trichloropropane	ND	10	ug/kg							
1,2,4-Trimethylbenzene	ND	2.0	ug/kg							
1,3,5-Trimethylbenzene	ND	2.0	ug/kg							
Vinyl chloride	ND	5.0	ug/kg							
m,p-Xylenes	ND	2.0	ug/kg							
o-Xylene	ND	2.0	ug/kg							
Di-isopropyl Ether (DIPE)	ND	5.0	ug/kg							
Ethyl tert-Butyl Ether (ETBE)	ND	5.0	ug/kg							
Methyl-tert-butyl Ether (MTBE)	ND	5.0	ug/kg							
tert-Amyl Methyl Ether (TAME)	ND	5.0	ug/kg							
tert-Butanol (TBA)	ND	100	ug/kg							
Surrogate: 4-Bromofluorobenzene	*46.7*		*ug/kg*	*50.0*		*93*	*75-120*			
Surrogate: Dibromofluoromethane	*48.5*		*ug/kg*	*50.0*		*97*	*80-135*			
Surrogate: Toluene-d8	*49.0*		*ug/kg*	*50.0*		*98*	*80-120*			

TestAmerica Irvine

Sushmitha Reddy
Project Manager

The results pertain only to the samples tested in the laboratory. This report shall not be reproduced, except in full, without written permission from TestAmerica.

TestAmerica
THE LEADER IN ENVIRONMENTAL TESTING

17461 Derian Avenue. Suite 100, Irvine, CA 92614 (949) 261-1022 Fax:(949) 260-3297

Geologica
303 La Jolla Drive
Newport Beach, CA 92663
Attention: Charles Wechsler

Project ID: Eastman Kodak Company
NPEC03: EKC WHITTIER WAREHOUSE
Report Number: IRG0312

Sampled: 07/01/08-07/03/08
Received: 07/03/08

METHOD BLANK/QC DATA

VOLATILE ORGANICS by GC/MS (EPA 5035/8260B)

Analyte	Result	Reporting Limit	Units	Spike Level	Source Result	%REC	%REC Limits	RPD	RPD Limit	Data Qualifiers
Batch: 8G12027 Extracted: 07/12/08										
LCS Analyzed: 07/12/2008 (8G12027-BS1)										**MNR1**
Benzene	48.4	2.0	ug/kg	50.0		97	65-120			
Bromobenzene	55.1	5.0	ug/kg	50.0		110	70-120			
Bromochloromethane	57.1	5.0	ug/kg	50.0		114	75-145			
Bromodichloromethane	54.1	2.0	ug/kg	50.0		108	75-135			
Bromoform	60.8	5.0	ug/kg	50.0		122	75-135			
Bromomethane	44.1	5.0	ug/kg	50.0		88	65-140			
n-Butylbenzene	47.9	5.0	ug/kg	50.0		96	65-115			
tert-Butylbenzene	49.8	5.0	ug/kg	50.0		100	60-110			
sec-Butylbenzene	48.5	5.0	ug/kg	50.0		97	70-120			
Carbon tetrachloride	54.6	5.0	ug/kg	50.0		109	65-130			
Chlorobenzene	50.1	2.0	ug/kg	50.0		100	70-120			
Chloroethane	45.5	5.0	ug/kg	50.0		91	60-135			
Chloroform	44.6	2.0	ug/kg	50.0		89	70-140			
Chloromethane	35.0	5.0	ug/kg	50.0		70	45-135			
4-Chlorotoluene	49.4	5.0	ug/kg	50.0		99	65-115			
2-Chlorotoluene	48.2	5.0	ug/kg	50.0		96	60-115			
1,2-Dibromo-3-chloropropane	80.7	5.0	ug/kg	50.0		161	75-150			*L*
Dibromochloromethane	57.0	2.0	ug/kg	50.0		114	75-135			
1,2-Dibromoethane (EDB)	59.7	2.0	ug/kg	50.0		119	85-140			
Dibromomethane	59.3	2.0	ug/kg	50.0		119	80-145			
1,2-Dichlorobenzene	56.6	2.0	ug/kg	50.0		113	75-125			
1,3-Dichlorobenzene	52.8	2.0	ug/kg	50.0		106	70-115			
1,4-Dichlorobenzene	51.7	2.0	ug/kg	50.0		103	70-120			
Dichlorodifluoromethane	34.7	5.0	ug/kg	50.0		69	35-160			
1,1-Dichloroethane	46.4	2.0	ug/kg	50.0		93	65-135			
cis-1,2-Dichloroethene	47.8	2.0	ug/kg	50.0		96	65-135			
trans-1,2-Dichloroethene	42.0	2.0	ug/kg	50.0		84	65-135			
1,1-Dichloroethene	46.4	5.0	ug/kg	50.0		93	55-130			
1,3-Dichloropropane	56.5	2.0	ug/kg	50.0		113	80-135			
2,2-Dichloropropane	49.1	2.0	ug/kg	50.0		98	65-140			
1,2-Dichloropropane	48.6	2.0	ug/kg	50.0		97	65-130			
cis-1,3-Dichloropropene	68.1	2.0	ug/kg	50.0		136	75-135			*L*
trans-1,3-Dichloropropene	58.0	2.0	ug/kg	50.0		116	75-145			
1,1-Dichloropropene	49.4	2.0	ug/kg	50.0		99	80-120			
Ethylbenzene	48.0	2.0	ug/kg	50.0		96	70-120			
1,2-Dichloroethane	52.8	2.0	ug/kg	50.0		106	80-140			

TestAmerica Irvine

Sushmitha Reddy
Project Manager

The results pertain only to the samples tested in the laboratory. This report shall not be reproduced, except in full, without written permission from TestAmerica.

TestAmerica
THE LEADER IN ENVIRONMENTAL TESTING

17461 Derian Avenue. Suite 100, Irvine, CA 92614 (949) 261-1022 Fax:(949) 260-3297

Geologica
303 La Jolla Drive
Newport Beach, CA 92663
Attention: Charles Wechsler

Project ID: Eastman Kodak Company
NPEC03: EKC WHITTIER WAREHOUSE
Report Number: IRG0312

Sampled: 07/01/08-07/03/08
Received: 07/03/08

METHOD BLANK/QC DATA

VOLATILE ORGANICS by GC/MS (EPA 5035/8260B)

Analyte	Result	Reporting Limit	Units	Spike Level	Source Result	%REC	%REC Limits	RPD	RPD Limit	Data Qualifiers
Batch: 8G12027 Extracted: 07/12/08										
LCS Analyzed: 07/12/2008 (8G12027-BS1)										**MNR1**
Hexachlorobutadiene	49.3	5.0	ug/kg	50.0		99	60-135			
Isopropylbenzene	48.7	2.0	ug/kg	50.0		97	55-120			
p-Isopropyltoluene	50.2	2.0	ug/kg	50.0		100	70-120			
Methylene chloride	48.3	20	ug/kg	50.0		97	60-140			
Naphthalene	78.7	5.0	ug/kg	50.0		157	70-160			
n-Propylbenzene	47.9	2.0	ug/kg	50.0		96	60-115			
Styrene	51.8	2.0	ug/kg	50.0		104	70-130			
1,1,1,2-Tetrachloroethane	58.6	5.0	ug/kg	50.0		117	75-130			
1,1,2,2-Tetrachloroethane	71.5	2.0	ug/kg	50.0		143	75-150			
Tetrachloroethene	46.9	2.0	ug/kg	50.0		94	65-130			
Toluene	49.5	2.0	ug/kg	50.0		99	70-120			
1,2,3-Trichlorobenzene	63.7	5.0	ug/kg	50.0		127	75-145			
1,2,4-Trichlorobenzene	61.4	5.0	ug/kg	50.0		123	70-145			
1,1,1-Trichloroethane	47.9	2.0	ug/kg	50.0		96	70-130			
1,1,2-Trichloroethane	61.3	2.0	ug/kg	50.0		123	80-145			
Trichloroethene	51.2	2.0	ug/kg	50.0		102	65-120			
Trichlorofluoromethane	39.4	5.0	ug/kg	50.0		79	60-145			
1,2,3-Trichloropropane	70.2	10	ug/kg	50.0		140	65-150			
1,2,4-Trimethylbenzene	52.0	2.0	ug/kg	50.0		104	65-115			
1,3,5-Trimethylbenzene	50.2	2.0	ug/kg	50.0		100	65-115			
Vinyl chloride	42.5	5.0	ug/kg	50.0		85	45-135			
m,p-Xylenes	97.6	2.0	ug/kg	100		98	65-120			
o-Xylene	49.4	2.0	ug/kg	50.0		99	70-125			
Di-isopropyl Ether (DIPE)	46.2	5.0	ug/kg	50.0		92	75-140			
Ethyl tert-Butyl Ether (ETBE)	53.5	5.0	ug/kg	50.0		107	70-150			
Methyl-tert-butyl Ether (MTBE)	61.0	5.0	ug/kg	50.0		122	75-150			
tert-Amyl Methyl Ether (TAME)	58.6	5.0	ug/kg	50.0		117	75-150			
tert-Butanol (TBA)	264	100	ug/kg	250		106	70-125			
Surrogate: 4-Bromofluorobenzene	*46.0*		*ug/kg*	*50.0*		*92*	*75-120*			
Surrogate: Dibromofluoromethane	*49.3*		*ug/kg*	*50.0*		*99*	*80-135*			
Surrogate: Toluene-d8	*49.8*		*ug/kg*	*50.0*		*100*	*80-120*			

TestAmerica Irvine

Sushmitha Reddy
Project Manager

The results pertain only to the samples tested in the laboratory. This report shall not be reproduced, except in full, without written permission from TestAmerica.

TestAmerica
THE LEADER IN ENVIRONMENTAL TESTING

17461 Derian Avenue. Suite 100, Irvine, CA 92614 (949) 261-1022 Fax:(949) 260-3297

Geologica
303 La Jolla Drive
Newport Beach, CA 92663
Attention: Charles Wechsler

Project ID: Eastman Kodak Company
NPEC03: EKC WHITTIER WAREHOUSE
Report Number: IRG0312

Sampled: 07/01/08-07/03/08
Received: 07/03/08

METHOD BLANK/QC DATA

VOLATILE ORGANICS by GC/MS (EPA 5035/8260B)

Analyte	Result	Reporting Limit	Units	Spike Level	Source Result	%REC	%REC Limits	RPD	RPD Limit	Data Qualifiers
Batch: 8G12027 Extracted: 07/12/08										
LCS Dup Analyzed: 07/12/2008 (8G12027-BSD1)										
Benzene	48.8	2.0	ug/kg	50.0		98	65-120	1	20	
Bromobenzene	54.8	5.0	ug/kg	50.0		110	70-120	1	20	
Bromochloromethane	55.7	5.0	ug/kg	50.0		111	75-145	3	20	
Bromodichloromethane	53.6	2.0	ug/kg	50.0		107	75-135	1	20	
Bromoform	57.3	5.0	ug/kg	50.0		115	75-135	6	25	
Bromomethane	43.5	5.0	ug/kg	50.0		87	65-140	1	20	
n-Butylbenzene	48.3	5.0	ug/kg	50.0		97	65-115	1	20	
tert-Butylbenzene	51.0	5.0	ug/kg	50.0		102	60-110	2	20	
sec-Butylbenzene	49.0	5.0	ug/kg	50.0		98	70-120	1	20	
Carbon tetrachloride	55.3	5.0	ug/kg	50.0		111	65-130	1	20	
Chlorobenzene	50.2	2.0	ug/kg	50.0		100	70-120	0	20	
Chloroethane	44.8	5.0	ug/kg	50.0		90	60-135	1	25	
Chloroform	44.7	2.0	ug/kg	50.0		89	70-140	0	20	
Chloromethane	35.3	5.0	ug/kg	50.0		71	45-135	1	25	
4-Chlorotoluene	49.1	5.0	ug/kg	50.0		98	65-115	1	20	
2-Chlorotoluene	48.2	5.0	ug/kg	50.0		96	60-115	0	20	
1,2-Dibromo-3-chloropropane	75.1	5.0	ug/kg	50.0		150	75-150	7	30	
Dibromochloromethane	55.4	2.0	ug/kg	50.0		111	75-135	3	20	
1,2-Dibromoethane (EDB)	58.3	2.0	ug/kg	50.0		117	85-140	2	20	
Dibromomethane	57.5	2.0	ug/kg	50.0		115	80-145	3	20	
1,2-Dichlorobenzene	56.1	2.0	ug/kg	50.0		112	75-125	1	20	
1,3-Dichlorobenzene	52.2	2.0	ug/kg	50.0		104	70-115	1	20	
1,4-Dichlorobenzene	51.2	2.0	ug/kg	50.0		102	70-120	1	20	
Dichlorodifluoromethane	34.4	5.0	ug/kg	50.0		69	35-160	1	30	
1,1-Dichloroethane	46.3	2.0	ug/kg	50.0		93	65-135	0	20	
cis-1,2-Dichloroethene	47.5	2.0	ug/kg	50.0		95	65-135	1	20	
trans-1,2-Dichloroethene	42.0	2.0	ug/kg	50.0		84	65-135	0	20	
1,1-Dichloroethene	50.8	5.0	ug/kg	50.0		102	55-130	9	20	
1,3-Dichloropropane	55.4	2.0	ug/kg	50.0		111	80-135	2	20	
2,2-Dichloropropane	49.1	2.0	ug/kg	50.0		98	65-140	0	20	
1,2-Dichloropropane	48.7	2.0	ug/kg	50.0		97	65-130	0	20	
cis-1,3-Dichloropropene	67.8	2.0	ug/kg	50.0		136	75-135	0	20	*L*
trans-1,3-Dichloropropene	56.3	2.0	ug/kg	50.0		113	75-145	3	20	
1,1-Dichloropropene	49.2	2.0	ug/kg	50.0		98	80-120	0	20	
Ethylbenzene	48.4	2.0	ug/kg	50.0		97	70-120	1	20	
1,2-Dichloroethane	51.3	2.0	ug/kg	50.0		103	80-140	3	20	

TestAmerica Irvine

Sushmitha Reddy
Project Manager

The results pertain only to the samples tested in the laboratory. This report shall not be reproduced, except in full, without written permission from TestAmerica.

TestAmerica
THE LEADER IN ENVIRONMENTAL TESTING

17461 Derian Avenue. Suite 100, Irvine, CA 92614 (949) 261-1022 Fax:(949) 260-3297

Geologica
303 La Jolla Drive
Newport Beach, CA 92663
Attention: Charles Wechsler

Project ID: Eastman Kodak Company
NPEC03: EKC WHITTIER WAREHOUSE
Report Number: IRG0312

Sampled: 07/01/08-07/03/08
Received: 07/03/08

METHOD BLANK/QC DATA

VOLATILE ORGANICS by GC/MS (EPA 5035/8260B)

Analyte	Result	Reporting Limit	Units	Spike Level	Source Result	%REC	%REC Limits	RPD	RPD Limit	Data Qualifiers
Batch: 8G12027 Extracted: 07/12/08										
LCS Dup Analyzed: 07/12/2008 (8G12027-BSD1)										
Hexachlorobutadiene	50.2	5.0	ug/kg	50.0		100	60-135	2	20	
Isopropylbenzene	49.0	2.0	ug/kg	50.0		98	55-120	1	20	
p-Isopropyltoluene	50.4	2.0	ug/kg	50.0		101	70-120	1	20	
Methylene chloride	48.4	20	ug/kg	50.0		97	60-140	0	20	
Naphthalene	77.9	5.0	ug/kg	50.0		156	70-160	1	25	
n-Propylbenzene	47.9	2.0	ug/kg	50.0		96	60-115	0	20	
Styrene	52.0	2.0	ug/kg	50.0		104	70-130	0	20	
1,1,1,2-Tetrachloroethane	58.8	5.0	ug/kg	50.0		118	75-130	0	20	
1,1,2,2-Tetrachloroethane	68.2	2.0	ug/kg	50.0		136	75-150	5	30	
Tetrachloroethene	47.5	2.0	ug/kg	50.0		95	65-130	1	20	
Toluene	49.0	2.0	ug/kg	50.0		98	70-120	1	20	
1,2,3-Trichlorobenzene	62.8	5.0	ug/kg	50.0		126	75-145	1	20	
1,2,4-Trichlorobenzene	59.9	5.0	ug/kg	50.0		120	70-145	3	20	
1,1,1-Trichloroethane	48.7	2.0	ug/kg	50.0		97	70-130	2	20	
1,1,2-Trichloroethane	59.3	2.0	ug/kg	50.0		119	80-145	3	20	
Trichloroethene	51.1	2.0	ug/kg	50.0		102	65-120	0	20	
Trichlorofluoromethane	38.9	5.0	ug/kg	50.0		78	60-145	1	25	
1,2,3-Trichloropropane	65.7	10	ug/kg	50.0		131	65-150	7	25	
1,2,4-Trimethylbenzene	51.7	2.0	ug/kg	50.0		103	65-115	1	20	
1,3,5-Trimethylbenzene	50.7	2.0	ug/kg	50.0		101	65-115	1	20	
Vinyl chloride	43.3	5.0	ug/kg	50.0		87	45-135	2	25	
m,p-Xylenes	98.9	2.0	ug/kg	100		99	65-120	1	20	
o-Xylene	50.0	2.0	ug/kg	50.0		100	70-125	1	20	
Di-isopropyl Ether (DIPE)	45.7	5.0	ug/kg	50.0		91	75-140	1	20	
Ethyl tert-Butyl Ether (ETBE)	52.7	5.0	ug/kg	50.0		105	70-150	1	20	
Methyl-tert-butyl Ether (MTBE)	58.6	5.0	ug/kg	50.0		117	75-150	4	20	
tert-Amyl Methyl Ether (TAME)	57.1	5.0	ug/kg	50.0		114	75-150	3	20	
tert-Butanol (TBA)	255	100	ug/kg	250		102	70-125	4	20	
Surrogate: 4-Bromofluorobenzene	*45.6*		*ug/kg*	*50.0*		*91*	*75-120*			
Surrogate: Dibromofluoromethane	*48.6*		*ug/kg*	*50.0*		*97*	*80-135*			
Surrogate: Toluene-d8	*49.1*		*ug/kg*	*50.0*		*98*	*80-120*			

TestAmerica Irvine

Sushmitha Reddy
Project Manager

The results pertain only to the samples tested in the laboratory. This report shall not be reproduced, except in full, without written permission from TestAmerica.

TestAmerica
THE LEADER IN ENVIRONMENTAL TESTING

17461 Derian Avenue. Suite 100, Irvine, CA 92614 (949) 261-1022 Fax:(949) 260-3297

Geologica
303 La Jolla Drive
Newport Beach, CA 92663
Attention: Charles Wechsler

Project ID: Eastman Kodak Company
NPEC03: EKC WHITTIER WAREHOUSE
Report Number: IRG0312

Sampled: 07/01/08-07/03/08
Received: 07/03/08

METHOD BLANK/QC DATA

VOLATILE ORGANICS with OXYGENATES by GC/MS (EPA 8260B)

Analyte	Result	Reporting Limit	Units	Spike Level	Source Result	%REC	%REC Limits	RPD	RPD Limit	Data Qualifiers
Batch: 8G07017 Extracted: 07/07/08										
Blank Analyzed: 07/07/2008 (8G07017-BLK1)										
Benzene	ND	2.0	ug/l							
Bromobenzene	ND	5.0	ug/l							
Bromochloromethane	ND	5.0	ug/l							
Bromodichloromethane	ND	2.0	ug/l							
Bromoform	ND	5.0	ug/l							
Bromomethane	ND	5.0	ug/l							
n-Butylbenzene	ND	5.0	ug/l							
tert-Butylbenzene	ND	5.0	ug/l							
sec-Butylbenzene	ND	5.0	ug/l							
Carbon tetrachloride	ND	5.0	ug/l							
Chlorobenzene	ND	2.0	ug/l							
Chloroethane	ND	5.0	ug/l							
Chloroform	ND	2.0	ug/l							
Chloromethane	ND	5.0	ug/l							
4-Chlorotoluene	ND	5.0	ug/l							
2-Chlorotoluene	ND	5.0	ug/l							
1,2-Dibromo-3-chloropropane	ND	5.0	ug/l							
Dibromochloromethane	ND	2.0	ug/l							
1,2-Dibromoethane (EDB)	ND	2.0	ug/l							
Dibromomethane	ND	2.0	ug/l							
1,2-Dichlorobenzene	ND	2.0	ug/l							
1,3-Dichlorobenzene	ND	2.0	ug/l							
1,4-Dichlorobenzene	ND	2.0	ug/l							
Dichlorodifluoromethane	ND	5.0	ug/l							
1,1-Dichloroethane	ND	2.0	ug/l							
cis-1,2-Dichloroethene	ND	2.0	ug/l							
trans-1,2-Dichloroethene	ND	2.0	ug/l							
1,1-Dichloroethene	ND	5.0	ug/l							
1,3-Dichloropropane	ND	2.0	ug/l							
2,2-Dichloropropane	ND	2.0	ug/l							
1,2-Dichloropropane	ND	2.0	ug/l							
cis-1,3-Dichloropropene	ND	2.0	ug/l							
trans-1,3-Dichloropropene	ND	2.0	ug/l							
1,1-Dichloropropene	ND	2.0	ug/l							
Ethylbenzene	ND	2.0	ug/l							
1,2-Dichloroethane	ND	2.0	ug/l							

TestAmerica Irvine

Sushmitha Reddy
Project Manager

The results pertain only to the samples tested in the laboratory. This report shall not be reproduced, except in full, without written permission from TestAmerica.

TestAmerica
THE LEADER IN ENVIRONMENTAL TESTING

17461 Derian Avenue. Suite 100, Irvine, CA 92614 (949) 261-1022 Fax:(949) 260-3297

Geologica
303 La Jolla Drive
Newport Beach, CA 92663
Attention: Charles Wechsler

Project ID: Eastman Kodak Company
NPEC03: EKC WHITTIER WAREHOUSE
Report Number: IRG0312

Sampled: 07/01/08-07/03/08
Received: 07/03/08

METHOD BLANK/QC DATA

VOLATILE ORGANICS with OXYGENATES by GC/MS (EPA 8260B)

Analyte	Result	Reporting Limit	Units	Spike Level	Source Result	%REC	%REC Limits	RPD	RPD Limit	Data Qualifiers
Batch: 8G07017 Extracted: 07/07/08										
Blank Analyzed: 07/07/2008 (8G07017-BLK1)										
Hexachlorobutadiene	ND	5.0	ug/l							
Isopropylbenzene	ND	2.0	ug/l							
p-Isopropyltoluene	ND	2.0	ug/l							
Methylene chloride	ND	5.0	ug/l							
Naphthalene	ND	5.0	ug/l							
n-Propylbenzene	ND	2.0	ug/l							
Styrene	ND	2.0	ug/l							
1,1,1,2-Tetrachloroethane	ND	5.0	ug/l							
1,1,2,2-Tetrachloroethane	ND	2.0	ug/l							
Tetrachloroethene	ND	2.0	ug/l							
Toluene	ND	2.0	ug/l							
1,2,3-Trichlorobenzene	ND	5.0	ug/l							
1,2,4-Trichlorobenzene	ND	5.0	ug/l							
1,1,1-Trichloroethane	ND	2.0	ug/l							
1,1,2-Trichloroethane	ND	2.0	ug/l							
1,2,3-Trichloropropane	ND	10	ug/l							
1,2,4-Trimethylbenzene	ND	2.0	ug/l							
1,3,5-Trimethylbenzene	ND	2.0	ug/l							
Vinyl chloride	ND	5.0	ug/l							
m,p-Xylenes	ND	2.0	ug/l							
o-Xylene	ND	2.0	ug/l							
Xylenes, Total	ND	4.0	ug/l							
Di-isopropyl Ether (DIPE)	ND	5.0	ug/l							
Ethyl tert-Butyl Ether (ETBE)	ND	5.0	ug/l							
Methyl-tert-butyl Ether (MTBE)	ND	5.0	ug/l							
tert-Amyl Methyl Ether (TAME)	ND	5.0	ug/l							
tert-Butanol (TBA)	ND	50	ug/l							
Surrogate: 4-Bromofluorobenzene	*23.4*		*ug/l*	*25.0*		*94*	*80-120*			
Surrogate: Dibromofluoromethane	*26.1*		*ug/l*	*25.0*		*104*	*80-120*			
Surrogate: Toluene-d8	*23.7*		*ug/l*	*25.0*		*95*	*80-120*			

TestAmerica Irvine

Sushmitha Reddy
Project Manager

The results pertain only to the samples tested in the laboratory. This report shall not be reproduced, except in full, without written permission from TestAmerica.

TestAmerica
THE LEADER IN ENVIRONMENTAL TESTING

17461 Derian Avenue. Suite 100, Irvine, CA 92614 (949) 261-1022 Fax:(949) 260-3297

Geologica
303 La Jolla Drive
Newport Beach, CA 92663
Attention: Charles Wechsler

Project ID: Eastman Kodak Company
NPEC03: EKC WHITTIER WAREHOUSE
Report Number: IRG0312

Sampled: 07/01/08-07/03/08
Received: 07/03/08

METHOD BLANK/QC DATA

VOLATILE ORGANICS with OXYGENATES by GC/MS (EPA 8260B)

Analyte	Result	Reporting Limit	Units	Spike Level	Source Result	%REC	%REC Limits	RPD	RPD Limit	Data Qualifiers
Batch: 8G07017 Extracted: 07/07/08										
LCS Analyzed: 07/07/2008 (8G07017-BS1)										
Benzene	24.8	2.0	ug/l	25.0		99	70-120			
Bromobenzene	26.0	5.0	ug/l	25.0		104	75-120			
Bromochloromethane	26.1	5.0	ug/l	25.0		105	70-130			
Bromodichloromethane	30.1	2.0	ug/l	25.0		120	70-135			
Bromoform	27.3	5.0	ug/l	25.0		109	55-130			
Bromomethane	34.1	5.0	ug/l	25.0		136	65-140			
n-Butylbenzene	29.0	5.0	ug/l	25.0		116	70-130			
tert-Butylbenzene	27.9	5.0	ug/l	25.0		112	70-125			
sec-Butylbenzene	28.7	5.0	ug/l	25.0		115	70-125			
Carbon tetrachloride	33.9	5.0	ug/l	25.0		135	65-140			
Chlorobenzene	26.0	2.0	ug/l	25.0		104	75-120			
Chloroethane	34.5	5.0	ug/l	25.0		138	60-140			
Chloroform	29.4	2.0	ug/l	25.0		118	70-130			
Chloromethane	29.5	5.0	ug/l	25.0		118	50-140			
4-Chlorotoluene	29.6	5.0	ug/l	25.0		118	75-125			
2-Chlorotoluene	27.6	5.0	ug/l	25.0		111	70-125			
1,2-Dibromo-3-chloropropane	29.6	5.0	ug/l	25.0		118	50-135			
Dibromochloromethane	29.9	2.0	ug/l	25.0		119	70-140			
1,2-Dibromoethane (EDB)	27.6	2.0	ug/l	25.0		110	75-125			
Dibromomethane	27.8	2.0	ug/l	25.0		111	70-125			
1,2-Dichlorobenzene	25.2	2.0	ug/l	25.0		101	75-120			
1,3-Dichlorobenzene	26.3	2.0	ug/l	25.0		105	75-120			
1,4-Dichlorobenzene	25.2	2.0	ug/l	25.0		101	75-120			
Dichlorodifluoromethane	36.6	5.0	ug/l	25.0		146	35-155			
1,1-Dichloroethane	28.4	2.0	ug/l	25.0		114	70-125			
cis-1,2-Dichloroethene	26.2	2.0	ug/l	25.0		105	70-125			
trans-1,2-Dichloroethene	25.0	2.0	ug/l	25.0		100	70-125			
1,1-Dichloroethene	27.4	5.0	ug/l	25.0		109	70-125			
1,3-Dichloropropane	26.7	2.0	ug/l	25.0		107	70-120			
2,2-Dichloropropane	34.6	2.0	ug/l	25.0		138	65-140			
1,2-Dichloropropane	25.6	2.0	ug/l	25.0		102	70-125			
cis-1,3-Dichloropropene	34.0	2.0	ug/l	25.0		136	75-125			*L*
trans-1,3-Dichloropropene	26.1	2.0	ug/l	25.0		105	70-125			
1,1-Dichloropropene	30.8	2.0	ug/l	25.0		123	75-130			
Ethylbenzene	30.0	2.0	ug/l	25.0		120	75-125			
1,2-Dichloroethane	32.8	2.0	ug/l	25.0		131	60-140			

TestAmerica Irvine

Sushmitha Reddy
Project Manager

The results pertain only to the samples tested in the laboratory. This report shall not be reproduced, except in full, without written permission from TestAmerica.

TestAmerica
THE LEADER IN ENVIRONMENTAL TESTING

17461 Derian Avenue. Suite 100, Irvine, CA 92614 (949) 261-1022 Fax:(949) 260-3297

Geologica
303 La Jolla Drive
Newport Beach, CA 92663
Attention: Charles Wechsler

Project ID: Eastman Kodak Company
NPEC03: EKC WHITTIER WAREHOUSE
Report Number: IRG0312

Sampled: 07/01/08-07/03/08
Received: 07/03/08

METHOD BLANK/QC DATA

VOLATILE ORGANICS with OXYGENATES by GC/MS (EPA 8260B)

Analyte	Result	Reporting Limit	Units	Spike Level	Source Result	%REC	%REC Limits	RPD	RPD Limit	Data Qualifiers
Batch: 8G07017 Extracted: 07/07/08										
LCS Analyzed: 07/07/2008 (8G07017-BS1)										
Hexachlorobutadiene	28.5	5.0	ug/l	25.0		114	65-135			
Isopropylbenzene	28.3	2.0	ug/l	25.0		113	75-130			
p-Isopropyltoluene	28.1	2.0	ug/l	25.0		113	75-125			
Methylene chloride	23.4	5.0	ug/l	25.0		93	55-130			
Naphthalene	25.6	5.0	ug/l	25.0		102	55-135			
n-Propylbenzene	29.1	2.0	ug/l	25.0		116	75-130			
Styrene	27.9	2.0	ug/l	25.0		111	75-130			
1,1,1,2-Tetrachloroethane	27.9	5.0	ug/l	25.0		111	70-130			
1,1,2,2-Tetrachloroethane	25.8	2.0	ug/l	25.0		103	55-130			
Tetrachloroethene	26.7	2.0	ug/l	25.0		107	70-125			
Toluene	26.8	2.0	ug/l	25.0		107	70-120			
1,2,3-Trichlorobenzene	26.8	5.0	ug/l	25.0		107	65-125			
1,2,4-Trichlorobenzene	27.4	5.0	ug/l	25.0		110	70-135			
1,1,1-Trichloroethane	33.7	2.0	ug/l	25.0		135	65-135			
1,1,2-Trichloroethane	26.6	2.0	ug/l	25.0		106	70-125			
1,2,3-Trichloropropane	25.5	10	ug/l	25.0		102	60-130			
1,2,4-Trimethylbenzene	29.3	2.0	ug/l	25.0		117	75-125			
1,3,5-Trimethylbenzene	29.2	2.0	ug/l	25.0		117	75-125			
Vinyl chloride	36.1	5.0	ug/l	25.0		144	55-135			*L*
m,p-Xylenes	58.8	2.0	ug/l	50.0		118	75-125			
o-Xylene	27.9	2.0	ug/l	25.0		112	75-125			
Xylenes, Total	86.7	4.0	ug/l	75.0		116	70-125			
Di-isopropyl Ether (DIPE)	28.5	5.0	ug/l	25.0		114	60-135			
Ethyl tert-Butyl Ether (ETBE)	30.2	5.0	ug/l	25.0		121	65-135			
Methyl-tert-butyl Ether (MTBE)	29.2	5.0	ug/l	25.0		117	60-135			
tert-Amyl Methyl Ether (TAME)	28.1	5.0	ug/l	25.0		112	60-135			
tert-Butanol (TBA)	134	50	ug/l	125		107	70-135			
Surrogate: 4-Bromofluorobenzene	*26.5*		*ug/l*	*25.0*		*106*	*80-120*			
Surrogate: Dibromofluoromethane	*26.5*		*ug/l*	*25.0*		*106*	*80-120*			
Surrogate: Toluene-d8	*24.4*		*ug/l*	*25.0*		*98*	*80-120*			

TestAmerica Irvine

Sushmitha Reddy
Project Manager

The results pertain only to the samples tested in the laboratory. This report shall not be reproduced, except in full, without written permission from TestAmerica.

TestAmerica
THE LEADER IN ENVIRONMENTAL TESTING

17461 Derian Avenue. Suite 100, Irvine, CA 92614 (949) 261-1022 Fax:(949) 260-3297

Geologica
303 La Jolla Drive
Newport Beach, CA 92663
Attention: Charles Wechsler

Project ID: Eastman Kodak Company
NPEC03: EKC WHITTIER WAREHOUSE
Report Number: IRG0312

Sampled: 07/01/08-07/03/08
Received: 07/03/08

METHOD BLANK/QC DATA

VOLATILE ORGANICS with OXYGENATES by GC/MS (EPA 8260B)

Analyte	Result	Reporting Limit	Units	Spike Level	Source Result	%REC	%REC Limits	RPD	RPD Limit	Data Qualifiers
Batch: 8G07017 Extracted: 07/07/08										
Matrix Spike Analyzed: 07/07/2008 (8G07017-MS1)					**Source: IRG0237-15**					
Benzene	27.0	2.0	ug/l	25.0	ND	108	65-125			
Bromobenzene	28.3	5.0	ug/l	25.0	ND	113	70-125			
Bromochloromethane	29.4	5.0	ug/l	25.0	ND	118	65-135			
Bromodichloromethane	32.7	2.0	ug/l	25.0	ND	131	70-135			
Bromoform	29.5	5.0	ug/l	25.0	ND	118	55-135			
Bromomethane	34.8	5.0	ug/l	25.0	ND	139	55-145			
n-Butylbenzene	32.6	5.0	ug/l	25.0	ND	130	65-135			
tert-Butylbenzene	31.0	5.0	ug/l	25.0	ND	124	65-130			
sec-Butylbenzene	31.1	5.0	ug/l	25.0	ND	125	70-125			
Carbon tetrachloride	35.7	5.0	ug/l	25.0	ND	143	65-140			*M1*
Chlorobenzene	28.0	2.0	ug/l	25.0	ND	112	75-125			
Chloroethane	38.0	5.0	ug/l	25.0	ND	152	55-140			*M1*
Chloroform	33.7	2.0	ug/l	25.0	0.690	132	65-135			
Chloromethane	29.0	5.0	ug/l	25.0	ND	116	45-145			
4-Chlorotoluene	31.3	5.0	ug/l	25.0	ND	125	70-135			
2-Chlorotoluene	30.0	5.0	ug/l	25.0	ND	120	65-135			
1,2-Dibromo-3-chloropropane	34.4	5.0	ug/l	25.0	ND	137	45-145			
Dibromochloromethane	31.8	2.0	ug/l	25.0	ND	127	65-140			
1,2-Dibromoethane (EDB)	28.9	2.0	ug/l	25.0	ND	116	70-130			
Dibromomethane	30.8	2.0	ug/l	25.0	ND	123	65-135			
1,2-Dichlorobenzene	28.6	2.0	ug/l	25.0	ND	114	75-125			
1,3-Dichlorobenzene	27.9	2.0	ug/l	25.0	ND	112	75-125			
1,4-Dichlorobenzene	27.1	2.0	ug/l	25.0	ND	108	75-125			
Dichlorodifluoromethane	34.5	5.0	ug/l	25.0	ND	138	25-155			
1,1-Dichloroethane	32.2	2.0	ug/l	25.0	ND	129	65-130			
cis-1,2-Dichloroethene	29.1	2.0	ug/l	25.0	ND	116	65-130			
trans-1,2-Dichloroethene	26.5	2.0	ug/l	25.0	ND	106	65-130			
1,1-Dichloroethene	30.0	5.0	ug/l	25.0	ND	120	60-130			
1,3-Dichloropropane	29.6	2.0	ug/l	25.0	ND	118	65-135			
2,2-Dichloropropane	38.9	2.0	ug/l	25.0	ND	156	60-145			*M1*
1,2-Dichloropropane	28.0	2.0	ug/l	25.0	ND	112	65-130			
cis-1,3-Dichloropropene	35.8	2.0	ug/l	25.0	ND	143	70-130			*M7*
trans-1,3-Dichloropropene	29.3	2.0	ug/l	25.0	ND	117	65-135			
1,1-Dichloropropene	33.0	2.0	ug/l	25.0	ND	132	70-135			
Ethylbenzene	30.7	2.0	ug/l	25.0	ND	123	65-130			
1,2-Dichloroethane	35.1	2.0	ug/l	25.0	ND	140	60-140			

TestAmerica Irvine

Sushmitha Reddy
Project Manager

The results pertain only to the samples tested in the laboratory. This report shall not be reproduced, except in full, without written permission from TestAmerica.

TestAmerica
THE LEADER IN ENVIRONMENTAL TESTING

17461 Derian Avenue. Suite 100, Irvine, CA 92614 (949) 261-1022 Fax:(949) 260-3297

Geologica
303 La Jolla Drive
Newport Beach, CA 92663
Attention: Charles Wechsler

Project ID: Eastman Kodak Company
NPEC03: EKC WHITTIER WAREHOUSE
Report Number: IRG0312

Sampled: 07/01/08-07/03/08
Received: 07/03/08

METHOD BLANK/QC DATA

VOLATILE ORGANICS with OXYGENATES by GC/MS (EPA 8260B)

Analyte	Result	Reporting Limit	Units	Spike Level	Source Result	%REC	%REC Limits	RPD	RPD Limit	Data Qualifiers
Batch: 8G07017 Extracted: 07/07/08										
Matrix Spike Analyzed: 07/07/2008 (8G07017-MS1)					**Source: IRG0237-15**					
Hexachlorobutadiene	30.9	5.0	ug/l	25.0	ND	124	60-135			
Isopropylbenzene	31.6	2.0	ug/l	25.0	ND	126	70-135			
p-Isopropyltoluene	32.0	2.0	ug/l	25.0	ND	128	65-130			
Methylene chloride	26.1	5.0	ug/l	25.0	ND	104	50-135			
Naphthalene	26.4	5.0	ug/l	25.0	ND	106	50-140			
n-Propylbenzene	31.8	2.0	ug/l	25.0	ND	127	70-135			
Styrene	21.8	2.0	ug/l	25.0	ND	87	50-145			
1,1,1,2-Tetrachloroethane	28.8	5.0	ug/l	25.0	ND	115	65-140			
1,1,2,2-Tetrachloroethane	28.6	2.0	ug/l	25.0	ND	115	55-135			
Tetrachloroethene	27.2	2.0	ug/l	25.0	ND	109	65-130			
Toluene	28.2	2.0	ug/l	25.0	ND	113	70-125			
1,2,3-Trichlorobenzene	28.8	5.0	ug/l	25.0	ND	115	60-135			
1,2,4-Trichlorobenzene	30.4	5.0	ug/l	25.0	ND	121	65-135			
1,1,1-Trichloroethane	37.4	2.0	ug/l	25.0	ND	150	65-140			*M1*
1,1,2-Trichloroethane	28.9	2.0	ug/l	25.0	ND	116	65-130			
1,2,3-Trichloropropane	29.7	10	ug/l	25.0	ND	119	55-135			
1,2,4-Trimethylbenzene	29.9	2.0	ug/l	25.0	ND	120	55-135			
1,3,5-Trimethylbenzene	31.5	2.0	ug/l	25.0	ND	126	70-130			
Vinyl chloride	38.7	5.0	ug/l	25.0	ND	155	45-140			*M7*
m,p-Xylenes	61.8	2.0	ug/l	50.0	ND	124	65-130			
o-Xylene	29.3	2.0	ug/l	25.0	ND	117	65-125			
Xylenes, Total	91.2	4.0	ug/l	75.0	ND	122	60-130			
Di-isopropyl Ether (DIPE)	32.0	5.0	ug/l	25.0	ND	128	60-140			
Ethyl tert-Butyl Ether (ETBE)	33.1	5.0	ug/l	25.0	ND	132	60-135			
Methyl-tert-butyl Ether (MTBE)	32.2	5.0	ug/l	25.0	ND	129	55-145			
tert-Amyl Methyl Ether (TAME)	31.1	5.0	ug/l	25.0	ND	124	60-140			
tert-Butanol (TBA)	146	50	ug/l	125	ND	117	65-140			
Surrogate: 4-Bromofluorobenzene	*26.0*		*ug/l*	*25.0*		*104*	*80-120*			
Surrogate: Dibromofluoromethane	*27.2*		*ug/l*	*25.0*		*109*	*80-120*			
Surrogate: Toluene-d8	*24.3*		*ug/l*	*25.0*		*97*	*80-120*			

TestAmerica Irvine

Sushmitha Reddy
Project Manager

The results pertain only to the samples tested in the laboratory. This report shall not be reproduced, except in full, without written permission from TestAmerica.

TestAmerica
THE LEADER IN ENVIRONMENTAL TESTING

17461 Derian Avenue. Suite 100, Irvine, CA 92614 (949) 261-1022 Fax:(949) 260-3297

Geologica
303 La Jolla Drive
Newport Beach, CA 92663
Attention: Charles Wechsler

Project ID: Eastman Kodak Company
NPEC03: EKC WHITTIER WAREHOUSE
Report Number: IRG0312

Sampled: 07/01/08-07/03/08
Received: 07/03/08

METHOD BLANK/QC DATA

VOLATILE ORGANICS with OXYGENATES by GC/MS (EPA 8260B)

Analyte	Result	Reporting Limit	Units	Spike Level	Source Result	%REC	%REC Limits	RPD	RPD Limit	Data Qualifiers
Batch: 8G07017 Extracted: 07/07/08										
Matrix Spike Dup Analyzed: 07/07/2008 (8G07017-MSD1)					**Source: IRG0237-15**					
Benzene	25.3	2.0	ug/l	25.0	ND	101	65-125	7	20	
Bromobenzene	26.4	5.0	ug/l	25.0	ND	105	70-125	7	20	
Bromochloromethane	28.0	5.0	ug/l	25.0	ND	112	65-135	5	25	
Bromodichloromethane	31.4	2.0	ug/l	25.0	ND	126	70-135	4	20	
Bromoform	27.6	5.0	ug/l	25.0	ND	110	55-135	7	25	
Bromomethane	33.2	5.0	ug/l	25.0	ND	133	55-145	5	25	
n-Butylbenzene	30.5	5.0	ug/l	25.0	ND	122	65-135	6	20	
tert-Butylbenzene	28.6	5.0	ug/l	25.0	ND	114	65-130	8	20	
sec-Butylbenzene	29.0	5.0	ug/l	25.0	ND	116	70-125	7	20	
Carbon tetrachloride	35.2	5.0	ug/l	25.0	ND	141	65-140	1	25	*M1*
Chlorobenzene	26.1	2.0	ug/l	25.0	ND	104	75-125	7	20	
Chloroethane	35.8	5.0	ug/l	25.0	ND	143	55-140	6	25	*M1*
Chloroform	30.9	2.0	ug/l	25.0	0.690	121	65-135	9	20	
Chloromethane	27.8	5.0	ug/l	25.0	ND	111	45-145	4	25	
4-Chlorotoluene	29.2	5.0	ug/l	25.0	ND	117	70-135	7	20	
2-Chlorotoluene	27.6	5.0	ug/l	25.0	ND	110	65-135	8	20	
1,2-Dibromo-3-chloropropane	34.5	5.0	ug/l	25.0	ND	138	45-145	1	30	
Dibromochloromethane	29.7	2.0	ug/l	25.0	ND	119	65-140	7	25	
1,2-Dibromoethane (EDB)	28.0	2.0	ug/l	25.0	ND	112	70-130	3	25	
Dibromomethane	30.0	2.0	ug/l	25.0	ND	120	65-135	3	25	
1,2-Dichlorobenzene	26.5	2.0	ug/l	25.0	ND	106	75-125	8	20	
1,3-Dichlorobenzene	26.6	2.0	ug/l	25.0	ND	106	75-125	5	20	
1,4-Dichlorobenzene	25.6	2.0	ug/l	25.0	ND	103	75-125	6	20	
Dichlorodifluoromethane	32.6	5.0	ug/l	25.0	ND	130	25-155	6	30	
1,1-Dichloroethane	29.6	2.0	ug/l	25.0	ND	119	65-130	8	20	
cis-1,2-Dichloroethene	26.8	2.0	ug/l	25.0	ND	107	65-130	8	20	
trans-1,2-Dichloroethene	25.2	2.0	ug/l	25.0	ND	101	65-130	5	20	
1,1-Dichloroethene	27.5	5.0	ug/l	25.0	ND	110	60-130	9	20	
1,3-Dichloropropane	28.1	2.0	ug/l	25.0	ND	112	65-135	5	25	
2,2-Dichloropropane	35.4	2.0	ug/l	25.0	ND	142	60-145	9	25	
1,2-Dichloropropane	27.3	2.0	ug/l	25.0	ND	109	65-130	3	20	
cis-1,3-Dichloropropene	35.0	2.0	ug/l	25.0	ND	140	70-130	2	20	*M7*
trans-1,3-Dichloropropene	28.9	2.0	ug/l	25.0	ND	116	65-135	1	25	
1,1-Dichloropropene	31.3	2.0	ug/l	25.0	ND	125	70-135	5	20	
Ethylbenzene	29.6	2.0	ug/l	25.0	ND	118	65-130	4	20	
1,2-Dichloroethane	34.6	2.0	ug/l	25.0	ND	138	60-140	1	20	

TestAmerica Irvine

Sushmitha Reddy
Project Manager

The results pertain only to the samples tested in the laboratory. This report shall not be reproduced, except in full, without written permission from TestAmerica.

TestAmerica
THE LEADER IN ENVIRONMENTAL TESTING

17461 Derian Avenue. Suite 100, Irvine, CA 92614 (949) 261-1022 Fax:(949) 260-3297

Geologica
303 La Jolla Drive
Newport Beach, CA 92663
Attention: Charles Wechsler

Project ID: Eastman Kodak Company
NPEC03: EKC WHITTIER WAREHOUSE
Report Number: IRG0312

Sampled: 07/01/08-07/03/08
Received: 07/03/08

METHOD BLANK/QC DATA

VOLATILE ORGANICS with OXYGENATES by GC/MS (EPA 8260B)

Analyte	Result	Reporting Limit	Units	Spike Level	Source Result	%REC	%REC Limits	RPD	RPD Limit	Data Qualifiers
Batch: 8G07017 Extracted: 07/07/08										
Matrix Spike Dup Analyzed: 07/07/2008 (8G07017-MSD1)					**Source: IRG0237-15**					
Hexachlorobutadiene	29.7	5.0	ug/l	25.0	ND	119	60-135	4	20	
Isopropylbenzene	28.1	2.0	ug/l	25.0	ND	112	70-135	12	20	
p-Isopropyltoluene	28.8	2.0	ug/l	25.0	ND	115	65-130	11	20	
Methylene chloride	24.4	5.0	ug/l	25.0	ND	97	50-135	7	20	
Naphthalene	27.5	5.0	ug/l	25.0	ND	110	50-140	4	30	
n-Propylbenzene	29.4	2.0	ug/l	25.0	ND	117	70-135	8	20	
Styrene	21.9	2.0	ug/l	25.0	ND	88	50-145	1	30	
1,1,1,2-Tetrachloroethane	28.2	5.0	ug/l	25.0	ND	113	65-140	2	20	
1,1,2,2-Tetrachloroethane	27.8	2.0	ug/l	25.0	ND	111	55-135	3	30	
Tetrachloroethene	26.0	2.0	ug/l	25.0	ND	104	65-130	4	20	
Toluene	27.8	2.0	ug/l	25.0	ND	111	70-125	2	20	
1,2,3-Trichlorobenzene	27.7	5.0	ug/l	25.0	ND	111	60-135	4	20	
1,2,4-Trichlorobenzene	29.4	5.0	ug/l	25.0	ND	118	65-135	3	20	
1,1,1-Trichloroethane	34.5	2.0	ug/l	25.0	ND	138	65-140	8	20	
1,1,2-Trichloroethane	27.9	2.0	ug/l	25.0	ND	112	65-130	3	25	
1,2,3-Trichloropropane	28.7	10	ug/l	25.0	ND	115	55-135	3	30	
1,2,4-Trimethylbenzene	28.5	2.0	ug/l	25.0	ND	114	55-135	5	25	
1,3,5-Trimethylbenzene	29.5	2.0	ug/l	25.0	ND	118	70-130	6	20	
Vinyl chloride	36.6	5.0	ug/l	25.0	ND	146	45-140	6	30	*M7*
m,p-Xylenes	57.1	2.0	ug/l	50.0	ND	114	65-130	8	25	
o-Xylene	28.2	2.0	ug/l	25.0	ND	113	65-125	4	20	
Xylenes, Total	85.3	4.0	ug/l	75.0	ND	114	60-130	7	20	
Di-isopropyl Ether (DIPE)	29.2	5.0	ug/l	25.0	ND	117	60-140	9	25	
Ethyl tert-Butyl Ether (ETBE)	30.9	5.0	ug/l	25.0	ND	124	60-135	7	25	
Methyl-tert-butyl Ether (MTBE)	30.8	5.0	ug/l	25.0	ND	123	55-145	5	25	
tert-Amyl Methyl Ether (TAME)	29.8	5.0	ug/l	25.0	ND	119	60-140	5	30	
tert-Butanol (TBA)	125	50	ug/l	125	ND	100	65-140	15	25	
Surrogate: 4-Bromofluorobenzene	*24.6*		*ug/l*	*25.0*		*99*	*80-120*			
Surrogate: Dibromofluoromethane	*26.4*		*ug/l*	*25.0*		*106*	*80-120*			
Surrogate: Toluene-d8	*24.5*		*ug/l*	*25.0*		*98*	*80-120*			

TestAmerica Irvine

Sushmitha Reddy
Project Manager

The results pertain only to the samples tested in the laboratory. This report shall not be reproduced, except in full, without written permission from TestAmerica.

TestAmerica
THE LEADER IN ENVIRONMENTAL TESTING

17461 Derian Avenue. Suite 100, Irvine, CA 92614 (949) 261-1022 Fax:(949) 260-3297

Geologica
303 La Jolla Drive
Newport Beach, CA 92663
Attention: Charles Wechsler

Project ID: Eastman Kodak Company
NPEC03: EKC WHITTIER WAREHOUSE
Report Number: IRG0312

Sampled: 07/01/08-07/03/08
Received: 07/03/08

METHOD BLANK/QC DATA

VOLATILE ORGANICS with OXYGENATES by GC/MS (EPA 8260B)

Analyte	Result	Reporting Limit	Units	Spike Level	Source Result	%REC	%REC Limits	RPD	RPD Limit	Data Qualifiers
Batch: 8G08016 Extracted: 07/08/08										
Blank Analyzed: 07/08/2008 (8G08016-BLK1)										
Benzene	ND	2.0	ug/l							
Bromobenzene	ND	5.0	ug/l							
Bromochloromethane	ND	5.0	ug/l							
Bromodichloromethane	ND	2.0	ug/l							
Bromoform	ND	5.0	ug/l							
Bromomethane	ND	5.0	ug/l							
n-Butylbenzene	ND	5.0	ug/l							
tert-Butylbenzene	ND	5.0	ug/l							
sec-Butylbenzene	ND	5.0	ug/l							
Carbon tetrachloride	ND	5.0	ug/l							
Chlorobenzene	ND	2.0	ug/l							
Chloroethane	ND	5.0	ug/l							
Chloroform	ND	2.0	ug/l							
Chloromethane	ND	5.0	ug/l							
4-Chlorotoluene	ND	5.0	ug/l							
2-Chlorotoluene	ND	5.0	ug/l							
1,2-Dibromo-3-chloropropane	ND	5.0	ug/l							
Dibromochloromethane	ND	2.0	ug/l							
1,2-Dibromoethane (EDB)	ND	2.0	ug/l							
Dibromomethane	ND	2.0	ug/l							
1,2-Dichlorobenzene	ND	2.0	ug/l							
1,3-Dichlorobenzene	ND	2.0	ug/l							
1,4-Dichlorobenzene	ND	2.0	ug/l							
Dichlorodifluoromethane	ND	5.0	ug/l							
1,1-Dichloroethane	ND	2.0	ug/l							
cis-1,2-Dichloroethene	ND	2.0	ug/l							
trans-1,2-Dichloroethene	ND	2.0	ug/l							
1,1-Dichloroethene	ND	5.0	ug/l							
1,3-Dichloropropane	ND	2.0	ug/l							
2,2-Dichloropropane	ND	2.0	ug/l							
1,2-Dichloropropane	ND	2.0	ug/l							
cis-1,3-Dichloropropene	ND	2.0	ug/l							
trans-1,3-Dichloropropene	ND	2.0	ug/l							
1,1-Dichloropropene	ND	2.0	ug/l							
Ethylbenzene	ND	2.0	ug/l							
1,2-Dichloroethane	ND	2.0	ug/l							

TestAmerica Irvine

Sushmitha Reddy
Project Manager

The results pertain only to the samples tested in the laboratory. This report shall not be reproduced, except in full, without written permission from TestAmerica.

TestAmerica
THE LEADER IN ENVIRONMENTAL TESTING

17461 Derian Avenue. Suite 100, Irvine, CA 92614 (949) 261-1022 Fax:(949) 260-3297

Geologica
303 La Jolla Drive
Newport Beach, CA 92663
Attention: Charles Wechsler

Project ID: Eastman Kodak Company
NPEC03: EKC WHITTIER WAREHOUSE
Report Number: IRG0312

Sampled: 07/01/08-07/03/08
Received: 07/03/08

METHOD BLANK/QC DATA

VOLATILE ORGANICS with OXYGENATES by GC/MS (EPA 8260B)

Analyte	Result	Reporting Limit	Units	Spike Level	Source Result	%REC	%REC Limits	RPD	RPD Limit	Data Qualifiers
Batch: 8G08016 Extracted: 07/08/08										
Blank Analyzed: 07/08/2008 (8G08016-BLK1)										
Hexachlorobutadiene	ND	5.0	ug/l							
Isopropylbenzene	ND	2.0	ug/l							
p-Isopropyltoluene	ND	2.0	ug/l							
Methylene chloride	ND	5.0	ug/l							
Naphthalene	ND	5.0	ug/l							
n-Propylbenzene	ND	2.0	ug/l							
Styrene	ND	2.0	ug/l							
1,1,1,2-Tetrachloroethane	ND	5.0	ug/l							
1,1,2,2-Tetrachloroethane	ND	2.0	ug/l							
Tetrachloroethene	ND	2.0	ug/l							
Toluene	ND	2.0	ug/l							
1,2,3-Trichlorobenzene	ND	5.0	ug/l							
1,2,4-Trichlorobenzene	ND	5.0	ug/l							
1,1,1-Trichloroethane	ND	2.0	ug/l							
1,1,2-Trichloroethane	ND	2.0	ug/l							
Trichloroethene	ND	2.0	ug/l							
Trichlorofluoromethane	ND	5.0	ug/l							
1,2,3-Trichloropropane	ND	10	ug/l							
1,2,4-Trimethylbenzene	ND	2.0	ug/l							
1,3,5-Trimethylbenzene	ND	2.0	ug/l							
Vinyl chloride	ND	5.0	ug/l							
m,p-Xylenes	ND	2.0	ug/l							
o-Xylene	ND	2.0	ug/l							
Xylenes, Total	ND	4.0	ug/l							
Di-isopropyl Ether (DIPE)	ND	5.0	ug/l							
Ethyl tert-Butyl Ether (ETBE)	ND	5.0	ug/l							
Methyl-tert-butyl Ether (MTBE)	ND	5.0	ug/l							
tert-Amyl Methyl Ether (TAME)	ND	5.0	ug/l							
tert-Butanol (TBA)	ND	50	ug/l							
Surrogate: 4-Bromofluorobenzene	*24.0*		*ug/l*	*25.0*		*96*	*80-120*			
Surrogate: Dibromofluoromethane	*25.9*		*ug/l*	*25.0*		*104*	*80-120*			
Surrogate: Toluene-d8	*23.4*		*ug/l*	*25.0*		*94*	*80-120*			

TestAmerica Irvine

Sushmitha Reddy
Project Manager

The results pertain only to the samples tested in the laboratory. This report shall not be reproduced, except in full, without written permission from TestAmerica.

TestAmerica
THE LEADER IN ENVIRONMENTAL TESTING

17461 Derian Avenue. Suite 100, Irvine, CA 92614 (949) 261-1022 Fax:(949) 260-3297

Geologica
303 La Jolla Drive
Newport Beach, CA 92663
Attention: Charles Wechsler

Project ID: Eastman Kodak Company
NPEC03: EKC WHITTIER WAREHOUSE
Report Number: IRG0312

Sampled: 07/01/08-07/03/08
Received: 07/03/08

METHOD BLANK/QC DATA

VOLATILE ORGANICS with OXYGENATES by GC/MS (EPA 8260B)

Analyte	Result	Reporting Limit	Units	Spike Level	Source Result	%REC	%REC Limits	RPD	RPD Limit	Data Qualifiers
Batch: 8G08016 Extracted: 07/08/08										
LCS Analyzed: 07/08/2008 (8G08016-BS1)										
Benzene	25.9	2.0	ug/l	25.0		104	70-120			
Bromobenzene	26.3	5.0	ug/l	25.0		105	75-120			
Bromochloromethane	25.6	5.0	ug/l	25.0		103	70-130			
Bromodichloromethane	30.0	2.0	ug/l	25.0		120	70-135			
Bromoform	26.9	5.0	ug/l	25.0		108	55-130			
Bromomethane	33.1	5.0	ug/l	25.0		132	65-140			
n-Butylbenzene	30.4	5.0	ug/l	25.0		122	70-130			
tert-Butylbenzene	29.6	5.0	ug/l	25.0		118	70-125			
sec-Butylbenzene	30.2	5.0	ug/l	25.0		121	70-125			
Carbon tetrachloride	33.6	5.0	ug/l	25.0		135	65-140			
Chlorobenzene	25.2	2.0	ug/l	25.0		101	75-120			
Chloroethane	35.1	5.0	ug/l	25.0		140	60-140			
Chloroform	28.8	2.0	ug/l	25.0		115	70-130			
Chloromethane	29.5	5.0	ug/l	25.0		118	50-140			
4-Chlorotoluene	30.3	5.0	ug/l	25.0		121	75-125			
2-Chlorotoluene	28.4	5.0	ug/l	25.0		114	70-125			
1,2-Dibromo-3-chloropropane	31.4	5.0	ug/l	25.0		126	50-135			
Dibromochloromethane	28.7	2.0	ug/l	25.0		115	70-140			
1,2-Dibromoethane (EDB)	25.9	2.0	ug/l	25.0		104	75-125			
Dibromomethane	28.0	2.0	ug/l	25.0		112	70-125			
1,2-Dichlorobenzene	26.1	2.0	ug/l	25.0		104	75-120			
1,3-Dichlorobenzene	26.4	2.0	ug/l	25.0		105	75-120			
1,4-Dichlorobenzene	25.7	2.0	ug/l	25.0		103	75-120			
Dichlorodifluoromethane	34.4	5.0	ug/l	25.0		138	35-155			
1,1-Dichloroethane	28.5	2.0	ug/l	25.0		114	70-125			
cis-1,2-Dichloroethene	25.3	2.0	ug/l	25.0		101	70-125			
trans-1,2-Dichloroethene	24.1	2.0	ug/l	25.0		96	70-125			
1,1-Dichloroethene	25.9	5.0	ug/l	25.0		104	70-125			
1,3-Dichloropropane	26.4	2.0	ug/l	25.0		106	70-120			
2,2-Dichloropropane	34.4	2.0	ug/l	25.0		138	65-140			
1,2-Dichloropropane	26.6	2.0	ug/l	25.0		106	70-125			
cis-1,3-Dichloropropene	34.6	2.0	ug/l	25.0		138	75-125			*L*
trans-1,3-Dichloropropene	27.1	2.0	ug/l	25.0		108	70-125			
1,1-Dichloropropene	31.6	2.0	ug/l	25.0		126	75-130			
Ethylbenzene	28.9	2.0	ug/l	25.0		115	75-125			
1,2-Dichloroethane	32.4	2.0	ug/l	25.0		129	60-140			

TestAmerica Irvine

Sushmitha Reddy
Project Manager

The results pertain only to the samples tested in the laboratory. This report shall not be reproduced, except in full, without written permission from TestAmerica.

TestAmerica
THE LEADER IN ENVIRONMENTAL TESTING

17461 Derian Avenue. Suite 100, Irvine, CA 92614 (949) 261-1022 Fax:(949) 260-3297

Geologica
303 La Jolla Drive
Newport Beach, CA 92663
Attention: Charles Wechsler

Project ID: Eastman Kodak Company
NPEC03: EKC WHITTIER WAREHOUSE
Report Number: IRG0312

Sampled: 07/01/08-07/03/08
Received: 07/03/08

METHOD BLANK/QC DATA

VOLATILE ORGANICS with OXYGENATES by GC/MS (EPA 8260B)

Analyte	Result	Reporting Limit	Units	Spike Level	Source Result	%REC	%REC Limits	RPD	RPD Limit	Data Qualifiers
Batch: 8G08016 Extracted: 07/08/08										
LCS Analyzed: 07/08/2008 (8G08016-BS1)										
Hexachlorobutadiene	29.2	5.0	ug/l	25.0		117	65-135			
Isopropylbenzene	29.2	2.0	ug/l	25.0		117	75-130			
p-Isopropyltoluene	31.1	2.0	ug/l	25.0		124	75-125			
Methylene chloride	23.4	5.0	ug/l	25.0		94	55-130			
Naphthalene	25.7	5.0	ug/l	25.0		103	55-135			
n-Propylbenzene	29.6	2.0	ug/l	25.0		118	75-130			
Styrene	26.9	2.0	ug/l	25.0		107	75-130			
1,1,1,2-Tetrachloroethane	26.6	5.0	ug/l	25.0		106	70-130			
1,1,2,2-Tetrachloroethane	27.2	2.0	ug/l	25.0		109	55-130			
Tetrachloroethene	25.2	2.0	ug/l	25.0		101	70-125			
Toluene	26.5	2.0	ug/l	25.0		106	70-120			
1,2,3-Trichlorobenzene	27.3	5.0	ug/l	25.0		109	65-125			
1,2,4-Trichlorobenzene	28.7	5.0	ug/l	25.0		115	70-135			
1,1,1-Trichloroethane	31.8	2.0	ug/l	25.0		127	65-135			
1,1,2-Trichloroethane	27.0	2.0	ug/l	25.0		108	70-125			
Trichloroethene	26.5	2.0	ug/l	25.0		106	70-125			
Trichlorofluoromethane	38.4	5.0	ug/l	25.0		154	65-145			*L*
1,2,3-Trichloropropane	27.0	10	ug/l	25.0		108	60-130			
1,2,4-Trimethylbenzene	30.2	2.0	ug/l	25.0		121	75-125			
1,3,5-Trimethylbenzene	29.7	2.0	ug/l	25.0		119	75-125			
Vinyl chloride	35.1	5.0	ug/l	25.0		140	55-135			*L*
m,p-Xylenes	56.7	2.0	ug/l	50.0		113	75-125			
o-Xylene	27.1	2.0	ug/l	25.0		108	75-125			
Xylenes, Total	83.8	4.0	ug/l	75.0		112	70-125			
Di-isopropyl Ether (DIPE)	27.6	5.0	ug/l	25.0		110	60-135			
Ethyl tert-Butyl Ether (ETBE)	29.6	5.0	ug/l	25.0		118	65-135			
Methyl-tert-butyl Ether (MTBE)	27.8	5.0	ug/l	25.0		111	60-135			
tert-Amyl Methyl Ether (TAME)	27.7	5.0	ug/l	25.0		111	60-135			
tert-Butanol (TBA)	135	50	ug/l	125		108	70-135			
Surrogate: 4-Bromofluorobenzene	*24.1*		*ug/l*	*25.0*		*97*	*80-120*			
Surrogate: Dibromofluoromethane	*25.1*		*ug/l*	*25.0*		*100*	*80-120*			
Surrogate: Toluene-d8	*24.1*		*ug/l*	*25.0*		*97*	*80-120*			

TestAmerica Irvine

Sushmitha Reddy
Project Manager

The results pertain only to the samples tested in the laboratory. This report shall not be reproduced, except in full, without written permission from TestAmerica.

TestAmerica
THE LEADER IN ENVIRONMENTAL TESTING

17461 Derian Avenue. Suite 100, Irvine, CA 92614 (949) 261-1022 Fax:(949) 260-3297

Geologica
303 La Jolla Drive
Newport Beach, CA 92663
Attention: Charles Wechsler

Project ID: Eastman Kodak Company
NPEC03: EKC WHITTIER WAREHOUSE
Report Number: IRG0312

Sampled: 07/01/08-07/03/08
Received: 07/03/08

METHOD BLANK/QC DATA

VOLATILE ORGANICS with OXYGENATES by GC/MS (EPA 8260B)

Analyte	Result	Reporting Limit	Units	Spike Level	Source Result	%REC	%REC Limits	RPD	RPD Limit	Data Qualifiers
Batch: 8G08016 Extracted: 07/08/08										
Matrix Spike Analyzed: 07/08/2008 (8G08016-MS1)					**Source: IRG0312-34**					
Benzene	23.3	2.0	ug/l	25.0	ND	93	65-125			
Bromobenzene	25.1	5.0	ug/l	25.0	ND	100	70-125			
Bromochloromethane	26.3	5.0	ug/l	25.0	ND	105	65-135			
Bromodichloromethane	28.7	2.0	ug/l	25.0	ND	115	70-135			
Bromoform	26.6	5.0	ug/l	25.0	ND	106	55-135			
Bromomethane	31.9	5.0	ug/l	25.0	ND	127	55-145			
n-Butylbenzene	28.2	5.0	ug/l	25.0	ND	113	65-135			
tert-Butylbenzene	26.7	5.0	ug/l	25.0	ND	107	65-130			
sec-Butylbenzene	27.6	5.0	ug/l	25.0	ND	110	70-125			
Carbon tetrachloride	31.6	5.0	ug/l	25.0	ND	126	65-140			
Chlorobenzene	24.5	2.0	ug/l	25.0	ND	98	75-125			
Chloroethane	33.0	5.0	ug/l	25.0	ND	132	55-140			
Chloroform	29.4	2.0	ug/l	25.0	ND	117	65-135			
Chloromethane	28.5	5.0	ug/l	25.0	ND	114	45-145			
4-Chlorotoluene	27.9	5.0	ug/l	25.0	ND	112	70-135			
2-Chlorotoluene	26.5	5.0	ug/l	25.0	ND	106	65-135			
1,2-Dibromo-3-chloropropane	31.4	5.0	ug/l	25.0	ND	126	45-145			
Dibromochloromethane	28.9	2.0	ug/l	25.0	ND	116	65-140			
1,2-Dibromoethane (EDB)	25.7	2.0	ug/l	25.0	ND	103	70-130			
Dibromomethane	27.3	2.0	ug/l	25.0	ND	109	65-135			
1,2-Dichlorobenzene	24.8	2.0	ug/l	25.0	ND	99	75-125			
1,3-Dichlorobenzene	24.8	2.0	ug/l	25.0	ND	99	75-125			
1,4-Dichlorobenzene	24.9	2.0	ug/l	25.0	ND	100	75-125			
Dichlorodifluoromethane	34.6	5.0	ug/l	25.0	ND	138	25-155			
1,1-Dichloroethane	28.0	2.0	ug/l	25.0	ND	112	65-130			
cis-1,2-Dichloroethene	25.6	2.0	ug/l	25.0	ND	102	65-130			
trans-1,2-Dichloroethene	24.2	2.0	ug/l	25.0	ND	97	65-130			
1,1-Dichloroethene	24.3	5.0	ug/l	25.0	ND	97	60-130			
1,3-Dichloropropane	26.1	2.0	ug/l	25.0	ND	105	65-135			
2,2-Dichloropropane	32.5	2.0	ug/l	25.0	ND	130	60-145			
1,2-Dichloropropane	25.4	2.0	ug/l	25.0	ND	101	65-130			
cis-1,3-Dichloropropene	31.0	2.0	ug/l	25.0	ND	124	70-130			
trans-1,3-Dichloropropene	26.2	2.0	ug/l	25.0	ND	105	65-135			
1,1-Dichloropropene	28.5	2.0	ug/l	25.0	ND	114	70-135			
Ethylbenzene	27.1	2.0	ug/l	25.0	ND	108	65-130			
1,2-Dichloroethane	31.7	2.0	ug/l	25.0	ND	127	60-140			

TestAmerica Irvine

Sushmitha Reddy
Project Manager

The results pertain only to the samples tested in the laboratory. This report shall not be reproduced, except in full, without written permission from TestAmerica.

TestAmerica
THE LEADER IN ENVIRONMENTAL TESTING

17461 Derian Avenue. Suite 100, Irvine, CA 92614 (949) 261-1022 Fax:(949) 260-3297

Geologica
303 La Jolla Drive
Newport Beach, CA 92663
Attention: Charles Wechsler

Project ID: Eastman Kodak Company
NPEC03: EKC WHITTIER WAREHOUSE
Report Number: IRG0312

Sampled: 07/01/08-07/03/08
Received: 07/03/08

METHOD BLANK/QC DATA

VOLATILE ORGANICS with OXYGENATES by GC/MS (EPA 8260B)

Analyte	Result	Reporting Limit	Units	Spike Level	Source Result	%REC	%REC Limits	RPD	RPD Limit	Data Qualifiers
Batch: 8G08016 Extracted: 07/08/08										
Matrix Spike Analyzed: 07/08/2008 (8G08016-MS1)					**Source: IRG0312-34**					
Hexachlorobutadiene	26.9	5.0	ug/l	25.0	ND	107	60-135			
Isopropylbenzene	28.1	2.0	ug/l	25.0	ND	112	70-135			
p-Isopropyltoluene	28.4	2.0	ug/l	25.0	ND	113	65-130			
Methylene chloride	23.2	5.0	ug/l	25.0	ND	93	50-135			
Naphthalene	24.4	5.0	ug/l	25.0	ND	98	50-140			
n-Propylbenzene	27.8	2.0	ug/l	25.0	ND	111	70-135			
Styrene	23.7	2.0	ug/l	25.0	ND	95	50-145			
1,1,1,2-Tetrachloroethane	25.8	5.0	ug/l	25.0	ND	103	65-140			
1,1,2,2-Tetrachloroethane	26.7	2.0	ug/l	25.0	ND	107	55-135			
Tetrachloroethene	23.9	2.0	ug/l	25.0	ND	96	65-130			
Toluene	25.4	2.0	ug/l	25.0	ND	102	70-125			
1,2,3-Trichlorobenzene	25.2	5.0	ug/l	25.0	ND	101	60-135			
1,2,4-Trichlorobenzene	26.7	5.0	ug/l	25.0	ND	107	65-135			
1,1,1-Trichloroethane	33.2	2.0	ug/l	25.0	ND	133	65-140			
1,1,2-Trichloroethane	25.9	2.0	ug/l	25.0	ND	104	65-130			
Trichloroethene	23.5	2.0	ug/l	25.0	0.310	93	65-125			
Trichlorofluoromethane	36.9	5.0	ug/l	25.0	ND	148	60-145			*M7*
1,2,3-Trichloropropane	26.8	10	ug/l	25.0	ND	107	55-135			
1,2,4-Trimethylbenzene	27.1	2.0	ug/l	25.0	ND	108	55-135			
1,3,5-Trimethylbenzene	27.6	2.0	ug/l	25.0	ND	111	70-130			
Vinyl chloride	33.9	5.0	ug/l	25.0	ND	135	45-140			
m,p-Xylenes	53.0	2.0	ug/l	50.0	ND	106	65-130			
o-Xylene	25.8	2.0	ug/l	25.0	ND	103	65-125			
Xylenes, Total	78.9	4.0	ug/l	75.0	ND	105	60-130			
Di-isopropyl Ether (DIPE)	28.0	5.0	ug/l	25.0	ND	112	60-140			
Ethyl tert-Butyl Ether (ETBE)	30.1	5.0	ug/l	25.0	ND	121	60-135			
Methyl-tert-butyl Ether (MTBE)	28.4	5.0	ug/l	25.0	ND	114	55-145			
tert-Amyl Methyl Ether (TAME)	28.4	5.0	ug/l	25.0	ND	114	60-140			
tert-Butanol (TBA)	126	50	ug/l	125	ND	100	65-140			
Surrogate: 4-Bromofluorobenzene	*24.4*		*ug/l*	*25.0*		*98*	*80-120*			
Surrogate: Dibromofluoromethane	*26.6*		*ug/l*	*25.0*		*107*	*80-120*			
Surrogate: Toluene-d8	*23.7*		*ug/l*	*25.0*		*95*	*80-120*			

TestAmerica Irvine

Sushmitha Reddy
Project Manager

The results pertain only to the samples tested in the laboratory. This report shall not be reproduced, except in full, without written permission from TestAmerica.

TestAmerica
THE LEADER IN ENVIRONMENTAL TESTING

17461 Derian Avenue. Suite 100, Irvine, CA 92614 (949) 261-1022 Fax:(949) 260-3297

Geologica
303 La Jolla Drive
Newport Beach, CA 92663
Attention: Charles Wechsler

Project ID: Eastman Kodak Company
NPEC03: EKC WHITTIER WAREHOUSE
Report Number: IRG0312

Sampled: 07/01/08-07/03/08
Received: 07/03/08

METHOD BLANK/QC DATA

VOLATILE ORGANICS with OXYGENATES by GC/MS (EPA 8260B)

Analyte	Result	Reporting Limit	Units	Spike Level	Source Result	%REC	%REC Limits	RPD	RPD Limit	Data Qualifiers
Batch: 8G08016 Extracted: 07/08/08										
Matrix Spike Dup Analyzed: 07/08/2008 (8G08016-MSD1)					**Source: IRG0312-34**					
Benzene	25.0	2.0	ug/l	25.0	ND	100	65-125	7	20	
Bromobenzene	27.1	5.0	ug/l	25.0	ND	108	70-125	8	20	
Bromochloromethane	27.1	5.0	ug/l	25.0	ND	108	65-135	3	25	
Bromodichloromethane	29.4	2.0	ug/l	25.0	ND	118	70-135	2	20	
Bromoform	27.5	5.0	ug/l	25.0	ND	110	55-135	3	25	
Bromomethane	32.6	5.0	ug/l	25.0	ND	130	55-145	2	25	
n-Butylbenzene	29.6	5.0	ug/l	25.0	ND	118	65-135	5	20	
tert-Butylbenzene	30.4	5.0	ug/l	25.0	ND	122	65-130	13	20	
sec-Butylbenzene	30.5	5.0	ug/l	25.0	ND	122	70-125	10	20	
Carbon tetrachloride	32.9	5.0	ug/l	25.0	ND	132	65-140	4	25	
Chlorobenzene	25.3	2.0	ug/l	25.0	ND	101	75-125	3	20	
Chloroethane	35.2	5.0	ug/l	25.0	ND	141	55-140	6	25	*M1*
Chloroform	29.5	2.0	ug/l	25.0	ND	118	65-135	0	20	
Chloromethane	29.5	5.0	ug/l	25.0	ND	118	45-145	3	25	
4-Chlorotoluene	29.9	5.0	ug/l	25.0	ND	120	70-135	7	20	
2-Chlorotoluene	29.3	5.0	ug/l	25.0	ND	117	65-135	10	20	
1,2-Dibromo-3-chloropropane	34.0	5.0	ug/l	25.0	ND	136	45-145	8	30	
Dibromochloromethane	29.5	2.0	ug/l	25.0	ND	118	65-140	2	25	
1,2-Dibromoethane (EDB)	26.5	2.0	ug/l	25.0	ND	106	70-130	3	25	
Dibromomethane	28.2	2.0	ug/l	25.0	ND	113	65-135	3	25	
1,2-Dichlorobenzene	26.8	2.0	ug/l	25.0	ND	107	75-125	8	20	
1,3-Dichlorobenzene	27.2	2.0	ug/l	25.0	ND	109	75-125	9	20	
1,4-Dichlorobenzene	25.0	2.0	ug/l	25.0	ND	100	75-125	1	20	
Dichlorodifluoromethane	36.2	5.0	ug/l	25.0	ND	145	25-155	5	30	
1,1-Dichloroethane	29.1	2.0	ug/l	25.0	ND	116	65-130	4	20	
cis-1,2-Dichloroethene	26.0	2.0	ug/l	25.0	ND	104	65-130	1	20	
trans-1,2-Dichloroethene	25.2	2.0	ug/l	25.0	ND	101	65-130	4	20	
1,1-Dichloroethene	27.0	5.0	ug/l	25.0	ND	108	60-130	10	20	
1,3-Dichloropropane	27.2	2.0	ug/l	25.0	ND	109	65-135	4	25	
2,2-Dichloropropane	33.5	2.0	ug/l	25.0	ND	134	60-145	3	25	
1,2-Dichloropropane	25.6	2.0	ug/l	25.0	ND	102	65-130	1	20	
cis-1,3-Dichloropropene	33.2	2.0	ug/l	25.0	ND	133	70-130	7	20	*M7*
trans-1,3-Dichloropropene	26.7	2.0	ug/l	25.0	ND	107	65-135	2	25	
1,1-Dichloropropene	30.6	2.0	ug/l	25.0	ND	123	70-135	7	20	
Ethylbenzene	28.2	2.0	ug/l	25.0	ND	113	65-130	4	20	
1,2-Dichloroethane	32.2	2.0	ug/l	25.0	ND	129	60-140	2	20	

TestAmerica Irvine

Sushmitha Reddy
Project Manager

The results pertain only to the samples tested in the laboratory. This report shall not be reproduced, except in full, without written permission from TestAmerica.

TestAmerica
THE LEADER IN ENVIRONMENTAL TESTING

17461 Derian Avenue. Suite 100, Irvine, CA 92614 (949) 261-1022 Fax:(949) 260-3297

Geologica
303 La Jolla Drive
Newport Beach, CA 92663
Attention: Charles Wechsler

Project ID: Eastman Kodak Company
NPEC03: EKC WHITTIER WAREHOUSE
Report Number: IRG0312

Sampled: 07/01/08-07/03/08
Received: 07/03/08

METHOD BLANK/QC DATA

VOLATILE ORGANICS with OXYGENATES by GC/MS (EPA 8260B)

Analyte	Result	Reporting Limit	Units	Spike Level	Source Result	%REC	%REC Limits	RPD	RPD Limit	Data Qualifiers
Batch: 8G08016 Extracted: 07/08/08										
Matrix Spike Dup Analyzed: 07/08/2008 (8G08016-MSD1)					**Source: IRG0312-34**					
Hexachlorobutadiene	28.5	5.0	ug/l	25.0	ND	114	60-135	6	20	
Isopropylbenzene	30.6	2.0	ug/l	25.0	ND	122	70-135	9	20	
p-Isopropyltoluene	29.8	2.0	ug/l	25.0	ND	119	65-130	5	20	
Methylene chloride	24.0	5.0	ug/l	25.0	ND	96	50-135	3	20	
Naphthalene	26.5	5.0	ug/l	25.0	ND	106	50-140	8	30	
n-Propylbenzene	30.8	2.0	ug/l	25.0	ND	123	70-135	10	20	
Styrene	24.7	2.0	ug/l	25.0	ND	99	50-145	4	30	
1,1,1,2-Tetrachloroethane	26.9	5.0	ug/l	25.0	ND	108	65-140	4	20	
1,1,2,2-Tetrachloroethane	30.4	2.0	ug/l	25.0	ND	121	55-135	13	30	
Tetrachloroethene	25.1	2.0	ug/l	25.0	ND	100	65-130	5	20	
Toluene	26.2	2.0	ug/l	25.0	ND	105	70-125	3	20	
1,2,3-Trichlorobenzene	26.8	5.0	ug/l	25.0	ND	107	60-135	6	20	
1,2,4-Trichlorobenzene	27.9	5.0	ug/l	25.0	ND	112	65-135	4	20	
1,1,1-Trichloroethane	34.8	2.0	ug/l	25.0	ND	139	65-140	5	20	
1,1,2-Trichloroethane	25.8	2.0	ug/l	25.0	ND	103	65-130	0	25	
Trichloroethene	25.1	2.0	ug/l	25.0	0.310	99	65-125	7	20	
Trichlorofluoromethane	39.0	5.0	ug/l	25.0	ND	156	60-145	6	25	*M7*
1,2,3-Trichloropropane	30.6	10	ug/l	25.0	ND	123	55-135	14	30	
1,2,4-Trimethylbenzene	29.8	2.0	ug/l	25.0	ND	119	55-135	9	25	
1,3,5-Trimethylbenzene	30.9	2.0	ug/l	25.0	ND	124	70-130	11	20	
Vinyl chloride	37.2	5.0	ug/l	25.0	ND	149	45-140	9	30	*M7*
m,p-Xylenes	55.4	2.0	ug/l	50.0	ND	111	65-130	4	25	
o-Xylene	27.4	2.0	ug/l	25.0	ND	109	65-125	6	20	
Xylenes, Total	82.8	4.0	ug/l	75.0	ND	110	60-130	5	20	
Di-isopropyl Ether (DIPE)	29.4	5.0	ug/l	25.0	ND	117	60-140	5	25	
Ethyl tert-Butyl Ether (ETBE)	30.7	5.0	ug/l	25.0	ND	123	60-135	2	25	
Methyl-tert-butyl Ether (MTBE)	29.5	5.0	ug/l	25.0	ND	118	55-145	4	25	
tert-Amyl Methyl Ether (TAME)	29.9	5.0	ug/l	25.0	ND	119	60-140	5	30	
tert-Butanol (TBA)	127	50	ug/l	125	ND	102	65-140	1	25	
Surrogate: 4-Bromofluorobenzene	*25.4*		*ug/l*	*25.0*		*102*	*80-120*			
Surrogate: Dibromofluoromethane	*26.8*		*ug/l*	*25.0*		*107*	*80-120*			
Surrogate: Toluene-d8	*24.3*		*ug/l*	*25.0*		*97*	*80-120*			

TestAmerica Irvine

Sushmitha Reddy
Project Manager

The results pertain only to the samples tested in the laboratory. This report shall not be reproduced, except in full, without written permission from TestAmerica.

TestAmerica
THE LEADER IN ENVIRONMENTAL TESTING

17461 Derian Avenue. Suite 100, Irvine, CA 92614 (949) 261-1022 Fax:(949) 260-3297

Geologica
303 La Jolla Drive
Newport Beach, CA 92663
Attention: Charles Wechsler

Project ID: Eastman Kodak Company
NPEC03: EKC WHITTIER WAREHOUSE
Report Number: IRG0312

Sampled: 07/01/08-07/03/08
Received: 07/03/08

METHOD BLANK/QC DATA

VOLATILE ORGANICS with OXYGENATES by GC/MS (EPA 8260B)

Analyte	Result	Reporting Limit	Units	Spike Level	Source Result	%REC	%REC Limits	RPD	RPD Limit	Data Qualifiers
Batch: 8G09002 Extracted: 07/09/08										
Blank Analyzed: 07/09/2008 (8G09002-BLK1)										
Benzene	ND	2.0	ug/l							
Bromobenzene	ND	5.0	ug/l							
Bromochloromethane	ND	5.0	ug/l							
Bromodichloromethane	ND	2.0	ug/l							
Bromoform	ND	5.0	ug/l							
Bromomethane	ND	5.0	ug/l							
n-Butylbenzene	ND	5.0	ug/l							
tert-Butylbenzene	ND	5.0	ug/l							
sec-Butylbenzene	ND	5.0	ug/l							
Carbon tetrachloride	ND	5.0	ug/l							
Chlorobenzene	ND	2.0	ug/l							
Chloroethane	ND	5.0	ug/l							
Chloroform	ND	2.0	ug/l							
Chloromethane	ND	5.0	ug/l							
4-Chlorotoluene	ND	5.0	ug/l							
2-Chlorotoluene	ND	5.0	ug/l							
1,2-Dibromo-3-chloropropane	ND	5.0	ug/l							
Dibromochloromethane	ND	2.0	ug/l							
1,2-Dibromoethane (EDB)	ND	2.0	ug/l							
Dibromomethane	ND	2.0	ug/l							
1,2-Dichlorobenzene	ND	2.0	ug/l							
1,3-Dichlorobenzene	ND	2.0	ug/l							
1,4-Dichlorobenzene	ND	2.0	ug/l							
Dichlorodifluoromethane	ND	5.0	ug/l							
1,1-Dichloroethane	ND	2.0	ug/l							
cis-1,2-Dichloroethene	ND	2.0	ug/l							
trans-1,2-Dichloroethene	ND	2.0	ug/l							
1,1-Dichloroethene	ND	5.0	ug/l							
1,3-Dichloropropane	ND	2.0	ug/l							
2,2-Dichloropropane	ND	2.0	ug/l							
1,2-Dichloropropane	ND	2.0	ug/l							
cis-1,3-Dichloropropene	ND	2.0	ug/l							
trans-1,3-Dichloropropene	ND	2.0	ug/l							
1,1-Dichloropropene	ND	2.0	ug/l							
Ethylbenzene	ND	2.0	ug/l							
1,2-Dichloroethane	ND	2.0	ug/l							

TestAmerica Irvine

Sushmitha Reddy
Project Manager

The results pertain only to the samples tested in the laboratory. This report shall not be reproduced, except in full, without written permission from TestAmerica.

TestAmerica
THE LEADER IN ENVIRONMENTAL TESTING

17461 Derian Avenue. Suite 100, Irvine, CA 92614 (949) 261-1022 Fax:(949) 260-3297

Geologica
303 La Jolla Drive
Newport Beach, CA 92663
Attention: Charles Wechsler

Project ID: Eastman Kodak Company
NPEC03: EKC WHITTIER WAREHOUSE
Report Number: IRG0312

Sampled: 07/01/08-07/03/08
Received: 07/03/08

METHOD BLANK/QC DATA

VOLATILE ORGANICS with OXYGENATES by GC/MS (EPA 8260B)

Analyte	Result	Reporting Limit	Units	Spike Level	Source Result	%REC	%REC Limits	RPD	RPD Limit	Data Qualifiers
Batch: 8G09002 Extracted: 07/09/08										
Blank Analyzed: 07/09/2008 (8G09002-BLK1)										
Hexachlorobutadiene	ND	5.0	ug/l							
Isopropylbenzene	ND	2.0	ug/l							
p-Isopropyltoluene	ND	2.0	ug/l							
Methylene chloride	ND	5.0	ug/l							
Naphthalene	ND	5.0	ug/l							
n-Propylbenzene	ND	2.0	ug/l							
Styrene	ND	2.0	ug/l							
1,1,1,2-Tetrachloroethane	ND	5.0	ug/l							
1,1,2,2-Tetrachloroethane	ND	2.0	ug/l							
Tetrachloroethene	ND	2.0	ug/l							
Toluene	ND	2.0	ug/l							
1,2,3-Trichlorobenzene	ND	5.0	ug/l							
1,2,4-Trichlorobenzene	ND	5.0	ug/l							
1,1,1-Trichloroethane	ND	2.0	ug/l							
1,1,2-Trichloroethane	ND	2.0	ug/l							
Trichloroethene	ND	2.0	ug/l							
Trichlorofluoromethane	ND	5.0	ug/l							
1,2,3-Trichloropropane	ND	10	ug/l							
1,2,4-Trimethylbenzene	ND	2.0	ug/l							
1,3,5-Trimethylbenzene	ND	2.0	ug/l							
Vinyl chloride	ND	5.0	ug/l							
m,p-Xylenes	ND	2.0	ug/l							
o-Xylene	ND	2.0	ug/l							
Xylenes, Total	ND	4.0	ug/l							
Di-isopropyl Ether (DIPE)	ND	5.0	ug/l							
Ethyl tert-Butyl Ether (ETBE)	ND	5.0	ug/l							
Methyl-tert-butyl Ether (MTBE)	ND	5.0	ug/l							
tert-Amyl Methyl Ether (TAME)	ND	5.0	ug/l							
tert-Butanol (TBA)	ND	50	ug/l							
Surrogate: 4-Bromofluorobenzene	*25.7*		*ug/l*	*25.0*		*103*	*80-120*			
Surrogate: Dibromofluoromethane	*28.3*		*ug/l*	*25.0*		*113*	*80-120*			
Surrogate: Toluene-d8	*24.4*		*ug/l*	*25.0*		*98*	*80-120*			

TestAmerica Irvine

Sushmitha Reddy
Project Manager

The results pertain only to the samples tested in the laboratory. This report shall not be reproduced, except in full, without written permission from TestAmerica.

TestAmerica
THE LEADER IN ENVIRONMENTAL TESTING

17461 Derian Avenue. Suite 100, Irvine, CA 92614 (949) 261-1022 Fax:(949) 260-3297

Geologica
303 La Jolla Drive
Newport Beach, CA 92663
Attention: Charles Wechsler

Project ID: Eastman Kodak Company
NPEC03: EKC WHITTIER WAREHOUSE
Report Number: IRG0312

Sampled: 07/01/08-07/03/08
Received: 07/03/08

METHOD BLANK/QC DATA

VOLATILE ORGANICS with OXYGENATES by GC/MS (EPA 8260B)

Analyte	Result	Reporting Limit	Units	Spike Level	Source Result	%REC	%REC Limits	RPD	RPD Limit	Data Qualifiers
Batch: 8G09002 Extracted: 07/09/08										
LCS Analyzed: 07/09/2008 (8G09002-BS1)										
Benzene	24.7	2.0	ug/l	25.0		99	70-120			
Bromobenzene	25.3	5.0	ug/l	25.0		101	75-120			
Bromochloromethane	27.2	5.0	ug/l	25.0		109	70-130			
Bromodichloromethane	30.4	2.0	ug/l	25.0		122	70-135			
Bromoform	26.0	5.0	ug/l	25.0		104	55-130			
Bromomethane	33.7	5.0	ug/l	25.0		135	65-140			
n-Butylbenzene	28.5	5.0	ug/l	25.0		114	70-130			
tert-Butylbenzene	27.3	5.0	ug/l	25.0		109	70-125			
sec-Butylbenzene	28.6	5.0	ug/l	25.0		114	70-125			
Carbon tetrachloride	33.2	5.0	ug/l	25.0		133	65-140			
Chlorobenzene	24.2	2.0	ug/l	25.0		97	75-120			
Chloroethane	34.8	5.0	ug/l	25.0		139	60-140			
Chloroform	30.2	2.0	ug/l	25.0		121	70-130			
Chloromethane	29.8	5.0	ug/l	25.0		119	50-140			
4-Chlorotoluene	28.9	5.0	ug/l	25.0		116	75-125			
2-Chlorotoluene	27.5	5.0	ug/l	25.0		110	70-125			
1,2-Dibromo-3-chloropropane	30.8	5.0	ug/l	25.0		123	50-135			
Dibromochloromethane	28.1	2.0	ug/l	25.0		113	70-140			
1,2-Dibromoethane (EDB)	25.5	2.0	ug/l	25.0		102	75-125			
Dibromomethane	28.1	2.0	ug/l	25.0		112	70-125			
1,2-Dichlorobenzene	25.2	2.0	ug/l	25.0		101	75-120			
1,3-Dichlorobenzene	25.1	2.0	ug/l	25.0		101	75-120			
1,4-Dichlorobenzene	24.4	2.0	ug/l	25.0		97	75-120			
Dichlorodifluoromethane	37.0	5.0	ug/l	25.0		148	35-155			
1,1-Dichloroethane	29.4	2.0	ug/l	25.0		117	70-125			
cis-1,2-Dichloroethene	26.2	2.0	ug/l	25.0		105	70-125			
trans-1,2-Dichloroethene	24.6	2.0	ug/l	25.0		98	70-125			
1,1-Dichloroethene	27.4	5.0	ug/l	25.0		109	70-125			
1,3-Dichloropropane	26.3	2.0	ug/l	25.0		105	70-120			
2,2-Dichloropropane	36.5	2.0	ug/l	25.0		146	65-140			*L*
1,2-Dichloropropane	25.9	2.0	ug/l	25.0		103	70-125			
cis-1,3-Dichloropropene	33.8	2.0	ug/l	25.0		135	75-125			*L*
trans-1,3-Dichloropropene	27.0	2.0	ug/l	25.0		108	70-125			
1,1-Dichloropropene	30.0	2.0	ug/l	25.0		120	75-130			
Ethylbenzene	27.0	2.0	ug/l	25.0		108	75-125			
1,2-Dichloroethane	33.7	2.0	ug/l	25.0		135	60-140			

TestAmerica Irvine

Sushmitha Reddy
Project Manager

The results pertain only to the samples tested in the laboratory. This report shall not be reproduced, except in full, without written permission from TestAmerica.

TestAmerica
THE LEADER IN ENVIRONMENTAL TESTING

17461 Derian Avenue. Suite 100, Irvine, CA 92614 (949) 261-1022 Fax:(949) 260-3297

Geologica
303 La Jolla Drive
Newport Beach, CA 92663
Attention: Charles Wechsler

Project ID: Eastman Kodak Company
NPEC03: EKC WHITTIER WAREHOUSE
Report Number: IRG0312

Sampled: 07/01/08-07/03/08
Received: 07/03/08

METHOD BLANK/QC DATA

VOLATILE ORGANICS with OXYGENATES by GC/MS (EPA 8260B)

Analyte	Result	Reporting Limit	Units	Spike Level	Source Result	%REC	%REC Limits	RPD	RPD Limit	Data Qualifiers
Batch: 8G09002 Extracted: 07/09/08										
LCS Analyzed: 07/09/2008 (8G09002-BS1)										
Hexachlorobutadiene	27.1	5.0	ug/l	25.0		108	65-135			
Isopropylbenzene	28.8	2.0	ug/l	25.0		115	75-130			
p-Isopropyltoluene	28.6	2.0	ug/l	25.0		114	75-125			
Methylene chloride	24.0	5.0	ug/l	25.0		96	55-130			
Naphthalene	25.4	5.0	ug/l	25.0		102	55-135			
n-Propylbenzene	28.0	2.0	ug/l	25.0		112	75-130			
Styrene	25.5	2.0	ug/l	25.0		102	75-130			
1,1,1,2-Tetrachloroethane	26.3	5.0	ug/l	25.0		105	70-130			
1,1,2,2-Tetrachloroethane	26.3	2.0	ug/l	25.0		105	55-130			
Tetrachloroethene	22.7	2.0	ug/l	25.0		91	70-125			
Toluene	27.0	2.0	ug/l	25.0		108	70-120			
1,2,3-Trichlorobenzene	26.2	5.0	ug/l	25.0		105	65-125			
1,2,4-Trichlorobenzene	27.1	5.0	ug/l	25.0		108	70-135			
1,1,1-Trichloroethane	32.6	2.0	ug/l	25.0		130	65-135			
1,1,2-Trichloroethane	26.2	2.0	ug/l	25.0		105	70-125			
Trichloroethene	24.5	2.0	ug/l	25.0		98	70-125			
Trichlorofluoromethane	39.0	5.0	ug/l	25.0		156	65-145			*L*
1,2,3-Trichloropropane	27.8	10	ug/l	25.0		111	60-130			
1,2,4-Trimethylbenzene	29.3	2.0	ug/l	25.0		117	75-125			
1,3,5-Trimethylbenzene	29.3	2.0	ug/l	25.0		117	75-125			
Vinyl chloride	36.4	5.0	ug/l	25.0		146	55-135			*L*
m,p-Xylenes	52.6	2.0	ug/l	50.0		105	75-125			
o-Xylene	25.6	2.0	ug/l	25.0		103	75-125			
Xylenes, Total	78.3	4.0	ug/l	75.0		104	70-125			
Di-isopropyl Ether (DIPE)	29.5	5.0	ug/l	25.0		118	60-135			
Ethyl tert-Butyl Ether (ETBE)	31.5	5.0	ug/l	25.0		126	65-135			
Methyl-tert-butyl Ether (MTBE)	30.0	5.0	ug/l	25.0		120	60-135			
tert-Amyl Methyl Ether (TAME)	29.9	5.0	ug/l	25.0		119	60-135			
tert-Butanol (TBA)	121	50	ug/l	125		97	70-135			
Surrogate: 4-Bromofluorobenzene	*25.8*		*ug/l*	*25.0*		*103*	*80-120*			
Surrogate: Dibromofluoromethane	*28.4*		*ug/l*	*25.0*		*114*	*80-120*			
Surrogate: Toluene-d8	*25.4*		*ug/l*	*25.0*		*101*	*80-120*			

TestAmerica Irvine

Sushmitha Reddy
Project Manager

The results pertain only to the samples tested in the laboratory. This report shall not be reproduced, except in full, without written permission from TestAmerica.

TestAmerica
THE LEADER IN ENVIRONMENTAL TESTING

17461 Derian Avenue. Suite 100, Irvine, CA 92614 (949) 261-1022 Fax:(949) 260-3297

Geologica
303 La Jolla Drive
Newport Beach, CA 92663
Attention: Charles Wechsler

Project ID: Eastman Kodak Company
NPEC03: EKC WHITTIER WAREHOUSE
Report Number: IRG0312

Sampled: 07/01/08-07/03/08
Received: 07/03/08

METHOD BLANK/QC DATA

VOLATILE ORGANICS with OXYGENATES by GC/MS (EPA 8260B)

Analyte	Result	Reporting Limit	Units	Spike Level	Source Result	%REC	%REC Limits	RPD	RPD Limit	Data Qualifiers
Batch: 8G09002 Extracted: 07/09/08										
Matrix Spike Analyzed: 07/09/2008 (8G09002-MS1)					**Source: IRG0578-01**					
Benzene	25.2	2.0	ug/l	25.0	ND	101	65-125			
Bromobenzene	26.6	5.0	ug/l	25.0	ND	106	70-125			
Bromochloromethane	27.0	5.0	ug/l	25.0	ND	108	65-135			
Bromodichloromethane	36.8	2.0	ug/l	25.0	4.30	130	70-135			
Bromoform	31.1	5.0	ug/l	25.0	1.96	117	55-135			
Bromomethane	34.2	5.0	ug/l	25.0	ND	137	55-145			
n-Butylbenzene	24.4	5.0	ug/l	25.0	ND	98	65-135			
tert-Butylbenzene	25.7	5.0	ug/l	25.0	ND	103	65-130			
sec-Butylbenzene	24.4	5.0	ug/l	25.0	ND	98	70-125			
Carbon tetrachloride	34.4	5.0	ug/l	25.0	ND	138	65-140			
Chlorobenzene	26.6	2.0	ug/l	25.0	ND	106	75-125			
Chloroethane	36.2	5.0	ug/l	25.0	ND	145	55-140			*M1*
Chloroform	33.4	2.0	ug/l	25.0	1.78	126	65-135			
Chloromethane	28.7	5.0	ug/l	25.0	ND	115	45-145			
4-Chlorotoluene	34.2	5.0	ug/l	25.0	ND	137	70-135			*M1*
2-Chlorotoluene	34.9	5.0	ug/l	25.0	ND	139	65-135			*M1*
1,2-Dibromo-3-chloropropane	32.0	5.0	ug/l	25.0	ND	128	45-145			
Dibromochloromethane	38.3	2.0	ug/l	25.0	5.93	129	65-140			
1,2-Dibromoethane (EDB)	27.7	2.0	ug/l	25.0	ND	111	70-130			
Dibromomethane	29.0	2.0	ug/l	25.0	ND	116	65-135			
1,2-Dichlorobenzene	27.1	2.0	ug/l	25.0	ND	109	75-125			
1,3-Dichlorobenzene	27.4	2.0	ug/l	25.0	ND	109	75-125			
1,4-Dichlorobenzene	25.5	2.0	ug/l	25.0	ND	102	75-125			
Dichlorodifluoromethane	31.9	5.0	ug/l	25.0	ND	128	25-155			
1,1-Dichloroethane	29.8	2.0	ug/l	25.0	ND	119	65-130			
cis-1,2-Dichloroethene	27.1	2.0	ug/l	25.0	ND	108	65-130			
trans-1,2-Dichloroethene	25.8	2.0	ug/l	25.0	ND	103	65-130			
1,1-Dichloroethene	25.8	5.0	ug/l	25.0	ND	103	60-130			
1,3-Dichloropropane	27.9	2.0	ug/l	25.0	ND	111	65-135			
2,2-Dichloropropane	37.2	2.0	ug/l	25.0	ND	149	60-145			*M7*
1,2-Dichloropropane	27.2	2.0	ug/l	25.0	ND	109	65-130			
cis-1,3-Dichloropropene	29.6	2.0	ug/l	25.0	ND	118	70-130			
trans-1,3-Dichloropropene	24.3	2.0	ug/l	25.0	ND	97	65-135			
1,1-Dichloropropene	21.2	2.0	ug/l	25.0	ND	85	70-135			
Ethylbenzene	23.0	2.0	ug/l	25.0	ND	92	65-130			
1,2-Dichloroethane	34.8	2.0	ug/l	25.0	ND	139	60-140			

TestAmerica Irvine

Sushmitha Reddy
Project Manager

The results pertain only to the samples tested in the laboratory. This report shall not be reproduced, except in full, without written permission from TestAmerica.

TestAmerica
THE LEADER IN ENVIRONMENTAL TESTING

17461 Derian Avenue. Suite 100, Irvine, CA 92614 (949) 261-1022 Fax:(949) 260-3297

Geologica
303 La Jolla Drive
Newport Beach, CA 92663
Attention: Charles Wechsler

Project ID: Eastman Kodak Company
NPEC03: EKC WHITTIER WAREHOUSE
Report Number: IRG0312

Sampled: 07/01/08-07/03/08
Received: 07/03/08

METHOD BLANK/QC DATA

VOLATILE ORGANICS with OXYGENATES by GC/MS (EPA 8260B)

Analyte	Result	Reporting Limit	Units	Spike Level	Source Result	%REC	%REC Limits	RPD	RPD Limit	Data Qualifiers
Batch: 8G09002 Extracted: 07/09/08										
Matrix Spike Analyzed: 07/09/2008 (8G09002-MS1)					**Source: IRG0578-01**					
Hexachlorobutadiene	30.6	5.0	ug/l	25.0	ND	122	60-135			
Isopropylbenzene	24.5	2.0	ug/l	25.0	ND	98	70-135			
p-Isopropyltoluene	11.8	2.0	ug/l	25.0	ND	47	65-130			*M2*
Methylene chloride	25.8	5.0	ug/l	25.0	ND	103	50-135			
Naphthalene	ND	5.0	ug/l	25.0	ND		50-140			*M2*
n-Propylbenzene	23.2	2.0	ug/l	25.0	ND	93	70-135			
Styrene	ND	2.0	ug/l	25.0	ND		50-145			*M2*
1,1,1,2-Tetrachloroethane	28.1	5.0	ug/l	25.0	ND	112	65-140			
1,1,2,2-Tetrachloroethane	28.3	2.0	ug/l	25.0	ND	113	55-135			
Tetrachloroethene	25.9	2.0	ug/l	25.0	ND	104	65-130			
Toluene	20.4	2.0	ug/l	25.0	ND	82	70-125			
1,2,3-Trichlorobenzene	28.9	5.0	ug/l	25.0	ND	116	60-135			
1,2,4-Trichlorobenzene	30.8	5.0	ug/l	25.0	ND	123	65-135			
1,1,1-Trichloroethane	35.1	2.0	ug/l	25.0	ND	140	65-140			
1,1,2-Trichloroethane	27.7	2.0	ug/l	25.0	ND	111	65-130			
Trichloroethene	26.5	2.0	ug/l	25.0	ND	106	65-125			
Trichlorofluoromethane	39.6	5.0	ug/l	25.0	ND	158	60-145			*M7*
1,2,3-Trichloropropane	28.2	10	ug/l	25.0	ND	113	55-135			
1,2,4-Trimethylbenzene	1.88	2.0	ug/l	25.0	ND	8	55-135			*M2*
1,3,5-Trimethylbenzene	ND	2.0	ug/l	25.0	ND		70-130			*M2*
Vinyl chloride	22.2	5.0	ug/l	25.0	ND	89	45-140			
m,p-Xylenes	14.3	2.0	ug/l	50.0	ND	29	65-130			*M2*
o-Xylene	8.33	2.0	ug/l	25.0	ND	33	65-125			*M2*
Xylenes, Total	22.6	4.0	ug/l	75.0	ND	30	60-130			*M2*
Di-isopropyl Ether (DIPE)	29.8	5.0	ug/l	25.0	ND	119	60-140			
Ethyl tert-Butyl Ether (ETBE)	31.4	5.0	ug/l	25.0	ND	126	60-135			
Methyl-tert-butyl Ether (MTBE)	31.1	5.0	ug/l	25.0	ND	124	55-145			
tert-Amyl Methyl Ether (TAME)	29.4	5.0	ug/l	25.0	ND	117	60-140			
tert-Butanol (TBA)	135	50	ug/l	125	ND	108	65-140			
Surrogate: 4-Bromofluorobenzene	*26.1*		*ug/l*	*25.0*		*105*	*80-120*			
Surrogate: Dibromofluoromethane	*27.7*		*ug/l*	*25.0*		*111*	*80-120*			
Surrogate: Toluene-d8	*18.2*		*ug/l*	*25.0*		*73*	*80-120*			*Z*

TestAmerica Irvine

Sushmitha Reddy
Project Manager

The results pertain only to the samples tested in the laboratory. This report shall not be reproduced, except in full, without written permission from TestAmerica.

TestAmerica
THE LEADER IN ENVIRONMENTAL TESTING

17461 Derian Avenue. Suite 100, Irvine, CA 92614 (949) 261-1022 Fax:(949) 260-3297

Geologica
303 La Jolla Drive
Newport Beach, CA 92663
Attention: Charles Wechsler

Project ID: Eastman Kodak Company
NPEC03: EKC WHITTIER WAREHOUSE
Report Number: IRG0312

Sampled: 07/01/08-07/03/08
Received: 07/03/08

METHOD BLANK/QC DATA

VOLATILE ORGANICS with OXYGENATES by GC/MS (EPA 8260B)

Analyte	Result	Reporting Limit	Units	Spike Level	Source Result	%REC	%REC Limits	RPD	RPD Limit	Data Qualifiers
Batch: 8G09002 Extracted: 07/09/08										
Matrix Spike Dup Analyzed: 07/09/2008 (8G09002-MSD1)					**Source: IRG0578-01**					
Benzene	22.2	2.0	ug/l	25.0	ND	89	65-125	13	20	
Bromobenzene	24.0	5.0	ug/l	25.0	ND	96	70-125	10	20	
Bromochloromethane	25.2	5.0	ug/l	25.0	ND	101	65-135	7	25	
Bromodichloromethane	32.5	2.0	ug/l	25.0	4.30	113	70-135	13	20	
Bromoform	28.8	5.0	ug/l	25.0	1.96	107	55-135	8	25	
Bromomethane	30.5	5.0	ug/l	25.0	ND	122	55-145	11	25	
n-Butylbenzene	19.0	5.0	ug/l	25.0	ND	76	65-135	25	20	*R*
tert-Butylbenzene	22.5	5.0	ug/l	25.0	ND	90	65-130	13	20	
sec-Butylbenzene	20.9	5.0	ug/l	25.0	ND	84	70-125	16	20	
Carbon tetrachloride	30.1	5.0	ug/l	25.0	ND	120	65-140	13	25	
Chlorobenzene	24.3	2.0	ug/l	25.0	ND	97	75-125	9	20	
Chloroethane	32.6	5.0	ug/l	25.0	ND	130	55-140	11	25	
Chloroform	29.4	2.0	ug/l	25.0	1.78	110	65-135	13	20	
Chloromethane	25.3	5.0	ug/l	25.0	ND	101	45-145	12	25	
4-Chlorotoluene	31.8	5.0	ug/l	25.0	ND	127	70-135	7	20	
2-Chlorotoluene	34.4	5.0	ug/l	25.0	ND	138	65-135	1	20	*M1*
1,2-Dibromo-3-chloropropane	30.9	5.0	ug/l	25.0	ND	124	45-145	3	30	
Dibromochloromethane	34.3	2.0	ug/l	25.0	5.93	113	65-140	11	25	
1,2-Dibromoethane (EDB)	25.7	2.0	ug/l	25.0	ND	103	70-130	7	25	
Dibromomethane	26.6	2.0	ug/l	25.0	ND	106	65-135	9	25	
1,2-Dichlorobenzene	24.6	2.0	ug/l	25.0	ND	99	75-125	10	20	
1,3-Dichlorobenzene	25.0	2.0	ug/l	25.0	ND	100	75-125	9	20	
1,4-Dichlorobenzene	23.9	2.0	ug/l	25.0	ND	96	75-125	7	20	
Dichlorodifluoromethane	26.7	5.0	ug/l	25.0	ND	107	25-155	18	30	
1,1-Dichloroethane	26.6	2.0	ug/l	25.0	ND	106	65-130	11	20	
cis-1,2-Dichloroethene	24.3	2.0	ug/l	25.0	ND	97	65-130	11	20	
trans-1,2-Dichloroethene	22.4	2.0	ug/l	25.0	ND	90	65-130	14	20	
1,1-Dichloroethene	21.4	5.0	ug/l	25.0	ND	85	60-130	19	20	
1,3-Dichloropropane	25.7	2.0	ug/l	25.0	ND	103	65-135	8	25	
2,2-Dichloropropane	32.8	2.0	ug/l	25.0	ND	131	60-145	12	25	
1,2-Dichloropropane	24.1	2.0	ug/l	25.0	ND	96	65-130	12	20	
cis-1,3-Dichloropropene	24.7	2.0	ug/l	25.0	ND	99	70-130	18	20	
trans-1,3-Dichloropropene	20.3	2.0	ug/l	25.0	ND	81	65-135	18	25	
1,1-Dichloropropene	17.2	2.0	ug/l	25.0	ND	69	70-135	21	20	*M2, R-3*
Ethylbenzene	18.6	2.0	ug/l	25.0	ND	75	65-130	21	20	*R*
1,2-Dichloroethane	31.1	2.0	ug/l	25.0	ND	124	60-140	11	20	

TestAmerica Irvine

Sushmitha Reddy
Project Manager

The results pertain only to the samples tested in the laboratory. This report shall not be reproduced, except in full, without written permission from TestAmerica.

TestAmerica
THE LEADER IN ENVIRONMENTAL TESTING

17461 Derian Avenue. Suite 100, Irvine, CA 92614 (949) 261-1022 Fax:(949) 260-3297

Geologica
303 La Jolla Drive
Newport Beach, CA 92663
Attention: Charles Wechsler

Project ID: Eastman Kodak Company
NPEC03: EKC WHITTIER WAREHOUSE
Report Number: IRG0312

Sampled: 07/01/08-07/03/08
Received: 07/03/08

METHOD BLANK/QC DATA

VOLATILE ORGANICS with OXYGENATES by GC/MS (EPA 8260B)

Analyte	Result	Reporting Limit	Units	Spike Level	Source Result	%REC	%REC Limits	RPD	RPD Limit	Data Qualifiers
Batch: 8G09002 Extracted: 07/09/08										
Matrix Spike Dup Analyzed: 07/09/2008 (8G09002-MSD1)					**Source: IRG0578-01**					
Hexachlorobutadiene	27.4	5.0	ug/l	25.0	ND	110	60-135	11	20	
Isopropylbenzene	20.5	2.0	ug/l	25.0	ND	82	70-135	18	20	
p-Isopropyltoluene	10.0	2.0	ug/l	25.0	ND	40	65-130	16	20	*M2*
Methylene chloride	23.1	5.0	ug/l	25.0	ND	92	50-135	11	20	
Naphthalene	ND	5.0	ug/l	25.0	ND		50-140		30	*M2*
n-Propylbenzene	19.6	2.0	ug/l	25.0	ND	79	70-135	17	20	
Styrene	ND	2.0	ug/l	25.0	ND		50-145		30	*M2*
1,1,1,2-Tetrachloroethane	25.7	5.0	ug/l	25.0	ND	103	65-140	9	20	
1,1,2,2-Tetrachloroethane	25.7	2.0	ug/l	25.0	ND	103	55-135	9	30	
Tetrachloroethene	22.7	2.0	ug/l	25.0	ND	91	65-130	13	20	
Toluene	15.5	2.0	ug/l	25.0	ND	62	70-125	27	20	*M2, R-3*
1,2,3-Trichlorobenzene	27.3	5.0	ug/l	25.0	ND	109	60-135	6	20	
1,2,4-Trichlorobenzene	28.1	5.0	ug/l	25.0	ND	113	65-135	9	20	
1,1,1-Trichloroethane	30.2	2.0	ug/l	25.0	ND	121	65-140	15	20	
1,1,2-Trichloroethane	24.4	2.0	ug/l	25.0	ND	98	65-130	12	25	
Trichloroethene	23.3	2.0	ug/l	25.0	ND	93	65-125	13	20	
Trichlorofluoromethane	33.8	5.0	ug/l	25.0	ND	135	60-145	16	25	
1,2,3-Trichloropropane	25.7	10	ug/l	25.0	ND	103	55-135	9	30	
1,2,4-Trimethylbenzene	1.02	2.0	ug/l	25.0	ND	4	55-135	59	25	*M2, R-3*
1,3,5-Trimethylbenzene	ND	2.0	ug/l	25.0	ND		70-130		20	*M2*
Vinyl chloride	17.7	5.0	ug/l	25.0	ND	71	45-140	23	30	
m,p-Xylenes	10.4	2.0	ug/l	50.0	ND	21	65-130	32	25	*M2, R-3*
o-Xylene	6.14	2.0	ug/l	25.0	ND	25	65-125	30	20	*M2, R-3*
Xylenes, Total	16.5	4.0	ug/l	75.0	ND	22	60-130	31	20	*M2, R-3*
Di-isopropyl Ether (DIPE)	27.1	5.0	ug/l	25.0	ND	108	60-140	9	25	
Ethyl tert-Butyl Ether (ETBE)	29.0	5.0	ug/l	25.0	ND	116	60-135	8	25	
Methyl-tert-butyl Ether (MTBE)	27.7	5.0	ug/l	25.0	ND	111	55-145	12	25	
tert-Amyl Methyl Ether (TAME)	28.0	5.0	ug/l	25.0	ND	112	60-140	5	30	
tert-Butanol (TBA)	123	50	ug/l	125	ND	98	65-140	9	25	
Surrogate: 4-Bromofluorobenzene	*25.1*		*ug/l*	*25.0*		*100*	*80-120*			
Surrogate: Dibromofluoromethane	*27.6*		*ug/l*	*25.0*		*111*	*80-120*			
Surrogate: Toluene-d8	*15.2*		*ug/l*	*25.0*		*61*	*80-120*			*Z*

TestAmerica Irvine

Sushmitha Reddy
Project Manager

The results pertain only to the samples tested in the laboratory. This report shall not be reproduced, except in full, without written permission from TestAmerica.

TestAmerica
THE LEADER IN ENVIRONMENTAL TESTING

17461 Derian Avenue. Suite 100, Irvine, CA 92614 (949) 261-1022 Fax:(949) 260-3297

Geologica
303 La Jolla Drive
Newport Beach, CA 92663
Attention: Charles Wechsler

Project ID: Eastman Kodak Company
NPEC03: EKC WHITTIER WAREHOUSE
Report Number: IRG0312

Sampled: 07/01/08-07/03/08
Received: 07/03/08

METHOD BLANK/QC DATA

VOLATILE ORGANICS with OXYGENATES by GC/MS (EPA 8260B)

Analyte	Result	Reporting Limit	Units	Spike Level	Source Result	%REC	%REC Limits	RPD	RPD Limit	Data Qualifiers
Batch: 8G11002 Extracted: 07/11/08										
Blank Analyzed: 07/11/2008 (8G11002-BLK1)										
Benzene	ND	2.0	ug/l							
Bromobenzene	ND	5.0	ug/l							
Bromochloromethane	ND	5.0	ug/l							
Bromodichloromethane	ND	2.0	ug/l							
Bromoform	ND	5.0	ug/l							
Bromomethane	ND	5.0	ug/l							
n-Butylbenzene	ND	5.0	ug/l							
tert-Butylbenzene	ND	5.0	ug/l							
sec-Butylbenzene	ND	5.0	ug/l							
Carbon tetrachloride	ND	5.0	ug/l							
Chlorobenzene	ND	2.0	ug/l							
Chloroethane	ND	5.0	ug/l							
Chloroform	ND	2.0	ug/l							
Chloromethane	ND	5.0	ug/l							
4-Chlorotoluene	ND	5.0	ug/l							
2-Chlorotoluene	ND	5.0	ug/l							
1,2-Dibromo-3-chloropropane	ND	5.0	ug/l							
Dibromochloromethane	ND	2.0	ug/l							
1,2-Dibromoethane (EDB)	ND	2.0	ug/l							
Dibromomethane	ND	2.0	ug/l							
1,2-Dichlorobenzene	ND	2.0	ug/l							
1,3-Dichlorobenzene	ND	2.0	ug/l							
1,4-Dichlorobenzene	ND	2.0	ug/l							
Dichlorodifluoromethane	ND	5.0	ug/l							
1,1-Dichloroethane	ND	2.0	ug/l							
cis-1,2-Dichloroethene	ND	2.0	ug/l							
trans-1,2-Dichloroethene	ND	2.0	ug/l							
1,1-Dichloroethene	ND	5.0	ug/l							
1,3-Dichloropropane	ND	2.0	ug/l							
2,2-Dichloropropane	ND	2.0	ug/l							
1,2-Dichloropropane	ND	2.0	ug/l							
cis-1,3-Dichloropropene	ND	2.0	ug/l							
trans-1,3-Dichloropropene	ND	2.0	ug/l							
1,1-Dichloropropene	ND	2.0	ug/l							
Ethylbenzene	ND	2.0	ug/l							
1,2-Dichloroethane	ND	2.0	ug/l							

TestAmerica Irvine

Sushmitha Reddy
Project Manager

The results pertain only to the samples tested in the laboratory. This report shall not be reproduced, except in full, without written permission from TestAmerica.

TestAmerica
THE LEADER IN ENVIRONMENTAL TESTING

17461 Derian Avenue. Suite 100, Irvine, CA 92614 (949) 261-1022 Fax:(949) 260-3297

Geologica
303 La Jolla Drive
Newport Beach, CA 92663
Attention: Charles Wechsler

Project ID: Eastman Kodak Company
NPEC03: EKC WHITTIER WAREHOUSE
Report Number: IRG0312

Sampled: 07/01/08-07/03/08
Received: 07/03/08

METHOD BLANK/QC DATA

VOLATILE ORGANICS with OXYGENATES by GC/MS (EPA 8260B)

Analyte	Result	Reporting Limit	Units	Spike Level	Source Result	%REC	%REC Limits	RPD	RPD Limit	Data Qualifiers
Batch: 8G11002 Extracted: 07/11/08										
Blank Analyzed: 07/11/2008 (8G11002-BLK1)										
Hexachlorobutadiene	ND	5.0	ug/l							
Isopropylbenzene	ND	2.0	ug/l							
p-Isopropyltoluene	ND	2.0	ug/l							
Methylene chloride	ND	5.0	ug/l							
Naphthalene	ND	5.0	ug/l							
n-Propylbenzene	ND	2.0	ug/l							
Styrene	ND	2.0	ug/l							
1,1,1,2-Tetrachloroethane	ND	5.0	ug/l							
1,1,2,2-Tetrachloroethane	ND	2.0	ug/l							
Tetrachloroethene	ND	2.0	ug/l							
Toluene	ND	2.0	ug/l							
1,2,3-Trichlorobenzene	ND	5.0	ug/l							
1,2,4-Trichlorobenzene	ND	5.0	ug/l							
1,1,1-Trichloroethane	ND	2.0	ug/l							
1,1,2-Trichloroethane	ND	2.0	ug/l							
Trichloroethene	ND	2.0	ug/l							
Trichlorofluoromethane	ND	5.0	ug/l							
1,2,3-Trichloropropane	ND	10	ug/l							
1,2,4-Trimethylbenzene	ND	2.0	ug/l							
1,3,5-Trimethylbenzene	ND	2.0	ug/l							
Vinyl chloride	ND	5.0	ug/l							
m,p-Xylenes	ND	2.0	ug/l							
o-Xylene	ND	2.0	ug/l							
Xylenes, Total	ND	4.0	ug/l							
Di-isopropyl Ether (DIPE)	ND	5.0	ug/l							
Ethyl tert-Butyl Ether (ETBE)	ND	5.0	ug/l							
Methyl-tert-butyl Ether (MTBE)	ND	5.0	ug/l							
tert-Amyl Methyl Ether (TAME)	ND	5.0	ug/l							
tert-Butanol (TBA)	ND	50	ug/l							
Surrogate: 4-Bromofluorobenzene	*23.1*		*ug/l*	*25.0*		*93*	*80-120*			
Surrogate: Dibromofluoromethane	*22.9*		*ug/l*	*25.0*		*92*	*80-120*			
Surrogate: Toluene-d8	*25.2*		*ug/l*	*25.0*		*101*	*80-120*			

TestAmerica Irvine

Sushmitha Reddy
Project Manager

The results pertain only to the samples tested in the laboratory. This report shall not be reproduced, except in full, without written permission from TestAmerica.

TestAmerica
THE LEADER IN ENVIRONMENTAL TESTING

17461 Derian Avenue. Suite 100, Irvine, CA 92614 (949) 261-1022 Fax:(949) 260-3297

Geologica
303 La Jolla Drive
Newport Beach, CA 92663
Attention: Charles Wechsler

Project ID: Eastman Kodak Company
NPEC03: EKC WHITTIER WAREHOUSE
Report Number: IRG0312

Sampled: 07/01/08-07/03/08
Received: 07/03/08

METHOD BLANK/QC DATA

VOLATILE ORGANICS with OXYGENATES by GC/MS (EPA 8260B)

Analyte	Result	Reporting Limit	Units	Spike Level	Source Result	%REC	%REC Limits	RPD	RPD Limit	Data Qualifiers
Batch: 8G11002 Extracted: 07/11/08										
LCS Analyzed: 07/11/2008 (8G11002-BS1)										
Benzene	24.7	2.0	ug/l	25.0		99	70-120			
Bromobenzene	24.0	5.0	ug/l	25.0		96	75-120			
Bromochloromethane	24.1	5.0	ug/l	25.0		96	70-130			
Bromodichloromethane	26.0	2.0	ug/l	25.0		104	70-135			
Bromoform	21.8	5.0	ug/l	25.0		87	55-130			
Bromomethane	25.8	5.0	ug/l	25.0		103	65-140			
n-Butylbenzene	25.9	5.0	ug/l	25.0		103	70-130			
tert-Butylbenzene	24.0	5.0	ug/l	25.0		96	70-125			
sec-Butylbenzene	24.2	5.0	ug/l	25.0		97	70-125			
Carbon tetrachloride	24.6	5.0	ug/l	25.0		98	65-140			
Chlorobenzene	23.6	2.0	ug/l	25.0		95	75-120			
Chloroethane	27.1	5.0	ug/l	25.0		108	60-140			
Chloroform	24.4	2.0	ug/l	25.0		98	70-130			
Chloromethane	24.9	5.0	ug/l	25.0		100	50-140			
4-Chlorotoluene	24.7	5.0	ug/l	25.0		99	75-125			
2-Chlorotoluene	24.2	5.0	ug/l	25.0		97	70-125			
1,2-Dibromo-3-chloropropane	22.1	5.0	ug/l	25.0		89	50-135			
Dibromochloromethane	23.0	2.0	ug/l	25.0		92	70-140			
1,2-Dibromoethane (EDB)	24.3	2.0	ug/l	25.0		97	75-125			
Dibromomethane	26.2	2.0	ug/l	25.0		105	70-125			
1,2-Dichlorobenzene	24.0	2.0	ug/l	25.0		96	75-120			
1,3-Dichlorobenzene	25.2	2.0	ug/l	25.0		101	75-120			
1,4-Dichlorobenzene	24.1	2.0	ug/l	25.0		96	75-120			
Dichlorodifluoromethane	24.2	5.0	ug/l	25.0		97	35-155			
1,1-Dichloroethane	25.1	2.0	ug/l	25.0		101	70-125			
cis-1,2-Dichloroethene	24.7	2.0	ug/l	25.0		99	70-125			
trans-1,2-Dichloroethene	22.7	2.0	ug/l	25.0		91	70-125			
1,1-Dichloroethene	25.5	5.0	ug/l	25.0		102	70-125			
1,3-Dichloropropane	26.1	2.0	ug/l	25.0		104	70-120			
2,2-Dichloropropane	25.4	2.0	ug/l	25.0		102	65-140			
1,2-Dichloropropane	25.0	2.0	ug/l	25.0		100	70-125			
cis-1,3-Dichloropropene	29.4	2.0	ug/l	25.0		118	75-125			
trans-1,3-Dichloropropene	22.5	2.0	ug/l	25.0		90	70-125			
1,1-Dichloropropene	26.8	2.0	ug/l	25.0		107	75-130			
Ethylbenzene	25.4	2.0	ug/l	25.0		102	75-125			
1,2-Dichloroethane	24.5	2.0	ug/l	25.0		98	60-140			

TestAmerica Irvine

Sushmitha Reddy
Project Manager

The results pertain only to the samples tested in the laboratory. This report shall not be reproduced, except in full, without written permission from TestAmerica.

TestAmerica
THE LEADER IN ENVIRONMENTAL TESTING

17461 Derian Avenue. Suite 100, Irvine, CA 92614 (949) 261-1022 Fax:(949) 260-3297

Geologica
303 La Jolla Drive
Newport Beach, CA 92663
Attention: Charles Wechsler

Project ID: Eastman Kodak Company
NPEC03: EKC WHITTIER WAREHOUSE
Report Number: IRG0312

Sampled: 07/01/08-07/03/08
Received: 07/03/08

METHOD BLANK/QC DATA

VOLATILE ORGANICS with OXYGENATES by GC/MS (EPA 8260B)

Analyte	Result	Reporting Limit	Units	Spike Level	Source Result	%REC	%REC Limits	RPD	RPD Limit	Data Qualifiers
Batch: 8G11002 Extracted: 07/11/08										
LCS Analyzed: 07/11/2008 (8G11002-BS1)										
Hexachlorobutadiene	23.3	5.0	ug/l	25.0		93	65-135			
Isopropylbenzene	23.3	2.0	ug/l	25.0		93	75-130			
p-Isopropyltoluene	24.5	2.0	ug/l	25.0		98	75-125			
Methylene chloride	21.6	5.0	ug/l	25.0		87	55-130			
Naphthalene	23.9	5.0	ug/l	25.0		96	55-135			
n-Propylbenzene	25.3	2.0	ug/l	25.0		101	75-130			
Styrene	24.2	2.0	ug/l	25.0		97	75-130			
1,1,1,2-Tetrachloroethane	24.9	5.0	ug/l	25.0		100	70-130			
1,1,2,2-Tetrachloroethane	26.4	2.0	ug/l	25.0		106	55-130			
Tetrachloroethene	23.6	2.0	ug/l	25.0		95	70-125			
Toluene	25.4	2.0	ug/l	25.0		101	70-120			
1,2,3-Trichlorobenzene	23.8	5.0	ug/l	25.0		95	65-125			
1,2,4-Trichlorobenzene	24.2	5.0	ug/l	25.0		97	70-135			
1,1,1-Trichloroethane	24.8	2.0	ug/l	25.0		99	65-135			
1,1,2-Trichloroethane	25.6	2.0	ug/l	25.0		103	70-125			
Trichloroethene	25.1	2.0	ug/l	25.0		100	70-125			
Trichlorofluoromethane	25.3	5.0	ug/l	25.0		101	65-145			
1,2,3-Trichloropropane	23.7	10	ug/l	25.0		95	60-130			
1,2,4-Trimethylbenzene	24.1	2.0	ug/l	25.0		96	75-125			
1,3,5-Trimethylbenzene	24.1	2.0	ug/l	25.0		96	75-125			
Vinyl chloride	26.0	5.0	ug/l	25.0		104	55-135			
m,p-Xylenes	50.4	2.0	ug/l	50.0		101	75-125			
o-Xylene	24.8	2.0	ug/l	25.0		99	75-125			
Xylenes, Total	75.2	4.0	ug/l	75.0		100	70-125			
Di-isopropyl Ether (DIPE)	24.8	5.0	ug/l	25.0		99	60-135			
Ethyl tert-Butyl Ether (ETBE)	25.1	5.0	ug/l	25.0		100	65-135			
Methyl-tert-butyl Ether (MTBE)	24.4	5.0	ug/l	25.0		98	60-135			
tert-Amyl Methyl Ether (TAME)	25.1	5.0	ug/l	25.0		100	60-135			
tert-Butanol (TBA)	131	50	ug/l	125		105	70-135			
Surrogate: 4-Bromofluorobenzene	*24.7*		*ug/l*	*25.0*		*99*	*80-120*			
Surrogate: Dibromofluoromethane	*24.1*		*ug/l*	*25.0*		*96*	*80-120*			
Surrogate: Toluene-d8	*25.8*		*ug/l*	*25.0*		*103*	*80-120*			

TestAmerica Irvine

Sushmitha Reddy
Project Manager

The results pertain only to the samples tested in the laboratory. This report shall not be reproduced, except in full, without written permission from TestAmerica.

TestAmerica
THE LEADER IN ENVIRONMENTAL TESTING

17461 Derian Avenue. Suite 100, Irvine, CA 92614 (949) 261-1022 Fax:(949) 260-3297

Geologica
303 La Jolla Drive
Newport Beach, CA 92663
Attention: Charles Wechsler

Project ID: Eastman Kodak Company
NPEC03: EKC WHITTIER WAREHOUSE
Report Number: IRG0312

Sampled: 07/01/08-07/03/08
Received: 07/03/08

METHOD BLANK/QC DATA

VOLATILE ORGANICS with OXYGENATES by GC/MS (EPA 8260B)

Analyte	Result	Reporting Limit	Units	Spike Level	Source Result	%REC	%REC Limits	RPD	RPD Limit	Data Qualifiers
Batch: 8G11002 Extracted: 07/11/08										
Matrix Spike Analyzed: 07/11/2008 (8G11002-MS1)					**Source: IRG0605-01**					
Benzene	26.2	2.0	ug/l	25.0	ND	105	65-125			
Bromobenzene	25.2	5.0	ug/l	25.0	ND	101	70-125			
Bromochloromethane	25.4	5.0	ug/l	25.0	ND	102	65-135			
Bromodichloromethane	28.0	2.0	ug/l	25.0	1.02	108	70-135			
Bromoform	23.3	5.0	ug/l	25.0	ND	93	55-135			
Bromomethane	25.5	5.0	ug/l	25.0	ND	102	55-145			
n-Butylbenzene	30.0	5.0	ug/l	25.0	2.09	112	65-135			
tert-Butylbenzene	25.3	5.0	ug/l	25.0	0.420	99	65-130			
sec-Butylbenzene	30.0	5.0	ug/l	25.0	5.22	99	70-125			
Carbon tetrachloride	26.2	5.0	ug/l	25.0	ND	105	65-140			
Chlorobenzene	25.0	2.0	ug/l	25.0	ND	100	75-125			
Chloroethane	27.3	5.0	ug/l	25.0	ND	109	55-140			
Chloroform	25.1	2.0	ug/l	25.0	ND	100	65-135			
Chloromethane	27.6	5.0	ug/l	25.0	ND	110	45-145			
4-Chlorotoluene	26.1	5.0	ug/l	25.0	ND	104	70-135			
2-Chlorotoluene	25.5	5.0	ug/l	25.0	ND	102	65-135			
1,2-Dibromo-3-chloropropane	25.9	5.0	ug/l	25.0	5.28	82	45-145			
Dibromochloromethane	24.3	2.0	ug/l	25.0	ND	97	65-140			
1,2-Dibromoethane (EDB)	26.8	2.0	ug/l	25.0	ND	107	70-130			
Dibromomethane	28.2	2.0	ug/l	25.0	ND	113	65-135			
1,2-Dichlorobenzene	25.6	2.0	ug/l	25.0	ND	103	75-125			
1,3-Dichlorobenzene	26.3	2.0	ug/l	25.0	ND	105	75-125			
1,4-Dichlorobenzene	25.9	2.0	ug/l	25.0	ND	103	75-125			
Dichlorodifluoromethane	27.7	5.0	ug/l	25.0	ND	111	25-155			
1,1-Dichloroethane	26.1	2.0	ug/l	25.0	ND	104	65-130			
cis-1,2-Dichloroethene	25.5	2.0	ug/l	25.0	ND	102	65-130			
trans-1,2-Dichloroethene	23.3	2.0	ug/l	25.0	ND	93	65-130			
1,1-Dichloroethene	26.5	5.0	ug/l	25.0	ND	106	60-130			
1,3-Dichloropropane	27.4	2.0	ug/l	25.0	ND	110	65-135			
2,2-Dichloropropane	26.2	2.0	ug/l	25.0	ND	105	60-145			
1,2-Dichloropropane	26.3	2.0	ug/l	25.0	0.380	104	65-130			
cis-1,3-Dichloropropene	31.5	2.0	ug/l	25.0	ND	126	70-130			
trans-1,3-Dichloropropene	24.1	2.0	ug/l	25.0	ND	96	65-135			
1,1-Dichloropropene	28.3	2.0	ug/l	25.0	ND	113	70-135			
Ethylbenzene	27.5	2.0	ug/l	25.0	0.250	109	65-130			
1,2-Dichloroethane	26.3	2.0	ug/l	25.0	ND	105	60-140			

TestAmerica Irvine

Sushmitha Reddy
Project Manager

The results pertain only to the samples tested in the laboratory. This report shall not be reproduced, except in full, without written permission from TestAmerica.

TestAmerica
THE LEADER IN ENVIRONMENTAL TESTING

17461 Derian Avenue. Suite 100, Irvine, CA 92614 (949) 261-1022 Fax:(949) 260-3297

Geologica
303 La Jolla Drive
Newport Beach, CA 92663
Attention: Charles Wechsler

Project ID: Eastman Kodak Company
NPEC03: EKC WHITTIER WAREHOUSE
Report Number: IRG0312

Sampled: 07/01/08-07/03/08
Received: 07/03/08

METHOD BLANK/QC DATA

VOLATILE ORGANICS with OXYGENATES by GC/MS (EPA 8260B)

Analyte	Result	Reporting Limit	Units	Spike Level	Source Result	%REC	%REC Limits	RPD	RPD Limit	Data Qualifiers
Batch: 8G11002 Extracted: 07/11/08										
Matrix Spike Analyzed: 07/11/2008 (8G11002-MS1)					**Source: IRG0605-01**					
Hexachlorobutadiene	25.7	5.0	ug/l	25.0	ND	103	60-135			
Isopropylbenzene	27.1	2.0	ug/l	25.0	2.68	98	70-135			
p-Isopropyltoluene	26.2	2.0	ug/l	25.0	2.00	97	65-130			
Methylene chloride	22.2	5.0	ug/l	25.0	ND	89	50-135			
Naphthalene	29.9	5.0	ug/l	25.0	ND	120	50-140			
n-Propylbenzene	27.3	2.0	ug/l	25.0	0.830	106	70-135			
Styrene	24.9	2.0	ug/l	25.0	ND	100	50-145			
1,1,1,2-Tetrachloroethane	26.6	5.0	ug/l	25.0	ND	106	65-140			
1,1,2,2-Tetrachloroethane	29.8	2.0	ug/l	25.0	0.660	117	55-135			
Tetrachloroethene	25.3	2.0	ug/l	25.0	ND	101	65-130			
Toluene	27.5	2.0	ug/l	25.0	ND	110	70-125			
1,2,3-Trichlorobenzene	27.4	5.0	ug/l	25.0	ND	110	60-135			
1,2,4-Trichlorobenzene	28.2	5.0	ug/l	25.0	ND	113	65-135			
1,1,1-Trichloroethane	26.1	2.0	ug/l	25.0	ND	104	65-140			
1,1,2-Trichloroethane	30.6	2.0	ug/l	25.0	1.82	115	65-130			
Trichloroethene	26.2	2.0	ug/l	25.0	ND	105	65-125			
Trichlorofluoromethane	26.9	5.0	ug/l	25.0	ND	108	60-145			
1,2,3-Trichloropropane	26.3	10	ug/l	25.0	ND	105	55-135			
1,2,4-Trimethylbenzene	25.6	2.0	ug/l	25.0	ND	103	55-135			
1,3,5-Trimethylbenzene	25.3	2.0	ug/l	25.0	ND	101	70-130			
Vinyl chloride	27.3	5.0	ug/l	25.0	ND	109	45-140			
m,p-Xylenes	53.3	2.0	ug/l	50.0	ND	107	65-130			
o-Xylene	26.4	2.0	ug/l	25.0	ND	106	65-125			
Xylenes, Total	79.7	4.0	ug/l	75.0	ND	106	60-130			
Di-isopropyl Ether (DIPE)	25.6	5.0	ug/l	25.0	ND	102	60-140			
Ethyl tert-Butyl Ether (ETBE)	26.0	5.0	ug/l	25.0	ND	104	60-135			
Methyl-tert-butyl Ether (MTBE)	26.3	5.0	ug/l	25.0	ND	105	55-145			
tert-Amyl Methyl Ether (TAME)	26.8	5.0	ug/l	25.0	ND	107	60-140			
tert-Butanol (TBA)	129	50	ug/l	125	ND	103	65-140			
Surrogate: 4-Bromofluorobenzene	*25.0*		*ug/l*	*25.0*		*100*	*80-120*			
Surrogate: Dibromofluoromethane	*23.6*		*ug/l*	*25.0*		*94*	*80-120*			
Surrogate: Toluene-d8	*25.7*		*ug/l*	*25.0*		*103*	*80-120*			

TestAmerica Irvine

Sushmitha Reddy
Project Manager

The results pertain only to the samples tested in the laboratory. This report shall not be reproduced, except in full, without written permission from TestAmerica.

TestAmerica
THE LEADER IN ENVIRONMENTAL TESTING

17461 Derian Avenue. Suite 100, Irvine, CA 92614 (949) 261-1022 Fax:(949) 260-3297

Geologica
303 La Jolla Drive
Newport Beach, CA 92663
Attention: Charles Wechsler

Project ID: Eastman Kodak Company
NPEC03: EKC WHITTIER WAREHOUSE
Report Number: IRG0312

Sampled: 07/01/08-07/03/08
Received: 07/03/08

METHOD BLANK/QC DATA

VOLATILE ORGANICS with OXYGENATES by GC/MS (EPA 8260B)

Analyte	Result	Reporting Limit	Units	Spike Level	Source Result	%REC	%REC Limits	RPD	RPD Limit	Data Qualifiers
Batch: 8G11002 Extracted: 07/11/08										
Matrix Spike Dup Analyzed: 07/11/2008 (8G11002-MSD1)					**Source: IRG0605-01**					
Benzene	28.6	2.0	ug/l	25.0	ND	114	65-125	9	20	
Bromobenzene	26.6	5.0	ug/l	25.0	ND	106	70-125	5	20	
Bromochloromethane	27.1	5.0	ug/l	25.0	ND	108	65-135	6	25	
Bromodichloromethane	29.6	2.0	ug/l	25.0	1.02	114	70-135	6	20	
Bromoform	24.6	5.0	ug/l	25.0	ND	98	55-135	5	25	
Bromomethane	26.6	5.0	ug/l	25.0	ND	107	55-145	5	25	
n-Butylbenzene	31.7	5.0	ug/l	25.0	2.09	119	65-135	6	20	
tert-Butylbenzene	27.1	5.0	ug/l	25.0	0.420	107	65-130	7	20	
sec-Butylbenzene	31.7	5.0	ug/l	25.0	5.22	106	70-125	6	20	
Carbon tetrachloride	28.7	5.0	ug/l	25.0	ND	115	65-140	9	25	
Chlorobenzene	26.5	2.0	ug/l	25.0	ND	106	75-125	6	20	
Chloroethane	30.0	5.0	ug/l	25.0	ND	120	55-140	9	25	
Chloroform	26.9	2.0	ug/l	25.0	ND	107	65-135	7	20	
Chloromethane	28.9	5.0	ug/l	25.0	ND	115	45-145	5	25	
4-Chlorotoluene	27.6	5.0	ug/l	25.0	ND	110	70-135	5	20	
2-Chlorotoluene	26.7	5.0	ug/l	25.0	ND	107	65-135	5	20	
1,2-Dibromo-3-chloropropane	27.2	5.0	ug/l	25.0	5.28	88	45-145	5	30	
Dibromochloromethane	25.8	2.0	ug/l	25.0	ND	103	65-140	6	25	
1,2-Dibromoethane (EDB)	27.8	2.0	ug/l	25.0	ND	111	70-130	4	25	
Dibromomethane	29.7	2.0	ug/l	25.0	ND	119	65-135	5	25	
1,2-Dichlorobenzene	27.1	2.0	ug/l	25.0	ND	108	75-125	5	20	
1,3-Dichlorobenzene	27.8	2.0	ug/l	25.0	ND	111	75-125	5	20	
1,4-Dichlorobenzene	27.3	2.0	ug/l	25.0	ND	109	75-125	5	20	
Dichlorodifluoromethane	29.0	5.0	ug/l	25.0	ND	116	25-155	5	30	
1,1-Dichloroethane	27.5	2.0	ug/l	25.0	ND	110	65-130	5	20	
cis-1,2-Dichloroethene	27.4	2.0	ug/l	25.0	ND	110	65-130	7	20	
trans-1,2-Dichloroethene	25.2	2.0	ug/l	25.0	ND	101	65-130	8	20	
1,1-Dichloroethene	28.5	5.0	ug/l	25.0	ND	114	60-130	7	20	
1,3-Dichloropropane	28.7	2.0	ug/l	25.0	ND	115	65-135	5	25	
2,2-Dichloropropane	28.7	2.0	ug/l	25.0	ND	115	60-145	9	25	
1,2-Dichloropropane	28.4	2.0	ug/l	25.0	0.380	112	65-130	8	20	
cis-1,3-Dichloropropene	33.6	2.0	ug/l	25.0	ND	135	70-130	7	20	*M1*
trans-1,3-Dichloropropene	26.1	2.0	ug/l	25.0	ND	104	65-135	8	25	
1,1-Dichloropropene	30.5	2.0	ug/l	25.0	ND	122	70-135	7	20	
Ethylbenzene	29.0	2.0	ug/l	25.0	0.250	115	65-130	5	20	
1,2-Dichloroethane	28.0	2.0	ug/l	25.0	ND	112	60-140	6	20	

TestAmerica Irvine

Sushmitha Reddy
Project Manager

The results pertain only to the samples tested in the laboratory. This report shall not be reproduced, except in full, without written permission from TestAmerica.

TestAmerica
THE LEADER IN ENVIRONMENTAL TESTING

17461 Derian Avenue. Suite 100, Irvine, CA 92614 (949) 261-1022 Fax:(949) 260-3297

Geologica
303 La Jolla Drive
Newport Beach, CA 92663
Attention: Charles Wechsler

Project ID: Eastman Kodak Company
NPEC03: EKC WHITTIER WAREHOUSE
Report Number: IRG0312

Sampled: 07/01/08-07/03/08
Received: 07/03/08

METHOD BLANK/QC DATA

VOLATILE ORGANICS with OXYGENATES by GC/MS (EPA 8260B)

Analyte	Result	Reporting Limit	Units	Spike Level	Source Result	%REC	%REC Limits	RPD	RPD Limit	Data Qualifiers
Batch: 8G11002 Extracted: 07/11/08										
Matrix Spike Dup Analyzed: 07/11/2008 (8G11002-MSD1)					**Source: IRG0605-01**					
Hexachlorobutadiene	27.4	5.0	ug/l	25.0	ND	110	60-135	6	20	
Isopropylbenzene	28.0	2.0	ug/l	25.0	2.68	101	70-135	3	20	
p-Isopropyltoluene	27.6	2.0	ug/l	25.0	2.00	102	65-130	5	20	
Methylene chloride	24.2	5.0	ug/l	25.0	ND	97	50-135	9	20	
Naphthalene	31.8	5.0	ug/l	25.0	ND	127	50-140	6	30	
n-Propylbenzene	28.6	2.0	ug/l	25.0	0.830	111	70-135	4	20	
Styrene	26.2	2.0	ug/l	25.0	ND	105	50-145	5	30	
1,1,1,2-Tetrachloroethane	28.5	5.0	ug/l	25.0	ND	114	65-140	7	20	
1,1,2,2-Tetrachloroethane	30.9	2.0	ug/l	25.0	0.660	121	55-135	4	30	
Tetrachloroethene	26.6	2.0	ug/l	25.0	ND	106	65-130	5	20	
Toluene	29.1	2.0	ug/l	25.0	ND	116	70-125	6	20	
1,2,3-Trichlorobenzene	29.9	5.0	ug/l	25.0	ND	120	60-135	9	20	
1,2,4-Trichlorobenzene	29.9	5.0	ug/l	25.0	ND	120	65-135	6	20	
1,1,1-Trichloroethane	28.1	2.0	ug/l	25.0	ND	112	65-140	7	20	
1,1,2-Trichloroethane	32.4	2.0	ug/l	25.0	1.82	122	65-130	6	25	
Trichloroethene	28.0	2.0	ug/l	25.0	ND	112	65-125	7	20	
Trichlorofluoromethane	28.5	5.0	ug/l	25.0	ND	114	60-145	6	25	
1,2,3-Trichloropropane	27.3	10	ug/l	25.0	ND	109	55-135	4	30	
1,2,4-Trimethylbenzene	27.3	2.0	ug/l	25.0	ND	109	55-135	6	25	
1,3,5-Trimethylbenzene	26.7	2.0	ug/l	25.0	ND	107	70-130	5	20	
Vinyl chloride	30.7	5.0	ug/l	25.0	ND	123	45-140	12	30	
m,p-Xylenes	56.3	2.0	ug/l	50.0	ND	113	65-130	5	25	
o-Xylene	28.0	2.0	ug/l	25.0	ND	112	65-125	6	20	
Xylenes, Total	84.3	4.0	ug/l	75.0	ND	112	60-130	6	20	
Di-isopropyl Ether (DIPE)	27.1	5.0	ug/l	25.0	ND	108	60-140	6	25	
Ethyl tert-Butyl Ether (ETBE)	28.0	5.0	ug/l	25.0	ND	112	60-135	8	25	
Methyl-tert-butyl Ether (MTBE)	27.7	5.0	ug/l	25.0	ND	111	55-145	5	25	
tert-Amyl Methyl Ether (TAME)	28.6	5.0	ug/l	25.0	ND	115	60-140	7	30	
tert-Butanol (TBA)	141	50	ug/l	125	ND	113	65-140	9	25	
Surrogate: 4-Bromofluorobenzene	*24.8*		*ug/l*	*25.0*		*99*	*80-120*			
Surrogate: Dibromofluoromethane	*23.6*		*ug/l*	*25.0*		*94*	*80-120*			
Surrogate: Toluene-d8	*25.7*		*ug/l*	*25.0*		*103*	*80-120*			

TestAmerica Irvine

Sushmitha Reddy
Project Manager

The results pertain only to the samples tested in the laboratory. This report shall not be reproduced, except in full, without written permission from TestAmerica.

TestAmerica
THE LEADER IN ENVIRONMENTAL TESTING

17461 Derian Avenue. Suite 100, Irvine, CA 92614 (949) 261-1022 Fax:(949) 260-3297

Geologica
303 La Jolla Drive
Newport Beach, CA 92663
Attention: Charles Wechsler

Project ID: Eastman Kodak Company
NPEC03: EKC WHITTIER WAREHOUSE
Report Number: IRG0312

Sampled: 07/01/08-07/03/08
Received: 07/03/08

METHOD BLANK/QC DATA

DISSOLVED METALS

Analyte	Result	Reporting Limit	Units	Spike Level	Source Result	%REC	%REC Limits	RPD	RPD Limit	Data Qualifiers
Batch: 8G14103 Extracted: 07/14/08										
Blank Analyzed: 07/14/2008 (8G14103-BLK1)										
Cadmium	ND	0.0050	mg/l							
Calcium	ND	0.10	mg/l							
Chromium	ND	0.0050	mg/l							
Silver	ND	0.010	mg/l							
LCS Analyzed: 07/14/2008 (8G14103-BS1)										
Cadmium	1.01	0.0050	mg/l	1.00		101	80-120			
Calcium	5.13	0.10	mg/l	5.00		103	80-120			
Chromium	1.02	0.0050	mg/l	1.00		102	80-120			
Silver	0.539	0.010	mg/l	0.500		108	80-120			
Matrix Spike Analyzed: 07/14/2008 (8G14103-MS1)					**Source: IRG0312-34**					
Cadmium	1.01	0.0050	mg/l	1.00	ND	101	75-125			
Calcium	122	0.10	mg/l	5.00	119	68	75-125			*MHA*
Chromium	1.03	0.0050	mg/l	1.00	ND	103	75-125			
Silver	0.556	0.010	mg/l	0.500	ND	111	75-125			
Matrix Spike Dup Analyzed: 07/14/2008 (8G14103-MSD1)					**Source: IRG0312-34**					
Cadmium	1.01	0.0050	mg/l	1.00	ND	101	75-125	0	20	
Calcium	121	0.10	mg/l	5.00	119	45	75-125	1	20	*MHA*
Chromium	1.04	0.0050	mg/l	1.00	ND	104	75-125	1	20	
Silver	0.549	0.010	mg/l	0.500	ND	110	75-125	1	20	

TestAmerica Irvine

Sushmitha Reddy
Project Manager

The results pertain only to the samples tested in the laboratory. This report shall not be reproduced, except in full, without written permission from TestAmerica.

TestAmerica
THE LEADER IN ENVIRONMENTAL TESTING

17461 Derian Avenue. Suite 100, Irvine, CA 92614 (949) 261-1022 Fax:(949) 260-3297

Geologica
303 La Jolla Drive
Newport Beach, CA 92663
Attention: Charles Wechsler

Project ID: Eastman Kodak Company
NPEC03: EKC WHITTIER WAREHOUSE
Report Number: IRG0312

Sampled: 07/01/08-07/03/08
Received: 07/03/08

METHOD BLANK/QC DATA

INORGANICS

Analyte	Result	Reporting Limit	Units	Spike Level	Source Result	%REC	%REC Limits	RPD	RPD Limit	Data Qualifiers
Batch: 8G03024 Extracted: 07/03/08										
Blank Analyzed: 07/03/2008 (8G03024-BLK1)										
Nitrate-N	ND	0.11	mg/l							
Nitrite-N	ND	0.15	mg/l							
Sulfate	ND	0.50	mg/l							
LCS Analyzed: 07/03/2008 (8G03024-BS1)										
Nitrate-N	1.10	0.11	mg/l	1.13		97	90-110			
Nitrite-N	1.48	0.15	mg/l	1.52		97	90-110			
Sulfate	9.88	0.50	mg/l	10.0		99	90-110			
Matrix Spike Analyzed: 07/03/2008 (8G03024-MS1)					**Source: IRG0231-01**					
Nitrate-N	1.83	0.11	mg/l	1.13	0.693	101	80-120			
Nitrite-N	1.51	0.15	mg/l	1.52	ND	99	80-120			
Sulfate	31.2	0.50	mg/l	10.0	21.1	101	80-120			
Matrix Spike Analyzed: 07/03/2008 (8G03024-MS2)					**Source: IRG0356-03**					
Nitrate-N	4.60	0.22	mg/l	1.13	3.58	90	80-120			
Nitrite-N	1.59	0.30	mg/l	1.52	ND	104	80-120			
Sulfate	37.7	1.0	mg/l	10.0	27.9	98	80-120			
Matrix Spike Dup Analyzed: 07/03/2008 (8G03024-MSD1)					**Source: IRG0231-01**					
Nitrate-N	1.83	0.11	mg/l	1.13	0.693	100	80-120	0	20	
Nitrite-N	1.47	0.15	mg/l	1.52	ND	97	80-120	3	20	
Sulfate	31.0	0.50	mg/l	10.0	21.1	99	80-120	1	20	
Batch: 8G07034 Extracted: 07/07/08										
Duplicate Analyzed: 07/07/2008 (8G07034-DUP1)					**Source: IRG0248-01**					
pH	6.39	0.100	pH Units		6.38			0	5	*HFT*

TestAmerica Irvine

Sushmitha Reddy
Project Manager

The results pertain only to the samples tested in the laboratory. This report shall not be reproduced, except in full, without written permission from TestAmerica.

TestAmerica
THE LEADER IN ENVIRONMENTAL TESTING

17461 Derian Avenue. Suite 100, Irvine, CA 92614 (949) 261-1022 Fax:(949) 260-3297

Geologica
303 La Jolla Drive
Newport Beach, CA 92663
Attention: Charles Wechsler

Project ID: Eastman Kodak Company
NPEC03: EKC WHITTIER WAREHOUSE
Report Number: IRG0312

Sampled: 07/01/08-07/03/08
Received: 07/03/08

METHOD BLANK/QC DATA

INORGANICS

Analyte	Result	Reporting Limit	Units	Spike Level	Source Result	%REC	%REC Limits	RPD	RPD Limit	Data Qualifiers
Batch: 8G09084 Extracted: 07/09/08										
Duplicate Analyzed: 07/09/2008 (8G09084-DUP1)					**Source: IRG0110-08**					
pH	7.15	0.100	pH Units		7.12			0	5	*HFT*
Duplicate Analyzed: 07/09/2008 (8G09084-DUP2)					**Source: IRG0543-05**					
pH	7.55	0.100	pH Units		7.56			0	5	*HFT*

TestAmerica Irvine

Sushmitha Reddy
Project Manager

The results pertain only to the samples tested in the laboratory. This report shall not be reproduced, except in full, without written permission from TestAmerica.

TestAmerica
THE LEADER IN ENVIRONMENTAL TESTING

17461 Derian Avenue. Suite 100, Irvine, CA 92614 (949) 261-1022 Fax:(949) 260-3297

Geologica
303 La Jolla Drive
Newport Beach, CA 92663
Attention: Charles Wechsler

Project ID: Eastman Kodak Company
NPEC03: EKC WHITTIER WAREHOUSE
Report Number: IRG0312

Sampled: 07/01/08-07/03/08
Received: 07/03/08

DATA QUALIFIERS AND DEFINITIONS

C	Calibration Verification recovery was above the method control limit for this analyte. Analyte not detected, data not impacted.
HFT	The holding time for this test is immediate. It was analyzed in the laboratory as soon as possible after receipt.
L	Laboratory Control Sample and/or Laboratory Control Sample Duplicate recovery was above the acceptance limits. Analyte not detected, data not impacted.
M1	The MS and/or MSD were above the acceptance limits due to sample matrix interference. See Blank Spike (LCS).
M2	The MS and/or MSD were below the acceptance limits due to sample matrix interference. See Blank Spike (LCS).
M7	The MS and/or MSD were above the acceptance limits. See Blank Spike (LCS).
MHA	Due to high levels of analyte in the sample, the MS/MSD calculation does not provide useful spike recovery information. See Blank Spike (LCS).
MNR1	There was no MS/MSD analyzed with this batch due to insufficient sample volume. See Blank Spike/Blank Spike Duplicate.
P-HS	Sample container contained headspace.
R	The RPD exceeded the method control limit due to sample matrix effects. The individual analyte QA/QC recoveries, however, were within acceptance limits.
R-2	The RPD exceeded the acceptance limit.
R-3	The RPD exceeded the acceptance limit due to sample matrix effects.
Z	Due to sample matrix effects, the surrogate recovery was below the acceptance limits.
ND	Analyte NOT DETECTED at or above the reporting limit or MDL, if MDL is specified.
RPD	Relative Percent Difference

ADDITIONAL COMMENTS

For 8260 analyses:

Due to the high water solubility of alcohols and ketones, the calibration criteria for these compounds is <30% RSD. The average % RSD of all compounds in the calibration is 15%, in accordance with EPA methods.

For Volatile Fuel Hydrocarbons

Volatile Fuel Hydrocarbons (C4-C12) are quantitated against a gasoline standard. Quantitation begins immediately before TBA-d9.

For Extractable Fuel Hydrocarbons (EFH, DRO, ORO) :

Unless otherwise noted, Extractable Fuel Hydrocarbons (EFH, DRO, ORO) are quantitated against a Diesel Fuel Standard.

TestAmerica Irvine

Sushmitha Reddy
Project Manager

The results pertain only to the samples tested in the laboratory. This report shall not be reproduced, except in full, without written permission from TestAmerica.

TestAmerica
THE LEADER IN ENVIRONMENTAL TESTING

17461 Derian Avenue. Suite 100, Irvine, CA 92614 (949) 261-1022 Fax:(949) 260-3297

Geologica
303 La Jolla Drive
Newport Beach, CA 92663
Attention: Charles Wechsler

Project ID: Eastman Kodak Company
NPEC03: EKC WHITTIER WAREHOUSE
Report Number: IRG0312

Sampled: 07/01/08-07/03/08
Received: 07/03/08

Certification Summary

TestAmerica Irvine

Method	Matrix	Nelac	California
EPA 300.0	Water	X	X
EPA 6010B-Diss	Water	X	X
EPA 8015B MOD.	Soil	N/A	N/A
EPA 8015B MOD.	Water	X	X
EPA 8260B	Soil	X	X
EPA 8260B	Water	X	X
EPA 9040B	Water	X	X
EPA 9045C	Soil	X	X
TPH by GC/MS	Soil	X	X
TPH by GC/MS	Water	X	X

Nevada and NELAP provide analyte specific accreditations. Analyte specific information for TestAmerica may be obtained by contacting the laboratory or visiting our website at www.testamericainc.com

TestAmerica Irvine

Sushmitha Reddy
Project Manager

The results pertain only to the samples tested in the laboratory. This report shall not be reproduced, except in full, without written permission from TestAmerica.

TestAmerica

THE LEADER IN ENVIRONMENTAL TESTING

CHAIN OF CUSTODY FORM

17461 Derian Ave., #100, Irvine, CA 92614 (949) 261-1022 FAX (949) 260-3297
1014 E. Cooley Dr., Suite A, Colton, CA 92324 (909) 370-4667 FAX (909) 370-1046
9830 South 51st St., Suite B-120, Phoenix, AZ 85044 (480) 785-0043 FAX (480) 785-0851
2520 E. Sunset Rd. #3, Las Vegas, NV 89120 (702) 798-3620 FAX (702) 798-3621

TAL-0013(1007)

IRG0312 Page 1 of 6

Client Name/Address:	Project/PO Number:
Geologica, Inc. Newport Beach, CA 92663	NPEC03: EKC Whittier Warehouse
Project Manager:	Phone Number: 949 548 9348
Sampler: Charles Wechsler	Fax Number: 548 9358

Sample Description	Sample Matrix	Container Type	# of Cont.	Sampling Date	Sampling Time	Preservatives	Analysis Required: 8260B - VOCs TPH-g GC/MS-SB	8015B - EDH	CAM 17 Metals	Soil pH					Special Instructions
B-5/5'	Soil	Various	5	7/1	1510	Various	X	X	Hold	X					8260B 5 day TAT
B-5/10'	Soil	"	5	"	1515		X	X	Hold	X					
B-5/15'	Soil	"	5	"	1525		Hold	Hold	Hold	Hold					
B-5/20'	Soil	"	5	"	1537		Hold	Hold	Hold	Hold					
B-5/25'	Soil	"	5	"	1600		Hold	Hold	Hold	Hold					
B-5/30'	Soil	"	5	"	1607		Hold	Hold	Hold	Hold					
B-5/35'	Soil	"	5	"	1658		Hold	Hold	Hold	Hold					
B-5-GW	GW	"	5	7/2	0835-	↓	X	X	Hold						

Relinquished By:	Date/Time:	Received By:	Date/Time:	Turnaround Time: (Check)	
E. Tell	7/3/06 1635		7/3/06 1635	same day ____	72 hours ____
Relinquished By:	Date/Time:	Received By:	Date/Time:	24 hours ____	5 days ____
				48 hours ____	normal X
Relinquished By:	Date/Time:	Received in Lab By:	Date/Time:	Sample Integrity: (Check)	
				intact X	on ice 3.9/3.6

Note: By relinquishing samples to TestAmerica, client agrees to pay for the services requested on this chain of custody form and any additional analyses performed on this project. Payment for services is due within 30 days from the date of invoice. Sample(s) will be disposed of after 30 days.

DII

TestAmerica

THE LEADER IN ENVIRONMENTAL TESTING

CHAIN OF CUSTODY FORM

17461 Derian Ave., #100, Irvine, CA 92614 (949) 261-1022 FAX (949) 260-3297
1014 E. Cooley Dr., Suite A, Colton, CA 92324 (909) 370-4667 FAX (909) 370-1046
9830 South 51st St., Suite B-120, Phoenix, AZ 85044 (480) 785-0043 FAX (480) 785-0851
2520 E. Sunset Rd. #3, Las Vegas, NV 89120 (702) 798-3620 FAX (702) 798-3621

TAL-0013(1007)

Client Name/Address: Geologica Inc Newport Beach CA 92663

Project/PO Number: NPEC03 EKC Whittier Warehouse

Project Manager: Charles E Wechsler

Sampler:

Phone Number: 949 548 9348

Fax Number: 548 9358

Analysis Required

Sample Description	Sample Matrix	Container Type	# of Cont.	Sampling Date	Sampling Time	Preservatives	8260B - VOCs TPH-g GC/MS-SB	8015B - EFH	CAM 17 Metals	Soil pH						Special Instructions: 8260B + TPH-g + EFH 5 day TAT
B-6/5	Soil	4 VOAs + acetate tube	5	7/2	0945	Various	X	X	Hold	X						
B-6/10	Soil	"	5	7/2	0957	"	X	X	Hold	X						
B-6/15	Soil	"	5	7/2	1005	"	Hold	Hold	Hold	Hold						
B-6/20	Soil	"	5	7/2	1013	"	Hold	Hold	Hold	Hold						
~~B-6/~~ cow																
~~B-6/~~ cow																
~~B-6/~~ cow																

Relinquished By:	Date/Time:	Received By:	Date/Time:
[signature]	7/3/08 1635	[signature]	7/3/08 1635
Relinquished By:	Date/Time:	Received By:	Date/Time:
Relinquished By:	Date/Time:	Received in Lab By:	Date/Time:

Turnaround Time: (Check)
same day ____ 72 hours ____
24 hours ____ 5 days ____
48 hours ____ normal X

Sample Integrity: (Check)
intact X on ice 3.9/3.6

Note: By relinquishing samples to TestAmerica, client agrees to pay for the services requested on this chain of custody form and any additional analyses performed on this project. Payment for services is due within 30 days from the date of invoice. Sample(s) will be disposed of after 30 days.

TestAmerica

THE LEADER IN ENVIRONMENTAL TESTING

CHAIN OF CUSTODY FORM

17461 Derian Ave., #100, Irvine, CA 92614 (949) 261-1022 FAX (949) 260-3297
1014 E. Cooley Dr., Suite A, Colton, CA 92324 (909) 370-4667 FAX (909) 370-1046
9830 South 51st St., Suite B-120, Phoenix, AZ 85044 (480) 785-0043 FAX (480) 785-0851
2520 E. Sunset Rd. #3, Las Vegas, NV 89120 (702) 798-3620 FAX (702) 798-3621

TAL-0013(1007)

Client Name/Address: Geologica, Inc. Newport Beach, CA 92663

Project/PO Number: NPEC03 EKC Whittier Warehouse

Project Manager:

Sampler: Charles Wechsler

Phone Number: 949 548 9348

Fax Number: 548 9358

Sample Description	Sample Matrix	Container Type	# of Cont.	Sampling Date	Sampling Time	Preservatives	Analysis Required: 8260B - VOCs; TPH-g GC/MS-SB; 8015B - EFH; CAM 17 metals; Soil pH	Special Instructions
B-7/6	Soil	4 VOA+1 acetate	5	7/2	1027	Various	X X Hold X	VOCs/8260B 5 day TAT
B-7/10	Soil	"	5	"	1032	Various	X X Hold X	
B-7/15	Soil	"	5	"	1041	Various	Hold Hold Hold Hold	
B-7/20	Soil	"	5	"	1047	Various	Hold Hold Hold Hold	
~~B-7/~~		CEW						
~~B-7/~~		CEW						
~~B-7/~~		CEW						

Relinquished By:	Date/Time:	Received By:	Date/Time:	Turnaround Time: (Check)	
[signature]	7/3/08 1635	[signature]	7/3/08 1635	same day ____	72 hours ____
Relinquished By:	Date/Time:	~~Received By:~~	Date/Time:	24 hours ____	5 days ____
				48 hours ____	normal X
Relinquished By:	Date/Time:	Received in Lab By:	Date/Time:	Sample Integrity: (Check)	
				intact X	on ice 3.9/3.6 C

Note: By relinquishing samples to TestAmerica, client agrees to pay for the services requested on this chain of custody form and any additional analyses performed on this project. Payment for services is due within 30 days from the date of invoice. Sample(s) will be disposed of after 30 days.

TestAmerica

THE LEADER IN ENVIRONMENTAL TESTING

CHAIN OF CUSTODY FORM

17461 Derian Ave., #100, Irvine, CA 92614 (949) 261-1022 FAX (949) 260-3297
1014 E. Cooley Dr., Suite A, Colton, CA 92324 (909) 370-4667 FAX (909) 370-1046
9830 South 51st St., Suite B-120, Phoenix, AZ 85044 (480) 785-0043 FAX (480) 785-0851
2520 E. Sunset Rd. #3, Las Vegas, NV 89120 (702) 798-3620 FAX (702) 798-3621

TAL-0013(1007)

Client Name / Address: Geologica, Inc. Newport Beach, CA 92663

Project / PO Number: NPEC03 ENC Whittier Warehouse

Project Manager: Charles E Wechsler

Sampler:

Phone Number: 949 548 9348

Fax Number: 548 9358

Sample Description	Sample Matrix	Container Type	# of Cont.	Sampling Date	Sampling Time	Preservatives	Analysis Required: 8260B-VOCs TPH-g GC/MS-SB	8015B-EFH	CAM 17 Metals	Soil pH						Special Instructions
																8260B/VOCs 5 day TAT
B-8/5'	Soil	VOA + Acetate	5	7/2	1110	Various	X	X	Hold	X						
B-8/10'	Soil	"	5	7/2	1115 cew	"	X	X	Hold	X						1117
B-8/15'	Soil	"	5	7/2	1124	"	Hold	Hold	Hold	Hold						
B-8/20'	Soil	"	5	7/2	1127	"	Hold	Hold	Hold	Hold						
~~B-8/~~	cew															
~~B-8/~~	cew															
~~B-8/~~	cew															
~~B-8/~~	cew															
~~B-8/~~	cew															

Relinquished By:	Date / Time:	Received By:	Date / Time:	Turnaround Time: (Check)
Ew	7/3/08 1635		7/3/08 1635	same day ____ 72 hours ____
Relinquished By:	Date / Time:	Received By:	Date / Time:	24 hours ____ 5 days ____
				48 hours ____ normal X
Relinquished By:	Date / Time:	Received in Lab By:	Date / Time:	Sample Integrity: (Check)
				intact Y on ice 3.9/3.6

Note: By relinquishi ng samples to TestAmerica, client agrees to pay for the services requested on this chain of custody form and any additional analyses performed on this project. Payment for service s is due within 30 days from the date of invoice. Sample(s) will be disposed of after 30 days.

TestAmerica

THE LEADER IN ENVIRONMENTAL TESTING

17461 Derian Ave., #100, Irvine, CA 92614 (949) 261-1022 FAX (949) 260-3297
1014 E. Cooley Dr., Suite A, Colton, CA 92324 (909) 370-4667 FAX (909) 370-1046
9830 South 51st St., Suite B-120, Phoenix, AZ 85044 (480) 785-0043 FAX (480) 785-0851
2520 E. Sunset Rd. #3, Las Vegas, NV 89120 (702) 798-3620 FAX (702) 798-3621

CHAIN OF CUSTODY FORM

TAL-0013(1007)

Client Name/Address: Geologica, Inc Newport Beach, CA 92663

Project/PO Number: NPEC03 EKC Whittier Warehouse

Project Manager: Charles Wechsler

Sampler:

Phone Number: 949 548 9348

Fax Number: 548 9358

Analysis Required

Sample Description	Sample Matrix	Container Type	# of Cont.	Sampling Date	Sampling Time	Preservatives	8260B-VOCs TPH-g by GC/MS-SB	8015B-EFH	Nitrate, Nitrite Sulfate 300.0	Ammonia	Chromium 6010B	Silver 6010B	Cyanide 9014	Soil pH		Special Instructions: VOCs/8260B 5 day TAT
B-9/5'-7'	Soil	Various VOCs Acetate	5	7/2/08	1352	Various	X	X	X	X	X	X	X	X		Hold, Don't Analyze
B-9/10'	Soil	"	5	"	1357	X	X	X	X	X	X	X	X	X		Hold, Don't Analyze
B-9/15'	Soil	"	5	"	1404	X	Hold	Hold	Hold	Hold	Hold	Hold	Hold	Hold		
B-9/20'	Soil	"	5	"	1440	X	Hold	Hold	Hold	Hold	Hold	Hold	Hold	Hold		
B-9/25'	Soil	"	5	"	1523	X	Hold	Hold	Hold	Hold	Hold	Hold	Hold	Hold		
~~B-9/~~ cew																
~~B-9/~~ cew																
~~[illegible]~~	~~GW~~	~~Various~~	~~TQ~~			~~Various~~	~~X~~	~~X~~	~~X~~	~~X~~	~~X~~	~~X~~	~~X~~			none
B-9/2'-4'	Soil	Various	5	7/2/08	1344		Hold	Hold	Hold	Hold	Hold	Hold	Hold	Hold		

Relinquished By:	Date/Time:	Received By:	Date/Time:
[signature]	7/3/08 1635	[signature]	7/3/08 1635
Relinquished By:	Date/Time:	Received By:	Date/Time:
Relinquished By:	Date/Time:	Received in Lab By:	Date/Time:

Turnaround Time: (Check)
same day ____ 72 hours ____
24 hours ____ 5 days ____
48 hours ____ normal X

Sample Integrity: (Check)
intact X on ice 3.9/3.6

Note: By relinquishing samples to TestAmerica, client agrees to pay for the services requested on this chain of custody form and any additional analyses performed on this project. Payment for services is due within 30 days from the date of invoice. Sample(s) will be disposed of after 30 days.

TestAmerica

THE LEADER IN ENVIRONMENTAL TESTING

CHAIN OF CUSTODY FORM

17461 Derian Ave., #100, Irvine, CA 92614 (949) 261-1022 FAX (949) 260-3297
1014 E. Cooley Dr., Suite A, Colton, CA 92324 (909) 370-4667 FAX (909) 370-1046
9830 South 51st St., Suite B-120, Phoenix, AZ 85044 (480) 785-0043 FAX (480) 785-0851
2520 E. Sunset Rd. #3, Las Vegas, NV 89120 (702) 798-3620 FAX (702) 798-3621

TAL-0013(1007)

Client Name/Address: Geologica, Inc, Newport Beach, CA 92663

Project/PO Number: NPEC03 EKC Whittier Warehase

Project Manager: Charles E Wechsler

Phone Number: 949 548 9348

Sampler:

Fax Number: 548 9358

Sample Description	Sample Matrix	Container Type	# of Cont.	Sampling Date	Sampling Time	Preservatives	Analysis Required: 8260B-VOC TPH-g by GC/MS 8015B -EFH Nitrate, Nitrite Sulfate 300.0 Ammonia Chromium 6010B Silver 6010B Cyanide 9014 Soil pH	Special Instructions
B-10/5'	Soil	Various	5	7/3	919	Various	X X X X X X X X	8620 B-5 day TAT; Hold, Don't Analyze
B-10/10'	Soil	"	5	"	932	"	X X X X X X X X	Hold, Don't Analyze
B-10/15'	Soil	"	5	"	957	"	Hold Hold Hold Hold Hold Hold Hold Hold	
B-10/20'	Soil	"	5	"	1030	"	Hold Hold Hold Hold Hold Hold Hold Hold	
B-10/25'	Soil	"	5	"	1042	"	Hold Hold Hold Hold Hold Hold Hold Hold	
B-10/30'	Soil	"	5	"	1115	"	Hold Hold Hold Hold Hold Hold Hold Hold	
B-10/35'	Soil	"	5	"	1130	"	Hold Hold Hold Hold Hold Hold Hold Hold	
B-10-GW	GW	"	5	7/3	1340	"	X X X	

Relinquished By:	Date/Time:	Received By:	Date/Time:	Turnaround Time: (Check)	
Em Tall	7/3/08 1635		7/3/08 1635	same day ____	72 hours ____
Relinquished By:	Date/Time:	Received By:	Date/Time:	24 hours ____	5 days ____
				48 hours ____	normal X
Relinquished By:	Date/Time:	Received in Lab By:	Date/Time:	Sample Integrity: (Check)	
				intact Y	on ice 3.9/3.6

Note: By relinquishing samples to TestAmerica, client agrees to pay for the services requested on this chain of custody form and any additional analyses performed on this project. Payment for services is due within 30 days from the date of invoice. Sample(s) will be disposed of after 30 days.

geologica
564 Howard Street, Suite 100
San Francisco, CA 94106

This Page Left Intentionally Blank

geologica

Report
Subsurface Investigation – Former Fuel Oil UST and Former Photochemicals UST

Eastman Kodak Company
Western Zone Warehouse
12100 Rivera Road
Whittier, California 90606

Submitted to:

NPEC, Inc.
November 2008

Prepared by:

GEOLOGICA, Inc.

564 Howard Avenue, Suite 100
San Francisco, California 94105
Phone: (415) 597-7888
Fax: (415) 597-7880

geologica

Innovative Strategies for Managing Environmental Liability

November 15, 2008

NPEC, Inc.
3800 Dewey Avenue, #317
Rochester, New York 14616-2579

Attention: Mr. Joseph Gabriel

RE: **Report**
Subsurface Investigation –
Former Fuel Oil UST and Former Photochemicals UST
Eastman Kodak Company
Western Zone Warehouse
12100 Rivera Road
Whittier, California 90606

Dear Mr. Gabriel:

GEOLOGICA, Inc. (GEOLOGICA) is pleased to present this report describing subsurface investigation activities conducted at the above-referenced property located in Whittier, California. The scope of work was developed by GEOLOGICA and NPEC, Inc. (NPEC) in conjunction with the transfer of site operations to Ryder System, Inc. and at the request of the property owner (identified as CLPF Whittier Industrial, LP).

We have enjoyed working with you on this project and appreciate the opportunity to be of service. Should you have any questions, please do not hesitate to contact us at (949) 548-9348 or (415) 597-7883.

Very truly yours,

GEOLOGICA, Inc.

Charles E. Wechsler
Principal

Brian F. Aubry, R.G., C.E.G., C.Hg.
Principal

564 Howard Street, Suite 100
San Francisco, California 94105
Phone: (415) 597-7888 ~ Fax: (415) 597-7880

info@geologica.net
www.geologica.net

Report
Subsurface Investigation – Former Fuel Oil UST and Former Photochemicals UST

Eastman Kodak Company
Western Zone Warehouse
12100 Rivera Road
Whittier, California 90606

Prepared for:

NPEC, Inc.

Prepared by:
GEOLOGICA, Inc.

564 Howard Street, Suite 100
San Francisco, California 94105
Phone: (415) 597-7888
Fax: (415) 597-7880

November 2008

Table of Contents

Section **Page**

1.0 INTRODUCTION 1
1.1 Site Description 1
1.2 General Site History 1
1.3 Former Photochemicals UST Investigation (IT Corporation, 1984) 2
1.4 Site Underground Storage Tank UST History Summary 2
2.0 PURPOSE AND SUMMARY OF WORK PERFORMED 3
2.1 Preliminary Activities 3
2.2 Former Fuel Oil UST Area Soil and Groundwater Sampling 3
2.3 Former Photochemicals UST Area Soil and Groundwater Sampling 4
3.0 SOIL AND GROUNDWATER CRITERIA AND FINDINGS 4
3.1 Soil and Groundwater Conditions 4
3.2 Former Fuel Oil UST Soil Samples Analytical Testing Findings 5
3.3 Former Fuel Oil UST Groundwater Samples Analytical Testing Findings 5
3.4 Former Photochemicals UST Soil Samples Analytical Testing Findings 5
3.5 Former Photochemicals UST Groundwater Samples Analytical Testing Findings 6
4.0 KEY FINDINGS AND CONCLUSIONS 6
4.1 Former Fuel Oil UST 6
4.2 Former Photochemicals UST 7
5.0 REFERENCES 8

Table of Contents *(continued)*

TABLES

1 Summary of Soil Sampling Data – Former Fuel Oil UST and Former Photochemicals UST Areas

2 Summary of Groundwater Sampling Data - Former Fuel Oil UST and Former Photochemicals UST Areas

FIGURES

1 Site Location Map

2 Site Layout Map

3 Former Fuel Oil UST Site Exploration and Sampling Locations

4 Former Photochemicals UST Site Exploration and Sampling Locations

APPENDICES

A Soil Boring Logs

B Analytical Laboratory Reports

REPORT
SUBSURFACE INVESTIGATION
FORMER FUEL OIL UST AND FORMER PHOTOCHEMICALS UST

EASTMAN KODAK COMPANY
WESTERN ZONE WAREHOUSE
12100 RIVERA ROAD
WHITTIER, CALIFORNIA, 90606

1.0 INTRODUCTION

GEOLOGICA, Inc. ("GEOLOGICA") is pleased to submit this report to NPEC, Inc. (NPEC) describing subsurface investigation activities conducted at the Eastman Kodak Company ("Kodak") Western Zone Warehouse facility located at 12100 Rivera Road, Whittier, California (the "site," "subject property," or "property,") as shown in **Figure 1**. Subsurface investigation activities were conducted at the locations of two former underground storage tanks (USTs): one Former Fuel Oil UST located near the northeast corner of the building; and, a second Former Photochemicals UST located near the southeast corner of the building (**Figure 2**). The project was conducted in conjunction with the transfer of Kodak site operations to Ryder System, Inc. (Ryder), and at the request of the property owner (identified as CLPF Whittier Industrial, LP).

1.1 Site Description

The subject property includes a single-story, approximately 218,000-square-foot building and a 7,000-square-foot parking area located in a principally commercial and industrial area of Whittier, California. The site building, generally known as the *Office and Distribution Center*, also referred to as the Warehouse Building, was constructed as, and is still used as, a regional distribution center for Kodak finished products for the western United States. The facility handles approximately 60–70% consumer goods and the remainder professional and medical products, including: one-time use cameras, film, photochemicals, limited photographic equipment, anesthetics, and dental x-ray film. The facility incorporates an "automated" warehouse to handle stored, shipped and received goods. The facility employs approximately 50 individuals twelve hours/day, five days/week.

1.2 General Site History

Prior to site development for its current use the subject property appears to have been used for agricultural purposes from at least 1928 through the site's first reported development by Kodak in 1959, when the Office and Distribution Center was constructed. Kodak appears to have leased at least a portion of the property to the City of Whittier in 1964. Site buildings and configurations have changed over time. A small Technical Building was built in 1959, along

with the original Warehouse Building, which now comprises the northeastern portion of the current Office and Distribution Center. The Distribution/Office Building was expanded several times, reportedly most recently in 1985. Another small Marketing Building was constructed in 1975. A small Flammable Storage Building was added in 1985. The northern portion of the building was used for hazardous materials storage; the southern portion was reportedly leased to a plastics recycling company. The Technical Building, Marketing Building, and Flammable Storage Building were demolished in approximately 1999. Kodak sold the subject property to Pacific Gulf Properties Inc. (Pacific Gulf) in 1998 and leased back the facility. The property was subsequently sold by Pacific Gulf. The current property owner is identified as CLPF Whittier Industrial, LP. Kodak leased the facility from CPLF until 2007, when the lease was assigned to Ryder.

1.3 Former Photochemicals UST Investigation (IT Corporation, 1984)

In July 1984, Kodak detected an overfill of a 1,000-gallon UST which received photochemicals discharged from leaking or damaged containers into a disposal sink. Subsequent excavation around the upper part of the tank revealed a leak in the pipeline that conveyed materials from the sink into the tank and impacted soils in the tank backfill. The tank and "obviously contaminated" soils were removed for off-site disposal. A limited soil and groundwater investigation was conducted which included advancement of one soil boring and installation of one groundwater well. Soil and groundwater samples were collected and analyzed for priority pollutant metals, Volatile Organic Compounds (VOCs), Base-Neutral-Acid extractable organic compounds; no constituents were reported above relevant criteria. UST closure information was reportedly submitted to the Los Angeles Regional Water Quality Control Board (LARWQCB). The LARWQCB reported no related documents were found in response to GEOLOGICA's information requests and database searches.

1.4 Site Underground Storage Tank UST History Summary

Based on review of internal documents and discussions with site personnel, two historic / former USTs have been identified:

- Photochemical Overflow UST - A former photochemicals "overflow" UST was located exterior to the then existing south wall of the building (near southeast corner of existing building). This area was subsequently covered up by an addition to the building in the mid-1980s. The UST was closed by removal in 1984 following a tank overfill. Refer to **Section 1.3** above for additional information regarding this UST.

- Fuel Oil UST - A former UST (size unknown) was located adjacent to the Maintenance and Will-Call Areas near the northeast corner of the building. The UST was reportedly used to store diesel fuel oil as backup fuel for the facility's boilers. The UST was removed at an unknown time, probably in the mid-1980's. No records were identified suggesting or confirming that soil or groundwater characterization was performed in conjunction with the tank removal. No formal closure documentation was identified.

2.0 PURPOSE AND SUMMARY OF WORK PERFORMED

The purpose of the work was to assess subsurface conditions in areas associated with the Former Fuel Oil UST and the Former Photochemicals UST, as shown in **Figure 2**. The initial scope of work, described in GEOLOGICA's April 2008 Work Plan ("Work Plan"), was developed by GEOLOGICA and NPEC in conjunction with the transfer of site operations to Ryder and at the request of the property owner (CLPF Whittier Industrial, LP). Deviations from the Work Plan due to the field conditions encountered are described in the applicable sections below.

2.1 Preliminary Activities

To assess the presence of subsurface utilities prior to the commencement of excavation and subsurface sampling activities, GEOLOGICA coordinated with site personnel for site access, mark-out of sampling locations, and review of available as-built plans. GEOLOGICA engaged a commercial firm to locate and "clear" related on-site subsurface utilities, and notified Underground Services Alert of Southern California prior to the commencement of investigation activities. The approximate locations of the former photochemicals UST and the associated existing monitoring well were identified by facility personnel. The location of the former fuel oil UST was identified by drawings provided by facility personnel.

2.2 Former Fuel Oil UST Area Soil and Groundwater Sampling

As described in the Work Plan, two direct-push soil borings (B-4 and B-5) were drilled on July 1, 2008 in the approximate location of the former fuel oil UST (**Figure 3**) using a truck-mounted, direct-push drilling rig. Soil samples were collected for borehole logging purposes and analytical testing in single use, two-foot long, one-inch diameter, acetate tubes. Cleaned and dedicated downhole tooling was used to drill each of the soil borings. No on-site decontamination of sampling equipment was required. Soil samples were collected at five-foot intervals to a maximum depth of 35 feet in Soil Boring B-4 and Soil Boring B-5.

A total of six soil samples were submitted for laboratory analysis from the two soil borings from the 5-foot, 10-foot, and 15-foot bgs intervals. These soil samples were analyzed for: Total Petroleum Hydrocarbons as Volatile Fuel Hydrocarbons (TPH-VFH); Total Petroleum Hydrocarbons as Extractable Fuel Hydrocarbons (TPH-EFH); Volatile Organic Compounds (VOCs); and, pH. Two additional soil samples collected from Soil Boring B-4, at the 20-foot and 25-foot intervals, were analyzed for TPH-VFH and VOCs.

Two "grab" groundwater samples were collected: one from Soil Boring B-4 and one from Soil Boring B-5. Groundwater samples were collected through pre-cleaned one inch diameter GeoProbe-style steel casing equipped with a two-foot long retractable screen section (clean screen section for each groundwater sample). "Grab" groundwater samples were collected by hand-raising and lowering a dedicated length of plastic tubing fitted with a dedicated stainless steel check valve. The groundwater samples were analyzed for the same suite of constituents as the soil samples.

Soil and groundwater samples were placed in laboratory-supplied sample jars, and transported to TestAmerica, Inc., in Irvine, California, under appropriate chain-of-custody protocols in a cooler filled with wet ice. VOC samples were collected using Terracore samplers and in-field preservation, in general compliance with LARWQCB requirements.

2.3 Former Photochemicals UST Area Soil and Groundwater Sampling

As described in the Work Plan, two direct-push soil borings (B-9 and B-10) were drilled in locations near the former photochemicals UST (**Figure 4**). Soil samples were collected at five-foot intervals to a maximum depth of 35 feet bgs for lithologic logging purposes, except for two soil samples analyzed for mercury, for screening purposes only to assist in establishing site and background concentrations.

The Work Plan provided for one "grab" groundwater sample to be collected from each of the two borings. Due to the collapse of gravel fill underlying the concrete floor, Soil Boring B-9 could not be advanced deeper than approximately 25 feet bgs, and a groundwater sample could not be collected. One grab groundwater sample was collected from Soil Boring B-10 through pre-cleaned one inch diameter GeoProbe-style steel casing equipped with a two-foot long retractable screen section (clean screen section for each groundwater sample). Grab groundwater samples were collected by hand-raising and lowering a dedicated length of plastic tubing fitted with a dedicated stainless steel check valve. Groundwater samples for metals' testing were filtered by the analytical testing laboratory. The groundwater sample was placed in laboratory-supplied sample jars, and transported to TestAmerica, Inc., in Irvine, California, under appropriate chain-of-custody protocols in a cooler filled with wet ice. The grab groundwater sample was tested for: TPH-VFH; TPH-EFH; VOCs; cadmium; chromium; silver; nitrate; nitrite; sulfate; and, pH.

3.0 SOIL AND GROUNDWATER CRITERIA AND FINDINGS

Soil sample analytical testing results are summarized in **Table 1**. Groundwater sample analytical testing results are summarized in **Table 2**. Soil data were compared to potentially applicable: (1) United States Environmental Protection Agency (USEPA) Region 9 Preliminary Remediation Goals (PRGs); (2) California Human Health Screening Levels (CHHSLs); and, (3) Maximum Soil Screening Levels for TPH and BTEX above Drinking Water Aquifers, as listed in the LARWQCB's 1996 *Interim Site Assessment & Cleanup Guidebook*. Groundwater data were evaluated against USEPA and California Maximum Contaminant Levels (MCLs).

3.1 Soil and Groundwater Conditions

Soils encountered at both former UST sites generally consisted of fine sands with varying amounts of silt and clay. Several borings contained stratigraphic sections comprising clayey-silts. Groundwater was generally encountered at approximately 30 feet bgs. Refer to the **Soil Boring Logs** provided in **Appendix A**.

3.2 Former Fuel Oil UST Soil Samples Analytical Testing Findings

Key findings from the former fuel oil UST site soil analytical testing are tabulated in **Table 1** and summarized below.

- **TPH-VFH.** TPH-VFH was detected in only one of eight soil samples analyzed, B-4/15' at a concentration of 92 micrograms per kilogram (µg/kg). There are no USEPA PRGs or California CHHSLs for TPH-VFH. The 92 µg/kg detected in this sample is well below the LARWQCB criteria of 500,000 µg/kg for soils. TPH-VFH was not detected in the two successively deeper samples from this boring: B-4/20' and B-4/25'.
- **TPH-EFH.** TPH-EFH was not detected in the soil samples analyzed.
- **VOCs.** VOCs were not detected in the soil samples analyzed.

3.3 Former Fuel Oil UST Groundwater Samples Analytical Testing Findings

Key findings from the Former Fuel Oil UST groundwater analytical testing are tabulated in **Table 2**, and summarized below.

- **TPH-VFH.** TPH-VFH was detected in one of the two groundwater samples, B-4-GW, at a concentration of 380 micrograms per liter (µg/L). There are no USEPA or California MCLs for TPH-VFH.
- **TPH-EFH.** TPH-EFH was not detected in either of the groundwater samples analyzed. There are no USEPA or LARWQCB criteria for TPH-VFH.
- **VOCs.** Chloroform and trichlorofluoromethane were detected at concentrations below potentially applicable US EPA and California MCLs. The following VOCs were detected in the two groundwater samples at concentrations above potentially applicable US EPA and/or California MCLs:
  - 1,1-Dichloroethylene at concentrations of 64 µg/L and 110 µg/L in B-4-GW and B-5-GW, respectively.
  - Tetrachloroethylene (PCE) at concentrations of 28 µg/L and 77 µg/L in B-4-GW and B-5-GW, respectively.
  - Trichloroethylene (TCE) at concentrations of 340 µg/L and 580 µg/L in B-4-GW and B-5-GW, respectively.
  - 1,2-cis-Dichloroethylene at concentrations of 29 µg/L and 42 µg/L in B-4-GW and B-5-GW, respectively.

3.4 Former Photochemicals UST Soil Samples Analytical Testing Findings

Two soil samples were tested for mercury from Soil Boring B-9. These samples were analyzed beyond the analytical testing holding time; however, these samples were analyzed for screening purposes only, to assist with evaluating site and background concentrations. Analytical data are tabulated in **Table 1**, and summarized below.

- Mercury was detected in soil sample B-9/5'-7', from the five- to seven-foot bgs interval, had a concentration of 96 µg/kg. This concentration exceeds the US EPA Risk-based Soil Screening Level (SSL) of 33 µg/kg.
- Mercury was detected in soil sample B-9/10', from the 10-foot bgs interval, had a concentration of 34 µg/kg. This concentration exceeds the US EPA Risk-based Soil SSL of 33 µg/kg.

3.5 Former Photochemicals UST Groundwater Samples Analytical Testing Findings

Key findings from the photochemicals UST groundwater analytical testing are tabulated in **Table 2**, and summarized below.

- **Constituents Not Detected.** None of the following constituents were detected in the groundwater sample analyzed: *TPH-VFH, TPH-EFH, VOCs, or metals*.
- **Photochemical-Related Compounds.** *Nitrate* was detected at a concentration of 46,000 µg/L, above the 10,000 µg/L USEPA and California MCLs. *Nitrite* was detected at a concentration of 190 µg/L, below the USEPA and California MCLs of 1,000 µg/L applicable criteria. *Sulfate* was detected at a concentration of 82,000 µg/L, below the USEPA and California 250,000 µg/L Secondary MCL (for taste or aesthetics).

4.0 KEY FINDINGS AND CONCLUSIONS

Key findings and conclusions from the above-described activities are summarized below.

4.1 Former Fuel Oil UST

- **Soil.** Soil samples were collected from two soil borings at the Former Fuel Oil UST site. Soil samples were analyzed for total petroleum hydrocarbons, VOCs, and pH. Residual petroleum hydrocarbons were detected in soil samples from the area of the former fuel oil UST, but no evidence of a significant release of fuel oil was identified. TPH-VFH was detected in a single soil sample at a concentration of 92 µg/kg. There are no applicable USEPA PRG or California CHHSL criteria for TPH-VFH. The 92 µg/kg detected is below the LARWQCB criteria of 500 µg/kg.
- **Groundwater.** Groundwater samples were collected from temporary wells installed in the soil borings. Groundwater samples were analyzed for total petroleum hydrocarbons, VOCs, and pH. Evidence of VOCs in groundwater was detected in the area of the Former Fuel Oil UST. The compounds 1,1-DCE, TCE, PCE, and 1,2-cis-DCE were all detected at concentrations ranging up to two magnitudes above potentially applicable criteria. The observed impact to groundwater is considered most likely unrelated to the Former Fuel Oil UST, which was reportedly used to store diesel fuel for backup purposes only. Residual petroleum hydrocarbons were detected in one groundwater sample from the area of the Former Fuel Oil UST, but no evidence of a significant release of fuel oil was identified. TPH-VFH was detected in the groundwater sample, at a concentration of 380 µg/L. There are no USEPA or California MCLs for TPH-VFH.

4.2 Former Photochemicals UST

- **Soil.** Two soil borings were advanced at the Former Photochemicals UST site, for lithological purposes. Two soil samples were tested for mercury for screening purposes only, to assist with evaluating site and background concentrations. Mercury was detected in one soil sample at a concentration of 96 µg/kg and the second soil sample at a concentration of 34 µg/kg. These concentrations exceed the US EPA Risk-based SSL of 33 µg/kg.
- **Groundwater.** One groundwater sample was collected and analyzed for total petroleum hydrocarbons, VOCs, cadmium, chromium, silver, photochemical-related compounds, and pH. No total petroleum hydrocarbons, VOCs or metals were detected in the groundwater sample collected at this UST site. Residual concentrations of the photochemical-related compounds nitrate, nitrite, and sulfate were detected in the groundwater sample. Only nitrate was detected, at a concentration (46,000 µg/L), that exceeds potentially applicable USEPA and California MCLs (10,000 µg/L).

5.0 REFERENCES

Assessment of Tank Leakage, Eastman Kodak Company, Whittier, California, IT Corporation, October 1984.

Interim Site Assessment & Cleanup Guidebook, California Regional Water Quality Control Board, Los Angeles and Ventura Counties, Region 4, May 1996.

Background Concentrations of Trace and Major Elements in California Soils, Kearney Foundation Special Report, 1996.

Use of California Human Health Screening Levels (CHHSLs) in Evaluation of Contaminated Properties, California Environmental Protection Agency, January 2005.

Work Plan for Clarifier Closures, Monitoring Well Abandonment, and Limited Subsurface Investigation, GEOLOGICA, INC., April 2008A.

MCLs, DLRs, and PHGs for Regulated Drinking Water Contaminants, California Department of Public Health, updated July 28, 2008.

Region 9 Preliminary Remediation Goals Table (Regional Screening Level Table), United States Environmental Protection Agency, September 12, 2008.

List of Drinking Water Contaminants & their MCLs, United States Environmental Protection Agency, http://www.epa.gov/ogwdw/contaminants/index.html#listmcl, accessed September 26, 2008.

Tables

TABLE 1

Summary of Soil Sampling Data - Former Fuel Oil UST and Former Photochemicals UST Areas

Western Zone Warehouse - Kodak Regional Distribution Center
12100 Rivera Road
Whittier, California 90606

			Former Fuel Oil UST Area								Former Photochemicals Area		United States Environmental Protection Agency Preliminary Remediation Goals[1]				California Environmental Protection Agency		
Method			**B-4/5'**	**B-4/10'**	**B-4/15'**	**B-4/20'**	**B-4/25'**	**B-5/5'**	**B-5/10'**	**B-5/15'**	**B-9/5'-7'**	**B-9/10'**	**Soil Screening Levels (SSLs**		**Protection of Groundwater**		**CHHSLs[2]**		**LARWQCB[3]**
Date Sampled			7/1/08	7/1/08	7/1/08	7/1/08	7/1/08	7/1/08	7/1/08	7/1/08	7/2/08	7/2/08							
Sample Depth	**Analyte**	**Units**	5' bgs[4]	10' bgs	15' bgs	20' bgs	25' bgs	5' bgs	10' bgs	15' bgs	5' - 7' bgs	10' bgs	**Residential So (µg/kg)[**	**Industrial Soi (µg/kg)**	**Risk-based SSI (µg/kg)**	**MCL-based SS (µg/kg)**	**Residential Lai Use (µg/kg**	**Commercial/ Industrial L Use O (µg**	**1996 Guidebook Tabl 1[6],[7] (µg/kg**
Total Petroleum Hydrocarbons																			
8260B	**VFH[8] (C4-C12)**	µg/kg	<92	<89	**92**	<77	<72	<90	<98	<84	-[9]	-	**Not Listed**	**Not Listed**	**Not Listed**	**Not Listed**	**Not Listed**	**Not Listed**	**500,000 / 100,000**
8015B MOD	EFH[10] (C13-C22)	µg/kg	<5,000	<5,000	<5,000	-	-	<4,900	<5,000	<5,000	-	-	Not Listed	Not Listed	Not Listed	Not Listed	Not Listed	Not Listed	1,000,000 / 100,000
8015B MOD	EFH (C23-C32)	µg/kg	<5,000	<5,000	<5,000	-	-	<4,900	<5,000	<5,000	-	-	Not Listed	Not Listed	Not Listed	Not Listed	Not Listed	Not Listed	10,000,000 / 1,000,00
8015B MOD	EFH (C33-C40)	µg/kg	<5,000	<5,000	<5,000	-	-	<4,900	<5,000	<5,000	-	-	Not Listed	Not Listed	Not Listed	Not Listed	Not Listed	Not Listed	Not listed
Volatile Organic Compounds																			
8260B	Various	µg/kg	ND[11]	ND	ND	ND	ND	ND	ND	ND	-	-	Varies	Varies	Varies	Varies	Varies	Varies	Varies
Metals																			
7471A	**Mercury**	µg/kg	-	-	-	-	-	-	-	-	**96**[12,13]	**34**[12,13]	6,700	28,000	**33**	**100**	**18,000**	**180,000**	**Not Listed**
Other Analyses																			
9045C	**pH**	S.U.[14]	**8.56**	**8.22**	-	-	-	**7.85**	**7.70**	-	**-**	-	Not Listed	Not Listed	Not Listed	Not Listed	Not Listed	Not Listed	Not Listed

Notes: (1) *Region 9 Preliminary Remediation Goals Table (Regional Screening Level Table)*, United States Environmental Protection Agency, September 12, 2008.

(2) *Use of California Human Health Screening Levels (CHHSLs) in Evaluation of Contaminated Properties,* California Environmental Protection Agency, January 2005.

(3) LARWQCB = Los Angeles Regional Water Quality Control Board.

(4) bgs = below ground surface.

(5) µg/kg = micrograms per kilogram.

(6) *Table 4-1: Maximum Soil Screening Levels for TPH and BTEX above Drinking Water Aquifers, Interim Site Assessment & Cleanup Guidebook*, California Regional Water Quality Control Board, Los Angeles and Ventura Counties, Region 4, May 1996.

(7) 500 / 100 = First value is for soils between 20 and 150 feet above drinking water aquifers / Second value is for soils less than 20 feet above drinking water aquifers.

(8) VFH = Volatile Fuel Hydrocarbons.

(9) - = Not Tested.

(10) EFH = Extractable Fuel Hydrocarbons.

(11) ND = Not Detected above Reporting Limit.

(12) Sample analyzed beyond hold time for screening purposes only.

(13) Shaded cell indicates criteria exceedance.

TABLE 2

Summary of Groundwater Sampling Data - Former Fuel Oil UST and Former Photofinishing UST Areas

Western Zone Warehouse - Kodak Regional Distribution Center
12100 Rivera Road
Whittier, California 90606

			Former Fuel Oil UST		Former Photofinishing UST		
Method			**B-4-GW**	**B-5-GW**	**B-10-GW**		
Date Sampled	**Anaylyte**	**Units**	7/1/08	7/2/08	7/3/08	**USEPA MCL [1] (µg/L) [2]**	**California MCL [3] (µg/L)**
Total Petroleum Hydrocarbons							
TPH by GC/MS	**VFH [4] (C4-C12)**	µg/L	**380**	<1,000	<100	**Not Listed**	**Not Listed**
8015B MOD	EFH [5] (C13-C22)	µg/L	<490	<470	<710	Not Listed	Not Listed
8015B MOD	EFH (C23-C32)	µg/L	<490	<470	<710	Not Listed	Not Listed
8015B MOD	EFH (C33-C40)	µg/L	<490	<470	<710	Not Listed	Not Listed
Volatile Organic Compounds [6]							
8260B	**Chloroform**	µg/L	**11**	**16**	<2.0	**Not Listed**	**Not Listed**
8260B	**Dichloroethylene, 1,1-**	µg/L	**64 [7]**	**110**	<5.0	**7**	**6**
8260B	**Dichloroethylene, 1,2-cis-**	ug/L	**29**	**42**	<2.0	70	**6**
8260B	**Tetrachloroethylene (PCE)**	µg/L	**28**	**77**	<2.0	**5**	**5**
8260B	**Trichloroethylene (TCE)**	µg/L	**340**	**580**	<2.0	**5**	**5**
8260B	**Trichlorofluoromethane**	µg/L	**48**	**35**	<5.0	Not Listed	**150**
Metals (Dissolved)							
6010B	Cadmium	µg/L	- [8]	-	<5.0 [9]	5	5
6010B	Chromium	µg/L	-	-	<5.0 [9]	100	50 [10]
6010B	Silver	µg/L	-	-	<10 [9]	Not Listed	Not Listed
Inorganic and Other Analyses							
300.0	**Nitrate as N**	µg/L	-	-	**46,000**	**10,000**	**10,000 [11]**
300.0	**Nitrite**	µg/L	-	-	**190**	**1,000**	**1000 as N**
300.0	**Sulfate**	µg/L	-	-	**82,000**	**250,000 [12]**	**250,000 [12]**
9040B	**pH**	S.U. [13]	**7.12**	**7.36**	**7.57**	**Not Listed**	**Not Listed**

Notes:

(1) *List of Drinking Water Contaminants & their MCLs*, United States Environmental Protection Agency, http://www.epa.gov/ogwdw/contaminants/index.html#listmcl, accessed September 26, 2008.

(2) µg/L = micrograms per liter.

(3) *MCLs, DLRs, and PHGs for Regulated Drinking Water Contaminants*, California Department of Public Health, updated July 28, 2008.

(4) VFH = Volatile Fuel Hydrocarbons.

(5) EFH = Extractable Fuel Hydrocarbons.

(6) Only compounds detected are listed.

(7) Shaded Cell = Criteria Exceedence.

(8) - = Not Tested.

(9) Analyzed beyond Hold Time.

(10) Value is for Total Chromium.

(11) As Nitrate + Nitrite

(12) Secondary MCL

(13) Standard Units

Figures

geologica Newport Beach, CA	See Map For Scale	**Site Location Map** — ***Eastman Kodak Company — Western Zone Warehouse*** ***12100 Rivera Road, Whittier, California 90606***	**Figure 1**

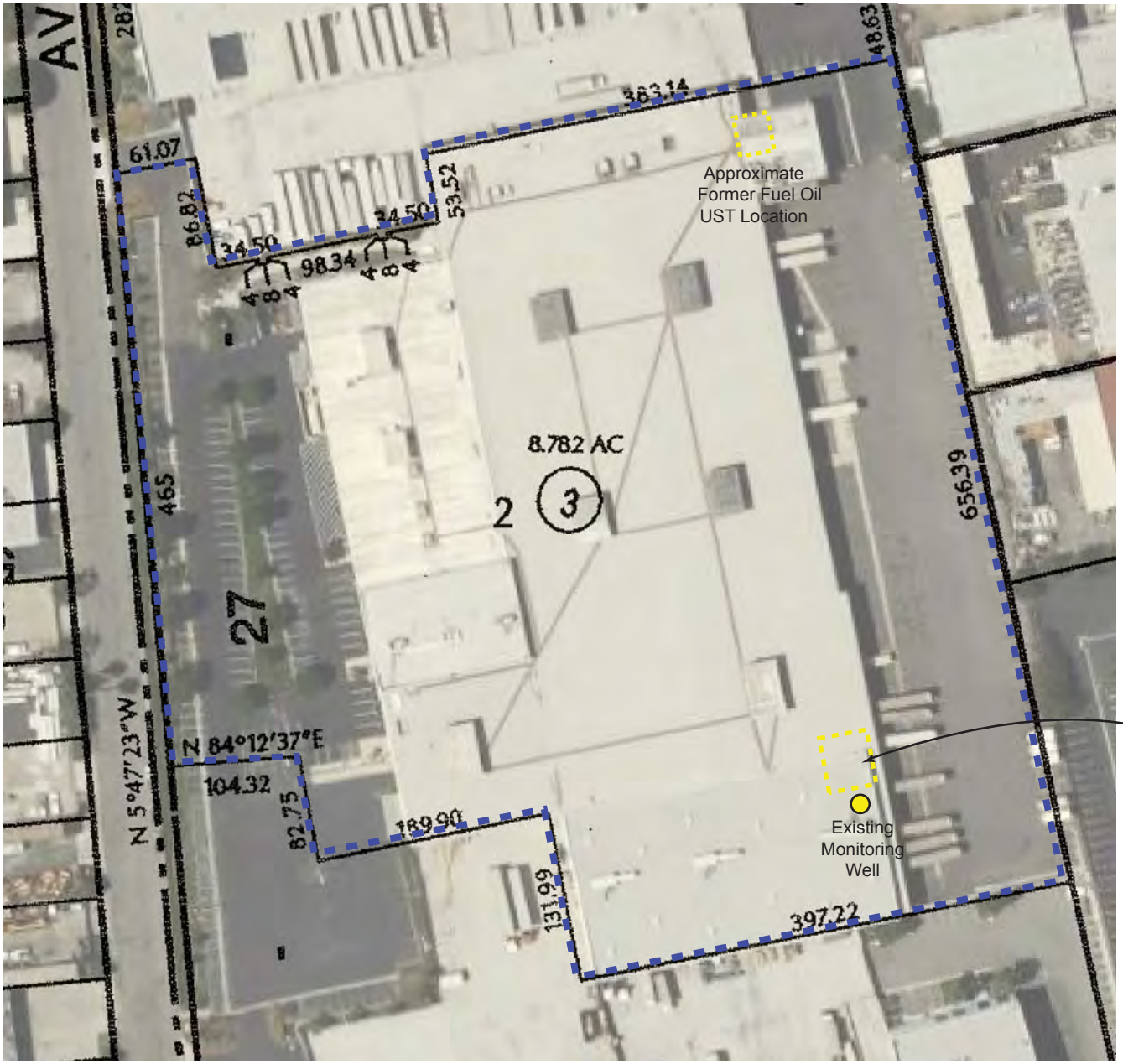

geologica San Fransicso, CA	**Site Layout Map**	***Eastman Kodak Company — Western Zone Warehouse*** ***12100 Rivera Road, Whittier, California 90606***	**Figure 2**

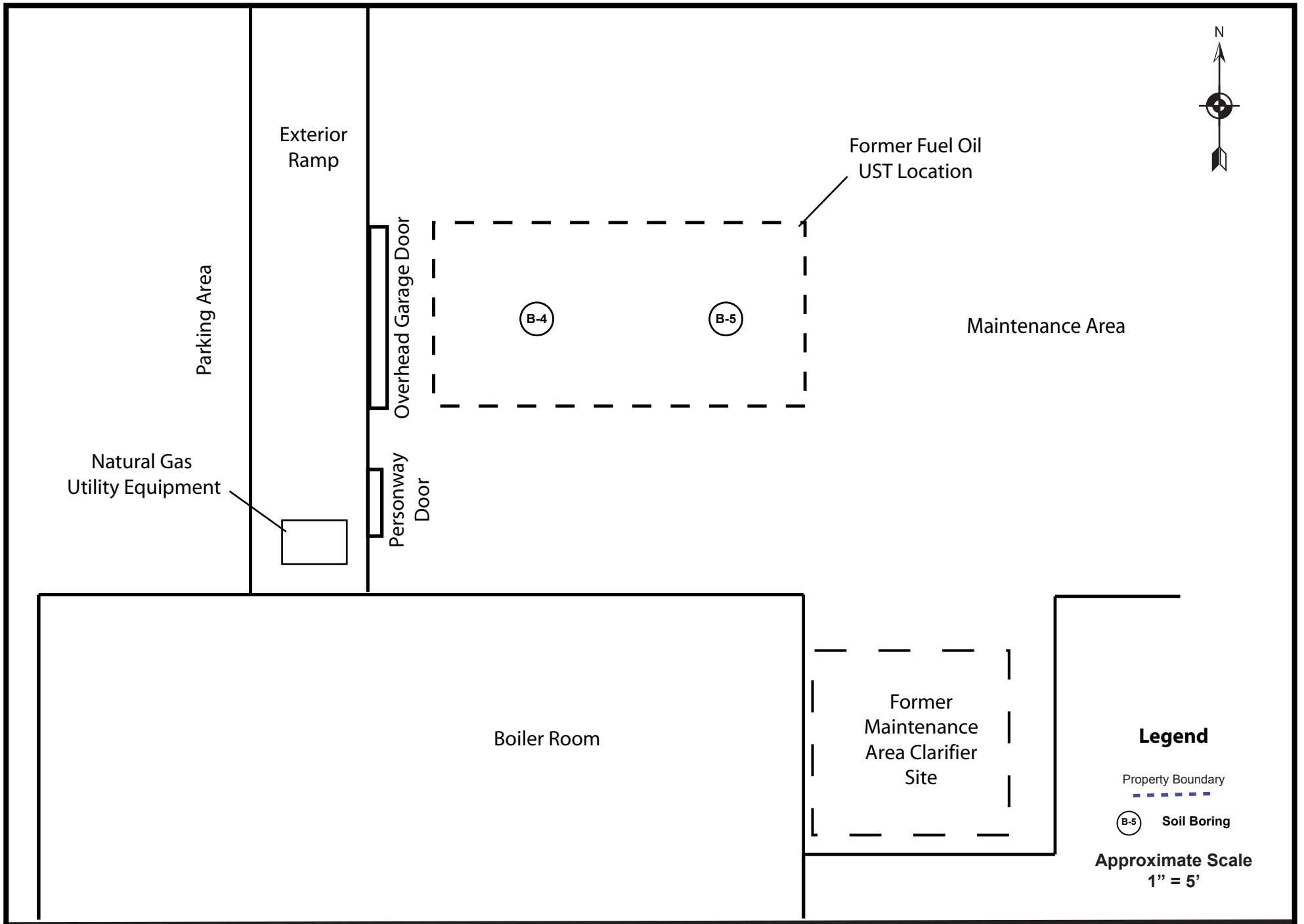

geologica San Fransicso, CA	**Former Fuel Oil UST Site Exploration and Sampling Locations**	***Eastman Kodak Company — Western Zone Warehouse 12100 Rivera Road, Whittier, California 90606***	**Figure 3**

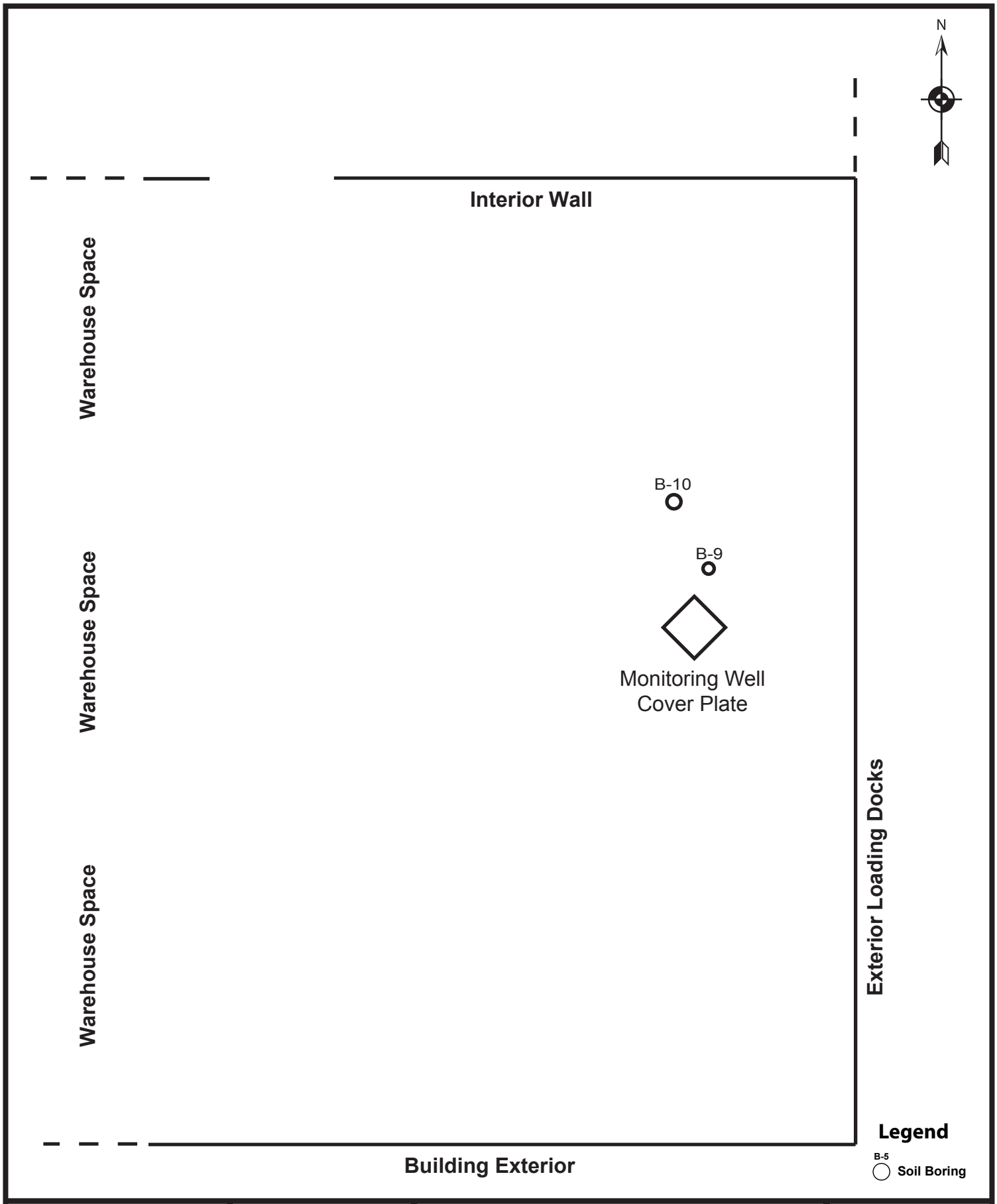

geologica
San Fransicso, CA

Approximate Scale
1" = 5'

Former Photochemicals UST Site
Exploration and Sampling Locations

Figure 4

Eastman Kodak Company — Western Zone Warehouse
12100 Rivera Road, Whittier, California 90606

Appendix A

Soil Boring Logs

GEOLOGICA INC.

Soil Boring Log and Monitoring
Well Completion Diagram

303 La Jolla Drive
Newport Beach, California 92663

Boring/Well Number: B-4

Project Number: NPEC003.018
Project Name: EKC Whittier Warehouse
Site Location: 12100 Rivera Road, Whittier, CA
Boring Location: Former Fuel Oil UST
Drilling Method: Truck Mounted Direct
Sampling Method:
Boring Diameter: 1"
Logged by: Charles Wechsler
Drilling Contractor: Encon, Inc.

Date Started: 7-1-08
Date Completed: 7-1-08
Casing Type/Diameter:
Screen Type/Slot:
Gravel/Sand Pack Type:
Grout Type/Quantity:
Depth to Water:Approximately 30' bgs
Elevation of Top of PVC Casing:
Casing Stickup, ft:

Remarks:

Weather:

Depth (ft BGS)	Well Completion Diagram	Sample ID.	Blow Counts	Recovery (inches)	PID/OVA (ppm)	USCS	Lithologic Description
1							4" Concrete
2							Brown, very fine SAND, trace - some silt; grades to silty CLAY, tra
3							
4							
5		11" Rec at 5'					
		1115					Brown, clayey SILT-silty CLAY
6							
7							
8							
9							
10		8" Rec					
		1140					Brown, very fine SAND-SILT
11							
12							
13							
14							
15							
		13" Rec					Brown Clay, trace silt, fine sand
16		1145					
17							
18							
19							
20		18" Rec					
		1200					As above
21							
22							
23							
24							
25							
26		18" Rec					
		1220					As above
27							
28							

GEOLOGICA INC.

Soil Boring Log and Monitoring
Well Completion Diagram

303 La Jolla Drive
Newport Beach, California 92663

Boring/Well Number: B-4

Project Number: NPEC003.018	Date Started: 7-1-08
Project Name: EKC Whittier Warehouse	Date Completed: 7-1-08
Site Location: 12100 Rivera Road, Whittier, CA	Casing Type/Diameter:
Boring Location: Former Fuel Oil UST	Screen Type/Slot:
Drilling Method: Truck Mounted Direct	Gravel/Sand Pack Type:
Sampling Method:	Grout Type/Quantity:
Boring Diameter: 1"	Depth to Water:
Logged by: Charles Wechsler	Elevation of Top of PVC Casing:
Drilling Contractor: Encon, Inc.	Casing Stickup, ft:
Remarks:	Weather:

Depth (ft BGS)	Well Completion Diagram	Sample ID.	Blow Counts	Recovery (inches)	PID/OVA (ppm)	USCS	Lithologic Description
29							
		18" Rec					
30		1235					As above - siltier
31							
32							
33							
34							
		18" Rec					
35		1235					As above
36							
37							
38							
39							
40							
41							
42							
43							End of Boring at 43' / Open Screen Interval from 41'-43'
44							
45							

GEOLOGICA INC.

Soil Boring Log and Monitoring
Well Completion Diagram

303 La Jolla Drive
Newport Beach, California 92663

Boring/Well Number: B-5

Project Number: NPEC003.018
Project Name: EKC Whittier Warehouse
Site Location: 12100 Rivera Road, Whittier, CA
Boring Location: Former Fuel Oil UST
Drilling Method: Direct Push
Sampling Method:
Boring Diameter: 1"
Logged by: Charles Wechsler
Drilling Contractor: Encon, Inc.

Date Started: 7-1-08
Date Completed: 7-1-08
Casing Type/Diameter:
Screen Type/Slot:
Gravel/Sand Pack Type:
Grout Type/Quantity:
Depth to Water: Approximately 30' bgs
Elevation of Top of PVC Casing:
Casing Stickup, ft:

Remarks:

Weather:

Depth (ft BGS)	Well Completion Diagram	Sample ID.	Blow Counts	Recovery (inches)	PID/OVA (ppm)	USCS	Lithologic Description
0							4" Concrete
1							Brown, very fine - fine, silty-SAND - sandy-SILT
2							
3							
4							
5		10" Rec 1510					As above
6							
7							
8							
9							
10		8" Rec 1515					As above
11							
12							
13							
14							
15		22" Rec 1525					Brown, silty CLAY
16							
17							
18							
19							
20		13" Rec 1537					As above
21							
22							

GEOLOGICA INC.

Soil Boring Log and Monitoring Well Completion Diagram

303 La Jolla Drive
Newport Beach, California 92663

Boring/Well Number: B-5

Project Number: NPEC003.018	Date Started: 7-1-08
Project Name: EKC Whittier Warehouse	Date Completed: 7-1-08
Site Location: 12100 Rivera Road, Whittier, CA	Casing Type/Diameter:
Boring Location: Former Fuel Oil UST	Screen Type/Slot:
Drilling Method: Direct Push	Gravel/Sand Pack Type:
Sampling Method:	Grout Type/Quantity:
Boring Diameter: 1"	Depth to Water:
Logged by: Charles Wechsler	Elevation of Top of PVC Casing:
Drilling Contractor: Encon, Inc.	Casing Stickup, ft:
Remarks:	Weather:

Depth (ft BGS)	Well Completion Diagram	Sample ID.	Blow Counts	Recovery (inches)	PID/OVA (ppm)	USCS	Lithologic Description
23							
24							
25		6" Rec 1600					As above, trace sand
26							
27							
28							
29							
30		5" Rec 1607					As above; moist
31							
32							
33							
34							
35		6" Rec 1658					Brown CLAY, plastic; moist
36							
37							
38							
39							
40							
41							
42							
43							
44							

GEOLOGICA INC.

Soil Boring Log and Monitoring
Well Completion Diagram

303 La Jolla Drive
Newport Beach, California 92663

Boring/Well Number: B-5

Project Number: NPEC003.018	Date Started: 7-1-08
Project Name: EKC Whittier Warehouse	Date Completed: 7-1-08
Site Location: 12100 Rivera Road, Whittier, CA	Casing Type/Diameter:
Boring Location: Former Fuel Oil UST	Screen Type/Slot:
Drilling Method: Direct Push	Gravel/Sand Pack Type:
Sampling Method:	Grout Type/Quantity:
Boring Diameter: 1"	Depth to Water:
Logged by: Charles Wechsler	Elevation of Top of PVC Casing:
Drilling Contractor: Encon, Inc.	Casing Stickup, ft:
Remarks:	Weather:

Depth (ft BGS)	Well Completion Diagram	Sample ID.	Blow Counts	Recovery (inches)	PID/OVA (ppm)	USCS	Lithologic Description
45							
46							
47							
48							
49							
50							
51							End of Boring at 51' Screen Open from 49' - 51'
52							

GEOLOGICA INC.

Soil Boring Log and Monitoring Well Completion Diagram

303 La Jolla Drive
Newport Beach, California 92663

Boring/Well Number: B-9

Project Number: NPEC003.018	Date Started: 7-2-08
Project Name: EKC Whittier Warehouse	Date Completed: 7-2-08
Site Location: 12100 Rivera Road, Whittier, CA	Casing Type/Diameter:
Boring Location: Former Photofinishing UST	Screen Type/Slot:
Drilling Method: Direct Push	Gravel/Sand Pack Type:
Sampling Method:	Grout Type/Quantity:
Boring Diameter: 1"	Depth to Water:
Logged by: Charles Wechsler	Elevation of Top of PVC Casing:
Drilling Contractor: Encon, Inc.	Casing Stickup, ft:
Remarks: No Water	Weather:

Depth (ft BGS)	Well Completion Diagram	Sample ID.	Blow Counts	Recovery (inches)	PID/OVA (ppm)	USCS	Lithologic Description
1							2" Concrete
							1' Concrete rubble - void space
2							Light brown, medium-coarse SAND, trace concrete
3		8" Rec 2'-4'					Brown, fine - coarse SAND, trace silt
		1344					
4							
5		16" Rec					Brown, very fine to fine SAND
		1352					
6							
7							
8							
9							
		7" Rec					Brown, fine SAND, trace silt
10		1357					
11							
12							
13							
14							
		9" Rec					Brown, silty CLAY
15		1404					
16							
17							
18							
19							
		4" Rec					Brown, medium - coarse SAND, some fine sand (Slough?)
20		1440					
21							

GEOLOGICA INC.

Soil Boring Log and Monitoring
Well Completion Diagram

303 La Jolla Drive
Newport Beach, California 92663

Boring/Well Number: B-9

Project Number: NPEC003.018	Date Started: 7-2-08
Project Name: EKC Whittier Warehouse	Date Completed: 7-2-08
Site Location: 12100 Rivera Road, Whittier, CA	Casing Type/Diameter:
Boring Location: Former Photofinishing UST	Screen Type/Slot:
Drilling Method: Direct Push	Gravel/Sand Pack Type:
Sampling Method:	Grout Type/Quantity:
Boring Diameter: 1"	Depth to Water:
Logged by: Charles Wechsler	Elevation of Top of PVC Casing:
Drilling Contractor: Encon, Inc.	Casing Stickup, ft:
Remarks: No Water	Weather:

Depth (ft BGS)	Well Completion Diagram	Sample ID.	Blow Counts	Recovery (inches)	PID/OVA (ppm)	USCS	Lithologic Description
22							
23							
24							
		3" Rec					End of Boring - refusal due to concrete block (slough)
25		1523					Brown CLAY
26							
27							
28							
29							
30							

GEOLOGICA INC.

Soil Boring Log and Monitoring
Well Completion Diagram

303 La Jolla Drive
Newport Beach, California 92663

Boring/Well Number: B-10

Project Number: NPEC003.018
Project Name: EKC Whittier Warehouse
Site Location: 12100 Rivera Road, Whittier, CA
Boring Location: Former Photofinishing UST
Drilling Method: Direct Push
Sampling Method:
Boring Diameter: 1"
Logged by: Charles Wechsler
Drilling Contractor: Encon, Inc.

Date Started: 7-3-08
Date Completed:
Casing Type/Diameter:
Screen Type/Slot:
Gravel/Sand Pack Type:
Grout Type/Quantity:
Depth to Water: Approximately 30' bgs
Elevation of Top of PVC Casing:
Casing Stickup, ft:

Remarks:

Weather:

Depth (ft BGS)	Well Completion Diagram	Sample ID.	Blow Counts	Recovery (inches)	PID/OVA (ppm)	USCS	Lithologic Description
1							2" Concrete
							1' Concrete rubble
2							
3							
4							
		14" Rec					Brown fine to coarse SAND, trace silt
5		0919					
6							
7							
8							
9							
		15" Rec					
10		0932					Brown very fine to fine SAND
11							
12							
13							
14							
		12" Rec					Brown CLAY (stiff)
15		0957					
16							
17							
18							
19							
		10" Rec					Brown silty CLAY, trace to some sand
20		1030					
21							
22							
23							

GEOLOGICA INC.

Soil Boring Log and Monitoring
Well Completion Diagram

303 La Jolla Drive
Newport Beach, California 92663

Boring/Well Number: B-10

Project Number: NPEC003.018	Date Started: 7-3-08
Project Name: EKC Whittier Warehouse	Date Completed:
Site Location: 12100 Rivera Road, Whittier, CA	Casing Type/Diameter:
Boring Location: Former Photofinishing UST	Screen Type/Slot:
Drilling Method: Direct Push	Gravel/Sand Pack Type:
Sampling Method:	Grout Type/Quantity:
Boring Diameter: 1"	Depth to Water:
Logged by: Charles Wechsler	Elevation of Top of PVC Casing:
Drilling Contractor: Encon, Inc.	Casing Stickup, ft:
Remarks:	Weather:

Depth (ft BGS)	Well Completion Diagram	Sample ID.	Blow Counts	Recovery (inches)	PID/OVA (ppm)	USCS	Lithologic Description
24							
		9" Rec					
25		1042					As above
26							
27							
28							
29							
30		1115					As above, trace to some sand, moist
31							
32							
33							
34							
35							Grades to brown, very fine to fine SAND, moist / End of Boring Set Screen Interval from 33' - 35'

Appendix B

Analytical Laboratory Reports

TestAmerica
THE LEADER IN ENVIRONMENTAL TESTING

17461 Derian Avenue. Suite 100, Irvine, CA 92614 (949) 261-1022 Fax:(949) 260-3297

LABORATORY REPORT

Prepared For: Geologica
303 La Jolla Drive
Newport Beach, CA 92663
Attention: Charles Wechsler

Project: Eastman Kodak Company
NPECO3/EKC Whittier
Warehouse
Sampled: 07/01/08
Received: 07/01/08
Issued: 07/15/08 15:36

NELAP #01108CA California ELAP#1197 CSDLAC #10256

The results listed within this Laboratory Report pertain only to the samples tested in the laboratory. The analyses contained in this report were performed in accordance with the applicable certifications as noted. All soil samples are reported on a wet weight basis unless otherwise noted in the report. This Laboratory Report is confidential and is intended for the sole use of TestAmerica and its client. This report shall not be reproduced, except in full, without written permission from TestAmerica. The Chain of Custody, 1 page, is included and is an integral part of this report.
This entire report was reviewed and approved for release.

SAMPLE CROSS REFERENCE

ADDITIONAL INFORMATION: Report reissued with data for Sample 4 and 5 that were requested at a later point.

LABORATORY ID	CLIENT ID	MATRIX
IRG0110-01	B-4/5'	Soil
IRG0110-02	B-4/10'	Soil
IRG0110-03	B-4/15'	Soil
IRG0110-04	B-4/20'	Soil
IRG0110-05	B-4/25'	Soil
IRG0110-08	B-4-GW	Water

Reviewed By:

TestAmerica Irvine

Sushmitha Reddy
Project Manager

TestAmerica
THE LEADER IN ENVIRONMENTAL TESTING

17461 Derian Avenue. Suite 100, Irvine, CA 92614 (949) 261-1022 Fax:(949) 260-3297

Geologica
303 La Jolla Drive
Newport Beach, CA 92663
Attention: Charles Wechsler

Project ID: Eastman Kodak Company
NPECO3/EKC Whittier Warehouse
Report Number: IRG0110

Sampled: 07/01/08
Received: 07/01/08

EXTRACTABLE FUEL HYDROCARBONS (CADHS/8015 Modified)

Analyte	Method	Batch	Reporting Limit	Sample Result	Dilution Factor	Date Extracted	Date Analyzed	Data Qualifiers
Sample ID: IRG0110-01 (B-4/5' - Soil)								
Reporting Units: mg/kg								
EFH (C13 - C22)	EPA 8015B MOD.	8G02082	5.0	ND	1	7/2/2008	7/2/2008	
EFH (C23 - C32)	EPA 8015B MOD.	8G02082	5.0	ND	1	7/2/2008	7/2/2008	
EFH (C33 - C40)	EPA 8015B MOD.	8G02082	5.0	ND	1	7/2/2008	7/2/2008	
Surrogate: n-Octacosane (40-125%)				*84 %*				
Sample ID: IRG0110-02 (B-4/10' - Soil)								
Reporting Units: mg/kg								
EFH (C13 - C22)	EPA 8015B MOD.	8G02082	5.0	ND	0.999	7/2/2008	7/2/2008	
EFH (C23 - C32)	EPA 8015B MOD.	8G02082	5.0	ND	0.999	7/2/2008	7/2/2008	
EFH (C33 - C40)	EPA 8015B MOD.	8G02082	5.0	ND	0.999	7/2/2008	7/2/2008	
Surrogate: n-Octacosane (40-125%)				*88 %*				
Sample ID: IRG0110-03 (B-4/15' - Soil)								
Reporting Units: mg/kg								
EFH (C13 - C22)	EPA 8015B MOD.	8G09070	5.0	ND	0.999	7/9/2008	7/10/2008	C
EFH (C23 - C32)	EPA 8015B MOD.	8G09070	5.0	ND	0.999	7/9/2008	7/10/2008	C
EFH (C33 - C40)	EPA 8015B MOD.	8G09070	5.0	ND	0.999	7/9/2008	7/10/2008	C
Surrogate: n-Octacosane (40-125%)				*84 %*				

TestAmerica Irvine

Sushmitha Reddy
Project Manager

The results pertain only to the samples tested in the laboratory. This report shall not be reproduced, except in full, without written permission from TestAmerica.

TestAmerica
THE LEADER IN ENVIRONMENTAL TESTING

17461 Derian Avenue. Suite 100, Irvine, CA 92614 (949) 261-1022 Fax:(949) 260-3297

Geologica
303 La Jolla Drive
Newport Beach, CA 92663
Attention: Charles Wechsler

Project ID: Eastman Kodak Company
NPECO3/EKC Whittier Warehouse
Report Number: IRG0110

Sampled: 07/01/08
Received: 07/01/08

EXTRACTABLE FUEL HYDROCARBONS (EPA 8015 CADHS Modified)

Analyte	Method	Batch	Reporting Limit	Sample Result	Dilution Factor	Date Extracted	Date Analyzed	Data Qualifiers
Sample ID: IRG0110-08 (B-4-GW - Water)								
Reporting Units: mg/l								
EFH (C13 - C22)	EPA 8015B MOD.	8G02045	0.49	ND	0.971	7/2/2008	7/2/2008	
EFH (C23 - C32)	EPA 8015B MOD.	8G02045	0.49	ND	0.971	7/2/2008	7/2/2008	
EFH (C33 - C40)	EPA 8015B MOD.	8G02045	0.49	ND	0.971	7/2/2008	7/2/2008	
Surrogate: n-Octacosane (40-125%)				*82 %*				

TestAmerica Irvine

Sushmitha Reddy
Project Manager

The results pertain only to the samples tested in the laboratory. This report shall not be reproduced, except in full, without written permission from TestAmerica.

TestAmerica
THE LEADER IN ENVIRONMENTAL TESTING

17461 Derian Avenue. Suite 100, Irvine, CA 92614 (949) 261-1022 Fax:(949) 260-3297

Geologica
303 La Jolla Drive
Newport Beach, CA 92663
Attention: Charles Wechsler

Project ID: Eastman Kodak Company
NPECO3/EKC Whittier Warehouse
Report Number: IRG0110

Sampled: 07/01/08
Received: 07/01/08

VOLATILE FUEL HYDROCARBONS BY GC/MS (CA LUFT)

Analyte	Method	Batch	Reporting Limit	Sample Result	Dilution Factor	Date Extracted	Date Analyzed	Data Qualifiers
Sample ID: IRG0110-08 (B-4-GW - Water)								
Reporting Units: ug/l								
Volatile Fuel Hydrocarbons (C4-C12)	TPH by GC/MS	8G02010	100	**380**	1	7/2/2008	7/2/2008	
Surrogate: Dibromofluoromethane (80-120%)				*100 %*				
Surrogate: Toluene-d8 (80-120%)				*92 %*				
Surrogate: 4-Bromofluorobenzene (80-120%)				*92 %*				

TestAmerica Irvine

Sushmitha Reddy
Project Manager

The results pertain only to the samples tested in the laboratory. This report shall not be reproduced, except in full, without written permission from TestAmerica.

TestAmerica
THE LEADER IN ENVIRONMENTAL TESTING

17461 Derian Avenue. Suite 100, Irvine, CA 92614 (949) 261-1022 Fax:(949) 260-3297

Geologica
303 La Jolla Drive
Newport Beach, CA 92663
Attention: Charles Wechsler

Project ID: Eastman Kodak Company
NPECO3/EKC Whittier Warehouse
Report Number: IRG0110

Sampled: 07/01/08
Received: 07/01/08

VOLATILE FUEL HYDROCARBONS BY GC/MS (EPA 5035/CA LUFT)

Analyte	Method	Batch	Reporting Limit	Sample Result	Dilution Factor	Date Extracted	Date Analyzed	Data Qualifiers
Sample ID: IRG0110-01 (B-4/5' - Soil)								
Reporting Units: ug/kg								
Volatile Fuel Hydrocarbons (C4-C12)	TPH by GC/MS	8G02014	92	ND	0.924	7/1/2008	7/2/2008	
Surrogate: Dibromofluoromethane (80-135%)				*98 %*				
Surrogate: Toluene-d8 (80-120%)				*96 %*				
Surrogate: 4-Bromofluorobenzene (75-120%)				*81 %*				
Sample ID: IRG0110-02 (B-4/10' - Soil)								
Reporting Units: ug/kg								
Volatile Fuel Hydrocarbons (C4-C12)	TPH by GC/MS	8G07007	89	ND	0.894	7/1/2008	7/7/2008	
Surrogate: Dibromofluoromethane (80-135%)				*108 %*				
Surrogate: Toluene-d8 (80-120%)				*96 %*				
Surrogate: 4-Bromofluorobenzene (75-120%)				*101 %*				
Sample ID: IRG0110-03 (B-4/15' - Soil)								
Reporting Units: ug/kg								
Volatile Fuel Hydrocarbons (C4-C12)	TPH by GC/MS	8G09014	84	**92**	0.836	7/1/2008	7/9/2008	
Surrogate: Dibromofluoromethane (80-135%)				*103 %*				
Surrogate: Toluene-d8 (80-120%)				*98 %*				
Surrogate: 4-Bromofluorobenzene (75-120%)				*103 %*				
Sample ID: IRG0110-04 (B-4/20' - Soil)								
Reporting Units: ug/kg								
Volatile Fuel Hydrocarbons (C4-C12)	TPH by GC/MS	8G14018	77	ND	0.77	7/1/2008	7/14/2008	
Surrogate: Dibromofluoromethane (80-135%)				*105 %*				
Surrogate: Toluene-d8 (80-120%)				*97 %*				
Surrogate: 4-Bromofluorobenzene (75-120%)				*89 %*				
Sample ID: IRG0110-05 (B-4/25' - Soil)								
Reporting Units: ug/kg								
Volatile Fuel Hydrocarbons (C4-C12)	TPH by GC/MS	8G14018	72	ND	0.724	7/1/2008	7/14/2008	
Surrogate: Dibromofluoromethane (80-135%)				*104 %*				
Surrogate: Toluene-d8 (80-120%)				*100 %*				
Surrogate: 4-Bromofluorobenzene (75-120%)				*89 %*				

TestAmerica Irvine

Sushmitha Reddy
Project Manager

The results pertain only to the samples tested in the laboratory. This report shall not be reproduced, except in full, without written permission from TestAmerica.

TestAmerica
THE LEADER IN ENVIRONMENTAL TESTING

17461 Derian Avenue. Suite 100, Irvine, CA 92614 (949) 261-1022 Fax:(949) 260-3297

Geologica
303 La Jolla Drive
Newport Beach, CA 92663
Attention: Charles Wechsler

Project ID: Eastman Kodak Company
NPECO3/EKC Whittier Warehouse
Report Number: IRG0110

Sampled: 07/01/08
Received: 07/01/08

VOLATILE ORGANICS by GC/MS (EPA 5035/8260B)

Analyte	Method	Batch	Reporting Limit	Sample Result	Dilution Factor	Date Extracted	Date Analyzed	Data Qualifiers
Sample ID: IRG0110-01 (B-4/5' - Soil)								
Reporting Units: ug/kg								
Benzene	EPA 8260B	8G02014	1.8	ND	0.924	7/1/2008	7/2/2008	
Bromobenzene	EPA 8260B	8G02014	4.6	ND	0.924	7/1/2008	7/2/2008	
Bromochloromethane	EPA 8260B	8G02014	4.6	ND	0.924	7/1/2008	7/2/2008	
Bromodichloromethane	EPA 8260B	8G02014	1.8	ND	0.924	7/1/2008	7/2/2008	
Bromoform	EPA 8260B	8G02014	4.6	ND	0.924	7/1/2008	7/2/2008	
Bromomethane	EPA 8260B	8G02014	4.6	ND	0.924	7/1/2008	7/2/2008	
n-Butylbenzene	EPA 8260B	8G02014	4.6	ND	0.924	7/1/2008	7/2/2008	
tert-Butylbenzene	EPA 8260B	8G02014	4.6	ND	0.924	7/1/2008	7/2/2008	
sec-Butylbenzene	EPA 8260B	8G02014	4.6	ND	0.924	7/1/2008	7/2/2008	
Carbon tetrachloride	EPA 8260B	8G02014	4.6	ND	0.924	7/1/2008	7/2/2008	
Chlorobenzene	EPA 8260B	8G02014	1.8	ND	0.924	7/1/2008	7/2/2008	
Chloroethane	EPA 8260B	8G02014	4.6	ND	0.924	7/1/2008	7/2/2008	
Chloroform	EPA 8260B	8G02014	1.8	ND	0.924	7/1/2008	7/2/2008	
Chloromethane	EPA 8260B	8G02014	4.6	ND	0.924	7/1/2008	7/2/2008	
4-Chlorotoluene	EPA 8260B	8G02014	4.6	ND	0.924	7/1/2008	7/2/2008	
2-Chlorotoluene	EPA 8260B	8G02014	4.6	ND	0.924	7/1/2008	7/2/2008	
1,2-Dibromo-3-chloropropane	EPA 8260B	8G02014	4.6	ND	0.924	7/1/2008	7/2/2008	L
Dibromochloromethane	EPA 8260B	8G02014	1.8	ND	0.924	7/1/2008	7/2/2008	
1,2-Dibromoethane (EDB)	EPA 8260B	8G02014	1.8	ND	0.924	7/1/2008	7/2/2008	
Dibromomethane	EPA 8260B	8G02014	1.8	ND	0.924	7/1/2008	7/2/2008	
1,2-Dichlorobenzene	EPA 8260B	8G02014	1.8	ND	0.924	7/1/2008	7/2/2008	
1,3-Dichlorobenzene	EPA 8260B	8G02014	1.8	ND	0.924	7/1/2008	7/2/2008	
1,4-Dichlorobenzene	EPA 8260B	8G02014	1.8	ND	0.924	7/1/2008	7/2/2008	
Dichlorodifluoromethane	EPA 8260B	8G02014	4.6	ND	0.924	7/1/2008	7/2/2008	
1,1-Dichloroethane	EPA 8260B	8G02014	1.8	ND	0.924	7/1/2008	7/2/2008	
cis-1,2-Dichloroethene	EPA 8260B	8G02014	1.8	ND	0.924	7/1/2008	7/2/2008	
trans-1,2-Dichloroethene	EPA 8260B	8G02014	1.8	ND	0.924	7/1/2008	7/2/2008	
1,1-Dichloroethene	EPA 8260B	8G02014	4.6	ND	0.924	7/1/2008	7/2/2008	
1,3-Dichloropropane	EPA 8260B	8G02014	1.8	ND	0.924	7/1/2008	7/2/2008	
2,2-Dichloropropane	EPA 8260B	8G02014	1.8	ND	0.924	7/1/2008	7/2/2008	
1,2-Dichloropropane	EPA 8260B	8G02014	1.8	ND	0.924	7/1/2008	7/2/2008	
cis-1,3-Dichloropropene	EPA 8260B	8G02014	1.8	ND	0.924	7/1/2008	7/2/2008	L
trans-1,3-Dichloropropene	EPA 8260B	8G02014	1.8	ND	0.924	7/1/2008	7/2/2008	
1,1-Dichloropropene	EPA 8260B	8G02014	1.8	ND	0.924	7/1/2008	7/2/2008	
Ethylbenzene	EPA 8260B	8G02014	1.8	ND	0.924	7/1/2008	7/2/2008	
1,2-Dichloroethane	EPA 8260B	8G02014	1.8	ND	0.924	7/1/2008	7/2/2008	
Hexachlorobutadiene	EPA 8260B	8G02014	4.6	ND	0.924	7/1/2008	7/2/2008	
Isopropylbenzene	EPA 8260B	8G02014	1.8	ND	0.924	7/1/2008	7/2/2008	
p-Isopropyltoluene	EPA 8260B	8G02014	1.8	ND	0.924	7/1/2008	7/2/2008	
Methylene chloride	EPA 8260B	8G02014	18	ND	0.924	7/1/2008	7/2/2008	
Naphthalene	EPA 8260B	8G02014	4.6	ND	0.924	7/1/2008	7/2/2008	

TestAmerica Irvine

Sushmitha Reddy
Project Manager

The results pertain only to the samples tested in the laboratory. This report shall not be reproduced, except in full, without written permission from TestAmerica.

TestAmerica
THE LEADER IN ENVIRONMENTAL TESTING

17461 Derian Avenue. Suite 100, Irvine, CA 92614 (949) 261-1022 Fax:(949) 260-3297

Geologica
303 La Jolla Drive
Newport Beach, CA 92663
Attention: Charles Wechsler

Project ID: Eastman Kodak Company
NPECO3/EKC Whittier Warehouse
Report Number: IRG0110

Sampled: 07/01/08
Received: 07/01/08

VOLATILE ORGANICS by GC/MS (EPA 5035/8260B)

Analyte	Method	Batch	Reporting Limit	Sample Result	Dilution Factor	Date Extracted	Date Analyzed	Data Qualifiers
Sample ID: IRG0110-01 (B-4/5' - Soil) - cont.								
Reporting Units: ug/kg								
n-Propylbenzene	EPA 8260B	8G02014	1.8	ND	0.924	7/1/2008	7/2/2008	
Styrene	EPA 8260B	8G02014	1.8	ND	0.924	7/1/2008	7/2/2008	
1,1,1,2-Tetrachloroethane	EPA 8260B	8G02014	4.6	ND	0.924	7/1/2008	7/2/2008	
1,1,2,2-Tetrachloroethane	EPA 8260B	8G02014	1.8	ND	0.924	7/1/2008	7/2/2008	
Tetrachloroethene	EPA 8260B	8G02014	1.8	ND	0.924	7/1/2008	7/2/2008	
Toluene	EPA 8260B	8G02014	1.8	ND	0.924	7/1/2008	7/2/2008	
1,2,3-Trichlorobenzene	EPA 8260B	8G02014	4.6	ND	0.924	7/1/2008	7/2/2008	
1,2,4-Trichlorobenzene	EPA 8260B	8G02014	4.6	ND	0.924	7/1/2008	7/2/2008	
1,1,1-Trichloroethane	EPA 8260B	8G02014	1.8	ND	0.924	7/1/2008	7/2/2008	
1,1,2-Trichloroethane	EPA 8260B	8G02014	1.8	ND	0.924	7/1/2008	7/2/2008	
Trichloroethene	EPA 8260B	8G02014	1.8	ND	0.924	7/1/2008	7/2/2008	
Trichlorofluoromethane	EPA 8260B	8G02014	4.6	ND	0.924	7/1/2008	7/2/2008	
1,2,3-Trichloropropane	EPA 8260B	8G02014	9.2	ND	0.924	7/1/2008	7/2/2008	
1,2,4-Trimethylbenzene	EPA 8260B	8G02014	1.8	ND	0.924	7/1/2008	7/2/2008	
1,3,5-Trimethylbenzene	EPA 8260B	8G02014	1.8	ND	0.924	7/1/2008	7/2/2008	
Vinyl chloride	EPA 8260B	8G02014	4.6	ND	0.924	7/1/2008	7/2/2008	
m,p-Xylenes	EPA 8260B	8G02014	1.8	ND	0.924	7/1/2008	7/2/2008	
o-Xylene	EPA 8260B	8G02014	1.8	ND	0.924	7/1/2008	7/2/2008	
Di-isopropyl Ether (DIPE)	EPA 8260B	8G02014	4.6	ND	0.924	7/1/2008	7/2/2008	
Ethyl tert-Butyl Ether (ETBE)	EPA 8260B	8G02014	4.6	ND	0.924	7/1/2008	7/2/2008	
Methyl-tert-butyl Ether (MTBE)	EPA 8260B	8G02014	4.6	ND	0.924	7/1/2008	7/2/2008	
tert-Amyl Methyl Ether (TAME)	EPA 8260B	8G02014	4.6	ND	0.924	7/1/2008	7/2/2008	
tert-Butanol (TBA)	EPA 8260B	8G02014	92	ND	0.924	7/1/2008	7/2/2008	
Surrogate: 4-Bromofluorobenzene (75-120%)				*81 %*				
Surrogate: Dibromofluoromethane (80-135%)				*98 %*				
Surrogate: Toluene-d8 (80-120%)				*96 %*				

TestAmerica Irvine

Sushmitha Reddy
Project Manager

The results pertain only to the samples tested in the laboratory. This report shall not be reproduced, except in full, without written permission from TestAmerica.

TestAmerica
THE LEADER IN ENVIRONMENTAL TESTING

17461 Derian Avenue. Suite 100, Irvine, CA 92614 (949) 261-1022 Fax:(949) 260-3297

Geologica
303 La Jolla Drive
Newport Beach, CA 92663
Attention: Charles Wechsler

Project ID: Eastman Kodak Company
NPECO3/EKC Whittier Warehouse
Report Number: IRG0110

Sampled: 07/01/08
Received: 07/01/08

VOLATILE ORGANICS by GC/MS (EPA 5035/8260B)

Analyte	Method	Batch	Reporting Limit	Sample Result	Dilution Factor	Date Extracted	Date Analyzed	Data Qualifiers
Sample ID: IRG0110-02 (B-4/10' - Soil)								
Reporting Units: ug/kg								
Benzene	EPA 8260B	8G07007	1.8	ND	0.894	7/1/2008	7/7/2008	
Bromobenzene	EPA 8260B	8G07007	4.5	ND	0.894	7/1/2008	7/7/2008	
Bromochloromethane	EPA 8260B	8G07007	4.5	ND	0.894	7/1/2008	7/7/2008	
Bromodichloromethane	EPA 8260B	8G07007	1.8	ND	0.894	7/1/2008	7/7/2008	
Bromoform	EPA 8260B	8G07007	4.5	ND	0.894	7/1/2008	7/7/2008	
Bromomethane	EPA 8260B	8G07007	4.5	ND	0.894	7/1/2008	7/7/2008	
n-Butylbenzene	EPA 8260B	8G07007	4.5	ND	0.894	7/1/2008	7/7/2008	
tert-Butylbenzene	EPA 8260B	8G07007	4.5	ND	0.894	7/1/2008	7/7/2008	
sec-Butylbenzene	EPA 8260B	8G07007	4.5	ND	0.894	7/1/2008	7/7/2008	
Carbon tetrachloride	EPA 8260B	8G07007	4.5	ND	0.894	7/1/2008	7/7/2008	
Chlorobenzene	EPA 8260B	8G07007	1.8	ND	0.894	7/1/2008	7/7/2008	
Chloroethane	EPA 8260B	8G07007	4.5	ND	0.894	7/1/2008	7/7/2008	
Chloroform	EPA 8260B	8G07007	1.8	ND	0.894	7/1/2008	7/7/2008	
Chloromethane	EPA 8260B	8G07007	4.5	ND	0.894	7/1/2008	7/7/2008	
4-Chlorotoluene	EPA 8260B	8G07007	4.5	ND	0.894	7/1/2008	7/7/2008	
2-Chlorotoluene	EPA 8260B	8G07007	4.5	ND	0.894	7/1/2008	7/7/2008	
1,2-Dibromo-3-chloropropane	EPA 8260B	8G07007	4.5	ND	0.894	7/1/2008	7/7/2008	
Dibromochloromethane	EPA 8260B	8G07007	1.8	ND	0.894	7/1/2008	7/7/2008	
1,2-Dibromoethane (EDB)	EPA 8260B	8G07007	1.8	ND	0.894	7/1/2008	7/7/2008	
Dibromomethane	EPA 8260B	8G07007	1.8	ND	0.894	7/1/2008	7/7/2008	
1,2-Dichlorobenzene	EPA 8260B	8G07007	1.8	ND	0.894	7/1/2008	7/7/2008	
1,3-Dichlorobenzene	EPA 8260B	8G07007	1.8	ND	0.894	7/1/2008	7/7/2008	
1,4-Dichlorobenzene	EPA 8260B	8G07007	1.8	ND	0.894	7/1/2008	7/7/2008	
Dichlorodifluoromethane	EPA 8260B	8G07007	4.5	ND	0.894	7/1/2008	7/7/2008	
1,1-Dichloroethane	EPA 8260B	8G07007	1.8	ND	0.894	7/1/2008	7/7/2008	
cis-1,2-Dichloroethene	EPA 8260B	8G07007	1.8	ND	0.894	7/1/2008	7/7/2008	
trans-1,2-Dichloroethene	EPA 8260B	8G07007	1.8	ND	0.894	7/1/2008	7/7/2008	
1,1-Dichloroethene	EPA 8260B	8G07007	4.5	ND	0.894	7/1/2008	7/7/2008	
1,3-Dichloropropane	EPA 8260B	8G07007	1.8	ND	0.894	7/1/2008	7/7/2008	
2,2-Dichloropropane	EPA 8260B	8G07007	1.8	ND	0.894	7/1/2008	7/7/2008	
1,2-Dichloropropane	EPA 8260B	8G07007	1.8	ND	0.894	7/1/2008	7/7/2008	
cis-1,3-Dichloropropene	EPA 8260B	8G07007	1.8	ND	0.894	7/1/2008	7/7/2008	
trans-1,3-Dichloropropene	EPA 8260B	8G07007	1.8	ND	0.894	7/1/2008	7/7/2008	
1,1-Dichloropropene	EPA 8260B	8G07007	1.8	ND	0.894	7/1/2008	7/7/2008	
Ethylbenzene	EPA 8260B	8G07007	1.8	ND	0.894	7/1/2008	7/7/2008	
1,2-Dichloroethane	EPA 8260B	8G07007	1.8	ND	0.894	7/1/2008	7/7/2008	
Hexachlorobutadiene	EPA 8260B	8G07007	4.5	ND	0.894	7/1/2008	7/7/2008	
Isopropylbenzene	EPA 8260B	8G07007	1.8	ND	0.894	7/1/2008	7/7/2008	
p-Isopropyltoluene	EPA 8260B	8G07007	1.8	ND	0.894	7/1/2008	7/7/2008	
Methylene chloride	EPA 8260B	8G07007	18	ND	0.894	7/1/2008	7/7/2008	
Naphthalene	EPA 8260B	8G07007	4.5	ND	0.894	7/1/2008	7/7/2008	

TestAmerica Irvine

Sushmitha Reddy
Project Manager

The results pertain only to the samples tested in the laboratory. This report shall not be reproduced, except in full, without written permission from TestAmerica.

TestAmerica
THE LEADER IN ENVIRONMENTAL TESTING

17461 Derian Avenue. Suite 100, Irvine, CA 92614 (949) 261-1022 Fax:(949) 260-3297

Geologica
303 La Jolla Drive
Newport Beach, CA 92663
Attention: Charles Wechsler

Project ID: Eastman Kodak Company
NPECO3/EKC Whittier Warehouse
Report Number: IRG0110

Sampled: 07/01/08
Received: 07/01/08

VOLATILE ORGANICS by GC/MS (EPA 5035/8260B)

Analyte	Method	Batch	Reporting Limit	Sample Result	Dilution Factor	Date Extracted	Date Analyzed	Data Qualifiers
Sample ID: IRG0110-02 (B-4/10' - Soil) - cont.								
Reporting Units: ug/kg								
n-Propylbenzene	EPA 8260B	8G07007	1.8	ND	0.894	7/1/2008	7/7/2008	
Styrene	EPA 8260B	8G07007	1.8	ND	0.894	7/1/2008	7/7/2008	
1,1,1,2-Tetrachloroethane	EPA 8260B	8G07007	4.5	ND	0.894	7/1/2008	7/7/2008	
1,1,2,2-Tetrachloroethane	EPA 8260B	8G07007	1.8	ND	0.894	7/1/2008	7/7/2008	
Tetrachloroethene	EPA 8260B	8G07007	1.8	ND	0.894	7/1/2008	7/7/2008	
Toluene	EPA 8260B	8G07007	1.8	ND	0.894	7/1/2008	7/7/2008	
1,2,3-Trichlorobenzene	EPA 8260B	8G07007	4.5	ND	0.894	7/1/2008	7/7/2008	
1,2,4-Trichlorobenzene	EPA 8260B	8G07007	4.5	ND	0.894	7/1/2008	7/7/2008	
1,1,1-Trichloroethane	EPA 8260B	8G07007	1.8	ND	0.894	7/1/2008	7/7/2008	
1,1,2-Trichloroethane	EPA 8260B	8G07007	1.8	ND	0.894	7/1/2008	7/7/2008	
Trichloroethene	EPA 8260B	8G07007	1.8	ND	0.894	7/1/2008	7/7/2008	
Trichlorofluoromethane	EPA 8260B	8G07007	4.5	ND	0.894	7/1/2008	7/7/2008	
1,2,3-Trichloropropane	EPA 8260B	8G07007	8.9	ND	0.894	7/1/2008	7/7/2008	
1,2,4-Trimethylbenzene	EPA 8260B	8G07007	1.8	ND	0.894	7/1/2008	7/7/2008	
1,3,5-Trimethylbenzene	EPA 8260B	8G07007	1.8	ND	0.894	7/1/2008	7/7/2008	
Vinyl chloride	EPA 8260B	8G07007	4.5	ND	0.894	7/1/2008	7/7/2008	
m,p-Xylenes	EPA 8260B	8G07007	1.8	ND	0.894	7/1/2008	7/7/2008	
o-Xylene	EPA 8260B	8G07007	1.8	ND	0.894	7/1/2008	7/7/2008	
Di-isopropyl Ether (DIPE)	EPA 8260B	8G07007	4.5	ND	0.894	7/1/2008	7/7/2008	
Ethyl tert-Butyl Ether (ETBE)	EPA 8260B	8G07007	4.5	ND	0.894	7/1/2008	7/7/2008	
Methyl-tert-butyl Ether (MTBE)	EPA 8260B	8G07007	4.5	ND	0.894	7/1/2008	7/7/2008	
tert-Amyl Methyl Ether (TAME)	EPA 8260B	8G07007	4.5	ND	0.894	7/1/2008	7/7/2008	
tert-Butanol (TBA)	EPA 8260B	8G07007	89	ND	0.894	7/1/2008	7/7/2008	
Surrogate: 4-Bromofluorobenzene (75-120%)				*101 %*				
Surrogate: Dibromofluoromethane (80-135%)				*108 %*				
Surrogate: Toluene-d8 (80-120%)				*96 %*				

TestAmerica Irvine

Sushmitha Reddy
Project Manager

The results pertain only to the samples tested in the laboratory. This report shall not be reproduced, except in full, without written permission from TestAmerica.

TestAmerica
THE LEADER IN ENVIRONMENTAL TESTING

17461 Derian Avenue. Suite 100, Irvine, CA 92614 (949) 261-1022 Fax:(949) 260-3297

Geologica
303 La Jolla Drive
Newport Beach, CA 92663
Attention: Charles Wechsler

Project ID: Eastman Kodak Company
NPECO3/EKC Whittier Warehouse
Report Number: IRG0110

Sampled: 07/01/08
Received: 07/01/08

VOLATILE ORGANICS by GC/MS (EPA 5035/8260B)

Analyte	Method	Batch	Reporting Limit	Sample Result	Dilution Factor	Date Extracted	Date Analyzed	Data Qualifiers
Sample ID: IRG0110-03 (B-4/15' - Soil)								
Reporting Units: ug/kg								
Benzene	EPA 8260B	8G09014	1.7	ND	0.836	7/1/2008	7/9/2008	
Bromobenzene	EPA 8260B	8G09014	4.2	ND	0.836	7/1/2008	7/9/2008	
Bromochloromethane	EPA 8260B	8G09014	4.2	ND	0.836	7/1/2008	7/9/2008	
Bromodichloromethane	EPA 8260B	8G09014	1.7	ND	0.836	7/1/2008	7/9/2008	
Bromoform	EPA 8260B	8G09014	4.2	ND	0.836	7/1/2008	7/9/2008	
Bromomethane	EPA 8260B	8G09014	4.2	ND	0.836	7/1/2008	7/9/2008	
n-Butylbenzene	EPA 8260B	8G09014	4.2	ND	0.836	7/1/2008	7/9/2008	
tert-Butylbenzene	EPA 8260B	8G09014	4.2	ND	0.836	7/1/2008	7/9/2008	
sec-Butylbenzene	EPA 8260B	8G09014	4.2	ND	0.836	7/1/2008	7/9/2008	
Carbon tetrachloride	EPA 8260B	8G09014	4.2	ND	0.836	7/1/2008	7/9/2008	
Chlorobenzene	EPA 8260B	8G09014	1.7	ND	0.836	7/1/2008	7/9/2008	
Chloroethane	EPA 8260B	8G09014	4.2	ND	0.836	7/1/2008	7/9/2008	
Chloroform	EPA 8260B	8G09014	1.7	ND	0.836	7/1/2008	7/9/2008	
Chloromethane	EPA 8260B	8G09014	4.2	ND	0.836	7/1/2008	7/9/2008	
4-Chlorotoluene	EPA 8260B	8G09014	4.2	ND	0.836	7/1/2008	7/9/2008	
2-Chlorotoluene	EPA 8260B	8G09014	4.2	ND	0.836	7/1/2008	7/9/2008	
1,2-Dibromo-3-chloropropane	EPA 8260B	8G09014	4.2	ND	0.836	7/1/2008	7/9/2008	
Dibromochloromethane	EPA 8260B	8G09014	1.7	ND	0.836	7/1/2008	7/9/2008	
1,2-Dibromoethane (EDB)	EPA 8260B	8G09014	1.7	ND	0.836	7/1/2008	7/9/2008	
Dibromomethane	EPA 8260B	8G09014	1.7	ND	0.836	7/1/2008	7/9/2008	
1,2-Dichlorobenzene	EPA 8260B	8G09014	1.7	ND	0.836	7/1/2008	7/9/2008	
1,3-Dichlorobenzene	EPA 8260B	8G09014	1.7	ND	0.836	7/1/2008	7/9/2008	
1,4-Dichlorobenzene	EPA 8260B	8G09014	1.7	ND	0.836	7/1/2008	7/9/2008	
Dichlorodifluoromethane	EPA 8260B	8G09014	4.2	ND	0.836	7/1/2008	7/9/2008	
1,1-Dichloroethane	EPA 8260B	8G09014	1.7	ND	0.836	7/1/2008	7/9/2008	
cis-1,2-Dichloroethene	EPA 8260B	8G09014	1.7	ND	0.836	7/1/2008	7/9/2008	
trans-1,2-Dichloroethene	EPA 8260B	8G09014	1.7	ND	0.836	7/1/2008	7/9/2008	
1,1-Dichloroethene	EPA 8260B	8G09014	4.2	ND	0.836	7/1/2008	7/9/2008	
1,3-Dichloropropane	EPA 8260B	8G09014	1.7	ND	0.836	7/1/2008	7/9/2008	
2,2-Dichloropropane	EPA 8260B	8G09014	1.7	ND	0.836	7/1/2008	7/9/2008	
1,2-Dichloropropane	EPA 8260B	8G09014	1.7	ND	0.836	7/1/2008	7/9/2008	
cis-1,3-Dichloropropene	EPA 8260B	8G09014	1.7	ND	0.836	7/1/2008	7/9/2008	
trans-1,3-Dichloropropene	EPA 8260B	8G09014	1.7	ND	0.836	7/1/2008	7/9/2008	
1,1-Dichloropropene	EPA 8260B	8G09014	1.7	ND	0.836	7/1/2008	7/9/2008	
Ethylbenzene	EPA 8260B	8G09014	1.7	ND	0.836	7/1/2008	7/9/2008	
1,2-Dichloroethane	EPA 8260B	8G09014	1.7	ND	0.836	7/1/2008	7/9/2008	
Hexachlorobutadiene	EPA 8260B	8G09014	4.2	ND	0.836	7/1/2008	7/9/2008	
Isopropylbenzene	EPA 8260B	8G09014	1.7	ND	0.836	7/1/2008	7/9/2008	
p-Isopropyltoluene	EPA 8260B	8G09014	1.7	ND	0.836	7/1/2008	7/9/2008	
Methylene chloride	EPA 8260B	8G09014	17	ND	0.836	7/1/2008	7/9/2008	
Naphthalene	EPA 8260B	8G09014	4.2	ND	0.836	7/1/2008	7/9/2008	

TestAmerica Irvine

Sushmitha Reddy
Project Manager

The results pertain only to the samples tested in the laboratory. This report shall not be reproduced, except in full, without written permission from TestAmerica.

TestAmerica
THE LEADER IN ENVIRONMENTAL TESTING

17461 Derian Avenue. Suite 100, Irvine, CA 92614 (949) 261-1022 Fax:(949) 260-3297

Geologica
303 La Jolla Drive
Newport Beach, CA 92663
Attention: Charles Wechsler

Project ID: Eastman Kodak Company
NPECO3/EKC Whittier Warehouse
Report Number: IRG0110

Sampled: 07/01/08
Received: 07/01/08

VOLATILE ORGANICS by GC/MS (EPA 5035/8260B)

Analyte	Method	Batch	Reporting Limit	Sample Result	Dilution Factor	Date Extracted	Date Analyzed	Data Qualifiers
Sample ID: IRG0110-03 (B-4/15' - Soil) - cont.								
Reporting Units: ug/kg								
n-Propylbenzene	EPA 8260B	8G09014	1.7	ND	0.836	7/1/2008	7/9/2008	
Styrene	EPA 8260B	8G09014	1.7	ND	0.836	7/1/2008	7/9/2008	
1,1,1,2-Tetrachloroethane	EPA 8260B	8G09014	4.2	ND	0.836	7/1/2008	7/9/2008	
1,1,2,2-Tetrachloroethane	EPA 8260B	8G09014	1.7	ND	0.836	7/1/2008	7/9/2008	
Tetrachloroethene	EPA 8260B	8G09014	1.7	ND	0.836	7/1/2008	7/9/2008	
Toluene	EPA 8260B	8G09014	1.7	ND	0.836	7/1/2008	7/9/2008	
1,2,3-Trichlorobenzene	EPA 8260B	8G09014	4.2	ND	0.836	7/1/2008	7/9/2008	
1,2,4-Trichlorobenzene	EPA 8260B	8G09014	4.2	ND	0.836	7/1/2008	7/9/2008	
1,1,1-Trichloroethane	EPA 8260B	8G09014	1.7	ND	0.836	7/1/2008	7/9/2008	
1,1,2-Trichloroethane	EPA 8260B	8G09014	1.7	ND	0.836	7/1/2008	7/9/2008	
Trichloroethene	EPA 8260B	8G09014	1.7	ND	0.836	7/1/2008	7/9/2008	
Trichlorofluoromethane	EPA 8260B	8G09014	4.2	ND	0.836	7/1/2008	7/9/2008	
1,2,3-Trichloropropane	EPA 8260B	8G09014	8.4	ND	0.836	7/1/2008	7/9/2008	
1,2,4-Trimethylbenzene	EPA 8260B	8G09014	1.7	ND	0.836	7/1/2008	7/9/2008	
1,3,5-Trimethylbenzene	EPA 8260B	8G09014	1.7	ND	0.836	7/1/2008	7/9/2008	
Vinyl chloride	EPA 8260B	8G09014	4.2	ND	0.836	7/1/2008	7/9/2008	
m,p-Xylenes	EPA 8260B	8G09014	1.7	ND	0.836	7/1/2008	7/9/2008	
o-Xylene	EPA 8260B	8G09014	1.7	ND	0.836	7/1/2008	7/9/2008	
Di-isopropyl Ether (DIPE)	EPA 8260B	8G09014	4.2	ND	0.836	7/1/2008	7/9/2008	
Ethyl tert-Butyl Ether (ETBE)	EPA 8260B	8G09014	4.2	ND	0.836	7/1/2008	7/9/2008	
Methyl-tert-butyl Ether (MTBE)	EPA 8260B	8G09014	4.2	ND	0.836	7/1/2008	7/9/2008	
tert-Amyl Methyl Ether (TAME)	EPA 8260B	8G09014	4.2	ND	0.836	7/1/2008	7/9/2008	
tert-Butanol (TBA)	EPA 8260B	8G09014	84	ND	0.836	7/1/2008	7/9/2008	
Surrogate: 4-Bromofluorobenzene (75-120%)				*103 %*				
Surrogate: Dibromofluoromethane (80-135%)				*103 %*				
Surrogate: Toluene-d8 (80-120%)				*98 %*				

TestAmerica Irvine

Sushmitha Reddy
Project Manager

The results pertain only to the samples tested in the laboratory. This report shall not be reproduced, except in full, without written permission from TestAmerica.

TestAmerica
THE LEADER IN ENVIRONMENTAL TESTING

17461 Derian Avenue. Suite 100, Irvine, CA 92614 (949) 261-1022 Fax:(949) 260-3297

Geologica
303 La Jolla Drive
Newport Beach, CA 92663
Attention: Charles Wechsler

Project ID: Eastman Kodak Company
NPECO3/EKC Whittier Warehouse
Report Number: IRG0110

Sampled: 07/01/08
Received: 07/01/08

VOLATILE ORGANICS by GC/MS (EPA 5035/8260B)

Analyte	Method	Batch	Reporting Limit	Sample Result	Dilution Factor	Date Extracted	Date Analyzed	Data Qualifiers
Sample ID: IRG0110-04 (B-4/20' - Soil)								
Reporting Units: ug/kg								
Benzene	EPA 8260B	8G14018	1.5	ND	0.77	7/1/2008	7/14/2008	
Bromobenzene	EPA 8260B	8G14018	3.9	ND	0.77	7/1/2008	7/14/2008	
Bromochloromethane	EPA 8260B	8G14018	3.9	ND	0.77	7/1/2008	7/14/2008	
Bromodichloromethane	EPA 8260B	8G14018	1.5	ND	0.77	7/1/2008	7/14/2008	
Bromoform	EPA 8260B	8G14018	3.9	ND	0.77	7/1/2008	7/14/2008	
Bromomethane	EPA 8260B	8G14018	3.9	ND	0.77	7/1/2008	7/14/2008	
n-Butylbenzene	EPA 8260B	8G14018	3.9	ND	0.77	7/1/2008	7/14/2008	
tert-Butylbenzene	EPA 8260B	8G14018	3.9	ND	0.77	7/1/2008	7/14/2008	L
sec-Butylbenzene	EPA 8260B	8G14018	3.9	ND	0.77	7/1/2008	7/14/2008	
Carbon tetrachloride	EPA 8260B	8G14018	3.9	ND	0.77	7/1/2008	7/14/2008	
Chlorobenzene	EPA 8260B	8G14018	1.5	ND	0.77	7/1/2008	7/14/2008	
Chloroethane	EPA 8260B	8G14018	3.9	ND	0.77	7/1/2008	7/14/2008	
Chloroform	EPA 8260B	8G14018	1.5	ND	0.77	7/1/2008	7/14/2008	
Chloromethane	EPA 8260B	8G14018	3.9	ND	0.77	7/1/2008	7/14/2008	
4-Chlorotoluene	EPA 8260B	8G14018	3.9	ND	0.77	7/1/2008	7/14/2008	
2-Chlorotoluene	EPA 8260B	8G14018	3.9	ND	0.77	7/1/2008	7/14/2008	
1,2-Dibromo-3-chloropropane	EPA 8260B	8G14018	3.9	ND	0.77	7/1/2008	7/14/2008	L
Dibromochloromethane	EPA 8260B	8G14018	1.5	ND	0.77	7/1/2008	7/14/2008	
1,2-Dibromoethane (EDB)	EPA 8260B	8G14018	1.5	ND	0.77	7/1/2008	7/14/2008	
Dibromomethane	EPA 8260B	8G14018	1.5	ND	0.77	7/1/2008	7/14/2008	
1,2-Dichlorobenzene	EPA 8260B	8G14018	1.5	ND	0.77	7/1/2008	7/14/2008	
1,3-Dichlorobenzene	EPA 8260B	8G14018	1.5	ND	0.77	7/1/2008	7/14/2008	
1,4-Dichlorobenzene	EPA 8260B	8G14018	1.5	ND	0.77	7/1/2008	7/14/2008	
Dichlorodifluoromethane	EPA 8260B	8G14018	3.9	ND	0.77	7/1/2008	7/14/2008	
1,1-Dichloroethane	EPA 8260B	8G14018	1.5	ND	0.77	7/1/2008	7/14/2008	
cis-1,2-Dichloroethene	EPA 8260B	8G14018	1.5	ND	0.77	7/1/2008	7/14/2008	
trans-1,2-Dichloroethene	EPA 8260B	8G14018	1.5	ND	0.77	7/1/2008	7/14/2008	
1,1-Dichloroethene	EPA 8260B	8G14018	3.9	ND	0.77	7/1/2008	7/14/2008	
1,3-Dichloropropane	EPA 8260B	8G14018	1.5	ND	0.77	7/1/2008	7/14/2008	
2,2-Dichloropropane	EPA 8260B	8G14018	1.5	ND	0.77	7/1/2008	7/14/2008	
1,2-Dichloropropane	EPA 8260B	8G14018	1.5	ND	0.77	7/1/2008	7/14/2008	
cis-1,3-Dichloropropene	EPA 8260B	8G14018	1.5	ND	0.77	7/1/2008	7/14/2008	L
trans-1,3-Dichloropropene	EPA 8260B	8G14018	1.5	ND	0.77	7/1/2008	7/14/2008	
1,1-Dichloropropene	EPA 8260B	8G14018	1.5	ND	0.77	7/1/2008	7/14/2008	
Ethylbenzene	EPA 8260B	8G14018	1.5	ND	0.77	7/1/2008	7/14/2008	
1,2-Dichloroethane	EPA 8260B	8G14018	1.5	ND	0.77	7/1/2008	7/14/2008	
Hexachlorobutadiene	EPA 8260B	8G14018	3.9	ND	0.77	7/1/2008	7/14/2008	
Isopropylbenzene	EPA 8260B	8G14018	1.5	ND	0.77	7/1/2008	7/14/2008	
p-Isopropyltoluene	EPA 8260B	8G14018	1.5	ND	0.77	7/1/2008	7/14/2008	
Methylene chloride	EPA 8260B	8G14018	15	ND	0.77	7/1/2008	7/14/2008	
Naphthalene	EPA 8260B	8G14018	3.9	ND	0.77	7/1/2008	7/14/2008	

TestAmerica Irvine

Sushmitha Reddy
Project Manager

The results pertain only to the samples tested in the laboratory. This report shall not be reproduced, except in full, without written permission from TestAmerica.

TestAmerica
THE LEADER IN ENVIRONMENTAL TESTING

17461 Derian Avenue. Suite 100, Irvine, CA 92614 (949) 261-1022 Fax:(949) 260-3297

Geologica
303 La Jolla Drive
Newport Beach, CA 92663
Attention: Charles Wechsler

Project ID: Eastman Kodak Company
NPECO3/EKC Whittier Warehouse
Report Number: IRG0110

Sampled: 07/01/08
Received: 07/01/08

VOLATILE ORGANICS by GC/MS (EPA 5035/8260B)

Analyte	Method	Batch	Reporting Limit	Sample Result	Dilution Factor	Date Extracted	Date Analyzed	Data Qualifiers
Sample ID: IRG0110-04 (B-4/20' - Soil) - cont.								
Reporting Units: ug/kg								
n-Propylbenzene	EPA 8260B	8G14018	1.5	ND	0.77	7/1/2008	7/14/2008	L
Styrene	EPA 8260B	8G14018	1.5	ND	0.77	7/1/2008	7/14/2008	
1,1,1,2-Tetrachloroethane	EPA 8260B	8G14018	3.9	ND	0.77	7/1/2008	7/14/2008	
1,1,2,2-Tetrachloroethane	EPA 8260B	8G14018	1.5	ND	0.77	7/1/2008	7/14/2008	
Tetrachloroethene	EPA 8260B	8G14018	1.5	ND	0.77	7/1/2008	7/14/2008	
Toluene	EPA 8260B	8G14018	1.5	ND	0.77	7/1/2008	7/14/2008	
1,2,3-Trichlorobenzene	EPA 8260B	8G14018	3.9	ND	0.77	7/1/2008	7/14/2008	
1,2,4-Trichlorobenzene	EPA 8260B	8G14018	3.9	ND	0.77	7/1/2008	7/14/2008	
1,1,1-Trichloroethane	EPA 8260B	8G14018	1.5	ND	0.77	7/1/2008	7/14/2008	
1,1,2-Trichloroethane	EPA 8260B	8G14018	1.5	ND	0.77	7/1/2008	7/14/2008	
Trichloroethene	EPA 8260B	8G14018	1.5	ND	0.77	7/1/2008	7/14/2008	
Trichlorofluoromethane	EPA 8260B	8G14018	3.9	ND	0.77	7/1/2008	7/14/2008	
1,2,3-Trichloropropane	EPA 8260B	8G14018	7.7	ND	0.77	7/1/2008	7/14/2008	L
1,2,4-Trimethylbenzene	EPA 8260B	8G14018	1.5	ND	0.77	7/1/2008	7/14/2008	L
1,3,5-Trimethylbenzene	EPA 8260B	8G14018	1.5	ND	0.77	7/1/2008	7/14/2008	
Vinyl chloride	EPA 8260B	8G14018	3.9	ND	0.77	7/1/2008	7/14/2008	
m,p-Xylenes	EPA 8260B	8G14018	1.5	ND	0.77	7/1/2008	7/14/2008	
o-Xylene	EPA 8260B	8G14018	1.5	ND	0.77	7/1/2008	7/14/2008	
Di-isopropyl Ether (DIPE)	EPA 8260B	8G14018	3.9	ND	0.77	7/1/2008	7/14/2008	
Ethyl tert-Butyl Ether (ETBE)	EPA 8260B	8G14018	3.9	ND	0.77	7/1/2008	7/14/2008	
Methyl-tert-butyl Ether (MTBE)	EPA 8260B	8G14018	3.9	ND	0.77	7/1/2008	7/14/2008	
tert-Amyl Methyl Ether (TAME)	EPA 8260B	8G14018	3.9	ND	0.77	7/1/2008	7/14/2008	
tert-Butanol (TBA)	EPA 8260B	8G14018	77	ND	0.77	7/1/2008	7/14/2008	
Surrogate: 4-Bromofluorobenzene (75-120%)				*89 %*				
Surrogate: Dibromofluoromethane (80-135%)				*105 %*				
Surrogate: Toluene-d8 (80-120%)				*97 %*				

TestAmerica Irvine

Sushmitha Reddy
Project Manager

The results pertain only to the samples tested in the laboratory. This report shall not be reproduced, except in full, without written permission from TestAmerica.

TestAmerica
THE LEADER IN ENVIRONMENTAL TESTING

17461 Derian Avenue. Suite 100, Irvine, CA 92614 (949) 261-1022 Fax:(949) 260-3297

Geologica
303 La Jolla Drive
Newport Beach, CA 92663
Attention: Charles Wechsler

Project ID: Eastman Kodak Company
NPECO3/EKC Whittier Warehouse
Report Number: IRG0110

Sampled: 07/01/08
Received: 07/01/08

VOLATILE ORGANICS by GC/MS (EPA 5035/8260B)

Analyte	Method	Batch	Reporting Limit	Sample Result	Dilution Factor	Date Extracted	Date Analyzed	Data Qualifiers
Sample ID: IRG0110-05 (B-4/25' - Soil)								
Reporting Units: ug/kg								
Benzene	EPA 8260B	8G14018	1.4	ND	0.724	7/1/2008	7/14/2008	
Bromobenzene	EPA 8260B	8G14018	3.6	ND	0.724	7/1/2008	7/14/2008	
Bromochloromethane	EPA 8260B	8G14018	3.6	ND	0.724	7/1/2008	7/14/2008	
Bromodichloromethane	EPA 8260B	8G14018	1.4	ND	0.724	7/1/2008	7/14/2008	
Bromoform	EPA 8260B	8G14018	3.6	ND	0.724	7/1/2008	7/14/2008	
Bromomethane	EPA 8260B	8G14018	3.6	ND	0.724	7/1/2008	7/14/2008	
n-Butylbenzene	EPA 8260B	8G14018	3.6	ND	0.724	7/1/2008	7/14/2008	
tert-Butylbenzene	EPA 8260B	8G14018	3.6	ND	0.724	7/1/2008	7/14/2008	L
sec-Butylbenzene	EPA 8260B	8G14018	3.6	ND	0.724	7/1/2008	7/14/2008	
Carbon tetrachloride	EPA 8260B	8G14018	3.6	ND	0.724	7/1/2008	7/14/2008	
Chlorobenzene	EPA 8260B	8G14018	1.4	ND	0.724	7/1/2008	7/14/2008	
Chloroethane	EPA 8260B	8G14018	3.6	ND	0.724	7/1/2008	7/14/2008	
Chloroform	EPA 8260B	8G14018	1.4	ND	0.724	7/1/2008	7/14/2008	
Chloromethane	EPA 8260B	8G14018	3.6	ND	0.724	7/1/2008	7/14/2008	
4-Chlorotoluene	EPA 8260B	8G14018	3.6	ND	0.724	7/1/2008	7/14/2008	
2-Chlorotoluene	EPA 8260B	8G14018	3.6	ND	0.724	7/1/2008	7/14/2008	
1,2-Dibromo-3-chloropropane	EPA 8260B	8G14018	3.6	ND	0.724	7/1/2008	7/14/2008	L
Dibromochloromethane	EPA 8260B	8G14018	1.4	ND	0.724	7/1/2008	7/14/2008	
1,2-Dibromoethane (EDB)	EPA 8260B	8G14018	1.4	ND	0.724	7/1/2008	7/14/2008	
Dibromomethane	EPA 8260B	8G14018	1.4	ND	0.724	7/1/2008	7/14/2008	
1,2-Dichlorobenzene	EPA 8260B	8G14018	1.4	ND	0.724	7/1/2008	7/14/2008	
1,3-Dichlorobenzene	EPA 8260B	8G14018	1.4	ND	0.724	7/1/2008	7/14/2008	
1,4-Dichlorobenzene	EPA 8260B	8G14018	1.4	ND	0.724	7/1/2008	7/14/2008	
Dichlorodifluoromethane	EPA 8260B	8G14018	3.6	ND	0.724	7/1/2008	7/14/2008	
1,1-Dichloroethane	EPA 8260B	8G14018	1.4	ND	0.724	7/1/2008	7/14/2008	
cis-1,2-Dichloroethene	EPA 8260B	8G14018	1.4	ND	0.724	7/1/2008	7/14/2008	
trans-1,2-Dichloroethene	EPA 8260B	8G14018	1.4	ND	0.724	7/1/2008	7/14/2008	
1,1-Dichloroethene	EPA 8260B	8G14018	3.6	ND	0.724	7/1/2008	7/14/2008	
1,3-Dichloropropane	EPA 8260B	8G14018	1.4	ND	0.724	7/1/2008	7/14/2008	
2,2-Dichloropropane	EPA 8260B	8G14018	1.4	ND	0.724	7/1/2008	7/14/2008	
1,2-Dichloropropane	EPA 8260B	8G14018	1.4	ND	0.724	7/1/2008	7/14/2008	
cis-1,3-Dichloropropene	EPA 8260B	8G14018	1.4	ND	0.724	7/1/2008	7/14/2008	L
trans-1,3-Dichloropropene	EPA 8260B	8G14018	1.4	ND	0.724	7/1/2008	7/14/2008	
1,1-Dichloropropene	EPA 8260B	8G14018	1.4	ND	0.724	7/1/2008	7/14/2008	
Ethylbenzene	EPA 8260B	8G14018	1.4	ND	0.724	7/1/2008	7/14/2008	
1,2-Dichloroethane	EPA 8260B	8G14018	1.4	ND	0.724	7/1/2008	7/14/2008	
Hexachlorobutadiene	EPA 8260B	8G14018	3.6	ND	0.724	7/1/2008	7/14/2008	
Isopropylbenzene	EPA 8260B	8G14018	1.4	ND	0.724	7/1/2008	7/14/2008	
p-Isopropyltoluene	EPA 8260B	8G14018	1.4	ND	0.724	7/1/2008	7/14/2008	
Methylene chloride	EPA 8260B	8G14018	14	ND	0.724	7/1/2008	7/14/2008	
Naphthalene	EPA 8260B	8G14018	3.6	ND	0.724	7/1/2008	7/14/2008	

TestAmerica Irvine

Sushmitha Reddy
Project Manager

The results pertain only to the samples tested in the laboratory. This report shall not be reproduced, except in full, without written permission from TestAmerica.

TestAmerica
THE LEADER IN ENVIRONMENTAL TESTING

17461 Derian Avenue. Suite 100, Irvine, CA 92614 (949) 261-1022 Fax:(949) 260-3297

Geologica
303 La Jolla Drive
Newport Beach, CA 92663
Attention: Charles Wechsler

Project ID: Eastman Kodak Company
NPECO3/EKC Whittier Warehouse
Report Number: IRG0110

Sampled: 07/01/08
Received: 07/01/08

VOLATILE ORGANICS by GC/MS (EPA 5035/8260B)

Analyte	Method	Batch	Reporting Limit	Sample Result	Dilution Factor	Date Extracted	Date Analyzed	Data Qualifiers
Sample ID: IRG0110-05 (B-4/25' - Soil) - cont.								
Reporting Units: ug/kg								
n-Propylbenzene	EPA 8260B	8G14018	1.4	ND	0.724	7/1/2008	7/14/2008	L
Styrene	EPA 8260B	8G14018	1.4	ND	0.724	7/1/2008	7/14/2008	
1,1,1,2-Tetrachloroethane	EPA 8260B	8G14018	3.6	ND	0.724	7/1/2008	7/14/2008	
1,1,2,2-Tetrachloroethane	EPA 8260B	8G14018	1.4	ND	0.724	7/1/2008	7/14/2008	
Tetrachloroethene	EPA 8260B	8G14018	1.4	ND	0.724	7/1/2008	7/14/2008	
Toluene	EPA 8260B	8G14018	1.4	ND	0.724	7/1/2008	7/14/2008	
1,2,3-Trichlorobenzene	EPA 8260B	8G14018	3.6	ND	0.724	7/1/2008	7/14/2008	
1,2,4-Trichlorobenzene	EPA 8260B	8G14018	3.6	ND	0.724	7/1/2008	7/14/2008	
1,1,1-Trichloroethane	EPA 8260B	8G14018	1.4	ND	0.724	7/1/2008	7/14/2008	
1,1,2-Trichloroethane	EPA 8260B	8G14018	1.4	ND	0.724	7/1/2008	7/14/2008	
Trichloroethene	EPA 8260B	8G14018	1.4	ND	0.724	7/1/2008	7/14/2008	
Trichlorofluoromethane	EPA 8260B	8G14018	3.6	ND	0.724	7/1/2008	7/14/2008	
1,2,3-Trichloropropane	EPA 8260B	8G14018	7.2	ND	0.724	7/1/2008	7/14/2008	L
1,2,4-Trimethylbenzene	EPA 8260B	8G14018	1.4	ND	0.724	7/1/2008	7/14/2008	L
1,3,5-Trimethylbenzene	EPA 8260B	8G14018	1.4	ND	0.724	7/1/2008	7/14/2008	
Vinyl chloride	EPA 8260B	8G14018	3.6	ND	0.724	7/1/2008	7/14/2008	
m,p-Xylenes	EPA 8260B	8G14018	1.4	ND	0.724	7/1/2008	7/14/2008	
o-Xylene	EPA 8260B	8G14018	1.4	ND	0.724	7/1/2008	7/14/2008	
Di-isopropyl Ether (DIPE)	EPA 8260B	8G14018	3.6	ND	0.724	7/1/2008	7/14/2008	
Ethyl tert-Butyl Ether (ETBE)	EPA 8260B	8G14018	3.6	ND	0.724	7/1/2008	7/14/2008	
Methyl-tert-butyl Ether (MTBE)	EPA 8260B	8G14018	3.6	ND	0.724	7/1/2008	7/14/2008	
tert-Amyl Methyl Ether (TAME)	EPA 8260B	8G14018	3.6	ND	0.724	7/1/2008	7/14/2008	
tert-Butanol (TBA)	EPA 8260B	8G14018	72	ND	0.724	7/1/2008	7/14/2008	
Surrogate: 4-Bromofluorobenzene (75-120%)				*89 %*				
Surrogate: Dibromofluoromethane (80-135%)				*104 %*				
Surrogate: Toluene-d8 (80-120%)				*100 %*				

TestAmerica Irvine

Sushmitha Reddy
Project Manager

The results pertain only to the samples tested in the laboratory. This report shall not be reproduced, except in full, without written permission from TestAmerica.

TestAmerica
THE LEADER IN ENVIRONMENTAL TESTING

17461 Derian Avenue. Suite 100, Irvine, CA 92614 (949) 261-1022 Fax:(949) 260-3297

Geologica
303 La Jolla Drive
Newport Beach, CA 92663
Attention: Charles Wechsler

Project ID: Eastman Kodak Company
NPECO3/EKC Whittier Warehouse
Report Number: IRG0110

Sampled: 07/01/08
Received: 07/01/08

VOLATILE ORGANICS with OXYGENATES by GC/MS (EPA 8260B)

Analyte	Method	Batch	Reporting Limit	Sample Result	Dilution Factor	Date Extracted	Date Analyzed	Data Qualifiers
Sample ID: IRG0110-08 (B-4-GW - Water)								
Reporting Units: ug/l								
Benzene	EPA 8260B	8G02010	2.0	ND	1	7/2/2008	7/2/2008	
Bromobenzene	EPA 8260B	8G02010	5.0	ND	1	7/2/2008	7/2/2008	
Bromochloromethane	EPA 8260B	8G02010	5.0	ND	1	7/2/2008	7/2/2008	
Bromodichloromethane	EPA 8260B	8G02010	2.0	ND	1	7/2/2008	7/2/2008	
Bromoform	EPA 8260B	8G02010	5.0	ND	1	7/2/2008	7/2/2008	
Bromomethane	EPA 8260B	8G02010	5.0	ND	1	7/2/2008	7/2/2008	
n-Butylbenzene	EPA 8260B	8G02010	5.0	ND	1	7/2/2008	7/2/2008	
tert-Butylbenzene	EPA 8260B	8G02010	5.0	ND	1	7/2/2008	7/2/2008	
sec-Butylbenzene	EPA 8260B	8G02010	5.0	ND	1	7/2/2008	7/2/2008	
Carbon tetrachloride	EPA 8260B	8G02010	5.0	ND	1	7/2/2008	7/2/2008	
Chlorobenzene	EPA 8260B	8G02010	2.0	ND	1	7/2/2008	7/2/2008	
Chloroethane	EPA 8260B	8G02010	5.0	ND	1	7/2/2008	7/2/2008	
Chloroform	EPA 8260B	8G02010	2.0	**11**	1	7/2/2008	7/2/2008	
Chloromethane	EPA 8260B	8G02010	5.0	ND	1	7/2/2008	7/2/2008	
4-Chlorotoluene	EPA 8260B	8G02010	5.0	ND	1	7/2/2008	7/2/2008	
2-Chlorotoluene	EPA 8260B	8G02010	5.0	ND	1	7/2/2008	7/2/2008	
1,2-Dibromo-3-chloropropane	EPA 8260B	8G02010	5.0	ND	1	7/2/2008	7/2/2008	
Dibromochloromethane	EPA 8260B	8G02010	2.0	ND	1	7/2/2008	7/2/2008	
1,2-Dibromoethane (EDB)	EPA 8260B	8G02010	2.0	ND	1	7/2/2008	7/2/2008	
Dibromomethane	EPA 8260B	8G02010	2.0	ND	1	7/2/2008	7/2/2008	
1,2-Dichlorobenzene	EPA 8260B	8G02010	2.0	ND	1	7/2/2008	7/2/2008	
1,3-Dichlorobenzene	EPA 8260B	8G02010	2.0	ND	1	7/2/2008	7/2/2008	
1,4-Dichlorobenzene	EPA 8260B	8G02010	2.0	ND	1	7/2/2008	7/2/2008	
Dichlorodifluoromethane	EPA 8260B	8G02010	5.0	ND	1	7/2/2008	7/2/2008	
1,1-Dichloroethane	EPA 8260B	8G02010	2.0	ND	1	7/2/2008	7/2/2008	
cis-1,2-Dichloroethene	EPA 8260B	8G02010	2.0	**29**	1	7/2/2008	7/2/2008	
trans-1,2-Dichloroethene	EPA 8260B	8G02010	2.0	ND	1	7/2/2008	7/2/2008	
1,1-Dichloroethene	EPA 8260B	8G02010	5.0	**64**	1	7/2/2008	7/2/2008	
1,3-Dichloropropane	EPA 8260B	8G02010	2.0	ND	1	7/2/2008	7/2/2008	
2,2-Dichloropropane	EPA 8260B	8G02010	2.0	ND	1	7/2/2008	7/2/2008	
1,2-Dichloropropane	EPA 8260B	8G02010	2.0	ND	1	7/2/2008	7/2/2008	
cis-1,3-Dichloropropene	EPA 8260B	8G02010	2.0	ND	1	7/2/2008	7/2/2008	L
trans-1,3-Dichloropropene	EPA 8260B	8G02010	2.0	ND	1	7/2/2008	7/2/2008	
1,1-Dichloropropene	EPA 8260B	8G02010	2.0	ND	1	7/2/2008	7/2/2008	
Ethylbenzene	EPA 8260B	8G02010	2.0	ND	1	7/2/2008	7/2/2008	
1,2-Dichloroethane	EPA 8260B	8G02010	2.0	ND	1	7/2/2008	7/2/2008	
Hexachlorobutadiene	EPA 8260B	8G02010	5.0	ND	1	7/2/2008	7/2/2008	
Isopropylbenzene	EPA 8260B	8G02010	2.0	ND	1	7/2/2008	7/2/2008	
p-Isopropyltoluene	EPA 8260B	8G02010	2.0	ND	1	7/2/2008	7/2/2008	
Methylene chloride	EPA 8260B	8G02010	5.0	ND	1	7/2/2008	7/2/2008	
Naphthalene	EPA 8260B	8G02010	5.0	ND	1	7/2/2008	7/2/2008	

TestAmerica Irvine

Sushmitha Reddy
Project Manager

The results pertain only to the samples tested in the laboratory. This report shall not be reproduced, except in full, without written permission from TestAmerica.

TestAmerica
THE LEADER IN ENVIRONMENTAL TESTING

17461 Derian Avenue. Suite 100, Irvine, CA 92614 (949) 261-1022 Fax:(949) 260-3297

Geologica
303 La Jolla Drive
Newport Beach, CA 92663
Attention: Charles Wechsler

Project ID: Eastman Kodak Company
NPECO3/EKC Whittier Warehouse
Report Number: IRG0110

Sampled: 07/01/08
Received: 07/01/08

VOLATILE ORGANICS with OXYGENATES by GC/MS (EPA 8260B)

Analyte	Method	Batch	Reporting Limit	Sample Result	Dilution Factor	Date Extracted	Date Analyzed	Data Qualifiers
Sample ID: IRG0110-08 (B-4-GW - Water) - cont.								
Reporting Units: ug/l								
n-Propylbenzene	EPA 8260B	8G02010	2.0	ND	1	7/2/2008	7/2/2008	
Styrene	EPA 8260B	8G02010	2.0	ND	1	7/2/2008	7/2/2008	
1,1,1,2-Tetrachloroethane	EPA 8260B	8G02010	5.0	ND	1	7/2/2008	7/2/2008	
1,1,2,2-Tetrachloroethane	EPA 8260B	8G02010	2.0	ND	1	7/2/2008	7/2/2008	
Tetrachloroethene	EPA 8260B	8G02010	2.0	**28**	1	7/2/2008	7/2/2008	
Toluene	EPA 8260B	8G02010	2.0	ND	1	7/2/2008	7/2/2008	
1,2,3-Trichlorobenzene	EPA 8260B	8G02010	5.0	ND	1	7/2/2008	7/2/2008	
1,2,4-Trichlorobenzene	EPA 8260B	8G02010	5.0	ND	1	7/2/2008	7/2/2008	
1,1,1-Trichloroethane	EPA 8260B	8G02010	2.0	ND	1	7/2/2008	7/2/2008	
1,1,2-Trichloroethane	EPA 8260B	8G02010	2.0	ND	1	7/2/2008	7/2/2008	
Trichlorofluoromethane	EPA 8260B	8G02010	5.0	**48**	1	7/2/2008	7/2/2008	
1,2,3-Trichloropropane	EPA 8260B	8G02010	10	ND	1	7/2/2008	7/2/2008	
1,2,4-Trimethylbenzene	EPA 8260B	8G02010	2.0	ND	1	7/2/2008	7/2/2008	
1,3,5-Trimethylbenzene	EPA 8260B	8G02010	2.0	ND	1	7/2/2008	7/2/2008	
Vinyl chloride	EPA 8260B	8G02010	5.0	ND	1	7/2/2008	7/2/2008	
m,p-Xylenes	EPA 8260B	8G02010	2.0	ND	1	7/2/2008	7/2/2008	
o-Xylene	EPA 8260B	8G02010	2.0	ND	1	7/2/2008	7/2/2008	
Xylenes, Total	EPA 8260B	8G02010	4.0	ND	1	7/2/2008	7/2/2008	
Di-isopropyl Ether (DIPE)	EPA 8260B	8G02010	5.0	ND	1	7/2/2008	7/2/2008	
Ethyl tert-Butyl Ether (ETBE)	EPA 8260B	8G02010	5.0	ND	1	7/2/2008	7/2/2008	
Methyl-tert-butyl Ether (MTBE)	EPA 8260B	8G02010	5.0	ND	1	7/2/2008	7/2/2008	
tert-Amyl Methyl Ether (TAME)	EPA 8260B	8G02010	5.0	ND	1	7/2/2008	7/2/2008	
tert-Butanol (TBA)	EPA 8260B	8G02010	50	ND	1	7/2/2008	7/2/2008	
Surrogate: 4-Bromofluorobenzene (80-120%)				*92 %*				
Surrogate: Dibromofluoromethane (80-120%)				*100 %*				
Surrogate: Toluene-d8 (80-120%)				*92 %*				

TestAmerica Irvine

Sushmitha Reddy
Project Manager

The results pertain only to the samples tested in the laboratory. This report shall not be reproduced, except in full, without written permission from TestAmerica.

TestAmerica
THE LEADER IN ENVIRONMENTAL TESTING

17461 Derian Avenue. Suite 100, Irvine, CA 92614 (949) 261-1022 Fax:(949) 260-3297

Geologica
303 La Jolla Drive
Newport Beach, CA 92663
Attention: Charles Wechsler

Project ID: Eastman Kodak Company
NPECO3/EKC Whittier Warehouse
Report Number: IRG0110

Sampled: 07/01/08
Received: 07/01/08

VOLATILE ORGANICS with OXYGENATES by GC/MS (EPA 8260B)

Analyte	Method	Batch	Reporting Limit	Sample Result	Dilution Factor	Date Extracted	Date Analyzed	Data Qualifiers
Sample ID: IRG0110-08RE1 (B-4-GW - Water) - cont.								
Reporting Units: ug/l								
Trichloroethene	EPA 8260B	8G05006	10	**340**	5	7/5/2008	7/5/2008	
Surrogate: 4-Bromofluorobenzene (80-120%)				*99 %*				
Surrogate: Dibromofluoromethane (80-120%)				*110 %*				
Surrogate: Toluene-d8 (80-120%)				*97 %*				

TestAmerica Irvine

Sushmitha Reddy
Project Manager

The results pertain only to the samples tested in the laboratory. This report shall not be reproduced, except in full, without written permission from TestAmerica.

TestAmerica
THE LEADER IN ENVIRONMENTAL TESTING

17461 Derian Avenue. Suite 100, Irvine, CA 92614 (949) 261-1022 Fax:(949) 260-3297

Geologica
303 La Jolla Drive
Newport Beach, CA 92663
Attention: Charles Wechsler

Project ID: Eastman Kodak Company
NPECO3/EKC Whittier Warehouse
Report Number: IRG0110

Sampled: 07/01/08
Received: 07/01/08

INORGANICS

Analyte	Method	Batch	Reporting Limit	Sample Result	Dilution Factor	Date Extracted	Date Analyzed	Data Qualifiers
Sample ID: IRG0110-01 (B-4/5' - Soil)								
Reporting Units: pH Units								
pH	EPA 9045C	8G02081	0.100	**8.56**	1	7/2/2008	7/2/2008	HFT
Sample ID: IRG0110-02 (B-4/10' - Soil)								
Reporting Units: pH Units								
pH	EPA 9045C	8G02081	0.100	**8.22**	1	7/2/2008	7/2/2008	HFT
Sample ID: IRG0110-08 (B-4-GW - Water)								
Reporting Units: pH Units								
pH	EPA 9040B	8G09084	0.100	**7.12**	1	7/9/2008	7/9/2008	HFT

TestAmerica Irvine

Sushmitha Reddy
Project Manager

The results pertain only to the samples tested in the laboratory. This report shall not be reproduced, except in full, without written permission from TestAmerica.

TestAmerica
THE LEADER IN ENVIRONMENTAL TESTING

17461 Derian Avenue. Suite 100, Irvine, CA 92614 (949) 261-1022 Fax:(949) 260-3297

Geologica
303 La Jolla Drive
Newport Beach, CA 92663
Attention: Charles Wechsler

Project ID: Eastman Kodak Company
NPECO3/EKC Whittier Warehouse
Report Number: IRG0110

Sampled: 07/01/08
Received: 07/01/08

SHORT HOLD TIME DETAIL REPORT

	Hold Time (in days)	Date/Time Sampled	Date/Time Received	Date/Time Extracted	Date/Time Analyzed
Sample ID: B-4-GW (IRG0110-08) - Water					
EPA 9040B	1	07/01/2008 13:20	07/01/2008 16:57	07/09/2008 08:30	07/09/2008 08:30

TestAmerica Irvine

Sushmitha Reddy
Project Manager

The results pertain only to the samples tested in the laboratory. This report shall not be reproduced, except in full, without written permission from TestAmerica.

TestAmerica
THE LEADER IN ENVIRONMENTAL TESTING

17461 Derian Avenue. Suite 100, Irvine, CA 92614 (949) 261-1022 Fax:(949) 260-3297

Geologica
303 La Jolla Drive
Newport Beach, CA 92663
Attention: Charles Wechsler

Project ID: Eastman Kodak Company
NPECO3/EKC Whittier Warehouse
Report Number: IRG0110

Sampled: 07/01/08
Received: 07/01/08

METHOD BLANK/QC DATA

EXTRACTABLE FUEL HYDROCARBONS (CADHS/8015 Modified)

Analyte	Result	Reporting Limit	Units	Spike Level	Source Result	%REC	%REC Limits	RPD	RPD Limit	Data Qualifiers
Batch: 8G02082 Extracted: 07/02/08										
Blank Analyzed: 07/02/2008 (8G02082-BLK1)										
EFH (C13 - C22)	ND	5.0	mg/kg							
EFH (C23 - C32)	ND	5.0	mg/kg							
EFH (C33 - C40)	ND	5.0	mg/kg							
EFH (C13 - C28)	ND	5.0	mg/kg							
EFH (C13 - C40)	ND	5.0	mg/kg							
Surrogate: n-Octacosane	*4.63*		*mg/kg*	*6.67*		*69*	*40-125*			
LCS Analyzed: 07/02/2008 (8G02082-BS1)										
EFH (C13 - C28)	18.7	5.0	mg/kg	25.0		75	45-115			
Surrogate: n-Octacosane	*5.39*		*mg/kg*	*6.67*		*81*	*40-125*			
Matrix Spike Analyzed: 07/02/2008 (8G02082-MS1)					**Source: IRG0110-01**					
EFH (C13 - C40)	16.4	5.0	mg/kg	25.0	ND	65	40-120			
Surrogate: n-Octacosane	*4.69*		*mg/kg*	*6.67*		*70*	*40-125*			
Matrix Spike Dup Analyzed: 07/02/2008 (8G02082-MSD1)					**Source: IRG0110-01**					
EFH (C13 - C40)	24.3	5.0	mg/kg	25.0	ND	97	40-120	39	30	*R*
Surrogate: n-Octacosane	*5.53*		*mg/kg*	*6.66*		*83*	*40-125*			
Batch: 8G09070 Extracted: 07/09/08										
Blank Analyzed: 07/10/2008 (8G09070-BLK1)										
EFH (C13 - C22)	ND	5.0	mg/kg							
EFH (C23 - C32)	ND	5.0	mg/kg							
EFH (C33 - C40)	ND	5.0	mg/kg							
EFH (C13 - C28)	ND	5.0	mg/kg							
EFH (C13 - C40)	ND	5.0	mg/kg							
Surrogate: n-Octacosane	*6.17*		*mg/kg*	*6.67*		*93*	*40-125*			

TestAmerica Irvine

Sushmitha Reddy
Project Manager

The results pertain only to the samples tested in the laboratory. This report shall not be reproduced, except in full, without written permission from TestAmerica.

TestAmerica
THE LEADER IN ENVIRONMENTAL TESTING

17461 Derian Avenue. Suite 100, Irvine, CA 92614 (949) 261-1022 Fax:(949) 260-3297

Geologica
303 La Jolla Drive
Newport Beach, CA 92663
Attention: Charles Wechsler

Project ID: Eastman Kodak Company
NPECO3/EKC Whittier Warehouse
Report Number: IRG0110

Sampled: 07/01/08
Received: 07/01/08

METHOD BLANK/QC DATA

EXTRACTABLE FUEL HYDROCARBONS (CADHS/8015 Modified)

Analyte	Result	Reporting Limit	Units	Spike Level	Source Result	%REC	%REC Limits	RPD	RPD Limit	Data Qualifiers
Batch: 8G09070 Extracted: 07/09/08										
LCS Analyzed: 07/10/2008 (8G09070-BS1)										
EFH (C13 - C28)	24.6	5.0	mg/kg	25.0		98	45-115			
Surrogate: n-Octacosane	*6.48*		*mg/kg*	*6.67*		*97*	*40-125*			
Matrix Spike Analyzed: 07/10/2008 (8G09070-MS1)					**Source: IRG0110-03**					
EFH (C13 - C40)	21.5	5.0	mg/kg	25.0	ND	86	40-120			
Surrogate: n-Octacosane	*5.61*		*mg/kg*	*6.67*		*84*	*40-125*			
Matrix Spike Dup Analyzed: 07/10/2008 (8G09070-MSD1)					**Source: IRG0110-03**					
EFH (C13 - C40)	31.0	5.0	mg/kg	25.0	ND	124	40-120	36	30	*M1, R-2*
Surrogate: n-Octacosane	*6.11*		*mg/kg*	*6.67*		*92*	*40-125*			

TestAmerica Irvine

Sushmitha Reddy
Project Manager

The results pertain only to the samples tested in the laboratory. This report shall not be reproduced, except in full, without written permission from TestAmerica.

TestAmerica
THE LEADER IN ENVIRONMENTAL TESTING

17461 Derian Avenue. Suite 100, Irvine, CA 92614 (949) 261-1022 Fax:(949) 260-3297

Geologica
303 La Jolla Drive
Newport Beach, CA 92663
Attention: Charles Wechsler

Project ID: Eastman Kodak Company
NPECO3/EKC Whittier Warehouse
Report Number: IRG0110

Sampled: 07/01/08
Received: 07/01/08

METHOD BLANK/QC DATA

EXTRACTABLE FUEL HYDROCARBONS (EPA 8015 CADHS Modified)

Analyte	Result	Reporting Limit	Units	Spike Level	Source Result	%REC	%REC Limits	RPD	RPD Limit	Data Qualifiers
Batch: 8G02045 Extracted: 07/02/08										
Blank Analyzed: 07/02/2008 (8G02045-BLK1)										
EFH (C13 - C22)	ND	0.50	mg/l							
EFH (C23 - C32)	ND	0.50	mg/l							
EFH (C33 - C40)	ND	0.50	mg/l							
EFH (C13 - C28)	ND	0.50	mg/l							
EFH (C13 - C40)	ND	0.50	mg/l							
Surrogate: n-Octacosane	*0.132*		*mg/l*	*0.200*		*66*	*40-125*			
LCS Analyzed: 07/02/2008 (8G02045-BS1)										**MNR1**
EFH (C13 - C28)	0.452	0.50	mg/l	0.750		60	40-115			
Surrogate: n-Octacosane	*0.149*		*mg/l*	*0.200*		*75*	*40-125*			
LCS Dup Analyzed: 07/02/2008 (8G02045-BSD1)										
EFH (C13 - C28)	0.435	0.50	mg/l	0.750		58	40-115	4	25	
Surrogate: n-Octacosane	*0.148*		*mg/l*	*0.200*		*74*	*40-125*			

TestAmerica Irvine

Sushmitha Reddy
Project Manager

The results pertain only to the samples tested in the laboratory. This report shall not be reproduced, except in full, without written permission from TestAmerica.

TestAmerica
THE LEADER IN ENVIRONMENTAL TESTING

17461 Derian Avenue. Suite 100, Irvine, CA 92614 (949) 261-1022 Fax:(949) 260-3297

Geologica
303 La Jolla Drive
Newport Beach, CA 92663
Attention: Charles Wechsler

Project ID: Eastman Kodak Company
NPECO3/EKC Whittier Warehouse
Report Number: IRG0110

Sampled: 07/01/08
Received: 07/01/08

METHOD BLANK/QC DATA

VOLATILE FUEL HYDROCARBONS BY GC/MS (CA LUFT)

Analyte	Result	Reporting Limit	Units	Spike Level	Source Result	%REC	%REC Limits	RPD	RPD Limit	Data Qualifiers
Batch: 8G02010 Extracted: 07/02/08										
Blank Analyzed: 07/02/2008 (8G02010-BLK1)										
Volatile Fuel Hydrocarbons (C4-C12)	ND	100	ug/l							
Surrogate: Dibromofluoromethane	*21.7*		*ug/l*	*25.0*		*87*	*80-120*			
Surrogate: Toluene-d8	*23.1*		*ug/l*	*25.0*		*92*	*80-120*			
Surrogate: 4-Bromofluorobenzene	*22.2*		*ug/l*	*25.0*		*89*	*80-120*			
LCS Analyzed: 07/02/2008 (8G02010-BS1)										
Volatile Fuel Hydrocarbons (C4-C12)	ND	100	ug/l	1720			55-130			
LCS Analyzed: 07/02/2008 (8G02010-BS2)										
Volatile Fuel Hydrocarbons (C4-C12)	415	100	ug/l	500		83	55-130			
Surrogate: Dibromofluoromethane	*23.1*		*ug/l*	*25.0*		*93*	*80-120*			
Surrogate: Toluene-d8	*23.3*		*ug/l*	*25.0*		*93*	*80-120*			
Surrogate: 4-Bromofluorobenzene	*23.3*		*ug/l*	*25.0*		*93*	*80-120*			
Matrix Spike Analyzed: 07/02/2008 (8G02010-MS1)					**Source: IRG0101-01**					
Volatile Fuel Hydrocarbons (C4-C12)	1130	100	ug/l	1720	ND	66	50-145			
Surrogate: Dibromofluoromethane	*22.9*		*ug/l*	*25.0*		*92*	*80-120*			
Surrogate: Toluene-d8	*22.8*		*ug/l*	*25.0*		*91*	*80-120*			
Surrogate: 4-Bromofluorobenzene	*22.9*		*ug/l*	*25.0*		*92*	*80-120*			
Matrix Spike Dup Analyzed: 07/02/2008 (8G02010-MSD1)					**Source: IRG0101-01**					
Volatile Fuel Hydrocarbons (C4-C12)	1090	100	ug/l	1720	ND	63	50-145	4	20	
Surrogate: Dibromofluoromethane	*23.7*		*ug/l*	*25.0*		*95*	*80-120*			
Surrogate: Toluene-d8	*23.9*		*ug/l*	*25.0*		*96*	*80-120*			
Surrogate: 4-Bromofluorobenzene	*23.4*		*ug/l*	*25.0*		*94*	*80-120*			

TestAmerica Irvine

Sushmitha Reddy
Project Manager

The results pertain only to the samples tested in the laboratory. This report shall not be reproduced, except in full, without written permission from TestAmerica.

TestAmerica
THE LEADER IN ENVIRONMENTAL TESTING

17461 Derian Avenue. Suite 100, Irvine, CA 92614 (949) 261-1022 Fax:(949) 260-3297

Geologica
303 La Jolla Drive
Newport Beach, CA 92663
Attention: Charles Wechsler

Project ID: Eastman Kodak Company
NPECO3/EKC Whittier Warehouse
Report Number: IRG0110

Sampled: 07/01/08
Received: 07/01/08

METHOD BLANK/QC DATA

VOLATILE FUEL HYDROCARBONS BY GC/MS (EPA 5035/CA LUFT)

Analyte	Result	Reporting Limit	Units	Spike Level	Source Result	%REC	%REC Limits	RPD	RPD Limit	Data Qualifiers
Batch: 8G02014 Extracted: 07/02/08										
Blank Analyzed: 07/02/2008 (8G02014-BLK1)										
Volatile Fuel Hydrocarbons (C4-C12)	ND	100	ug/kg							
Surrogate: Dibromofluoromethane	*46.4*		*ug/kg*	*50.0*		*93*	*80-135*			
Surrogate: Toluene-d8	*47.3*		*ug/kg*	*50.0*		*95*	*80-120*			
Surrogate: 4-Bromofluorobenzene	*44.0*		*ug/kg*	*50.0*		*88*	*75-120*			
LCS Analyzed: 07/02/2008 (8G02014-BS2)										**MNR1**
Volatile Fuel Hydrocarbons (C4-C12)	840	100	ug/kg	1000		84	55-135			
Surrogate: Dibromofluoromethane	*44.4*		*ug/kg*	*50.0*		*89*	*80-135*			
Surrogate: Toluene-d8	*49.3*		*ug/kg*	*50.0*		*99*	*80-120*			
Surrogate: 4-Bromofluorobenzene	*45.0*		*ug/kg*	*50.0*		*90*	*75-120*			
LCS Dup Analyzed: 07/02/2008 (8G02014-BSD2)										
Volatile Fuel Hydrocarbons (C4-C12)	683	100	ug/kg	1000		68	55-135	21	20	*R-7*
Surrogate: Dibromofluoromethane	*46.9*		*ug/kg*	*50.0*		*94*	*80-135*			
Surrogate: Toluene-d8	*51.3*		*ug/kg*	*50.0*		*103*	*80-120*			
Surrogate: 4-Bromofluorobenzene	*45.9*		*ug/kg*	*50.0*		*92*	*75-120*			
Batch: 8G07007 Extracted: 07/07/08										
Blank Analyzed: 07/07/2008 (8G07007-BLK1)										
Volatile Fuel Hydrocarbons (C4-C12)	ND	100	ug/kg							
Surrogate: Dibromofluoromethane	*51.3*		*ug/kg*	*50.0*		*103*	*80-135*			
Surrogate: Toluene-d8	*48.1*		*ug/kg*	*50.0*		*96*	*80-120*			
Surrogate: 4-Bromofluorobenzene	*52.3*		*ug/kg*	*50.0*		*105*	*75-120*			
LCS Analyzed: 07/07/2008 (8G07007-BS2)										**MNR1**
Volatile Fuel Hydrocarbons (C4-C12)	749	100	ug/kg	1000		75	55-135			
Surrogate: Dibromofluoromethane	*55.6*		*ug/kg*	*50.0*		*111*	*80-135*			
Surrogate: Toluene-d8	*48.7*		*ug/kg*	*50.0*		*97*	*80-120*			
Surrogate: 4-Bromofluorobenzene	*50.7*		*ug/kg*	*50.0*		*101*	*75-120*			

TestAmerica Irvine

Sushmitha Reddy
Project Manager

The results pertain only to the samples tested in the laboratory. This report shall not be reproduced, except in full, without written permission from TestAmerica.

TestAmerica
THE LEADER IN ENVIRONMENTAL TESTING

17461 Derian Avenue. Suite 100, Irvine, CA 92614 (949) 261-1022 Fax:(949) 260-3297

Geologica
303 La Jolla Drive
Newport Beach, CA 92663
Attention: Charles Wechsler

Project ID: Eastman Kodak Company
NPECO3/EKC Whittier Warehouse
Report Number: IRG0110

Sampled: 07/01/08
Received: 07/01/08

METHOD BLANK/QC DATA

VOLATILE FUEL HYDROCARBONS BY GC/MS (EPA 5035/CA LUFT)

Analyte	Result	Reporting Limit	Units	Spike Level	Source Result	%REC	%REC Limits	RPD	RPD Limit	Data Qualifiers
Batch: 8G07007 Extracted: 07/07/08										
LCS Dup Analyzed: 07/07/2008 (8G07007-BSD2)										**MNR1**
Volatile Fuel Hydrocarbons (C4-C12)	696	100	ug/kg	1000		70	55-135	7	20	
Surrogate: Dibromofluoromethane	*54.3*		*ug/kg*	*50.0*		*109*	*80-135*			
Surrogate: Toluene-d8	*48.5*		*ug/kg*	*50.0*		*97*	*80-120*			
Surrogate: 4-Bromofluorobenzene	*52.5*		*ug/kg*	*50.0*		*105*	*75-120*			
Batch: 8G09014 Extracted: 07/09/08										
Blank Analyzed: 07/09/2008 (8G09014-BLK1)										
Volatile Fuel Hydrocarbons (C4-C12)	ND	100	ug/kg							
Surrogate: Dibromofluoromethane	*50.7*		*ug/kg*	*50.0*		*101*	*80-135*			
Surrogate: Toluene-d8	*49.7*		*ug/kg*	*50.0*		*99*	*80-120*			
Surrogate: 4-Bromofluorobenzene	*50.4*		*ug/kg*	*50.0*		*101*	*75-120*			
LCS Analyzed: 07/09/2008 (8G09014-BS2)										**MNR1**
Volatile Fuel Hydrocarbons (C4-C12)	630	100	ug/kg	1000		63	55-135			
Surrogate: Dibromofluoromethane	*53.4*		*ug/kg*	*50.0*		*107*	*80-135*			
Surrogate: Toluene-d8	*48.2*		*ug/kg*	*50.0*		*96*	*80-120*			
Surrogate: 4-Bromofluorobenzene	*52.4*		*ug/kg*	*50.0*		*105*	*75-120*			
LCS Dup Analyzed: 07/09/2008 (8G09014-BSD2)										
Volatile Fuel Hydrocarbons (C4-C12)	660	100	ug/kg	1000		66	55-135	5	20	
Surrogate: Dibromofluoromethane	*52.2*		*ug/kg*	*50.0*		*104*	*80-135*			
Surrogate: Toluene-d8	*49.2*		*ug/kg*	*50.0*		*98*	*80-120*			
Surrogate: 4-Bromofluorobenzene	*51.5*		*ug/kg*	*50.0*		*103*	*75-120*			
Batch: 8G14018 Extracted: 07/14/08										
Blank Analyzed: 07/14/2008 (8G14018-BLK1)										
Volatile Fuel Hydrocarbons (C4-C12)	ND	100	ug/kg							
Surrogate: Dibromofluoromethane	*50.3*		*ug/kg*	*50.0*		*101*	*80-135*			
Surrogate: Toluene-d8	*49.4*		*ug/kg*	*50.0*		*99*	*80-120*			
Surrogate: 4-Bromofluorobenzene	*45.2*		*ug/kg*	*50.0*		*90*	*75-120*			

TestAmerica Irvine

Sushmitha Reddy
Project Manager

The results pertain only to the samples tested in the laboratory. This report shall not be reproduced, except in full, without written permission from TestAmerica.

TestAmerica
THE LEADER IN ENVIRONMENTAL TESTING

17461 Derian Avenue. Suite 100, Irvine, CA 92614 (949) 261-1022 Fax:(949) 260-3297

Geologica
303 La Jolla Drive
Newport Beach, CA 92663
Attention: Charles Wechsler

Project ID: Eastman Kodak Company
NPECO3/EKC Whittier Warehouse
Report Number: IRG0110

Sampled: 07/01/08
Received: 07/01/08

METHOD BLANK/QC DATA

VOLATILE FUEL HYDROCARBONS BY GC/MS (EPA 5035/CA LUFT)

Analyte	Result	Reporting Limit	Units	Spike Level	Source Result	%REC	%REC Limits	RPD	RPD Limit	Data Qualifiers
Batch: 8G14018 Extracted: 07/14/08										
LCS Analyzed: 07/14/2008 (8G14018-BS2)										**MNR1**
Volatile Fuel Hydrocarbons (C4-C12)	782	100	ug/kg	1000		78	55-135			
Surrogate: Dibromofluoromethane	*49.6*		*ug/kg*	*50.0*		*99*	*80-135*			
Surrogate: Toluene-d8	*53.2*		*ug/kg*	*50.0*		*106*	*80-120*			
Surrogate: 4-Bromofluorobenzene	*44.8*		*ug/kg*	*50.0*		*90*	*75-120*			
LCS Dup Analyzed: 07/14/2008 (8G14018-BSD2)										
Volatile Fuel Hydrocarbons (C4-C12)	811	100	ug/kg	1000		81	55-135	4	20	
Surrogate: Dibromofluoromethane	*48.5*		*ug/kg*	*50.0*		*97*	*80-135*			
Surrogate: Toluene-d8	*50.1*		*ug/kg*	*50.0*		*100*	*80-120*			
Surrogate: 4-Bromofluorobenzene	*46.6*		*ug/kg*	*50.0*		*93*	*75-120*			

TestAmerica Irvine

Sushmitha Reddy
Project Manager

The results pertain only to the samples tested in the laboratory. This report shall not be reproduced, except in full, without written permission from TestAmerica.

TestAmerica
THE LEADER IN ENVIRONMENTAL TESTING

17461 Derian Avenue. Suite 100, Irvine, CA 92614 (949) 261-1022 Fax:(949) 260-3297

Geologica
303 La Jolla Drive
Newport Beach, CA 92663
Attention: Charles Wechsler

Project ID: Eastman Kodak Company
NPECO3/EKC Whittier Warehouse
Report Number: IRG0110

Sampled: 07/01/08
Received: 07/01/08

METHOD BLANK/QC DATA

VOLATILE ORGANICS by GC/MS (EPA 5035/8260B)

Analyte	Result	Reporting Limit	Units	Spike Level	Source Result	%REC	%REC Limits	RPD	RPD Limit	Data Qualifiers
Batch: 8G02014 Extracted: 07/02/08										
Blank Analyzed: 07/02/2008 (8G02014-BLK1)										
Benzene	ND	2.0	ug/kg							
Bromobenzene	ND	5.0	ug/kg							
Bromochloromethane	ND	5.0	ug/kg							
Bromodichloromethane	ND	2.0	ug/kg							
Bromoform	ND	5.0	ug/kg							
Bromomethane	ND	5.0	ug/kg							
n-Butylbenzene	ND	5.0	ug/kg							
tert-Butylbenzene	ND	5.0	ug/kg							
sec-Butylbenzene	ND	5.0	ug/kg							
Carbon tetrachloride	ND	5.0	ug/kg							
Chlorobenzene	ND	2.0	ug/kg							
Chloroethane	ND	5.0	ug/kg							
Chloroform	ND	2.0	ug/kg							
Chloromethane	ND	5.0	ug/kg							
4-Chlorotoluene	ND	5.0	ug/kg							
2-Chlorotoluene	ND	5.0	ug/kg							
1,2-Dibromo-3-chloropropane	ND	5.0	ug/kg							
Dibromochloromethane	ND	2.0	ug/kg							
1,2-Dibromoethane (EDB)	ND	2.0	ug/kg							
Dibromomethane	ND	2.0	ug/kg							
1,2-Dichlorobenzene	ND	2.0	ug/kg							
1,3-Dichlorobenzene	ND	2.0	ug/kg							
1,4-Dichlorobenzene	ND	2.0	ug/kg							
Dichlorodifluoromethane	ND	5.0	ug/kg							
1,1-Dichloroethane	ND	2.0	ug/kg							
cis-1,2-Dichloroethene	ND	2.0	ug/kg							
trans-1,2-Dichloroethene	ND	2.0	ug/kg							
1,1-Dichloroethene	ND	5.0	ug/kg							
1,3-Dichloropropane	ND	2.0	ug/kg							
2,2-Dichloropropane	ND	2.0	ug/kg							
1,2-Dichloropropane	ND	2.0	ug/kg							
cis-1,3-Dichloropropene	ND	2.0	ug/kg							
trans-1,3-Dichloropropene	ND	2.0	ug/kg							
1,1-Dichloropropene	ND	2.0	ug/kg							
Ethylbenzene	ND	2.0	ug/kg							
1,2-Dichloroethane	ND	2.0	ug/kg							

TestAmerica Irvine

Sushmitha Reddy
Project Manager

The results pertain only to the samples tested in the laboratory. This report shall not be reproduced, except in full, without written permission from TestAmerica.

TestAmerica
THE LEADER IN ENVIRONMENTAL TESTING

17461 Derian Avenue. Suite 100, Irvine, CA 92614 (949) 261-1022 Fax:(949) 260-3297

Geologica
303 La Jolla Drive
Newport Beach, CA 92663
Attention: Charles Wechsler

Project ID: Eastman Kodak Company
NPECO3/EKC Whittier Warehouse
Report Number: IRG0110

Sampled: 07/01/08
Received: 07/01/08

METHOD BLANK/QC DATA

VOLATILE ORGANICS by GC/MS (EPA 5035/8260B)

Analyte	Result	Reporting Limit	Units	Spike Level	Source Result	%REC	%REC Limits	RPD	RPD Limit	Data Qualifiers
Batch: 8G02014 Extracted: 07/02/08										
Blank Analyzed: 07/02/2008 (8G02014-BLK1)										
Hexachlorobutadiene	ND	5.0	ug/kg							
Isopropylbenzene	ND	2.0	ug/kg							
p-Isopropyltoluene	ND	2.0	ug/kg							
Methylene chloride	ND	20	ug/kg							
Naphthalene	ND	5.0	ug/kg							
n-Propylbenzene	ND	2.0	ug/kg							
Styrene	ND	2.0	ug/kg							
1,1,1,2-Tetrachloroethane	ND	5.0	ug/kg							
1,1,2,2-Tetrachloroethane	ND	2.0	ug/kg							
Tetrachloroethene	ND	2.0	ug/kg							
Toluene	ND	2.0	ug/kg							
1,2,3-Trichlorobenzene	ND	5.0	ug/kg							
1,2,4-Trichlorobenzene	ND	5.0	ug/kg							
1,1,1-Trichloroethane	ND	2.0	ug/kg							
1,1,2-Trichloroethane	ND	2.0	ug/kg							
Trichloroethene	ND	2.0	ug/kg							
Trichlorofluoromethane	ND	5.0	ug/kg							
1,2,3-Trichloropropane	ND	10	ug/kg							
1,2,4-Trimethylbenzene	ND	2.0	ug/kg							
1,3,5-Trimethylbenzene	ND	2.0	ug/kg							
Vinyl chloride	ND	5.0	ug/kg							
m,p-Xylenes	ND	2.0	ug/kg							
o-Xylene	ND	2.0	ug/kg							
Di-isopropyl Ether (DIPE)	ND	5.0	ug/kg							
Ethyl tert-Butyl Ether (ETBE)	ND	5.0	ug/kg							
Methyl-tert-butyl Ether (MTBE)	ND	5.0	ug/kg							
tert-Amyl Methyl Ether (TAME)	ND	5.0	ug/kg							
tert-Butanol (TBA)	ND	100	ug/kg							
Surrogate: 4-Bromofluorobenzene	*44.0*		*ug/kg*	*50.0*		*88*	*75-120*			
Surrogate: Dibromofluoromethane	*46.4*		*ug/kg*	*50.0*		*93*	*80-135*			
Surrogate: Toluene-d8	*47.3*		*ug/kg*	*50.0*		*95*	*80-120*			

TestAmerica Irvine

Sushmitha Reddy
Project Manager

The results pertain only to the samples tested in the laboratory. This report shall not be reproduced, except in full, without written permission from TestAmerica.

TestAmerica
THE LEADER IN ENVIRONMENTAL TESTING

17461 Derian Avenue. Suite 100, Irvine, CA 92614 (949) 261-1022 Fax:(949) 260-3297

Geologica
303 La Jolla Drive
Newport Beach, CA 92663
Attention: Charles Wechsler

Project ID: Eastman Kodak Company
NPECO3/EKC Whittier Warehouse
Report Number: IRG0110

Sampled: 07/01/08
Received: 07/01/08

METHOD BLANK/QC DATA

VOLATILE ORGANICS by GC/MS (EPA 5035/8260B)

Analyte	Result	Reporting Limit	Units	Spike Level	Source Result	%REC	%REC Limits	RPD	RPD Limit	Data Qualifiers
Batch: 8G02014 Extracted: 07/02/08										
LCS Analyzed: 07/02/2008 (8G02014-BS1)										**MNR1**
Benzene	51.4	2.0	ug/kg	50.0		103	65-120			
Bromobenzene	55.1	5.0	ug/kg	50.0		110	70-120			
Bromochloromethane	57.5	5.0	ug/kg	50.0		115	75-145			
Bromodichloromethane	54.4	2.0	ug/kg	50.0		109	75-135			
Bromoform	55.2	5.0	ug/kg	50.0		110	75-135			
Bromomethane	56.4	5.0	ug/kg	50.0		113	65-140			
n-Butylbenzene	53.6	5.0	ug/kg	50.0		107	65-115			
tert-Butylbenzene	52.6	5.0	ug/kg	50.0		105	60-110			
sec-Butylbenzene	54.1	5.0	ug/kg	50.0		108	70-120			
Carbon tetrachloride	49.0	5.0	ug/kg	50.0		98	65-130			
Chlorobenzene	53.3	2.0	ug/kg	50.0		107	70-120			
Chloroethane	53.6	5.0	ug/kg	50.0		107	60-135			
Chloroform	49.7	2.0	ug/kg	50.0		99	70-140			
Chloromethane	52.2	5.0	ug/kg	50.0		104	45-135			
4-Chlorotoluene	54.0	5.0	ug/kg	50.0		108	65-115			
2-Chlorotoluene	50.9	5.0	ug/kg	50.0		102	60-115			
1,2-Dibromo-3-chloropropane	75.4	5.0	ug/kg	50.0		151	75-150			*L*
Dibromochloromethane	60.7	2.0	ug/kg	50.0		121	75-135			
1,2-Dibromoethane (EDB)	65.1	2.0	ug/kg	50.0		130	85-140			
Dibromomethane	60.2	2.0	ug/kg	50.0		120	80-145			
1,2-Dichlorobenzene	56.4	2.0	ug/kg	50.0		113	75-125			
1,3-Dichlorobenzene	53.0	2.0	ug/kg	50.0		106	70-115			
1,4-Dichlorobenzene	51.7	2.0	ug/kg	50.0		103	70-120			
Dichlorodifluoromethane	57.3	5.0	ug/kg	50.0		115	35-160			
1,1-Dichloroethane	48.9	2.0	ug/kg	50.0		98	65-135			
cis-1,2-Dichloroethene	50.7	2.0	ug/kg	50.0		101	65-135			
trans-1,2-Dichloroethene	43.2	2.0	ug/kg	50.0		86	65-135			
1,1-Dichloroethene	50.3	5.0	ug/kg	50.0		101	55-130			
1,3-Dichloropropane	62.0	2.0	ug/kg	50.0		124	80-135			
2,2-Dichloropropane	52.5	2.0	ug/kg	50.0		105	65-140			
1,2-Dichloropropane	54.5	2.0	ug/kg	50.0		109	65-130			
cis-1,3-Dichloropropene	68.5	2.0	ug/kg	50.0		137	75-135			*L*
trans-1,3-Dichloropropene	50.8	2.0	ug/kg	50.0		102	75-145			
1,1-Dichloropropene	55.1	2.0	ug/kg	50.0		110	80-120			
Ethylbenzene	56.2	2.0	ug/kg	50.0		112	70-120			
1,2-Dichloroethane	56.3	2.0	ug/kg	50.0		113	80-140			

TestAmerica Irvine

Sushmitha Reddy
Project Manager

The results pertain only to the samples tested in the laboratory. This report shall not be reproduced, except in full, without written permission from TestAmerica.

TestAmerica
THE LEADER IN ENVIRONMENTAL TESTING

17461 Derian Avenue. Suite 100, Irvine, CA 92614 (949) 261-1022 Fax:(949) 260-3297

Geologica
303 La Jolla Drive
Newport Beach, CA 92663
Attention: Charles Wechsler

Project ID: Eastman Kodak Company
NPECO3/EKC Whittier Warehouse
Report Number: IRG0110

Sampled: 07/01/08
Received: 07/01/08

METHOD BLANK/QC DATA

VOLATILE ORGANICS by GC/MS (EPA 5035/8260B)

Analyte	Result	Reporting Limit	Units	Spike Level	Source Result	%REC	%REC Limits	RPD	RPD Limit	Data Qualifiers
Batch: 8G02014 Extracted: 07/02/08										
LCS Analyzed: 07/02/2008 (8G02014-BS1)										**MNR1**
Hexachlorobutadiene	48.1	5.0	ug/kg	50.0		96	60-135			
Isopropylbenzene	54.1	2.0	ug/kg	50.0		108	55-120			
p-Isopropyltoluene	53.2	2.0	ug/kg	50.0		106	70-120			
Methylene chloride	52.7	20	ug/kg	50.0		105	60-140			
Naphthalene	73.4	5.0	ug/kg	50.0		147	70-160			
n-Propylbenzene	56.1	2.0	ug/kg	50.0		112	60-115			
Styrene	54.5	2.0	ug/kg	50.0		109	70-130			
1,1,1,2-Tetrachloroethane	55.2	5.0	ug/kg	50.0		110	75-130			
1,1,2,2-Tetrachloroethane	65.9	2.0	ug/kg	50.0		132	75-150			
Tetrachloroethene	52.0	2.0	ug/kg	50.0		104	65-130			
Toluene	57.9	2.0	ug/kg	50.0		116	70-120			
1,2,3-Trichlorobenzene	61.4	5.0	ug/kg	50.0		123	75-145			
1,2,4-Trichlorobenzene	58.6	5.0	ug/kg	50.0		117	70-145			
1,1,1-Trichloroethane	49.9	2.0	ug/kg	50.0		100	70-130			
1,1,2-Trichloroethane	62.8	2.0	ug/kg	50.0		126	80-145			
Trichloroethene	52.3	2.0	ug/kg	50.0		105	65-120			
Trichlorofluoromethane	48.9	5.0	ug/kg	50.0		98	60-145			
1,2,3-Trichloropropane	67.6	10	ug/kg	50.0		135	65-150			
1,2,4-Trimethylbenzene	55.9	2.0	ug/kg	50.0		112	65-115			
1,3,5-Trimethylbenzene	54.4	2.0	ug/kg	50.0		109	65-115			
Vinyl chloride	55.6	5.0	ug/kg	50.0		111	45-135			
m,p-Xylenes	110	2.0	ug/kg	100		110	65-120			
o-Xylene	54.8	2.0	ug/kg	50.0		110	70-125			
Di-isopropyl Ether (DIPE)	56.2	5.0	ug/kg	50.0		112	75-140			
Ethyl tert-Butyl Ether (ETBE)	61.1	5.0	ug/kg	50.0		122	70-150			
Methyl-tert-butyl Ether (MTBE)	63.9	5.0	ug/kg	50.0		128	75-150			
tert-Amyl Methyl Ether (TAME)	67.4	5.0	ug/kg	50.0		135	75-150			
tert-Butanol (TBA)	285	100	ug/kg	250		114	70-125			
Surrogate: 4-Bromofluorobenzene	*49.4*		*ug/kg*	*50.0*		*99*	*75-120*			
Surrogate: Dibromofluoromethane	*46.9*		*ug/kg*	*50.0*		*94*	*80-135*			
Surrogate: Toluene-d8	*48.1*		*ug/kg*	*50.0*		*96*	*80-120*			

TestAmerica Irvine

Sushmitha Reddy
Project Manager

The results pertain only to the samples tested in the laboratory. This report shall not be reproduced, except in full, without written permission from TestAmerica.

TestAmerica
THE LEADER IN ENVIRONMENTAL TESTING

17461 Derian Avenue. Suite 100, Irvine, CA 92614 (949) 261-1022 Fax:(949) 260-3297

Geologica
303 La Jolla Drive
Newport Beach, CA 92663
Attention: Charles Wechsler

Project ID: Eastman Kodak Company
NPECO3/EKC Whittier Warehouse
Report Number: IRG0110

Sampled: 07/01/08
Received: 07/01/08

METHOD BLANK/QC DATA

VOLATILE ORGANICS by GC/MS (EPA 5035/8260B)

Analyte	Result	Reporting Limit	Units	Spike Level	Source Result	%REC	%REC Limits	RPD	RPD Limit	Data Qualifiers
Batch: 8G02014 Extracted: 07/02/08										
LCS Dup Analyzed: 07/02/2008 (8G02014-BSD1)										
Benzene	50.8	2.0	ug/kg	50.0		102	65-120	1	20	
Bromobenzene	52.5	5.0	ug/kg	50.0		105	70-120	5	20	
Bromochloromethane	59.3	5.0	ug/kg	50.0		119	75-145	3	20	
Bromodichloromethane	53.0	2.0	ug/kg	50.0		106	75-135	3	20	
Bromoform	56.3	5.0	ug/kg	50.0		113	75-135	2	25	
Bromomethane	55.5	5.0	ug/kg	50.0		111	65-140	2	20	
n-Butylbenzene	52.3	5.0	ug/kg	50.0		105	65-115	2	20	
tert-Butylbenzene	52.4	5.0	ug/kg	50.0		105	60-110	1	20	
sec-Butylbenzene	51.7	5.0	ug/kg	50.0		103	70-120	5	20	
Carbon tetrachloride	48.9	5.0	ug/kg	50.0		98	65-130	0	20	
Chlorobenzene	51.7	2.0	ug/kg	50.0		103	70-120	3	20	
Chloroethane	58.7	5.0	ug/kg	50.0		117	60-135	9	25	
Chloroform	48.0	2.0	ug/kg	50.0		96	70-140	3	20	
Chloromethane	54.3	5.0	ug/kg	50.0		109	45-135	4	25	
4-Chlorotoluene	52.5	5.0	ug/kg	50.0		105	65-115	3	20	
2-Chlorotoluene	50.2	5.0	ug/kg	50.0		100	60-115	1	20	
1,2-Dibromo-3-chloropropane	71.5	5.0	ug/kg	50.0		143	75-150	5	30	
Dibromochloromethane	58.5	2.0	ug/kg	50.0		117	75-135	4	20	
1,2-Dibromoethane (EDB)	65.6	2.0	ug/kg	50.0		131	85-140	1	20	
Dibromomethane	58.4	2.0	ug/kg	50.0		117	80-145	3	20	
1,2-Dichlorobenzene	54.3	2.0	ug/kg	50.0		109	75-125	4	20	
1,3-Dichlorobenzene	52.3	2.0	ug/kg	50.0		105	70-115	1	20	
1,4-Dichlorobenzene	50.4	2.0	ug/kg	50.0		101	70-120	3	20	
Dichlorodifluoromethane	57.9	5.0	ug/kg	50.0		116	35-160	1	30	
1,1-Dichloroethane	48.4	2.0	ug/kg	50.0		97	65-135	1	20	
cis-1,2-Dichloroethene	51.2	2.0	ug/kg	50.0		102	65-135	1	20	
trans-1,2-Dichloroethene	47.0	2.0	ug/kg	50.0		94	65-135	8	20	
1,1-Dichloroethene	48.9	5.0	ug/kg	50.0		98	55-130	3	20	
1,3-Dichloropropane	60.8	2.0	ug/kg	50.0		122	80-135	2	20	
2,2-Dichloropropane	50.3	2.0	ug/kg	50.0		101	65-140	4	20	
1,2-Dichloropropane	53.2	2.0	ug/kg	50.0		106	65-130	2	20	
cis-1,3-Dichloropropene	68.9	2.0	ug/kg	50.0		138	75-135	1	20	*L*
trans-1,3-Dichloropropene	49.8	2.0	ug/kg	50.0		100	75-145	2	20	
1,1-Dichloropropene	54.2	2.0	ug/kg	50.0		108	80-120	2	20	
Ethylbenzene	55.3	2.0	ug/kg	50.0		111	70-120	2	20	
1,2-Dichloroethane	56.4	2.0	ug/kg	50.0		113	80-140	0	20	

TestAmerica Irvine

Sushmitha Reddy
Project Manager

The results pertain only to the samples tested in the laboratory. This report shall not be reproduced, except in full, without written permission from TestAmerica.

TestAmerica
THE LEADER IN ENVIRONMENTAL TESTING

17461 Derian Avenue. Suite 100, Irvine, CA 92614 (949) 261-1022 Fax:(949) 260-3297

Geologica
303 La Jolla Drive
Newport Beach, CA 92663
Attention: Charles Wechsler

Project ID: Eastman Kodak Company
NPECO3/EKC Whittier Warehouse
Report Number: IRG0110

Sampled: 07/01/08
Received: 07/01/08

METHOD BLANK/QC DATA

VOLATILE ORGANICS by GC/MS (EPA 5035/8260B)

Analyte	Result	Reporting Limit	Units	Spike Level	Source Result	%REC	%REC Limits	RPD	RPD Limit	Data Qualifiers
Batch: 8G02014 Extracted: 07/02/08										
LCS Dup Analyzed: 07/02/2008 (8G02014-BSD1)										
Hexachlorobutadiene	44.7	5.0	ug/kg	50.0		89	60-135	7	20	
Isopropylbenzene	53.3	2.0	ug/kg	50.0		107	55-120	1	20	
p-Isopropyltoluene	51.6	2.0	ug/kg	50.0		103	70-120	3	20	
Methylene chloride	51.5	20	ug/kg	50.0		103	60-140	2	20	
Naphthalene	74.5	5.0	ug/kg	50.0		149	70-160	1	25	
n-Propylbenzene	53.2	2.0	ug/kg	50.0		106	60-115	5	20	
Styrene	53.6	2.0	ug/kg	50.0		107	70-130	2	20	
1,1,1,2-Tetrachloroethane	56.7	5.0	ug/kg	50.0		113	75-130	3	20	
1,1,2,2-Tetrachloroethane	69.0	2.0	ug/kg	50.0		138	75-150	5	30	
Tetrachloroethene	49.3	2.0	ug/kg	50.0		99	65-130	5	20	
Toluene	55.7	2.0	ug/kg	50.0		111	70-120	4	20	
1,2,3-Trichlorobenzene	59.7	5.0	ug/kg	50.0		119	75-145	3	20	
1,2,4-Trichlorobenzene	57.6	5.0	ug/kg	50.0		115	70-145	2	20	
1,1,1-Trichloroethane	50.0	2.0	ug/kg	50.0		100	70-130	0	20	
1,1,2-Trichloroethane	62.7	2.0	ug/kg	50.0		125	80-145	0	20	
Trichloroethene	52.0	2.0	ug/kg	50.0		104	65-120	1	20	
Trichlorofluoromethane	47.3	5.0	ug/kg	50.0		95	60-145	3	25	
1,2,3-Trichloropropane	68.6	10	ug/kg	50.0		137	65-150	2	25	
1,2,4-Trimethylbenzene	54.3	2.0	ug/kg	50.0		109	65-115	3	20	
1,3,5-Trimethylbenzene	53.8	2.0	ug/kg	50.0		108	65-115	1	20	
Vinyl chloride	55.2	5.0	ug/kg	50.0		110	45-135	1	25	
m,p-Xylenes	109	2.0	ug/kg	100		109	65-120	1	20	
o-Xylene	57.4	2.0	ug/kg	50.0		115	70-125	5	20	
Di-isopropyl Ether (DIPE)	54.9	5.0	ug/kg	50.0		110	75-140	2	20	
Ethyl tert-Butyl Ether (ETBE)	58.5	5.0	ug/kg	50.0		117	70-150	4	20	
Methyl-tert-butyl Ether (MTBE)	63.8	5.0	ug/kg	50.0		128	75-150	0	20	
tert-Amyl Methyl Ether (TAME)	63.6	5.0	ug/kg	50.0		127	75-150	6	20	
tert-Butanol (TBA)	285	100	ug/kg	250		114	70-125	0	20	
Surrogate: 4-Bromofluorobenzene	*50.3*		*ug/kg*	*50.0*		*101*	*75-120*			
Surrogate: Dibromofluoromethane	*47.1*		*ug/kg*	*50.0*		*94*	*80-135*			
Surrogate: Toluene-d8	*47.6*		*ug/kg*	*50.0*		*95*	*80-120*			

TestAmerica Irvine

Sushmitha Reddy
Project Manager

The results pertain only to the samples tested in the laboratory. This report shall not be reproduced, except in full, without written permission from TestAmerica.

TestAmerica
THE LEADER IN ENVIRONMENTAL TESTING

17461 Derian Avenue. Suite 100, Irvine, CA 92614 (949) 261-1022 Fax:(949) 260-3297

Geologica
303 La Jolla Drive
Newport Beach, CA 92663
Attention: Charles Wechsler

Project ID: Eastman Kodak Company
NPECO3/EKC Whittier Warehouse
Report Number: IRG0110

Sampled: 07/01/08
Received: 07/01/08

METHOD BLANK/QC DATA

VOLATILE ORGANICS by GC/MS (EPA 5035/8260B)

Analyte	Result	Reporting Limit	Units	Spike Level	Source Result	%REC	%REC Limits	RPD	RPD Limit	Data Qualifiers
Batch: 8G07007 Extracted: 07/07/08										
Blank Analyzed: 07/07/2008 (8G07007-BLK1)										
Benzene	ND	2.0	ug/kg							
Bromobenzene	ND	5.0	ug/kg							
Bromochloromethane	ND	5.0	ug/kg							
Bromodichloromethane	ND	2.0	ug/kg							
Bromoform	ND	5.0	ug/kg							
Bromomethane	ND	5.0	ug/kg							
n-Butylbenzene	ND	5.0	ug/kg							
tert-Butylbenzene	ND	5.0	ug/kg							
sec-Butylbenzene	ND	5.0	ug/kg							
Carbon tetrachloride	ND	5.0	ug/kg							
Chlorobenzene	ND	2.0	ug/kg							
Chloroethane	ND	5.0	ug/kg							
Chloroform	ND	2.0	ug/kg							
Chloromethane	ND	5.0	ug/kg							
4-Chlorotoluene	ND	5.0	ug/kg							
2-Chlorotoluene	ND	5.0	ug/kg							
1,2-Dibromo-3-chloropropane	ND	5.0	ug/kg							
Dibromochloromethane	ND	2.0	ug/kg							
1,2-Dibromoethane (EDB)	ND	2.0	ug/kg							
Dibromomethane	ND	2.0	ug/kg							
1,2-Dichlorobenzene	ND	2.0	ug/kg							
1,3-Dichlorobenzene	ND	2.0	ug/kg							
1,4-Dichlorobenzene	ND	2.0	ug/kg							
Dichlorodifluoromethane	ND	5.0	ug/kg							
1,1-Dichloroethane	ND	2.0	ug/kg							
cis-1,2-Dichloroethene	ND	2.0	ug/kg							
trans-1,2-Dichloroethene	ND	2.0	ug/kg							
1,1-Dichloroethene	ND	5.0	ug/kg							
1,3-Dichloropropane	ND	2.0	ug/kg							
2,2-Dichloropropane	ND	2.0	ug/kg							
1,2-Dichloropropane	ND	2.0	ug/kg							
cis-1,3-Dichloropropene	ND	2.0	ug/kg							
trans-1,3-Dichloropropene	ND	2.0	ug/kg							
1,1-Dichloropropene	ND	2.0	ug/kg							
Ethylbenzene	ND	2.0	ug/kg							
1,2-Dichloroethane	ND	2.0	ug/kg							

TestAmerica Irvine

Sushmitha Reddy
Project Manager

The results pertain only to the samples tested in the laboratory. This report shall not be reproduced, except in full, without written permission from TestAmerica.

TestAmerica
THE LEADER IN ENVIRONMENTAL TESTING

17461 Derian Avenue. Suite 100, Irvine, CA 92614 (949) 261-1022 Fax:(949) 260-3297

Geologica
303 La Jolla Drive
Newport Beach, CA 92663
Attention: Charles Wechsler

Project ID: Eastman Kodak Company
NPECO3/EKC Whittier Warehouse
Report Number: IRG0110

Sampled: 07/01/08
Received: 07/01/08

METHOD BLANK/QC DATA

VOLATILE ORGANICS by GC/MS (EPA 5035/8260B)

Analyte	Result	Reporting Limit	Units	Spike Level	Source Result	%REC	%REC Limits	RPD	RPD Limit	Data Qualifiers
Batch: 8G07007 Extracted: 07/07/08										
Blank Analyzed: 07/07/2008 (8G07007-BLK1)										
Hexachlorobutadiene	ND	5.0	ug/kg							
Isopropylbenzene	ND	2.0	ug/kg							
p-Isopropyltoluene	ND	2.0	ug/kg							
Methylene chloride	ND	20	ug/kg							
Naphthalene	ND	5.0	ug/kg							
n-Propylbenzene	ND	2.0	ug/kg							
Styrene	ND	2.0	ug/kg							
1,1,1,2-Tetrachloroethane	ND	5.0	ug/kg							
1,1,2,2-Tetrachloroethane	ND	2.0	ug/kg							
Tetrachloroethene	ND	2.0	ug/kg							
Toluene	ND	2.0	ug/kg							
1,2,3-Trichlorobenzene	ND	5.0	ug/kg							
1,2,4-Trichlorobenzene	ND	5.0	ug/kg							
1,1,1-Trichloroethane	ND	2.0	ug/kg							
1,1,2-Trichloroethane	ND	2.0	ug/kg							
Trichloroethene	ND	2.0	ug/kg							
Trichlorofluoromethane	ND	5.0	ug/kg							
1,2,3-Trichloropropane	ND	10	ug/kg							
1,2,4-Trimethylbenzene	ND	2.0	ug/kg							
1,3,5-Trimethylbenzene	ND	2.0	ug/kg							
Vinyl chloride	ND	5.0	ug/kg							
m,p-Xylenes	ND	2.0	ug/kg							
o-Xylene	ND	2.0	ug/kg							
Di-isopropyl Ether (DIPE)	ND	5.0	ug/kg							
Ethyl tert-Butyl Ether (ETBE)	ND	5.0	ug/kg							
Methyl-tert-butyl Ether (MTBE)	ND	5.0	ug/kg							
tert-Amyl Methyl Ether (TAME)	ND	5.0	ug/kg							
tert-Butanol (TBA)	ND	100	ug/kg							
Surrogate: 4-Bromofluorobenzene	*52.3*		*ug/kg*	*50.0*		*105*	*75-120*			
Surrogate: Dibromofluoromethane	*51.3*		*ug/kg*	*50.0*		*103*	*80-135*			
Surrogate: Toluene-d8	*48.1*		*ug/kg*	*50.0*		*96*	*80-120*			

TestAmerica Irvine

Sushmitha Reddy
Project Manager

The results pertain only to the samples tested in the laboratory. This report shall not be reproduced, except in full, without written permission from TestAmerica.

TestAmerica
THE LEADER IN ENVIRONMENTAL TESTING

17461 Derian Avenue. Suite 100, Irvine, CA 92614 (949) 261-1022 Fax:(949) 260-3297

Geologica
303 La Jolla Drive
Newport Beach, CA 92663
Attention: Charles Wechsler

Project ID: Eastman Kodak Company
NPECO3/EKC Whittier Warehouse
Report Number: IRG0110

Sampled: 07/01/08
Received: 07/01/08

METHOD BLANK/QC DATA

VOLATILE ORGANICS by GC/MS (EPA 5035/8260B)

Analyte	Result	Reporting Limit	Units	Spike Level	Source Result	%REC	%REC Limits	RPD	RPD Limit	Data Qualifiers
Batch: 8G07007 Extracted: 07/07/08										
LCS Analyzed: 07/07/2008 (8G07007-BS1)										**MNR1**
Benzene	42.0	2.0	ug/kg	50.0		84	65-120			
Bromobenzene	48.4	5.0	ug/kg	50.0		97	70-120			
Bromochloromethane	51.0	5.0	ug/kg	50.0		102	75-145			
Bromodichloromethane	49.8	2.0	ug/kg	50.0		100	75-135			
Bromoform	38.1	5.0	ug/kg	50.0		76	75-135			
Bromomethane	50.1	5.0	ug/kg	50.0		100	65-140			
n-Butylbenzene	34.3	5.0	ug/kg	50.0		69	65-115			
tert-Butylbenzene	42.4	5.0	ug/kg	50.0		85	60-110			
sec-Butylbenzene	38.3	5.0	ug/kg	50.0		77	70-120			
Carbon tetrachloride	39.7	5.0	ug/kg	50.0		79	65-130			
Chlorobenzene	44.9	2.0	ug/kg	50.0		90	70-120			
Chloroethane	46.1	5.0	ug/kg	50.0		92	60-135			
Chloroform	49.0	2.0	ug/kg	50.0		98	70-140			
Chloromethane	38.3	5.0	ug/kg	50.0		77	45-135			
4-Chlorotoluene	43.5	5.0	ug/kg	50.0		87	65-115			
2-Chlorotoluene	41.4	5.0	ug/kg	50.0		83	60-115			
1,2-Dibromo-3-chloropropane	64.5	5.0	ug/kg	50.0		129	75-150			
Dibromochloromethane	45.8	2.0	ug/kg	50.0		92	75-135			
1,2-Dibromoethane (EDB)	56.7	2.0	ug/kg	50.0		113	85-140			
Dibromomethane	59.3	2.0	ug/kg	50.0		119	80-145			
1,2-Dichlorobenzene	46.2	2.0	ug/kg	50.0		92	75-125			
1,3-Dichlorobenzene	43.5	2.0	ug/kg	50.0		87	70-115			
1,4-Dichlorobenzene	43.0	2.0	ug/kg	50.0		86	70-120			
Dichlorodifluoromethane	39.1	5.0	ug/kg	50.0		78	35-160			
1,1-Dichloroethane	44.6	2.0	ug/kg	50.0		89	65-135			
cis-1,2-Dichloroethene	43.0	2.0	ug/kg	50.0		86	65-135			
trans-1,2-Dichloroethene	36.6	2.0	ug/kg	50.0		73	65-135			
1,1-Dichloroethene	39.3	5.0	ug/kg	50.0		79	55-130			
1,3-Dichloropropane	53.7	2.0	ug/kg	50.0		107	80-135			
2,2-Dichloropropane	48.0	2.0	ug/kg	50.0		96	65-140			
1,2-Dichloropropane	44.4	2.0	ug/kg	50.0		89	65-130			
cis-1,3-Dichloropropene	57.9	2.0	ug/kg	50.0		116	75-135			
trans-1,3-Dichloropropene	49.7	2.0	ug/kg	50.0		99	75-145			
1,1-Dichloropropene	50.2	2.0	ug/kg	50.0		100	80-120			
Ethylbenzene	44.8	2.0	ug/kg	50.0		90	70-120			
1,2-Dichloroethane	64.3	2.0	ug/kg	50.0		129	80-140			

TestAmerica Irvine

Sushmitha Reddy
Project Manager

The results pertain only to the samples tested in the laboratory. This report shall not be reproduced, except in full, without written permission from TestAmerica.

TestAmerica
THE LEADER IN ENVIRONMENTAL TESTING

17461 Derian Avenue. Suite 100, Irvine, CA 92614 (949) 261-1022 Fax:(949) 260-3297

Geologica
303 La Jolla Drive
Newport Beach, CA 92663
Attention: Charles Wechsler

Project ID: Eastman Kodak Company
NPECO3/EKC Whittier Warehouse
Report Number: IRG0110

Sampled: 07/01/08
Received: 07/01/08

METHOD BLANK/QC DATA

VOLATILE ORGANICS by GC/MS (EPA 5035/8260B)

Analyte	Result	Reporting Limit	Units	Spike Level	Source Result	%REC	%REC Limits	RPD	RPD Limit	Data Qualifiers
Batch: 8G07007 Extracted: 07/07/08										
LCS Analyzed: 07/07/2008 (8G07007-BS1)										**MNR1**
Hexachlorobutadiene	37.3	5.0	ug/kg	50.0		75	60-135			
Isopropylbenzene	42.3	2.0	ug/kg	50.0		85	55-120			
p-Isopropyltoluene	39.3	2.0	ug/kg	50.0		79	70-120			
Methylene chloride	38.9	20	ug/kg	50.0		78	60-140			
Naphthalene	58.3	5.0	ug/kg	50.0		117	70-160			
n-Propylbenzene	39.0	2.0	ug/kg	50.0		78	60-115			
Styrene	44.1	2.0	ug/kg	50.0		88	70-130			
1,1,1,2-Tetrachloroethane	45.5	5.0	ug/kg	50.0		91	75-130			
1,1,2,2-Tetrachloroethane	54.5	2.0	ug/kg	50.0		109	75-150			
Tetrachloroethene	43.9	2.0	ug/kg	50.0		88	65-130			
Toluene	45.6	2.0	ug/kg	50.0		91	70-120			
1,2,3-Trichlorobenzene	47.8	5.0	ug/kg	50.0		96	75-145			
1,2,4-Trichlorobenzene	44.0	5.0	ug/kg	50.0		88	70-145			
1,1,1-Trichloroethane	48.7	2.0	ug/kg	50.0		97	70-130			
1,1,2-Trichloroethane	54.9	2.0	ug/kg	50.0		110	80-145			
Trichloroethene	47.8	2.0	ug/kg	50.0		96	65-120			
Trichlorofluoromethane	53.4	5.0	ug/kg	50.0		107	60-145			
1,2,3-Trichloropropane	60.7	10	ug/kg	50.0		121	65-150			
1,2,4-Trimethylbenzene	43.4	2.0	ug/kg	50.0		87	65-115			
1,3,5-Trimethylbenzene	42.5	2.0	ug/kg	50.0		85	65-115			
Vinyl chloride	45.7	5.0	ug/kg	50.0		91	45-135			
m,p-Xylenes	85.8	2.0	ug/kg	100		86	65-120			
o-Xylene	44.6	2.0	ug/kg	50.0		89	70-125			
Di-isopropyl Ether (DIPE)	43.4	5.0	ug/kg	50.0		87	75-140			
Ethyl tert-Butyl Ether (ETBE)	47.7	5.0	ug/kg	50.0		95	70-150			
Methyl-tert-butyl Ether (MTBE)	55.8	5.0	ug/kg	50.0		112	75-150			
tert-Amyl Methyl Ether (TAME)	49.3	5.0	ug/kg	50.0		99	75-150			
tert-Butanol (TBA)	248	100	ug/kg	250		99	70-125			
Surrogate: 4-Bromofluorobenzene	*51.4*		*ug/kg*	*50.0*		*103*	*75-120*			
Surrogate: Dibromofluoromethane	*52.2*		*ug/kg*	*50.0*		*104*	*80-135*			
Surrogate: Toluene-d8	*48.0*		*ug/kg*	*50.0*		*96*	*80-120*			

TestAmerica Irvine

Sushmitha Reddy
Project Manager

The results pertain only to the samples tested in the laboratory. This report shall not be reproduced, except in full, without written permission from TestAmerica.

TestAmerica
THE LEADER IN ENVIRONMENTAL TESTING

17461 Derian Avenue. Suite 100, Irvine, CA 92614 (949) 261-1022 Fax:(949) 260-3297

Geologica
303 La Jolla Drive
Newport Beach, CA 92663
Attention: Charles Wechsler

Project ID: Eastman Kodak Company
NPECO3/EKC Whittier Warehouse
Report Number: IRG0110

Sampled: 07/01/08
Received: 07/01/08

METHOD BLANK/QC DATA

VOLATILE ORGANICS by GC/MS (EPA 5035/8260B)

Analyte	Result	Reporting Limit	Units	Spike Level	Source Result	%REC	%REC Limits	RPD	RPD Limit	Data Qualifiers
Batch: 8G07007 Extracted: 07/07/08										
LCS Dup Analyzed: 07/07/2008 (8G07007-BSD1)										**MNR1**
Benzene	41.7	2.0	ug/kg	50.0		83	65-120	1	20	
Bromobenzene	49.6	5.0	ug/kg	50.0		99	70-120	2	20	
Bromochloromethane	51.9	5.0	ug/kg	50.0		104	75-145	2	20	
Bromodichloromethane	52.7	2.0	ug/kg	50.0		105	75-135	6	20	
Bromoform	41.5	5.0	ug/kg	50.0		83	75-135	8	25	
Bromomethane	48.4	5.0	ug/kg	50.0		97	65-140	3	20	
n-Butylbenzene	43.4	5.0	ug/kg	50.0		87	65-115	23	20	*R-7*
tert-Butylbenzene	46.2	5.0	ug/kg	50.0		92	60-110	9	20	
sec-Butylbenzene	44.3	5.0	ug/kg	50.0		89	70-120	14	20	
Carbon tetrachloride	44.3	5.0	ug/kg	50.0		89	65-130	11	20	
Chlorobenzene	45.5	2.0	ug/kg	50.0		91	70-120	1	20	
Chloroethane	45.8	5.0	ug/kg	50.0		92	60-135	1	25	
Chloroform	47.6	2.0	ug/kg	50.0		95	70-140	3	20	
Chloromethane	37.5	5.0	ug/kg	50.0		75	45-135	2	25	
4-Chlorotoluene	46.3	5.0	ug/kg	50.0		93	65-115	6	20	
2-Chlorotoluene	43.9	5.0	ug/kg	50.0		88	60-115	6	20	
1,2-Dibromo-3-chloropropane	69.3	5.0	ug/kg	50.0		139	75-150	7	30	
Dibromochloromethane	49.1	2.0	ug/kg	50.0		98	75-135	7	20	
1,2-Dibromoethane (EDB)	58.5	2.0	ug/kg	50.0		117	85-140	3	20	
Dibromomethane	58.6	2.0	ug/kg	50.0		117	80-145	1	20	
1,2-Dichlorobenzene	48.2	2.0	ug/kg	50.0		96	75-125	4	20	
1,3-Dichlorobenzene	47.0	2.0	ug/kg	50.0		94	70-115	8	20	
1,4-Dichlorobenzene	45.2	2.0	ug/kg	50.0		90	70-120	5	20	
Dichlorodifluoromethane	43.2	5.0	ug/kg	50.0		86	35-160	10	30	
1,1-Dichloroethane	43.8	2.0	ug/kg	50.0		88	65-135	2	20	
cis-1,2-Dichloroethene	41.3	2.0	ug/kg	50.0		83	65-135	4	20	
trans-1,2-Dichloroethene	36.5	2.0	ug/kg	50.0		73	65-135	0	20	
1,1-Dichloroethene	39.7	5.0	ug/kg	50.0		79	55-130	1	20	
1,3-Dichloropropane	53.8	2.0	ug/kg	50.0		108	80-135	0	20	
2,2-Dichloropropane	50.0	2.0	ug/kg	50.0		100	65-140	4	20	
1,2-Dichloropropane	44.0	2.0	ug/kg	50.0		88	65-130	1	20	
cis-1,3-Dichloropropene	58.2	2.0	ug/kg	50.0		116	75-135	1	20	
trans-1,3-Dichloropropene	51.2	2.0	ug/kg	50.0		102	75-145	3	20	
1,1-Dichloropropene	52.1	2.0	ug/kg	50.0		104	80-120	4	20	
Ethylbenzene	46.2	2.0	ug/kg	50.0		92	70-120	3	20	
1,2-Dichloroethane	63.3	2.0	ug/kg	50.0		127	80-140	2	20	

TestAmerica Irvine

Sushmitha Reddy
Project Manager

The results pertain only to the samples tested in the laboratory. This report shall not be reproduced, except in full, without written permission from TestAmerica.

TestAmerica
THE LEADER IN ENVIRONMENTAL TESTING

17461 Derian Avenue. Suite 100, Irvine, CA 92614 (949) 261-1022 Fax:(949) 260-3297

Geologica
303 La Jolla Drive
Newport Beach, CA 92663
Attention: Charles Wechsler

Project ID: Eastman Kodak Company
NPECO3/EKC Whittier Warehouse
Report Number: IRG0110

Sampled: 07/01/08
Received: 07/01/08

METHOD BLANK/QC DATA

VOLATILE ORGANICS by GC/MS (EPA 5035/8260B)

Analyte	Result	Reporting Limit	Units	Spike Level	Source Result	%REC	%REC Limits	RPD	RPD Limit	Data Qualifiers
Batch: 8G07007 Extracted: 07/07/08										
LCS Dup Analyzed: 07/07/2008 (8G07007-BSD1)										**MNR1**
Hexachlorobutadiene	50.0	5.0	ug/kg	50.0		100	60-135	29	20	*R-7*
Isopropylbenzene	45.3	2.0	ug/kg	50.0		91	55-120	7	20	
p-Isopropyltoluene	46.6	2.0	ug/kg	50.0		93	70-120	17	20	
Methylene chloride	39.1	20	ug/kg	50.0		78	60-140	0	20	
Naphthalene	61.2	5.0	ug/kg	50.0		122	70-160	5	25	
n-Propylbenzene	43.7	2.0	ug/kg	50.0		87	60-115	11	20	
Styrene	45.2	2.0	ug/kg	50.0		90	70-130	3	20	
1,1,1,2-Tetrachloroethane	46.2	5.0	ug/kg	50.0		92	75-130	1	20	
1,1,2,2-Tetrachloroethane	56.5	2.0	ug/kg	50.0		113	75-150	4	30	
Tetrachloroethene	46.6	2.0	ug/kg	50.0		93	65-130	6	20	
Toluene	46.1	2.0	ug/kg	50.0		92	70-120	1	20	
1,2,3-Trichlorobenzene	52.9	5.0	ug/kg	50.0		106	75-145	10	20	
1,2,4-Trichlorobenzene	50.1	5.0	ug/kg	50.0		100	70-145	13	20	
1,1,1-Trichloroethane	49.4	2.0	ug/kg	50.0		99	70-130	1	20	
1,1,2-Trichloroethane	54.9	2.0	ug/kg	50.0		110	80-145	0	20	
Trichloroethene	49.0	2.0	ug/kg	50.0		98	65-120	3	20	
Trichlorofluoromethane	56.6	5.0	ug/kg	50.0		113	60-145	6	25	
1,2,3-Trichloropropane	61.1	10	ug/kg	50.0		122	65-150	1	25	
1,2,4-Trimethylbenzene	46.9	2.0	ug/kg	50.0		94	65-115	8	20	
1,3,5-Trimethylbenzene	45.8	2.0	ug/kg	50.0		92	65-115	7	20	
Vinyl chloride	45.0	5.0	ug/kg	50.0		90	45-135	2	25	
m,p-Xylenes	89.3	2.0	ug/kg	100		89	65-120	4	20	
o-Xylene	45.5	2.0	ug/kg	50.0		91	70-125	2	20	
Di-isopropyl Ether (DIPE)	43.2	5.0	ug/kg	50.0		86	75-140	1	20	
Ethyl tert-Butyl Ether (ETBE)	46.7	5.0	ug/kg	50.0		93	70-150	2	20	
Methyl-tert-butyl Ether (MTBE)	55.1	5.0	ug/kg	50.0		110	75-150	1	20	
tert-Amyl Methyl Ether (TAME)	47.7	5.0	ug/kg	50.0		95	75-150	3	20	
tert-Butanol (TBA)	225	100	ug/kg	250		90	70-125	9	20	
Surrogate: 4-Bromofluorobenzene	*51.6*		*ug/kg*	*50.0*		*103*	*75-120*			
Surrogate: Dibromofluoromethane	*52.2*		*ug/kg*	*50.0*		*104*	*80-135*			
Surrogate: Toluene-d8	*48.8*		*ug/kg*	*50.0*		*98*	*80-120*			

TestAmerica Irvine

Sushmitha Reddy
Project Manager

The results pertain only to the samples tested in the laboratory. This report shall not be reproduced, except in full, without written permission from TestAmerica.

TestAmerica
THE LEADER IN ENVIRONMENTAL TESTING

17461 Derian Avenue. Suite 100, Irvine, CA 92614 (949) 261-1022 Fax:(949) 260-3297

Geologica
303 La Jolla Drive
Newport Beach, CA 92663
Attention: Charles Wechsler

Project ID: Eastman Kodak Company
NPECO3/EKC Whittier Warehouse
Report Number: IRG0110

Sampled: 07/01/08
Received: 07/01/08

METHOD BLANK/QC DATA

VOLATILE ORGANICS by GC/MS (EPA 5035/8260B)

Analyte	Result	Reporting Limit	Units	Spike Level	Source Result	%REC	%REC Limits	RPD	RPD Limit	Data Qualifiers
Batch: 8G09014 Extracted: 07/09/08										
Blank Analyzed: 07/09/2008 (8G09014-BLK1)										
Benzene	ND	2.0	ug/kg							
Bromobenzene	ND	5.0	ug/kg							
Bromochloromethane	ND	5.0	ug/kg							
Bromodichloromethane	ND	2.0	ug/kg							
Bromoform	ND	5.0	ug/kg							
Bromomethane	ND	5.0	ug/kg							
n-Butylbenzene	ND	5.0	ug/kg							
tert-Butylbenzene	ND	5.0	ug/kg							
sec-Butylbenzene	ND	5.0	ug/kg							
Carbon tetrachloride	ND	5.0	ug/kg							
Chlorobenzene	ND	2.0	ug/kg							
Chloroethane	ND	5.0	ug/kg							
Chloroform	ND	2.0	ug/kg							
Chloromethane	ND	5.0	ug/kg							
4-Chlorotoluene	ND	5.0	ug/kg							
2-Chlorotoluene	ND	5.0	ug/kg							
1,2-Dibromo-3-chloropropane	ND	5.0	ug/kg							
Dibromochloromethane	ND	2.0	ug/kg							
1,2-Dibromoethane (EDB)	ND	2.0	ug/kg							
Dibromomethane	ND	2.0	ug/kg							
1,2-Dichlorobenzene	ND	2.0	ug/kg							
1,3-Dichlorobenzene	ND	2.0	ug/kg							
1,4-Dichlorobenzene	ND	2.0	ug/kg							
Dichlorodifluoromethane	ND	5.0	ug/kg							
1,1-Dichloroethane	ND	2.0	ug/kg							
cis-1,2-Dichloroethene	ND	2.0	ug/kg							
trans-1,2-Dichloroethene	ND	2.0	ug/kg							
1,1-Dichloroethene	ND	5.0	ug/kg							
1,3-Dichloropropane	ND	2.0	ug/kg							
2,2-Dichloropropane	ND	2.0	ug/kg							
1,2-Dichloropropane	ND	2.0	ug/kg							
cis-1,3-Dichloropropene	ND	2.0	ug/kg							
trans-1,3-Dichloropropene	ND	2.0	ug/kg							
1,1-Dichloropropene	ND	2.0	ug/kg							
Ethylbenzene	ND	2.0	ug/kg							
1,2-Dichloroethane	ND	2.0	ug/kg							

TestAmerica Irvine

Sushmitha Reddy
Project Manager

The results pertain only to the samples tested in the laboratory. This report shall not be reproduced, except in full, without written permission from TestAmerica.

TestAmerica
THE LEADER IN ENVIRONMENTAL TESTING

17461 Derian Avenue. Suite 100, Irvine, CA 92614 (949) 261-1022 Fax:(949) 260-3297

Geologica
303 La Jolla Drive
Newport Beach, CA 92663
Attention: Charles Wechsler

Project ID: Eastman Kodak Company
NPECO3/EKC Whittier Warehouse
Report Number: IRG0110

Sampled: 07/01/08
Received: 07/01/08

METHOD BLANK/QC DATA

VOLATILE ORGANICS by GC/MS (EPA 5035/8260B)

Analyte	Result	Reporting Limit	Units	Spike Level	Source Result	%REC	%REC Limits	RPD	RPD Limit	Data Qualifiers
Batch: 8G09014 Extracted: 07/09/08										
Blank Analyzed: 07/09/2008 (8G09014-BLK1)										
Hexachlorobutadiene	ND	5.0	ug/kg							
Isopropylbenzene	ND	2.0	ug/kg							
p-Isopropyltoluene	ND	2.0	ug/kg							
Methylene chloride	ND	20	ug/kg							
Naphthalene	ND	5.0	ug/kg							
n-Propylbenzene	ND	2.0	ug/kg							
Styrene	ND	2.0	ug/kg							
1,1,1,2-Tetrachloroethane	ND	5.0	ug/kg							
1,1,2,2-Tetrachloroethane	ND	2.0	ug/kg							
Tetrachloroethene	ND	2.0	ug/kg							
Toluene	ND	2.0	ug/kg							
1,2,3-Trichlorobenzene	ND	5.0	ug/kg							
1,2,4-Trichlorobenzene	ND	5.0	ug/kg							
1,1,1-Trichloroethane	ND	2.0	ug/kg							
1,1,2-Trichloroethane	ND	2.0	ug/kg							
Trichloroethene	ND	2.0	ug/kg							
Trichlorofluoromethane	ND	5.0	ug/kg							
1,2,3-Trichloropropane	ND	10	ug/kg							
1,2,4-Trimethylbenzene	ND	2.0	ug/kg							
1,3,5-Trimethylbenzene	ND	2.0	ug/kg							
Vinyl chloride	ND	5.0	ug/kg							
m,p-Xylenes	ND	2.0	ug/kg							
o-Xylene	ND	2.0	ug/kg							
Di-isopropyl Ether (DIPE)	ND	5.0	ug/kg							
Ethyl tert-Butyl Ether (ETBE)	ND	5.0	ug/kg							
Methyl-tert-butyl Ether (MTBE)	ND	5.0	ug/kg							
tert-Amyl Methyl Ether (TAME)	ND	5.0	ug/kg							
tert-Butanol (TBA)	ND	100	ug/kg							
Surrogate: 4-Bromofluorobenzene	*50.4*		*ug/kg*	*50.0*		*101*	*75-120*			
Surrogate: Dibromofluoromethane	*50.7*		*ug/kg*	*50.0*		*101*	*80-135*			
Surrogate: Toluene-d8	*49.7*		*ug/kg*	*50.0*		*99*	*80-120*			

TestAmerica Irvine

Sushmitha Reddy
Project Manager

The results pertain only to the samples tested in the laboratory. This report shall not be reproduced, except in full, without written permission from TestAmerica.

TestAmerica
THE LEADER IN ENVIRONMENTAL TESTING

17461 Derian Avenue. Suite 100, Irvine, CA 92614 (949) 261-1022 Fax:(949) 260-3297

Geologica
303 La Jolla Drive
Newport Beach, CA 92663
Attention: Charles Wechsler

Project ID: Eastman Kodak Company
NPECO3/EKC Whittier Warehouse
Report Number: IRG0110

Sampled: 07/01/08
Received: 07/01/08

METHOD BLANK/QC DATA

VOLATILE ORGANICS by GC/MS (EPA 5035/8260B)

Analyte	Result	Reporting Limit	Units	Spike Level	Source Result	%REC	%REC Limits	RPD	RPD Limit	Data Qualifiers
Batch: 8G09014 Extracted: 07/09/08										
LCS Analyzed: 07/09/2008 (8G09014-BS1)										**MNR1**
Benzene	44.2	2.0	ug/kg	50.0		88	65-120			
Bromobenzene	53.1	5.0	ug/kg	50.0		106	70-120			
Bromochloromethane	56.5	5.0	ug/kg	50.0		113	75-145			
Bromodichloromethane	56.1	2.0	ug/kg	50.0		112	75-135			
Bromoform	49.2	5.0	ug/kg	50.0		98	75-135			
Bromomethane	49.2	5.0	ug/kg	50.0		98	65-140			
n-Butylbenzene	45.0	5.0	ug/kg	50.0		90	65-115			
tert-Butylbenzene	49.5	5.0	ug/kg	50.0		99	60-110			
sec-Butylbenzene	46.5	5.0	ug/kg	50.0		93	70-120			
Carbon tetrachloride	50.7	5.0	ug/kg	50.0		101	65-130			
Chlorobenzene	48.4	2.0	ug/kg	50.0		97	70-120			
Chloroethane	48.9	5.0	ug/kg	50.0		98	60-135			
Chloroform	51.2	2.0	ug/kg	50.0		102	70-140			
Chloromethane	36.4	5.0	ug/kg	50.0		73	45-135			
4-Chlorotoluene	48.8	5.0	ug/kg	50.0		98	65-115			
2-Chlorotoluene	47.3	5.0	ug/kg	50.0		95	60-115			
1,2-Dibromo-3-chloropropane	75.0	5.0	ug/kg	50.0		150	75-150			
Dibromochloromethane	56.5	2.0	ug/kg	50.0		113	75-135			
1,2-Dibromoethane (EDB)	61.6	2.0	ug/kg	50.0		123	85-140			
Dibromomethane	61.6	2.0	ug/kg	50.0		123	80-145			
1,2-Dichlorobenzene	51.8	2.0	ug/kg	50.0		104	75-125			
1,3-Dichlorobenzene	50.0	2.0	ug/kg	50.0		100	70-115			
1,4-Dichlorobenzene	48.4	2.0	ug/kg	50.0		97	70-120			
Dichlorodifluoromethane	46.7	5.0	ug/kg	50.0		93	35-160			
1,1-Dichloroethane	45.9	2.0	ug/kg	50.0		92	65-135			
cis-1,2-Dichloroethene	45.0	2.0	ug/kg	50.0		90	65-135			
trans-1,2-Dichloroethene	39.2	2.0	ug/kg	50.0		78	65-135			
1,1-Dichloroethene	42.7	5.0	ug/kg	50.0		85	55-130			
1,3-Dichloropropane	56.4	2.0	ug/kg	50.0		113	80-135			
2,2-Dichloropropane	52.4	2.0	ug/kg	50.0		105	65-140			
1,2-Dichloropropane	46.6	2.0	ug/kg	50.0		93	65-130			
cis-1,3-Dichloropropene	59.9	2.0	ug/kg	50.0		120	75-135			
trans-1,3-Dichloropropene	52.3	2.0	ug/kg	50.0		105	75-145			
1,1-Dichloropropene	54.2	2.0	ug/kg	50.0		108	80-120			
Ethylbenzene	49.1	2.0	ug/kg	50.0		98	70-120			
1,2-Dichloroethane	63.7	2.0	ug/kg	50.0		127	80-140			

TestAmerica Irvine

Sushmitha Reddy
Project Manager

The results pertain only to the samples tested in the laboratory. This report shall not be reproduced, except in full, without written permission from TestAmerica.

TestAmerica
THE LEADER IN ENVIRONMENTAL TESTING

17461 Derian Avenue. Suite 100, Irvine, CA 92614 (949) 261-1022 Fax:(949) 260-3297

Geologica
303 La Jolla Drive
Newport Beach, CA 92663
Attention: Charles Wechsler

Project ID: Eastman Kodak Company
NPECO3/EKC Whittier Warehouse
Report Number: IRG0110

Sampled: 07/01/08
Received: 07/01/08

METHOD BLANK/QC DATA

VOLATILE ORGANICS by GC/MS (EPA 5035/8260B)

Analyte	Result	Reporting Limit	Units	Spike Level	Source Result	%REC	%REC Limits	RPD	RPD Limit	Data Qualifiers
Batch: 8G09014 Extracted: 07/09/08										
LCS Analyzed: 07/09/2008 (8G09014-BS1)										**MNR1**
Hexachlorobutadiene	51.8	5.0	ug/kg	50.0		104	60-135			
Isopropylbenzene	48.1	2.0	ug/kg	50.0		96	55-120			
p-Isopropyltoluene	49.5	2.0	ug/kg	50.0		99	70-120			
Methylene chloride	43.0	20	ug/kg	50.0		86	60-140			
Naphthalene	63.9	5.0	ug/kg	50.0		128	70-160			
n-Propylbenzene	46.0	2.0	ug/kg	50.0		92	60-115			
Styrene	47.4	2.0	ug/kg	50.0		95	70-130			
1,1,1,2-Tetrachloroethane	53.2	5.0	ug/kg	50.0		106	75-130			
1,1,2,2-Tetrachloroethane	60.7	2.0	ug/kg	50.0		121	75-150			
Tetrachloroethene	51.3	2.0	ug/kg	50.0		103	65-130			
Toluene	48.7	2.0	ug/kg	50.0		97	70-120			
1,2,3-Trichlorobenzene	56.4	5.0	ug/kg	50.0		113	75-145			
1,2,4-Trichlorobenzene	54.1	5.0	ug/kg	50.0		108	70-145			
1,1,1-Trichloroethane	54.6	2.0	ug/kg	50.0		109	70-130			
1,1,2-Trichloroethane	57.1	2.0	ug/kg	50.0		114	80-145			
Trichloroethene	52.8	2.0	ug/kg	50.0		106	65-120			
Trichlorofluoromethane	55.8	5.0	ug/kg	50.0		112	60-145			
1,2,3-Trichloropropane	65.1	10	ug/kg	50.0		130	65-150			
1,2,4-Trimethylbenzene	49.4	2.0	ug/kg	50.0		99	65-115			
1,3,5-Trimethylbenzene	49.1	2.0	ug/kg	50.0		98	65-115			
Vinyl chloride	47.2	5.0	ug/kg	50.0		94	45-135			
m,p-Xylenes	94.9	2.0	ug/kg	100		95	65-120			
o-Xylene	48.6	2.0	ug/kg	50.0		97	70-125			
Di-isopropyl Ether (DIPE)	43.5	5.0	ug/kg	50.0		87	75-140			
Ethyl tert-Butyl Ether (ETBE)	47.7	5.0	ug/kg	50.0		95	70-150			
Methyl-tert-butyl Ether (MTBE)	57.7	5.0	ug/kg	50.0		115	75-150			
tert-Amyl Methyl Ether (TAME)	48.8	5.0	ug/kg	50.0		98	75-150			
tert-Butanol (TBA)	243	100	ug/kg	250		97	70-125			
Surrogate: 4-Bromofluorobenzene	*50.5*		*ug/kg*	*50.0*		*101*	*75-120*			
Surrogate: Dibromofluoromethane	*53.9*		*ug/kg*	*50.0*		*108*	*80-135*			
Surrogate: Toluene-d8	*48.8*		*ug/kg*	*50.0*		*98*	*80-120*			

TestAmerica Irvine

Sushmitha Reddy
Project Manager

The results pertain only to the samples tested in the laboratory. This report shall not be reproduced, except in full, without written permission from TestAmerica.

TestAmerica
THE LEADER IN ENVIRONMENTAL TESTING

17461 Derian Avenue. Suite 100, Irvine, CA 92614 (949) 261-1022 Fax:(949) 260-3297

Geologica
303 La Jolla Drive
Newport Beach, CA 92663
Attention: Charles Wechsler

Project ID: Eastman Kodak Company
NPECO3/EKC Whittier Warehouse
Report Number: IRG0110

Sampled: 07/01/08
Received: 07/01/08

METHOD BLANK/QC DATA

VOLATILE ORGANICS by GC/MS (EPA 5035/8260B)

Analyte	Result	Reporting Limit	Units	Spike Level	Source Result	%REC	%REC Limits	RPD	RPD Limit	Data Qualifiers
Batch: 8G09014 Extracted: 07/09/08										
LCS Dup Analyzed: 07/09/2008 (8G09014-BSD1)										
Benzene	44.7	2.0	ug/kg	50.0		89	65-120	1	20	
Bromobenzene	52.1	5.0	ug/kg	50.0		104	70-120	2	20	
Bromochloromethane	53.4	5.0	ug/kg	50.0		107	75-145	6	20	
Bromodichloromethane	57.7	2.0	ug/kg	50.0		115	75-135	3	20	
Bromoform	49.4	5.0	ug/kg	50.0		99	75-135	0	25	
Bromomethane	48.5	5.0	ug/kg	50.0		97	65-140	2	20	
n-Butylbenzene	44.5	5.0	ug/kg	50.0		89	65-115	1	20	
tert-Butylbenzene	48.5	5.0	ug/kg	50.0		97	60-110	2	20	
sec-Butylbenzene	45.9	5.0	ug/kg	50.0		92	70-120	1	20	
Carbon tetrachloride	52.5	5.0	ug/kg	50.0		105	65-130	4	20	
Chlorobenzene	49.2	2.0	ug/kg	50.0		98	70-120	2	20	
Chloroethane	47.2	5.0	ug/kg	50.0		94	60-135	4	25	
Chloroform	49.9	2.0	ug/kg	50.0		100	70-140	2	20	
Chloromethane	35.9	5.0	ug/kg	50.0		72	45-135	1	25	
4-Chlorotoluene	48.8	5.0	ug/kg	50.0		98	65-115	0	20	
2-Chlorotoluene	46.0	5.0	ug/kg	50.0		92	60-115	3	20	
1,2-Dibromo-3-chloropropane	74.7	5.0	ug/kg	50.0		149	75-150	0	30	
Dibromochloromethane	56.8	2.0	ug/kg	50.0		114	75-135	1	20	
1,2-Dibromoethane (EDB)	60.7	2.0	ug/kg	50.0		121	85-140	2	20	
Dibromomethane	62.2	2.0	ug/kg	50.0		124	80-145	1	20	
1,2-Dichlorobenzene	50.8	2.0	ug/kg	50.0		102	75-125	2	20	
1,3-Dichlorobenzene	49.3	2.0	ug/kg	50.0		99	70-115	1	20	
1,4-Dichlorobenzene	48.6	2.0	ug/kg	50.0		97	70-120	0	20	
Dichlorodifluoromethane	45.3	5.0	ug/kg	50.0		91	35-160	3	30	
1,1-Dichloroethane	44.6	2.0	ug/kg	50.0		89	65-135	3	20	
cis-1,2-Dichloroethene	43.9	2.0	ug/kg	50.0		88	65-135	3	20	
trans-1,2-Dichloroethene	38.0	2.0	ug/kg	50.0		76	65-135	3	20	
1,1-Dichloroethene	41.8	5.0	ug/kg	50.0		84	55-130	2	20	
1,3-Dichloropropane	55.2	2.0	ug/kg	50.0		110	80-135	2	20	
2,2-Dichloropropane	46.1	2.0	ug/kg	50.0		92	65-140	13	20	
1,2-Dichloropropane	47.4	2.0	ug/kg	50.0		95	65-130	2	20	
cis-1,3-Dichloropropene	61.0	2.0	ug/kg	50.0		122	75-135	2	20	
trans-1,3-Dichloropropene	52.4	2.0	ug/kg	50.0		105	75-145	0	20	
1,1-Dichloropropene	55.5	2.0	ug/kg	50.0		111	80-120	2	20	
Ethylbenzene	49.3	2.0	ug/kg	50.0		99	70-120	1	20	
1,2-Dichloroethane	65.3	2.0	ug/kg	50.0		131	80-140	2	20	

TestAmerica Irvine

Sushmitha Reddy
Project Manager

The results pertain only to the samples tested in the laboratory. This report shall not be reproduced, except in full, without written permission from TestAmerica.

TestAmerica
THE LEADER IN ENVIRONMENTAL TESTING

17461 Derian Avenue. Suite 100, Irvine, CA 92614 (949) 261-1022 Fax:(949) 260-3297

Geologica
303 La Jolla Drive
Newport Beach, CA 92663
Attention: Charles Wechsler

Project ID: Eastman Kodak Company
NPECO3/EKC Whittier Warehouse
Report Number: IRG0110

Sampled: 07/01/08
Received: 07/01/08

METHOD BLANK/QC DATA

VOLATILE ORGANICS by GC/MS (EPA 5035/8260B)

Analyte	Result	Reporting Limit	Units	Spike Level	Source Result	%REC	%REC Limits	RPD	RPD Limit	Data Qualifiers
Batch: 8G09014 Extracted: 07/09/08										
LCS Dup Analyzed: 07/09/2008 (8G09014-BSD1)										
Hexachlorobutadiene	52.3	5.0	ug/kg	50.0		105	60-135	1	20	
Isopropylbenzene	47.6	2.0	ug/kg	50.0		95	55-120	1	20	
p-Isopropyltoluene	48.4	2.0	ug/kg	50.0		97	70-120	2	20	
Methylene chloride	42.1	20	ug/kg	50.0		84	60-140	2	20	
Naphthalene	62.9	5.0	ug/kg	50.0		126	70-160	1	25	
n-Propylbenzene	45.5	2.0	ug/kg	50.0		91	60-115	1	20	
Styrene	46.6	2.0	ug/kg	50.0		93	70-130	2	20	
1,1,1,2-Tetrachloroethane	54.7	5.0	ug/kg	50.0		109	75-130	3	20	
1,1,2,2-Tetrachloroethane	59.1	2.0	ug/kg	50.0		118	75-150	3	30	
Tetrachloroethene	50.9	2.0	ug/kg	50.0		102	65-130	1	20	
Toluene	49.3	2.0	ug/kg	50.0		99	70-120	1	20	
1,2,3-Trichlorobenzene	56.1	5.0	ug/kg	50.0		112	75-145	1	20	
1,2,4-Trichlorobenzene	54.4	5.0	ug/kg	50.0		109	70-145	1	20	
1,1,1-Trichloroethane	52.8	2.0	ug/kg	50.0		106	70-130	3	20	
1,1,2-Trichloroethane	58.3	2.0	ug/kg	50.0		117	80-145	2	20	
Trichloroethene	52.8	2.0	ug/kg	50.0		106	65-120	0	20	
Trichlorofluoromethane	54.4	5.0	ug/kg	50.0		109	60-145	3	25	
1,2,3-Trichloropropane	64.5	10	ug/kg	50.0		129	65-150	1	25	
1,2,4-Trimethylbenzene	48.7	2.0	ug/kg	50.0		97	65-115	1	20	
1,3,5-Trimethylbenzene	48.4	2.0	ug/kg	50.0		97	65-115	1	20	
Vinyl chloride	45.7	5.0	ug/kg	50.0		91	45-135	3	25	
m,p-Xylenes	95.1	2.0	ug/kg	100		95	65-120	0	20	
o-Xylene	48.3	2.0	ug/kg	50.0		97	70-125	1	20	
Di-isopropyl Ether (DIPE)	42.5	5.0	ug/kg	50.0		85	75-140	2	20	
Ethyl tert-Butyl Ether (ETBE)	45.0	5.0	ug/kg	50.0		90	70-150	6	20	
Methyl-tert-butyl Ether (MTBE)	54.9	5.0	ug/kg	50.0		110	75-150	5	20	
tert-Amyl Methyl Ether (TAME)	44.7	5.0	ug/kg	50.0		89	75-150	9	20	
tert-Butanol (TBA)	243	100	ug/kg	250		97	70-125	0	20	
Surrogate: 4-Bromofluorobenzene	*51.3*		*ug/kg*	*50.0*		*103*	*75-120*			
Surrogate: Dibromofluoromethane	*52.4*		*ug/kg*	*50.0*		*105*	*80-135*			
Surrogate: Toluene-d8	*49.9*		*ug/kg*	*50.0*		*100*	*80-120*			

TestAmerica Irvine

Sushmitha Reddy
Project Manager

The results pertain only to the samples tested in the laboratory. This report shall not be reproduced, except in full, without written permission from TestAmerica.

TestAmerica
THE LEADER IN ENVIRONMENTAL TESTING

17461 Derian Avenue. Suite 100, Irvine, CA 92614 (949) 261-1022 Fax:(949) 260-3297

Geologica
303 La Jolla Drive
Newport Beach, CA 92663
Attention: Charles Wechsler

Project ID: Eastman Kodak Company
NPECO3/EKC Whittier Warehouse
Report Number: IRG0110

Sampled: 07/01/08
Received: 07/01/08

METHOD BLANK/QC DATA

VOLATILE ORGANICS by GC/MS (EPA 5035/8260B)

Analyte	Result	Reporting Limit	Units	Spike Level	Source Result	%REC	%REC Limits	RPD	RPD Limit	Data Qualifiers
Batch: 8G14018 Extracted: 07/14/08										
Blank Analyzed: 07/14/2008 (8G14018-BLK1)										
Benzene	ND	2.0	ug/kg							
Bromobenzene	ND	5.0	ug/kg							
Bromochloromethane	ND	5.0	ug/kg							
Bromodichloromethane	ND	2.0	ug/kg							
Bromoform	ND	5.0	ug/kg							
Bromomethane	ND	5.0	ug/kg							
n-Butylbenzene	ND	5.0	ug/kg							
tert-Butylbenzene	ND	5.0	ug/kg							
sec-Butylbenzene	ND	5.0	ug/kg							
Carbon tetrachloride	ND	5.0	ug/kg							
Chlorobenzene	ND	2.0	ug/kg							
Chloroethane	ND	5.0	ug/kg							
Chloroform	ND	2.0	ug/kg							
Chloromethane	ND	5.0	ug/kg							
4-Chlorotoluene	ND	5.0	ug/kg							
2-Chlorotoluene	ND	5.0	ug/kg							
1,2-Dibromo-3-chloropropane	ND	5.0	ug/kg							
Dibromochloromethane	ND	2.0	ug/kg							
1,2-Dibromoethane (EDB)	ND	2.0	ug/kg							
Dibromomethane	ND	2.0	ug/kg							
1,2-Dichlorobenzene	ND	2.0	ug/kg							
1,3-Dichlorobenzene	ND	2.0	ug/kg							
1,4-Dichlorobenzene	ND	2.0	ug/kg							
Dichlorodifluoromethane	ND	5.0	ug/kg							
1,1-Dichloroethane	ND	2.0	ug/kg							
cis-1,2-Dichloroethene	ND	2.0	ug/kg							
trans-1,2-Dichloroethene	ND	2.0	ug/kg							
1,1-Dichloroethene	ND	5.0	ug/kg							
1,3-Dichloropropane	ND	2.0	ug/kg							
2,2-Dichloropropane	ND	2.0	ug/kg							
1,2-Dichloropropane	ND	2.0	ug/kg							
cis-1,3-Dichloropropene	ND	2.0	ug/kg							
trans-1,3-Dichloropropene	ND	2.0	ug/kg							
1,1-Dichloropropene	ND	2.0	ug/kg							
Ethylbenzene	ND	2.0	ug/kg							
1,2-Dichloroethane	ND	2.0	ug/kg							

TestAmerica Irvine

Sushmitha Reddy
Project Manager

The results pertain only to the samples tested in the laboratory. This report shall not be reproduced, except in full, without written permission from TestAmerica.

TestAmerica
THE LEADER IN ENVIRONMENTAL TESTING

17461 Derian Avenue. Suite 100, Irvine, CA 92614 (949) 261-1022 Fax:(949) 260-3297

Geologica
303 La Jolla Drive
Newport Beach, CA 92663
Attention: Charles Wechsler

Project ID: Eastman Kodak Company
NPECO3/EKC Whittier Warehouse
Report Number: IRG0110

Sampled: 07/01/08
Received: 07/01/08

METHOD BLANK/QC DATA

VOLATILE ORGANICS by GC/MS (EPA 5035/8260B)

Analyte	Result	Reporting Limit	Units	Spike Level	Source Result	%REC	%REC Limits	RPD	RPD Limit	Data Qualifiers
Batch: 8G14018 Extracted: 07/14/08										
Blank Analyzed: 07/14/2008 (8G14018-BLK1)										
Hexachlorobutadiene	ND	5.0	ug/kg							
Isopropylbenzene	ND	2.0	ug/kg							
p-Isopropyltoluene	ND	2.0	ug/kg							
Methylene chloride	ND	20	ug/kg							
Naphthalene	ND	5.0	ug/kg							
n-Propylbenzene	ND	2.0	ug/kg							
Styrene	ND	2.0	ug/kg							
1,1,1,2-Tetrachloroethane	ND	5.0	ug/kg							
1,1,2,2-Tetrachloroethane	ND	2.0	ug/kg							
Tetrachloroethene	ND	2.0	ug/kg							
Toluene	ND	2.0	ug/kg							
1,2,3-Trichlorobenzene	ND	5.0	ug/kg							
1,2,4-Trichlorobenzene	ND	5.0	ug/kg							
1,1,1-Trichloroethane	ND	2.0	ug/kg							
1,1,2-Trichloroethane	ND	2.0	ug/kg							
Trichloroethene	ND	2.0	ug/kg							
Trichlorofluoromethane	ND	5.0	ug/kg							
1,2,3-Trichloropropane	ND	10	ug/kg							
1,2,4-Trimethylbenzene	ND	2.0	ug/kg							
1,3,5-Trimethylbenzene	ND	2.0	ug/kg							
Vinyl chloride	ND	5.0	ug/kg							
m,p-Xylenes	ND	2.0	ug/kg							
o-Xylene	ND	2.0	ug/kg							
Di-isopropyl Ether (DIPE)	ND	5.0	ug/kg							
Ethyl tert-Butyl Ether (ETBE)	ND	5.0	ug/kg							
Methyl-tert-butyl Ether (MTBE)	ND	5.0	ug/kg							
tert-Amyl Methyl Ether (TAME)	ND	5.0	ug/kg							
tert-Butanol (TBA)	ND	100	ug/kg							
Surrogate: 4-Bromofluorobenzene	*45.2*		*ug/kg*	*50.0*		*90*	*75-120*			
Surrogate: Dibromofluoromethane	*50.3*		*ug/kg*	*50.0*		*101*	*80-135*			
Surrogate: Toluene-d8	*49.4*		*ug/kg*	*50.0*		*99*	*80-120*			

TestAmerica Irvine

Sushmitha Reddy
Project Manager

The results pertain only to the samples tested in the laboratory. This report shall not be reproduced, except in full, without written permission from TestAmerica.

TestAmerica
THE LEADER IN ENVIRONMENTAL TESTING

17461 Derian Avenue. Suite 100, Irvine, CA 92614 (949) 261-1022 Fax:(949) 260-3297

Geologica
303 La Jolla Drive
Newport Beach, CA 92663
Attention: Charles Wechsler

Project ID: Eastman Kodak Company
NPECO3/EKC Whittier Warehouse
Report Number: IRG0110

Sampled: 07/01/08
Received: 07/01/08

METHOD BLANK/QC DATA

VOLATILE ORGANICS by GC/MS (EPA 5035/8260B)

Analyte	Result	Reporting Limit	Units	Spike Level	Source Result	%REC	%REC Limits	RPD	RPD Limit	Data Qualifiers
Batch: 8G14018 Extracted: 07/14/08										
LCS Analyzed: 07/14/2008 (8G14018-BS1)										**MNR1**
Benzene	53.7	2.0	ug/kg	50.0		107	65-120			
Bromobenzene	55.5	5.0	ug/kg	50.0		111	70-120			
Bromochloromethane	61.0	5.0	ug/kg	50.0		122	75-145			
Bromodichloromethane	55.0	2.0	ug/kg	50.0		110	75-135			
Bromoform	55.4	5.0	ug/kg	50.0		111	75-135			
Bromomethane	53.2	5.0	ug/kg	50.0		106	65-140			
n-Butylbenzene	53.0	5.0	ug/kg	50.0		106	65-115			
tert-Butylbenzene	53.2	5.0	ug/kg	50.0		106	60-110			
sec-Butylbenzene	56.7	5.0	ug/kg	50.0		113	70-120			
Carbon tetrachloride	49.9	5.0	ug/kg	50.0		100	65-130			
Chlorobenzene	50.3	2.0	ug/kg	50.0		101	70-120			
Chloroethane	53.8	5.0	ug/kg	50.0		108	60-135			
Chloroform	52.7	2.0	ug/kg	50.0		105	70-140			
Chloromethane	47.8	5.0	ug/kg	50.0		96	45-135			
4-Chlorotoluene	53.7	5.0	ug/kg	50.0		107	65-115			
2-Chlorotoluene	52.4	5.0	ug/kg	50.0		105	60-115			
1,2-Dibromo-3-chloropropane	73.2	5.0	ug/kg	50.0		146	75-150			
Dibromochloromethane	59.5	2.0	ug/kg	50.0		119	75-135			
1,2-Dibromoethane (EDB)	61.5	2.0	ug/kg	50.0		123	85-140			
Dibromomethane	60.2	2.0	ug/kg	50.0		120	80-145			
1,2-Dichlorobenzene	56.6	2.0	ug/kg	50.0		113	75-125			
1,3-Dichlorobenzene	52.9	2.0	ug/kg	50.0		106	70-115			
1,4-Dichlorobenzene	52.1	2.0	ug/kg	50.0		104	70-120			
Dichlorodifluoromethane	49.9	5.0	ug/kg	50.0		100	35-160			
1,1-Dichloroethane	52.0	2.0	ug/kg	50.0		104	65-135			
cis-1,2-Dichloroethene	56.9	2.0	ug/kg	50.0		114	65-135			
trans-1,2-Dichloroethene	48.6	2.0	ug/kg	50.0		97	65-135			
1,1-Dichloroethene	49.3	5.0	ug/kg	50.0		99	55-130			
1,3-Dichloropropane	61.7	2.0	ug/kg	50.0		123	80-135			
2,2-Dichloropropane	55.7	2.0	ug/kg	50.0		111	65-140			
1,2-Dichloropropane	56.3	2.0	ug/kg	50.0		113	65-130			
cis-1,3-Dichloropropene	72.8	2.0	ug/kg	50.0		146	75-135			*L*
trans-1,3-Dichloropropene	61.3	2.0	ug/kg	50.0		123	75-145			
1,1-Dichloropropene	55.0	2.0	ug/kg	50.0		110	80-120			
Ethylbenzene	54.9	2.0	ug/kg	50.0		110	70-120			
1,2-Dichloroethane	57.7	2.0	ug/kg	50.0		115	80-140			

TestAmerica Irvine

Sushmitha Reddy
Project Manager

The results pertain only to the samples tested in the laboratory. This report shall not be reproduced, except in full, without written permission from TestAmerica.

TestAmerica
THE LEADER IN ENVIRONMENTAL TESTING

17461 Derian Avenue. Suite 100, Irvine, CA 92614 (949) 261-1022 Fax:(949) 260-3297

Geologica
303 La Jolla Drive
Newport Beach, CA 92663
Attention: Charles Wechsler

Project ID: Eastman Kodak Company
NPECO3/EKC Whittier Warehouse
Report Number: IRG0110

Sampled: 07/01/08
Received: 07/01/08

METHOD BLANK/QC DATA

VOLATILE ORGANICS by GC/MS (EPA 5035/8260B)

Analyte	Result	Reporting Limit	Units	Spike Level	Source Result	%REC	%REC Limits	RPD	RPD Limit	Data Qualifiers
Batch: 8G14018 Extracted: 07/14/08										
LCS Analyzed: 07/14/2008 (8G14018-BS1)										**MNR1**
Hexachlorobutadiene	46.6	5.0	ug/kg	50.0		93	60-135			
Isopropylbenzene	54.4	2.0	ug/kg	50.0		109	55-120			
p-Isopropyltoluene	55.3	2.0	ug/kg	50.0		111	70-120			
Methylene chloride	53.8	20	ug/kg	50.0		108	60-140			
Naphthalene	74.8	5.0	ug/kg	50.0		150	70-160			
n-Propylbenzene	58.2	2.0	ug/kg	50.0		116	60-115			*L*
Styrene	52.3	2.0	ug/kg	50.0		105	70-130			
1,1,1,2-Tetrachloroethane	53.6	5.0	ug/kg	50.0		107	75-130			
1,1,2,2-Tetrachloroethane	69.9	2.0	ug/kg	50.0		140	75-150			
Tetrachloroethene	49.1	2.0	ug/kg	50.0		98	65-130			
Toluene	58.4	2.0	ug/kg	50.0		117	70-120			
1,2,3-Trichlorobenzene	55.9	5.0	ug/kg	50.0		112	75-145			
1,2,4-Trichlorobenzene	55.7	5.0	ug/kg	50.0		111	70-145			
1,1,1-Trichloroethane	52.8	2.0	ug/kg	50.0		106	70-130			
1,1,2-Trichloroethane	64.4	2.0	ug/kg	50.0		129	80-145			
Trichloroethene	52.8	2.0	ug/kg	50.0		106	65-120			
Trichlorofluoromethane	49.9	5.0	ug/kg	50.0		100	60-145			
1,2,3-Trichloropropane	71.4	10	ug/kg	50.0		143	65-150			
1,2,4-Trimethylbenzene	54.6	2.0	ug/kg	50.0		109	65-115			
1,3,5-Trimethylbenzene	54.2	2.0	ug/kg	50.0		108	65-115			
Vinyl chloride	51.5	5.0	ug/kg	50.0		103	45-135			
m,p-Xylenes	105	2.0	ug/kg	100		105	65-120			
o-Xylene	54.7	2.0	ug/kg	50.0		109	70-125			
Di-isopropyl Ether (DIPE)	63.8	5.0	ug/kg	50.0		128	75-140			
Ethyl tert-Butyl Ether (ETBE)	67.1	5.0	ug/kg	50.0		134	70-150			
Methyl-tert-butyl Ether (MTBE)	66.7	5.0	ug/kg	50.0		133	75-150			
tert-Amyl Methyl Ether (TAME)	70.8	5.0	ug/kg	50.0		142	75-150			
tert-Butanol (TBA)	279	100	ug/kg	250		112	70-125			
Surrogate: 4-Bromofluorobenzene	*46.7*		*ug/kg*	*50.0*		*93*	*75-120*			
Surrogate: Dibromofluoromethane	*51.9*		*ug/kg*	*50.0*		*104*	*80-135*			
Surrogate: Toluene-d8	*50.3*		*ug/kg*	*50.0*		*101*	*80-120*			

TestAmerica Irvine

Sushmitha Reddy
Project Manager

The results pertain only to the samples tested in the laboratory. This report shall not be reproduced, except in full, without written permission from TestAmerica.

TestAmerica
THE LEADER IN ENVIRONMENTAL TESTING

17461 Derian Avenue. Suite 100, Irvine, CA 92614 (949) 261-1022 Fax:(949) 260-3297

Geologica
303 La Jolla Drive
Newport Beach, CA 92663
Attention: Charles Wechsler

Project ID: Eastman Kodak Company
NPECO3/EKC Whittier Warehouse
Report Number: IRG0110

Sampled: 07/01/08
Received: 07/01/08

METHOD BLANK/QC DATA

VOLATILE ORGANICS by GC/MS (EPA 5035/8260B)

Analyte	Result	Reporting Limit	Units	Spike Level	Source Result	%REC	%REC Limits	RPD	RPD Limit	Data Qualifiers
Batch: 8G14018 Extracted: 07/14/08										
LCS Dup Analyzed: 07/14/2008 (8G14018-BSD1)										
Benzene	54.7	2.0	ug/kg	50.0		109	65-120	2	20	
Bromobenzene	57.2	5.0	ug/kg	50.0		114	70-120	3	20	
Bromochloromethane	60.7	5.0	ug/kg	50.0		121	75-145	1	20	
Bromodichloromethane	55.9	2.0	ug/kg	50.0		112	75-135	2	20	
Bromoform	55.0	5.0	ug/kg	50.0		110	75-135	1	25	
Bromomethane	51.1	5.0	ug/kg	50.0		102	65-140	4	20	
n-Butylbenzene	55.9	5.0	ug/kg	50.0		112	65-115	5	20	
tert-Butylbenzene	58.6	5.0	ug/kg	50.0		117	60-110	10	20	*L*
sec-Butylbenzene	57.1	5.0	ug/kg	50.0		114	70-120	1	20	
Carbon tetrachloride	51.6	5.0	ug/kg	50.0		103	65-130	3	20	
Chlorobenzene	52.3	2.0	ug/kg	50.0		105	70-120	4	20	
Chloroethane	55.8	5.0	ug/kg	50.0		112	60-135	4	25	
Chloroform	51.8	2.0	ug/kg	50.0		104	70-140	2	20	
Chloromethane	49.9	5.0	ug/kg	50.0		100	45-135	4	25	
4-Chlorotoluene	57.7	5.0	ug/kg	50.0		115	65-115	7	20	
2-Chlorotoluene	55.1	5.0	ug/kg	50.0		110	60-115	5	20	
1,2-Dibromo-3-chloropropane	77.5	5.0	ug/kg	50.0		155	75-150	6	30	*L*
Dibromochloromethane	58.9	2.0	ug/kg	50.0		118	75-135	1	20	
1,2-Dibromoethane (EDB)	61.2	2.0	ug/kg	50.0		122	85-140	1	20	
Dibromomethane	63.3	2.0	ug/kg	50.0		127	80-145	5	20	
1,2-Dichlorobenzene	58.2	2.0	ug/kg	50.0		116	75-125	3	20	
1,3-Dichlorobenzene	54.1	2.0	ug/kg	50.0		108	70-115	2	20	
1,4-Dichlorobenzene	52.1	2.0	ug/kg	50.0		104	70-120	0	20	
Dichlorodifluoromethane	51.6	5.0	ug/kg	50.0		103	35-160	3	30	
1,1-Dichloroethane	54.3	2.0	ug/kg	50.0		109	65-135	4	20	
cis-1,2-Dichloroethene	56.0	2.0	ug/kg	50.0		112	65-135	2	20	
trans-1,2-Dichloroethene	49.4	2.0	ug/kg	50.0		99	65-135	2	20	
1,1-Dichloroethene	48.8	5.0	ug/kg	50.0		98	55-130	1	20	
1,3-Dichloropropane	62.8	2.0	ug/kg	50.0		126	80-135	2	20	
2,2-Dichloropropane	53.0	2.0	ug/kg	50.0		106	65-140	5	20	
1,2-Dichloropropane	55.7	2.0	ug/kg	50.0		111	65-130	1	20	
cis-1,3-Dichloropropene	71.2	2.0	ug/kg	50.0		142	75-135	2	20	*L*
trans-1,3-Dichloropropene	62.2	2.0	ug/kg	50.0		124	75-145	1	20	
1,1-Dichloropropene	55.2	2.0	ug/kg	50.0		110	80-120	0	20	
Ethylbenzene	53.2	2.0	ug/kg	50.0		106	70-120	3	20	
1,2-Dichloroethane	57.3	2.0	ug/kg	50.0		115	80-140	1	20	

TestAmerica Irvine

Sushmitha Reddy
Project Manager

The results pertain only to the samples tested in the laboratory. This report shall not be reproduced, except in full, without written permission from TestAmerica.

TestAmerica
THE LEADER IN ENVIRONMENTAL TESTING

17461 Derian Avenue. Suite 100, Irvine, CA 92614 (949) 261-1022 Fax:(949) 260-3297

Geologica
303 La Jolla Drive
Newport Beach, CA 92663
Attention: Charles Wechsler

Project ID: Eastman Kodak Company
NPECO3/EKC Whittier Warehouse
Report Number: IRG0110

Sampled: 07/01/08
Received: 07/01/08

METHOD BLANK/QC DATA

VOLATILE ORGANICS by GC/MS (EPA 5035/8260B)

Analyte	Result	Reporting Limit	Units	Spike Level	Source Result	%REC	%REC Limits	RPD	RPD Limit	Data Qualifiers
Batch: 8G14018 Extracted: 07/14/08										
LCS Dup Analyzed: 07/14/2008 (8G14018-BSD1)										
Hexachlorobutadiene	49.1	5.0	ug/kg	50.0		98	60-135	5	20	
Isopropylbenzene	56.4	2.0	ug/kg	50.0		113	55-120	4	20	
p-Isopropyltoluene	54.7	2.0	ug/kg	50.0		109	70-120	1	20	
Methylene chloride	54.5	20	ug/kg	50.0		109	60-140	1	20	
Naphthalene	78.6	5.0	ug/kg	50.0		157	70-160	5	25	
n-Propylbenzene	60.7	2.0	ug/kg	50.0		121	60-115	4	20	*L*
Styrene	50.9	2.0	ug/kg	50.0		102	70-130	3	20	
1,1,1,2-Tetrachloroethane	54.5	5.0	ug/kg	50.0		109	75-130	2	20	
1,1,2,2-Tetrachloroethane	74.5	2.0	ug/kg	50.0		149	75-150	6	30	
Tetrachloroethene	48.4	2.0	ug/kg	50.0		97	65-130	1	20	
Toluene	59.2	2.0	ug/kg	50.0		118	70-120	1	20	
1,2,3-Trichlorobenzene	58.3	5.0	ug/kg	50.0		117	75-145	4	20	
1,2,4-Trichlorobenzene	55.4	5.0	ug/kg	50.0		111	70-145	1	20	
1,1,1-Trichloroethane	53.1	2.0	ug/kg	50.0		106	70-130	1	20	
1,1,2-Trichloroethane	66.1	2.0	ug/kg	50.0		132	80-145	3	20	
Trichloroethene	54.4	2.0	ug/kg	50.0		109	65-120	3	20	
Trichlorofluoromethane	49.3	5.0	ug/kg	50.0		99	60-145	1	25	
1,2,3-Trichloropropane	76.4	10	ug/kg	50.0		153	65-150	7	25	*L*
1,2,4-Trimethylbenzene	58.9	2.0	ug/kg	50.0		118	65-115	8	20	*L*
1,3,5-Trimethylbenzene	56.1	2.0	ug/kg	50.0		112	65-115	3	20	
Vinyl chloride	53.4	5.0	ug/kg	50.0		107	45-135	4	25	
m,p-Xylenes	107	2.0	ug/kg	100		107	65-120	2	20	
o-Xylene	54.8	2.0	ug/kg	50.0		110	70-125	0	20	
Di-isopropyl Ether (DIPE)	63.2	5.0	ug/kg	50.0		126	75-140	1	20	
Ethyl tert-Butyl Ether (ETBE)	64.9	5.0	ug/kg	50.0		130	70-150	3	20	
Methyl-tert-butyl Ether (MTBE)	66.4	5.0	ug/kg	50.0		133	75-150	1	20	
tert-Amyl Methyl Ether (TAME)	70.8	5.0	ug/kg	50.0		142	75-150	0	20	
tert-Butanol (TBA)	275	100	ug/kg	250		110	70-125	1	20	
Surrogate: 4-Bromofluorobenzene	*46.4*		*ug/kg*	*50.0*		*93*	*75-120*			
Surrogate: Dibromofluoromethane	*51.2*		*ug/kg*	*50.0*		*102*	*80-135*			
Surrogate: Toluene-d8	*50.0*		*ug/kg*	*50.0*		*100*	*80-120*			

TestAmerica Irvine

Sushmitha Reddy
Project Manager

The results pertain only to the samples tested in the laboratory. This report shall not be reproduced, except in full, without written permission from TestAmerica.

TestAmerica
THE LEADER IN ENVIRONMENTAL TESTING

17461 Derian Avenue. Suite 100, Irvine, CA 92614 (949) 261-1022 Fax:(949) 260-3297

Geologica
303 La Jolla Drive
Newport Beach, CA 92663
Attention: Charles Wechsler

Project ID: Eastman Kodak Company
NPECO3/EKC Whittier Warehouse
Report Number: IRG0110

Sampled: 07/01/08
Received: 07/01/08

METHOD BLANK/QC DATA

VOLATILE ORGANICS with OXYGENATES by GC/MS (EPA 8260B)

Analyte	Result	Reporting Limit	Units	Spike Level	Source Result	%REC	%REC Limits	RPD	RPD Limit	Data Qualifiers
Batch: 8G02010 Extracted: 07/02/08										
Blank Analyzed: 07/02/2008 (8G02010-BLK1)										
Benzene	ND	2.0	ug/l							
Bromobenzene	ND	5.0	ug/l							
Bromochloromethane	ND	5.0	ug/l							
Bromodichloromethane	ND	2.0	ug/l							
Bromoform	ND	5.0	ug/l							
Bromomethane	ND	5.0	ug/l							
n-Butylbenzene	ND	5.0	ug/l							
tert-Butylbenzene	ND	5.0	ug/l							
sec-Butylbenzene	ND	5.0	ug/l							
Carbon tetrachloride	ND	5.0	ug/l							
Chlorobenzene	ND	2.0	ug/l							
Chloroethane	ND	5.0	ug/l							
Chloroform	ND	2.0	ug/l							
Chloromethane	ND	5.0	ug/l							
4-Chlorotoluene	ND	5.0	ug/l							
2-Chlorotoluene	ND	5.0	ug/l							
1,2-Dibromo-3-chloropropane	ND	5.0	ug/l							
Dibromochloromethane	ND	2.0	ug/l							
1,2-Dibromoethane (EDB)	ND	2.0	ug/l							
Dibromomethane	ND	2.0	ug/l							
1,2-Dichlorobenzene	ND	2.0	ug/l							
1,3-Dichlorobenzene	ND	2.0	ug/l							
1,4-Dichlorobenzene	ND	2.0	ug/l							
Dichlorodifluoromethane	ND	5.0	ug/l							
1,1-Dichloroethane	ND	2.0	ug/l							
cis-1,2-Dichloroethene	ND	2.0	ug/l							
trans-1,2-Dichloroethene	ND	2.0	ug/l							
1,1-Dichloroethene	ND	5.0	ug/l							
1,3-Dichloropropane	ND	2.0	ug/l							
2,2-Dichloropropane	ND	2.0	ug/l							
1,2-Dichloropropane	ND	2.0	ug/l							
cis-1,3-Dichloropropene	ND	2.0	ug/l							
trans-1,3-Dichloropropene	ND	2.0	ug/l							
1,1-Dichloropropene	ND	2.0	ug/l							
Ethylbenzene	ND	2.0	ug/l							
1,2-Dichloroethane	ND	2.0	ug/l							

TestAmerica Irvine

Sushmitha Reddy
Project Manager

The results pertain only to the samples tested in the laboratory. This report shall not be reproduced, except in full, without written permission from TestAmerica.

TestAmerica
THE LEADER IN ENVIRONMENTAL TESTING

17461 Derian Avenue. Suite 100, Irvine, CA 92614 (949) 261-1022 Fax:(949) 260-3297

Geologica
303 La Jolla Drive
Newport Beach, CA 92663
Attention: Charles Wechsler

Project ID: Eastman Kodak Company
NPECO3/EKC Whittier Warehouse
Report Number: IRG0110

Sampled: 07/01/08
Received: 07/01/08

METHOD BLANK/QC DATA

VOLATILE ORGANICS with OXYGENATES by GC/MS (EPA 8260B)

Analyte	Result	Reporting Limit	Units	Spike Level	Source Result	%REC	%REC Limits	RPD	RPD Limit	Data Qualifiers
Batch: 8G02010 Extracted: 07/02/08										
Blank Analyzed: 07/02/2008 (8G02010-BLK1)										
Hexachlorobutadiene	ND	5.0	ug/l							
Isopropylbenzene	ND	2.0	ug/l							
p-Isopropyltoluene	ND	2.0	ug/l							
Methylene chloride	ND	5.0	ug/l							
Naphthalene	ND	5.0	ug/l							
n-Propylbenzene	ND	2.0	ug/l							
Styrene	ND	2.0	ug/l							
1,1,1,2-Tetrachloroethane	ND	5.0	ug/l							
1,1,2,2-Tetrachloroethane	ND	2.0	ug/l							
Tetrachloroethene	ND	2.0	ug/l							
Toluene	ND	2.0	ug/l							
1,2,3-Trichlorobenzene	ND	5.0	ug/l							
1,2,4-Trichlorobenzene	ND	5.0	ug/l							
1,1,1-Trichloroethane	ND	2.0	ug/l							
1,1,2-Trichloroethane	ND	2.0	ug/l							
Trichloroethene	ND	2.0	ug/l							
Trichlorofluoromethane	ND	5.0	ug/l							
1,2,3-Trichloropropane	ND	10	ug/l							
1,2,4-Trimethylbenzene	ND	2.0	ug/l							
1,3,5-Trimethylbenzene	ND	2.0	ug/l							
Vinyl chloride	ND	5.0	ug/l							
m,p-Xylenes	ND	2.0	ug/l							
o-Xylene	ND	2.0	ug/l							
Xylenes, Total	ND	4.0	ug/l							
Di-isopropyl Ether (DIPE)	ND	5.0	ug/l							
Ethyl tert-Butyl Ether (ETBE)	ND	5.0	ug/l							
Methyl-tert-butyl Ether (MTBE)	ND	5.0	ug/l							
tert-Amyl Methyl Ether (TAME)	ND	5.0	ug/l							
tert-Butanol (TBA)	ND	50	ug/l							
Surrogate: 4-Bromofluorobenzene	*22.2*		*ug/l*	*25.0*		*89*	*80-120*			
Surrogate: Dibromofluoromethane	*21.7*		*ug/l*	*25.0*		*87*	*80-120*			
Surrogate: Toluene-d8	*23.1*		*ug/l*	*25.0*		*92*	*80-120*			

TestAmerica Irvine

Sushmitha Reddy
Project Manager

The results pertain only to the samples tested in the laboratory. This report shall not be reproduced, except in full, without written permission from TestAmerica.

TestAmerica
THE LEADER IN ENVIRONMENTAL TESTING

17461 Derian Avenue. Suite 100, Irvine, CA 92614 (949) 261-1022 Fax:(949) 260-3297

Geologica
303 La Jolla Drive
Newport Beach, CA 92663
Attention: Charles Wechsler

Project ID: Eastman Kodak Company
NPECO3/EKC Whittier Warehouse
Report Number: IRG0110

Sampled: 07/01/08
Received: 07/01/08

METHOD BLANK/QC DATA

VOLATILE ORGANICS with OXYGENATES by GC/MS (EPA 8260B)

Analyte	Result	Reporting Limit	Units	Spike Level	Source Result	%REC	%REC Limits	RPD	RPD Limit	Data Qualifiers
Batch: 8G02010 Extracted: 07/02/08										
LCS Analyzed: 07/02/2008 (8G02010-BS1)										
Benzene	25.2	2.0	ug/l	25.0		101	70-120			
Bromobenzene	26.7	5.0	ug/l	25.0		107	75-120			
Bromochloromethane	25.4	5.0	ug/l	25.0		102	70-130			
Bromodichloromethane	26.3	2.0	ug/l	25.0		105	70-135			
Bromoform	27.9	5.0	ug/l	25.0		112	55-130			
Bromomethane	27.7	5.0	ug/l	25.0		111	65-140			
n-Butylbenzene	27.7	5.0	ug/l	25.0		111	70-130			
tert-Butylbenzene	27.5	5.0	ug/l	25.0		110	70-125			
sec-Butylbenzene	27.2	5.0	ug/l	25.0		109	70-125			
Carbon tetrachloride	29.0	5.0	ug/l	25.0		116	65-140			
Chlorobenzene	27.5	2.0	ug/l	25.0		110	75-120			
Chloroethane	28.7	5.0	ug/l	25.0		115	60-140			
Chloroform	24.5	2.0	ug/l	25.0		98	70-130			
Chloromethane	25.2	5.0	ug/l	25.0		101	50-140			
4-Chlorotoluene	26.4	5.0	ug/l	25.0		106	75-125			
2-Chlorotoluene	25.1	5.0	ug/l	25.0		101	70-125			
1,2-Dibromo-3-chloropropane	26.7	5.0	ug/l	25.0		107	50-135			
Dibromochloromethane	30.0	2.0	ug/l	25.0		120	70-140			
1,2-Dibromoethane (EDB)	27.1	2.0	ug/l	25.0		108	75-125			
Dibromomethane	25.8	2.0	ug/l	25.0		103	70-125			
1,2-Dichlorobenzene	25.6	2.0	ug/l	25.0		102	75-120			
1,3-Dichlorobenzene	26.6	2.0	ug/l	25.0		107	75-120			
1,4-Dichlorobenzene	25.8	2.0	ug/l	25.0		103	75-120			
Dichlorodifluoromethane	28.3	5.0	ug/l	25.0		113	35-155			
1,1-Dichloroethane	25.0	2.0	ug/l	25.0		100	70-125			
cis-1,2-Dichloroethene	24.2	2.0	ug/l	25.0		97	70-125			
trans-1,2-Dichloroethene	23.2	2.0	ug/l	25.0		93	70-125			
1,1-Dichloroethene	25.0	5.0	ug/l	25.0		100	70-125			
1,3-Dichloropropane	27.2	2.0	ug/l	25.0		109	70-120			
2,2-Dichloropropane	27.9	2.0	ug/l	25.0		112	65-140			
1,2-Dichloropropane	25.3	2.0	ug/l	25.0		101	70-125			
cis-1,3-Dichloropropene	31.7	2.0	ug/l	25.0		127	75-125			*L*
trans-1,3-Dichloropropene	24.4	2.0	ug/l	25.0		98	70-125			
1,1-Dichloropropene	29.2	2.0	ug/l	25.0		117	75-130			
Ethylbenzene	29.2	2.0	ug/l	25.0		117	75-125			
1,2-Dichloroethane	26.0	2.0	ug/l	25.0		104	60-140			

TestAmerica Irvine

Sushmitha Reddy
Project Manager

The results pertain only to the samples tested in the laboratory. This report shall not be reproduced, except in full, without written permission from TestAmerica.

TestAmerica
THE LEADER IN ENVIRONMENTAL TESTING

17461 Derian Avenue. Suite 100, Irvine, CA 92614 (949) 261-1022 Fax:(949) 260-3297

Geologica
303 La Jolla Drive
Newport Beach, CA 92663
Attention: Charles Wechsler

Project ID: Eastman Kodak Company
NPECO3/EKC Whittier Warehouse
Report Number: IRG0110

Sampled: 07/01/08
Received: 07/01/08

METHOD BLANK/QC DATA

VOLATILE ORGANICS with OXYGENATES by GC/MS (EPA 8260B)

Analyte	Result	Reporting Limit	Units	Spike Level	Source Result	%REC	%REC Limits	RPD	RPD Limit	Data Qualifiers
Batch: 8G02010 Extracted: 07/02/08										
LCS Analyzed: 07/02/2008 (8G02010-BS1)										
Hexachlorobutadiene	28.3	5.0	ug/l	25.0		113	65-135			
Isopropylbenzene	26.9	2.0	ug/l	25.0		108	75-130			
p-Isopropyltoluene	27.9	2.0	ug/l	25.0		111	75-125			
Methylene chloride	21.2	5.0	ug/l	25.0		85	55-130			
Naphthalene	26.2	5.0	ug/l	25.0		105	55-135			
n-Propylbenzene	27.0	2.0	ug/l	25.0		108	75-130			
Styrene	28.4	2.0	ug/l	25.0		113	75-130			
1,1,1,2-Tetrachloroethane	28.4	5.0	ug/l	25.0		114	70-130			
1,1,2,2-Tetrachloroethane	25.1	2.0	ug/l	25.0		100	55-130			
Tetrachloroethene	28.5	2.0	ug/l	25.0		114	70-125			
Toluene	26.4	2.0	ug/l	25.0		105	70-120			
1,2,3-Trichlorobenzene	26.7	5.0	ug/l	25.0		107	65-125			
1,2,4-Trichlorobenzene	27.8	5.0	ug/l	25.0		111	70-135			
1,1,1-Trichloroethane	26.3	2.0	ug/l	25.0		105	65-135			
1,1,2-Trichloroethane	25.3	2.0	ug/l	25.0		101	70-125			
Trichloroethene	27.2	2.0	ug/l	25.0		109	70-125			
Trichlorofluoromethane	29.1	5.0	ug/l	25.0		116	65-145			
1,2,3-Trichloropropane	25.1	10	ug/l	25.0		100	60-130			
1,2,4-Trimethylbenzene	26.6	2.0	ug/l	25.0		106	75-125			
1,3,5-Trimethylbenzene	26.4	2.0	ug/l	25.0		106	75-125			
Vinyl chloride	29.5	5.0	ug/l	25.0		118	55-135			
m,p-Xylenes	57.6	2.0	ug/l	50.0		115	75-125			
o-Xylene	28.9	2.0	ug/l	25.0		116	75-125			
Xylenes, Total	86.6	4.0	ug/l	75.0		115	70-125			
Di-isopropyl Ether (DIPE)	24.4	5.0	ug/l	25.0		98	60-135			
Ethyl tert-Butyl Ether (ETBE)	25.2	5.0	ug/l	25.0		101	65-135			
Methyl-tert-butyl Ether (MTBE)	25.4	5.0	ug/l	25.0		102	60-135			
tert-Amyl Methyl Ether (TAME)	25.2	5.0	ug/l	25.0		101	60-135			
tert-Butanol (TBA)	144	50	ug/l	125		115	70-135			
Surrogate: 4-Bromofluorobenzene	*23.8*		*ug/l*	*25.0*		*95*	*80-120*			
Surrogate: Dibromofluoromethane	*22.7*		*ug/l*	*25.0*		*91*	*80-120*			
Surrogate: Toluene-d8	*23.3*		*ug/l*	*25.0*		*93*	*80-120*			

TestAmerica Irvine

Sushmitha Reddy
Project Manager

The results pertain only to the samples tested in the laboratory. This report shall not be reproduced, except in full, without written permission from TestAmerica.

TestAmerica
THE LEADER IN ENVIRONMENTAL TESTING

17461 Derian Avenue. Suite 100, Irvine, CA 92614 (949) 261-1022 Fax:(949) 260-3297

Geologica
303 La Jolla Drive
Newport Beach, CA 92663
Attention: Charles Wechsler

Project ID: Eastman Kodak Company
NPECO3/EKC Whittier Warehouse
Report Number: IRG0110

Sampled: 07/01/08
Received: 07/01/08

METHOD BLANK/QC DATA

VOLATILE ORGANICS with OXYGENATES by GC/MS (EPA 8260B)

Analyte	Result	Reporting Limit	Units	Spike Level	Source Result	%REC	%REC Limits	RPD	RPD Limit	Data Qualifiers
Batch: 8G02010 Extracted: 07/02/08										
Matrix Spike Analyzed: 07/02/2008 (8G02010-MS1)					**Source: IRG0101-01**					
Benzene	22.7	2.0	ug/l	25.0	ND	91	65-125			
Bromobenzene	27.1	5.0	ug/l	25.0	ND	108	70-125			
Bromochloromethane	24.1	5.0	ug/l	25.0	ND	97	65-135			
Bromodichloromethane	26.2	2.0	ug/l	25.0	ND	105	70-135			
Bromoform	25.5	5.0	ug/l	25.0	ND	102	55-135			
Bromomethane	23.1	5.0	ug/l	25.0	ND	93	55-145			
n-Butylbenzene	27.9	5.0	ug/l	25.0	ND	112	65-135			
tert-Butylbenzene	27.6	5.0	ug/l	25.0	ND	110	65-130			
sec-Butylbenzene	28.2	5.0	ug/l	25.0	ND	113	70-125			
Carbon tetrachloride	26.9	5.0	ug/l	25.0	ND	108	65-140			
Chlorobenzene	24.2	2.0	ug/l	25.0	ND	97	75-125			
Chloroethane	25.1	5.0	ug/l	25.0	ND	100	55-140			
Chloroform	24.3	2.0	ug/l	25.0	ND	97	65-135			
Chloromethane	20.2	5.0	ug/l	25.0	ND	81	45-145			
4-Chlorotoluene	27.0	5.0	ug/l	25.0	ND	108	70-135			
2-Chlorotoluene	25.8	5.0	ug/l	25.0	ND	103	65-135			
1,2-Dibromo-3-chloropropane	27.8	5.0	ug/l	25.0	ND	111	45-145			
Dibromochloromethane	26.3	2.0	ug/l	25.0	ND	105	65-140			
1,2-Dibromoethane (EDB)	24.6	2.0	ug/l	25.0	ND	98	70-130			
Dibromomethane	25.2	2.0	ug/l	25.0	ND	101	65-135			
1,2-Dichlorobenzene	27.1	2.0	ug/l	25.0	ND	109	75-125			
1,3-Dichlorobenzene	27.3	2.0	ug/l	25.0	ND	109	75-125			
1,4-Dichlorobenzene	25.5	2.0	ug/l	25.0	ND	102	75-125			
Dichlorodifluoromethane	20.7	5.0	ug/l	25.0	ND	83	25-155			
1,1-Dichloroethane	23.4	2.0	ug/l	25.0	ND	94	65-130			
cis-1,2-Dichloroethene	23.0	2.0	ug/l	25.0	ND	92	65-130			
trans-1,2-Dichloroethene	21.0	2.0	ug/l	25.0	ND	84	65-130			
1,1-Dichloroethene	22.2	5.0	ug/l	25.0	ND	89	60-130			
1,3-Dichloropropane	24.2	2.0	ug/l	25.0	ND	97	65-135			
2,2-Dichloropropane	27.2	2.0	ug/l	25.0	ND	109	60-145			
1,2-Dichloropropane	24.6	2.0	ug/l	25.0	ND	98	65-130			
cis-1,3-Dichloropropene	31.0	2.0	ug/l	25.0	ND	124	70-130			
trans-1,3-Dichloropropene	25.0	2.0	ug/l	25.0	ND	100	65-135			
1,1-Dichloropropene	25.8	2.0	ug/l	25.0	ND	103	70-135			
Ethylbenzene	25.7	2.0	ug/l	25.0	ND	103	65-130			
1,2-Dichloroethane	26.0	2.0	ug/l	25.0	ND	104	60-140			

TestAmerica Irvine

Sushmitha Reddy
Project Manager

The results pertain only to the samples tested in the laboratory. This report shall not be reproduced, except in full, without written permission from TestAmerica.

TestAmerica
THE LEADER IN ENVIRONMENTAL TESTING

17461 Derian Avenue. Suite 100, Irvine, CA 92614 (949) 261-1022 Fax:(949) 260-3297

Geologica
303 La Jolla Drive
Newport Beach, CA 92663
Attention: Charles Wechsler

Project ID: Eastman Kodak Company
NPECO3/EKC Whittier Warehouse
Report Number: IRG0110

Sampled: 07/01/08
Received: 07/01/08

METHOD BLANK/QC DATA

VOLATILE ORGANICS with OXYGENATES by GC/MS (EPA 8260B)

Analyte	Result	Reporting Limit	Units	Spike Level	Source Result	%REC	%REC Limits	RPD	RPD Limit	Data Qualifiers
Batch: 8G02010 Extracted: 07/02/08										
Matrix Spike Analyzed: 07/02/2008 (8G02010-MS1)					**Source: IRG0101-01**					
Hexachlorobutadiene	28.2	5.0	ug/l	25.0	ND	113	60-135			
Isopropylbenzene	27.9	2.0	ug/l	25.0	ND	112	70-135			
p-Isopropyltoluene	28.4	2.0	ug/l	25.0	ND	114	65-130			
Methylene chloride	19.3	5.0	ug/l	25.0	ND	77	50-135			
Naphthalene	26.6	5.0	ug/l	25.0	ND	107	50-140			
n-Propylbenzene	27.9	2.0	ug/l	25.0	ND	111	70-135			
Styrene	24.8	2.0	ug/l	25.0	ND	99	50-145			
1,1,1,2-Tetrachloroethane	26.1	5.0	ug/l	25.0	ND	104	65-140			
1,1,2,2-Tetrachloroethane	27.9	2.0	ug/l	25.0	ND	112	55-135			
Tetrachloroethene	23.4	2.0	ug/l	25.0	ND	94	65-130			
Toluene	24.7	2.0	ug/l	25.0	ND	99	70-125			
1,2,3-Trichlorobenzene	27.3	5.0	ug/l	25.0	ND	109	60-135			
1,2,4-Trichlorobenzene	28.0	5.0	ug/l	25.0	ND	112	65-135			
1,1,1-Trichloroethane	25.3	2.0	ug/l	25.0	ND	101	65-140			
1,1,2-Trichloroethane	25.7	2.0	ug/l	25.0	ND	103	65-130			
Trichloroethene	24.4	2.0	ug/l	25.0	ND	97	65-125			
Trichlorofluoromethane	26.5	5.0	ug/l	25.0	ND	106	60-145			
1,2,3-Trichloropropane	26.6	10	ug/l	25.0	ND	106	55-135			
1,2,4-Trimethylbenzene	27.6	2.0	ug/l	25.0	ND	110	55-135			
1,3,5-Trimethylbenzene	27.2	2.0	ug/l	25.0	ND	109	70-130			
Vinyl chloride	25.3	5.0	ug/l	25.0	ND	101	45-140			
m,p-Xylenes	51.8	2.0	ug/l	50.0	ND	104	65-130			
o-Xylene	25.7	2.0	ug/l	25.0	ND	103	65-125			
Xylenes, Total	77.5	4.0	ug/l	75.0	ND	103	60-130			
Di-isopropyl Ether (DIPE)	26.6	5.0	ug/l	25.0	3.94	91	60-140			
Ethyl tert-Butyl Ether (ETBE)	23.9	5.0	ug/l	25.0	ND	96	60-135			
Methyl-tert-butyl Ether (MTBE)	23.9	5.0	ug/l	25.0	ND	96	55-145			
tert-Amyl Methyl Ether (TAME)	24.1	5.0	ug/l	25.0	ND	97	60-140			
tert-Butanol (TBA)	163	50	ug/l	125	15.3	119	65-140			
Surrogate: 4-Bromofluorobenzene	*22.9*		*ug/l*	*25.0*		*92*	*80-120*			
Surrogate: Dibromofluoromethane	*22.9*		*ug/l*	*25.0*		*92*	*80-120*			
Surrogate: Toluene-d8	*22.8*		*ug/l*	*25.0*		*91*	*80-120*			

TestAmerica Irvine

Sushmitha Reddy
Project Manager

The results pertain only to the samples tested in the laboratory. This report shall not be reproduced, except in full, without written permission from TestAmerica.

TestAmerica
THE LEADER IN ENVIRONMENTAL TESTING

17461 Derian Avenue. Suite 100, Irvine, CA 92614 (949) 261-1022 Fax:(949) 260-3297

Geologica
303 La Jolla Drive
Newport Beach, CA 92663
Attention: Charles Wechsler

Project ID: Eastman Kodak Company
NPECO3/EKC Whittier Warehouse
Report Number: IRG0110

Sampled: 07/01/08
Received: 07/01/08

METHOD BLANK/QC DATA

VOLATILE ORGANICS with OXYGENATES by GC/MS (EPA 8260B)

Analyte	Result	Reporting Limit	Units	Spike Level	Source Result	%REC	%REC Limits	RPD	RPD Limit	Data Qualifiers
Batch: 8G02010 Extracted: 07/02/08										
Matrix Spike Dup Analyzed: 07/02/2008 (8G02010-MSD1)					**Source: IRG0101-01**					
Benzene	22.4	2.0	ug/l	25.0	ND	90	65-125	1	20	
Bromobenzene	25.5	5.0	ug/l	25.0	ND	102	70-125	6	20	
Bromochloromethane	22.8	5.0	ug/l	25.0	ND	91	65-135	5	25	
Bromodichloromethane	24.8	2.0	ug/l	25.0	ND	99	70-135	6	20	
Bromoform	26.0	5.0	ug/l	25.0	ND	104	55-135	2	25	
Bromomethane	22.5	5.0	ug/l	25.0	ND	90	55-145	3	25	
n-Butylbenzene	26.3	5.0	ug/l	25.0	ND	105	65-135	6	20	
tert-Butylbenzene	26.5	5.0	ug/l	25.0	ND	106	65-130	4	20	
sec-Butylbenzene	26.2	5.0	ug/l	25.0	ND	105	70-125	7	20	
Carbon tetrachloride	26.3	5.0	ug/l	25.0	ND	105	65-140	2	25	
Chlorobenzene	23.8	2.0	ug/l	25.0	ND	95	75-125	2	20	
Chloroethane	24.3	5.0	ug/l	25.0	ND	97	55-140	3	25	
Chloroform	22.7	2.0	ug/l	25.0	ND	91	65-135	7	20	
Chloromethane	20.0	5.0	ug/l	25.0	ND	80	45-145	1	25	
4-Chlorotoluene	26.0	5.0	ug/l	25.0	ND	104	70-135	4	20	
2-Chlorotoluene	24.7	5.0	ug/l	25.0	ND	99	65-135	4	20	
1,2-Dibromo-3-chloropropane	29.4	5.0	ug/l	25.0	ND	118	45-145	5	30	
Dibromochloromethane	26.7	2.0	ug/l	25.0	ND	107	65-140	2	25	
1,2-Dibromoethane (EDB)	23.9	2.0	ug/l	25.0	ND	95	70-130	3	25	
Dibromomethane	24.5	2.0	ug/l	25.0	ND	98	65-135	3	25	
1,2-Dichlorobenzene	25.5	2.0	ug/l	25.0	ND	102	75-125	6	20	
1,3-Dichlorobenzene	25.5	2.0	ug/l	25.0	ND	102	75-125	7	20	
1,4-Dichlorobenzene	24.8	2.0	ug/l	25.0	ND	99	75-125	3	20	
Dichlorodifluoromethane	19.6	5.0	ug/l	25.0	ND	79	25-155	5	30	
1,1-Dichloroethane	22.5	2.0	ug/l	25.0	ND	90	65-130	4	20	
cis-1,2-Dichloroethene	21.2	2.0	ug/l	25.0	ND	85	65-130	8	20	
trans-1,2-Dichloroethene	20.0	2.0	ug/l	25.0	ND	80	65-130	5	20	
1,1-Dichloroethene	21.7	5.0	ug/l	25.0	ND	87	60-130	2	20	
1,3-Dichloropropane	23.8	2.0	ug/l	25.0	ND	95	65-135	2	25	
2,2-Dichloropropane	25.2	2.0	ug/l	25.0	ND	101	60-145	8	25	
1,2-Dichloropropane	23.1	2.0	ug/l	25.0	ND	92	65-130	6	20	
cis-1,3-Dichloropropene	30.1	2.0	ug/l	25.0	ND	120	70-130	3	20	
trans-1,3-Dichloropropene	24.4	2.0	ug/l	25.0	ND	98	65-135	2	25	
1,1-Dichloropropene	25.9	2.0	ug/l	25.0	ND	104	70-135	0	20	
Ethylbenzene	25.1	2.0	ug/l	25.0	ND	100	65-130	3	20	
1,2-Dichloroethane	25.6	2.0	ug/l	25.0	ND	102	60-140	2	20	

TestAmerica Irvine

Sushmitha Reddy
Project Manager

The results pertain only to the samples tested in the laboratory. This report shall not be reproduced, except in full, without written permission from TestAmerica.

TestAmerica
THE LEADER IN ENVIRONMENTAL TESTING

17461 Derian Avenue. Suite 100, Irvine, CA 92614 (949) 261-1022 Fax:(949) 260-3297

Geologica
303 La Jolla Drive
Newport Beach, CA 92663
Attention: Charles Wechsler

Project ID: Eastman Kodak Company
NPECO3/EKC Whittier Warehouse
Report Number: IRG0110

Sampled: 07/01/08
Received: 07/01/08

METHOD BLANK/QC DATA

VOLATILE ORGANICS with OXYGENATES by GC/MS (EPA 8260B)

Analyte	Result	Reporting Limit	Units	Spike Level	Source Result	%REC	%REC Limits	RPD	RPD Limit	Data Qualifiers
Batch: 8G02010 Extracted: 07/02/08										
Matrix Spike Dup Analyzed: 07/02/2008 (8G02010-MSD1)					**Source: IRG0101-01**					
Hexachlorobutadiene	27.7	5.0	ug/l	25.0	ND	111	60-135	2	20	
Isopropylbenzene	26.3	2.0	ug/l	25.0	ND	105	70-135	6	20	
p-Isopropyltoluene	26.8	2.0	ug/l	25.0	ND	107	65-130	6	20	
Methylene chloride	18.8	5.0	ug/l	25.0	ND	75	50-135	2	20	
Naphthalene	26.4	5.0	ug/l	25.0	ND	105	50-140	1	30	
n-Propylbenzene	26.1	2.0	ug/l	25.0	ND	104	70-135	7	20	
Styrene	24.1	2.0	ug/l	25.0	ND	96	50-145	3	30	
1,1,1,2-Tetrachloroethane	25.4	5.0	ug/l	25.0	ND	102	65-140	3	20	
1,1,2,2-Tetrachloroethane	26.8	2.0	ug/l	25.0	ND	107	55-135	4	30	
Tetrachloroethene	23.3	2.0	ug/l	25.0	ND	93	65-130	1	20	
Toluene	23.6	2.0	ug/l	25.0	ND	95	70-125	4	20	
1,2,3-Trichlorobenzene	26.5	5.0	ug/l	25.0	ND	106	60-135	3	20	
1,2,4-Trichlorobenzene	27.7	5.0	ug/l	25.0	ND	111	65-135	1	20	
1,1,1-Trichloroethane	24.1	2.0	ug/l	25.0	ND	96	65-140	5	20	
1,1,2-Trichloroethane	24.8	2.0	ug/l	25.0	ND	99	65-130	4	25	
Trichloroethene	23.7	2.0	ug/l	25.0	ND	95	65-125	3	20	
Trichlorofluoromethane	25.8	5.0	ug/l	25.0	ND	103	60-145	3	25	
1,2,3-Trichloropropane	25.4	10	ug/l	25.0	ND	102	55-135	4	30	
1,2,4-Trimethylbenzene	26.0	2.0	ug/l	25.0	ND	104	55-135	6	25	
1,3,5-Trimethylbenzene	25.9	2.0	ug/l	25.0	ND	104	70-130	5	20	
Vinyl chloride	23.6	5.0	ug/l	25.0	ND	94	45-140	7	30	
m,p-Xylenes	51.5	2.0	ug/l	50.0	ND	103	65-130	0	25	
o-Xylene	25.0	2.0	ug/l	25.0	ND	100	65-125	3	20	
Xylenes, Total	76.5	4.0	ug/l	75.0	ND	102	60-130	1	20	
Di-isopropyl Ether (DIPE)	26.5	5.0	ug/l	25.0	3.94	90	60-140	1	25	
Ethyl tert-Butyl Ether (ETBE)	23.0	5.0	ug/l	25.0	ND	92	60-135	4	25	
Methyl-tert-butyl Ether (MTBE)	23.5	5.0	ug/l	25.0	ND	94	55-145	2	25	
tert-Amyl Methyl Ether (TAME)	23.2	5.0	ug/l	25.0	ND	93	60-140	4	30	
tert-Butanol (TBA)	149	50	ug/l	125	15.3	107	65-140	9	25	
Surrogate: 4-Bromofluorobenzene	*23.4*		*ug/l*	*25.0*		*94*	*80-120*			
Surrogate: Dibromofluoromethane	*23.7*		*ug/l*	*25.0*		*95*	*80-120*			
Surrogate: Toluene-d8	*23.9*		*ug/l*	*25.0*		*96*	*80-120*			

TestAmerica Irvine

Sushmitha Reddy
Project Manager

The results pertain only to the samples tested in the laboratory. This report shall not be reproduced, except in full, without written permission from TestAmerica.

TestAmerica
THE LEADER IN ENVIRONMENTAL TESTING

17461 Derian Avenue. Suite 100, Irvine, CA 92614 (949) 261-1022 Fax:(949) 260-3297

Geologica
303 La Jolla Drive
Newport Beach, CA 92663
Attention: Charles Wechsler

Project ID: Eastman Kodak Company
NPECO3/EKC Whittier Warehouse
Report Number: IRG0110

Sampled: 07/01/08
Received: 07/01/08

METHOD BLANK/QC DATA

VOLATILE ORGANICS with OXYGENATES by GC/MS (EPA 8260B)

Analyte	Result	Reporting Limit	Units	Spike Level	Source Result	%REC	%REC Limits	RPD	RPD Limit	Data Qualifiers
Batch: 8G05006 Extracted: 07/05/08										
Blank Analyzed: 07/05/2008 (8G05006-BLK1)										
Benzene	ND	2.0	ug/l							
Bromobenzene	ND	5.0	ug/l							
Bromochloromethane	ND	5.0	ug/l							
Bromodichloromethane	ND	2.0	ug/l							
Bromoform	ND	5.0	ug/l							
Bromomethane	ND	5.0	ug/l							
n-Butylbenzene	ND	5.0	ug/l							
tert-Butylbenzene	ND	5.0	ug/l							
sec-Butylbenzene	ND	5.0	ug/l							
Carbon tetrachloride	ND	5.0	ug/l							
Chlorobenzene	ND	2.0	ug/l							
Chloroethane	ND	5.0	ug/l							
Chloroform	ND	2.0	ug/l							
Chloromethane	ND	5.0	ug/l							
4-Chlorotoluene	ND	5.0	ug/l							
2-Chlorotoluene	ND	5.0	ug/l							
1,2-Dibromo-3-chloropropane	ND	5.0	ug/l							
Dibromochloromethane	ND	2.0	ug/l							
1,2-Dibromoethane (EDB)	ND	2.0	ug/l							
Dibromomethane	ND	2.0	ug/l							
1,2-Dichlorobenzene	ND	2.0	ug/l							
1,3-Dichlorobenzene	ND	2.0	ug/l							
1,4-Dichlorobenzene	ND	2.0	ug/l							
Dichlorodifluoromethane	ND	5.0	ug/l							
1,1-Dichloroethane	ND	2.0	ug/l							
cis-1,2-Dichloroethene	ND	2.0	ug/l							
trans-1,2-Dichloroethene	ND	2.0	ug/l							
1,1-Dichloroethene	ND	5.0	ug/l							
1,3-Dichloropropane	ND	2.0	ug/l							
2,2-Dichloropropane	ND	2.0	ug/l							
1,2-Dichloropropane	ND	2.0	ug/l							
cis-1,3-Dichloropropene	ND	2.0	ug/l							
trans-1,3-Dichloropropene	ND	2.0	ug/l							
1,1-Dichloropropene	ND	2.0	ug/l							
Ethylbenzene	ND	2.0	ug/l							
1,2-Dichloroethane	ND	2.0	ug/l							

TestAmerica Irvine

Sushmitha Reddy
Project Manager

The results pertain only to the samples tested in the laboratory. This report shall not be reproduced, except in full, without written permission from TestAmerica.

TestAmerica
THE LEADER IN ENVIRONMENTAL TESTING

17461 Derian Avenue. Suite 100, Irvine, CA 92614 (949) 261-1022 Fax:(949) 260-3297

Geologica
303 La Jolla Drive
Newport Beach, CA 92663
Attention: Charles Wechsler

Project ID: Eastman Kodak Company
NPECO3/EKC Whittier Warehouse
Report Number: IRG0110

Sampled: 07/01/08
Received: 07/01/08

METHOD BLANK/QC DATA

VOLATILE ORGANICS with OXYGENATES by GC/MS (EPA 8260B)

Analyte	Result	Reporting Limit	Units	Spike Level	Source Result	%REC	%REC Limits	RPD	RPD Limit	Data Qualifiers
Batch: 8G05006 Extracted: 07/05/08										
Blank Analyzed: 07/05/2008 (8G05006-BLK1)										
Hexachlorobutadiene	ND	5.0	ug/l							
Isopropylbenzene	ND	2.0	ug/l							
p-Isopropyltoluene	ND	2.0	ug/l							
Methylene chloride	ND	5.0	ug/l							
Naphthalene	ND	5.0	ug/l							
n-Propylbenzene	ND	2.0	ug/l							
Styrene	ND	2.0	ug/l							
1,1,1,2-Tetrachloroethane	ND	5.0	ug/l							
1,1,2,2-Tetrachloroethane	ND	2.0	ug/l							
Tetrachloroethene	ND	2.0	ug/l							
Toluene	ND	2.0	ug/l							
1,2,3-Trichlorobenzene	ND	5.0	ug/l							
1,2,4-Trichlorobenzene	ND	5.0	ug/l							
1,1,1-Trichloroethane	ND	2.0	ug/l							
1,1,2-Trichloroethane	ND	2.0	ug/l							
Trichloroethene	ND	2.0	ug/l							
Trichlorofluoromethane	ND	5.0	ug/l							
1,2,3-Trichloropropane	ND	10	ug/l							
1,2,4-Trimethylbenzene	ND	2.0	ug/l							
1,3,5-Trimethylbenzene	ND	2.0	ug/l							
Vinyl chloride	ND	5.0	ug/l							
m,p-Xylenes	ND	2.0	ug/l							
o-Xylene	ND	2.0	ug/l							
Xylenes, Total	ND	4.0	ug/l							
Di-isopropyl Ether (DIPE)	ND	2.0	ug/l							
Ethyl tert-Butyl Ether (ETBE)	ND	2.0	ug/l							
Methyl-tert-butyl Ether (MTBE)	ND	1.0	ug/l							
tert-Amyl Methyl Ether (TAME)	ND	2.0	ug/l							
tert-Butanol (TBA)	ND	25	ug/l							
Surrogate: 4-Bromofluorobenzene	*23.6*		*ug/l*	*25.0*		*94*	*80-120*			
Surrogate: Dibromofluoromethane	*27.2*		*ug/l*	*25.0*		*109*	*80-120*			
Surrogate: Toluene-d8	*24.1*		*ug/l*	*25.0*		*96*	*80-120*			

TestAmerica Irvine

Sushmitha Reddy
Project Manager

The results pertain only to the samples tested in the laboratory. This report shall not be reproduced, except in full, without written permission from TestAmerica.

TestAmerica
THE LEADER IN ENVIRONMENTAL TESTING

17461 Derian Avenue. Suite 100, Irvine, CA 92614 (949) 261-1022 Fax:(949) 260-3297

Geologica
303 La Jolla Drive
Newport Beach, CA 92663
Attention: Charles Wechsler

Project ID: Eastman Kodak Company
NPECO3/EKC Whittier Warehouse
Report Number: IRG0110

Sampled: 07/01/08
Received: 07/01/08

METHOD BLANK/QC DATA

VOLATILE ORGANICS with OXYGENATES by GC/MS (EPA 8260B)

Analyte	Result	Reporting Limit	Units	Spike Level	Source Result	%REC	%REC Limits	RPD	RPD Limit	Data Qualifiers
Batch: 8G05006 Extracted: 07/05/08										
LCS Analyzed: 07/05/2008 (8G05006-BS1)										
Benzene	23.0	2.0	ug/l	25.0		92	70-120			
Bromobenzene	25.5	5.0	ug/l	25.0		102	75-120			
Bromochloromethane	27.2	5.0	ug/l	25.0		109	70-130			
Bromodichloromethane	31.1	2.0	ug/l	25.0		124	70-135			
Bromoform	27.8	5.0	ug/l	25.0		111	55-130			
Bromomethane	30.4	5.0	ug/l	25.0		122	65-140			
n-Butylbenzene	24.3	5.0	ug/l	25.0		97	70-130			
tert-Butylbenzene	25.2	5.0	ug/l	25.0		101	70-125			
sec-Butylbenzene	23.3	5.0	ug/l	25.0		93	70-125			
Carbon tetrachloride	37.4	5.0	ug/l	25.0		150	65-140			*L*
Chlorobenzene	25.2	2.0	ug/l	25.0		101	75-120			
Chloroethane	28.6	5.0	ug/l	25.0		114	60-140			
Chloroform	28.8	2.0	ug/l	25.0		115	70-130			
Chloromethane	28.9	5.0	ug/l	25.0		116	50-140			
4-Chlorotoluene	25.1	5.0	ug/l	25.0		101	75-125			
2-Chlorotoluene	24.5	5.0	ug/l	25.0		98	70-125			
1,2-Dibromo-3-chloropropane	27.5	5.0	ug/l	25.0		110	50-135			
Dibromochloromethane	33.4	2.0	ug/l	25.0		134	70-140			
1,2-Dibromoethane (EDB)	27.0	2.0	ug/l	25.0		108	75-125			
Dibromomethane	27.8	2.0	ug/l	25.0		111	70-125			
1,2-Dichlorobenzene	25.5	2.0	ug/l	25.0		102	75-120			
1,3-Dichlorobenzene	25.2	2.0	ug/l	25.0		101	75-120			
1,4-Dichlorobenzene	23.7	2.0	ug/l	25.0		95	75-120			
Dichlorodifluoromethane	36.3	5.0	ug/l	25.0		145	35-155			
1,1-Dichloroethane	27.5	2.0	ug/l	25.0		110	70-125			
cis-1,2-Dichloroethene	23.5	2.0	ug/l	25.0		94	70-125			
trans-1,2-Dichloroethene	22.4	2.0	ug/l	25.0		90	70-125			
1,1-Dichloroethene	23.2	5.0	ug/l	25.0		93	70-125			
1,3-Dichloropropane	28.5	2.0	ug/l	25.0		114	70-120			
2,2-Dichloropropane	34.0	2.0	ug/l	25.0		136	65-140			
1,2-Dichloropropane	25.7	2.0	ug/l	25.0		103	70-125			
cis-1,3-Dichloropropene	30.0	2.0	ug/l	25.0		120	75-125			
trans-1,3-Dichloropropene	31.9	2.0	ug/l	25.0		128	70-125			*L*
1,1-Dichloropropene	26.6	2.0	ug/l	25.0		106	75-130			
Ethylbenzene	26.5	2.0	ug/l	25.0		106	75-125			
1,2-Dichloroethane	33.4	2.0	ug/l	25.0		134	60-140			

TestAmerica Irvine

Sushmitha Reddy
Project Manager

The results pertain only to the samples tested in the laboratory. This report shall not be reproduced, except in full, without written permission from TestAmerica.

TestAmerica
THE LEADER IN ENVIRONMENTAL TESTING

17461 Derian Avenue. Suite 100, Irvine, CA 92614 (949) 261-1022 Fax:(949) 260-3297

Geologica
303 La Jolla Drive
Newport Beach, CA 92663
Attention: Charles Wechsler

Project ID: Eastman Kodak Company
NPECO3/EKC Whittier Warehouse
Report Number: IRG0110

Sampled: 07/01/08
Received: 07/01/08

METHOD BLANK/QC DATA

VOLATILE ORGANICS with OXYGENATES by GC/MS (EPA 8260B)

Analyte	Result	Reporting Limit	Units	Spike Level	Source Result	%REC	%REC Limits	RPD	RPD Limit	Data Qualifiers
Batch: 8G05006 Extracted: 07/05/08										
LCS Analyzed: 07/05/2008 (8G05006-BS1)										
Hexachlorobutadiene	24.1	5.0	ug/l	25.0		96	65-135			
Isopropylbenzene	28.0	2.0	ug/l	25.0		112	75-130			
p-Isopropyltoluene	24.7	2.0	ug/l	25.0		99	75-125			
Methylene chloride	23.8	5.0	ug/l	25.0		95	55-130			
Naphthalene	23.4	5.0	ug/l	25.0		94	55-135			
n-Propylbenzene	26.3	2.0	ug/l	25.0		105	75-130			
Styrene	27.7	2.0	ug/l	25.0		111	75-130			
1,1,1,2-Tetrachloroethane	31.3	5.0	ug/l	25.0		125	70-130			
1,1,2,2-Tetrachloroethane	23.9	2.0	ug/l	25.0		96	55-130			
Tetrachloroethene	27.3	2.0	ug/l	25.0		109	70-125			
Toluene	23.5	2.0	ug/l	25.0		94	70-120			
1,2,3-Trichlorobenzene	24.6	5.0	ug/l	25.0		98	65-125			
1,2,4-Trichlorobenzene	25.5	5.0	ug/l	25.0		102	70-135			
1,1,1-Trichloroethane	33.3	2.0	ug/l	25.0		133	65-135			
1,1,2-Trichloroethane	25.9	2.0	ug/l	25.0		104	70-125			
Trichloroethene	26.0	2.0	ug/l	25.0		104	70-125			
Trichlorofluoromethane	34.6	5.0	ug/l	25.0		139	65-145			
1,2,3-Trichloropropane	24.7	10	ug/l	25.0		99	60-130			
1,2,4-Trimethylbenzene	25.6	2.0	ug/l	25.0		103	75-125			
1,3,5-Trimethylbenzene	25.2	2.0	ug/l	25.0		101	75-125			
Vinyl chloride	29.7	5.0	ug/l	25.0		119	55-135			
m,p-Xylenes	49.0	2.0	ug/l	50.0		98	75-125			
o-Xylene	27.3	2.0	ug/l	25.0		109	75-125			
Xylenes, Total	76.3	4.0	ug/l	75.0		102	70-125			
Di-isopropyl Ether (DIPE)	27.0	2.0	ug/l	25.0		108	60-135			
Ethyl tert-Butyl Ether (ETBE)	27.9	2.0	ug/l	25.0		111	65-135			
Methyl-tert-butyl Ether (MTBE)	27.2	1.0	ug/l	25.0		109	60-135			
tert-Amyl Methyl Ether (TAME)	28.3	2.0	ug/l	25.0		113	60-135			
tert-Butanol (TBA)	141	25	ug/l	125		113	70-135			
Surrogate: 4-Bromofluorobenzene	*26.3*		*ug/l*	*25.0*		*105*	*80-120*			
Surrogate: Dibromofluoromethane	*27.4*		*ug/l*	*25.0*		*109*	*80-120*			
Surrogate: Toluene-d8	*24.3*		*ug/l*	*25.0*		*97*	*80-120*			

TestAmerica Irvine

Sushmitha Reddy
Project Manager

The results pertain only to the samples tested in the laboratory. This report shall not be reproduced, except in full, without written permission from TestAmerica.

TestAmerica
THE LEADER IN ENVIRONMENTAL TESTING

17461 Derian Avenue. Suite 100, Irvine, CA 92614 (949) 261-1022 Fax:(949) 260-3297

Geologica
303 La Jolla Drive
Newport Beach, CA 92663
Attention: Charles Wechsler

Project ID: Eastman Kodak Company
NPECO3/EKC Whittier Warehouse
Report Number: IRG0110

Sampled: 07/01/08
Received: 07/01/08

METHOD BLANK/QC DATA

VOLATILE ORGANICS with OXYGENATES by GC/MS (EPA 8260B)

Analyte	Result	Reporting Limit	Units	Spike Level	Source Result	%REC	%REC Limits	RPD	RPD Limit	Data Qualifiers
Batch: 8G05006 Extracted: 07/05/08										
Matrix Spike Analyzed: 07/05/2008 (8G05006-MS1)					**Source: IRG0124-06**					
Benzene	24.0	2.0	ug/l	25.0	ND	96	65-125			
Bromobenzene	26.4	5.0	ug/l	25.0	ND	106	70-125			
Bromochloromethane	28.1	5.0	ug/l	25.0	ND	113	65-135			
Bromodichloromethane	32.6	2.0	ug/l	25.0	ND	130	70-135			
Bromoform	31.3	5.0	ug/l	25.0	ND	125	55-135			
Bromomethane	29.2	5.0	ug/l	25.0	ND	117	55-145			
n-Butylbenzene	26.0	5.0	ug/l	25.0	ND	104	65-135			
tert-Butylbenzene	26.5	5.0	ug/l	25.0	ND	106	65-130			
sec-Butylbenzene	24.8	5.0	ug/l	25.0	ND	99	70-125			
Carbon tetrachloride	39.2	5.0	ug/l	25.0	ND	157	65-140			*M7*
Chlorobenzene	26.1	2.0	ug/l	25.0	ND	104	75-125			
Chloroethane	25.4	5.0	ug/l	25.0	ND	102	55-140			
Chloroform	29.6	2.0	ug/l	25.0	ND	118	65-135			
Chloromethane	30.4	5.0	ug/l	25.0	ND	121	45-145			
4-Chlorotoluene	26.4	5.0	ug/l	25.0	ND	106	70-135			
2-Chlorotoluene	25.1	5.0	ug/l	25.0	ND	101	65-135			
1,2-Dibromo-3-chloropropane	35.2	5.0	ug/l	25.0	ND	141	45-145			
Dibromochloromethane	37.3	2.0	ug/l	25.0	ND	149	65-140			*M6*
1,2-Dibromoethane (EDB)	30.9	2.0	ug/l	25.0	ND	124	70-130			
Dibromomethane	30.4	2.0	ug/l	25.0	ND	122	65-135			
1,2-Dichlorobenzene	26.9	2.0	ug/l	25.0	ND	108	75-125			
1,3-Dichlorobenzene	26.5	2.0	ug/l	25.0	ND	106	75-125			
1,4-Dichlorobenzene	24.8	2.0	ug/l	25.0	ND	99	75-125			
Dichlorodifluoromethane	36.5	5.0	ug/l	25.0	ND	146	25-155			
1,1-Dichloroethane	28.0	2.0	ug/l	25.0	ND	112	65-130			
cis-1,2-Dichloroethene	23.8	2.0	ug/l	25.0	ND	95	65-130			
trans-1,2-Dichloroethene	23.1	2.0	ug/l	25.0	ND	92	65-130			
1,1-Dichloroethene	23.5	5.0	ug/l	25.0	ND	94	60-130			
1,3-Dichloropropane	30.2	2.0	ug/l	25.0	ND	121	65-135			
2,2-Dichloropropane	33.4	2.0	ug/l	25.0	ND	134	60-145			
1,2-Dichloropropane	26.6	2.0	ug/l	25.0	ND	106	65-130			
cis-1,3-Dichloropropene	30.9	2.0	ug/l	25.0	ND	124	70-130			
trans-1,3-Dichloropropene	34.6	2.0	ug/l	25.0	ND	138	65-135			*M7*
1,1-Dichloropropene	27.8	2.0	ug/l	25.0	ND	111	70-135			
Ethylbenzene	28.2	2.0	ug/l	25.0	ND	113	65-130			
1,2-Dichloroethane	35.6	2.0	ug/l	25.0	ND	142	60-140			*M6*

TestAmerica Irvine

Sushmitha Reddy
Project Manager

The results pertain only to the samples tested in the laboratory. This report shall not be reproduced, except in full, without written permission from TestAmerica.

TestAmerica
THE LEADER IN ENVIRONMENTAL TESTING

17461 Derian Avenue. Suite 100, Irvine, CA 92614 (949) 261-1022 Fax:(949) 260-3297

Geologica
303 La Jolla Drive
Newport Beach, CA 92663
Attention: Charles Wechsler

Project ID: Eastman Kodak Company
NPECO3/EKC Whittier Warehouse
Report Number: IRG0110

Sampled: 07/01/08
Received: 07/01/08

METHOD BLANK/QC DATA

VOLATILE ORGANICS with OXYGENATES by GC/MS (EPA 8260B)

Analyte	Result	Reporting Limit	Units	Spike Level	Source Result	%REC	%REC Limits	RPD	RPD Limit	Data Qualifiers
Batch: 8G05006 Extracted: 07/05/08										
Matrix Spike Analyzed: 07/05/2008 (8G05006-MS1)					**Source: IRG0124-06**					
Hexachlorobutadiene	25.4	5.0	ug/l	25.0	ND	101	60-135			
Isopropylbenzene	29.6	2.0	ug/l	25.0	ND	118	70-135			
p-Isopropyltoluene	26.0	2.0	ug/l	25.0	ND	104	65-130			
Methylene chloride	24.9	5.0	ug/l	25.0	ND	100	50-135			
Naphthalene	28.0	5.0	ug/l	25.0	ND	112	50-140			
n-Propylbenzene	26.7	2.0	ug/l	25.0	ND	107	70-135			
Styrene	23.5	2.0	ug/l	25.0	ND	94	50-145			
1,1,1,2-Tetrachloroethane	33.2	5.0	ug/l	25.0	ND	133	65-140			
1,1,2,2-Tetrachloroethane	27.0	2.0	ug/l	25.0	ND	108	55-135			
Tetrachloroethene	29.6	2.0	ug/l	25.0	ND	118	65-130			
Toluene	25.2	2.0	ug/l	25.0	ND	101	70-125			
1,2,3-Trichlorobenzene	27.9	5.0	ug/l	25.0	ND	112	60-135			
1,2,4-Trichlorobenzene	28.0	5.0	ug/l	25.0	ND	112	65-135			
1,1,1-Trichloroethane	34.5	2.0	ug/l	25.0	ND	138	65-140			
1,1,2-Trichloroethane	28.4	2.0	ug/l	25.0	ND	114	65-130			
Trichloroethene	27.0	2.0	ug/l	25.0	ND	108	65-125			
Trichlorofluoromethane	35.6	5.0	ug/l	25.0	ND	142	60-145			
1,2,3-Trichloropropane	28.5	10	ug/l	25.0	ND	114	55-135			
1,2,4-Trimethylbenzene	25.7	2.0	ug/l	25.0	ND	103	55-135			
1,3,5-Trimethylbenzene	26.7	2.0	ug/l	25.0	ND	107	70-130			
Vinyl chloride	30.6	5.0	ug/l	25.0	ND	123	45-140			
m,p-Xylenes	53.6	2.0	ug/l	50.0	ND	107	65-130			
o-Xylene	29.0	2.0	ug/l	25.0	ND	116	65-125			
Xylenes, Total	82.6	4.0	ug/l	75.0	ND	110	60-130			
Di-isopropyl Ether (DIPE)	27.8	2.0	ug/l	25.0	ND	111	60-140			
Ethyl tert-Butyl Ether (ETBE)	29.6	2.0	ug/l	25.0	ND	118	60-135			
Methyl-tert-butyl Ether (MTBE)	28.7	1.0	ug/l	25.0	ND	115	55-145			
tert-Amyl Methyl Ether (TAME)	29.3	2.0	ug/l	25.0	ND	117	60-140			
tert-Butanol (TBA)	137	25	ug/l	125	ND	110	65-140			
Surrogate: 4-Bromofluorobenzene	*27.3*		*ug/l*	*25.0*		*109*	*80-120*			
Surrogate: Dibromofluoromethane	*27.4*		*ug/l*	*25.0*		*110*	*80-120*			
Surrogate: Toluene-d8	*24.6*		*ug/l*	*25.0*		*98*	*80-120*			

TestAmerica Irvine

Sushmitha Reddy
Project Manager

The results pertain only to the samples tested in the laboratory. This report shall not be reproduced, except in full, without written permission from TestAmerica.

TestAmerica
THE LEADER IN ENVIRONMENTAL TESTING

17461 Derian Avenue. Suite 100, Irvine, CA 92614 (949) 261-1022 Fax:(949) 260-3297

Geologica
303 La Jolla Drive
Newport Beach, CA 92663
Attention: Charles Wechsler

Project ID: Eastman Kodak Company
NPECO3/EKC Whittier Warehouse
Report Number: IRG0110

Sampled: 07/01/08
Received: 07/01/08

METHOD BLANK/QC DATA

VOLATILE ORGANICS with OXYGENATES by GC/MS (EPA 8260B)

Analyte	Result	Reporting Limit	Units	Spike Level	Source Result	%REC	%REC Limits	RPD	RPD Limit	Data Qualifiers
Batch: 8G05006 Extracted: 07/05/08										
Matrix Spike Dup Analyzed: 07/05/2008 (8G05006-MSD1)					**Source: IRG0124-06**					
Benzene	24.6	2.0	ug/l	25.0	ND	98	65-125	2	20	
Bromobenzene	27.9	5.0	ug/l	25.0	ND	112	70-125	5	20	
Bromochloromethane	28.7	5.0	ug/l	25.0	ND	115	65-135	2	25	
Bromodichloromethane	33.5	2.0	ug/l	25.0	ND	134	70-135	3	20	
Bromoform	29.1	5.0	ug/l	25.0	ND	116	55-135	7	25	
Bromomethane	29.8	5.0	ug/l	25.0	ND	119	55-145	2	25	
n-Butylbenzene	26.2	5.0	ug/l	25.0	ND	105	65-135	1	20	
tert-Butylbenzene	27.0	5.0	ug/l	25.0	ND	108	65-130	2	20	
sec-Butylbenzene	24.7	5.0	ug/l	25.0	ND	99	70-125	0	20	
Carbon tetrachloride	39.7	5.0	ug/l	25.0	ND	159	65-140	1	25	*M7*
Chlorobenzene	25.8	2.0	ug/l	25.0	ND	103	75-125	1	20	
Chloroethane	24.4	5.0	ug/l	25.0	ND	98	55-140	4	25	
Chloroform	30.0	2.0	ug/l	25.0	ND	120	65-135	2	20	
Chloromethane	31.2	5.0	ug/l	25.0	ND	125	45-145	3	25	
4-Chlorotoluene	27.0	5.0	ug/l	25.0	ND	108	70-135	2	20	
2-Chlorotoluene	25.9	5.0	ug/l	25.0	ND	103	65-135	3	20	
1,2-Dibromo-3-chloropropane	32.2	5.0	ug/l	25.0	ND	129	45-145	9	30	
Dibromochloromethane	35.2	2.0	ug/l	25.0	ND	141	65-140	6	25	*M6*
1,2-Dibromoethane (EDB)	28.2	2.0	ug/l	25.0	ND	113	70-130	9	25	
Dibromomethane	31.3	2.0	ug/l	25.0	ND	125	65-135	3	25	
1,2-Dichlorobenzene	27.5	2.0	ug/l	25.0	ND	110	75-125	2	20	
1,3-Dichlorobenzene	27.5	2.0	ug/l	25.0	ND	110	75-125	4	20	
1,4-Dichlorobenzene	25.9	2.0	ug/l	25.0	ND	104	75-125	5	20	
Dichlorodifluoromethane	36.9	5.0	ug/l	25.0	ND	147	25-155	1	30	
1,1-Dichloroethane	28.2	2.0	ug/l	25.0	ND	113	65-130	1	20	
cis-1,2-Dichloroethene	23.7	2.0	ug/l	25.0	ND	95	65-130	1	20	
trans-1,2-Dichloroethene	22.8	2.0	ug/l	25.0	ND	91	65-130	1	20	
1,1-Dichloroethene	23.7	5.0	ug/l	25.0	ND	95	60-130	1	20	
1,3-Dichloropropane	29.1	2.0	ug/l	25.0	ND	116	65-135	4	25	
2,2-Dichloropropane	32.9	2.0	ug/l	25.0	ND	132	60-145	1	25	
1,2-Dichloropropane	27.8	2.0	ug/l	25.0	ND	111	65-130	4	20	
cis-1,3-Dichloropropene	31.8	2.0	ug/l	25.0	ND	127	70-130	3	20	
trans-1,3-Dichloropropene	34.8	2.0	ug/l	25.0	ND	139	65-135	1	25	*M7*
1,1-Dichloropropene	28.9	2.0	ug/l	25.0	ND	115	70-135	4	20	
Ethylbenzene	26.6	2.0	ug/l	25.0	ND	106	65-130	6	20	
1,2-Dichloroethane	36.1	2.0	ug/l	25.0	ND	144	60-140	1	20	*M6*

TestAmerica Irvine

Sushmitha Reddy
Project Manager

The results pertain only to the samples tested in the laboratory. This report shall not be reproduced, except in full, without written permission from TestAmerica.

TestAmerica
THE LEADER IN ENVIRONMENTAL TESTING

17461 Derian Avenue. Suite 100, Irvine, CA 92614 (949) 261-1022 Fax:(949) 260-3297

Geologica
303 La Jolla Drive
Newport Beach, CA 92663
Attention: Charles Wechsler

Project ID: Eastman Kodak Company
NPECO3/EKC Whittier Warehouse
Report Number: IRG0110

Sampled: 07/01/08
Received: 07/01/08

METHOD BLANK/QC DATA

VOLATILE ORGANICS with OXYGENATES by GC/MS (EPA 8260B)

Analyte	Result	Reporting Limit	Units	Spike Level	Source Result	%REC	%REC Limits	RPD	RPD Limit	Data Qualifiers
Batch: 8G05006 Extracted: 07/05/08										
Matrix Spike Dup Analyzed: 07/05/2008 (8G05006-MSD1)					**Source: IRG0124-06**					
Hexachlorobutadiene	25.6	5.0	ug/l	25.0	ND	102	60-135	1	20	
Isopropylbenzene	30.6	2.0	ug/l	25.0	ND	122	70-135	3	20	
p-Isopropyltoluene	26.2	2.0	ug/l	25.0	ND	105	65-130	1	20	
Methylene chloride	26.3	5.0	ug/l	25.0	ND	105	50-135	5	20	
Naphthalene	27.5	5.0	ug/l	25.0	ND	110	50-140	2	30	
n-Propylbenzene	27.4	2.0	ug/l	25.0	ND	110	70-135	3	20	
Styrene	21.9	2.0	ug/l	25.0	ND	88	50-145	7	30	
1,1,1,2-Tetrachloroethane	32.8	5.0	ug/l	25.0	ND	131	65-140	1	20	
1,1,2,2-Tetrachloroethane	26.5	2.0	ug/l	25.0	ND	106	55-135	2	30	
Tetrachloroethene	28.0	2.0	ug/l	25.0	ND	112	65-130	6	20	
Toluene	25.5	2.0	ug/l	25.0	ND	102	70-125	1	20	
1,2,3-Trichlorobenzene	28.6	5.0	ug/l	25.0	ND	114	60-135	3	20	
1,2,4-Trichlorobenzene	29.2	5.0	ug/l	25.0	ND	117	65-135	4	20	
1,1,1-Trichloroethane	34.8	2.0	ug/l	25.0	ND	139	65-140	1	20	
1,1,2-Trichloroethane	28.8	2.0	ug/l	25.0	ND	115	65-130	2	25	
Trichloroethene	28.3	2.0	ug/l	25.0	ND	113	65-125	5	20	
Trichlorofluoromethane	35.0	5.0	ug/l	25.0	ND	140	60-145	2	25	
1,2,3-Trichloropropane	27.6	10	ug/l	25.0	ND	110	55-135	3	30	
1,2,4-Trimethylbenzene	26.2	2.0	ug/l	25.0	ND	105	55-135	2	25	
1,3,5-Trimethylbenzene	26.4	2.0	ug/l	25.0	ND	106	70-130	1	20	
Vinyl chloride	30.8	5.0	ug/l	25.0	ND	123	45-140	1	30	
m,p-Xylenes	51.4	2.0	ug/l	50.0	ND	103	65-130	4	25	
o-Xylene	28.5	2.0	ug/l	25.0	ND	114	65-125	2	20	
Xylenes, Total	79.9	4.0	ug/l	75.0	ND	107	60-130	3	20	
Di-isopropyl Ether (DIPE)	28.1	2.0	ug/l	25.0	ND	112	60-140	1	25	
Ethyl tert-Butyl Ether (ETBE)	30.0	2.0	ug/l	25.0	ND	120	60-135	2	25	
Methyl-tert-butyl Ether (MTBE)	29.5	1.0	ug/l	25.0	ND	118	55-145	2	25	
tert-Amyl Methyl Ether (TAME)	29.7	2.0	ug/l	25.0	ND	119	60-140	1	30	
tert-Butanol (TBA)	146	25	ug/l	125	ND	117	65-140	6	25	
Surrogate: 4-Bromofluorobenzene	*25.8*		*ug/l*	*25.0*		*103*	*80-120*			
Surrogate: Dibromofluoromethane	*26.4*		*ug/l*	*25.0*		*106*	*80-120*			
Surrogate: Toluene-d8	*24.4*		*ug/l*	*25.0*		*98*	*80-120*			

TestAmerica Irvine

Sushmitha Reddy
Project Manager

The results pertain only to the samples tested in the laboratory. This report shall not be reproduced, except in full, without written permission from TestAmerica.

TestAmerica
THE LEADER IN ENVIRONMENTAL TESTING

17461 Derian Avenue. Suite 100, Irvine, CA 92614 (949) 261-1022 Fax:(949) 260-3297

Geologica
303 La Jolla Drive
Newport Beach, CA 92663
Attention: Charles Wechsler

Project ID: Eastman Kodak Company
NPECO3/EKC Whittier Warehouse
Report Number: IRG0110

Sampled: 07/01/08
Received: 07/01/08

METHOD BLANK/QC DATA

INORGANICS

Analyte	Result	Reporting Limit	Units	Spike Level	Source Result	%REC	%REC Limits	RPD	RPD Limit	Data Qualifiers
Batch: 8G02081 Extracted: 07/02/08										
Duplicate Analyzed: 07/02/2008 (8G02081-DUP1)					**Source: IRF2477-26**					
pH	7.64	0.100	pH Units		7.63			0	5	*HFT*
Batch: 8G09084 Extracted: 07/09/08										
Duplicate Analyzed: 07/09/2008 (8G09084-DUP1)					**Source: IRG0110-08**					
pH	7.15	0.100	pH Units		7.12			0	5	*HFT*
Duplicate Analyzed: 07/09/2008 (8G09084-DUP2)					**Source: IRG0543-05**					
pH	7.55	0.100	pH Units		7.56			0	5	*HFT*

TestAmerica Irvine

Sushmitha Reddy
Project Manager

The results pertain only to the samples tested in the laboratory. This report shall not be reproduced, except in full, without written permission from TestAmerica.

TestAmerica
THE LEADER IN ENVIRONMENTAL TESTING

17461 Derian Avenue. Suite 100, Irvine, CA 92614 (949) 261-1022 Fax:(949) 260-3297

Geologica
303 La Jolla Drive
Newport Beach, CA 92663
Attention: Charles Wechsler

Project ID: Eastman Kodak Company
NPECO3/EKC Whittier Warehouse
Report Number: IRG0110

Sampled: 07/01/08
Received: 07/01/08

DATA QUALIFIERS AND DEFINITIONS

C	Calibration Verification recovery was above the method control limit for this analyte. Analyte not detected, data not impacted.
HFT	The holding time for this test is immediate. It was analyzed in the laboratory as soon as possible after receipt.
L	Laboratory Control Sample and/or Laboratory Control Sample Duplicate recovery was above the acceptance limits. Analyte not detected, data not impacted.
M1	The MS and/or MSD were above the acceptance limits due to sample matrix interference. See Blank Spike (LCS).
M6	Matrix Spike recovery was outside the method control limits.
M7	The MS and/or MSD were above the acceptance limits. See Blank Spike (LCS).
MNR1	There was no MS/MSD analyzed with this batch due to insufficient sample volume. See Blank Spike/Blank Spike Duplicate.
R	The RPD exceeded the method control limit due to sample matrix effects. The individual analyte QA/QC recoveries, however, were within acceptance limits.
R-2	The RPD exceeded the acceptance limit.
R-7	LFB/LFBD RPD exceeded the acceptance limit. Recovery met acceptance criteria.
ND	Analyte NOT DETECTED at or above the reporting limit or MDL, if MDL is specified.
RPD	Relative Percent Difference

ADDITIONAL COMMENTS

For 8260 analyses:

Due to the high water solubility of alcohols and ketones, the calibration criteria for these compounds is <30% RSD. The average % RSD of all compounds in the calibration is 15%, in accordance with EPA methods.

For Volatile Fuel Hydrocarbons

Volatile Fuel Hydrocarbons (C4-C12) are quantitated against a gasoline standard. Quantitation begins immediately before TBA-d9.

For Extractable Fuel Hydrocarbons (EFH, DRO, ORO) :

Unless otherwise noted, Extractable Fuel Hydrocarbons (EFH, DRO, ORO) are quantitated against a Diesel Fuel Standard.

TestAmerica Irvine

Sushmitha Reddy
Project Manager

The results pertain only to the samples tested in the laboratory. This report shall not be reproduced, except in full, without written permission from TestAmerica.

TestAmerica
THE LEADER IN ENVIRONMENTAL TESTING

17461 Derian Avenue. Suite 100, Irvine, CA 92614 (949) 261-1022 Fax:(949) 260-3297

Geologica
303 La Jolla Drive
Newport Beach, CA 92663
Attention: Charles Wechsler

Project ID: Eastman Kodak Company
NPECO3/EKC Whittier Warehouse
Report Number: IRG0110

Sampled: 07/01/08
Received: 07/01/08

Certification Summary

TestAmerica Irvine

Method	Matrix	Nelac	California
EPA 8015B MOD.	Soil	N/A	N/A
EPA 8015B MOD.	Water	X	X
EPA 8260B	Soil	X	X
EPA 8260B	Water	X	X
EPA 9040B	Water	X	X
EPA 9045C	Soil	X	X
TPH by GC/MS	Soil	X	X
TPH by GC/MS	Water	X	X

Nevada and NELAP provide analyte specific accreditations. Analyte specific information for TestAmerica may be obtained by contacting the laboratory or visiting our website at www.testamericainc.com

TestAmerica Irvine

Sushmitha Reddy
Project Manager

The results pertain only to the samples tested in the laboratory. This report shall not be reproduced, except in full, without written permission from TestAmerica.

TestAmerica

THE LEADER IN ENVIRONMENTAL TESTING

CHAIN OF CUSTODY FORM

17461 Derian Ave., #100, Irvine, CA 92614 (949) 261-1022 FAX (949) 260-3297
1014 E. Cooley Dr., Suite A, Colton, CA 92324 (909) 370-4667 FAX (909) 370-1046
9830 South 51st St., Suite B-120, Phoenix, AZ 85044 (480) 785-0043 FAX (480) 785-0851
2520 E. Sunset Rd. #3, Las Vegas, NV 89120 (702) 798-3620 FAX (702) 798-3621

TAL-0013(1007)

IRG0110

Page _____ of _____

Client Name/Address: Geologica, Inc. Newport Beach, CA 92663

Project/PO Number: NPEC03 Elc Whittier Warehouse

Project Manager:

Phone Number: 949 548 9348

Sampler: Charles Wechsler

Fax Number: 548 9358

Analysis Required

Sample Description	Sample Matrix	Container Type	# of Cont.	Sampling Date	Sampling Time	Preservatives	8260B-VOCs ~~8015~~ TPH-g GC/MS-SB	8015B-EFH	CAM 17 Metals	Soil pH						Special Instructions
B-4/5'	Soil	40ml Acetate	5	7-1-08	1115	Various	X	X	Hold	X						TPH-g soils 5 day VOCs - 5 day TAT soils only TAT Std for Others H = Hold
B-4/10'	↓	↓	↓	↓	1140	↓	X	X	Hold	X						
B-4/15'	↓	↓	↓	↓	1145	↓	Hold	Hold	Hold	Hold						
B-4/20'	↓	↓	↓	↓	1200	↓	Hold	Hold	Hold	Hold						
B-4/25'	↓	↓	↓	↓	1220	↓	Hold	Hold	Hold	Hold						
B-4/30'	↓	↓	↓	↓	1235	↓	Hold	Hold	Hold	Hold						
B-4/35'	↓	↓	↓	↓	1253	↓	Hold	Hold	Hold	Hold						
B-4-GW	Water	Various	~~6~~ 5	7-1-08	1315-1320	HCL	X	X								STANDARD TAT

0.0 7/2/08 8:50

Relinquished By:	Date/Time:	Received By:	Date/Time:
[signature]	7-1-08 1600	[signature]	7-1-08 1600
[signature]	7-1-08 1657		
		Received in Lab By: [signature]	7/1/08 1657

Turnaround Time: (Check)
same day _____ 72 hours _____
24 hours _____ 5 days _____
48 hours _____ normal _____

Sample Integrity: (Check)
intact ✓ on ice ✓

Note: By relinquishing samples to TestAmerica, client agrees to pay for the services requested on this chain of custody form and any additional analyses performed on this project. Payment for services is due within 30 days from the date of invoice. Sample(s) will be disposed of after 30 days.

3.8/3.9

#028

TestAmerica
THE LEADER IN ENVIRONMENTAL TESTING

17461 Derian Avenue. Suite 100, Irvine, CA 92614 (949) 261-1022 Fax:(949) 260-3297

LABORATORY REPORT

Prepared For: Geologica
303 La Jolla Drive
Newport Beach, CA 92663
Attention: Charles Wechsler

Project: Eastman Kodak Company
NPEC03: EKC WHITTIER WAREHOUSE
Sampled: 07/01/08-07/03/08
Received: 07/03/08
Revised: 07/22/08 12:33

NELAP #01108CA California ELAP#1197 CSDLAC #10256

The results listed within this Laboratory Report pertain only to the samples tested in the laboratory. The analyses contained in this report were performed in accordance with the applicable certifications as noted. All soil samples are reported on a wet weight basis unless otherwise noted in the report. This Laboratory Report is confidential and is intended for the sole use of TestAmerica and its client. This report shall not be reproduced, except in full, without written permission from TestAmerica. The Chain(s) of Custody, 6 pages, are included and are an integral part of this report.
This entire report was reviewed and approved for release.

SAMPLE CROSS REFERENCE

ADDITIONAL INFORMATION: Report reissued without 8260 duplication.

LABORATORY ID	CLIENT ID	MATRIX
IRG0312-01	B-5/5'	Soil
IRG0312-02	B-5/10'	Soil
IRG0312-03	B-5/15'	Soil
IRG0312-08	B-5-GW	Water
IRG0312-09	B-6/6'	Soil
IRG0312-10	B-6/10'	Soil
IRG0312-11	B-6/15'	Soil
IRG0312-13	B-7/6'	Soil
IRG0312-14	B-7/10'	Soil
IRG0312-15	B-7/15'	Soil
IRG0312-16	B-7/20'	Soil
IRG0312-17	B-8/6'	Soil
IRG0312-18	B-8/10'	Soil
IRG0312-34	B-10-GW	Water

Reviewed By:

TestAmerica Irvine

Sushmitha Reddy
Project Manager

TestAmerica
THE LEADER IN ENVIRONMENTAL TESTING

17461 Derian Avenue. Suite 100, Irvine, CA 92614 (949) 261-1022 Fax:(949) 260-3297

Geologica
303 La Jolla Drive
Newport Beach, CA 92663
Attention: Charles Wechsler

Project ID: Eastman Kodak Company
NPEC03: EKC WHITTIER WAREHOUSE
Report Number: IRG0312

Sampled: 07/01/08-07/03/08
Received: 07/03/08

EXTRACTABLE FUEL HYDROCARBONS (CADHS/8015 Modified)

Analyte	Method	Batch	Reporting Limit	Sample Result	Dilution Factor	Date Extracted	Date Analyzed	Data Qualifiers
Sample ID: IRG0312-01 (B-5/5' - Soil)				**Sampled: 07/01/08**				
Reporting Units: mg/kg								
EFH (C13 - C22)	EPA 8015B MOD.	8G03108	4.9	ND	0.974	7/3/2008	7/7/2008	
EFH (C23 - C32)	EPA 8015B MOD.	8G03108	4.9	ND	0.974	7/3/2008	7/7/2008	
EFH (C33 - C40)	EPA 8015B MOD.	8G03108	4.9	ND	0.974	7/3/2008	7/7/2008	
Surrogate: n-Octacosane (40-125%)				*75 %*				
Sample ID: IRG0312-02 (B-5/10' - Soil)				**Sampled: 07/01/08**				
Reporting Units: mg/kg								
EFH (C13 - C22)	EPA 8015B MOD.	8G03108	5.0	ND	0.999	7/3/2008	7/7/2008	
EFH (C23 - C32)	EPA 8015B MOD.	8G03108	5.0	ND	0.999	7/3/2008	7/7/2008	
EFH (C33 - C40)	EPA 8015B MOD.	8G03108	5.0	ND	0.999	7/3/2008	7/7/2008	
Surrogate: n-Octacosane (40-125%)				*76 %*				
Sample ID: IRG0312-03 (B-5/15' - Soil)				**Sampled: 07/01/08**				
Reporting Units: mg/kg								
EFH (C13 - C22)	EPA 8015B MOD.	8G09070	5.0	ND	0.999	7/9/2008	7/10/2008	C
EFH (C23 - C32)	EPA 8015B MOD.	8G09070	5.0	ND	0.999	7/9/2008	7/10/2008	C
EFH (C33 - C40)	EPA 8015B MOD.	8G09070	5.0	ND	0.999	7/9/2008	7/10/2008	C
Surrogate: n-Octacosane (40-125%)				*92 %*				
Sample ID: IRG0312-09 (B-6/6' - Soil)				**Sampled: 07/02/08**				
Reporting Units: mg/kg								
EFH (C13 - C22)	EPA 8015B MOD.	8G03108	5.0	ND	1	7/3/2008	7/7/2008	
EFH (C23 - C32)	EPA 8015B MOD.	8G03108	5.0	ND	1	7/3/2008	7/7/2008	
EFH (C33 - C40)	EPA 8015B MOD.	8G03108	5.0	ND	1	7/3/2008	7/7/2008	
Surrogate: n-Octacosane (40-125%)				*78 %*				
Sample ID: IRG0312-10 (B-6/10' - Soil)				**Sampled: 07/02/08**				
Reporting Units: mg/kg								
EFH (C13 - C22)	EPA 8015B MOD.	8G03108	5.0	ND	0.999	7/3/2008	7/7/2008	
EFH (C23 - C32)	EPA 8015B MOD.	8G03108	5.0	ND	0.999	7/3/2008	7/7/2008	
EFH (C33 - C40)	EPA 8015B MOD.	8G03108	5.0	ND	0.999	7/3/2008	7/7/2008	
Surrogate: n-Octacosane (40-125%)				*73 %*				
Sample ID: IRG0312-13 (B-7/6' - Soil)				**Sampled: 07/02/08**				
Reporting Units: mg/kg								
EFH (C13 - C22)	EPA 8015B MOD.	8G03108	5.0	ND	1	7/3/2008	7/7/2008	
EFH (C23 - C32)	EPA 8015B MOD.	8G03108	5.0	ND	1	7/3/2008	7/7/2008	
EFH (C33 - C40)	EPA 8015B MOD.	8G03108	5.0	ND	1	7/3/2008	7/7/2008	
Surrogate: n-Octacosane (40-125%)				*68 %*				

TestAmerica Irvine

Sushmitha Reddy
Project Manager

The results pertain only to the samples tested in the laboratory. This report shall not be reproduced, except in full, without written permission from TestAmerica.

TestAmerica
THE LEADER IN ENVIRONMENTAL TESTING

17461 Derian Avenue. Suite 100, Irvine, CA 92614 (949) 261-1022 Fax:(949) 260-3297

Geologica
303 La Jolla Drive
Newport Beach, CA 92663
Attention: Charles Wechsler

Project ID: Eastman Kodak Company
NPEC03: EKC WHITTIER WAREHOUSE
Report Number: IRG0312

Sampled: 07/01/08-07/03/08
Received: 07/03/08

EXTRACTABLE FUEL HYDROCARBONS (CADHS/8015 Modified)

Analyte	Method	Batch	Reporting Limit	Sample Result	Dilution Factor	Date Extracted	Date Analyzed	Data Qualifiers
Sample ID: IRG0312-14 (B-7/10' - Soil)				**Sampled: 07/02/08**				
Reporting Units: mg/kg								
EFH (C13 - C22)	EPA 8015B MOD.	8G03108	5.0	ND	1	7/3/2008	7/7/2008	
EFH (C23 - C32)	EPA 8015B MOD.	8G03108	5.0	ND	1	7/3/2008	7/7/2008	
EFH (C33 - C40)	EPA 8015B MOD.	8G03108	5.0	ND	1	7/3/2008	7/7/2008	
Surrogate: n-Octacosane (40-125%)				*69 %*				
Sample ID: IRG0312-17 (B-8/6' - Soil)				**Sampled: 07/02/08**				
Reporting Units: mg/kg								
EFH (C13 - C22)	EPA 8015B MOD.	8G03108	5.0	ND	1	7/3/2008	7/7/2008	
EFH (C23 - C32)	EPA 8015B MOD.	8G03108	5.0	ND	1	7/3/2008	7/7/2008	
EFH (C33 - C40)	EPA 8015B MOD.	8G03108	5.0	ND	1	7/3/2008	7/7/2008	
Surrogate: n-Octacosane (40-125%)				*65 %*				
Sample ID: IRG0312-18 (B-8/10' - Soil)				**Sampled: 07/02/08**				
Reporting Units: mg/kg								
EFH (C13 - C22)	EPA 8015B MOD.	8G03108	5.0	ND	0.998	7/3/2008	7/7/2008	
EFH (C23 - C32)	EPA 8015B MOD.	8G03108	5.0	ND	0.998	7/3/2008	7/7/2008	
EFH (C33 - C40)	EPA 8015B MOD.	8G03108	5.0	ND	0.998	7/3/2008	7/7/2008	
Surrogate: n-Octacosane (40-125%)				*79 %*				

TestAmerica Irvine

Sushmitha Reddy
Project Manager

The results pertain only to the samples tested in the laboratory. This report shall not be reproduced, except in full, without written permission from TestAmerica.

TestAmerica
THE LEADER IN ENVIRONMENTAL TESTING

17461 Derian Avenue. Suite 100, Irvine, CA 92614 (949) 261-1022 Fax:(949) 260-3297

Geologica
303 La Jolla Drive
Newport Beach, CA 92663
Attention: Charles Wechsler

Project ID: Eastman Kodak Company
NPEC03: EKC WHITTIER WAREHOUSE
Report Number: IRG0312

Sampled: 07/01/08-07/03/08
Received: 07/03/08

EXTRACTABLE FUEL HYDROCARBONS (EPA 8015 CADHS Modified)

Analyte	Method	Batch	Reporting Limit	Sample Result	Dilution Factor	Date Extracted	Date Analyzed	Data Qualifiers
Sample ID: IRG0312-08 (B-5-GW - Water)				**Sampled: 07/02/08**				
Reporting Units: mg/l								
EFH (C13 - C22)	EPA 8015B MOD.	8G05012	0.47	ND	0.943	7/5/2008	7/7/2008	
EFH (C23 - C32)	EPA 8015B MOD.	8G05012	0.47	ND	0.943	7/5/2008	7/7/2008	
EFH (C33 - C40)	EPA 8015B MOD.	8G05012	0.47	ND	0.943	7/5/2008	7/7/2008	
Surrogate: n-Octacosane (40-125%)				*72 %*				
Sample ID: IRG0312-34 (B-10-GW - Water)				**Sampled: 07/03/08**				
Reporting Units: mg/l								
EFH (C13 - C22)	EPA 8015B MOD.	8G05012	0.71	ND	1.43	7/5/2008	7/7/2008	
EFH (C23 - C32)	EPA 8015B MOD.	8G05012	0.71	ND	1.43	7/5/2008	7/7/2008	
EFH (C33 - C40)	EPA 8015B MOD.	8G05012	0.71	ND	1.43	7/5/2008	7/7/2008	
Surrogate: n-Octacosane (40-125%)				*81 %*				

TestAmerica Irvine

Sushmitha Reddy
Project Manager

The results pertain only to the samples tested in the laboratory. This report shall not be reproduced, except in full, without written permission from TestAmerica.

TestAmerica
THE LEADER IN ENVIRONMENTAL TESTING

17461 Derian Avenue. Suite 100, Irvine, CA 92614 (949) 261-1022 Fax:(949) 260-3297

Geologica
303 La Jolla Drive
Newport Beach, CA 92663
Attention: Charles Wechsler

Project ID: Eastman Kodak Company
NPEC03: EKC WHITTIER WAREHOUSE
Report Number: IRG0312

Sampled: 07/01/08-07/03/08
Received: 07/03/08

VOLATILE FUEL HYDROCARBONS BY GC/MS (CA LUFT)

Analyte	Method	Batch	Reporting Limit	Sample Result	Dilution Factor	Date Extracted	Date Analyzed	Data Qualifiers
Sample ID: IRG0312-08 (B-5-GW - Water)				**Sampled: 07/02/08**				
Reporting Units: ug/l								
Volatile Fuel Hydrocarbons (C4-C12)	TPH by GC/MS	8G09002	1000	ND	10	7/9/2008	7/9/2008	
Surrogate: Dibromofluoromethane (80-120%)				*115 %*				
Surrogate: Toluene-d8 (80-120%)				*100 %*				
Surrogate: 4-Bromofluorobenzene (80-120%)				*99 %*				
Sample ID: IRG0312-34 (B-10-GW - Water)				**Sampled: 07/03/08**				
Reporting Units: ug/l								
Volatile Fuel Hydrocarbons (C4-C12)	TPH by GC/MS	8G08016	100	ND	1	7/8/2008	7/8/2008	
Surrogate: Dibromofluoromethane (80-120%)				*104 %*				
Surrogate: Toluene-d8 (80-120%)				*96 %*				
Surrogate: 4-Bromofluorobenzene (80-120%)				*94 %*				

TestAmerica Irvine

Sushmitha Reddy
Project Manager

The results pertain only to the samples tested in the laboratory. This report shall not be reproduced, except in full, without written permission from TestAmerica.

TestAmerica
THE LEADER IN ENVIRONMENTAL TESTING

17461 Derian Avenue. Suite 100, Irvine, CA 92614 (949) 261-1022 Fax:(949) 260-3297

Geologica
303 La Jolla Drive
Newport Beach, CA 92663
Attention: Charles Wechsler

Project ID: Eastman Kodak Company
NPEC03: EKC WHITTIER WAREHOUSE
Report Number: IRG0312

Sampled: 07/01/08-07/03/08
Received: 07/03/08

VOLATILE FUEL HYDROCARBONS BY GC/MS (EPA 5035/CA LUFT)

Analyte	Method	Batch	Reporting Limit	Sample Result	Dilution Factor	Date Extracted	Date Analyzed	Data Qualifiers
Sample ID: IRG0312-01 (B-5/5' - Soil)				**Sampled: 07/01/08**				
Reporting Units: ug/kg								
Volatile Fuel Hydrocarbons (C4-C12)	TPH by GC/MS	8G07013	90	ND	0.899	7/1/2008	7/7/2008	
Surrogate: Dibromofluoromethane (80-135%)				*100 %*				
Surrogate: Toluene-d8 (80-120%)				*103 %*				
Surrogate: 4-Bromofluorobenzene (75-120%)				*96 %*				
Sample ID: IRG0312-02 (B-5/10' - Soil)				**Sampled: 07/01/08**				
Reporting Units: ug/kg								
Volatile Fuel Hydrocarbons (C4-C12)	TPH by GC/MS	8G07013	98	ND	0.982	7/1/2008	7/7/2008	
Surrogate: Dibromofluoromethane (80-135%)				*102 %*				
Surrogate: Toluene-d8 (80-120%)				*104 %*				
Surrogate: 4-Bromofluorobenzene (75-120%)				*97 %*				
Sample ID: IRG0312-03 (B-5/15' - Soil)				**Sampled: 07/01/08**				
Reporting Units: ug/kg								
Volatile Fuel Hydrocarbons (C4-C12)	TPH by GC/MS	8G09014	84	ND	0.836	7/1/2008	7/9/2008	
Surrogate: Dibromofluoromethane (80-135%)				*104 %*				
Surrogate: Toluene-d8 (80-120%)				*97 %*				
Surrogate: 4-Bromofluorobenzene (75-120%)				*103 %*				
Sample ID: IRG0312-09 (B-6/6' - Soil)				**Sampled: 07/02/08**				
Reporting Units: ug/kg								
Volatile Fuel Hydrocarbons (C4-C12)	TPH by GC/MS	8G07013	100	ND	1.04	7/2/2008	7/7/2008	
Surrogate: Dibromofluoromethane (80-135%)				*107 %*				
Surrogate: Toluene-d8 (80-120%)				*101 %*				
Surrogate: 4-Bromofluorobenzene (75-120%)				*91 %*				
Sample ID: IRG0312-10 (B-6/10' - Soil)				**Sampled: 07/02/08**				
Reporting Units: ug/kg								
Volatile Fuel Hydrocarbons (C4-C12)	TPH by GC/MS	8G07013	82	ND	0.818	7/2/2008	7/7/2008	
Surrogate: Dibromofluoromethane (80-135%)				*105 %*				
Surrogate: Toluene-d8 (80-120%)				*104 %*				
Surrogate: 4-Bromofluorobenzene (75-120%)				*98 %*				
Sample ID: IRG0312-13 (B-7/6' - Soil)				**Sampled: 07/02/08**				
Reporting Units: ug/kg								
Volatile Fuel Hydrocarbons (C4-C12)	TPH by GC/MS	8G07013	80	ND	0.804	7/2/2008	7/7/2008	
Surrogate: Dibromofluoromethane (80-135%)				*105 %*				
Surrogate: Toluene-d8 (80-120%)				*102 %*				
Surrogate: 4-Bromofluorobenzene (75-120%)				*92 %*				

TestAmerica Irvine

Sushmitha Reddy
Project Manager

The results pertain only to the samples tested in the laboratory. This report shall not be reproduced, except in full, without written permission from TestAmerica.

TestAmerica
THE LEADER IN ENVIRONMENTAL TESTING

17461 Derian Avenue. Suite 100, Irvine, CA 92614 (949) 261-1022 Fax:(949) 260-3297

Geologica
303 La Jolla Drive
Newport Beach, CA 92663
Attention: Charles Wechsler

Project ID: Eastman Kodak Company
NPEC03: EKC WHITTIER WAREHOUSE
Report Number: IRG0312

Sampled: 07/01/08-07/03/08
Received: 07/03/08

VOLATILE FUEL HYDROCARBONS BY GC/MS (EPA 5035/CA LUFT)

Analyte	Method	Batch	Reporting Limit	Sample Result	Dilution Factor	Date Extracted	Date Analyzed	Data Qualifiers
Sample ID: IRG0312-14 (B-7/10' - Soil)				**Sampled: 07/02/08**				
Reporting Units: ug/kg								
Volatile Fuel Hydrocarbons (C4-C12)	TPH by GC/MS	8G07013	110	ND	1.13	7/2/2008	7/7/2008	
Surrogate: Dibromofluoromethane (80-135%)				*105 %*				
Surrogate: Toluene-d8 (80-120%)				*104 %*				
Surrogate: 4-Bromofluorobenzene (75-120%)				*98 %*				
Sample ID: IRG0312-17 (B-8/6' - Soil)				**Sampled: 07/02/08**				
Reporting Units: ug/kg								
Volatile Fuel Hydrocarbons (C4-C12)	TPH by GC/MS	8G07013	72	ND	0.717	7/2/2008	7/8/2008	
Surrogate: Dibromofluoromethane (80-135%)				*103 %*				
Surrogate: Toluene-d8 (80-120%)				*105 %*				
Surrogate: 4-Bromofluorobenzene (75-120%)				*95 %*				
Sample ID: IRG0312-18 (B-8/10' - Soil)				**Sampled: 07/02/08**				
Reporting Units: ug/kg								
Volatile Fuel Hydrocarbons (C4-C12)	TPH by GC/MS	8G07013	81	ND	0.814	7/2/2008	7/8/2008	
Surrogate: Dibromofluoromethane (80-135%)				*106 %*				
Surrogate: Toluene-d8 (80-120%)				*104 %*				
Surrogate: 4-Bromofluorobenzene (75-120%)				*97 %*				

TestAmerica Irvine

Sushmitha Reddy
Project Manager

The results pertain only to the samples tested in the laboratory. This report shall not be reproduced, except in full, without written permission from TestAmerica.

TestAmerica
THE LEADER IN ENVIRONMENTAL TESTING

17461 Derian Avenue. Suite 100, Irvine, CA 92614 (949) 261-1022 Fax:(949) 260-3297

Geologica
303 La Jolla Drive
Newport Beach, CA 92663
Attention: Charles Wechsler

Project ID: Eastman Kodak Company
NPEC03: EKC WHITTIER WAREHOUSE
Report Number: IRG0312

Sampled: 07/01/08-07/03/08
Received: 07/03/08

VOLATILE ORGANICS by GC/MS (EPA 5035/8260B)

Analyte	Method	Batch	Reporting Limit	Sample Result	Dilution Factor	Date Extracted	Date Analyzed	Data Qualifiers
Sample ID: IRG0312-01 (B-5/5' - Soil)				**Sampled: 07/01/08**				
Reporting Units: ug/kg								
Benzene	EPA 8260B	8G07013	1.8	ND	0.899	7/1/2008	7/7/2008	
Bromobenzene	EPA 8260B	8G07013	4.5	ND	0.899	7/1/2008	7/7/2008	
Bromochloromethane	EPA 8260B	8G07013	4.5	ND	0.899	7/1/2008	7/7/2008	
Bromodichloromethane	EPA 8260B	8G07013	1.8	ND	0.899	7/1/2008	7/7/2008	
Bromoform	EPA 8260B	8G07013	4.5	ND	0.899	7/1/2008	7/7/2008	
Bromomethane	EPA 8260B	8G07013	4.5	ND	0.899	7/1/2008	7/7/2008	
n-Butylbenzene	EPA 8260B	8G07013	4.5	ND	0.899	7/1/2008	7/7/2008	L
tert-Butylbenzene	EPA 8260B	8G07013	4.5	ND	0.899	7/1/2008	7/7/2008	L
sec-Butylbenzene	EPA 8260B	8G07013	4.5	ND	0.899	7/1/2008	7/7/2008	
Carbon tetrachloride	EPA 8260B	8G07013	4.5	ND	0.899	7/1/2008	7/7/2008	
Chlorobenzene	EPA 8260B	8G07013	1.8	ND	0.899	7/1/2008	7/7/2008	
Chloroethane	EPA 8260B	8G07013	4.5	ND	0.899	7/1/2008	7/7/2008	
Chloroform	EPA 8260B	8G07013	1.8	ND	0.899	7/1/2008	7/7/2008	
Chloromethane	EPA 8260B	8G07013	4.5	ND	0.899	7/1/2008	7/7/2008	
4-Chlorotoluene	EPA 8260B	8G07013	4.5	ND	0.899	7/1/2008	7/7/2008	
2-Chlorotoluene	EPA 8260B	8G07013	4.5	ND	0.899	7/1/2008	7/7/2008	
1,2-Dibromo-3-chloropropane	EPA 8260B	8G07013	4.5	ND	0.899	7/1/2008	7/7/2008	
Dibromochloromethane	EPA 8260B	8G07013	1.8	ND	0.899	7/1/2008	7/7/2008	
1,2-Dibromoethane (EDB)	EPA 8260B	8G07013	1.8	ND	0.899	7/1/2008	7/7/2008	
Dibromomethane	EPA 8260B	8G07013	1.8	ND	0.899	7/1/2008	7/7/2008	
1,2-Dichlorobenzene	EPA 8260B	8G07013	1.8	ND	0.899	7/1/2008	7/7/2008	
1,3-Dichlorobenzene	EPA 8260B	8G07013	1.8	ND	0.899	7/1/2008	7/7/2008	
1,4-Dichlorobenzene	EPA 8260B	8G07013	1.8	ND	0.899	7/1/2008	7/7/2008	
Dichlorodifluoromethane	EPA 8260B	8G07013	4.5	ND	0.899	7/1/2008	7/7/2008	
1,1-Dichloroethane	EPA 8260B	8G07013	1.8	ND	0.899	7/1/2008	7/7/2008	
cis-1,2-Dichloroethene	EPA 8260B	8G07013	1.8	ND	0.899	7/1/2008	7/7/2008	
trans-1,2-Dichloroethene	EPA 8260B	8G07013	1.8	ND	0.899	7/1/2008	7/7/2008	
1,1-Dichloroethene	EPA 8260B	8G07013	4.5	ND	0.899	7/1/2008	7/7/2008	
1,3-Dichloropropane	EPA 8260B	8G07013	1.8	ND	0.899	7/1/2008	7/7/2008	
2,2-Dichloropropane	EPA 8260B	8G07013	1.8	ND	0.899	7/1/2008	7/7/2008	
1,2-Dichloropropane	EPA 8260B	8G07013	1.8	ND	0.899	7/1/2008	7/7/2008	
cis-1,3-Dichloropropene	EPA 8260B	8G07013	1.8	ND	0.899	7/1/2008	7/7/2008	
trans-1,3-Dichloropropene	EPA 8260B	8G07013	1.8	ND	0.899	7/1/2008	7/7/2008	
1,1-Dichloropropene	EPA 8260B	8G07013	1.8	ND	0.899	7/1/2008	7/7/2008	
Ethylbenzene	EPA 8260B	8G07013	1.8	ND	0.899	7/1/2008	7/7/2008	
1,2-Dichloroethane	EPA 8260B	8G07013	1.8	ND	0.899	7/1/2008	7/7/2008	
Hexachlorobutadiene	EPA 8260B	8G07013	4.5	ND	0.899	7/1/2008	7/7/2008	
Isopropylbenzene	EPA 8260B	8G07013	1.8	ND	0.899	7/1/2008	7/7/2008	
p-Isopropyltoluene	EPA 8260B	8G07013	1.8	ND	0.899	7/1/2008	7/7/2008	
Methylene chloride	EPA 8260B	8G07013	18	ND	0.899	7/1/2008	7/7/2008	
Naphthalene	EPA 8260B	8G07013	4.5	ND	0.899	7/1/2008	7/7/2008	

TestAmerica Irvine

Sushmitha Reddy
Project Manager

The results pertain only to the samples tested in the laboratory. This report shall not be reproduced, except in full, without written permission from TestAmerica.

TestAmerica
THE LEADER IN ENVIRONMENTAL TESTING

17461 Derian Avenue. Suite 100, Irvine, CA 92614 (949) 261-1022 Fax:(949) 260-3297

Geologica
303 La Jolla Drive
Newport Beach, CA 92663
Attention: Charles Wechsler

Project ID: Eastman Kodak Company
NPEC03: EKC WHITTIER WAREHOUSE
Report Number: IRG0312

Sampled: 07/01/08-07/03/08
Received: 07/03/08

VOLATILE ORGANICS by GC/MS (EPA 5035/8260B)

Analyte	Method	Batch	Reporting Limit	Sample Result	Dilution Factor	Date Extracted	Date Analyzed	Data Qualifiers
Sample ID: IRG0312-01 (B-5/5' - Soil) - cont.				**Sampled: 07/01/08**				
Reporting Units: ug/kg								
n-Propylbenzene	EPA 8260B	8G07013	1.8	ND	0.899	7/1/2008	7/7/2008	L
Styrene	EPA 8260B	8G07013	1.8	ND	0.899	7/1/2008	7/7/2008	
1,1,1,2-Tetrachloroethane	EPA 8260B	8G07013	4.5	ND	0.899	7/1/2008	7/7/2008	
1,1,2,2-Tetrachloroethane	EPA 8260B	8G07013	1.8	ND	0.899	7/1/2008	7/7/2008	
Tetrachloroethene	EPA 8260B	8G07013	1.8	ND	0.899	7/1/2008	7/7/2008	
Toluene	EPA 8260B	8G07013	1.8	ND	0.899	7/1/2008	7/7/2008	
1,2,3-Trichlorobenzene	EPA 8260B	8G07013	4.5	ND	0.899	7/1/2008	7/7/2008	
1,2,4-Trichlorobenzene	EPA 8260B	8G07013	4.5	ND	0.899	7/1/2008	7/7/2008	
1,1,1-Trichloroethane	EPA 8260B	8G07013	1.8	ND	0.899	7/1/2008	7/7/2008	
1,1,2-Trichloroethane	EPA 8260B	8G07013	1.8	ND	0.899	7/1/2008	7/7/2008	
Trichloroethene	EPA 8260B	8G07013	1.8	ND	0.899	7/1/2008	7/7/2008	
Trichlorofluoromethane	EPA 8260B	8G07013	4.5	ND	0.899	7/1/2008	7/7/2008	
1,2,3-Trichloropropane	EPA 8260B	8G07013	9.0	ND	0.899	7/1/2008	7/7/2008	
1,2,4-Trimethylbenzene	EPA 8260B	8G07013	1.8	ND	0.899	7/1/2008	7/7/2008	
1,3,5-Trimethylbenzene	EPA 8260B	8G07013	1.8	ND	0.899	7/1/2008	7/7/2008	
Vinyl chloride	EPA 8260B	8G07013	4.5	ND	0.899	7/1/2008	7/7/2008	
m,p-Xylenes	EPA 8260B	8G07013	1.8	ND	0.899	7/1/2008	7/7/2008	
o-Xylene	EPA 8260B	8G07013	1.8	ND	0.899	7/1/2008	7/7/2008	
Di-isopropyl Ether (DIPE)	EPA 8260B	8G07013	4.5	ND	0.899	7/1/2008	7/7/2008	
Ethyl tert-Butyl Ether (ETBE)	EPA 8260B	8G07013	4.5	ND	0.899	7/1/2008	7/7/2008	
Methyl-tert-butyl Ether (MTBE)	EPA 8260B	8G07013	4.5	ND	0.899	7/1/2008	7/7/2008	
tert-Amyl Methyl Ether (TAME)	EPA 8260B	8G07013	4.5	ND	0.899	7/1/2008	7/7/2008	
tert-Butanol (TBA)	EPA 8260B	8G07013	90	ND	0.899	7/1/2008	7/7/2008	
Surrogate: 4-Bromofluorobenzene (75-120%)				*96 %*				
Surrogate: Dibromofluoromethane (80-135%)				*100 %*				
Surrogate: Toluene-d8 (80-120%)				*103 %*				

TestAmerica Irvine

Sushmitha Reddy
Project Manager

The results pertain only to the samples tested in the laboratory. This report shall not be reproduced, except in full, without written permission from TestAmerica.

TestAmerica
THE LEADER IN ENVIRONMENTAL TESTING

17461 Derian Avenue. Suite 100, Irvine, CA 92614 (949) 261-1022 Fax:(949) 260-3297

Geologica
303 La Jolla Drive
Newport Beach, CA 92663
Attention: Charles Wechsler

Project ID: Eastman Kodak Company
NPEC03: EKC WHITTIER WAREHOUSE
Report Number: IRG0312

Sampled: 07/01/08-07/03/08
Received: 07/03/08

VOLATILE ORGANICS by GC/MS (EPA 5035/8260B)

Analyte	Method	Batch	Reporting Limit	Sample Result	Dilution Factor	Date Extracted	Date Analyzed	Data Qualifiers
Sample ID: IRG0312-02 (B-5/10' - Soil)				**Sampled: 07/01/08**				
Reporting Units: ug/kg								
Benzene	EPA 8260B	8G07013	2.0	ND	0.982	7/1/2008	7/7/2008	
Bromobenzene	EPA 8260B	8G07013	4.9	ND	0.982	7/1/2008	7/7/2008	
Bromochloromethane	EPA 8260B	8G07013	4.9	ND	0.982	7/1/2008	7/7/2008	
Bromodichloromethane	EPA 8260B	8G07013	2.0	ND	0.982	7/1/2008	7/7/2008	
Bromoform	EPA 8260B	8G07013	4.9	ND	0.982	7/1/2008	7/7/2008	
Bromomethane	EPA 8260B	8G07013	4.9	ND	0.982	7/1/2008	7/7/2008	
n-Butylbenzene	EPA 8260B	8G07013	4.9	ND	0.982	7/1/2008	7/7/2008	L
tert-Butylbenzene	EPA 8260B	8G07013	4.9	ND	0.982	7/1/2008	7/7/2008	L
sec-Butylbenzene	EPA 8260B	8G07013	4.9	ND	0.982	7/1/2008	7/7/2008	
Carbon tetrachloride	EPA 8260B	8G07013	4.9	ND	0.982	7/1/2008	7/7/2008	
Chlorobenzene	EPA 8260B	8G07013	2.0	ND	0.982	7/1/2008	7/7/2008	
Chloroethane	EPA 8260B	8G07013	4.9	ND	0.982	7/1/2008	7/7/2008	
Chloroform	EPA 8260B	8G07013	2.0	ND	0.982	7/1/2008	7/7/2008	
Chloromethane	EPA 8260B	8G07013	4.9	ND	0.982	7/1/2008	7/7/2008	
4-Chlorotoluene	EPA 8260B	8G07013	4.9	ND	0.982	7/1/2008	7/7/2008	
2-Chlorotoluene	EPA 8260B	8G07013	4.9	ND	0.982	7/1/2008	7/7/2008	
1,2-Dibromo-3-chloropropane	EPA 8260B	8G07013	4.9	ND	0.982	7/1/2008	7/7/2008	
Dibromochloromethane	EPA 8260B	8G07013	2.0	ND	0.982	7/1/2008	7/7/2008	
1,2-Dibromoethane (EDB)	EPA 8260B	8G07013	2.0	ND	0.982	7/1/2008	7/7/2008	
Dibromomethane	EPA 8260B	8G07013	2.0	ND	0.982	7/1/2008	7/7/2008	
1,2-Dichlorobenzene	EPA 8260B	8G07013	2.0	ND	0.982	7/1/2008	7/7/2008	
1,3-Dichlorobenzene	EPA 8260B	8G07013	2.0	ND	0.982	7/1/2008	7/7/2008	
1,4-Dichlorobenzene	EPA 8260B	8G07013	2.0	ND	0.982	7/1/2008	7/7/2008	
Dichlorodifluoromethane	EPA 8260B	8G07013	4.9	ND	0.982	7/1/2008	7/7/2008	
1,1-Dichloroethane	EPA 8260B	8G07013	2.0	ND	0.982	7/1/2008	7/7/2008	
cis-1,2-Dichloroethene	EPA 8260B	8G07013	2.0	ND	0.982	7/1/2008	7/7/2008	
trans-1,2-Dichloroethene	EPA 8260B	8G07013	2.0	ND	0.982	7/1/2008	7/7/2008	
1,1-Dichloroethene	EPA 8260B	8G07013	4.9	ND	0.982	7/1/2008	7/7/2008	
1,3-Dichloropropane	EPA 8260B	8G07013	2.0	ND	0.982	7/1/2008	7/7/2008	
2,2-Dichloropropane	EPA 8260B	8G07013	2.0	ND	0.982	7/1/2008	7/7/2008	
1,2-Dichloropropane	EPA 8260B	8G07013	2.0	ND	0.982	7/1/2008	7/7/2008	
cis-1,3-Dichloropropene	EPA 8260B	8G07013	2.0	ND	0.982	7/1/2008	7/7/2008	
trans-1,3-Dichloropropene	EPA 8260B	8G07013	2.0	ND	0.982	7/1/2008	7/7/2008	
1,1-Dichloropropene	EPA 8260B	8G07013	2.0	ND	0.982	7/1/2008	7/7/2008	
Ethylbenzene	EPA 8260B	8G07013	2.0	ND	0.982	7/1/2008	7/7/2008	
1,2-Dichloroethane	EPA 8260B	8G07013	2.0	ND	0.982	7/1/2008	7/7/2008	
Hexachlorobutadiene	EPA 8260B	8G07013	4.9	ND	0.982	7/1/2008	7/7/2008	
Isopropylbenzene	EPA 8260B	8G07013	2.0	ND	0.982	7/1/2008	7/7/2008	
p-Isopropyltoluene	EPA 8260B	8G07013	2.0	ND	0.982	7/1/2008	7/7/2008	
Methylene chloride	EPA 8260B	8G07013	20	ND	0.982	7/1/2008	7/7/2008	
Naphthalene	EPA 8260B	8G07013	4.9	ND	0.982	7/1/2008	7/7/2008	

TestAmerica Irvine

Sushmitha Reddy
Project Manager

The results pertain only to the samples tested in the laboratory. This report shall not be reproduced, except in full, without written permission from TestAmerica.

TestAmerica
THE LEADER IN ENVIRONMENTAL TESTING

17461 Derian Avenue. Suite 100, Irvine, CA 92614 (949) 261-1022 Fax:(949) 260-3297

Geologica
303 La Jolla Drive
Newport Beach, CA 92663
Attention: Charles Wechsler

Project ID: Eastman Kodak Company
NPEC03: EKC WHITTIER WAREHOUSE
Report Number: IRG0312

Sampled: 07/01/08-07/03/08
Received: 07/03/08

VOLATILE ORGANICS by GC/MS (EPA 5035/8260B)

Analyte	Method	Batch	Reporting Limit	Sample Result	Dilution Factor	Date Extracted	Date Analyzed	Data Qualifiers
Sample ID: IRG0312-02 (B-5/10' - Soil) - cont.				**Sampled: 07/01/08**				
Reporting Units: ug/kg								
n-Propylbenzene	EPA 8260B	8G07013	2.0	ND	0.982	7/1/2008	7/7/2008	L
Styrene	EPA 8260B	8G07013	2.0	ND	0.982	7/1/2008	7/7/2008	
1,1,1,2-Tetrachloroethane	EPA 8260B	8G07013	4.9	ND	0.982	7/1/2008	7/7/2008	
1,1,2,2-Tetrachloroethane	EPA 8260B	8G07013	2.0	ND	0.982	7/1/2008	7/7/2008	
Tetrachloroethene	EPA 8260B	8G07013	2.0	ND	0.982	7/1/2008	7/7/2008	
Toluene	EPA 8260B	8G07013	2.0	ND	0.982	7/1/2008	7/7/2008	
1,2,3-Trichlorobenzene	EPA 8260B	8G07013	4.9	ND	0.982	7/1/2008	7/7/2008	
1,2,4-Trichlorobenzene	EPA 8260B	8G07013	4.9	ND	0.982	7/1/2008	7/7/2008	
1,1,1-Trichloroethane	EPA 8260B	8G07013	2.0	ND	0.982	7/1/2008	7/7/2008	
1,1,2-Trichloroethane	EPA 8260B	8G07013	2.0	ND	0.982	7/1/2008	7/7/2008	
Trichloroethene	EPA 8260B	8G07013	2.0	ND	0.982	7/1/2008	7/7/2008	
Trichlorofluoromethane	EPA 8260B	8G07013	4.9	ND	0.982	7/1/2008	7/7/2008	
1,2,3-Trichloropropane	EPA 8260B	8G07013	9.8	ND	0.982	7/1/2008	7/7/2008	
1,2,4-Trimethylbenzene	EPA 8260B	8G07013	2.0	ND	0.982	7/1/2008	7/7/2008	
1,3,5-Trimethylbenzene	EPA 8260B	8G07013	2.0	ND	0.982	7/1/2008	7/7/2008	
Vinyl chloride	EPA 8260B	8G07013	4.9	ND	0.982	7/1/2008	7/7/2008	
m,p-Xylenes	EPA 8260B	8G07013	2.0	ND	0.982	7/1/2008	7/7/2008	
o-Xylene	EPA 8260B	8G07013	2.0	ND	0.982	7/1/2008	7/7/2008	
Di-isopropyl Ether (DIPE)	EPA 8260B	8G07013	4.9	ND	0.982	7/1/2008	7/7/2008	
Ethyl tert-Butyl Ether (ETBE)	EPA 8260B	8G07013	4.9	ND	0.982	7/1/2008	7/7/2008	
Methyl-tert-butyl Ether (MTBE)	EPA 8260B	8G07013	4.9	ND	0.982	7/1/2008	7/7/2008	
tert-Amyl Methyl Ether (TAME)	EPA 8260B	8G07013	4.9	ND	0.982	7/1/2008	7/7/2008	
tert-Butanol (TBA)	EPA 8260B	8G07013	98	ND	0.982	7/1/2008	7/7/2008	
Surrogate: 4-Bromofluorobenzene (75-120%)				*97 %*				
Surrogate: Dibromofluoromethane (80-135%)				*102 %*				
Surrogate: Toluene-d8 (80-120%)				*104 %*				

TestAmerica Irvine

Sushmitha Reddy
Project Manager

The results pertain only to the samples tested in the laboratory. This report shall not be reproduced, except in full, without written permission from TestAmerica.

TestAmerica
THE LEADER IN ENVIRONMENTAL TESTING

17461 Derian Avenue. Suite 100, Irvine, CA 92614 (949) 261-1022 Fax:(949) 260-3297

Geologica
303 La Jolla Drive
Newport Beach, CA 92663
Attention: Charles Wechsler

Project ID: Eastman Kodak Company
NPEC03: EKC WHITTIER WAREHOUSE
Report Number: IRG0312

Sampled: 07/01/08-07/03/08
Received: 07/03/08

VOLATILE ORGANICS by GC/MS (EPA 5035/8260B)

Analyte	Method	Batch	Reporting Limit	Sample Result	Dilution Factor	Date Extracted	Date Analyzed	Data Qualifiers
Sample ID: IRG0312-03 (B-5/15' - Soil)				**Sampled: 07/01/08**				
Reporting Units: ug/kg								
Benzene	EPA 8260B	8G09014	1.7	ND	0.836	7/1/2008	7/9/2008	
Bromobenzene	EPA 8260B	8G09014	4.2	ND	0.836	7/1/2008	7/9/2008	
Bromochloromethane	EPA 8260B	8G09014	4.2	ND	0.836	7/1/2008	7/9/2008	
Bromodichloromethane	EPA 8260B	8G09014	1.7	ND	0.836	7/1/2008	7/9/2008	
Bromoform	EPA 8260B	8G09014	4.2	ND	0.836	7/1/2008	7/9/2008	
Bromomethane	EPA 8260B	8G09014	4.2	ND	0.836	7/1/2008	7/9/2008	
n-Butylbenzene	EPA 8260B	8G09014	4.2	ND	0.836	7/1/2008	7/9/2008	
tert-Butylbenzene	EPA 8260B	8G09014	4.2	ND	0.836	7/1/2008	7/9/2008	
sec-Butylbenzene	EPA 8260B	8G09014	4.2	ND	0.836	7/1/2008	7/9/2008	
Carbon tetrachloride	EPA 8260B	8G09014	4.2	ND	0.836	7/1/2008	7/9/2008	
Chlorobenzene	EPA 8260B	8G09014	1.7	ND	0.836	7/1/2008	7/9/2008	
Chloroethane	EPA 8260B	8G09014	4.2	ND	0.836	7/1/2008	7/9/2008	
Chloroform	EPA 8260B	8G09014	1.7	ND	0.836	7/1/2008	7/9/2008	
Chloromethane	EPA 8260B	8G09014	4.2	ND	0.836	7/1/2008	7/9/2008	
4-Chlorotoluene	EPA 8260B	8G09014	4.2	ND	0.836	7/1/2008	7/9/2008	
2-Chlorotoluene	EPA 8260B	8G09014	4.2	ND	0.836	7/1/2008	7/9/2008	
1,2-Dibromo-3-chloropropane	EPA 8260B	8G09014	4.2	ND	0.836	7/1/2008	7/9/2008	
Dibromochloromethane	EPA 8260B	8G09014	1.7	ND	0.836	7/1/2008	7/9/2008	
1,2-Dibromoethane (EDB)	EPA 8260B	8G09014	1.7	ND	0.836	7/1/2008	7/9/2008	
Dibromomethane	EPA 8260B	8G09014	1.7	ND	0.836	7/1/2008	7/9/2008	
1,2-Dichlorobenzene	EPA 8260B	8G09014	1.7	ND	0.836	7/1/2008	7/9/2008	
1,3-Dichlorobenzene	EPA 8260B	8G09014	1.7	ND	0.836	7/1/2008	7/9/2008	
1,4-Dichlorobenzene	EPA 8260B	8G09014	1.7	ND	0.836	7/1/2008	7/9/2008	
Dichlorodifluoromethane	EPA 8260B	8G09014	4.2	ND	0.836	7/1/2008	7/9/2008	
1,1-Dichloroethane	EPA 8260B	8G09014	1.7	ND	0.836	7/1/2008	7/9/2008	
cis-1,2-Dichloroethene	EPA 8260B	8G09014	1.7	ND	0.836	7/1/2008	7/9/2008	
trans-1,2-Dichloroethene	EPA 8260B	8G09014	1.7	ND	0.836	7/1/2008	7/9/2008	
1,1-Dichloroethene	EPA 8260B	8G09014	4.2	ND	0.836	7/1/2008	7/9/2008	
1,3-Dichloropropane	EPA 8260B	8G09014	1.7	ND	0.836	7/1/2008	7/9/2008	
2,2-Dichloropropane	EPA 8260B	8G09014	1.7	ND	0.836	7/1/2008	7/9/2008	
1,2-Dichloropropane	EPA 8260B	8G09014	1.7	ND	0.836	7/1/2008	7/9/2008	
cis-1,3-Dichloropropene	EPA 8260B	8G09014	1.7	ND	0.836	7/1/2008	7/9/2008	
trans-1,3-Dichloropropene	EPA 8260B	8G09014	1.7	ND	0.836	7/1/2008	7/9/2008	
1,1-Dichloropropene	EPA 8260B	8G09014	1.7	ND	0.836	7/1/2008	7/9/2008	
Ethylbenzene	EPA 8260B	8G09014	1.7	ND	0.836	7/1/2008	7/9/2008	
1,2-Dichloroethane	EPA 8260B	8G09014	1.7	ND	0.836	7/1/2008	7/9/2008	
Hexachlorobutadiene	EPA 8260B	8G09014	4.2	ND	0.836	7/1/2008	7/9/2008	
Isopropylbenzene	EPA 8260B	8G09014	1.7	ND	0.836	7/1/2008	7/9/2008	
p-Isopropyltoluene	EPA 8260B	8G09014	1.7	ND	0.836	7/1/2008	7/9/2008	
Methylene chloride	EPA 8260B	8G09014	17	ND	0.836	7/1/2008	7/9/2008	
Naphthalene	EPA 8260B	8G09014	4.2	ND	0.836	7/1/2008	7/9/2008	

TestAmerica Irvine

Sushmitha Reddy
Project Manager

The results pertain only to the samples tested in the laboratory. This report shall not be reproduced, except in full, without written permission from TestAmerica.

TestAmerica
THE LEADER IN ENVIRONMENTAL TESTING

17461 Derian Avenue. Suite 100, Irvine, CA 92614 (949) 261-1022 Fax:(949) 260-3297

Geologica
303 La Jolla Drive
Newport Beach, CA 92663
Attention: Charles Wechsler

Project ID: Eastman Kodak Company
NPEC03: EKC WHITTIER WAREHOUSE
Report Number: IRG0312

Sampled: 07/01/08-07/03/08
Received: 07/03/08

VOLATILE ORGANICS by GC/MS (EPA 5035/8260B)

Analyte	Method	Batch	Reporting Limit	Sample Result	Dilution Factor	Date Extracted	Date Analyzed	Data Qualifiers
Sample ID: IRG0312-03 (B-5/15' - Soil) - cont.				**Sampled: 07/01/08**				
Reporting Units: ug/kg								
n-Propylbenzene	EPA 8260B	8G09014	1.7	ND	0.836	7/1/2008	7/9/2008	
Styrene	EPA 8260B	8G09014	1.7	ND	0.836	7/1/2008	7/9/2008	
1,1,1,2-Tetrachloroethane	EPA 8260B	8G09014	4.2	ND	0.836	7/1/2008	7/9/2008	
1,1,2,2-Tetrachloroethane	EPA 8260B	8G09014	1.7	ND	0.836	7/1/2008	7/9/2008	
Tetrachloroethene	EPA 8260B	8G09014	1.7	ND	0.836	7/1/2008	7/9/2008	
Toluene	EPA 8260B	8G09014	1.7	ND	0.836	7/1/2008	7/9/2008	
1,2,3-Trichlorobenzene	EPA 8260B	8G09014	4.2	ND	0.836	7/1/2008	7/9/2008	
1,2,4-Trichlorobenzene	EPA 8260B	8G09014	4.2	ND	0.836	7/1/2008	7/9/2008	
1,1,1-Trichloroethane	EPA 8260B	8G09014	1.7	ND	0.836	7/1/2008	7/9/2008	
1,1,2-Trichloroethane	EPA 8260B	8G09014	1.7	ND	0.836	7/1/2008	7/9/2008	
Trichloroethene	EPA 8260B	8G09014	1.7	ND	0.836	7/1/2008	7/9/2008	
Trichlorofluoromethane	EPA 8260B	8G09014	4.2	ND	0.836	7/1/2008	7/9/2008	
1,2,3-Trichloropropane	EPA 8260B	8G09014	8.4	ND	0.836	7/1/2008	7/9/2008	
1,2,4-Trimethylbenzene	EPA 8260B	8G09014	1.7	ND	0.836	7/1/2008	7/9/2008	
1,3,5-Trimethylbenzene	EPA 8260B	8G09014	1.7	ND	0.836	7/1/2008	7/9/2008	
Vinyl chloride	EPA 8260B	8G09014	4.2	ND	0.836	7/1/2008	7/9/2008	
m,p-Xylenes	EPA 8260B	8G09014	1.7	ND	0.836	7/1/2008	7/9/2008	
o-Xylene	EPA 8260B	8G09014	1.7	ND	0.836	7/1/2008	7/9/2008	
Di-isopropyl Ether (DIPE)	EPA 8260B	8G09014	4.2	ND	0.836	7/1/2008	7/9/2008	
Ethyl tert-Butyl Ether (ETBE)	EPA 8260B	8G09014	4.2	ND	0.836	7/1/2008	7/9/2008	
Methyl-tert-butyl Ether (MTBE)	EPA 8260B	8G09014	4.2	ND	0.836	7/1/2008	7/9/2008	
tert-Amyl Methyl Ether (TAME)	EPA 8260B	8G09014	4.2	ND	0.836	7/1/2008	7/9/2008	
tert-Butanol (TBA)	EPA 8260B	8G09014	84	ND	0.836	7/1/2008	7/9/2008	
Surrogate: 4-Bromofluorobenzene (75-120%)				*103 %*				
Surrogate: Dibromofluoromethane (80-135%)				*104 %*				
Surrogate: Toluene-d8 (80-120%)				*97 %*				

TestAmerica Irvine

Sushmitha Reddy
Project Manager

The results pertain only to the samples tested in the laboratory. This report shall not be reproduced, except in full, without written permission from TestAmerica.

TestAmerica
THE LEADER IN ENVIRONMENTAL TESTING

17461 Derian Avenue. Suite 100, Irvine, CA 92614 (949) 261-1022 Fax:(949) 260-3297

Geologica
303 La Jolla Drive
Newport Beach, CA 92663
Attention: Charles Wechsler

Project ID: Eastman Kodak Company
NPEC03: EKC WHITTIER WAREHOUSE
Report Number: IRG0312

Sampled: 07/01/08-07/03/08
Received: 07/03/08

VOLATILE ORGANICS by GC/MS (EPA 5035/8260B)

Analyte	Method	Batch	Reporting Limit	Sample Result	Dilution Factor	Date Extracted	Date Analyzed	Data Qualifiers
Sample ID: IRG0312-09 (B-6/6' - Soil)				**Sampled: 07/02/08**				
Reporting Units: ug/kg								
Benzene	EPA 8260B	8G07013	2.1	ND	1.04	7/2/2008	7/7/2008	
Bromobenzene	EPA 8260B	8G07013	5.2	ND	1.04	7/2/2008	7/7/2008	
Bromochloromethane	EPA 8260B	8G07013	5.2	ND	1.04	7/2/2008	7/7/2008	
Bromodichloromethane	EPA 8260B	8G07013	2.1	ND	1.04	7/2/2008	7/7/2008	
Bromoform	EPA 8260B	8G07013	5.2	ND	1.04	7/2/2008	7/7/2008	
Bromomethane	EPA 8260B	8G07013	5.2	ND	1.04	7/2/2008	7/7/2008	
n-Butylbenzene	EPA 8260B	8G07013	5.2	ND	1.04	7/2/2008	7/7/2008	L
tert-Butylbenzene	EPA 8260B	8G07013	5.2	ND	1.04	7/2/2008	7/7/2008	L
sec-Butylbenzene	EPA 8260B	8G07013	5.2	ND	1.04	7/2/2008	7/7/2008	
Carbon tetrachloride	EPA 8260B	8G07013	5.2	ND	1.04	7/2/2008	7/7/2008	
Chlorobenzene	EPA 8260B	8G07013	2.1	ND	1.04	7/2/2008	7/7/2008	
Chloroethane	EPA 8260B	8G07013	5.2	ND	1.04	7/2/2008	7/7/2008	
Chloroform	EPA 8260B	8G07013	2.1	ND	1.04	7/2/2008	7/7/2008	
Chloromethane	EPA 8260B	8G07013	5.2	ND	1.04	7/2/2008	7/7/2008	
4-Chlorotoluene	EPA 8260B	8G07013	5.2	ND	1.04	7/2/2008	7/7/2008	
2-Chlorotoluene	EPA 8260B	8G07013	5.2	ND	1.04	7/2/2008	7/7/2008	
1,2-Dibromo-3-chloropropane	EPA 8260B	8G07013	5.2	ND	1.04	7/2/2008	7/7/2008	
Dibromochloromethane	EPA 8260B	8G07013	2.1	ND	1.04	7/2/2008	7/7/2008	
1,2-Dibromoethane (EDB)	EPA 8260B	8G07013	2.1	ND	1.04	7/2/2008	7/7/2008	
Dibromomethane	EPA 8260B	8G07013	2.1	ND	1.04	7/2/2008	7/7/2008	
1,2-Dichlorobenzene	EPA 8260B	8G07013	2.1	ND	1.04	7/2/2008	7/7/2008	
1,3-Dichlorobenzene	EPA 8260B	8G07013	2.1	ND	1.04	7/2/2008	7/7/2008	
1,4-Dichlorobenzene	EPA 8260B	8G07013	2.1	ND	1.04	7/2/2008	7/7/2008	
Dichlorodifluoromethane	EPA 8260B	8G07013	5.2	ND	1.04	7/2/2008	7/7/2008	
1,1-Dichloroethane	EPA 8260B	8G07013	2.1	ND	1.04	7/2/2008	7/7/2008	
cis-1,2-Dichloroethene	EPA 8260B	8G07013	2.1	ND	1.04	7/2/2008	7/7/2008	
trans-1,2-Dichloroethene	EPA 8260B	8G07013	2.1	ND	1.04	7/2/2008	7/7/2008	
1,1-Dichloroethene	EPA 8260B	8G07013	5.2	ND	1.04	7/2/2008	7/7/2008	
1,3-Dichloropropane	EPA 8260B	8G07013	2.1	ND	1.04	7/2/2008	7/7/2008	
2,2-Dichloropropane	EPA 8260B	8G07013	2.1	ND	1.04	7/2/2008	7/7/2008	
1,2-Dichloropropane	EPA 8260B	8G07013	2.1	ND	1.04	7/2/2008	7/7/2008	
cis-1,3-Dichloropropene	EPA 8260B	8G07013	2.1	ND	1.04	7/2/2008	7/7/2008	
trans-1,3-Dichloropropene	EPA 8260B	8G07013	2.1	ND	1.04	7/2/2008	7/7/2008	
1,1-Dichloropropene	EPA 8260B	8G07013	2.1	ND	1.04	7/2/2008	7/7/2008	
Ethylbenzene	EPA 8260B	8G07013	2.1	ND	1.04	7/2/2008	7/7/2008	
1,2-Dichloroethane	EPA 8260B	8G07013	2.1	ND	1.04	7/2/2008	7/7/2008	
Hexachlorobutadiene	EPA 8260B	8G07013	5.2	ND	1.04	7/2/2008	7/7/2008	
Isopropylbenzene	EPA 8260B	8G07013	2.1	ND	1.04	7/2/2008	7/7/2008	
p-Isopropyltoluene	EPA 8260B	8G07013	2.1	ND	1.04	7/2/2008	7/7/2008	
Methylene chloride	EPA 8260B	8G07013	21	ND	1.04	7/2/2008	7/7/2008	
Naphthalene	EPA 8260B	8G07013	5.2	ND	1.04	7/2/2008	7/7/2008	

TestAmerica Irvine

Sushmitha Reddy
Project Manager

The results pertain only to the samples tested in the laboratory. This report shall not be reproduced, except in full, without written permission from TestAmerica.

TestAmerica
THE LEADER IN ENVIRONMENTAL TESTING

17461 Derian Avenue. Suite 100, Irvine, CA 92614 (949) 261-1022 Fax:(949) 260-3297

Geologica
303 La Jolla Drive
Newport Beach, CA 92663
Attention: Charles Wechsler

Project ID: Eastman Kodak Company
NPEC03: EKC WHITTIER WAREHOUSE
Report Number: IRG0312

Sampled: 07/01/08-07/03/08
Received: 07/03/08

VOLATILE ORGANICS by GC/MS (EPA 5035/8260B)

Analyte	Method	Batch	Reporting Limit	Sample Result	Dilution Factor	Date Extracted	Date Analyzed	Data Qualifiers
Sample ID: IRG0312-09 (B-6/6' - Soil) - cont.				**Sampled: 07/02/08**				
Reporting Units: ug/kg								
n-Propylbenzene	EPA 8260B	8G07013	2.1	ND	1.04	7/2/2008	7/7/2008	L
Styrene	EPA 8260B	8G07013	2.1	ND	1.04	7/2/2008	7/7/2008	
1,1,1,2-Tetrachloroethane	EPA 8260B	8G07013	5.2	ND	1.04	7/2/2008	7/7/2008	
1,1,2,2-Tetrachloroethane	EPA 8260B	8G07013	2.1	ND	1.04	7/2/2008	7/7/2008	
Tetrachloroethene	EPA 8260B	8G07013	2.1	**2.1**	1.04	7/2/2008	7/7/2008	
Toluene	EPA 8260B	8G07013	2.1	ND	1.04	7/2/2008	7/7/2008	
1,2,3-Trichlorobenzene	EPA 8260B	8G07013	5.2	ND	1.04	7/2/2008	7/7/2008	
1,2,4-Trichlorobenzene	EPA 8260B	8G07013	5.2	ND	1.04	7/2/2008	7/7/2008	
1,1,1-Trichloroethane	EPA 8260B	8G07013	2.1	**2.7**	1.04	7/2/2008	7/7/2008	
1,1,2-Trichloroethane	EPA 8260B	8G07013	2.1	ND	1.04	7/2/2008	7/7/2008	
Trichloroethene	EPA 8260B	8G07013	2.1	ND	1.04	7/2/2008	7/7/2008	
Trichlorofluoromethane	EPA 8260B	8G07013	5.2	ND	1.04	7/2/2008	7/7/2008	
1,2,3-Trichloropropane	EPA 8260B	8G07013	10	ND	1.04	7/2/2008	7/7/2008	
1,2,4-Trimethylbenzene	EPA 8260B	8G07013	2.1	ND	1.04	7/2/2008	7/7/2008	
1,3,5-Trimethylbenzene	EPA 8260B	8G07013	2.1	ND	1.04	7/2/2008	7/7/2008	
Vinyl chloride	EPA 8260B	8G07013	5.2	ND	1.04	7/2/2008	7/7/2008	
m,p-Xylenes	EPA 8260B	8G07013	2.1	ND	1.04	7/2/2008	7/7/2008	
o-Xylene	EPA 8260B	8G07013	2.1	ND	1.04	7/2/2008	7/7/2008	
Di-isopropyl Ether (DIPE)	EPA 8260B	8G07013	5.2	ND	1.04	7/2/2008	7/7/2008	
Ethyl tert-Butyl Ether (ETBE)	EPA 8260B	8G07013	5.2	ND	1.04	7/2/2008	7/7/2008	
Methyl-tert-butyl Ether (MTBE)	EPA 8260B	8G07013	5.2	ND	1.04	7/2/2008	7/7/2008	
tert-Amyl Methyl Ether (TAME)	EPA 8260B	8G07013	5.2	ND	1.04	7/2/2008	7/7/2008	
tert-Butanol (TBA)	EPA 8260B	8G07013	100	ND	1.04	7/2/2008	7/7/2008	
Surrogate: 4-Bromofluorobenzene (75-120%)				*91 %*				
Surrogate: Dibromofluoromethane (80-135%)				*107 %*				
Surrogate: Toluene-d8 (80-120%)				*101 %*				

TestAmerica Irvine

Sushmitha Reddy
Project Manager

The results pertain only to the samples tested in the laboratory. This report shall not be reproduced, except in full, without written permission from TestAmerica.

TestAmerica
THE LEADER IN ENVIRONMENTAL TESTING

17461 Derian Avenue. Suite 100, Irvine, CA 92614 (949) 261-1022 Fax:(949) 260-3297

Geologica
303 La Jolla Drive
Newport Beach, CA 92663
Attention: Charles Wechsler

Project ID: Eastman Kodak Company
NPEC03: EKC WHITTIER WAREHOUSE
Report Number: IRG0312

Sampled: 07/01/08-07/03/08
Received: 07/03/08

VOLATILE ORGANICS by GC/MS (EPA 5035/8260B)

Analyte	Method	Batch	Reporting Limit	Sample Result	Dilution Factor	Date Extracted	Date Analyzed	Data Qualifiers
Sample ID: IRG0312-10 (B-6/10' - Soil)				**Sampled: 07/02/08**				
Reporting Units: ug/kg								
Benzene	EPA 8260B	8G07013	1.6	ND	0.818	7/2/2008	7/7/2008	
Bromobenzene	EPA 8260B	8G07013	4.1	ND	0.818	7/2/2008	7/7/2008	
Bromochloromethane	EPA 8260B	8G07013	4.1	ND	0.818	7/2/2008	7/7/2008	
Bromodichloromethane	EPA 8260B	8G07013	1.6	ND	0.818	7/2/2008	7/7/2008	
Bromoform	EPA 8260B	8G07013	4.1	ND	0.818	7/2/2008	7/7/2008	
Bromomethane	EPA 8260B	8G07013	4.1	ND	0.818	7/2/2008	7/7/2008	
n-Butylbenzene	EPA 8260B	8G07013	4.1	ND	0.818	7/2/2008	7/7/2008	L
tert-Butylbenzene	EPA 8260B	8G07013	4.1	ND	0.818	7/2/2008	7/7/2008	L
sec-Butylbenzene	EPA 8260B	8G07013	4.1	ND	0.818	7/2/2008	7/7/2008	
Carbon tetrachloride	EPA 8260B	8G07013	4.1	ND	0.818	7/2/2008	7/7/2008	
Chlorobenzene	EPA 8260B	8G07013	1.6	ND	0.818	7/2/2008	7/7/2008	
Chloroethane	EPA 8260B	8G07013	4.1	ND	0.818	7/2/2008	7/7/2008	
Chloroform	EPA 8260B	8G07013	1.6	ND	0.818	7/2/2008	7/7/2008	
Chloromethane	EPA 8260B	8G07013	4.1	ND	0.818	7/2/2008	7/7/2008	
4-Chlorotoluene	EPA 8260B	8G07013	4.1	ND	0.818	7/2/2008	7/7/2008	
2-Chlorotoluene	EPA 8260B	8G07013	4.1	ND	0.818	7/2/2008	7/7/2008	
1,2-Dibromo-3-chloropropane	EPA 8260B	8G07013	4.1	ND	0.818	7/2/2008	7/7/2008	
Dibromochloromethane	EPA 8260B	8G07013	1.6	ND	0.818	7/2/2008	7/7/2008	
1,2-Dibromoethane (EDB)	EPA 8260B	8G07013	1.6	ND	0.818	7/2/2008	7/7/2008	
Dibromomethane	EPA 8260B	8G07013	1.6	ND	0.818	7/2/2008	7/7/2008	
1,2-Dichlorobenzene	EPA 8260B	8G07013	1.6	ND	0.818	7/2/2008	7/7/2008	
1,3-Dichlorobenzene	EPA 8260B	8G07013	1.6	ND	0.818	7/2/2008	7/7/2008	
1,4-Dichlorobenzene	EPA 8260B	8G07013	1.6	ND	0.818	7/2/2008	7/7/2008	
Dichlorodifluoromethane	EPA 8260B	8G07013	4.1	ND	0.818	7/2/2008	7/7/2008	
1,1-Dichloroethane	EPA 8260B	8G07013	1.6	ND	0.818	7/2/2008	7/7/2008	
cis-1,2-Dichloroethene	EPA 8260B	8G07013	1.6	ND	0.818	7/2/2008	7/7/2008	
trans-1,2-Dichloroethene	EPA 8260B	8G07013	1.6	ND	0.818	7/2/2008	7/7/2008	
1,1-Dichloroethene	EPA 8260B	8G07013	4.1	ND	0.818	7/2/2008	7/7/2008	
1,3-Dichloropropane	EPA 8260B	8G07013	1.6	ND	0.818	7/2/2008	7/7/2008	
2,2-Dichloropropane	EPA 8260B	8G07013	1.6	ND	0.818	7/2/2008	7/7/2008	
1,2-Dichloropropane	EPA 8260B	8G07013	1.6	ND	0.818	7/2/2008	7/7/2008	
cis-1,3-Dichloropropene	EPA 8260B	8G07013	1.6	ND	0.818	7/2/2008	7/7/2008	
trans-1,3-Dichloropropene	EPA 8260B	8G07013	1.6	ND	0.818	7/2/2008	7/7/2008	
1,1-Dichloropropene	EPA 8260B	8G07013	1.6	ND	0.818	7/2/2008	7/7/2008	
Ethylbenzene	EPA 8260B	8G07013	1.6	ND	0.818	7/2/2008	7/7/2008	
1,2-Dichloroethane	EPA 8260B	8G07013	1.6	ND	0.818	7/2/2008	7/7/2008	
Hexachlorobutadiene	EPA 8260B	8G07013	4.1	ND	0.818	7/2/2008	7/7/2008	
Isopropylbenzene	EPA 8260B	8G07013	1.6	ND	0.818	7/2/2008	7/7/2008	
p-Isopropyltoluene	EPA 8260B	8G07013	1.6	ND	0.818	7/2/2008	7/7/2008	
Methylene chloride	EPA 8260B	8G07013	16	ND	0.818	7/2/2008	7/7/2008	
Naphthalene	EPA 8260B	8G07013	4.1	ND	0.818	7/2/2008	7/7/2008	

TestAmerica Irvine

Sushmitha Reddy
Project Manager

The results pertain only to the samples tested in the laboratory. This report shall not be reproduced, except in full, without written permission from TestAmerica.

TestAmerica
THE LEADER IN ENVIRONMENTAL TESTING

17461 Derian Avenue. Suite 100, Irvine, CA 92614 (949) 261-1022 Fax:(949) 260-3297

Geologica
303 La Jolla Drive
Newport Beach, CA 92663
Attention: Charles Wechsler

Project ID: Eastman Kodak Company
NPEC03: EKC WHITTIER WAREHOUSE
Report Number: IRG0312

Sampled: 07/01/08-07/03/08
Received: 07/03/08

VOLATILE ORGANICS by GC/MS (EPA 5035/8260B)

Analyte	Method	Batch	Reporting Limit	Sample Result	Dilution Factor	Date Extracted	Date Analyzed	Data Qualifiers
Sample ID: IRG0312-10 (B-6/10' - Soil) - cont.				**Sampled: 07/02/08**				
Reporting Units: ug/kg								
n-Propylbenzene	EPA 8260B	8G07013	1.6	ND	0.818	7/2/2008	7/7/2008	L
Styrene	EPA 8260B	8G07013	1.6	ND	0.818	7/2/2008	7/7/2008	
1,1,1,2-Tetrachloroethane	EPA 8260B	8G07013	4.1	ND	0.818	7/2/2008	7/7/2008	
1,1,2,2-Tetrachloroethane	EPA 8260B	8G07013	1.6	ND	0.818	7/2/2008	7/7/2008	
Tetrachloroethene	EPA 8260B	8G07013	1.6	ND	0.818	7/2/2008	7/7/2008	
Toluene	EPA 8260B	8G07013	1.6	ND	0.818	7/2/2008	7/7/2008	
1,2,3-Trichlorobenzene	EPA 8260B	8G07013	4.1	ND	0.818	7/2/2008	7/7/2008	
1,2,4-Trichlorobenzene	EPA 8260B	8G07013	4.1	ND	0.818	7/2/2008	7/7/2008	
1,1,1-Trichloroethane	EPA 8260B	8G07013	1.6	ND	0.818	7/2/2008	7/7/2008	
1,1,2-Trichloroethane	EPA 8260B	8G07013	1.6	ND	0.818	7/2/2008	7/7/2008	
Trichloroethene	EPA 8260B	8G07013	1.6	ND	0.818	7/2/2008	7/7/2008	
Trichlorofluoromethane	EPA 8260B	8G07013	4.1	ND	0.818	7/2/2008	7/7/2008	
1,2,3-Trichloropropane	EPA 8260B	8G07013	8.2	ND	0.818	7/2/2008	7/7/2008	
1,2,4-Trimethylbenzene	EPA 8260B	8G07013	1.6	ND	0.818	7/2/2008	7/7/2008	
1,3,5-Trimethylbenzene	EPA 8260B	8G07013	1.6	ND	0.818	7/2/2008	7/7/2008	
Vinyl chloride	EPA 8260B	8G07013	4.1	ND	0.818	7/2/2008	7/7/2008	
m,p-Xylenes	EPA 8260B	8G07013	1.6	ND	0.818	7/2/2008	7/7/2008	
o-Xylene	EPA 8260B	8G07013	1.6	ND	0.818	7/2/2008	7/7/2008	
Di-isopropyl Ether (DIPE)	EPA 8260B	8G07013	4.1	ND	0.818	7/2/2008	7/7/2008	
Ethyl tert-Butyl Ether (ETBE)	EPA 8260B	8G07013	4.1	ND	0.818	7/2/2008	7/7/2008	
Methyl-tert-butyl Ether (MTBE)	EPA 8260B	8G07013	4.1	ND	0.818	7/2/2008	7/7/2008	
tert-Amyl Methyl Ether (TAME)	EPA 8260B	8G07013	4.1	ND	0.818	7/2/2008	7/7/2008	
tert-Butanol (TBA)	EPA 8260B	8G07013	82	ND	0.818	7/2/2008	7/7/2008	
Surrogate: 4-Bromofluorobenzene (75-120%)				*98 %*				
Surrogate: Dibromofluoromethane (80-135%)				*105 %*				
Surrogate: Toluene-d8 (80-120%)				*104 %*				

TestAmerica Irvine

Sushmitha Reddy
Project Manager

The results pertain only to the samples tested in the laboratory. This report shall not be reproduced, except in full, without written permission from TestAmerica.

TestAmerica
THE LEADER IN ENVIRONMENTAL TESTING

17461 Derian Avenue. Suite 100, Irvine, CA 92614 (949) 261-1022 Fax:(949) 260-3297

Geologica
303 La Jolla Drive
Newport Beach, CA 92663
Attention: Charles Wechsler

Project ID: Eastman Kodak Company
NPEC03: EKC WHITTIER WAREHOUSE
Report Number: IRG0312

Sampled: 07/01/08-07/03/08
Received: 07/03/08

VOLATILE ORGANICS by GC/MS (EPA 5035/8260B)

Analyte	Method	Batch	Reporting Limit	Sample Result	Dilution Factor	Date Extracted	Date Analyzed	Data Qualifiers
Sample ID: IRG0312-11 (B-6/15' - Soil)				**Sampled: 07/02/08**				
Reporting Units: ug/kg								
Benzene	EPA 8260B	8G12027	1.9	ND	0.952	7/2/2008	7/12/2008	
Bromobenzene	EPA 8260B	8G12027	4.8	ND	0.952	7/2/2008	7/12/2008	
Bromochloromethane	EPA 8260B	8G12027	4.8	ND	0.952	7/2/2008	7/12/2008	
Bromodichloromethane	EPA 8260B	8G12027	1.9	ND	0.952	7/2/2008	7/12/2008	
Bromoform	EPA 8260B	8G12027	4.8	ND	0.952	7/2/2008	7/12/2008	
Bromomethane	EPA 8260B	8G12027	4.8	ND	0.952	7/2/2008	7/12/2008	
n-Butylbenzene	EPA 8260B	8G12027	4.8	ND	0.952	7/2/2008	7/12/2008	
tert-Butylbenzene	EPA 8260B	8G12027	4.8	ND	0.952	7/2/2008	7/12/2008	
sec-Butylbenzene	EPA 8260B	8G12027	4.8	ND	0.952	7/2/2008	7/12/2008	
Carbon tetrachloride	EPA 8260B	8G12027	4.8	ND	0.952	7/2/2008	7/12/2008	
Chlorobenzene	EPA 8260B	8G12027	1.9	ND	0.952	7/2/2008	7/12/2008	
Chloroethane	EPA 8260B	8G12027	4.8	ND	0.952	7/2/2008	7/12/2008	
Chloroform	EPA 8260B	8G12027	1.9	ND	0.952	7/2/2008	7/12/2008	
Chloromethane	EPA 8260B	8G12027	4.8	ND	0.952	7/2/2008	7/12/2008	
4-Chlorotoluene	EPA 8260B	8G12027	4.8	ND	0.952	7/2/2008	7/12/2008	
2-Chlorotoluene	EPA 8260B	8G12027	4.8	ND	0.952	7/2/2008	7/12/2008	
1,2-Dibromo-3-chloropropane	EPA 8260B	8G12027	4.8	ND	0.952	7/2/2008	7/12/2008	L
Dibromochloromethane	EPA 8260B	8G12027	1.9	ND	0.952	7/2/2008	7/12/2008	
1,2-Dibromoethane (EDB)	EPA 8260B	8G12027	1.9	ND	0.952	7/2/2008	7/12/2008	
Dibromomethane	EPA 8260B	8G12027	1.9	ND	0.952	7/2/2008	7/12/2008	
1,2-Dichlorobenzene	EPA 8260B	8G12027	1.9	ND	0.952	7/2/2008	7/12/2008	
1,3-Dichlorobenzene	EPA 8260B	8G12027	1.9	ND	0.952	7/2/2008	7/12/2008	
1,4-Dichlorobenzene	EPA 8260B	8G12027	1.9	ND	0.952	7/2/2008	7/12/2008	
Dichlorodifluoromethane	EPA 8260B	8G12027	4.8	ND	0.952	7/2/2008	7/12/2008	
1,1-Dichloroethane	EPA 8260B	8G12027	1.9	ND	0.952	7/2/2008	7/12/2008	
cis-1,2-Dichloroethene	EPA 8260B	8G12027	1.9	ND	0.952	7/2/2008	7/12/2008	
trans-1,2-Dichloroethene	EPA 8260B	8G12027	1.9	ND	0.952	7/2/2008	7/12/2008	
1,1-Dichloroethene	EPA 8260B	8G12027	4.8	ND	0.952	7/2/2008	7/12/2008	
1,3-Dichloropropane	EPA 8260B	8G12027	1.9	ND	0.952	7/2/2008	7/12/2008	
2,2-Dichloropropane	EPA 8260B	8G12027	1.9	ND	0.952	7/2/2008	7/12/2008	
1,2-Dichloropropane	EPA 8260B	8G12027	1.9	ND	0.952	7/2/2008	7/12/2008	
cis-1,3-Dichloropropene	EPA 8260B	8G12027	1.9	ND	0.952	7/2/2008	7/12/2008	L
trans-1,3-Dichloropropene	EPA 8260B	8G12027	1.9	ND	0.952	7/2/2008	7/12/2008	
1,1-Dichloropropene	EPA 8260B	8G12027	1.9	ND	0.952	7/2/2008	7/12/2008	
Ethylbenzene	EPA 8260B	8G12027	1.9	ND	0.952	7/2/2008	7/12/2008	
1,2-Dichloroethane	EPA 8260B	8G12027	1.9	ND	0.952	7/2/2008	7/12/2008	
Hexachlorobutadiene	EPA 8260B	8G12027	4.8	ND	0.952	7/2/2008	7/12/2008	
Isopropylbenzene	EPA 8260B	8G12027	1.9	ND	0.952	7/2/2008	7/12/2008	
p-Isopropyltoluene	EPA 8260B	8G12027	1.9	ND	0.952	7/2/2008	7/12/2008	
Methylene chloride	EPA 8260B	8G12027	19	ND	0.952	7/2/2008	7/12/2008	
Naphthalene	EPA 8260B	8G12027	4.8	ND	0.952	7/2/2008	7/12/2008	

TestAmerica Irvine

Sushmitha Reddy
Project Manager

The results pertain only to the samples tested in the laboratory. This report shall not be reproduced, except in full, without written permission from TestAmerica.

TestAmerica
THE LEADER IN ENVIRONMENTAL TESTING

17461 Derian Avenue. Suite 100, Irvine, CA 92614 (949) 261-1022 Fax:(949) 260-3297

Geologica
303 La Jolla Drive
Newport Beach, CA 92663
Attention: Charles Wechsler

Project ID: Eastman Kodak Company
NPEC03: EKC WHITTIER WAREHOUSE
Report Number: IRG0312

Sampled: 07/01/08-07/03/08
Received: 07/03/08

VOLATILE ORGANICS by GC/MS (EPA 5035/8260B)

Analyte	Method	Batch	Reporting Limit	Sample Result	Dilution Factor	Date Extracted	Date Analyzed	Data Qualifiers
Sample ID: IRG0312-11 (B-6/15' - Soil) - cont.				**Sampled: 07/02/08**				
Reporting Units: ug/kg								
n-Propylbenzene	EPA 8260B	8G12027	1.9	ND	0.952	7/2/2008	7/12/2008	
Styrene	EPA 8260B	8G12027	1.9	ND	0.952	7/2/2008	7/12/2008	
1,1,1,2-Tetrachloroethane	EPA 8260B	8G12027	4.8	ND	0.952	7/2/2008	7/12/2008	
1,1,2,2-Tetrachloroethane	EPA 8260B	8G12027	1.9	ND	0.952	7/2/2008	7/12/2008	
Tetrachloroethene	EPA 8260B	8G12027	1.9	ND	0.952	7/2/2008	7/12/2008	
Toluene	EPA 8260B	8G12027	1.9	ND	0.952	7/2/2008	7/12/2008	
1,2,3-Trichlorobenzene	EPA 8260B	8G12027	4.8	ND	0.952	7/2/2008	7/12/2008	
1,2,4-Trichlorobenzene	EPA 8260B	8G12027	4.8	ND	0.952	7/2/2008	7/12/2008	
1,1,1-Trichloroethane	EPA 8260B	8G12027	1.9	ND	0.952	7/2/2008	7/12/2008	
1,1,2-Trichloroethane	EPA 8260B	8G12027	1.9	ND	0.952	7/2/2008	7/12/2008	
Trichloroethene	EPA 8260B	8G12027	1.9	ND	0.952	7/2/2008	7/12/2008	
Trichlorofluoromethane	EPA 8260B	8G12027	4.8	ND	0.952	7/2/2008	7/12/2008	
1,2,3-Trichloropropane	EPA 8260B	8G12027	9.5	ND	0.952	7/2/2008	7/12/2008	
1,2,4-Trimethylbenzene	EPA 8260B	8G12027	1.9	ND	0.952	7/2/2008	7/12/2008	
1,3,5-Trimethylbenzene	EPA 8260B	8G12027	1.9	ND	0.952	7/2/2008	7/12/2008	
Vinyl chloride	EPA 8260B	8G12027	4.8	ND	0.952	7/2/2008	7/12/2008	
m,p-Xylenes	EPA 8260B	8G12027	1.9	ND	0.952	7/2/2008	7/12/2008	
o-Xylene	EPA 8260B	8G12027	1.9	ND	0.952	7/2/2008	7/12/2008	
Di-isopropyl Ether (DIPE)	EPA 8260B	8G12027	4.8	ND	0.952	7/2/2008	7/12/2008	
Ethyl tert-Butyl Ether (ETBE)	EPA 8260B	8G12027	4.8	ND	0.952	7/2/2008	7/12/2008	
Methyl-tert-butyl Ether (MTBE)	EPA 8260B	8G12027	4.8	ND	0.952	7/2/2008	7/12/2008	
tert-Amyl Methyl Ether (TAME)	EPA 8260B	8G12027	4.8	ND	0.952	7/2/2008	7/12/2008	
tert-Butanol (TBA)	EPA 8260B	8G12027	95	ND	0.952	7/2/2008	7/12/2008	
Surrogate: 4-Bromofluorobenzene (75-120%)				*91 %*				
Surrogate: Dibromofluoromethane (80-135%)				*111 %*				
Surrogate: Toluene-d8 (80-120%)				*99 %*				

TestAmerica Irvine

Sushmitha Reddy
Project Manager

The results pertain only to the samples tested in the laboratory. This report shall not be reproduced, except in full, without written permission from TestAmerica.

TestAmerica
THE LEADER IN ENVIRONMENTAL TESTING

17461 Derian Avenue. Suite 100, Irvine, CA 92614 (949) 261-1022 Fax:(949) 260-3297

Geologica
303 La Jolla Drive
Newport Beach, CA 92663
Attention: Charles Wechsler

Project ID: Eastman Kodak Company
NPEC03: EKC WHITTIER WAREHOUSE
Report Number: IRG0312

Sampled: 07/01/08-07/03/08
Received: 07/03/08

VOLATILE ORGANICS by GC/MS (EPA 5035/8260B)

Analyte	Method	Batch	Reporting Limit	Sample Result	Dilution Factor	Date Extracted	Date Analyzed	Data Qualifiers
Sample ID: IRG0312-13 (B-7/6' - Soil)				**Sampled: 07/02/08**				
Reporting Units: ug/kg								
Benzene	EPA 8260B	8G07013	1.6	ND	0.804	7/2/2008	7/7/2008	
Bromobenzene	EPA 8260B	8G07013	4.0	ND	0.804	7/2/2008	7/7/2008	
Bromochloromethane	EPA 8260B	8G07013	4.0	ND	0.804	7/2/2008	7/7/2008	
Bromodichloromethane	EPA 8260B	8G07013	1.6	ND	0.804	7/2/2008	7/7/2008	
Bromoform	EPA 8260B	8G07013	4.0	ND	0.804	7/2/2008	7/7/2008	
Bromomethane	EPA 8260B	8G07013	4.0	ND	0.804	7/2/2008	7/7/2008	
n-Butylbenzene	EPA 8260B	8G07013	4.0	ND	0.804	7/2/2008	7/7/2008	L
tert-Butylbenzene	EPA 8260B	8G07013	4.0	ND	0.804	7/2/2008	7/7/2008	L
sec-Butylbenzene	EPA 8260B	8G07013	4.0	ND	0.804	7/2/2008	7/7/2008	
Carbon tetrachloride	EPA 8260B	8G07013	4.0	ND	0.804	7/2/2008	7/7/2008	
Chlorobenzene	EPA 8260B	8G07013	1.6	ND	0.804	7/2/2008	7/7/2008	
Chloroethane	EPA 8260B	8G07013	4.0	ND	0.804	7/2/2008	7/7/2008	
Chloroform	EPA 8260B	8G07013	1.6	ND	0.804	7/2/2008	7/7/2008	
Chloromethane	EPA 8260B	8G07013	4.0	ND	0.804	7/2/2008	7/7/2008	
4-Chlorotoluene	EPA 8260B	8G07013	4.0	ND	0.804	7/2/2008	7/7/2008	
2-Chlorotoluene	EPA 8260B	8G07013	4.0	ND	0.804	7/2/2008	7/7/2008	
1,2-Dibromo-3-chloropropane	EPA 8260B	8G07013	4.0	ND	0.804	7/2/2008	7/7/2008	
Dibromochloromethane	EPA 8260B	8G07013	1.6	ND	0.804	7/2/2008	7/7/2008	
1,2-Dibromoethane (EDB)	EPA 8260B	8G07013	1.6	ND	0.804	7/2/2008	7/7/2008	
Dibromomethane	EPA 8260B	8G07013	1.6	ND	0.804	7/2/2008	7/7/2008	
1,2-Dichlorobenzene	EPA 8260B	8G07013	1.6	ND	0.804	7/2/2008	7/7/2008	
1,3-Dichlorobenzene	EPA 8260B	8G07013	1.6	ND	0.804	7/2/2008	7/7/2008	
1,4-Dichlorobenzene	EPA 8260B	8G07013	1.6	ND	0.804	7/2/2008	7/7/2008	
Dichlorodifluoromethane	EPA 8260B	8G07013	4.0	ND	0.804	7/2/2008	7/7/2008	
1,1-Dichloroethane	EPA 8260B	8G07013	1.6	ND	0.804	7/2/2008	7/7/2008	
cis-1,2-Dichloroethene	EPA 8260B	8G07013	1.6	ND	0.804	7/2/2008	7/7/2008	
trans-1,2-Dichloroethene	EPA 8260B	8G07013	1.6	ND	0.804	7/2/2008	7/7/2008	
1,1-Dichloroethene	EPA 8260B	8G07013	4.0	ND	0.804	7/2/2008	7/7/2008	
1,3-Dichloropropane	EPA 8260B	8G07013	1.6	ND	0.804	7/2/2008	7/7/2008	
2,2-Dichloropropane	EPA 8260B	8G07013	1.6	ND	0.804	7/2/2008	7/7/2008	
1,2-Dichloropropane	EPA 8260B	8G07013	1.6	ND	0.804	7/2/2008	7/7/2008	
cis-1,3-Dichloropropene	EPA 8260B	8G07013	1.6	ND	0.804	7/2/2008	7/7/2008	
trans-1,3-Dichloropropene	EPA 8260B	8G07013	1.6	ND	0.804	7/2/2008	7/7/2008	
1,1-Dichloropropene	EPA 8260B	8G07013	1.6	ND	0.804	7/2/2008	7/7/2008	
Ethylbenzene	EPA 8260B	8G07013	1.6	ND	0.804	7/2/2008	7/7/2008	
1,2-Dichloroethane	EPA 8260B	8G07013	1.6	ND	0.804	7/2/2008	7/7/2008	
Hexachlorobutadiene	EPA 8260B	8G07013	4.0	ND	0.804	7/2/2008	7/7/2008	
Isopropylbenzene	EPA 8260B	8G07013	1.6	ND	0.804	7/2/2008	7/7/2008	
p-Isopropyltoluene	EPA 8260B	8G07013	1.6	ND	0.804	7/2/2008	7/7/2008	
Methylene chloride	EPA 8260B	8G07013	16	ND	0.804	7/2/2008	7/7/2008	
Naphthalene	EPA 8260B	8G07013	4.0	ND	0.804	7/2/2008	7/7/2008	

TestAmerica Irvine

Sushmitha Reddy
Project Manager

The results pertain only to the samples tested in the laboratory. This report shall not be reproduced, except in full, without written permission from TestAmerica.

TestAmerica
THE LEADER IN ENVIRONMENTAL TESTING

17461 Derian Avenue. Suite 100, Irvine, CA 92614 (949) 261-1022 Fax:(949) 260-3297

Geologica
303 La Jolla Drive
Newport Beach, CA 92663
Attention: Charles Wechsler

Project ID: Eastman Kodak Company
NPEC03: EKC WHITTIER WAREHOUSE
Report Number: IRG0312

Sampled: 07/01/08-07/03/08
Received: 07/03/08

VOLATILE ORGANICS by GC/MS (EPA 5035/8260B)

Analyte	Method	Batch	Reporting Limit	Sample Result	Dilution Factor	Date Extracted	Date Analyzed	Data Qualifiers
Sample ID: IRG0312-13 (B-7/6' - Soil) - cont.				**Sampled: 07/02/08**				
Reporting Units: ug/kg								
n-Propylbenzene	EPA 8260B	8G07013	1.6	ND	0.804	7/2/2008	7/7/2008	L
Styrene	EPA 8260B	8G07013	1.6	ND	0.804	7/2/2008	7/7/2008	
1,1,1,2-Tetrachloroethane	EPA 8260B	8G07013	4.0	ND	0.804	7/2/2008	7/7/2008	
1,1,2,2-Tetrachloroethane	EPA 8260B	8G07013	1.6	ND	0.804	7/2/2008	7/7/2008	
Tetrachloroethene	EPA 8260B	8G07013	1.6	**2.1**	0.804	7/2/2008	7/7/2008	
Toluene	EPA 8260B	8G07013	1.6	ND	0.804	7/2/2008	7/7/2008	
1,2,3-Trichlorobenzene	EPA 8260B	8G07013	4.0	ND	0.804	7/2/2008	7/7/2008	
1,2,4-Trichlorobenzene	EPA 8260B	8G07013	4.0	ND	0.804	7/2/2008	7/7/2008	
1,1,1-Trichloroethane	EPA 8260B	8G07013	1.6	**3.9**	0.804	7/2/2008	7/7/2008	
1,1,2-Trichloroethane	EPA 8260B	8G07013	1.6	ND	0.804	7/2/2008	7/7/2008	
Trichloroethene	EPA 8260B	8G07013	1.6	ND	0.804	7/2/2008	7/7/2008	
Trichlorofluoromethane	EPA 8260B	8G07013	4.0	ND	0.804	7/2/2008	7/7/2008	
1,2,3-Trichloropropane	EPA 8260B	8G07013	8.0	ND	0.804	7/2/2008	7/7/2008	
1,2,4-Trimethylbenzene	EPA 8260B	8G07013	1.6	ND	0.804	7/2/2008	7/7/2008	
1,3,5-Trimethylbenzene	EPA 8260B	8G07013	1.6	ND	0.804	7/2/2008	7/7/2008	
Vinyl chloride	EPA 8260B	8G07013	4.0	ND	0.804	7/2/2008	7/7/2008	
m,p-Xylenes	EPA 8260B	8G07013	1.6	ND	0.804	7/2/2008	7/7/2008	
o-Xylene	EPA 8260B	8G07013	1.6	ND	0.804	7/2/2008	7/7/2008	
Di-isopropyl Ether (DIPE)	EPA 8260B	8G07013	4.0	ND	0.804	7/2/2008	7/7/2008	
Ethyl tert-Butyl Ether (ETBE)	EPA 8260B	8G07013	4.0	ND	0.804	7/2/2008	7/7/2008	
Methyl-tert-butyl Ether (MTBE)	EPA 8260B	8G07013	4.0	ND	0.804	7/2/2008	7/7/2008	
tert-Amyl Methyl Ether (TAME)	EPA 8260B	8G07013	4.0	ND	0.804	7/2/2008	7/7/2008	
tert-Butanol (TBA)	EPA 8260B	8G07013	80	ND	0.804	7/2/2008	7/7/2008	
Surrogate: 4-Bromofluorobenzene (75-120%)				*92 %*				
Surrogate: Dibromofluoromethane (80-135%)				*105 %*				
Surrogate: Toluene-d8 (80-120%)				*102 %*				

TestAmerica Irvine

Sushmitha Reddy
Project Manager

The results pertain only to the samples tested in the laboratory. This report shall not be reproduced, except in full, without written permission from TestAmerica.

TestAmerica
THE LEADER IN ENVIRONMENTAL TESTING

17461 Derian Avenue. Suite 100, Irvine, CA 92614 (949) 261-1022 Fax:(949) 260-3297

Geologica
303 La Jolla Drive
Newport Beach, CA 92663
Attention: Charles Wechsler

Project ID: Eastman Kodak Company
NPEC03: EKC WHITTIER WAREHOUSE
Report Number: IRG0312

Sampled: 07/01/08-07/03/08
Received: 07/03/08

VOLATILE ORGANICS by GC/MS (EPA 5035/8260B)

Analyte	Method	Batch	Reporting Limit	Sample Result	Dilution Factor	Date Extracted	Date Analyzed	Data Qualifiers
Sample ID: IRG0312-14 (B-7/10' - Soil)				**Sampled: 07/02/08**				
Reporting Units: ug/kg								
Benzene	EPA 8260B	8G07013	2.3	ND	1.13	7/2/2008	7/7/2008	
Bromobenzene	EPA 8260B	8G07013	5.7	ND	1.13	7/2/2008	7/7/2008	
Bromochloromethane	EPA 8260B	8G07013	5.7	ND	1.13	7/2/2008	7/7/2008	
Bromodichloromethane	EPA 8260B	8G07013	2.3	ND	1.13	7/2/2008	7/7/2008	
Bromoform	EPA 8260B	8G07013	5.7	ND	1.13	7/2/2008	7/7/2008	
Bromomethane	EPA 8260B	8G07013	5.7	ND	1.13	7/2/2008	7/7/2008	
n-Butylbenzene	EPA 8260B	8G07013	5.7	ND	1.13	7/2/2008	7/7/2008	L
tert-Butylbenzene	EPA 8260B	8G07013	5.7	ND	1.13	7/2/2008	7/7/2008	L
sec-Butylbenzene	EPA 8260B	8G07013	5.7	ND	1.13	7/2/2008	7/7/2008	
Carbon tetrachloride	EPA 8260B	8G07013	5.7	ND	1.13	7/2/2008	7/7/2008	
Chlorobenzene	EPA 8260B	8G07013	2.3	ND	1.13	7/2/2008	7/7/2008	
Chloroethane	EPA 8260B	8G07013	5.7	ND	1.13	7/2/2008	7/7/2008	
Chloroform	EPA 8260B	8G07013	2.3	ND	1.13	7/2/2008	7/7/2008	
Chloromethane	EPA 8260B	8G07013	5.7	ND	1.13	7/2/2008	7/7/2008	
4-Chlorotoluene	EPA 8260B	8G07013	5.7	ND	1.13	7/2/2008	7/7/2008	
2-Chlorotoluene	EPA 8260B	8G07013	5.7	ND	1.13	7/2/2008	7/7/2008	
1,2-Dibromo-3-chloropropane	EPA 8260B	8G07013	5.7	ND	1.13	7/2/2008	7/7/2008	
Dibromochloromethane	EPA 8260B	8G07013	2.3	ND	1.13	7/2/2008	7/7/2008	
1,2-Dibromoethane (EDB)	EPA 8260B	8G07013	2.3	ND	1.13	7/2/2008	7/7/2008	
Dibromomethane	EPA 8260B	8G07013	2.3	ND	1.13	7/2/2008	7/7/2008	
1,2-Dichlorobenzene	EPA 8260B	8G07013	2.3	ND	1.13	7/2/2008	7/7/2008	
1,3-Dichlorobenzene	EPA 8260B	8G07013	2.3	ND	1.13	7/2/2008	7/7/2008	
1,4-Dichlorobenzene	EPA 8260B	8G07013	2.3	ND	1.13	7/2/2008	7/7/2008	
Dichlorodifluoromethane	EPA 8260B	8G07013	5.7	ND	1.13	7/2/2008	7/7/2008	
1,1-Dichloroethane	EPA 8260B	8G07013	2.3	ND	1.13	7/2/2008	7/7/2008	
cis-1,2-Dichloroethene	EPA 8260B	8G07013	2.3	ND	1.13	7/2/2008	7/7/2008	
trans-1,2-Dichloroethene	EPA 8260B	8G07013	2.3	ND	1.13	7/2/2008	7/7/2008	
1,1-Dichloroethene	EPA 8260B	8G07013	5.7	ND	1.13	7/2/2008	7/7/2008	
1,3-Dichloropropane	EPA 8260B	8G07013	2.3	ND	1.13	7/2/2008	7/7/2008	
2,2-Dichloropropane	EPA 8260B	8G07013	2.3	ND	1.13	7/2/2008	7/7/2008	
1,2-Dichloropropane	EPA 8260B	8G07013	2.3	ND	1.13	7/2/2008	7/7/2008	
cis-1,3-Dichloropropene	EPA 8260B	8G07013	2.3	ND	1.13	7/2/2008	7/7/2008	
trans-1,3-Dichloropropene	EPA 8260B	8G07013	2.3	ND	1.13	7/2/2008	7/7/2008	
1,1-Dichloropropene	EPA 8260B	8G07013	2.3	ND	1.13	7/2/2008	7/7/2008	
Ethylbenzene	EPA 8260B	8G07013	2.3	ND	1.13	7/2/2008	7/7/2008	
1,2-Dichloroethane	EPA 8260B	8G07013	2.3	ND	1.13	7/2/2008	7/7/2008	
Hexachlorobutadiene	EPA 8260B	8G07013	5.7	ND	1.13	7/2/2008	7/7/2008	
Isopropylbenzene	EPA 8260B	8G07013	2.3	ND	1.13	7/2/2008	7/7/2008	
p-Isopropyltoluene	EPA 8260B	8G07013	2.3	ND	1.13	7/2/2008	7/7/2008	
Methylene chloride	EPA 8260B	8G07013	23	ND	1.13	7/2/2008	7/7/2008	
Naphthalene	EPA 8260B	8G07013	5.7	ND	1.13	7/2/2008	7/7/2008	

TestAmerica Irvine

Sushmitha Reddy
Project Manager

The results pertain only to the samples tested in the laboratory. This report shall not be reproduced, except in full, without written permission from TestAmerica.

TestAmerica
THE LEADER IN ENVIRONMENTAL TESTING

17461 Derian Avenue. Suite 100, Irvine, CA 92614 (949) 261-1022 Fax:(949) 260-3297

Geologica
303 La Jolla Drive
Newport Beach, CA 92663
Attention: Charles Wechsler

Project ID: Eastman Kodak Company
NPEC03: EKC WHITTIER WAREHOUSE
Report Number: IRG0312

Sampled: 07/01/08-07/03/08
Received: 07/03/08

VOLATILE ORGANICS by GC/MS (EPA 5035/8260B)

Analyte	Method	Batch	Reporting Limit	Sample Result	Dilution Factor	Date Extracted	Date Analyzed	Data Qualifiers
Sample ID: IRG0312-14 (B-7/10' - Soil) - cont.				**Sampled: 07/02/08**				
Reporting Units: ug/kg								
n-Propylbenzene	EPA 8260B	8G07013	2.3	ND	1.13	7/2/2008	7/7/2008	L
Styrene	EPA 8260B	8G07013	2.3	ND	1.13	7/2/2008	7/7/2008	
1,1,1,2-Tetrachloroethane	EPA 8260B	8G07013	5.7	ND	1.13	7/2/2008	7/7/2008	
1,1,2,2-Tetrachloroethane	EPA 8260B	8G07013	2.3	ND	1.13	7/2/2008	7/7/2008	
Tetrachloroethene	EPA 8260B	8G07013	2.3	ND	1.13	7/2/2008	7/7/2008	
Toluene	EPA 8260B	8G07013	2.3	**2.4**	1.13	7/2/2008	7/7/2008	
1,2,3-Trichlorobenzene	EPA 8260B	8G07013	5.7	ND	1.13	7/2/2008	7/7/2008	
1,2,4-Trichlorobenzene	EPA 8260B	8G07013	5.7	ND	1.13	7/2/2008	7/7/2008	
1,1,1-Trichloroethane	EPA 8260B	8G07013	2.3	ND	1.13	7/2/2008	7/7/2008	
1,1,2-Trichloroethane	EPA 8260B	8G07013	2.3	ND	1.13	7/2/2008	7/7/2008	
Trichloroethene	EPA 8260B	8G07013	2.3	ND	1.13	7/2/2008	7/7/2008	
Trichlorofluoromethane	EPA 8260B	8G07013	5.7	ND	1.13	7/2/2008	7/7/2008	
1,2,3-Trichloropropane	EPA 8260B	8G07013	11	ND	1.13	7/2/2008	7/7/2008	
1,2,4-Trimethylbenzene	EPA 8260B	8G07013	2.3	ND	1.13	7/2/2008	7/7/2008	
1,3,5-Trimethylbenzene	EPA 8260B	8G07013	2.3	ND	1.13	7/2/2008	7/7/2008	
Vinyl chloride	EPA 8260B	8G07013	5.7	ND	1.13	7/2/2008	7/7/2008	
m,p-Xylenes	EPA 8260B	8G07013	2.3	ND	1.13	7/2/2008	7/7/2008	
o-Xylene	EPA 8260B	8G07013	2.3	ND	1.13	7/2/2008	7/7/2008	
Di-isopropyl Ether (DIPE)	EPA 8260B	8G07013	5.7	ND	1.13	7/2/2008	7/7/2008	
Ethyl tert-Butyl Ether (ETBE)	EPA 8260B	8G07013	5.7	ND	1.13	7/2/2008	7/7/2008	
Methyl-tert-butyl Ether (MTBE)	EPA 8260B	8G07013	5.7	ND	1.13	7/2/2008	7/7/2008	
tert-Amyl Methyl Ether (TAME)	EPA 8260B	8G07013	5.7	ND	1.13	7/2/2008	7/7/2008	
tert-Butanol (TBA)	EPA 8260B	8G07013	110	ND	1.13	7/2/2008	7/7/2008	
Surrogate: 4-Bromofluorobenzene (75-120%)				*98 %*				
Surrogate: Dibromofluoromethane (80-135%)				*105 %*				
Surrogate: Toluene-d8 (80-120%)				*104 %*				

TestAmerica Irvine

Sushmitha Reddy
Project Manager

The results pertain only to the samples tested in the laboratory. This report shall not be reproduced, except in full, without written permission from TestAmerica.

TestAmerica
THE LEADER IN ENVIRONMENTAL TESTING

17461 Derian Avenue. Suite 100, Irvine, CA 92614 (949) 261-1022 Fax:(949) 260-3297

Geologica
303 La Jolla Drive
Newport Beach, CA 92663
Attention: Charles Wechsler

Project ID: Eastman Kodak Company
NPEC03: EKC WHITTIER WAREHOUSE
Report Number: IRG0312

Sampled: 07/01/08-07/03/08
Received: 07/03/08

VOLATILE ORGANICS by GC/MS (EPA 5035/8260B)

Analyte	Method	Batch	Reporting Limit	Sample Result	Dilution Factor	Date Extracted	Date Analyzed	Data Qualifiers
Sample ID: IRG0312-15 (B-7/15' - Soil)				**Sampled: 07/02/08**				
Reporting Units: ug/kg								
Benzene	EPA 8260B	8G12027	1.8	ND	0.89	7/2/2008	7/12/2008	
Bromobenzene	EPA 8260B	8G12027	4.4	ND	0.89	7/2/2008	7/12/2008	
Bromochloromethane	EPA 8260B	8G12027	4.4	ND	0.89	7/2/2008	7/12/2008	
Bromodichloromethane	EPA 8260B	8G12027	1.8	ND	0.89	7/2/2008	7/12/2008	
Bromoform	EPA 8260B	8G12027	4.4	ND	0.89	7/2/2008	7/12/2008	
Bromomethane	EPA 8260B	8G12027	4.4	ND	0.89	7/2/2008	7/12/2008	
n-Butylbenzene	EPA 8260B	8G12027	4.4	ND	0.89	7/2/2008	7/12/2008	
tert-Butylbenzene	EPA 8260B	8G12027	4.4	ND	0.89	7/2/2008	7/12/2008	
sec-Butylbenzene	EPA 8260B	8G12027	4.4	ND	0.89	7/2/2008	7/12/2008	
Carbon tetrachloride	EPA 8260B	8G12027	4.4	ND	0.89	7/2/2008	7/12/2008	
Chlorobenzene	EPA 8260B	8G12027	1.8	ND	0.89	7/2/2008	7/12/2008	
Chloroethane	EPA 8260B	8G12027	4.4	ND	0.89	7/2/2008	7/12/2008	
Chloroform	EPA 8260B	8G12027	1.8	ND	0.89	7/2/2008	7/12/2008	
Chloromethane	EPA 8260B	8G12027	4.4	ND	0.89	7/2/2008	7/12/2008	
4-Chlorotoluene	EPA 8260B	8G12027	4.4	ND	0.89	7/2/2008	7/12/2008	
2-Chlorotoluene	EPA 8260B	8G12027	4.4	ND	0.89	7/2/2008	7/12/2008	
1,2-Dibromo-3-chloropropane	EPA 8260B	8G12027	4.4	ND	0.89	7/2/2008	7/12/2008	L
Dibromochloromethane	EPA 8260B	8G12027	1.8	ND	0.89	7/2/2008	7/12/2008	
1,2-Dibromoethane (EDB)	EPA 8260B	8G12027	1.8	ND	0.89	7/2/2008	7/12/2008	
Dibromomethane	EPA 8260B	8G12027	1.8	ND	0.89	7/2/2008	7/12/2008	
1,2-Dichlorobenzene	EPA 8260B	8G12027	1.8	ND	0.89	7/2/2008	7/12/2008	
1,3-Dichlorobenzene	EPA 8260B	8G12027	1.8	ND	0.89	7/2/2008	7/12/2008	
1,4-Dichlorobenzene	EPA 8260B	8G12027	1.8	ND	0.89	7/2/2008	7/12/2008	
Dichlorodifluoromethane	EPA 8260B	8G12027	4.4	ND	0.89	7/2/2008	7/12/2008	
1,1-Dichloroethane	EPA 8260B	8G12027	1.8	ND	0.89	7/2/2008	7/12/2008	
cis-1,2-Dichloroethene	EPA 8260B	8G12027	1.8	ND	0.89	7/2/2008	7/12/2008	
trans-1,2-Dichloroethene	EPA 8260B	8G12027	1.8	ND	0.89	7/2/2008	7/12/2008	
1,1-Dichloroethene	EPA 8260B	8G12027	4.4	ND	0.89	7/2/2008	7/12/2008	
1,3-Dichloropropane	EPA 8260B	8G12027	1.8	ND	0.89	7/2/2008	7/12/2008	
2,2-Dichloropropane	EPA 8260B	8G12027	1.8	ND	0.89	7/2/2008	7/12/2008	
1,2-Dichloropropane	EPA 8260B	8G12027	1.8	ND	0.89	7/2/2008	7/12/2008	
cis-1,3-Dichloropropene	EPA 8260B	8G12027	1.8	ND	0.89	7/2/2008	7/12/2008	L
trans-1,3-Dichloropropene	EPA 8260B	8G12027	1.8	ND	0.89	7/2/2008	7/12/2008	
1,1-Dichloropropene	EPA 8260B	8G12027	1.8	ND	0.89	7/2/2008	7/12/2008	
Ethylbenzene	EPA 8260B	8G12027	1.8	ND	0.89	7/2/2008	7/12/2008	
1,2-Dichloroethane	EPA 8260B	8G12027	1.8	ND	0.89	7/2/2008	7/12/2008	
Hexachlorobutadiene	EPA 8260B	8G12027	4.4	ND	0.89	7/2/2008	7/12/2008	
Isopropylbenzene	EPA 8260B	8G12027	1.8	ND	0.89	7/2/2008	7/12/2008	
p-Isopropyltoluene	EPA 8260B	8G12027	1.8	ND	0.89	7/2/2008	7/12/2008	
Methylene chloride	EPA 8260B	8G12027	18	ND	0.89	7/2/2008	7/12/2008	
Naphthalene	EPA 8260B	8G12027	4.4	ND	0.89	7/2/2008	7/12/2008	

TestAmerica Irvine

Sushmitha Reddy
Project Manager

The results pertain only to the samples tested in the laboratory. This report shall not be reproduced, except in full, without written permission from TestAmerica.

TestAmerica
THE LEADER IN ENVIRONMENTAL TESTING

17461 Derian Avenue. Suite 100, Irvine, CA 92614 (949) 261-1022 Fax:(949) 260-3297

Geologica
303 La Jolla Drive
Newport Beach, CA 92663
Attention: Charles Wechsler

Project ID: Eastman Kodak Company
NPEC03: EKC WHITTIER WAREHOUSE
Report Number: IRG0312

Sampled: 07/01/08-07/03/08
Received: 07/03/08

VOLATILE ORGANICS by GC/MS (EPA 5035/8260B)

Analyte	Method	Batch	Reporting Limit	Sample Result	Dilution Factor	Date Extracted	Date Analyzed	Data Qualifiers
Sample ID: IRG0312-15 (B-7/15' - Soil) - cont.				**Sampled: 07/02/08**				
Reporting Units: ug/kg								
n-Propylbenzene	EPA 8260B	8G12027	1.8	ND	0.89	7/2/2008	7/12/2008	
Styrene	EPA 8260B	8G12027	1.8	ND	0.89	7/2/2008	7/12/2008	
1,1,1,2-Tetrachloroethane	EPA 8260B	8G12027	4.4	ND	0.89	7/2/2008	7/12/2008	
1,1,2,2-Tetrachloroethane	EPA 8260B	8G12027	1.8	ND	0.89	7/2/2008	7/12/2008	
Tetrachloroethene	EPA 8260B	8G12027	1.8	ND	0.89	7/2/2008	7/12/2008	
Toluene	EPA 8260B	8G12027	1.8	ND	0.89	7/2/2008	7/12/2008	
1,2,3-Trichlorobenzene	EPA 8260B	8G12027	4.4	ND	0.89	7/2/2008	7/12/2008	
1,2,4-Trichlorobenzene	EPA 8260B	8G12027	4.4	ND	0.89	7/2/2008	7/12/2008	
1,1,1-Trichloroethane	EPA 8260B	8G12027	1.8	ND	0.89	7/2/2008	7/12/2008	
1,1,2-Trichloroethane	EPA 8260B	8G12027	1.8	ND	0.89	7/2/2008	7/12/2008	
Trichloroethene	EPA 8260B	8G12027	1.8	ND	0.89	7/2/2008	7/12/2008	
Trichlorofluoromethane	EPA 8260B	8G12027	4.4	ND	0.89	7/2/2008	7/12/2008	
1,2,3-Trichloropropane	EPA 8260B	8G12027	8.9	ND	0.89	7/2/2008	7/12/2008	
1,2,4-Trimethylbenzene	EPA 8260B	8G12027	1.8	ND	0.89	7/2/2008	7/12/2008	
1,3,5-Trimethylbenzene	EPA 8260B	8G12027	1.8	ND	0.89	7/2/2008	7/12/2008	
Vinyl chloride	EPA 8260B	8G12027	4.4	ND	0.89	7/2/2008	7/12/2008	
m,p-Xylenes	EPA 8260B	8G12027	1.8	ND	0.89	7/2/2008	7/12/2008	
o-Xylene	EPA 8260B	8G12027	1.8	ND	0.89	7/2/2008	7/12/2008	
Di-isopropyl Ether (DIPE)	EPA 8260B	8G12027	4.4	ND	0.89	7/2/2008	7/12/2008	
Ethyl tert-Butyl Ether (ETBE)	EPA 8260B	8G12027	4.4	ND	0.89	7/2/2008	7/12/2008	
Methyl-tert-butyl Ether (MTBE)	EPA 8260B	8G12027	4.4	ND	0.89	7/2/2008	7/12/2008	
tert-Amyl Methyl Ether (TAME)	EPA 8260B	8G12027	4.4	ND	0.89	7/2/2008	7/12/2008	
tert-Butanol (TBA)	EPA 8260B	8G12027	89	ND	0.89	7/2/2008	7/12/2008	
Surrogate: 4-Bromofluorobenzene (75-120%)				*91 %*				
Surrogate: Dibromofluoromethane (80-135%)				*108 %*				
Surrogate: Toluene-d8 (80-120%)				*98 %*				

TestAmerica Irvine

Sushmitha Reddy
Project Manager

The results pertain only to the samples tested in the laboratory. This report shall not be reproduced, except in full, without written permission from TestAmerica.

TestAmerica
THE LEADER IN ENVIRONMENTAL TESTING

17461 Derian Avenue. Suite 100, Irvine, CA 92614 (949) 261-1022 Fax:(949) 260-3297

Geologica
303 La Jolla Drive
Newport Beach, CA 92663
Attention: Charles Wechsler

Project ID: Eastman Kodak Company
NPEC03: EKC WHITTIER WAREHOUSE
Report Number: IRG0312

Sampled: 07/01/08-07/03/08
Received: 07/03/08

VOLATILE ORGANICS by GC/MS (EPA 5035/8260B)

Analyte	Method	Batch	Reporting Limit	Sample Result	Dilution Factor	Date Extracted	Date Analyzed	Data Qualifiers
Sample ID: IRG0312-16 (B-7/20' - Soil)				**Sampled: 07/02/08**				
Reporting Units: ug/kg								
Benzene	EPA 8260B	8G12027	1.8	ND	0.898	7/2/2008	7/12/2008	
Bromobenzene	EPA 8260B	8G12027	4.5	ND	0.898	7/2/2008	7/12/2008	
Bromochloromethane	EPA 8260B	8G12027	4.5	ND	0.898	7/2/2008	7/12/2008	
Bromodichloromethane	EPA 8260B	8G12027	1.8	ND	0.898	7/2/2008	7/12/2008	
Bromoform	EPA 8260B	8G12027	4.5	ND	0.898	7/2/2008	7/12/2008	
Bromomethane	EPA 8260B	8G12027	4.5	ND	0.898	7/2/2008	7/12/2008	
n-Butylbenzene	EPA 8260B	8G12027	4.5	ND	0.898	7/2/2008	7/12/2008	
tert-Butylbenzene	EPA 8260B	8G12027	4.5	ND	0.898	7/2/2008	7/12/2008	
sec-Butylbenzene	EPA 8260B	8G12027	4.5	ND	0.898	7/2/2008	7/12/2008	
Carbon tetrachloride	EPA 8260B	8G12027	4.5	ND	0.898	7/2/2008	7/12/2008	
Chlorobenzene	EPA 8260B	8G12027	1.8	ND	0.898	7/2/2008	7/12/2008	
Chloroethane	EPA 8260B	8G12027	4.5	ND	0.898	7/2/2008	7/12/2008	
Chloroform	EPA 8260B	8G12027	1.8	ND	0.898	7/2/2008	7/12/2008	
Chloromethane	EPA 8260B	8G12027	4.5	ND	0.898	7/2/2008	7/12/2008	
4-Chlorotoluene	EPA 8260B	8G12027	4.5	ND	0.898	7/2/2008	7/12/2008	
2-Chlorotoluene	EPA 8260B	8G12027	4.5	ND	0.898	7/2/2008	7/12/2008	
1,2-Dibromo-3-chloropropane	EPA 8260B	8G12027	4.5	ND	0.898	7/2/2008	7/12/2008	L
Dibromochloromethane	EPA 8260B	8G12027	1.8	ND	0.898	7/2/2008	7/12/2008	
1,2-Dibromoethane (EDB)	EPA 8260B	8G12027	1.8	ND	0.898	7/2/2008	7/12/2008	
Dibromomethane	EPA 8260B	8G12027	1.8	ND	0.898	7/2/2008	7/12/2008	
1,2-Dichlorobenzene	EPA 8260B	8G12027	1.8	ND	0.898	7/2/2008	7/12/2008	
1,3-Dichlorobenzene	EPA 8260B	8G12027	1.8	ND	0.898	7/2/2008	7/12/2008	
1,4-Dichlorobenzene	EPA 8260B	8G12027	1.8	ND	0.898	7/2/2008	7/12/2008	
Dichlorodifluoromethane	EPA 8260B	8G12027	4.5	ND	0.898	7/2/2008	7/12/2008	
1,1-Dichloroethane	EPA 8260B	8G12027	1.8	ND	0.898	7/2/2008	7/12/2008	
cis-1,2-Dichloroethene	EPA 8260B	8G12027	1.8	ND	0.898	7/2/2008	7/12/2008	
trans-1,2-Dichloroethene	EPA 8260B	8G12027	1.8	ND	0.898	7/2/2008	7/12/2008	
1,1-Dichloroethene	EPA 8260B	8G12027	4.5	ND	0.898	7/2/2008	7/12/2008	
1,3-Dichloropropane	EPA 8260B	8G12027	1.8	ND	0.898	7/2/2008	7/12/2008	
2,2-Dichloropropane	EPA 8260B	8G12027	1.8	ND	0.898	7/2/2008	7/12/2008	
1,2-Dichloropropane	EPA 8260B	8G12027	1.8	ND	0.898	7/2/2008	7/12/2008	
cis-1,3-Dichloropropene	EPA 8260B	8G12027	1.8	ND	0.898	7/2/2008	7/12/2008	L
trans-1,3-Dichloropropene	EPA 8260B	8G12027	1.8	ND	0.898	7/2/2008	7/12/2008	
1,1-Dichloropropene	EPA 8260B	8G12027	1.8	ND	0.898	7/2/2008	7/12/2008	
Ethylbenzene	EPA 8260B	8G12027	1.8	ND	0.898	7/2/2008	7/12/2008	
1,2-Dichloroethane	EPA 8260B	8G12027	1.8	ND	0.898	7/2/2008	7/12/2008	
Hexachlorobutadiene	EPA 8260B	8G12027	4.5	ND	0.898	7/2/2008	7/12/2008	
Isopropylbenzene	EPA 8260B	8G12027	1.8	ND	0.898	7/2/2008	7/12/2008	
p-Isopropyltoluene	EPA 8260B	8G12027	1.8	ND	0.898	7/2/2008	7/12/2008	
Methylene chloride	EPA 8260B	8G12027	18	ND	0.898	7/2/2008	7/12/2008	
Naphthalene	EPA 8260B	8G12027	4.5	ND	0.898	7/2/2008	7/12/2008	

TestAmerica Irvine

Sushmitha Reddy
Project Manager

The results pertain only to the samples tested in the laboratory. This report shall not be reproduced, except in full, without written permission from TestAmerica.

TestAmerica
THE LEADER IN ENVIRONMENTAL TESTING

17461 Derian Avenue. Suite 100, Irvine, CA 92614 (949) 261-1022 Fax:(949) 260-3297

Geologica
303 La Jolla Drive
Newport Beach, CA 92663
Attention: Charles Wechsler

Project ID: Eastman Kodak Company
NPEC03: EKC WHITTIER WAREHOUSE
Report Number: IRG0312

Sampled: 07/01/08-07/03/08
Received: 07/03/08

VOLATILE ORGANICS by GC/MS (EPA 5035/8260B)

Analyte	Method	Batch	Reporting Limit	Sample Result	Dilution Factor	Date Extracted	Date Analyzed	Data Qualifiers
Sample ID: IRG0312-16 (B-7/20' - Soil) - cont.				**Sampled: 07/02/08**				
Reporting Units: ug/kg								
n-Propylbenzene	EPA 8260B	8G12027	1.8	ND	0.898	7/2/2008	7/12/2008	
Styrene	EPA 8260B	8G12027	1.8	ND	0.898	7/2/2008	7/12/2008	
1,1,1,2-Tetrachloroethane	EPA 8260B	8G12027	4.5	ND	0.898	7/2/2008	7/12/2008	
1,1,2,2-Tetrachloroethane	EPA 8260B	8G12027	1.8	ND	0.898	7/2/2008	7/12/2008	
Tetrachloroethene	EPA 8260B	8G12027	1.8	ND	0.898	7/2/2008	7/12/2008	
Toluene	EPA 8260B	8G12027	1.8	ND	0.898	7/2/2008	7/12/2008	
1,2,3-Trichlorobenzene	EPA 8260B	8G12027	4.5	ND	0.898	7/2/2008	7/12/2008	
1,2,4-Trichlorobenzene	EPA 8260B	8G12027	4.5	ND	0.898	7/2/2008	7/12/2008	
1,1,1-Trichloroethane	EPA 8260B	8G12027	1.8	ND	0.898	7/2/2008	7/12/2008	
1,1,2-Trichloroethane	EPA 8260B	8G12027	1.8	ND	0.898	7/2/2008	7/12/2008	
Trichloroethene	EPA 8260B	8G12027	1.8	ND	0.898	7/2/2008	7/12/2008	
Trichlorofluoromethane	EPA 8260B	8G12027	4.5	ND	0.898	7/2/2008	7/12/2008	
1,2,3-Trichloropropane	EPA 8260B	8G12027	9.0	ND	0.898	7/2/2008	7/12/2008	
1,2,4-Trimethylbenzene	EPA 8260B	8G12027	1.8	ND	0.898	7/2/2008	7/12/2008	
1,3,5-Trimethylbenzene	EPA 8260B	8G12027	1.8	ND	0.898	7/2/2008	7/12/2008	
Vinyl chloride	EPA 8260B	8G12027	4.5	ND	0.898	7/2/2008	7/12/2008	
m,p-Xylenes	EPA 8260B	8G12027	1.8	ND	0.898	7/2/2008	7/12/2008	
o-Xylene	EPA 8260B	8G12027	1.8	ND	0.898	7/2/2008	7/12/2008	
Di-isopropyl Ether (DIPE)	EPA 8260B	8G12027	4.5	ND	0.898	7/2/2008	7/12/2008	
Ethyl tert-Butyl Ether (ETBE)	EPA 8260B	8G12027	4.5	ND	0.898	7/2/2008	7/12/2008	
Methyl-tert-butyl Ether (MTBE)	EPA 8260B	8G12027	4.5	ND	0.898	7/2/2008	7/12/2008	
tert-Amyl Methyl Ether (TAME)	EPA 8260B	8G12027	4.5	ND	0.898	7/2/2008	7/12/2008	
tert-Butanol (TBA)	EPA 8260B	8G12027	90	ND	0.898	7/2/2008	7/12/2008	
Surrogate: 4-Bromofluorobenzene (75-120%)				*93 %*				
Surrogate: Dibromofluoromethane (80-135%)				*111 %*				
Surrogate: Toluene-d8 (80-120%)				*99 %*				

TestAmerica Irvine

Sushmitha Reddy
Project Manager

The results pertain only to the samples tested in the laboratory. This report shall not be reproduced, except in full, without written permission from TestAmerica.

TestAmerica
THE LEADER IN ENVIRONMENTAL TESTING

17461 Derian Avenue. Suite 100, Irvine, CA 92614 (949) 261-1022 Fax:(949) 260-3297

Geologica
303 La Jolla Drive
Newport Beach, CA 92663
Attention: Charles Wechsler

Project ID: Eastman Kodak Company
NPEC03: EKC WHITTIER WAREHOUSE
Report Number: IRG0312

Sampled: 07/01/08-07/03/08
Received: 07/03/08

VOLATILE ORGANICS by GC/MS (EPA 5035/8260B)

Analyte	Method	Batch	Reporting Limit	Sample Result	Dilution Factor	Date Extracted	Date Analyzed	Data Qualifiers
Sample ID: IRG0312-17 (B-8/6' - Soil)				**Sampled: 07/02/08**				
Reporting Units: ug/kg								
Benzene	EPA 8260B	8G07013	1.4	ND	0.717	7/2/2008	7/8/2008	
Bromobenzene	EPA 8260B	8G07013	3.6	ND	0.717	7/2/2008	7/8/2008	
Bromochloromethane	EPA 8260B	8G07013	3.6	ND	0.717	7/2/2008	7/8/2008	
Bromodichloromethane	EPA 8260B	8G07013	1.4	ND	0.717	7/2/2008	7/8/2008	
Bromoform	EPA 8260B	8G07013	3.6	ND	0.717	7/2/2008	7/8/2008	
Bromomethane	EPA 8260B	8G07013	3.6	ND	0.717	7/2/2008	7/8/2008	
n-Butylbenzene	EPA 8260B	8G07013	3.6	ND	0.717	7/2/2008	7/8/2008	L
tert-Butylbenzene	EPA 8260B	8G07013	3.6	ND	0.717	7/2/2008	7/8/2008	L
sec-Butylbenzene	EPA 8260B	8G07013	3.6	ND	0.717	7/2/2008	7/8/2008	
Carbon tetrachloride	EPA 8260B	8G07013	3.6	ND	0.717	7/2/2008	7/8/2008	
Chlorobenzene	EPA 8260B	8G07013	1.4	ND	0.717	7/2/2008	7/8/2008	
Chloroethane	EPA 8260B	8G07013	3.6	ND	0.717	7/2/2008	7/8/2008	
Chloroform	EPA 8260B	8G07013	1.4	ND	0.717	7/2/2008	7/8/2008	
Chloromethane	EPA 8260B	8G07013	3.6	ND	0.717	7/2/2008	7/8/2008	
4-Chlorotoluene	EPA 8260B	8G07013	3.6	ND	0.717	7/2/2008	7/8/2008	
2-Chlorotoluene	EPA 8260B	8G07013	3.6	ND	0.717	7/2/2008	7/8/2008	
1,2-Dibromo-3-chloropropane	EPA 8260B	8G07013	3.6	ND	0.717	7/2/2008	7/8/2008	
Dibromochloromethane	EPA 8260B	8G07013	1.4	ND	0.717	7/2/2008	7/8/2008	
1,2-Dibromoethane (EDB)	EPA 8260B	8G07013	1.4	ND	0.717	7/2/2008	7/8/2008	
Dibromomethane	EPA 8260B	8G07013	1.4	ND	0.717	7/2/2008	7/8/2008	
1,2-Dichlorobenzene	EPA 8260B	8G07013	1.4	ND	0.717	7/2/2008	7/8/2008	
1,3-Dichlorobenzene	EPA 8260B	8G07013	1.4	ND	0.717	7/2/2008	7/8/2008	
1,4-Dichlorobenzene	EPA 8260B	8G07013	1.4	ND	0.717	7/2/2008	7/8/2008	
Dichlorodifluoromethane	EPA 8260B	8G07013	3.6	ND	0.717	7/2/2008	7/8/2008	
1,1-Dichloroethane	EPA 8260B	8G07013	1.4	ND	0.717	7/2/2008	7/8/2008	
cis-1,2-Dichloroethene	EPA 8260B	8G07013	1.4	ND	0.717	7/2/2008	7/8/2008	
trans-1,2-Dichloroethene	EPA 8260B	8G07013	1.4	ND	0.717	7/2/2008	7/8/2008	
1,1-Dichloroethene	EPA 8260B	8G07013	3.6	ND	0.717	7/2/2008	7/8/2008	
1,3-Dichloropropane	EPA 8260B	8G07013	1.4	ND	0.717	7/2/2008	7/8/2008	
2,2-Dichloropropane	EPA 8260B	8G07013	1.4	ND	0.717	7/2/2008	7/8/2008	
1,2-Dichloropropane	EPA 8260B	8G07013	1.4	ND	0.717	7/2/2008	7/8/2008	
cis-1,3-Dichloropropene	EPA 8260B	8G07013	1.4	ND	0.717	7/2/2008	7/8/2008	
trans-1,3-Dichloropropene	EPA 8260B	8G07013	1.4	ND	0.717	7/2/2008	7/8/2008	
1,1-Dichloropropene	EPA 8260B	8G07013	1.4	ND	0.717	7/2/2008	7/8/2008	
Ethylbenzene	EPA 8260B	8G07013	1.4	ND	0.717	7/2/2008	7/8/2008	
1,2-Dichloroethane	EPA 8260B	8G07013	1.4	ND	0.717	7/2/2008	7/8/2008	
Hexachlorobutadiene	EPA 8260B	8G07013	3.6	ND	0.717	7/2/2008	7/8/2008	
Isopropylbenzene	EPA 8260B	8G07013	1.4	ND	0.717	7/2/2008	7/8/2008	
p-Isopropyltoluene	EPA 8260B	8G07013	1.4	ND	0.717	7/2/2008	7/8/2008	
Methylene chloride	EPA 8260B	8G07013	14	ND	0.717	7/2/2008	7/8/2008	
Naphthalene	EPA 8260B	8G07013	3.6	ND	0.717	7/2/2008	7/8/2008	

TestAmerica Irvine

Sushmitha Reddy
Project Manager

The results pertain only to the samples tested in the laboratory. This report shall not be reproduced, except in full, without written permission from TestAmerica.

TestAmerica
THE LEADER IN ENVIRONMENTAL TESTING

17461 Derian Avenue. Suite 100, Irvine, CA 92614 (949) 261-1022 Fax:(949) 260-3297

Geologica
303 La Jolla Drive
Newport Beach, CA 92663
Attention: Charles Wechsler

Project ID: Eastman Kodak Company
NPEC03: EKC WHITTIER WAREHOUSE
Report Number: IRG0312

Sampled: 07/01/08-07/03/08
Received: 07/03/08

VOLATILE ORGANICS by GC/MS (EPA 5035/8260B)

Analyte	Method	Batch	Reporting Limit	Sample Result	Dilution Factor	Date Extracted	Date Analyzed	Data Qualifiers
Sample ID: IRG0312-17 (B-8/6' - Soil) - cont.				**Sampled: 07/02/08**				
Reporting Units: ug/kg								
n-Propylbenzene	EPA 8260B	8G07013	1.4	ND	0.717	7/2/2008	7/8/2008	L
Styrene	EPA 8260B	8G07013	1.4	ND	0.717	7/2/2008	7/8/2008	
1,1,1,2-Tetrachloroethane	EPA 8260B	8G07013	3.6	ND	0.717	7/2/2008	7/8/2008	
1,1,2,2-Tetrachloroethane	EPA 8260B	8G07013	1.4	ND	0.717	7/2/2008	7/8/2008	
Tetrachloroethene	EPA 8260B	8G07013	1.4	ND	0.717	7/2/2008	7/8/2008	
Toluene	EPA 8260B	8G07013	1.4	ND	0.717	7/2/2008	7/8/2008	
1,2,3-Trichlorobenzene	EPA 8260B	8G07013	3.6	ND	0.717	7/2/2008	7/8/2008	
1,2,4-Trichlorobenzene	EPA 8260B	8G07013	3.6	ND	0.717	7/2/2008	7/8/2008	
1,1,1-Trichloroethane	EPA 8260B	8G07013	1.4	ND	0.717	7/2/2008	7/8/2008	
1,1,2-Trichloroethane	EPA 8260B	8G07013	1.4	ND	0.717	7/2/2008	7/8/2008	
Trichloroethene	EPA 8260B	8G07013	1.4	ND	0.717	7/2/2008	7/8/2008	
Trichlorofluoromethane	EPA 8260B	8G07013	3.6	ND	0.717	7/2/2008	7/8/2008	
1,2,3-Trichloropropane	EPA 8260B	8G07013	7.2	ND	0.717	7/2/2008	7/8/2008	
1,2,4-Trimethylbenzene	EPA 8260B	8G07013	1.4	ND	0.717	7/2/2008	7/8/2008	
1,3,5-Trimethylbenzene	EPA 8260B	8G07013	1.4	ND	0.717	7/2/2008	7/8/2008	
Vinyl chloride	EPA 8260B	8G07013	3.6	ND	0.717	7/2/2008	7/8/2008	
m,p-Xylenes	EPA 8260B	8G07013	1.4	ND	0.717	7/2/2008	7/8/2008	
o-Xylene	EPA 8260B	8G07013	1.4	ND	0.717	7/2/2008	7/8/2008	
Di-isopropyl Ether (DIPE)	EPA 8260B	8G07013	3.6	ND	0.717	7/2/2008	7/8/2008	
Ethyl tert-Butyl Ether (ETBE)	EPA 8260B	8G07013	3.6	ND	0.717	7/2/2008	7/8/2008	
Methyl-tert-butyl Ether (MTBE)	EPA 8260B	8G07013	3.6	ND	0.717	7/2/2008	7/8/2008	
tert-Amyl Methyl Ether (TAME)	EPA 8260B	8G07013	3.6	ND	0.717	7/2/2008	7/8/2008	
tert-Butanol (TBA)	EPA 8260B	8G07013	72	ND	0.717	7/2/2008	7/8/2008	
Surrogate: 4-Bromofluorobenzene (75-120%)				*95 %*				
Surrogate: Dibromofluoromethane (80-135%)				*103 %*				
Surrogate: Toluene-d8 (80-120%)				*105 %*				

TestAmerica Irvine

Sushmitha Reddy
Project Manager

The results pertain only to the samples tested in the laboratory. This report shall not be reproduced, except in full, without written permission from TestAmerica.

TestAmerica
THE LEADER IN ENVIRONMENTAL TESTING

17461 Derian Avenue. Suite 100, Irvine, CA 92614 (949) 261-1022 Fax:(949) 260-3297

Geologica
303 La Jolla Drive
Newport Beach, CA 92663
Attention: Charles Wechsler

Project ID: Eastman Kodak Company
NPEC03: EKC WHITTIER WAREHOUSE
Report Number: IRG0312

Sampled: 07/01/08-07/03/08
Received: 07/03/08

VOLATILE ORGANICS by GC/MS (EPA 5035/8260B)

Analyte	Method	Batch	Reporting Limit	Sample Result	Dilution Factor	Date Extracted	Date Analyzed	Data Qualifiers
Sample ID: IRG0312-18 (B-8/10' - Soil)				**Sampled: 07/02/08**				
Reporting Units: ug/kg								
Benzene	EPA 8260B	8G07013	1.6	ND	0.814	7/2/2008	7/8/2008	
Bromobenzene	EPA 8260B	8G07013	4.1	ND	0.814	7/2/2008	7/8/2008	
Bromochloromethane	EPA 8260B	8G07013	4.1	ND	0.814	7/2/2008	7/8/2008	
Bromodichloromethane	EPA 8260B	8G07013	1.6	ND	0.814	7/2/2008	7/8/2008	
Bromoform	EPA 8260B	8G07013	4.1	ND	0.814	7/2/2008	7/8/2008	
Bromomethane	EPA 8260B	8G07013	4.1	ND	0.814	7/2/2008	7/8/2008	
n-Butylbenzene	EPA 8260B	8G07013	4.1	ND	0.814	7/2/2008	7/8/2008	L
tert-Butylbenzene	EPA 8260B	8G07013	4.1	ND	0.814	7/2/2008	7/8/2008	L
sec-Butylbenzene	EPA 8260B	8G07013	4.1	ND	0.814	7/2/2008	7/8/2008	
Carbon tetrachloride	EPA 8260B	8G07013	4.1	ND	0.814	7/2/2008	7/8/2008	
Chlorobenzene	EPA 8260B	8G07013	1.6	ND	0.814	7/2/2008	7/8/2008	
Chloroethane	EPA 8260B	8G07013	4.1	ND	0.814	7/2/2008	7/8/2008	
Chloroform	EPA 8260B	8G07013	1.6	ND	0.814	7/2/2008	7/8/2008	
Chloromethane	EPA 8260B	8G07013	4.1	ND	0.814	7/2/2008	7/8/2008	
4-Chlorotoluene	EPA 8260B	8G07013	4.1	ND	0.814	7/2/2008	7/8/2008	
2-Chlorotoluene	EPA 8260B	8G07013	4.1	ND	0.814	7/2/2008	7/8/2008	
1,2-Dibromo-3-chloropropane	EPA 8260B	8G07013	4.1	ND	0.814	7/2/2008	7/8/2008	
Dibromochloromethane	EPA 8260B	8G07013	1.6	ND	0.814	7/2/2008	7/8/2008	
1,2-Dibromoethane (EDB)	EPA 8260B	8G07013	1.6	ND	0.814	7/2/2008	7/8/2008	
Dibromomethane	EPA 8260B	8G07013	1.6	ND	0.814	7/2/2008	7/8/2008	
1,2-Dichlorobenzene	EPA 8260B	8G07013	1.6	ND	0.814	7/2/2008	7/8/2008	
1,3-Dichlorobenzene	EPA 8260B	8G07013	1.6	ND	0.814	7/2/2008	7/8/2008	
1,4-Dichlorobenzene	EPA 8260B	8G07013	1.6	ND	0.814	7/2/2008	7/8/2008	
Dichlorodifluoromethane	EPA 8260B	8G07013	4.1	ND	0.814	7/2/2008	7/8/2008	
1,1-Dichloroethane	EPA 8260B	8G07013	1.6	ND	0.814	7/2/2008	7/8/2008	
cis-1,2-Dichloroethene	EPA 8260B	8G07013	1.6	ND	0.814	7/2/2008	7/8/2008	
trans-1,2-Dichloroethene	EPA 8260B	8G07013	1.6	ND	0.814	7/2/2008	7/8/2008	
1,1-Dichloroethene	EPA 8260B	8G07013	4.1	ND	0.814	7/2/2008	7/8/2008	
1,3-Dichloropropane	EPA 8260B	8G07013	1.6	ND	0.814	7/2/2008	7/8/2008	
2,2-Dichloropropane	EPA 8260B	8G07013	1.6	ND	0.814	7/2/2008	7/8/2008	
1,2-Dichloropropane	EPA 8260B	8G07013	1.6	ND	0.814	7/2/2008	7/8/2008	
cis-1,3-Dichloropropene	EPA 8260B	8G07013	1.6	ND	0.814	7/2/2008	7/8/2008	
trans-1,3-Dichloropropene	EPA 8260B	8G07013	1.6	ND	0.814	7/2/2008	7/8/2008	
1,1-Dichloropropene	EPA 8260B	8G07013	1.6	ND	0.814	7/2/2008	7/8/2008	
Ethylbenzene	EPA 8260B	8G07013	1.6	ND	0.814	7/2/2008	7/8/2008	
1,2-Dichloroethane	EPA 8260B	8G07013	1.6	ND	0.814	7/2/2008	7/8/2008	
Hexachlorobutadiene	EPA 8260B	8G07013	4.1	ND	0.814	7/2/2008	7/8/2008	
Isopropylbenzene	EPA 8260B	8G07013	1.6	ND	0.814	7/2/2008	7/8/2008	
p-Isopropyltoluene	EPA 8260B	8G07013	1.6	ND	0.814	7/2/2008	7/8/2008	
Methylene chloride	EPA 8260B	8G07013	16	ND	0.814	7/2/2008	7/8/2008	
Naphthalene	EPA 8260B	8G07013	4.1	ND	0.814	7/2/2008	7/8/2008	

TestAmerica Irvine

Sushmitha Reddy
Project Manager

The results pertain only to the samples tested in the laboratory. This report shall not be reproduced, except in full, without written permission from TestAmerica.

TestAmerica
THE LEADER IN ENVIRONMENTAL TESTING

17461 Derian Avenue. Suite 100, Irvine, CA 92614 (949) 261-1022 Fax:(949) 260-3297

Geologica
303 La Jolla Drive
Newport Beach, CA 92663
Attention: Charles Wechsler

Project ID: Eastman Kodak Company
NPEC03: EKC WHITTIER WAREHOUSE
Report Number: IRG0312

Sampled: 07/01/08-07/03/08
Received: 07/03/08

VOLATILE ORGANICS by GC/MS (EPA 5035/8260B)

Analyte	Method	Batch	Reporting Limit	Sample Result	Dilution Factor	Date Extracted	Date Analyzed	Data Qualifiers
Sample ID: IRG0312-18 (B-8/10' - Soil) - cont.				**Sampled: 07/02/08**				
Reporting Units: ug/kg								
n-Propylbenzene	EPA 8260B	8G07013	1.6	ND	0.814	7/2/2008	7/8/2008	L
Styrene	EPA 8260B	8G07013	1.6	ND	0.814	7/2/2008	7/8/2008	
1,1,1,2-Tetrachloroethane	EPA 8260B	8G07013	4.1	ND	0.814	7/2/2008	7/8/2008	
1,1,2,2-Tetrachloroethane	EPA 8260B	8G07013	1.6	ND	0.814	7/2/2008	7/8/2008	
Tetrachloroethene	EPA 8260B	8G07013	1.6	ND	0.814	7/2/2008	7/8/2008	
Toluene	EPA 8260B	8G07013	1.6	ND	0.814	7/2/2008	7/8/2008	
1,2,3-Trichlorobenzene	EPA 8260B	8G07013	4.1	ND	0.814	7/2/2008	7/8/2008	
1,2,4-Trichlorobenzene	EPA 8260B	8G07013	4.1	ND	0.814	7/2/2008	7/8/2008	
1,1,1-Trichloroethane	EPA 8260B	8G07013	1.6	ND	0.814	7/2/2008	7/8/2008	
1,1,2-Trichloroethane	EPA 8260B	8G07013	1.6	ND	0.814	7/2/2008	7/8/2008	
Trichloroethene	EPA 8260B	8G07013	1.6	ND	0.814	7/2/2008	7/8/2008	
Trichlorofluoromethane	EPA 8260B	8G07013	4.1	ND	0.814	7/2/2008	7/8/2008	
1,2,3-Trichloropropane	EPA 8260B	8G07013	8.1	ND	0.814	7/2/2008	7/8/2008	
1,2,4-Trimethylbenzene	EPA 8260B	8G07013	1.6	ND	0.814	7/2/2008	7/8/2008	
1,3,5-Trimethylbenzene	EPA 8260B	8G07013	1.6	ND	0.814	7/2/2008	7/8/2008	
Vinyl chloride	EPA 8260B	8G07013	4.1	ND	0.814	7/2/2008	7/8/2008	
m,p-Xylenes	EPA 8260B	8G07013	1.6	ND	0.814	7/2/2008	7/8/2008	
o-Xylene	EPA 8260B	8G07013	1.6	ND	0.814	7/2/2008	7/8/2008	
Di-isopropyl Ether (DIPE)	EPA 8260B	8G07013	4.1	ND	0.814	7/2/2008	7/8/2008	
Ethyl tert-Butyl Ether (ETBE)	EPA 8260B	8G07013	4.1	ND	0.814	7/2/2008	7/8/2008	
Methyl-tert-butyl Ether (MTBE)	EPA 8260B	8G07013	4.1	ND	0.814	7/2/2008	7/8/2008	
tert-Amyl Methyl Ether (TAME)	EPA 8260B	8G07013	4.1	ND	0.814	7/2/2008	7/8/2008	
tert-Butanol (TBA)	EPA 8260B	8G07013	81	ND	0.814	7/2/2008	7/8/2008	
Surrogate: 4-Bromofluorobenzene (75-120%)				*97 %*				
Surrogate: Dibromofluoromethane (80-135%)				*106 %*				
Surrogate: Toluene-d8 (80-120%)				*104 %*				

TestAmerica Irvine

Sushmitha Reddy
Project Manager

The results pertain only to the samples tested in the laboratory. This report shall not be reproduced, except in full, without written permission from TestAmerica.

TestAmerica
THE LEADER IN ENVIRONMENTAL TESTING

17461 Derian Avenue. Suite 100, Irvine, CA 92614 (949) 261-1022 Fax:(949) 260-3297

Geologica
303 La Jolla Drive
Newport Beach, CA 92663
Attention: Charles Wechsler

Project ID: Eastman Kodak Company
NPEC03: EKC WHITTIER WAREHOUSE
Report Number: IRG0312

Sampled: 07/01/08-07/03/08
Received: 07/03/08

VOLATILE ORGANICS with OXYGENATES by GC/MS (EPA 8260B)

Analyte	Method	Batch	Reporting Limit	Sample Result	Dilution Factor	Date Extracted	Date Analyzed	Data Qualifiers
Sample ID: IRG0312-08 (B-5-GW - Water)				**Sampled: 07/02/08**				
Reporting Units: ug/l								
Trichloroethene	EPA 8260B	8G09002	20	**580**	10	7/9/2008	7/9/2008	
Surrogate: 4-Bromofluorobenzene (80-120%)				*99 %*				
Surrogate: Dibromofluoromethane (80-120%)				*115 %*				
Surrogate: Toluene-d8 (80-120%)				*100 %*				
Sample ID: IRG0312-08RE1 (B-5-GW - Water)				**Sampled: 07/02/08**				**P-HS**
Reporting Units: ug/l								
Trichlorofluoromethane	EPA 8260B	8G11002	5.0	**35**	1	7/11/2008	7/11/2008	
Surrogate: 4-Bromofluorobenzene (80-120%)				*95 %*				
Surrogate: Dibromofluoromethane (80-120%)				*94 %*				
Surrogate: Toluene-d8 (80-120%)				*102 %*				
Sample ID: IRG0312-08RE2 (B-5-GW - Water)				**Sampled: 07/02/08**				
Reporting Units: ug/l								
Benzene	EPA 8260B	8G07017	2.0	ND	1	7/7/2008	7/8/2008	
Bromobenzene	EPA 8260B	8G07017	5.0	ND	1	7/7/2008	7/8/2008	
Bromochloromethane	EPA 8260B	8G07017	5.0	ND	1	7/7/2008	7/8/2008	
Bromodichloromethane	EPA 8260B	8G07017	2.0	ND	1	7/7/2008	7/8/2008	
Bromoform	EPA 8260B	8G07017	5.0	ND	1	7/7/2008	7/8/2008	
Bromomethane	EPA 8260B	8G07017	5.0	ND	1	7/7/2008	7/8/2008	
n-Butylbenzene	EPA 8260B	8G07017	5.0	ND	1	7/7/2008	7/8/2008	
tert-Butylbenzene	EPA 8260B	8G07017	5.0	ND	1	7/7/2008	7/8/2008	
sec-Butylbenzene	EPA 8260B	8G07017	5.0	ND	1	7/7/2008	7/8/2008	
Carbon tetrachloride	EPA 8260B	8G07017	5.0	ND	1	7/7/2008	7/8/2008	
Chlorobenzene	EPA 8260B	8G07017	2.0	ND	1	7/7/2008	7/8/2008	
Chloroethane	EPA 8260B	8G07017	5.0	ND	1	7/7/2008	7/8/2008	
Chloroform	EPA 8260B	8G07017	2.0	**16**	1	7/7/2008	7/8/2008	
Chloromethane	EPA 8260B	8G07017	5.0	ND	1	7/7/2008	7/8/2008	
4-Chlorotoluene	EPA 8260B	8G07017	5.0	ND	1	7/7/2008	7/8/2008	
2-Chlorotoluene	EPA 8260B	8G07017	5.0	ND	1	7/7/2008	7/8/2008	
1,2-Dibromo-3-chloropropane	EPA 8260B	8G07017	5.0	ND	1	7/7/2008	7/8/2008	
Dibromochloromethane	EPA 8260B	8G07017	2.0	ND	1	7/7/2008	7/8/2008	
1,2-Dibromoethane (EDB)	EPA 8260B	8G07017	2.0	ND	1	7/7/2008	7/8/2008	
Dibromomethane	EPA 8260B	8G07017	2.0	ND	1	7/7/2008	7/8/2008	
1,2-Dichlorobenzene	EPA 8260B	8G07017	2.0	ND	1	7/7/2008	7/8/2008	
1,3-Dichlorobenzene	EPA 8260B	8G07017	2.0	ND	1	7/7/2008	7/8/2008	
1,4-Dichlorobenzene	EPA 8260B	8G07017	2.0	ND	1	7/7/2008	7/8/2008	
Dichlorodifluoromethane	EPA 8260B	8G07017	5.0	ND	1	7/7/2008	7/8/2008	
1,1-Dichloroethane	EPA 8260B	8G07017	2.0	ND	1	7/7/2008	7/8/2008	
cis-1,2-Dichloroethene	EPA 8260B	8G07017	2.0	**42**	1	7/7/2008	7/8/2008	
trans-1,2-Dichloroethene	EPA 8260B	8G07017	2.0	ND	1	7/7/2008	7/8/2008	
1,1-Dichloroethene	EPA 8260B	8G07017	5.0	**110**	1	7/7/2008	7/8/2008	

TestAmerica Irvine

Sushmitha Reddy
Project Manager

The results pertain only to the samples tested in the laboratory. This report shall not be reproduced, except in full, without written permission from TestAmerica.

TestAmerica
THE LEADER IN ENVIRONMENTAL TESTING

17461 Derian Avenue. Suite 100, Irvine, CA 92614 (949) 261-1022 Fax:(949) 260-3297

Geologica
303 La Jolla Drive
Newport Beach, CA 92663
Attention: Charles Wechsler

Project ID: Eastman Kodak Company
NPEC03: EKC WHITTIER WAREHOUSE
Report Number: IRG0312

Sampled: 07/01/08-07/03/08
Received: 07/03/08

VOLATILE ORGANICS with OXYGENATES by GC/MS (EPA 8260B)

Analyte	Method	Batch	Reporting Limit	Sample Result	Dilution Factor	Date Extracted	Date Analyzed	Data Qualifiers
Sample ID: IRG0312-08RE2 (B-5-GW - Water) - cont.				**Sampled: 07/02/08**				
Reporting Units: ug/l								
1,3-Dichloropropane	EPA 8260B	8G07017	2.0	ND	1	7/7/2008	7/8/2008	
2,2-Dichloropropane	EPA 8260B	8G07017	2.0	ND	1	7/7/2008	7/8/2008	
1,2-Dichloropropane	EPA 8260B	8G07017	2.0	ND	1	7/7/2008	7/8/2008	
cis-1,3-Dichloropropene	EPA 8260B	8G07017	2.0	ND	1	7/7/2008	7/8/2008	L
trans-1,3-Dichloropropene	EPA 8260B	8G07017	2.0	ND	1	7/7/2008	7/8/2008	
1,1-Dichloropropene	EPA 8260B	8G07017	2.0	ND	1	7/7/2008	7/8/2008	
Ethylbenzene	EPA 8260B	8G07017	2.0	ND	1	7/7/2008	7/8/2008	
1,2-Dichloroethane	EPA 8260B	8G07017	2.0	ND	1	7/7/2008	7/8/2008	
Hexachlorobutadiene	EPA 8260B	8G07017	5.0	ND	1	7/7/2008	7/8/2008	
Isopropylbenzene	EPA 8260B	8G07017	2.0	ND	1	7/7/2008	7/8/2008	
p-Isopropyltoluene	EPA 8260B	8G07017	2.0	ND	1	7/7/2008	7/8/2008	
Methylene chloride	EPA 8260B	8G07017	5.0	ND	1	7/7/2008	7/8/2008	
Naphthalene	EPA 8260B	8G07017	5.0	ND	1	7/7/2008	7/8/2008	
n-Propylbenzene	EPA 8260B	8G07017	2.0	ND	1	7/7/2008	7/8/2008	
Styrene	EPA 8260B	8G07017	2.0	ND	1	7/7/2008	7/8/2008	
1,1,1,2-Tetrachloroethane	EPA 8260B	8G07017	5.0	ND	1	7/7/2008	7/8/2008	
1,1,2,2-Tetrachloroethane	EPA 8260B	8G07017	2.0	ND	1	7/7/2008	7/8/2008	
Tetrachloroethene	EPA 8260B	8G07017	2.0	**77**	1	7/7/2008	7/8/2008	
Toluene	EPA 8260B	8G07017	2.0	ND	1	7/7/2008	7/8/2008	
1,2,3-Trichlorobenzene	EPA 8260B	8G07017	5.0	ND	1	7/7/2008	7/8/2008	
1,2,4-Trichlorobenzene	EPA 8260B	8G07017	5.0	ND	1	7/7/2008	7/8/2008	
1,1,1-Trichloroethane	EPA 8260B	8G07017	2.0	ND	1	7/7/2008	7/8/2008	
1,1,2-Trichloroethane	EPA 8260B	8G07017	2.0	ND	1	7/7/2008	7/8/2008	
1,2,3-Trichloropropane	EPA 8260B	8G07017	10	ND	1	7/7/2008	7/8/2008	
1,2,4-Trimethylbenzene	EPA 8260B	8G07017	2.0	ND	1	7/7/2008	7/8/2008	
1,3,5-Trimethylbenzene	EPA 8260B	8G07017	2.0	ND	1	7/7/2008	7/8/2008	
Vinyl chloride	EPA 8260B	8G07017	5.0	ND	1	7/7/2008	7/8/2008	L
m,p-Xylenes	EPA 8260B	8G07017	2.0	ND	1	7/7/2008	7/8/2008	
o-Xylene	EPA 8260B	8G07017	2.0	ND	1	7/7/2008	7/8/2008	
Xylenes, Total	EPA 8260B	8G07017	4.0	ND	1	7/7/2008	7/8/2008	
Di-isopropyl Ether (DIPE)	EPA 8260B	8G07017	5.0	ND	1	7/7/2008	7/8/2008	
Ethyl tert-Butyl Ether (ETBE)	EPA 8260B	8G07017	5.0	ND	1	7/7/2008	7/8/2008	
Methyl-tert-butyl Ether (MTBE)	EPA 8260B	8G07017	5.0	ND	1	7/7/2008	7/8/2008	
tert-Amyl Methyl Ether (TAME)	EPA 8260B	8G07017	5.0	ND	1	7/7/2008	7/8/2008	
tert-Butanol (TBA)	EPA 8260B	8G07017	50	ND	1	7/7/2008	7/8/2008	
Surrogate: 4-Bromofluorobenzene (80-120%)				*93 %*				
Surrogate: Dibromofluoromethane (80-120%)				*103 %*				
Surrogate: Toluene-d8 (80-120%)				*96 %*				

TestAmerica Irvine

Sushmitha Reddy
Project Manager

The results pertain only to the samples tested in the laboratory. This report shall not be reproduced, except in full, without written permission from TestAmerica.

TestAmerica
THE LEADER IN ENVIRONMENTAL TESTING

17461 Derian Avenue. Suite 100, Irvine, CA 92614 (949) 261-1022 Fax:(949) 260-3297

Geologica
303 La Jolla Drive
Newport Beach, CA 92663
Attention: Charles Wechsler

Project ID: Eastman Kodak Company
NPEC03: EKC WHITTIER WAREHOUSE
Report Number: IRG0312

Sampled: 07/01/08-07/03/08
Received: 07/03/08

VOLATILE ORGANICS with OXYGENATES by GC/MS (EPA 8260B)

Analyte	Method	Batch	Reporting Limit	Sample Result	Dilution Factor	Date Extracted	Date Analyzed	Data Qualifiers
Sample ID: IRG0312-34 (B-10-GW - Water)				**Sampled: 07/03/08**				
Reporting Units: ug/l								
Benzene	EPA 8260B	8G08016	2.0	ND	1	7/8/2008	7/8/2008	
Bromobenzene	EPA 8260B	8G08016	5.0	ND	1	7/8/2008	7/8/2008	
Bromochloromethane	EPA 8260B	8G08016	5.0	ND	1	7/8/2008	7/8/2008	
Bromodichloromethane	EPA 8260B	8G08016	2.0	ND	1	7/8/2008	7/8/2008	
Bromoform	EPA 8260B	8G08016	5.0	ND	1	7/8/2008	7/8/2008	
Bromomethane	EPA 8260B	8G08016	5.0	ND	1	7/8/2008	7/8/2008	
n-Butylbenzene	EPA 8260B	8G08016	5.0	ND	1	7/8/2008	7/8/2008	
tert-Butylbenzene	EPA 8260B	8G08016	5.0	ND	1	7/8/2008	7/8/2008	
sec-Butylbenzene	EPA 8260B	8G08016	5.0	ND	1	7/8/2008	7/8/2008	
Carbon tetrachloride	EPA 8260B	8G08016	5.0	ND	1	7/8/2008	7/8/2008	
Chlorobenzene	EPA 8260B	8G08016	2.0	ND	1	7/8/2008	7/8/2008	
Chloroethane	EPA 8260B	8G08016	5.0	ND	1	7/8/2008	7/8/2008	M1
Chloroform	EPA 8260B	8G08016	2.0	ND	1	7/8/2008	7/8/2008	
Chloromethane	EPA 8260B	8G08016	5.0	ND	1	7/8/2008	7/8/2008	
4-Chlorotoluene	EPA 8260B	8G08016	5.0	ND	1	7/8/2008	7/8/2008	
2-Chlorotoluene	EPA 8260B	8G08016	5.0	ND	1	7/8/2008	7/8/2008	
1,2-Dibromo-3-chloropropane	EPA 8260B	8G08016	5.0	ND	1	7/8/2008	7/8/2008	
Dibromochloromethane	EPA 8260B	8G08016	2.0	ND	1	7/8/2008	7/8/2008	
1,2-Dibromoethane (EDB)	EPA 8260B	8G08016	2.0	ND	1	7/8/2008	7/8/2008	
Dibromomethane	EPA 8260B	8G08016	2.0	ND	1	7/8/2008	7/8/2008	
1,2-Dichlorobenzene	EPA 8260B	8G08016	2.0	ND	1	7/8/2008	7/8/2008	
1,3-Dichlorobenzene	EPA 8260B	8G08016	2.0	ND	1	7/8/2008	7/8/2008	
1,4-Dichlorobenzene	EPA 8260B	8G08016	2.0	ND	1	7/8/2008	7/8/2008	
Dichlorodifluoromethane	EPA 8260B	8G08016	5.0	ND	1	7/8/2008	7/8/2008	
1,1-Dichloroethane	EPA 8260B	8G08016	2.0	ND	1	7/8/2008	7/8/2008	
cis-1,2-Dichloroethene	EPA 8260B	8G08016	2.0	ND	1	7/8/2008	7/8/2008	
trans-1,2-Dichloroethene	EPA 8260B	8G08016	2.0	ND	1	7/8/2008	7/8/2008	
1,1-Dichloroethene	EPA 8260B	8G08016	5.0	ND	1	7/8/2008	7/8/2008	
1,3-Dichloropropane	EPA 8260B	8G08016	2.0	ND	1	7/8/2008	7/8/2008	
2,2-Dichloropropane	EPA 8260B	8G08016	2.0	ND	1	7/8/2008	7/8/2008	
1,2-Dichloropropane	EPA 8260B	8G08016	2.0	ND	1	7/8/2008	7/8/2008	
cis-1,3-Dichloropropene	EPA 8260B	8G08016	2.0	ND	1	7/8/2008	7/8/2008	M7, L
trans-1,3-Dichloropropene	EPA 8260B	8G08016	2.0	ND	1	7/8/2008	7/8/2008	
1,1-Dichloropropene	EPA 8260B	8G08016	2.0	ND	1	7/8/2008	7/8/2008	
Ethylbenzene	EPA 8260B	8G08016	2.0	ND	1	7/8/2008	7/8/2008	
1,2-Dichloroethane	EPA 8260B	8G08016	2.0	ND	1	7/8/2008	7/8/2008	
Hexachlorobutadiene	EPA 8260B	8G08016	5.0	ND	1	7/8/2008	7/8/2008	
Isopropylbenzene	EPA 8260B	8G08016	2.0	ND	1	7/8/2008	7/8/2008	
p-Isopropyltoluene	EPA 8260B	8G08016	2.0	ND	1	7/8/2008	7/8/2008	
Methylene chloride	EPA 8260B	8G08016	5.0	ND	1	7/8/2008	7/8/2008	
Naphthalene	EPA 8260B	8G08016	5.0	ND	1	7/8/2008	7/8/2008	

TestAmerica Irvine

Sushmitha Reddy
Project Manager

The results pertain only to the samples tested in the laboratory. This report shall not be reproduced, except in full, without written permission from TestAmerica.

TestAmerica
THE LEADER IN ENVIRONMENTAL TESTING

17461 Derian Avenue. Suite 100, Irvine, CA 92614 (949) 261-1022 Fax:(949) 260-3297

Geologica
303 La Jolla Drive
Newport Beach, CA 92663
Attention: Charles Wechsler

Project ID: Eastman Kodak Company
NPEC03: EKC WHITTIER WAREHOUSE
Report Number: IRG0312

Sampled: 07/01/08-07/03/08
Received: 07/03/08

VOLATILE ORGANICS with OXYGENATES by GC/MS (EPA 8260B)

Analyte	Method	Batch	Reporting Limit	Sample Result	Dilution Factor	Date Extracted	Date Analyzed	Data Qualifiers
Sample ID: IRG0312-34 (B-10-GW - Water) - cont.				**Sampled: 07/03/08**				
Reporting Units: ug/l								
n-Propylbenzene	EPA 8260B	8G08016	2.0	ND	1	7/8/2008	7/8/2008	
Styrene	EPA 8260B	8G08016	2.0	ND	1	7/8/2008	7/8/2008	
1,1,1,2-Tetrachloroethane	EPA 8260B	8G08016	5.0	ND	1	7/8/2008	7/8/2008	
1,1,2,2-Tetrachloroethane	EPA 8260B	8G08016	2.0	ND	1	7/8/2008	7/8/2008	
Tetrachloroethene	EPA 8260B	8G08016	2.0	ND	1	7/8/2008	7/8/2008	
Toluene	EPA 8260B	8G08016	2.0	ND	1	7/8/2008	7/8/2008	
1,2,3-Trichlorobenzene	EPA 8260B	8G08016	5.0	ND	1	7/8/2008	7/8/2008	
1,2,4-Trichlorobenzene	EPA 8260B	8G08016	5.0	ND	1	7/8/2008	7/8/2008	
1,1,1-Trichloroethane	EPA 8260B	8G08016	2.0	ND	1	7/8/2008	7/8/2008	
1,1,2-Trichloroethane	EPA 8260B	8G08016	2.0	ND	1	7/8/2008	7/8/2008	
Trichloroethene	EPA 8260B	8G08016	2.0	ND	1	7/8/2008	7/8/2008	
Trichlorofluoromethane	EPA 8260B	8G08016	5.0	ND	1	7/8/2008	7/8/2008	C, L, M7
1,2,3-Trichloropropane	EPA 8260B	8G08016	10	ND	1	7/8/2008	7/8/2008	
1,2,4-Trimethylbenzene	EPA 8260B	8G08016	2.0	ND	1	7/8/2008	7/8/2008	
1,3,5-Trimethylbenzene	EPA 8260B	8G08016	2.0	ND	1	7/8/2008	7/8/2008	
Vinyl chloride	EPA 8260B	8G08016	5.0	ND	1	7/8/2008	7/8/2008	L, M7
m,p-Xylenes	EPA 8260B	8G08016	2.0	ND	1	7/8/2008	7/8/2008	
o-Xylene	EPA 8260B	8G08016	2.0	ND	1	7/8/2008	7/8/2008	
Xylenes, Total	EPA 8260B	8G08016	4.0	ND	1	7/8/2008	7/8/2008	
Di-isopropyl Ether (DIPE)	EPA 8260B	8G08016	5.0	ND	1	7/8/2008	7/8/2008	
Ethyl tert-Butyl Ether (ETBE)	EPA 8260B	8G08016	5.0	ND	1	7/8/2008	7/8/2008	
Methyl-tert-butyl Ether (MTBE)	EPA 8260B	8G08016	5.0	ND	1	7/8/2008	7/8/2008	
tert-Amyl Methyl Ether (TAME)	EPA 8260B	8G08016	5.0	ND	1	7/8/2008	7/8/2008	
tert-Butanol (TBA)	EPA 8260B	8G08016	50	ND	1	7/8/2008	7/8/2008	
Surrogate: 4-Bromofluorobenzene (80-120%)				*94 %*				
Surrogate: Dibromofluoromethane (80-120%)				*104 %*				
Surrogate: Toluene-d8 (80-120%)				*96 %*				

TestAmerica Irvine

Sushmitha Reddy
Project Manager

The results pertain only to the samples tested in the laboratory. This report shall not be reproduced, except in full, without written permission from TestAmerica.

TestAmerica
THE LEADER IN ENVIRONMENTAL TESTING

17461 Derian Avenue. Suite 100, Irvine, CA 92614 (949) 261-1022 Fax:(949) 260-3297

Geologica
303 La Jolla Drive
Newport Beach, CA 92663
Attention: Charles Wechsler

Project ID: Eastman Kodak Company
NPEC03: EKC WHITTIER WAREHOUSE
Report Number: IRG0312

Sampled: 07/01/08-07/03/08
Received: 07/03/08

DISSOLVED METALS

Analyte	Method	Batch	Reporting Limit	Sample Result	Dilution Factor	Date Extracted	Date Analyzed	Data Qualifiers
Sample ID: IRG0312-34 (B-10-GW - Water)				**Sampled: 07/03/08**				
Reporting Units: mg/l								
Cadmium	EPA 6010B-Diss	8G14103	0.0050	ND	1	7/14/2008	7/14/2008	
Calcium	EPA 6010B-Diss	8G14103	0.10	**120**	1	7/14/2008	7/14/2008	MHA
Chromium	EPA 6010B-Diss	8G14103	0.0050	ND	1	7/14/2008	7/14/2008	
Silver	EPA 6010B-Diss	8G14103	0.010	ND	1	7/14/2008	7/14/2008	

TestAmerica Irvine

Sushmitha Reddy
Project Manager

The results pertain only to the samples tested in the laboratory. This report shall not be reproduced, except in full, without written permission from TestAmerica.

TestAmerica
THE LEADER IN ENVIRONMENTAL TESTING

17461 Derian Avenue. Suite 100, Irvine, CA 92614 (949) 261-1022 Fax:(949) 260-3297

Geologica
303 La Jolla Drive
Newport Beach, CA 92663
Attention: Charles Wechsler

Project ID: Eastman Kodak Company
NPEC03: EKC WHITTIER WAREHOUSE
Report Number: IRG0312

Sampled: 07/01/08-07/03/08
Received: 07/03/08

INORGANICS

Analyte	Method	Batch	Reporting Limit	Sample Result	Dilution Factor	Date Extracted	Date Analyzed	Data Qualifiers
Sample ID: IRG0312-01 (B-5/5' - Soil)				**Sampled: 07/01/08**				
Reporting Units: pH Units								
pH	EPA 9045C	8G07034	0.100	**7.85**	1	7/7/2008	7/7/2008	HFT
Sample ID: IRG0312-02 (B-5/10' - Soil)				**Sampled: 07/01/08**				
Reporting Units: pH Units								
pH	EPA 9045C	8G07034	0.100	**7.70**	1	7/7/2008	7/7/2008	HFT
Sample ID: IRG0312-08 (B-5-GW - Water)				**Sampled: 07/02/08**				
Reporting Units: pH Units								
pH	EPA 9040B	8G09084	0.100	**7.36**	1	7/9/2008	7/9/2008	HFT
Sample ID: IRG0312-09 (B-6/6' - Soil)				**Sampled: 07/02/08**				
Reporting Units: pH Units								
pH	EPA 9045C	8G07034	0.100	**9.11**	1	7/7/2008	7/7/2008	HFT
Sample ID: IRG0312-10 (B-6/10' - Soil)				**Sampled: 07/02/08**				
Reporting Units: pH Units								
pH	EPA 9045C	8G07034	0.100	**9.37**	1	7/7/2008	7/7/2008	HFT
Sample ID: IRG0312-13 (B-7/6' - Soil)				**Sampled: 07/02/08**				
Reporting Units: pH Units								
pH	EPA 9045C	8G07034	0.100	**9.32**	1	7/7/2008	7/7/2008	HFT
Sample ID: IRG0312-14 (B-7/10' - Soil)				**Sampled: 07/02/08**				
Reporting Units: pH Units								
pH	EPA 9045C	8G07034	0.100	**9.55**	1	7/7/2008	7/7/2008	HFT
Sample ID: IRG0312-17 (B-8/6' - Soil)				**Sampled: 07/02/08**				
Reporting Units: pH Units								
pH	EPA 9045C	8G07034	0.100	**9.23**	1	7/7/2008	7/7/2008	HFT
Sample ID: IRG0312-18 (B-8/10' - Soil)				**Sampled: 07/02/08**				
Reporting Units: pH Units								
pH	EPA 9045C	8G07034	0.100	**9.31**	1	7/7/2008	7/7/2008	HFT
Sample ID: IRG0312-34 (B-10-GW - Water)				**Sampled: 07/03/08**				
Reporting Units: mg/l								
Nitrate-N	EPA 300.0	8G03024	2.2	**46**	20	7/3/2008	7/3/2008	
Nitrite-N	EPA 300.0	8G03024	0.15	**0.19**	1	7/3/2008	7/3/2008	
Sulfate	EPA 300.0	8G03024	10	**82**	20	7/3/2008	7/3/2008	
Sample ID: IRG0312-34 (B-10-GW - Water)				**Sampled: 07/03/08**				
Reporting Units: pH Units								
pH	EPA 9040B	8G09084	0.100	**7.57**	1	7/9/2008	7/9/2008	HFT

TestAmerica Irvine

Sushmitha Reddy
Project Manager

The results pertain only to the samples tested in the laboratory. This report shall not be reproduced, except in full, without written permission from TestAmerica.

TestAmerica
THE LEADER IN ENVIRONMENTAL TESTING

17461 Derian Avenue. Suite 100, Irvine, CA 92614 (949) 261-1022 Fax:(949) 260-3297

Geologica
303 La Jolla Drive
Newport Beach, CA 92663
Attention: Charles Wechsler

Project ID: Eastman Kodak Company
NPEC03: EKC WHITTIER WAREHOUSE
Report Number: IRG0312

Sampled: 07/01/08-07/03/08
Received: 07/03/08

SHORT HOLD TIME DETAIL REPORT

	Hold Time (in days)	Date/Time Sampled	Date/Time Received	Date/Time Extracted	Date/Time Analyzed
Sample ID: B-5-GW (IRG0312-08) - Water					
EPA 9040B	1	07/02/2008 08:35	07/03/2008 16:35	07/09/2008 08:30	07/09/2008 08:30
Sample ID: B-10-GW (IRG0312-34) - Water					
EPA 300.0	2	07/03/2008 13:40	07/03/2008 16:35	07/03/2008 17:30	07/03/2008 18:26
Nitrite-N				07/03/2008 17:30	07/03/2008 18:03
EPA 9040B	1	07/03/2008 13:40	07/03/2008 16:35	07/09/2008 08:30	07/09/2008 08:30

TestAmerica Irvine

Sushmitha Reddy
Project Manager

The results pertain only to the samples tested in the laboratory. This report shall not be reproduced, except in full, without written permission from TestAmerica.

TestAmerica
THE LEADER IN ENVIRONMENTAL TESTING

17461 Derian Avenue. Suite 100, Irvine, CA 92614 (949) 261-1022 Fax:(949) 260-3297

Geologica
303 La Jolla Drive
Newport Beach, CA 92663
Attention: Charles Wechsler

Project ID: Eastman Kodak Company
NPEC03: EKC WHITTIER WAREHOUSE
Report Number: IRG0312

Sampled: 07/01/08-07/03/08
Received: 07/03/08

METHOD BLANK/QC DATA

EXTRACTABLE FUEL HYDROCARBONS (CADHS/8015 Modified)

Analyte	Result	Reporting Limit	Units	Spike Level	Source Result	%REC	%REC Limits	RPD	RPD Limit	Data Qualifiers
Batch: 8G03108 Extracted: 07/03/08										
Blank Analyzed: 07/07/2008 (8G03108-BLK1)										
EFH (C13 - C22)	ND	5.0	mg/kg							
EFH (C23 - C32)	ND	5.0	mg/kg							
EFH (C33 - C40)	ND	5.0	mg/kg							
EFH (C13 - C28)	ND	5.0	mg/kg							
EFH (C13 - C40)	ND	5.0	mg/kg							
Surrogate: n-Octacosane	*4.33*		*mg/kg*	*6.67*		*65*	*40-125*			
LCS Analyzed: 07/07/2008 (8G03108-BS1)										
EFH (C13 - C28)	15.6	5.0	mg/kg	25.0		62	45-115			
Surrogate: n-Octacosane	*4.51*		*mg/kg*	*6.67*		*68*	*40-125*			
Matrix Spike Analyzed: 07/07/2008 (8G03108-MS1)					**Source: IRG0312-14**					
EFH (C13 - C40)	15.7	5.0	mg/kg	25.0	ND	63	40-120			
Surrogate: n-Octacosane	*4.62*		*mg/kg*	*6.67*		*69*	*40-125*			
Matrix Spike Dup Analyzed: 07/07/2008 (8G03108-MSD1)					**Source: IRG0312-14**					
EFH (C13 - C40)	17.6	5.0	mg/kg	25.0	ND	70	40-120	11	30	
Surrogate: n-Octacosane	*5.26*		*mg/kg*	*6.67*		*79*	*40-125*			
Batch: 8G09070 Extracted: 07/09/08										
Blank Analyzed: 07/10/2008 (8G09070-BLK1)										
EFH (C13 - C22)	ND	5.0	mg/kg							
EFH (C23 - C32)	ND	5.0	mg/kg							
EFH (C33 - C40)	ND	5.0	mg/kg							
EFH (C13 - C28)	ND	5.0	mg/kg							
EFH (C13 - C40)	ND	5.0	mg/kg							
Surrogate: n-Octacosane	*6.17*		*mg/kg*	*6.67*		*93*	*40-125*			

TestAmerica Irvine

Sushmitha Reddy
Project Manager

The results pertain only to the samples tested in the laboratory. This report shall not be reproduced, except in full, without written permission from TestAmerica.

TestAmerica
THE LEADER IN ENVIRONMENTAL TESTING

17461 Derian Avenue. Suite 100, Irvine, CA 92614 (949) 261-1022 Fax:(949) 260-3297

Geologica
303 La Jolla Drive
Newport Beach, CA 92663
Attention: Charles Wechsler

Project ID: Eastman Kodak Company
NPEC03: EKC WHITTIER WAREHOUSE
Report Number: IRG0312

Sampled: 07/01/08-07/03/08
Received: 07/03/08

METHOD BLANK/QC DATA

EXTRACTABLE FUEL HYDROCARBONS (CADHS/8015 Modified)

Analyte	Result	Reporting Limit	Units	Spike Level	Source Result	%REC	%REC Limits	RPD	RPD Limit	Data Qualifiers
Batch: 8G09070 Extracted: 07/09/08										
LCS Analyzed: 07/10/2008 (8G09070-BS1)										
EFH (C13 - C28)	24.6	5.0	mg/kg	25.0		98	45-115			
Surrogate: n-Octacosane	*6.48*		*mg/kg*	*6.67*		*97*	*40-125*			
Matrix Spike Analyzed: 07/10/2008 (8G09070-MS1)					**Source: IRG0110-03**					
EFH (C13 - C40)	21.5	5.0	mg/kg	25.0	ND	86	40-120			
Surrogate: n-Octacosane	*5.61*		*mg/kg*	*6.67*		*84*	*40-125*			
Matrix Spike Dup Analyzed: 07/10/2008 (8G09070-MSD1)					**Source: IRG0110-03**					
EFH (C13 - C40)	31.0	5.0	mg/kg	25.0	ND	124	40-120	36	30	*M1, R-2*
Surrogate: n-Octacosane	*6.11*		*mg/kg*	*6.67*		*92*	*40-125*			

TestAmerica Irvine

Sushmitha Reddy
Project Manager

The results pertain only to the samples tested in the laboratory. This report shall not be reproduced, except in full, without written permission from TestAmerica.

TestAmerica
THE LEADER IN ENVIRONMENTAL TESTING

17461 Derian Avenue. Suite 100, Irvine, CA 92614 (949) 261-1022 Fax:(949) 260-3297

Geologica
303 La Jolla Drive
Newport Beach, CA 92663
Attention: Charles Wechsler

Project ID: Eastman Kodak Company
NPEC03: EKC WHITTIER WAREHOUSE
Report Number: IRG0312

Sampled: 07/01/08-07/03/08
Received: 07/03/08

METHOD BLANK/QC DATA

EXTRACTABLE FUEL HYDROCARBONS (EPA 8015 CADHS Modified)

Analyte	Result	Reporting Limit	Units	Spike Level	Source Result	%REC	%REC Limits	RPD	RPD Limit	Data Qualifiers
Batch: 8G05012 Extracted: 07/05/08										
Blank Analyzed: 07/07/2008 (8G05012-BLK1)										
EFH (C13 - C22)	ND	0.50	mg/l							
EFH (C23 - C32)	ND	0.50	mg/l							
EFH (C33 - C40)	ND	0.50	mg/l							
EFH (C13 - C28)	ND	0.50	mg/l							
EFH (C13 - C40)	ND	0.50	mg/l							
Surrogate: n-Octacosane	*0.144*		*mg/l*	*0.200*		*72*	*40-125*			
LCS Analyzed: 07/07/2008 (8G05012-BS1)										**MNR1**
EFH (C13 - C28)	0.479	0.50	mg/l	0.750		64	40-115			
Surrogate: n-Octacosane	*0.141*		*mg/l*	*0.200*		*71*	*40-125*			
LCS Dup Analyzed: 07/07/2008 (8G05012-BSD1)										
EFH (C13 - C28)	0.507	0.50	mg/l	0.750		68	40-115	6	25	
Surrogate: n-Octacosane	*0.144*		*mg/l*	*0.200*		*72*	*40-125*			

TestAmerica Irvine

Sushmitha Reddy
Project Manager

The results pertain only to the samples tested in the laboratory. This report shall not be reproduced, except in full, without written permission from TestAmerica.

TestAmerica
THE LEADER IN ENVIRONMENTAL TESTING

17461 Derian Avenue. Suite 100, Irvine, CA 92614 (949) 261-1022 Fax:(949) 260-3297

Geologica
303 La Jolla Drive
Newport Beach, CA 92663
Attention: Charles Wechsler

Project ID: Eastman Kodak Company
NPEC03: EKC WHITTIER WAREHOUSE
Report Number: IRG0312

Sampled: 07/01/08-07/03/08
Received: 07/03/08

METHOD BLANK/QC DATA

VOLATILE FUEL HYDROCARBONS BY GC/MS (CA LUFT)

Analyte	Result	Reporting Limit	Units	Spike Level	Source Result	%REC	%REC Limits	RPD	RPD Limit	Data Qualifiers
Batch: 8G08016 Extracted: 07/08/08										
Blank Analyzed: 07/08/2008 (8G08016-BLK1)										
Volatile Fuel Hydrocarbons (C4-C12)	ND	100	ug/l							
Surrogate: Dibromofluoromethane	*25.9*		*ug/l*	*25.0*		*104*	*80-120*			
Surrogate: Toluene-d8	*23.4*		*ug/l*	*25.0*		*94*	*80-120*			
Surrogate: 4-Bromofluorobenzene	*24.0*		*ug/l*	*25.0*		*96*	*80-120*			
LCS Analyzed: 07/08/2008 (8G08016-BS2)										
Volatile Fuel Hydrocarbons (C4-C12)	431	100	ug/l	500		86	55-130			
Surrogate: Dibromofluoromethane	*26.7*		*ug/l*	*25.0*		*107*	*80-120*			
Surrogate: Toluene-d8	*24.4*		*ug/l*	*25.0*		*98*	*80-120*			
Surrogate: 4-Bromofluorobenzene	*23.8*		*ug/l*	*25.0*		*95*	*80-120*			
Matrix Spike Analyzed: 07/08/2008 (8G08016-MS1)					**Source: IRG0312-34**					
Volatile Fuel Hydrocarbons (C4-C12)	1290	100	ug/l	1720	ND	75	50-145			
Surrogate: Dibromofluoromethane	*26.6*		*ug/l*	*25.0*		*107*	*80-120*			
Surrogate: Toluene-d8	*23.7*		*ug/l*	*25.0*		*95*	*80-120*			
Surrogate: 4-Bromofluorobenzene	*24.4*		*ug/l*	*25.0*		*98*	*80-120*			
Matrix Spike Dup Analyzed: 07/08/2008 (8G08016-MSD1)					**Source: IRG0312-34**					
Volatile Fuel Hydrocarbons (C4-C12)	1310	100	ug/l	1720	ND	76	50-145	2	20	
Surrogate: Dibromofluoromethane	*26.8*		*ug/l*	*25.0*		*107*	*80-120*			
Surrogate: Toluene-d8	*24.3*		*ug/l*	*25.0*		*97*	*80-120*			
Surrogate: 4-Bromofluorobenzene	*25.4*		*ug/l*	*25.0*		*102*	*80-120*			
Batch: 8G09002 Extracted: 07/09/08										
Blank Analyzed: 07/09/2008 (8G09002-BLK1)										
Volatile Fuel Hydrocarbons (C4-C12)	ND	100	ug/l							
Surrogate: Dibromofluoromethane	*28.3*		*ug/l*	*25.0*		*113*	*80-120*			
Surrogate: Toluene-d8	*24.4*		*ug/l*	*25.0*		*98*	*80-120*			
Surrogate: 4-Bromofluorobenzene	*25.7*		*ug/l*	*25.0*		*103*	*80-120*			

TestAmerica Irvine

Sushmitha Reddy
Project Manager

The results pertain only to the samples tested in the laboratory. This report shall not be reproduced, except in full, without written permission from TestAmerica.

TestAmerica
THE LEADER IN ENVIRONMENTAL TESTING

17461 Derian Avenue. Suite 100, Irvine, CA 92614 (949) 261-1022 Fax:(949) 260-3297

Geologica
303 La Jolla Drive
Newport Beach, CA 92663
Attention: Charles Wechsler

Project ID: Eastman Kodak Company
NPEC03: EKC WHITTIER WAREHOUSE
Report Number: IRG0312

Sampled: 07/01/08-07/03/08
Received: 07/03/08

METHOD BLANK/QC DATA

VOLATILE FUEL HYDROCARBONS BY GC/MS (CA LUFT)

Analyte	Result	Reporting Limit	Units	Spike Level	Source Result	%REC	%REC Limits	RPD	RPD Limit	Data Qualifiers
Batch: 8G09002 Extracted: 07/09/08										
LCS Analyzed: 07/09/2008 (8G09002-BS2)										
Volatile Fuel Hydrocarbons (C4-C12)	515	100	ug/l	500		103	55-130			
Surrogate: Dibromofluoromethane	*28.2*		*ug/l*	*25.0*		*113*	*80-120*			
Surrogate: Toluene-d8	*25.0*		*ug/l*	*25.0*		*100*	*80-120*			
Surrogate: 4-Bromofluorobenzene	*25.1*		*ug/l*	*25.0*		*100*	*80-120*			
Matrix Spike Analyzed: 07/09/2008 (8G09002-MS1)					**Source: IRG0578-01**					
Volatile Fuel Hydrocarbons (C4-C12)	1270	100	ug/l	1720	ND	74	50-145			
Surrogate: Dibromofluoromethane	*27.7*		*ug/l*	*25.0*		*111*	*80-120*			
Surrogate: Toluene-d8	*18.2*		*ug/l*	*25.0*		*73*	*80-120*			*Z*
Surrogate: 4-Bromofluorobenzene	*26.1*		*ug/l*	*25.0*		*105*	*80-120*			
Matrix Spike Dup Analyzed: 07/09/2008 (8G09002-MSD1)					**Source: IRG0578-01**					
Volatile Fuel Hydrocarbons (C4-C12)	1130	100	ug/l	1720	ND	65	50-145	12	20	
Surrogate: Dibromofluoromethane	*27.6*		*ug/l*	*25.0*		*111*	*80-120*			
Surrogate: Toluene-d8	*15.2*		*ug/l*	*25.0*		*61*	*80-120*			*Z*
Surrogate: 4-Bromofluorobenzene	*25.1*		*ug/l*	*25.0*		*100*	*80-120*			

TestAmerica Irvine

Sushmitha Reddy
Project Manager

The results pertain only to the samples tested in the laboratory. This report shall not be reproduced, except in full, without written permission from TestAmerica.

TestAmerica
THE LEADER IN ENVIRONMENTAL TESTING

17461 Derian Avenue. Suite 100, Irvine, CA 92614 (949) 261-1022 Fax:(949) 260-3297

Geologica
303 La Jolla Drive
Newport Beach, CA 92663
Attention: Charles Wechsler

Project ID: Eastman Kodak Company
NPEC03: EKC WHITTIER WAREHOUSE
Report Number: IRG0312

Sampled: 07/01/08-07/03/08
Received: 07/03/08

METHOD BLANK/QC DATA

VOLATILE FUEL HYDROCARBONS BY GC/MS (EPA 5035/CA LUFT)

Analyte	Result	Reporting Limit	Units	Spike Level	Source Result	%REC	%REC Limits	RPD	RPD Limit	Data Qualifiers
Batch: 8G07013 Extracted: 07/07/08										
Blank Analyzed: 07/07/2008 (8G07013-BLK1)										
Volatile Fuel Hydrocarbons (C4-C12)	ND	100	ug/kg							
Surrogate: Dibromofluoromethane	*50.5*		*ug/kg*	*50.0*		*101*	*80-135*			
Surrogate: Toluene-d8	*51.6*		*ug/kg*	*50.0*		*103*	*80-120*			
Surrogate: 4-Bromofluorobenzene	*48.8*		*ug/kg*	*50.0*		*98*	*75-120*			
LCS Analyzed: 07/07/2008 (8G07013-BS2)										**MNR1**
Volatile Fuel Hydrocarbons (C4-C12)	709	100	ug/kg	1000		71	55-135			
Surrogate: Dibromofluoromethane	*52.7*		*ug/kg*	*50.0*		*105*	*80-135*			
Surrogate: Toluene-d8	*52.4*		*ug/kg*	*50.0*		*105*	*80-120*			
Surrogate: 4-Bromofluorobenzene	*49.9*		*ug/kg*	*50.0*		*100*	*75-120*			
LCS Dup Analyzed: 07/07/2008 (8G07013-BSD2)										
Volatile Fuel Hydrocarbons (C4-C12)	670	100	ug/kg	1000		67	55-135	6	20	
Surrogate: Dibromofluoromethane	*51.0*		*ug/kg*	*50.0*		*102*	*80-135*			
Surrogate: Toluene-d8	*52.3*		*ug/kg*	*50.0*		*105*	*80-120*			
Surrogate: 4-Bromofluorobenzene	*49.2*		*ug/kg*	*50.0*		*98*	*75-120*			
Batch: 8G09014 Extracted: 07/09/08										
Blank Analyzed: 07/09/2008 (8G09014-BLK1)										
Volatile Fuel Hydrocarbons (C4-C12)	ND	100	ug/kg							
Surrogate: Dibromofluoromethane	*50.7*		*ug/kg*	*50.0*		*101*	*80-135*			
Surrogate: Toluene-d8	*49.7*		*ug/kg*	*50.0*		*99*	*80-120*			
Surrogate: 4-Bromofluorobenzene	*50.4*		*ug/kg*	*50.0*		*101*	*75-120*			
LCS Analyzed: 07/09/2008 (8G09014-BS2)										**MNR1**
Volatile Fuel Hydrocarbons (C4-C12)	630	100	ug/kg	1000		63	55-135			
Surrogate: Dibromofluoromethane	*53.4*		*ug/kg*	*50.0*		*107*	*80-135*			
Surrogate: Toluene-d8	*48.2*		*ug/kg*	*50.0*		*96*	*80-120*			
Surrogate: 4-Bromofluorobenzene	*52.4*		*ug/kg*	*50.0*		*105*	*75-120*			

TestAmerica Irvine

Sushmitha Reddy
Project Manager

The results pertain only to the samples tested in the laboratory. This report shall not be reproduced, except in full, without written permission from TestAmerica.

TestAmerica
THE LEADER IN ENVIRONMENTAL TESTING

17461 Derian Avenue. Suite 100, Irvine, CA 92614 (949) 261-1022 Fax:(949) 260-3297

Geologica
303 La Jolla Drive
Newport Beach, CA 92663
Attention: Charles Wechsler

Project ID: Eastman Kodak Company
NPEC03: EKC WHITTIER WAREHOUSE
Report Number: IRG0312

Sampled: 07/01/08-07/03/08
Received: 07/03/08

METHOD BLANK/QC DATA

VOLATILE FUEL HYDROCARBONS BY GC/MS (EPA 5035/CA LUFT)

Analyte	Result	Reporting Limit	Units	Spike Level	Source Result	%REC	%REC Limits	RPD	RPD Limit	Data Qualifiers
Batch: 8G09014 Extracted: 07/09/08										
LCS Dup Analyzed: 07/09/2008 (8G09014-BSD2)										
Volatile Fuel Hydrocarbons (C4-C12)	660	100	ug/kg	1000		66	55-135	5	20	
Surrogate: Dibromofluoromethane	*52.2*		*ug/kg*	*50.0*		*104*	*80-135*			
Surrogate: Toluene-d8	*49.2*		*ug/kg*	*50.0*		*98*	*80-120*			
Surrogate: 4-Bromofluorobenzene	*51.5*		*ug/kg*	*50.0*		*103*	*75-120*			

TestAmerica Irvine

Sushmitha Reddy
Project Manager

The results pertain only to the samples tested in the laboratory. This report shall not be reproduced, except in full, without written permission from TestAmerica.

TestAmerica
THE LEADER IN ENVIRONMENTAL TESTING

17461 Derian Avenue. Suite 100, Irvine, CA 92614 (949) 261-1022 Fax:(949) 260-3297

Geologica
303 La Jolla Drive
Newport Beach, CA 92663
Attention: Charles Wechsler

Project ID: Eastman Kodak Company
NPEC03: EKC WHITTIER WAREHOUSE
Report Number: IRG0312

Sampled: 07/01/08-07/03/08
Received: 07/03/08

METHOD BLANK/QC DATA

VOLATILE ORGANICS by GC/MS (EPA 5035/8260B)

Analyte	Result	Reporting Limit	Units	Spike Level	Source Result	%REC	%REC Limits	RPD	RPD Limit	Data Qualifiers
Batch: 8G07013 Extracted: 07/07/08										
Blank Analyzed: 07/07/2008 (8G07013-BLK1)										
Benzene	ND	2.0	ug/kg							
Bromobenzene	ND	5.0	ug/kg							
Bromochloromethane	ND	5.0	ug/kg							
Bromodichloromethane	ND	2.0	ug/kg							
Bromoform	ND	5.0	ug/kg							
Bromomethane	ND	5.0	ug/kg							
n-Butylbenzene	ND	5.0	ug/kg							
tert-Butylbenzene	ND	5.0	ug/kg							
sec-Butylbenzene	ND	5.0	ug/kg							
Carbon tetrachloride	ND	5.0	ug/kg							
Chlorobenzene	ND	2.0	ug/kg							
Chloroethane	ND	5.0	ug/kg							
Chloroform	ND	2.0	ug/kg							
Chloromethane	ND	5.0	ug/kg							
4-Chlorotoluene	ND	5.0	ug/kg							
2-Chlorotoluene	ND	5.0	ug/kg							
1,2-Dibromo-3-chloropropane	ND	5.0	ug/kg							
Dibromochloromethane	ND	2.0	ug/kg							
1,2-Dibromoethane (EDB)	ND	2.0	ug/kg							
Dibromomethane	ND	2.0	ug/kg							
1,2-Dichlorobenzene	ND	2.0	ug/kg							
1,3-Dichlorobenzene	ND	2.0	ug/kg							
1,4-Dichlorobenzene	ND	2.0	ug/kg							
Dichlorodifluoromethane	ND	5.0	ug/kg							
1,1-Dichloroethane	ND	2.0	ug/kg							
cis-1,2-Dichloroethene	ND	2.0	ug/kg							
trans-1,2-Dichloroethene	ND	2.0	ug/kg							
1,1-Dichloroethene	ND	5.0	ug/kg							
1,3-Dichloropropane	ND	2.0	ug/kg							
2,2-Dichloropropane	ND	2.0	ug/kg							
1,2-Dichloropropane	ND	2.0	ug/kg							
cis-1,3-Dichloropropene	ND	2.0	ug/kg							
trans-1,3-Dichloropropene	ND	2.0	ug/kg							
1,1-Dichloropropene	ND	2.0	ug/kg							
Ethylbenzene	ND	2.0	ug/kg							
1,2-Dichloroethane	ND	2.0	ug/kg							

TestAmerica Irvine

Sushmitha Reddy
Project Manager

The results pertain only to the samples tested in the laboratory. This report shall not be reproduced, except in full, without written permission from TestAmerica.

TestAmerica
THE LEADER IN ENVIRONMENTAL TESTING

17461 Derian Avenue. Suite 100, Irvine, CA 92614 (949) 261-1022 Fax:(949) 260-3297

Geologica
303 La Jolla Drive
Newport Beach, CA 92663
Attention: Charles Wechsler

Project ID: Eastman Kodak Company
NPEC03: EKC WHITTIER WAREHOUSE
Report Number: IRG0312

Sampled: 07/01/08-07/03/08
Received: 07/03/08

METHOD BLANK/QC DATA

VOLATILE ORGANICS by GC/MS (EPA 5035/8260B)

Analyte	Result	Reporting Limit	Units	Spike Level	Source Result	%REC	%REC Limits	RPD	RPD Limit	Data Qualifiers
Batch: 8G07013 Extracted: 07/07/08										
Blank Analyzed: 07/07/2008 (8G07013-BLK1)										
Hexachlorobutadiene	ND	5.0	ug/kg							
Isopropylbenzene	ND	2.0	ug/kg							
p-Isopropyltoluene	ND	2.0	ug/kg							
Methylene chloride	ND	20	ug/kg							
Naphthalene	ND	5.0	ug/kg							
n-Propylbenzene	ND	2.0	ug/kg							
Styrene	ND	2.0	ug/kg							
1,1,1,2-Tetrachloroethane	ND	5.0	ug/kg							
1,1,2,2-Tetrachloroethane	ND	2.0	ug/kg							
Tetrachloroethene	ND	2.0	ug/kg							
Toluene	ND	2.0	ug/kg							
1,2,3-Trichlorobenzene	ND	5.0	ug/kg							
1,2,4-Trichlorobenzene	ND	5.0	ug/kg							
1,1,1-Trichloroethane	ND	2.0	ug/kg							
1,1,2-Trichloroethane	ND	2.0	ug/kg							
Trichloroethene	ND	2.0	ug/kg							
Trichlorofluoromethane	ND	5.0	ug/kg							
1,2,3-Trichloropropane	ND	10	ug/kg							
1,2,4-Trimethylbenzene	ND	2.0	ug/kg							
1,3,5-Trimethylbenzene	ND	2.0	ug/kg							
Vinyl chloride	ND	5.0	ug/kg							
m,p-Xylenes	ND	2.0	ug/kg							
o-Xylene	ND	2.0	ug/kg							
Di-isopropyl Ether (DIPE)	ND	5.0	ug/kg							
Ethyl tert-Butyl Ether (ETBE)	ND	5.0	ug/kg							
Methyl-tert-butyl Ether (MTBE)	ND	5.0	ug/kg							
tert-Amyl Methyl Ether (TAME)	ND	5.0	ug/kg							
tert-Butanol (TBA)	ND	100	ug/kg							
Surrogate: 4-Bromofluorobenzene	*48.8*		*ug/kg*	*50.0*		*98*	*75-120*			
Surrogate: Dibromofluoromethane	*50.5*		*ug/kg*	*50.0*		*101*	*80-135*			
Surrogate: Toluene-d8	*51.6*		*ug/kg*	*50.0*		*103*	*80-120*			

TestAmerica Irvine

Sushmitha Reddy
Project Manager

The results pertain only to the samples tested in the laboratory. This report shall not be reproduced, except in full, without written permission from TestAmerica.

TestAmerica
THE LEADER IN ENVIRONMENTAL TESTING

17461 Derian Avenue. Suite 100, Irvine, CA 92614 (949) 261-1022 Fax:(949) 260-3297

Geologica
303 La Jolla Drive
Newport Beach, CA 92663
Attention: Charles Wechsler

Project ID: Eastman Kodak Company
NPEC03: EKC WHITTIER WAREHOUSE
Report Number: IRG0312

Sampled: 07/01/08-07/03/08
Received: 07/03/08

METHOD BLANK/QC DATA

VOLATILE ORGANICS by GC/MS (EPA 5035/8260B)

Analyte	Result	Reporting Limit	Units	Spike Level	Source Result	%REC	%REC Limits	RPD	RPD Limit	Data Qualifiers
Batch: 8G07013 Extracted: 07/07/08										
LCS Analyzed: 07/07/2008 (8G07013-BS1)										**MNR1**
Benzene	52.8	2.0	ug/kg	50.0		106	65-120			
Bromobenzene	51.0	5.0	ug/kg	50.0		102	70-120			
Bromochloromethane	55.1	5.0	ug/kg	50.0		110	75-145			
Bromodichloromethane	49.6	2.0	ug/kg	50.0		99	75-135			
Bromoform	51.1	5.0	ug/kg	50.0		102	75-135			
Bromomethane	55.9	5.0	ug/kg	50.0		112	65-140			
n-Butylbenzene	57.5	5.0	ug/kg	50.0		115	65-115			
tert-Butylbenzene	55.7	5.0	ug/kg	50.0		111	60-110			*L*
sec-Butylbenzene	58.2	5.0	ug/kg	50.0		116	70-120			
Carbon tetrachloride	45.5	5.0	ug/kg	50.0		91	65-130			
Chlorobenzene	50.3	2.0	ug/kg	50.0		101	70-120			
Chloroethane	61.9	5.0	ug/kg	50.0		124	60-135			
Chloroform	53.0	2.0	ug/kg	50.0		106	70-140			
Chloromethane	58.0	5.0	ug/kg	50.0		116	45-135			
4-Chlorotoluene	55.5	5.0	ug/kg	50.0		111	65-115			
2-Chlorotoluene	55.1	5.0	ug/kg	50.0		110	60-115			
1,2-Dibromo-3-chloropropane	72.5	5.0	ug/kg	50.0		145	75-150			
Dibromochloromethane	50.7	2.0	ug/kg	50.0		101	75-135			
1,2-Dibromoethane (EDB)	60.5	2.0	ug/kg	50.0		121	85-140			
Dibromomethane	59.9	2.0	ug/kg	50.0		120	80-145			
1,2-Dichlorobenzene	52.8	2.0	ug/kg	50.0		106	75-125			
1,3-Dichlorobenzene	52.5	2.0	ug/kg	50.0		105	70-115			
1,4-Dichlorobenzene	50.0	2.0	ug/kg	50.0		100	70-120			
Dichlorodifluoromethane	55.0	5.0	ug/kg	50.0		110	35-160			
1,1-Dichloroethane	54.7	2.0	ug/kg	50.0		109	65-135			
cis-1,2-Dichloroethene	52.5	2.0	ug/kg	50.0		105	65-135			
trans-1,2-Dichloroethene	47.2	2.0	ug/kg	50.0		94	65-135			
1,1-Dichloroethene	52.7	5.0	ug/kg	50.0		105	55-130			
1,3-Dichloropropane	59.0	2.0	ug/kg	50.0		118	80-135			
2,2-Dichloropropane	53.5	2.0	ug/kg	50.0		107	65-140			
1,2-Dichloropropane	53.8	2.0	ug/kg	50.0		108	65-130			
cis-1,3-Dichloropropene	63.9	2.0	ug/kg	50.0		128	75-135			
trans-1,3-Dichloropropene	44.0	2.0	ug/kg	50.0		88	75-145			
1,1-Dichloropropene	57.3	2.0	ug/kg	50.0		115	80-120			
Ethylbenzene	54.0	2.0	ug/kg	50.0		108	70-120			
1,2-Dichloroethane	59.8	2.0	ug/kg	50.0		120	80-140			

TestAmerica Irvine

Sushmitha Reddy
Project Manager

The results pertain only to the samples tested in the laboratory. This report shall not be reproduced, except in full, without written permission from TestAmerica.

TestAmerica
THE LEADER IN ENVIRONMENTAL TESTING

17461 Derian Avenue. Suite 100, Irvine, CA 92614 (949) 261-1022 Fax:(949) 260-3297

Geologica
303 La Jolla Drive
Newport Beach, CA 92663
Attention: Charles Wechsler

Project ID: Eastman Kodak Company
NPEC03: EKC WHITTIER WAREHOUSE
Report Number: IRG0312

Sampled: 07/01/08-07/03/08
Received: 07/03/08

METHOD BLANK/QC DATA

VOLATILE ORGANICS by GC/MS (EPA 5035/8260B)

Analyte	Result	Reporting Limit	Units	Spike Level	Source Result	%REC	%REC Limits	RPD	RPD Limit	Data Qualifiers
Batch: 8G07013 Extracted: 07/07/08										
LCS Analyzed: 07/07/2008 (8G07013-BS1)										**MNR1**
Hexachlorobutadiene	45.9	5.0	ug/kg	50.0		92	60-135			
Isopropylbenzene	55.5	2.0	ug/kg	50.0		111	55-120			
p-Isopropyltoluene	56.6	2.0	ug/kg	50.0		113	70-120			
Methylene chloride	54.0	20	ug/kg	50.0		108	60-140			
Naphthalene	69.2	5.0	ug/kg	50.0		138	70-160			
n-Propylbenzene	58.2	2.0	ug/kg	50.0		116	60-115			*L*
Styrene	52.5	2.0	ug/kg	50.0		105	70-130			
1,1,1,2-Tetrachloroethane	46.7	5.0	ug/kg	50.0		93	75-130			
1,1,2,2-Tetrachloroethane	74.7	2.0	ug/kg	50.0		149	75-150			
Tetrachloroethene	48.0	2.0	ug/kg	50.0		96	65-130			
Toluene	52.6	2.0	ug/kg	50.0		105	70-120			
1,2,3-Trichlorobenzene	50.8	5.0	ug/kg	50.0		102	75-145			
1,2,4-Trichlorobenzene	51.9	5.0	ug/kg	50.0		104	70-145			
1,1,1-Trichloroethane	54.8	2.0	ug/kg	50.0		110	70-130			
1,1,2-Trichloroethane	58.7	2.0	ug/kg	50.0		117	80-145			
Trichloroethene	51.0	2.0	ug/kg	50.0		102	65-120			
Trichlorofluoromethane	57.2	5.0	ug/kg	50.0		114	60-145			
1,2,3-Trichloropropane	69.1	10	ug/kg	50.0		138	65-150			
1,2,4-Trimethylbenzene	55.6	2.0	ug/kg	50.0		111	65-115			
1,3,5-Trimethylbenzene	56.5	2.0	ug/kg	50.0		113	65-115			
Vinyl chloride	60.5	5.0	ug/kg	50.0		121	45-135			
m,p-Xylenes	110	2.0	ug/kg	100		110	65-120			
o-Xylene	53.5	2.0	ug/kg	50.0		107	70-125			
Di-isopropyl Ether (DIPE)	62.8	5.0	ug/kg	50.0		126	75-140			
Ethyl tert-Butyl Ether (ETBE)	65.5	5.0	ug/kg	50.0		131	70-150			
Methyl-tert-butyl Ether (MTBE)	63.1	5.0	ug/kg	50.0		126	75-150			
tert-Amyl Methyl Ether (TAME)	68.6	5.0	ug/kg	50.0		137	75-150			
tert-Butanol (TBA)	272	100	ug/kg	250		109	70-125			
Surrogate: 4-Bromofluorobenzene	*49.8*		*ug/kg*	*50.0*		*100*	*75-120*			
Surrogate: Dibromofluoromethane	*50.4*		*ug/kg*	*50.0*		*101*	*80-135*			
Surrogate: Toluene-d8	*51.4*		*ug/kg*	*50.0*		*103*	*80-120*			

TestAmerica Irvine

Sushmitha Reddy
Project Manager

The results pertain only to the samples tested in the laboratory. This report shall not be reproduced, except in full, without written permission from TestAmerica.

TestAmerica
THE LEADER IN ENVIRONMENTAL TESTING

17461 Derian Avenue. Suite 100, Irvine, CA 92614 (949) 261-1022 Fax:(949) 260-3297

Geologica
303 La Jolla Drive
Newport Beach, CA 92663
Attention: Charles Wechsler

Project ID: Eastman Kodak Company
NPEC03: EKC WHITTIER WAREHOUSE
Report Number: IRG0312

Sampled: 07/01/08-07/03/08
Received: 07/03/08

METHOD BLANK/QC DATA

VOLATILE ORGANICS by GC/MS (EPA 5035/8260B)

Analyte	Result	Reporting Limit	Units	Spike Level	Source Result	%REC	%REC Limits	RPD	RPD Limit	Data Qualifiers
Batch: 8G07013 Extracted: 07/07/08										
LCS Dup Analyzed: 07/07/2008 (8G07013-BSD1)										
Benzene	53.9	2.0	ug/kg	50.0		108	65-120	2	20	
Bromobenzene	50.5	5.0	ug/kg	50.0		101	70-120	1	20	
Bromochloromethane	56.6	5.0	ug/kg	50.0		113	75-145	3	20	
Bromodichloromethane	50.6	2.0	ug/kg	50.0		101	75-135	2	20	
Bromoform	50.3	5.0	ug/kg	50.0		101	75-135	1	25	
Bromomethane	57.7	5.0	ug/kg	50.0		115	65-140	3	20	
n-Butylbenzene	57.8	5.0	ug/kg	50.0		116	65-115	1	20	*L*
tert-Butylbenzene	55.9	5.0	ug/kg	50.0		112	60-110	0	20	*L*
sec-Butylbenzene	58.3	5.0	ug/kg	50.0		117	70-120	0	20	
Carbon tetrachloride	48.4	5.0	ug/kg	50.0		97	65-130	6	20	
Chlorobenzene	50.8	2.0	ug/kg	50.0		102	70-120	1	20	
Chloroethane	64.6	5.0	ug/kg	50.0		129	60-135	4	25	
Chloroform	54.2	2.0	ug/kg	50.0		108	70-140	2	20	
Chloromethane	60.8	5.0	ug/kg	50.0		122	45-135	5	25	
4-Chlorotoluene	55.5	5.0	ug/kg	50.0		111	65-115	0	20	
2-Chlorotoluene	54.8	5.0	ug/kg	50.0		110	60-115	1	20	
1,2-Dibromo-3-chloropropane	73.3	5.0	ug/kg	50.0		147	75-150	1	30	
Dibromochloromethane	50.3	2.0	ug/kg	50.0		101	75-135	1	20	
1,2-Dibromoethane (EDB)	60.9	2.0	ug/kg	50.0		122	85-140	1	20	
Dibromomethane	60.5	2.0	ug/kg	50.0		121	80-145	1	20	
1,2-Dichlorobenzene	53.2	2.0	ug/kg	50.0		106	75-125	1	20	
1,3-Dichlorobenzene	52.9	2.0	ug/kg	50.0		106	70-115	1	20	
1,4-Dichlorobenzene	50.1	2.0	ug/kg	50.0		100	70-120	0	20	
Dichlorodifluoromethane	57.5	5.0	ug/kg	50.0		115	35-160	4	30	
1,1-Dichloroethane	56.6	2.0	ug/kg	50.0		113	65-135	3	20	
cis-1,2-Dichloroethene	53.8	2.0	ug/kg	50.0		108	65-135	2	20	
trans-1,2-Dichloroethene	48.5	2.0	ug/kg	50.0		97	65-135	3	20	
1,1-Dichloroethene	55.2	5.0	ug/kg	50.0		110	55-130	5	20	
1,3-Dichloropropane	59.9	2.0	ug/kg	50.0		120	80-135	1	20	
2,2-Dichloropropane	57.3	2.0	ug/kg	50.0		115	65-140	7	20	
1,2-Dichloropropane	54.8	2.0	ug/kg	50.0		110	65-130	2	20	
cis-1,3-Dichloropropene	64.7	2.0	ug/kg	50.0		129	75-135	1	20	
trans-1,3-Dichloropropene	45.0	2.0	ug/kg	50.0		90	75-145	2	20	
1,1-Dichloropropene	57.8	2.0	ug/kg	50.0		116	80-120	1	20	
Ethylbenzene	54.2	2.0	ug/kg	50.0		108	70-120	0	20	
1,2-Dichloroethane	60.3	2.0	ug/kg	50.0		121	80-140	1	20	

TestAmerica Irvine

Sushmitha Reddy
Project Manager

The results pertain only to the samples tested in the laboratory. This report shall not be reproduced, except in full, without written permission from TestAmerica.

TestAmerica
THE LEADER IN ENVIRONMENTAL TESTING

17461 Derian Avenue. Suite 100, Irvine, CA 92614 (949) 261-1022 Fax:(949) 260-3297

Geologica
303 La Jolla Drive
Newport Beach, CA 92663
Attention: Charles Wechsler

Project ID: Eastman Kodak Company
NPEC03: EKC WHITTIER WAREHOUSE
Report Number: IRG0312

Sampled: 07/01/08-07/03/08
Received: 07/03/08

METHOD BLANK/QC DATA

VOLATILE ORGANICS by GC/MS (EPA 5035/8260B)

Analyte	Result	Reporting Limit	Units	Spike Level	Source Result	%REC	%REC Limits	RPD	RPD Limit	Data Qualifiers
Batch: 8G07013 Extracted: 07/07/08										
LCS Dup Analyzed: 07/07/2008 (8G07013-BSD1)										
Hexachlorobutadiene	46.8	5.0	ug/kg	50.0		94	60-135	2	20	
Isopropylbenzene	55.3	2.0	ug/kg	50.0		111	55-120	0	20	
p-Isopropyltoluene	56.9	2.0	ug/kg	50.0		114	70-120	0	20	
Methylene chloride	55.8	20	ug/kg	50.0		112	60-140	3	20	
Naphthalene	71.0	5.0	ug/kg	50.0		142	70-160	2	25	
n-Propylbenzene	57.8	2.0	ug/kg	50.0		116	60-115	1	20	*L*
Styrene	52.9	2.0	ug/kg	50.0		106	70-130	1	20	
1,1,1,2-Tetrachloroethane	47.9	5.0	ug/kg	50.0		96	75-130	2	20	
1,1,2,2-Tetrachloroethane	74.9	2.0	ug/kg	50.0		150	75-150	0	30	
Tetrachloroethene	47.9	2.0	ug/kg	50.0		96	65-130	0	20	
Toluene	53.6	2.0	ug/kg	50.0		107	70-120	2	20	
1,2,3-Trichlorobenzene	51.7	5.0	ug/kg	50.0		103	75-145	2	20	
1,2,4-Trichlorobenzene	52.1	5.0	ug/kg	50.0		104	70-145	0	20	
1,1,1-Trichloroethane	58.7	2.0	ug/kg	50.0		117	70-130	7	20	
1,1,2-Trichloroethane	59.8	2.0	ug/kg	50.0		120	80-145	2	20	
Trichloroethene	50.8	2.0	ug/kg	50.0		102	65-120	0	20	
Trichlorofluoromethane	58.5	5.0	ug/kg	50.0		117	60-145	2	25	
1,2,3-Trichloropropane	69.5	10	ug/kg	50.0		139	65-150	1	25	
1,2,4-Trimethylbenzene	55.5	2.0	ug/kg	50.0		111	65-115	0	20	
1,3,5-Trimethylbenzene	56.2	2.0	ug/kg	50.0		112	65-115	1	20	
Vinyl chloride	61.6	5.0	ug/kg	50.0		123	45-135	2	25	
m,p-Xylenes	110	2.0	ug/kg	100		110	65-120	0	20	
o-Xylene	54.1	2.0	ug/kg	50.0		108	70-125	1	20	
Di-isopropyl Ether (DIPE)	65.3	5.0	ug/kg	50.0		131	75-140	4	20	
Ethyl tert-Butyl Ether (ETBE)	70.0	5.0	ug/kg	50.0		140	70-150	7	20	
Methyl-tert-butyl Ether (MTBE)	66.3	5.0	ug/kg	50.0		133	75-150	5	20	
tert-Amyl Methyl Ether (TAME)	72.6	5.0	ug/kg	50.0		145	75-150	6	20	
tert-Butanol (TBA)	269	100	ug/kg	250		108	70-125	1	20	
Surrogate: 4-Bromofluorobenzene	*49.9*		*ug/kg*	*50.0*		*100*	*75-120*			
Surrogate: Dibromofluoromethane	*50.8*		*ug/kg*	*50.0*		*102*	*80-135*			
Surrogate: Toluene-d8	*51.8*		*ug/kg*	*50.0*		*104*	*80-120*			

TestAmerica Irvine

Sushmitha Reddy
Project Manager

The results pertain only to the samples tested in the laboratory. This report shall not be reproduced, except in full, without written permission from TestAmerica.

TestAmerica
THE LEADER IN ENVIRONMENTAL TESTING

17461 Derian Avenue. Suite 100, Irvine, CA 92614 (949) 261-1022 Fax:(949) 260-3297

Geologica
303 La Jolla Drive
Newport Beach, CA 92663
Attention: Charles Wechsler

Project ID: Eastman Kodak Company
NPEC03: EKC WHITTIER WAREHOUSE
Report Number: IRG0312

Sampled: 07/01/08-07/03/08
Received: 07/03/08

METHOD BLANK/QC DATA

VOLATILE ORGANICS by GC/MS (EPA 5035/8260B)

Analyte	Result	Reporting Limit	Units	Spike Level	Source Result	%REC	%REC Limits	RPD	RPD Limit	Data Qualifiers
Batch: 8G09014 Extracted: 07/09/08										
Blank Analyzed: 07/09/2008 (8G09014-BLK1)										
Benzene	ND	2.0	ug/kg							
Bromobenzene	ND	5.0	ug/kg							
Bromochloromethane	ND	5.0	ug/kg							
Bromodichloromethane	ND	2.0	ug/kg							
Bromoform	ND	5.0	ug/kg							
Bromomethane	ND	5.0	ug/kg							
n-Butylbenzene	ND	5.0	ug/kg							
tert-Butylbenzene	ND	5.0	ug/kg							
sec-Butylbenzene	ND	5.0	ug/kg							
Carbon tetrachloride	ND	5.0	ug/kg							
Chlorobenzene	ND	2.0	ug/kg							
Chloroethane	ND	5.0	ug/kg							
Chloroform	ND	2.0	ug/kg							
Chloromethane	ND	5.0	ug/kg							
4-Chlorotoluene	ND	5.0	ug/kg							
2-Chlorotoluene	ND	5.0	ug/kg							
1,2-Dibromo-3-chloropropane	ND	5.0	ug/kg							
Dibromochloromethane	ND	2.0	ug/kg							
1,2-Dibromoethane (EDB)	ND	2.0	ug/kg							
Dibromomethane	ND	2.0	ug/kg							
1,2-Dichlorobenzene	ND	2.0	ug/kg							
1,3-Dichlorobenzene	ND	2.0	ug/kg							
1,4-Dichlorobenzene	ND	2.0	ug/kg							
Dichlorodifluoromethane	ND	5.0	ug/kg							
1,1-Dichloroethane	ND	2.0	ug/kg							
cis-1,2-Dichloroethene	ND	2.0	ug/kg							
trans-1,2-Dichloroethene	ND	2.0	ug/kg							
1,1-Dichloroethene	ND	5.0	ug/kg							
1,3-Dichloropropane	ND	2.0	ug/kg							
2,2-Dichloropropane	ND	2.0	ug/kg							
1,2-Dichloropropane	ND	2.0	ug/kg							
cis-1,3-Dichloropropene	ND	2.0	ug/kg							
trans-1,3-Dichloropropene	ND	2.0	ug/kg							
1,1-Dichloropropene	ND	2.0	ug/kg							
Ethylbenzene	ND	2.0	ug/kg							
1,2-Dichloroethane	ND	2.0	ug/kg							

TestAmerica Irvine

Sushmitha Reddy
Project Manager

The results pertain only to the samples tested in the laboratory. This report shall not be reproduced, except in full, without written permission from TestAmerica.

TestAmerica
THE LEADER IN ENVIRONMENTAL TESTING

17461 Derian Avenue. Suite 100, Irvine, CA 92614 (949) 261-1022 Fax:(949) 260-3297

Geologica
303 La Jolla Drive
Newport Beach, CA 92663
Attention: Charles Wechsler

Project ID: Eastman Kodak Company
NPEC03: EKC WHITTIER WAREHOUSE
Report Number: IRG0312

Sampled: 07/01/08-07/03/08
Received: 07/03/08

METHOD BLANK/QC DATA

VOLATILE ORGANICS by GC/MS (EPA 5035/8260B)

Analyte	Result	Reporting Limit	Units	Spike Level	Source Result	%REC	%REC Limits	RPD	RPD Limit	Data Qualifiers
Batch: 8G09014 Extracted: 07/09/08										
Blank Analyzed: 07/09/2008 (8G09014-BLK1)										
Hexachlorobutadiene	ND	5.0	ug/kg							
Isopropylbenzene	ND	2.0	ug/kg							
p-Isopropyltoluene	ND	2.0	ug/kg							
Methylene chloride	ND	20	ug/kg							
Naphthalene	ND	5.0	ug/kg							
n-Propylbenzene	ND	2.0	ug/kg							
Styrene	ND	2.0	ug/kg							
1,1,1,2-Tetrachloroethane	ND	5.0	ug/kg							
1,1,2,2-Tetrachloroethane	ND	2.0	ug/kg							
Tetrachloroethene	ND	2.0	ug/kg							
Toluene	ND	2.0	ug/kg							
1,2,3-Trichlorobenzene	ND	5.0	ug/kg							
1,2,4-Trichlorobenzene	ND	5.0	ug/kg							
1,1,1-Trichloroethane	ND	2.0	ug/kg							
1,1,2-Trichloroethane	ND	2.0	ug/kg							
Trichloroethene	ND	2.0	ug/kg							
Trichlorofluoromethane	ND	5.0	ug/kg							
1,2,3-Trichloropropane	ND	10	ug/kg							
1,2,4-Trimethylbenzene	ND	2.0	ug/kg							
1,3,5-Trimethylbenzene	ND	2.0	ug/kg							
Vinyl chloride	ND	5.0	ug/kg							
m,p-Xylenes	ND	2.0	ug/kg							
o-Xylene	ND	2.0	ug/kg							
Di-isopropyl Ether (DIPE)	ND	5.0	ug/kg							
Ethyl tert-Butyl Ether (ETBE)	ND	5.0	ug/kg							
Methyl-tert-butyl Ether (MTBE)	ND	5.0	ug/kg							
tert-Amyl Methyl Ether (TAME)	ND	5.0	ug/kg							
tert-Butanol (TBA)	ND	100	ug/kg							
Surrogate: 4-Bromofluorobenzene	*50.4*		*ug/kg*	*50.0*		*101*	*75-120*			
Surrogate: Dibromofluoromethane	*50.7*		*ug/kg*	*50.0*		*101*	*80-135*			
Surrogate: Toluene-d8	*49.7*		*ug/kg*	*50.0*		*99*	*80-120*			

TestAmerica Irvine

Sushmitha Reddy
Project Manager

The results pertain only to the samples tested in the laboratory. This report shall not be reproduced, except in full, without written permission from TestAmerica.

TestAmerica
THE LEADER IN ENVIRONMENTAL TESTING

17461 Derian Avenue. Suite 100, Irvine, CA 92614 (949) 261-1022 Fax:(949) 260-3297

Geologica
303 La Jolla Drive
Newport Beach, CA 92663
Attention: Charles Wechsler

Project ID: Eastman Kodak Company
NPEC03: EKC WHITTIER WAREHOUSE
Report Number: IRG0312

Sampled: 07/01/08-07/03/08
Received: 07/03/08

METHOD BLANK/QC DATA

VOLATILE ORGANICS by GC/MS (EPA 5035/8260B)

Analyte	Result	Reporting Limit	Units	Spike Level	Source Result	%REC	%REC Limits	RPD	RPD Limit	Data Qualifiers
Batch: 8G09014 Extracted: 07/09/08										
LCS Analyzed: 07/09/2008 (8G09014-BS1)										**MNR1**
Benzene	44.2	2.0	ug/kg	50.0		88	65-120			
Bromobenzene	53.1	5.0	ug/kg	50.0		106	70-120			
Bromochloromethane	56.5	5.0	ug/kg	50.0		113	75-145			
Bromodichloromethane	56.1	2.0	ug/kg	50.0		112	75-135			
Bromoform	49.2	5.0	ug/kg	50.0		98	75-135			
Bromomethane	49.2	5.0	ug/kg	50.0		98	65-140			
n-Butylbenzene	45.0	5.0	ug/kg	50.0		90	65-115			
tert-Butylbenzene	49.5	5.0	ug/kg	50.0		99	60-110			
sec-Butylbenzene	46.5	5.0	ug/kg	50.0		93	70-120			
Carbon tetrachloride	50.7	5.0	ug/kg	50.0		101	65-130			
Chlorobenzene	48.4	2.0	ug/kg	50.0		97	70-120			
Chloroethane	48.9	5.0	ug/kg	50.0		98	60-135			
Chloroform	51.2	2.0	ug/kg	50.0		102	70-140			
Chloromethane	36.4	5.0	ug/kg	50.0		73	45-135			
4-Chlorotoluene	48.8	5.0	ug/kg	50.0		98	65-115			
2-Chlorotoluene	47.3	5.0	ug/kg	50.0		95	60-115			
1,2-Dibromo-3-chloropropane	75.0	5.0	ug/kg	50.0		150	75-150			
Dibromochloromethane	56.5	2.0	ug/kg	50.0		113	75-135			
1,2-Dibromoethane (EDB)	61.6	2.0	ug/kg	50.0		123	85-140			
Dibromomethane	61.6	2.0	ug/kg	50.0		123	80-145			
1,2-Dichlorobenzene	51.8	2.0	ug/kg	50.0		104	75-125			
1,3-Dichlorobenzene	50.0	2.0	ug/kg	50.0		100	70-115			
1,4-Dichlorobenzene	48.4	2.0	ug/kg	50.0		97	70-120			
Dichlorodifluoromethane	46.7	5.0	ug/kg	50.0		93	35-160			
1,1-Dichloroethane	45.9	2.0	ug/kg	50.0		92	65-135			
cis-1,2-Dichloroethene	45.0	2.0	ug/kg	50.0		90	65-135			
trans-1,2-Dichloroethene	39.2	2.0	ug/kg	50.0		78	65-135			
1,1-Dichloroethene	42.7	5.0	ug/kg	50.0		85	55-130			
1,3-Dichloropropane	56.4	2.0	ug/kg	50.0		113	80-135			
2,2-Dichloropropane	52.4	2.0	ug/kg	50.0		105	65-140			
1,2-Dichloropropane	46.6	2.0	ug/kg	50.0		93	65-130			
cis-1,3-Dichloropropene	59.9	2.0	ug/kg	50.0		120	75-135			
trans-1,3-Dichloropropene	52.3	2.0	ug/kg	50.0		105	75-145			
1,1-Dichloropropene	54.2	2.0	ug/kg	50.0		108	80-120			
Ethylbenzene	49.1	2.0	ug/kg	50.0		98	70-120			
1,2-Dichloroethane	63.7	2.0	ug/kg	50.0		127	80-140			

TestAmerica Irvine

Sushmitha Reddy
Project Manager

The results pertain only to the samples tested in the laboratory. This report shall not be reproduced, except in full, without written permission from TestAmerica.

TestAmerica
THE LEADER IN ENVIRONMENTAL TESTING

17461 Derian Avenue. Suite 100, Irvine, CA 92614 (949) 261-1022 Fax:(949) 260-3297

Geologica
303 La Jolla Drive
Newport Beach, CA 92663
Attention: Charles Wechsler

Project ID: Eastman Kodak Company
NPEC03: EKC WHITTIER WAREHOUSE
Report Number: IRG0312

Sampled: 07/01/08-07/03/08
Received: 07/03/08

METHOD BLANK/QC DATA

VOLATILE ORGANICS by GC/MS (EPA 5035/8260B)

Analyte	Result	Reporting Limit	Units	Spike Level	Source Result	%REC	%REC Limits	RPD	RPD Limit	Data Qualifiers
Batch: 8G09014 Extracted: 07/09/08										
LCS Analyzed: 07/09/2008 (8G09014-BS1)										**MNR1**
Hexachlorobutadiene	51.8	5.0	ug/kg	50.0		104	60-135			
Isopropylbenzene	48.1	2.0	ug/kg	50.0		96	55-120			
p-Isopropyltoluene	49.5	2.0	ug/kg	50.0		99	70-120			
Methylene chloride	43.0	20	ug/kg	50.0		86	60-140			
Naphthalene	63.9	5.0	ug/kg	50.0		128	70-160			
n-Propylbenzene	46.0	2.0	ug/kg	50.0		92	60-115			
Styrene	47.4	2.0	ug/kg	50.0		95	70-130			
1,1,1,2-Tetrachloroethane	53.2	5.0	ug/kg	50.0		106	75-130			
1,1,2,2-Tetrachloroethane	60.7	2.0	ug/kg	50.0		121	75-150			
Tetrachloroethene	51.3	2.0	ug/kg	50.0		103	65-130			
Toluene	48.7	2.0	ug/kg	50.0		97	70-120			
1,2,3-Trichlorobenzene	56.4	5.0	ug/kg	50.0		113	75-145			
1,2,4-Trichlorobenzene	54.1	5.0	ug/kg	50.0		108	70-145			
1,1,1-Trichloroethane	54.6	2.0	ug/kg	50.0		109	70-130			
1,1,2-Trichloroethane	57.1	2.0	ug/kg	50.0		114	80-145			
Trichloroethene	52.8	2.0	ug/kg	50.0		106	65-120			
Trichlorofluoromethane	55.8	5.0	ug/kg	50.0		112	60-145			
1,2,3-Trichloropropane	65.1	10	ug/kg	50.0		130	65-150			
1,2,4-Trimethylbenzene	49.4	2.0	ug/kg	50.0		99	65-115			
1,3,5-Trimethylbenzene	49.1	2.0	ug/kg	50.0		98	65-115			
Vinyl chloride	47.2	5.0	ug/kg	50.0		94	45-135			
m,p-Xylenes	94.9	2.0	ug/kg	100		95	65-120			
o-Xylene	48.6	2.0	ug/kg	50.0		97	70-125			
Di-isopropyl Ether (DIPE)	43.5	5.0	ug/kg	50.0		87	75-140			
Ethyl tert-Butyl Ether (ETBE)	47.7	5.0	ug/kg	50.0		95	70-150			
Methyl-tert-butyl Ether (MTBE)	57.7	5.0	ug/kg	50.0		115	75-150			
tert-Amyl Methyl Ether (TAME)	48.8	5.0	ug/kg	50.0		98	75-150			
tert-Butanol (TBA)	243	100	ug/kg	250		97	70-125			
Surrogate: 4-Bromofluorobenzene	*50.5*		*ug/kg*	*50.0*		*101*	*75-120*			
Surrogate: Dibromofluoromethane	*53.9*		*ug/kg*	*50.0*		*108*	*80-135*			
Surrogate: Toluene-d8	*48.8*		*ug/kg*	*50.0*		*98*	*80-120*			

TestAmerica Irvine

Sushmitha Reddy
Project Manager

The results pertain only to the samples tested in the laboratory. This report shall not be reproduced, except in full, without written permission from TestAmerica.

TestAmerica
THE LEADER IN ENVIRONMENTAL TESTING

17461 Derian Avenue. Suite 100, Irvine, CA 92614 (949) 261-1022 Fax:(949) 260-3297

Geologica
303 La Jolla Drive
Newport Beach, CA 92663
Attention: Charles Wechsler

Project ID: Eastman Kodak Company
NPEC03: EKC WHITTIER WAREHOUSE
Report Number: IRG0312

Sampled: 07/01/08-07/03/08
Received: 07/03/08

METHOD BLANK/QC DATA

VOLATILE ORGANICS by GC/MS (EPA 5035/8260B)

Analyte	Result	Reporting Limit	Units	Spike Level	Source Result	%REC	%REC Limits	RPD	RPD Limit	Data Qualifiers
Batch: 8G09014 Extracted: 07/09/08										
LCS Dup Analyzed: 07/09/2008 (8G09014-BSD1)										
Benzene	44.7	2.0	ug/kg	50.0		89	65-120	1	20	
Bromobenzene	52.1	5.0	ug/kg	50.0		104	70-120	2	20	
Bromochloromethane	53.4	5.0	ug/kg	50.0		107	75-145	6	20	
Bromodichloromethane	57.7	2.0	ug/kg	50.0		115	75-135	3	20	
Bromoform	49.4	5.0	ug/kg	50.0		99	75-135	0	25	
Bromomethane	48.5	5.0	ug/kg	50.0		97	65-140	2	20	
n-Butylbenzene	44.5	5.0	ug/kg	50.0		89	65-115	1	20	
tert-Butylbenzene	48.5	5.0	ug/kg	50.0		97	60-110	2	20	
sec-Butylbenzene	45.9	5.0	ug/kg	50.0		92	70-120	1	20	
Carbon tetrachloride	52.5	5.0	ug/kg	50.0		105	65-130	4	20	
Chlorobenzene	49.2	2.0	ug/kg	50.0		98	70-120	2	20	
Chloroethane	47.2	5.0	ug/kg	50.0		94	60-135	4	25	
Chloroform	49.9	2.0	ug/kg	50.0		100	70-140	2	20	
Chloromethane	35.9	5.0	ug/kg	50.0		72	45-135	1	25	
4-Chlorotoluene	48.8	5.0	ug/kg	50.0		98	65-115	0	20	
2-Chlorotoluene	46.0	5.0	ug/kg	50.0		92	60-115	3	20	
1,2-Dibromo-3-chloropropane	74.7	5.0	ug/kg	50.0		149	75-150	0	30	
Dibromochloromethane	56.8	2.0	ug/kg	50.0		114	75-135	1	20	
1,2-Dibromoethane (EDB)	60.7	2.0	ug/kg	50.0		121	85-140	2	20	
Dibromomethane	62.2	2.0	ug/kg	50.0		124	80-145	1	20	
1,2-Dichlorobenzene	50.8	2.0	ug/kg	50.0		102	75-125	2	20	
1,3-Dichlorobenzene	49.3	2.0	ug/kg	50.0		99	70-115	1	20	
1,4-Dichlorobenzene	48.6	2.0	ug/kg	50.0		97	70-120	0	20	
Dichlorodifluoromethane	45.3	5.0	ug/kg	50.0		91	35-160	3	30	
1,1-Dichloroethane	44.6	2.0	ug/kg	50.0		89	65-135	3	20	
cis-1,2-Dichloroethene	43.9	2.0	ug/kg	50.0		88	65-135	3	20	
trans-1,2-Dichloroethene	38.0	2.0	ug/kg	50.0		76	65-135	3	20	
1,1-Dichloroethene	41.8	5.0	ug/kg	50.0		84	55-130	2	20	
1,3-Dichloropropane	55.2	2.0	ug/kg	50.0		110	80-135	2	20	
2,2-Dichloropropane	46.1	2.0	ug/kg	50.0		92	65-140	13	20	
1,2-Dichloropropane	47.4	2.0	ug/kg	50.0		95	65-130	2	20	
cis-1,3-Dichloropropene	61.0	2.0	ug/kg	50.0		122	75-135	2	20	
trans-1,3-Dichloropropene	52.4	2.0	ug/kg	50.0		105	75-145	0	20	
1,1-Dichloropropene	55.5	2.0	ug/kg	50.0		111	80-120	2	20	
Ethylbenzene	49.3	2.0	ug/kg	50.0		99	70-120	1	20	
1,2-Dichloroethane	65.3	2.0	ug/kg	50.0		131	80-140	2	20	

TestAmerica Irvine

Sushmitha Reddy
Project Manager

The results pertain only to the samples tested in the laboratory. This report shall not be reproduced, except in full, without written permission from TestAmerica.

TestAmerica
THE LEADER IN ENVIRONMENTAL TESTING

17461 Derian Avenue. Suite 100, Irvine, CA 92614 (949) 261-1022 Fax:(949) 260-3297

Geologica
303 La Jolla Drive
Newport Beach, CA 92663
Attention: Charles Wechsler

Project ID: Eastman Kodak Company
NPEC03: EKC WHITTIER WAREHOUSE
Report Number: IRG0312

Sampled: 07/01/08-07/03/08
Received: 07/03/08

METHOD BLANK/QC DATA

VOLATILE ORGANICS by GC/MS (EPA 5035/8260B)

Analyte	Result	Reporting Limit	Units	Spike Level	Source Result	%REC	%REC Limits	RPD	RPD Limit	Data Qualifiers
Batch: 8G09014 Extracted: 07/09/08										
LCS Dup Analyzed: 07/09/2008 (8G09014-BSD1)										
Hexachlorobutadiene	52.3	5.0	ug/kg	50.0		105	60-135	1	20	
Isopropylbenzene	47.6	2.0	ug/kg	50.0		95	55-120	1	20	
p-Isopropyltoluene	48.4	2.0	ug/kg	50.0		97	70-120	2	20	
Methylene chloride	42.1	20	ug/kg	50.0		84	60-140	2	20	
Naphthalene	62.9	5.0	ug/kg	50.0		126	70-160	1	25	
n-Propylbenzene	45.5	2.0	ug/kg	50.0		91	60-115	1	20	
Styrene	46.6	2.0	ug/kg	50.0		93	70-130	2	20	
1,1,1,2-Tetrachloroethane	54.7	5.0	ug/kg	50.0		109	75-130	3	20	
1,1,2,2-Tetrachloroethane	59.1	2.0	ug/kg	50.0		118	75-150	3	30	
Tetrachloroethene	50.9	2.0	ug/kg	50.0		102	65-130	1	20	
Toluene	49.3	2.0	ug/kg	50.0		99	70-120	1	20	
1,2,3-Trichlorobenzene	56.1	5.0	ug/kg	50.0		112	75-145	1	20	
1,2,4-Trichlorobenzene	54.4	5.0	ug/kg	50.0		109	70-145	1	20	
1,1,1-Trichloroethane	52.8	2.0	ug/kg	50.0		106	70-130	3	20	
1,1,2-Trichloroethane	58.3	2.0	ug/kg	50.0		117	80-145	2	20	
Trichloroethene	52.8	2.0	ug/kg	50.0		106	65-120	0	20	
Trichlorofluoromethane	54.4	5.0	ug/kg	50.0		109	60-145	3	25	
1,2,3-Trichloropropane	64.5	10	ug/kg	50.0		129	65-150	1	25	
1,2,4-Trimethylbenzene	48.7	2.0	ug/kg	50.0		97	65-115	1	20	
1,3,5-Trimethylbenzene	48.4	2.0	ug/kg	50.0		97	65-115	1	20	
Vinyl chloride	45.7	5.0	ug/kg	50.0		91	45-135	3	25	
m,p-Xylenes	95.1	2.0	ug/kg	100		95	65-120	0	20	
o-Xylene	48.3	2.0	ug/kg	50.0		97	70-125	1	20	
Di-isopropyl Ether (DIPE)	42.5	5.0	ug/kg	50.0		85	75-140	2	20	
Ethyl tert-Butyl Ether (ETBE)	45.0	5.0	ug/kg	50.0		90	70-150	6	20	
Methyl-tert-butyl Ether (MTBE)	54.9	5.0	ug/kg	50.0		110	75-150	5	20	
tert-Amyl Methyl Ether (TAME)	44.7	5.0	ug/kg	50.0		89	75-150	9	20	
tert-Butanol (TBA)	243	100	ug/kg	250		97	70-125	0	20	
Surrogate: 4-Bromofluorobenzene	*51.3*		*ug/kg*	*50.0*		*103*	*75-120*			
Surrogate: Dibromofluoromethane	*52.4*		*ug/kg*	*50.0*		*105*	*80-135*			
Surrogate: Toluene-d8	*49.9*		*ug/kg*	*50.0*		*100*	*80-120*			

TestAmerica Irvine

Sushmitha Reddy
Project Manager

The results pertain only to the samples tested in the laboratory. This report shall not be reproduced, except in full, without written permission from TestAmerica.

TestAmerica
THE LEADER IN ENVIRONMENTAL TESTING

17461 Derian Avenue. Suite 100, Irvine, CA 92614 (949) 261-1022 Fax:(949) 260-3297

Geologica
303 La Jolla Drive
Newport Beach, CA 92663
Attention: Charles Wechsler

Project ID: Eastman Kodak Company
NPEC03: EKC WHITTIER WAREHOUSE
Report Number: IRG0312

Sampled: 07/01/08-07/03/08
Received: 07/03/08

METHOD BLANK/QC DATA

VOLATILE ORGANICS by GC/MS (EPA 5035/8260B)

Analyte	Result	Reporting Limit	Units	Spike Level	Source Result	%REC	%REC Limits	RPD	RPD Limit	Data Qualifiers
Batch: 8G12027 Extracted: 07/12/08										
Blank Analyzed: 07/12/2008 (8G12027-BLK1)										
Benzene	ND	2.0	ug/kg							
Bromobenzene	ND	5.0	ug/kg							
Bromochloromethane	ND	5.0	ug/kg							
Bromodichloromethane	ND	2.0	ug/kg							
Bromoform	ND	5.0	ug/kg							
Bromomethane	ND	5.0	ug/kg							
n-Butylbenzene	ND	5.0	ug/kg							
tert-Butylbenzene	ND	5.0	ug/kg							
sec-Butylbenzene	ND	5.0	ug/kg							
Carbon tetrachloride	ND	5.0	ug/kg							
Chlorobenzene	ND	2.0	ug/kg							
Chloroethane	ND	5.0	ug/kg							
Chloroform	ND	2.0	ug/kg							
Chloromethane	ND	5.0	ug/kg							
4-Chlorotoluene	ND	5.0	ug/kg							
2-Chlorotoluene	ND	5.0	ug/kg							
1,2-Dibromo-3-chloropropane	ND	5.0	ug/kg							
Dibromochloromethane	ND	2.0	ug/kg							
1,2-Dibromoethane (EDB)	ND	2.0	ug/kg							
Dibromomethane	ND	2.0	ug/kg							
1,2-Dichlorobenzene	ND	2.0	ug/kg							
1,3-Dichlorobenzene	ND	2.0	ug/kg							
1,4-Dichlorobenzene	ND	2.0	ug/kg							
Dichlorodifluoromethane	ND	5.0	ug/kg							
1,1-Dichloroethane	ND	2.0	ug/kg							
cis-1,2-Dichloroethene	ND	2.0	ug/kg							
trans-1,2-Dichloroethene	ND	2.0	ug/kg							
1,1-Dichloroethene	ND	5.0	ug/kg							
1,3-Dichloropropane	ND	2.0	ug/kg							
2,2-Dichloropropane	ND	2.0	ug/kg							
1,2-Dichloropropane	ND	2.0	ug/kg							
cis-1,3-Dichloropropene	ND	2.0	ug/kg							
trans-1,3-Dichloropropene	ND	2.0	ug/kg							
1,1-Dichloropropene	ND	2.0	ug/kg							
Ethylbenzene	ND	2.0	ug/kg							
1,2-Dichloroethane	ND	2.0	ug/kg							

TestAmerica Irvine

Sushmitha Reddy
Project Manager

The results pertain only to the samples tested in the laboratory. This report shall not be reproduced, except in full, without written permission from TestAmerica.

TestAmerica
THE LEADER IN ENVIRONMENTAL TESTING

17461 Derian Avenue. Suite 100, Irvine, CA 92614 (949) 261-1022 Fax:(949) 260-3297

Geologica
303 La Jolla Drive
Newport Beach, CA 92663
Attention: Charles Wechsler

Project ID: Eastman Kodak Company
NPEC03: EKC WHITTIER WAREHOUSE
Report Number: IRG0312

Sampled: 07/01/08-07/03/08
Received: 07/03/08

METHOD BLANK/QC DATA

VOLATILE ORGANICS by GC/MS (EPA 5035/8260B)

Analyte	Result	Reporting Limit	Units	Spike Level	Source Result	%REC	%REC Limits	RPD	RPD Limit	Data Qualifiers
Batch: 8G12027 Extracted: 07/12/08										
Blank Analyzed: 07/12/2008 (8G12027-BLK1)										
Hexachlorobutadiene	ND	5.0	ug/kg							
Isopropylbenzene	ND	2.0	ug/kg							
p-Isopropyltoluene	ND	2.0	ug/kg							
Methylene chloride	ND	20	ug/kg							
Naphthalene	ND	5.0	ug/kg							
n-Propylbenzene	ND	2.0	ug/kg							
Styrene	ND	2.0	ug/kg							
1,1,1,2-Tetrachloroethane	ND	5.0	ug/kg							
1,1,2,2-Tetrachloroethane	ND	2.0	ug/kg							
Tetrachloroethene	ND	2.0	ug/kg							
Toluene	ND	2.0	ug/kg							
1,2,3-Trichlorobenzene	ND	5.0	ug/kg							
1,2,4-Trichlorobenzene	ND	5.0	ug/kg							
1,1,1-Trichloroethane	ND	2.0	ug/kg							
1,1,2-Trichloroethane	ND	2.0	ug/kg							
Trichloroethene	ND	2.0	ug/kg							
Trichlorofluoromethane	ND	5.0	ug/kg							
1,2,3-Trichloropropane	ND	10	ug/kg							
1,2,4-Trimethylbenzene	ND	2.0	ug/kg							
1,3,5-Trimethylbenzene	ND	2.0	ug/kg							
Vinyl chloride	ND	5.0	ug/kg							
m,p-Xylenes	ND	2.0	ug/kg							
o-Xylene	ND	2.0	ug/kg							
Di-isopropyl Ether (DIPE)	ND	5.0	ug/kg							
Ethyl tert-Butyl Ether (ETBE)	ND	5.0	ug/kg							
Methyl-tert-butyl Ether (MTBE)	ND	5.0	ug/kg							
tert-Amyl Methyl Ether (TAME)	ND	5.0	ug/kg							
tert-Butanol (TBA)	ND	100	ug/kg							
Surrogate: 4-Bromofluorobenzene	*46.7*		*ug/kg*	*50.0*		*93*	*75-120*			
Surrogate: Dibromofluoromethane	*48.5*		*ug/kg*	*50.0*		*97*	*80-135*			
Surrogate: Toluene-d8	*49.0*		*ug/kg*	*50.0*		*98*	*80-120*			

TestAmerica Irvine

Sushmitha Reddy
Project Manager

The results pertain only to the samples tested in the laboratory. This report shall not be reproduced, except in full, without written permission from TestAmerica.

TestAmerica
THE LEADER IN ENVIRONMENTAL TESTING

17461 Derian Avenue. Suite 100, Irvine, CA 92614 (949) 261-1022 Fax:(949) 260-3297

Geologica
303 La Jolla Drive
Newport Beach, CA 92663
Attention: Charles Wechsler

Project ID: Eastman Kodak Company
NPEC03: EKC WHITTIER WAREHOUSE
Report Number: IRG0312

Sampled: 07/01/08-07/03/08
Received: 07/03/08

METHOD BLANK/QC DATA

VOLATILE ORGANICS by GC/MS (EPA 5035/8260B)

Analyte	Result	Reporting Limit	Units	Spike Level	Source Result	%REC	%REC Limits	RPD	RPD Limit	Data Qualifiers
Batch: 8G12027 Extracted: 07/12/08										
LCS Analyzed: 07/12/2008 (8G12027-BS1)										**MNR1**
Benzene	48.4	2.0	ug/kg	50.0		97	65-120			
Bromobenzene	55.1	5.0	ug/kg	50.0		110	70-120			
Bromochloromethane	57.1	5.0	ug/kg	50.0		114	75-145			
Bromodichloromethane	54.1	2.0	ug/kg	50.0		108	75-135			
Bromoform	60.8	5.0	ug/kg	50.0		122	75-135			
Bromomethane	44.1	5.0	ug/kg	50.0		88	65-140			
n-Butylbenzene	47.9	5.0	ug/kg	50.0		96	65-115			
tert-Butylbenzene	49.8	5.0	ug/kg	50.0		100	60-110			
sec-Butylbenzene	48.5	5.0	ug/kg	50.0		97	70-120			
Carbon tetrachloride	54.6	5.0	ug/kg	50.0		109	65-130			
Chlorobenzene	50.1	2.0	ug/kg	50.0		100	70-120			
Chloroethane	45.5	5.0	ug/kg	50.0		91	60-135			
Chloroform	44.6	2.0	ug/kg	50.0		89	70-140			
Chloromethane	35.0	5.0	ug/kg	50.0		70	45-135			
4-Chlorotoluene	49.4	5.0	ug/kg	50.0		99	65-115			
2-Chlorotoluene	48.2	5.0	ug/kg	50.0		96	60-115			
1,2-Dibromo-3-chloropropane	80.7	5.0	ug/kg	50.0		161	75-150			*L*
Dibromochloromethane	57.0	2.0	ug/kg	50.0		114	75-135			
1,2-Dibromoethane (EDB)	59.7	2.0	ug/kg	50.0		119	85-140			
Dibromomethane	59.3	2.0	ug/kg	50.0		119	80-145			
1,2-Dichlorobenzene	56.6	2.0	ug/kg	50.0		113	75-125			
1,3-Dichlorobenzene	52.8	2.0	ug/kg	50.0		106	70-115			
1,4-Dichlorobenzene	51.7	2.0	ug/kg	50.0		103	70-120			
Dichlorodifluoromethane	34.7	5.0	ug/kg	50.0		69	35-160			
1,1-Dichloroethane	46.4	2.0	ug/kg	50.0		93	65-135			
cis-1,2-Dichloroethene	47.8	2.0	ug/kg	50.0		96	65-135			
trans-1,2-Dichloroethene	42.0	2.0	ug/kg	50.0		84	65-135			
1,1-Dichloroethene	46.4	5.0	ug/kg	50.0		93	55-130			
1,3-Dichloropropane	56.5	2.0	ug/kg	50.0		113	80-135			
2,2-Dichloropropane	49.1	2.0	ug/kg	50.0		98	65-140			
1,2-Dichloropropane	48.6	2.0	ug/kg	50.0		97	65-130			
cis-1,3-Dichloropropene	68.1	2.0	ug/kg	50.0		136	75-135			*L*
trans-1,3-Dichloropropene	58.0	2.0	ug/kg	50.0		116	75-145			
1,1-Dichloropropene	49.4	2.0	ug/kg	50.0		99	80-120			
Ethylbenzene	48.0	2.0	ug/kg	50.0		96	70-120			
1,2-Dichloroethane	52.8	2.0	ug/kg	50.0		106	80-140			

TestAmerica Irvine

Sushmitha Reddy
Project Manager

The results pertain only to the samples tested in the laboratory. This report shall not be reproduced, except in full, without written permission from TestAmerica.

TestAmerica
THE LEADER IN ENVIRONMENTAL TESTING

17461 Derian Avenue. Suite 100, Irvine, CA 92614 (949) 261-1022 Fax:(949) 260-3297

Geologica
303 La Jolla Drive
Newport Beach, CA 92663
Attention: Charles Wechsler

Project ID: Eastman Kodak Company
NPEC03: EKC WHITTIER WAREHOUSE
Report Number: IRG0312

Sampled: 07/01/08-07/03/08
Received: 07/03/08

METHOD BLANK/QC DATA

VOLATILE ORGANICS by GC/MS (EPA 5035/8260B)

Analyte	Result	Reporting Limit	Units	Spike Level	Source Result	%REC	%REC Limits	RPD	RPD Limit	Data Qualifiers
Batch: 8G12027 Extracted: 07/12/08										
LCS Analyzed: 07/12/2008 (8G12027-BS1)										**MNR1**
Hexachlorobutadiene	49.3	5.0	ug/kg	50.0		99	60-135			
Isopropylbenzene	48.7	2.0	ug/kg	50.0		97	55-120			
p-Isopropyltoluene	50.2	2.0	ug/kg	50.0		100	70-120			
Methylene chloride	48.3	20	ug/kg	50.0		97	60-140			
Naphthalene	78.7	5.0	ug/kg	50.0		157	70-160			
n-Propylbenzene	47.9	2.0	ug/kg	50.0		96	60-115			
Styrene	51.8	2.0	ug/kg	50.0		104	70-130			
1,1,1,2-Tetrachloroethane	58.6	5.0	ug/kg	50.0		117	75-130			
1,1,2,2-Tetrachloroethane	71.5	2.0	ug/kg	50.0		143	75-150			
Tetrachloroethene	46.9	2.0	ug/kg	50.0		94	65-130			
Toluene	49.5	2.0	ug/kg	50.0		99	70-120			
1,2,3-Trichlorobenzene	63.7	5.0	ug/kg	50.0		127	75-145			
1,2,4-Trichlorobenzene	61.4	5.0	ug/kg	50.0		123	70-145			
1,1,1-Trichloroethane	47.9	2.0	ug/kg	50.0		96	70-130			
1,1,2-Trichloroethane	61.3	2.0	ug/kg	50.0		123	80-145			
Trichloroethene	51.2	2.0	ug/kg	50.0		102	65-120			
Trichlorofluoromethane	39.4	5.0	ug/kg	50.0		79	60-145			
1,2,3-Trichloropropane	70.2	10	ug/kg	50.0		140	65-150			
1,2,4-Trimethylbenzene	52.0	2.0	ug/kg	50.0		104	65-115			
1,3,5-Trimethylbenzene	50.2	2.0	ug/kg	50.0		100	65-115			
Vinyl chloride	42.5	5.0	ug/kg	50.0		85	45-135			
m,p-Xylenes	97.6	2.0	ug/kg	100		98	65-120			
o-Xylene	49.4	2.0	ug/kg	50.0		99	70-125			
Di-isopropyl Ether (DIPE)	46.2	5.0	ug/kg	50.0		92	75-140			
Ethyl tert-Butyl Ether (ETBE)	53.5	5.0	ug/kg	50.0		107	70-150			
Methyl-tert-butyl Ether (MTBE)	61.0	5.0	ug/kg	50.0		122	75-150			
tert-Amyl Methyl Ether (TAME)	58.6	5.0	ug/kg	50.0		117	75-150			
tert-Butanol (TBA)	264	100	ug/kg	250		106	70-125			
Surrogate: 4-Bromofluorobenzene	*46.0*		*ug/kg*	*50.0*		*92*	*75-120*			
Surrogate: Dibromofluoromethane	*49.3*		*ug/kg*	*50.0*		*99*	*80-135*			
Surrogate: Toluene-d8	*49.8*		*ug/kg*	*50.0*		*100*	*80-120*			

TestAmerica Irvine

Sushmitha Reddy
Project Manager

The results pertain only to the samples tested in the laboratory. This report shall not be reproduced, except in full, without written permission from TestAmerica.

TestAmerica
THE LEADER IN ENVIRONMENTAL TESTING

17461 Derian Avenue. Suite 100, Irvine, CA 92614 (949) 261-1022 Fax:(949) 260-3297

Geologica
303 La Jolla Drive
Newport Beach, CA 92663
Attention: Charles Wechsler

Project ID: Eastman Kodak Company
NPEC03: EKC WHITTIER WAREHOUSE
Report Number: IRG0312

Sampled: 07/01/08-07/03/08
Received: 07/03/08

METHOD BLANK/QC DATA

VOLATILE ORGANICS by GC/MS (EPA 5035/8260B)

Analyte	Result	Reporting Limit	Units	Spike Level	Source Result	%REC	%REC Limits	RPD	RPD Limit	Data Qualifiers
Batch: 8G12027 Extracted: 07/12/08										
LCS Dup Analyzed: 07/12/2008 (8G12027-BSD1)										
Benzene	48.8	2.0	ug/kg	50.0		98	65-120	1	20	
Bromobenzene	54.8	5.0	ug/kg	50.0		110	70-120	1	20	
Bromochloromethane	55.7	5.0	ug/kg	50.0		111	75-145	3	20	
Bromodichloromethane	53.6	2.0	ug/kg	50.0		107	75-135	1	20	
Bromoform	57.3	5.0	ug/kg	50.0		115	75-135	6	25	
Bromomethane	43.5	5.0	ug/kg	50.0		87	65-140	1	20	
n-Butylbenzene	48.3	5.0	ug/kg	50.0		97	65-115	1	20	
tert-Butylbenzene	51.0	5.0	ug/kg	50.0		102	60-110	2	20	
sec-Butylbenzene	49.0	5.0	ug/kg	50.0		98	70-120	1	20	
Carbon tetrachloride	55.3	5.0	ug/kg	50.0		111	65-130	1	20	
Chlorobenzene	50.2	2.0	ug/kg	50.0		100	70-120	0	20	
Chloroethane	44.8	5.0	ug/kg	50.0		90	60-135	1	25	
Chloroform	44.7	2.0	ug/kg	50.0		89	70-140	0	20	
Chloromethane	35.3	5.0	ug/kg	50.0		71	45-135	1	25	
4-Chlorotoluene	49.1	5.0	ug/kg	50.0		98	65-115	1	20	
2-Chlorotoluene	48.2	5.0	ug/kg	50.0		96	60-115	0	20	
1,2-Dibromo-3-chloropropane	75.1	5.0	ug/kg	50.0		150	75-150	7	30	
Dibromochloromethane	55.4	2.0	ug/kg	50.0		111	75-135	3	20	
1,2-Dibromoethane (EDB)	58.3	2.0	ug/kg	50.0		117	85-140	2	20	
Dibromomethane	57.5	2.0	ug/kg	50.0		115	80-145	3	20	
1,2-Dichlorobenzene	56.1	2.0	ug/kg	50.0		112	75-125	1	20	
1,3-Dichlorobenzene	52.2	2.0	ug/kg	50.0		104	70-115	1	20	
1,4-Dichlorobenzene	51.2	2.0	ug/kg	50.0		102	70-120	1	20	
Dichlorodifluoromethane	34.4	5.0	ug/kg	50.0		69	35-160	1	30	
1,1-Dichloroethane	46.3	2.0	ug/kg	50.0		93	65-135	0	20	
cis-1,2-Dichloroethene	47.5	2.0	ug/kg	50.0		95	65-135	1	20	
trans-1,2-Dichloroethene	42.0	2.0	ug/kg	50.0		84	65-135	0	20	
1,1-Dichloroethene	50.8	5.0	ug/kg	50.0		102	55-130	9	20	
1,3-Dichloropropane	55.4	2.0	ug/kg	50.0		111	80-135	2	20	
2,2-Dichloropropane	49.1	2.0	ug/kg	50.0		98	65-140	0	20	
1,2-Dichloropropane	48.7	2.0	ug/kg	50.0		97	65-130	0	20	
cis-1,3-Dichloropropene	67.8	2.0	ug/kg	50.0		136	75-135	0	20	*L*
trans-1,3-Dichloropropene	56.3	2.0	ug/kg	50.0		113	75-145	3	20	
1,1-Dichloropropene	49.2	2.0	ug/kg	50.0		98	80-120	0	20	
Ethylbenzene	48.4	2.0	ug/kg	50.0		97	70-120	1	20	
1,2-Dichloroethane	51.3	2.0	ug/kg	50.0		103	80-140	3	20	

TestAmerica Irvine

Sushmitha Reddy
Project Manager

The results pertain only to the samples tested in the laboratory. This report shall not be reproduced, except in full, without written permission from TestAmerica.

TestAmerica
THE LEADER IN ENVIRONMENTAL TESTING

17461 Derian Avenue. Suite 100, Irvine, CA 92614 (949) 261-1022 Fax:(949) 260-3297

Geologica
303 La Jolla Drive
Newport Beach, CA 92663
Attention: Charles Wechsler

Project ID: Eastman Kodak Company
NPEC03: EKC WHITTIER WAREHOUSE
Report Number: IRG0312

Sampled: 07/01/08-07/03/08
Received: 07/03/08

METHOD BLANK/QC DATA

VOLATILE ORGANICS by GC/MS (EPA 5035/8260B)

Analyte	Result	Reporting Limit	Units	Spike Level	Source Result	%REC	%REC Limits	RPD	RPD Limit	Data Qualifiers
Batch: 8G12027 Extracted: 07/12/08										
LCS Dup Analyzed: 07/12/2008 (8G12027-BSD1)										
Hexachlorobutadiene	50.2	5.0	ug/kg	50.0		100	60-135	2	20	
Isopropylbenzene	49.0	2.0	ug/kg	50.0		98	55-120	1	20	
p-Isopropyltoluene	50.4	2.0	ug/kg	50.0		101	70-120	1	20	
Methylene chloride	48.4	20	ug/kg	50.0		97	60-140	0	20	
Naphthalene	77.9	5.0	ug/kg	50.0		156	70-160	1	25	
n-Propylbenzene	47.9	2.0	ug/kg	50.0		96	60-115	0	20	
Styrene	52.0	2.0	ug/kg	50.0		104	70-130	0	20	
1,1,1,2-Tetrachloroethane	58.8	5.0	ug/kg	50.0		118	75-130	0	20	
1,1,2,2-Tetrachloroethane	68.2	2.0	ug/kg	50.0		136	75-150	5	30	
Tetrachloroethene	47.5	2.0	ug/kg	50.0		95	65-130	1	20	
Toluene	49.0	2.0	ug/kg	50.0		98	70-120	1	20	
1,2,3-Trichlorobenzene	62.8	5.0	ug/kg	50.0		126	75-145	1	20	
1,2,4-Trichlorobenzene	59.9	5.0	ug/kg	50.0		120	70-145	3	20	
1,1,1-Trichloroethane	48.7	2.0	ug/kg	50.0		97	70-130	2	20	
1,1,2-Trichloroethane	59.3	2.0	ug/kg	50.0		119	80-145	3	20	
Trichloroethene	51.1	2.0	ug/kg	50.0		102	65-120	0	20	
Trichlorofluoromethane	38.9	5.0	ug/kg	50.0		78	60-145	1	25	
1,2,3-Trichloropropane	65.7	10	ug/kg	50.0		131	65-150	7	25	
1,2,4-Trimethylbenzene	51.7	2.0	ug/kg	50.0		103	65-115	1	20	
1,3,5-Trimethylbenzene	50.7	2.0	ug/kg	50.0		101	65-115	1	20	
Vinyl chloride	43.3	5.0	ug/kg	50.0		87	45-135	2	25	
m,p-Xylenes	98.9	2.0	ug/kg	100		99	65-120	1	20	
o-Xylene	50.0	2.0	ug/kg	50.0		100	70-125	1	20	
Di-isopropyl Ether (DIPE)	45.7	5.0	ug/kg	50.0		91	75-140	1	20	
Ethyl tert-Butyl Ether (ETBE)	52.7	5.0	ug/kg	50.0		105	70-150	1	20	
Methyl-tert-butyl Ether (MTBE)	58.6	5.0	ug/kg	50.0		117	75-150	4	20	
tert-Amyl Methyl Ether (TAME)	57.1	5.0	ug/kg	50.0		114	75-150	3	20	
tert-Butanol (TBA)	255	100	ug/kg	250		102	70-125	4	20	
Surrogate: 4-Bromofluorobenzene	*45.6*		*ug/kg*	*50.0*		*91*	*75-120*			
Surrogate: Dibromofluoromethane	*48.6*		*ug/kg*	*50.0*		*97*	*80-135*			
Surrogate: Toluene-d8	*49.1*		*ug/kg*	*50.0*		*98*	*80-120*			

TestAmerica Irvine

Sushmitha Reddy
Project Manager

The results pertain only to the samples tested in the laboratory. This report shall not be reproduced, except in full, without written permission from TestAmerica.

TestAmerica
THE LEADER IN ENVIRONMENTAL TESTING

17461 Derian Avenue. Suite 100, Irvine, CA 92614 (949) 261-1022 Fax:(949) 260-3297

Geologica
303 La Jolla Drive
Newport Beach, CA 92663
Attention: Charles Wechsler

Project ID: Eastman Kodak Company
NPEC03: EKC WHITTIER WAREHOUSE
Report Number: IRG0312

Sampled: 07/01/08-07/03/08
Received: 07/03/08

METHOD BLANK/QC DATA

VOLATILE ORGANICS with OXYGENATES by GC/MS (EPA 8260B)

Analyte	Result	Reporting Limit	Units	Spike Level	Source Result	%REC	%REC Limits	RPD	RPD Limit	Data Qualifiers
Batch: 8G07017 Extracted: 07/07/08										
Blank Analyzed: 07/07/2008 (8G07017-BLK1)										
Benzene	ND	2.0	ug/l							
Bromobenzene	ND	5.0	ug/l							
Bromochloromethane	ND	5.0	ug/l							
Bromodichloromethane	ND	2.0	ug/l							
Bromoform	ND	5.0	ug/l							
Bromomethane	ND	5.0	ug/l							
n-Butylbenzene	ND	5.0	ug/l							
tert-Butylbenzene	ND	5.0	ug/l							
sec-Butylbenzene	ND	5.0	ug/l							
Carbon tetrachloride	ND	5.0	ug/l							
Chlorobenzene	ND	2.0	ug/l							
Chloroethane	ND	5.0	ug/l							
Chloroform	ND	2.0	ug/l							
Chloromethane	ND	5.0	ug/l							
4-Chlorotoluene	ND	5.0	ug/l							
2-Chlorotoluene	ND	5.0	ug/l							
1,2-Dibromo-3-chloropropane	ND	5.0	ug/l							
Dibromochloromethane	ND	2.0	ug/l							
1,2-Dibromoethane (EDB)	ND	2.0	ug/l							
Dibromomethane	ND	2.0	ug/l							
1,2-Dichlorobenzene	ND	2.0	ug/l							
1,3-Dichlorobenzene	ND	2.0	ug/l							
1,4-Dichlorobenzene	ND	2.0	ug/l							
Dichlorodifluoromethane	ND	5.0	ug/l							
1,1-Dichloroethane	ND	2.0	ug/l							
cis-1,2-Dichloroethene	ND	2.0	ug/l							
trans-1,2-Dichloroethene	ND	2.0	ug/l							
1,1-Dichloroethene	ND	5.0	ug/l							
1,3-Dichloropropane	ND	2.0	ug/l							
2,2-Dichloropropane	ND	2.0	ug/l							
1,2-Dichloropropane	ND	2.0	ug/l							
cis-1,3-Dichloropropene	ND	2.0	ug/l							
trans-1,3-Dichloropropene	ND	2.0	ug/l							
1,1-Dichloropropene	ND	2.0	ug/l							
Ethylbenzene	ND	2.0	ug/l							
1,2-Dichloroethane	ND	2.0	ug/l							

TestAmerica Irvine

Sushmitha Reddy
Project Manager

The results pertain only to the samples tested in the laboratory. This report shall not be reproduced, except in full, without written permission from TestAmerica.

TestAmerica
THE LEADER IN ENVIRONMENTAL TESTING

17461 Derian Avenue. Suite 100, Irvine, CA 92614 (949) 261-1022 Fax:(949) 260-3297

Geologica
303 La Jolla Drive
Newport Beach, CA 92663
Attention: Charles Wechsler

Project ID: Eastman Kodak Company
NPEC03: EKC WHITTIER WAREHOUSE
Report Number: IRG0312

Sampled: 07/01/08-07/03/08
Received: 07/03/08

METHOD BLANK/QC DATA

VOLATILE ORGANICS with OXYGENATES by GC/MS (EPA 8260B)

Analyte	Result	Reporting Limit	Units	Spike Level	Source Result	%REC	%REC Limits	RPD	RPD Limit	Data Qualifiers
Batch: 8G07017 Extracted: 07/07/08										
Blank Analyzed: 07/07/2008 (8G07017-BLK1)										
Hexachlorobutadiene	ND	5.0	ug/l							
Isopropylbenzene	ND	2.0	ug/l							
p-Isopropyltoluene	ND	2.0	ug/l							
Methylene chloride	ND	5.0	ug/l							
Naphthalene	ND	5.0	ug/l							
n-Propylbenzene	ND	2.0	ug/l							
Styrene	ND	2.0	ug/l							
1,1,1,2-Tetrachloroethane	ND	5.0	ug/l							
1,1,2,2-Tetrachloroethane	ND	2.0	ug/l							
Tetrachloroethene	ND	2.0	ug/l							
Toluene	ND	2.0	ug/l							
1,2,3-Trichlorobenzene	ND	5.0	ug/l							
1,2,4-Trichlorobenzene	ND	5.0	ug/l							
1,1,1-Trichloroethane	ND	2.0	ug/l							
1,1,2-Trichloroethane	ND	2.0	ug/l							
1,2,3-Trichloropropane	ND	10	ug/l							
1,2,4-Trimethylbenzene	ND	2.0	ug/l							
1,3,5-Trimethylbenzene	ND	2.0	ug/l							
Vinyl chloride	ND	5.0	ug/l							
m,p-Xylenes	ND	2.0	ug/l							
o-Xylene	ND	2.0	ug/l							
Xylenes, Total	ND	4.0	ug/l							
Di-isopropyl Ether (DIPE)	ND	5.0	ug/l							
Ethyl tert-Butyl Ether (ETBE)	ND	5.0	ug/l							
Methyl-tert-butyl Ether (MTBE)	ND	5.0	ug/l							
tert-Amyl Methyl Ether (TAME)	ND	5.0	ug/l							
tert-Butanol (TBA)	ND	50	ug/l							
Surrogate: 4-Bromofluorobenzene	*23.4*		*ug/l*	*25.0*		*94*	*80-120*			
Surrogate: Dibromofluoromethane	*26.1*		*ug/l*	*25.0*		*104*	*80-120*			
Surrogate: Toluene-d8	*23.7*		*ug/l*	*25.0*		*95*	*80-120*			

TestAmerica Irvine

Sushmitha Reddy
Project Manager

The results pertain only to the samples tested in the laboratory. This report shall not be reproduced, except in full, without written permission from TestAmerica.

TestAmerica
THE LEADER IN ENVIRONMENTAL TESTING

17461 Derian Avenue. Suite 100, Irvine, CA 92614 (949) 261-1022 Fax:(949) 260-3297

Geologica
303 La Jolla Drive
Newport Beach, CA 92663
Attention: Charles Wechsler

Project ID: Eastman Kodak Company
NPEC03: EKC WHITTIER WAREHOUSE
Report Number: IRG0312

Sampled: 07/01/08-07/03/08
Received: 07/03/08

METHOD BLANK/QC DATA

VOLATILE ORGANICS with OXYGENATES by GC/MS (EPA 8260B)

Analyte	Result	Reporting Limit	Units	Spike Level	Source Result	%REC	%REC Limits	RPD	RPD Limit	Data Qualifiers
Batch: 8G07017 Extracted: 07/07/08										
LCS Analyzed: 07/07/2008 (8G07017-BS1)										
Benzene	24.8	2.0	ug/l	25.0		99	70-120			
Bromobenzene	26.0	5.0	ug/l	25.0		104	75-120			
Bromochloromethane	26.1	5.0	ug/l	25.0		105	70-130			
Bromodichloromethane	30.1	2.0	ug/l	25.0		120	70-135			
Bromoform	27.3	5.0	ug/l	25.0		109	55-130			
Bromomethane	34.1	5.0	ug/l	25.0		136	65-140			
n-Butylbenzene	29.0	5.0	ug/l	25.0		116	70-130			
tert-Butylbenzene	27.9	5.0	ug/l	25.0		112	70-125			
sec-Butylbenzene	28.7	5.0	ug/l	25.0		115	70-125			
Carbon tetrachloride	33.9	5.0	ug/l	25.0		135	65-140			
Chlorobenzene	26.0	2.0	ug/l	25.0		104	75-120			
Chloroethane	34.5	5.0	ug/l	25.0		138	60-140			
Chloroform	29.4	2.0	ug/l	25.0		118	70-130			
Chloromethane	29.5	5.0	ug/l	25.0		118	50-140			
4-Chlorotoluene	29.6	5.0	ug/l	25.0		118	75-125			
2-Chlorotoluene	27.6	5.0	ug/l	25.0		111	70-125			
1,2-Dibromo-3-chloropropane	29.6	5.0	ug/l	25.0		118	50-135			
Dibromochloromethane	29.9	2.0	ug/l	25.0		119	70-140			
1,2-Dibromoethane (EDB)	27.6	2.0	ug/l	25.0		110	75-125			
Dibromomethane	27.8	2.0	ug/l	25.0		111	70-125			
1,2-Dichlorobenzene	25.2	2.0	ug/l	25.0		101	75-120			
1,3-Dichlorobenzene	26.3	2.0	ug/l	25.0		105	75-120			
1,4-Dichlorobenzene	25.2	2.0	ug/l	25.0		101	75-120			
Dichlorodifluoromethane	36.6	5.0	ug/l	25.0		146	35-155			
1,1-Dichloroethane	28.4	2.0	ug/l	25.0		114	70-125			
cis-1,2-Dichloroethene	26.2	2.0	ug/l	25.0		105	70-125			
trans-1,2-Dichloroethene	25.0	2.0	ug/l	25.0		100	70-125			
1,1-Dichloroethene	27.4	5.0	ug/l	25.0		109	70-125			
1,3-Dichloropropane	26.7	2.0	ug/l	25.0		107	70-120			
2,2-Dichloropropane	34.6	2.0	ug/l	25.0		138	65-140			
1,2-Dichloropropane	25.6	2.0	ug/l	25.0		102	70-125			
cis-1,3-Dichloropropene	34.0	2.0	ug/l	25.0		136	75-125			*L*
trans-1,3-Dichloropropene	26.1	2.0	ug/l	25.0		105	70-125			
1,1-Dichloropropene	30.8	2.0	ug/l	25.0		123	75-130			
Ethylbenzene	30.0	2.0	ug/l	25.0		120	75-125			
1,2-Dichloroethane	32.8	2.0	ug/l	25.0		131	60-140			

TestAmerica Irvine

Sushmitha Reddy
Project Manager

The results pertain only to the samples tested in the laboratory. This report shall not be reproduced, except in full, without written permission from TestAmerica.

TestAmerica
THE LEADER IN ENVIRONMENTAL TESTING

17461 Derian Avenue. Suite 100, Irvine, CA 92614 (949) 261-1022 Fax:(949) 260-3297

Geologica
303 La Jolla Drive
Newport Beach, CA 92663
Attention: Charles Wechsler

Project ID: Eastman Kodak Company
NPEC03: EKC WHITTIER WAREHOUSE
Report Number: IRG0312

Sampled: 07/01/08-07/03/08
Received: 07/03/08

METHOD BLANK/QC DATA

VOLATILE ORGANICS with OXYGENATES by GC/MS (EPA 8260B)

Analyte	Result	Reporting Limit	Units	Spike Level	Source Result	%REC	%REC Limits	RPD	RPD Limit	Data Qualifiers
Batch: 8G07017 Extracted: 07/07/08										
LCS Analyzed: 07/07/2008 (8G07017-BS1)										
Hexachlorobutadiene	28.5	5.0	ug/l	25.0		114	65-135			
Isopropylbenzene	28.3	2.0	ug/l	25.0		113	75-130			
p-Isopropyltoluene	28.1	2.0	ug/l	25.0		113	75-125			
Methylene chloride	23.4	5.0	ug/l	25.0		93	55-130			
Naphthalene	25.6	5.0	ug/l	25.0		102	55-135			
n-Propylbenzene	29.1	2.0	ug/l	25.0		116	75-130			
Styrene	27.9	2.0	ug/l	25.0		111	75-130			
1,1,1,2-Tetrachloroethane	27.9	5.0	ug/l	25.0		111	70-130			
1,1,2,2-Tetrachloroethane	25.8	2.0	ug/l	25.0		103	55-130			
Tetrachloroethene	26.7	2.0	ug/l	25.0		107	70-125			
Toluene	26.8	2.0	ug/l	25.0		107	70-120			
1,2,3-Trichlorobenzene	26.8	5.0	ug/l	25.0		107	65-125			
1,2,4-Trichlorobenzene	27.4	5.0	ug/l	25.0		110	70-135			
1,1,1-Trichloroethane	33.7	2.0	ug/l	25.0		135	65-135			
1,1,2-Trichloroethane	26.6	2.0	ug/l	25.0		106	70-125			
1,2,3-Trichloropropane	25.5	10	ug/l	25.0		102	60-130			
1,2,4-Trimethylbenzene	29.3	2.0	ug/l	25.0		117	75-125			
1,3,5-Trimethylbenzene	29.2	2.0	ug/l	25.0		117	75-125			
Vinyl chloride	36.1	5.0	ug/l	25.0		144	55-135			*L*
m,p-Xylenes	58.8	2.0	ug/l	50.0		118	75-125			
o-Xylene	27.9	2.0	ug/l	25.0		112	75-125			
Xylenes, Total	86.7	4.0	ug/l	75.0		116	70-125			
Di-isopropyl Ether (DIPE)	28.5	5.0	ug/l	25.0		114	60-135			
Ethyl tert-Butyl Ether (ETBE)	30.2	5.0	ug/l	25.0		121	65-135			
Methyl-tert-butyl Ether (MTBE)	29.2	5.0	ug/l	25.0		117	60-135			
tert-Amyl Methyl Ether (TAME)	28.1	5.0	ug/l	25.0		112	60-135			
tert-Butanol (TBA)	134	50	ug/l	125		107	70-135			
Surrogate: 4-Bromofluorobenzene	*26.5*		*ug/l*	*25.0*		*106*	*80-120*			
Surrogate: Dibromofluoromethane	*26.5*		*ug/l*	*25.0*		*106*	*80-120*			
Surrogate: Toluene-d8	*24.4*		*ug/l*	*25.0*		*98*	*80-120*			

TestAmerica Irvine

Sushmitha Reddy
Project Manager

The results pertain only to the samples tested in the laboratory. This report shall not be reproduced, except in full, without written permission from TestAmerica.

TestAmerica
THE LEADER IN ENVIRONMENTAL TESTING

17461 Derian Avenue. Suite 100, Irvine, CA 92614 (949) 261-1022 Fax:(949) 260-3297

Geologica
303 La Jolla Drive
Newport Beach, CA 92663
Attention: Charles Wechsler

Project ID: Eastman Kodak Company
NPEC03: EKC WHITTIER WAREHOUSE
Report Number: IRG0312

Sampled: 07/01/08-07/03/08
Received: 07/03/08

METHOD BLANK/QC DATA

VOLATILE ORGANICS with OXYGENATES by GC/MS (EPA 8260B)

Analyte	Result	Reporting Limit	Units	Spike Level	Source Result	%REC	%REC Limits	RPD	RPD Limit	Data Qualifiers
Batch: 8G07017 Extracted: 07/07/08										
Matrix Spike Analyzed: 07/07/2008 (8G07017-MS1)					**Source: IRG0237-15**					
Benzene	27.0	2.0	ug/l	25.0	ND	108	65-125			
Bromobenzene	28.3	5.0	ug/l	25.0	ND	113	70-125			
Bromochloromethane	29.4	5.0	ug/l	25.0	ND	118	65-135			
Bromodichloromethane	32.7	2.0	ug/l	25.0	ND	131	70-135			
Bromoform	29.5	5.0	ug/l	25.0	ND	118	55-135			
Bromomethane	34.8	5.0	ug/l	25.0	ND	139	55-145			
n-Butylbenzene	32.6	5.0	ug/l	25.0	ND	130	65-135			
tert-Butylbenzene	31.0	5.0	ug/l	25.0	ND	124	65-130			
sec-Butylbenzene	31.1	5.0	ug/l	25.0	ND	125	70-125			
Carbon tetrachloride	35.7	5.0	ug/l	25.0	ND	143	65-140			*M1*
Chlorobenzene	28.0	2.0	ug/l	25.0	ND	112	75-125			
Chloroethane	38.0	5.0	ug/l	25.0	ND	152	55-140			*M1*
Chloroform	33.7	2.0	ug/l	25.0	0.690	132	65-135			
Chloromethane	29.0	5.0	ug/l	25.0	ND	116	45-145			
4-Chlorotoluene	31.3	5.0	ug/l	25.0	ND	125	70-135			
2-Chlorotoluene	30.0	5.0	ug/l	25.0	ND	120	65-135			
1,2-Dibromo-3-chloropropane	34.4	5.0	ug/l	25.0	ND	137	45-145			
Dibromochloromethane	31.8	2.0	ug/l	25.0	ND	127	65-140			
1,2-Dibromoethane (EDB)	28.9	2.0	ug/l	25.0	ND	116	70-130			
Dibromomethane	30.8	2.0	ug/l	25.0	ND	123	65-135			
1,2-Dichlorobenzene	28.6	2.0	ug/l	25.0	ND	114	75-125			
1,3-Dichlorobenzene	27.9	2.0	ug/l	25.0	ND	112	75-125			
1,4-Dichlorobenzene	27.1	2.0	ug/l	25.0	ND	108	75-125			
Dichlorodifluoromethane	34.5	5.0	ug/l	25.0	ND	138	25-155			
1,1-Dichloroethane	32.2	2.0	ug/l	25.0	ND	129	65-130			
cis-1,2-Dichloroethene	29.1	2.0	ug/l	25.0	ND	116	65-130			
trans-1,2-Dichloroethene	26.5	2.0	ug/l	25.0	ND	106	65-130			
1,1-Dichloroethene	30.0	5.0	ug/l	25.0	ND	120	60-130			
1,3-Dichloropropane	29.6	2.0	ug/l	25.0	ND	118	65-135			
2,2-Dichloropropane	38.9	2.0	ug/l	25.0	ND	156	60-145			*M1*
1,2-Dichloropropane	28.0	2.0	ug/l	25.0	ND	112	65-130			
cis-1,3-Dichloropropene	35.8	2.0	ug/l	25.0	ND	143	70-130			*M7*
trans-1,3-Dichloropropene	29.3	2.0	ug/l	25.0	ND	117	65-135			
1,1-Dichloropropene	33.0	2.0	ug/l	25.0	ND	132	70-135			
Ethylbenzene	30.7	2.0	ug/l	25.0	ND	123	65-130			
1,2-Dichloroethane	35.1	2.0	ug/l	25.0	ND	140	60-140			

TestAmerica Irvine

Sushmitha Reddy
Project Manager

The results pertain only to the samples tested in the laboratory. This report shall not be reproduced, except in full, without written permission from TestAmerica.

TestAmerica
THE LEADER IN ENVIRONMENTAL TESTING

17461 Derian Avenue. Suite 100, Irvine, CA 92614 (949) 261-1022 Fax:(949) 260-3297

Geologica
303 La Jolla Drive
Newport Beach, CA 92663
Attention: Charles Wechsler

Project ID: Eastman Kodak Company
NPEC03: EKC WHITTIER WAREHOUSE
Report Number: IRG0312

Sampled: 07/01/08-07/03/08
Received: 07/03/08

METHOD BLANK/QC DATA

VOLATILE ORGANICS with OXYGENATES by GC/MS (EPA 8260B)

Analyte	Result	Reporting Limit	Units	Spike Level	Source Result	%REC	%REC Limits	RPD	RPD Limit	Data Qualifiers
Batch: 8G07017 Extracted: 07/07/08										
Matrix Spike Analyzed: 07/07/2008 (8G07017-MS1)					**Source: IRG0237-15**					
Hexachlorobutadiene	30.9	5.0	ug/l	25.0	ND	124	60-135			
Isopropylbenzene	31.6	2.0	ug/l	25.0	ND	126	70-135			
p-Isopropyltoluene	32.0	2.0	ug/l	25.0	ND	128	65-130			
Methylene chloride	26.1	5.0	ug/l	25.0	ND	104	50-135			
Naphthalene	26.4	5.0	ug/l	25.0	ND	106	50-140			
n-Propylbenzene	31.8	2.0	ug/l	25.0	ND	127	70-135			
Styrene	21.8	2.0	ug/l	25.0	ND	87	50-145			
1,1,1,2-Tetrachloroethane	28.8	5.0	ug/l	25.0	ND	115	65-140			
1,1,2,2-Tetrachloroethane	28.6	2.0	ug/l	25.0	ND	115	55-135			
Tetrachloroethene	27.2	2.0	ug/l	25.0	ND	109	65-130			
Toluene	28.2	2.0	ug/l	25.0	ND	113	70-125			
1,2,3-Trichlorobenzene	28.8	5.0	ug/l	25.0	ND	115	60-135			
1,2,4-Trichlorobenzene	30.4	5.0	ug/l	25.0	ND	121	65-135			
1,1,1-Trichloroethane	37.4	2.0	ug/l	25.0	ND	150	65-140			*M1*
1,1,2-Trichloroethane	28.9	2.0	ug/l	25.0	ND	116	65-130			
1,2,3-Trichloropropane	29.7	10	ug/l	25.0	ND	119	55-135			
1,2,4-Trimethylbenzene	29.9	2.0	ug/l	25.0	ND	120	55-135			
1,3,5-Trimethylbenzene	31.5	2.0	ug/l	25.0	ND	126	70-130			
Vinyl chloride	38.7	5.0	ug/l	25.0	ND	155	45-140			*M7*
m,p-Xylenes	61.8	2.0	ug/l	50.0	ND	124	65-130			
o-Xylene	29.3	2.0	ug/l	25.0	ND	117	65-125			
Xylenes, Total	91.2	4.0	ug/l	75.0	ND	122	60-130			
Di-isopropyl Ether (DIPE)	32.0	5.0	ug/l	25.0	ND	128	60-140			
Ethyl tert-Butyl Ether (ETBE)	33.1	5.0	ug/l	25.0	ND	132	60-135			
Methyl-tert-butyl Ether (MTBE)	32.2	5.0	ug/l	25.0	ND	129	55-145			
tert-Amyl Methyl Ether (TAME)	31.1	5.0	ug/l	25.0	ND	124	60-140			
tert-Butanol (TBA)	146	50	ug/l	125	ND	117	65-140			
Surrogate: 4-Bromofluorobenzene	*26.0*		*ug/l*	*25.0*		*104*	*80-120*			
Surrogate: Dibromofluoromethane	*27.2*		*ug/l*	*25.0*		*109*	*80-120*			
Surrogate: Toluene-d8	*24.3*		*ug/l*	*25.0*		*97*	*80-120*			

TestAmerica Irvine

Sushmitha Reddy
Project Manager

The results pertain only to the samples tested in the laboratory. This report shall not be reproduced, except in full, without written permission from TestAmerica.

TestAmerica
THE LEADER IN ENVIRONMENTAL TESTING

17461 Derian Avenue. Suite 100, Irvine, CA 92614 (949) 261-1022 Fax:(949) 260-3297

Geologica
303 La Jolla Drive
Newport Beach, CA 92663
Attention: Charles Wechsler

Project ID: Eastman Kodak Company
NPEC03: EKC WHITTIER WAREHOUSE
Report Number: IRG0312

Sampled: 07/01/08-07/03/08
Received: 07/03/08

METHOD BLANK/QC DATA

VOLATILE ORGANICS with OXYGENATES by GC/MS (EPA 8260B)

Analyte	Result	Reporting Limit	Units	Spike Level	Source Result	%REC	%REC Limits	RPD	RPD Limit	Data Qualifiers
Batch: 8G07017 Extracted: 07/07/08										
Matrix Spike Dup Analyzed: 07/07/2008 (8G07017-MSD1)					**Source: IRG0237-15**					
Benzene	25.3	2.0	ug/l	25.0	ND	101	65-125	7	20	
Bromobenzene	26.4	5.0	ug/l	25.0	ND	105	70-125	7	20	
Bromochloromethane	28.0	5.0	ug/l	25.0	ND	112	65-135	5	25	
Bromodichloromethane	31.4	2.0	ug/l	25.0	ND	126	70-135	4	20	
Bromoform	27.6	5.0	ug/l	25.0	ND	110	55-135	7	25	
Bromomethane	33.2	5.0	ug/l	25.0	ND	133	55-145	5	25	
n-Butylbenzene	30.5	5.0	ug/l	25.0	ND	122	65-135	6	20	
tert-Butylbenzene	28.6	5.0	ug/l	25.0	ND	114	65-130	8	20	
sec-Butylbenzene	29.0	5.0	ug/l	25.0	ND	116	70-125	7	20	
Carbon tetrachloride	35.2	5.0	ug/l	25.0	ND	141	65-140	1	25	*M1*
Chlorobenzene	26.1	2.0	ug/l	25.0	ND	104	75-125	7	20	
Chloroethane	35.8	5.0	ug/l	25.0	ND	143	55-140	6	25	*M1*
Chloroform	30.9	2.0	ug/l	25.0	0.690	121	65-135	9	20	
Chloromethane	27.8	5.0	ug/l	25.0	ND	111	45-145	4	25	
4-Chlorotoluene	29.2	5.0	ug/l	25.0	ND	117	70-135	7	20	
2-Chlorotoluene	27.6	5.0	ug/l	25.0	ND	110	65-135	8	20	
1,2-Dibromo-3-chloropropane	34.5	5.0	ug/l	25.0	ND	138	45-145	1	30	
Dibromochloromethane	29.7	2.0	ug/l	25.0	ND	119	65-140	7	25	
1,2-Dibromoethane (EDB)	28.0	2.0	ug/l	25.0	ND	112	70-130	3	25	
Dibromomethane	30.0	2.0	ug/l	25.0	ND	120	65-135	3	25	
1,2-Dichlorobenzene	26.5	2.0	ug/l	25.0	ND	106	75-125	8	20	
1,3-Dichlorobenzene	26.6	2.0	ug/l	25.0	ND	106	75-125	5	20	
1,4-Dichlorobenzene	25.6	2.0	ug/l	25.0	ND	103	75-125	6	20	
Dichlorodifluoromethane	32.6	5.0	ug/l	25.0	ND	130	25-155	6	30	
1,1-Dichloroethane	29.6	2.0	ug/l	25.0	ND	119	65-130	8	20	
cis-1,2-Dichloroethene	26.8	2.0	ug/l	25.0	ND	107	65-130	8	20	
trans-1,2-Dichloroethene	25.2	2.0	ug/l	25.0	ND	101	65-130	5	20	
1,1-Dichloroethene	27.5	5.0	ug/l	25.0	ND	110	60-130	9	20	
1,3-Dichloropropane	28.1	2.0	ug/l	25.0	ND	112	65-135	5	25	
2,2-Dichloropropane	35.4	2.0	ug/l	25.0	ND	142	60-145	9	25	
1,2-Dichloropropane	27.3	2.0	ug/l	25.0	ND	109	65-130	3	20	
cis-1,3-Dichloropropene	35.0	2.0	ug/l	25.0	ND	140	70-130	2	20	*M7*
trans-1,3-Dichloropropene	28.9	2.0	ug/l	25.0	ND	116	65-135	1	25	
1,1-Dichloropropene	31.3	2.0	ug/l	25.0	ND	125	70-135	5	20	
Ethylbenzene	29.6	2.0	ug/l	25.0	ND	118	65-130	4	20	
1,2-Dichloroethane	34.6	2.0	ug/l	25.0	ND	138	60-140	1	20	

TestAmerica Irvine

Sushmitha Reddy
Project Manager

The results pertain only to the samples tested in the laboratory. This report shall not be reproduced, except in full, without written permission from TestAmerica.

TestAmerica
THE LEADER IN ENVIRONMENTAL TESTING

17461 Derian Avenue. Suite 100, Irvine, CA 92614 (949) 261-1022 Fax:(949) 260-3297

Geologica
303 La Jolla Drive
Newport Beach, CA 92663
Attention: Charles Wechsler

Project ID: Eastman Kodak Company
NPEC03: EKC WHITTIER WAREHOUSE
Report Number: IRG0312

Sampled: 07/01/08-07/03/08
Received: 07/03/08

METHOD BLANK/QC DATA

VOLATILE ORGANICS with OXYGENATES by GC/MS (EPA 8260B)

Analyte	Result	Reporting Limit	Units	Spike Level	Source Result	%REC	%REC Limits	RPD	RPD Limit	Data Qualifiers
Batch: 8G07017 Extracted: 07/07/08										
Matrix Spike Dup Analyzed: 07/07/2008 (8G07017-MSD1)					**Source: IRG0237-15**					
Hexachlorobutadiene	29.7	5.0	ug/l	25.0	ND	119	60-135	4	20	
Isopropylbenzene	28.1	2.0	ug/l	25.0	ND	112	70-135	12	20	
p-Isopropyltoluene	28.8	2.0	ug/l	25.0	ND	115	65-130	11	20	
Methylene chloride	24.4	5.0	ug/l	25.0	ND	97	50-135	7	20	
Naphthalene	27.5	5.0	ug/l	25.0	ND	110	50-140	4	30	
n-Propylbenzene	29.4	2.0	ug/l	25.0	ND	117	70-135	8	20	
Styrene	21.9	2.0	ug/l	25.0	ND	88	50-145	1	30	
1,1,1,2-Tetrachloroethane	28.2	5.0	ug/l	25.0	ND	113	65-140	2	20	
1,1,2,2-Tetrachloroethane	27.8	2.0	ug/l	25.0	ND	111	55-135	3	30	
Tetrachloroethene	26.0	2.0	ug/l	25.0	ND	104	65-130	4	20	
Toluene	27.8	2.0	ug/l	25.0	ND	111	70-125	2	20	
1,2,3-Trichlorobenzene	27.7	5.0	ug/l	25.0	ND	111	60-135	4	20	
1,2,4-Trichlorobenzene	29.4	5.0	ug/l	25.0	ND	118	65-135	3	20	
1,1,1-Trichloroethane	34.5	2.0	ug/l	25.0	ND	138	65-140	8	20	
1,1,2-Trichloroethane	27.9	2.0	ug/l	25.0	ND	112	65-130	3	25	
1,2,3-Trichloropropane	28.7	10	ug/l	25.0	ND	115	55-135	3	30	
1,2,4-Trimethylbenzene	28.5	2.0	ug/l	25.0	ND	114	55-135	5	25	
1,3,5-Trimethylbenzene	29.5	2.0	ug/l	25.0	ND	118	70-130	6	20	
Vinyl chloride	36.6	5.0	ug/l	25.0	ND	146	45-140	6	30	*M7*
m,p-Xylenes	57.1	2.0	ug/l	50.0	ND	114	65-130	8	25	
o-Xylene	28.2	2.0	ug/l	25.0	ND	113	65-125	4	20	
Xylenes, Total	85.3	4.0	ug/l	75.0	ND	114	60-130	7	20	
Di-isopropyl Ether (DIPE)	29.2	5.0	ug/l	25.0	ND	117	60-140	9	25	
Ethyl tert-Butyl Ether (ETBE)	30.9	5.0	ug/l	25.0	ND	124	60-135	7	25	
Methyl-tert-butyl Ether (MTBE)	30.8	5.0	ug/l	25.0	ND	123	55-145	5	25	
tert-Amyl Methyl Ether (TAME)	29.8	5.0	ug/l	25.0	ND	119	60-140	5	30	
tert-Butanol (TBA)	125	50	ug/l	125	ND	100	65-140	15	25	
Surrogate: 4-Bromofluorobenzene	*24.6*		*ug/l*	*25.0*		*99*	*80-120*			
Surrogate: Dibromofluoromethane	*26.4*		*ug/l*	*25.0*		*106*	*80-120*			
Surrogate: Toluene-d8	*24.5*		*ug/l*	*25.0*		*98*	*80-120*			

TestAmerica Irvine

Sushmitha Reddy
Project Manager

The results pertain only to the samples tested in the laboratory. This report shall not be reproduced, except in full, without written permission from TestAmerica.

TestAmerica
THE LEADER IN ENVIRONMENTAL TESTING

17461 Derian Avenue. Suite 100, Irvine, CA 92614 (949) 261-1022 Fax:(949) 260-3297

Geologica
303 La Jolla Drive
Newport Beach, CA 92663
Attention: Charles Wechsler

Project ID: Eastman Kodak Company
NPEC03: EKC WHITTIER WAREHOUSE
Report Number: IRG0312

Sampled: 07/01/08-07/03/08
Received: 07/03/08

METHOD BLANK/QC DATA

VOLATILE ORGANICS with OXYGENATES by GC/MS (EPA 8260B)

Analyte	Result	Reporting Limit	Units	Spike Level	Source Result	%REC	%REC Limits	RPD	RPD Limit	Data Qualifiers
Batch: 8G08016 Extracted: 07/08/08										
Blank Analyzed: 07/08/2008 (8G08016-BLK1)										
Benzene	ND	2.0	ug/l							
Bromobenzene	ND	5.0	ug/l							
Bromochloromethane	ND	5.0	ug/l							
Bromodichloromethane	ND	2.0	ug/l							
Bromoform	ND	5.0	ug/l							
Bromomethane	ND	5.0	ug/l							
n-Butylbenzene	ND	5.0	ug/l							
tert-Butylbenzene	ND	5.0	ug/l							
sec-Butylbenzene	ND	5.0	ug/l							
Carbon tetrachloride	ND	5.0	ug/l							
Chlorobenzene	ND	2.0	ug/l							
Chloroethane	ND	5.0	ug/l							
Chloroform	ND	2.0	ug/l							
Chloromethane	ND	5.0	ug/l							
4-Chlorotoluene	ND	5.0	ug/l							
2-Chlorotoluene	ND	5.0	ug/l							
1,2-Dibromo-3-chloropropane	ND	5.0	ug/l							
Dibromochloromethane	ND	2.0	ug/l							
1,2-Dibromoethane (EDB)	ND	2.0	ug/l							
Dibromomethane	ND	2.0	ug/l							
1,2-Dichlorobenzene	ND	2.0	ug/l							
1,3-Dichlorobenzene	ND	2.0	ug/l							
1,4-Dichlorobenzene	ND	2.0	ug/l							
Dichlorodifluoromethane	ND	5.0	ug/l							
1,1-Dichloroethane	ND	2.0	ug/l							
cis-1,2-Dichloroethene	ND	2.0	ug/l							
trans-1,2-Dichloroethene	ND	2.0	ug/l							
1,1-Dichloroethene	ND	5.0	ug/l							
1,3-Dichloropropane	ND	2.0	ug/l							
2,2-Dichloropropane	ND	2.0	ug/l							
1,2-Dichloropropane	ND	2.0	ug/l							
cis-1,3-Dichloropropene	ND	2.0	ug/l							
trans-1,3-Dichloropropene	ND	2.0	ug/l							
1,1-Dichloropropene	ND	2.0	ug/l							
Ethylbenzene	ND	2.0	ug/l							
1,2-Dichloroethane	ND	2.0	ug/l							

TestAmerica Irvine

Sushmitha Reddy
Project Manager

The results pertain only to the samples tested in the laboratory. This report shall not be reproduced, except in full, without written permission from TestAmerica.

TestAmerica
THE LEADER IN ENVIRONMENTAL TESTING

17461 Derian Avenue. Suite 100, Irvine, CA 92614 (949) 261-1022 Fax:(949) 260-3297

Geologica
303 La Jolla Drive
Newport Beach, CA 92663
Attention: Charles Wechsler

Project ID: Eastman Kodak Company
NPEC03: EKC WHITTIER WAREHOUSE
Report Number: IRG0312

Sampled: 07/01/08-07/03/08
Received: 07/03/08

METHOD BLANK/QC DATA

VOLATILE ORGANICS with OXYGENATES by GC/MS (EPA 8260B)

Analyte	Result	Reporting Limit	Units	Spike Level	Source Result	%REC	%REC Limits	RPD	RPD Limit	Data Qualifiers
Batch: 8G08016 Extracted: 07/08/08										
Blank Analyzed: 07/08/2008 (8G08016-BLK1)										
Hexachlorobutadiene	ND	5.0	ug/l							
Isopropylbenzene	ND	2.0	ug/l							
p-Isopropyltoluene	ND	2.0	ug/l							
Methylene chloride	ND	5.0	ug/l							
Naphthalene	ND	5.0	ug/l							
n-Propylbenzene	ND	2.0	ug/l							
Styrene	ND	2.0	ug/l							
1,1,1,2-Tetrachloroethane	ND	5.0	ug/l							
1,1,2,2-Tetrachloroethane	ND	2.0	ug/l							
Tetrachloroethene	ND	2.0	ug/l							
Toluene	ND	2.0	ug/l							
1,2,3-Trichlorobenzene	ND	5.0	ug/l							
1,2,4-Trichlorobenzene	ND	5.0	ug/l							
1,1,1-Trichloroethane	ND	2.0	ug/l							
1,1,2-Trichloroethane	ND	2.0	ug/l							
Trichloroethene	ND	2.0	ug/l							
Trichlorofluoromethane	ND	5.0	ug/l							
1,2,3-Trichloropropane	ND	10	ug/l							
1,2,4-Trimethylbenzene	ND	2.0	ug/l							
1,3,5-Trimethylbenzene	ND	2.0	ug/l							
Vinyl chloride	ND	5.0	ug/l							
m,p-Xylenes	ND	2.0	ug/l							
o-Xylene	ND	2.0	ug/l							
Xylenes, Total	ND	4.0	ug/l							
Di-isopropyl Ether (DIPE)	ND	5.0	ug/l							
Ethyl tert-Butyl Ether (ETBE)	ND	5.0	ug/l							
Methyl-tert-butyl Ether (MTBE)	ND	5.0	ug/l							
tert-Amyl Methyl Ether (TAME)	ND	5.0	ug/l							
tert-Butanol (TBA)	ND	50	ug/l							
Surrogate: 4-Bromofluorobenzene	*24.0*		*ug/l*	*25.0*		*96*	*80-120*			
Surrogate: Dibromofluoromethane	*25.9*		*ug/l*	*25.0*		*104*	*80-120*			
Surrogate: Toluene-d8	*23.4*		*ug/l*	*25.0*		*94*	*80-120*			

TestAmerica Irvine

Sushmitha Reddy
Project Manager

The results pertain only to the samples tested in the laboratory. This report shall not be reproduced, except in full, without written permission from TestAmerica.

TestAmerica
THE LEADER IN ENVIRONMENTAL TESTING

17461 Derian Avenue. Suite 100, Irvine, CA 92614 (949) 261-1022 Fax:(949) 260-3297

Geologica
303 La Jolla Drive
Newport Beach, CA 92663
Attention: Charles Wechsler

Project ID: Eastman Kodak Company
NPEC03: EKC WHITTIER WAREHOUSE
Report Number: IRG0312

Sampled: 07/01/08-07/03/08
Received: 07/03/08

METHOD BLANK/QC DATA

VOLATILE ORGANICS with OXYGENATES by GC/MS (EPA 8260B)

Analyte	Result	Reporting Limit	Units	Spike Level	Source Result	%REC	%REC Limits	RPD	RPD Limit	Data Qualifiers
Batch: 8G08016 Extracted: 07/08/08										
LCS Analyzed: 07/08/2008 (8G08016-BS1)										
Benzene	25.9	2.0	ug/l	25.0		104	70-120			
Bromobenzene	26.3	5.0	ug/l	25.0		105	75-120			
Bromochloromethane	25.6	5.0	ug/l	25.0		103	70-130			
Bromodichloromethane	30.0	2.0	ug/l	25.0		120	70-135			
Bromoform	26.9	5.0	ug/l	25.0		108	55-130			
Bromomethane	33.1	5.0	ug/l	25.0		132	65-140			
n-Butylbenzene	30.4	5.0	ug/l	25.0		122	70-130			
tert-Butylbenzene	29.6	5.0	ug/l	25.0		118	70-125			
sec-Butylbenzene	30.2	5.0	ug/l	25.0		121	70-125			
Carbon tetrachloride	33.6	5.0	ug/l	25.0		135	65-140			
Chlorobenzene	25.2	2.0	ug/l	25.0		101	75-120			
Chloroethane	35.1	5.0	ug/l	25.0		140	60-140			
Chloroform	28.8	2.0	ug/l	25.0		115	70-130			
Chloromethane	29.5	5.0	ug/l	25.0		118	50-140			
4-Chlorotoluene	30.3	5.0	ug/l	25.0		121	75-125			
2-Chlorotoluene	28.4	5.0	ug/l	25.0		114	70-125			
1,2-Dibromo-3-chloropropane	31.4	5.0	ug/l	25.0		126	50-135			
Dibromochloromethane	28.7	2.0	ug/l	25.0		115	70-140			
1,2-Dibromoethane (EDB)	25.9	2.0	ug/l	25.0		104	75-125			
Dibromomethane	28.0	2.0	ug/l	25.0		112	70-125			
1,2-Dichlorobenzene	26.1	2.0	ug/l	25.0		104	75-120			
1,3-Dichlorobenzene	26.4	2.0	ug/l	25.0		105	75-120			
1,4-Dichlorobenzene	25.7	2.0	ug/l	25.0		103	75-120			
Dichlorodifluoromethane	34.4	5.0	ug/l	25.0		138	35-155			
1,1-Dichloroethane	28.5	2.0	ug/l	25.0		114	70-125			
cis-1,2-Dichloroethene	25.3	2.0	ug/l	25.0		101	70-125			
trans-1,2-Dichloroethene	24.1	2.0	ug/l	25.0		96	70-125			
1,1-Dichloroethene	25.9	5.0	ug/l	25.0		104	70-125			
1,3-Dichloropropane	26.4	2.0	ug/l	25.0		106	70-120			
2,2-Dichloropropane	34.4	2.0	ug/l	25.0		138	65-140			
1,2-Dichloropropane	26.6	2.0	ug/l	25.0		106	70-125			
cis-1,3-Dichloropropene	34.6	2.0	ug/l	25.0		138	75-125			*L*
trans-1,3-Dichloropropene	27.1	2.0	ug/l	25.0		108	70-125			
1,1-Dichloropropene	31.6	2.0	ug/l	25.0		126	75-130			
Ethylbenzene	28.9	2.0	ug/l	25.0		115	75-125			
1,2-Dichloroethane	32.4	2.0	ug/l	25.0		129	60-140			

TestAmerica Irvine

Sushmitha Reddy
Project Manager

The results pertain only to the samples tested in the laboratory. This report shall not be reproduced, except in full, without written permission from TestAmerica.

TestAmerica
THE LEADER IN ENVIRONMENTAL TESTING

17461 Derian Avenue. Suite 100, Irvine, CA 92614 (949) 261-1022 Fax:(949) 260-3297

Geologica
303 La Jolla Drive
Newport Beach, CA 92663
Attention: Charles Wechsler

Project ID: Eastman Kodak Company
NPEC03: EKC WHITTIER WAREHOUSE
Report Number: IRG0312

Sampled: 07/01/08-07/03/08
Received: 07/03/08

METHOD BLANK/QC DATA

VOLATILE ORGANICS with OXYGENATES by GC/MS (EPA 8260B)

Analyte	Result	Reporting Limit	Units	Spike Level	Source Result	%REC	%REC Limits	RPD	RPD Limit	Data Qualifiers
Batch: 8G08016 Extracted: 07/08/08										
LCS Analyzed: 07/08/2008 (8G08016-BS1)										
Hexachlorobutadiene	29.2	5.0	ug/l	25.0		117	65-135			
Isopropylbenzene	29.2	2.0	ug/l	25.0		117	75-130			
p-Isopropyltoluene	31.1	2.0	ug/l	25.0		124	75-125			
Methylene chloride	23.4	5.0	ug/l	25.0		94	55-130			
Naphthalene	25.7	5.0	ug/l	25.0		103	55-135			
n-Propylbenzene	29.6	2.0	ug/l	25.0		118	75-130			
Styrene	26.9	2.0	ug/l	25.0		107	75-130			
1,1,1,2-Tetrachloroethane	26.6	5.0	ug/l	25.0		106	70-130			
1,1,2,2-Tetrachloroethane	27.2	2.0	ug/l	25.0		109	55-130			
Tetrachloroethene	25.2	2.0	ug/l	25.0		101	70-125			
Toluene	26.5	2.0	ug/l	25.0		106	70-120			
1,2,3-Trichlorobenzene	27.3	5.0	ug/l	25.0		109	65-125			
1,2,4-Trichlorobenzene	28.7	5.0	ug/l	25.0		115	70-135			
1,1,1-Trichloroethane	31.8	2.0	ug/l	25.0		127	65-135			
1,1,2-Trichloroethane	27.0	2.0	ug/l	25.0		108	70-125			
Trichloroethene	26.5	2.0	ug/l	25.0		106	70-125			
Trichlorofluoromethane	38.4	5.0	ug/l	25.0		154	65-145			*L*
1,2,3-Trichloropropane	27.0	10	ug/l	25.0		108	60-130			
1,2,4-Trimethylbenzene	30.2	2.0	ug/l	25.0		121	75-125			
1,3,5-Trimethylbenzene	29.7	2.0	ug/l	25.0		119	75-125			
Vinyl chloride	35.1	5.0	ug/l	25.0		140	55-135			*L*
m,p-Xylenes	56.7	2.0	ug/l	50.0		113	75-125			
o-Xylene	27.1	2.0	ug/l	25.0		108	75-125			
Xylenes, Total	83.8	4.0	ug/l	75.0		112	70-125			
Di-isopropyl Ether (DIPE)	27.6	5.0	ug/l	25.0		110	60-135			
Ethyl tert-Butyl Ether (ETBE)	29.6	5.0	ug/l	25.0		118	65-135			
Methyl-tert-butyl Ether (MTBE)	27.8	5.0	ug/l	25.0		111	60-135			
tert-Amyl Methyl Ether (TAME)	27.7	5.0	ug/l	25.0		111	60-135			
tert-Butanol (TBA)	135	50	ug/l	125		108	70-135			
Surrogate: 4-Bromofluorobenzene	*24.1*		*ug/l*	*25.0*		*97*	*80-120*			
Surrogate: Dibromofluoromethane	*25.1*		*ug/l*	*25.0*		*100*	*80-120*			
Surrogate: Toluene-d8	*24.1*		*ug/l*	*25.0*		*97*	*80-120*			

TestAmerica Irvine

Sushmitha Reddy
Project Manager

The results pertain only to the samples tested in the laboratory. This report shall not be reproduced, except in full, without written permission from TestAmerica.

TestAmerica
THE LEADER IN ENVIRONMENTAL TESTING

17461 Derian Avenue. Suite 100, Irvine, CA 92614 (949) 261-1022 Fax:(949) 260-3297

Geologica
303 La Jolla Drive
Newport Beach, CA 92663
Attention: Charles Wechsler

Project ID: Eastman Kodak Company
NPEC03: EKC WHITTIER WAREHOUSE
Report Number: IRG0312

Sampled: 07/01/08-07/03/08
Received: 07/03/08

METHOD BLANK/QC DATA

VOLATILE ORGANICS with OXYGENATES by GC/MS (EPA 8260B)

Analyte	Result	Reporting Limit	Units	Spike Level	Source Result	%REC	%REC Limits	RPD	RPD Limit	Data Qualifiers
Batch: 8G08016 Extracted: 07/08/08										
Matrix Spike Analyzed: 07/08/2008 (8G08016-MS1)					**Source: IRG0312-34**					
Benzene	23.3	2.0	ug/l	25.0	ND	93	65-125			
Bromobenzene	25.1	5.0	ug/l	25.0	ND	100	70-125			
Bromochloromethane	26.3	5.0	ug/l	25.0	ND	105	65-135			
Bromodichloromethane	28.7	2.0	ug/l	25.0	ND	115	70-135			
Bromoform	26.6	5.0	ug/l	25.0	ND	106	55-135			
Bromomethane	31.9	5.0	ug/l	25.0	ND	127	55-145			
n-Butylbenzene	28.2	5.0	ug/l	25.0	ND	113	65-135			
tert-Butylbenzene	26.7	5.0	ug/l	25.0	ND	107	65-130			
sec-Butylbenzene	27.6	5.0	ug/l	25.0	ND	110	70-125			
Carbon tetrachloride	31.6	5.0	ug/l	25.0	ND	126	65-140			
Chlorobenzene	24.5	2.0	ug/l	25.0	ND	98	75-125			
Chloroethane	33.0	5.0	ug/l	25.0	ND	132	55-140			
Chloroform	29.4	2.0	ug/l	25.0	ND	117	65-135			
Chloromethane	28.5	5.0	ug/l	25.0	ND	114	45-145			
4-Chlorotoluene	27.9	5.0	ug/l	25.0	ND	112	70-135			
2-Chlorotoluene	26.5	5.0	ug/l	25.0	ND	106	65-135			
1,2-Dibromo-3-chloropropane	31.4	5.0	ug/l	25.0	ND	126	45-145			
Dibromochloromethane	28.9	2.0	ug/l	25.0	ND	116	65-140			
1,2-Dibromoethane (EDB)	25.7	2.0	ug/l	25.0	ND	103	70-130			
Dibromomethane	27.3	2.0	ug/l	25.0	ND	109	65-135			
1,2-Dichlorobenzene	24.8	2.0	ug/l	25.0	ND	99	75-125			
1,3-Dichlorobenzene	24.8	2.0	ug/l	25.0	ND	99	75-125			
1,4-Dichlorobenzene	24.9	2.0	ug/l	25.0	ND	100	75-125			
Dichlorodifluoromethane	34.6	5.0	ug/l	25.0	ND	138	25-155			
1,1-Dichloroethane	28.0	2.0	ug/l	25.0	ND	112	65-130			
cis-1,2-Dichloroethene	25.6	2.0	ug/l	25.0	ND	102	65-130			
trans-1,2-Dichloroethene	24.2	2.0	ug/l	25.0	ND	97	65-130			
1,1-Dichloroethene	24.3	5.0	ug/l	25.0	ND	97	60-130			
1,3-Dichloropropane	26.1	2.0	ug/l	25.0	ND	105	65-135			
2,2-Dichloropropane	32.5	2.0	ug/l	25.0	ND	130	60-145			
1,2-Dichloropropane	25.4	2.0	ug/l	25.0	ND	101	65-130			
cis-1,3-Dichloropropene	31.0	2.0	ug/l	25.0	ND	124	70-130			
trans-1,3-Dichloropropene	26.2	2.0	ug/l	25.0	ND	105	65-135			
1,1-Dichloropropene	28.5	2.0	ug/l	25.0	ND	114	70-135			
Ethylbenzene	27.1	2.0	ug/l	25.0	ND	108	65-130			
1,2-Dichloroethane	31.7	2.0	ug/l	25.0	ND	127	60-140			

TestAmerica Irvine

Sushmitha Reddy
Project Manager

The results pertain only to the samples tested in the laboratory. This report shall not be reproduced, except in full, without written permission from TestAmerica.

TestAmerica
THE LEADER IN ENVIRONMENTAL TESTING

17461 Derian Avenue. Suite 100, Irvine, CA 92614 (949) 261-1022 Fax:(949) 260-3297

Geologica
303 La Jolla Drive
Newport Beach, CA 92663
Attention: Charles Wechsler

Project ID: Eastman Kodak Company
NPEC03: EKC WHITTIER WAREHOUSE
Report Number: IRG0312

Sampled: 07/01/08-07/03/08
Received: 07/03/08

METHOD BLANK/QC DATA

VOLATILE ORGANICS with OXYGENATES by GC/MS (EPA 8260B)

Analyte	Result	Reporting Limit	Units	Spike Level	Source Result	%REC	%REC Limits	RPD	RPD Limit	Data Qualifiers
Batch: 8G08016 Extracted: 07/08/08										
Matrix Spike Analyzed: 07/08/2008 (8G08016-MS1)					**Source: IRG0312-34**					
Hexachlorobutadiene	26.9	5.0	ug/l	25.0	ND	107	60-135			
Isopropylbenzene	28.1	2.0	ug/l	25.0	ND	112	70-135			
p-Isopropyltoluene	28.4	2.0	ug/l	25.0	ND	113	65-130			
Methylene chloride	23.2	5.0	ug/l	25.0	ND	93	50-135			
Naphthalene	24.4	5.0	ug/l	25.0	ND	98	50-140			
n-Propylbenzene	27.8	2.0	ug/l	25.0	ND	111	70-135			
Styrene	23.7	2.0	ug/l	25.0	ND	95	50-145			
1,1,1,2-Tetrachloroethane	25.8	5.0	ug/l	25.0	ND	103	65-140			
1,1,2,2-Tetrachloroethane	26.7	2.0	ug/l	25.0	ND	107	55-135			
Tetrachloroethene	23.9	2.0	ug/l	25.0	ND	96	65-130			
Toluene	25.4	2.0	ug/l	25.0	ND	102	70-125			
1,2,3-Trichlorobenzene	25.2	5.0	ug/l	25.0	ND	101	60-135			
1,2,4-Trichlorobenzene	26.7	5.0	ug/l	25.0	ND	107	65-135			
1,1,1-Trichloroethane	33.2	2.0	ug/l	25.0	ND	133	65-140			
1,1,2-Trichloroethane	25.9	2.0	ug/l	25.0	ND	104	65-130			
Trichloroethene	23.5	2.0	ug/l	25.0	0.310	93	65-125			
Trichlorofluoromethane	36.9	5.0	ug/l	25.0	ND	148	60-145			*M7*
1,2,3-Trichloropropane	26.8	10	ug/l	25.0	ND	107	55-135			
1,2,4-Trimethylbenzene	27.1	2.0	ug/l	25.0	ND	108	55-135			
1,3,5-Trimethylbenzene	27.6	2.0	ug/l	25.0	ND	111	70-130			
Vinyl chloride	33.9	5.0	ug/l	25.0	ND	135	45-140			
m,p-Xylenes	53.0	2.0	ug/l	50.0	ND	106	65-130			
o-Xylene	25.8	2.0	ug/l	25.0	ND	103	65-125			
Xylenes, Total	78.9	4.0	ug/l	75.0	ND	105	60-130			
Di-isopropyl Ether (DIPE)	28.0	5.0	ug/l	25.0	ND	112	60-140			
Ethyl tert-Butyl Ether (ETBE)	30.1	5.0	ug/l	25.0	ND	121	60-135			
Methyl-tert-butyl Ether (MTBE)	28.4	5.0	ug/l	25.0	ND	114	55-145			
tert-Amyl Methyl Ether (TAME)	28.4	5.0	ug/l	25.0	ND	114	60-140			
tert-Butanol (TBA)	126	50	ug/l	125	ND	100	65-140			
Surrogate: 4-Bromofluorobenzene	*24.4*		*ug/l*	*25.0*		*98*	*80-120*			
Surrogate: Dibromofluoromethane	*26.6*		*ug/l*	*25.0*		*107*	*80-120*			
Surrogate: Toluene-d8	*23.7*		*ug/l*	*25.0*		*95*	*80-120*			

TestAmerica Irvine

Sushmitha Reddy
Project Manager

The results pertain only to the samples tested in the laboratory. This report shall not be reproduced, except in full, without written permission from TestAmerica.

TestAmerica
THE LEADER IN ENVIRONMENTAL TESTING

17461 Derian Avenue. Suite 100, Irvine, CA 92614 (949) 261-1022 Fax:(949) 260-3297

Geologica
303 La Jolla Drive
Newport Beach, CA 92663
Attention: Charles Wechsler

Project ID: Eastman Kodak Company
NPEC03: EKC WHITTIER WAREHOUSE
Report Number: IRG0312

Sampled: 07/01/08-07/03/08
Received: 07/03/08

METHOD BLANK/QC DATA

VOLATILE ORGANICS with OXYGENATES by GC/MS (EPA 8260B)

Analyte	Result	Reporting Limit	Units	Spike Level	Source Result	%REC	%REC Limits	RPD	RPD Limit	Data Qualifiers
Batch: 8G08016 Extracted: 07/08/08										
Matrix Spike Dup Analyzed: 07/08/2008 (8G08016-MSD1)					**Source: IRG0312-34**					
Benzene	25.0	2.0	ug/l	25.0	ND	100	65-125	7	20	
Bromobenzene	27.1	5.0	ug/l	25.0	ND	108	70-125	8	20	
Bromochloromethane	27.1	5.0	ug/l	25.0	ND	108	65-135	3	25	
Bromodichloromethane	29.4	2.0	ug/l	25.0	ND	118	70-135	2	20	
Bromoform	27.5	5.0	ug/l	25.0	ND	110	55-135	3	25	
Bromomethane	32.6	5.0	ug/l	25.0	ND	130	55-145	2	25	
n-Butylbenzene	29.6	5.0	ug/l	25.0	ND	118	65-135	5	20	
tert-Butylbenzene	30.4	5.0	ug/l	25.0	ND	122	65-130	13	20	
sec-Butylbenzene	30.5	5.0	ug/l	25.0	ND	122	70-125	10	20	
Carbon tetrachloride	32.9	5.0	ug/l	25.0	ND	132	65-140	4	25	
Chlorobenzene	25.3	2.0	ug/l	25.0	ND	101	75-125	3	20	
Chloroethane	35.2	5.0	ug/l	25.0	ND	141	55-140	6	25	*M1*
Chloroform	29.5	2.0	ug/l	25.0	ND	118	65-135	0	20	
Chloromethane	29.5	5.0	ug/l	25.0	ND	118	45-145	3	25	
4-Chlorotoluene	29.9	5.0	ug/l	25.0	ND	120	70-135	7	20	
2-Chlorotoluene	29.3	5.0	ug/l	25.0	ND	117	65-135	10	20	
1,2-Dibromo-3-chloropropane	34.0	5.0	ug/l	25.0	ND	136	45-145	8	30	
Dibromochloromethane	29.5	2.0	ug/l	25.0	ND	118	65-140	2	25	
1,2-Dibromoethane (EDB)	26.5	2.0	ug/l	25.0	ND	106	70-130	3	25	
Dibromomethane	28.2	2.0	ug/l	25.0	ND	113	65-135	3	25	
1,2-Dichlorobenzene	26.8	2.0	ug/l	25.0	ND	107	75-125	8	20	
1,3-Dichlorobenzene	27.2	2.0	ug/l	25.0	ND	109	75-125	9	20	
1,4-Dichlorobenzene	25.0	2.0	ug/l	25.0	ND	100	75-125	1	20	
Dichlorodifluoromethane	36.2	5.0	ug/l	25.0	ND	145	25-155	5	30	
1,1-Dichloroethane	29.1	2.0	ug/l	25.0	ND	116	65-130	4	20	
cis-1,2-Dichloroethene	26.0	2.0	ug/l	25.0	ND	104	65-130	1	20	
trans-1,2-Dichloroethene	25.2	2.0	ug/l	25.0	ND	101	65-130	4	20	
1,1-Dichloroethene	27.0	5.0	ug/l	25.0	ND	108	60-130	10	20	
1,3-Dichloropropane	27.2	2.0	ug/l	25.0	ND	109	65-135	4	25	
2,2-Dichloropropane	33.5	2.0	ug/l	25.0	ND	134	60-145	3	25	
1,2-Dichloropropane	25.6	2.0	ug/l	25.0	ND	102	65-130	1	20	
cis-1,3-Dichloropropene	33.2	2.0	ug/l	25.0	ND	133	70-130	7	20	*M7*
trans-1,3-Dichloropropene	26.7	2.0	ug/l	25.0	ND	107	65-135	2	25	
1,1-Dichloropropene	30.6	2.0	ug/l	25.0	ND	123	70-135	7	20	
Ethylbenzene	28.2	2.0	ug/l	25.0	ND	113	65-130	4	20	
1,2-Dichloroethane	32.2	2.0	ug/l	25.0	ND	129	60-140	2	20	

TestAmerica Irvine

Sushmitha Reddy
Project Manager

The results pertain only to the samples tested in the laboratory. This report shall not be reproduced, except in full, without written permission from TestAmerica.

TestAmerica
THE LEADER IN ENVIRONMENTAL TESTING

17461 Derian Avenue. Suite 100, Irvine, CA 92614 (949) 261-1022 Fax:(949) 260-3297

Geologica
303 La Jolla Drive
Newport Beach, CA 92663
Attention: Charles Wechsler

Project ID: Eastman Kodak Company
NPEC03: EKC WHITTIER WAREHOUSE
Report Number: IRG0312

Sampled: 07/01/08-07/03/08
Received: 07/03/08

METHOD BLANK/QC DATA

VOLATILE ORGANICS with OXYGENATES by GC/MS (EPA 8260B)

Analyte	Result	Reporting Limit	Units	Spike Level	Source Result	%REC	%REC Limits	RPD	RPD Limit	Data Qualifiers
Batch: 8G08016 Extracted: 07/08/08										
Matrix Spike Dup Analyzed: 07/08/2008 (8G08016-MSD1)					**Source: IRG0312-34**					
Hexachlorobutadiene	28.5	5.0	ug/l	25.0	ND	114	60-135	6	20	
Isopropylbenzene	30.6	2.0	ug/l	25.0	ND	122	70-135	9	20	
p-Isopropyltoluene	29.8	2.0	ug/l	25.0	ND	119	65-130	5	20	
Methylene chloride	24.0	5.0	ug/l	25.0	ND	96	50-135	3	20	
Naphthalene	26.5	5.0	ug/l	25.0	ND	106	50-140	8	30	
n-Propylbenzene	30.8	2.0	ug/l	25.0	ND	123	70-135	10	20	
Styrene	24.7	2.0	ug/l	25.0	ND	99	50-145	4	30	
1,1,1,2-Tetrachloroethane	26.9	5.0	ug/l	25.0	ND	108	65-140	4	20	
1,1,2,2-Tetrachloroethane	30.4	2.0	ug/l	25.0	ND	121	55-135	13	30	
Tetrachloroethene	25.1	2.0	ug/l	25.0	ND	100	65-130	5	20	
Toluene	26.2	2.0	ug/l	25.0	ND	105	70-125	3	20	
1,2,3-Trichlorobenzene	26.8	5.0	ug/l	25.0	ND	107	60-135	6	20	
1,2,4-Trichlorobenzene	27.9	5.0	ug/l	25.0	ND	112	65-135	4	20	
1,1,1-Trichloroethane	34.8	2.0	ug/l	25.0	ND	139	65-140	5	20	
1,1,2-Trichloroethane	25.8	2.0	ug/l	25.0	ND	103	65-130	0	25	
Trichloroethene	25.1	2.0	ug/l	25.0	0.310	99	65-125	7	20	
Trichlorofluoromethane	39.0	5.0	ug/l	25.0	ND	156	60-145	6	25	*M7*
1,2,3-Trichloropropane	30.6	10	ug/l	25.0	ND	123	55-135	14	30	
1,2,4-Trimethylbenzene	29.8	2.0	ug/l	25.0	ND	119	55-135	9	25	
1,3,5-Trimethylbenzene	30.9	2.0	ug/l	25.0	ND	124	70-130	11	20	
Vinyl chloride	37.2	5.0	ug/l	25.0	ND	149	45-140	9	30	*M7*
m,p-Xylenes	55.4	2.0	ug/l	50.0	ND	111	65-130	4	25	
o-Xylene	27.4	2.0	ug/l	25.0	ND	109	65-125	6	20	
Xylenes, Total	82.8	4.0	ug/l	75.0	ND	110	60-130	5	20	
Di-isopropyl Ether (DIPE)	29.4	5.0	ug/l	25.0	ND	117	60-140	5	25	
Ethyl tert-Butyl Ether (ETBE)	30.7	5.0	ug/l	25.0	ND	123	60-135	2	25	
Methyl-tert-butyl Ether (MTBE)	29.5	5.0	ug/l	25.0	ND	118	55-145	4	25	
tert-Amyl Methyl Ether (TAME)	29.9	5.0	ug/l	25.0	ND	119	60-140	5	30	
tert-Butanol (TBA)	127	50	ug/l	125	ND	102	65-140	1	25	
Surrogate: 4-Bromofluorobenzene	*25.4*		*ug/l*	*25.0*		*102*	*80-120*			
Surrogate: Dibromofluoromethane	*26.8*		*ug/l*	*25.0*		*107*	*80-120*			
Surrogate: Toluene-d8	*24.3*		*ug/l*	*25.0*		*97*	*80-120*			

TestAmerica Irvine

Sushmitha Reddy
Project Manager

The results pertain only to the samples tested in the laboratory. This report shall not be reproduced, except in full, without written permission from TestAmerica.

TestAmerica
THE LEADER IN ENVIRONMENTAL TESTING

17461 Derian Avenue. Suite 100, Irvine, CA 92614 (949) 261-1022 Fax:(949) 260-3297

Geologica
303 La Jolla Drive
Newport Beach, CA 92663
Attention: Charles Wechsler

Project ID: Eastman Kodak Company
NPEC03: EKC WHITTIER WAREHOUSE
Report Number: IRG0312

Sampled: 07/01/08-07/03/08
Received: 07/03/08

METHOD BLANK/QC DATA

VOLATILE ORGANICS with OXYGENATES by GC/MS (EPA 8260B)

Analyte	Result	Reporting Limit	Units	Spike Level	Source Result	%REC	%REC Limits	RPD	RPD Limit	Data Qualifiers
Batch: 8G09002 Extracted: 07/09/08										
Blank Analyzed: 07/09/2008 (8G09002-BLK1)										
Benzene	ND	2.0	ug/l							
Bromobenzene	ND	5.0	ug/l							
Bromochloromethane	ND	5.0	ug/l							
Bromodichloromethane	ND	2.0	ug/l							
Bromoform	ND	5.0	ug/l							
Bromomethane	ND	5.0	ug/l							
n-Butylbenzene	ND	5.0	ug/l							
tert-Butylbenzene	ND	5.0	ug/l							
sec-Butylbenzene	ND	5.0	ug/l							
Carbon tetrachloride	ND	5.0	ug/l							
Chlorobenzene	ND	2.0	ug/l							
Chloroethane	ND	5.0	ug/l							
Chloroform	ND	2.0	ug/l							
Chloromethane	ND	5.0	ug/l							
4-Chlorotoluene	ND	5.0	ug/l							
2-Chlorotoluene	ND	5.0	ug/l							
1,2-Dibromo-3-chloropropane	ND	5.0	ug/l							
Dibromochloromethane	ND	2.0	ug/l							
1,2-Dibromoethane (EDB)	ND	2.0	ug/l							
Dibromomethane	ND	2.0	ug/l							
1,2-Dichlorobenzene	ND	2.0	ug/l							
1,3-Dichlorobenzene	ND	2.0	ug/l							
1,4-Dichlorobenzene	ND	2.0	ug/l							
Dichlorodifluoromethane	ND	5.0	ug/l							
1,1-Dichloroethane	ND	2.0	ug/l							
cis-1,2-Dichloroethene	ND	2.0	ug/l							
trans-1,2-Dichloroethene	ND	2.0	ug/l							
1,1-Dichloroethene	ND	5.0	ug/l							
1,3-Dichloropropane	ND	2.0	ug/l							
2,2-Dichloropropane	ND	2.0	ug/l							
1,2-Dichloropropane	ND	2.0	ug/l							
cis-1,3-Dichloropropene	ND	2.0	ug/l							
trans-1,3-Dichloropropene	ND	2.0	ug/l							
1,1-Dichloropropene	ND	2.0	ug/l							
Ethylbenzene	ND	2.0	ug/l							
1,2-Dichloroethane	ND	2.0	ug/l							

TestAmerica Irvine

Sushmitha Reddy
Project Manager

The results pertain only to the samples tested in the laboratory. This report shall not be reproduced, except in full, without written permission from TestAmerica.

TestAmerica
THE LEADER IN ENVIRONMENTAL TESTING

17461 Derian Avenue. Suite 100, Irvine, CA 92614 (949) 261-1022 Fax:(949) 260-3297

Geologica
303 La Jolla Drive
Newport Beach, CA 92663
Attention: Charles Wechsler

Project ID: Eastman Kodak Company
NPEC03: EKC WHITTIER WAREHOUSE
Report Number: IRG0312

Sampled: 07/01/08-07/03/08
Received: 07/03/08

METHOD BLANK/QC DATA

VOLATILE ORGANICS with OXYGENATES by GC/MS (EPA 8260B)

Analyte	Result	Reporting Limit	Units	Spike Level	Source Result	%REC	%REC Limits	RPD	RPD Limit	Data Qualifiers
Batch: 8G09002 Extracted: 07/09/08										
Blank Analyzed: 07/09/2008 (8G09002-BLK1)										
Hexachlorobutadiene	ND	5.0	ug/l							
Isopropylbenzene	ND	2.0	ug/l							
p-Isopropyltoluene	ND	2.0	ug/l							
Methylene chloride	ND	5.0	ug/l							
Naphthalene	ND	5.0	ug/l							
n-Propylbenzene	ND	2.0	ug/l							
Styrene	ND	2.0	ug/l							
1,1,1,2-Tetrachloroethane	ND	5.0	ug/l							
1,1,2,2-Tetrachloroethane	ND	2.0	ug/l							
Tetrachloroethene	ND	2.0	ug/l							
Toluene	ND	2.0	ug/l							
1,2,3-Trichlorobenzene	ND	5.0	ug/l							
1,2,4-Trichlorobenzene	ND	5.0	ug/l							
1,1,1-Trichloroethane	ND	2.0	ug/l							
1,1,2-Trichloroethane	ND	2.0	ug/l							
Trichloroethene	ND	2.0	ug/l							
Trichlorofluoromethane	ND	5.0	ug/l							
1,2,3-Trichloropropane	ND	10	ug/l							
1,2,4-Trimethylbenzene	ND	2.0	ug/l							
1,3,5-Trimethylbenzene	ND	2.0	ug/l							
Vinyl chloride	ND	5.0	ug/l							
m,p-Xylenes	ND	2.0	ug/l							
o-Xylene	ND	2.0	ug/l							
Xylenes, Total	ND	4.0	ug/l							
Di-isopropyl Ether (DIPE)	ND	5.0	ug/l							
Ethyl tert-Butyl Ether (ETBE)	ND	5.0	ug/l							
Methyl-tert-butyl Ether (MTBE)	ND	5.0	ug/l							
tert-Amyl Methyl Ether (TAME)	ND	5.0	ug/l							
tert-Butanol (TBA)	ND	50	ug/l							
Surrogate: 4-Bromofluorobenzene	*25.7*		*ug/l*	*25.0*		*103*	*80-120*			
Surrogate: Dibromofluoromethane	*28.3*		*ug/l*	*25.0*		*113*	*80-120*			
Surrogate: Toluene-d8	*24.4*		*ug/l*	*25.0*		*98*	*80-120*			

TestAmerica Irvine

Sushmitha Reddy
Project Manager

The results pertain only to the samples tested in the laboratory. This report shall not be reproduced, except in full, without written permission from TestAmerica.

TestAmerica
THE LEADER IN ENVIRONMENTAL TESTING

17461 Derian Avenue. Suite 100, Irvine, CA 92614 (949) 261-1022 Fax:(949) 260-3297

Geologica
303 La Jolla Drive
Newport Beach, CA 92663
Attention: Charles Wechsler

Project ID: Eastman Kodak Company
NPEC03: EKC WHITTIER WAREHOUSE
Report Number: IRG0312

Sampled: 07/01/08-07/03/08
Received: 07/03/08

METHOD BLANK/QC DATA

VOLATILE ORGANICS with OXYGENATES by GC/MS (EPA 8260B)

Analyte	Result	Reporting Limit	Units	Spike Level	Source Result	%REC	%REC Limits	RPD	RPD Limit	Data Qualifiers
Batch: 8G09002 Extracted: 07/09/08										
LCS Analyzed: 07/09/2008 (8G09002-BS1)										
Benzene	24.7	2.0	ug/l	25.0		99	70-120			
Bromobenzene	25.3	5.0	ug/l	25.0		101	75-120			
Bromochloromethane	27.2	5.0	ug/l	25.0		109	70-130			
Bromodichloromethane	30.4	2.0	ug/l	25.0		122	70-135			
Bromoform	26.0	5.0	ug/l	25.0		104	55-130			
Bromomethane	33.7	5.0	ug/l	25.0		135	65-140			
n-Butylbenzene	28.5	5.0	ug/l	25.0		114	70-130			
tert-Butylbenzene	27.3	5.0	ug/l	25.0		109	70-125			
sec-Butylbenzene	28.6	5.0	ug/l	25.0		114	70-125			
Carbon tetrachloride	33.2	5.0	ug/l	25.0		133	65-140			
Chlorobenzene	24.2	2.0	ug/l	25.0		97	75-120			
Chloroethane	34.8	5.0	ug/l	25.0		139	60-140			
Chloroform	30.2	2.0	ug/l	25.0		121	70-130			
Chloromethane	29.8	5.0	ug/l	25.0		119	50-140			
4-Chlorotoluene	28.9	5.0	ug/l	25.0		116	75-125			
2-Chlorotoluene	27.5	5.0	ug/l	25.0		110	70-125			
1,2-Dibromo-3-chloropropane	30.8	5.0	ug/l	25.0		123	50-135			
Dibromochloromethane	28.1	2.0	ug/l	25.0		113	70-140			
1,2-Dibromoethane (EDB)	25.5	2.0	ug/l	25.0		102	75-125			
Dibromomethane	28.1	2.0	ug/l	25.0		112	70-125			
1,2-Dichlorobenzene	25.2	2.0	ug/l	25.0		101	75-120			
1,3-Dichlorobenzene	25.1	2.0	ug/l	25.0		101	75-120			
1,4-Dichlorobenzene	24.4	2.0	ug/l	25.0		97	75-120			
Dichlorodifluoromethane	37.0	5.0	ug/l	25.0		148	35-155			
1,1-Dichloroethane	29.4	2.0	ug/l	25.0		117	70-125			
cis-1,2-Dichloroethene	26.2	2.0	ug/l	25.0		105	70-125			
trans-1,2-Dichloroethene	24.6	2.0	ug/l	25.0		98	70-125			
1,1-Dichloroethene	27.4	5.0	ug/l	25.0		109	70-125			
1,3-Dichloropropane	26.3	2.0	ug/l	25.0		105	70-120			
2,2-Dichloropropane	36.5	2.0	ug/l	25.0		146	65-140			*L*
1,2-Dichloropropane	25.9	2.0	ug/l	25.0		103	70-125			
cis-1,3-Dichloropropene	33.8	2.0	ug/l	25.0		135	75-125			*L*
trans-1,3-Dichloropropene	27.0	2.0	ug/l	25.0		108	70-125			
1,1-Dichloropropene	30.0	2.0	ug/l	25.0		120	75-130			
Ethylbenzene	27.0	2.0	ug/l	25.0		108	75-125			
1,2-Dichloroethane	33.7	2.0	ug/l	25.0		135	60-140			

TestAmerica Irvine

Sushmitha Reddy
Project Manager

The results pertain only to the samples tested in the laboratory. This report shall not be reproduced, except in full, without written permission from TestAmerica.

TestAmerica
THE LEADER IN ENVIRONMENTAL TESTING

17461 Derian Avenue. Suite 100, Irvine, CA 92614 (949) 261-1022 Fax:(949) 260-3297

Geologica
303 La Jolla Drive
Newport Beach, CA 92663
Attention: Charles Wechsler

Project ID: Eastman Kodak Company
NPEC03: EKC WHITTIER WAREHOUSE
Report Number: IRG0312

Sampled: 07/01/08-07/03/08
Received: 07/03/08

METHOD BLANK/QC DATA

VOLATILE ORGANICS with OXYGENATES by GC/MS (EPA 8260B)

Analyte	Result	Reporting Limit	Units	Spike Level	Source Result	%REC	%REC Limits	RPD	RPD Limit	Data Qualifiers
Batch: 8G09002 Extracted: 07/09/08										
LCS Analyzed: 07/09/2008 (8G09002-BS1)										
Hexachlorobutadiene	27.1	5.0	ug/l	25.0		108	65-135			
Isopropylbenzene	28.8	2.0	ug/l	25.0		115	75-130			
p-Isopropyltoluene	28.6	2.0	ug/l	25.0		114	75-125			
Methylene chloride	24.0	5.0	ug/l	25.0		96	55-130			
Naphthalene	25.4	5.0	ug/l	25.0		102	55-135			
n-Propylbenzene	28.0	2.0	ug/l	25.0		112	75-130			
Styrene	25.5	2.0	ug/l	25.0		102	75-130			
1,1,1,2-Tetrachloroethane	26.3	5.0	ug/l	25.0		105	70-130			
1,1,2,2-Tetrachloroethane	26.3	2.0	ug/l	25.0		105	55-130			
Tetrachloroethene	22.7	2.0	ug/l	25.0		91	70-125			
Toluene	27.0	2.0	ug/l	25.0		108	70-120			
1,2,3-Trichlorobenzene	26.2	5.0	ug/l	25.0		105	65-125			
1,2,4-Trichlorobenzene	27.1	5.0	ug/l	25.0		108	70-135			
1,1,1-Trichloroethane	32.6	2.0	ug/l	25.0		130	65-135			
1,1,2-Trichloroethane	26.2	2.0	ug/l	25.0		105	70-125			
Trichloroethene	24.5	2.0	ug/l	25.0		98	70-125			
Trichlorofluoromethane	39.0	5.0	ug/l	25.0		156	65-145			*L*
1,2,3-Trichloropropane	27.8	10	ug/l	25.0		111	60-130			
1,2,4-Trimethylbenzene	29.3	2.0	ug/l	25.0		117	75-125			
1,3,5-Trimethylbenzene	29.3	2.0	ug/l	25.0		117	75-125			
Vinyl chloride	36.4	5.0	ug/l	25.0		146	55-135			*L*
m,p-Xylenes	52.6	2.0	ug/l	50.0		105	75-125			
o-Xylene	25.6	2.0	ug/l	25.0		103	75-125			
Xylenes, Total	78.3	4.0	ug/l	75.0		104	70-125			
Di-isopropyl Ether (DIPE)	29.5	5.0	ug/l	25.0		118	60-135			
Ethyl tert-Butyl Ether (ETBE)	31.5	5.0	ug/l	25.0		126	65-135			
Methyl-tert-butyl Ether (MTBE)	30.0	5.0	ug/l	25.0		120	60-135			
tert-Amyl Methyl Ether (TAME)	29.9	5.0	ug/l	25.0		119	60-135			
tert-Butanol (TBA)	121	50	ug/l	125		97	70-135			
Surrogate: 4-Bromofluorobenzene	*25.8*		*ug/l*	*25.0*		*103*	*80-120*			
Surrogate: Dibromofluoromethane	*28.4*		*ug/l*	*25.0*		*114*	*80-120*			
Surrogate: Toluene-d8	*25.4*		*ug/l*	*25.0*		*101*	*80-120*			

TestAmerica Irvine

Sushmitha Reddy
Project Manager

The results pertain only to the samples tested in the laboratory. This report shall not be reproduced, except in full, without written permission from TestAmerica.

TestAmerica
THE LEADER IN ENVIRONMENTAL TESTING

17461 Derian Avenue. Suite 100, Irvine, CA 92614 (949) 261-1022 Fax:(949) 260-3297

Geologica
303 La Jolla Drive
Newport Beach, CA 92663
Attention: Charles Wechsler

Project ID: Eastman Kodak Company
NPEC03: EKC WHITTIER WAREHOUSE
Report Number: IRG0312

Sampled: 07/01/08-07/03/08
Received: 07/03/08

METHOD BLANK/QC DATA

VOLATILE ORGANICS with OXYGENATES by GC/MS (EPA 8260B)

Analyte	Result	Reporting Limit	Units	Spike Level	Source Result	%REC	%REC Limits	RPD	RPD Limit	Data Qualifiers
Batch: 8G09002 Extracted: 07/09/08										
Matrix Spike Analyzed: 07/09/2008 (8G09002-MS1)					**Source: IRG0578-01**					
Benzene	25.2	2.0	ug/l	25.0	ND	101	65-125			
Bromobenzene	26.6	5.0	ug/l	25.0	ND	106	70-125			
Bromochloromethane	27.0	5.0	ug/l	25.0	ND	108	65-135			
Bromodichloromethane	36.8	2.0	ug/l	25.0	4.30	130	70-135			
Bromoform	31.1	5.0	ug/l	25.0	1.96	117	55-135			
Bromomethane	34.2	5.0	ug/l	25.0	ND	137	55-145			
n-Butylbenzene	24.4	5.0	ug/l	25.0	ND	98	65-135			
tert-Butylbenzene	25.7	5.0	ug/l	25.0	ND	103	65-130			
sec-Butylbenzene	24.4	5.0	ug/l	25.0	ND	98	70-125			
Carbon tetrachloride	34.4	5.0	ug/l	25.0	ND	138	65-140			
Chlorobenzene	26.6	2.0	ug/l	25.0	ND	106	75-125			
Chloroethane	36.2	5.0	ug/l	25.0	ND	145	55-140			*M1*
Chloroform	33.4	2.0	ug/l	25.0	1.78	126	65-135			
Chloromethane	28.7	5.0	ug/l	25.0	ND	115	45-145			
4-Chlorotoluene	34.2	5.0	ug/l	25.0	ND	137	70-135			*M1*
2-Chlorotoluene	34.9	5.0	ug/l	25.0	ND	139	65-135			*M1*
1,2-Dibromo-3-chloropropane	32.0	5.0	ug/l	25.0	ND	128	45-145			
Dibromochloromethane	38.3	2.0	ug/l	25.0	5.93	129	65-140			
1,2-Dibromoethane (EDB)	27.7	2.0	ug/l	25.0	ND	111	70-130			
Dibromomethane	29.0	2.0	ug/l	25.0	ND	116	65-135			
1,2-Dichlorobenzene	27.1	2.0	ug/l	25.0	ND	109	75-125			
1,3-Dichlorobenzene	27.4	2.0	ug/l	25.0	ND	109	75-125			
1,4-Dichlorobenzene	25.5	2.0	ug/l	25.0	ND	102	75-125			
Dichlorodifluoromethane	31.9	5.0	ug/l	25.0	ND	128	25-155			
1,1-Dichloroethane	29.8	2.0	ug/l	25.0	ND	119	65-130			
cis-1,2-Dichloroethene	27.1	2.0	ug/l	25.0	ND	108	65-130			
trans-1,2-Dichloroethene	25.8	2.0	ug/l	25.0	ND	103	65-130			
1,1-Dichloroethene	25.8	5.0	ug/l	25.0	ND	103	60-130			
1,3-Dichloropropane	27.9	2.0	ug/l	25.0	ND	111	65-135			
2,2-Dichloropropane	37.2	2.0	ug/l	25.0	ND	149	60-145			*M7*
1,2-Dichloropropane	27.2	2.0	ug/l	25.0	ND	109	65-130			
cis-1,3-Dichloropropene	29.6	2.0	ug/l	25.0	ND	118	70-130			
trans-1,3-Dichloropropene	24.3	2.0	ug/l	25.0	ND	97	65-135			
1,1-Dichloropropene	21.2	2.0	ug/l	25.0	ND	85	70-135			
Ethylbenzene	23.0	2.0	ug/l	25.0	ND	92	65-130			
1,2-Dichloroethane	34.8	2.0	ug/l	25.0	ND	139	60-140			

TestAmerica Irvine

Sushmitha Reddy
Project Manager

The results pertain only to the samples tested in the laboratory. This report shall not be reproduced, except in full, without written permission from TestAmerica.

TestAmerica
THE LEADER IN ENVIRONMENTAL TESTING

17461 Derian Avenue. Suite 100, Irvine, CA 92614 (949) 261-1022 Fax:(949) 260-3297

Geologica
303 La Jolla Drive
Newport Beach, CA 92663
Attention: Charles Wechsler

Project ID: Eastman Kodak Company
NPEC03: EKC WHITTIER WAREHOUSE
Report Number: IRG0312

Sampled: 07/01/08-07/03/08
Received: 07/03/08

METHOD BLANK/QC DATA

VOLATILE ORGANICS with OXYGENATES by GC/MS (EPA 8260B)

Analyte	Result	Reporting Limit	Units	Spike Level	Source Result	%REC	%REC Limits	RPD	RPD Limit	Data Qualifiers
Batch: 8G09002 Extracted: 07/09/08										
Matrix Spike Analyzed: 07/09/2008 (8G09002-MS1)					**Source: IRG0578-01**					
Hexachlorobutadiene	30.6	5.0	ug/l	25.0	ND	122	60-135			
Isopropylbenzene	24.5	2.0	ug/l	25.0	ND	98	70-135			
p-Isopropyltoluene	11.8	2.0	ug/l	25.0	ND	47	65-130			*M2*
Methylene chloride	25.8	5.0	ug/l	25.0	ND	103	50-135			
Naphthalene	ND	5.0	ug/l	25.0	ND		50-140			*M2*
n-Propylbenzene	23.2	2.0	ug/l	25.0	ND	93	70-135			
Styrene	ND	2.0	ug/l	25.0	ND		50-145			*M2*
1,1,1,2-Tetrachloroethane	28.1	5.0	ug/l	25.0	ND	112	65-140			
1,1,2,2-Tetrachloroethane	28.3	2.0	ug/l	25.0	ND	113	55-135			
Tetrachloroethene	25.9	2.0	ug/l	25.0	ND	104	65-130			
Toluene	20.4	2.0	ug/l	25.0	ND	82	70-125			
1,2,3-Trichlorobenzene	28.9	5.0	ug/l	25.0	ND	116	60-135			
1,2,4-Trichlorobenzene	30.8	5.0	ug/l	25.0	ND	123	65-135			
1,1,1-Trichloroethane	35.1	2.0	ug/l	25.0	ND	140	65-140			
1,1,2-Trichloroethane	27.7	2.0	ug/l	25.0	ND	111	65-130			
Trichloroethene	26.5	2.0	ug/l	25.0	ND	106	65-125			
Trichlorofluoromethane	39.6	5.0	ug/l	25.0	ND	158	60-145			*M7*
1,2,3-Trichloropropane	28.2	10	ug/l	25.0	ND	113	55-135			
1,2,4-Trimethylbenzene	1.88	2.0	ug/l	25.0	ND	8	55-135			*M2*
1,3,5-Trimethylbenzene	ND	2.0	ug/l	25.0	ND		70-130			*M2*
Vinyl chloride	22.2	5.0	ug/l	25.0	ND	89	45-140			
m,p-Xylenes	14.3	2.0	ug/l	50.0	ND	29	65-130			*M2*
o-Xylene	8.33	2.0	ug/l	25.0	ND	33	65-125			*M2*
Xylenes, Total	22.6	4.0	ug/l	75.0	ND	30	60-130			*M2*
Di-isopropyl Ether (DIPE)	29.8	5.0	ug/l	25.0	ND	119	60-140			
Ethyl tert-Butyl Ether (ETBE)	31.4	5.0	ug/l	25.0	ND	126	60-135			
Methyl-tert-butyl Ether (MTBE)	31.1	5.0	ug/l	25.0	ND	124	55-145			
tert-Amyl Methyl Ether (TAME)	29.4	5.0	ug/l	25.0	ND	117	60-140			
tert-Butanol (TBA)	135	50	ug/l	125	ND	108	65-140			
Surrogate: 4-Bromofluorobenzene	*26.1*		*ug/l*	*25.0*		*105*	*80-120*			
Surrogate: Dibromofluoromethane	*27.7*		*ug/l*	*25.0*		*111*	*80-120*			
Surrogate: Toluene-d8	*18.2*		*ug/l*	*25.0*		*73*	*80-120*			*Z*

TestAmerica Irvine

Sushmitha Reddy
Project Manager

The results pertain only to the samples tested in the laboratory. This report shall not be reproduced, except in full, without written permission from TestAmerica.

TestAmerica
THE LEADER IN ENVIRONMENTAL TESTING

17461 Derian Avenue. Suite 100, Irvine, CA 92614 (949) 261-1022 Fax:(949) 260-3297

Geologica
303 La Jolla Drive
Newport Beach, CA 92663
Attention: Charles Wechsler

Project ID: Eastman Kodak Company
NPEC03: EKC WHITTIER WAREHOUSE
Report Number: IRG0312

Sampled: 07/01/08-07/03/08
Received: 07/03/08

METHOD BLANK/QC DATA

VOLATILE ORGANICS with OXYGENATES by GC/MS (EPA 8260B)

Analyte	Result	Reporting Limit	Units	Spike Level	Source Result	%REC	%REC Limits	RPD	RPD Limit	Data Qualifiers
Batch: 8G09002 Extracted: 07/09/08										
Matrix Spike Dup Analyzed: 07/09/2008 (8G09002-MSD1)					**Source: IRG0578-01**					
Benzene	22.2	2.0	ug/l	25.0	ND	89	65-125	13	20	
Bromobenzene	24.0	5.0	ug/l	25.0	ND	96	70-125	10	20	
Bromochloromethane	25.2	5.0	ug/l	25.0	ND	101	65-135	7	25	
Bromodichloromethane	32.5	2.0	ug/l	25.0	4.30	113	70-135	13	20	
Bromoform	28.8	5.0	ug/l	25.0	1.96	107	55-135	8	25	
Bromomethane	30.5	5.0	ug/l	25.0	ND	122	55-145	11	25	
n-Butylbenzene	19.0	5.0	ug/l	25.0	ND	76	65-135	25	20	*R*
tert-Butylbenzene	22.5	5.0	ug/l	25.0	ND	90	65-130	13	20	
sec-Butylbenzene	20.9	5.0	ug/l	25.0	ND	84	70-125	16	20	
Carbon tetrachloride	30.1	5.0	ug/l	25.0	ND	120	65-140	13	25	
Chlorobenzene	24.3	2.0	ug/l	25.0	ND	97	75-125	9	20	
Chloroethane	32.6	5.0	ug/l	25.0	ND	130	55-140	11	25	
Chloroform	29.4	2.0	ug/l	25.0	1.78	110	65-135	13	20	
Chloromethane	25.3	5.0	ug/l	25.0	ND	101	45-145	12	25	
4-Chlorotoluene	31.8	5.0	ug/l	25.0	ND	127	70-135	7	20	
2-Chlorotoluene	34.4	5.0	ug/l	25.0	ND	138	65-135	1	20	*M1*
1,2-Dibromo-3-chloropropane	30.9	5.0	ug/l	25.0	ND	124	45-145	3	30	
Dibromochloromethane	34.3	2.0	ug/l	25.0	5.93	113	65-140	11	25	
1,2-Dibromoethane (EDB)	25.7	2.0	ug/l	25.0	ND	103	70-130	7	25	
Dibromomethane	26.6	2.0	ug/l	25.0	ND	106	65-135	9	25	
1,2-Dichlorobenzene	24.6	2.0	ug/l	25.0	ND	99	75-125	10	20	
1,3-Dichlorobenzene	25.0	2.0	ug/l	25.0	ND	100	75-125	9	20	
1,4-Dichlorobenzene	23.9	2.0	ug/l	25.0	ND	96	75-125	7	20	
Dichlorodifluoromethane	26.7	5.0	ug/l	25.0	ND	107	25-155	18	30	
1,1-Dichloroethane	26.6	2.0	ug/l	25.0	ND	106	65-130	11	20	
cis-1,2-Dichloroethene	24.3	2.0	ug/l	25.0	ND	97	65-130	11	20	
trans-1,2-Dichloroethene	22.4	2.0	ug/l	25.0	ND	90	65-130	14	20	
1,1-Dichloroethene	21.4	5.0	ug/l	25.0	ND	85	60-130	19	20	
1,3-Dichloropropane	25.7	2.0	ug/l	25.0	ND	103	65-135	8	25	
2,2-Dichloropropane	32.8	2.0	ug/l	25.0	ND	131	60-145	12	25	
1,2-Dichloropropane	24.1	2.0	ug/l	25.0	ND	96	65-130	12	20	
cis-1,3-Dichloropropene	24.7	2.0	ug/l	25.0	ND	99	70-130	18	20	
trans-1,3-Dichloropropene	20.3	2.0	ug/l	25.0	ND	81	65-135	18	25	
1,1-Dichloropropene	17.2	2.0	ug/l	25.0	ND	69	70-135	21	20	*M2, R-3*
Ethylbenzene	18.6	2.0	ug/l	25.0	ND	75	65-130	21	20	*R*
1,2-Dichloroethane	31.1	2.0	ug/l	25.0	ND	124	60-140	11	20	

TestAmerica Irvine

Sushmitha Reddy
Project Manager

The results pertain only to the samples tested in the laboratory. This report shall not be reproduced, except in full, without written permission from TestAmerica.

TestAmerica
THE LEADER IN ENVIRONMENTAL TESTING

17461 Derian Avenue. Suite 100, Irvine, CA 92614 (949) 261-1022 Fax:(949) 260-3297

Geologica
303 La Jolla Drive
Newport Beach, CA 92663
Attention: Charles Wechsler

Project ID: Eastman Kodak Company
NPEC03: EKC WHITTIER WAREHOUSE
Report Number: IRG0312

Sampled: 07/01/08-07/03/08
Received: 07/03/08

METHOD BLANK/QC DATA

VOLATILE ORGANICS with OXYGENATES by GC/MS (EPA 8260B)

Analyte	Result	Reporting Limit	Units	Spike Level	Source Result	%REC	%REC Limits	RPD	RPD Limit	Data Qualifiers
Batch: 8G09002 Extracted: 07/09/08										
Matrix Spike Dup Analyzed: 07/09/2008 (8G09002-MSD1)					**Source: IRG0578-01**					
Hexachlorobutadiene	27.4	5.0	ug/l	25.0	ND	110	60-135	11	20	
Isopropylbenzene	20.5	2.0	ug/l	25.0	ND	82	70-135	18	20	
p-Isopropyltoluene	10.0	2.0	ug/l	25.0	ND	40	65-130	16	20	*M2*
Methylene chloride	23.1	5.0	ug/l	25.0	ND	92	50-135	11	20	
Naphthalene	ND	5.0	ug/l	25.0	ND		50-140		30	*M2*
n-Propylbenzene	19.6	2.0	ug/l	25.0	ND	79	70-135	17	20	
Styrene	ND	2.0	ug/l	25.0	ND		50-145		30	*M2*
1,1,1,2-Tetrachloroethane	25.7	5.0	ug/l	25.0	ND	103	65-140	9	20	
1,1,2,2-Tetrachloroethane	25.7	2.0	ug/l	25.0	ND	103	55-135	9	30	
Tetrachloroethene	22.7	2.0	ug/l	25.0	ND	91	65-130	13	20	
Toluene	15.5	2.0	ug/l	25.0	ND	62	70-125	27	20	*M2, R-3*
1,2,3-Trichlorobenzene	27.3	5.0	ug/l	25.0	ND	109	60-135	6	20	
1,2,4-Trichlorobenzene	28.1	5.0	ug/l	25.0	ND	113	65-135	9	20	
1,1,1-Trichloroethane	30.2	2.0	ug/l	25.0	ND	121	65-140	15	20	
1,1,2-Trichloroethane	24.4	2.0	ug/l	25.0	ND	98	65-130	12	25	
Trichloroethene	23.3	2.0	ug/l	25.0	ND	93	65-125	13	20	
Trichlorofluoromethane	33.8	5.0	ug/l	25.0	ND	135	60-145	16	25	
1,2,3-Trichloropropane	25.7	10	ug/l	25.0	ND	103	55-135	9	30	
1,2,4-Trimethylbenzene	1.02	2.0	ug/l	25.0	ND	4	55-135	59	25	*M2, R-3*
1,3,5-Trimethylbenzene	ND	2.0	ug/l	25.0	ND		70-130		20	*M2*
Vinyl chloride	17.7	5.0	ug/l	25.0	ND	71	45-140	23	30	
m,p-Xylenes	10.4	2.0	ug/l	50.0	ND	21	65-130	32	25	*M2, R-3*
o-Xylene	6.14	2.0	ug/l	25.0	ND	25	65-125	30	20	*M2, R-3*
Xylenes, Total	16.5	4.0	ug/l	75.0	ND	22	60-130	31	20	*M2, R-3*
Di-isopropyl Ether (DIPE)	27.1	5.0	ug/l	25.0	ND	108	60-140	9	25	
Ethyl tert-Butyl Ether (ETBE)	29.0	5.0	ug/l	25.0	ND	116	60-135	8	25	
Methyl-tert-butyl Ether (MTBE)	27.7	5.0	ug/l	25.0	ND	111	55-145	12	25	
tert-Amyl Methyl Ether (TAME)	28.0	5.0	ug/l	25.0	ND	112	60-140	5	30	
tert-Butanol (TBA)	123	50	ug/l	125	ND	98	65-140	9	25	
Surrogate: 4-Bromofluorobenzene	*25.1*		*ug/l*	*25.0*		*100*	*80-120*			
Surrogate: Dibromofluoromethane	*27.6*		*ug/l*	*25.0*		*111*	*80-120*			
Surrogate: Toluene-d8	*15.2*		*ug/l*	*25.0*		*61*	*80-120*			*Z*

TestAmerica Irvine

Sushmitha Reddy
Project Manager

The results pertain only to the samples tested in the laboratory. This report shall not be reproduced, except in full, without written permission from TestAmerica.

TestAmerica
THE LEADER IN ENVIRONMENTAL TESTING

17461 Derian Avenue. Suite 100, Irvine, CA 92614 (949) 261-1022 Fax:(949) 260-3297

Geologica
303 La Jolla Drive
Newport Beach, CA 92663
Attention: Charles Wechsler

Project ID: Eastman Kodak Company
NPEC03: EKC WHITTIER WAREHOUSE
Report Number: IRG0312

Sampled: 07/01/08-07/03/08
Received: 07/03/08

METHOD BLANK/QC DATA

VOLATILE ORGANICS with OXYGENATES by GC/MS (EPA 8260B)

Analyte	Result	Reporting Limit	Units	Spike Level	Source Result	%REC	%REC Limits	RPD	RPD Limit	Data Qualifiers
Batch: 8G11002 Extracted: 07/11/08										
Blank Analyzed: 07/11/2008 (8G11002-BLK1)										
Benzene	ND	2.0	ug/l							
Bromobenzene	ND	5.0	ug/l							
Bromochloromethane	ND	5.0	ug/l							
Bromodichloromethane	ND	2.0	ug/l							
Bromoform	ND	5.0	ug/l							
Bromomethane	ND	5.0	ug/l							
n-Butylbenzene	ND	5.0	ug/l							
tert-Butylbenzene	ND	5.0	ug/l							
sec-Butylbenzene	ND	5.0	ug/l							
Carbon tetrachloride	ND	5.0	ug/l							
Chlorobenzene	ND	2.0	ug/l							
Chloroethane	ND	5.0	ug/l							
Chloroform	ND	2.0	ug/l							
Chloromethane	ND	5.0	ug/l							
4-Chlorotoluene	ND	5.0	ug/l							
2-Chlorotoluene	ND	5.0	ug/l							
1,2-Dibromo-3-chloropropane	ND	5.0	ug/l							
Dibromochloromethane	ND	2.0	ug/l							
1,2-Dibromoethane (EDB)	ND	2.0	ug/l							
Dibromomethane	ND	2.0	ug/l							
1,2-Dichlorobenzene	ND	2.0	ug/l							
1,3-Dichlorobenzene	ND	2.0	ug/l							
1,4-Dichlorobenzene	ND	2.0	ug/l							
Dichlorodifluoromethane	ND	5.0	ug/l							
1,1-Dichloroethane	ND	2.0	ug/l							
cis-1,2-Dichloroethene	ND	2.0	ug/l							
trans-1,2-Dichloroethene	ND	2.0	ug/l							
1,1-Dichloroethene	ND	5.0	ug/l							
1,3-Dichloropropane	ND	2.0	ug/l							
2,2-Dichloropropane	ND	2.0	ug/l							
1,2-Dichloropropane	ND	2.0	ug/l							
cis-1,3-Dichloropropene	ND	2.0	ug/l							
trans-1,3-Dichloropropene	ND	2.0	ug/l							
1,1-Dichloropropene	ND	2.0	ug/l							
Ethylbenzene	ND	2.0	ug/l							
1,2-Dichloroethane	ND	2.0	ug/l							

TestAmerica Irvine

Sushmitha Reddy
Project Manager

The results pertain only to the samples tested in the laboratory. This report shall not be reproduced, except in full, without written permission from TestAmerica.

TestAmerica
THE LEADER IN ENVIRONMENTAL TESTING

17461 Derian Avenue. Suite 100, Irvine, CA 92614 (949) 261-1022 Fax:(949) 260-3297

Geologica
303 La Jolla Drive
Newport Beach, CA 92663
Attention: Charles Wechsler

Project ID: Eastman Kodak Company
NPEC03: EKC WHITTIER WAREHOUSE
Report Number: IRG0312

Sampled: 07/01/08-07/03/08
Received: 07/03/08

METHOD BLANK/QC DATA

VOLATILE ORGANICS with OXYGENATES by GC/MS (EPA 8260B)

Analyte	Result	Reporting Limit	Units	Spike Level	Source Result	%REC	%REC Limits	RPD	RPD Limit	Data Qualifiers
Batch: 8G11002 Extracted: 07/11/08										
Blank Analyzed: 07/11/2008 (8G11002-BLK1)										
Hexachlorobutadiene	ND	5.0	ug/l							
Isopropylbenzene	ND	2.0	ug/l							
p-Isopropyltoluene	ND	2.0	ug/l							
Methylene chloride	ND	5.0	ug/l							
Naphthalene	ND	5.0	ug/l							
n-Propylbenzene	ND	2.0	ug/l							
Styrene	ND	2.0	ug/l							
1,1,1,2-Tetrachloroethane	ND	5.0	ug/l							
1,1,2,2-Tetrachloroethane	ND	2.0	ug/l							
Tetrachloroethene	ND	2.0	ug/l							
Toluene	ND	2.0	ug/l							
1,2,3-Trichlorobenzene	ND	5.0	ug/l							
1,2,4-Trichlorobenzene	ND	5.0	ug/l							
1,1,1-Trichloroethane	ND	2.0	ug/l							
1,1,2-Trichloroethane	ND	2.0	ug/l							
Trichloroethene	ND	2.0	ug/l							
Trichlorofluoromethane	ND	5.0	ug/l							
1,2,3-Trichloropropane	ND	10	ug/l							
1,2,4-Trimethylbenzene	ND	2.0	ug/l							
1,3,5-Trimethylbenzene	ND	2.0	ug/l							
Vinyl chloride	ND	5.0	ug/l							
m,p-Xylenes	ND	2.0	ug/l							
o-Xylene	ND	2.0	ug/l							
Xylenes, Total	ND	4.0	ug/l							
Di-isopropyl Ether (DIPE)	ND	5.0	ug/l							
Ethyl tert-Butyl Ether (ETBE)	ND	5.0	ug/l							
Methyl-tert-butyl Ether (MTBE)	ND	5.0	ug/l							
tert-Amyl Methyl Ether (TAME)	ND	5.0	ug/l							
tert-Butanol (TBA)	ND	50	ug/l							
Surrogate: 4-Bromofluorobenzene	*23.1*		*ug/l*	*25.0*		*93*	*80-120*			
Surrogate: Dibromofluoromethane	*22.9*		*ug/l*	*25.0*		*92*	*80-120*			
Surrogate: Toluene-d8	*25.2*		*ug/l*	*25.0*		*101*	*80-120*			

TestAmerica Irvine

Sushmitha Reddy
Project Manager

The results pertain only to the samples tested in the laboratory. This report shall not be reproduced, except in full, without written permission from TestAmerica.

TestAmerica
THE LEADER IN ENVIRONMENTAL TESTING

17461 Derian Avenue. Suite 100, Irvine, CA 92614 (949) 261-1022 Fax:(949) 260-3297

Geologica
303 La Jolla Drive
Newport Beach, CA 92663
Attention: Charles Wechsler

Project ID: Eastman Kodak Company
NPEC03: EKC WHITTIER WAREHOUSE
Report Number: IRG0312

Sampled: 07/01/08-07/03/08
Received: 07/03/08

METHOD BLANK/QC DATA

VOLATILE ORGANICS with OXYGENATES by GC/MS (EPA 8260B)

Analyte	Result	Reporting Limit	Units	Spike Level	Source Result	%REC	%REC Limits	RPD	RPD Limit	Data Qualifiers
Batch: 8G11002 Extracted: 07/11/08										
LCS Analyzed: 07/11/2008 (8G11002-BS1)										
Benzene	24.7	2.0	ug/l	25.0		99	70-120			
Bromobenzene	24.0	5.0	ug/l	25.0		96	75-120			
Bromochloromethane	24.1	5.0	ug/l	25.0		96	70-130			
Bromodichloromethane	26.0	2.0	ug/l	25.0		104	70-135			
Bromoform	21.8	5.0	ug/l	25.0		87	55-130			
Bromomethane	25.8	5.0	ug/l	25.0		103	65-140			
n-Butylbenzene	25.9	5.0	ug/l	25.0		103	70-130			
tert-Butylbenzene	24.0	5.0	ug/l	25.0		96	70-125			
sec-Butylbenzene	24.2	5.0	ug/l	25.0		97	70-125			
Carbon tetrachloride	24.6	5.0	ug/l	25.0		98	65-140			
Chlorobenzene	23.6	2.0	ug/l	25.0		95	75-120			
Chloroethane	27.1	5.0	ug/l	25.0		108	60-140			
Chloroform	24.4	2.0	ug/l	25.0		98	70-130			
Chloromethane	24.9	5.0	ug/l	25.0		100	50-140			
4-Chlorotoluene	24.7	5.0	ug/l	25.0		99	75-125			
2-Chlorotoluene	24.2	5.0	ug/l	25.0		97	70-125			
1,2-Dibromo-3-chloropropane	22.1	5.0	ug/l	25.0		89	50-135			
Dibromochloromethane	23.0	2.0	ug/l	25.0		92	70-140			
1,2-Dibromoethane (EDB)	24.3	2.0	ug/l	25.0		97	75-125			
Dibromomethane	26.2	2.0	ug/l	25.0		105	70-125			
1,2-Dichlorobenzene	24.0	2.0	ug/l	25.0		96	75-120			
1,3-Dichlorobenzene	25.2	2.0	ug/l	25.0		101	75-120			
1,4-Dichlorobenzene	24.1	2.0	ug/l	25.0		96	75-120			
Dichlorodifluoromethane	24.2	5.0	ug/l	25.0		97	35-155			
1,1-Dichloroethane	25.1	2.0	ug/l	25.0		101	70-125			
cis-1,2-Dichloroethene	24.7	2.0	ug/l	25.0		99	70-125			
trans-1,2-Dichloroethene	22.7	2.0	ug/l	25.0		91	70-125			
1,1-Dichloroethene	25.5	5.0	ug/l	25.0		102	70-125			
1,3-Dichloropropane	26.1	2.0	ug/l	25.0		104	70-120			
2,2-Dichloropropane	25.4	2.0	ug/l	25.0		102	65-140			
1,2-Dichloropropane	25.0	2.0	ug/l	25.0		100	70-125			
cis-1,3-Dichloropropene	29.4	2.0	ug/l	25.0		118	75-125			
trans-1,3-Dichloropropene	22.5	2.0	ug/l	25.0		90	70-125			
1,1-Dichloropropene	26.8	2.0	ug/l	25.0		107	75-130			
Ethylbenzene	25.4	2.0	ug/l	25.0		102	75-125			
1,2-Dichloroethane	24.5	2.0	ug/l	25.0		98	60-140			

TestAmerica Irvine

Sushmitha Reddy
Project Manager

The results pertain only to the samples tested in the laboratory. This report shall not be reproduced, except in full, without written permission from TestAmerica.

TestAmerica
THE LEADER IN ENVIRONMENTAL TESTING

17461 Derian Avenue. Suite 100, Irvine, CA 92614 (949) 261-1022 Fax:(949) 260-3297

Geologica
303 La Jolla Drive
Newport Beach, CA 92663
Attention: Charles Wechsler

Project ID: Eastman Kodak Company
NPEC03: EKC WHITTIER WAREHOUSE
Report Number: IRG0312

Sampled: 07/01/08-07/03/08
Received: 07/03/08

METHOD BLANK/QC DATA

VOLATILE ORGANICS with OXYGENATES by GC/MS (EPA 8260B)

Analyte	Result	Reporting Limit	Units	Spike Level	Source Result	%REC	%REC Limits	RPD	RPD Limit	Data Qualifiers
Batch: 8G11002 Extracted: 07/11/08										
LCS Analyzed: 07/11/2008 (8G11002-BS1)										
Hexachlorobutadiene	23.3	5.0	ug/l	25.0		93	65-135			
Isopropylbenzene	23.3	2.0	ug/l	25.0		93	75-130			
p-Isopropyltoluene	24.5	2.0	ug/l	25.0		98	75-125			
Methylene chloride	21.6	5.0	ug/l	25.0		87	55-130			
Naphthalene	23.9	5.0	ug/l	25.0		96	55-135			
n-Propylbenzene	25.3	2.0	ug/l	25.0		101	75-130			
Styrene	24.2	2.0	ug/l	25.0		97	75-130			
1,1,1,2-Tetrachloroethane	24.9	5.0	ug/l	25.0		100	70-130			
1,1,2,2-Tetrachloroethane	26.4	2.0	ug/l	25.0		106	55-130			
Tetrachloroethene	23.6	2.0	ug/l	25.0		95	70-125			
Toluene	25.4	2.0	ug/l	25.0		101	70-120			
1,2,3-Trichlorobenzene	23.8	5.0	ug/l	25.0		95	65-125			
1,2,4-Trichlorobenzene	24.2	5.0	ug/l	25.0		97	70-135			
1,1,1-Trichloroethane	24.8	2.0	ug/l	25.0		99	65-135			
1,1,2-Trichloroethane	25.6	2.0	ug/l	25.0		103	70-125			
Trichloroethene	25.1	2.0	ug/l	25.0		100	70-125			
Trichlorofluoromethane	25.3	5.0	ug/l	25.0		101	65-145			
1,2,3-Trichloropropane	23.7	10	ug/l	25.0		95	60-130			
1,2,4-Trimethylbenzene	24.1	2.0	ug/l	25.0		96	75-125			
1,3,5-Trimethylbenzene	24.1	2.0	ug/l	25.0		96	75-125			
Vinyl chloride	26.0	5.0	ug/l	25.0		104	55-135			
m,p-Xylenes	50.4	2.0	ug/l	50.0		101	75-125			
o-Xylene	24.8	2.0	ug/l	25.0		99	75-125			
Xylenes, Total	75.2	4.0	ug/l	75.0		100	70-125			
Di-isopropyl Ether (DIPE)	24.8	5.0	ug/l	25.0		99	60-135			
Ethyl tert-Butyl Ether (ETBE)	25.1	5.0	ug/l	25.0		100	65-135			
Methyl-tert-butyl Ether (MTBE)	24.4	5.0	ug/l	25.0		98	60-135			
tert-Amyl Methyl Ether (TAME)	25.1	5.0	ug/l	25.0		100	60-135			
tert-Butanol (TBA)	131	50	ug/l	125		105	70-135			
Surrogate: 4-Bromofluorobenzene	*24.7*		*ug/l*	*25.0*		*99*	*80-120*			
Surrogate: Dibromofluoromethane	*24.1*		*ug/l*	*25.0*		*96*	*80-120*			
Surrogate: Toluene-d8	*25.8*		*ug/l*	*25.0*		*103*	*80-120*			

TestAmerica Irvine

Sushmitha Reddy
Project Manager

The results pertain only to the samples tested in the laboratory. This report shall not be reproduced, except in full, without written permission from TestAmerica.

TestAmerica
THE LEADER IN ENVIRONMENTAL TESTING

17461 Derian Avenue. Suite 100, Irvine, CA 92614 (949) 261-1022 Fax:(949) 260-3297

Geologica
303 La Jolla Drive
Newport Beach, CA 92663
Attention: Charles Wechsler

Project ID: Eastman Kodak Company
NPEC03: EKC WHITTIER WAREHOUSE
Report Number: IRG0312

Sampled: 07/01/08-07/03/08
Received: 07/03/08

METHOD BLANK/QC DATA

VOLATILE ORGANICS with OXYGENATES by GC/MS (EPA 8260B)

Analyte	Result	Reporting Limit	Units	Spike Level	Source Result	%REC	%REC Limits	RPD	RPD Limit	Data Qualifiers
Batch: 8G11002 Extracted: 07/11/08										
Matrix Spike Analyzed: 07/11/2008 (8G11002-MS1)					**Source: IRG0605-01**					
Benzene	26.2	2.0	ug/l	25.0	ND	105	65-125			
Bromobenzene	25.2	5.0	ug/l	25.0	ND	101	70-125			
Bromochloromethane	25.4	5.0	ug/l	25.0	ND	102	65-135			
Bromodichloromethane	28.0	2.0	ug/l	25.0	1.02	108	70-135			
Bromoform	23.3	5.0	ug/l	25.0	ND	93	55-135			
Bromomethane	25.5	5.0	ug/l	25.0	ND	102	55-145			
n-Butylbenzene	30.0	5.0	ug/l	25.0	2.09	112	65-135			
tert-Butylbenzene	25.3	5.0	ug/l	25.0	0.420	99	65-130			
sec-Butylbenzene	30.0	5.0	ug/l	25.0	5.22	99	70-125			
Carbon tetrachloride	26.2	5.0	ug/l	25.0	ND	105	65-140			
Chlorobenzene	25.0	2.0	ug/l	25.0	ND	100	75-125			
Chloroethane	27.3	5.0	ug/l	25.0	ND	109	55-140			
Chloroform	25.1	2.0	ug/l	25.0	ND	100	65-135			
Chloromethane	27.6	5.0	ug/l	25.0	ND	110	45-145			
4-Chlorotoluene	26.1	5.0	ug/l	25.0	ND	104	70-135			
2-Chlorotoluene	25.5	5.0	ug/l	25.0	ND	102	65-135			
1,2-Dibromo-3-chloropropane	25.9	5.0	ug/l	25.0	5.28	82	45-145			
Dibromochloromethane	24.3	2.0	ug/l	25.0	ND	97	65-140			
1,2-Dibromoethane (EDB)	26.8	2.0	ug/l	25.0	ND	107	70-130			
Dibromomethane	28.2	2.0	ug/l	25.0	ND	113	65-135			
1,2-Dichlorobenzene	25.6	2.0	ug/l	25.0	ND	103	75-125			
1,3-Dichlorobenzene	26.3	2.0	ug/l	25.0	ND	105	75-125			
1,4-Dichlorobenzene	25.9	2.0	ug/l	25.0	ND	103	75-125			
Dichlorodifluoromethane	27.7	5.0	ug/l	25.0	ND	111	25-155			
1,1-Dichloroethane	26.1	2.0	ug/l	25.0	ND	104	65-130			
cis-1,2-Dichloroethene	25.5	2.0	ug/l	25.0	ND	102	65-130			
trans-1,2-Dichloroethene	23.3	2.0	ug/l	25.0	ND	93	65-130			
1,1-Dichloroethene	26.5	5.0	ug/l	25.0	ND	106	60-130			
1,3-Dichloropropane	27.4	2.0	ug/l	25.0	ND	110	65-135			
2,2-Dichloropropane	26.2	2.0	ug/l	25.0	ND	105	60-145			
1,2-Dichloropropane	26.3	2.0	ug/l	25.0	0.380	104	65-130			
cis-1,3-Dichloropropene	31.5	2.0	ug/l	25.0	ND	126	70-130			
trans-1,3-Dichloropropene	24.1	2.0	ug/l	25.0	ND	96	65-135			
1,1-Dichloropropene	28.3	2.0	ug/l	25.0	ND	113	70-135			
Ethylbenzene	27.5	2.0	ug/l	25.0	0.250	109	65-130			
1,2-Dichloroethane	26.3	2.0	ug/l	25.0	ND	105	60-140			

TestAmerica Irvine

Sushmitha Reddy
Project Manager

The results pertain only to the samples tested in the laboratory. This report shall not be reproduced, except in full, without written permission from TestAmerica.

TestAmerica
THE LEADER IN ENVIRONMENTAL TESTING

17461 Derian Avenue. Suite 100, Irvine, CA 92614 (949) 261-1022 Fax:(949) 260-3297

Geologica
303 La Jolla Drive
Newport Beach, CA 92663
Attention: Charles Wechsler

Project ID: Eastman Kodak Company
NPEC03: EKC WHITTIER WAREHOUSE
Report Number: IRG0312

Sampled: 07/01/08-07/03/08
Received: 07/03/08

METHOD BLANK/QC DATA

VOLATILE ORGANICS with OXYGENATES by GC/MS (EPA 8260B)

Analyte	Result	Reporting Limit	Units	Spike Level	Source Result	%REC	%REC Limits	RPD	RPD Limit	Data Qualifiers
Batch: 8G11002 Extracted: 07/11/08										
Matrix Spike Analyzed: 07/11/2008 (8G11002-MS1)					**Source: IRG0605-01**					
Hexachlorobutadiene	25.7	5.0	ug/l	25.0	ND	103	60-135			
Isopropylbenzene	27.1	2.0	ug/l	25.0	2.68	98	70-135			
p-Isopropyltoluene	26.2	2.0	ug/l	25.0	2.00	97	65-130			
Methylene chloride	22.2	5.0	ug/l	25.0	ND	89	50-135			
Naphthalene	29.9	5.0	ug/l	25.0	ND	120	50-140			
n-Propylbenzene	27.3	2.0	ug/l	25.0	0.830	106	70-135			
Styrene	24.9	2.0	ug/l	25.0	ND	100	50-145			
1,1,1,2-Tetrachloroethane	26.6	5.0	ug/l	25.0	ND	106	65-140			
1,1,2,2-Tetrachloroethane	29.8	2.0	ug/l	25.0	0.660	117	55-135			
Tetrachloroethene	25.3	2.0	ug/l	25.0	ND	101	65-130			
Toluene	27.5	2.0	ug/l	25.0	ND	110	70-125			
1,2,3-Trichlorobenzene	27.4	5.0	ug/l	25.0	ND	110	60-135			
1,2,4-Trichlorobenzene	28.2	5.0	ug/l	25.0	ND	113	65-135			
1,1,1-Trichloroethane	26.1	2.0	ug/l	25.0	ND	104	65-140			
1,1,2-Trichloroethane	30.6	2.0	ug/l	25.0	1.82	115	65-130			
Trichloroethene	26.2	2.0	ug/l	25.0	ND	105	65-125			
Trichlorofluoromethane	26.9	5.0	ug/l	25.0	ND	108	60-145			
1,2,3-Trichloropropane	26.3	10	ug/l	25.0	ND	105	55-135			
1,2,4-Trimethylbenzene	25.6	2.0	ug/l	25.0	ND	103	55-135			
1,3,5-Trimethylbenzene	25.3	2.0	ug/l	25.0	ND	101	70-130			
Vinyl chloride	27.3	5.0	ug/l	25.0	ND	109	45-140			
m,p-Xylenes	53.3	2.0	ug/l	50.0	ND	107	65-130			
o-Xylene	26.4	2.0	ug/l	25.0	ND	106	65-125			
Xylenes, Total	79.7	4.0	ug/l	75.0	ND	106	60-130			
Di-isopropyl Ether (DIPE)	25.6	5.0	ug/l	25.0	ND	102	60-140			
Ethyl tert-Butyl Ether (ETBE)	26.0	5.0	ug/l	25.0	ND	104	60-135			
Methyl-tert-butyl Ether (MTBE)	26.3	5.0	ug/l	25.0	ND	105	55-145			
tert-Amyl Methyl Ether (TAME)	26.8	5.0	ug/l	25.0	ND	107	60-140			
tert-Butanol (TBA)	129	50	ug/l	125	ND	103	65-140			
Surrogate: 4-Bromofluorobenzene	*25.0*		*ug/l*	*25.0*		*100*	*80-120*			
Surrogate: Dibromofluoromethane	*23.6*		*ug/l*	*25.0*		*94*	*80-120*			
Surrogate: Toluene-d8	*25.7*		*ug/l*	*25.0*		*103*	*80-120*			

TestAmerica Irvine

Sushmitha Reddy
Project Manager

The results pertain only to the samples tested in the laboratory. This report shall not be reproduced, except in full, without written permission from TestAmerica.

TestAmerica
THE LEADER IN ENVIRONMENTAL TESTING

17461 Derian Avenue. Suite 100, Irvine, CA 92614 (949) 261-1022 Fax:(949) 260-3297

Geologica
303 La Jolla Drive
Newport Beach, CA 92663
Attention: Charles Wechsler

Project ID: Eastman Kodak Company
NPEC03: EKC WHITTIER WAREHOUSE
Report Number: IRG0312

Sampled: 07/01/08-07/03/08
Received: 07/03/08

METHOD BLANK/QC DATA

VOLATILE ORGANICS with OXYGENATES by GC/MS (EPA 8260B)

Analyte	Result	Reporting Limit	Units	Spike Level	Source Result	%REC	%REC Limits	RPD	RPD Limit	Data Qualifiers
Batch: 8G11002 Extracted: 07/11/08										
Matrix Spike Dup Analyzed: 07/11/2008 (8G11002-MSD1)					**Source: IRG0605-01**					
Benzene	28.6	2.0	ug/l	25.0	ND	114	65-125	9	20	
Bromobenzene	26.6	5.0	ug/l	25.0	ND	106	70-125	5	20	
Bromochloromethane	27.1	5.0	ug/l	25.0	ND	108	65-135	6	25	
Bromodichloromethane	29.6	2.0	ug/l	25.0	1.02	114	70-135	6	20	
Bromoform	24.6	5.0	ug/l	25.0	ND	98	55-135	5	25	
Bromomethane	26.6	5.0	ug/l	25.0	ND	107	55-145	5	25	
n-Butylbenzene	31.7	5.0	ug/l	25.0	2.09	119	65-135	6	20	
tert-Butylbenzene	27.1	5.0	ug/l	25.0	0.420	107	65-130	7	20	
sec-Butylbenzene	31.7	5.0	ug/l	25.0	5.22	106	70-125	6	20	
Carbon tetrachloride	28.7	5.0	ug/l	25.0	ND	115	65-140	9	25	
Chlorobenzene	26.5	2.0	ug/l	25.0	ND	106	75-125	6	20	
Chloroethane	30.0	5.0	ug/l	25.0	ND	120	55-140	9	25	
Chloroform	26.9	2.0	ug/l	25.0	ND	107	65-135	7	20	
Chloromethane	28.9	5.0	ug/l	25.0	ND	115	45-145	5	25	
4-Chlorotoluene	27.6	5.0	ug/l	25.0	ND	110	70-135	5	20	
2-Chlorotoluene	26.7	5.0	ug/l	25.0	ND	107	65-135	5	20	
1,2-Dibromo-3-chloropropane	27.2	5.0	ug/l	25.0	5.28	88	45-145	5	30	
Dibromochloromethane	25.8	2.0	ug/l	25.0	ND	103	65-140	6	25	
1,2-Dibromoethane (EDB)	27.8	2.0	ug/l	25.0	ND	111	70-130	4	25	
Dibromomethane	29.7	2.0	ug/l	25.0	ND	119	65-135	5	25	
1,2-Dichlorobenzene	27.1	2.0	ug/l	25.0	ND	108	75-125	5	20	
1,3-Dichlorobenzene	27.8	2.0	ug/l	25.0	ND	111	75-125	5	20	
1,4-Dichlorobenzene	27.3	2.0	ug/l	25.0	ND	109	75-125	5	20	
Dichlorodifluoromethane	29.0	5.0	ug/l	25.0	ND	116	25-155	5	30	
1,1-Dichloroethane	27.5	2.0	ug/l	25.0	ND	110	65-130	5	20	
cis-1,2-Dichloroethene	27.4	2.0	ug/l	25.0	ND	110	65-130	7	20	
trans-1,2-Dichloroethene	25.2	2.0	ug/l	25.0	ND	101	65-130	8	20	
1,1-Dichloroethene	28.5	5.0	ug/l	25.0	ND	114	60-130	7	20	
1,3-Dichloropropane	28.7	2.0	ug/l	25.0	ND	115	65-135	5	25	
2,2-Dichloropropane	28.7	2.0	ug/l	25.0	ND	115	60-145	9	25	
1,2-Dichloropropane	28.4	2.0	ug/l	25.0	0.380	112	65-130	8	20	
cis-1,3-Dichloropropene	33.6	2.0	ug/l	25.0	ND	135	70-130	7	20	*M1*
trans-1,3-Dichloropropene	26.1	2.0	ug/l	25.0	ND	104	65-135	8	25	
1,1-Dichloropropene	30.5	2.0	ug/l	25.0	ND	122	70-135	7	20	
Ethylbenzene	29.0	2.0	ug/l	25.0	0.250	115	65-130	5	20	
1,2-Dichloroethane	28.0	2.0	ug/l	25.0	ND	112	60-140	6	20	

TestAmerica Irvine

Sushmitha Reddy
Project Manager

The results pertain only to the samples tested in the laboratory. This report shall not be reproduced, except in full, without written permission from TestAmerica.

TestAmerica
THE LEADER IN ENVIRONMENTAL TESTING

17461 Derian Avenue. Suite 100, Irvine, CA 92614 (949) 261-1022 Fax:(949) 260-3297

Geologica
303 La Jolla Drive
Newport Beach, CA 92663
Attention: Charles Wechsler

Project ID: Eastman Kodak Company
NPEC03: EKC WHITTIER WAREHOUSE
Report Number: IRG0312

Sampled: 07/01/08-07/03/08
Received: 07/03/08

METHOD BLANK/QC DATA

VOLATILE ORGANICS with OXYGENATES by GC/MS (EPA 8260B)

Analyte	Result	Reporting Limit	Units	Spike Level	Source Result	%REC	%REC Limits	RPD	RPD Limit	Data Qualifiers
Batch: 8G11002 Extracted: 07/11/08										
Matrix Spike Dup Analyzed: 07/11/2008 (8G11002-MSD1)					**Source: IRG0605-01**					
Hexachlorobutadiene	27.4	5.0	ug/l	25.0	ND	110	60-135	6	20	
Isopropylbenzene	28.0	2.0	ug/l	25.0	2.68	101	70-135	3	20	
p-Isopropyltoluene	27.6	2.0	ug/l	25.0	2.00	102	65-130	5	20	
Methylene chloride	24.2	5.0	ug/l	25.0	ND	97	50-135	9	20	
Naphthalene	31.8	5.0	ug/l	25.0	ND	127	50-140	6	30	
n-Propylbenzene	28.6	2.0	ug/l	25.0	0.830	111	70-135	4	20	
Styrene	26.2	2.0	ug/l	25.0	ND	105	50-145	5	30	
1,1,1,2-Tetrachloroethane	28.5	5.0	ug/l	25.0	ND	114	65-140	7	20	
1,1,2,2-Tetrachloroethane	30.9	2.0	ug/l	25.0	0.660	121	55-135	4	30	
Tetrachloroethene	26.6	2.0	ug/l	25.0	ND	106	65-130	5	20	
Toluene	29.1	2.0	ug/l	25.0	ND	116	70-125	6	20	
1,2,3-Trichlorobenzene	29.9	5.0	ug/l	25.0	ND	120	60-135	9	20	
1,2,4-Trichlorobenzene	29.9	5.0	ug/l	25.0	ND	120	65-135	6	20	
1,1,1-Trichloroethane	28.1	2.0	ug/l	25.0	ND	112	65-140	7	20	
1,1,2-Trichloroethane	32.4	2.0	ug/l	25.0	1.82	122	65-130	6	25	
Trichloroethene	28.0	2.0	ug/l	25.0	ND	112	65-125	7	20	
Trichlorofluoromethane	28.5	5.0	ug/l	25.0	ND	114	60-145	6	25	
1,2,3-Trichloropropane	27.3	10	ug/l	25.0	ND	109	55-135	4	30	
1,2,4-Trimethylbenzene	27.3	2.0	ug/l	25.0	ND	109	55-135	6	25	
1,3,5-Trimethylbenzene	26.7	2.0	ug/l	25.0	ND	107	70-130	5	20	
Vinyl chloride	30.7	5.0	ug/l	25.0	ND	123	45-140	12	30	
m,p-Xylenes	56.3	2.0	ug/l	50.0	ND	113	65-130	5	25	
o-Xylene	28.0	2.0	ug/l	25.0	ND	112	65-125	6	20	
Xylenes, Total	84.3	4.0	ug/l	75.0	ND	112	60-130	6	20	
Di-isopropyl Ether (DIPE)	27.1	5.0	ug/l	25.0	ND	108	60-140	6	25	
Ethyl tert-Butyl Ether (ETBE)	28.0	5.0	ug/l	25.0	ND	112	60-135	8	25	
Methyl-tert-butyl Ether (MTBE)	27.7	5.0	ug/l	25.0	ND	111	55-145	5	25	
tert-Amyl Methyl Ether (TAME)	28.6	5.0	ug/l	25.0	ND	115	60-140	7	30	
tert-Butanol (TBA)	141	50	ug/l	125	ND	113	65-140	9	25	
Surrogate: 4-Bromofluorobenzene	*24.8*		*ug/l*	*25.0*		*99*	*80-120*			
Surrogate: Dibromofluoromethane	*23.6*		*ug/l*	*25.0*		*94*	*80-120*			
Surrogate: Toluene-d8	*25.7*		*ug/l*	*25.0*		*103*	*80-120*			

TestAmerica Irvine

Sushmitha Reddy
Project Manager

The results pertain only to the samples tested in the laboratory. This report shall not be reproduced, except in full, without written permission from TestAmerica.

TestAmerica
THE LEADER IN ENVIRONMENTAL TESTING

17461 Derian Avenue. Suite 100, Irvine, CA 92614 (949) 261-1022 Fax:(949) 260-3297

Geologica
303 La Jolla Drive
Newport Beach, CA 92663
Attention: Charles Wechsler

Project ID: Eastman Kodak Company
NPEC03: EKC WHITTIER WAREHOUSE
Report Number: IRG0312

Sampled: 07/01/08-07/03/08
Received: 07/03/08

METHOD BLANK/QC DATA

DISSOLVED METALS

Analyte	Result	Reporting Limit	Units	Spike Level	Source Result	%REC	%REC Limits	RPD	RPD Limit	Data Qualifiers
Batch: 8G14103 Extracted: 07/14/08										
Blank Analyzed: 07/14/2008 (8G14103-BLK1)										
Cadmium	ND	0.0050	mg/l							
Calcium	ND	0.10	mg/l							
Chromium	ND	0.0050	mg/l							
Silver	ND	0.010	mg/l							
LCS Analyzed: 07/14/2008 (8G14103-BS1)										
Cadmium	1.01	0.0050	mg/l	1.00		101	80-120			
Calcium	5.13	0.10	mg/l	5.00		103	80-120			
Chromium	1.02	0.0050	mg/l	1.00		102	80-120			
Silver	0.539	0.010	mg/l	0.500		108	80-120			
Matrix Spike Analyzed: 07/14/2008 (8G14103-MS1)					**Source: IRG0312-34**					
Cadmium	1.01	0.0050	mg/l	1.00	ND	101	75-125			
Calcium	122	0.10	mg/l	5.00	119	68	75-125			*MHA*
Chromium	1.03	0.0050	mg/l	1.00	ND	103	75-125			
Silver	0.556	0.010	mg/l	0.500	ND	111	75-125			
Matrix Spike Dup Analyzed: 07/14/2008 (8G14103-MSD1)					**Source: IRG0312-34**					
Cadmium	1.01	0.0050	mg/l	1.00	ND	101	75-125	0	20	
Calcium	121	0.10	mg/l	5.00	119	45	75-125	1	20	*MHA*
Chromium	1.04	0.0050	mg/l	1.00	ND	104	75-125	1	20	
Silver	0.549	0.010	mg/l	0.500	ND	110	75-125	1	20	

TestAmerica Irvine

Sushmitha Reddy
Project Manager

The results pertain only to the samples tested in the laboratory. This report shall not be reproduced, except in full, without written permission from TestAmerica.

TestAmerica
THE LEADER IN ENVIRONMENTAL TESTING

17461 Derian Avenue. Suite 100, Irvine, CA 92614 (949) 261-1022 Fax:(949) 260-3297

Geologica
303 La Jolla Drive
Newport Beach, CA 92663
Attention: Charles Wechsler

Project ID: Eastman Kodak Company
NPEC03: EKC WHITTIER WAREHOUSE
Report Number: IRG0312

Sampled: 07/01/08-07/03/08
Received: 07/03/08

METHOD BLANK/QC DATA

INORGANICS

Analyte	Result	Reporting Limit	Units	Spike Level	Source Result	%REC	%REC Limits	RPD	RPD Limit	Data Qualifiers
Batch: 8G03024 Extracted: 07/03/08										
Blank Analyzed: 07/03/2008 (8G03024-BLK1)										
Nitrate-N	ND	0.11	mg/l							
Nitrite-N	ND	0.15	mg/l							
Sulfate	ND	0.50	mg/l							
LCS Analyzed: 07/03/2008 (8G03024-BS1)										
Nitrate-N	1.10	0.11	mg/l	1.13		97	90-110			
Nitrite-N	1.48	0.15	mg/l	1.52		97	90-110			
Sulfate	9.88	0.50	mg/l	10.0		99	90-110			
Matrix Spike Analyzed: 07/03/2008 (8G03024-MS1)					**Source: IRG0231-01**					
Nitrate-N	1.83	0.11	mg/l	1.13	0.693	101	80-120			
Nitrite-N	1.51	0.15	mg/l	1.52	ND	99	80-120			
Sulfate	31.2	0.50	mg/l	10.0	21.1	101	80-120			
Matrix Spike Analyzed: 07/03/2008 (8G03024-MS2)					**Source: IRG0356-03**					
Nitrate-N	4.60	0.22	mg/l	1.13	3.58	90	80-120			
Nitrite-N	1.59	0.30	mg/l	1.52	ND	104	80-120			
Sulfate	37.7	1.0	mg/l	10.0	27.9	98	80-120			
Matrix Spike Dup Analyzed: 07/03/2008 (8G03024-MSD1)					**Source: IRG0231-01**					
Nitrate-N	1.83	0.11	mg/l	1.13	0.693	100	80-120	0	20	
Nitrite-N	1.47	0.15	mg/l	1.52	ND	97	80-120	3	20	
Sulfate	31.0	0.50	mg/l	10.0	21.1	99	80-120	1	20	
Batch: 8G07034 Extracted: 07/07/08										
Duplicate Analyzed: 07/07/2008 (8G07034-DUP1)					**Source: IRG0248-01**					
pH	6.39	0.100	pH Units		6.38			0	5	*HFT*

TestAmerica Irvine

Sushmitha Reddy
Project Manager

The results pertain only to the samples tested in the laboratory. This report shall not be reproduced, except in full, without written permission from TestAmerica.

TestAmerica
THE LEADER IN ENVIRONMENTAL TESTING

17461 Derian Avenue. Suite 100, Irvine, CA 92614 (949) 261-1022 Fax:(949) 260-3297

Geologica
303 La Jolla Drive
Newport Beach, CA 92663
Attention: Charles Wechsler

Project ID: Eastman Kodak Company
NPEC03: EKC WHITTIER WAREHOUSE
Report Number: IRG0312

Sampled: 07/01/08-07/03/08
Received: 07/03/08

METHOD BLANK/QC DATA

INORGANICS

Analyte	Result	Reporting Limit	Units	Spike Level	Source Result	%REC	%REC Limits	RPD	RPD Limit	Data Qualifiers
Batch: 8G09084 Extracted: 07/09/08										
Duplicate Analyzed: 07/09/2008 (8G09084-DUP1)					**Source: IRG0110-08**					
pH	7.15	0.100	pH Units		7.12			0	5	*HFT*
Duplicate Analyzed: 07/09/2008 (8G09084-DUP2)					**Source: IRG0543-05**					
pH	7.55	0.100	pH Units		7.56			0	5	*HFT*

TestAmerica Irvine

Sushmitha Reddy
Project Manager

The results pertain only to the samples tested in the laboratory. This report shall not be reproduced, except in full, without written permission from TestAmerica.

TestAmerica
THE LEADER IN ENVIRONMENTAL TESTING

17461 Derian Avenue. Suite 100, Irvine, CA 92614 (949) 261-1022 Fax:(949) 260-3297

Geologica
303 La Jolla Drive
Newport Beach, CA 92663
Attention: Charles Wechsler

Project ID: Eastman Kodak Company
NPEC03: EKC WHITTIER WAREHOUSE
Report Number: IRG0312

Sampled: 07/01/08-07/03/08
Received: 07/03/08

DATA QUALIFIERS AND DEFINITIONS

C	Calibration Verification recovery was above the method control limit for this analyte. Analyte not detected, data not impacted.
HFT	The holding time for this test is immediate. It was analyzed in the laboratory as soon as possible after receipt.
L	Laboratory Control Sample and/or Laboratory Control Sample Duplicate recovery was above the acceptance limits. Analyte not detected, data not impacted.
M1	The MS and/or MSD were above the acceptance limits due to sample matrix interference. See Blank Spike (LCS).
M2	The MS and/or MSD were below the acceptance limits due to sample matrix interference. See Blank Spike (LCS).
M7	The MS and/or MSD were above the acceptance limits. See Blank Spike (LCS).
MHA	Due to high levels of analyte in the sample, the MS/MSD calculation does not provide useful spike recovery information. See Blank Spike (LCS).
MNR1	There was no MS/MSD analyzed with this batch due to insufficient sample volume. See Blank Spike/Blank Spike Duplicate.
P-HS	Sample container contained headspace.
R	The RPD exceeded the method control limit due to sample matrix effects. The individual analyte QA/QC recoveries, however, were within acceptance limits.
R-2	The RPD exceeded the acceptance limit.
R-3	The RPD exceeded the acceptance limit due to sample matrix effects.
Z	Due to sample matrix effects, the surrogate recovery was below the acceptance limits.
ND	Analyte NOT DETECTED at or above the reporting limit or MDL, if MDL is specified.
RPD	Relative Percent Difference

ADDITIONAL COMMENTS

For 8260 analyses:

Due to the high water solubility of alcohols and ketones, the calibration criteria for these compounds is <30% RSD. The average % RSD of all compounds in the calibration is 15%, in accordance with EPA methods.

For Volatile Fuel Hydrocarbons

Volatile Fuel Hydrocarbons (C4-C12) are quantitated against a gasoline standard. Quantitation begins immediately before TBA-d9.

For Extractable Fuel Hydrocarbons (EFH, DRO, ORO) :

Unless otherwise noted, Extractable Fuel Hydrocarbons (EFH, DRO, ORO) are quantitated against a Diesel Fuel Standard.

TestAmerica Irvine

Sushmitha Reddy
Project Manager

The results pertain only to the samples tested in the laboratory. This report shall not be reproduced, except in full, without written permission from TestAmerica.

TestAmerica
THE LEADER IN ENVIRONMENTAL TESTING

17461 Derian Avenue. Suite 100, Irvine, CA 92614 (949) 261-1022 Fax:(949) 260-3297

Geologica
303 La Jolla Drive
Newport Beach, CA 92663
Attention: Charles Wechsler

Project ID: Eastman Kodak Company
NPEC03: EKC WHITTIER WAREHOUSE
Report Number: IRG0312

Sampled: 07/01/08-07/03/08
Received: 07/03/08

Certification Summary

TestAmerica Irvine

Method	Matrix	Nelac	California
EPA 300.0	Water	X	X
EPA 6010B-Diss	Water	X	X
EPA 8015B MOD.	Soil	N/A	N/A
EPA 8015B MOD.	Water	X	X
EPA 8260B	Soil	X	X
EPA 8260B	Water	X	X
EPA 9040B	Water	X	X
EPA 9045C	Soil	X	X
TPH by GC/MS	Soil	X	X
TPH by GC/MS	Water	X	X

Nevada and NELAP provide analyte specific accreditations. Analyte specific information for TestAmerica may be obtained by contacting the laboratory or visiting our website at www.testamericainc.com

TestAmerica Irvine

Sushmitha Reddy
Project Manager

The results pertain only to the samples tested in the laboratory. This report shall not be reproduced, except in full, without written permission from TestAmerica.

TestAmerica

THE LEADER IN ENVIRONMENTAL TESTING

CHAIN OF CUSTODY FORM

17461 Derian Ave., #100, Irvine, CA 92614 (949) 261-1022 FAX (949) 260-3297
1014 E. Cooley Dr., Suite A, Colton, CA 92324 (909) 370-4667 FAX (909) 370-1046
9830 South 51st St., Suite B-120, Phoenix, AZ 85044 (480) 785-0043 FAX (480) 785-0851
2520 E. Sunset Rd. #3, Las Vegas, NV 89120 (702) 798-3620 FAX (702) 798-3621

TAL-0013(1007)

IRG0312 Page 1 of 6

Client Name/Address:	Project/PO Number:
Geologica, Inc. Newport Beach, CA 92663	NPEC03: EKC Whittier Warehouse
Project Manager:	Phone Number: 949 548 9348
Sampler: Charles Wechsler	Fax Number: 548 9358

Sample Description	Sample Matrix	Container Type	# of Cont.	Sampling Date	Sampling Time	Preservatives	Analysis Required: 8260B - VOCs TPH-g GC/MS-SB	8015B - EDH	CAM 17 Metals	Soil pH					Special Instructions
B-5/5'	Soil	Various	5	7/1	1510	Various	X	X	Hold	X					8260B 5 day TAT
B-5/10'	Soil	"	5	"	1515		X	X	Hold	X					
B-5/15'	Soil	"	5	"	1525		Hold	Hold	Hold	Hold					
B-5/20'	Soil	"	5	"	1537		Hold	Hold	Hold	Hold					
B-5/25'	Soil	"	5	"	1600		Hold	Hold	Hold	Hold					
B-5/30'	Soil	"	5	"	1607		Hold	Hold	Hold	Hold					
B-5/35'	Soil	"	5	"	1658		Hold	Hold	Hold	Hold					
B-5-GW	GW	"	5	7/2	0835-	↓	X	X	Hold						

Relinquished By:	Date/Time:	Received By:	Date/Time:	Turnaround Time: (Check)	
E. Tell	7/3/06 1635		7/3/06 1635	same day ____	72 hours ____
Relinquished By:	Date/Time:	Received By:	Date/Time:	24 hours ____	5 days ____
				48 hours ____	normal X
Relinquished By:	Date/Time:	Received in Lab By:	Date/Time:	Sample Integrity: (Check)	
				intact X	on ice 3.9/3.6

Note: By relinquishing samples to TestAmerica, client agrees to pay for the services requested on this chain of custody form and any additional analyses performed on this project. Payment for services is due within 30 days from the date of invoice. Sample(s) will be disposed of after 30 days.

DII

TestAmerica

THE LEADER IN ENVIRONMENTAL TESTING

CHAIN OF CUSTODY FORM

17461 Derian Ave., #100, Irvine, CA 92614 (949) 261-1022 FAX (949) 260-3297
1014 E. Cooley Dr., Suite A, Colton, CA 92324 (909) 370-4667 FAX (909) 370-1046
9830 South 51st St., Suite B-120, Phoenix, AZ 85044 (480) 785-0043 FAX (480) 785-0851
2520 E. Sunset Rd. #3, Las Vegas, NV 89120 (702) 798-3620 FAX (702) 798-3621

TAL-0013(1007)

Client Name/Address: Geologica Inc Newport Beach CA 92663

Project/PO Number: NPEC03 EKC Whittier Warehouse

Project Manager: Charles E Wechsler

Sampler:

Phone Number: 949 548 9348

Fax Number: 548 9358

Analysis Required

Sample Description	Sample Matrix	Container Type	# of Cont.	Sampling Date	Sampling Time	Preservatives	8260B - VOCs TPH-g GC/MS-SB	8015B - EFH	CAM 17 Metals	Soil pH						Special Instructions: 8260B + TPH-g + EFH 5 day TAT
B-6/5	Soil	4 VOAs + acetate tube	5	7/2	0945	Various	X	X	Hold	X						
B-6/10	Soil	"	5	7/2	0957	"	X	X	Hold	X						
B-6/15	Soil	"	5	7/2	1005	"	Hold	Hold	Hold	Hold						
B-6/20	Soil	"	5	7/2	1013	"	Hold	Hold	Hold	Hold						
~~B-6/~~ cow																
~~B-6/~~ cow																
~~B-6/~~ cow																

Relinquished By:	Date/Time:	Received By:	Date/Time:
[signature]	7/3/08 1635	[signature]	7/3/08 1635
Relinquished By:	Date/Time:	Received By:	Date/Time:
Relinquished By:	Date/Time:	Received in Lab By:	Date/Time:

Turnaround Time: (Check)
same day ____ 72 hours ____
24 hours ____ 5 days ____
48 hours ____ normal X

Sample Integrity: (Check)
intact X on ice 3.9/3.6

Note: By relinquishing samples to TestAmerica, client agrees to pay for the services requested on this chain of custody form and any additional analyses performed on this project. Payment for services is due within 30 days from the date of invoice. Sample(s) will be disposed of after 30 days.

TestAmerica

THE LEADER IN ENVIRONMENTAL TESTING

CHAIN OF CUSTODY FORM

17461 Derian Ave., #100, Irvine, CA 92614 (949) 261-1022 FAX (949) 260-3297
1014 E. Cooley Dr., Suite A, Colton, CA 92324 (909) 370-4667 FAX (909) 370-1046
9830 South 51st St., Suite B-120, Phoenix, AZ 85044 (480) 785-0043 FAX (480) 785-0851
2520 E. Sunset Rd. #3, Las Vegas, NV 89120 (702) 798-3620 FAX (702) 798-3621

TAL-0013(1007)

Client Name/Address: Geologica, Inc. Newport Beach, CA 92663

Project/PO Number: NPEC03 EKC Whittier Warehouse

Project Manager:

Sampler: Charles Wechsler

Phone Number: 949 548 9348

Fax Number: 548 9358

Sample Description	Sample Matrix	Container Type	# of Cont.	Sampling Date	Sampling Time	Preservatives	Analysis Required: 8260B - VOCs; TPH-g GC/MS-SB; 8015B - EFH; CAM 17 metals; Soil pH	Special Instructions
B-7/6	Soil	4 VOA+1 acetate	5	7/2	1027	Various	X X Hold X	VOCs/8260B 5 day TAT
B-7/10	Soil	"	5	"	1032	Various	X X Hold X	
B-7/15	Soil	"	5	"	1041	Various	Hold Hold Hold Hold	
B-7/20	Soil	"	5	"	1047	Various	Hold Hold Hold Hold	
~~B-7/~~		CEW						
~~B-7/~~		CEW						
~~B-7/~~		CEW						

Relinquished By:	Date/Time:	Received By:	Date/Time:	Turnaround Time: (Check)	
[signature]	7/3/08 1635	[signature]	7/3/08 1635	same day ____	72 hours ____
Relinquished By:	Date/Time:	~~Received By:~~	Date/Time:	24 hours ____	5 days ____
				48 hours ____	normal X
Relinquished By:	Date/Time:	Received in Lab By:	Date/Time:	Sample Integrity: (Check)	
				intact X	on ice 3.9/3.6 C

Note: By relinquishing samples to TestAmerica, client agrees to pay for the services requested on this chain of custody form and any additional analyses performed on this project. Payment for services is due within 30 days from the date of invoice. Sample(s) will be disposed of after 30 days.

TestAmerica

THE LEADER IN ENVIRONMENTAL TESTING

CHAIN OF CUSTODY FORM

17461 Derian Ave., #100, Irvine, CA 92614 (949) 261-1022 FAX (949) 260-3297
1014 E. Cooley Dr., Suite A, Colton, CA 92324 (909) 370-4667 FAX (909) 370-1046
9830 South 51st St., Suite B-120, Phoenix, AZ 85044 (480) 785-0043 FAX (480) 785-0851
2520 E. Sunset Rd. #3, Las Vegas, NV 89120 (702) 798-3620 FAX (702) 798-3621

TAL-0013(1007)

Client Name / Address: Geologica, Inc. Newport Beach, CA 92663

Project / PO Number: NPEC03 ENC Whittier Warehouse

Project Manager: Charles E Wechsler

Sampler:

Phone Number: 949 548 9348

Fax Number: 548 9358

Sample Description	Sample Matrix	Container Type	# of Cont.	Sampling Date	Sampling Time	Preservatives	Analysis Required: 8260B-VOCs TPH-g GC/MS-SB	8015B-EFH	CAM 17 Metals	Soil pH						Special Instructions
																8260B/VOCs 5 day TAT
B-8/5'	Soil	VOA + Acetate	5	7/2	1110	Various	X	X	Hold	X						
B-8/10'	Soil	"	5	7/2	1115 cew	"	X	X	Hold	X						1117
B-8/15'	Soil	"	5	7/2	1124	"	Hold	Hold	Hold	Hold						
B-8/20'	Soil	"	5	7/2	1127	"	Hold	Hold	Hold	Hold						
~~B-8/~~	cew															
~~B-8/~~	cew															
~~B-8/~~	cew															
~~B-8/~~	cew															
~~B-8/~~	cew															

Relinquished By:	Date / Time:	Received By:	Date / Time:	Turnaround Time: (Check)
Ew	7/3/08 1635		7/3/08 1635	same day ____ 72 hours ____
Relinquished By:	Date / Time:	Received By:	Date / Time:	24 hours ____ 5 days ____
				48 hours ____ normal X
Relinquished By:	Date / Time:	Received in Lab By:	Date / Time:	Sample Integrity: (Check)
				intact Y on ice 3.9/3.6

Note: By relinquishi ng samples to TestAmerica, client agrees to pay for the services requested on this chain of custody form and any additional analyses performed on this project. Payment for service s is due within 30 days from the date of invoice. Sample(s) will be disposed of after 30 days.

TestAmerica

THE LEADER IN ENVIRONMENTAL TESTING

17461 Derian Ave., #100, Irvine, CA 92614 (949) 261-1022 FAX (949) 260-3297
1014 E. Cooley Dr., Suite A, Colton, CA 92324 (909) 370-4667 FAX (909) 370-1046
9830 South 51st St., Suite B-120, Phoenix, AZ 85044 (480) 785-0043 FAX (480) 785-0851
2520 E. Sunset Rd. #3, Las Vegas, NV 89120 (702) 798-3620 FAX (702) 798-3621

CHAIN OF CUSTODY FORM

TAL-0013(1007)

Client Name/Address: Geologica, Inc Newport Beach, CA 92663

Project/PO Number: NPEC03 EKC Whittier Warehouse

Project Manager: Charles Wechsler

Sampler:

Phone Number: 949 548 9348

Fax Number: 548 9358

Analysis Required

Sample Description	Sample Matrix	Container Type	# of Cont.	Sampling Date	Sampling Time	Preservatives	8260B-VOCs TPH-g by GC/MS-SB	8015B-EFH	Nitrate, Nitrite Sulfate 300.0	Ammonia	Chromium 6010B	Silver 6010B	Cyanide 9014	Soil pH		Special Instructions: VOCs/8260B 5 day TAT
B-9/5'-7'	Soil	Various VOCs Acetate	5	7/2/08	1352	Various	X	X	X	X	X	X	X	X		Hold, Don't Analyze
B-9/10'	Soil	"	5	"	1357	X	X	X	X	X	X	X	X	X		Hold, Don't Analyze
B-9/15'	Soil	"	5	"	1404	X	Hold	Hold	Hold	Hold	Hold	Hold	Hold	Hold		
B-9/20'	Soil	"	5	"	1440	X	Hold	Hold	Hold	Hold	Hold	Hold	Hold	Hold		
B-9/25'	Soil	"	5	"	1523	X	Hold	Hold	Hold	Hold	Hold	Hold	Hold	Hold		
~~B-9/~~ cew																
~~B-9/~~ cew																
~~[illegible]~~	~~GW~~	~~Various~~	~~TQ~~			~~Various~~	~~X~~	~~X~~	~~X~~	~~X~~	~~X~~	~~X~~	~~X~~			none
B-9/2'-4'	Soil	Various	5	7/2/08	1344		Hold	Hold	Hold	Hold	Hold	Hold	Hold	Hold		

Relinquished By:	Date/Time:	Received By:	Date/Time:
[signature]	7/3/08 1635	[signature]	7/3/08 1635
Relinquished By:	Date/Time:	Received By:	Date/Time:
Relinquished By:	Date/Time:	Received in Lab By:	Date/Time:

Turnaround Time: (Check)
same day ____ 72 hours ____
24 hours ____ 5 days ____
48 hours ____ normal X

Sample Integrity: (Check)
intact X on ice 3.9/3.6

Note: By relinquishing samples to TestAmerica, client agrees to pay for the services requested on this chain of custody form and any additional analyses performed on this project. Payment for services is due within 30 days from the date of invoice. Sample(s) will be disposed of after 30 days.

TestAmerica

THE LEADER IN ENVIRONMENTAL TESTING

CHAIN OF CUSTODY FORM

17461 Derian Ave., #100, Irvine, CA 92614 (949) 261-1022 FAX (949) 260-3297
1014 E. Cooley Dr., Suite A, Colton, CA 92324 (909) 370-4667 FAX (909) 370-1046
9830 South 51st St., Suite B-120, Phoenix, AZ 85044 (480) 785-0043 FAX (480) 785-0851
2520 E. Sunset Rd. #3, Las Vegas, NV 89120 (702) 798-3620 FAX (702) 798-3621

TAL-0013(1007)

Client Name/Address: Geologica, Inc, Newport Beach, CA 92663

Project/PO Number: NPEC03 EKC Whittier Warehase

Project Manager: Charles E Wechsler

Phone Number: 949 548 9348

Sampler:

Fax Number: 548 9358

Sample Description	Sample Matrix	Container Type	# of Cont.	Sampling Date	Sampling Time	Preservatives	Analysis Required: 8260B-VOC TPH-g by GC/MS 8015B -EFH Nitrate, Nitrite Sulfate 300.0 Ammonia Chromium 6010B Silver 6010B Cyanide 9014 Soil pH	Special Instructions
B-10/5'	Soil	Various	5	7/3	919	Various	X X X X X X X X	8620 B-5 day TAT; Hold, Don't Analyze
B-10/10'	Soil	"	5	"	932	"	X X X X X X X X	Hold, Don't Analyze
B-10/15'	Soil	"	5	"	957	"	Hold Hold Hold Hold Hold Hold Hold Hold	
B-10/20'	Soil	"	5	"	1030	"	Hold Hold Hold Hold Hold Hold Hold Hold	
B-10/25'	Soil	"	5	"	1042	"	Hold Hold Hold Hold Hold Hold Hold Hold	
B-10/30'	Soil	"	5	"	1115	"	Hold Hold Hold Hold Hold Hold Hold Hold	
B-10/35'	Soil	"	5	"	1130	"	Hold Hold Hold Hold Hold Hold Hold Hold	
B-10-GW	GW	"	5	7/3	1340	"	X X X	

Relinquished By:	Date/Time:	Received By:	Date/Time:	Turnaround Time: (Check)	
Em Tall	7/3/08 1635		7/3/08 1635	same day ____	72 hours ____
Relinquished By:	Date/Time:	Received By:	Date/Time:	24 hours ____	5 days ____
				48 hours ____	normal X
Relinquished By:	Date/Time:	Received in Lab By:	Date/Time:	Sample Integrity: (Check)	
				intact Y	on ice 3.9/3.6

Note: By relinquishing samples to TestAmerica, client agrees to pay for the services requested on this chain of custody form and any additional analyses performed on this project. Payment for services is due within 30 days from the date of invoice. Sample(s) will be disposed of after 30 days.

TestAmerica
THE LEADER IN ENVIRONMENTAL TESTING

17461 Derian Avenue. Suite 100, Irvine, CA 92614 (949) 261-1022 Fax:(949) 260-3297

LABORATORY REPORT

Prepared For: Geologica
303 La Jolla Drive
Newport Beach, CA 92663
Attention: Charles Wechsler

Project: Eastman Kodak Company
NPEC03: EKC WHITTIER WAREHOUSE
Sampled: 07/02/08
Received: 08/06/08
Issued: 08/07/08 12:27

NELAP #01108CA California ELAP#1197 CSDLAC #10256

The results listed within this Laboratory Report pertain only to the samples tested in the laboratory. The analyses contained in this report were performed in accordance with the applicable certifications as noted. All soil samples are reported on a wet weight basis unless otherwise noted in the report. This Laboratory Report is confidential and is intended for the sole use of TestAmerica and its client. This report shall not be reproduced, except in full, without written permission from TestAmerica. The Chain(s) of Custody, 7 pages, are included and are an integral part of this report.
This entire report was reviewed and approved for release.

SAMPLE CROSS REFERENCE

LABORATORY ID	CLIENT ID	MATRIX
IRH0387-01	B-6/6'	Soil
IRH0387-02	B-6/10'	Soil
IRH0387-03	B-9/5'-7'	Soil
IRH0387-04	B-9/10'	Soil

Reviewed By:

TestAmerica Irvine

Sushmitha Reddy
Project Manager

TestAmerica
THE LEADER IN ENVIRONMENTAL TESTING

17461 Derian Avenue. Suite 100, Irvine, CA 92614 (949) 261-1022 Fax:(949) 260-3297

Geologica
303 La Jolla Drive
Newport Beach, CA 92663
Attention: Charles Wechsler

Project ID: Eastman Kodak Company
NPEC03: EKC WHITTIER WAREHOUSE
Report Number: IRH0387

Sampled: 07/02/08
Received: 08/06/08

METALS

Analyte	Method	Batch	Reporting Limit	Sample Result	Dilution Factor	Date Extracted	Date Analyzed	Data Qualifiers
Sample ID: IRH0387-01 (B-6/6' - Soil)				**Sampled: 07/02/08**				
Reporting Units: mg/kg								
Mercury	EPA 7471A	8H07062	0.020	**0.040**	1	8/7/2008	8/7/2008	H3
Sample ID: IRH0387-02 (B-6/10' - Soil)				**Sampled: 07/02/08**				
Reporting Units: mg/kg								
Mercury	EPA 7471A	8H07062	0.020	**0.036**	1	8/7/2008	8/7/2008	H3
Sample ID: IRH0387-03 (B-9/5'-7' - Soil)				**Sampled: 07/02/08**				
Reporting Units: mg/kg								
Mercury	EPA 7471A	8H07062	0.020	**0.096**	1	8/7/2008	8/7/2008	H3
Sample ID: IRH0387-04 (B-9/10' - Soil)				**Sampled: 07/02/08**				
Reporting Units: mg/kg								
Mercury	EPA 7471A	8H07062	0.020	**0.034**	1	8/7/2008	8/7/2008	H3

TestAmerica Irvine

Sushmitha Reddy
Project Manager

The results pertain only to the samples tested in the laboratory. This report shall not be reproduced, except in full, without written permission from TestAmerica.

TestAmerica
THE LEADER IN ENVIRONMENTAL TESTING

17461 Derian Avenue. Suite 100, Irvine, CA 92614 (949) 261-1022 Fax:(949) 260-3297

Geologica
303 La Jolla Drive
Newport Beach, CA 92663
Attention: Charles Wechsler

Project ID: Eastman Kodak Company
NPEC03: EKC WHITTIER WAREHOUSE
Report Number: IRH0387

Sampled: 07/02/08
Received: 08/06/08

METHOD BLANK/QC DATA

METALS

Analyte	Result	Reporting Limit	Units	Spike Level	Source Result	%REC	%REC Limits	RPD	RPD Limit	Data Qualifiers
Batch: 8H07062 Extracted: 08/07/08										
Blank Analyzed: 08/07/2008 (8H07062-BLK1)										
Mercury	ND	0.020	mg/kg							
LCS Analyzed: 08/07/2008 (8H07062-BS1)										
Mercury	0.871	0.020	mg/kg	0.800		109	85-120			
Matrix Spike Analyzed: 08/07/2008 (8H07062-MS1)					**Source: IRH0387-01**					
Mercury	0.886	0.020	mg/kg	0.800	0.0395	106	65-135			
Matrix Spike Dup Analyzed: 08/07/2008 (8H07062-MSD1)					**Source: IRH0387-01**					
Mercury	0.914	0.020	mg/kg	0.800	0.0395	109	65-135	3	20	

TestAmerica Irvine

Sushmitha Reddy
Project Manager

The results pertain only to the samples tested in the laboratory. This report shall not be reproduced, except in full, without written permission from TestAmerica.

TestAmerica
THE LEADER IN ENVIRONMENTAL TESTING

17461 Derian Avenue. Suite 100, Irvine, CA 92614 (949) 261-1022 Fax:(949) 260-3297

Geologica
303 La Jolla Drive
Newport Beach, CA 92663
Attention: Charles Wechsler

Project ID: Eastman Kodak Company
NPEC03: EKC WHITTIER WAREHOUSE
Report Number: IRH0387

Sampled: 07/02/08
Received: 08/06/08

DATA QUALIFIERS AND DEFINITIONS

H3 Sample was received and analyzed past holding time.

ND Analyte NOT DETECTED at or above the reporting limit or MDL, if MDL is specified.

RPD Relative Percent Difference

TestAmerica Irvine

Sushmitha Reddy
Project Manager

The results pertain only to the samples tested in the laboratory. This report shall not be reproduced, except in full, without written permission from TestAmerica.

TestAmerica
THE LEADER IN ENVIRONMENTAL TESTING

17461 Derian Avenue. Suite 100, Irvine, CA 92614 (949) 261-1022 Fax:(949) 260-3297

Geologica
303 La Jolla Drive
Newport Beach, CA 92663
Attention: Charles Wechsler

Project ID: Eastman Kodak Company
NPEC03: EKC WHITTIER WAREHOUSE
Report Number: IRH0387

Sampled: 07/02/08
Received: 08/06/08

Certification Summary

TestAmerica Irvine

Method	Matrix	Nelac	California
EPA 7471A	Soil	X	X

Nevada and NELAP provide analyte specific accreditations. Analyte specific information for TestAmerica may be obtained by contacting the laboratory or visiting our website at www.testamericainc.com

TestAmerica Irvine

Sushmitha Reddy
Project Manager

The results pertain only to the samples tested in the laboratory. This report shall not be reproduced, except in full, without written permission from TestAmerica.

Del Mar Analytical

2852 Alton Ave., Irvine, CA 92606 (949) 261-1022 FAX (949) 261-1228
1014 E. Cooley Dr., Suite A, Colton, CA 92324 (909) 370-4667 FAX (909) 370-1046
9484 Chesapeake Dr., Suite 805, San Diego, CA 92123 (858) 505-8596 FAX (858) 505-9689
9830 South 51st St., Suite B-120, Phoenix, AZ 85044 (480) 785-0043 FAX (480) 785-0851
2520 E. Sunset Rd. #3, Las Vegas, NV 89120 (702) 798-3620 FAX (702) 798-3621

IRH0387

ADDITIONAL ANALYSIS REQUEST FORM

Today's Date: 8/6 Del Mar Analytical Project Manager: [illegible]

Request via: ✓ telephone ____ chain of custody form ____ fax transmission ____ E-mail ____ other

Client: Geologica Contact: Charles W

Project: IRG0312

Date Sampled: ____ Date Received: ____

Status: ____ in progress ✓ completed ____ received today ____ received yesterday ____ on hold ____ other

SAMPLE NUMBER	SAMPLE DESCRIPTION	ANALYSIS REQUESTED	SPECIAL REQUIREMENTS
IRG0312-09	B-6/6'	Hg	
↓ 10	B-6/10'	↓	
↓ 21	B-9/5'-7'	↓	
↓ 22	B-9/10'	↓	

Before Noon tomorrow

New workorder

AP 1835 8/04/02

TURNAROUND STATUS: ____ Same Day ✓ 24hr ____ 48hr ____ 3days

____ 5days ____ Standard ____ No Rush Charge

g:\dmai\misc\forms\add-req.doc

TestAmerica

THE LEADER IN ENVIRONMENTAL TESTING

CHAIN OF CUSTODY FORM

17461 Derian Ave., #100, Irvine, CA 92614 (949) 261-1022 FAX (949) 260-3297
1014 E. Cooley Dr., Suite A, Colton, CA 92324 (909) 370-4667 FAX (909) 370-1046
9830 South 51st St., Suite B-120, Phoenix, AZ 85044 (480) 785-0043 FAX (480) 785-0851
2520 E. Sunset Rd. #3, Las Vegas, NV 89120 (702) 798-3620 FAX (702) 798-3621

IRG0312

TAL-0013(1007)

Client Name/Address: Geologica, Inc. Newport Beach, CA 92663

Project/PO Number: NPEC03: Ekc Whittier Warehouse

Project Manager:

Sampler: Charles Wechsler

Phone Number: 949 548 9348

Fax Number: 548 9358

Analysis Required: 8260B - VOCs TPH-g GC/MS-SB; 8015B - EFH; CAM 17 Metals; Soil pH; 8260B 5 day TAT

Sample Description	Sample Matrix	Container Type	# of Cont.	Sampling Date	Sampling Time	Preservatives	8260B - VOCs TPH-g GC/MS-SB	8015B - EFH	CAM 17 Metals	Soil pH						Special Instructions
B-5/5'	Soil	Various	5	7/1	1510	Various	X	X	Hold	X						
B-5/10'	Soil	"	5	"	1515		X	X	Hold	X						
B-5/15'	Soil	"	5	"	1525		Hold	Hold	Hold	Hold						
B-5/20'	Soil	"	5	"	1537		Hold	Hold	Hold	Hold						
B-5/25'	Soil	"	5	"	1600		Hold	Hold	Hold	Hold						
B-5/30'	Soil	"	5	"	1607		Hold	Hold	Hold	Hold						
B-5/35'	Soil	"	5	"	1658		Hold	Hold	Hold	Hold						
B-5-GW	GW	"	5	7/2	0835-		X	X	~~Hold~~							

Relinquished By: [signature] Date/Time: 7/3/08 1635

Received By: [signature] Date/Time: 7/3/06 1635

Relinquished By: Date/Time:

Received By: Date/Time:

Relinquished By: Date/Time:

Received in Lab By: Date/Time:

Turnaround Time: (Check)
same day ____ 72 hours ____
24 hours ____ 5 days ____
48 hours ____ normal X

Sample Integrity: (Check)
intact X on ice 3.9/3.6

Note: By relinquishing samples to TestAmerica, client agrees to pay for the services requested on this chain of custody form and any additional analyses performed on this project. Payment for services is due within 30 days from the date of invoice. Sample(s) will be disposed of after 30 days.

011

TestAmerica

THE LEADER IN ENVIRONMENTAL TESTING

CHAIN OF CUSTODY FORM

17461 Derian Ave., #100, Irvine, CA 92614 (949) 261-1022 FAX (949) 260-3297
1014 E. Cooley Dr., Suite A, Colton, CA 92324 (909) 370-4667 FAX (909) 370-1046
9830 South 51st St., Suite B-120, Phoenix, AZ 85044 (480) 785-0043 FAX (480) 785-0851
2520 E. Sunset Rd. #3, Las Vegas, NV 89120 (702) 798-3620 FAX (702) 798-3621

TAL-0013(1007)

Client Name/Address: Geologica Inc Newport Beach CA 92663

Project/PO Number: NPEC03 EKC Whittier Warehouse

Project Manager: Charles E Wechsler

Sampler:

Phone Number: 949 548 9348

Fax Number: 548 9358

Sample Description	Sample Matrix	Container Type	# of Cont.	Sampling Date	Sampling Time	Preservatives	8260B - VOCs TPH-g GC/MS-SB	8015B-EFH	CAM 17 Metals	Soil pH						Special Instructions
B-6/5	Soil	4 voas + acetate liner	5	7/2	0945	Various	X	X	Hold	X						8260B+ TPH-g+EFH 5 day TAT
B-6/10	Soil	"	5	7/2	0957	"	X	X	Hold	X						
B-6/15	Soil	"	5	7/2	1005	"	Hold	Hold	Hold	Hold						
B-6/20	Soil	"	5	7/2	1013	"	Hold	Hold	Hold	Hold						
~~B-6/ COC~~																
~~B-6/ COC~~																
~~B-6/ COC~~																

Analysis Required

Relinquished By:	Date/Time:	Received By:	Date/Time:	Turnaround Time: (Check)	
[signature]	7/3/08 1635	[signature]	7/3/08 1635	same day ____	72 hours ____
Relinquished By:	Date/Time:	Received By:	Date/Time:	24 hours ____	5 days ____
				48 hours ____	normal X
Relinquished By:	Date/Time:	Received in Lab By:	Date/Time:	Sample Integrity: (Check) intact Y	on ice 3.9/3.6°

Note: By relinquishing samples to TestAmerica, client agrees to pay for the services requested on this chain of custody form and any additional analyses performed on this project. Payment for services is due within 30 days from the date of invoice. Sample(s) will be disposed of after 30 days.

TestAmerica

THE LEADER IN ENVIRONMENTAL TESTING

CHAIN OF CUSTODY FORM

17461 Derian Ave., #100, Irvine, CA 92614 (949) 261-1022 FAX (949) 260-3297
1014 E. Cooley Dr., Suite A, Colton, CA 92324 (909) 370-4667 FAX (909) 370-1046
9830 South 51st St., Suite B-120, Phoenix, AZ 85044 (480) 785-0043 FAX (480) 785-0851
2520 E. Sunset Rd. #3, Las Vegas, NV 69120 (702) 798-3620 FAX (702) 798-3621

TAL-0013(1007)

Client Name/Address: Geologica, Inc. Newport Beach, CA 92663

Project/PO Number: NPEC03 Ekc Whittier Warehouse

Project Manager:

Sampler: Charles Wechsler

Phone Number: 949 548 9348

Fax Number: 548 9358

Analysis Required: VOCs/8260B 5 day TAT

Sample Description	Sample Matrix	Container Type	# of Cont.	Sampling Date	Sampling Time	Preservatives	8260B-VOCs TPH-g GC/MS-SB	8015B-EFH	CAM 17 metals	Soil pH						Special Instructions
B-7/6	Soil	4 VOAs + acetate	5	7/2	1027	Various	X	X	Hold	X						
B-7/10	Soil	"	5	"	1032	Various	X	X	Hold	X						
B-7/15	Soil	"	5	"	1041	Various	Hold	Hold	Hold	Hold						
B-7/20	Soil	"	5	"	1047	Various	Hold	Hold	Hold	Hold						
~~B-7/~~ cew																
~~B-7/~~ cew																
~~B-7/~~ cew																

Relinquished By:	Date/Time:	Received By:	Date/Time:
[signature]	7/3/08 1635	[signature]	7/3/08 1635
Relinquished By:	Date/Time:	Received By:	Date/Time:
Relinquished By:	Date/Time:	Received in Lab By:	Date/Time:

Turnaround Time: (Check)
same day ____ 72 hours ____
24 hours ____ 5 days ____
48 hours ____ normal X

Sample Integrity: (Check)
intact X on ice 3.9/3.6 C

Note: By relinquishing samples to TestAmerica, client agrees to pay for the services requested on this chain of custody form and any additional analyses performed on this project. Payment for services is due within 30 days from the date of invoice. Sample(s) will be disposed of after 30 days.

TestAmerica

THE LEADER IN ENVIRONMENTAL TESTING

CHAIN OF CUSTODY FORM

17461 Derian Ave., #100, Irvine, CA 92614 (949) 261-1022 FAX (949) 260-3297
1014 E. Cooley Dr., Suite A, Colton, CA 92324 (909) 370-4667 FAX (909) 370-1046
9830 South 51st St., Suite B-120, Phoenix, AZ 85044 (480) 785-0043 FAX (480) 785-0851
2520 E. Sunset Rd. #3, Las Vegas, NV 89120 (702) 798-3820 FAX (702) 798-3621

TAL-0013(1007)

Client Name/Address: Geologica, Inc. Newport Beach, CA 92663

Project/PO Number: NPEC03 EKC Whittier Warehouse

Project Manager: Charles E Wechsler

Sampler:

Phone Number: 949 548 9348

Fax Number: 548 9358

Analysis Required: 8260B-VOCs TPH-g GC/MS-SB; 8015B-EFH; CAM 17 Metals; Soil pH; 8260B/VOCs 5 day TAT

Sample Description	Sample Matrix	Container Type	# of Cont.	Sampling Date	Sampling Time	Preservatives	8260B-VOCs TPH-g GC/MS-SB	8015B-EFH	CAM 17 Metals	Soil pH						Special Instructions
B-8/5'	Soil	VOAs+ acetate	5	7/2	1110	Various	X	X	Hold	X						
B-8/10'	Soil	"	5	7/2	1117 cew	"	X	X	Hold	X						1117
B-8/15'	Soil	"	5	7/2	1124	"	Hold	Hold	Hold	Hold						
B-8/20'	Soil	"	5	7/2	1127	"	Hold	Hold	Hold	Hold						
~~B-8/~~ cew																
~~B-8/~~ cew																
~~B-8/~~ cew																
~~B-8/~~ cew																
~~B-8/~~ cew																

Relinquished By:	Date/Time:	Received By:	Date/Time:	Turnaround Time: (Check)
[signature]	7/3/08 1625	[signature]	7/3/08 1635	same day ___ 72 hours ___
Relinquished By:	Date/Time:	Received By:	Date/Time:	24 hours ___ 5 days ___
				48 hours ___ normal X
Relinquished By:	Date/Time:	Received in Lab By:	Date/Time:	Sample Integrity: (Check) intact X on ice 3.9/3.6

Note: By relinquishing samples to TestAmerica, client agrees to pay for the services requested on this chain of custody form and any additional analyses performed on this project. Payment for services is due within 30 days from the date of invoice. Sample(s) will be disposed of after 30 days.

TestAmerica

THE LEADER IN ENVIRONMENTAL TESTING

CHAIN OF CUSTODY FORM

17461 Derian Ave., #100, Irvine, CA 92614 (949) 261-1022 FAX (949) 260-3297
1014 E. Cooley Dr., Suite A, Colton, CA 92324 (909) 370-4667 FAX (909) 370-1046
9830 South 51st St., Suite B-120, Phoenix, AZ 85044 (480) 785-0043 FAX (480) 785-0851
2520 E. Sunset Rd. #3, Las Vegas, NV 89120 (702) 798-3620 FAX (702) 798-3621

TAL-0013(1007)

Client Name/Address: Geologica, Inc Newport Beach, CA 92663

Project/PO Number: NPEC03 EKC Whittier Warehouse

Project Manager: Charles Wechsler

Sampler:

Phone Number: 949 548 9348

Fax Number: 548 9358

Analysis Required

Sample Description	Sample Matrix	Container Type	# of Cont.	Sampling Date	Sampling Time	Preservatives	8260B-VOCs TPH-g by GC/MS-SB	8015B-EFH	Nitrate, Nitrite Sulfate 300.0	Ammonia	Chromium 6010B	Silver 6010B	Cyanide 9014	Soil pH		VOCs/8260B 5 day TAT Special Instructions
B-9/5'-7'	Soil	Various Acetate	5	7/2/08	1352	Various	X	X	X	X	X	X	X	X		Hold, Don't Analyze
B-9/10'	Soil	"	5	"	1357	X	X	X	X	X	X	X	X	X		Hold, Don't Analyze
B-9/15'	Soil	"	5	"	1404	X	Hold	Hold	Hold	Hold	Hold	Hold	Hold	Hold		
B-9/20'	Soil	"	5	"	1440	X	Hold	Hold	Hold	Hold	Hold	Hold	Hold	Hold		
B-9/25'	Soil	"	5	"	1523	X	Hold	Hold	Hold	Hold	Hold	Hold	Hold	Hold		
~~B-9/~~ cow																
~~B-9/~~ cow																
~~[illegible]~~	~~GW~~	~~Various~~	~~TQ~~			~~Various~~	~~X~~	~~X~~	~~X~~	~~X~~	~~X~~	~~X~~	~~X~~			none
B-9/2'-4'	Soil	Various	5	7/2/08	1344		Hold	Hold	Hold	Hold	Hold	Hold	Hold	Hold		

Relinquished By:	Date/Time:	Received By:	Date/Time:
[signature]	7/3/08 1635	[signature]	7/3/08 1635
Relinquished By:	Date/Time:	Received By:	Date/Time:
Relinquished By:	Date/Time:	Received in Lab By:	Date/Time:

Turnaround Time: (Check)
same day ____ 72 hours ____
24 hours ____ 5 days ____
48 hours ____ normal X

Sample Integrity: (Check)
intact X on ice 3.9/3.6

Note: By relinquishing samples to TestAmerica, client agrees to pay for the services requested on this chain of custody form and any additional analyses performed on this project. Payment for services is due within 30 days from the date of invoice. Sample(s) will be disposed of after 30 days.

TestAmerica

THE LEADER IN ENVIRONMENTAL TESTING

CHAIN OF CUSTODY FORM

17461 Derian Ave., #100, Irvine, CA 92614 (949) 281-1022 FAX (949) 260-3297
1014 E. Cooley Dr., Suite A, Colton, CA 92324 (909) 370-4667 FAX (909) 370-1046
9830 South 51st St., Suite B-120, Phoenix, AZ 85044 (480) 785-0043 FAX (480) 785-0851
2520 E. Sunset Rd. #3, Las Vegas, NV 89120 (702) 798-3620 FAX (702) 798-3621

TAL-0013(1007)

Client Name/Address: Geologica, Inc, Newport Beach, CA 92663

Project/PO Number: NPEC03 Ekc Whittier Warehouse

Project Manager: Charles E Wechsler

Phone Number: 949 548 9348

Sampler:

Fax Number: 548 9358

Analysis Required: 8260B-VOC; TPH-g by GC/MS; 8015B-EFH; Nitrate, Nitrite Sulfate 300.0; Ammonia; Chromium 6010B; Silver 6010B; Cyanide 9014; Soil pH; 8620 B-5 day TAT

Sample Description	Sample Matrix	Container Type	# of Cont.	Sampling Date	Sampling Time	Preservatives	Special Instructions
B-10/5'	Soil	Various	5	7/3	919	Various	Hold, Don't Analyze
B-10/10'	Soil	"	5	"	932	"	Hold, Don't Analyze
B-10/15'	Soil	"	5	"	957	"	
B-10/20'	Soil	"	5	"	1030	"	
B-10/25'	Soil	"	5	"	1042	"	
B-10/30'	Soil	"	5	"	1115	"	
B-10/35'	Soil	"	5	"	1130	"	
B-10-GW	GW	"	5	7/3	1340	"	

Relinquished By:	Date/Time:	Received By:	Date/Time:	Turnaround Time: (Check)	
	7/3/08 1635		7/3/08 1635	same day ____	72 hours ____
Relinquished By:	Date/Time:	Received By:	Date/Time:	24 hours ____	5 days ____
				48 hours ____	normal X
Relinquished By:	Date/Time:	Received in Lab By:	Date/Time:	Sample Integrity: (Check)	
				intact Y	on ice 3.9/3.6

Note: By relinquishing samples to TestAmerica, client agrees to pay for the services requested on this chain of custody form and any additional analyses performed on this project. Payment for services is due within 30 days from the date of invoice. Sample(s) will be disposed of after 30 days.

geologica
564 Howard Street, Suite 100
San Francisco, CA 94106

This Page Left Intentionally Blank

geologica

Closure Report
Exterior Clarifier and Associated Interior Drain

Eastman Kodak Company
Western Zone Warehouse
12100 Rivera Road
Whittier, California 90606

Submitted to:

NPEC, Inc.
November 2008

Prepared by:

GEOLOGICA, Inc.

564 Howard Avenue, Suite 100
San Francisco, California 94105
Phone: (415) 597-7888
Fax: (415) 597-7880

geologica

Innovative Strategies for Managing Environmental Liability

November 15, 2008

NPEC, Inc.
3800 Dewey Avenue, #317
Rochester, New York 14616-2579

Attention: Mr. Joseph Gabriel

RE: **Closure Report**
Exterior Clarifier and Associated Interior Drain
Eastman Kodak Company
Western Zone Warehouse
12100 Rivera Road
Whittier, California 90606

Dear Mr. Gabriel:

GEOLOGICA, Inc. ("GEOLOGICA") is pleased to present this report describing closure activities for the Exterior Clarifier and associated Interior Drain at the Eastman Kodak Company ("Kodak") Western Zone Warehouse in Whittier, California. The purpose of the scope of work developed by GEOLOGICA and NPEC, Inc. was to decommission the Exterior Clarifier and associated Interior Drain, formerly used for the permitted discharge of certain photochemicals, in conjunction with the transfer of site operations to Ryder System, Inc. and at the request of the property owner (identified as CLPF Whittier Industrial, LP).

We have enjoyed working with you on this project and appreciate the opportunity to be of service. Should you have any questions, please do not hesitate to contact us at (949) 548-9348 or (415) 597-7883.

Very truly yours,

GEOLOGICA, Inc.

Charles E. Wechsler
Principal

Brian F. Aubry, R.G., C.E.G., C.Hg.
Principal

564 Howard Street, Suite 100
San Francisco, California 94105
Phone: (415) 597-7888 ~ Fax: (415) 597-7880

info@geologica.net
www.geologica.net

Closure Report
Exterior Clarifier and Associated Interior Drain

Eastman Kodak Company
Western Zone Warehouse
12100 Rivera Road
Whittier, California 90606

Prepared for:

NPEC, Inc.

Prepared by:
GEOLOGICA, Inc.

564 Howard Street, Suite 100
San Francisco, California 94105
Phone: (415) 597-7888
Fax: (415) 597-7880

November 2008

Table of Contents

Section **Page**

1.0 INTRODUCTION 1
1.1 SITE DESCRIPTION 1
1.2 GENERAL SITE HISTORY 1
1.3 EXTERIOR CLARIFIER 2
2.0 PURPOSE AND WORK PERFORMED 2
2.1 GOVERNMENT AGENCY COMMUNICATIONS AND PERMITTING 2
2.2 PRELIMINARY SITE ACTIVITIES 3
2.3 PRE-CLOSURE SOIL AND GROUNDWATER SAMPLING 3
2.4 PRE-EXCAVATION CLOSURE ACTIVITIES 4
2.5 INITIAL EXCAVATION ACTIVITIES 4
2.6 SUBSEQUENT EXCAVATION ACTIVITIES 4
2.7 INTERIOR DRAIN EXCAVATION AND EXIT SOIL SAMPLING 5
3.0 SOIL AND GROUNDWATER CRITERIA AND ANALYTICAL TESTING FINDINGS 5
3.1 SOIL AND GROUNDWATER CONDITIONS 5
3.2 PRE-CLOSURE INVESTIGATION - SOIL ANALYTICAL TESTING FINDINGS 5
3.3 PRE-CLOSURE INVESTIGATION - GROUNDWATER ANALYTICAL TESTING FINDINGS 6
3.4 POST-EXCAVATION SOIL EXIT SAMPLING ANALYTICAL TESTING FINDINGS - EXTERIOR CLARIFIER AND INTERIOR DRAIN AREAS 7
4.0 KEY FINDINGS AND CONCLUSIONS 7
4.1 DECOMMISSIONING 7
4.2 CHARACTERIZATION 8
4.3 SOILS 8
4.4 GROUNDWATER 8
5.0 REFERENCES 9

Table of Contents *(continued)*

TABLES

1 Summary of Pre-Closure Soil Sampling Data

2 Summary of Pre-Excavation Groundwater Sampling Data

3 Summary of Post-Excavation Exit Soil Sampling Data

FIGURES

1 Site Location Map

2 Site Layout Map

3 Former Exterior Clarifier and Interior Drain Sampling Locations and Extent of Excavation

APPENDICES

A Project Photographs

B Agency Correspondence

C Soil Boring Logs

D Compaction Report

E Analytical Laboratory Reports

F Waste Manifests

CLOSURE REPORT
EXTERIOR CLARIFIER AND ASSOCIATED INTERIOR DRAIN
EASTMAN KODAK COMPANY WESTERN ZONE WAREHOUSE
12100 RIVERA ROAD
WHITTIER, CALIFORNIA 90606

1.0 INTRODUCTION

GEOLOGICA, Inc. ("GEOLOGICA") is pleased to submit this report summarizing closure activities for the Exterior Clarifier and associated Interior Drain at the Eastman Kodak Company ("Kodak") Western Zone Warehouse located at 12100 Rivera Road, Whittier, California ("site," "subject property," or "property"), as shown in **Figure 1**. The purpose of the scope of work developed by GEOLOGICA and NPEC, Inc. was to decommission the Exterior Clarifier and associated Interior Drain, formerly used for the permitted discharge of certain photochemicals, in conjunction with the transfer of site operations to Ryder System, Inc. and at the request of the property owner (identified as CLPF Whittier Industrial, LP). Decommissioning activities included: 1) preliminary subsurface soil and groundwater sampling; 2) physical removal of the Exterior Clarifier and associated Interior Drain; 3) excavation "exit" soil sampling; and, 4) excavation backfilling and surface refinishing.

1.1 SITE DESCRIPTION

The subject property includes a single-story, approximately 218,000-square-foot building and a 7,000-square-foot parking area located in a principally commercial and industrial area of Whittier, California (**Figure 2**). The site building, generally known as the *Office and Distribution Center*, also referred to as the Warehouse Building, was constructed as, and is still used as, a regional distribution center for Kodak finished products for the western United States. The facility handles approximately 60–70% consumer goods and the remainder professional and medical products, including: one-time use cameras, film, photochemicals, limited photographic equipment, anesthetics, and dental x-ray film. The facility incorporates an "automated" warehouse to handle stored, shipped and received goods. The facility employs approximately 50 individuals twelve hours/day, five days/week.

1.2 GENERAL SITE HISTORY

Prior to site development for its current use, the subject property appears to have been used for agricultural purposes from at least 1928 through the site's first reported development by Kodak in 1959, when the Office and Distribution Center was constructed. Kodak appears to have leased at least a portion of the property to the City of Whittier in 1964. Site buildings and configurations have changed over time. A small Technical Building was built in 1959, along with the original Warehouse Building, which now comprises the northeastern portion of the

current Office and Distribution Center. The Distribution/Office Building was expanded several times, reportedly most recently in 1985. Another small Marketing Building was constructed in 1975. A small Flammable Storage Building was added in 1985. The northern portion of the building was used for hazardous materials storage; the southern portion was reportedly leased to a plastics recycling company. The Technical Building, Marketing Building, and Flammable Storage Building were demolished in approximately 1999. Kodak sold the subject property to Pacific Gulf Properties Inc. (Pacific Gulf) in 1998 and leased back the facility from Pacific Gulf. The property was subsequently sold by Pacific Gulf. The current property owner is CLPF Whittier Industrial, LP. Kodak leased the facility from CPLF until 2007, when the lease was assigned to Ryder.

1.3 EXTERIOR CLARIFIER

The Exterior Clarifier that is the subject of this report was located near the exterior southwest corner of the building (**Figure 2**). The Exterior Clarifier was of concrete construction with a fiberglass and resin lining. This unit was permitted by the Los Angeles County Sanitation District (LACSD) to discharge certain materials to the sanitary sewer, including out-of-specification and other photochemicals.

Permitted materials were manually discharged via a sink into the interior floor drain (Interior Drain) located in the hazardous waste storage area in the southwest building interior. The liquids were routed under the concrete "landing" directly outside the building, adjacent to the Interior Drain. The line discharged into an aboveground PVC weir structure (installed subsequent to the initial clarifier installation), and then into the first chamber of the subsurface clarifier. Liquids were automatically monitored and pH adjusted via lines connected to the Exterior Clarifier. Liquids were directed through the three downstream chambers, then exited into the sanitary sewer near the west end.

This clarifier was decommissioned and subsequently removed during July and August 2008, as described below in **Section 2.0** and shown in **Appendix A**.

2.0 PURPOSE AND WORK PERFORMED

The scope of work was developed by GEOLOGICA and NPEC in conjunction with the transfer of site operations to Ryder and at the request of the property owner and property owner's environmental consultant. Deviations from the Work Plan due to the field conditions encountered are described in the applicable sections below.

2.1 GOVERNMENT AGENCY COMMUNICATIONS AND PERMITTING

GEOLOGICA submitted letters to the Los Angeles County Sewer District (LACSD) Industrial Waste Section and the Los Angeles County Department of Public Works (LACDPW) Environmental Programs. These agencies reported by telephone, but would not provide written confirmation that:

(1) No specific permits are required for removal of the clarifier;

(2) There are no minimum or specific, soil or groundwater sampling requirements for clarifier closures;

(3) The LACSD Industrial Waste Section will "close out" the permit after receiving a brief letter describing the closure and photograph of the capped sewer line; and,

(4) There is no requirement for submittal of closure documentation to the County of Los Angeles Department of Public Works (LACDPW) Environmental Programs Division.

The LACSD Industrial Waste Section and LACPDW confirmed via telephone (1), (2), and (3) above. These agencies stated no written confirmation would be provided. Agency-related correspondence is reproduced in **Appendix B**.

Consequently, a decision was made to decommission the clarifier following generalized procedures for closure of an underground storage tank (UST).

2.2 PRELIMINARY SITE ACTIVITIES

The following measures were taken to assess the presence of subsurface utilities prior to the commencement of excavation and subsurface sampling activities: GEOLOGICA coordinated with site personnel for site access; mark-out of excavation/sampling locations; and, review of available as-built plans; Underground Services Alert of Southern California was notified; and a commercial firm was engaged to locate and "clear" the clarifier location, as possible, using line tracing and geophysical equipment.

2.3 PRE-CLOSURE SOIL AND GROUNDWATER SAMPLING

As described in the Work Plan, a total of three direct-push soil borings were drilled in locations adjacent to the former Exterior Clarifier on June 30, 2008 (refer to attached **Figure 2** and **Figure 3**). Soil Borings were drilled with a direct-push, truck-mounted drilling rig. Soil samples were collected for borehole logging purposes and analytical testing in single use, two-foot long, one-inch diameter, acetate tubes. Boring logs are included in **Appendix C**. Cleaned and dedicated downhole tooling was used to drill each of the soil borings. No on-site decontamination of sampling equipment was required. Soil samples were collected at five-foot intervals to a maximum depth of 35 feet bgs in Soil Boring B-1 and 30 feet in Soil Boring B-3. Soil Boring B-2 was drilled to a depth of five feet bgs using a hand auger to evaluate potential subsurface obstructions tentatively identified during the subsurface utility survey. Soil samples were collected for lithological logging only. Soil Boring B-2 was then advanced to 42 feet below ground surface (bgs) for collection of a groundwater sample only. Soil samples from Borings B-1 and B-3 were generally analyzed for: Total Petroleum Hydrocarbons as Volatile Fuel Hydrocarbons (TPH-VFH); Total Petroleum Hydrocarbons as Extractable Fuel Hydrocarbons (TPH-EFH); Volatile Organic Compounds (VOCs); cadmium; chromium; mercury; silver; cyanide; nitrate; nitrite; sulfate; ammonia; and, pH.

Two "grab" groundwater samples were collected: one from Boring B-1 and one from Soil Boring B-2. A grab groundwater sample could not be collected from Soil Boring B-3 due to the underlying, tight, silty-clay and clayey silt soils (insufficient water-production). Groundwater samples were collected through pre-cleaned one inch diameter GeoProbe-style steel casing

equipped with a two-foot long retractable screen section (clean screen section for each groundwater sample). "Grab" groundwater samples were collected by hand-raising and lowering a dedicated length of plastic tubing fitted with a dedicated stainless steel check valve.

Analytical results for the soil and groundwater testing are discussed in **Section 3.0** of this report.

2.4 PRE-EXCAVATION CLOSURE ACTIVITIES

Residual liquids from the associated weir were removed and containerized prior to the physical removal of the structure; no residual solids were encountered. Based on GEOLOGICA communications with the property owner's environmental consultant, the approximately 1,100 gallons of residual liquids from the weir structure and from the four-stage clarifier were subsequently discharged through the existing permitted sanitary sewer connection. The clarifier was subsequently pressure-washed / triple-rinsed with a water and "Simple Green" detergent mix, and the wash water discharged to the existing sewer connection.

2.5 INITIAL EXCAVATION ACTIVITIES

Exterior Clarifier excavation activities were conducted from August 4 to 7, 2008. The overlying concrete ground-surface was perforated using a hoe-ram and removed to expose the top of the clarifier. (Refer to **Appendix A** for project images, Plates 1 - 30). The clarifier was subsequently excavated and removed from the subsurface. The clarifier was inspected after removal, and appeared to be in good condition. The clarifier was a fiberglass vessel consisting of four interconnected chambers, and encased in approximately six-inches of concrete. No significant holes or other breaches were identified. The clarifier vessel and the concrete over-cladding were removed off-site for disposal as construction and debris waste. At the time, the excavation measured approximately 9 feet wide by 15 feet long and six feet deep.

Two previously unidentified pipes were exposed after removal of the clarifier. A two-inch pipe was observed exiting from the adjacent concrete "landing," outside the former hazardous waste storage area immediately inside the building. This two-inch pipe was observed to continue around the north side of the clarifier, but abruptly ended. This pipe was later determined to connect to a two-inch pipe located in the Interior Drain Area, which was connected to a roof vent. This pipe is considered most likely a former vent line.

A four-inch pipe stub, also originating from the "landing" was observed attached to a surface cleanout, but was not connected to the clarifier. This four-inch stub was later determined to be the historical discharge line into the clarifier, which was replaced when the weir structure was added to the system. The clarifier excavation was extended an additional three feet to the west and one foot to the east to uncover the clarifier's sewer connection and evaluate the two previously unknown pipes identified during the clarifier removal described above.

2.6 SUBSEQUENT EXCAVATION ACTIVITIES

A total of six soil post-excavation, confirmatory samples ("exit samples") were collected: two from the bottom of the excavation and one from each of the four sidewalls (**Figure 3)**. The soil samples were generally analyzed for: TPH-VFH; TPH-EFH; VOCs; cadmium; chromium; mercury; silver; cyanide; nitrate; nitrite; sulfate; ammonia; and, pH.

Based on the results of the analytical testing of the exit soil samples, described in **Section 3.0**, the excavation was extended approximately one foot to the south, to remove low-level TPH-impacted soils to the furthest extent possible (adjacent to the walk-up ramp).

After the sewer line was capped, the excavation was backfilled and compacted. The surface was finished with four-inch thick, rebar-reinforced concrete. A compaction report is provided in **Appendix D**.

2.7 INTERIOR DRAIN EXCAVATION AND EXIT SOIL SAMPLING

On August 26, 2008, the building Interior Drain area tile and concrete floor surface were removed using a concrete saw, jackhammer, and hand tools, and stockpiled for off-site transportation and disposal (**Appendix A**, Photographs 1 - 12). Exposed soil was removed by hand tools to a depth of approximately two feet deep. Four pipes were observed in the excavated area. The first pipe was capped and appeared to be the "original" drainpipe that discharged to the clarifier prior to the installation of the weir structure. Two of the pipes were determined to be vent lines leading to the subject property roof. The fourth pipe was determined to be the pipe that drained to the weir structure while the clarifier was active. The pipes were each cut and capped.

Two soil "exit" samples were collected using a hand auger from depths of approximately 36 inches and 52 inches (one boring, two sample intervals) beneath the exposed drain pipes (**Figure 3)**. Deeper samples could not be collected due to the apparent presence of a concrete slab or other significant obstruction at approximately 54 inches below the floor surface. The soil samples were tested for: TPH-VFH; TPH-EFH; VOCs; cadmium; chromium; mercury; silver; cyanide; nitrate; nitrite; sulfate; ammonia; and, pH.

The Interior Drain area was subsequently backfilled with clean fill and hand compacted. The floor was then refinished with approximately four-inch thick rebar-reinforced concrete.

3.0 SOIL AND GROUNDWATER CRITERIA AND ANALYTICAL TESTING FINDINGS

Soil sample analytical data were compared to potentially applicable: (1) USEPA Region 9 Preliminary Remediation Goals (PRGs); (2) Maximum Soil Screening Levels for TPH and BTEX above Drinking Water Aquifers, as listed in the LARWQCB's 1996 Interim Site Assessment & Cleanup Guidebook (1996 Guidebook); and, (3) California Human Health Screening Levels (CHHSLs).

3.1 SOIL AND GROUNDWATER CONDITIONS

Soils encountered generally consisted of tight fine sands with varying amounts of silt and clay. Several borings contained stratigraphic sections comprising clayey-silts. Groundwater was encountered at approximately 30 feet bgs. Refer to the **Soil Boring Logs** provided in **Appendix C**.

3.2 PRE-CLOSURE INVESTIGATION - SOIL ANALYTICAL TESTING FINDINGS

Key findings from the pre-closure soil sample analytical testing are tabulated in **Table 1** and are summarized below (Soil Borings B-1 and B-3).

- **TPH-VFH.** TPH-VFH was not detected in any of the four soil samples analyzed.

- **TPH-EFH.** TPH-EFH was detected at a concentration of 10,000 micrograms per kilogram (μg/kg) in one soil sample (B-3/5') at a depth of five feet bgs. TPH-EFH was not detected in the deeper sample tested from B-3 from 10 feet bgs. The concentration of TPH-EFH detected is well below potentially applicable criteria (**Table 1**).
- **VOCs.** VOCs were not detected in any of the four soil samples analyzed.
- **Metals.** Cadmium was detected at low concentrations (550 μg/kg to 1,400 μg/kg), below applicable criteria, in three of the four soil samples. Chromium was detected in each of the soil samples tested, at concentrations ranging from 23,000 to 35,000 μg/kg, below applicable criteria. Mercury was detected in each of five soil samples tested, at concentrations ranging from 38 μg/kg to 100 μg/kg. These concentrations are below EPA residential and industrial PRGs, but above PRGs for the protection of groundwater (33 μg/kg). These concentrations are consistent with expected background concentrations of mercury in soils as listed in the Kearney Report. Silver was not detected in the soil samples tested.
- **Cyanide.** Cyanide was not detected in any of the four soil samples tested.
- **Photochemical-Related Compounds.** Nitrate was detected at concentrations ranging from 5,200 μg/kg to 60,000 μg/kg; these concentrations are well below applicable criteria. Nitrite was not detected above the Method Detection Limit. Sulfate was detected at concentrations ranging from 40,000 μg/kg to 690,000 μg/kg. There are no listed criteria for sulfate. Ammonia was not detected above the Method Detection Limit.

3.3 PRE-CLOSURE INVESTIGATION - GROUNDWATER ANALYTICAL TESTING FINDINGS

Key findings from the pre-closure groundwater sample analytical testing are tabulated in **Table 2** and are summarized below.

- **TPH-VFH.** TPH-VFH was not detected in either of the two groundwater samples analyzed.
- **TPH-EFH.** TPH-EFH was not detected in either of the two groundwater samples analyzed.
- **VOCs.** Trichloroethylene (TCE) was detected in one of the two groundwater samples, B-2-GW at a concentration of 5.2 micrograms per liter (μg/L), marginally above the EPA and California Maximum Contaminant Levels of 5 μg/L. No other VOCs were detected in the two groundwater samples analyzed.
- **Metals.** None of the four metals were identified above their respective Method Reporting Limits in either of the two samples analyzed.
- **Cyanide.** Cyanide was detected in one of the two samples, B-1-GW, at a concentration of 34 μg/L, below applicable criteria.
- **Photochemical-Related Compounds.** Nitrate was detected at concentrations of 260,000 μg/L and 220,000 μg/L, in samples B-1-GW and B-2-GW, respectively. These values exceed the US EPA and California MCLs of 10,000 μg/L. Nitrite was detected in one sample (B-2-GW) at a concentration of 4,000 μg/L, above the US EPA and California MCLs of 1,000. Sulfate was detected at concentrations of 940,000 μg/L and 610,000 μg/L, in samples B-1-GW and B-2- GW, respectively, above the US EPA and California 250,000 μg/L secondary MCL (taste or aesthetics). Ammonia was detected at concentrations of 1,300 and 1,000 μg/L, in samples B-1-GW and B-2-GW, respectively. There are no listed MCLs for ammonia.

3.4 POST-EXCAVATION SOIL EXIT SAMPLING ANALYTICAL TESTING FINDINGS - EXTERIOR CLARIFIER AND INTERIOR DRAIN AREAS

Key findings from the post-excavation soil sample analytical testing are tabulated in **Table 3** and included:

- **TPH-VFH.** TPH-VFH was not detected in any of the eight soil samples analyzed.
- **TPH-EFH.** TPH-EFH was detected in two of eight soil samples concentrations of 26,000 μg/kg (Interior Drain at 52" bgs, sample ID-52") and 63,000 μg/kg (south wall of excavation, sample SW-1). These concentrations are below potentially applicable criteria.
- **VOCs.** Only one compound, styrene, was detected. Styrene was detected in one of the eight soil samples, from the west wall (WW-1), at a concentration of 5.0 μg/kg, below potentially applicable criteria. VOCs were not detected in any of the remaining soil samples analyzed.
- **Metals**. Cadmium was detected in two of the eight samples at concentration of 500 μg/kg and 520 μg/kg, below potentially applicable criteria. Chromium was detected in each of the soil samples tested, at concentrations ranging from 18,000 μg/kg to 26,000 μg/kg, below potentially applicable criteria. Silver was not detected in the eight samples tested. Mercury was detected in eight samples tested, at concentrations ranging from 35 μg/kg to 520 μg/kg. These concentrations are below EPA residential and industrial soil PRGs, but, are above PRGs for the protection of groundwater (33 μg/kg). These concentrations are considered consistent with background soil concentrations in California.
- **Cyanide.** Cyanide was detected in one of the eight the soil samples (Interior Drain sample ID-52"), at a concentration of 1,300 μg/kg, below potentially applicable criteria.
- **Photochemicals-Related Compounds.** Nitrate was detected in seven of the eight samples at concentrations ranging from 6,600 to 51,000 μg/kg, well below potentially applicable criteria. Nitrite was detected in one sample (Interior Drain sample ID-52") at a concentration of 2,300 μg/kg, below potentially applicable criteria. Sulfate was detected in each sample at concentrations ranging from 40,000 μg/kg to 2,900,000 μg/kg. There are no listed criteria for sulfate. Ammonia was detected in the two Interior Drain samples at 1,210 μg/kg (sample ID-38") and 872 μg/kg (sample ID-52"), below potentially applicable criteria.

4.0 KEY FINDINGS AND CONCLUSIONS

Based on the activities and results described above, GEOLOGICA has the following key findings and conclusions.

4.1 DECOMMISSIONING

The Exterior Clarifier was decommissioned during field activities conducted during July and August 2008. Principal activities included: removing residual materials; pressure-washing/rinsing internal clarifier and weir chambers; disconnecting and capping inlet/outlet pipes; physically removing the clarifier; and, backfilling the excavation with compacted granular material and applying reinforced –concrete ground surface. The related building Interior Drain area was decommissioned by: removing pH adjustment lines; removing the tile and concrete

flooring; excavating the sub-floor soil; disconnecting and capping inlet/outlet pipes; backfilling the excavated area with compacted granular material; and, finishing the floor with reinforced-concrete.

4.2 CHARACTERIZATION

Soil samples were collected from multiple borings and excavation wall/floor locations at the Exterior Clarifier site and from a related building Interior Drain. Two grab groundwater samples were also collected from two of the soil borings. Soil and groundwater samples were analyzed for total petroleum hydro carbons, VOCs, metals, and photochemical-related compounds.

4.3 SOILS

TPH-VFH was not detected in any of the soil samples analyzed. TPH-EFH was detected in three soil samples at concentrations (10,000 µg/kg – 63,000 µg/kg) below potentially applicable criteria. Only one VOC, styrene was detected in one of the soil samples analyzed, at a concentration of 5.0 µg/kg, below potentially applicable criteria.

Cadmium and chromium were detected in several soil samples at concentrations below potentially applicable criteria. These metals were not detected in groundwater. Mercury was detected in each of the soil samples tested, at concentrations ranging from 35 µg/kg to 520 µg/kg. These concentrations are below EPA residential and industrial soil PRGs, but are above PRGs for the protection of groundwater (33 µg/kg). These concentrations are considered consistent with background soil concentrations in California. Mercury was not detected in the groundwater samples collected and analyzed from this area. Silver was not detected in the soil samples tested. Cyanide was detected in one soil sample (1,300 µg/kg).

Nitrate was detected in the majority of the soil samples tested at concentrations well below potentially applicable criteria. Nitrite was detected in one soil sample at a concentration (2,300 µg/kg) below potentially applicable criteria. Sulfate was detected in soil samples at concentrations ranging from 40,000 µg/kg to 2,900,000 µg/kg. There are no listed criteria for sulfate. Ammonia was detected in two soil samples well below potentially applicable criteria.

4.4 GROUNDWATER

Neither TPH-VFH nor TPH-EFH was detected in either of the two groundwater samples analyzed. One VOC (TCE) was detected in one groundwater sample at a concentration of 5.2 µg/L, marginally above the 5.0 µg/L US EPA and California MCL. None of the target metals were detected in the groundwater samples tested. Cyanide was detected in one of the groundwater samples at a concentration of 34 µg/L, below applicable criteria.

Nitrate, nitrite, and sulfate were each detected above US EPA and California MCLs in one or both groundwater samples tested. Ammonia was detected in the two groundwater samples tested at concentrations ranging from 1,000 to 1,300 µg/L. There are no listed criteria for ammonia.

5.0 REFERENCES

Interim Site Assessment & Cleanup Guidebook, California Regional Water Quality Control Board, Los Angeles and Ventura Counties, Region 4, May 1996.

Background Concentrations of Trace and Major Elements in California Soils, Kearney Foundation Special Report, 1996.

Use of California Human Health Screening Levels (CHHSLs) in Evaluation of Contaminated Properties, California Environmental Protection Agency, January 2005.

Work Plan for Clarifier Closures, Monitoring Well Abandonment, and Limited Subsurface Investigation, GEOLOGICA, INC., April 2008A.

MCLs, DLRs, and PHGs for Regulated Drinking Water Contaminants, California Department of Public Health, updated July 28, 2008.

Region 9 Preliminary Remediation Goals Table (Regional Screening Level Table), United States Environmental Protection Agency, September 12, 2008.

List of Drinking Water Contaminants & their MCLs, United States Environmental Protection Agency, http://www.epa.gov/ogwdw/contaminants/index.html#listmcl, accessed September 26, 2008.

Tables

TABLE 1

Summary of Pre-Excavation Soil Sampling Data

Exterior Clarifier Area

Eastman Kodak Company Western Zone Warehouse

12100 Rivera Road
Whittier, California 90606

			Exterior Clarifier Area					United States Environmental Protection Agency Preliminary Remediation Goals [1]				California Environmental Protection Agency		
Method	**Anaylyte**	**Units**	**B-1/5'**	**B-1/10'**	**B-3/5'**	**B-3/10'**	**B-3/15'**	**Region 9 PRGs**		**Region 9 PRGs - Groundwater Protection**		**CHHSLs [2]**		**LARWQCB [3]**
Date Sampled			6/30/08	6/30/08	6/30/08	6/30/08	6/30/08	**Residential Soil (µg/kg) [5]**	**Industrial Soil (µg/kg)**	**Risk-based SSL (µg/kg)**	**MCL-based SSL (µg/kg)**	**Residential Land Use (µg/kg)**	**Commercial/ Industrial Land Use Only (µg/kg)**	**1996 Guidebook Table 4-1 [6] (µg/kg)**
Sample Depth			5' bgs [4]	10' bgs	5' bgs	10' bgs	15' bgs							
Total Petroleum Hydrocarbons														
TPH by GC/MS	VFH [7] (C4-C12)	µg/kg	<95	<83	<100	<79	- [8]	Not Listed	Not Listed	Not Listed	Not Listed	Not Listed	Not Listed	500,000 / 100,000 [9]
8015B MOD	**EFH [10] (C13-C22)**	µg/kg	<5,000	<5,000	**10,000**	<5,000	-	Not Listed	Not Listed	**Not Listed**	**Not Listed**	**Not Listed**	**Not Listed**	**1,000,000 / 100,000**
8015B MOD	EFH (C23-C32)	µg/kg	<5,000	<5,000	<5,000	<5,000	-	Not Listed	Not Listed	Not Listed	Not Listed	Not Listed	Not Listed	10,000,000 / 1,000,000
8015B MOD	EFH (C33-C40)	µg/kg	<5,000	<5,000	<5,000	<5,000	-	Not Listed	Not Listed	Not Listed	Not Listed	Not Listed	Not Listed	Not listed
Volatile Organic Compounds														
8260B	**Various**	µg/kg	ND [11]	ND	ND	ND	-	Various	Various	Various	Various	Various	Various	Various
Metals														
6010B	**Cadmium**	µg/kg	<500	**600**	<500	**550**	**1,400**	**70,000**	**810,000**	**Not Listed**	**Not Listed**	**Not Listed**	**Not Listed**	**Not Listed**
6010B	**Chromium**	µg/kg	**23,000**	**35,000**	**24,000**	**26,000**	**27,000**	**28,000**	**1,400,000**	**Not Listed**	**Not Listed**	**17,000**	**37,000**	**Not Listed**
7471A	**Mercury**	µg/kg	**38** [12]	**100**	**39**	**39**	**47**	**6,700**	**28,000**	**33**	**100**	**18,000**	**180,000**	**Not Listed**
6010B	Silver	µg/kg	<1,000	<1,000	<1,000	<1,000	-	390,000	5,100,000	1,600	Not Listed	380,000	4,800,000	Not Listed
Inorganic and Other Analyses														
EPA 9014	Cyanide	µg/kg	<490	<500	<500	<500	-	1,600,000	20,000,000	7,400	2,000	Not Listed	Not Listed	Not Listed
EPA 300.0	**Nitrate**	µg/kg	**5,200**	**60,000**	**31,000**	**22,000**	**32,000**	**130,000,000**	**1,600,000,000**	**Not Listed**	**Not Listed**	**Not Listed**	**Not Listed**	**Not Listed**
EPA 300.0	Nitrite	µg/kg	<1,500	<1,500	<1,500	<1,500	-	7,800,000	100,000,000	Not Listed	Not Listed	Not Listed	Not Listed	Not Listed
EPA 300.0	**Sulfate**	µg/kg	**40,000**	**690,000**	**100,000**	**430,000**	**540,000**	**Not Listed**	**Not Listed**	**Not Listed**	**Not Listed**	**Not Listed**	**Not Listed**	**Not Listed**
SM4500-NH3D	Ammonia	µg/kg	<5,000	<5,000	<5,000	<5,000	-	140,000,000,000 [13]	600,000,000,000 [13]	Not Listed	Not Listed	Not Listed	Not Listed	Not Listed
9045C	**pH**	S.U. [14]	**8.62**	**7.93**	**10.4**	**8.25**	**8.14**	Not Listed	Not Listed	Not Listed	Not Listed	Not Listed	Not Listed	Not Listed

Notes:

(1) *Region 9 Preliminary Remediation Goals Table (Regional Screening Level Table)* , United States Environmental Protection Agency, September 12, 2008.

(2) *Use of California Human Health Screening Levels (CHHSLs) in Evaluation of Contaminated Properties,* California Environmental Protection Agency, January 2005.

(3) LARWQCB = Los Angeles Regional Water Quality Control Board.

(4) bgs = below ground surface.

(5) µg/kg = micrograms per kilogram.

(6) *Table 4-1: Maximum Soil Screening Levels for TPH and BTEX above Drinking Water Aquifers, Interim Site Assessment & Cleanup Guidebook*, California Regional Water Quality Control Board, Los Angeles and Ventura Counties, Region 4, May 1996.

(7) VFH = Volatile Fuel Hydrocarbons.

(8) - = Not Analyzed.

(9) 500 / 100 = First value is for soils between 20 and 150 feet above drinking water aquifers / Second value is for soils less than 20 feet above drinking water aquifers.

(10) EFH = Extractable Fuel Hydrocarbons.

(11) ND = Not Detected.

(12) Shaded Cell Indicates Criteria Exceedence.

(13) For certain low-toxicity chemicals, the SLs exceed possible concentrations at the target risks. Many years ago, these SLs were rounded to the highest possible concentration, or 1.0E+06 ppm. This type of truncation has been discontinued so that Table users can adjust the SLs to a different target risk whenever necessary. For example, when screening chemicals at a target HQ of 0.1, noncarcinogenic SLs may simply be divided by 10. Such scaling is not possible when SLs are rounded. Users who are interested in truncation can also consult the Soil Screening Guidance for a discussion of "Csat," the saturation concentration, which reflects physical limits on soil concentrations. (http://www.epa.gov/reg3hwmd/risk/human/rb-concentration_table/faq.htm#23).

(14) Standard Units.

TABLE 2

Summary of Pre-Excavation Groundwater Sampling Data

Exterior Clarifier Area

Eastman Kodak Company Western Zone Warehouse

12100 Rivera Road
Whittier, California 90606

Method	Analyte	Units	Exterior Clarifier		USEPA MCL [1] (µg/L) [2]	California MCL [3] (µg/L)
			B-1-GW	B-2-GW		
Date Sampled			6/30/08	6/30/08		
Total Petroleum Hydrocarbons						
TPH by GC/MS	VFH [4] (C4-C12)	µg/L	<100	<100	Not Listed	Not Listed
8015B MOD	EFH [5] (C13-C22)	µg/L	<520	<510	Not Listed	Not Listed
8015B MOD	EFH (C23-C32)	µg/L	<520	<510	Not Listed	Not Listed
8015B MOD	EFH (C33-C40)	µg/L	<520	<510	Not Listed	Not Listed
Volatile Organic Compounds [6]						
8260B	**Trichloroethylene**	µg/L	<2.0	**5.2** [7]	**5**	**5**
Metals (Dissolved)						
6010B	Cadmium	µg/L	<10	<10	5	5
6010B	Chromium	µg/L	<10	<10	100	50 [8]
6010B	Mercury	µg/L	<0.20	<0.20	2	2 [9]
6010B	Silver	µg/L	<20	<20	Not Listed	Not Listed
Inorganic and Other Analyses						
9014	**Cyanide (CN-)**	µg/L	**34**	<25 [10]	**200** [11]	**150**
300.0	**Nitrate as N**	µg/L	**260,000**	**220,000**	**10,000**	**10,000** [12]
300.0	**Nitrite**	µg/L	**<7,500**	**4,000**	**1,000**	**1,000 as N**
300.0	**Sulfate**	µg/L	**940,000**	**610,000**	**250,000** [13]	**250,000** [13]
SMH4500-NH3-D	**Ammonia**	µg/L	**1,300**	**1,000**	**Not Listed**	**Not Listed**
9040B	**pH**	S.U. [14]	**7.39**	**7.15**	**Not Listed**	**Not Listed**

Notes:

(1) *List of Drinking Water Contaminants & their MCLs*, United States Environmental Protection Agency, http://www.epa.gov/ogwdw/contaminants/index.html#listmcl, accessed September 26, 2008.

(2) *m*g/L = micrograms per liter.

(3) *MCLs, DLRs, and PHGs for Regulated Drinking Water Contaminants*, California Department of Public Health, updated July 28, 2008.

(4) *VFH = Volatile Fuel Hydrocarbons.*

(5) *EFH = Extractable Fuel Hydrocarbons.*

(6) *Only compounds detected are listed.*

(7) *Shaded Cell = Criteria Exceedence.*

(8) *Value is for Total Chromium.*

(9) *Value is for Inorganic Mercury.*

(10) *Sample preservation out of specification.*

(11) *Value is for Free Cyanide.*

(12) *As Nitrate + Nitrite.*

(13) *Secondary MCL.*

(14) *Standard Units.*

TABLE 3

Summary of Post-Excavation "Exit" Soil Sampling Data

Exterior Clarifier and Interior Drain Areas

Eastman Kodak Company Western Zone Warehouse

12100 Rivera Road
Whittier, California 90606

			Exterior Clarifier Area Exit Samples						Interior Drain Exit Samples								
Method	**Anaylyte**	**Units**	**EF-W-1**	**EF-E-1**	**SW-1**	**WW-1**	**NW-1**	**EW-1**	**ID-38"**	**ID-52"**	**Region 9 PRGs**		**Region 9 PRGs - Groundwater Protection**		**CHHSLs[2]**		**LARWQCB[3]**
Date Sampled			8/5/08	8/5/08	8/5/08	8/5/08	8/5/08	8/5/08	8/26/08	8/26/08							
Sample Depth			5.5' bgs[4]	5.5' bgs	3' bgs	3'bgs	3' bgs	3' bgs	38" bgs	52" bgs	**Residential Soil (µg/kg)[5]**	**Industrial Soil (µg/kg)**	**Risk-based SSL (µg/kg)**	**MCL-based SSL (µg/kg)**	**Residential Land Use (µg/kg)**	**Commercial/ Industrial Land Use Only (µg/kg)**	**1996 LUFT Manual @ 20' - 500' bgs (µg/kg)[6],[7]**
Total Petroleum Hydrocarbons																	
TPH by GC/MS	VFH[8] (C4-C12)	µg/kg	<140	<98	<83	<100	<92	<90	<75	<74	Not Listed	Not Listed	Not Listed	Not Listed	Not Listed	Not Listed	500,000 / 100,000
8015B MOD	**EFH[9] (C13-C22)**	µg/kg	<5,000	<5,000	**20,000**	<5,000	<5,000	<5,000	<5,000	**15,000**	**Not Listed**	**Not Listed**	**Not Listed**	**Not Listed**	**Not Listed**	**Not Listed**	**1,000,000 / 100,000**
8015B MOD	**EFH (C23-C32)**	µg/kg	<5,000	<5,000	**24,000**	<5,000	<5,000	<5,000	<5,000	**11,000**	**Not Listed**	**Not Listed**	**Not Listed**	**Not Listed**	**Not Listed**	**Not Listed**	**10,000,000 / 1,000,000**
8015B MOD	**EFH (C33-C40)**	µg/kg	<5,000	<5,000	**19,000**	<5,000	<5,000	<5,000	<5,000	<5,000	**Not Listed**	**Not Listed**	**Not Listed**	**Not Listed**	**Not Listed**	**Not Listed**	**Not listed**
Volatile Organic Compounds																	
8260B	**Styrene**	µg/kg	<2.0	<1.7	<1.7	**5.0**	<1.8	<1.8	<1.5	<1.5	**6,500,000**	**38,000,000**	**2,000**	**120**	**Not Listed**	**Not Listed**	**Not Listed**
Metals																	
6010B	**Cadmium**	µg/kg	<500	<500	<500	**500**	<500	**520**	<500	<500	**70,000**	**810,000**	**Not Listed**	**Not Listed**	**Not Listed**	**Not Listed**	**Not Listed**
6010B	**Chromium**	µg/kg	**18,000**	**19,000**	**19,000**	**22,000**	**21,000**	**20,000**	**26,000**	**25,000**	**28,000**	**1,400,000**	**Not Listed**	**Not Listed**	**17,000**	**37,000**	**Not Listed**
7471A	**Mercury**	µg/kg	**270**	**520**	**140**	**47**	**170**	**96**	**35**	**140**	**6,700**	**28,000**	**33**	**100**	**18,000**	**180,000**	**Not Listed**
6010B	Silver	µg/kg	<1,000	<1,000	<1,000	<1,000	<990	<990	<1,000	<1,000	390,000	5,100,000	1,600	Not Listed	380,000	4,800,000	Not Listed
Inorganic and Other Analyses																	
EPA 9014	**Cyanide**	µg/kg	<490	<490	<500	<490	<500	<490	<500	**1,300**	**1,600,000**	**20,000,000**	**Not Listed**	**Not Listed**	**Not Listed**	**Not Listed**	**Not Listed**
EPA 300.0	**Nitrate as N**	µg/kg	**51,000**	**32,000**	**16,000**	**6,600**	**17,000**	**16,000**	<1,100	**10,000**	**130,000,000**	**Not Listed**	**Not Listed**	**Not Listed**	**Not Listed**	**Not Listed**	**Not Listed**
EPA 300.0	Nitrite	µg/kg	<1,500	<1,500	<1,500	<1,500	<1,500	<1,500	<1,500	**2,300**	7,800,000	Not Listed	Not Listed	Not Listed	Not Listed	Not Listed	Not Listed
EPA 300.0	**Sulfate**	µg/kg	**140,000**	**130,000**	**110,000**	**66,000**	**40,000**	**150,000**	**890,000**	**2,900,000**	**Not Listed**	**Not Listed**	**Not Listed**	**Not Listed**	**Not Listed**	**Not Listed**	**Not Listed**
SM4500-NH3D	Ammonia	µg/kg	<2,000	<2,000	<2,000	<2,000	<2,000	<2,000	**1,210,000**	**872,000**	140,000,000,000[10]	600,000,000,000[10]	Not Listed	Not Listed	Not Listed	Not Listed	Not Listed
9045C	**pH**	S.U.[11]	**9.00**	**9.26**	**8.77**	**9.46**	**8.79**	**8.35**	**8.62**	**8.17**	Not Listed	Not Listed	Not Listed	Not Listed	Not Listed	Not Listed	**Not Listed**

Notes:

(1) *Region 9 Preliminary Remediation Goals Table (Regional Screening Level Table)*, United States Environmental Protection Agency, September 12, 2008.

(2) *Use of California Human Health Screening Levels (CHHSLs) in Evaluation of Contaminated Properties,* California Environmental Protection Agency, January 2005.

(3) LARWQCB = Los Angeles Regional Water Quality Control Board.

(4) bgs = below ground surface.

(5) µg/kg = micrograms per kilogram.

(6) *Table 4-1: Maximum Soil Screening Levels for TPH and BTEX above Drinking Water Aquifers, Interim Site Assessment & Cleanup Guidebook*, California Regional Water Quality Control Board, Los Angeles and Ventura Counties, Region 4, May 1996.

(7) 500 / 100 = First value is for soils between 20 and 150 feet above drinking water aquifers / Second value is for soils less than 20 feet above drinking water aquifers.

(8) VFH = Volatile Fuel Hydrocarbons.

(9) EFH = Extractable Fuel Hydrocarbons.

(10) For certain low-toxicity chemicals, the SLs exceed possible concentrations at the target risks. Many years ago, these SLs were rounded to the highest possible concentration, or 1.0E+06 ppm. This type of truncation has been discontinued so that Table users can adjust the SLs to a different target risk whenever necessary. For example, when screening chemicals at a target HQ of 0.1, noncarcinogenic SLs may simply be divided by 10. Such scaling is not possible when SLs are rounded. Users who are interested in truncation can also consult the Soil Screening Guidance for a discussion of "Csat," the saturation concentration, which reflects physical limits on soil concentrations. (http://www.epa.gov/reg3hwmd/risk/human/rb-concentration_table/faq.htm#23).

(11) Standard Units.

Figures

geologica Newport Beach, CA	See Map For Scale	**Site Location Map** — ***Eastman Kodak Company — Western Zone Warehouse*** ***12100 Rivera Road, Whittier, California 90606***	**Figure 1**

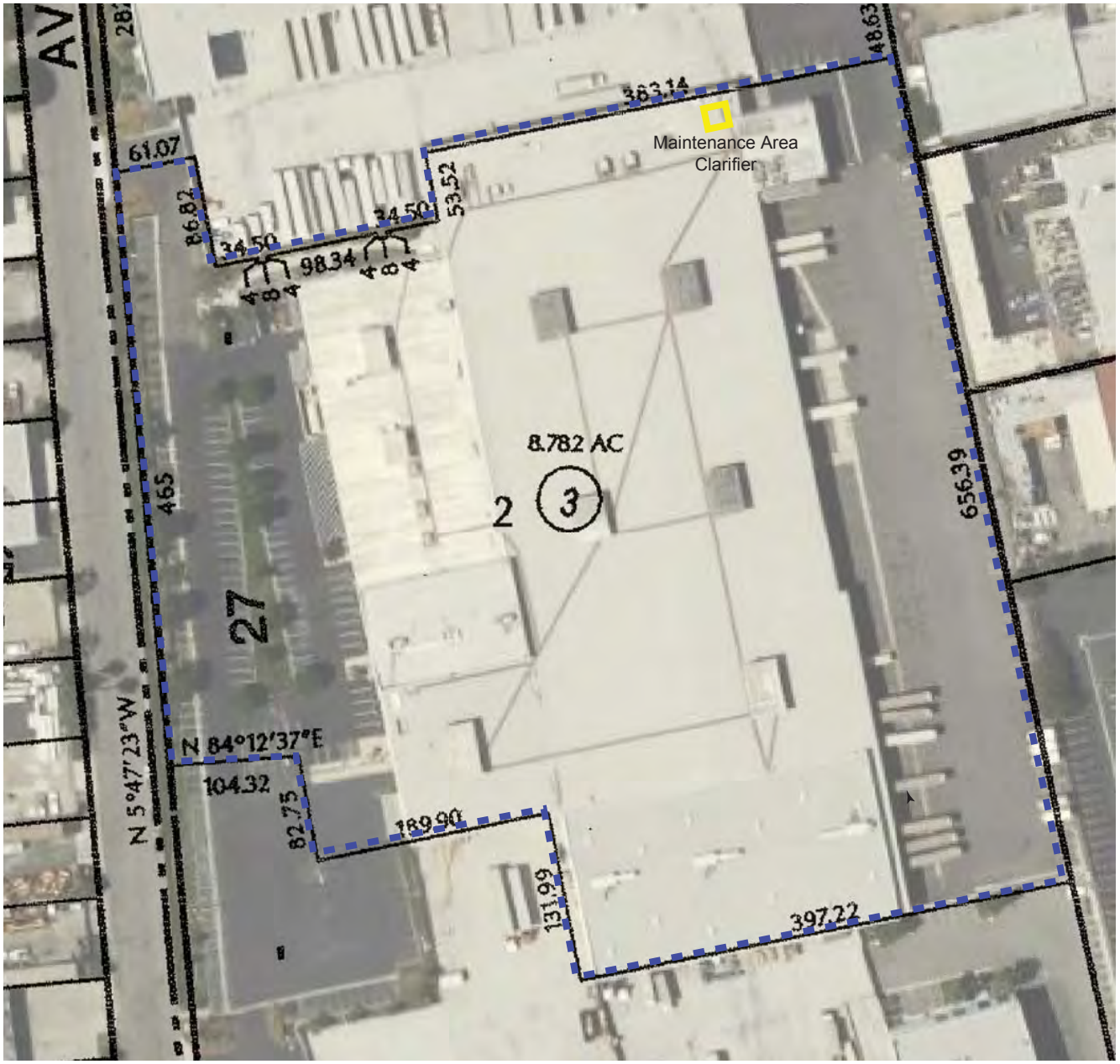

geologica San Francisco, CA	**Site Layout Map**	***Eastman Kodak Company — Western Zone Warehouse*** ***12100 Rivera Road, Whittier, California 90606***	**Figure 2**

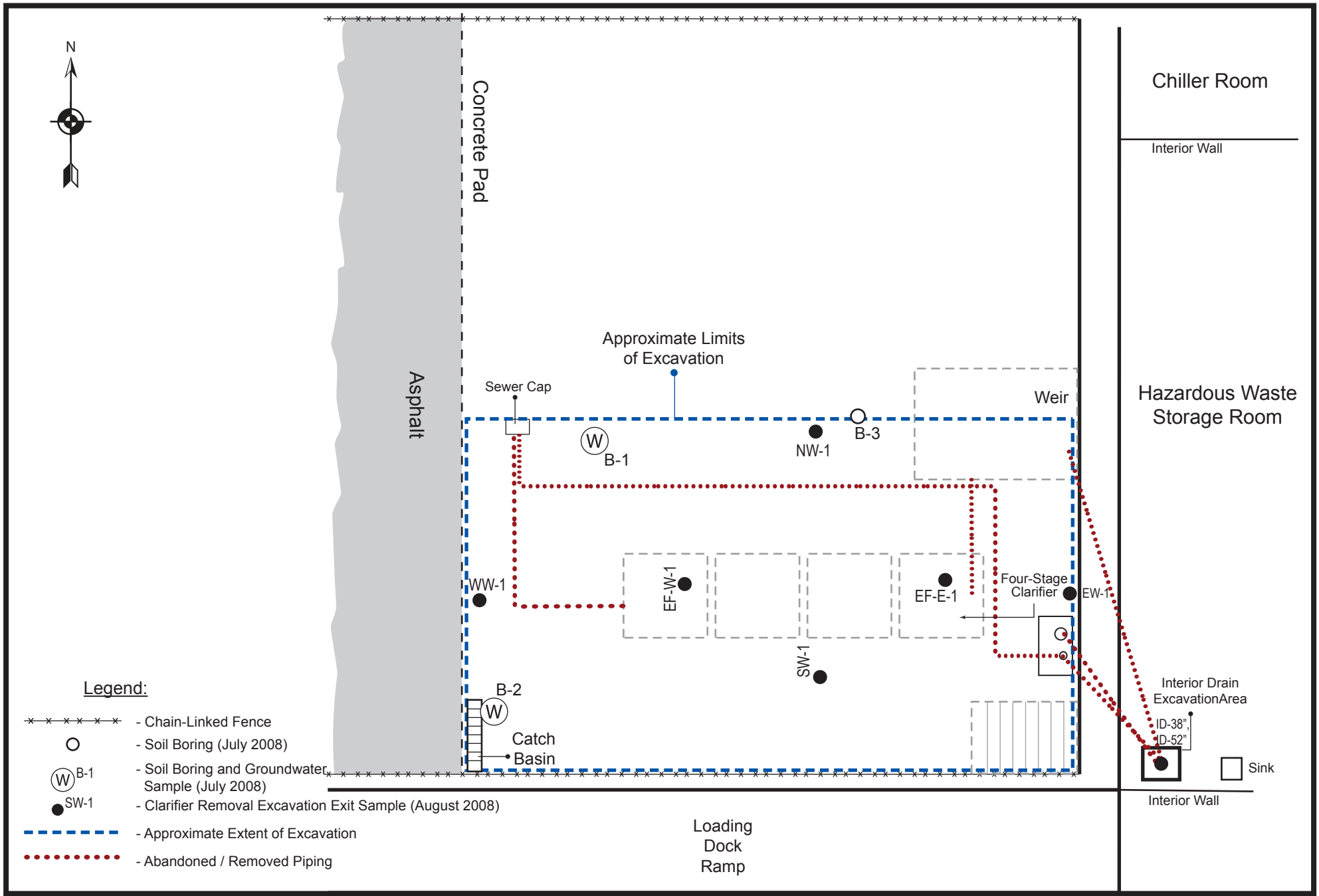

geologica
San Francisco, CA

Approximate Scale in Feet
0' 3.25'

Former Exterior Clarifier and Interior Drain Sampling Locations and Extent of Excavation

Figure 3

Eastman Kodak Company Western Zone Warehouse
12100 Rivera Road, Whittier, California 90606

Appendix A

Project Photographs



Plate Number 1: Exterior Clarifier Area before excavation.

Plate Number 2: Exterior Clarifier Area facing south.



Plate Number 3: Weir.

Plate Number 4: Weir and Exterior Clarifier compartments.

Plate Number 5: Exterior Clarifier Area.

Plate Number 6: Open compartments before excavation.

Plate Number 7: Pumping out Exterior Clarifier contents before removal.



Plate Number 8: Concrete demolition.

Plate Number 9: Concrete demolition.

Plate Number 10: Concrete demolition.

Plate Number 11: Exterior Clarifier excavation.

Plate Number 12: Exterior Clarifier excavation.



Plate Number 13: Exterior Clarifier excavation.

Plate Number 14: Exterior Clarifier excavation.

Plate Number 15: Exterior Clarifier excavation.

Plate Number 16: Removed Exterior Clarifier.

Plate Number 17: Exposed piping formerly attached to Exterior Clarifier.

Plate Number 18: Excavation area.

Plate Number 19: Exposed piping.

Plate Number 20: Exposed piping.

Plate Number 21: Backfilling.

Plate Number 22: Grading backfill.

Plate Number 23: Compacted backfill.

Plate Number 24: Final compacted backfill layer.

Plate Number 25: Capped sewer pipe.

Plate Number 26: Exposed Exterior Clarifier piping.

Plate Number 27: Transition box.

Plate Number 28: Capped piping along building wall.



Plate Number 29: Concrete finishing.

Plate Number 30: Finished area.

Photograph Number 1: Room with Interior Drain Area.

Photograph Number 2: Interior Drain Area before demolition.

Photograph Number 3: Interior Drain Area with tile and concrete removed.

Photograph Number 4: Exposed Interior Drain Area and associated piping.

Photograph Number 5: Surface drain pipe and capped pipe.

Photograph Number 6: Interior Drain Area subsurface piping.

Photograph Number 7: Subsurface Piping.

Photograph Number 8: Pea gravel fill for Interior Drain Area.

Photograph Number 9: Interior Drain Area with fill.

Photograph Number 10: Interior Drain Area with poured concrete.

Photograph Number 11: Finished area.

Photograph Number 12: Finished area.

Appendix B

Agency Correspondence

geologica

Innovative Strategies for Managing Environmental Liability

April 11, 2008

County of Los Angeles Department of Public Works
Environmental Programs Division
400 South Fremont Avenue
Annex Building, Third Floor
Alhambra, California 91803

Attention: Mr. Fred Rubin

Subject: **Permitting and Technical Requirements for Clarifier Closure**
Eastman Kodak Company Western Division Warehouse
12100 Rivera Road
Whittier, California 90606

Dear Mr. Rubin:

GEOLOGICA, INC. (GEOLOGICA) is transmitting this letter to request written confirmation regarding permitting and technical requirements for clarifier closures at the above-referenced facility. Please note that this clarifier is permitted by the Sanitation Districts of Los Angeles County Industrial Waste Section (Permit # 001658). Specifically, GEOLOGICA requests that the County of Los Angeles Department of Public Works (LACDPW) Environmental Programs Division confirm:

- No specific permits are required for removal of a clarifier;
- There are no minimum or specific, soil or groundwater sampling requirements for clarifier closures; and,
- There is no requirement for submittal of closure documentation to the County of Los Angeles Department of Public Works (LACDPW) Environmental Programs Division.

Thank you in advance for your assistance with this matter. I will telephone you during the week of April 14, 2008 to follow up. Should you have any questions, please do not hesitate to contact us at (949) 548-9348.

Very truly yours,
GEOLOGICA, INC.

Charles E. Wechsler
Project Manager

GEOLOGICA, INC.
303 La Jolla Drive ~ Newport Beach, California 92663
949.548.9348 telephone ~ 949.548.9358 facsimile
cwechsler@geologica.net

geologica

Innovative Strategies for Managing Environmental Liability

April 11, 2008

Sanitation Districts of Los Angeles County
Industrial Waste Section
1955 Workman Mill Road
Whittier, California 90601
Phone: (562) 908-4288 ext 2900

Attention: Suzanne Wienke

Subject: **Permitting and Technical Requirements for Clarifier Closure**
Permit # 001658 - Eastman Kodak Company Western Division Warehouse
12100 Rivera Road
Whittier, California 90606

Dear Ms. Wienke:

GEOLOGICA, INC. (GEOLOGICA) is transmitting this letter to request written confirmation regarding the planned closure of the clarifier located at the above-referenced facility. This clarifier is permitted by the Sanitation Districts of Los Angeles County Industrial Waste Division (Permit # 001658). Specifically, GEOLOGICA requests that the Industrial Waste Section confirm:

- No specific permits are required for removal of the clarifier;
- There are no minimum or specific, soil or groundwater sampling requirements for clarifier closures;
- The Industrial Waste Section will "close out" the permit after performing a post-removal inspection and receiving a copy of closure documentation.

Thank you in advance for your assistance with this matter. I will telephone you during the week of April 14, 2008 to follow up. Should you have any questions, please do not hesitate to contact us at (949) 548-9348.

Very truly yours,
GEOLOGICA, INC.

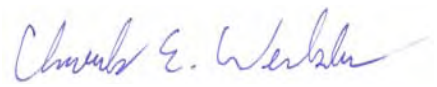

Charles E. Wechsler
Project Manager

GEOLOGICA, INC.
303 La Jolla Drive ~ Newport Beach, California 92663
949.548.9348 telephone ~ 949.548.9358 facsimile
cwechsler@geologica.net

Appendix C

Soil Boring Logs

GEOLOGICA INC.

Soil Boring Log and Monitoring
Well Completion Diagram

303 La Jolla Drive
Newport Beach, California 92663

Boring/Well Number: B-1

Project Number: NPEC003.018
Project Name: EKC Whittier Warehouse
Site Location: 12100 Rivera Road, Whittier, CA
Boring Location: Exterior Clarifier
Drilling Method: Direct Push
Sampling Method:
Boring Diameter: 1"
Logged by: Charles Wechsler
Drilling Contractor: Encon, Inc.

Date Started: 6-30-08
Date Completed:
Casing Type/Diameter:
Screen Type/Slot:
Gravel/Sand Pack Type:
Grout Type/Quantity:
Depth to Water: Approximately 30' bgs
Elevation of Top of PVC Casing:
Casing Stickup, ft:

Remarks:

Weather:

Depth (ft BGS)	Well Completion Diagram	Sample ID.	Blow Counts	Recovery (inches)	PID/OVA (ppm)	USCS	Lithologic Description
1							2" Concrete with rebar 6" Gravel
2							Fine sand, tr. Silt brown
3							Wet, muddy
4							Brown Very Fine SAND, trace-some siltVF brown sand, tr. Some s
5		4-6 12" Rec					Sample at 5'
6		0935					
10		9-11 12" Rec					As above - clay lens
11		0945					
15		14-15.5 14" Rec					Grades to Brown CLAY trace silt
16		0955					
20		19-20.5 14" Rec					Brown CLAY trace-some silt
21		1010					
25		5" Rec					Light brown CLAY, stiff, trace silt
26		1035					
28							

GEOLOGICA INC.

Soil Boring Log and Monitoring
Well Completion Diagram

303 La Jolla Drive
Newport Beach, California 92663

Boring/Well Number: B-1

Project Number: NPEC003.018	Date Started: 6-30-08
Project Name: EKC Whittier Warehouse	Date Completed:
Site Location: 12100 Rivera Road, Whittier, CA	Casing Type/Diameter:
Boring Location: Exterior Clarifier	Screen Type/Slot:
Drilling Method: Direct Push	Gravel/Sand Pack Type:
Sampling Method:	Grout Type/Quantity:
Boring Diameter: 1"	Depth to Water:
Logged by: Charles Wechsler	Elevation of Top of PVC Casing:
Drilling Contractor: Encon, Inc.	Casing Stickup, ft:
Remarks:	Weather:

Depth (ft BGS)	Well Completion Diagram	Sample ID.	Blow Counts	Recovery (inches)	PID/OVA (ppm)	USCS	Lithologic Description
29		Drive 1'					
		11" Recovery					Brown very fine to fine SAND, trace-some silt, trace-some clay
30		1050					
27							
27							
32							
33							
34							
35		34.5-35.5 14" Rec					As Above, moist
		1120					
36							
37							
38							As above, moister
39							
40							
41							
42							Set 2" hydropunch screen from 41-43'
							1155
43							End of Boring

GEOLOGICA INC.

Soil Boring Log and Monitoring Well Completion Diagram

303 La Jolla Drive
Newport Beach, California 92663

Boring/Well Number: B-2

Project Number: NPEC003.018	Date Started: 6-30-08
Project Name: EKC Whittier Warehouse	Date Completed:
Site Location: 12100 Rivera Road, Whittier, CA	Casing Type/Diameter:
Boring Location: Exterior Clarifier	Screen Type/Slot:
Drilling Method: Hand Auger to 5 feet;	Gravel/Sand Pack Type:
Sampling Method:	Grout Type/Quantity:
Boring Diameter: 1"	Depth to Water: Approximately 30' bgs
Logged by: Charles Wechsler	Elevation of Top of PVC Casing:
Drilling Contractor: Encon, Inc.	Casing Stickup, ft:
Remarks:	Weather:

Depth (ft BGS)	Well Completion Diagram	Sample ID.	Blow Counts	Recovery (inches)	PID/OVA (ppm)	USCS	Lithologic Description
1							4" Cement
							6" Gravel
2							
		0-4.8					Brown SAND, some silt, micaceous
3							
4							
							to 4.8
5							
6							
7							
8							
9							
10							
11							
12							
13							
14							
15							
16							
17							
18							
19							

GEOLOGICA INC.

Soil Boring Log and Monitoring Well Completion Diagram

303 La Jolla Drive
Newport Beach, California 92663

Boring/Well Number: B-2

Project Number: NPEC003.018	Date Started: 6-30-08
Project Name: EKC Whittier Warehouse	Date Completed:
Site Location: 12100 Rivera Road, Whittier, CA	Casing Type/Diameter:
Boring Location: Exterior Clarifier	Screen Type/Slot:
Drilling Method: Hand Auger to 5 feet:	Gravel/Sand Pack Type:
Sampling Method:	Grout Type/Quantity:
Boring Diameter: 1"	Depth to Water:
Logged by: Charles Wechsler	Elevation of Top of PVC Casing:
Drilling Contractor: Encon, Inc.	Casing Stickup, ft:
Remarks:	Weather:

Depth (ft BGS)	Well Completion Diagram	Sample ID.	Blow Counts	Recovery (inches)	PID/OVA (ppm)	USCS	Lithologic Description
20							
21							
22							
23							
24							
25							
26							
27							
28							
29							
30							
31							
32							
33							
34							
35							
36							
37							
38							
39							

GEOLOGICA INC.

Soil Boring Log and Monitoring Well Completion Diagram

303 La Jolla Drive
Newport Beach, California 92663

Boring/Well Number: B-2

Project Number: NPEC003.018	Date Started: 6-30-08
Project Name: EKC Whittier Warehouse	Date Completed:
Site Location: 12100 Rivera Road, Whittier, CA	Casing Type/Diameter:
Boring Location: Exterior Clarifier	Screen Type/Slot:
Drilling Method: Hand Auger to 5 feet;	Gravel/Sand Pack Type:
Sampling Method:	Grout Type/Quantity:
Boring Diameter: 1"	Depth to Water:
Logged by: Charles Wechsler	Elevation of Top of PVC Casing:
Drilling Contractor: Encon, Inc.	Casing Stickup, ft:
Remarks:	Weather:

Depth (ft BGS)	Well Completion Diagram	Sample ID.	Blow Counts	Recovery (inches)	PID/OVA (ppm)	USCS	Lithologic Description
40							
41							
42							
43							Set 2' screen from 41' - 43' 43' End of Boring

GEOLOGICA INC.

Soil Boring Log and Monitoring Well Completion Diagram

303 La Jolla Drive
Newport Beach, California 92663

Boring/Well Number: B-3

Project Number: NPEC003.018
Project Name: EKC Whittier Warehouse
Site Location: 12100 Rivera Road, Whittier, CA
Boring Location: Exterior Clarifier
Drilling Method: Direct Push
Sampling Method:
Boring Diameter: 1"
Logged by: Charles Wechsler
Drilling Contractor: Encon, Inc.
Remarks:

Date Started: 6-30-08
Date Completed:
Casing Type/Diameter:
Screen Type/Slot:
Gravel/Sand Pack Type:
Grout Type/Quantity:
Depth to Water: Approximately 30' bgs
Elevation of Top of PVC Casing:
Casing Stickup, ft:
Weather:

Depth (ft BGS)	Well Completion Diagram	Sample ID.	Blow Counts	Recovery (inches)	PID/OVA (ppm)	USCS	Lithologic Description
1							
2							
3							Brown very Fine to Fine SAND, trace silt, trace fiberglass (fill?)
4							
5		10" Rec 1555					
6							
7							
8							
9							
10		5" Rec 1608					Brown SILT, trace - some clay
11							
12							
13							
14							
15		11" Rec 1625					Brown CLAY, trace - some silt
16							
17							
18							
19							
		6" Rec					As above

GEOLOGICA INC.

Soil Boring Log and Monitoring Well Completion Diagram

303 La Jolla Drive
Newport Beach, California 92663

Boring/Well Number: B-3

Project Number: NPEC003.018	Date Started: 6-30-08
Project Name: EKC Whittier Warehouse	Date Completed:
Site Location: 12100 Rivera Road, Whittier, CA	Casing Type/Diameter:
Boring Location: Exterior Clarifier	Screen Type/Slot:
Drilling Method: Direct Push	Gravel/Sand Pack Type:
Sampling Method:	Grout Type/Quantity:
Boring Diameter: 1"	Depth to Water:
Logged by: Charles Wechsler	Elevation of Top of PVC Casing:
Drilling Contractor: Encon, Inc.	Casing Stickup, ft:
Remarks:	Weather:

Depth (ft BGS)	Well Completion Diagram	Sample ID.	Blow Counts	Recovery (inches)	PID/OVA (ppm)	USCS	Lithologic Description
20		1650					
21							
22							
23							
24							
25		4" Rec 1725					As above - slightly more silt
26							
27							
28							
29							Brown Very Fine SAND, trace - little silt, clay, moist
30		1743					
31							
32							
33							
34							
35		No recovery 1800					
36							
37							
38							
39							

GEOLOGICA INC.

Soil Boring Log and Monitoring
Well Completion Diagram

303 La Jolla Drive
Newport Beach, California 92663

Boring/Well Number: B-3

Project Number: NPEC003.018	Date Started: 6-30-08
Project Name: EKC Whittier Warehouse	Date Completed:
Site Location: 12100 Rivera Road, Whittier, CA	Casing Type/Diameter:
Boring Location: Exterior Clarifier	Screen Type/Slot:
Drilling Method: Direct Push	Gravel/Sand Pack Type:
Sampling Method:	Grout Type/Quantity:
Boring Diameter: 1"	Depth to Water:
Logged by: Charles Wechsler	Elevation of Top of PVC Casing:
Drilling Contractor: Encon, Inc.	Casing Stickup, ft:
Remarks:	Weather:

Depth (ft BGS)	Well Completion Diagram	Sample ID.	Blow Counts	Recovery (inches)	PID/OVA (ppm)	USCS	Lithologic Description
40							
41							
42							
43							End of Boring Set screen at 41' - 43'

Appendix D

Compaction Report

COLEMAN GEOTECHNICAL
470 WALD, IRVINE, CA 92618
PHONE 949-872-2582 FAX 949-872-2586

DAILY REPORT OF GRADING CONTROL

JOB NO.	CLIENT	TIME	DATE
9999	Geologic Inc.	AM	8/09/08
JOB ADDRESS	12100 Riviera Road	TECHNICIAN	ENGINEER
		Kevin	RC
CITY	Santa Fe Springs	GRADING PERMIT NO	

FILL LOCATION	STRUCTURE TYPE	WEATHER
Tank Backfill	Industrial	Warm
GENERAL CONTRACTOR	GRADING CONTRACTOR	MAX USED
Geologic Inc	—	[ ] 5 LAYER [X] C.I.
SUPERINTENDENT	PURPOSE OF GRADING	
Charles Werher	—	

SOURCE AND CLASSIFICATION OF FILL OR BACKFILL MATERIALS	
3/4" A.C. Miss Base	TIME CHARGED TO PROJECT: 3hr
LIFT THICKNESS	TIME AKNOWLEDGED BY
12 inches	

GRADING INFORMATION:	BACKFILLING or PAVING INFORMATION: [ ] INTERIOR [ ] EXTERIOR
[ ] FULL TIME [X] PART TIME	[ ] FULL TIME [ ] PART TIME [ ] INFO PROVIDED BY OTHERS
HAULING EQUIPMENT —	[ ] SEWER [ ] WATER [ ] ELECTRICAL [ ] STORM DRAIN [ ] GAS [ ] PHONE [ ] FIRE SPRINKLER [ ] RETAINING WALL [ ] COMMON TRENCH [ ] CATV [ ] AREA DRAIN [ ] IRRIGATION [ ] TANK BACKFILL [ ] HARDSCAPE [ ] SIDEWALK [ ] CURB & GUTTER [ ] SUBGRADE [ ] BASE
SPREADING EQUIPMENT —	
WATERING EQUIPMENT [ ] ____ WATER PULL [ ] ____ GAL. TRUCK [ ] WATER HOSE	FUTURE FACILITIES OVER BACKFILLED AREA : CHECK MORE THAN ONE IF TRUE [ ] BUILDING [ ] PAVEMENT [ ] SIDEWALK [ ] LANDSCAPE AREA
COMPACTION EQUIPMENT 1-Backhoe w/wheel	TRENCH LENGTH AND WIDTH: TRENCH DEPTH:
OTHER EQUIPMENT 1-Jumping Jack Wacker	SIZE AND TYPE OF PIPE:

GENERAL DESCRIPTION OF WORK AREA, MEETINGS, VISITORS, ETC.

Compacting base in lifts (12 inches) in tank backfill excavation 5 feet deep. Compacting edges and corner with jumping jack wacker.

TEST NO.	TEST TYPE	LOCATION	ELEVATIONS			FIELD MOIST	FIELD DENSITY	OPT. MOIST	MAX. DENS.	% COMP	RETEST & REMARKS
			TEST	PIPE OR NATURAL	FINAL						
B1	S	Parking lot	92.5	—	100.0	13.3	119.8	13.0	125.5	95	
B2	S	Parking lot	100.0	—	100.0	13.6	121.3	13.0	125.5	97	
			—								

COLEMAN GEOTECHNICAL
470 WALD, IRVINE, CA 92618
PHONE 949-872-2582 FAX 949-872-2586

DAILY REPORT OF GRADING CONTROL

JOB NO. 9999	CLIENT Geologica Inc.	TIME PM	DATE 8/8/08
JOB ADDRESS 12100 Rivera Road		TECHNICIAN Lewis	ENGINEER JRC
CITY S.E. Springs		GRADING PERMIT NO	

FILL LOCATION Tank Removal	STRUCTURE TYPE Industrial	WEATHER Warm
GENERAL CONTRACTOR Geologica Inc.	GRADING CONTRACTOR —	MAX USED [ ] 5 LAYER [X] C.I.
SUPERINTENDENT Charles Wachsler	PURPOSE OF GRADING —	

SOURCE AND CLASSIFICATION OF FILL OR BACKFILL MATERIALS	FR1
3/4" A.C. Mix. Base	TIME CHARGED TO PROJECT: 2 hr
LIFT THICKNESS 12 inches	TIME AKNOWLEDGED BY

GRADING INFORMATION:	BACKFILLING or PAVING INFORMATION:
[ ] FULL TIME [ ] PART TIME	[ ] FULL TIME [ ] PART TIME [ ] INTERIOR [ ] EXTERIOR [ ] INFO PROVIDED BY OTHERS
HAULING EQUIPMENT —	[ ] SEWER [ ] WATER [ ] ELECTRICAL [ ] STORM DRAIN [ ] GAS [ ] PHONE [ ] FIRE SPRINKLER [ ] RETAINING WALL [ ] COMMON TRENCH [ ] CATV [ ] AREA DRAIN [ ] IRRIGATION [ ] TANK BACKFILL [ ] HARDSCAPE [ ] SIDEWALK [ ] CURB & GUTTER [ ] SUBGRADE [ ] BASE
SPREADING EQUIPMENT —	
WATERING EQUIPMENT [ ] ____ WATER PULL [ ] _____ GAL. TRUCK [ ] WATER HOSE	FUTURE FACILITIES OVER BACKFILLED AREA : CHECK MORE THAN ONE IF TRUE [ ] BUILDING [ ] PAVEMENT [ ] SIDEWALK [ ] LANDSCAPE AREA
COMPACTION EQUIPMENT Backhoe w/wheel 24"	TRENCH LENGTH AND WIDTH: TRENCH DEPTH:
OTHER EQUIPMENT —	SIZE AND TYPE OF PIPE:

GENERAL DESCRIPTION OF WORK AREA, MEETINGS, VISITORS, ETC.

area (38'x10' and 5' deep). The tank removed for parking lot in N.W. portion of site. P/V may (C.I. will call) for testing tomorrow morning Sat.

TEST NO.	TEST TYPE	LOCATION	ELEVATIONS			FIELD MOIST	FIELD DENSITY	OPT. MOIST	MAX. DENS.	% COMP	RETEST & REMARKS
			TEST	PIPE OR NATURAL	FINAL						
	N.C.	Tests									
								Fax	(949)	548-	9358

Address: 303 La Jolla Drive
Newport Beach Ca. 92623
Ph: (949) 548 9348
Cell (949) 929-8884

Appendix E

Analytical Laboratory Reports

TestAmerica
THE LEADER IN ENVIRONMENTAL TESTING

17461 Derian Avenue. Suite 100, Irvine, CA 92614 (949) 261-1022 Fax:(949) 260-3297

LABORATORY REPORT

Prepared For: Geologica
303 La Jolla Drive
Newport Beach, CA 92663
Attention: Charles Wechsler

Project: Eastman Kodak Company
Whittier Warehouse / NPEC03

Sampled: 06/30/08
Received: 06/30/08
Issued: 07/22/08 17:03

NELAP #01108CA California ELAP#1197 CSDLAC #10256

The results listed within this Laboratory Report pertain only to the samples tested in the laboratory. The analyses contained in this report were performed in accordance with the applicable certifications as noted. All soil samples are reported on a wet weight basis unless otherwise noted in the report. This Laboratory Report is confidential and is intended for the sole use of TestAmerica and its client. This report shall not be reproduced, except in full, without written permission from TestAmerica. The Chain(s) of Custody, 2 pages, are included and are an integral part of this report.
This entire report was reviewed and approved for release.

SAMPLE CROSS REFERENCE

SUBCONTRACTED: Refer to the last page for specific subcontract laboratory information included in this report.

ADDITIONAL INFORMATION: Report reissued with Mercury data.

LABORATORY ID	CLIENT ID	MATRIX
IRF2517-01	B-1/5'	Soil
IRF2517-02	B-1/10'	Soil
IRF2517-08	B-1-GW	Water

Reviewed By:

TestAmerica Irvine

Sushmitha Reddy
Project Manager

TestAmerica
THE LEADER IN ENVIRONMENTAL TESTING

17461 Derian Avenue. Suite 100, Irvine, CA 92614 (949) 261-1022 Fax:(949) 260-3297

Geologica
303 La Jolla Drive
Newport Beach, CA 92663
Attention: Charles Wechsler

Project ID: Eastman Kodak Company
Whittier Warehouse / NPEC03
Report Number: IRF2517

Sampled: 06/30/08
Received: 06/30/08

EXTRACTABLE FUEL HYDROCARBONS (CADHS/8015 Modified)

Analyte	Method	Batch	Reporting Limit	Sample Result	Dilution Factor	Date Extracted	Date Analyzed	Data Qualifiers
Sample ID: IRF2517-01 (B-1/5' - Soil)								
Reporting Units: mg/kg								
EFH (C13 - C22)	EPA 8015B MOD.	8G01031	5.0	ND	1	7/1/2008	7/1/2008	
EFH (C23 - C32)	EPA 8015B MOD.	8G01031	5.0	ND	1	7/1/2008	7/1/2008	
EFH (C33 - C40)	EPA 8015B MOD.	8G01031	5.0	ND	1	7/1/2008	7/1/2008	
Surrogate: n-Octacosane (40-125%)				*66 %*				
Sample ID: IRF2517-02 (B-1/10' - Soil)								
Reporting Units: mg/kg								
EFH (C13 - C22)	EPA 8015B MOD.	8G01031	5.0	ND	0.999	7/1/2008	7/1/2008	
EFH (C23 - C32)	EPA 8015B MOD.	8G01031	5.0	ND	0.999	7/1/2008	7/1/2008	
EFH (C33 - C40)	EPA 8015B MOD.	8G01031	5.0	ND	0.999	7/1/2008	7/1/2008	
Surrogate: n-Octacosane (40-125%)				*78 %*				

TestAmerica Irvine

Sushmitha Reddy
Project Manager

The results pertain only to the samples tested in the laboratory. This report shall not be reproduced, except in full, without written permission from TestAmerica.

TestAmerica
THE LEADER IN ENVIRONMENTAL TESTING

17461 Derian Avenue. Suite 100, Irvine, CA 92614 (949) 261-1022 Fax:(949) 260-3297

Geologica
303 La Jolla Drive
Newport Beach, CA 92663
Attention: Charles Wechsler

Project ID: Eastman Kodak Company
Whittier Warehouse / NPEC03
Report Number: IRF2517

Sampled: 06/30/08
Received: 06/30/08

EXTRACTABLE FUEL HYDROCARBONS (EPA 8015 CADHS Modified)

Analyte	Method	Batch	Reporting Limit	Sample Result	Dilution Factor	Date Extracted	Date Analyzed	Data Qualifiers
Sample ID: IRF2517-08 (B-1-GW - Water)								**RL4**
Reporting Units: mg/l								
EFH (C13 - C22)	EPA 8015B MOD.	8G01086	0.52	ND	1.04	7/1/2008	7/2/2008	
EFH (C23 - C32)	EPA 8015B MOD.	8G01086	0.52	ND	1.04	7/1/2008	7/2/2008	
EFH (C33 - C40)	EPA 8015B MOD.	8G01086	0.52	ND	1.04	7/1/2008	7/2/2008	
Surrogate: n-Octacosane (40-125%)				*90 %*				

TestAmerica Irvine

Sushmitha Reddy
Project Manager

The results pertain only to the samples tested in the laboratory. This report shall not be reproduced, except in full, without written permission from TestAmerica.

TestAmerica
THE LEADER IN ENVIRONMENTAL TESTING

17461 Derian Avenue. Suite 100, Irvine, CA 92614 (949) 261-1022 Fax:(949) 260-3297

Geologica
303 La Jolla Drive
Newport Beach, CA 92663
Attention: Charles Wechsler

Project ID: Eastman Kodak Company
Whittier Warehouse / NPEC03
Report Number: IRF2517

Sampled: 06/30/08
Received: 06/30/08

VOLATILE FUEL HYDROCARBONS BY GC/MS (CA LUFT)

Analyte	Method	Batch	Reporting Limit	Sample Result	Dilution Factor	Date Extracted	Date Analyzed	Data Qualifiers
Sample ID: IRF2517-08 (B-1-GW - Water)								
Reporting Units: ug/l								
Volatile Fuel Hydrocarbons (C4-C12)	TPH by GC/MS	8G02003	100	ND	1	7/2/2008	7/2/2008	
Surrogate: Dibromofluoromethane (80-120%)				*89 %*				
Surrogate: Toluene-d8 (80-120%)				*95 %*				
Surrogate: 4-Bromofluorobenzene (80-120%)				*88 %*				

TestAmerica Irvine

Sushmitha Reddy
Project Manager

The results pertain only to the samples tested in the laboratory. This report shall not be reproduced, except in full, without written permission from TestAmerica.

TestAmerica
THE LEADER IN ENVIRONMENTAL TESTING

17461 Derian Avenue. Suite 100, Irvine, CA 92614 (949) 261-1022 Fax:(949) 260-3297

Geologica
303 La Jolla Drive
Newport Beach, CA 92663
Attention: Charles Wechsler

Project ID: Eastman Kodak Company
Whittier Warehouse / NPEC03
Report Number: IRF2517

Sampled: 06/30/08
Received: 06/30/08

VOLATILE FUEL HYDROCARBONS BY GC/MS (EPA 5035/CA LUFT)

Analyte	Method	Batch	Reporting Limit	Sample Result	Dilution Factor	Date Extracted	Date Analyzed	Data Qualifiers
Sample ID: IRF2517-01 (B-1/5' - Soil)								
Reporting Units: ug/kg								
Volatile Fuel Hydrocarbons (C4-C12)	TPH by GC/MS	8G01011	95	ND	0.954	6/30/2008	7/1/2008	
Surrogate: Dibromofluoromethane (80-135%)				*92 %*				
Surrogate: Toluene-d8 (80-120%)				*92 %*				
Surrogate: 4-Bromofluorobenzene (75-120%)				*84 %*				
Sample ID: IRF2517-02 (B-1/10' - Soil)								
Reporting Units: ug/kg								
Volatile Fuel Hydrocarbons (C4-C12)	TPH by GC/MS	8G01011	83	ND	0.832	6/30/2008	7/1/2008	
Surrogate: Dibromofluoromethane (80-135%)				*102 %*				
Surrogate: Toluene-d8 (80-120%)				*94 %*				
Surrogate: 4-Bromofluorobenzene (75-120%)				*77 %*				

TestAmerica Irvine

Sushmitha Reddy
Project Manager

The results pertain only to the samples tested in the laboratory. This report shall not be reproduced, except in full, without written permission from TestAmerica.

TestAmerica
THE LEADER IN ENVIRONMENTAL TESTING

17461 Derian Avenue. Suite 100, Irvine, CA 92614 (949) 261-1022 Fax:(949) 260-3297

Geologica
303 La Jolla Drive
Newport Beach, CA 92663
Attention: Charles Wechsler

Project ID: Eastman Kodak Company
Whittier Warehouse / NPEC03
Report Number: IRF2517

Sampled: 06/30/08
Received: 06/30/08

VOLATILE ORGANICS by GC/MS (EPA 5035/8260B)

Analyte	Method	Batch	Reporting Limit	Sample Result	Dilution Factor	Date Extracted	Date Analyzed	Data Qualifiers
Sample ID: IRF2517-01 (B-1/5' - Soil)								
Reporting Units: ug/kg								
Benzene	EPA 8260B	8G01011	1.9	ND	0.954	6/30/2008	7/1/2008	
Bromobenzene	EPA 8260B	8G01011	4.8	ND	0.954	6/30/2008	7/1/2008	
Bromochloromethane	EPA 8260B	8G01011	4.8	ND	0.954	6/30/2008	7/1/2008	
Bromodichloromethane	EPA 8260B	8G01011	1.9	ND	0.954	6/30/2008	7/1/2008	
Bromoform	EPA 8260B	8G01011	4.8	ND	0.954	6/30/2008	7/1/2008	
Bromomethane	EPA 8260B	8G01011	4.8	ND	0.954	6/30/2008	7/1/2008	
n-Butylbenzene	EPA 8260B	8G01011	4.8	ND	0.954	6/30/2008	7/1/2008	
tert-Butylbenzene	EPA 8260B	8G01011	4.8	ND	0.954	6/30/2008	7/1/2008	
sec-Butylbenzene	EPA 8260B	8G01011	4.8	ND	0.954	6/30/2008	7/1/2008	
Carbon tetrachloride	EPA 8260B	8G01011	4.8	ND	0.954	6/30/2008	7/1/2008	
Chlorobenzene	EPA 8260B	8G01011	1.9	ND	0.954	6/30/2008	7/1/2008	
Chloroethane	EPA 8260B	8G01011	4.8	ND	0.954	6/30/2008	7/1/2008	
Chloroform	EPA 8260B	8G01011	1.9	ND	0.954	6/30/2008	7/1/2008	
Chloromethane	EPA 8260B	8G01011	4.8	ND	0.954	6/30/2008	7/1/2008	
4-Chlorotoluene	EPA 8260B	8G01011	4.8	ND	0.954	6/30/2008	7/1/2008	
2-Chlorotoluene	EPA 8260B	8G01011	4.8	ND	0.954	6/30/2008	7/1/2008	
1,2-Dibromo-3-chloropropane	EPA 8260B	8G01011	4.8	ND	0.954	6/30/2008	7/1/2008	L
Dibromochloromethane	EPA 8260B	8G01011	1.9	ND	0.954	6/30/2008	7/1/2008	
1,2-Dibromoethane (EDB)	EPA 8260B	8G01011	1.9	ND	0.954	6/30/2008	7/1/2008	
Dibromomethane	EPA 8260B	8G01011	1.9	ND	0.954	6/30/2008	7/1/2008	
1,2-Dichlorobenzene	EPA 8260B	8G01011	1.9	ND	0.954	6/30/2008	7/1/2008	
1,3-Dichlorobenzene	EPA 8260B	8G01011	1.9	ND	0.954	6/30/2008	7/1/2008	
1,4-Dichlorobenzene	EPA 8260B	8G01011	1.9	ND	0.954	6/30/2008	7/1/2008	
Dichlorodifluoromethane	EPA 8260B	8G01011	4.8	ND	0.954	6/30/2008	7/1/2008	
1,1-Dichloroethane	EPA 8260B	8G01011	1.9	ND	0.954	6/30/2008	7/1/2008	
cis-1,2-Dichloroethene	EPA 8260B	8G01011	1.9	ND	0.954	6/30/2008	7/1/2008	
trans-1,2-Dichloroethene	EPA 8260B	8G01011	1.9	ND	0.954	6/30/2008	7/1/2008	
1,1-Dichloroethene	EPA 8260B	8G01011	4.8	ND	0.954	6/30/2008	7/1/2008	
1,3-Dichloropropane	EPA 8260B	8G01011	1.9	ND	0.954	6/30/2008	7/1/2008	
2,2-Dichloropropane	EPA 8260B	8G01011	1.9	ND	0.954	6/30/2008	7/1/2008	
1,2-Dichloropropane	EPA 8260B	8G01011	1.9	ND	0.954	6/30/2008	7/1/2008	
cis-1,3-Dichloropropene	EPA 8260B	8G01011	1.9	ND	0.954	6/30/2008	7/1/2008	
trans-1,3-Dichloropropene	EPA 8260B	8G01011	1.9	ND	0.954	6/30/2008	7/1/2008	
1,1-Dichloropropene	EPA 8260B	8G01011	1.9	ND	0.954	6/30/2008	7/1/2008	
Ethylbenzene	EPA 8260B	8G01011	1.9	ND	0.954	6/30/2008	7/1/2008	
1,2-Dichloroethane	EPA 8260B	8G01011	1.9	ND	0.954	6/30/2008	7/1/2008	
Hexachlorobutadiene	EPA 8260B	8G01011	4.8	ND	0.954	6/30/2008	7/1/2008	
Isopropylbenzene	EPA 8260B	8G01011	1.9	ND	0.954	6/30/2008	7/1/2008	
p-Isopropyltoluene	EPA 8260B	8G01011	1.9	ND	0.954	6/30/2008	7/1/2008	
Methylene chloride	EPA 8260B	8G01011	19	ND	0.954	6/30/2008	7/1/2008	
Naphthalene	EPA 8260B	8G01011	4.8	ND	0.954	6/30/2008	7/1/2008	

TestAmerica Irvine

Sushmitha Reddy
Project Manager

The results pertain only to the samples tested in the laboratory. This report shall not be reproduced, except in full, without written permission from TestAmerica.

TestAmerica
THE LEADER IN ENVIRONMENTAL TESTING

17461 Derian Avenue. Suite 100, Irvine, CA 92614 (949) 261-1022 Fax:(949) 260-3297

Geologica
303 La Jolla Drive
Newport Beach, CA 92663
Attention: Charles Wechsler

Project ID: Eastman Kodak Company
Whittier Warehouse / NPEC03
Report Number: IRF2517

Sampled: 06/30/08
Received: 06/30/08

VOLATILE ORGANICS by GC/MS (EPA 5035/8260B)

Analyte	Method	Batch	Reporting Limit	Sample Result	Dilution Factor	Date Extracted	Date Analyzed	Data Qualifiers
Sample ID: IRF2517-01 (B-1/5' - Soil) - cont.								
Reporting Units: ug/kg								
n-Propylbenzene	EPA 8260B	8G01011	1.9	ND	0.954	6/30/2008	7/1/2008	
Styrene	EPA 8260B	8G01011	1.9	ND	0.954	6/30/2008	7/1/2008	
1,1,1,2-Tetrachloroethane	EPA 8260B	8G01011	4.8	ND	0.954	6/30/2008	7/1/2008	
1,1,2,2-Tetrachloroethane	EPA 8260B	8G01011	1.9	ND	0.954	6/30/2008	7/1/2008	
Tetrachloroethene	EPA 8260B	8G01011	1.9	ND	0.954	6/30/2008	7/1/2008	
Toluene	EPA 8260B	8G01011	1.9	ND	0.954	6/30/2008	7/1/2008	
1,2,3-Trichlorobenzene	EPA 8260B	8G01011	4.8	ND	0.954	6/30/2008	7/1/2008	
1,2,4-Trichlorobenzene	EPA 8260B	8G01011	4.8	ND	0.954	6/30/2008	7/1/2008	
1,1,1-Trichloroethane	EPA 8260B	8G01011	1.9	ND	0.954	6/30/2008	7/1/2008	
1,1,2-Trichloroethane	EPA 8260B	8G01011	1.9	ND	0.954	6/30/2008	7/1/2008	
Trichloroethene	EPA 8260B	8G01011	1.9	ND	0.954	6/30/2008	7/1/2008	
Trichlorofluoromethane	EPA 8260B	8G01011	4.8	ND	0.954	6/30/2008	7/1/2008	
1,2,3-Trichloropropane	EPA 8260B	8G01011	9.5	ND	0.954	6/30/2008	7/1/2008	
1,2,4-Trimethylbenzene	EPA 8260B	8G01011	1.9	ND	0.954	6/30/2008	7/1/2008	
1,3,5-Trimethylbenzene	EPA 8260B	8G01011	1.9	ND	0.954	6/30/2008	7/1/2008	
Vinyl chloride	EPA 8260B	8G01011	4.8	ND	0.954	6/30/2008	7/1/2008	
m,p-Xylenes	EPA 8260B	8G01011	1.9	ND	0.954	6/30/2008	7/1/2008	
o-Xylene	EPA 8260B	8G01011	1.9	ND	0.954	6/30/2008	7/1/2008	
Di-isopropyl Ether (DIPE)	EPA 8260B	8G01011	4.8	ND	0.954	6/30/2008	7/1/2008	
Ethyl tert-Butyl Ether (ETBE)	EPA 8260B	8G01011	4.8	ND	0.954	6/30/2008	7/1/2008	
Methyl-tert-butyl Ether (MTBE)	EPA 8260B	8G01011	4.8	ND	0.954	6/30/2008	7/1/2008	
tert-Amyl Methyl Ether (TAME)	EPA 8260B	8G01011	4.8	ND	0.954	6/30/2008	7/1/2008	
tert-Butanol (TBA)	EPA 8260B	8G01011	95	ND	0.954	6/30/2008	7/1/2008	
Surrogate: 4-Bromofluorobenzene (75-120%)				*84 %*				
Surrogate: Dibromofluoromethane (80-135%)				*92 %*				
Surrogate: Toluene-d8 (80-120%)				*92 %*				

TestAmerica Irvine

Sushmitha Reddy
Project Manager

The results pertain only to the samples tested in the laboratory. This report shall not be reproduced, except in full, without written permission from TestAmerica.

TestAmerica
THE LEADER IN ENVIRONMENTAL TESTING

17461 Derian Avenue. Suite 100, Irvine, CA 92614 (949) 261-1022 Fax:(949) 260-3297

Geologica
303 La Jolla Drive
Newport Beach, CA 92663
Attention: Charles Wechsler

Project ID: Eastman Kodak Company
Whittier Warehouse / NPEC03
Report Number: IRF2517

Sampled: 06/30/08
Received: 06/30/08

VOLATILE ORGANICS by GC/MS (EPA 5035/8260B)

Analyte	Method	Batch	Reporting Limit	Sample Result	Dilution Factor	Date Extracted	Date Analyzed	Data Qualifiers
Sample ID: IRF2517-02 (B-1/10' - Soil)								
Reporting Units: ug/kg								
Benzene	EPA 8260B	8G01011	1.7	ND	0.832	6/30/2008	7/1/2008	
Bromobenzene	EPA 8260B	8G01011	4.2	ND	0.832	6/30/2008	7/1/2008	
Bromochloromethane	EPA 8260B	8G01011	4.2	ND	0.832	6/30/2008	7/1/2008	
Bromodichloromethane	EPA 8260B	8G01011	1.7	ND	0.832	6/30/2008	7/1/2008	
Bromoform	EPA 8260B	8G01011	4.2	ND	0.832	6/30/2008	7/1/2008	
Bromomethane	EPA 8260B	8G01011	4.2	ND	0.832	6/30/2008	7/1/2008	
n-Butylbenzene	EPA 8260B	8G01011	4.2	ND	0.832	6/30/2008	7/1/2008	
tert-Butylbenzene	EPA 8260B	8G01011	4.2	ND	0.832	6/30/2008	7/1/2008	
sec-Butylbenzene	EPA 8260B	8G01011	4.2	ND	0.832	6/30/2008	7/1/2008	
Carbon tetrachloride	EPA 8260B	8G01011	4.2	ND	0.832	6/30/2008	7/1/2008	
Chlorobenzene	EPA 8260B	8G01011	1.7	ND	0.832	6/30/2008	7/1/2008	
Chloroethane	EPA 8260B	8G01011	4.2	ND	0.832	6/30/2008	7/1/2008	
Chloroform	EPA 8260B	8G01011	1.7	ND	0.832	6/30/2008	7/1/2008	
Chloromethane	EPA 8260B	8G01011	4.2	ND	0.832	6/30/2008	7/1/2008	
4-Chlorotoluene	EPA 8260B	8G01011	4.2	ND	0.832	6/30/2008	7/1/2008	
2-Chlorotoluene	EPA 8260B	8G01011	4.2	ND	0.832	6/30/2008	7/1/2008	
1,2-Dibromo-3-chloropropane	EPA 8260B	8G01011	4.2	ND	0.832	6/30/2008	7/1/2008	L
Dibromochloromethane	EPA 8260B	8G01011	1.7	ND	0.832	6/30/2008	7/1/2008	
1,2-Dibromoethane (EDB)	EPA 8260B	8G01011	1.7	ND	0.832	6/30/2008	7/1/2008	
Dibromomethane	EPA 8260B	8G01011	1.7	ND	0.832	6/30/2008	7/1/2008	
1,2-Dichlorobenzene	EPA 8260B	8G01011	1.7	ND	0.832	6/30/2008	7/1/2008	
1,3-Dichlorobenzene	EPA 8260B	8G01011	1.7	ND	0.832	6/30/2008	7/1/2008	
1,4-Dichlorobenzene	EPA 8260B	8G01011	1.7	ND	0.832	6/30/2008	7/1/2008	
Dichlorodifluoromethane	EPA 8260B	8G01011	4.2	ND	0.832	6/30/2008	7/1/2008	
1,1-Dichloroethane	EPA 8260B	8G01011	1.7	ND	0.832	6/30/2008	7/1/2008	
cis-1,2-Dichloroethene	EPA 8260B	8G01011	1.7	ND	0.832	6/30/2008	7/1/2008	
trans-1,2-Dichloroethene	EPA 8260B	8G01011	1.7	ND	0.832	6/30/2008	7/1/2008	
1,1-Dichloroethene	EPA 8260B	8G01011	4.2	ND	0.832	6/30/2008	7/1/2008	
1,3-Dichloropropane	EPA 8260B	8G01011	1.7	ND	0.832	6/30/2008	7/1/2008	
2,2-Dichloropropane	EPA 8260B	8G01011	1.7	ND	0.832	6/30/2008	7/1/2008	
1,2-Dichloropropane	EPA 8260B	8G01011	1.7	ND	0.832	6/30/2008	7/1/2008	
cis-1,3-Dichloropropene	EPA 8260B	8G01011	1.7	ND	0.832	6/30/2008	7/1/2008	
trans-1,3-Dichloropropene	EPA 8260B	8G01011	1.7	ND	0.832	6/30/2008	7/1/2008	
1,1-Dichloropropene	EPA 8260B	8G01011	1.7	ND	0.832	6/30/2008	7/1/2008	
Ethylbenzene	EPA 8260B	8G01011	1.7	ND	0.832	6/30/2008	7/1/2008	
1,2-Dichloroethane	EPA 8260B	8G01011	1.7	ND	0.832	6/30/2008	7/1/2008	
Hexachlorobutadiene	EPA 8260B	8G01011	4.2	ND	0.832	6/30/2008	7/1/2008	
Isopropylbenzene	EPA 8260B	8G01011	1.7	ND	0.832	6/30/2008	7/1/2008	
p-Isopropyltoluene	EPA 8260B	8G01011	1.7	ND	0.832	6/30/2008	7/1/2008	
Methylene chloride	EPA 8260B	8G01011	17	ND	0.832	6/30/2008	7/1/2008	
Naphthalene	EPA 8260B	8G01011	4.2	ND	0.832	6/30/2008	7/1/2008	

TestAmerica Irvine

Sushmitha Reddy
Project Manager

The results pertain only to the samples tested in the laboratory. This report shall not be reproduced, except in full, without written permission from TestAmerica.

TestAmerica
THE LEADER IN ENVIRONMENTAL TESTING

17461 Derian Avenue. Suite 100, Irvine, CA 92614 (949) 261-1022 Fax:(949) 260-3297

Geologica
303 La Jolla Drive
Newport Beach, CA 92663
Attention: Charles Wechsler

Project ID: Eastman Kodak Company
Whittier Warehouse / NPEC03
Report Number: IRF2517

Sampled: 06/30/08
Received: 06/30/08

VOLATILE ORGANICS by GC/MS (EPA 5035/8260B)

Analyte	Method	Batch	Reporting Limit	Sample Result	Dilution Factor	Date Extracted	Date Analyzed	Data Qualifiers
Sample ID: IRF2517-02 (B-1/10' - Soil) - cont.								
Reporting Units: ug/kg								
n-Propylbenzene	EPA 8260B	8G01011	1.7	ND	0.832	6/30/2008	7/1/2008	
Styrene	EPA 8260B	8G01011	1.7	ND	0.832	6/30/2008	7/1/2008	
1,1,1,2-Tetrachloroethane	EPA 8260B	8G01011	4.2	ND	0.832	6/30/2008	7/1/2008	
1,1,2,2-Tetrachloroethane	EPA 8260B	8G01011	1.7	ND	0.832	6/30/2008	7/1/2008	
Tetrachloroethene	EPA 8260B	8G01011	1.7	ND	0.832	6/30/2008	7/1/2008	
Toluene	EPA 8260B	8G01011	1.7	ND	0.832	6/30/2008	7/1/2008	
1,2,3-Trichlorobenzene	EPA 8260B	8G01011	4.2	ND	0.832	6/30/2008	7/1/2008	
1,2,4-Trichlorobenzene	EPA 8260B	8G01011	4.2	ND	0.832	6/30/2008	7/1/2008	
1,1,1-Trichloroethane	EPA 8260B	8G01011	1.7	ND	0.832	6/30/2008	7/1/2008	
1,1,2-Trichloroethane	EPA 8260B	8G01011	1.7	ND	0.832	6/30/2008	7/1/2008	
Trichloroethene	EPA 8260B	8G01011	1.7	ND	0.832	6/30/2008	7/1/2008	
Trichlorofluoromethane	EPA 8260B	8G01011	4.2	ND	0.832	6/30/2008	7/1/2008	
1,2,3-Trichloropropane	EPA 8260B	8G01011	8.3	ND	0.832	6/30/2008	7/1/2008	
1,2,4-Trimethylbenzene	EPA 8260B	8G01011	1.7	ND	0.832	6/30/2008	7/1/2008	
1,3,5-Trimethylbenzene	EPA 8260B	8G01011	1.7	ND	0.832	6/30/2008	7/1/2008	
Vinyl chloride	EPA 8260B	8G01011	4.2	ND	0.832	6/30/2008	7/1/2008	
m,p-Xylenes	EPA 8260B	8G01011	1.7	ND	0.832	6/30/2008	7/1/2008	
o-Xylene	EPA 8260B	8G01011	1.7	ND	0.832	6/30/2008	7/1/2008	
Di-isopropyl Ether (DIPE)	EPA 8260B	8G01011	4.2	ND	0.832	6/30/2008	7/1/2008	
Ethyl tert-Butyl Ether (ETBE)	EPA 8260B	8G01011	4.2	ND	0.832	6/30/2008	7/1/2008	
Methyl-tert-butyl Ether (MTBE)	EPA 8260B	8G01011	4.2	ND	0.832	6/30/2008	7/1/2008	
tert-Amyl Methyl Ether (TAME)	EPA 8260B	8G01011	4.2	ND	0.832	6/30/2008	7/1/2008	
tert-Butanol (TBA)	EPA 8260B	8G01011	83	ND	0.832	6/30/2008	7/1/2008	
Surrogate: 4-Bromofluorobenzene (75-120%)				*77 %*				
Surrogate: Dibromofluoromethane (80-135%)				*102 %*				
Surrogate: Toluene-d8 (80-120%)				*94 %*				

TestAmerica Irvine

Sushmitha Reddy
Project Manager

The results pertain only to the samples tested in the laboratory. This report shall not be reproduced, except in full, without written permission from TestAmerica.

TestAmerica
THE LEADER IN ENVIRONMENTAL TESTING

17461 Derian Avenue. Suite 100, Irvine, CA 92614 (949) 261-1022 Fax:(949) 260-3297

Geologica
303 La Jolla Drive
Newport Beach, CA 92663
Attention: Charles Wechsler

Project ID: Eastman Kodak Company
Whittier Warehouse / NPEC03
Report Number: IRF2517

Sampled: 06/30/08
Received: 06/30/08

VOLATILE ORGANICS with OXYGENATES by GC/MS (EPA 8260B)

Analyte	Method	Batch	Reporting Limit	Sample Result	Dilution Factor	Date Extracted	Date Analyzed	Data Qualifiers
Sample ID: IRF2517-08 (B-1-GW - Water)								
Reporting Units: ug/l								
Benzene	EPA 8260B	8G02003	2.0	ND	1	7/2/2008	7/2/2008	
Bromobenzene	EPA 8260B	8G02003	5.0	ND	1	7/2/2008	7/2/2008	
Bromochloromethane	EPA 8260B	8G02003	5.0	ND	1	7/2/2008	7/2/2008	
Bromodichloromethane	EPA 8260B	8G02003	2.0	ND	1	7/2/2008	7/2/2008	
Bromoform	EPA 8260B	8G02003	5.0	ND	1	7/2/2008	7/2/2008	
Bromomethane	EPA 8260B	8G02003	5.0	ND	1	7/2/2008	7/2/2008	
n-Butylbenzene	EPA 8260B	8G02003	5.0	ND	1	7/2/2008	7/2/2008	
tert-Butylbenzene	EPA 8260B	8G02003	5.0	ND	1	7/2/2008	7/2/2008	
sec-Butylbenzene	EPA 8260B	8G02003	5.0	ND	1	7/2/2008	7/2/2008	
Carbon tetrachloride	EPA 8260B	8G02003	5.0	ND	1	7/2/2008	7/2/2008	
Chlorobenzene	EPA 8260B	8G02003	2.0	ND	1	7/2/2008	7/2/2008	
Chloroethane	EPA 8260B	8G02003	5.0	ND	1	7/2/2008	7/2/2008	
Chloroform	EPA 8260B	8G02003	2.0	ND	1	7/2/2008	7/2/2008	
Chloromethane	EPA 8260B	8G02003	5.0	ND	1	7/2/2008	7/2/2008	
4-Chlorotoluene	EPA 8260B	8G02003	5.0	ND	1	7/2/2008	7/2/2008	
2-Chlorotoluene	EPA 8260B	8G02003	5.0	ND	1	7/2/2008	7/2/2008	
1,2-Dibromo-3-chloropropane	EPA 8260B	8G02003	5.0	ND	1	7/2/2008	7/2/2008	
Dibromochloromethane	EPA 8260B	8G02003	2.0	ND	1	7/2/2008	7/2/2008	
1,2-Dibromoethane (EDB)	EPA 8260B	8G02003	2.0	ND	1	7/2/2008	7/2/2008	
Dibromomethane	EPA 8260B	8G02003	2.0	ND	1	7/2/2008	7/2/2008	
1,2-Dichlorobenzene	EPA 8260B	8G02003	2.0	ND	1	7/2/2008	7/2/2008	
1,3-Dichlorobenzene	EPA 8260B	8G02003	2.0	ND	1	7/2/2008	7/2/2008	
1,4-Dichlorobenzene	EPA 8260B	8G02003	2.0	ND	1	7/2/2008	7/2/2008	
Dichlorodifluoromethane	EPA 8260B	8G02003	5.0	ND	1	7/2/2008	7/2/2008	
1,1-Dichloroethane	EPA 8260B	8G02003	2.0	ND	1	7/2/2008	7/2/2008	
cis-1,2-Dichloroethene	EPA 8260B	8G02003	2.0	ND	1	7/2/2008	7/2/2008	
trans-1,2-Dichloroethene	EPA 8260B	8G02003	2.0	ND	1	7/2/2008	7/2/2008	
1,1-Dichloroethene	EPA 8260B	8G02003	5.0	ND	1	7/2/2008	7/2/2008	
1,3-Dichloropropane	EPA 8260B	8G02003	2.0	ND	1	7/2/2008	7/2/2008	
2,2-Dichloropropane	EPA 8260B	8G02003	2.0	ND	1	7/2/2008	7/2/2008	
1,2-Dichloropropane	EPA 8260B	8G02003	2.0	ND	1	7/2/2008	7/2/2008	
cis-1,3-Dichloropropene	EPA 8260B	8G02003	2.0	ND	1	7/2/2008	7/2/2008	
trans-1,3-Dichloropropene	EPA 8260B	8G02003	2.0	ND	1	7/2/2008	7/2/2008	
1,1-Dichloropropene	EPA 8260B	8G02003	2.0	ND	1	7/2/2008	7/2/2008	
Ethylbenzene	EPA 8260B	8G02003	2.0	ND	1	7/2/2008	7/2/2008	
1,2-Dichloroethane	EPA 8260B	8G02003	2.0	ND	1	7/2/2008	7/2/2008	
Hexachlorobutadiene	EPA 8260B	8G02003	5.0	ND	1	7/2/2008	7/2/2008	
Isopropylbenzene	EPA 8260B	8G02003	2.0	ND	1	7/2/2008	7/2/2008	
p-Isopropyltoluene	EPA 8260B	8G02003	2.0	ND	1	7/2/2008	7/2/2008	
Methylene chloride	EPA 8260B	8G02003	5.0	ND	1	7/2/2008	7/2/2008	
Naphthalene	EPA 8260B	8G02003	5.0	ND	1	7/2/2008	7/2/2008	

TestAmerica Irvine

Sushmitha Reddy
Project Manager

The results pertain only to the samples tested in the laboratory. This report shall not be reproduced, except in full, without written permission from TestAmerica.

TestAmerica
THE LEADER IN ENVIRONMENTAL TESTING

17461 Derian Avenue. Suite 100, Irvine, CA 92614 (949) 261-1022 Fax:(949) 260-3297

Geologica
303 La Jolla Drive
Newport Beach, CA 92663
Attention: Charles Wechsler

Project ID: Eastman Kodak Company
Whittier Warehouse / NPEC03
Report Number: IRF2517

Sampled: 06/30/08
Received: 06/30/08

VOLATILE ORGANICS with OXYGENATES by GC/MS (EPA 8260B)

Analyte	Method	Batch	Reporting Limit	Sample Result	Dilution Factor	Date Extracted	Date Analyzed	Data Qualifiers
Sample ID: IRF2517-08 (B-1-GW - Water) - cont.								
Reporting Units: ug/l								
n-Propylbenzene	EPA 8260B	8G02003	2.0	ND	1	7/2/2008	7/2/2008	
Styrene	EPA 8260B	8G02003	2.0	ND	1	7/2/2008	7/2/2008	
1,1,1,2-Tetrachloroethane	EPA 8260B	8G02003	5.0	ND	1	7/2/2008	7/2/2008	
1,1,2,2-Tetrachloroethane	EPA 8260B	8G02003	2.0	ND	1	7/2/2008	7/2/2008	
Tetrachloroethene	EPA 8260B	8G02003	2.0	ND	1	7/2/2008	7/2/2008	
Toluene	EPA 8260B	8G02003	2.0	ND	1	7/2/2008	7/2/2008	
1,2,3-Trichlorobenzene	EPA 8260B	8G02003	5.0	ND	1	7/2/2008	7/2/2008	
1,2,4-Trichlorobenzene	EPA 8260B	8G02003	5.0	ND	1	7/2/2008	7/2/2008	
1,1,1-Trichloroethane	EPA 8260B	8G02003	2.0	ND	1	7/2/2008	7/2/2008	
1,1,2-Trichloroethane	EPA 8260B	8G02003	2.0	ND	1	7/2/2008	7/2/2008	
Trichloroethene	EPA 8260B	8G02003	2.0	ND	1	7/2/2008	7/2/2008	
Trichlorofluoromethane	EPA 8260B	8G02003	5.0	ND	1	7/2/2008	7/2/2008	
1,2,3-Trichloropropane	EPA 8260B	8G02003	10	ND	1	7/2/2008	7/2/2008	
1,2,4-Trimethylbenzene	EPA 8260B	8G02003	2.0	ND	1	7/2/2008	7/2/2008	
1,3,5-Trimethylbenzene	EPA 8260B	8G02003	2.0	ND	1	7/2/2008	7/2/2008	
Vinyl chloride	EPA 8260B	8G02003	5.0	ND	1	7/2/2008	7/2/2008	
m,p-Xylenes	EPA 8260B	8G02003	2.0	ND	1	7/2/2008	7/2/2008	
o-Xylene	EPA 8260B	8G02003	2.0	ND	1	7/2/2008	7/2/2008	
Xylenes, Total	EPA 8260B	8G02003	4.0	ND	1	7/2/2008	7/2/2008	
Di-isopropyl Ether (DIPE)	EPA 8260B	8G02003	5.0	ND	1	7/2/2008	7/2/2008	
Ethyl tert-Butyl Ether (ETBE)	EPA 8260B	8G02003	5.0	ND	1	7/2/2008	7/2/2008	
Methyl-tert-butyl Ether (MTBE)	EPA 8260B	8G02003	5.0	ND	1	7/2/2008	7/2/2008	
tert-Amyl Methyl Ether (TAME)	EPA 8260B	8G02003	5.0	ND	1	7/2/2008	7/2/2008	
tert-Butanol (TBA)	EPA 8260B	8G02003	50	ND	1	7/2/2008	7/2/2008	
Surrogate: 4-Bromofluorobenzene (80-120%)				*88 %*				
Surrogate: Dibromofluoromethane (80-120%)				*89 %*				
Surrogate: Toluene-d8 (80-120%)				*95 %*				

TestAmerica Irvine

Sushmitha Reddy
Project Manager

The results pertain only to the samples tested in the laboratory. This report shall not be reproduced, except in full, without written permission from TestAmerica.

TestAmerica
THE LEADER IN ENVIRONMENTAL TESTING

17461 Derian Avenue. Suite 100, Irvine, CA 92614 (949) 261-1022 Fax:(949) 260-3297

Geologica
303 La Jolla Drive
Newport Beach, CA 92663
Attention: Charles Wechsler

Project ID: Eastman Kodak Company
Whittier Warehouse / NPEC03
Report Number: IRF2517

Sampled: 06/30/08
Received: 06/30/08

METALS

Analyte	Method	Batch	Reporting Limit	Sample Result	Dilution Factor	Date Extracted	Date Analyzed	Data Qualifiers
Sample ID: IRF2517-01 (B-1/5' - Soil)								
Reporting Units: mg/kg								
Mercury	EPA 7471A	8G07069	0.020	**0.038**	1	7/7/2008	7/7/2008	
Cadmium	EPA 6010B	8G07063	0.50	ND	0.99	7/7/2008	7/7/2008	
Chromium	EPA 6010B	8G02118	1.0	**23**	0.995	7/2/2008	7/3/2008	
Silver	EPA 6010B	8G02118	1.0	ND	0.995	7/2/2008	7/3/2008	
Sample ID: IRF2517-02 (B-1/10' - Soil)								
Reporting Units: mg/kg								
Mercury	EPA 7471A	8G07069	0.020	**0.10**	1	7/7/2008	7/7/2008	
Cadmium	EPA 6010B	8G07063	0.50	**0.60**	0.99	7/7/2008	7/7/2008	
Chromium	EPA 6010B	8G02118	1.0	**35**	1.01	7/2/2008	7/3/2008	
Silver	EPA 6010B	8G02118	1.0	ND	1.01	7/2/2008	7/3/2008	

TestAmerica Irvine

Sushmitha Reddy
Project Manager

The results pertain only to the samples tested in the laboratory. This report shall not be reproduced, except in full, without written permission from TestAmerica.

TestAmerica
THE LEADER IN ENVIRONMENTAL TESTING

17461 Derian Avenue. Suite 100, Irvine, CA 92614 (949) 261-1022 Fax:(949) 260-3297

Geologica
303 La Jolla Drive
Newport Beach, CA 92663
Attention: Charles Wechsler

Project ID: Eastman Kodak Company
Whittier Warehouse / NPEC03
Report Number: IRF2517

Sampled: 06/30/08
Received: 06/30/08

DISSOLVED METALS

Analyte	Method	Batch	Reporting Limit	Sample Result	Dilution Factor	Date Extracted	Date Analyzed	Data Qualifiers
Sample ID: IRF2517-08 (B-1-GW - Water)								
Reporting Units: mg/l								
Mercury	EPA 7470A-Diss	8G21073	0.00020	ND	1	7/21/2008	7/21/2008	
Cadmium	EPA 6010B-Diss	8G07082	0.010	ND	2	7/7/2008	7/8/2008	RL1
Calcium	EPA 6010B-Diss	8G07082	0.20	**840**	2	7/7/2008	7/8/2008	MHA
Chromium	EPA 6010B-Diss	8G07082	0.010	ND	2	7/7/2008	7/8/2008	
Silver	EPA 6010B-Diss	8G07082	0.020	ND	2	7/7/2008	7/8/2008	RL1

TestAmerica Irvine

Sushmitha Reddy
Project Manager

The results pertain only to the samples tested in the laboratory. This report shall not be reproduced, except in full, without written permission from TestAmerica.

TestAmerica
THE LEADER IN ENVIRONMENTAL TESTING

17461 Derian Avenue. Suite 100, Irvine, CA 92614 (949) 261-1022 Fax:(949) 260-3297

Geologica
303 La Jolla Drive
Newport Beach, CA 92663
Attention: Charles Wechsler

Project ID: Eastman Kodak Company
Whittier Warehouse / NPEC03
Report Number: IRF2517

Sampled: 06/30/08
Received: 06/30/08

INORGANICS

Analyte	Method	Batch	Reporting Limit	Sample Result	Dilution Factor	Date Extracted	Date Analyzed	Data Qualifiers
Sample ID: IRF2517-01 (B-1/5' - Soil)								
Reporting Units: mg/kg								
Total Cyanide	EPA 9014	8G02099	0.49	ND	0.976	7/2/2008	7/2/2008	
Nitrate-N	EPA 300.0	8G03028	1.1	**5.2**	1	7/3/2008	7/3/2008	
Nitrite-N	EPA 300.0	8G03028	1.5	ND	1	7/3/2008	7/3/2008	
Sulfate	EPA 300.0	8G03028	5.0	**40**	1	7/3/2008	7/3/2008	
Sample ID: IRF2517-01 (B-1/5' - Soil)								
Reporting Units: pH Units								
pH	EPA 9045C	8G02081	0.100	**8.62**	1	7/2/2008	7/2/2008	HFT
Sample ID: IRF2517-02 (B-1/10' - Soil)								
Reporting Units: mg/kg								
Total Cyanide	EPA 9014	8G02099	0.50	ND	1	7/2/2008	7/2/2008	
Nitrate-N	EPA 300.0	8G03028	1.1	**60**	1	7/3/2008	7/3/2008	
Nitrite-N	EPA 300.0	8G03028	1.5	ND	1	7/3/2008	7/3/2008	
Sulfate	EPA 300.0	8G03028	50	**690**	10	7/3/2008	7/3/2008	
Sample ID: IRF2517-02 (B-1/10' - Soil)								
Reporting Units: pH Units								
pH	EPA 9045C	8G02081	0.100	**7.93**	1	7/2/2008	7/2/2008	HFT
Sample ID: IRF2517-08 (B-1-GW - Water)								
Reporting Units: mg/l								
Ammonia-N	SM4500NH3-D	8G02085	0.50	**1.3**	1	7/2/2008	7/2/2008	
Total Cyanide	EPA 9014	8G02105	0.025	**0.034**	1	7/2/2008	7/2/2008	P, pH
Nitrate-N	EPA 300.0	8F30045	5.5	**260**	50	6/30/2008	6/30/2008	
Nitrite-N	EPA 300.0	8F30045	7.5	ND	50	6/30/2008	6/30/2008	RL1
Sulfate	EPA 300.0	8F30045	25	**940**	50	6/30/2008	6/30/2008	
Sample ID: IRF2517-08 (B-1-GW - Water)								
Reporting Units: pH Units								
pH	EPA 9040B	8G01090	0.100	**7.39**	1	7/1/2008	7/1/2008	HFT

TestAmerica Irvine

Sushmitha Reddy
Project Manager

The results pertain only to the samples tested in the laboratory. This report shall not be reproduced, except in full, without written permission from TestAmerica.

TestAmerica
THE LEADER IN ENVIRONMENTAL TESTING

17461 Derian Avenue. Suite 100, Irvine, CA 92614 (949) 261-1022 Fax:(949) 260-3297

Geologica
303 La Jolla Drive
Newport Beach, CA 92663
Attention: Charles Wechsler

Project ID: Eastman Kodak Company
Whittier Warehouse / NPEC03
Report Number: IRF2517

Sampled: 06/30/08
Received: 06/30/08

INORGANICS

Analyte	Method	Batch	Reporting Limit	Sample Result	Dilution Factor	Date Extracted	Date Analyzed	Data Qualifiers
Sample ID: IRF2517-01 (B-1/5' - Soil)								
Reporting Units: mg/kg								
Ammonia-N	SM4500-NH3D	P8G0704	5.0	ND	2.5	7/7/2008	7/8/2008	
Sample ID: IRF2517-02 (B-1/10' - Soil)								
Reporting Units: mg/kg								
Ammonia-N	SM4500-NH3D	P8G0704	5.0	ND	2.5	7/7/2008	7/8/2008	

TestAmerica Irvine

Sushmitha Reddy
Project Manager

The results pertain only to the samples tested in the laboratory. This report shall not be reproduced, except in full, without written permission from TestAmerica.

TestAmerica
THE LEADER IN ENVIRONMENTAL TESTING

17461 Derian Avenue. Suite 100, Irvine, CA 92614 (949) 261-1022 Fax:(949) 260-3297

Geologica
303 La Jolla Drive
Newport Beach, CA 92663
Attention: Charles Wechsler

Project ID: Eastman Kodak Company
Whittier Warehouse / NPEC03
Report Number: IRF2517

Sampled: 06/30/08
Received: 06/30/08

SHORT HOLD TIME DETAIL REPORT

	Hold Time (in days)	Date/Time Sampled	Date/Time Received	Date/Time Extracted	Date/Time Analyzed
Sample ID: B-1-GW (IRF2517-08) - Water					
EPA 300.0	2	06/30/2008 14:20	06/30/2008 17:03	06/30/2008 19:15	06/30/2008 22:51
EPA 9040B	1	06/30/2008 14:20	06/30/2008 17:03	07/01/2008 08:30	07/01/2008 08:30
Filtration	1	06/30/2008 14:20	06/30/2008 17:03	06/30/2008 21:34	06/30/2008 21:34

TestAmerica Irvine

Sushmitha Reddy
Project Manager

The results pertain only to the samples tested in the laboratory. This report shall not be reproduced, except in full, without written permission from TestAmerica.

TestAmerica
THE LEADER IN ENVIRONMENTAL TESTING

17461 Derian Avenue. Suite 100, Irvine, CA 92614 (949) 261-1022 Fax:(949) 260-3297

Geologica
303 La Jolla Drive
Newport Beach, CA 92663
Attention: Charles Wechsler

Project ID: Eastman Kodak Company
Whittier Warehouse / NPEC03
Report Number: IRF2517

Sampled: 06/30/08
Received: 06/30/08

METHOD BLANK/QC DATA

EXTRACTABLE FUEL HYDROCARBONS (CADHS/8015 Modified)

Analyte	Result	Reporting Limit	Units	Spike Level	Source Result	%REC	%REC Limits	RPD	RPD Limit	Data Qualifiers
Batch: 8G01031 Extracted: 07/01/08										
Blank Analyzed: 07/01/2008 (8G01031-BLK1)										
EFH (C13 - C22)	ND	5.0	mg/kg							
EFH (C23 - C32)	ND	5.0	mg/kg							
EFH (C33 - C40)	ND	5.0	mg/kg							
EFH (C13 - C28)	ND	5.0	mg/kg							
EFH (C13 - C40)	ND	5.0	mg/kg							
Surrogate: n-Octacosane	*5.61*		*mg/kg*	*6.67*		*84*	*40-125*			
LCS Analyzed: 07/01/2008 (8G01031-BS1)										
EFH (C13 - C28)	17.9	5.0	mg/kg	25.0		71	45-115			
Surrogate: n-Octacosane	*5.68*		*mg/kg*	*6.67*		*85*	*40-125*			
Matrix Spike Analyzed: 07/01/2008 (8G01031-MS1)					**Source: IRF2452-01**					
EFH (C13 - C40)	30.4	5.0	mg/kg	25.0	25.0	21	40-120			*M2*
Surrogate: n-Octacosane	*5.04*		*mg/kg*	*6.67*		*76*	*40-125*			
Matrix Spike Dup Analyzed: 07/01/2008 (8G01031-MSD1)					**Source: IRF2452-01**					
EFH (C13 - C40)	34.0	5.0	mg/kg	25.0	25.0	36	40-120	11	30	*M2*
Surrogate: n-Octacosane	*6.01*		*mg/kg*	*6.67*		*90*	*40-125*			

TestAmerica Irvine

Sushmitha Reddy
Project Manager

The results pertain only to the samples tested in the laboratory. This report shall not be reproduced, except in full, without written permission from TestAmerica.

TestAmerica
THE LEADER IN ENVIRONMENTAL TESTING

17461 Derian Avenue. Suite 100, Irvine, CA 92614 (949) 261-1022 Fax:(949) 260-3297

Geologica
303 La Jolla Drive
Newport Beach, CA 92663
Attention: Charles Wechsler

Project ID: Eastman Kodak Company
Whittier Warehouse / NPEC03
Report Number: IRF2517

Sampled: 06/30/08
Received: 06/30/08

METHOD BLANK/QC DATA

EXTRACTABLE FUEL HYDROCARBONS (EPA 8015 CADHS Modified)

Analyte	Result	Reporting Limit	Units	Spike Level	Source Result	%REC	%REC Limits	RPD	RPD Limit	Data Qualifiers
Batch: 8G01086 Extracted: 07/01/08										
Blank Analyzed: 07/02/2008 (8G01086-BLK1)										
EFH (C13 - C22)	ND	0.50	mg/l							
EFH (C23 - C32)	ND	0.50	mg/l							
EFH (C33 - C40)	ND	0.50	mg/l							
EFH (C13 - C28)	ND	0.50	mg/l							
EFH (C13 - C40)	ND	0.50	mg/l							
Surrogate: n-Octacosane	*0.187*		*mg/l*	*0.200*		*94*	*40-125*			
LCS Analyzed: 07/02/2008 (8G01086-BS1)										**MNR1**
EFH (C13 - C28)	0.653	0.50	mg/l	0.750		87	40-115			
Surrogate: n-Octacosane	*0.188*		*mg/l*	*0.200*		*94*	*40-125*			
LCS Dup Analyzed: 07/02/2008 (8G01086-BSD1)										
EFH (C13 - C28)	0.691	0.50	mg/l	0.750		92	40-115	6	25	
Surrogate: n-Octacosane	*0.196*		*mg/l*	*0.200*		*98*	*40-125*			

TestAmerica Irvine

Sushmitha Reddy
Project Manager

The results pertain only to the samples tested in the laboratory. This report shall not be reproduced, except in full, without written permission from TestAmerica.

TestAmerica
THE LEADER IN ENVIRONMENTAL TESTING

17461 Derian Avenue. Suite 100, Irvine, CA 92614 (949) 261-1022 Fax:(949) 260-3297

Geologica
303 La Jolla Drive
Newport Beach, CA 92663
Attention: Charles Wechsler

Project ID: Eastman Kodak Company
Whittier Warehouse / NPEC03
Report Number: IRF2517

Sampled: 06/30/08
Received: 06/30/08

METHOD BLANK/QC DATA

VOLATILE FUEL HYDROCARBONS BY GC/MS (CA LUFT)

Analyte	Result	Reporting Limit	Units	Spike Level	Source Result	%REC	%REC Limits	RPD	RPD Limit	Data Qualifiers
Batch: 8G02003 Extracted: 07/02/08										
Blank Analyzed: 07/02/2008 (8G02003-BLK1)										
Volatile Fuel Hydrocarbons (C4-C12)	ND	100	ug/l							
Surrogate: Dibromofluoromethane	*21.3*		*ug/l*	*25.0*		*85*	*80-120*			
Surrogate: Toluene-d8	*23.9*		*ug/l*	*25.0*		*96*	*80-120*			
Surrogate: 4-Bromofluorobenzene	*21.8*		*ug/l*	*25.0*		*87*	*80-120*			
LCS Analyzed: 07/02/2008 (8G02003-BS2)										
Volatile Fuel Hydrocarbons (C4-C12)	369	100	ug/l	500		74	55-130			
Surrogate: Dibromofluoromethane	*22.2*		*ug/l*	*25.0*		*89*	*80-120*			
Surrogate: Toluene-d8	*23.9*		*ug/l*	*25.0*		*96*	*80-120*			
Surrogate: 4-Bromofluorobenzene	*22.0*		*ug/l*	*25.0*		*88*	*80-120*			
Matrix Spike Analyzed: 07/02/2008 (8G02003-MS1)					**Source: IRF2517-08**					
Volatile Fuel Hydrocarbons (C4-C12)	1300	100	ug/l	1720	ND	75	50-145			
Surrogate: Dibromofluoromethane	*22.4*		*ug/l*	*25.0*		*90*	*80-120*			
Surrogate: Toluene-d8	*24.7*		*ug/l*	*25.0*		*99*	*80-120*			
Surrogate: 4-Bromofluorobenzene	*22.1*		*ug/l*	*25.0*		*88*	*80-120*			
Matrix Spike Dup Analyzed: 07/02/2008 (8G02003-MSD1)					**Source: IRF2517-08**					
Volatile Fuel Hydrocarbons (C4-C12)	1280	100	ug/l	1720	ND	74	50-145	2	20	
Surrogate: Dibromofluoromethane	*21.9*		*ug/l*	*25.0*		*88*	*80-120*			
Surrogate: Toluene-d8	*24.1*		*ug/l*	*25.0*		*96*	*80-120*			
Surrogate: 4-Bromofluorobenzene	*24.1*		*ug/l*	*25.0*		*96*	*80-120*			

TestAmerica Irvine

Sushmitha Reddy
Project Manager

The results pertain only to the samples tested in the laboratory. This report shall not be reproduced, except in full, without written permission from TestAmerica.

TestAmerica
THE LEADER IN ENVIRONMENTAL TESTING

17461 Derian Avenue. Suite 100, Irvine, CA 92614 (949) 261-1022 Fax:(949) 260-3297

Geologica
303 La Jolla Drive
Newport Beach, CA 92663
Attention: Charles Wechsler

Project ID: Eastman Kodak Company
Whittier Warehouse / NPEC03
Report Number: IRF2517

Sampled: 06/30/08
Received: 06/30/08

METHOD BLANK/QC DATA

VOLATILE FUEL HYDROCARBONS BY GC/MS (EPA 5035/CA LUFT)

Analyte	Result	Reporting Limit	Units	Spike Level	Source Result	%REC	%REC Limits	RPD	RPD Limit	Data Qualifiers
Batch: 8G01011 Extracted: 07/01/08										
Blank Analyzed: 07/01/2008 (8G01011-BLK1)										
Volatile Fuel Hydrocarbons (C4-C12)	ND	100	ug/kg							
Surrogate: Dibromofluoromethane	*46.2*		*ug/kg*	*50.0*		*92*	*80-135*			
Surrogate: Toluene-d8	*47.3*		*ug/kg*	*50.0*		*95*	*80-120*			
Surrogate: 4-Bromofluorobenzene	*46.2*		*ug/kg*	*50.0*		*92*	*75-120*			
LCS Analyzed: 07/01/2008 (8G01011-BS2)										**MNR1**
Volatile Fuel Hydrocarbons (C4-C12)	928	100	ug/kg	1000		93	55-135			
Surrogate: Dibromofluoromethane	*47.0*		*ug/kg*	*50.0*		*94*	*80-135*			
Surrogate: Toluene-d8	*47.8*		*ug/kg*	*50.0*		*96*	*80-120*			
Surrogate: 4-Bromofluorobenzene	*46.6*		*ug/kg*	*50.0*		*93*	*75-120*			
LCS Dup Analyzed: 07/01/2008 (8G01011-BSD2)										
Volatile Fuel Hydrocarbons (C4-C12)	836	100	ug/kg	1000		84	55-135	10	20	
Surrogate: Dibromofluoromethane	*45.0*		*ug/kg*	*50.0*		*90*	*80-135*			
Surrogate: Toluene-d8	*47.7*		*ug/kg*	*50.0*		*95*	*80-120*			
Surrogate: 4-Bromofluorobenzene	*44.5*		*ug/kg*	*50.0*		*89*	*75-120*			

TestAmerica Irvine

Sushmitha Reddy
Project Manager

The results pertain only to the samples tested in the laboratory. This report shall not be reproduced, except in full, without written permission from TestAmerica.

TestAmerica
THE LEADER IN ENVIRONMENTAL TESTING

17461 Derian Avenue. Suite 100, Irvine, CA 92614 (949) 261-1022 Fax:(949) 260-3297

Geologica
303 La Jolla Drive
Newport Beach, CA 92663
Attention: Charles Wechsler

Project ID: Eastman Kodak Company
Whittier Warehouse / NPEC03
Report Number: IRF2517

Sampled: 06/30/08
Received: 06/30/08

METHOD BLANK/QC DATA

VOLATILE ORGANICS by GC/MS (EPA 5035/8260B)

Analyte	Result	Reporting Limit	Units	Spike Level	Source Result	%REC	%REC Limits	RPD	RPD Limit	Data Qualifiers
Batch: 8G01011 Extracted: 07/01/08										
Blank Analyzed: 07/01/2008 (8G01011-BLK1)										
Benzene	ND	2.0	ug/kg							
Bromobenzene	ND	5.0	ug/kg							
Bromochloromethane	ND	5.0	ug/kg							
Bromodichloromethane	ND	2.0	ug/kg							
Bromoform	ND	5.0	ug/kg							
Bromomethane	ND	5.0	ug/kg							
n-Butylbenzene	ND	5.0	ug/kg							
tert-Butylbenzene	ND	5.0	ug/kg							
sec-Butylbenzene	ND	5.0	ug/kg							
Carbon tetrachloride	ND	5.0	ug/kg							
Chlorobenzene	ND	2.0	ug/kg							
Chloroethane	ND	5.0	ug/kg							
Chloroform	ND	2.0	ug/kg							
Chloromethane	ND	5.0	ug/kg							
4-Chlorotoluene	ND	5.0	ug/kg							
2-Chlorotoluene	ND	5.0	ug/kg							
1,2-Dibromo-3-chloropropane	ND	5.0	ug/kg							
Dibromochloromethane	ND	2.0	ug/kg							
1,2-Dibromoethane (EDB)	ND	2.0	ug/kg							
Dibromomethane	ND	2.0	ug/kg							
1,2-Dichlorobenzene	ND	2.0	ug/kg							
1,3-Dichlorobenzene	ND	2.0	ug/kg							
1,4-Dichlorobenzene	ND	2.0	ug/kg							
Dichlorodifluoromethane	ND	5.0	ug/kg							
1,1-Dichloroethane	ND	2.0	ug/kg							
cis-1,2-Dichloroethene	ND	2.0	ug/kg							
trans-1,2-Dichloroethene	ND	2.0	ug/kg							
1,1-Dichloroethene	ND	5.0	ug/kg							
1,3-Dichloropropane	ND	2.0	ug/kg							
2,2-Dichloropropane	ND	2.0	ug/kg							
1,2-Dichloropropane	ND	2.0	ug/kg							
cis-1,3-Dichloropropene	ND	2.0	ug/kg							
trans-1,3-Dichloropropene	ND	2.0	ug/kg							
1,1-Dichloropropene	ND	2.0	ug/kg							
Ethylbenzene	ND	2.0	ug/kg							
1,2-Dichloroethane	ND	2.0	ug/kg							

TestAmerica Irvine

Sushmitha Reddy
Project Manager

The results pertain only to the samples tested in the laboratory. This report shall not be reproduced, except in full, without written permission from TestAmerica.

TestAmerica
THE LEADER IN ENVIRONMENTAL TESTING

17461 Derian Avenue. Suite 100, Irvine, CA 92614 (949) 261-1022 Fax:(949) 260-3297

Geologica
303 La Jolla Drive
Newport Beach, CA 92663
Attention: Charles Wechsler

Project ID: Eastman Kodak Company
Whittier Warehouse / NPEC03
Report Number: IRF2517

Sampled: 06/30/08
Received: 06/30/08

METHOD BLANK/QC DATA

VOLATILE ORGANICS by GC/MS (EPA 5035/8260B)

Analyte	Result	Reporting Limit	Units	Spike Level	Source Result	%REC	%REC Limits	RPD	RPD Limit	Data Qualifiers
Batch: 8G01011 Extracted: 07/01/08										
Blank Analyzed: 07/01/2008 (8G01011-BLK1)										
Hexachlorobutadiene	ND	5.0	ug/kg							
Isopropylbenzene	ND	2.0	ug/kg							
p-Isopropyltoluene	ND	2.0	ug/kg							
Methylene chloride	ND	20	ug/kg							
Naphthalene	ND	5.0	ug/kg							
n-Propylbenzene	ND	2.0	ug/kg							
Styrene	ND	2.0	ug/kg							
1,1,1,2-Tetrachloroethane	ND	5.0	ug/kg							
1,1,2,2-Tetrachloroethane	ND	2.0	ug/kg							
Tetrachloroethene	ND	2.0	ug/kg							
Toluene	ND	2.0	ug/kg							
1,2,3-Trichlorobenzene	ND	5.0	ug/kg							
1,2,4-Trichlorobenzene	ND	5.0	ug/kg							
1,1,1-Trichloroethane	ND	2.0	ug/kg							
1,1,2-Trichloroethane	ND	2.0	ug/kg							
Trichloroethene	ND	2.0	ug/kg							
Trichlorofluoromethane	ND	5.0	ug/kg							
1,2,3-Trichloropropane	ND	10	ug/kg							
1,2,4-Trimethylbenzene	ND	2.0	ug/kg							
1,3,5-Trimethylbenzene	ND	2.0	ug/kg							
Vinyl chloride	ND	5.0	ug/kg							
m,p-Xylenes	ND	2.0	ug/kg							
o-Xylene	ND	2.0	ug/kg							
Di-isopropyl Ether (DIPE)	ND	5.0	ug/kg							
Ethyl tert-Butyl Ether (ETBE)	ND	5.0	ug/kg							
Methyl-tert-butyl Ether (MTBE)	ND	5.0	ug/kg							
tert-Amyl Methyl Ether (TAME)	ND	5.0	ug/kg							
tert-Butanol (TBA)	ND	100	ug/kg							
Surrogate: 4-Bromofluorobenzene	*46.2*		*ug/kg*	*50.0*		*92*	*75-120*			
Surrogate: Dibromofluoromethane	*46.2*		*ug/kg*	*50.0*		*92*	*80-135*			
Surrogate: Toluene-d8	*47.3*		*ug/kg*	*50.0*		*95*	*80-120*			

TestAmerica Irvine

Sushmitha Reddy
Project Manager

The results pertain only to the samples tested in the laboratory. This report shall not be reproduced, except in full, without written permission from TestAmerica.

TestAmerica
THE LEADER IN ENVIRONMENTAL TESTING

17461 Derian Avenue. Suite 100, Irvine, CA 92614 (949) 261-1022 Fax:(949) 260-3297

Geologica
303 La Jolla Drive
Newport Beach, CA 92663
Attention: Charles Wechsler

Project ID: Eastman Kodak Company
Whittier Warehouse / NPEC03
Report Number: IRF2517

Sampled: 06/30/08
Received: 06/30/08

METHOD BLANK/QC DATA

VOLATILE ORGANICS by GC/MS (EPA 5035/8260B)

Analyte	Result	Reporting Limit	Units	Spike Level	Source Result	%REC	%REC Limits	RPD	RPD Limit	Data Qualifiers
Batch: 8G01011 Extracted: 07/01/08										
LCS Analyzed: 07/01/2008 (8G01011-BS1)										**MNR1**
Benzene	44.9	2.0	ug/kg	50.0		90	65-120			
Bromobenzene	47.8	5.0	ug/kg	50.0		96	70-120			
Bromochloromethane	51.1	5.0	ug/kg	50.0		102	75-145			
Bromodichloromethane	47.0	2.0	ug/kg	50.0		94	75-135			
Bromoform	50.6	5.0	ug/kg	50.0		101	75-135			
Bromomethane	42.0	5.0	ug/kg	50.0		84	65-140			
n-Butylbenzene	47.4	5.0	ug/kg	50.0		95	65-115			
tert-Butylbenzene	47.9	5.0	ug/kg	50.0		96	60-110			
sec-Butylbenzene	49.2	5.0	ug/kg	50.0		98	70-120			
Carbon tetrachloride	41.2	5.0	ug/kg	50.0		82	65-130			
Chlorobenzene	43.9	2.0	ug/kg	50.0		88	70-120			
Chloroethane	42.1	5.0	ug/kg	50.0		84	60-135			
Chloroform	43.0	2.0	ug/kg	50.0		86	70-140			
Chloromethane	36.8	5.0	ug/kg	50.0		74	45-135			
4-Chlorotoluene	48.5	5.0	ug/kg	50.0		97	65-115			
2-Chlorotoluene	45.6	5.0	ug/kg	50.0		91	60-115			
1,2-Dibromo-3-chloropropane	73.3	5.0	ug/kg	50.0		147	75-150			*L*
Dibromochloromethane	51.2	2.0	ug/kg	50.0		102	75-135			
1,2-Dibromoethane (EDB)	52.8	2.0	ug/kg	50.0		106	85-140			
Dibromomethane	52.5	2.0	ug/kg	50.0		105	80-145			
1,2-Dichlorobenzene	51.0	2.0	ug/kg	50.0		102	75-125			
1,3-Dichlorobenzene	48.1	2.0	ug/kg	50.0		96	70-115			
1,4-Dichlorobenzene	47.4	2.0	ug/kg	50.0		95	70-120			
Dichlorodifluoromethane	33.6	5.0	ug/kg	50.0		67	35-160			
1,1-Dichloroethane	39.8	2.0	ug/kg	50.0		80	65-135			
cis-1,2-Dichloroethene	44.7	2.0	ug/kg	50.0		89	65-135			
trans-1,2-Dichloroethene	37.1	2.0	ug/kg	50.0		74	65-135			
1,1-Dichloroethene	38.5	5.0	ug/kg	50.0		77	55-130			
1,3-Dichloropropane	51.4	2.0	ug/kg	50.0		103	80-135			
2,2-Dichloropropane	44.2	2.0	ug/kg	50.0		88	65-140			
1,2-Dichloropropane	46.0	2.0	ug/kg	50.0		92	65-130			
cis-1,3-Dichloropropene	58.9	2.0	ug/kg	50.0		118	75-135			
trans-1,3-Dichloropropene	44.7	2.0	ug/kg	50.0		89	75-145			
1,1-Dichloropropene	46.4	2.0	ug/kg	50.0		93	80-120			
Ethylbenzene	46.6	2.0	ug/kg	50.0		93	70-120			
1,2-Dichloroethane	48.8	2.0	ug/kg	50.0		98	80-140			

TestAmerica Irvine

Sushmitha Reddy
Project Manager

The results pertain only to the samples tested in the laboratory. This report shall not be reproduced, except in full, without written permission from TestAmerica.

TestAmerica
THE LEADER IN ENVIRONMENTAL TESTING

17461 Derian Avenue. Suite 100, Irvine, CA 92614 (949) 261-1022 Fax:(949) 260-3297

Geologica
303 La Jolla Drive
Newport Beach, CA 92663
Attention: Charles Wechsler

Project ID: Eastman Kodak Company
Whittier Warehouse / NPEC03
Report Number: IRF2517

Sampled: 06/30/08
Received: 06/30/08

METHOD BLANK/QC DATA

VOLATILE ORGANICS by GC/MS (EPA 5035/8260B)

Analyte	Result	Reporting Limit	Units	Spike Level	Source Result	%REC	%REC Limits	RPD	RPD Limit	Data Qualifiers
Batch: 8G01011 Extracted: 07/01/08										
LCS Analyzed: 07/01/2008 (8G01011-BS1)										**MNR1**
Hexachlorobutadiene	43.1	5.0	ug/kg	50.0		86	60-135			
Isopropylbenzene	48.6	2.0	ug/kg	50.0		97	55-120			
p-Isopropyltoluene	46.4	2.0	ug/kg	50.0		93	70-120			
Methylene chloride	42.7	20	ug/kg	50.0		85	60-140			
Naphthalene	66.6	5.0	ug/kg	50.0		133	70-160			
n-Propylbenzene	48.3	2.0	ug/kg	50.0		97	60-115			
Styrene	44.8	2.0	ug/kg	50.0		90	70-130			
1,1,1,2-Tetrachloroethane	47.0	5.0	ug/kg	50.0		94	75-130			
1,1,2,2-Tetrachloroethane	66.5	2.0	ug/kg	50.0		133	75-150			
Tetrachloroethene	39.7	2.0	ug/kg	50.0		79	65-130			
Toluene	49.5	2.0	ug/kg	50.0		99	70-120			
1,2,3-Trichlorobenzene	52.7	5.0	ug/kg	50.0		105	75-145			
1,2,4-Trichlorobenzene	51.5	5.0	ug/kg	50.0		103	70-145			
1,1,1-Trichloroethane	41.5	2.0	ug/kg	50.0		83	70-130			
1,1,2-Trichloroethane	58.3	2.0	ug/kg	50.0		117	80-145			
Trichloroethene	43.6	2.0	ug/kg	50.0		87	65-120			
Trichlorofluoromethane	36.5	5.0	ug/kg	50.0		73	60-145			
1,2,3-Trichloropropane	66.7	10	ug/kg	50.0		133	65-150			
1,2,4-Trimethylbenzene	48.2	2.0	ug/kg	50.0		96	65-115			
1,3,5-Trimethylbenzene	48.7	2.0	ug/kg	50.0		97	65-115			
Vinyl chloride	40.2	5.0	ug/kg	50.0		80	45-135			
m,p-Xylenes	90.7	2.0	ug/kg	100		91	65-120			
o-Xylene	45.7	2.0	ug/kg	50.0		91	70-125			
Di-isopropyl Ether (DIPE)	50.0	5.0	ug/kg	50.0		100	75-140			
Ethyl tert-Butyl Ether (ETBE)	53.2	5.0	ug/kg	50.0		106	70-150			
Methyl-tert-butyl Ether (MTBE)	53.2	5.0	ug/kg	50.0		106	75-150			
tert-Amyl Methyl Ether (TAME)	57.3	5.0	ug/kg	50.0		115	75-150			
tert-Butanol (TBA)	272	100	ug/kg	250		109	70-125			
Surrogate: 4-Bromofluorobenzene	*46.0*		*ug/kg*	*50.0*		*92*	*75-120*			
Surrogate: Dibromofluoromethane	*45.9*		*ug/kg*	*50.0*		*92*	*80-135*			
Surrogate: Toluene-d8	*48.0*		*ug/kg*	*50.0*		*96*	*80-120*			

TestAmerica Irvine

Sushmitha Reddy
Project Manager

The results pertain only to the samples tested in the laboratory. This report shall not be reproduced, except in full, without written permission from TestAmerica.

TestAmerica
THE LEADER IN ENVIRONMENTAL TESTING

17461 Derian Avenue. Suite 100, Irvine, CA 92614 (949) 261-1022 Fax:(949) 260-3297

Geologica
303 La Jolla Drive
Newport Beach, CA 92663
Attention: Charles Wechsler

Project ID: Eastman Kodak Company
Whittier Warehouse / NPEC03
Report Number: IRF2517

Sampled: 06/30/08
Received: 06/30/08

METHOD BLANK/QC DATA

VOLATILE ORGANICS by GC/MS (EPA 5035/8260B)

Analyte	Result	Reporting Limit	Units	Spike Level	Source Result	%REC	%REC Limits	RPD	RPD Limit	Data Qualifiers
Batch: 8G01011 Extracted: 07/01/08										
LCS Dup Analyzed: 07/01/2008 (8G01011-BSD1)										
Benzene	45.1	2.0	ug/kg	50.0		90	65-120	0	20	
Bromobenzene	49.2	5.0	ug/kg	50.0		98	70-120	3	20	
Bromochloromethane	51.8	5.0	ug/kg	50.0		104	75-145	1	20	
Bromodichloromethane	46.9	2.0	ug/kg	50.0		94	75-135	0	20	
Bromoform	51.0	5.0	ug/kg	50.0		102	75-135	1	25	
Bromomethane	41.9	5.0	ug/kg	50.0		84	65-140	0	20	
n-Butylbenzene	49.0	5.0	ug/kg	50.0		98	65-115	3	20	
tert-Butylbenzene	50.4	5.0	ug/kg	50.0		101	60-110	5	20	
sec-Butylbenzene	48.9	5.0	ug/kg	50.0		98	70-120	0	20	
Carbon tetrachloride	41.5	5.0	ug/kg	50.0		83	65-130	1	20	
Chlorobenzene	43.6	2.0	ug/kg	50.0		87	70-120	1	20	
Chloroethane	44.6	5.0	ug/kg	50.0		89	60-135	6	25	
Chloroform	42.2	2.0	ug/kg	50.0		84	70-140	2	20	
Chloromethane	37.3	5.0	ug/kg	50.0		75	45-135	1	25	
4-Chlorotoluene	48.9	5.0	ug/kg	50.0		98	65-115	1	20	
2-Chlorotoluene	47.5	5.0	ug/kg	50.0		95	60-115	4	20	
1,2-Dibromo-3-chloropropane	78.2	5.0	ug/kg	50.0		156	75-150	7	30	*L*
Dibromochloromethane	50.7	2.0	ug/kg	50.0		101	75-135	1	20	
1,2-Dibromoethane (EDB)	55.3	2.0	ug/kg	50.0		111	85-140	5	20	
Dibromomethane	53.4	2.0	ug/kg	50.0		107	80-145	2	20	
1,2-Dichlorobenzene	51.1	2.0	ug/kg	50.0		102	75-125	0	20	
1,3-Dichlorobenzene	49.3	2.0	ug/kg	50.0		99	70-115	2	20	
1,4-Dichlorobenzene	46.7	2.0	ug/kg	50.0		93	70-120	1	20	
Dichlorodifluoromethane	30.5	5.0	ug/kg	50.0		61	35-160	10	30	
1,1-Dichloroethane	40.0	2.0	ug/kg	50.0		80	65-135	1	20	
cis-1,2-Dichloroethene	43.1	2.0	ug/kg	50.0		86	65-135	4	20	
trans-1,2-Dichloroethene	35.1	2.0	ug/kg	50.0		70	65-135	5	20	
1,1-Dichloroethene	41.5	5.0	ug/kg	50.0		83	55-130	8	20	
1,3-Dichloropropane	53.1	2.0	ug/kg	50.0		106	80-135	3	20	
2,2-Dichloropropane	41.7	2.0	ug/kg	50.0		83	65-140	6	20	
1,2-Dichloropropane	46.9	2.0	ug/kg	50.0		94	65-130	2	20	
cis-1,3-Dichloropropene	59.9	2.0	ug/kg	50.0		120	75-135	2	20	
trans-1,3-Dichloropropene	44.7	2.0	ug/kg	50.0		89	75-145	0	20	
1,1-Dichloropropene	45.7	2.0	ug/kg	50.0		91	80-120	2	20	
Ethylbenzene	46.3	2.0	ug/kg	50.0		93	70-120	1	20	
1,2-Dichloroethane	47.9	2.0	ug/kg	50.0		96	80-140	2	20	

TestAmerica Irvine

Sushmitha Reddy
Project Manager

The results pertain only to the samples tested in the laboratory. This report shall not be reproduced, except in full, without written permission from TestAmerica.

TestAmerica
THE LEADER IN ENVIRONMENTAL TESTING

17461 Derian Avenue. Suite 100, Irvine, CA 92614 (949) 261-1022 Fax:(949) 260-3297

Geologica
303 La Jolla Drive
Newport Beach, CA 92663
Attention: Charles Wechsler

Project ID: Eastman Kodak Company
Whittier Warehouse / NPEC03
Report Number: IRF2517

Sampled: 06/30/08
Received: 06/30/08

METHOD BLANK/QC DATA

VOLATILE ORGANICS by GC/MS (EPA 5035/8260B)

Analyte	Result	Reporting Limit	Units	Spike Level	Source Result	%REC	%REC Limits	RPD	RPD Limit	Data Qualifiers
Batch: 8G01011 Extracted: 07/01/08										
LCS Dup Analyzed: 07/01/2008 (8G01011-BSD1)										
Hexachlorobutadiene	43.9	5.0	ug/kg	50.0		88	60-135	2	20	
Isopropylbenzene	48.4	2.0	ug/kg	50.0		97	55-120	1	20	
p-Isopropyltoluene	49.6	2.0	ug/kg	50.0		99	70-120	7	20	
Methylene chloride	43.3	20	ug/kg	50.0		87	60-140	1	20	
Naphthalene	72.2	5.0	ug/kg	50.0		144	70-160	8	25	
n-Propylbenzene	50.1	2.0	ug/kg	50.0		100	60-115	4	20	
Styrene	45.3	2.0	ug/kg	50.0		91	70-130	1	20	
1,1,1,2-Tetrachloroethane	46.1	5.0	ug/kg	50.0		92	75-130	2	20	
1,1,2,2-Tetrachloroethane	67.8	2.0	ug/kg	50.0		136	75-150	2	30	
Tetrachloroethene	40.5	2.0	ug/kg	50.0		81	65-130	2	20	
Toluene	48.4	2.0	ug/kg	50.0		97	70-120	2	20	
1,2,3-Trichlorobenzene	55.4	5.0	ug/kg	50.0		111	75-145	5	20	
1,2,4-Trichlorobenzene	54.4	5.0	ug/kg	50.0		109	70-145	5	20	
1,1,1-Trichloroethane	40.7	2.0	ug/kg	50.0		81	70-130	2	20	
1,1,2-Trichloroethane	59.3	2.0	ug/kg	50.0		119	80-145	2	20	
Trichloroethene	45.1	2.0	ug/kg	50.0		90	65-120	3	20	
Trichlorofluoromethane	37.3	5.0	ug/kg	50.0		75	60-145	2	25	
1,2,3-Trichloropropane	67.8	10	ug/kg	50.0		136	65-150	2	25	
1,2,4-Trimethylbenzene	50.7	2.0	ug/kg	50.0		101	65-115	5	20	
1,3,5-Trimethylbenzene	49.2	2.0	ug/kg	50.0		98	65-115	1	20	
Vinyl chloride	40.9	5.0	ug/kg	50.0		82	45-135	2	25	
m,p-Xylenes	90.7	2.0	ug/kg	100		91	65-120	0	20	
o-Xylene	45.8	2.0	ug/kg	50.0		92	70-125	0	20	
Di-isopropyl Ether (DIPE)	50.3	5.0	ug/kg	50.0		101	75-140	1	20	
Ethyl tert-Butyl Ether (ETBE)	51.6	5.0	ug/kg	50.0		103	70-150	3	20	
Methyl-tert-butyl Ether (MTBE)	55.1	5.0	ug/kg	50.0		110	75-150	4	20	
tert-Amyl Methyl Ether (TAME)	59.3	5.0	ug/kg	50.0		119	75-150	4	20	
tert-Butanol (TBA)	262	100	ug/kg	250		105	70-125	4	20	
Surrogate: 4-Bromofluorobenzene	*45.5*		*ug/kg*	*50.0*		*91*	*75-120*			
Surrogate: Dibromofluoromethane	*47.2*		*ug/kg*	*50.0*		*94*	*80-135*			
Surrogate: Toluene-d8	*47.8*		*ug/kg*	*50.0*		*96*	*80-120*			

TestAmerica Irvine

Sushmitha Reddy
Project Manager

The results pertain only to the samples tested in the laboratory. This report shall not be reproduced, except in full, without written permission from TestAmerica.

TestAmerica
THE LEADER IN ENVIRONMENTAL TESTING

17461 Derian Avenue. Suite 100, Irvine, CA 92614 (949) 261-1022 Fax:(949) 260-3297

Geologica
303 La Jolla Drive
Newport Beach, CA 92663
Attention: Charles Wechsler

Project ID: Eastman Kodak Company
Whittier Warehouse / NPEC03
Report Number: IRF2517

Sampled: 06/30/08
Received: 06/30/08

METHOD BLANK/QC DATA

VOLATILE ORGANICS with OXYGENATES by GC/MS (EPA 8260B)

Analyte	Result	Reporting Limit	Units	Spike Level	Source Result	%REC	%REC Limits	RPD	RPD Limit	Data Qualifiers
Batch: 8G02003 Extracted: 07/02/08										
Blank Analyzed: 07/02/2008 (8G02003-BLK1)										
Benzene	ND	2.0	ug/l							
Bromobenzene	ND	5.0	ug/l							
Bromochloromethane	ND	5.0	ug/l							
Bromodichloromethane	ND	2.0	ug/l							
Bromoform	ND	5.0	ug/l							
Bromomethane	ND	5.0	ug/l							
n-Butylbenzene	ND	5.0	ug/l							
tert-Butylbenzene	ND	5.0	ug/l							
sec-Butylbenzene	ND	5.0	ug/l							
Carbon tetrachloride	ND	5.0	ug/l							
Chlorobenzene	ND	2.0	ug/l							
Chloroethane	ND	5.0	ug/l							
Chloroform	ND	2.0	ug/l							
Chloromethane	ND	5.0	ug/l							
4-Chlorotoluene	ND	5.0	ug/l							
2-Chlorotoluene	ND	5.0	ug/l							
1,2-Dibromo-3-chloropropane	ND	5.0	ug/l							
Dibromochloromethane	ND	2.0	ug/l							
1,2-Dibromoethane (EDB)	ND	2.0	ug/l							
Dibromomethane	ND	2.0	ug/l							
1,2-Dichlorobenzene	ND	2.0	ug/l							
1,3-Dichlorobenzene	ND	2.0	ug/l							
1,4-Dichlorobenzene	ND	2.0	ug/l							
Dichlorodifluoromethane	ND	5.0	ug/l							
1,1-Dichloroethane	ND	2.0	ug/l							
cis-1,2-Dichloroethene	ND	2.0	ug/l							
trans-1,2-Dichloroethene	ND	2.0	ug/l							
1,1-Dichloroethene	ND	5.0	ug/l							
1,3-Dichloropropane	ND	2.0	ug/l							
2,2-Dichloropropane	ND	2.0	ug/l							
1,2-Dichloropropane	ND	2.0	ug/l							
cis-1,3-Dichloropropene	ND	2.0	ug/l							
trans-1,3-Dichloropropene	ND	2.0	ug/l							
1,1-Dichloropropene	ND	2.0	ug/l							
Ethylbenzene	ND	2.0	ug/l							
1,2-Dichloroethane	ND	2.0	ug/l							

TestAmerica Irvine

Sushmitha Reddy
Project Manager

The results pertain only to the samples tested in the laboratory. This report shall not be reproduced, except in full, without written permission from TestAmerica.

TestAmerica
THE LEADER IN ENVIRONMENTAL TESTING

17461 Derian Avenue. Suite 100, Irvine, CA 92614 (949) 261-1022 Fax:(949) 260-3297

Geologica
303 La Jolla Drive
Newport Beach, CA 92663
Attention: Charles Wechsler

Project ID: Eastman Kodak Company
Whittier Warehouse / NPEC03
Report Number: IRF2517

Sampled: 06/30/08
Received: 06/30/08

METHOD BLANK/QC DATA

VOLATILE ORGANICS with OXYGENATES by GC/MS (EPA 8260B)

Analyte	Result	Reporting Limit	Units	Spike Level	Source Result	%REC	%REC Limits	RPD	RPD Limit	Data Qualifiers
Batch: 8G02003 Extracted: 07/02/08										
Blank Analyzed: 07/02/2008 (8G02003-BLK1)										
Hexachlorobutadiene	ND	5.0	ug/l							
Isopropylbenzene	ND	2.0	ug/l							
p-Isopropyltoluene	ND	2.0	ug/l							
Methylene chloride	ND	5.0	ug/l							
Naphthalene	ND	5.0	ug/l							
n-Propylbenzene	ND	2.0	ug/l							
Styrene	ND	2.0	ug/l							
1,1,1,2-Tetrachloroethane	ND	5.0	ug/l							
1,1,2,2-Tetrachloroethane	ND	2.0	ug/l							
Tetrachloroethene	ND	2.0	ug/l							
Toluene	ND	2.0	ug/l							
1,2,3-Trichlorobenzene	ND	5.0	ug/l							
1,2,4-Trichlorobenzene	ND	5.0	ug/l							
1,1,1-Trichloroethane	ND	2.0	ug/l							
1,1,2-Trichloroethane	ND	2.0	ug/l							
Trichloroethene	ND	2.0	ug/l							
Trichlorofluoromethane	ND	5.0	ug/l							
1,2,3-Trichloropropane	ND	10	ug/l							
1,2,4-Trimethylbenzene	ND	2.0	ug/l							
1,3,5-Trimethylbenzene	ND	2.0	ug/l							
Vinyl chloride	ND	5.0	ug/l							
m,p-Xylenes	ND	2.0	ug/l							
o-Xylene	ND	2.0	ug/l							
Xylenes, Total	ND	4.0	ug/l							
Di-isopropyl Ether (DIPE)	ND	5.0	ug/l							
Ethyl tert-Butyl Ether (ETBE)	ND	5.0	ug/l							
Methyl-tert-butyl Ether (MTBE)	ND	5.0	ug/l							
tert-Amyl Methyl Ether (TAME)	ND	5.0	ug/l							
tert-Butanol (TBA)	ND	50	ug/l							
Surrogate: 4-Bromofluorobenzene	*21.8*		*ug/l*	*25.0*		*87*	*80-120*			
Surrogate: Dibromofluoromethane	*21.3*		*ug/l*	*25.0*		*85*	*80-120*			
Surrogate: Toluene-d8	*23.9*		*ug/l*	*25.0*		*96*	*80-120*			

TestAmerica Irvine

Sushmitha Reddy
Project Manager

The results pertain only to the samples tested in the laboratory. This report shall not be reproduced, except in full, without written permission from TestAmerica.

TestAmerica
THE LEADER IN ENVIRONMENTAL TESTING

17461 Derian Avenue. Suite 100, Irvine, CA 92614 (949) 261-1022 Fax:(949) 260-3297

Geologica
303 La Jolla Drive
Newport Beach, CA 92663
Attention: Charles Wechsler

Project ID: Eastman Kodak Company
Whittier Warehouse / NPEC03
Report Number: IRF2517

Sampled: 06/30/08
Received: 06/30/08

METHOD BLANK/QC DATA

VOLATILE ORGANICS with OXYGENATES by GC/MS (EPA 8260B)

Analyte	Result	Reporting Limit	Units	Spike Level	Source Result	%REC	%REC Limits	RPD	RPD Limit	Data Qualifiers
Batch: 8G02003 Extracted: 07/02/08										
LCS Analyzed: 07/02/2008 (8G02003-BS1)										
Benzene	23.8	2.0	ug/l	25.0		95	70-120			
Bromobenzene	23.8	5.0	ug/l	25.0		95	75-120			
Bromochloromethane	23.2	5.0	ug/l	25.0		93	70-130			
Bromodichloromethane	23.5	2.0	ug/l	25.0		94	70-135			
Bromoform	23.1	5.0	ug/l	25.0		92	55-130			
Bromomethane	25.0	5.0	ug/l	25.0		100	65-140			
n-Butylbenzene	26.6	5.0	ug/l	25.0		106	70-130			
tert-Butylbenzene	26.7	5.0	ug/l	25.0		107	70-125			
sec-Butylbenzene	26.4	5.0	ug/l	25.0		106	70-125			
Carbon tetrachloride	24.2	5.0	ug/l	25.0		97	65-140			
Chlorobenzene	23.8	2.0	ug/l	25.0		95	75-120			
Chloroethane	23.6	5.0	ug/l	25.0		94	60-140			
Chloroform	21.0	2.0	ug/l	25.0		84	70-130			
Chloromethane	22.9	5.0	ug/l	25.0		92	50-140			
4-Chlorotoluene	25.4	5.0	ug/l	25.0		102	75-125			
2-Chlorotoluene	24.0	5.0	ug/l	25.0		96	70-125			
1,2-Dibromo-3-chloropropane	23.8	5.0	ug/l	25.0		95	50-135			
Dibromochloromethane	25.1	2.0	ug/l	25.0		100	70-140			
1,2-Dibromoethane (EDB)	24.3	2.0	ug/l	25.0		97	75-125			
Dibromomethane	24.0	2.0	ug/l	25.0		96	70-125			
1,2-Dichlorobenzene	24.0	2.0	ug/l	25.0		96	75-120			
1,3-Dichlorobenzene	24.6	2.0	ug/l	25.0		98	75-120			
1,4-Dichlorobenzene	23.6	2.0	ug/l	25.0		94	75-120			
Dichlorodifluoromethane	28.0	5.0	ug/l	25.0		112	35-155			
1,1-Dichloroethane	22.5	2.0	ug/l	25.0		90	70-125			
cis-1,2-Dichloroethene	22.7	2.0	ug/l	25.0		91	70-125			
trans-1,2-Dichloroethene	20.9	2.0	ug/l	25.0		83	70-125			
1,1-Dichloroethene	22.0	5.0	ug/l	25.0		88	70-125			
1,3-Dichloropropane	23.9	2.0	ug/l	25.0		96	70-120			
2,2-Dichloropropane	23.9	2.0	ug/l	25.0		95	65-140			
1,2-Dichloropropane	22.6	2.0	ug/l	25.0		90	70-125			
cis-1,3-Dichloropropene	30.3	2.0	ug/l	25.0		121	75-125			
trans-1,3-Dichloropropene	20.0	2.0	ug/l	25.0		80	70-125			
1,1-Dichloropropene	25.4	2.0	ug/l	25.0		102	75-130			
Ethylbenzene	25.7	2.0	ug/l	25.0		103	75-125			
1,2-Dichloroethane	23.1	2.0	ug/l	25.0		92	60-140			

TestAmerica Irvine

Sushmitha Reddy
Project Manager

The results pertain only to the samples tested in the laboratory. This report shall not be reproduced, except in full, without written permission from TestAmerica.

TestAmerica
THE LEADER IN ENVIRONMENTAL TESTING

17461 Derian Avenue. Suite 100, Irvine, CA 92614 (949) 261-1022 Fax:(949) 260-3297

Geologica
303 La Jolla Drive
Newport Beach, CA 92663
Attention: Charles Wechsler

Project ID: Eastman Kodak Company
Whittier Warehouse / NPEC03
Report Number: IRF2517

Sampled: 06/30/08
Received: 06/30/08

METHOD BLANK/QC DATA

VOLATILE ORGANICS with OXYGENATES by GC/MS (EPA 8260B)

Analyte	Result	Reporting Limit	Units	Spike Level	Source Result	%REC	%REC Limits	RPD	RPD Limit	Data Qualifiers
Batch: 8G02003 Extracted: 07/02/08										
LCS Analyzed: 07/02/2008 (8G02003-BS1)										
Hexachlorobutadiene	23.9	5.0	ug/l	25.0		96	65-135			
Isopropylbenzene	26.2	2.0	ug/l	25.0		105	75-130			
p-Isopropyltoluene	25.8	2.0	ug/l	25.0		103	75-125			
Methylene chloride	22.2	5.0	ug/l	25.0		89	55-130			
Naphthalene	25.3	5.0	ug/l	25.0		101	55-135			
n-Propylbenzene	27.1	2.0	ug/l	25.0		109	75-130			
Styrene	22.8	2.0	ug/l	25.0		91	75-130			
1,1,1,2-Tetrachloroethane	24.5	5.0	ug/l	25.0		98	70-130			
1,1,2,2-Tetrachloroethane	24.1	2.0	ug/l	25.0		96	55-130			
Tetrachloroethene	24.3	2.0	ug/l	25.0		97	70-125			
Toluene	25.7	2.0	ug/l	25.0		103	70-120			
1,2,3-Trichlorobenzene	24.8	5.0	ug/l	25.0		99	65-125			
1,2,4-Trichlorobenzene	24.8	5.0	ug/l	25.0		99	70-135			
1,1,1-Trichloroethane	22.7	2.0	ug/l	25.0		91	65-135			
1,1,2-Trichloroethane	24.3	2.0	ug/l	25.0		97	70-125			
Trichloroethene	23.8	2.0	ug/l	25.0		95	70-125			
Trichlorofluoromethane	22.4	5.0	ug/l	25.0		90	65-145			
1,2,3-Trichloropropane	24.9	10	ug/l	25.0		100	60-130			
1,2,4-Trimethylbenzene	26.6	2.0	ug/l	25.0		106	75-125			
1,3,5-Trimethylbenzene	26.5	2.0	ug/l	25.0		106	75-125			
Vinyl chloride	25.4	5.0	ug/l	25.0		102	55-135			
m,p-Xylenes	49.9	2.0	ug/l	50.0		100	75-125			
o-Xylene	24.8	2.0	ug/l	25.0		99	75-125			
Xylenes, Total	74.7	4.0	ug/l	75.0		100	70-125			
Di-isopropyl Ether (DIPE)	23.9	5.0	ug/l	25.0		96	60-135			
Ethyl tert-Butyl Ether (ETBE)	23.6	5.0	ug/l	25.0		94	65-135			
Methyl-tert-butyl Ether (MTBE)	22.8	5.0	ug/l	25.0		91	60-135			
tert-Amyl Methyl Ether (TAME)	24.5	5.0	ug/l	25.0		98	60-135			
tert-Butanol (TBA)	140	50	ug/l	125		112	70-135			
Surrogate: 4-Bromofluorobenzene	*23.3*		*ug/l*	*25.0*		*93*	*80-120*			
Surrogate: Dibromofluoromethane	*21.5*		*ug/l*	*25.0*		*86*	*80-120*			
Surrogate: Toluene-d8	*23.4*		*ug/l*	*25.0*		*94*	*80-120*			

TestAmerica Irvine

Sushmitha Reddy
Project Manager

The results pertain only to the samples tested in the laboratory. This report shall not be reproduced, except in full, without written permission from TestAmerica.

TestAmerica
THE LEADER IN ENVIRONMENTAL TESTING

17461 Derian Avenue. Suite 100, Irvine, CA 92614 (949) 261-1022 Fax:(949) 260-3297

Geologica
303 La Jolla Drive
Newport Beach, CA 92663
Attention: Charles Wechsler

Project ID: Eastman Kodak Company
Whittier Warehouse / NPEC03
Report Number: IRF2517

Sampled: 06/30/08
Received: 06/30/08

METHOD BLANK/QC DATA

VOLATILE ORGANICS with OXYGENATES by GC/MS (EPA 8260B)

Analyte	Result	Reporting Limit	Units	Spike Level	Source Result	%REC	%REC Limits	RPD	RPD Limit	Data Qualifiers
Batch: 8G02003 Extracted: 07/02/08										
Matrix Spike Analyzed: 07/02/2008 (8G02003-MS1)					**Source: IRF2517-08**					
Benzene	25.4	2.0	ug/l	25.0	ND	102	65-125			
Bromobenzene	25.0	5.0	ug/l	25.0	ND	100	70-125			
Bromochloromethane	25.8	5.0	ug/l	25.0	ND	103	65-135			
Bromodichloromethane	25.1	2.0	ug/l	25.0	ND	101	70-135			
Bromoform	23.4	5.0	ug/l	25.0	ND	94	55-135			
Bromomethane	26.2	5.0	ug/l	25.0	ND	105	55-145			
n-Butylbenzene	27.0	5.0	ug/l	25.0	ND	108	65-135			
tert-Butylbenzene	27.4	5.0	ug/l	25.0	ND	110	65-130			
sec-Butylbenzene	27.5	5.0	ug/l	25.0	ND	110	70-125			
Carbon tetrachloride	25.8	5.0	ug/l	25.0	ND	103	65-140			
Chlorobenzene	24.0	2.0	ug/l	25.0	ND	96	75-125			
Chloroethane	27.7	5.0	ug/l	25.0	ND	111	55-140			
Chloroform	23.2	2.0	ug/l	25.0	ND	93	65-135			
Chloromethane	27.8	5.0	ug/l	25.0	ND	111	45-145			
4-Chlorotoluene	26.1	5.0	ug/l	25.0	ND	104	70-135			
2-Chlorotoluene	24.4	5.0	ug/l	25.0	ND	98	65-135			
1,2-Dibromo-3-chloropropane	22.9	5.0	ug/l	25.0	ND	92	45-145			
Dibromochloromethane	25.0	2.0	ug/l	25.0	ND	100	65-140			
1,2-Dibromoethane (EDB)	24.6	2.0	ug/l	25.0	ND	98	70-130			
Dibromomethane	25.4	2.0	ug/l	25.0	ND	102	65-135			
1,2-Dichlorobenzene	24.7	2.0	ug/l	25.0	ND	99	75-125			
1,3-Dichlorobenzene	25.6	2.0	ug/l	25.0	ND	102	75-125			
1,4-Dichlorobenzene	24.6	2.0	ug/l	25.0	ND	98	75-125			
Dichlorodifluoromethane	32.4	5.0	ug/l	25.0	ND	130	25-155			
1,1-Dichloroethane	24.0	2.0	ug/l	25.0	ND	96	65-130			
cis-1,2-Dichloroethene	25.3	2.0	ug/l	25.0	ND	101	65-130			
trans-1,2-Dichloroethene	22.5	2.0	ug/l	25.0	ND	90	65-130			
1,1-Dichloroethene	24.0	5.0	ug/l	25.0	ND	96	60-130			
1,3-Dichloropropane	23.4	2.0	ug/l	25.0	ND	94	65-135			
2,2-Dichloropropane	26.8	2.0	ug/l	25.0	ND	107	60-145			
1,2-Dichloropropane	25.4	2.0	ug/l	25.0	ND	102	65-130			
cis-1,3-Dichloropropene	30.9	2.0	ug/l	25.0	ND	124	70-130			
trans-1,3-Dichloropropene	21.6	2.0	ug/l	25.0	ND	86	65-135			
1,1-Dichloropropene	28.1	2.0	ug/l	25.0	ND	112	70-135			
Ethylbenzene	26.4	2.0	ug/l	25.0	ND	105	65-130			
1,2-Dichloroethane	24.6	2.0	ug/l	25.0	ND	98	60-140			

TestAmerica Irvine

Sushmitha Reddy
Project Manager

The results pertain only to the samples tested in the laboratory. This report shall not be reproduced, except in full, without written permission from TestAmerica.

TestAmerica
THE LEADER IN ENVIRONMENTAL TESTING

17461 Derian Avenue. Suite 100, Irvine, CA 92614 (949) 261-1022 Fax:(949) 260-3297

Geologica
303 La Jolla Drive
Newport Beach, CA 92663
Attention: Charles Wechsler

Project ID: Eastman Kodak Company
Whittier Warehouse / NPEC03
Report Number: IRF2517

Sampled: 06/30/08
Received: 06/30/08

METHOD BLANK/QC DATA

VOLATILE ORGANICS with OXYGENATES by GC/MS (EPA 8260B)

Analyte	Result	Reporting Limit	Units	Spike Level	Source Result	%REC	%REC Limits	RPD	RPD Limit	Data Qualifiers
Batch: 8G02003 Extracted: 07/02/08										
Matrix Spike Analyzed: 07/02/2008 (8G02003-MS1)					**Source: IRF2517-08**					
Hexachlorobutadiene	24.0	5.0	ug/l	25.0	ND	96	60-135			
Isopropylbenzene	27.6	2.0	ug/l	25.0	ND	110	70-135			
p-Isopropyltoluene	26.2	2.0	ug/l	25.0	ND	105	65-130			
Methylene chloride	23.8	5.0	ug/l	25.0	ND	95	50-135			
Naphthalene	24.9	5.0	ug/l	25.0	ND	100	50-140			
n-Propylbenzene	28.3	2.0	ug/l	25.0	ND	113	70-135			
Styrene	24.0	2.0	ug/l	25.0	ND	96	50-145			
1,1,1,2-Tetrachloroethane	24.7	5.0	ug/l	25.0	ND	99	65-140			
1,1,2,2-Tetrachloroethane	25.2	2.0	ug/l	25.0	ND	101	55-135			
Tetrachloroethene	24.8	2.0	ug/l	25.0	ND	99	65-130			
Toluene	27.1	2.0	ug/l	25.0	ND	108	70-125			
1,2,3-Trichlorobenzene	25.0	5.0	ug/l	25.0	ND	100	60-135			
1,2,4-Trichlorobenzene	26.2	5.0	ug/l	25.0	ND	105	65-135			
1,1,1-Trichloroethane	25.3	2.0	ug/l	25.0	ND	101	65-140			
1,1,2-Trichloroethane	25.4	2.0	ug/l	25.0	ND	102	65-130			
Trichloroethene	25.9	2.0	ug/l	25.0	ND	104	65-125			
Trichlorofluoromethane	26.0	5.0	ug/l	25.0	0.760	101	60-145			
1,2,3-Trichloropropane	23.9	10	ug/l	25.0	ND	96	55-135			
1,2,4-Trimethylbenzene	27.5	2.0	ug/l	25.0	ND	110	55-135			
1,3,5-Trimethylbenzene	27.1	2.0	ug/l	25.0	ND	108	70-130			
Vinyl chloride	28.0	5.0	ug/l	25.0	ND	112	45-140			
m,p-Xylenes	51.2	2.0	ug/l	50.0	ND	102	65-130			
o-Xylene	25.8	2.0	ug/l	25.0	ND	103	65-125			
Xylenes, Total	77.1	4.0	ug/l	75.0	ND	103	60-130			
Di-isopropyl Ether (DIPE)	25.7	5.0	ug/l	25.0	ND	103	60-140			
Ethyl tert-Butyl Ether (ETBE)	25.3	5.0	ug/l	25.0	ND	101	60-135			
Methyl-tert-butyl Ether (MTBE)	24.3	5.0	ug/l	25.0	ND	97	55-145			
tert-Amyl Methyl Ether (TAME)	26.2	5.0	ug/l	25.0	ND	105	60-140			
tert-Butanol (TBA)	139	50	ug/l	125	ND	112	65-140			
Surrogate: 4-Bromofluorobenzene	*22.1*		*ug/l*	*25.0*		*88*	*80-120*			
Surrogate: Dibromofluoromethane	*22.4*		*ug/l*	*25.0*		*90*	*80-120*			
Surrogate: Toluene-d8	*24.7*		*ug/l*	*25.0*		*99*	*80-120*			

TestAmerica Irvine

Sushmitha Reddy
Project Manager

The results pertain only to the samples tested in the laboratory. This report shall not be reproduced, except in full, without written permission from TestAmerica.

TestAmerica
THE LEADER IN ENVIRONMENTAL TESTING

17461 Derian Avenue. Suite 100, Irvine, CA 92614 (949) 261-1022 Fax:(949) 260-3297

Geologica
303 La Jolla Drive
Newport Beach, CA 92663
Attention: Charles Wechsler

Project ID: Eastman Kodak Company
Whittier Warehouse / NPEC03
Report Number: IRF2517

Sampled: 06/30/08
Received: 06/30/08

METHOD BLANK/QC DATA

VOLATILE ORGANICS with OXYGENATES by GC/MS (EPA 8260B)

Analyte	Result	Reporting Limit	Units	Spike Level	Source Result	%REC	%REC Limits	RPD	RPD Limit	Data Qualifiers
Batch: 8G02003 Extracted: 07/02/08										
Matrix Spike Dup Analyzed: 07/02/2008 (8G02003-MSD1)					**Source: IRF2517-08**					
Benzene	26.2	2.0	ug/l	25.0	ND	105	65-125	3	20	
Bromobenzene	26.0	5.0	ug/l	25.0	ND	104	70-125	4	20	
Bromochloromethane	26.0	5.0	ug/l	25.0	ND	104	65-135	1	25	
Bromodichloromethane	26.4	2.0	ug/l	25.0	ND	106	70-135	5	20	
Bromoform	25.4	5.0	ug/l	25.0	ND	101	55-135	8	25	
Bromomethane	26.3	5.0	ug/l	25.0	ND	105	55-145	0	25	
n-Butylbenzene	28.2	5.0	ug/l	25.0	ND	113	65-135	4	20	
tert-Butylbenzene	27.4	5.0	ug/l	25.0	ND	110	65-130	0	20	
sec-Butylbenzene	27.8	5.0	ug/l	25.0	ND	111	70-125	1	20	
Carbon tetrachloride	25.6	5.0	ug/l	25.0	ND	102	65-140	1	25	
Chlorobenzene	25.4	2.0	ug/l	25.0	ND	101	75-125	5	20	
Chloroethane	27.3	5.0	ug/l	25.0	ND	109	55-140	1	25	
Chloroform	23.0	2.0	ug/l	25.0	ND	92	65-135	1	20	
Chloromethane	27.1	5.0	ug/l	25.0	ND	108	45-145	2	25	
4-Chlorotoluene	27.0	5.0	ug/l	25.0	ND	108	70-135	3	20	
2-Chlorotoluene	25.3	5.0	ug/l	25.0	ND	101	65-135	4	20	
1,2-Dibromo-3-chloropropane	23.0	5.0	ug/l	25.0	ND	92	45-145	1	30	
Dibromochloromethane	27.6	2.0	ug/l	25.0	ND	111	65-140	10	25	
1,2-Dibromoethane (EDB)	25.7	2.0	ug/l	25.0	ND	103	70-130	4	25	
Dibromomethane	25.6	2.0	ug/l	25.0	ND	102	65-135	1	25	
1,2-Dichlorobenzene	26.2	2.0	ug/l	25.0	ND	105	75-125	6	20	
1,3-Dichlorobenzene	26.7	2.0	ug/l	25.0	ND	107	75-125	4	20	
1,4-Dichlorobenzene	25.3	2.0	ug/l	25.0	ND	101	75-125	3	20	
Dichlorodifluoromethane	31.3	5.0	ug/l	25.0	ND	125	25-155	3	30	
1,1-Dichloroethane	23.7	2.0	ug/l	25.0	ND	95	65-130	1	20	
cis-1,2-Dichloroethene	25.2	2.0	ug/l	25.0	ND	101	65-130	0	20	
trans-1,2-Dichloroethene	22.4	2.0	ug/l	25.0	ND	90	65-130	1	20	
1,1-Dichloroethene	23.4	5.0	ug/l	25.0	ND	94	60-130	3	20	
1,3-Dichloropropane	24.7	2.0	ug/l	25.0	ND	99	65-135	5	25	
2,2-Dichloropropane	25.3	2.0	ug/l	25.0	ND	101	60-145	6	25	
1,2-Dichloropropane	25.3	2.0	ug/l	25.0	ND	101	65-130	1	20	
cis-1,3-Dichloropropene	31.7	2.0	ug/l	25.0	ND	127	70-130	3	20	
trans-1,3-Dichloropropene	23.0	2.0	ug/l	25.0	ND	92	65-135	6	25	
1,1-Dichloropropene	27.9	2.0	ug/l	25.0	ND	111	70-135	1	20	
Ethylbenzene	27.8	2.0	ug/l	25.0	ND	111	65-130	5	20	
1,2-Dichloroethane	24.8	2.0	ug/l	25.0	ND	99	60-140	1	20	

TestAmerica Irvine

Sushmitha Reddy
Project Manager

The results pertain only to the samples tested in the laboratory. This report shall not be reproduced, except in full, without written permission from TestAmerica.

TestAmerica
THE LEADER IN ENVIRONMENTAL TESTING

17461 Derian Avenue. Suite 100, Irvine, CA 92614 (949) 261-1022 Fax:(949) 260-3297

Geologica
303 La Jolla Drive
Newport Beach, CA 92663
Attention: Charles Wechsler

Project ID: Eastman Kodak Company
Whittier Warehouse / NPEC03
Report Number: IRF2517

Sampled: 06/30/08
Received: 06/30/08

METHOD BLANK/QC DATA

VOLATILE ORGANICS with OXYGENATES by GC/MS (EPA 8260B)

Analyte	Result	Reporting Limit	Units	Spike Level	Source Result	%REC	%REC Limits	RPD	RPD Limit	Data Qualifiers
Batch: 8G02003 Extracted: 07/02/08										
Matrix Spike Dup Analyzed: 07/02/2008 (8G02003-MSD1)					**Source: IRF2517-08**					
Hexachlorobutadiene	23.5	5.0	ug/l	25.0	ND	94	60-135	2	20	
Isopropylbenzene	27.4	2.0	ug/l	25.0	ND	110	70-135	1	20	
p-Isopropyltoluene	27.6	2.0	ug/l	25.0	ND	110	65-130	5	20	
Methylene chloride	23.2	5.0	ug/l	25.0	ND	93	50-135	2	20	
Naphthalene	25.6	5.0	ug/l	25.0	ND	102	50-140	2	30	
n-Propylbenzene	28.0	2.0	ug/l	25.0	ND	112	70-135	1	20	
Styrene	25.8	2.0	ug/l	25.0	ND	103	50-145	7	30	
1,1,1,2-Tetrachloroethane	26.1	5.0	ug/l	25.0	ND	105	65-140	6	20	
1,1,2,2-Tetrachloroethane	24.8	2.0	ug/l	25.0	ND	99	55-135	2	30	
Tetrachloroethene	26.0	2.0	ug/l	25.0	ND	104	65-130	5	20	
Toluene	28.6	2.0	ug/l	25.0	ND	114	70-125	5	20	
1,2,3-Trichlorobenzene	26.2	5.0	ug/l	25.0	ND	105	60-135	5	20	
1,2,4-Trichlorobenzene	26.2	5.0	ug/l	25.0	ND	105	65-135	0	20	
1,1,1-Trichloroethane	24.7	2.0	ug/l	25.0	ND	99	65-140	2	20	
1,1,2-Trichloroethane	26.4	2.0	ug/l	25.0	ND	105	65-130	4	25	
Trichloroethene	26.4	2.0	ug/l	25.0	ND	106	65-125	2	20	
Trichlorofluoromethane	26.0	5.0	ug/l	25.0	0.760	101	60-145	0	25	
1,2,3-Trichloropropane	25.8	10	ug/l	25.0	ND	103	55-135	7	30	
1,2,4-Trimethylbenzene	28.8	2.0	ug/l	25.0	ND	115	55-135	5	25	
1,3,5-Trimethylbenzene	28.3	2.0	ug/l	25.0	ND	113	70-130	4	20	
Vinyl chloride	27.1	5.0	ug/l	25.0	ND	109	45-140	3	30	
m,p-Xylenes	54.2	2.0	ug/l	50.0	ND	108	65-130	6	25	
o-Xylene	26.8	2.0	ug/l	25.0	ND	107	65-125	3	20	
Xylenes, Total	81.0	4.0	ug/l	75.0	ND	108	60-130	5	20	
Di-isopropyl Ether (DIPE)	25.8	5.0	ug/l	25.0	ND	103	60-140	0	25	
Ethyl tert-Butyl Ether (ETBE)	25.6	5.0	ug/l	25.0	ND	102	60-135	1	25	
Methyl-tert-butyl Ether (MTBE)	23.9	5.0	ug/l	25.0	ND	96	55-145	2	25	
tert-Amyl Methyl Ether (TAME)	27.0	5.0	ug/l	25.0	ND	108	60-140	3	30	
tert-Butanol (TBA)	141	50	ug/l	125	ND	113	65-140	1	25	
Surrogate: 4-Bromofluorobenzene	*24.1*		*ug/l*	*25.0*		*96*	*80-120*			
Surrogate: Dibromofluoromethane	*21.9*		*ug/l*	*25.0*		*88*	*80-120*			
Surrogate: Toluene-d8	*24.1*		*ug/l*	*25.0*		*96*	*80-120*			

TestAmerica Irvine

Sushmitha Reddy
Project Manager

The results pertain only to the samples tested in the laboratory. This report shall not be reproduced, except in full, without written permission from TestAmerica.

TestAmerica
THE LEADER IN ENVIRONMENTAL TESTING

17461 Derian Avenue. Suite 100, Irvine, CA 92614 (949) 261-1022 Fax:(949) 260-3297

Geologica
303 La Jolla Drive
Newport Beach, CA 92663
Attention: Charles Wechsler

Project ID: Eastman Kodak Company
Whittier Warehouse / NPEC03
Report Number: IRF2517

Sampled: 06/30/08
Received: 06/30/08

METHOD BLANK/QC DATA

METALS

Analyte	Result	Reporting Limit	Units	Spike Level	Source Result	%REC	%REC Limits	RPD	RPD Limit	Data Qualifiers
Batch: 8G02118 Extracted: 07/02/08										
Blank Analyzed: 07/03/2008 (8G02118-BLK1)										
Chromium	ND	1.0	mg/kg							
Silver	ND	1.0	mg/kg							
LCS Analyzed: 07/03/2008 (8G02118-BS1)										
Chromium	47.2	1.0	mg/kg	50.0		94	80-120			
Silver	26.0	1.0	mg/kg	25.0		104	80-120			
Matrix Spike Analyzed: 07/03/2008 (8G02118-MS1)					**Source: IRG0119-41**					
Chromium	67.4	1.0	mg/kg	50.0	25.7	83	75-125			
Silver	22.0	1.0	mg/kg	25.0	ND	88	75-125			
Matrix Spike Dup Analyzed: 07/03/2008 (8G02118-MSD1)					**Source: IRG0119-41**					
Chromium	68.6	1.0	mg/kg	50.0	25.7	86	75-125	2	20	
Silver	22.5	1.0	mg/kg	25.0	ND	90	75-125	2	20	
Batch: 8G07063 Extracted: 07/07/08										
Blank Analyzed: 07/07/2008 (8G07063-BLK1)										
Cadmium	ND	0.50	mg/kg							
LCS Analyzed: 07/07/2008 (8G07063-BS1)										
Cadmium	47.1	0.50	mg/kg	50.0		94	80-120			
Matrix Spike Analyzed: 07/07/2008 (8G07063-MS1)					**Source: IRF2307-01**					
Cadmium	44.0	3.0	mg/kg	50.0	ND	88	75-125			
Matrix Spike Dup Analyzed: 07/07/2008 (8G07063-MSD1)					**Source: IRF2307-01**					
Cadmium	43.0	3.0	mg/kg	50.0	ND	86	75-125	2	20	

TestAmerica Irvine

Sushmitha Reddy
Project Manager

The results pertain only to the samples tested in the laboratory. This report shall not be reproduced, except in full, without written permission from TestAmerica.

TestAmerica
THE LEADER IN ENVIRONMENTAL TESTING

17461 Derian Avenue. Suite 100, Irvine, CA 92614 (949) 261-1022 Fax:(949) 260-3297

Geologica
303 La Jolla Drive
Newport Beach, CA 92663
Attention: Charles Wechsler

Project ID: Eastman Kodak Company
Whittier Warehouse / NPEC03
Report Number: IRF2517

Sampled: 06/30/08
Received: 06/30/08

METHOD BLANK/QC DATA

METALS

Analyte	Result	Reporting Limit	Units	Spike Level	Source Result	%REC	%REC Limits	RPD	RPD Limit	Data Qualifiers
Batch: 8G07069 Extracted: 07/07/08										
Blank Analyzed: 07/07/2008 (8G07069-BLK1)										
Mercury	ND	0.020	mg/kg							
LCS Analyzed: 07/07/2008 (8G07069-BS1)										
Mercury	0.788	0.020	mg/kg	0.800		99	85-120			
Matrix Spike Analyzed: 07/07/2008 (8G07069-MS1)					**Source: IRG0343-03**					
Mercury	4.32	0.20	mg/kg	0.800	4.11	27	65-135			*MHA*
Matrix Spike Dup Analyzed: 07/07/2008 (8G07069-MSD1)					**Source: IRG0343-03**					
Mercury	4.22	0.20	mg/kg	0.800	4.11	14	65-135	2	20	*MHA*

TestAmerica Irvine

Sushmitha Reddy
Project Manager

The results pertain only to the samples tested in the laboratory. This report shall not be reproduced, except in full, without written permission from TestAmerica.

TestAmerica
THE LEADER IN ENVIRONMENTAL TESTING

17461 Derian Avenue. Suite 100, Irvine, CA 92614 (949) 261-1022 Fax:(949) 260-3297

Geologica
303 La Jolla Drive
Newport Beach, CA 92663
Attention: Charles Wechsler

Project ID: Eastman Kodak Company
Whittier Warehouse / NPEC03
Report Number: IRF2517

Sampled: 06/30/08
Received: 06/30/08

METHOD BLANK/QC DATA

DISSOLVED METALS

Analyte	Result	Reporting Limit	Units	Spike Level	Source Result	%REC	%REC Limits	RPD	RPD Limit	Data Qualifiers
Batch: 8G07082 Extracted: 07/07/08										
Blank Analyzed: 07/08/2008 (8G07082-BLK1)										
Cadmium	ND	0.0050	mg/l							
Calcium	ND	0.10	mg/l							
Chromium	0.0491	0.0050	mg/l							*B*
Silver	ND	0.010	mg/l							
LCS Analyzed: 07/08/2008 (8G07082-BS1)										
Cadmium	0.976	0.0050	mg/l	1.00		98	80-120			
Calcium	5.03	0.10	mg/l	5.00		101	80-120			
Chromium	0.995	0.0050	mg/l	1.00		100	80-120			
Silver	0.533	0.010	mg/l	0.500		107	80-120			
Matrix Spike Analyzed: 07/08/2008 (8G07082-MS1)					**Source: IRF2517-08**					
Cadmium	0.912	0.010	mg/l	1.00	ND	91	75-125			
Calcium	828	0.20	mg/l	5.00	842	-272	75-125			*MHA*
Chromium	0.938	0.010	mg/l	1.00	ND	94	75-125			
Silver	0.531	0.020	mg/l	0.500	ND	106	75-125			
Matrix Spike Dup Analyzed: 07/08/2008 (8G07082-MSD1)					**Source: IRF2517-08**					
Cadmium	0.957	0.010	mg/l	1.00	ND	96	75-125	5	20	
Calcium	872	0.20	mg/l	5.00	842	597	75-125	5	20	*MHA*
Chromium	0.987	0.010	mg/l	1.00	ND	99	75-125	5	20	
Silver	0.545	0.020	mg/l	0.500	ND	109	75-125	3	20	
Batch: 8G21073 Extracted: 07/21/08										
Blank Analyzed: 07/21/2008 (8G21073-BLK1)										
Mercury	ND	0.00020	mg/l							

TestAmerica Irvine

Sushmitha Reddy
Project Manager

The results pertain only to the samples tested in the laboratory. This report shall not be reproduced, except in full, without written permission from TestAmerica.

TestAmerica
THE LEADER IN ENVIRONMENTAL TESTING

17461 Derian Avenue. Suite 100, Irvine, CA 92614 (949) 261-1022 Fax:(949) 260-3297

Geologica
303 La Jolla Drive
Newport Beach, CA 92663
Attention: Charles Wechsler

Project ID: Eastman Kodak Company
Whittier Warehouse / NPEC03
Report Number: IRF2517

Sampled: 06/30/08
Received: 06/30/08

METHOD BLANK/QC DATA

DISSOLVED METALS

Analyte	Result	Reporting Limit	Units	Spike Level	Source Result	%REC	%REC Limits	RPD	RPD Limit	Data Qualifiers
Batch: 8G21073 Extracted: 07/21/08										
LCS Analyzed: 07/21/2008 (8G21073-BS1)										
Mercury	0.00800	0.00020	mg/l	0.00800		100	90-115			
Matrix Spike Analyzed: 07/21/2008 (8G21073-MS1)					**Source: IRF2517-08**					
Mercury	0.00733	0.00020	mg/l	0.00800	0.000164	90	75-120			
Matrix Spike Dup Analyzed: 07/21/2008 (8G21073-MSD1)					**Source: IRF2517-08**					
Mercury	0.00715	0.00020	mg/l	0.00800	0.000164	87	75-120	2	20	

TestAmerica Irvine

Sushmitha Reddy
Project Manager

The results pertain only to the samples tested in the laboratory. This report shall not be reproduced, except in full, without written permission from TestAmerica.

TestAmerica
THE LEADER IN ENVIRONMENTAL TESTING

17461 Derian Avenue. Suite 100, Irvine, CA 92614 (949) 261-1022 Fax:(949) 260-3297

Geologica
303 La Jolla Drive
Newport Beach, CA 92663
Attention: Charles Wechsler

Project ID: Eastman Kodak Company
Whittier Warehouse / NPEC03
Report Number: IRF2517

Sampled: 06/30/08
Received: 06/30/08

METHOD BLANK/QC DATA

INORGANICS

Analyte	Result	Reporting Limit	Units	Spike Level	Source Result	%REC	%REC Limits	RPD	RPD Limit	Data Qualifiers
Batch: 8F30045 Extracted: 06/30/08										
Blank Analyzed: 06/30/2008 (8F30045-BLK1)										
Nitrate-N	ND	0.11	mg/l							
Nitrite-N	ND	0.15	mg/l							
Sulfate	ND	0.50	mg/l							
LCS Analyzed: 06/30/2008 (8F30045-BS1)										
Nitrate-N	1.06	0.11	mg/l	1.13		94	90-110			
Nitrite-N	1.42	0.15	mg/l	1.52		93	90-110			
Sulfate	9.52	0.50	mg/l	10.0		95	90-110			*M-3*
Matrix Spike Analyzed: 06/30/2008 (8F30045-MS1)					**Source: IRF2502-01**					
Nitrate-N	1.57	0.11	mg/l	1.13	0.201	121	80-120			*M1*
Nitrite-N	1.93	0.15	mg/l	1.52	ND	127	80-120			*M1*
Matrix Spike Dup Analyzed: 06/30/2008 (8F30045-MSD1)					**Source: IRF2502-01**					
Nitrate-N	1.48	0.11	mg/l	1.13	0.201	113	80-120	6	20	
Nitrite-N	1.94	0.15	mg/l	1.52	ND	128	80-120	1	20	*M1*
Batch: 8G01090 Extracted: 07/01/08										
Duplicate Analyzed: 07/01/2008 (8G01090-DUP1)					**Source: IRF2517-08**					
pH	7.37	0.100	pH Units		7.39			0	5	*HFT*
Batch: 8G02081 Extracted: 07/02/08										
Duplicate Analyzed: 07/02/2008 (8G02081-DUP1)					**Source: IRF2477-26**					
pH	7.64	0.100	pH Units		7.63			0	5	*HFT*

TestAmerica Irvine

Sushmitha Reddy
Project Manager

The results pertain only to the samples tested in the laboratory. This report shall not be reproduced, except in full, without written permission from TestAmerica.

TestAmerica
THE LEADER IN ENVIRONMENTAL TESTING

17461 Derian Avenue. Suite 100, Irvine, CA 92614 (949) 261-1022 Fax:(949) 260-3297

Geologica
303 La Jolla Drive
Newport Beach, CA 92663
Attention: Charles Wechsler

Project ID: Eastman Kodak Company
Whittier Warehouse / NPEC03
Report Number: IRF2517

Sampled: 06/30/08
Received: 06/30/08

METHOD BLANK/QC DATA

INORGANICS

Analyte	Result	Reporting Limit	Units	Spike Level	Source Result	%REC	%REC Limits	RPD	RPD Limit	Data Qualifiers
Batch: 8G02085 Extracted: 07/02/08										
Blank Analyzed: 07/02/2008 (8G02085-BLK1)										
Ammonia-N	ND	0.50	mg/l							
LCS Analyzed: 07/02/2008 (8G02085-BS1)										
Ammonia-N	1.03	0.50	mg/l	1.00		103	85-115			
Matrix Spike Analyzed: 07/02/2008 (8G02085-MS1)					**Source: IRG0052-01**					
Ammonia-N	2.01	0.50	mg/l	2.00	ND	100	75-125			
Matrix Spike Dup Analyzed: 07/02/2008 (8G02085-MSD1)					**Source: IRG0052-01**					
Ammonia-N	2.09	0.50	mg/l	2.00	ND	104	75-125	4	15	
Batch: 8G02099 Extracted: 07/02/08										
Blank Analyzed: 07/02/2008 (8G02099-BLK1)										
Total Cyanide	ND	0.50	mg/kg							
LCS Analyzed: 07/02/2008 (8G02099-BS1)										
Total Cyanide	4.88	0.50	mg/kg	5.00		98	90-110			
Matrix Spike Analyzed: 07/02/2008 (8G02099-MS1)					**Source: IRF2517-01**					
Total Cyanide	4.05	0.50	mg/kg	5.00	ND	81	70-115			
Matrix Spike Dup Analyzed: 07/02/2008 (8G02099-MSD1)					**Source: IRF2517-01**					
Total Cyanide	3.91	0.49	mg/kg	4.93	ND	79	70-115	3	15	
Batch: 8G02105 Extracted: 07/02/08										
Blank Analyzed: 07/02/2008 (8G02105-BLK1)										
Total Cyanide	ND	0.025	mg/l							

TestAmerica Irvine

Sushmitha Reddy
Project Manager

The results pertain only to the samples tested in the laboratory. This report shall not be reproduced, except in full, without written permission from TestAmerica.

TestAmerica
THE LEADER IN ENVIRONMENTAL TESTING

17461 Derian Avenue. Suite 100, Irvine, CA 92614 (949) 261-1022 Fax:(949) 260-3297

Geologica
303 La Jolla Drive
Newport Beach, CA 92663
Attention: Charles Wechsler

Project ID: Eastman Kodak Company
Whittier Warehouse / NPEC03
Report Number: IRF2517

Sampled: 06/30/08
Received: 06/30/08

METHOD BLANK/QC DATA

INORGANICS

Analyte	Result	Reporting Limit	Units	Spike Level	Source Result	%REC	%REC Limits	RPD	RPD Limit	Data Qualifiers
Batch: 8G02105 Extracted: 07/02/08										
LCS Analyzed: 07/02/2008 (8G02105-BS1)										
Total Cyanide	0.195	0.025	mg/l	0.200		97	90-110			
Matrix Spike Analyzed: 07/02/2008 (8G02105-MS1)					**Source: IRG0076-01**					
Total Cyanide	0.208	0.025	mg/l	0.200	0.0191	94	70-115			
Matrix Spike Dup Analyzed: 07/02/2008 (8G02105-MSD1)					**Source: IRG0076-01**					
Total Cyanide	0.201	0.025	mg/l	0.200	0.0191	91	70-115	3	15	
Batch: 8G03028 Extracted: 07/03/08										
Blank Analyzed: 07/03/2008 (8G03028-BLK1)										
Nitrate-N	ND	1.1	mg/kg							
Nitrite-N	ND	1.5	mg/kg							
Sulfate	ND	5.0	mg/kg							
LCS Analyzed: 07/03/2008 (8G03028-BS1)										
Nitrate-N	12.1	1.1	mg/kg	11.3		107	90-110			
Nitrite-N	15.8	1.5	mg/kg	15.2		104	90-110			
Sulfate	107	5.0	mg/kg	100		107	90-110			
Matrix Spike Analyzed: 07/03/2008 (8G03028-MS1)					**Source: IRG0242-01**					
Nitrate-N	17.6	1.1	mg/kg	11.3	4.18	119	80-120			
Nitrite-N	17.7	1.5	mg/kg	15.2	ND	116	80-120			
Sulfate	185	5.0	mg/kg	100	59.5	126	80-120			*M1*
Matrix Spike Analyzed: 07/03/2008 (8G03028-MS2)					**Source: IRF2477-22**					
Nitrate-N	11.8	1.1	mg/kg	11.3	ND	104	80-120			
Nitrite-N	15.4	1.5	mg/kg	15.2	ND	102	80-120			
Sulfate	118	5.0	mg/kg	100	11.4	107	80-120			

TestAmerica Irvine

Sushmitha Reddy
Project Manager

The results pertain only to the samples tested in the laboratory. This report shall not be reproduced, except in full, without written permission from TestAmerica.

TestAmerica
THE LEADER IN ENVIRONMENTAL TESTING

17461 Derian Avenue. Suite 100, Irvine, CA 92614 (949) 261-1022 Fax:(949) 260-3297

Geologica
303 La Jolla Drive
Newport Beach, CA 92663
Attention: Charles Wechsler

Project ID: Eastman Kodak Company
Whittier Warehouse / NPEC03
Report Number: IRF2517

Sampled: 06/30/08
Received: 06/30/08

METHOD BLANK/QC DATA

INORGANICS

Analyte	Result	Reporting Limit	Units	Spike Level	Source Result	%REC	%REC Limits	RPD	RPD Limit	Data Qualifiers
Batch: 8G03028 Extracted: 07/03/08										
Matrix Spike Dup Analyzed: 07/03/2008 (8G03028-MSD1)					**Source: IRG0242-01**					
Nitrate-N	19.1	1.1	mg/kg	11.3	4.18	132	80-120	8	20	*M1*
Nitrite-N	18.1	1.5	mg/kg	15.2	ND	119	80-120	2	20	
Sulfate	187	5.0	mg/kg	100	59.5	127	80-120	1	20	*M1*
Matrix Spike Dup Analyzed: 07/03/2008 (8G03028-MSD2)					**Source: IRF2477-22**					
Nitrate-N	12.0	1.1	mg/kg	11.3	ND	106	80-120	1	20	
Nitrite-N	16.1	1.5	mg/kg	15.2	ND	106	80-120	4	20	
Sulfate	120	5.0	mg/kg	100	11.4	109	80-120	2	20	

TestAmerica Irvine

Sushmitha Reddy
Project Manager

The results pertain only to the samples tested in the laboratory. This report shall not be reproduced, except in full, without written permission from TestAmerica.

TestAmerica
THE LEADER IN ENVIRONMENTAL TESTING

17461 Derian Avenue. Suite 100, Irvine, CA 92614 (949) 261-1022 Fax:(949) 260-3297

Geologica
303 La Jolla Drive
Newport Beach, CA 92663
Attention: Charles Wechsler

Project ID: Eastman Kodak Company
Whittier Warehouse / NPEC03
Report Number: IRF2517

Sampled: 06/30/08
Received: 06/30/08

METHOD BLANK/QC DATA

INORGANICS

Analyte	Result	Reporting Limit	Units	Spike Level	Source Result	%REC	%REC Limits	RPD	RPD Limit	Data Qualifiers
Batch: P8G0704 Extracted: 07/07/08										
Blank Analyzed: 07/08/2008 (P8G0704-BLK1)										
Ammonia-N	ND	5.0	mg/kg							
LCS Analyzed: 07/08/2008 (P8G0704-BS1)										
Ammonia-N	108	5.0	mg/kg	100		108	85-115			
LCS Dup Analyzed: 07/08/2008 (P8G0704-BSD1)										
Ammonia-N	107	5.0	mg/kg	100		107	85-115	1	20	
Matrix Spike Analyzed: 07/08/2008 (P8G0704-MS1)					**Source: PRF1427-01**					
Ammonia-N	1800	25	mg/kg	500	1240	112	70-130			
Matrix Spike Dup Analyzed: 07/08/2008 (P8G0704-MSD1)					**Source: PRF1427-01**					
Ammonia-N	1840	25	mg/kg	500	1240	119	70-130	2	20	

TestAmerica Irvine

Sushmitha Reddy
Project Manager

The results pertain only to the samples tested in the laboratory. This report shall not be reproduced, except in full, without written permission from TestAmerica.

TestAmerica
THE LEADER IN ENVIRONMENTAL TESTING

17461 Derian Avenue. Suite 100, Irvine, CA 92614 (949) 261-1022 Fax:(949) 260-3297

Geologica
303 La Jolla Drive
Newport Beach, CA 92663
Attention: Charles Wechsler

Project ID: Eastman Kodak Company
Whittier Warehouse / NPEC03
Report Number: IRF2517

Sampled: 06/30/08
Received: 06/30/08

DATA QUALIFIERS AND DEFINITIONS

B	Analyte was detected in the associated Method Blank.
HFT	The holding time for this test is immediate. It was analyzed in the laboratory as soon as possible after receipt.
L	Laboratory Control Sample and/or Laboratory Control Sample Duplicate recovery was above the acceptance limits. Analyte not detected, data not impacted.
M1	The MS and/or MSD were above the acceptance limits due to sample matrix interference. See Blank Spike (LCS).
M2	The MS and/or MSD were below the acceptance limits due to sample matrix interference. See Blank Spike (LCS).
M-3	Results exceeded the linear range in the MS/MSD and therefore are not available for reporting. The batch was accepted based on acceptable recovery in the Blank Spike (LCS).
MHA	Due to high levels of analyte in the sample, the MS/MSD calculation does not provide useful spike recovery information. See Blank Spike (LCS).
MNR1	There was no MS/MSD analyzed with this batch due to insufficient sample volume. See Blank Spike/Blank Spike Duplicate.
P	The sample, as received, was not preserved in accordance to the referenced analytical method.
pH	pH = 9
RL1	Reporting limit raised due to sample matrix effects.
RL4	Reporting limit raised due to insufficient sample volume.
ND	Analyte NOT DETECTED at or above the reporting limit or MDL, if MDL is specified.
RPD	Relative Percent Difference

ADDITIONAL COMMENTS

For 8260 analyses:

Due to the high water solubility of alcohols and ketones, the calibration criteria for these compounds is <30% RSD. The average % RSD of all compounds in the calibration is 15%, in accordance with EPA methods.

For Volatile Fuel Hydrocarbons

Volatile Fuel Hydrocarbons (C4-C12) are quantitated against a gasoline standard. Quantitation begins immediately before TBA-d9.

For Extractable Fuel Hydrocarbons (EFH, DRO, ORO) :

Unless otherwise noted, Extractable Fuel Hydrocarbons (EFH, DRO, ORO) are quantitated against a Diesel Fuel Standard.

TestAmerica Irvine

Sushmitha Reddy
Project Manager

The results pertain only to the samples tested in the laboratory. This report shall not be reproduced, except in full, without written permission from TestAmerica.

TestAmerica
THE LEADER IN ENVIRONMENTAL TESTING

17461 Derian Avenue. Suite 100, Irvine, CA 92614 (949) 261-1022 Fax:(949) 260-3297

Geologica
303 La Jolla Drive
Newport Beach, CA 92663
Attention: Charles Wechsler

Project ID: Eastman Kodak Company
Whittier Warehouse / NPEC03
Report Number: IRF2517

Sampled: 06/30/08
Received: 06/30/08

Certification Summary

TestAmerica Irvine

Method	Matrix	Nelac	California
EPA 300.0	Soil	X	X
EPA 300.0	Water	X	X
EPA 6010B-Diss	Water	X	X
EPA 6010B	Soil	X	X
EPA 7470A-Diss	Water	X	X
EPA 7471A	Soil	X	X
EPA 8015B MOD.	Soil	N/A	N/A
EPA 8015B MOD.	Water	X	X
EPA 8260B	Soil	X	X
EPA 8260B	Water	X	X
EPA 9014	Soil	X	X
EPA 9014	Water	X	X
EPA 9040B	Water	X	X
EPA 9045C	Soil	X	X
Filtration	Water	N/A	N/A
SM4500NH3-D	Water		
TPH by GC/MS	Soil	X	X
TPH by GC/MS	Water	X	X

Nevada and NELAP provide analyte specific accreditations. Analyte specific information for TestAmerica may be obtained by contacting the laboratory or visiting our website at www.testamericainc.com

Subcontracted Laboratories

TestAmerica - Phoenix, AZ *NELAC Cert #01109CA, California Cert #2446, Arizona Cert #AZ0426, Nevada Cert #AZ-907*
4625 E. Cotton Center Blvd., Suite 189 - Phoenix, AZ 85040

Method Performed: SM4500-NH3D
Samples: IRF2517-01, IRF2517-02

TestAmerica Irvine

Sushmitha Reddy
Project Manager

The results pertain only to the samples tested in the laboratory. This report shall not be reproduced, except in full, without written permission from TestAmerica.

TestAmerica

THE LEADER IN ENVIRONMENTAL TESTING

CHAIN OF CUSTODY FORM

17461 Derian Ave., #100, Irvine, CA 92614 (949) 261-1022 FAX (949) 260-3297
1014 E. Cooley Dr., Suite A, Colton, CA 92324 (909) 370-4667 FAX (909) 370-1046
9830 South 51st St., Suite B-120, Phoenix, AZ 85044 (480) 785-0043 FAX (480) 785-0851
2520 E. Sunset Rd. #3, Las Vegas, NV 89120 (702) 798-3620 FAX (702) 798-3621

IRF2517 Page ____ of ____

TAL-0013(1007)

Client Name/Address: Geologica, Inc. Newport Beach, CA 92663

Project/PO Number: NPEC03 EKC Whittier Warehouse

Project Manager: Charles Wechsler

Phone Number: 949 548 9348

Sampler: Charles Wechsler

Fax Number: 548 9358

B-1 Sample Description	Sample Matrix	Container Type	# of Cont.	Sampling Date	Sampling Time	Preservatives	8260B VOCs	TPH-g by GC/MS-SG	Nitrate, Nitrite Sulfate 300.0	8015B - EFH	Ammonia	Chromium 6010B	6010B/Silver	Cyanide 9014	Soil pH		Special Instructions
B-1/5'	Soil	various	5	6/30/08	0935	various	X	X	X	X	X	X	X	X	X		VOCs - 5 day TAT
B-1/10'	Soil	"	5	"	0945	"	X	X	X	X	X	X	X	X	X		VOCs - 5 day TAT
B-1/15'	Soil	"	5	"	0955	"	Hold	Hold	H	H	H	H	H	H	H		
B-1/20'	Soil	"	5	"	1010	"	Hold	Hold	H	H	H	H	H	H	H		
B-1/25'	Soil	"	5	"	1035	"	Hold	Hold	H	H	H	H	H	H	H		
B-1/30'	Soil	"	5	"	1050	"	Hold	Hold	H	H	H	H	H	H	H		
B-1/35'	Soil	"	5	"	1120	"	Hold	Hold	H	H	H	H	H	H	H		
B-1-GW	Water	various	10	"	1337-1420	various	X	X	X	X	X	X	X	X	X		dissolved metals Filter in lab
TB							Hold										

X = analyze
H = Hold
Cyanide - 5 days TAT
Soils
Special Instructions

TV 6/30/08 1930

Relinquished By:	Date/Time:	Received By:	Date/Time:	Turnaround Time: (Check)	
	6-30-08 1600		6-30-08 1600	same day ____	72 hours ____
Relinquished By:	Date/Time:	Received By:	Date/Time:	24 hours ____	5 days ____
	6.30.08 1703			48 hours ____	normal ✓
Relinquished By:	Date/Time:	Received in Lab By:	Date/Time:	Sample Integrity: (Check)	8.3 / 8.4
		Vu Banh	6/30/08 1703	intact ✓	on ice ✓

Note: By relinquishing samples to TestAmerica, client agrees to pay for the services requested on this chain of custody form and any additional analyses performed on this project. Payment for services is due within 30 days from the date of invoice. Sample(s) will be disposed of after 30 days.

5 Day TAT For VOCs, Cyanide Soils Only Std TAT Others

TestAmerica

THE LEADER IN ENVIRONMENTAL TESTING

CHAIN OF CUSTODY FORM

17461 Derian Ave., #100, Irvine, CA 92614 (949) 261-1022 FAX (949) 260-3297
1014 E. Cooley Dr., Suite A, Colton, CA 92324 (909) 370-4667 FAX (909) 370-1046
9830 South 51st St., Suite B-120, Phoenix, AZ 85044 (480) 785-0043 FAX (480) 785-0851
2520 E. Sunset Rd. #3, Las Vegas, NV 89120 (702) 798-3620 FAX (702) 798-3621

IRF2517 Page ____ of ____

TAL-0013(1007)

Client Name/Address: Geologica, Inc. Newport Beach, CA 92663

Project/PO Number: NPEC03 EKC Whittier Warehouse

Project Manager: Charles Wechsler

Phone Number: 949 548 9348

Sampler: Charles Wechsler

Fax Number: 548 9358

B-1 Sample Description	Sample Matrix	Container Type	# of Cont.	Sampling Date	Sampling Time	Preservatives	8260B VOCs	TPH-g by GC/MS-SB	Nitrate, Nitrite Sulfate 300.0	8015B - EFH	Ammonia	Chromium 6010B	6010B/Silver	Cyanide 9014	Soil pH		Special Instructions
B-1/5'	Soil	various	5	6/30/08	0935	various	X	X	X	X	X	X	X	X	X		VOCs-5 day TAT
B-1/10'	Soil	"	5	"	0945	"	X	X	X	X	X	X	X	X	X		VOCs-5 day TAT
B-1/15'	Soil	"	5	"	0955	"	Hold	Hold	H	H	H	H	H	H	H		
B-1/20'	Soil	"	5	"	1010	"	Hold	Hold	H	H	H	H	H	H	H		
B-1/25'	Soil	"	5	"	1035	"	Hold	Hold	H	H	H	H	H	H	H		
B-1/30'	Soil	"	5	"	1050	"	Hold	Hold	H	H	H	H	H	H	H		
B-1/35'	Soil	"	5	"	1120	"	Hold	Hold	H	H	H	H	H	H	H		
B-1-GW	Water	various	10	"	1337-1420	various	X	X	X	X	X	X	X	X	X		dissolved metals Filter in lab
TB							Hold										

Analysis Required

X = analyze
H = Hold
Cyanide - 5 days TAT Soils

TV 6/30/08 1930

Relinquished By:	Date/Time:	Received By:	Date/Time:
	6-30-08 1600		6-30-08 1600
Relinquished By:	Date/Time:	Received By:	Date/Time:
	6/30/08 1703		
Relinquished By:	Date/Time:	Received in Lab By:	Date/Time:
		Vu Bank	6/30/08 1703

Turnaround Time: (Check)
same day ____ 72 hours ____
24 hours ____ 5 days ____
48 hours ____ normal ✓

Sample Integrity: (Check) 8.3 / 8.1
intact ✓ on ice ____

Note: By relinquishing samples to TestAmerica, client agrees to pay for the services requested on this chain of custody form and any additional analyses performed on this project. Payment for services is due within 30 days from the date of invoice. Sample(s) will be disposed of after 30 days.

5 Day TAT For VOCs, Cyanide-Soils Only Std TAT Others

TestAmerica
THE LEADER IN ENVIRONMENTAL TESTING

17461 Derian Avenue. Suite 100, Irvine, CA 92614 (949) 261-1022 Fax:(949) 260-3297

LABORATORY REPORT

Prepared For: Geologica
303 La Jolla Drive
Newport Beach, CA 92663
Attention: Charles Wechsler

Project: Eastman Kodak Company
NPEC03

Sampled: 06/30/08
Received: 07/01/08
Issued: 07/11/08 15:07

NELAP #01108CA California ELAP#1197 CSDLAC #10256

The results listed within this Laboratory Report pertain only to the samples tested in the laboratory. The analyses contained in this report were performed in accordance with the applicable certifications as noted. All soil samples are reported on a wet weight basis unless otherwise noted in the report. This Laboratory Report is confidential and is intended for the sole use of TestAmerica and its client. This report shall not be reproduced, except in full, without written permission from TestAmerica. The Chain of Custody, 1 page, is included and is an integral part of this report.
This entire report was reviewed and approved for release.

SAMPLE CROSS REFERENCE

LABORATORY ID	CLIENT ID	MATRIX
IRG0076-01	B-2-GW	Water

Reviewed By:

TestAmerica Irvine

Sushmitha Reddy
Project Manager

TestAmerica
THE LEADER IN ENVIRONMENTAL TESTING

17461 Derian Avenue. Suite 100, Irvine, CA 92614 (949) 261-1022 Fax:(949) 260-3297

Geologica
303 La Jolla Drive
Newport Beach, CA 92663
Attention: Charles Wechsler

Project ID: Eastman Kodak Company
NPEC03
Report Number: IRG0076

Sampled: 06/30/08
Received: 07/01/08

EXTRACTABLE FUEL HYDROCARBONS (EPA 8015 CADHS Modified)

Analyte	Method	Batch	Reporting Limit	Sample Result	Dilution Factor	Date Extracted	Date Analyzed	Data Qualifiers
Sample ID: IRG0076-01 (B-2-GW - Water)								
Reporting Units: mg/l								
EFH (C13 - C22)	EPA 8015B MOD.	8G02045	0.51	ND	1.02	7/2/2008	7/2/2008	
EFH (C23 - C32)	EPA 8015B MOD.	8G02045	0.51	ND	1.02	7/2/2008	7/2/2008	
EFH (C33 - C40)	EPA 8015B MOD.	8G02045	0.51	ND	1.02	7/2/2008	7/2/2008	
Surrogate: n-Octacosane (40-125%)				*85 %*				

TestAmerica Irvine

Sushmitha Reddy
Project Manager

The results pertain only to the samples tested in the laboratory. This report shall not be reproduced, except in full, without written permission from TestAmerica.

TestAmerica
THE LEADER IN ENVIRONMENTAL TESTING

17461 Derian Avenue. Suite 100, Irvine, CA 92614 (949) 261-1022 Fax:(949) 260-3297

Geologica
303 La Jolla Drive
Newport Beach, CA 92663
Attention: Charles Wechsler

Project ID: Eastman Kodak Company
NPEC03
Report Number: IRG0076

Sampled: 06/30/08
Received: 07/01/08

VOLATILE FUEL HYDROCARBONS BY GC/MS (CA LUFT)

Analyte	Method	Batch	Reporting Limit	Sample Result	Dilution Factor	Date Extracted	Date Analyzed	Data Qualifiers
Sample ID: IRG0076-01 (B-2-GW - Water)								
Reporting Units: ug/l								
Volatile Fuel Hydrocarbons (C4-C12)	TPH by GC/MS	8G02010	100	ND	1	7/2/2008	7/2/2008	
Surrogate: Dibromofluoromethane (80-120%)				*99 %*				
Surrogate: Toluene-d8 (80-120%)				*96 %*				
Surrogate: 4-Bromofluorobenzene (80-120%)				*89 %*				

TestAmerica Irvine

Sushmitha Reddy
Project Manager

The results pertain only to the samples tested in the laboratory. This report shall not be reproduced, except in full, without written permission from TestAmerica.

TestAmerica
THE LEADER IN ENVIRONMENTAL TESTING

17461 Derian Avenue. Suite 100, Irvine, CA 92614 (949) 261-1022 Fax:(949) 260-3297

Geologica
303 La Jolla Drive
Newport Beach, CA 92663
Attention: Charles Wechsler

Project ID: Eastman Kodak Company
NPEC03
Report Number: IRG0076

Sampled: 06/30/08
Received: 07/01/08

VOLATILE ORGANICS with OXYGENATES by GC/MS (EPA 8260B)

Analyte	Method	Batch	Reporting Limit	Sample Result	Dilution Factor	Date Extracted	Date Analyzed	Data Qualifiers
Sample ID: IRG0076-01 (B-2-GW - Water)								
Reporting Units: ug/l								
Benzene	EPA 8260B	8G02010	2.0	ND	1	7/2/2008	7/2/2008	
Bromobenzene	EPA 8260B	8G02010	5.0	ND	1	7/2/2008	7/2/2008	
Bromochloromethane	EPA 8260B	8G02010	5.0	ND	1	7/2/2008	7/2/2008	
Bromodichloromethane	EPA 8260B	8G02010	2.0	ND	1	7/2/2008	7/2/2008	
Bromoform	EPA 8260B	8G02010	5.0	ND	1	7/2/2008	7/2/2008	
Bromomethane	EPA 8260B	8G02010	5.0	ND	1	7/2/2008	7/2/2008	
n-Butylbenzene	EPA 8260B	8G02010	5.0	ND	1	7/2/2008	7/2/2008	
tert-Butylbenzene	EPA 8260B	8G02010	5.0	ND	1	7/2/2008	7/2/2008	
sec-Butylbenzene	EPA 8260B	8G02010	5.0	ND	1	7/2/2008	7/2/2008	
Carbon tetrachloride	EPA 8260B	8G02010	5.0	ND	1	7/2/2008	7/2/2008	
Chlorobenzene	EPA 8260B	8G02010	2.0	ND	1	7/2/2008	7/2/2008	
Chloroethane	EPA 8260B	8G02010	5.0	ND	1	7/2/2008	7/2/2008	
Chloroform	EPA 8260B	8G02010	2.0	ND	1	7/2/2008	7/2/2008	
Chloromethane	EPA 8260B	8G02010	5.0	ND	1	7/2/2008	7/2/2008	
4-Chlorotoluene	EPA 8260B	8G02010	5.0	ND	1	7/2/2008	7/2/2008	
2-Chlorotoluene	EPA 8260B	8G02010	5.0	ND	1	7/2/2008	7/2/2008	
1,2-Dibromo-3-chloropropane	EPA 8260B	8G02010	5.0	ND	1	7/2/2008	7/2/2008	
Dibromochloromethane	EPA 8260B	8G02010	2.0	ND	1	7/2/2008	7/2/2008	
1,2-Dibromoethane (EDB)	EPA 8260B	8G02010	2.0	ND	1	7/2/2008	7/2/2008	
Dibromomethane	EPA 8260B	8G02010	2.0	ND	1	7/2/2008	7/2/2008	
1,2-Dichlorobenzene	EPA 8260B	8G02010	2.0	ND	1	7/2/2008	7/2/2008	
1,3-Dichlorobenzene	EPA 8260B	8G02010	2.0	ND	1	7/2/2008	7/2/2008	
1,4-Dichlorobenzene	EPA 8260B	8G02010	2.0	ND	1	7/2/2008	7/2/2008	
Dichlorodifluoromethane	EPA 8260B	8G02010	5.0	ND	1	7/2/2008	7/2/2008	
1,1-Dichloroethane	EPA 8260B	8G02010	2.0	ND	1	7/2/2008	7/2/2008	
cis-1,2-Dichloroethene	EPA 8260B	8G02010	2.0	ND	1	7/2/2008	7/2/2008	
trans-1,2-Dichloroethene	EPA 8260B	8G02010	2.0	ND	1	7/2/2008	7/2/2008	
1,1-Dichloroethene	EPA 8260B	8G02010	5.0	ND	1	7/2/2008	7/2/2008	
1,3-Dichloropropane	EPA 8260B	8G02010	2.0	ND	1	7/2/2008	7/2/2008	
2,2-Dichloropropane	EPA 8260B	8G02010	2.0	ND	1	7/2/2008	7/2/2008	
1,2-Dichloropropane	EPA 8260B	8G02010	2.0	ND	1	7/2/2008	7/2/2008	
cis-1,3-Dichloropropene	EPA 8260B	8G02010	2.0	ND	1	7/2/2008	7/2/2008	L
trans-1,3-Dichloropropene	EPA 8260B	8G02010	2.0	ND	1	7/2/2008	7/2/2008	
1,1-Dichloropropene	EPA 8260B	8G02010	2.0	ND	1	7/2/2008	7/2/2008	
Ethylbenzene	EPA 8260B	8G02010	2.0	ND	1	7/2/2008	7/2/2008	
1,2-Dichloroethane	EPA 8260B	8G02010	2.0	ND	1	7/2/2008	7/2/2008	
Hexachlorobutadiene	EPA 8260B	8G02010	5.0	ND	1	7/2/2008	7/2/2008	
Isopropylbenzene	EPA 8260B	8G02010	2.0	ND	1	7/2/2008	7/2/2008	
p-Isopropyltoluene	EPA 8260B	8G02010	2.0	ND	1	7/2/2008	7/2/2008	
Methylene chloride	EPA 8260B	8G02010	5.0	ND	1	7/2/2008	7/2/2008	
Naphthalene	EPA 8260B	8G02010	5.0	ND	1	7/2/2008	7/2/2008	

TestAmerica Irvine

Sushmitha Reddy
Project Manager

The results pertain only to the samples tested in the laboratory. This report shall not be reproduced, except in full, without written permission from TestAmerica.

TestAmerica
THE LEADER IN ENVIRONMENTAL TESTING

17461 Derian Avenue. Suite 100, Irvine, CA 92614 (949) 261-1022 Fax:(949) 260-3297

Geologica
303 La Jolla Drive
Newport Beach, CA 92663
Attention: Charles Wechsler

Project ID: Eastman Kodak Company
NPEC03
Report Number: IRG0076

Sampled: 06/30/08
Received: 07/01/08

VOLATILE ORGANICS with OXYGENATES by GC/MS (EPA 8260B)

Analyte	Method	Batch	Reporting Limit	Sample Result	Dilution Factor	Date Extracted	Date Analyzed	Data Qualifiers
Sample ID: IRG0076-01 (B-2-GW - Water) - cont.								
Reporting Units: ug/l								
n-Propylbenzene	EPA 8260B	8G02010	2.0	ND	1	7/2/2008	7/2/2008	
Styrene	EPA 8260B	8G02010	2.0	ND	1	7/2/2008	7/2/2008	
1,1,1,2-Tetrachloroethane	EPA 8260B	8G02010	5.0	ND	1	7/2/2008	7/2/2008	
1,1,2,2-Tetrachloroethane	EPA 8260B	8G02010	2.0	ND	1	7/2/2008	7/2/2008	
Tetrachloroethene	EPA 8260B	8G02010	2.0	ND	1	7/2/2008	7/2/2008	
Toluene	EPA 8260B	8G02010	2.0	ND	1	7/2/2008	7/2/2008	
1,2,3-Trichlorobenzene	EPA 8260B	8G02010	5.0	ND	1	7/2/2008	7/2/2008	
1,2,4-Trichlorobenzene	EPA 8260B	8G02010	5.0	ND	1	7/2/2008	7/2/2008	
1,1,1-Trichloroethane	EPA 8260B	8G02010	2.0	ND	1	7/2/2008	7/2/2008	
1,1,2-Trichloroethane	EPA 8260B	8G02010	2.0	ND	1	7/2/2008	7/2/2008	
Trichloroethene	EPA 8260B	8G02010	2.0	**5.2**	1	7/2/2008	7/2/2008	
Trichlorofluoromethane	EPA 8260B	8G02010	5.0	ND	1	7/2/2008	7/2/2008	
1,2,3-Trichloropropane	EPA 8260B	8G02010	10	ND	1	7/2/2008	7/2/2008	
1,2,4-Trimethylbenzene	EPA 8260B	8G02010	2.0	ND	1	7/2/2008	7/2/2008	
1,3,5-Trimethylbenzene	EPA 8260B	8G02010	2.0	ND	1	7/2/2008	7/2/2008	
Vinyl chloride	EPA 8260B	8G02010	5.0	ND	1	7/2/2008	7/2/2008	
m,p-Xylenes	EPA 8260B	8G02010	2.0	ND	1	7/2/2008	7/2/2008	
o-Xylene	EPA 8260B	8G02010	2.0	ND	1	7/2/2008	7/2/2008	
Xylenes, Total	EPA 8260B	8G02010	4.0	ND	1	7/2/2008	7/2/2008	
Di-isopropyl Ether (DIPE)	EPA 8260B	8G02010	5.0	ND	1	7/2/2008	7/2/2008	
Ethyl tert-Butyl Ether (ETBE)	EPA 8260B	8G02010	5.0	ND	1	7/2/2008	7/2/2008	
Methyl-tert-butyl Ether (MTBE)	EPA 8260B	8G02010	5.0	ND	1	7/2/2008	7/2/2008	
tert-Amyl Methyl Ether (TAME)	EPA 8260B	8G02010	5.0	ND	1	7/2/2008	7/2/2008	
tert-Butanol (TBA)	EPA 8260B	8G02010	50	ND	1	7/2/2008	7/2/2008	
Surrogate: 4-Bromofluorobenzene (80-120%)				*89 %*				
Surrogate: Dibromofluoromethane (80-120%)				*99 %*				
Surrogate: Toluene-d8 (80-120%)				*96 %*				

TestAmerica Irvine

Sushmitha Reddy
Project Manager

The results pertain only to the samples tested in the laboratory. This report shall not be reproduced, except in full, without written permission from TestAmerica.

TestAmerica
THE LEADER IN ENVIRONMENTAL TESTING

17461 Derian Avenue. Suite 100, Irvine, CA 92614 (949) 261-1022 Fax:(949) 260-3297

Geologica
303 La Jolla Drive
Newport Beach, CA 92663
Attention: Charles Wechsler

Project ID: Eastman Kodak Company
NPEC03
Report Number: IRG0076

Sampled: 06/30/08
Received: 07/01/08

METALS

Analyte	Method	Batch	Reporting Limit	Sample Result	Dilution Factor	Date Extracted	Date Analyzed	Data Qualifiers
Sample ID: IRG0076-01 (B-2-GW - Water)								
Reporting Units: mg/l								
Chromium	EPA 6010B	8G07077	0.025	**1.4**	5	7/7/2008	7/9/2008	
Silver	EPA 6010B	8G07077	0.050	ND	5	7/7/2008	7/9/2008	RL1

TestAmerica Irvine

Sushmitha Reddy
Project Manager

The results pertain only to the samples tested in the laboratory. This report shall not be reproduced, except in full, without written permission from TestAmerica.

TestAmerica
THE LEADER IN ENVIRONMENTAL TESTING

17461 Derian Avenue. Suite 100, Irvine, CA 92614 (949) 261-1022 Fax:(949) 260-3297

Geologica
303 La Jolla Drive
Newport Beach, CA 92663
Attention: Charles Wechsler

Project ID: Eastman Kodak Company
NPEC03
Report Number: IRG0076

Sampled: 06/30/08
Received: 07/01/08

INORGANICS

Analyte	Method	Batch	Reporting Limit	Sample Result	Dilution Factor	Date Extracted	Date Analyzed	Data Qualifiers
Sample ID: IRG0076-01 (B-2-GW - Water)								
Reporting Units: mg/l								
Ammonia-N	SM4500NH3-D	8G02085	0.50	**1.0**	1	7/2/2008	7/2/2008	
Total Cyanide	EPA 9014	8G02105	0.025	ND	1	7/2/2008	7/2/2008	P, pH
Nitrate-N	EPA 300.0	8G02040	11	**220**	100	7/2/2008	7/2/2008	
Nitrite-N	EPA 300.0	8G01043	3.0	**4.0**	20	7/1/2008	7/2/2008	
Sulfate	EPA 300.0	8G01043	10	**610**	20	7/1/2008	7/2/2008	
Sample ID: IRG0076-01 (B-2-GW - Water)								
Reporting Units: pH Units								
pH	EPA 9040B	8G02080	0.100	**7.15**	1	7/2/2008	7/2/2008	HFT

TestAmerica Irvine

Sushmitha Reddy
Project Manager

The results pertain only to the samples tested in the laboratory. This report shall not be reproduced, except in full, without written permission from TestAmerica.

TestAmerica
THE LEADER IN ENVIRONMENTAL TESTING

17461 Derian Avenue. Suite 100, Irvine, CA 92614 (949) 261-1022 Fax:(949) 260-3297

Geologica
303 La Jolla Drive
Newport Beach, CA 92663
Attention: Charles Wechsler

Project ID: Eastman Kodak Company
NPEC03
Report Number: IRG0076

Sampled: 06/30/08
Received: 07/01/08

SHORT HOLD TIME DETAIL REPORT

	Hold Time (in days)	Date/Time Sampled	Date/Time Received	Date/Time Extracted	Date/Time Analyzed
Sample ID: B-2-GW (IRG0076-01) - Water					
EPA 300.0	2	06/30/2008 14:15	07/01/2008 16:57	07/02/2008 11:00	07/02/2008 11:53
Nitrite-N				07/01/2008 21:00	07/02/2008 01:24
EPA 9040B	1	06/30/2008 14:15	07/01/2008 16:57	07/02/2008 09:00	07/02/2008 09:00

TestAmerica Irvine

Sushmitha Reddy
Project Manager

The results pertain only to the samples tested in the laboratory. This report shall not be reproduced, except in full, without written permission from TestAmerica.

TestAmerica
THE LEADER IN ENVIRONMENTAL TESTING

17461 Derian Avenue. Suite 100, Irvine, CA 92614 (949) 261-1022 Fax:(949) 260-3297

Geologica
303 La Jolla Drive
Newport Beach, CA 92663
Attention: Charles Wechsler

Project ID: Eastman Kodak Company
NPEC03
Report Number: IRG0076

Sampled: 06/30/08
Received: 07/01/08

METHOD BLANK/QC DATA

EXTRACTABLE FUEL HYDROCARBONS (EPA 8015 CADHS Modified)

Analyte	Result	Reporting Limit	Units	Spike Level	Source Result	%REC	%REC Limits	RPD	RPD Limit	Data Qualifiers
Batch: 8G02045 Extracted: 07/02/08										
Blank Analyzed: 07/02/2008 (8G02045-BLK1)										
EFH (C13 - C22)	ND	0.50	mg/l							
EFH (C23 - C32)	ND	0.50	mg/l							
EFH (C33 - C40)	ND	0.50	mg/l							
EFH (C13 - C28)	ND	0.50	mg/l							
EFH (C13 - C40)	ND	0.50	mg/l							
Surrogate: n-Octacosane	*0.132*		*mg/l*	*0.200*		*66*	*40-125*			
LCS Analyzed: 07/02/2008 (8G02045-BS1)										**MNR1**
EFH (C13 - C28)	0.452	0.50	mg/l	0.750		60	40-115			
Surrogate: n-Octacosane	*0.149*		*mg/l*	*0.200*		*75*	*40-125*			
LCS Dup Analyzed: 07/02/2008 (8G02045-BSD1)										
EFH (C13 - C28)	0.435	0.50	mg/l	0.750		58	40-115	4	25	
Surrogate: n-Octacosane	*0.148*		*mg/l*	*0.200*		*74*	*40-125*			

TestAmerica Irvine

Sushmitha Reddy
Project Manager

The results pertain only to the samples tested in the laboratory. This report shall not be reproduced, except in full, without written permission from TestAmerica.

TestAmerica
THE LEADER IN ENVIRONMENTAL TESTING

17461 Derian Avenue. Suite 100, Irvine, CA 92614 (949) 261-1022 Fax:(949) 260-3297

Geologica
303 La Jolla Drive
Newport Beach, CA 92663
Attention: Charles Wechsler

Project ID: Eastman Kodak Company
NPEC03
Report Number: IRG0076

Sampled: 06/30/08
Received: 07/01/08

METHOD BLANK/QC DATA

VOLATILE FUEL HYDROCARBONS BY GC/MS (CA LUFT)

Analyte	Result	Reporting Limit	Units	Spike Level	Source Result	%REC	%REC Limits	RPD	RPD Limit	Data Qualifiers
Batch: 8G02010 Extracted: 07/02/08										
Blank Analyzed: 07/02/2008 (8G02010-BLK1)										
Volatile Fuel Hydrocarbons (C4-C12)	ND	100	ug/l							
Surrogate: Dibromofluoromethane	*21.7*		*ug/l*	*25.0*		*87*	*80-120*			
Surrogate: Toluene-d8	*23.1*		*ug/l*	*25.0*		*92*	*80-120*			
Surrogate: 4-Bromofluorobenzene	*22.2*		*ug/l*	*25.0*		*89*	*80-120*			
LCS Analyzed: 07/02/2008 (8G02010-BS1)										
Volatile Fuel Hydrocarbons (C4-C12)	ND	100	ug/l	1720			55-130			
LCS Analyzed: 07/02/2008 (8G02010-BS2)										
Volatile Fuel Hydrocarbons (C4-C12)	415	100	ug/l	500		83	55-130			
Surrogate: Dibromofluoromethane	*23.1*		*ug/l*	*25.0*		*93*	*80-120*			
Surrogate: Toluene-d8	*23.3*		*ug/l*	*25.0*		*93*	*80-120*			
Surrogate: 4-Bromofluorobenzene	*23.3*		*ug/l*	*25.0*		*93*	*80-120*			
Matrix Spike Analyzed: 07/02/2008 (8G02010-MS1)					**Source: IRG0101-01**					
Volatile Fuel Hydrocarbons (C4-C12)	1130	100	ug/l	1720	ND	66	50-145			
Surrogate: Dibromofluoromethane	*22.9*		*ug/l*	*25.0*		*92*	*80-120*			
Surrogate: Toluene-d8	*22.8*		*ug/l*	*25.0*		*91*	*80-120*			
Surrogate: 4-Bromofluorobenzene	*22.9*		*ug/l*	*25.0*		*92*	*80-120*			
Matrix Spike Dup Analyzed: 07/02/2008 (8G02010-MSD1)					**Source: IRG0101-01**					
Volatile Fuel Hydrocarbons (C4-C12)	1090	100	ug/l	1720	ND	63	50-145	4	20	
Surrogate: Dibromofluoromethane	*23.7*		*ug/l*	*25.0*		*95*	*80-120*			
Surrogate: Toluene-d8	*23.9*		*ug/l*	*25.0*		*96*	*80-120*			
Surrogate: 4-Bromofluorobenzene	*23.4*		*ug/l*	*25.0*		*94*	*80-120*			

TestAmerica Irvine

Sushmitha Reddy
Project Manager

The results pertain only to the samples tested in the laboratory. This report shall not be reproduced, except in full, without written permission from TestAmerica.

TestAmerica
THE LEADER IN ENVIRONMENTAL TESTING

17461 Derian Avenue. Suite 100, Irvine, CA 92614 (949) 261-1022 Fax:(949) 260-3297

Geologica
303 La Jolla Drive
Newport Beach, CA 92663
Attention: Charles Wechsler

Project ID: Eastman Kodak Company
NPEC03
Report Number: IRG0076

Sampled: 06/30/08
Received: 07/01/08

METHOD BLANK/QC DATA

VOLATILE ORGANICS with OXYGENATES by GC/MS (EPA 8260B)

Analyte	Result	Reporting Limit	Units	Spike Level	Source Result	%REC	%REC Limits	RPD	RPD Limit	Data Qualifiers
Batch: 8G02010 Extracted: 07/02/08										
Blank Analyzed: 07/02/2008 (8G02010-BLK1)										
Benzene	ND	2.0	ug/l							
Bromobenzene	ND	5.0	ug/l							
Bromochloromethane	ND	5.0	ug/l							
Bromodichloromethane	ND	2.0	ug/l							
Bromoform	ND	5.0	ug/l							
Bromomethane	ND	5.0	ug/l							
n-Butylbenzene	ND	5.0	ug/l							
tert-Butylbenzene	ND	5.0	ug/l							
sec-Butylbenzene	ND	5.0	ug/l							
Carbon tetrachloride	ND	5.0	ug/l							
Chlorobenzene	ND	2.0	ug/l							
Chloroethane	ND	5.0	ug/l							
Chloroform	ND	2.0	ug/l							
Chloromethane	ND	5.0	ug/l							
4-Chlorotoluene	ND	5.0	ug/l							
2-Chlorotoluene	ND	5.0	ug/l							
1,2-Dibromo-3-chloropropane	ND	5.0	ug/l							
Dibromochloromethane	ND	2.0	ug/l							
1,2-Dibromoethane (EDB)	ND	2.0	ug/l							
Dibromomethane	ND	2.0	ug/l							
1,2-Dichlorobenzene	ND	2.0	ug/l							
1,3-Dichlorobenzene	ND	2.0	ug/l							
1,4-Dichlorobenzene	ND	2.0	ug/l							
Dichlorodifluoromethane	ND	5.0	ug/l							
1,1-Dichloroethane	ND	2.0	ug/l							
cis-1,2-Dichloroethene	ND	2.0	ug/l							
trans-1,2-Dichloroethene	ND	2.0	ug/l							
1,1-Dichloroethene	ND	5.0	ug/l							
1,3-Dichloropropane	ND	2.0	ug/l							
2,2-Dichloropropane	ND	2.0	ug/l							
1,2-Dichloropropane	ND	2.0	ug/l							
cis-1,3-Dichloropropene	ND	2.0	ug/l							
trans-1,3-Dichloropropene	ND	2.0	ug/l							
1,1-Dichloropropene	ND	2.0	ug/l							
Ethylbenzene	ND	2.0	ug/l							
1,2-Dichloroethane	ND	2.0	ug/l							

TestAmerica Irvine

Sushmitha Reddy
Project Manager

The results pertain only to the samples tested in the laboratory. This report shall not be reproduced, except in full, without written permission from TestAmerica.

TestAmerica
THE LEADER IN ENVIRONMENTAL TESTING

17461 Derian Avenue. Suite 100, Irvine, CA 92614 (949) 261-1022 Fax:(949) 260-3297

Geologica
303 La Jolla Drive
Newport Beach, CA 92663
Attention: Charles Wechsler

Project ID: Eastman Kodak Company
NPEC03
Report Number: IRG0076

Sampled: 06/30/08
Received: 07/01/08

METHOD BLANK/QC DATA

VOLATILE ORGANICS with OXYGENATES by GC/MS (EPA 8260B)

Analyte	Result	Reporting Limit	Units	Spike Level	Source Result	%REC	%REC Limits	RPD	RPD Limit	Data Qualifiers
Batch: 8G02010 Extracted: 07/02/08										
Blank Analyzed: 07/02/2008 (8G02010-BLK1)										
Hexachlorobutadiene	ND	5.0	ug/l							
Isopropylbenzene	ND	2.0	ug/l							
p-Isopropyltoluene	ND	2.0	ug/l							
Methylene chloride	ND	5.0	ug/l							
Naphthalene	ND	5.0	ug/l							
n-Propylbenzene	ND	2.0	ug/l							
Styrene	ND	2.0	ug/l							
1,1,1,2-Tetrachloroethane	ND	5.0	ug/l							
1,1,2,2-Tetrachloroethane	ND	2.0	ug/l							
Tetrachloroethene	ND	2.0	ug/l							
Toluene	ND	2.0	ug/l							
1,2,3-Trichlorobenzene	ND	5.0	ug/l							
1,2,4-Trichlorobenzene	ND	5.0	ug/l							
1,1,1-Trichloroethane	ND	2.0	ug/l							
1,1,2-Trichloroethane	ND	2.0	ug/l							
Trichloroethene	ND	2.0	ug/l							
Trichlorofluoromethane	ND	5.0	ug/l							
1,2,3-Trichloropropane	ND	10	ug/l							
1,2,4-Trimethylbenzene	ND	2.0	ug/l							
1,3,5-Trimethylbenzene	ND	2.0	ug/l							
Vinyl chloride	ND	5.0	ug/l							
m,p-Xylenes	ND	2.0	ug/l							
o-Xylene	ND	2.0	ug/l							
Xylenes, Total	ND	4.0	ug/l							
Di-isopropyl Ether (DIPE)	ND	5.0	ug/l							
Ethyl tert-Butyl Ether (ETBE)	ND	5.0	ug/l							
Methyl-tert-butyl Ether (MTBE)	ND	5.0	ug/l							
tert-Amyl Methyl Ether (TAME)	ND	5.0	ug/l							
tert-Butanol (TBA)	ND	50	ug/l							
Surrogate: 4-Bromofluorobenzene	*22.2*		*ug/l*	*25.0*		*89*	*80-120*			
Surrogate: Dibromofluoromethane	*21.7*		*ug/l*	*25.0*		*87*	*80-120*			
Surrogate: Toluene-d8	*23.1*		*ug/l*	*25.0*		*92*	*80-120*			

TestAmerica Irvine

Sushmitha Reddy
Project Manager

The results pertain only to the samples tested in the laboratory. This report shall not be reproduced, except in full, without written permission from TestAmerica.

TestAmerica
THE LEADER IN ENVIRONMENTAL TESTING

17461 Derian Avenue. Suite 100, Irvine, CA 92614 (949) 261-1022 Fax:(949) 260-3297

Geologica
303 La Jolla Drive
Newport Beach, CA 92663
Attention: Charles Wechsler

Project ID: Eastman Kodak Company
NPEC03
Report Number: IRG0076

Sampled: 06/30/08
Received: 07/01/08

METHOD BLANK/QC DATA

VOLATILE ORGANICS with OXYGENATES by GC/MS (EPA 8260B)

Analyte	Result	Reporting Limit	Units	Spike Level	Source Result	%REC	%REC Limits	RPD	RPD Limit	Data Qualifiers
Batch: 8G02010 Extracted: 07/02/08										
LCS Analyzed: 07/02/2008 (8G02010-BS1)										
Benzene	25.2	2.0	ug/l	25.0		101	70-120			
Bromobenzene	26.7	5.0	ug/l	25.0		107	75-120			
Bromochloromethane	25.4	5.0	ug/l	25.0		102	70-130			
Bromodichloromethane	26.3	2.0	ug/l	25.0		105	70-135			
Bromoform	27.9	5.0	ug/l	25.0		112	55-130			
Bromomethane	27.7	5.0	ug/l	25.0		111	65-140			
n-Butylbenzene	27.7	5.0	ug/l	25.0		111	70-130			
tert-Butylbenzene	27.5	5.0	ug/l	25.0		110	70-125			
sec-Butylbenzene	27.2	5.0	ug/l	25.0		109	70-125			
Carbon tetrachloride	29.0	5.0	ug/l	25.0		116	65-140			
Chlorobenzene	27.5	2.0	ug/l	25.0		110	75-120			
Chloroethane	28.7	5.0	ug/l	25.0		115	60-140			
Chloroform	24.5	2.0	ug/l	25.0		98	70-130			
Chloromethane	25.2	5.0	ug/l	25.0		101	50-140			
4-Chlorotoluene	26.4	5.0	ug/l	25.0		106	75-125			
2-Chlorotoluene	25.1	5.0	ug/l	25.0		101	70-125			
1,2-Dibromo-3-chloropropane	26.7	5.0	ug/l	25.0		107	50-135			
Dibromochloromethane	30.0	2.0	ug/l	25.0		120	70-140			
1,2-Dibromoethane (EDB)	27.1	2.0	ug/l	25.0		108	75-125			
Dibromomethane	25.8	2.0	ug/l	25.0		103	70-125			
1,2-Dichlorobenzene	25.6	2.0	ug/l	25.0		102	75-120			
1,3-Dichlorobenzene	26.6	2.0	ug/l	25.0		107	75-120			
1,4-Dichlorobenzene	25.8	2.0	ug/l	25.0		103	75-120			
Dichlorodifluoromethane	28.3	5.0	ug/l	25.0		113	35-155			
1,1-Dichloroethane	25.0	2.0	ug/l	25.0		100	70-125			
cis-1,2-Dichloroethene	24.2	2.0	ug/l	25.0		97	70-125			
trans-1,2-Dichloroethene	23.2	2.0	ug/l	25.0		93	70-125			
1,1-Dichloroethene	25.0	5.0	ug/l	25.0		100	70-125			
1,3-Dichloropropane	27.2	2.0	ug/l	25.0		109	70-120			
2,2-Dichloropropane	27.9	2.0	ug/l	25.0		112	65-140			
1,2-Dichloropropane	25.3	2.0	ug/l	25.0		101	70-125			
cis-1,3-Dichloropropene	31.7	2.0	ug/l	25.0		127	75-125			*L*
trans-1,3-Dichloropropene	24.4	2.0	ug/l	25.0		98	70-125			
1,1-Dichloropropene	29.2	2.0	ug/l	25.0		117	75-130			
Ethylbenzene	29.2	2.0	ug/l	25.0		117	75-125			
1,2-Dichloroethane	26.0	2.0	ug/l	25.0		104	60-140			

TestAmerica Irvine

Sushmitha Reddy
Project Manager

The results pertain only to the samples tested in the laboratory. This report shall not be reproduced, except in full, without written permission from TestAmerica.

TestAmerica
THE LEADER IN ENVIRONMENTAL TESTING

17461 Derian Avenue. Suite 100, Irvine, CA 92614 (949) 261-1022 Fax:(949) 260-3297

Geologica
303 La Jolla Drive
Newport Beach, CA 92663
Attention: Charles Wechsler

Project ID: Eastman Kodak Company
NPEC03
Report Number: IRG0076

Sampled: 06/30/08
Received: 07/01/08

METHOD BLANK/QC DATA

VOLATILE ORGANICS with OXYGENATES by GC/MS (EPA 8260B)

Analyte	Result	Reporting Limit	Units	Spike Level	Source Result	%REC	%REC Limits	RPD	RPD Limit	Data Qualifiers
Batch: 8G02010 Extracted: 07/02/08										
LCS Analyzed: 07/02/2008 (8G02010-BS1)										
Hexachlorobutadiene	28.3	5.0	ug/l	25.0		113	65-135			
Isopropylbenzene	26.9	2.0	ug/l	25.0		108	75-130			
p-Isopropyltoluene	27.9	2.0	ug/l	25.0		111	75-125			
Methylene chloride	21.2	5.0	ug/l	25.0		85	55-130			
Naphthalene	26.2	5.0	ug/l	25.0		105	55-135			
n-Propylbenzene	27.0	2.0	ug/l	25.0		108	75-130			
Styrene	28.4	2.0	ug/l	25.0		113	75-130			
1,1,1,2-Tetrachloroethane	28.4	5.0	ug/l	25.0		114	70-130			
1,1,2,2-Tetrachloroethane	25.1	2.0	ug/l	25.0		100	55-130			
Tetrachloroethene	28.5	2.0	ug/l	25.0		114	70-125			
Toluene	26.4	2.0	ug/l	25.0		105	70-120			
1,2,3-Trichlorobenzene	26.7	5.0	ug/l	25.0		107	65-125			
1,2,4-Trichlorobenzene	27.8	5.0	ug/l	25.0		111	70-135			
1,1,1-Trichloroethane	26.3	2.0	ug/l	25.0		105	65-135			
1,1,2-Trichloroethane	25.3	2.0	ug/l	25.0		101	70-125			
Trichloroethene	27.2	2.0	ug/l	25.0		109	70-125			
Trichlorofluoromethane	29.1	5.0	ug/l	25.0		116	65-145			
1,2,3-Trichloropropane	25.1	10	ug/l	25.0		100	60-130			
1,2,4-Trimethylbenzene	26.6	2.0	ug/l	25.0		106	75-125			
1,3,5-Trimethylbenzene	26.4	2.0	ug/l	25.0		106	75-125			
Vinyl chloride	29.5	5.0	ug/l	25.0		118	55-135			
m,p-Xylenes	57.6	2.0	ug/l	50.0		115	75-125			
o-Xylene	28.9	2.0	ug/l	25.0		116	75-125			
Xylenes, Total	86.6	4.0	ug/l	75.0		115	70-125			
Di-isopropyl Ether (DIPE)	24.4	5.0	ug/l	25.0		98	60-135			
Ethyl tert-Butyl Ether (ETBE)	25.2	5.0	ug/l	25.0		101	65-135			
Methyl-tert-butyl Ether (MTBE)	25.4	5.0	ug/l	25.0		102	60-135			
tert-Amyl Methyl Ether (TAME)	25.2	5.0	ug/l	25.0		101	60-135			
tert-Butanol (TBA)	144	50	ug/l	125		115	70-135			
Surrogate: 4-Bromofluorobenzene	*23.8*		*ug/l*	*25.0*		*95*	*80-120*			
Surrogate: Dibromofluoromethane	*22.7*		*ug/l*	*25.0*		*91*	*80-120*			
Surrogate: Toluene-d8	*23.3*		*ug/l*	*25.0*		*93*	*80-120*			

TestAmerica Irvine

Sushmitha Reddy
Project Manager

The results pertain only to the samples tested in the laboratory. This report shall not be reproduced, except in full, without written permission from TestAmerica.

TestAmerica
THE LEADER IN ENVIRONMENTAL TESTING

17461 Derian Avenue. Suite 100, Irvine, CA 92614 (949) 261-1022 Fax:(949) 260-3297

Geologica
303 La Jolla Drive
Newport Beach, CA 92663
Attention: Charles Wechsler

Project ID: Eastman Kodak Company
NPEC03
Report Number: IRG0076

Sampled: 06/30/08
Received: 07/01/08

METHOD BLANK/QC DATA

VOLATILE ORGANICS with OXYGENATES by GC/MS (EPA 8260B)

Analyte	Result	Reporting Limit	Units	Spike Level	Source Result	%REC	%REC Limits	RPD	RPD Limit	Data Qualifiers
Batch: 8G02010 Extracted: 07/02/08										
Matrix Spike Analyzed: 07/02/2008 (8G02010-MS1)					**Source: IRG0101-01**					
Benzene	22.7	2.0	ug/l	25.0	ND	91	65-125			
Bromobenzene	27.1	5.0	ug/l	25.0	ND	108	70-125			
Bromochloromethane	24.1	5.0	ug/l	25.0	ND	97	65-135			
Bromodichloromethane	26.2	2.0	ug/l	25.0	ND	105	70-135			
Bromoform	25.5	5.0	ug/l	25.0	ND	102	55-135			
Bromomethane	23.1	5.0	ug/l	25.0	ND	93	55-145			
n-Butylbenzene	27.9	5.0	ug/l	25.0	ND	112	65-135			
tert-Butylbenzene	27.6	5.0	ug/l	25.0	ND	110	65-130			
sec-Butylbenzene	28.2	5.0	ug/l	25.0	ND	113	70-125			
Carbon tetrachloride	26.9	5.0	ug/l	25.0	ND	108	65-140			
Chlorobenzene	24.2	2.0	ug/l	25.0	ND	97	75-125			
Chloroethane	25.1	5.0	ug/l	25.0	ND	100	55-140			
Chloroform	24.3	2.0	ug/l	25.0	ND	97	65-135			
Chloromethane	20.2	5.0	ug/l	25.0	ND	81	45-145			
4-Chlorotoluene	27.0	5.0	ug/l	25.0	ND	108	70-135			
2-Chlorotoluene	25.8	5.0	ug/l	25.0	ND	103	65-135			
1,2-Dibromo-3-chloropropane	27.8	5.0	ug/l	25.0	ND	111	45-145			
Dibromochloromethane	26.3	2.0	ug/l	25.0	ND	105	65-140			
1,2-Dibromoethane (EDB)	24.6	2.0	ug/l	25.0	ND	98	70-130			
Dibromomethane	25.2	2.0	ug/l	25.0	ND	101	65-135			
1,2-Dichlorobenzene	27.1	2.0	ug/l	25.0	ND	109	75-125			
1,3-Dichlorobenzene	27.3	2.0	ug/l	25.0	ND	109	75-125			
1,4-Dichlorobenzene	25.5	2.0	ug/l	25.0	ND	102	75-125			
Dichlorodifluoromethane	20.7	5.0	ug/l	25.0	ND	83	25-155			
1,1-Dichloroethane	23.4	2.0	ug/l	25.0	ND	94	65-130			
cis-1,2-Dichloroethene	23.0	2.0	ug/l	25.0	ND	92	65-130			
trans-1,2-Dichloroethene	21.0	2.0	ug/l	25.0	ND	84	65-130			
1,1-Dichloroethene	22.2	5.0	ug/l	25.0	ND	89	60-130			
1,3-Dichloropropane	24.2	2.0	ug/l	25.0	ND	97	65-135			
2,2-Dichloropropane	27.2	2.0	ug/l	25.0	ND	109	60-145			
1,2-Dichloropropane	24.6	2.0	ug/l	25.0	ND	98	65-130			
cis-1,3-Dichloropropene	31.0	2.0	ug/l	25.0	ND	124	70-130			
trans-1,3-Dichloropropene	25.0	2.0	ug/l	25.0	ND	100	65-135			
1,1-Dichloropropene	25.8	2.0	ug/l	25.0	ND	103	70-135			
Ethylbenzene	25.7	2.0	ug/l	25.0	ND	103	65-130			
1,2-Dichloroethane	26.0	2.0	ug/l	25.0	ND	104	60-140			

TestAmerica Irvine

Sushmitha Reddy
Project Manager

The results pertain only to the samples tested in the laboratory. This report shall not be reproduced, except in full, without written permission from TestAmerica.

TestAmerica
THE LEADER IN ENVIRONMENTAL TESTING

17461 Derian Avenue. Suite 100, Irvine, CA 92614 (949) 261-1022 Fax:(949) 260-3297

Geologica
303 La Jolla Drive
Newport Beach, CA 92663
Attention: Charles Wechsler

Project ID: Eastman Kodak Company
NPEC03
Report Number: IRG0076

Sampled: 06/30/08
Received: 07/01/08

METHOD BLANK/QC DATA

VOLATILE ORGANICS with OXYGENATES by GC/MS (EPA 8260B)

Analyte	Result	Reporting Limit	Units	Spike Level	Source Result	%REC	%REC Limits	RPD	RPD Limit	Data Qualifiers
Batch: 8G02010 Extracted: 07/02/08										
Matrix Spike Analyzed: 07/02/2008 (8G02010-MS1)					**Source: IRG0101-01**					
Hexachlorobutadiene	28.2	5.0	ug/l	25.0	ND	113	60-135			
Isopropylbenzene	27.9	2.0	ug/l	25.0	ND	112	70-135			
p-Isopropyltoluene	28.4	2.0	ug/l	25.0	ND	114	65-130			
Methylene chloride	19.3	5.0	ug/l	25.0	ND	77	50-135			
Naphthalene	26.6	5.0	ug/l	25.0	ND	107	50-140			
n-Propylbenzene	27.9	2.0	ug/l	25.0	ND	111	70-135			
Styrene	24.8	2.0	ug/l	25.0	ND	99	50-145			
1,1,1,2-Tetrachloroethane	26.1	5.0	ug/l	25.0	ND	104	65-140			
1,1,2,2-Tetrachloroethane	27.9	2.0	ug/l	25.0	ND	112	55-135			
Tetrachloroethene	23.4	2.0	ug/l	25.0	ND	94	65-130			
Toluene	24.7	2.0	ug/l	25.0	ND	99	70-125			
1,2,3-Trichlorobenzene	27.3	5.0	ug/l	25.0	ND	109	60-135			
1,2,4-Trichlorobenzene	28.0	5.0	ug/l	25.0	ND	112	65-135			
1,1,1-Trichloroethane	25.3	2.0	ug/l	25.0	ND	101	65-140			
1,1,2-Trichloroethane	25.7	2.0	ug/l	25.0	ND	103	65-130			
Trichloroethene	24.4	2.0	ug/l	25.0	ND	97	65-125			
Trichlorofluoromethane	26.5	5.0	ug/l	25.0	ND	106	60-145			
1,2,3-Trichloropropane	26.6	10	ug/l	25.0	ND	106	55-135			
1,2,4-Trimethylbenzene	27.6	2.0	ug/l	25.0	ND	110	55-135			
1,3,5-Trimethylbenzene	27.2	2.0	ug/l	25.0	ND	109	70-130			
Vinyl chloride	25.3	5.0	ug/l	25.0	ND	101	45-140			
m,p-Xylenes	51.8	2.0	ug/l	50.0	ND	104	65-130			
o-Xylene	25.7	2.0	ug/l	25.0	ND	103	65-125			
Xylenes, Total	77.5	4.0	ug/l	75.0	ND	103	60-130			
Di-isopropyl Ether (DIPE)	26.6	5.0	ug/l	25.0	3.94	91	60-140			
Ethyl tert-Butyl Ether (ETBE)	23.9	5.0	ug/l	25.0	ND	96	60-135			
Methyl-tert-butyl Ether (MTBE)	23.9	5.0	ug/l	25.0	ND	96	55-145			
tert-Amyl Methyl Ether (TAME)	24.1	5.0	ug/l	25.0	ND	97	60-140			
tert-Butanol (TBA)	163	50	ug/l	125	15.3	119	65-140			
Surrogate: 4-Bromofluorobenzene	*22.9*		*ug/l*	*25.0*		*92*	*80-120*			
Surrogate: Dibromofluoromethane	*22.9*		*ug/l*	*25.0*		*92*	*80-120*			
Surrogate: Toluene-d8	*22.8*		*ug/l*	*25.0*		*91*	*80-120*			

TestAmerica Irvine

Sushmitha Reddy
Project Manager

The results pertain only to the samples tested in the laboratory. This report shall not be reproduced, except in full, without written permission from TestAmerica.

TestAmerica
THE LEADER IN ENVIRONMENTAL TESTING

17461 Derian Avenue. Suite 100, Irvine, CA 92614 (949) 261-1022 Fax:(949) 260-3297

Geologica
303 La Jolla Drive
Newport Beach, CA 92663
Attention: Charles Wechsler

Project ID: Eastman Kodak Company
NPEC03
Report Number: IRG0076

Sampled: 06/30/08
Received: 07/01/08

METHOD BLANK/QC DATA

VOLATILE ORGANICS with OXYGENATES by GC/MS (EPA 8260B)

Analyte	Result	Reporting Limit	Units	Spike Level	Source Result	%REC	%REC Limits	RPD	RPD Limit	Data Qualifiers
Batch: 8G02010 Extracted: 07/02/08										
Matrix Spike Dup Analyzed: 07/02/2008 (8G02010-MSD1)					**Source: IRG0101-01**					
Benzene	22.4	2.0	ug/l	25.0	ND	90	65-125	1	20	
Bromobenzene	25.5	5.0	ug/l	25.0	ND	102	70-125	6	20	
Bromochloromethane	22.8	5.0	ug/l	25.0	ND	91	65-135	5	25	
Bromodichloromethane	24.8	2.0	ug/l	25.0	ND	99	70-135	6	20	
Bromoform	26.0	5.0	ug/l	25.0	ND	104	55-135	2	25	
Bromomethane	22.5	5.0	ug/l	25.0	ND	90	55-145	3	25	
n-Butylbenzene	26.3	5.0	ug/l	25.0	ND	105	65-135	6	20	
tert-Butylbenzene	26.5	5.0	ug/l	25.0	ND	106	65-130	4	20	
sec-Butylbenzene	26.2	5.0	ug/l	25.0	ND	105	70-125	7	20	
Carbon tetrachloride	26.3	5.0	ug/l	25.0	ND	105	65-140	2	25	
Chlorobenzene	23.8	2.0	ug/l	25.0	ND	95	75-125	2	20	
Chloroethane	24.3	5.0	ug/l	25.0	ND	97	55-140	3	25	
Chloroform	22.7	2.0	ug/l	25.0	ND	91	65-135	7	20	
Chloromethane	20.0	5.0	ug/l	25.0	ND	80	45-145	1	25	
4-Chlorotoluene	26.0	5.0	ug/l	25.0	ND	104	70-135	4	20	
2-Chlorotoluene	24.7	5.0	ug/l	25.0	ND	99	65-135	4	20	
1,2-Dibromo-3-chloropropane	29.4	5.0	ug/l	25.0	ND	118	45-145	5	30	
Dibromochloromethane	26.7	2.0	ug/l	25.0	ND	107	65-140	2	25	
1,2-Dibromoethane (EDB)	23.9	2.0	ug/l	25.0	ND	95	70-130	3	25	
Dibromomethane	24.5	2.0	ug/l	25.0	ND	98	65-135	3	25	
1,2-Dichlorobenzene	25.5	2.0	ug/l	25.0	ND	102	75-125	6	20	
1,3-Dichlorobenzene	25.5	2.0	ug/l	25.0	ND	102	75-125	7	20	
1,4-Dichlorobenzene	24.8	2.0	ug/l	25.0	ND	99	75-125	3	20	
Dichlorodifluoromethane	19.6	5.0	ug/l	25.0	ND	79	25-155	5	30	
1,1-Dichloroethane	22.5	2.0	ug/l	25.0	ND	90	65-130	4	20	
cis-1,2-Dichloroethene	21.2	2.0	ug/l	25.0	ND	85	65-130	8	20	
trans-1,2-Dichloroethene	20.0	2.0	ug/l	25.0	ND	80	65-130	5	20	
1,1-Dichloroethene	21.7	5.0	ug/l	25.0	ND	87	60-130	2	20	
1,3-Dichloropropane	23.8	2.0	ug/l	25.0	ND	95	65-135	2	25	
2,2-Dichloropropane	25.2	2.0	ug/l	25.0	ND	101	60-145	8	25	
1,2-Dichloropropane	23.1	2.0	ug/l	25.0	ND	92	65-130	6	20	
cis-1,3-Dichloropropene	30.1	2.0	ug/l	25.0	ND	120	70-130	3	20	
trans-1,3-Dichloropropene	24.4	2.0	ug/l	25.0	ND	98	65-135	2	25	
1,1-Dichloropropene	25.9	2.0	ug/l	25.0	ND	104	70-135	0	20	
Ethylbenzene	25.1	2.0	ug/l	25.0	ND	100	65-130	3	20	
1,2-Dichloroethane	25.6	2.0	ug/l	25.0	ND	102	60-140	2	20	

TestAmerica Irvine

Sushmitha Reddy
Project Manager

The results pertain only to the samples tested in the laboratory. This report shall not be reproduced, except in full, without written permission from TestAmerica.

TestAmerica
THE LEADER IN ENVIRONMENTAL TESTING

17461 Derian Avenue. Suite 100, Irvine, CA 92614 (949) 261-1022 Fax:(949) 260-3297

Geologica
303 La Jolla Drive
Newport Beach, CA 92663
Attention: Charles Wechsler

Project ID: Eastman Kodak Company
NPEC03
Report Number: IRG0076

Sampled: 06/30/08
Received: 07/01/08

METHOD BLANK/QC DATA

VOLATILE ORGANICS with OXYGENATES by GC/MS (EPA 8260B)

Analyte	Result	Reporting Limit	Units	Spike Level	Source Result	%REC	%REC Limits	RPD	RPD Limit	Data Qualifiers
Batch: 8G02010 Extracted: 07/02/08										
Matrix Spike Dup Analyzed: 07/02/2008 (8G02010-MSD1)					**Source: IRG0101-01**					
Hexachlorobutadiene	27.7	5.0	ug/l	25.0	ND	111	60-135	2	20	
Isopropylbenzene	26.3	2.0	ug/l	25.0	ND	105	70-135	6	20	
p-Isopropyltoluene	26.8	2.0	ug/l	25.0	ND	107	65-130	6	20	
Methylene chloride	18.8	5.0	ug/l	25.0	ND	75	50-135	2	20	
Naphthalene	26.4	5.0	ug/l	25.0	ND	105	50-140	1	30	
n-Propylbenzene	26.1	2.0	ug/l	25.0	ND	104	70-135	7	20	
Styrene	24.1	2.0	ug/l	25.0	ND	96	50-145	3	30	
1,1,1,2-Tetrachloroethane	25.4	5.0	ug/l	25.0	ND	102	65-140	3	20	
1,1,2,2-Tetrachloroethane	26.8	2.0	ug/l	25.0	ND	107	55-135	4	30	
Tetrachloroethene	23.3	2.0	ug/l	25.0	ND	93	65-130	1	20	
Toluene	23.6	2.0	ug/l	25.0	ND	95	70-125	4	20	
1,2,3-Trichlorobenzene	26.5	5.0	ug/l	25.0	ND	106	60-135	3	20	
1,2,4-Trichlorobenzene	27.7	5.0	ug/l	25.0	ND	111	65-135	1	20	
1,1,1-Trichloroethane	24.1	2.0	ug/l	25.0	ND	96	65-140	5	20	
1,1,2-Trichloroethane	24.8	2.0	ug/l	25.0	ND	99	65-130	4	25	
Trichloroethene	23.7	2.0	ug/l	25.0	ND	95	65-125	3	20	
Trichlorofluoromethane	25.8	5.0	ug/l	25.0	ND	103	60-145	3	25	
1,2,3-Trichloropropane	25.4	10	ug/l	25.0	ND	102	55-135	4	30	
1,2,4-Trimethylbenzene	26.0	2.0	ug/l	25.0	ND	104	55-135	6	25	
1,3,5-Trimethylbenzene	25.9	2.0	ug/l	25.0	ND	104	70-130	5	20	
Vinyl chloride	23.6	5.0	ug/l	25.0	ND	94	45-140	7	30	
m,p-Xylenes	51.5	2.0	ug/l	50.0	ND	103	65-130	0	25	
o-Xylene	25.0	2.0	ug/l	25.0	ND	100	65-125	3	20	
Xylenes, Total	76.5	4.0	ug/l	75.0	ND	102	60-130	1	20	
Di-isopropyl Ether (DIPE)	26.5	5.0	ug/l	25.0	3.94	90	60-140	1	25	
Ethyl tert-Butyl Ether (ETBE)	23.0	5.0	ug/l	25.0	ND	92	60-135	4	25	
Methyl-tert-butyl Ether (MTBE)	23.5	5.0	ug/l	25.0	ND	94	55-145	2	25	
tert-Amyl Methyl Ether (TAME)	23.2	5.0	ug/l	25.0	ND	93	60-140	4	30	
tert-Butanol (TBA)	149	50	ug/l	125	15.3	107	65-140	9	25	
Surrogate: 4-Bromofluorobenzene	*23.4*		*ug/l*	*25.0*		*94*	*80-120*			
Surrogate: Dibromofluoromethane	*23.7*		*ug/l*	*25.0*		*95*	*80-120*			
Surrogate: Toluene-d8	*23.9*		*ug/l*	*25.0*		*96*	*80-120*			

TestAmerica Irvine

Sushmitha Reddy
Project Manager

The results pertain only to the samples tested in the laboratory. This report shall not be reproduced, except in full, without written permission from TestAmerica.

TestAmerica
THE LEADER IN ENVIRONMENTAL TESTING

17461 Derian Avenue. Suite 100, Irvine, CA 92614 (949) 261-1022 Fax:(949) 260-3297

Geologica
303 La Jolla Drive
Newport Beach, CA 92663
Attention: Charles Wechsler

Project ID: Eastman Kodak Company
NPEC03
Report Number: IRG0076

Sampled: 06/30/08
Received: 07/01/08

METHOD BLANK/QC DATA

METALS

Analyte	Result	Reporting Limit	Units	Spike Level	Source Result	%REC	%REC Limits	RPD	RPD Limit	Data Qualifiers
Batch: 8G07077 Extracted: 07/07/08										
Blank Analyzed: 07/07/2008 (8G07077-BLK1)										
Chromium	ND	0.0050	mg/l							
Silver	ND	0.010	mg/l							
LCS Analyzed: 07/07/2008 (8G07077-BS1)										
Chromium	1.01	0.0050	mg/l	1.00		101	80-120			
Silver	0.511	0.010	mg/l	0.500		102	80-120			
Matrix Spike Analyzed: 07/07/2008 (8G07077-MS1)					**Source: IRG0398-03**					
Chromium	1.11	0.0050	mg/l	1.00	0.0869	102	75-125			
Silver	0.521	0.010	mg/l	0.500	ND	104	75-125			
Matrix Spike Dup Analyzed: 07/07/2008 (8G07077-MSD1)					**Source: IRG0398-03**					
Chromium	1.09	0.0050	mg/l	1.00	0.0869	100	75-125	2	20	
Silver	0.517	0.010	mg/l	0.500	ND	103	75-125	1	20	

TestAmerica Irvine

Sushmitha Reddy
Project Manager

The results pertain only to the samples tested in the laboratory. This report shall not be reproduced, except in full, without written permission from TestAmerica.

TestAmerica
THE LEADER IN ENVIRONMENTAL TESTING

17461 Derian Avenue. Suite 100, Irvine, CA 92614 (949) 261-1022 Fax:(949) 260-3297

Geologica
303 La Jolla Drive
Newport Beach, CA 92663
Attention: Charles Wechsler

Project ID: Eastman Kodak Company
NPEC03
Report Number: IRG0076

Sampled: 06/30/08
Received: 07/01/08

METHOD BLANK/QC DATA

INORGANICS

Analyte	Result	Reporting Limit	Units	Spike Level	Source Result	%REC	%REC Limits	RPD	RPD Limit	Data Qualifiers
Batch: 8G01043 Extracted: 07/01/08										
Blank Analyzed: 07/01/2008 (8G01043-BLK1)										
Nitrite-N	ND	0.15	mg/l							
Sulfate	ND	0.50	mg/l							
LCS Analyzed: 07/01/2008 (8G01043-BS1)										
Nitrite-N	1.44	0.15	mg/l	1.52		95	90-110			
Sulfate	9.46	0.50	mg/l	10.0		95	90-110			
Matrix Spike Analyzed: 07/01/2008 (8G01043-MS1)					**Source: IRG0002-01**					
Nitrite-N	16.7	1.5	mg/l	15.2	1.27	101	80-120			
Sulfate	463	5.0	mg/l	100	395	68	80-120			*M2*
Matrix Spike Analyzed: 07/02/2008 (8G01043-MS2)					**Source: IRG0086-09**					
Nitrite-N	14.8	3.0	mg/l	15.2	ND	97	80-120			
Sulfate	122	10	mg/l	100	28.0	94	80-120			
Matrix Spike Dup Analyzed: 07/01/2008 (8G01043-MSD1)					**Source: IRG0002-01**					
Nitrite-N	17.1	1.5	mg/l	15.2	1.27	104	80-120	3	20	
Sulfate	465	5.0	mg/l	100	395	70	80-120	0	20	*M2*
Batch: 8G02040 Extracted: 07/02/08										
Blank Analyzed: 07/02/2008 (8G02040-BLK1)										
Nitrate-N	ND	0.11	mg/l							
LCS Analyzed: 07/02/2008 (8G02040-BS1)										
Nitrate-N	1.13	0.11	mg/l	1.13		100	90-110			

TestAmerica Irvine

Sushmitha Reddy
Project Manager

The results pertain only to the samples tested in the laboratory. This report shall not be reproduced, except in full, without written permission from TestAmerica.

TestAmerica
THE LEADER IN ENVIRONMENTAL TESTING

17461 Derian Avenue. Suite 100, Irvine, CA 92614 (949) 261-1022 Fax:(949) 260-3297

Geologica
303 La Jolla Drive
Newport Beach, CA 92663
Attention: Charles Wechsler

Project ID: Eastman Kodak Company
NPEC03
Report Number: IRG0076

Sampled: 06/30/08
Received: 07/01/08

METHOD BLANK/QC DATA

INORGANICS

Analyte	Result	Reporting Limit	Units	Spike Level	Source Result	%REC	%REC Limits	RPD	RPD Limit	Data Qualifiers
Batch: 8G02040 Extracted: 07/02/08										
Matrix Spike Analyzed: 07/02/2008 (8G02040-MS1)					**Source: IRG0154-02**					
Nitrate-N	11.4	2.2	mg/l	11.3	ND	101	80-120			
Matrix Spike Analyzed: 07/02/2008 (8G02040-MS2)					**Source: IRG0236-03**					
Nitrate-N	3.30	0.22	mg/l	1.13	2.17	100	80-120			
Matrix Spike Dup Analyzed: 07/02/2008 (8G02040-MSD1)					**Source: IRG0154-02**					
Nitrate-N	11.0	2.2	mg/l	11.3	ND	98	80-120	4	20	
Batch: 8G02080 Extracted: 07/02/08										
Duplicate Analyzed: 07/02/2008 (8G02080-DUP1)					**Source: IRG0020-01**					
pH	7.88	0.100	pH Units		7.88			0	5	*HFT*
Duplicate Analyzed: 07/02/2008 (8G02080-DUP2)					**Source: IRG0069-01**					
pH	7.68	0.100	pH Units		7.65			0	5	*HFT*
Batch: 8G02085 Extracted: 07/02/08										
Blank Analyzed: 07/02/2008 (8G02085-BLK1)										
Ammonia-N	ND	0.50	mg/l							
LCS Analyzed: 07/02/2008 (8G02085-BS1)										
Ammonia-N	1.03	0.50	mg/l	1.00		103	85-115			
Matrix Spike Analyzed: 07/02/2008 (8G02085-MS1)					**Source: IRG0052-01**					
Ammonia-N	2.01	0.50	mg/l	2.00	ND	100	75-125			

TestAmerica Irvine

Sushmitha Reddy
Project Manager

The results pertain only to the samples tested in the laboratory. This report shall not be reproduced, except in full, without written permission from TestAmerica.

TestAmerica
THE LEADER IN ENVIRONMENTAL TESTING

17461 Derian Avenue. Suite 100, Irvine, CA 92614 (949) 261-1022 Fax:(949) 260-3297

Geologica
303 La Jolla Drive
Newport Beach, CA 92663
Attention: Charles Wechsler

Project ID: Eastman Kodak Company
NPEC03
Report Number: IRG0076

Sampled: 06/30/08
Received: 07/01/08

METHOD BLANK/QC DATA

INORGANICS

Analyte	Result	Reporting Limit	Units	Spike Level	Source Result	%REC	%REC Limits	RPD	RPD Limit	Data Qualifiers
Batch: 8G02085 Extracted: 07/02/08										
Matrix Spike Dup Analyzed: 07/02/2008 (8G02085-MSD1)					**Source: IRG0052-01**					
Ammonia-N	2.09	0.50	mg/l	2.00	ND	104	75-125	4	15	
Batch: 8G02105 Extracted: 07/02/08										
Blank Analyzed: 07/02/2008 (8G02105-BLK1)										
Total Cyanide	ND	0.025	mg/l							
LCS Analyzed: 07/02/2008 (8G02105-BS1)										
Total Cyanide	0.195	0.025	mg/l	0.200		97	90-110			
Matrix Spike Analyzed: 07/02/2008 (8G02105-MS1)					**Source: IRG0076-01**					
Total Cyanide	0.208	0.025	mg/l	0.200	0.0191	94	70-115			
Matrix Spike Dup Analyzed: 07/02/2008 (8G02105-MSD1)					**Source: IRG0076-01**					
Total Cyanide	0.201	0.025	mg/l	0.200	0.0191	91	70-115	3	15	

TestAmerica Irvine

Sushmitha Reddy
Project Manager

The results pertain only to the samples tested in the laboratory. This report shall not be reproduced, except in full, without written permission from TestAmerica.

TestAmerica
THE LEADER IN ENVIRONMENTAL TESTING

17461 Derian Avenue. Suite 100, Irvine, CA 92614 (949) 261-1022 Fax:(949) 260-3297

Geologica
303 La Jolla Drive
Newport Beach, CA 92663
Attention: Charles Wechsler

Project ID: Eastman Kodak Company
NPEC03
Report Number: IRG0076

Sampled: 06/30/08
Received: 07/01/08

DATA QUALIFIERS AND DEFINITIONS

HFT	The holding time for this test is immediate. It was analyzed in the laboratory as soon as possible after receipt.
L	Laboratory Control Sample and/or Laboratory Control Sample Duplicate recovery was above the acceptance limits. Analyte not detected, data not impacted.
M2	The MS and/or MSD were below the acceptance limits due to sample matrix interference. See Blank Spike (LCS).
MNR1	There was no MS/MSD analyzed with this batch due to insufficient sample volume. See Blank Spike/Blank Spike Duplicate.
P	The sample, as received, was not preserved in accordance to the referenced analytical method.
pH	pH = 9
RL1	Reporting limit raised due to sample matrix effects.
ND	Analyte NOT DETECTED at or above the reporting limit or MDL, if MDL is specified.
RPD	Relative Percent Difference

ADDITIONAL COMMENTS

For 8260 analyses:

Due to the high water solubility of alcohols and ketones, the calibration criteria for these compounds is <30% RSD. The average % RSD of all compounds in the calibration is 15%, in accordance with EPA methods.

For Volatile Fuel Hydrocarbons

Volatile Fuel Hydrocarbons (C4-C12) are quantitated against a gasoline standard. Quantitation begins immediately before TBA-d9.

For Extractable Fuel Hydrocarbons (EFH, DRO, ORO) :

Unless otherwise noted, Extractable Fuel Hydrocarbons (EFH, DRO, ORO) are quantitated against a Diesel Fuel Standard.

TestAmerica Irvine

Sushmitha Reddy
Project Manager

The results pertain only to the samples tested in the laboratory. This report shall not be reproduced, except in full, without written permission from TestAmerica.

TestAmerica
THE LEADER IN ENVIRONMENTAL TESTING

17461 Derian Avenue. Suite 100, Irvine, CA 92614 (949) 261-1022 Fax:(949) 260-3297

Geologica
303 La Jolla Drive
Newport Beach, CA 92663
Attention: Charles Wechsler

Project ID: Eastman Kodak Company
NPEC03
Report Number: IRG0076

Sampled: 06/30/08
Received: 07/01/08

Certification Summary

TestAmerica Irvine

Method	Matrix	Nelac	California
EPA 300.0	Water	X	X
EPA 6010B	Water	X	X
EPA 8015B MOD.	Water	X	X
EPA 8260B	Water	X	X
EPA 9014	Water	X	X
EPA 9040B	Water	X	X
SM4500NH3-D	Water		
TPH by GC/MS	Water	X	X

Nevada and NELAP provide analyte specific accreditations. Analyte specific information for TestAmerica may be obtained by contacting the laboratory or visiting our website at www.testamericainc.com

TestAmerica Irvine

Sushmitha Reddy
Project Manager

The results pertain only to the samples tested in the laboratory. This report shall not be reproduced, except in full, without written permission from TestAmerica.

TestAmerica

THE LEADER IN ENVIRONMENTAL TESTING

CHAIN OF CUSTODY FORM

17461 Derian Ave., #100, Irvine, CA 92614 (949) 261-1022 FAX (949) 260-3297
1014 E. Cooley Dr., Suite A, Colton, CA 92324 (909) 370-4667 FAX (909) 370-1046
9830 South 51st St., Suite B-120, Phoenix, AZ 85044 (480) 785-0043 FAX (480) 785-0851
2520 E. Sunset Rd. #3, Las Vegas, NV 89120 (702) 798-3620 FAX (702) 798-3621

IRG0076

TAL-0013(1007)

Page _____ of _____

Client Name/Address: Geologica/Inc. Newport Beach, CA 92663

Project/PO Number: NPEC03. EkC Whittier Warehouse

Project Manager: Charles Wechsler

Phone Number: 949 548 9348

Sampler: Charles Wechsler

Fax Number: 549 9358

Sample Description	Sample Matrix	Container Type	# of Cont.	Sampling Date	Sampling Time	Preservatives	8260B VOCs	TPH-g by GC/MS-SR	Nitrate, Nitrate Sulfate-EPA 300.0	8015B-EFH	Ammonia	Chromium 6010B	Silver 6010B	Cyanide 9014	Soil pH		Special Instructions
B-1 / CEW																	
B-1 / CEW																	
B-1 / CEW																	
B-1 / CEW																	
B-1 / CEW																	
B-1 / CEW																	
B-1 / CEW																	
B-2-G-W	Water	Various	8	6-30-08	1337-1416	Various	X	X	X	X	X	X	X				CEW ~~5 day TAT for VOCs + CN~~ ~~Std TAT for others~~

Std TAT

Flow 710 X 10

Relinquished By:	Date/Time:	Received By:	Date/Time:	Turnaround Time: (Check)	
[signature]	7-1-08 1600	[signature]	7-1-08 1660	same day _____	72 hours _____
Relinquished By: [signature]	Date/Time: 7-1-08 1657	Received By:	Date/Time:	24 hours _____	5 days _____
				48 hours _____	normal _____
Relinquished By:	Date/Time:	Received in Lab By: [signature]	Date/Time: 7/1/08 1657	Sample Integrity: (Check) intact ✓	on ice ✓

Note: By relinquishing samples to TestAmerica, client agrees to pay for the services requested on this chain of custody form and any additional analyses performed on this project. Payment for services is due within 30 days from the date of invoice. Sample(s) will be disposed of after 30 days.

3.8/3.9

#028

TestAmerica
THE LEADER IN ENVIRONMENTAL TESTING

17461 Derian Avenue. Suite 100, Irvine, CA 92614 (949) 261-1022 Fax:(949) 260-3297

LABORATORY REPORT

Prepared For: Geologica
303 La Jolla Drive
Newport Beach, CA 92663
Attention: Charles Wechsler

Project: Eastman Kodak Company
NPEC03

Sampled: 06/30/08
Received: 07/11/08
Issued: 07/22/08 17:26

NELAP #01108CA California ELAP#1197 CSDLAC #10256

The results listed within this Laboratory Report pertain only to the samples tested in the laboratory. The analyses contained in this report were performed in accordance with the applicable certifications as noted. All soil samples are reported on a wet weight basis unless otherwise noted in the report. This Laboratory Report is confidential and is intended for the sole use of TestAmerica and its client. This report shall not be reproduced, except in full, without written permission from TestAmerica. The Chain of Custody, 1 page, is included and is an integral part of this report.
This entire report was reviewed and approved for release.

SAMPLE CROSS REFERENCE

LABORATORY ID	CLIENT ID	MATRIX
IRG0994-01	B-2-GW	Water

Reviewed By:

TestAmerica Irvine

Sushmitha Reddy
Project Manager

TestAmerica
THE LEADER IN ENVIRONMENTAL TESTING

17461 Derian Avenue. Suite 100, Irvine, CA 92614 (949) 261-1022 Fax:(949) 260-3297

Geologica
303 La Jolla Drive
Newport Beach, CA 92663
Attention: Charles Wechsler

Project ID: Eastman Kodak Company
NPEC03
Report Number: IRG0994

Sampled: 06/30/08
Received: 07/11/08

DISSOLVED METALS

Analyte	Method	Batch	Reporting Limit	Sample Result	Dilution Factor	Date Extracted	Date Analyzed	Data Qualifiers
Sample ID: IRG0994-01 (B-2-GW - Water)								
Reporting Units: mg/l								
Mercury	EPA 7470A-Diss	8G21073	0.00020	ND	1	7/21/2008	7/21/2008	
Cadmium	EPA 6010B-Diss	8G18077	0.010	ND	2	7/18/2008	7/22/2008	RL1
Calcium	EPA 6010B-Diss	8G18077	0.20	**740**	2	7/18/2008	7/22/2008	B-1
Chromium	EPA 6010B-Diss	8G18077	0.010	ND	2	7/18/2008	7/22/2008	RL1
Silver	EPA 6010B-Diss	8G18077	0.020	ND	2	7/18/2008	7/22/2008	RL1

TestAmerica Irvine

Sushmitha Reddy
Project Manager

The results pertain only to the samples tested in the laboratory. This report shall not be reproduced, except in full, without written permission from TestAmerica.

TestAmerica
THE LEADER IN ENVIRONMENTAL TESTING

17461 Derian Avenue. Suite 100, Irvine, CA 92614 (949) 261-1022 Fax:(949) 260-3297

Geologica
303 La Jolla Drive
Newport Beach, CA 92663
Attention: Charles Wechsler

Project ID: Eastman Kodak Company
NPEC03
Report Number: IRG0994

Sampled: 06/30/08
Received: 07/11/08

SHORT HOLD TIME DETAIL REPORT

	Hold Time (in days)	Date/Time Sampled	Date/Time Received	Date/Time Extracted	Date/Time Analyzed
Sample ID: B-2-GW (IRG0994-01) - Water					
Filtration	1	06/30/2008 14:15	07/11/2008 17:17	07/14/2008 14:00	07/14/2008 14:00

TestAmerica Irvine

Sushmitha Reddy
Project Manager

The results pertain only to the samples tested in the laboratory. This report shall not be reproduced, except in full, without written permission from TestAmerica.

TestAmerica
THE LEADER IN ENVIRONMENTAL TESTING

17461 Derian Avenue. Suite 100, Irvine, CA 92614 (949) 261-1022 Fax:(949) 260-3297

Geologica
303 La Jolla Drive
Newport Beach, CA 92663
Attention: Charles Wechsler

Project ID: Eastman Kodak Company
NPEC03
Report Number: IRG0994

Sampled: 06/30/08
Received: 07/11/08

METHOD BLANK/QC DATA

DISSOLVED METALS

Analyte	Result	Reporting Limit	Units	Spike Level	Source Result	%REC	%REC Limits	RPD	RPD Limit	Data Qualifiers
Batch: 8G18077 Extracted: 07/18/08										
Blank Analyzed: 07/22/2008 (8G18077-BLK1)										
Cadmium	ND	0.0050	mg/l							
Calcium	0.111	0.10	mg/l							*B*
Chromium	ND	0.0050	mg/l							
Silver	ND	0.010	mg/l							
LCS Analyzed: 07/22/2008 (8G18077-BS1)										
Cadmium	1.01	0.0050	mg/l	1.00		101	80-120			
Calcium	4.90	0.10	mg/l	5.00		98	80-120			
Chromium	1.02	0.0050	mg/l	1.00		102	80-120			
Silver	0.545	0.010	mg/l	0.500		109	80-120			
Matrix Spike Analyzed: 07/22/2008 (8G18077-MS1)					**Source: IRG1333-23**					
Cadmium	1.02	0.0050	mg/l	1.00	ND	102	75-125			
Calcium	107	0.10	mg/l	5.00	101	132	75-125			*MHA*
Chromium	1.24	0.0050	mg/l	1.00	0.202	104	75-125			
Silver	0.569	0.010	mg/l	0.500	ND	114	75-125			
Matrix Spike Dup Analyzed: 07/22/2008 (8G18077-MSD1)					**Source: IRG1333-23**					
Cadmium	1.00	0.0050	mg/l	1.00	ND	100	75-125	2	20	
Calcium	106	0.10	mg/l	5.00	101	100	75-125	2	20	*MHA*
Chromium	1.22	0.0050	mg/l	1.00	0.202	102	75-125	1	20	
Silver	0.559	0.010	mg/l	0.500	ND	112	75-125	2	20	
Batch: 8G21073 Extracted: 07/21/08										
Blank Analyzed: 07/21/2008 (8G21073-BLK1)										
Mercury	ND	0.00020	mg/l							

TestAmerica Irvine

Sushmitha Reddy
Project Manager

The results pertain only to the samples tested in the laboratory. This report shall not be reproduced, except in full, without written permission from TestAmerica.

TestAmerica
THE LEADER IN ENVIRONMENTAL TESTING

17461 Derian Avenue. Suite 100, Irvine, CA 92614 (949) 261-1022 Fax:(949) 260-3297

Geologica
303 La Jolla Drive
Newport Beach, CA 92663
Attention: Charles Wechsler

Project ID: Eastman Kodak Company
NPEC03
Report Number: IRG0994

Sampled: 06/30/08
Received: 07/11/08

METHOD BLANK/QC DATA

DISSOLVED METALS

Analyte	Result	Reporting Limit	Units	Spike Level	Source Result	%REC	%REC Limits	RPD	RPD Limit	Data Qualifiers
Batch: 8G21073 Extracted: 07/21/08										
LCS Analyzed: 07/21/2008 (8G21073-BS1)										
Mercury	0.00800	0.00020	mg/l	0.00800		100	90-115			
Matrix Spike Analyzed: 07/21/2008 (8G21073-MS1)					**Source: IRF2517-08**					
Mercury	0.00733	0.00020	mg/l	0.00800	0.000164	90	75-120			
Matrix Spike Dup Analyzed: 07/21/2008 (8G21073-MSD1)					**Source: IRF2517-08**					
Mercury	0.00715	0.00020	mg/l	0.00800	0.000164	87	75-120	2	20	

TestAmerica Irvine

Sushmitha Reddy
Project Manager

The results pertain only to the samples tested in the laboratory. This report shall not be reproduced, except in full, without written permission from TestAmerica.

TestAmerica
THE LEADER IN ENVIRONMENTAL TESTING

17461 Derian Avenue. Suite 100, Irvine, CA 92614 (949) 261-1022 Fax:(949) 260-3297

Geologica
303 La Jolla Drive
Newport Beach, CA 92663
Attention: Charles Wechsler

Project ID: Eastman Kodak Company
NPEC03
Report Number: IRG0994

Sampled: 06/30/08
Received: 07/11/08

DATA QUALIFIERS AND DEFINITIONS

B	Analyte was detected in the associated Method Blank.
B-1	Analyte was detected in the associated method blank. Analyte concentration in the sample is greater than 10x the concentration found in the method blank.
MHA	Due to high levels of analyte in the sample, the MS/MSD calculation does not provide useful spike recovery information. See Blank Spike (LCS).
RL1	Reporting limit raised due to sample matrix effects.
ND	Analyte NOT DETECTED at or above the reporting limit or MDL, if MDL is specified.
RPD	Relative Percent Difference

TestAmerica Irvine

Sushmitha Reddy
Project Manager

The results pertain only to the samples tested in the laboratory. This report shall not be reproduced, except in full, without written permission from TestAmerica.

TestAmerica
THE LEADER IN ENVIRONMENTAL TESTING

17461 Derian Avenue. Suite 100, Irvine, CA 92614 (949) 261-1022 Fax:(949) 260-3297

Geologica
303 La Jolla Drive
Newport Beach, CA 92663
Attention: Charles Wechsler

Project ID: Eastman Kodak Company
NPEC03
Report Number: IRG0994

Sampled: 06/30/08
Received: 07/11/08

Certification Summary

TestAmerica Irvine

Method	Matrix	Nelac	California
EPA 6010B-Diss	Water	X	X
EPA 7470A-Diss	Water	X	X
Filtration	Water	N/A	N/A

Nevada and NELAP provide analyte specific accreditations. Analyte specific information for TestAmerica may be obtained by contacting the laboratory or visiting our website at www.testamericainc.com

TestAmerica Irvine

Sushmitha Reddy
Project Manager

The results pertain only to the samples tested in the laboratory. This report shall not be reproduced, except in full, without written permission from TestAmerica.

Del Mar Analytical

2852 Alton Ave., Irvine, CA 92606 (949) 261-1022 FAX (949) 261-1228
1014 E. Cooley Dr., Suite A, Colton, CA 92324 (909) 370-4667 FAX (909) 370-1046
9484 Chesapeake Dr., Suite 805, San Diego, CA 92123 (858) 505-8596 FAX (858) 505-9689
9830 South 51st St., Suite B-120, Phoenix, AZ 85044 (480) 785-0043 FAX (480) 785-0851
2520 E. Sunset Rd. #3, Las Vegas, NV 89120 (702) 798-3620 FAX (702) 798-3621

IRF0994 -add on

ADDITIONAL ANALYSIS REQUEST FORM

Today's Date: _____ Del Mar Analytical Project Manager: _____

Request via: ____ telephone ____ chain of custody form ____ fax transmission ____ E-mail ____ other

Client: Geologica Contact: Charles W

Project: IRF0078

Date Sampled: _____ Date Received: _____

Status: ____ in progress ✓ completed ____ received today ____ received yesterday ____ on hold ____ other

SAMPLE NUMBER	SAMPLE DESCRIPTION	ANALYSIS REQUESTED	SPECIAL REQUIREMENTS
IRG0078-01	B-2-GW	Cr, ~~Ag - diss~~	Lab to filter.
		~~Cd - diss.~~	
		Ca, Cr, Ag, Cd - diss.	
	New Workorder.		

TURNAROUND STATUS: _____Same Day _____24hr _____48hr _____3days

_____ 5days ✓ Standard _____No Rush Charge

TestAmerica
THE LEADER IN ENVIRONMENTAL TESTING

17461 Derian Avenue. Suite 100, Irvine, CA 92614 (949) 261-1022 Fax:(949) 260-3297

LABORATORY REPORT

Prepared For: Geologica
303 La Jolla Drive
Newport Beach, CA 92663
Attention: Charles Wechsler

Project: Eastman Kodak Company
NPEC03/EKC Whittier
Warehouse
Sampled: 06/30/08
Received: 07/01/08
Issued: 07/22/08 17:13

NELAP #01108CA California ELAP#1197 CSDLAC #10256

The results listed within this Laboratory Report pertain only to the samples tested in the laboratory. The analyses contained in this report were performed in accordance with the applicable certifications as noted. All soil samples are reported on a wet weight basis unless otherwise noted in the report. This Laboratory Report is confidential and is intended for the sole use of TestAmerica and its client. This report shall not be reproduced, except in full, without written permission from TestAmerica. The Chain(s) of Custody, 4 pages, are included and are an integral part of this report.
This entire report was reviewed and approved for release.

SAMPLE CROSS REFERENCE

SUBCONTRACTED: Refer to the last page for specific subcontract laboratory information included in this report.

ADDITIONAL INFORMATION: Report is reissued to include additional analyses for Sample 3 (Cd, Cr, Hg, NO3, SO4, and pH) that were requested at a later point.

LABORATORY ID	CLIENT ID	MATRIX
IRG0111-01	B-3/5'	Soil
IRG0111-02	B-3/10'	Soil
IRG0111-03	B-3/15'	Soil

Reviewed By:

TestAmerica Irvine

Sushmitha Reddy
Project Manager

TestAmerica
THE LEADER IN ENVIRONMENTAL TESTING

17461 Derian Avenue. Suite 100, Irvine, CA 92614 (949) 261-1022 Fax:(949) 260-3297

Geologica
303 La Jolla Drive
Newport Beach, CA 92663
Attention: Charles Wechsler

Project ID: Eastman Kodak Company
NPEC03/EKC Whittier Warehouse
Report Number: IRG0111

Sampled: 06/30/08
Received: 07/01/08

EXTRACTABLE FUEL HYDROCARBONS (CADHS/8015 Modified)

Analyte	Method	Batch	Reporting Limit	Sample Result	Dilution Factor	Date Extracted	Date Analyzed	Data Qualifiers
Sample ID: IRG0111-01 (B-3/5' - Soil)								
Reporting Units: mg/kg								
EFH (C13 - C22)	EPA 8015B MOD.	8G02082	5.0	**10**	1	7/2/2008	7/2/2008	
EFH (C23 - C32)	EPA 8015B MOD.	8G02082	5.0	ND	1	7/2/2008	7/2/2008	
EFH (C33 - C40)	EPA 8015B MOD.	8G02082	5.0	ND	1	7/2/2008	7/2/2008	
Surrogate: n-Octacosane (40-125%)				*76 %*				
Sample ID: IRG0111-02 (B-3/10' - Soil)								
Reporting Units: mg/kg								
EFH (C13 - C22)	EPA 8015B MOD.	8G02082	5.0	ND	1	7/2/2008	7/2/2008	
EFH (C23 - C32)	EPA 8015B MOD.	8G02082	5.0	ND	1	7/2/2008	7/2/2008	
EFH (C33 - C40)	EPA 8015B MOD.	8G02082	5.0	ND	1	7/2/2008	7/2/2008	
Surrogate: n-Octacosane (40-125%)				*85 %*				

TestAmerica Irvine

Sushmitha Reddy
Project Manager

The results pertain only to the samples tested in the laboratory. This report shall not be reproduced, except in full, without written permission from TestAmerica.

TestAmerica
THE LEADER IN ENVIRONMENTAL TESTING

17461 Derian Avenue. Suite 100, Irvine, CA 92614 (949) 261-1022 Fax:(949) 260-3297

Geologica
303 La Jolla Drive
Newport Beach, CA 92663
Attention: Charles Wechsler

Project ID: Eastman Kodak Company
NPEC03/EKC Whittier Warehouse
Report Number: IRG0111

Sampled: 06/30/08
Received: 07/01/08

VOLATILE FUEL HYDROCARBONS BY GC/MS (EPA 5035/CA LUFT)

Analyte	Method	Batch	Reporting Limit	Sample Result	Dilution Factor	Date Extracted	Date Analyzed	Data Qualifiers
Sample ID: IRG0111-01 (B-3/5' - Soil)								
Reporting Units: ug/kg								
Volatile Fuel Hydrocarbons (C4-C12)	TPH by GC/MS	8G02014	100	ND	1	6/30/2008	7/2/2008	
Surrogate: Dibromofluoromethane (80-135%)				*102 %*				
Surrogate: Toluene-d8 (80-120%)				*94 %*				
Surrogate: 4-Bromofluorobenzene (75-120%)				*88 %*				
Sample ID: IRG0111-02 (B-3/10' - Soil)								
Reporting Units: ug/kg								
Volatile Fuel Hydrocarbons (C4-C12)	TPH by GC/MS	8G07007	79	ND	0.791	6/30/2008	7/7/2008	
Surrogate: Dibromofluoromethane (80-135%)				*106 %*				
Surrogate: Toluene-d8 (80-120%)				*97 %*				
Surrogate: 4-Bromofluorobenzene (75-120%)				*95 %*				

TestAmerica Irvine

Sushmitha Reddy
Project Manager

The results pertain only to the samples tested in the laboratory. This report shall not be reproduced, except in full, without written permission from TestAmerica.

TestAmerica
THE LEADER IN ENVIRONMENTAL TESTING

17461 Derian Avenue. Suite 100, Irvine, CA 92614 (949) 261-1022 Fax:(949) 260-3297

Geologica
303 La Jolla Drive
Newport Beach, CA 92663
Attention: Charles Wechsler

Project ID: Eastman Kodak Company
NPEC03/EKC Whittier Warehouse
Report Number: IRG0111

Sampled: 06/30/08
Received: 07/01/08

VOLATILE ORGANICS by GC/MS (EPA 5035/8260B)

Analyte	Method	Batch	Reporting Limit	Sample Result	Dilution Factor	Date Extracted	Date Analyzed	Data Qualifiers
Sample ID: IRG0111-01 (B-3/5' - Soil)								
Reporting Units: ug/kg								
Benzene	EPA 8260B	8G02014	2.0	ND	1	6/30/2008	7/2/2008	
Bromobenzene	EPA 8260B	8G02014	5.0	ND	1	6/30/2008	7/2/2008	
Bromochloromethane	EPA 8260B	8G02014	5.0	ND	1	6/30/2008	7/2/2008	
Bromodichloromethane	EPA 8260B	8G02014	2.0	ND	1	6/30/2008	7/2/2008	
Bromoform	EPA 8260B	8G02014	5.0	ND	1	6/30/2008	7/2/2008	
Bromomethane	EPA 8260B	8G02014	5.0	ND	1	6/30/2008	7/2/2008	
n-Butylbenzene	EPA 8260B	8G02014	5.0	ND	1	6/30/2008	7/2/2008	
tert-Butylbenzene	EPA 8260B	8G02014	5.0	ND	1	6/30/2008	7/2/2008	
sec-Butylbenzene	EPA 8260B	8G02014	5.0	ND	1	6/30/2008	7/2/2008	
Carbon tetrachloride	EPA 8260B	8G02014	5.0	ND	1	6/30/2008	7/2/2008	
Chlorobenzene	EPA 8260B	8G02014	2.0	ND	1	6/30/2008	7/2/2008	
Chloroethane	EPA 8260B	8G02014	5.0	ND	1	6/30/2008	7/2/2008	
Chloroform	EPA 8260B	8G02014	2.0	ND	1	6/30/2008	7/2/2008	
Chloromethane	EPA 8260B	8G02014	5.0	ND	1	6/30/2008	7/2/2008	
4-Chlorotoluene	EPA 8260B	8G02014	5.0	ND	1	6/30/2008	7/2/2008	
2-Chlorotoluene	EPA 8260B	8G02014	5.0	ND	1	6/30/2008	7/2/2008	
1,2-Dibromo-3-chloropropane	EPA 8260B	8G02014	5.0	ND	1	6/30/2008	7/2/2008	L
Dibromochloromethane	EPA 8260B	8G02014	2.0	ND	1	6/30/2008	7/2/2008	
1,2-Dibromoethane (EDB)	EPA 8260B	8G02014	2.0	ND	1	6/30/2008	7/2/2008	
Dibromomethane	EPA 8260B	8G02014	2.0	ND	1	6/30/2008	7/2/2008	
1,2-Dichlorobenzene	EPA 8260B	8G02014	2.0	ND	1	6/30/2008	7/2/2008	
1,3-Dichlorobenzene	EPA 8260B	8G02014	2.0	ND	1	6/30/2008	7/2/2008	
1,4-Dichlorobenzene	EPA 8260B	8G02014	2.0	ND	1	6/30/2008	7/2/2008	
Dichlorodifluoromethane	EPA 8260B	8G02014	5.0	ND	1	6/30/2008	7/2/2008	
1,1-Dichloroethane	EPA 8260B	8G02014	2.0	ND	1	6/30/2008	7/2/2008	
cis-1,2-Dichloroethene	EPA 8260B	8G02014	2.0	ND	1	6/30/2008	7/2/2008	
trans-1,2-Dichloroethene	EPA 8260B	8G02014	2.0	ND	1	6/30/2008	7/2/2008	
1,1-Dichloroethene	EPA 8260B	8G02014	5.0	ND	1	6/30/2008	7/2/2008	
1,3-Dichloropropane	EPA 8260B	8G02014	2.0	ND	1	6/30/2008	7/2/2008	
2,2-Dichloropropane	EPA 8260B	8G02014	2.0	ND	1	6/30/2008	7/2/2008	
1,2-Dichloropropane	EPA 8260B	8G02014	2.0	ND	1	6/30/2008	7/2/2008	
cis-1,3-Dichloropropene	EPA 8260B	8G02014	2.0	ND	1	6/30/2008	7/2/2008	L
trans-1,3-Dichloropropene	EPA 8260B	8G02014	2.0	ND	1	6/30/2008	7/2/2008	
1,1-Dichloropropene	EPA 8260B	8G02014	2.0	ND	1	6/30/2008	7/2/2008	
Ethylbenzene	EPA 8260B	8G02014	2.0	ND	1	6/30/2008	7/2/2008	
1,2-Dichloroethane	EPA 8260B	8G02014	2.0	ND	1	6/30/2008	7/2/2008	
Hexachlorobutadiene	EPA 8260B	8G02014	5.0	ND	1	6/30/2008	7/2/2008	
Isopropylbenzene	EPA 8260B	8G02014	2.0	ND	1	6/30/2008	7/2/2008	
p-Isopropyltoluene	EPA 8260B	8G02014	2.0	ND	1	6/30/2008	7/2/2008	
Methylene chloride	EPA 8260B	8G02014	20	ND	1	6/30/2008	7/2/2008	
Naphthalene	EPA 8260B	8G02014	5.0	ND	1	6/30/2008	7/2/2008	

TestAmerica Irvine

Sushmitha Reddy
Project Manager

The results pertain only to the samples tested in the laboratory. This report shall not be reproduced, except in full, without written permission from TestAmerica.

TestAmerica
THE LEADER IN ENVIRONMENTAL TESTING

17461 Derian Avenue. Suite 100, Irvine, CA 92614 (949) 261-1022 Fax:(949) 260-3297

Geologica
303 La Jolla Drive
Newport Beach, CA 92663
Attention: Charles Wechsler

Project ID: Eastman Kodak Company
NPEC03/EKC Whittier Warehouse
Report Number: IRG0111

Sampled: 06/30/08
Received: 07/01/08

VOLATILE ORGANICS by GC/MS (EPA 5035/8260B)

Analyte	Method	Batch	Reporting Limit	Sample Result	Dilution Factor	Date Extracted	Date Analyzed	Data Qualifiers
Sample ID: IRG0111-01 (B-3/5' - Soil) - cont.								
Reporting Units: ug/kg								
n-Propylbenzene	EPA 8260B	8G02014	2.0	ND	1	6/30/2008	7/2/2008	
Styrene	EPA 8260B	8G02014	2.0	ND	1	6/30/2008	7/2/2008	
1,1,1,2-Tetrachloroethane	EPA 8260B	8G02014	5.0	ND	1	6/30/2008	7/2/2008	
1,1,2,2-Tetrachloroethane	EPA 8260B	8G02014	2.0	ND	1	6/30/2008	7/2/2008	
Tetrachloroethene	EPA 8260B	8G02014	2.0	ND	1	6/30/2008	7/2/2008	
Toluene	EPA 8260B	8G02014	2.0	ND	1	6/30/2008	7/2/2008	
1,2,3-Trichlorobenzene	EPA 8260B	8G02014	5.0	ND	1	6/30/2008	7/2/2008	
1,2,4-Trichlorobenzene	EPA 8260B	8G02014	5.0	ND	1	6/30/2008	7/2/2008	
1,1,1-Trichloroethane	EPA 8260B	8G02014	2.0	ND	1	6/30/2008	7/2/2008	
1,1,2-Trichloroethane	EPA 8260B	8G02014	2.0	ND	1	6/30/2008	7/2/2008	
Trichloroethene	EPA 8260B	8G02014	2.0	ND	1	6/30/2008	7/2/2008	
Trichlorofluoromethane	EPA 8260B	8G02014	5.0	ND	1	6/30/2008	7/2/2008	
1,2,3-Trichloropropane	EPA 8260B	8G02014	10	ND	1	6/30/2008	7/2/2008	
1,2,4-Trimethylbenzene	EPA 8260B	8G02014	2.0	ND	1	6/30/2008	7/2/2008	
1,3,5-Trimethylbenzene	EPA 8260B	8G02014	2.0	ND	1	6/30/2008	7/2/2008	
Vinyl chloride	EPA 8260B	8G02014	5.0	ND	1	6/30/2008	7/2/2008	
m,p-Xylenes	EPA 8260B	8G02014	2.0	ND	1	6/30/2008	7/2/2008	
o-Xylene	EPA 8260B	8G02014	2.0	ND	1	6/30/2008	7/2/2008	
Di-isopropyl Ether (DIPE)	EPA 8260B	8G02014	5.0	ND	1	6/30/2008	7/2/2008	
Ethyl tert-Butyl Ether (ETBE)	EPA 8260B	8G02014	5.0	ND	1	6/30/2008	7/2/2008	
Methyl-tert-butyl Ether (MTBE)	EPA 8260B	8G02014	5.0	ND	1	6/30/2008	7/2/2008	
tert-Amyl Methyl Ether (TAME)	EPA 8260B	8G02014	5.0	ND	1	6/30/2008	7/2/2008	
tert-Butanol (TBA)	EPA 8260B	8G02014	100	ND	1	6/30/2008	7/2/2008	
Surrogate: 4-Bromofluorobenzene (75-120%)				*88 %*				
Surrogate: Dibromofluoromethane (80-135%)				*102 %*				
Surrogate: Toluene-d8 (80-120%)				*94 %*				

TestAmerica Irvine

Sushmitha Reddy
Project Manager

The results pertain only to the samples tested in the laboratory. This report shall not be reproduced, except in full, without written permission from TestAmerica.

TestAmerica
THE LEADER IN ENVIRONMENTAL TESTING

17461 Derian Avenue. Suite 100, Irvine, CA 92614 (949) 261-1022 Fax:(949) 260-3297

Geologica
303 La Jolla Drive
Newport Beach, CA 92663
Attention: Charles Wechsler

Project ID: Eastman Kodak Company
NPEC03/EKC Whittier Warehouse
Report Number: IRG0111

Sampled: 06/30/08
Received: 07/01/08

VOLATILE ORGANICS by GC/MS (EPA 5035/8260B)

Analyte	Method	Batch	Reporting Limit	Sample Result	Dilution Factor	Date Extracted	Date Analyzed	Data Qualifiers
Sample ID: IRG0111-02 (B-3/10' - Soil)								
Reporting Units: ug/kg								
Benzene	EPA 8260B	8G07007	1.6	ND	0.791	6/30/2008	7/7/2008	
Bromobenzene	EPA 8260B	8G07007	4.0	ND	0.791	6/30/2008	7/7/2008	
Bromochloromethane	EPA 8260B	8G07007	4.0	ND	0.791	6/30/2008	7/7/2008	
Bromodichloromethane	EPA 8260B	8G07007	1.6	ND	0.791	6/30/2008	7/7/2008	
Bromoform	EPA 8260B	8G07007	4.0	ND	0.791	6/30/2008	7/7/2008	
Bromomethane	EPA 8260B	8G07007	4.0	ND	0.791	6/30/2008	7/7/2008	
n-Butylbenzene	EPA 8260B	8G07007	4.0	ND	0.791	6/30/2008	7/7/2008	
tert-Butylbenzene	EPA 8260B	8G07007	4.0	ND	0.791	6/30/2008	7/7/2008	
sec-Butylbenzene	EPA 8260B	8G07007	4.0	ND	0.791	6/30/2008	7/7/2008	
Carbon tetrachloride	EPA 8260B	8G07007	4.0	ND	0.791	6/30/2008	7/7/2008	
Chlorobenzene	EPA 8260B	8G07007	1.6	ND	0.791	6/30/2008	7/7/2008	
Chloroethane	EPA 8260B	8G07007	4.0	ND	0.791	6/30/2008	7/7/2008	
Chloroform	EPA 8260B	8G07007	1.6	ND	0.791	6/30/2008	7/7/2008	
Chloromethane	EPA 8260B	8G07007	4.0	ND	0.791	6/30/2008	7/7/2008	
4-Chlorotoluene	EPA 8260B	8G07007	4.0	ND	0.791	6/30/2008	7/7/2008	
2-Chlorotoluene	EPA 8260B	8G07007	4.0	ND	0.791	6/30/2008	7/7/2008	
1,2-Dibromo-3-chloropropane	EPA 8260B	8G07007	4.0	ND	0.791	6/30/2008	7/7/2008	
Dibromochloromethane	EPA 8260B	8G07007	1.6	ND	0.791	6/30/2008	7/7/2008	
1,2-Dibromoethane (EDB)	EPA 8260B	8G07007	1.6	ND	0.791	6/30/2008	7/7/2008	
Dibromomethane	EPA 8260B	8G07007	1.6	ND	0.791	6/30/2008	7/7/2008	
1,2-Dichlorobenzene	EPA 8260B	8G07007	1.6	ND	0.791	6/30/2008	7/7/2008	
1,3-Dichlorobenzene	EPA 8260B	8G07007	1.6	ND	0.791	6/30/2008	7/7/2008	
1,4-Dichlorobenzene	EPA 8260B	8G07007	1.6	ND	0.791	6/30/2008	7/7/2008	
Dichlorodifluoromethane	EPA 8260B	8G07007	4.0	ND	0.791	6/30/2008	7/7/2008	
1,1-Dichloroethane	EPA 8260B	8G07007	1.6	ND	0.791	6/30/2008	7/7/2008	
cis-1,2-Dichloroethene	EPA 8260B	8G07007	1.6	ND	0.791	6/30/2008	7/7/2008	
trans-1,2-Dichloroethene	EPA 8260B	8G07007	1.6	ND	0.791	6/30/2008	7/7/2008	
1,1-Dichloroethene	EPA 8260B	8G07007	4.0	ND	0.791	6/30/2008	7/7/2008	
1,3-Dichloropropane	EPA 8260B	8G07007	1.6	ND	0.791	6/30/2008	7/7/2008	
2,2-Dichloropropane	EPA 8260B	8G07007	1.6	ND	0.791	6/30/2008	7/7/2008	
1,2-Dichloropropane	EPA 8260B	8G07007	1.6	ND	0.791	6/30/2008	7/7/2008	
cis-1,3-Dichloropropene	EPA 8260B	8G07007	1.6	ND	0.791	6/30/2008	7/7/2008	
trans-1,3-Dichloropropene	EPA 8260B	8G07007	1.6	ND	0.791	6/30/2008	7/7/2008	
1,1-Dichloropropene	EPA 8260B	8G07007	1.6	ND	0.791	6/30/2008	7/7/2008	
Ethylbenzene	EPA 8260B	8G07007	1.6	ND	0.791	6/30/2008	7/7/2008	
1,2-Dichloroethane	EPA 8260B	8G07007	1.6	ND	0.791	6/30/2008	7/7/2008	
Hexachlorobutadiene	EPA 8260B	8G07007	4.0	ND	0.791	6/30/2008	7/7/2008	
Isopropylbenzene	EPA 8260B	8G07007	1.6	ND	0.791	6/30/2008	7/7/2008	
p-Isopropyltoluene	EPA 8260B	8G07007	1.6	ND	0.791	6/30/2008	7/7/2008	
Methylene chloride	EPA 8260B	8G07007	16	ND	0.791	6/30/2008	7/7/2008	
Naphthalene	EPA 8260B	8G07007	4.0	ND	0.791	6/30/2008	7/7/2008	

TestAmerica Irvine

Sushmitha Reddy
Project Manager

The results pertain only to the samples tested in the laboratory. This report shall not be reproduced, except in full, without written permission from TestAmerica.

TestAmerica
THE LEADER IN ENVIRONMENTAL TESTING

17461 Derian Avenue. Suite 100, Irvine, CA 92614 (949) 261-1022 Fax:(949) 260-3297

Geologica
303 La Jolla Drive
Newport Beach, CA 92663
Attention: Charles Wechsler

Project ID: Eastman Kodak Company
NPEC03/EKC Whittier Warehouse
Report Number: IRG0111

Sampled: 06/30/08
Received: 07/01/08

VOLATILE ORGANICS by GC/MS (EPA 5035/8260B)

Analyte	Method	Batch	Reporting Limit	Sample Result	Dilution Factor	Date Extracted	Date Analyzed	Data Qualifiers
Sample ID: IRG0111-02 (B-3/10' - Soil) - cont.								
Reporting Units: ug/kg								
n-Propylbenzene	EPA 8260B	8G07007	1.6	ND	0.791	6/30/2008	7/7/2008	
Styrene	EPA 8260B	8G07007	1.6	ND	0.791	6/30/2008	7/7/2008	
1,1,1,2-Tetrachloroethane	EPA 8260B	8G07007	4.0	ND	0.791	6/30/2008	7/7/2008	
1,1,2,2-Tetrachloroethane	EPA 8260B	8G07007	1.6	ND	0.791	6/30/2008	7/7/2008	
Tetrachloroethene	EPA 8260B	8G07007	1.6	ND	0.791	6/30/2008	7/7/2008	
Toluene	EPA 8260B	8G07007	1.6	ND	0.791	6/30/2008	7/7/2008	
1,2,3-Trichlorobenzene	EPA 8260B	8G07007	4.0	ND	0.791	6/30/2008	7/7/2008	
1,2,4-Trichlorobenzene	EPA 8260B	8G07007	4.0	ND	0.791	6/30/2008	7/7/2008	
1,1,1-Trichloroethane	EPA 8260B	8G07007	1.6	ND	0.791	6/30/2008	7/7/2008	
1,1,2-Trichloroethane	EPA 8260B	8G07007	1.6	ND	0.791	6/30/2008	7/7/2008	
Trichloroethene	EPA 8260B	8G07007	1.6	ND	0.791	6/30/2008	7/7/2008	
Trichlorofluoromethane	EPA 8260B	8G07007	4.0	ND	0.791	6/30/2008	7/7/2008	
1,2,3-Trichloropropane	EPA 8260B	8G07007	7.9	ND	0.791	6/30/2008	7/7/2008	
1,2,4-Trimethylbenzene	EPA 8260B	8G07007	1.6	ND	0.791	6/30/2008	7/7/2008	
1,3,5-Trimethylbenzene	EPA 8260B	8G07007	1.6	ND	0.791	6/30/2008	7/7/2008	
Vinyl chloride	EPA 8260B	8G07007	4.0	ND	0.791	6/30/2008	7/7/2008	
m,p-Xylenes	EPA 8260B	8G07007	1.6	ND	0.791	6/30/2008	7/7/2008	
o-Xylene	EPA 8260B	8G07007	1.6	ND	0.791	6/30/2008	7/7/2008	
Di-isopropyl Ether (DIPE)	EPA 8260B	8G07007	4.0	ND	0.791	6/30/2008	7/7/2008	
Ethyl tert-Butyl Ether (ETBE)	EPA 8260B	8G07007	4.0	ND	0.791	6/30/2008	7/7/2008	
Methyl-tert-butyl Ether (MTBE)	EPA 8260B	8G07007	4.0	ND	0.791	6/30/2008	7/7/2008	
tert-Amyl Methyl Ether (TAME)	EPA 8260B	8G07007	4.0	ND	0.791	6/30/2008	7/7/2008	
tert-Butanol (TBA)	EPA 8260B	8G07007	79	ND	0.791	6/30/2008	7/7/2008	
Surrogate: 4-Bromofluorobenzene (75-120%)				*95 %*				
Surrogate: Dibromofluoromethane (80-135%)				*106 %*				
Surrogate: Toluene-d8 (80-120%)				*97 %*				

TestAmerica Irvine

Sushmitha Reddy
Project Manager

The results pertain only to the samples tested in the laboratory. This report shall not be reproduced, except in full, without written permission from TestAmerica.

TestAmerica
THE LEADER IN ENVIRONMENTAL TESTING

17461 Derian Avenue. Suite 100, Irvine, CA 92614 (949) 261-1022 Fax:(949) 260-3297

Geologica
303 La Jolla Drive
Newport Beach, CA 92663
Attention: Charles Wechsler

Project ID: Eastman Kodak Company
NPEC03/EKC Whittier Warehouse
Report Number: IRG0111

Sampled: 06/30/08
Received: 07/01/08

METALS

Analyte	Method	Batch	Reporting Limit	Sample Result	Dilution Factor	Date Extracted	Date Analyzed	Data Qualifiers
Sample ID: IRG0111-01 (B-3/5' - Soil)								
Reporting Units: mg/kg								
Mercury	EPA 7471A	8G07069	0.020	**0.039**	1	7/7/2008	7/7/2008	
Cadmium	EPA 6010B	8G03120	0.50	ND	0.995	7/3/2008	7/7/2008	
Chromium	EPA 6010B	8G02118	1.0	**24**	0.995	7/2/2008	7/3/2008	
Silver	EPA 6010B	8G02118	1.0	ND	0.995	7/2/2008	7/3/2008	
Sample ID: IRG0111-02 (B-3/10' - Soil)								
Reporting Units: mg/kg								
Mercury	EPA 7471A	8G07069	0.020	**0.039**	1	7/7/2008	7/7/2008	
Cadmium	EPA 6010B	8G03120	0.50	**0.55**	1.01	7/3/2008	7/7/2008	
Chromium	EPA 6010B	8G02118	1.0	**26**	1	7/2/2008	7/3/2008	
Silver	EPA 6010B	8G02118	1.0	ND	1	7/2/2008	7/3/2008	
Sample ID: IRG0111-03 (B-3/15' - Soil)								
Reporting Units: mg/kg								
Mercury	EPA 7471A	8G14076	0.020	**0.047**	1	7/14/2008	7/14/2008	
Cadmium	EPA 6010B	8G14120	0.50	**1.4**	1.01	7/14/2008	7/15/2008	
Chromium	EPA 6010B	8G14120	1.0	**27**	1.01	7/14/2008	7/15/2008	

TestAmerica Irvine

Sushmitha Reddy
Project Manager

The results pertain only to the samples tested in the laboratory. This report shall not be reproduced, except in full, without written permission from TestAmerica.

TestAmerica
THE LEADER IN ENVIRONMENTAL TESTING

17461 Derian Avenue. Suite 100, Irvine, CA 92614 (949) 261-1022 Fax:(949) 260-3297

Geologica
303 La Jolla Drive
Newport Beach, CA 92663
Attention: Charles Wechsler

Project ID: Eastman Kodak Company
NPEC03/EKC Whittier Warehouse
Report Number: IRG0111

Sampled: 06/30/08
Received: 07/01/08

INORGANICS

Analyte	Method	Batch	Reporting Limit	Sample Result	Dilution Factor	Date Extracted	Date Analyzed	Data Qualifiers
Sample ID: IRG0111-01 (B-3/5' - Soil)								
Reporting Units: mg/kg								
Total Cyanide	EPA 9014	8G02099	0.50	ND	1	7/2/2008	7/2/2008	
Nitrate-N	EPA 300.0	8G03028	1.1	**31**	1	7/3/2008	7/3/2008	
Nitrite-N	EPA 300.0	8G03028	1.5	ND	1	7/3/2008	7/3/2008	
Sulfate	EPA 300.0	8G03028	5.0	**100**	1	7/3/2008	7/3/2008	
Sample ID: IRG0111-01 (B-3/5' - Soil)								
Reporting Units: pH Units								
pH	EPA 9045C	8G02091	0.100	**10.4**	1	7/2/2008	7/2/2008	HFT
Sample ID: IRG0111-02 (B-3/10' - Soil)								
Reporting Units: mg/kg								
Total Cyanide	EPA 9014	8G02099	0.50	ND	1	7/2/2008	7/2/2008	
Nitrate-N	EPA 300.0	8G03028	1.1	**22**	1	7/3/2008	7/3/2008	
Nitrite-N	EPA 300.0	8G03028	1.5	ND	1	7/3/2008	7/3/2008	
Sulfate	EPA 300.0	8G03028	5.0	**430**	1	7/3/2008	7/3/2008	
Sample ID: IRG0111-02 (B-3/10' - Soil)								
Reporting Units: pH Units								
pH	EPA 9045C	8G02091	0.100	**8.25**	1	7/2/2008	7/2/2008	HFT
Sample ID: IRG0111-03 (B-3/15' - Soil)								
Reporting Units: mg/kg								
Nitrate-N	EPA 300.0	8G15065	1.1	**32**	1	7/15/2008	7/15/2008	
Sulfate	EPA 300.0	8G15065	5.0	**540**	1	7/15/2008	7/15/2008	
Sample ID: IRG0111-03 (B-3/15' - Soil)								
Reporting Units: pH Units								
pH	EPA 9045C	8G14079	0.100	**8.14**	1	7/14/2008	7/14/2008	HFT

TestAmerica Irvine

Sushmitha Reddy
Project Manager

The results pertain only to the samples tested in the laboratory. This report shall not be reproduced, except in full, without written permission from TestAmerica.

TestAmerica
THE LEADER IN ENVIRONMENTAL TESTING

17461 Derian Avenue. Suite 100, Irvine, CA 92614 (949) 261-1022 Fax:(949) 260-3297

Geologica
303 La Jolla Drive
Newport Beach, CA 92663
Attention: Charles Wechsler

Project ID: Eastman Kodak Company
NPEC03/EKC Whittier Warehouse
Report Number: IRG0111

Sampled: 06/30/08
Received: 07/01/08

INORGANICS

Analyte	Method	Batch	Reporting Limit	Sample Result	Dilution Factor	Date Extracted	Date Analyzed	Data Qualifiers
Sample ID: IRG0111-01 (B-3/5' - Soil)								
Reporting Units: mg/kg								
Ammonia-N	SM4500-NH3D	P8G0704	5.0	ND	2.5	7/7/2008	7/8/2008	
Sample ID: IRG0111-02 (B-3/10' - Soil)								
Reporting Units: mg/kg								
Ammonia-N	SM4500-NH3D	P8G0704	5.0	ND	2.5	7/7/2008	7/8/2008	

TestAmerica Irvine

Sushmitha Reddy
Project Manager

The results pertain only to the samples tested in the laboratory. This report shall not be reproduced, except in full, without written permission from TestAmerica.

TestAmerica
THE LEADER IN ENVIRONMENTAL TESTING

17461 Derian Avenue. Suite 100, Irvine, CA 92614 (949) 261-1022 Fax:(949) 260-3297

Geologica
303 La Jolla Drive
Newport Beach, CA 92663
Attention: Charles Wechsler

Project ID: Eastman Kodak Company
NPEC03/EKC Whittier Warehouse
Report Number: IRG0111

Sampled: 06/30/08
Received: 07/01/08

METHOD BLANK/QC DATA

EXTRACTABLE FUEL HYDROCARBONS (CADHS/8015 Modified)

Analyte	Result	Reporting Limit	Units	Spike Level	Source Result	%REC	%REC Limits	RPD	RPD Limit	Data Qualifiers
Batch: 8G02082 Extracted: 07/02/08										
Blank Analyzed: 07/02/2008 (8G02082-BLK1)										
EFH (C13 - C22)	ND	5.0	mg/kg							
EFH (C23 - C32)	ND	5.0	mg/kg							
EFH (C33 - C40)	ND	5.0	mg/kg							
EFH (C13 - C28)	ND	5.0	mg/kg							
EFH (C13 - C40)	ND	5.0	mg/kg							
Surrogate: n-Octacosane	*4.63*		*mg/kg*	*6.67*		*69*	*40-125*			
LCS Analyzed: 07/02/2008 (8G02082-BS1)										
EFH (C13 - C28)	18.7	5.0	mg/kg	25.0		75	45-115			
Surrogate: n-Octacosane	*5.39*		*mg/kg*	*6.67*		*81*	*40-125*			
Matrix Spike Analyzed: 07/02/2008 (8G02082-MS1)					**Source: IRG0110-01**					
EFH (C13 - C40)	16.4	5.0	mg/kg	25.0	ND	65	40-120			
Surrogate: n-Octacosane	*4.69*		*mg/kg*	*6.67*		*70*	*40-125*			
Matrix Spike Dup Analyzed: 07/02/2008 (8G02082-MSD1)					**Source: IRG0110-01**					
EFH (C13 - C40)	24.3	5.0	mg/kg	25.0	ND	97	40-120	39	30	*R*
Surrogate: n-Octacosane	*5.53*		*mg/kg*	*6.66*		*83*	*40-125*			

TestAmerica Irvine

Sushmitha Reddy
Project Manager

The results pertain only to the samples tested in the laboratory. This report shall not be reproduced, except in full, without written permission from TestAmerica.

TestAmerica
THE LEADER IN ENVIRONMENTAL TESTING

17461 Derian Avenue. Suite 100, Irvine, CA 92614 (949) 261-1022 Fax:(949) 260-3297

Geologica
303 La Jolla Drive
Newport Beach, CA 92663
Attention: Charles Wechsler

Project ID: Eastman Kodak Company
NPEC03/EKC Whittier Warehouse
Report Number: IRG0111

Sampled: 06/30/08
Received: 07/01/08

METHOD BLANK/QC DATA

VOLATILE FUEL HYDROCARBONS BY GC/MS (EPA 5035/CA LUFT)

Analyte	Result	Reporting Limit	Units	Spike Level	Source Result	%REC	%REC Limits	RPD	RPD Limit	Data Qualifiers
Batch: 8G02014 Extracted: 07/02/08										
Blank Analyzed: 07/02/2008 (8G02014-BLK1)										
Volatile Fuel Hydrocarbons (C4-C12)	ND	100	ug/kg							
Surrogate: Dibromofluoromethane	*46.4*		*ug/kg*	*50.0*		*93*	*80-135*			
Surrogate: Toluene-d8	*47.3*		*ug/kg*	*50.0*		*95*	*80-120*			
Surrogate: 4-Bromofluorobenzene	*44.0*		*ug/kg*	*50.0*		*88*	*75-120*			
LCS Analyzed: 07/02/2008 (8G02014-BS2)										**MNR1**
Volatile Fuel Hydrocarbons (C4-C12)	840	100	ug/kg	1000		84	55-135			
Surrogate: Dibromofluoromethane	*44.4*		*ug/kg*	*50.0*		*89*	*80-135*			
Surrogate: Toluene-d8	*49.3*		*ug/kg*	*50.0*		*99*	*80-120*			
Surrogate: 4-Bromofluorobenzene	*45.0*		*ug/kg*	*50.0*		*90*	*75-120*			
LCS Dup Analyzed: 07/02/2008 (8G02014-BSD2)										
Volatile Fuel Hydrocarbons (C4-C12)	683	100	ug/kg	1000		68	55-135	21	20	*R-7*
Surrogate: Dibromofluoromethane	*46.9*		*ug/kg*	*50.0*		*94*	*80-135*			
Surrogate: Toluene-d8	*51.3*		*ug/kg*	*50.0*		*103*	*80-120*			
Surrogate: 4-Bromofluorobenzene	*45.9*		*ug/kg*	*50.0*		*92*	*75-120*			
Batch: 8G07007 Extracted: 07/07/08										
Blank Analyzed: 07/07/2008 (8G07007-BLK1)										
Volatile Fuel Hydrocarbons (C4-C12)	ND	100	ug/kg							
Surrogate: Dibromofluoromethane	*51.3*		*ug/kg*	*50.0*		*103*	*80-135*			
Surrogate: Toluene-d8	*48.1*		*ug/kg*	*50.0*		*96*	*80-120*			
Surrogate: 4-Bromofluorobenzene	*52.3*		*ug/kg*	*50.0*		*105*	*75-120*			
LCS Analyzed: 07/07/2008 (8G07007-BS2)										**MNR1**
Volatile Fuel Hydrocarbons (C4-C12)	749	100	ug/kg	1000		75	55-135			
Surrogate: Dibromofluoromethane	*55.6*		*ug/kg*	*50.0*		*111*	*80-135*			
Surrogate: Toluene-d8	*48.7*		*ug/kg*	*50.0*		*97*	*80-120*			
Surrogate: 4-Bromofluorobenzene	*50.7*		*ug/kg*	*50.0*		*101*	*75-120*			

TestAmerica Irvine

Sushmitha Reddy
Project Manager

The results pertain only to the samples tested in the laboratory. This report shall not be reproduced, except in full, without written permission from TestAmerica.

TestAmerica
THE LEADER IN ENVIRONMENTAL TESTING

17461 Derian Avenue. Suite 100, Irvine, CA 92614 (949) 261-1022 Fax:(949) 260-3297

Geologica
303 La Jolla Drive
Newport Beach, CA 92663
Attention: Charles Wechsler

Project ID: Eastman Kodak Company
NPEC03/EKC Whittier Warehouse
Report Number: IRG0111

Sampled: 06/30/08
Received: 07/01/08

METHOD BLANK/QC DATA

VOLATILE FUEL HYDROCARBONS BY GC/MS (EPA 5035/CA LUFT)

Analyte	Result	Reporting Limit	Units	Spike Level	Source Result	%REC	%REC Limits	RPD	RPD Limit	Data Qualifiers
Batch: 8G07007 Extracted: 07/07/08										
LCS Dup Analyzed: 07/07/2008 (8G07007-BSD2)										**MNR1**
Volatile Fuel Hydrocarbons (C4-C12)	696	100	ug/kg	1000		70	55-135	7	20	
Surrogate: Dibromofluoromethane	*54.3*		*ug/kg*	*50.0*		*109*	*80-135*			
Surrogate: Toluene-d8	*48.5*		*ug/kg*	*50.0*		*97*	*80-120*			
Surrogate: 4-Bromofluorobenzene	*52.5*		*ug/kg*	*50.0*		*105*	*75-120*			

TestAmerica Irvine

Sushmitha Reddy
Project Manager

The results pertain only to the samples tested in the laboratory. This report shall not be reproduced, except in full, without written permission from TestAmerica.

TestAmerica
THE LEADER IN ENVIRONMENTAL TESTING

17461 Derian Avenue. Suite 100, Irvine, CA 92614 (949) 261-1022 Fax:(949) 260-3297

Geologica
303 La Jolla Drive
Newport Beach, CA 92663
Attention: Charles Wechsler

Project ID: Eastman Kodak Company
NPEC03/EKC Whittier Warehouse
Report Number: IRG0111

Sampled: 06/30/08
Received: 07/01/08

METHOD BLANK/QC DATA

VOLATILE ORGANICS by GC/MS (EPA 5035/8260B)

Analyte	Result	Reporting Limit	Units	Spike Level	Source Result	%REC	%REC Limits	RPD	RPD Limit	Data Qualifiers
Batch: 8G02014 Extracted: 07/02/08										
Blank Analyzed: 07/02/2008 (8G02014-BLK1)										
Benzene	ND	2.0	ug/kg							
Bromobenzene	ND	5.0	ug/kg							
Bromochloromethane	ND	5.0	ug/kg							
Bromodichloromethane	ND	2.0	ug/kg							
Bromoform	ND	5.0	ug/kg							
Bromomethane	ND	5.0	ug/kg							
n-Butylbenzene	ND	5.0	ug/kg							
tert-Butylbenzene	ND	5.0	ug/kg							
sec-Butylbenzene	ND	5.0	ug/kg							
Carbon tetrachloride	ND	5.0	ug/kg							
Chlorobenzene	ND	2.0	ug/kg							
Chloroethane	ND	5.0	ug/kg							
Chloroform	ND	2.0	ug/kg							
Chloromethane	ND	5.0	ug/kg							
4-Chlorotoluene	ND	5.0	ug/kg							
2-Chlorotoluene	ND	5.0	ug/kg							
1,2-Dibromo-3-chloropropane	ND	5.0	ug/kg							
Dibromochloromethane	ND	2.0	ug/kg							
1,2-Dibromoethane (EDB)	ND	2.0	ug/kg							
Dibromomethane	ND	2.0	ug/kg							
1,2-Dichlorobenzene	ND	2.0	ug/kg							
1,3-Dichlorobenzene	ND	2.0	ug/kg							
1,4-Dichlorobenzene	ND	2.0	ug/kg							
Dichlorodifluoromethane	ND	5.0	ug/kg							
1,1-Dichloroethane	ND	2.0	ug/kg							
cis-1,2-Dichloroethene	ND	2.0	ug/kg							
trans-1,2-Dichloroethene	ND	2.0	ug/kg							
1,1-Dichloroethene	ND	5.0	ug/kg							
1,3-Dichloropropane	ND	2.0	ug/kg							
2,2-Dichloropropane	ND	2.0	ug/kg							
1,2-Dichloropropane	ND	2.0	ug/kg							
cis-1,3-Dichloropropene	ND	2.0	ug/kg							
trans-1,3-Dichloropropene	ND	2.0	ug/kg							
1,1-Dichloropropene	ND	2.0	ug/kg							
Ethylbenzene	ND	2.0	ug/kg							
1,2-Dichloroethane	ND	2.0	ug/kg							

TestAmerica Irvine

Sushmitha Reddy
Project Manager

The results pertain only to the samples tested in the laboratory. This report shall not be reproduced, except in full, without written permission from TestAmerica.

TestAmerica
THE LEADER IN ENVIRONMENTAL TESTING

17461 Derian Avenue. Suite 100, Irvine, CA 92614 (949) 261-1022 Fax:(949) 260-3297

Geologica
303 La Jolla Drive
Newport Beach, CA 92663
Attention: Charles Wechsler

Project ID: Eastman Kodak Company
NPEC03/EKC Whittier Warehouse
Report Number: IRG0111

Sampled: 06/30/08
Received: 07/01/08

METHOD BLANK/QC DATA

VOLATILE ORGANICS by GC/MS (EPA 5035/8260B)

Analyte	Result	Reporting Limit	Units	Spike Level	Source Result	%REC	%REC Limits	RPD	RPD Limit	Data Qualifiers
Batch: 8G02014 Extracted: 07/02/08										
Blank Analyzed: 07/02/2008 (8G02014-BLK1)										
Hexachlorobutadiene	ND	5.0	ug/kg							
Isopropylbenzene	ND	2.0	ug/kg							
p-Isopropyltoluene	ND	2.0	ug/kg							
Methylene chloride	ND	20	ug/kg							
Naphthalene	ND	5.0	ug/kg							
n-Propylbenzene	ND	2.0	ug/kg							
Styrene	ND	2.0	ug/kg							
1,1,1,2-Tetrachloroethane	ND	5.0	ug/kg							
1,1,2,2-Tetrachloroethane	ND	2.0	ug/kg							
Tetrachloroethene	ND	2.0	ug/kg							
Toluene	ND	2.0	ug/kg							
1,2,3-Trichlorobenzene	ND	5.0	ug/kg							
1,2,4-Trichlorobenzene	ND	5.0	ug/kg							
1,1,1-Trichloroethane	ND	2.0	ug/kg							
1,1,2-Trichloroethane	ND	2.0	ug/kg							
Trichloroethene	ND	2.0	ug/kg							
Trichlorofluoromethane	ND	5.0	ug/kg							
1,2,3-Trichloropropane	ND	10	ug/kg							
1,2,4-Trimethylbenzene	ND	2.0	ug/kg							
1,3,5-Trimethylbenzene	ND	2.0	ug/kg							
Vinyl chloride	ND	5.0	ug/kg							
m,p-Xylenes	ND	2.0	ug/kg							
o-Xylene	ND	2.0	ug/kg							
Di-isopropyl Ether (DIPE)	ND	5.0	ug/kg							
Ethyl tert-Butyl Ether (ETBE)	ND	5.0	ug/kg							
Methyl-tert-butyl Ether (MTBE)	ND	5.0	ug/kg							
tert-Amyl Methyl Ether (TAME)	ND	5.0	ug/kg							
tert-Butanol (TBA)	ND	100	ug/kg							
Surrogate: 4-Bromofluorobenzene	*44.0*		*ug/kg*	*50.0*		*88*	*75-120*			
Surrogate: Dibromofluoromethane	*46.4*		*ug/kg*	*50.0*		*93*	*80-135*			
Surrogate: Toluene-d8	*47.3*		*ug/kg*	*50.0*		*95*	*80-120*			

TestAmerica Irvine

Sushmitha Reddy
Project Manager

The results pertain only to the samples tested in the laboratory. This report shall not be reproduced, except in full, without written permission from TestAmerica.

TestAmerica
THE LEADER IN ENVIRONMENTAL TESTING

17461 Derian Avenue. Suite 100, Irvine, CA 92614 (949) 261-1022 Fax:(949) 260-3297

Geologica
303 La Jolla Drive
Newport Beach, CA 92663
Attention: Charles Wechsler

Project ID: Eastman Kodak Company
NPEC03/EKC Whittier Warehouse
Report Number: IRG0111

Sampled: 06/30/08
Received: 07/01/08

METHOD BLANK/QC DATA

VOLATILE ORGANICS by GC/MS (EPA 5035/8260B)

Analyte	Result	Reporting Limit	Units	Spike Level	Source Result	%REC	%REC Limits	RPD	RPD Limit	Data Qualifiers
Batch: 8G02014 Extracted: 07/02/08										
LCS Analyzed: 07/02/2008 (8G02014-BS1)										**MNR1**
Benzene	51.4	2.0	ug/kg	50.0		103	65-120			
Bromobenzene	55.1	5.0	ug/kg	50.0		110	70-120			
Bromochloromethane	57.5	5.0	ug/kg	50.0		115	75-145			
Bromodichloromethane	54.4	2.0	ug/kg	50.0		109	75-135			
Bromoform	55.2	5.0	ug/kg	50.0		110	75-135			
Bromomethane	56.4	5.0	ug/kg	50.0		113	65-140			
n-Butylbenzene	53.6	5.0	ug/kg	50.0		107	65-115			
tert-Butylbenzene	52.6	5.0	ug/kg	50.0		105	60-110			
sec-Butylbenzene	54.1	5.0	ug/kg	50.0		108	70-120			
Carbon tetrachloride	49.0	5.0	ug/kg	50.0		98	65-130			
Chlorobenzene	53.3	2.0	ug/kg	50.0		107	70-120			
Chloroethane	53.6	5.0	ug/kg	50.0		107	60-135			
Chloroform	49.7	2.0	ug/kg	50.0		99	70-140			
Chloromethane	52.2	5.0	ug/kg	50.0		104	45-135			
4-Chlorotoluene	54.0	5.0	ug/kg	50.0		108	65-115			
2-Chlorotoluene	50.9	5.0	ug/kg	50.0		102	60-115			
1,2-Dibromo-3-chloropropane	75.4	5.0	ug/kg	50.0		151	75-150			*L*
Dibromochloromethane	60.7	2.0	ug/kg	50.0		121	75-135			
1,2-Dibromoethane (EDB)	65.1	2.0	ug/kg	50.0		130	85-140			
Dibromomethane	60.2	2.0	ug/kg	50.0		120	80-145			
1,2-Dichlorobenzene	56.4	2.0	ug/kg	50.0		113	75-125			
1,3-Dichlorobenzene	53.0	2.0	ug/kg	50.0		106	70-115			
1,4-Dichlorobenzene	51.7	2.0	ug/kg	50.0		103	70-120			
Dichlorodifluoromethane	57.3	5.0	ug/kg	50.0		115	35-160			
1,1-Dichloroethane	48.9	2.0	ug/kg	50.0		98	65-135			
cis-1,2-Dichloroethene	50.7	2.0	ug/kg	50.0		101	65-135			
trans-1,2-Dichloroethene	43.2	2.0	ug/kg	50.0		86	65-135			
1,1-Dichloroethene	50.3	5.0	ug/kg	50.0		101	55-130			
1,3-Dichloropropane	62.0	2.0	ug/kg	50.0		124	80-135			
2,2-Dichloropropane	52.5	2.0	ug/kg	50.0		105	65-140			
1,2-Dichloropropane	54.5	2.0	ug/kg	50.0		109	65-130			
cis-1,3-Dichloropropene	68.5	2.0	ug/kg	50.0		137	75-135			*L*
trans-1,3-Dichloropropene	50.8	2.0	ug/kg	50.0		102	75-145			
1,1-Dichloropropene	55.1	2.0	ug/kg	50.0		110	80-120			
Ethylbenzene	56.2	2.0	ug/kg	50.0		112	70-120			
1,2-Dichloroethane	56.3	2.0	ug/kg	50.0		113	80-140			

TestAmerica Irvine

Sushmitha Reddy
Project Manager

The results pertain only to the samples tested in the laboratory. This report shall not be reproduced, except in full, without written permission from TestAmerica.

TestAmerica
THE LEADER IN ENVIRONMENTAL TESTING

17461 Derian Avenue. Suite 100, Irvine, CA 92614 (949) 261-1022 Fax:(949) 260-3297

Geologica
303 La Jolla Drive
Newport Beach, CA 92663
Attention: Charles Wechsler

Project ID: Eastman Kodak Company
NPEC03/EKC Whittier Warehouse
Report Number: IRG0111

Sampled: 06/30/08
Received: 07/01/08

METHOD BLANK/QC DATA

VOLATILE ORGANICS by GC/MS (EPA 5035/8260B)

Analyte	Result	Reporting Limit	Units	Spike Level	Source Result	%REC	%REC Limits	RPD	RPD Limit	Data Qualifiers
Batch: 8G02014 Extracted: 07/02/08										
LCS Analyzed: 07/02/2008 (8G02014-BS1)										**MNR1**
Hexachlorobutadiene	48.1	5.0	ug/kg	50.0		96	60-135			
Isopropylbenzene	54.1	2.0	ug/kg	50.0		108	55-120			
p-Isopropyltoluene	53.2	2.0	ug/kg	50.0		106	70-120			
Methylene chloride	52.7	20	ug/kg	50.0		105	60-140			
Naphthalene	73.4	5.0	ug/kg	50.0		147	70-160			
n-Propylbenzene	56.1	2.0	ug/kg	50.0		112	60-115			
Styrene	54.5	2.0	ug/kg	50.0		109	70-130			
1,1,1,2-Tetrachloroethane	55.2	5.0	ug/kg	50.0		110	75-130			
1,1,2,2-Tetrachloroethane	65.9	2.0	ug/kg	50.0		132	75-150			
Tetrachloroethene	52.0	2.0	ug/kg	50.0		104	65-130			
Toluene	57.9	2.0	ug/kg	50.0		116	70-120			
1,2,3-Trichlorobenzene	61.4	5.0	ug/kg	50.0		123	75-145			
1,2,4-Trichlorobenzene	58.6	5.0	ug/kg	50.0		117	70-145			
1,1,1-Trichloroethane	49.9	2.0	ug/kg	50.0		100	70-130			
1,1,2-Trichloroethane	62.8	2.0	ug/kg	50.0		126	80-145			
Trichloroethene	52.3	2.0	ug/kg	50.0		105	65-120			
Trichlorofluoromethane	48.9	5.0	ug/kg	50.0		98	60-145			
1,2,3-Trichloropropane	67.6	10	ug/kg	50.0		135	65-150			
1,2,4-Trimethylbenzene	55.9	2.0	ug/kg	50.0		112	65-115			
1,3,5-Trimethylbenzene	54.4	2.0	ug/kg	50.0		109	65-115			
Vinyl chloride	55.6	5.0	ug/kg	50.0		111	45-135			
m,p-Xylenes	110	2.0	ug/kg	100		110	65-120			
o-Xylene	54.8	2.0	ug/kg	50.0		110	70-125			
Di-isopropyl Ether (DIPE)	56.2	5.0	ug/kg	50.0		112	75-140			
Ethyl tert-Butyl Ether (ETBE)	61.1	5.0	ug/kg	50.0		122	70-150			
Methyl-tert-butyl Ether (MTBE)	63.9	5.0	ug/kg	50.0		128	75-150			
tert-Amyl Methyl Ether (TAME)	67.4	5.0	ug/kg	50.0		135	75-150			
tert-Butanol (TBA)	285	100	ug/kg	250		114	70-125			
Surrogate: 4-Bromofluorobenzene	*49.4*		*ug/kg*	*50.0*		*99*	*75-120*			
Surrogate: Dibromofluoromethane	*46.9*		*ug/kg*	*50.0*		*94*	*80-135*			
Surrogate: Toluene-d8	*48.1*		*ug/kg*	*50.0*		*96*	*80-120*			

TestAmerica Irvine

Sushmitha Reddy
Project Manager

The results pertain only to the samples tested in the laboratory. This report shall not be reproduced, except in full, without written permission from TestAmerica.

TestAmerica
THE LEADER IN ENVIRONMENTAL TESTING

17461 Derian Avenue. Suite 100, Irvine, CA 92614 (949) 261-1022 Fax:(949) 260-3297

Geologica
303 La Jolla Drive
Newport Beach, CA 92663
Attention: Charles Wechsler

Project ID: Eastman Kodak Company
NPEC03/EKC Whittier Warehouse
Report Number: IRG0111

Sampled: 06/30/08
Received: 07/01/08

METHOD BLANK/QC DATA

VOLATILE ORGANICS by GC/MS (EPA 5035/8260B)

Analyte	Result	Reporting Limit	Units	Spike Level	Source Result	%REC	%REC Limits	RPD	RPD Limit	Data Qualifiers
Batch: 8G02014 Extracted: 07/02/08										
LCS Dup Analyzed: 07/02/2008 (8G02014-BSD1)										
Benzene	50.8	2.0	ug/kg	50.0		102	65-120	1	20	
Bromobenzene	52.5	5.0	ug/kg	50.0		105	70-120	5	20	
Bromochloromethane	59.3	5.0	ug/kg	50.0		119	75-145	3	20	
Bromodichloromethane	53.0	2.0	ug/kg	50.0		106	75-135	3	20	
Bromoform	56.3	5.0	ug/kg	50.0		113	75-135	2	25	
Bromomethane	55.5	5.0	ug/kg	50.0		111	65-140	2	20	
n-Butylbenzene	52.3	5.0	ug/kg	50.0		105	65-115	2	20	
tert-Butylbenzene	52.4	5.0	ug/kg	50.0		105	60-110	1	20	
sec-Butylbenzene	51.7	5.0	ug/kg	50.0		103	70-120	5	20	
Carbon tetrachloride	48.9	5.0	ug/kg	50.0		98	65-130	0	20	
Chlorobenzene	51.7	2.0	ug/kg	50.0		103	70-120	3	20	
Chloroethane	58.7	5.0	ug/kg	50.0		117	60-135	9	25	
Chloroform	48.0	2.0	ug/kg	50.0		96	70-140	3	20	
Chloromethane	54.3	5.0	ug/kg	50.0		109	45-135	4	25	
4-Chlorotoluene	52.5	5.0	ug/kg	50.0		105	65-115	3	20	
2-Chlorotoluene	50.2	5.0	ug/kg	50.0		100	60-115	1	20	
1,2-Dibromo-3-chloropropane	71.5	5.0	ug/kg	50.0		143	75-150	5	30	
Dibromochloromethane	58.5	2.0	ug/kg	50.0		117	75-135	4	20	
1,2-Dibromoethane (EDB)	65.6	2.0	ug/kg	50.0		131	85-140	1	20	
Dibromomethane	58.4	2.0	ug/kg	50.0		117	80-145	3	20	
1,2-Dichlorobenzene	54.3	2.0	ug/kg	50.0		109	75-125	4	20	
1,3-Dichlorobenzene	52.3	2.0	ug/kg	50.0		105	70-115	1	20	
1,4-Dichlorobenzene	50.4	2.0	ug/kg	50.0		101	70-120	3	20	
Dichlorodifluoromethane	57.9	5.0	ug/kg	50.0		116	35-160	1	30	
1,1-Dichloroethane	48.4	2.0	ug/kg	50.0		97	65-135	1	20	
cis-1,2-Dichloroethene	51.2	2.0	ug/kg	50.0		102	65-135	1	20	
trans-1,2-Dichloroethene	47.0	2.0	ug/kg	50.0		94	65-135	8	20	
1,1-Dichloroethene	48.9	5.0	ug/kg	50.0		98	55-130	3	20	
1,3-Dichloropropane	60.8	2.0	ug/kg	50.0		122	80-135	2	20	
2,2-Dichloropropane	50.3	2.0	ug/kg	50.0		101	65-140	4	20	
1,2-Dichloropropane	53.2	2.0	ug/kg	50.0		106	65-130	2	20	
cis-1,3-Dichloropropene	68.9	2.0	ug/kg	50.0		138	75-135	1	20	*L*
trans-1,3-Dichloropropene	49.8	2.0	ug/kg	50.0		100	75-145	2	20	
1,1-Dichloropropene	54.2	2.0	ug/kg	50.0		108	80-120	2	20	
Ethylbenzene	55.3	2.0	ug/kg	50.0		111	70-120	2	20	
1,2-Dichloroethane	56.4	2.0	ug/kg	50.0		113	80-140	0	20	

TestAmerica Irvine

Sushmitha Reddy
Project Manager

The results pertain only to the samples tested in the laboratory. This report shall not be reproduced, except in full, without written permission from TestAmerica.

TestAmerica
THE LEADER IN ENVIRONMENTAL TESTING

17461 Derian Avenue. Suite 100, Irvine, CA 92614 (949) 261-1022 Fax:(949) 260-3297

Geologica
303 La Jolla Drive
Newport Beach, CA 92663
Attention: Charles Wechsler

Project ID: Eastman Kodak Company
NPEC03/EKC Whittier Warehouse
Report Number: IRG0111

Sampled: 06/30/08
Received: 07/01/08

METHOD BLANK/QC DATA

VOLATILE ORGANICS by GC/MS (EPA 5035/8260B)

Analyte	Result	Reporting Limit	Units	Spike Level	Source Result	%REC	%REC Limits	RPD	RPD Limit	Data Qualifiers
Batch: 8G02014 Extracted: 07/02/08										
LCS Dup Analyzed: 07/02/2008 (8G02014-BSD1)										
Hexachlorobutadiene	44.7	5.0	ug/kg	50.0		89	60-135	7	20	
Isopropylbenzene	53.3	2.0	ug/kg	50.0		107	55-120	1	20	
p-Isopropyltoluene	51.6	2.0	ug/kg	50.0		103	70-120	3	20	
Methylene chloride	51.5	20	ug/kg	50.0		103	60-140	2	20	
Naphthalene	74.5	5.0	ug/kg	50.0		149	70-160	1	25	
n-Propylbenzene	53.2	2.0	ug/kg	50.0		106	60-115	5	20	
Styrene	53.6	2.0	ug/kg	50.0		107	70-130	2	20	
1,1,1,2-Tetrachloroethane	56.7	5.0	ug/kg	50.0		113	75-130	3	20	
1,1,2,2-Tetrachloroethane	69.0	2.0	ug/kg	50.0		138	75-150	5	30	
Tetrachloroethene	49.3	2.0	ug/kg	50.0		99	65-130	5	20	
Toluene	55.7	2.0	ug/kg	50.0		111	70-120	4	20	
1,2,3-Trichlorobenzene	59.7	5.0	ug/kg	50.0		119	75-145	3	20	
1,2,4-Trichlorobenzene	57.6	5.0	ug/kg	50.0		115	70-145	2	20	
1,1,1-Trichloroethane	50.0	2.0	ug/kg	50.0		100	70-130	0	20	
1,1,2-Trichloroethane	62.7	2.0	ug/kg	50.0		125	80-145	0	20	
Trichloroethene	52.0	2.0	ug/kg	50.0		104	65-120	1	20	
Trichlorofluoromethane	47.3	5.0	ug/kg	50.0		95	60-145	3	25	
1,2,3-Trichloropropane	68.6	10	ug/kg	50.0		137	65-150	2	25	
1,2,4-Trimethylbenzene	54.3	2.0	ug/kg	50.0		109	65-115	3	20	
1,3,5-Trimethylbenzene	53.8	2.0	ug/kg	50.0		108	65-115	1	20	
Vinyl chloride	55.2	5.0	ug/kg	50.0		110	45-135	1	25	
m,p-Xylenes	109	2.0	ug/kg	100		109	65-120	1	20	
o-Xylene	57.4	2.0	ug/kg	50.0		115	70-125	5	20	
Di-isopropyl Ether (DIPE)	54.9	5.0	ug/kg	50.0		110	75-140	2	20	
Ethyl tert-Butyl Ether (ETBE)	58.5	5.0	ug/kg	50.0		117	70-150	4	20	
Methyl-tert-butyl Ether (MTBE)	63.8	5.0	ug/kg	50.0		128	75-150	0	20	
tert-Amyl Methyl Ether (TAME)	63.6	5.0	ug/kg	50.0		127	75-150	6	20	
tert-Butanol (TBA)	285	100	ug/kg	250		114	70-125	0	20	
Surrogate: 4-Bromofluorobenzene	*50.3*		*ug/kg*	*50.0*		*101*	*75-120*			
Surrogate: Dibromofluoromethane	*47.1*		*ug/kg*	*50.0*		*94*	*80-135*			
Surrogate: Toluene-d8	*47.6*		*ug/kg*	*50.0*		*95*	*80-120*			

TestAmerica Irvine

Sushmitha Reddy
Project Manager

The results pertain only to the samples tested in the laboratory. This report shall not be reproduced, except in full, without written permission from TestAmerica.

TestAmerica
THE LEADER IN ENVIRONMENTAL TESTING

17461 Derian Avenue. Suite 100, Irvine, CA 92614 (949) 261-1022 Fax:(949) 260-3297

Geologica
303 La Jolla Drive
Newport Beach, CA 92663
Attention: Charles Wechsler

Project ID: Eastman Kodak Company
NPEC03/EKC Whittier Warehouse
Report Number: IRG0111

Sampled: 06/30/08
Received: 07/01/08

METHOD BLANK/QC DATA

VOLATILE ORGANICS by GC/MS (EPA 5035/8260B)

Analyte	Result	Reporting Limit	Units	Spike Level	Source Result	%REC	%REC Limits	RPD	RPD Limit	Data Qualifiers
Batch: 8G07007 Extracted: 07/07/08										
Blank Analyzed: 07/07/2008 (8G07007-BLK1)										
Benzene	ND	2.0	ug/kg							
Bromobenzene	ND	5.0	ug/kg							
Bromochloromethane	ND	5.0	ug/kg							
Bromodichloromethane	ND	2.0	ug/kg							
Bromoform	ND	5.0	ug/kg							
Bromomethane	ND	5.0	ug/kg							
n-Butylbenzene	ND	5.0	ug/kg							
tert-Butylbenzene	ND	5.0	ug/kg							
sec-Butylbenzene	ND	5.0	ug/kg							
Carbon tetrachloride	ND	5.0	ug/kg							
Chlorobenzene	ND	2.0	ug/kg							
Chloroethane	ND	5.0	ug/kg							
Chloroform	ND	2.0	ug/kg							
Chloromethane	ND	5.0	ug/kg							
4-Chlorotoluene	ND	5.0	ug/kg							
2-Chlorotoluene	ND	5.0	ug/kg							
1,2-Dibromo-3-chloropropane	ND	5.0	ug/kg							
Dibromochloromethane	ND	2.0	ug/kg							
1,2-Dibromoethane (EDB)	ND	2.0	ug/kg							
Dibromomethane	ND	2.0	ug/kg							
1,2-Dichlorobenzene	ND	2.0	ug/kg							
1,3-Dichlorobenzene	ND	2.0	ug/kg							
1,4-Dichlorobenzene	ND	2.0	ug/kg							
Dichlorodifluoromethane	ND	5.0	ug/kg							
1,1-Dichloroethane	ND	2.0	ug/kg							
cis-1,2-Dichloroethene	ND	2.0	ug/kg							
trans-1,2-Dichloroethene	ND	2.0	ug/kg							
1,1-Dichloroethene	ND	5.0	ug/kg							
1,3-Dichloropropane	ND	2.0	ug/kg							
2,2-Dichloropropane	ND	2.0	ug/kg							
1,2-Dichloropropane	ND	2.0	ug/kg							
cis-1,3-Dichloropropene	ND	2.0	ug/kg							
trans-1,3-Dichloropropene	ND	2.0	ug/kg							
1,1-Dichloropropene	ND	2.0	ug/kg							
Ethylbenzene	ND	2.0	ug/kg							
1,2-Dichloroethane	ND	2.0	ug/kg							

TestAmerica Irvine

Sushmitha Reddy
Project Manager

The results pertain only to the samples tested in the laboratory. This report shall not be reproduced, except in full, without written permission from TestAmerica.

TestAmerica
THE LEADER IN ENVIRONMENTAL TESTING

17461 Derian Avenue. Suite 100, Irvine, CA 92614 (949) 261-1022 Fax:(949) 260-3297

Geologica
303 La Jolla Drive
Newport Beach, CA 92663
Attention: Charles Wechsler

Project ID: Eastman Kodak Company
NPEC03/EKC Whittier Warehouse
Report Number: IRG0111

Sampled: 06/30/08
Received: 07/01/08

METHOD BLANK/QC DATA

VOLATILE ORGANICS by GC/MS (EPA 5035/8260B)

Analyte	Result	Reporting Limit	Units	Spike Level	Source Result	%REC	%REC Limits	RPD	RPD Limit	Data Qualifiers
Batch: 8G07007 Extracted: 07/07/08										
Blank Analyzed: 07/07/2008 (8G07007-BLK1)										
Hexachlorobutadiene	ND	5.0	ug/kg							
Isopropylbenzene	ND	2.0	ug/kg							
p-Isopropyltoluene	ND	2.0	ug/kg							
Methylene chloride	ND	20	ug/kg							
Naphthalene	ND	5.0	ug/kg							
n-Propylbenzene	ND	2.0	ug/kg							
Styrene	ND	2.0	ug/kg							
1,1,1,2-Tetrachloroethane	ND	5.0	ug/kg							
1,1,2,2-Tetrachloroethane	ND	2.0	ug/kg							
Tetrachloroethene	ND	2.0	ug/kg							
Toluene	ND	2.0	ug/kg							
1,2,3-Trichlorobenzene	ND	5.0	ug/kg							
1,2,4-Trichlorobenzene	ND	5.0	ug/kg							
1,1,1-Trichloroethane	ND	2.0	ug/kg							
1,1,2-Trichloroethane	ND	2.0	ug/kg							
Trichloroethene	ND	2.0	ug/kg							
Trichlorofluoromethane	ND	5.0	ug/kg							
1,2,3-Trichloropropane	ND	10	ug/kg							
1,2,4-Trimethylbenzene	ND	2.0	ug/kg							
1,3,5-Trimethylbenzene	ND	2.0	ug/kg							
Vinyl chloride	ND	5.0	ug/kg							
m,p-Xylenes	ND	2.0	ug/kg							
o-Xylene	ND	2.0	ug/kg							
Di-isopropyl Ether (DIPE)	ND	5.0	ug/kg							
Ethyl tert-Butyl Ether (ETBE)	ND	5.0	ug/kg							
Methyl-tert-butyl Ether (MTBE)	ND	5.0	ug/kg							
tert-Amyl Methyl Ether (TAME)	ND	5.0	ug/kg							
tert-Butanol (TBA)	ND	100	ug/kg							
Surrogate: 4-Bromofluorobenzene	*52.3*		*ug/kg*	*50.0*		*105*	*75-120*			
Surrogate: Dibromofluoromethane	*51.3*		*ug/kg*	*50.0*		*103*	*80-135*			
Surrogate: Toluene-d8	*48.1*		*ug/kg*	*50.0*		*96*	*80-120*			

TestAmerica Irvine

Sushmitha Reddy
Project Manager

The results pertain only to the samples tested in the laboratory. This report shall not be reproduced, except in full, without written permission from TestAmerica.

TestAmerica
THE LEADER IN ENVIRONMENTAL TESTING

17461 Derian Avenue. Suite 100, Irvine, CA 92614 (949) 261-1022 Fax:(949) 260-3297

Geologica
303 La Jolla Drive
Newport Beach, CA 92663
Attention: Charles Wechsler

Project ID: Eastman Kodak Company
NPEC03/EKC Whittier Warehouse
Report Number: IRG0111

Sampled: 06/30/08
Received: 07/01/08

METHOD BLANK/QC DATA

VOLATILE ORGANICS by GC/MS (EPA 5035/8260B)

Analyte	Result	Reporting Limit	Units	Spike Level	Source Result	%REC	%REC Limits	RPD	RPD Limit	Data Qualifiers
Batch: 8G07007 Extracted: 07/07/08										
LCS Analyzed: 07/07/2008 (8G07007-BS1)										**MNR1**
Benzene	42.0	2.0	ug/kg	50.0		84	65-120			
Bromobenzene	48.4	5.0	ug/kg	50.0		97	70-120			
Bromochloromethane	51.0	5.0	ug/kg	50.0		102	75-145			
Bromodichloromethane	49.8	2.0	ug/kg	50.0		100	75-135			
Bromoform	38.1	5.0	ug/kg	50.0		76	75-135			
Bromomethane	50.1	5.0	ug/kg	50.0		100	65-140			
n-Butylbenzene	34.3	5.0	ug/kg	50.0		69	65-115			
tert-Butylbenzene	42.4	5.0	ug/kg	50.0		85	60-110			
sec-Butylbenzene	38.3	5.0	ug/kg	50.0		77	70-120			
Carbon tetrachloride	39.7	5.0	ug/kg	50.0		79	65-130			
Chlorobenzene	44.9	2.0	ug/kg	50.0		90	70-120			
Chloroethane	46.1	5.0	ug/kg	50.0		92	60-135			
Chloroform	49.0	2.0	ug/kg	50.0		98	70-140			
Chloromethane	38.3	5.0	ug/kg	50.0		77	45-135			
4-Chlorotoluene	43.5	5.0	ug/kg	50.0		87	65-115			
2-Chlorotoluene	41.4	5.0	ug/kg	50.0		83	60-115			
1,2-Dibromo-3-chloropropane	64.5	5.0	ug/kg	50.0		129	75-150			
Dibromochloromethane	45.8	2.0	ug/kg	50.0		92	75-135			
1,2-Dibromoethane (EDB)	56.7	2.0	ug/kg	50.0		113	85-140			
Dibromomethane	59.3	2.0	ug/kg	50.0		119	80-145			
1,2-Dichlorobenzene	46.2	2.0	ug/kg	50.0		92	75-125			
1,3-Dichlorobenzene	43.5	2.0	ug/kg	50.0		87	70-115			
1,4-Dichlorobenzene	43.0	2.0	ug/kg	50.0		86	70-120			
Dichlorodifluoromethane	39.1	5.0	ug/kg	50.0		78	35-160			
1,1-Dichloroethane	44.6	2.0	ug/kg	50.0		89	65-135			
cis-1,2-Dichloroethene	43.0	2.0	ug/kg	50.0		86	65-135			
trans-1,2-Dichloroethene	36.6	2.0	ug/kg	50.0		73	65-135			
1,1-Dichloroethene	39.3	5.0	ug/kg	50.0		79	55-130			
1,3-Dichloropropane	53.7	2.0	ug/kg	50.0		107	80-135			
2,2-Dichloropropane	48.0	2.0	ug/kg	50.0		96	65-140			
1,2-Dichloropropane	44.4	2.0	ug/kg	50.0		89	65-130			
cis-1,3-Dichloropropene	57.9	2.0	ug/kg	50.0		116	75-135			
trans-1,3-Dichloropropene	49.7	2.0	ug/kg	50.0		99	75-145			
1,1-Dichloropropene	50.2	2.0	ug/kg	50.0		100	80-120			
Ethylbenzene	44.8	2.0	ug/kg	50.0		90	70-120			
1,2-Dichloroethane	64.3	2.0	ug/kg	50.0		129	80-140			

TestAmerica Irvine

Sushmitha Reddy
Project Manager

The results pertain only to the samples tested in the laboratory. This report shall not be reproduced, except in full, without written permission from TestAmerica.

TestAmerica
THE LEADER IN ENVIRONMENTAL TESTING

17461 Derian Avenue. Suite 100, Irvine, CA 92614 (949) 261-1022 Fax:(949) 260-3297

Geologica
303 La Jolla Drive
Newport Beach, CA 92663
Attention: Charles Wechsler

Project ID: Eastman Kodak Company
NPEC03/EKC Whittier Warehouse
Report Number: IRG0111

Sampled: 06/30/08
Received: 07/01/08

METHOD BLANK/QC DATA

VOLATILE ORGANICS by GC/MS (EPA 5035/8260B)

Analyte	Result	Reporting Limit	Units	Spike Level	Source Result	%REC	%REC Limits	RPD	RPD Limit	Data Qualifiers
Batch: 8G07007 Extracted: 07/07/08										
LCS Analyzed: 07/07/2008 (8G07007-BS1)										**MNR1**
Hexachlorobutadiene	37.3	5.0	ug/kg	50.0		75	60-135			
Isopropylbenzene	42.3	2.0	ug/kg	50.0		85	55-120			
p-Isopropyltoluene	39.3	2.0	ug/kg	50.0		79	70-120			
Methylene chloride	38.9	20	ug/kg	50.0		78	60-140			
Naphthalene	58.3	5.0	ug/kg	50.0		117	70-160			
n-Propylbenzene	39.0	2.0	ug/kg	50.0		78	60-115			
Styrene	44.1	2.0	ug/kg	50.0		88	70-130			
1,1,1,2-Tetrachloroethane	45.5	5.0	ug/kg	50.0		91	75-130			
1,1,2,2-Tetrachloroethane	54.5	2.0	ug/kg	50.0		109	75-150			
Tetrachloroethene	43.9	2.0	ug/kg	50.0		88	65-130			
Toluene	45.6	2.0	ug/kg	50.0		91	70-120			
1,2,3-Trichlorobenzene	47.8	5.0	ug/kg	50.0		96	75-145			
1,2,4-Trichlorobenzene	44.0	5.0	ug/kg	50.0		88	70-145			
1,1,1-Trichloroethane	48.7	2.0	ug/kg	50.0		97	70-130			
1,1,2-Trichloroethane	54.9	2.0	ug/kg	50.0		110	80-145			
Trichloroethene	47.8	2.0	ug/kg	50.0		96	65-120			
Trichlorofluoromethane	53.4	5.0	ug/kg	50.0		107	60-145			
1,2,3-Trichloropropane	60.7	10	ug/kg	50.0		121	65-150			
1,2,4-Trimethylbenzene	43.4	2.0	ug/kg	50.0		87	65-115			
1,3,5-Trimethylbenzene	42.5	2.0	ug/kg	50.0		85	65-115			
Vinyl chloride	45.7	5.0	ug/kg	50.0		91	45-135			
m,p-Xylenes	85.8	2.0	ug/kg	100		86	65-120			
o-Xylene	44.6	2.0	ug/kg	50.0		89	70-125			
Di-isopropyl Ether (DIPE)	43.4	5.0	ug/kg	50.0		87	75-140			
Ethyl tert-Butyl Ether (ETBE)	47.7	5.0	ug/kg	50.0		95	70-150			
Methyl-tert-butyl Ether (MTBE)	55.8	5.0	ug/kg	50.0		112	75-150			
tert-Amyl Methyl Ether (TAME)	49.3	5.0	ug/kg	50.0		99	75-150			
tert-Butanol (TBA)	248	100	ug/kg	250		99	70-125			
Surrogate: 4-Bromofluorobenzene	*51.4*		*ug/kg*	*50.0*		*103*	*75-120*			
Surrogate: Dibromofluoromethane	*52.2*		*ug/kg*	*50.0*		*104*	*80-135*			
Surrogate: Toluene-d8	*48.0*		*ug/kg*	*50.0*		*96*	*80-120*			

TestAmerica Irvine

Sushmitha Reddy
Project Manager

The results pertain only to the samples tested in the laboratory. This report shall not be reproduced, except in full, without written permission from TestAmerica.

TestAmerica
THE LEADER IN ENVIRONMENTAL TESTING

17461 Derian Avenue. Suite 100, Irvine, CA 92614 (949) 261-1022 Fax:(949) 260-3297

Geologica
303 La Jolla Drive
Newport Beach, CA 92663
Attention: Charles Wechsler

Project ID: Eastman Kodak Company
NPEC03/EKC Whittier Warehouse
Report Number: IRG0111

Sampled: 06/30/08
Received: 07/01/08

METHOD BLANK/QC DATA

VOLATILE ORGANICS by GC/MS (EPA 5035/8260B)

Analyte	Result	Reporting Limit	Units	Spike Level	Source Result	%REC	%REC Limits	RPD	RPD Limit	Data Qualifiers
Batch: 8G07007 Extracted: 07/07/08										
LCS Dup Analyzed: 07/07/2008 (8G07007-BSD1)										**MNR1**
Benzene	41.7	2.0	ug/kg	50.0		83	65-120	1	20	
Bromobenzene	49.6	5.0	ug/kg	50.0		99	70-120	2	20	
Bromochloromethane	51.9	5.0	ug/kg	50.0		104	75-145	2	20	
Bromodichloromethane	52.7	2.0	ug/kg	50.0		105	75-135	6	20	
Bromoform	41.5	5.0	ug/kg	50.0		83	75-135	8	25	
Bromomethane	48.4	5.0	ug/kg	50.0		97	65-140	3	20	
n-Butylbenzene	43.4	5.0	ug/kg	50.0		87	65-115	23	20	*R-7*
tert-Butylbenzene	46.2	5.0	ug/kg	50.0		92	60-110	9	20	
sec-Butylbenzene	44.3	5.0	ug/kg	50.0		89	70-120	14	20	
Carbon tetrachloride	44.3	5.0	ug/kg	50.0		89	65-130	11	20	
Chlorobenzene	45.5	2.0	ug/kg	50.0		91	70-120	1	20	
Chloroethane	45.8	5.0	ug/kg	50.0		92	60-135	1	25	
Chloroform	47.6	2.0	ug/kg	50.0		95	70-140	3	20	
Chloromethane	37.5	5.0	ug/kg	50.0		75	45-135	2	25	
4-Chlorotoluene	46.3	5.0	ug/kg	50.0		93	65-115	6	20	
2-Chlorotoluene	43.9	5.0	ug/kg	50.0		88	60-115	6	20	
1,2-Dibromo-3-chloropropane	69.3	5.0	ug/kg	50.0		139	75-150	7	30	
Dibromochloromethane	49.1	2.0	ug/kg	50.0		98	75-135	7	20	
1,2-Dibromoethane (EDB)	58.5	2.0	ug/kg	50.0		117	85-140	3	20	
Dibromomethane	58.6	2.0	ug/kg	50.0		117	80-145	1	20	
1,2-Dichlorobenzene	48.2	2.0	ug/kg	50.0		96	75-125	4	20	
1,3-Dichlorobenzene	47.0	2.0	ug/kg	50.0		94	70-115	8	20	
1,4-Dichlorobenzene	45.2	2.0	ug/kg	50.0		90	70-120	5	20	
Dichlorodifluoromethane	43.2	5.0	ug/kg	50.0		86	35-160	10	30	
1,1-Dichloroethane	43.8	2.0	ug/kg	50.0		88	65-135	2	20	
cis-1,2-Dichloroethene	41.3	2.0	ug/kg	50.0		83	65-135	4	20	
trans-1,2-Dichloroethene	36.5	2.0	ug/kg	50.0		73	65-135	0	20	
1,1-Dichloroethene	39.7	5.0	ug/kg	50.0		79	55-130	1	20	
1,3-Dichloropropane	53.8	2.0	ug/kg	50.0		108	80-135	0	20	
2,2-Dichloropropane	50.0	2.0	ug/kg	50.0		100	65-140	4	20	
1,2-Dichloropropane	44.0	2.0	ug/kg	50.0		88	65-130	1	20	
cis-1,3-Dichloropropene	58.2	2.0	ug/kg	50.0		116	75-135	1	20	
trans-1,3-Dichloropropene	51.2	2.0	ug/kg	50.0		102	75-145	3	20	
1,1-Dichloropropene	52.1	2.0	ug/kg	50.0		104	80-120	4	20	
Ethylbenzene	46.2	2.0	ug/kg	50.0		92	70-120	3	20	
1,2-Dichloroethane	63.3	2.0	ug/kg	50.0		127	80-140	2	20	

TestAmerica Irvine

Sushmitha Reddy
Project Manager

The results pertain only to the samples tested in the laboratory. This report shall not be reproduced, except in full, without written permission from TestAmerica.

TestAmerica
THE LEADER IN ENVIRONMENTAL TESTING

17461 Derian Avenue. Suite 100, Irvine, CA 92614 (949) 261-1022 Fax:(949) 260-3297

Geologica
303 La Jolla Drive
Newport Beach, CA 92663
Attention: Charles Wechsler

Project ID: Eastman Kodak Company
NPEC03/EKC Whittier Warehouse
Report Number: IRG0111

Sampled: 06/30/08
Received: 07/01/08

METHOD BLANK/QC DATA

VOLATILE ORGANICS by GC/MS (EPA 5035/8260B)

Analyte	Result	Reporting Limit	Units	Spike Level	Source Result	%REC	%REC Limits	RPD	RPD Limit	Data Qualifiers
Batch: 8G07007 Extracted: 07/07/08										
LCS Dup Analyzed: 07/07/2008 (8G07007-BSD1)										**MNR1**
Hexachlorobutadiene	50.0	5.0	ug/kg	50.0		100	60-135	29	20	*R-7*
Isopropylbenzene	45.3	2.0	ug/kg	50.0		91	55-120	7	20	
p-Isopropyltoluene	46.6	2.0	ug/kg	50.0		93	70-120	17	20	
Methylene chloride	39.1	20	ug/kg	50.0		78	60-140	0	20	
Naphthalene	61.2	5.0	ug/kg	50.0		122	70-160	5	25	
n-Propylbenzene	43.7	2.0	ug/kg	50.0		87	60-115	11	20	
Styrene	45.2	2.0	ug/kg	50.0		90	70-130	3	20	
1,1,1,2-Tetrachloroethane	46.2	5.0	ug/kg	50.0		92	75-130	1	20	
1,1,2,2-Tetrachloroethane	56.5	2.0	ug/kg	50.0		113	75-150	4	30	
Tetrachloroethene	46.6	2.0	ug/kg	50.0		93	65-130	6	20	
Toluene	46.1	2.0	ug/kg	50.0		92	70-120	1	20	
1,2,3-Trichlorobenzene	52.9	5.0	ug/kg	50.0		106	75-145	10	20	
1,2,4-Trichlorobenzene	50.1	5.0	ug/kg	50.0		100	70-145	13	20	
1,1,1-Trichloroethane	49.4	2.0	ug/kg	50.0		99	70-130	1	20	
1,1,2-Trichloroethane	54.9	2.0	ug/kg	50.0		110	80-145	0	20	
Trichloroethene	49.0	2.0	ug/kg	50.0		98	65-120	3	20	
Trichlorofluoromethane	56.6	5.0	ug/kg	50.0		113	60-145	6	25	
1,2,3-Trichloropropane	61.1	10	ug/kg	50.0		122	65-150	1	25	
1,2,4-Trimethylbenzene	46.9	2.0	ug/kg	50.0		94	65-115	8	20	
1,3,5-Trimethylbenzene	45.8	2.0	ug/kg	50.0		92	65-115	7	20	
Vinyl chloride	45.0	5.0	ug/kg	50.0		90	45-135	2	25	
m,p-Xylenes	89.3	2.0	ug/kg	100		89	65-120	4	20	
o-Xylene	45.5	2.0	ug/kg	50.0		91	70-125	2	20	
Di-isopropyl Ether (DIPE)	43.2	5.0	ug/kg	50.0		86	75-140	1	20	
Ethyl tert-Butyl Ether (ETBE)	46.7	5.0	ug/kg	50.0		93	70-150	2	20	
Methyl-tert-butyl Ether (MTBE)	55.1	5.0	ug/kg	50.0		110	75-150	1	20	
tert-Amyl Methyl Ether (TAME)	47.7	5.0	ug/kg	50.0		95	75-150	3	20	
tert-Butanol (TBA)	225	100	ug/kg	250		90	70-125	9	20	
Surrogate: 4-Bromofluorobenzene	*51.6*		*ug/kg*	*50.0*		*103*	*75-120*			
Surrogate: Dibromofluoromethane	*52.2*		*ug/kg*	*50.0*		*104*	*80-135*			
Surrogate: Toluene-d8	*48.8*		*ug/kg*	*50.0*		*98*	*80-120*			

TestAmerica Irvine

Sushmitha Reddy
Project Manager

The results pertain only to the samples tested in the laboratory. This report shall not be reproduced, except in full, without written permission from TestAmerica.

TestAmerica
THE LEADER IN ENVIRONMENTAL TESTING

17461 Derian Avenue. Suite 100, Irvine, CA 92614 (949) 261-1022 Fax:(949) 260-3297

Geologica
303 La Jolla Drive
Newport Beach, CA 92663
Attention: Charles Wechsler

Project ID: Eastman Kodak Company
NPEC03/EKC Whittier Warehouse
Report Number: IRG0111

Sampled: 06/30/08
Received: 07/01/08

METHOD BLANK/QC DATA

METALS

Analyte	Result	Reporting Limit	Units	Spike Level	Source Result	%REC	%REC Limits	RPD	RPD Limit	Data Qualifiers
Batch: 8G02118 Extracted: 07/02/08										
Blank Analyzed: 07/03/2008 (8G02118-BLK1)										
Chromium	ND	1.0	mg/kg							
Silver	ND	1.0	mg/kg							
LCS Analyzed: 07/03/2008 (8G02118-BS1)										
Chromium	47.2	1.0	mg/kg	50.0		94	80-120			
Silver	26.0	1.0	mg/kg	25.0		104	80-120			
Matrix Spike Analyzed: 07/03/2008 (8G02118-MS1)					**Source: IRG0119-41**					
Chromium	67.4	1.0	mg/kg	50.0	25.7	83	75-125			
Silver	22.0	1.0	mg/kg	25.0	ND	88	75-125			
Matrix Spike Dup Analyzed: 07/03/2008 (8G02118-MSD1)					**Source: IRG0119-41**					
Chromium	68.6	1.0	mg/kg	50.0	25.7	86	75-125	2	20	
Silver	22.5	1.0	mg/kg	25.0	ND	90	75-125	2	20	
Batch: 8G03120 Extracted: 07/03/08										
Blank Analyzed: 07/07/2008 (8G03120-BLK1)										
Cadmium	ND	0.50	mg/kg							
LCS Analyzed: 07/07/2008 (8G03120-BS1)										
Cadmium	47.4	0.50	mg/kg	50.0		95	80-120			
Matrix Spike Analyzed: 07/07/2008 (8G03120-MS1)					**Source: IRG0123-06**					
Cadmium	45.7	0.50	mg/kg	50.0	0.261	91	75-125			
Matrix Spike Dup Analyzed: 07/07/2008 (8G03120-MSD1)					**Source: IRG0123-06**					
Cadmium	45.1	0.50	mg/kg	50.0	0.261	90	75-125	1	20	

TestAmerica Irvine

Sushmitha Reddy
Project Manager

The results pertain only to the samples tested in the laboratory. This report shall not be reproduced, except in full, without written permission from TestAmerica.

TestAmerica
THE LEADER IN ENVIRONMENTAL TESTING

17461 Derian Avenue. Suite 100, Irvine, CA 92614 (949) 261-1022 Fax:(949) 260-3297

Geologica
303 La Jolla Drive
Newport Beach, CA 92663
Attention: Charles Wechsler

Project ID: Eastman Kodak Company
NPEC03/EKC Whittier Warehouse
Report Number: IRG0111

Sampled: 06/30/08
Received: 07/01/08

METHOD BLANK/QC DATA

METALS

Analyte	Result	Reporting Limit	Units	Spike Level	Source Result	%REC	%REC Limits	RPD	RPD Limit	Data Qualifiers
Batch: 8G07069 Extracted: 07/07/08										
Blank Analyzed: 07/07/2008 (8G07069-BLK1)										
Mercury	ND	0.020	mg/kg							
LCS Analyzed: 07/07/2008 (8G07069-BS1)										
Mercury	0.788	0.020	mg/kg	0.800		99	85-120			
Matrix Spike Analyzed: 07/07/2008 (8G07069-MS1)					**Source: IRG0343-03**					
Mercury	4.32	0.20	mg/kg	0.800	4.11	27	65-135			*MHA*
Matrix Spike Dup Analyzed: 07/07/2008 (8G07069-MSD1)					**Source: IRG0343-03**					
Mercury	4.22	0.20	mg/kg	0.800	4.11	14	65-135	2	20	*MHA*
Batch: 8G14076 Extracted: 07/14/08										
Blank Analyzed: 07/14/2008 (8G14076-BLK1)										
Mercury	ND	0.020	mg/kg							
LCS Analyzed: 07/14/2008 (8G14076-BS1)										
Mercury	0.791	0.020	mg/kg	0.800		99	85-120			
Matrix Spike Analyzed: 07/14/2008 (8G14076-MS1)					**Source: IRG0857-01**					
Mercury	0.774	0.020	mg/kg	0.800	ND	97	65-135			
Matrix Spike Dup Analyzed: 07/14/2008 (8G14076-MSD1)					**Source: IRG0857-01**					
Mercury	0.814	0.020	mg/kg	0.800	ND	102	65-135	5	20	
Batch: 8G14120 Extracted: 07/14/08										
Blank Analyzed: 07/16/2008 (8G14120-BLK1)										
Cadmium	ND	0.50	mg/kg							
Chromium	ND	1.0	mg/kg							

TestAmerica Irvine

Sushmitha Reddy
Project Manager

The results pertain only to the samples tested in the laboratory. This report shall not be reproduced, except in full, without written permission from TestAmerica.

TestAmerica
THE LEADER IN ENVIRONMENTAL TESTING

17461 Derian Avenue. Suite 100, Irvine, CA 92614 (949) 261-1022 Fax:(949) 260-3297

Geologica
303 La Jolla Drive
Newport Beach, CA 92663
Attention: Charles Wechsler

Project ID: Eastman Kodak Company
NPEC03/EKC Whittier Warehouse
Report Number: IRG0111

Sampled: 06/30/08
Received: 07/01/08

METHOD BLANK/QC DATA

METALS

Analyte	Result	Reporting Limit	Units	Spike Level	Source Result	%REC	%REC Limits	RPD	RPD Limit	Data Qualifiers
Batch: 8G14120 Extracted: 07/14/08										
LCS Analyzed: 07/16/2008 (8G14120-BS1)										
Cadmium	45.8	0.50	mg/kg	50.0		92	80-120			
Chromium	47.4	1.0	mg/kg	50.0		95	80-120			
Matrix Spike Analyzed: 07/16/2008 (8G14120-MS1)					**Source: IRG0929-01**					
Cadmium	44.0	0.50	mg/kg	50.0	0.220	88	75-125			
Chromium	52.1	1.0	mg/kg	50.0	8.30	88	75-125			
Matrix Spike Dup Analyzed: 07/16/2008 (8G14120-MSD1)					**Source: IRG0929-01**					
Cadmium	45.5	0.50	mg/kg	50.0	0.220	91	75-125	3	20	
Chromium	53.2	1.0	mg/kg	50.0	8.30	90	75-125	2	20	

TestAmerica Irvine

Sushmitha Reddy
Project Manager

The results pertain only to the samples tested in the laboratory. This report shall not be reproduced, except in full, without written permission from TestAmerica.

TestAmerica
THE LEADER IN ENVIRONMENTAL TESTING

17461 Derian Avenue. Suite 100, Irvine, CA 92614 (949) 261-1022 Fax:(949) 260-3297

Geologica
303 La Jolla Drive
Newport Beach, CA 92663
Attention: Charles Wechsler

Project ID: Eastman Kodak Company
NPEC03/EKC Whittier Warehouse
Report Number: IRG0111

Sampled: 06/30/08
Received: 07/01/08

METHOD BLANK/QC DATA

INORGANICS

Analyte	Result	Reporting Limit	Units	Spike Level	Source Result	%REC	%REC Limits	RPD	RPD Limit	Data Qualifiers
Batch: 8G02091 Extracted: 07/02/08										
Duplicate Analyzed: 07/02/2008 (8G02091-DUP1)					**Source: IRG0032-01**					
pH	7.04	0.100	pH Units		6.98			1	5	*HFT*
Batch: 8G02099 Extracted: 07/02/08										
Blank Analyzed: 07/02/2008 (8G02099-BLK1)										
Total Cyanide	ND	0.50	mg/kg							
LCS Analyzed: 07/02/2008 (8G02099-BS1)										
Total Cyanide	4.88	0.50	mg/kg	5.00		98	90-110			
Matrix Spike Analyzed: 07/02/2008 (8G02099-MS1)					**Source: IRF2517-01**					
Total Cyanide	4.05	0.50	mg/kg	5.00	ND	81	70-115			
Matrix Spike Dup Analyzed: 07/02/2008 (8G02099-MSD1)					**Source: IRF2517-01**					
Total Cyanide	3.91	0.49	mg/kg	4.93	ND	79	70-115	3	15	
Batch: 8G03028 Extracted: 07/03/08										
Blank Analyzed: 07/03/2008 (8G03028-BLK1)										
Nitrate-N	ND	1.1	mg/kg							
Nitrite-N	ND	1.5	mg/kg							
Sulfate	ND	5.0	mg/kg							
LCS Analyzed: 07/03/2008 (8G03028-BS1)										
Nitrate-N	12.1	1.1	mg/kg	11.3		107	90-110			
Nitrite-N	15.8	1.5	mg/kg	15.2		104	90-110			
Sulfate	107	5.0	mg/kg	100		107	90-110			

TestAmerica Irvine

Sushmitha Reddy
Project Manager

The results pertain only to the samples tested in the laboratory. This report shall not be reproduced, except in full, without written permission from TestAmerica.

TestAmerica
THE LEADER IN ENVIRONMENTAL TESTING

17461 Derian Avenue. Suite 100, Irvine, CA 92614 (949) 261-1022 Fax:(949) 260-3297

Geologica
303 La Jolla Drive
Newport Beach, CA 92663
Attention: Charles Wechsler

Project ID: Eastman Kodak Company
NPEC03/EKC Whittier Warehouse
Report Number: IRG0111

Sampled: 06/30/08
Received: 07/01/08

METHOD BLANK/QC DATA

INORGANICS

Analyte	Result	Reporting Limit	Units	Spike Level	Source Result	%REC	%REC Limits	RPD	RPD Limit	Data Qualifiers
Batch: 8G03028 Extracted: 07/03/08										
Matrix Spike Analyzed: 07/03/2008 (8G03028-MS1)					**Source: IRG0242-01**					
Nitrate-N	17.6	1.1	mg/kg	11.3	4.18	119	80-120			
Nitrite-N	17.7	1.5	mg/kg	15.2	ND	116	80-120			
Sulfate	185	5.0	mg/kg	100	59.5	126	80-120			*M1*
Matrix Spike Analyzed: 07/03/2008 (8G03028-MS2)					**Source: IRF2477-22**					
Nitrate-N	11.8	1.1	mg/kg	11.3	ND	104	80-120			
Nitrite-N	15.4	1.5	mg/kg	15.2	ND	102	80-120			
Sulfate	118	5.0	mg/kg	100	11.4	107	80-120			
Matrix Spike Dup Analyzed: 07/03/2008 (8G03028-MSD1)					**Source: IRG0242-01**					
Nitrate-N	19.1	1.1	mg/kg	11.3	4.18	132	80-120	8	20	*M1*
Nitrite-N	18.1	1.5	mg/kg	15.2	ND	119	80-120	2	20	
Sulfate	187	5.0	mg/kg	100	59.5	127	80-120	1	20	*M1*
Matrix Spike Dup Analyzed: 07/03/2008 (8G03028-MSD2)					**Source: IRF2477-22**					
Nitrate-N	12.0	1.1	mg/kg	11.3	ND	106	80-120	1	20	
Nitrite-N	16.1	1.5	mg/kg	15.2	ND	106	80-120	4	20	
Sulfate	120	5.0	mg/kg	100	11.4	109	80-120	2	20	
Batch: 8G14079 Extracted: 07/14/08										
Duplicate Analyzed: 07/14/2008 (8G14079-DUP1)					**Source: IRG0111-03**					
pH	8.16	0.100	pH Units		8.14			0	5	*HFT*
Batch: 8G15065 Extracted: 07/15/08										
Blank Analyzed: 07/15/2008 (8G15065-BLK1)										
Nitrate-N	ND	1.1	mg/kg							
Sulfate	ND	5.0	mg/kg							

TestAmerica Irvine

Sushmitha Reddy
Project Manager

The results pertain only to the samples tested in the laboratory. This report shall not be reproduced, except in full, without written permission from TestAmerica.

TestAmerica
THE LEADER IN ENVIRONMENTAL TESTING

17461 Derian Avenue. Suite 100, Irvine, CA 92614 (949) 261-1022 Fax:(949) 260-3297

Geologica
303 La Jolla Drive
Newport Beach, CA 92663
Attention: Charles Wechsler

Project ID: Eastman Kodak Company
NPEC03/EKC Whittier Warehouse
Report Number: IRG0111

Sampled: 06/30/08
Received: 07/01/08

METHOD BLANK/QC DATA

INORGANICS

Analyte	Result	Reporting Limit	Units	Spike Level	Source Result	%REC	%REC Limits	RPD	RPD Limit	Data Qualifiers
Batch: 8G15065 Extracted: 07/15/08										
LCS Analyzed: 07/15/2008 (8G15065-BS1)										
Nitrate-N	11.7	1.1	mg/kg	11.3		104	90-110			
Sulfate	99.7	5.0	mg/kg	100		100	90-110			
Matrix Spike Analyzed: 07/15/2008 (8G15065-MS1)					**Source: IRG1170-02**					
Nitrate-N	13.4	1.1	mg/kg	11.3	1.14	109	80-120			
Sulfate	117	5.0	mg/kg	99.8	11.1	106	80-120			
Matrix Spike Analyzed: 07/15/2008 (8G15065-MS2)					**Source: IRG1008-01**					
Nitrate-N	24.6	1.1	mg/kg	11.3	11.4	117	80-120			
Sulfate	136	5.0	mg/kg	100	23.9	112	80-120			
Matrix Spike Dup Analyzed: 07/15/2008 (8G15065-MSD1)					**Source: IRG1170-02**					
Nitrate-N	13.3	1.1	mg/kg	11.3	1.14	108	80-120	1	20	
Sulfate	116	5.0	mg/kg	100	11.1	105	80-120	0	20	
Matrix Spike Dup Analyzed: 07/15/2008 (8G15065-MSD2)					**Source: IRG1008-01**					
Nitrate-N	25.2	1.1	mg/kg	11.3	11.4	122	80-120	2	20	*M1*
Sulfate	134	5.0	mg/kg	100	23.9	110	80-120	1	20	

TestAmerica Irvine

Sushmitha Reddy
Project Manager

The results pertain only to the samples tested in the laboratory. This report shall not be reproduced, except in full, without written permission from TestAmerica.

TestAmerica
THE LEADER IN ENVIRONMENTAL TESTING

17461 Derian Avenue. Suite 100, Irvine, CA 92614 (949) 261-1022 Fax:(949) 260-3297

Geologica
303 La Jolla Drive
Newport Beach, CA 92663
Attention: Charles Wechsler

Project ID: Eastman Kodak Company
NPEC03/EKC Whittier Warehouse
Report Number: IRG0111

Sampled: 06/30/08
Received: 07/01/08

METHOD BLANK/QC DATA

INORGANICS

Analyte	Result	Reporting Limit	Units	Spike Level	Source Result	%REC	%REC Limits	RPD	RPD Limit	Data Qualifiers
Batch: P8G0704 Extracted: 07/07/08										
Blank Analyzed: 07/08/2008 (P8G0704-BLK1)										
Ammonia-N	ND	5.0	mg/kg							
LCS Analyzed: 07/08/2008 (P8G0704-BS1)										
Ammonia-N	108	5.0	mg/kg	100		108	85-115			
LCS Dup Analyzed: 07/08/2008 (P8G0704-BSD1)										
Ammonia-N	107	5.0	mg/kg	100		107	85-115	1	20	
Matrix Spike Analyzed: 07/08/2008 (P8G0704-MS1)					**Source: PRF1427-01**					
Ammonia-N	1800	25	mg/kg	500	1240	112	70-130			
Matrix Spike Dup Analyzed: 07/08/2008 (P8G0704-MSD1)					**Source: PRF1427-01**					
Ammonia-N	1840	25	mg/kg	500	1240	119	70-130	2	20	

TestAmerica Irvine

Sushmitha Reddy
Project Manager

The results pertain only to the samples tested in the laboratory. This report shall not be reproduced, except in full, without written permission from TestAmerica.

TestAmerica
THE LEADER IN ENVIRONMENTAL TESTING

17461 Derian Avenue. Suite 100, Irvine, CA 92614 (949) 261-1022 Fax:(949) 260-3297

Geologica
303 La Jolla Drive
Newport Beach, CA 92663
Attention: Charles Wechsler

Project ID: Eastman Kodak Company
NPEC03/EKC Whittier Warehouse
Report Number: IRG0111

Sampled: 06/30/08
Received: 07/01/08

DATA QUALIFIERS AND DEFINITIONS

HFT	The holding time for this test is immediate. It was analyzed in the laboratory as soon as possible after receipt.
L	Laboratory Control Sample and/or Laboratory Control Sample Duplicate recovery was above the acceptance limits. Analyte not detected, data not impacted.
M1	The MS and/or MSD were above the acceptance limits due to sample matrix interference. See Blank Spike (LCS).
MHA	Due to high levels of analyte in the sample, the MS/MSD calculation does not provide useful spike recovery information. See Blank Spike (LCS).
MNR1	There was no MS/MSD analyzed with this batch due to insufficient sample volume. See Blank Spike/Blank Spike Duplicate.
R	The RPD exceeded the method control limit due to sample matrix effects. The individual analyte QA/QC recoveries, however, were within acceptance limits.
R-7	LFB/LFBD RPD exceeded the acceptance limit. Recovery met acceptance criteria.
ND	Analyte NOT DETECTED at or above the reporting limit or MDL, if MDL is specified.
RPD	Relative Percent Difference

ADDITIONAL COMMENTS

For 8260 analyses:

Due to the high water solubility of alcohols and ketones, the calibration criteria for these compounds is <30% RSD. The average % RSD of all compounds in the calibration is 15%, in accordance with EPA methods.

For Volatile Fuel Hydrocarbons

Volatile Fuel Hydrocarbons (C4-C12) are quantitated against a gasoline standard. Quantitation begins immediately before TBA-d9.

For Extractable Fuel Hydrocarbons (EFH, DRO, ORO) :

Unless otherwise noted, Extractable Fuel Hydrocarbons (EFH, DRO, ORO) are quantitated against a Diesel Fuel Standard.

TestAmerica Irvine

Sushmitha Reddy
Project Manager

The results pertain only to the samples tested in the laboratory. This report shall not be reproduced, except in full, without written permission from TestAmerica.

TestAmerica
THE LEADER IN ENVIRONMENTAL TESTING

17461 Derian Avenue. Suite 100, Irvine, CA 92614 (949) 261-1022 Fax:(949) 260-3297

Geologica
303 La Jolla Drive
Newport Beach, CA 92663
Attention: Charles Wechsler

Project ID: Eastman Kodak Company
NPEC03/EKC Whittier Warehouse
Report Number: IRG0111

Sampled: 06/30/08
Received: 07/01/08

Certification Summary

TestAmerica Irvine

Method	Matrix	Nelac	California
EPA 300.0	Soil	X	X
EPA 6010B	Soil	X	X
EPA 7471A	Soil	X	X
EPA 8015B MOD.	Soil	N/A	N/A
EPA 8260B	Soil	X	X
EPA 9014	Soil	X	X
EPA 9045C	Soil	X	X
TPH by GC/MS	Soil	X	X

Nevada and NELAP provide analyte specific accreditations. Analyte specific information for TestAmerica may be obtained by contacting the laboratory or visiting our website at www.testamericainc.com

Subcontracted Laboratories

TestAmerica - Phoenix, AZ *NELAC Cert #01109CA, California Cert #2446, Arizona Cert #AZ0426, Nevada Cert #AZ-907*
4625 E. Cotton Center Blvd., Suite 189 - Phoenix, AZ 85040

Method Performed: SM4500-NH3D
Samples: IRG0111-01, IRG0111-02

TestAmerica Irvine

Sushmitha Reddy
Project Manager

The results pertain only to the samples tested in the laboratory. This report shall not be reproduced, except in full, without written permission from TestAmerica.

TestAmerica
THE LEADER IN ENVIRONMENTAL TESTING

17461 Derian Avenue, Ste. 100 Irvine, CA 92614 (949) 261-1022 FAX (949) 261-1228

ADDITIONAL ANALYSIS REQUEST FORM

Date: 7/3/08 Project Manager: Debby Wilson for SR

Client: Geologica Contact: Charles Wechsler

Project: IRG0111

Date Sampled: 6/30/08 Date Received: ~~6~~ 7/1/08

Request Via:

[X] Telephone [ ] COC Form [ ] Fax [ ] E-mail [ ] Other

Status:

[X] In Progress [ ] Completed [ ] Received Today [ ] Received Yesterday
[ ] On Hold [ ] Other

Turn Around Time:

[ ] Same Day [ ] 24HR [ ] 48HR [ ] 3Day [ ] 5Day [X] Standard [ ] No Rush Charge

Work Order Number	Sample Description	Analysis Requested	Special Requirements
IRG0111-01	B-3/5'	mercury 7470 cadmium 6010	
111-02	B-3/10'	mercury 7470 cadmium 6010	

Add in same work order

TestAmerica

THE LEADER IN ENVIRONMENTAL TESTING

CHAIN OF CUSTODY FORM

17461 Derian Ave., #100, Irvine, CA 92614 (949) 261-1022 FAX (949) 260-3297
1014 E. Cooley Dr., Suite A, Colton, CA 92324 (909) 370-4667 FAX (909) 370-1046
9830 South 51st St., Suite B-120, Phoenix, AZ 85044 (480) 785-0043 FAX (480) 785-0851
2520 E. Sunset Rd. #3, Las Vegas, NV 89120 (702) 798-3620 FAX (702) 798-3621

JRG0111

TAL-0013(1007)

Page _____ of _____

Client Name/Address: Geologica, Inc. Newport Beach, CA 92663

Project/PO Number: NPEC03 EKC Whittier Warehouse

Project Manager:

Sampler: Charles Wechsler

Phone Number: 949 548 9348

Fax Number: 548 9358

Analysis Required

Sample Description	Sample Matrix	Container Type	# of Cont.	Sampling Date	Sampling Time	Preservatives	8260B VOCs	TPH-g by GC/MS8B	8015B-EFH	Nitrate, Nitrite Sulfate 300.0	Ammonia	Chromium 6010B	Silver 6010B	Cyanide 9014	Soil pH		Special Instructions
B-3/5'	Soil	VOAs+ Acetate	5	6-30-08	1555	Various	X	X	X	X	X	X	X	X	X		TPH-g 5 day TAT VOCs - 5 day TAT Std TAT for others H = Hold
B-3/10'					1608		X	X	X	X	X	X	X	X	X		
B-3/15'					1625		H	H	H	H	H	H	H	H	H		
B-3/20'					1650		H	H	H	H	H	H	H	H	H		
B-3/25					1725		H	H	H	H	H	H	H	H	H		
B-3/30					1743		H	H	H	H	H	H	H	H	H		
~~B-3/~~ cancel																	

0.0
7/2/08
10:10

Relinquished By:	Date/Time:	Received By:	Date/Time:	Turnaround Time: (Check)	
	7-1-08 1600		7/8 1600	same day _____	72 hours _____
Relinquished By:	Date/Time:	Received By:	Date/Time:	24 hours _____	5 days _____
	7/1/08 1657			48 hours _____	normal _____
Relinquished By:	Date/Time:	Received in Lab By:	Date/Time:	Sample Integrity: (Check)	
		Ivy Banks	7/1/08 1657	intact ✓	on ice ✓

Note: By relinquishing samples to TestAmerica, client agrees to pay for the services requested on this chain of custody form and any additional analyses performed on this project. Payment for services is due within 30 days from the date of invoice. Sample(s) will be disposed of after 30 days.

3.8/3.9

#028

TestAmerica
THE LEADER IN ENVIRONMENTAL TESTING

17461 Derian Avenue, Ste. 100 Irvine, CA 92614 (949) 261-1022 FAX (949) 261-1228

ADDITIONAL ANALYSIS REQUEST FORM

Date: 7/3/08 Project Manager: Debby Wilson for SR

Client: Geologica Contact: Charles Wechsler

Project: IRG0111

Date Sampled: 6/30/08 Date Received: ~~6~~ 7/1/08

Request Via:

[X] Telephone [ ] COC Form [ ] Fax [ ] E-mail [ ] Other

Status:

[X] In Progress [ ] Completed [ ] Received Today [ ] Received Yesterday

[ ] On Hold [ ] Other

Turn Around Time:

[ ] Same Day [ ] 24HR [ ] 48HR [ ] 3Day [ ] 5Day [X] Standard [ ] No Rush Charge

Work Order Number	Sample Description	Analysis Requested	Special Requirements
IRG0111-01	B-3/5'	mercury 7470 cadmium 6010	
111-02	B-3/10'	mercury 7470 cadmium 6010	

Add in same work order

Del Mar Analytical

2852 Alton Ave., Irvine, CA 92606 (949) 261-1022 FAX (949) 261-1228
1014 E. Cooley Dr., Suite A, Colton, CA 92324 (909) 370-4667 FAX (909) 370-1046
9484 Chesapeake Dr., Suite 805, San Diego, CA 92123 (858) 505-8596 FAX (858) 505-9689
9830 South 51st St., Suite B-120, Phoenix, AZ 85044 (480) 785-0043 FAX (480) 785-0851
2520 E. Sunset Rd. #3, Las Vegas, NV 89120 (702) 798-3620 FAX (702) 798-3621

ADDITIONAL ANALYSIS REQUEST FORM

Today's Date: 7/11/08 Del Mar Analytical Project Manager: Gush per CW

Request via: ____ telephone ____ chain of custody form ____ fax transmission ____ E-mail ____ other

Client: Geologica Contact: Charles W

Project: IRG0111

Date Sampled: _____ Date Received: _____

Status: ____ in progress ____ completed ____ received today ____ received yesterday ____ on hold ____ other

SAMPLE NUMBER	SAMPLE DESCRIPTION	ANALYSIS REQUESTED	SPECIAL REQUIREMENTS
IRG0111-03	B-3-15	Hg	
		Cd, Cr,	
		NO3/SO4	
		PH	

Same Workorder.

TURNAROUND STATUS: _____Same Day _____24hr _____48hr _____3days

_____ 5days ____✓____Standard _____No Rush Charge

TestAmerica
THE LEADER IN ENVIRONMENTAL TESTING

17461 Derian Avenue. Suite 100, Irvine, CA 92614 (949) 261-1022 Fax:(949) 260-3297

LABORATORY REPORT

Prepared For: Geologica
303 La Jolla Drive
Newport Beach, CA 92663
Attention: Charles Wechsler

Project: Eastman Kodak Company
EKC Whittier Warehouse

Sampled: 08/05/08
Received: 08/05/08
Issued: 08/08/08 12:02

NELAP #01108CA California ELAP#1197 CSDLAC #10256

The results listed within this Laboratory Report pertain only to the samples tested in the laboratory. The analyses contained in this report were performed in accordance with the applicable certifications as noted. All soil samples are reported on a wet weight basis unless otherwise noted in the report. This Laboratory Report is confidential and is intended for the sole use of TestAmerica and its client. This report shall not be reproduced, except in full, without written permission from TestAmerica. The Chain of Custody, 1 page, is included and is an integral part of this report.
This entire report was reviewed and approved for release.

SAMPLE CROSS REFERENCE

SUBCONTRACTED: Refer to the last page for specific subcontract laboratory information included in this report.

ADDITIONAL INFORMATION: Report reissued with Ammonia data.

LABORATORY ID	CLIENT ID	MATRIX
IRH0274-01	EF-W-1 (Flr)	Soil
IRH0274-02	EF-W-2 (18" below)	Soil
IRH0274-03	EF-E-1 (Flr)	Soil
IRH0274-04	EF-E-2 (18" below)	Soil
IRH0274-05	SW-1 (Southwall)	Soil
IRH0274-06	WW-1 (Westwall)	Soil
IRH0274-07	NW-1 (Northwall)	Soil
IRH0274-08	EW-1 (Eastwall)	Soil

Reviewed By:

TestAmerica Irvine

Sushmitha Reddy
Project Manager

TestAmerica
THE LEADER IN ENVIRONMENTAL TESTING

17461 Derian Avenue. Suite 100, Irvine, CA 92614 (949) 261-1022 Fax:(949) 260-3297

Geologica
303 La Jolla Drive
Newport Beach, CA 92663
Attention: Charles Wechsler

Project ID: Eastman Kodak Company
EKC Whittier Warehouse
Report Number: IRH0274

Sampled: 08/05/08
Received: 08/05/08

EXTRACTABLE FUEL HYDROCARBONS (CADHS/8015 Modified)

Analyte	Method	Batch	Reporting Limit	Sample Result	Dilution Factor	Date Extracted	Date Analyzed	Data Qualifiers
Sample ID: IRH0274-01 (EF-W-1 (Flr) - Soil)								
Reporting Units: mg/kg								
EFH (C13 - C22)	EPA 8015B MOD.	8H05121	5.0	ND	1	8/5/2008	8/5/2008	
EFH (C23 - C32)	EPA 8015B MOD.	8H05121	5.0	ND	1	8/5/2008	8/5/2008	
EFH (C33 - C40)	EPA 8015B MOD.	8H05121	5.0	ND	1	8/5/2008	8/5/2008	
Surrogate: n-Octacosane (40-125%)				*69 %*				
Sample ID: IRH0274-03 (EF-E-1 (Flr) - Soil)								
Reporting Units: mg/kg								
EFH (C13 - C22)	EPA 8015B MOD.	8H05121	5.0	ND	1	8/5/2008	8/5/2008	
EFH (C23 - C32)	EPA 8015B MOD.	8H05121	5.0	ND	1	8/5/2008	8/5/2008	
EFH (C33 - C40)	EPA 8015B MOD.	8H05121	5.0	ND	1	8/5/2008	8/5/2008	
Surrogate: n-Octacosane (40-125%)				*67 %*				
Sample ID: IRH0274-05 (SW-1 (Southwall) - Soil)								
Reporting Units: mg/kg								
EFH (C13 - C22)	EPA 8015B MOD.	8H05121	5.0	**20**	1	8/5/2008	8/5/2008	
EFH (C23 - C32)	EPA 8015B MOD.	8H05121	5.0	**24**	1	8/5/2008	8/5/2008	
EFH (C33 - C40)	EPA 8015B MOD.	8H05121	5.0	**19**	1	8/5/2008	8/5/2008	
Surrogate: n-Octacosane (40-125%)				*108 %*				
Sample ID: IRH0274-06 (WW-1 (Westwall) - Soil)								
Reporting Units: mg/kg								
EFH (C13 - C22)	EPA 8015B MOD.	8H05121	5.0	ND	1	8/5/2008	8/5/2008	
EFH (C23 - C32)	EPA 8015B MOD.	8H05121	5.0	ND	1	8/5/2008	8/5/2008	
EFH (C33 - C40)	EPA 8015B MOD.	8H05121	5.0	ND	1	8/5/2008	8/5/2008	
Surrogate: n-Octacosane (40-125%)				*85 %*				
Sample ID: IRH0274-07 (NW-1 (Northwall) - Soil)								
Reporting Units: mg/kg								
EFH (C13 - C22)	EPA 8015B MOD.	8H05121	5.0	ND	1	8/5/2008	8/6/2008	
EFH (C23 - C32)	EPA 8015B MOD.	8H05121	5.0	ND	1	8/5/2008	8/6/2008	
EFH (C33 - C40)	EPA 8015B MOD.	8H05121	5.0	ND	1	8/5/2008	8/6/2008	
Surrogate: n-Octacosane (40-125%)				*88 %*				
Sample ID: IRH0274-08 (EW-1 (Eastwall) - Soil)								
Reporting Units: mg/kg								
EFH (C13 - C22)	EPA 8015B MOD.	8H05121	5.0	ND	1	8/5/2008	8/6/2008	
EFH (C23 - C32)	EPA 8015B MOD.	8H05121	5.0	ND	1	8/5/2008	8/6/2008	
EFH (C33 - C40)	EPA 8015B MOD.	8H05121	5.0	ND	1	8/5/2008	8/6/2008	
Surrogate: n-Octacosane (40-125%)				*91 %*				

TestAmerica Irvine

Sushmitha Reddy
Project Manager

The results pertain only to the samples tested in the laboratory. This report shall not be reproduced, except in full, without written permission from TestAmerica.

TestAmerica
THE LEADER IN ENVIRONMENTAL TESTING

17461 Derian Avenue. Suite 100, Irvine, CA 92614 (949) 261-1022 Fax:(949) 260-3297

Geologica
303 La Jolla Drive
Newport Beach, CA 92663
Attention: Charles Wechsler

Project ID: Eastman Kodak Company
EKC Whittier Warehouse
Report Number: IRH0274

Sampled: 08/05/08
Received: 08/05/08

VOLATILE FUEL HYDROCARBONS BY GC/MS (EPA 5035/CA LUFT)

Analyte	Method	Batch	Reporting Limit	Sample Result	Dilution Factor	Date Extracted	Date Analyzed	Data Qualifiers
Sample ID: IRH0274-01 (EF-W-1 (Flr) - Soil)								
Reporting Units: ug/kg								
Volatile Fuel Hydrocarbons (C4-C12)	TPH by GC/MS	8H06024	140	ND	1.45	8/6/2008	8/6/2008	
Surrogate: Dibromofluoromethane (80-135%)				*97 %*				
Surrogate: Toluene-d8 (80-120%)				*93 %*				
Surrogate: 4-Bromofluorobenzene (75-120%)				*84 %*				
Sample ID: IRH0274-03 (EF-E-1 (Flr) - Soil)								
Reporting Units: ug/kg								
Volatile Fuel Hydrocarbons (C4-C12)	TPH by GC/MS	8H06024	98	ND	0.982	8/6/2008	8/6/2008	
Surrogate: Dibromofluoromethane (80-135%)				*97 %*				
Surrogate: Toluene-d8 (80-120%)				*93 %*				
Surrogate: 4-Bromofluorobenzene (75-120%)				*84 %*				
Sample ID: IRH0274-05 (SW-1 (Southwall) - Soil)								
Reporting Units: ug/kg								
Volatile Fuel Hydrocarbons (C4-C12)	TPH by GC/MS	8H06024	83	ND	0.833	8/6/2008	8/6/2008	
Surrogate: Dibromofluoromethane (80-135%)				*94 %*				
Surrogate: Toluene-d8 (80-120%)				*91 %*				
Surrogate: 4-Bromofluorobenzene (75-120%)				*80 %*				
Sample ID: IRH0274-06 (WW-1 (Westwall) - Soil)								
Reporting Units: ug/kg								
Volatile Fuel Hydrocarbons (C4-C12)	TPH by GC/MS	8H06024	100	ND	1	8/6/2008	8/6/2008	
Surrogate: Dibromofluoromethane (80-135%)				*98 %*				
Surrogate: Toluene-d8 (80-120%)				*92 %*				
Surrogate: 4-Bromofluorobenzene (75-120%)				*78 %*				
Sample ID: IRH0274-07 (NW-1 (Northwall) - Soil)								
Reporting Units: ug/kg								
Volatile Fuel Hydrocarbons (C4-C12)	TPH by GC/MS	8H06024	92	ND	0.917	8/6/2008	8/6/2008	
Surrogate: Dibromofluoromethane (80-135%)				*100 %*				
Surrogate: Toluene-d8 (80-120%)				*90 %*				
Surrogate: 4-Bromofluorobenzene (75-120%)				*78 %*				
Sample ID: IRH0274-08 (EW-1 (Eastwall) - Soil)								
Reporting Units: ug/kg								
Volatile Fuel Hydrocarbons (C4-C12)	TPH by GC/MS	8H06024	90	ND	0.898	8/6/2008	8/6/2008	
Surrogate: Dibromofluoromethane (80-135%)				*101 %*				
Surrogate: Toluene-d8 (80-120%)				*90 %*				
Surrogate: 4-Bromofluorobenzene (75-120%)				*75 %*				

TestAmerica Irvine

Sushmitha Reddy
Project Manager

The results pertain only to the samples tested in the laboratory. This report shall not be reproduced, except in full, without written permission from TestAmerica.

TestAmerica
THE LEADER IN ENVIRONMENTAL TESTING

17461 Derian Avenue. Suite 100, Irvine, CA 92614 (949) 261-1022 Fax:(949) 260-3297

Geologica
303 La Jolla Drive
Newport Beach, CA 92663
Attention: Charles Wechsler

Project ID: Eastman Kodak Company
EKC Whittier Warehouse
Report Number: IRH0274

Sampled: 08/05/08
Received: 08/05/08

VOLATILE ORGANICS by GC/MS (EPA 5035/8260B)

Analyte	Method	Batch	Reporting Limit	Sample Result	Dilution Factor	Date Extracted	Date Analyzed	Data Qualifiers
Sample ID: IRH0274-01 (EF-W-1 (Flr) - Soil)								
Reporting Units: ug/kg								
Benzene	EPA 8260B	8H06008	2.0	ND	0.978	8/6/2008	8/6/2008	
Bromobenzene	EPA 8260B	8H06008	4.9	ND	0.978	8/6/2008	8/6/2008	
Bromochloromethane	EPA 8260B	8H06008	4.9	ND	0.978	8/6/2008	8/6/2008	
Bromodichloromethane	EPA 8260B	8H06008	2.0	ND	0.978	8/6/2008	8/6/2008	
Bromoform	EPA 8260B	8H06008	4.9	ND	0.978	8/6/2008	8/6/2008	
Bromomethane	EPA 8260B	8H06008	4.9	ND	0.978	8/6/2008	8/6/2008	
n-Butylbenzene	EPA 8260B	8H06008	4.9	ND	0.978	8/6/2008	8/6/2008	
tert-Butylbenzene	EPA 8260B	8H06008	4.9	ND	0.978	8/6/2008	8/6/2008	
sec-Butylbenzene	EPA 8260B	8H06008	4.9	ND	0.978	8/6/2008	8/6/2008	
Carbon tetrachloride	EPA 8260B	8H06008	4.9	ND	0.978	8/6/2008	8/6/2008	
Chlorobenzene	EPA 8260B	8H06008	2.0	ND	0.978	8/6/2008	8/6/2008	
Chloroethane	EPA 8260B	8H06008	4.9	ND	0.978	8/6/2008	8/6/2008	
Chloroform	EPA 8260B	8H06008	2.0	ND	0.978	8/6/2008	8/6/2008	
Chloromethane	EPA 8260B	8H06008	4.9	ND	0.978	8/6/2008	8/6/2008	
4-Chlorotoluene	EPA 8260B	8H06008	4.9	ND	0.978	8/6/2008	8/6/2008	
2-Chlorotoluene	EPA 8260B	8H06008	4.9	ND	0.978	8/6/2008	8/6/2008	
1,2-Dibromo-3-chloropropane	EPA 8260B	8H06008	4.9	ND	0.978	8/6/2008	8/6/2008	
Dibromochloromethane	EPA 8260B	8H06008	2.0	ND	0.978	8/6/2008	8/6/2008	
1,2-Dibromoethane (EDB)	EPA 8260B	8H06008	2.0	ND	0.978	8/6/2008	8/6/2008	
Dibromomethane	EPA 8260B	8H06008	2.0	ND	0.978	8/6/2008	8/6/2008	
1,2-Dichlorobenzene	EPA 8260B	8H06008	2.0	ND	0.978	8/6/2008	8/6/2008	
1,3-Dichlorobenzene	EPA 8260B	8H06008	2.0	ND	0.978	8/6/2008	8/6/2008	
1,4-Dichlorobenzene	EPA 8260B	8H06008	2.0	ND	0.978	8/6/2008	8/6/2008	
Dichlorodifluoromethane	EPA 8260B	8H06008	4.9	ND	0.978	8/6/2008	8/6/2008	
1,1-Dichloroethane	EPA 8260B	8H06008	2.0	ND	0.978	8/6/2008	8/6/2008	
1,1-Dichloroethene	EPA 8260B	8H06008	4.9	ND	0.978	8/6/2008	8/6/2008	
cis-1,2-Dichloroethene	EPA 8260B	8H06008	2.0	ND	0.978	8/6/2008	8/6/2008	
trans-1,2-Dichloroethene	EPA 8260B	8H06008	2.0	ND	0.978	8/6/2008	8/6/2008	
1,3-Dichloropropane	EPA 8260B	8H06008	2.0	ND	0.978	8/6/2008	8/6/2008	
2,2-Dichloropropane	EPA 8260B	8H06008	2.0	ND	0.978	8/6/2008	8/6/2008	
1,2-Dichloropropane	EPA 8260B	8H06008	2.0	ND	0.978	8/6/2008	8/6/2008	
cis-1,3-Dichloropropene	EPA 8260B	8H06008	2.0	ND	0.978	8/6/2008	8/6/2008	
trans-1,3-Dichloropropene	EPA 8260B	8H06008	2.0	ND	0.978	8/6/2008	8/6/2008	
1,1-Dichloropropene	EPA 8260B	8H06008	2.0	ND	0.978	8/6/2008	8/6/2008	
Ethylbenzene	EPA 8260B	8H06008	2.0	ND	0.978	8/6/2008	8/6/2008	
1,2-Dichloroethane	EPA 8260B	8H06008	2.0	ND	0.978	8/6/2008	8/6/2008	
Hexachlorobutadiene	EPA 8260B	8H06008	4.9	ND	0.978	8/6/2008	8/6/2008	
Isopropylbenzene	EPA 8260B	8H06008	2.0	ND	0.978	8/6/2008	8/6/2008	
p-Isopropyltoluene	EPA 8260B	8H06008	2.0	ND	0.978	8/6/2008	8/6/2008	
Methylene chloride	EPA 8260B	8H06008	20	ND	0.978	8/6/2008	8/6/2008	
Naphthalene	EPA 8260B	8H06008	4.9	ND	0.978	8/6/2008	8/6/2008	

TestAmerica Irvine

Sushmitha Reddy
Project Manager

The results pertain only to the samples tested in the laboratory. This report shall not be reproduced, except in full, without written permission from TestAmerica.

TestAmerica
THE LEADER IN ENVIRONMENTAL TESTING

17461 Derian Avenue. Suite 100, Irvine, CA 92614 (949) 261-1022 Fax:(949) 260-3297

Geologica
303 La Jolla Drive
Newport Beach, CA 92663
Attention: Charles Wechsler

Project ID: Eastman Kodak Company
EKC Whittier Warehouse
Report Number: IRH0274

Sampled: 08/05/08
Received: 08/05/08

VOLATILE ORGANICS by GC/MS (EPA 5035/8260B)

Analyte	Method	Batch	Reporting Limit	Sample Result	Dilution Factor	Date Extracted	Date Analyzed	Data Qualifiers
Sample ID: IRH0274-01 (EF-W-1 (Flr) - Soil) - cont.								
Reporting Units: ug/kg								
n-Propylbenzene	EPA 8260B	8H06008	2.0	ND	0.978	8/6/2008	8/6/2008	
Styrene	EPA 8260B	8H06008	2.0	ND	0.978	8/6/2008	8/6/2008	
1,1,1,2-Tetrachloroethane	EPA 8260B	8H06008	4.9	ND	0.978	8/6/2008	8/6/2008	
1,1,2,2-Tetrachloroethane	EPA 8260B	8H06008	2.0	ND	0.978	8/6/2008	8/6/2008	
Tetrachloroethene	EPA 8260B	8H06008	2.0	ND	0.978	8/6/2008	8/6/2008	
Toluene	EPA 8260B	8H06008	2.0	ND	0.978	8/6/2008	8/6/2008	
1,2,3-Trichlorobenzene	EPA 8260B	8H06008	4.9	ND	0.978	8/6/2008	8/6/2008	
1,2,4-Trichlorobenzene	EPA 8260B	8H06008	4.9	ND	0.978	8/6/2008	8/6/2008	
1,1,1-Trichloroethane	EPA 8260B	8H06008	2.0	ND	0.978	8/6/2008	8/6/2008	
1,1,2-Trichloroethane	EPA 8260B	8H06008	2.0	ND	0.978	8/6/2008	8/6/2008	
Trichloroethene	EPA 8260B	8H06008	2.0	ND	0.978	8/6/2008	8/6/2008	
Trichlorofluoromethane	EPA 8260B	8H06008	4.9	ND	0.978	8/6/2008	8/6/2008	
1,2,3-Trichloropropane	EPA 8260B	8H06008	9.8	ND	0.978	8/6/2008	8/6/2008	
1,2,4-Trimethylbenzene	EPA 8260B	8H06008	2.0	ND	0.978	8/6/2008	8/6/2008	
1,3,5-Trimethylbenzene	EPA 8260B	8H06008	2.0	ND	0.978	8/6/2008	8/6/2008	
Vinyl chloride	EPA 8260B	8H06008	4.9	ND	0.978	8/6/2008	8/6/2008	
m,p-Xylenes	EPA 8260B	8H06008	2.0	ND	0.978	8/6/2008	8/6/2008	
o-Xylene	EPA 8260B	8H06008	2.0	ND	0.978	8/6/2008	8/6/2008	
Di-isopropyl Ether (DIPE)	EPA 8260B	8H06008	4.9	ND	0.978	8/6/2008	8/6/2008	
Ethyl tert-Butyl Ether (ETBE)	EPA 8260B	8H06008	4.9	ND	0.978	8/6/2008	8/6/2008	
Methyl-tert-butyl Ether (MTBE)	EPA 8260B	8H06008	4.9	ND	0.978	8/6/2008	8/6/2008	
tert-Amyl Methyl Ether (TAME)	EPA 8260B	8H06008	4.9	ND	0.978	8/6/2008	8/6/2008	
tert-Butanol (TBA)	EPA 8260B	8H06008	98	ND	0.978	8/6/2008	8/6/2008	
Surrogate: 4-Bromofluorobenzene (75-120%)				*85 %*				
Surrogate: Dibromofluoromethane (80-135%)				*90 %*				
Surrogate: Toluene-d8 (80-120%)				*92 %*				

TestAmerica Irvine

Sushmitha Reddy
Project Manager

The results pertain only to the samples tested in the laboratory. This report shall not be reproduced, except in full, without written permission from TestAmerica.

TestAmerica
THE LEADER IN ENVIRONMENTAL TESTING

17461 Derian Avenue. Suite 100, Irvine, CA 92614 (949) 261-1022 Fax:(949) 260-3297

Geologica
303 La Jolla Drive
Newport Beach, CA 92663
Attention: Charles Wechsler

Project ID: Eastman Kodak Company
EKC Whittier Warehouse
Report Number: IRH0274

Sampled: 08/05/08
Received: 08/05/08

VOLATILE ORGANICS by GC/MS (EPA 5035/8260B)

Analyte	Method	Batch	Reporting Limit	Sample Result	Dilution Factor	Date Extracted	Date Analyzed	Data Qualifiers
Sample ID: IRH0274-03 (EF-E-1 (Flr) - Soil)								
Reporting Units: ug/kg								
Benzene	EPA 8260B	8H06008	1.9	ND	0.96	8/6/2008	8/6/2008	
Bromobenzene	EPA 8260B	8H06008	4.8	ND	0.96	8/6/2008	8/6/2008	
Bromochloromethane	EPA 8260B	8H06008	4.8	ND	0.96	8/6/2008	8/6/2008	
Bromodichloromethane	EPA 8260B	8H06008	1.9	ND	0.96	8/6/2008	8/6/2008	
Bromoform	EPA 8260B	8H06008	4.8	ND	0.96	8/6/2008	8/6/2008	
Bromomethane	EPA 8260B	8H06008	4.8	ND	0.96	8/6/2008	8/6/2008	
n-Butylbenzene	EPA 8260B	8H06008	4.8	ND	0.96	8/6/2008	8/6/2008	
tert-Butylbenzene	EPA 8260B	8H06008	4.8	ND	0.96	8/6/2008	8/6/2008	
sec-Butylbenzene	EPA 8260B	8H06008	4.8	ND	0.96	8/6/2008	8/6/2008	
Carbon tetrachloride	EPA 8260B	8H06008	4.8	ND	0.96	8/6/2008	8/6/2008	
Chlorobenzene	EPA 8260B	8H06008	1.9	ND	0.96	8/6/2008	8/6/2008	
Chloroethane	EPA 8260B	8H06008	4.8	ND	0.96	8/6/2008	8/6/2008	
Chloroform	EPA 8260B	8H06008	1.9	ND	0.96	8/6/2008	8/6/2008	
Chloromethane	EPA 8260B	8H06008	4.8	ND	0.96	8/6/2008	8/6/2008	
4-Chlorotoluene	EPA 8260B	8H06008	4.8	ND	0.96	8/6/2008	8/6/2008	
2-Chlorotoluene	EPA 8260B	8H06008	4.8	ND	0.96	8/6/2008	8/6/2008	
1,2-Dibromo-3-chloropropane	EPA 8260B	8H06008	4.8	ND	0.96	8/6/2008	8/6/2008	
Dibromochloromethane	EPA 8260B	8H06008	1.9	ND	0.96	8/6/2008	8/6/2008	
1,2-Dibromoethane (EDB)	EPA 8260B	8H06008	1.9	ND	0.96	8/6/2008	8/6/2008	
Dibromomethane	EPA 8260B	8H06008	1.9	ND	0.96	8/6/2008	8/6/2008	
1,2-Dichlorobenzene	EPA 8260B	8H06008	1.9	ND	0.96	8/6/2008	8/6/2008	
1,3-Dichlorobenzene	EPA 8260B	8H06008	1.9	ND	0.96	8/6/2008	8/6/2008	
1,4-Dichlorobenzene	EPA 8260B	8H06008	1.9	ND	0.96	8/6/2008	8/6/2008	
Dichlorodifluoromethane	EPA 8260B	8H06008	4.8	ND	0.96	8/6/2008	8/6/2008	
1,1-Dichloroethane	EPA 8260B	8H06008	1.9	ND	0.96	8/6/2008	8/6/2008	
1,1-Dichloroethene	EPA 8260B	8H06008	4.8	ND	0.96	8/6/2008	8/6/2008	
cis-1,2-Dichloroethene	EPA 8260B	8H06008	1.9	ND	0.96	8/6/2008	8/6/2008	
trans-1,2-Dichloroethene	EPA 8260B	8H06008	1.9	ND	0.96	8/6/2008	8/6/2008	
1,3-Dichloropropane	EPA 8260B	8H06008	1.9	ND	0.96	8/6/2008	8/6/2008	
2,2-Dichloropropane	EPA 8260B	8H06008	1.9	ND	0.96	8/6/2008	8/6/2008	
1,2-Dichloropropane	EPA 8260B	8H06008	1.9	ND	0.96	8/6/2008	8/6/2008	
cis-1,3-Dichloropropene	EPA 8260B	8H06008	1.9	ND	0.96	8/6/2008	8/6/2008	
trans-1,3-Dichloropropene	EPA 8260B	8H06008	1.9	ND	0.96	8/6/2008	8/6/2008	
1,1-Dichloropropene	EPA 8260B	8H06008	1.9	ND	0.96	8/6/2008	8/6/2008	
Ethylbenzene	EPA 8260B	8H06008	1.9	ND	0.96	8/6/2008	8/6/2008	
1,2-Dichloroethane	EPA 8260B	8H06008	1.9	ND	0.96	8/6/2008	8/6/2008	
Hexachlorobutadiene	EPA 8260B	8H06008	4.8	ND	0.96	8/6/2008	8/6/2008	
Isopropylbenzene	EPA 8260B	8H06008	1.9	ND	0.96	8/6/2008	8/6/2008	
p-Isopropyltoluene	EPA 8260B	8H06008	1.9	ND	0.96	8/6/2008	8/6/2008	
Methylene chloride	EPA 8260B	8H06008	19	ND	0.96	8/6/2008	8/6/2008	
Naphthalene	EPA 8260B	8H06008	4.8	ND	0.96	8/6/2008	8/6/2008	

TestAmerica Irvine

Sushmitha Reddy
Project Manager

The results pertain only to the samples tested in the laboratory. This report shall not be reproduced, except in full, without written permission from TestAmerica.

TestAmerica
THE LEADER IN ENVIRONMENTAL TESTING

17461 Derian Avenue. Suite 100, Irvine, CA 92614 (949) 261-1022 Fax:(949) 260-3297

Geologica
303 La Jolla Drive
Newport Beach, CA 92663
Attention: Charles Wechsler

Project ID: Eastman Kodak Company
EKC Whittier Warehouse
Report Number: IRH0274

Sampled: 08/05/08
Received: 08/05/08

VOLATILE ORGANICS by GC/MS (EPA 5035/8260B)

Analyte	Method	Batch	Reporting Limit	Sample Result	Dilution Factor	Date Extracted	Date Analyzed	Data Qualifiers
Sample ID: IRH0274-03 (EF-E-1 (Flr) - Soil) - cont.								
Reporting Units: ug/kg								
n-Propylbenzene	EPA 8260B	8H06008	1.9	ND	0.96	8/6/2008	8/6/2008	
Styrene	EPA 8260B	8H06008	1.9	ND	0.96	8/6/2008	8/6/2008	
1,1,1,2-Tetrachloroethane	EPA 8260B	8H06008	4.8	ND	0.96	8/6/2008	8/6/2008	
1,1,2,2-Tetrachloroethane	EPA 8260B	8H06008	1.9	ND	0.96	8/6/2008	8/6/2008	
Tetrachloroethene	EPA 8260B	8H06008	1.9	ND	0.96	8/6/2008	8/6/2008	
Toluene	EPA 8260B	8H06008	1.9	ND	0.96	8/6/2008	8/6/2008	
1,2,3-Trichlorobenzene	EPA 8260B	8H06008	4.8	ND	0.96	8/6/2008	8/6/2008	
1,2,4-Trichlorobenzene	EPA 8260B	8H06008	4.8	ND	0.96	8/6/2008	8/6/2008	
1,1,1-Trichloroethane	EPA 8260B	8H06008	1.9	ND	0.96	8/6/2008	8/6/2008	
1,1,2-Trichloroethane	EPA 8260B	8H06008	1.9	ND	0.96	8/6/2008	8/6/2008	
Trichloroethene	EPA 8260B	8H06008	1.9	ND	0.96	8/6/2008	8/6/2008	
Trichlorofluoromethane	EPA 8260B	8H06008	4.8	ND	0.96	8/6/2008	8/6/2008	
1,2,3-Trichloropropane	EPA 8260B	8H06008	9.6	ND	0.96	8/6/2008	8/6/2008	
1,2,4-Trimethylbenzene	EPA 8260B	8H06008	1.9	ND	0.96	8/6/2008	8/6/2008	
1,3,5-Trimethylbenzene	EPA 8260B	8H06008	1.9	ND	0.96	8/6/2008	8/6/2008	
Vinyl chloride	EPA 8260B	8H06008	4.8	ND	0.96	8/6/2008	8/6/2008	
m,p-Xylenes	EPA 8260B	8H06008	1.9	ND	0.96	8/6/2008	8/6/2008	
o-Xylene	EPA 8260B	8H06008	1.9	ND	0.96	8/6/2008	8/6/2008	
Di-isopropyl Ether (DIPE)	EPA 8260B	8H06008	4.8	ND	0.96	8/6/2008	8/6/2008	
Ethyl tert-Butyl Ether (ETBE)	EPA 8260B	8H06008	4.8	ND	0.96	8/6/2008	8/6/2008	
Methyl-tert-butyl Ether (MTBE)	EPA 8260B	8H06008	4.8	ND	0.96	8/6/2008	8/6/2008	
tert-Amyl Methyl Ether (TAME)	EPA 8260B	8H06008	4.8	ND	0.96	8/6/2008	8/6/2008	
tert-Butanol (TBA)	EPA 8260B	8H06008	96	ND	0.96	8/6/2008	8/6/2008	
Surrogate: 4-Bromofluorobenzene (75-120%)				*84 %*				
Surrogate: Dibromofluoromethane (80-135%)				*93 %*				
Surrogate: Toluene-d8 (80-120%)				*93 %*				

TestAmerica Irvine

Sushmitha Reddy
Project Manager

The results pertain only to the samples tested in the laboratory. This report shall not be reproduced, except in full, without written permission from TestAmerica.

TestAmerica
THE LEADER IN ENVIRONMENTAL TESTING

17461 Derian Avenue. Suite 100, Irvine, CA 92614 (949) 261-1022 Fax:(949) 260-3297

Geologica
303 La Jolla Drive
Newport Beach, CA 92663
Attention: Charles Wechsler

Project ID: Eastman Kodak Company
EKC Whittier Warehouse
Report Number: IRH0274

Sampled: 08/05/08
Received: 08/05/08

VOLATILE ORGANICS by GC/MS (EPA 5035/8260B)

Analyte	Method	Batch	Reporting Limit	Sample Result	Dilution Factor	Date Extracted	Date Analyzed	Data Qualifiers
Sample ID: IRH0274-05 (SW-1 (Southwall) - Soil)								
Reporting Units: ug/kg								
Benzene	EPA 8260B	8H06024	1.7	ND	0.833	8/6/2008	8/6/2008	
Bromobenzene	EPA 8260B	8H06024	4.2	ND	0.833	8/6/2008	8/6/2008	
Bromochloromethane	EPA 8260B	8H06024	4.2	ND	0.833	8/6/2008	8/6/2008	
Bromodichloromethane	EPA 8260B	8H06024	1.7	ND	0.833	8/6/2008	8/6/2008	
Bromoform	EPA 8260B	8H06024	4.2	ND	0.833	8/6/2008	8/6/2008	
Bromomethane	EPA 8260B	8H06024	4.2	ND	0.833	8/6/2008	8/6/2008	
n-Butylbenzene	EPA 8260B	8H06024	4.2	ND	0.833	8/6/2008	8/6/2008	
tert-Butylbenzene	EPA 8260B	8H06024	4.2	ND	0.833	8/6/2008	8/6/2008	
sec-Butylbenzene	EPA 8260B	8H06024	4.2	ND	0.833	8/6/2008	8/6/2008	
Carbon tetrachloride	EPA 8260B	8H06024	4.2	ND	0.833	8/6/2008	8/6/2008	
Chlorobenzene	EPA 8260B	8H06024	1.7	ND	0.833	8/6/2008	8/6/2008	
Chloroethane	EPA 8260B	8H06024	4.2	ND	0.833	8/6/2008	8/6/2008	
Chloroform	EPA 8260B	8H06024	1.7	ND	0.833	8/6/2008	8/6/2008	
Chloromethane	EPA 8260B	8H06024	4.2	ND	0.833	8/6/2008	8/6/2008	
4-Chlorotoluene	EPA 8260B	8H06024	4.2	ND	0.833	8/6/2008	8/6/2008	
2-Chlorotoluene	EPA 8260B	8H06024	4.2	ND	0.833	8/6/2008	8/6/2008	
1,2-Dibromo-3-chloropropane	EPA 8260B	8H06024	4.2	ND	0.833	8/6/2008	8/6/2008	
Dibromochloromethane	EPA 8260B	8H06024	1.7	ND	0.833	8/6/2008	8/6/2008	
1,2-Dibromoethane (EDB)	EPA 8260B	8H06024	1.7	ND	0.833	8/6/2008	8/6/2008	
Dibromomethane	EPA 8260B	8H06024	1.7	ND	0.833	8/6/2008	8/6/2008	
1,2-Dichlorobenzene	EPA 8260B	8H06024	1.7	ND	0.833	8/6/2008	8/6/2008	
1,3-Dichlorobenzene	EPA 8260B	8H06024	1.7	ND	0.833	8/6/2008	8/6/2008	
1,4-Dichlorobenzene	EPA 8260B	8H06024	1.7	ND	0.833	8/6/2008	8/6/2008	
Dichlorodifluoromethane	EPA 8260B	8H06024	4.2	ND	0.833	8/6/2008	8/6/2008	
1,1-Dichloroethane	EPA 8260B	8H06024	1.7	ND	0.833	8/6/2008	8/6/2008	
1,1-Dichloroethene	EPA 8260B	8H06024	4.2	ND	0.833	8/6/2008	8/6/2008	
cis-1,2-Dichloroethene	EPA 8260B	8H06024	1.7	ND	0.833	8/6/2008	8/6/2008	
trans-1,2-Dichloroethene	EPA 8260B	8H06024	1.7	ND	0.833	8/6/2008	8/6/2008	
1,3-Dichloropropane	EPA 8260B	8H06024	1.7	ND	0.833	8/6/2008	8/6/2008	
2,2-Dichloropropane	EPA 8260B	8H06024	1.7	ND	0.833	8/6/2008	8/6/2008	
1,2-Dichloropropane	EPA 8260B	8H06024	1.7	ND	0.833	8/6/2008	8/6/2008	
cis-1,3-Dichloropropene	EPA 8260B	8H06024	1.7	ND	0.833	8/6/2008	8/6/2008	
trans-1,3-Dichloropropene	EPA 8260B	8H06024	1.7	ND	0.833	8/6/2008	8/6/2008	
1,1-Dichloropropene	EPA 8260B	8H06024	1.7	ND	0.833	8/6/2008	8/6/2008	
Ethylbenzene	EPA 8260B	8H06024	1.7	ND	0.833	8/6/2008	8/6/2008	
1,2-Dichloroethane	EPA 8260B	8H06024	1.7	ND	0.833	8/6/2008	8/6/2008	
Hexachlorobutadiene	EPA 8260B	8H06024	4.2	ND	0.833	8/6/2008	8/6/2008	
Isopropylbenzene	EPA 8260B	8H06024	1.7	ND	0.833	8/6/2008	8/6/2008	
p-Isopropyltoluene	EPA 8260B	8H06024	1.7	ND	0.833	8/6/2008	8/6/2008	
Methylene chloride	EPA 8260B	8H06024	17	ND	0.833	8/6/2008	8/6/2008	
Naphthalene	EPA 8260B	8H06024	4.2	ND	0.833	8/6/2008	8/6/2008	

TestAmerica Irvine

Sushmitha Reddy
Project Manager

The results pertain only to the samples tested in the laboratory. This report shall not be reproduced, except in full, without written permission from TestAmerica.

TestAmerica
THE LEADER IN ENVIRONMENTAL TESTING

17461 Derian Avenue. Suite 100, Irvine, CA 92614 (949) 261-1022 Fax:(949) 260-3297

Geologica
303 La Jolla Drive
Newport Beach, CA 92663
Attention: Charles Wechsler

Project ID: Eastman Kodak Company
EKC Whittier Warehouse
Report Number: IRH0274

Sampled: 08/05/08
Received: 08/05/08

VOLATILE ORGANICS by GC/MS (EPA 5035/8260B)

Analyte	Method	Batch	Reporting Limit	Sample Result	Dilution Factor	Date Extracted	Date Analyzed	Data Qualifiers
Sample ID: IRH0274-05 (SW-1 (Southwall) - Soil) - cont.								
Reporting Units: ug/kg								
n-Propylbenzene	EPA 8260B	8H06024	1.7	ND	0.833	8/6/2008	8/6/2008	
Styrene	EPA 8260B	8H06024	1.7	ND	0.833	8/6/2008	8/6/2008	
1,1,1,2-Tetrachloroethane	EPA 8260B	8H06024	4.2	ND	0.833	8/6/2008	8/6/2008	
1,1,2,2-Tetrachloroethane	EPA 8260B	8H06024	1.7	ND	0.833	8/6/2008	8/6/2008	
Tetrachloroethene	EPA 8260B	8H06024	1.7	ND	0.833	8/6/2008	8/6/2008	
Toluene	EPA 8260B	8H06024	1.7	ND	0.833	8/6/2008	8/6/2008	
1,2,3-Trichlorobenzene	EPA 8260B	8H06024	4.2	ND	0.833	8/6/2008	8/6/2008	
1,2,4-Trichlorobenzene	EPA 8260B	8H06024	4.2	ND	0.833	8/6/2008	8/6/2008	
1,1,1-Trichloroethane	EPA 8260B	8H06024	1.7	ND	0.833	8/6/2008	8/6/2008	
1,1,2-Trichloroethane	EPA 8260B	8H06024	1.7	ND	0.833	8/6/2008	8/6/2008	
Trichloroethene	EPA 8260B	8H06024	1.7	ND	0.833	8/6/2008	8/6/2008	
Trichlorofluoromethane	EPA 8260B	8H06024	4.2	ND	0.833	8/6/2008	8/6/2008	
1,2,3-Trichloropropane	EPA 8260B	8H06024	8.3	ND	0.833	8/6/2008	8/6/2008	
1,2,4-Trimethylbenzene	EPA 8260B	8H06024	1.7	ND	0.833	8/6/2008	8/6/2008	
1,3,5-Trimethylbenzene	EPA 8260B	8H06024	1.7	ND	0.833	8/6/2008	8/6/2008	
Vinyl chloride	EPA 8260B	8H06024	4.2	ND	0.833	8/6/2008	8/6/2008	
m,p-Xylenes	EPA 8260B	8H06024	1.7	ND	0.833	8/6/2008	8/6/2008	
o-Xylene	EPA 8260B	8H06024	1.7	ND	0.833	8/6/2008	8/6/2008	
Di-isopropyl Ether (DIPE)	EPA 8260B	8H06024	4.2	ND	0.833	8/6/2008	8/6/2008	
Ethyl tert-Butyl Ether (ETBE)	EPA 8260B	8H06024	4.2	ND	0.833	8/6/2008	8/6/2008	
Methyl-tert-butyl Ether (MTBE)	EPA 8260B	8H06024	4.2	ND	0.833	8/6/2008	8/6/2008	
tert-Amyl Methyl Ether (TAME)	EPA 8260B	8H06024	4.2	ND	0.833	8/6/2008	8/6/2008	
tert-Butanol (TBA)	EPA 8260B	8H06024	83	ND	0.833	8/6/2008	8/6/2008	
Surrogate: 4-Bromofluorobenzene (75-120%)				*80 %*				
Surrogate: Dibromofluoromethane (80-135%)				*94 %*				
Surrogate: Toluene-d8 (80-120%)				*91 %*				

TestAmerica Irvine

Sushmitha Reddy
Project Manager

The results pertain only to the samples tested in the laboratory. This report shall not be reproduced, except in full, without written permission from TestAmerica.

TestAmerica
THE LEADER IN ENVIRONMENTAL TESTING

17461 Derian Avenue. Suite 100, Irvine, CA 92614 (949) 261-1022 Fax:(949) 260-3297

Geologica
303 La Jolla Drive
Newport Beach, CA 92663
Attention: Charles Wechsler

Project ID: Eastman Kodak Company
EKC Whittier Warehouse
Report Number: IRH0274

Sampled: 08/05/08
Received: 08/05/08

VOLATILE ORGANICS by GC/MS (EPA 5035/8260B)

Analyte	Method	Batch	Reporting Limit	Sample Result	Dilution Factor	Date Extracted	Date Analyzed	Data Qualifiers
Sample ID: IRH0274-06 (WW-1 (Westwall) - Soil)								
Reporting Units: ug/kg								
Benzene	EPA 8260B	8H06008	1.7	ND	0.84	8/6/2008	8/6/2008	
Bromobenzene	EPA 8260B	8H06008	4.2	ND	0.84	8/6/2008	8/6/2008	
Bromochloromethane	EPA 8260B	8H06008	4.2	ND	0.84	8/6/2008	8/6/2008	
Bromodichloromethane	EPA 8260B	8H06008	1.7	ND	0.84	8/6/2008	8/6/2008	
Bromoform	EPA 8260B	8H06008	4.2	ND	0.84	8/6/2008	8/6/2008	
Bromomethane	EPA 8260B	8H06008	4.2	ND	0.84	8/6/2008	8/6/2008	
n-Butylbenzene	EPA 8260B	8H06008	4.2	ND	0.84	8/6/2008	8/6/2008	
tert-Butylbenzene	EPA 8260B	8H06008	4.2	ND	0.84	8/6/2008	8/6/2008	
sec-Butylbenzene	EPA 8260B	8H06008	4.2	ND	0.84	8/6/2008	8/6/2008	
Carbon tetrachloride	EPA 8260B	8H06008	4.2	ND	0.84	8/6/2008	8/6/2008	
Chlorobenzene	EPA 8260B	8H06008	1.7	ND	0.84	8/6/2008	8/6/2008	
Chloroethane	EPA 8260B	8H06008	4.2	ND	0.84	8/6/2008	8/6/2008	
Chloroform	EPA 8260B	8H06008	1.7	ND	0.84	8/6/2008	8/6/2008	
Chloromethane	EPA 8260B	8H06008	4.2	ND	0.84	8/6/2008	8/6/2008	
4-Chlorotoluene	EPA 8260B	8H06008	4.2	ND	0.84	8/6/2008	8/6/2008	
2-Chlorotoluene	EPA 8260B	8H06008	4.2	ND	0.84	8/6/2008	8/6/2008	
1,2-Dibromo-3-chloropropane	EPA 8260B	8H06008	4.2	ND	0.84	8/6/2008	8/6/2008	
Dibromochloromethane	EPA 8260B	8H06008	1.7	ND	0.84	8/6/2008	8/6/2008	
1,2-Dibromoethane (EDB)	EPA 8260B	8H06008	1.7	ND	0.84	8/6/2008	8/6/2008	
Dibromomethane	EPA 8260B	8H06008	1.7	ND	0.84	8/6/2008	8/6/2008	
1,2-Dichlorobenzene	EPA 8260B	8H06008	1.7	ND	0.84	8/6/2008	8/6/2008	
1,3-Dichlorobenzene	EPA 8260B	8H06008	1.7	ND	0.84	8/6/2008	8/6/2008	
1,4-Dichlorobenzene	EPA 8260B	8H06008	1.7	ND	0.84	8/6/2008	8/6/2008	
Dichlorodifluoromethane	EPA 8260B	8H06008	4.2	ND	0.84	8/6/2008	8/6/2008	
1,1-Dichloroethane	EPA 8260B	8H06008	1.7	ND	0.84	8/6/2008	8/6/2008	
1,1-Dichloroethene	EPA 8260B	8H06008	4.2	ND	0.84	8/6/2008	8/6/2008	
cis-1,2-Dichloroethene	EPA 8260B	8H06008	1.7	ND	0.84	8/6/2008	8/6/2008	
trans-1,2-Dichloroethene	EPA 8260B	8H06008	1.7	ND	0.84	8/6/2008	8/6/2008	
1,3-Dichloropropane	EPA 8260B	8H06008	1.7	ND	0.84	8/6/2008	8/6/2008	
2,2-Dichloropropane	EPA 8260B	8H06008	1.7	ND	0.84	8/6/2008	8/6/2008	
1,2-Dichloropropane	EPA 8260B	8H06008	1.7	ND	0.84	8/6/2008	8/6/2008	
cis-1,3-Dichloropropene	EPA 8260B	8H06008	1.7	ND	0.84	8/6/2008	8/6/2008	
trans-1,3-Dichloropropene	EPA 8260B	8H06008	1.7	ND	0.84	8/6/2008	8/6/2008	
1,1-Dichloropropene	EPA 8260B	8H06008	1.7	ND	0.84	8/6/2008	8/6/2008	
Ethylbenzene	EPA 8260B	8H06008	1.7	ND	0.84	8/6/2008	8/6/2008	
1,2-Dichloroethane	EPA 8260B	8H06008	1.7	ND	0.84	8/6/2008	8/6/2008	
Hexachlorobutadiene	EPA 8260B	8H06008	4.2	ND	0.84	8/6/2008	8/6/2008	
Isopropylbenzene	EPA 8260B	8H06008	1.7	ND	0.84	8/6/2008	8/6/2008	
p-Isopropyltoluene	EPA 8260B	8H06008	1.7	ND	0.84	8/6/2008	8/6/2008	
Methylene chloride	EPA 8260B	8H06008	17	ND	0.84	8/6/2008	8/6/2008	
Naphthalene	EPA 8260B	8H06008	4.2	ND	0.84	8/6/2008	8/6/2008	

TestAmerica Irvine

Sushmitha Reddy
Project Manager

The results pertain only to the samples tested in the laboratory. This report shall not be reproduced, except in full, without written permission from TestAmerica.

TestAmerica
THE LEADER IN ENVIRONMENTAL TESTING

17461 Derian Avenue. Suite 100, Irvine, CA 92614 (949) 261-1022 Fax:(949) 260-3297

Geologica
303 La Jolla Drive
Newport Beach, CA 92663
Attention: Charles Wechsler

Project ID: Eastman Kodak Company
EKC Whittier Warehouse
Report Number: IRH0274

Sampled: 08/05/08
Received: 08/05/08

VOLATILE ORGANICS by GC/MS (EPA 5035/8260B)

Analyte	Method	Batch	Reporting Limit	Sample Result	Dilution Factor	Date Extracted	Date Analyzed	Data Qualifiers
Sample ID: IRH0274-06 (WW-1 (Westwall) - Soil) - cont.								
Reporting Units: ug/kg								
n-Propylbenzene	EPA 8260B	8H06008	1.7	ND	0.84	8/6/2008	8/6/2008	
Styrene	EPA 8260B	8H06008	1.7	**5.0**	0.84	8/6/2008	8/6/2008	
1,1,1,2-Tetrachloroethane	EPA 8260B	8H06008	4.2	ND	0.84	8/6/2008	8/6/2008	
1,1,2,2-Tetrachloroethane	EPA 8260B	8H06008	1.7	ND	0.84	8/6/2008	8/6/2008	
Tetrachloroethene	EPA 8260B	8H06008	1.7	ND	0.84	8/6/2008	8/6/2008	
Toluene	EPA 8260B	8H06008	1.7	ND	0.84	8/6/2008	8/6/2008	
1,2,3-Trichlorobenzene	EPA 8260B	8H06008	4.2	ND	0.84	8/6/2008	8/6/2008	
1,2,4-Trichlorobenzene	EPA 8260B	8H06008	4.2	ND	0.84	8/6/2008	8/6/2008	
1,1,1-Trichloroethane	EPA 8260B	8H06008	1.7	ND	0.84	8/6/2008	8/6/2008	
1,1,2-Trichloroethane	EPA 8260B	8H06008	1.7	ND	0.84	8/6/2008	8/6/2008	
Trichloroethene	EPA 8260B	8H06008	1.7	ND	0.84	8/6/2008	8/6/2008	
Trichlorofluoromethane	EPA 8260B	8H06008	4.2	ND	0.84	8/6/2008	8/6/2008	
1,2,3-Trichloropropane	EPA 8260B	8H06008	8.4	ND	0.84	8/6/2008	8/6/2008	
1,2,4-Trimethylbenzene	EPA 8260B	8H06008	1.7	ND	0.84	8/6/2008	8/6/2008	
1,3,5-Trimethylbenzene	EPA 8260B	8H06008	1.7	ND	0.84	8/6/2008	8/6/2008	
Vinyl chloride	EPA 8260B	8H06008	4.2	ND	0.84	8/6/2008	8/6/2008	
m,p-Xylenes	EPA 8260B	8H06008	1.7	ND	0.84	8/6/2008	8/6/2008	
o-Xylene	EPA 8260B	8H06008	1.7	ND	0.84	8/6/2008	8/6/2008	
Di-isopropyl Ether (DIPE)	EPA 8260B	8H06008	4.2	ND	0.84	8/6/2008	8/6/2008	
Ethyl tert-Butyl Ether (ETBE)	EPA 8260B	8H06008	4.2	ND	0.84	8/6/2008	8/6/2008	
Methyl-tert-butyl Ether (MTBE)	EPA 8260B	8H06008	4.2	ND	0.84	8/6/2008	8/6/2008	
tert-Amyl Methyl Ether (TAME)	EPA 8260B	8H06008	4.2	ND	0.84	8/6/2008	8/6/2008	
tert-Butanol (TBA)	EPA 8260B	8H06008	84	ND	0.84	8/6/2008	8/6/2008	
Surrogate: 4-Bromofluorobenzene (75-120%)				*80 %*				
Surrogate: Dibromofluoromethane (80-135%)				*96 %*				
Surrogate: Toluene-d8 (80-120%)				*93 %*				

TestAmerica Irvine

Sushmitha Reddy
Project Manager

The results pertain only to the samples tested in the laboratory. This report shall not be reproduced, except in full, without written permission from TestAmerica.

TestAmerica
THE LEADER IN ENVIRONMENTAL TESTING

17461 Derian Avenue. Suite 100, Irvine, CA 92614 (949) 261-1022 Fax:(949) 260-3297

Geologica
303 La Jolla Drive
Newport Beach, CA 92663
Attention: Charles Wechsler

Project ID: Eastman Kodak Company
EKC Whittier Warehouse
Report Number: IRH0274

Sampled: 08/05/08
Received: 08/05/08

VOLATILE ORGANICS by GC/MS (EPA 5035/8260B)

Analyte	Method	Batch	Reporting Limit	Sample Result	Dilution Factor	Date Extracted	Date Analyzed	Data Qualifiers
Sample ID: IRH0274-07 (NW-1 (Northwall) - Soil)								
Reporting Units: ug/kg								
Benzene	EPA 8260B	8H06024	1.8	ND	0.917	8/6/2008	8/6/2008	
Bromobenzene	EPA 8260B	8H06024	4.6	ND	0.917	8/6/2008	8/6/2008	
Bromochloromethane	EPA 8260B	8H06024	4.6	ND	0.917	8/6/2008	8/6/2008	
Bromodichloromethane	EPA 8260B	8H06024	1.8	ND	0.917	8/6/2008	8/6/2008	
Bromoform	EPA 8260B	8H06024	4.6	ND	0.917	8/6/2008	8/6/2008	
Bromomethane	EPA 8260B	8H06024	4.6	ND	0.917	8/6/2008	8/6/2008	
n-Butylbenzene	EPA 8260B	8H06024	4.6	ND	0.917	8/6/2008	8/6/2008	
tert-Butylbenzene	EPA 8260B	8H06024	4.6	ND	0.917	8/6/2008	8/6/2008	
sec-Butylbenzene	EPA 8260B	8H06024	4.6	ND	0.917	8/6/2008	8/6/2008	
Carbon tetrachloride	EPA 8260B	8H06024	4.6	ND	0.917	8/6/2008	8/6/2008	
Chlorobenzene	EPA 8260B	8H06024	1.8	ND	0.917	8/6/2008	8/6/2008	
Chloroethane	EPA 8260B	8H06024	4.6	ND	0.917	8/6/2008	8/6/2008	
Chloroform	EPA 8260B	8H06024	1.8	ND	0.917	8/6/2008	8/6/2008	
Chloromethane	EPA 8260B	8H06024	4.6	ND	0.917	8/6/2008	8/6/2008	
4-Chlorotoluene	EPA 8260B	8H06024	4.6	ND	0.917	8/6/2008	8/6/2008	
2-Chlorotoluene	EPA 8260B	8H06024	4.6	ND	0.917	8/6/2008	8/6/2008	
1,2-Dibromo-3-chloropropane	EPA 8260B	8H06024	4.6	ND	0.917	8/6/2008	8/6/2008	
Dibromochloromethane	EPA 8260B	8H06024	1.8	ND	0.917	8/6/2008	8/6/2008	
1,2-Dibromoethane (EDB)	EPA 8260B	8H06024	1.8	ND	0.917	8/6/2008	8/6/2008	
Dibromomethane	EPA 8260B	8H06024	1.8	ND	0.917	8/6/2008	8/6/2008	
1,2-Dichlorobenzene	EPA 8260B	8H06024	1.8	ND	0.917	8/6/2008	8/6/2008	
1,3-Dichlorobenzene	EPA 8260B	8H06024	1.8	ND	0.917	8/6/2008	8/6/2008	
1,4-Dichlorobenzene	EPA 8260B	8H06024	1.8	ND	0.917	8/6/2008	8/6/2008	
Dichlorodifluoromethane	EPA 8260B	8H06024	4.6	ND	0.917	8/6/2008	8/6/2008	
1,1-Dichloroethane	EPA 8260B	8H06024	1.8	ND	0.917	8/6/2008	8/6/2008	
1,1-Dichloroethene	EPA 8260B	8H06024	4.6	ND	0.917	8/6/2008	8/6/2008	
cis-1,2-Dichloroethene	EPA 8260B	8H06024	1.8	ND	0.917	8/6/2008	8/6/2008	
trans-1,2-Dichloroethene	EPA 8260B	8H06024	1.8	ND	0.917	8/6/2008	8/6/2008	
1,3-Dichloropropane	EPA 8260B	8H06024	1.8	ND	0.917	8/6/2008	8/6/2008	
2,2-Dichloropropane	EPA 8260B	8H06024	1.8	ND	0.917	8/6/2008	8/6/2008	
1,2-Dichloropropane	EPA 8260B	8H06024	1.8	ND	0.917	8/6/2008	8/6/2008	
cis-1,3-Dichloropropene	EPA 8260B	8H06024	1.8	ND	0.917	8/6/2008	8/6/2008	
trans-1,3-Dichloropropene	EPA 8260B	8H06024	1.8	ND	0.917	8/6/2008	8/6/2008	
1,1-Dichloropropene	EPA 8260B	8H06024	1.8	ND	0.917	8/6/2008	8/6/2008	
Ethylbenzene	EPA 8260B	8H06024	1.8	ND	0.917	8/6/2008	8/6/2008	
1,2-Dichloroethane	EPA 8260B	8H06024	1.8	ND	0.917	8/6/2008	8/6/2008	
Hexachlorobutadiene	EPA 8260B	8H06024	4.6	ND	0.917	8/6/2008	8/6/2008	
Isopropylbenzene	EPA 8260B	8H06024	1.8	ND	0.917	8/6/2008	8/6/2008	
p-Isopropyltoluene	EPA 8260B	8H06024	1.8	ND	0.917	8/6/2008	8/6/2008	
Methylene chloride	EPA 8260B	8H06024	18	ND	0.917	8/6/2008	8/6/2008	
Naphthalene	EPA 8260B	8H06024	4.6	ND	0.917	8/6/2008	8/6/2008	

TestAmerica Irvine

Sushmitha Reddy
Project Manager

The results pertain only to the samples tested in the laboratory. This report shall not be reproduced, except in full, without written permission from TestAmerica.

TestAmerica
THE LEADER IN ENVIRONMENTAL TESTING

17461 Derian Avenue. Suite 100, Irvine, CA 92614 (949) 261-1022 Fax:(949) 260-3297

Geologica
303 La Jolla Drive
Newport Beach, CA 92663
Attention: Charles Wechsler

Project ID: Eastman Kodak Company
EKC Whittier Warehouse
Report Number: IRH0274

Sampled: 08/05/08
Received: 08/05/08

VOLATILE ORGANICS by GC/MS (EPA 5035/8260B)

Analyte	Method	Batch	Reporting Limit	Sample Result	Dilution Factor	Date Extracted	Date Analyzed	Data Qualifiers
Sample ID: IRH0274-07 (NW-1 (Northwall) - Soil) - cont.								
Reporting Units: ug/kg								
n-Propylbenzene	EPA 8260B	8H06024	1.8	ND	0.917	8/6/2008	8/6/2008	
Styrene	EPA 8260B	8H06024	1.8	ND	0.917	8/6/2008	8/6/2008	
1,1,1,2-Tetrachloroethane	EPA 8260B	8H06024	4.6	ND	0.917	8/6/2008	8/6/2008	
1,1,2,2-Tetrachloroethane	EPA 8260B	8H06024	1.8	ND	0.917	8/6/2008	8/6/2008	
Tetrachloroethene	EPA 8260B	8H06024	1.8	ND	0.917	8/6/2008	8/6/2008	
Toluene	EPA 8260B	8H06024	1.8	ND	0.917	8/6/2008	8/6/2008	
1,2,3-Trichlorobenzene	EPA 8260B	8H06024	4.6	ND	0.917	8/6/2008	8/6/2008	
1,2,4-Trichlorobenzene	EPA 8260B	8H06024	4.6	ND	0.917	8/6/2008	8/6/2008	
1,1,1-Trichloroethane	EPA 8260B	8H06024	1.8	ND	0.917	8/6/2008	8/6/2008	
1,1,2-Trichloroethane	EPA 8260B	8H06024	1.8	ND	0.917	8/6/2008	8/6/2008	
Trichloroethene	EPA 8260B	8H06024	1.8	ND	0.917	8/6/2008	8/6/2008	
Trichlorofluoromethane	EPA 8260B	8H06024	4.6	ND	0.917	8/6/2008	8/6/2008	
1,2,3-Trichloropropane	EPA 8260B	8H06024	9.2	ND	0.917	8/6/2008	8/6/2008	
1,2,4-Trimethylbenzene	EPA 8260B	8H06024	1.8	ND	0.917	8/6/2008	8/6/2008	
1,3,5-Trimethylbenzene	EPA 8260B	8H06024	1.8	ND	0.917	8/6/2008	8/6/2008	
Vinyl chloride	EPA 8260B	8H06024	4.6	ND	0.917	8/6/2008	8/6/2008	
m,p-Xylenes	EPA 8260B	8H06024	1.8	ND	0.917	8/6/2008	8/6/2008	
o-Xylene	EPA 8260B	8H06024	1.8	ND	0.917	8/6/2008	8/6/2008	
Di-isopropyl Ether (DIPE)	EPA 8260B	8H06024	4.6	ND	0.917	8/6/2008	8/6/2008	
Ethyl tert-Butyl Ether (ETBE)	EPA 8260B	8H06024	4.6	ND	0.917	8/6/2008	8/6/2008	
Methyl-tert-butyl Ether (MTBE)	EPA 8260B	8H06024	4.6	ND	0.917	8/6/2008	8/6/2008	
tert-Amyl Methyl Ether (TAME)	EPA 8260B	8H06024	4.6	ND	0.917	8/6/2008	8/6/2008	
tert-Butanol (TBA)	EPA 8260B	8H06024	92	ND	0.917	8/6/2008	8/6/2008	
Surrogate: 4-Bromofluorobenzene (75-120%)				*78 %*				
Surrogate: Dibromofluoromethane (80-135%)				*100 %*				
Surrogate: Toluene-d8 (80-120%)				*90 %*				

TestAmerica Irvine

Sushmitha Reddy
Project Manager

The results pertain only to the samples tested in the laboratory. This report shall not be reproduced, except in full, without written permission from TestAmerica.

TestAmerica
THE LEADER IN ENVIRONMENTAL TESTING

17461 Derian Avenue. Suite 100, Irvine, CA 92614 (949) 261-1022 Fax:(949) 260-3297

Geologica
303 La Jolla Drive
Newport Beach, CA 92663
Attention: Charles Wechsler

Project ID: Eastman Kodak Company
EKC Whittier Warehouse
Report Number: IRH0274

Sampled: 08/05/08
Received: 08/05/08

VOLATILE ORGANICS by GC/MS (EPA 5035/8260B)

Analyte	Method	Batch	Reporting Limit	Sample Result	Dilution Factor	Date Extracted	Date Analyzed	Data Qualifiers
Sample ID: IRH0274-08 (EW-1 (Eastwall) - Soil)								
Reporting Units: ug/kg								
Benzene	EPA 8260B	8H06024	1.8	ND	0.898	8/6/2008	8/6/2008	
Bromobenzene	EPA 8260B	8H06024	4.5	ND	0.898	8/6/2008	8/6/2008	I
Bromochloromethane	EPA 8260B	8H06024	4.5	ND	0.898	8/6/2008	8/6/2008	
Bromodichloromethane	EPA 8260B	8H06024	1.8	ND	0.898	8/6/2008	8/6/2008	
Bromoform	EPA 8260B	8H06024	4.5	ND	0.898	8/6/2008	8/6/2008	
Bromomethane	EPA 8260B	8H06024	4.5	ND	0.898	8/6/2008	8/6/2008	
n-Butylbenzene	EPA 8260B	8H06024	4.5	ND	0.898	8/6/2008	8/6/2008	I
tert-Butylbenzene	EPA 8260B	8H06024	4.5	ND	0.898	8/6/2008	8/6/2008	I
sec-Butylbenzene	EPA 8260B	8H06024	4.5	ND	0.898	8/6/2008	8/6/2008	I
Carbon tetrachloride	EPA 8260B	8H06024	4.5	ND	0.898	8/6/2008	8/6/2008	
Chlorobenzene	EPA 8260B	8H06024	1.8	ND	0.898	8/6/2008	8/6/2008	
Chloroethane	EPA 8260B	8H06024	4.5	ND	0.898	8/6/2008	8/6/2008	
Chloroform	EPA 8260B	8H06024	1.8	ND	0.898	8/6/2008	8/6/2008	
Chloromethane	EPA 8260B	8H06024	4.5	ND	0.898	8/6/2008	8/6/2008	
4-Chlorotoluene	EPA 8260B	8H06024	4.5	ND	0.898	8/6/2008	8/6/2008	I
2-Chlorotoluene	EPA 8260B	8H06024	4.5	ND	0.898	8/6/2008	8/6/2008	I
1,2-Dibromo-3-chloropropane	EPA 8260B	8H06024	4.5	ND	0.898	8/6/2008	8/6/2008	I
Dibromochloromethane	EPA 8260B	8H06024	1.8	ND	0.898	8/6/2008	8/6/2008	
1,2-Dibromoethane (EDB)	EPA 8260B	8H06024	1.8	ND	0.898	8/6/2008	8/6/2008	
Dibromomethane	EPA 8260B	8H06024	1.8	ND	0.898	8/6/2008	8/6/2008	
1,2-Dichlorobenzene	EPA 8260B	8H06024	1.8	ND	0.898	8/6/2008	8/6/2008	I
1,3-Dichlorobenzene	EPA 8260B	8H06024	1.8	ND	0.898	8/6/2008	8/6/2008	I
1,4-Dichlorobenzene	EPA 8260B	8H06024	1.8	ND	0.898	8/6/2008	8/6/2008	I
Dichlorodifluoromethane	EPA 8260B	8H06024	4.5	ND	0.898	8/6/2008	8/6/2008	
1,1-Dichloroethane	EPA 8260B	8H06024	1.8	ND	0.898	8/6/2008	8/6/2008	
1,1-Dichloroethene	EPA 8260B	8H06024	4.5	ND	0.898	8/6/2008	8/6/2008	
cis-1,2-Dichloroethene	EPA 8260B	8H06024	1.8	ND	0.898	8/6/2008	8/6/2008	
trans-1,2-Dichloroethene	EPA 8260B	8H06024	1.8	ND	0.898	8/6/2008	8/6/2008	
1,3-Dichloropropane	EPA 8260B	8H06024	1.8	ND	0.898	8/6/2008	8/6/2008	
2,2-Dichloropropane	EPA 8260B	8H06024	1.8	ND	0.898	8/6/2008	8/6/2008	
1,2-Dichloropropane	EPA 8260B	8H06024	1.8	ND	0.898	8/6/2008	8/6/2008	
cis-1,3-Dichloropropene	EPA 8260B	8H06024	1.8	ND	0.898	8/6/2008	8/6/2008	
trans-1,3-Dichloropropene	EPA 8260B	8H06024	1.8	ND	0.898	8/6/2008	8/6/2008	
1,1-Dichloropropene	EPA 8260B	8H06024	1.8	ND	0.898	8/6/2008	8/6/2008	
Ethylbenzene	EPA 8260B	8H06024	1.8	ND	0.898	8/6/2008	8/6/2008	
1,2-Dichloroethane	EPA 8260B	8H06024	1.8	ND	0.898	8/6/2008	8/6/2008	
Hexachlorobutadiene	EPA 8260B	8H06024	4.5	ND	0.898	8/6/2008	8/6/2008	
Isopropylbenzene	EPA 8260B	8H06024	1.8	ND	0.898	8/6/2008	8/6/2008	I
p-Isopropyltoluene	EPA 8260B	8H06024	1.8	ND	0.898	8/6/2008	8/6/2008	I
Methylene chloride	EPA 8260B	8H06024	18	ND	0.898	8/6/2008	8/6/2008	
Naphthalene	EPA 8260B	8H06024	4.5	ND	0.898	8/6/2008	8/6/2008	I

TestAmerica Irvine

Sushmitha Reddy
Project Manager

The results pertain only to the samples tested in the laboratory. This report shall not be reproduced, except in full, without written permission from TestAmerica.

TestAmerica
THE LEADER IN ENVIRONMENTAL TESTING

17461 Derian Avenue. Suite 100, Irvine, CA 92614 (949) 261-1022 Fax:(949) 260-3297

Geologica
303 La Jolla Drive
Newport Beach, CA 92663
Attention: Charles Wechsler

Project ID: Eastman Kodak Company
EKC Whittier Warehouse
Report Number: IRH0274

Sampled: 08/05/08
Received: 08/05/08

VOLATILE ORGANICS by GC/MS (EPA 5035/8260B)

Analyte	Method	Batch	Reporting Limit	Sample Result	Dilution Factor	Date Extracted	Date Analyzed	Data Qualifiers
Sample ID: IRH0274-08 (EW-1 (Eastwall) - Soil) - cont.								
Reporting Units: ug/kg								
n-Propylbenzene	EPA 8260B	8H06024	1.8	ND	0.898	8/6/2008	8/6/2008	I
Styrene	EPA 8260B	8H06024	1.8	ND	0.898	8/6/2008	8/6/2008	
1,1,1,2-Tetrachloroethane	EPA 8260B	8H06024	4.5	ND	0.898	8/6/2008	8/6/2008	
1,1,2,2-Tetrachloroethane	EPA 8260B	8H06024	1.8	ND	0.898	8/6/2008	8/6/2008	I
Tetrachloroethene	EPA 8260B	8H06024	1.8	ND	0.898	8/6/2008	8/6/2008	
Toluene	EPA 8260B	8H06024	1.8	ND	0.898	8/6/2008	8/6/2008	
1,2,3-Trichlorobenzene	EPA 8260B	8H06024	4.5	ND	0.898	8/6/2008	8/6/2008	I
1,2,4-Trichlorobenzene	EPA 8260B	8H06024	4.5	ND	0.898	8/6/2008	8/6/2008	I
1,1,1-Trichloroethane	EPA 8260B	8H06024	1.8	ND	0.898	8/6/2008	8/6/2008	
1,1,2-Trichloroethane	EPA 8260B	8H06024	1.8	ND	0.898	8/6/2008	8/6/2008	
Trichloroethene	EPA 8260B	8H06024	1.8	ND	0.898	8/6/2008	8/6/2008	
Trichlorofluoromethane	EPA 8260B	8H06024	4.5	ND	0.898	8/6/2008	8/6/2008	
1,2,3-Trichloropropane	EPA 8260B	8H06024	9.0	ND	0.898	8/6/2008	8/6/2008	I
1,2,4-Trimethylbenzene	EPA 8260B	8H06024	1.8	ND	0.898	8/6/2008	8/6/2008	I
1,3,5-Trimethylbenzene	EPA 8260B	8H06024	1.8	ND	0.898	8/6/2008	8/6/2008	I
Vinyl chloride	EPA 8260B	8H06024	4.5	ND	0.898	8/6/2008	8/6/2008	
m,p-Xylenes	EPA 8260B	8H06024	1.8	ND	0.898	8/6/2008	8/6/2008	
o-Xylene	EPA 8260B	8H06024	1.8	ND	0.898	8/6/2008	8/6/2008	
Di-isopropyl Ether (DIPE)	EPA 8260B	8H06024	4.5	ND	0.898	8/6/2008	8/6/2008	
Ethyl tert-Butyl Ether (ETBE)	EPA 8260B	8H06024	4.5	ND	0.898	8/6/2008	8/6/2008	
Methyl-tert-butyl Ether (MTBE)	EPA 8260B	8H06024	4.5	ND	0.898	8/6/2008	8/6/2008	
tert-Amyl Methyl Ether (TAME)	EPA 8260B	8H06024	4.5	ND	0.898	8/6/2008	8/6/2008	
tert-Butanol (TBA)	EPA 8260B	8H06024	90	ND	0.898	8/6/2008	8/6/2008	
Surrogate: 4-Bromofluorobenzene (75-120%)				*75 %*				
Surrogate: Dibromofluoromethane (80-135%)				*101 %*				
Surrogate: Toluene-d8 (80-120%)				*90 %*				

TestAmerica Irvine

Sushmitha Reddy
Project Manager

The results pertain only to the samples tested in the laboratory. This report shall not be reproduced, except in full, without written permission from TestAmerica.

TestAmerica
THE LEADER IN ENVIRONMENTAL TESTING

17461 Derian Avenue. Suite 100, Irvine, CA 92614 (949) 261-1022 Fax:(949) 260-3297

Geologica
303 La Jolla Drive
Newport Beach, CA 92663
Attention: Charles Wechsler

Project ID: Eastman Kodak Company
EKC Whittier Warehouse
Report Number: IRH0274

Sampled: 08/05/08
Received: 08/05/08

METALS

Analyte	Method	Batch	Reporting Limit	Sample Result	Dilution Factor	Date Extracted	Date Analyzed	Data Qualifiers
Sample ID: IRH0274-01 (EF-W-1 (Flr) - Soil)								
Reporting Units: mg/kg								
Mercury	EPA 7471A	8H06069	0.020	**0.27**	1	8/6/2008	8/6/2008	
Cadmium	EPA 6010B	8H06100	0.50	ND	0.995	8/6/2008	8/6/2008	
Chromium	EPA 6010B	8H06100	1.0	**18**	0.995	8/6/2008	8/6/2008	
Silver	EPA 6010B	8H06100	1.0	ND	0.995	8/6/2008	8/6/2008	
Sample ID: IRH0274-03 (EF-E-1 (Flr) - Soil)								
Reporting Units: mg/kg								
Mercury	EPA 7471A	8H06069	0.020	**0.52**	1	8/6/2008	8/6/2008	
Cadmium	EPA 6010B	8H06100	0.50	ND	1	8/6/2008	8/6/2008	
Chromium	EPA 6010B	8H06100	1.0	**19**	1	8/6/2008	8/6/2008	
Silver	EPA 6010B	8H06100	1.0	ND	1	8/6/2008	8/6/2008	
Sample ID: IRH0274-05 (SW-1 (Southwall) - Soil)								
Reporting Units: mg/kg								
Mercury	EPA 7471A	8H06069	0.020	**0.14**	1	8/6/2008	8/6/2008	
Cadmium	EPA 6010B	8H06100	0.50	ND	1	8/6/2008	8/6/2008	
Chromium	EPA 6010B	8H06100	1.0	**19**	1	8/6/2008	8/6/2008	
Silver	EPA 6010B	8H06100	1.0	ND	1	8/6/2008	8/6/2008	
Sample ID: IRH0274-06 (WW-1 (Westwall) - Soil)								
Reporting Units: mg/kg								
Mercury	EPA 7471A	8H06069	0.020	**0.047**	1	8/6/2008	8/6/2008	
Cadmium	EPA 6010B	8H06100	0.50	**0.50**	1	8/6/2008	8/6/2008	
Chromium	EPA 6010B	8H06100	1.0	**22**	1	8/6/2008	8/6/2008	
Silver	EPA 6010B	8H06100	1.0	ND	1	8/6/2008	8/6/2008	
Sample ID: IRH0274-07 (NW-1 (Northwall) - Soil)								
Reporting Units: mg/kg								
Mercury	EPA 7471A	8H06069	0.020	**0.17**	1	8/6/2008	8/6/2008	
Cadmium	EPA 6010B	8H06100	0.50	ND	0.99	8/6/2008	8/6/2008	
Chromium	EPA 6010B	8H06100	0.99	**21**	0.99	8/6/2008	8/6/2008	
Silver	EPA 6010B	8H06100	0.99	ND	0.99	8/6/2008	8/6/2008	
Sample ID: IRH0274-08 (EW-1 (Eastwall) - Soil)								
Reporting Units: mg/kg								
Mercury	EPA 7471A	8H06069	0.020	**0.096**	1	8/6/2008	8/6/2008	
Cadmium	EPA 6010B	8H06100	0.50	**0.52**	0.99	8/6/2008	8/6/2008	
Chromium	EPA 6010B	8H06100	0.99	**20**	0.99	8/6/2008	8/6/2008	
Silver	EPA 6010B	8H06100	0.99	ND	0.99	8/6/2008	8/6/2008	

TestAmerica Irvine

Sushmitha Reddy
Project Manager

The results pertain only to the samples tested in the laboratory. This report shall not be reproduced, except in full, without written permission from TestAmerica.

TestAmerica
THE LEADER IN ENVIRONMENTAL TESTING

17461 Derian Avenue. Suite 100, Irvine, CA 92614 (949) 261-1022 Fax:(949) 260-3297

Geologica
303 La Jolla Drive
Newport Beach, CA 92663
Attention: Charles Wechsler

Project ID: Eastman Kodak Company
EKC Whittier Warehouse
Report Number: IRH0274

Sampled: 08/05/08
Received: 08/05/08

INORGANICS

Analyte	Method	Batch	Reporting Limit	Sample Result	Dilution Factor	Date Extracted	Date Analyzed	Data Qualifiers
Sample ID: IRH0274-01 (EF-W-1 (Flr) - Soil)								
Reporting Units: mg/kg								
Total Cyanide	EPA 9014	8H05126	0.49	ND	0.976	8/5/2008	8/5/2008	
Nitrate-N	EPA 300.0	8H06053	1.1	**51**	1	8/6/2008	8/6/2008	
Nitrite-N	EPA 300.0	8H06053	1.5	ND	1	8/6/2008	8/6/2008	
Sulfate	EPA 300.0	8H06053	5.0	**140**	1	8/6/2008	8/6/2008	
Sample ID: IRH0274-01 (EF-W-1 (Flr) - Soil)								
Reporting Units: pH Units								
pH	EPA 9045C	8H06057	0.100	**9.00**	1	8/6/2008	8/6/2008	
Sample ID: IRH0274-03 (EF-E-1 (Flr) - Soil)								
Reporting Units: mg/kg								
Total Cyanide	EPA 9014	8H05126	0.49	ND	0.976	8/5/2008	8/5/2008	
Nitrate-N	EPA 300.0	8H06053	1.1	**32**	1	8/6/2008	8/6/2008	
Nitrite-N	EPA 300.0	8H06053	1.5	ND	1	8/6/2008	8/6/2008	
Sulfate	EPA 300.0	8H06053	5.0	**130**	1	8/6/2008	8/6/2008	
Sample ID: IRH0274-03 (EF-E-1 (Flr) - Soil)								
Reporting Units: pH Units								
pH	EPA 9045C	8H06057	0.100	**9.26**	1	8/6/2008	8/6/2008	
Sample ID: IRH0274-05 (SW-1 (Southwall) - Soil)								
Reporting Units: mg/kg								
Total Cyanide	EPA 9014	8H05126	0.50	ND	1	8/5/2008	8/5/2008	
Nitrate-N	EPA 300.0	8H06053	1.1	**16**	1	8/6/2008	8/6/2008	
Nitrite-N	EPA 300.0	8H06053	1.5	ND	1	8/6/2008	8/6/2008	
Sulfate	EPA 300.0	8H06053	5.0	**110**	1	8/6/2008	8/6/2008	
Sample ID: IRH0274-05 (SW-1 (Southwall) - Soil)								
Reporting Units: pH Units								
pH	EPA 9045C	8H06057	0.100	**8.77**	1	8/6/2008	8/6/2008	
Sample ID: IRH0274-06 (WW-1 (Westwall) - Soil)								
Reporting Units: mg/kg								
Total Cyanide	EPA 9014	8H05126	0.49	ND	0.985	8/5/2008	8/5/2008	
Nitrate-N	EPA 300.0	8H06053	1.1	**6.6**	1	8/6/2008	8/6/2008	
Nitrite-N	EPA 300.0	8H06053	1.5	ND	1	8/6/2008	8/6/2008	
Sulfate	EPA 300.0	8H06053	5.0	**66**	1	8/6/2008	8/6/2008	
Sample ID: IRH0274-06 (WW-1 (Westwall) - Soil)								
Reporting Units: pH Units								
pH	EPA 9045C	8H06057	0.100	**9.46**	1	8/6/2008	8/6/2008	

TestAmerica Irvine

Sushmitha Reddy
Project Manager

The results pertain only to the samples tested in the laboratory. This report shall not be reproduced, except in full, without written permission from TestAmerica.

TestAmerica
THE LEADER IN ENVIRONMENTAL TESTING

17461 Derian Avenue. Suite 100, Irvine, CA 92614 (949) 261-1022 Fax:(949) 260-3297

Geologica
303 La Jolla Drive
Newport Beach, CA 92663
Attention: Charles Wechsler

Project ID: Eastman Kodak Company
EKC Whittier Warehouse
Report Number: IRH0274

Sampled: 08/05/08
Received: 08/05/08

INORGANICS

Analyte	Method	Batch	Reporting Limit	Sample Result	Dilution Factor	Date Extracted	Date Analyzed	Data Qualifiers
Sample ID: IRH0274-07 (NW-1 (Northwall) - Soil)								
Reporting Units: mg/kg								
Total Cyanide	EPA 9014	8H05126	0.50	ND	0.99	8/5/2008	8/5/2008	
Nitrate-N	EPA 300.0	8H06053	1.1	**17**	1	8/6/2008	8/6/2008	
Nitrite-N	EPA 300.0	8H06053	1.5	ND	1	8/6/2008	8/6/2008	
Sulfate	EPA 300.0	8H06053	5.0	**40**	1	8/6/2008	8/6/2008	
Sample ID: IRH0274-07 (NW-1 (Northwall) - Soil)								
Reporting Units: pH Units								
pH	EPA 9045C	8H06057	0.100	**8.79**	1	8/6/2008	8/6/2008	
Sample ID: IRH0274-08 (EW-1 (Eastwall) - Soil)								
Reporting Units: mg/kg								
Total Cyanide	EPA 9014	8H05126	0.49	ND	0.976	8/5/2008	8/5/2008	
Nitrate-N	EPA 300.0	8H06053	1.1	**16**	1	8/6/2008	8/6/2008	
Nitrite-N	EPA 300.0	8H06053	1.5	ND	1	8/6/2008	8/6/2008	
Sulfate	EPA 300.0	8H06053	5.0	**150**	1	8/6/2008	8/6/2008	
Sample ID: IRH0274-08 (EW-1 (Eastwall) - Soil)								
Reporting Units: pH Units								
pH	EPA 9045C	8H06057	0.100	**8.35**	1	8/6/2008	8/6/2008	

TestAmerica Irvine

Sushmitha Reddy
Project Manager

The results pertain only to the samples tested in the laboratory. This report shall not be reproduced, except in full, without written permission from TestAmerica.

TestAmerica
THE LEADER IN ENVIRONMENTAL TESTING

17461 Derian Avenue. Suite 100, Irvine, CA 92614 (949) 261-1022 Fax:(949) 260-3297

Geologica
303 La Jolla Drive
Newport Beach, CA 92663
Attention: Charles Wechsler

Project ID: Eastman Kodak Company
EKC Whittier Warehouse
Report Number: IRH0274

Sampled: 08/05/08
Received: 08/05/08

INORGANICS

Analyte	Method	Batch	Reporting Limit	Sample Result	Dilution Factor	Date Extracted	Date Analyzed	Data Qualifiers
Sample ID: IRH0274-01 (EF-W-1 (Flr) - Soil)								
Reporting Units: mg/kg								
Ammonia-N	SM4500-NH3D	P8H0746	2.0	ND	1	8/7/2008	8/7/2008	
Sample ID: IRH0274-03 (EF-E-1 (Flr) - Soil)								
Reporting Units: mg/kg								
Ammonia-N	SM4500-NH3D	P8H0746	2.0	ND	1	8/7/2008	8/7/2008	
Sample ID: IRH0274-05 (SW-1 (Southwall) - Soil)								
Reporting Units: mg/kg								
Ammonia-N	SM4500-NH3D	P8H0746	2.0	ND	1	8/7/2008	8/7/2008	
Sample ID: IRH0274-06 (WW-1 (Westwall) - Soil)								
Reporting Units: mg/kg								
Ammonia-N	SM4500-NH3D	P8H0746	2.0	ND	1	8/7/2008	8/7/2008	
Sample ID: IRH0274-07 (NW-1 (Northwall) - Soil)								
Reporting Units: mg/kg								
Ammonia-N	SM4500-NH3D	P8H0746	2.0	ND	1	8/7/2008	8/7/2008	
Sample ID: IRH0274-08 (EW-1 (Eastwall) - Soil)								
Reporting Units: mg/kg								
Ammonia-N	SM4500-NH3D	P8H0746	2.0	ND	1	8/7/2008	8/7/2008	

TestAmerica Irvine

Sushmitha Reddy
Project Manager

The results pertain only to the samples tested in the laboratory. This report shall not be reproduced, except in full, without written permission from TestAmerica.

TestAmerica
THE LEADER IN ENVIRONMENTAL TESTING

17461 Derian Avenue. Suite 100, Irvine, CA 92614 (949) 261-1022 Fax:(949) 260-3297

Geologica
303 La Jolla Drive
Newport Beach, CA 92663
Attention: Charles Wechsler

Project ID: Eastman Kodak Company
EKC Whittier Warehouse
Report Number: IRH0274

Sampled: 08/05/08
Received: 08/05/08

METHOD BLANK/QC DATA

EXTRACTABLE FUEL HYDROCARBONS (CADHS/8015 Modified)

Analyte	Result	Reporting Limit	Units	Spike Level	Source Result	%REC	%REC Limits	RPD	RPD Limit	Data Qualifiers
Batch: 8H05121 Extracted: 08/05/08										
Blank Analyzed: 08/05/2008 (8H05121-BLK1)										
EFH (C13 - C22)	ND	5.0	mg/kg							
EFH (C23 - C32)	ND	5.0	mg/kg							
EFH (C33 - C40)	ND	5.0	mg/kg							
EFH (C13 - C28)	ND	5.0	mg/kg							
EFH (C13 - C40)	ND	5.0	mg/kg							
Surrogate: n-Octacosane	*5.82*		*mg/kg*	*6.67*		*87*	*40-125*			
LCS Analyzed: 08/05/2008 (8H05121-BS1)										
EFH (C13 - C28)	21.6	5.0	mg/kg	25.0		86	45-115			
Surrogate: n-Octacosane	*6.07*		*mg/kg*	*6.67*		*91*	*40-125*			
Matrix Spike Analyzed: 08/05/2008 (8H05121-MS1)					**Source: IRH0274-01**					
EFH (C13 - C40)	15.5	5.0	mg/kg	25.0	ND	62	40-120			
Surrogate: n-Octacosane	*4.64*		*mg/kg*	*6.67*		*70*	*40-125*			
Matrix Spike Dup Analyzed: 08/05/2008 (8H05121-MSD1)					**Source: IRH0274-01**					
EFH (C13 - C40)	16.8	5.0	mg/kg	25.0	ND	67	40-120	8	30	
Surrogate: n-Octacosane	*5.15*		*mg/kg*	*6.67*		*77*	*40-125*			

TestAmerica Irvine

Sushmitha Reddy
Project Manager

The results pertain only to the samples tested in the laboratory. This report shall not be reproduced, except in full, without written permission from TestAmerica.

TestAmerica
THE LEADER IN ENVIRONMENTAL TESTING

17461 Derian Avenue. Suite 100, Irvine, CA 92614 (949) 261-1022 Fax:(949) 260-3297

Geologica
303 La Jolla Drive
Newport Beach, CA 92663
Attention: Charles Wechsler

Project ID: Eastman Kodak Company
EKC Whittier Warehouse
Report Number: IRH0274

Sampled: 08/05/08
Received: 08/05/08

METHOD BLANK/QC DATA

VOLATILE FUEL HYDROCARBONS BY GC/MS (EPA 5035/CA LUFT)

Analyte	Result	Reporting Limit	Units	Spike Level	Source Result	%REC	%REC Limits	RPD	RPD Limit	Data Qualifiers
Batch: 8H06024 Extracted: 08/06/08										
Blank Analyzed: 08/06/2008 (8H06024-BLK1)										
Volatile Fuel Hydrocarbons (C4-C12)	ND	100	ug/kg							
Surrogate: Dibromofluoromethane	*46.4*		*ug/kg*	*50.0*		*93*	*80-135*			
Surrogate: Toluene-d8	*46.6*		*ug/kg*	*50.0*		*93*	*80-120*			
Surrogate: 4-Bromofluorobenzene	*43.2*		*ug/kg*	*50.0*		*86*	*75-120*			
LCS Analyzed: 08/06/2008 (8H06024-BS2)										**MNR1**
Volatile Fuel Hydrocarbons (C4-C12)	851	100	ug/kg	1000		85	55-135			
Surrogate: Dibromofluoromethane	*46.0*		*ug/kg*	*50.0*		*92*	*80-135*			
Surrogate: Toluene-d8	*47.5*		*ug/kg*	*50.0*		*95*	*80-120*			
Surrogate: 4-Bromofluorobenzene	*44.4*		*ug/kg*	*50.0*		*89*	*75-120*			
LCS Dup Analyzed: 08/06/2008 (8H06024-BSD2)										
Volatile Fuel Hydrocarbons (C4-C12)	785	100	ug/kg	1000		79	55-135	8	20	
Surrogate: Dibromofluoromethane	*46.1*		*ug/kg*	*50.0*		*92*	*80-135*			
Surrogate: Toluene-d8	*47.3*		*ug/kg*	*50.0*		*95*	*80-120*			
Surrogate: 4-Bromofluorobenzene	*44.1*		*ug/kg*	*50.0*		*88*	*75-120*			

TestAmerica Irvine

Sushmitha Reddy
Project Manager

The results pertain only to the samples tested in the laboratory. This report shall not be reproduced, except in full, without written permission from TestAmerica.

TestAmerica
THE LEADER IN ENVIRONMENTAL TESTING

17461 Derian Avenue. Suite 100, Irvine, CA 92614 (949) 261-1022 Fax:(949) 260-3297

Geologica
303 La Jolla Drive
Newport Beach, CA 92663
Attention: Charles Wechsler

Project ID: Eastman Kodak Company
EKC Whittier Warehouse
Report Number: IRH0274

Sampled: 08/05/08
Received: 08/05/08

METHOD BLANK/QC DATA

VOLATILE ORGANICS by GC/MS (EPA 5035/8260B)

Analyte	Result	Reporting Limit	Units	Spike Level	Source Result	%REC	%REC Limits	RPD	RPD Limit	Data Qualifiers
Batch: 8H06008 Extracted: 08/06/08										
Blank Analyzed: 08/06/2008 (8H06008-BLK1)										
Benzene	ND	2.0	ug/kg							
Bromobenzene	ND	5.0	ug/kg							
Bromochloromethane	ND	5.0	ug/kg							
Bromodichloromethane	ND	2.0	ug/kg							
Bromoform	ND	5.0	ug/kg							
Bromomethane	ND	5.0	ug/kg							
n-Butylbenzene	ND	5.0	ug/kg							
tert-Butylbenzene	ND	5.0	ug/kg							
sec-Butylbenzene	ND	5.0	ug/kg							
Carbon tetrachloride	ND	5.0	ug/kg							
Chlorobenzene	ND	2.0	ug/kg							
Chloroethane	ND	5.0	ug/kg							
Chloroform	ND	2.0	ug/kg							
Chloromethane	ND	5.0	ug/kg							
4-Chlorotoluene	ND	5.0	ug/kg							
2-Chlorotoluene	ND	5.0	ug/kg							
1,2-Dibromo-3-chloropropane	ND	5.0	ug/kg							
Dibromochloromethane	ND	2.0	ug/kg							
1,2-Dibromoethane (EDB)	ND	2.0	ug/kg							
Dibromomethane	ND	2.0	ug/kg							
1,2-Dichlorobenzene	ND	2.0	ug/kg							
1,3-Dichlorobenzene	ND	2.0	ug/kg							
1,4-Dichlorobenzene	ND	2.0	ug/kg							
Dichlorodifluoromethane	ND	5.0	ug/kg							
1,1-Dichloroethane	ND	2.0	ug/kg							
1,1-Dichloroethene	ND	5.0	ug/kg							
cis-1,2-Dichloroethene	ND	2.0	ug/kg							
trans-1,2-Dichloroethene	ND	2.0	ug/kg							
1,3-Dichloropropane	ND	2.0	ug/kg							
2,2-Dichloropropane	ND	2.0	ug/kg							
1,2-Dichloropropane	ND	2.0	ug/kg							
cis-1,3-Dichloropropene	ND	2.0	ug/kg							
trans-1,3-Dichloropropene	ND	2.0	ug/kg							
1,1-Dichloropropene	ND	2.0	ug/kg							
Ethylbenzene	ND	2.0	ug/kg							
1,2-Dichloroethane	ND	2.0	ug/kg							

TestAmerica Irvine

Sushmitha Reddy
Project Manager

The results pertain only to the samples tested in the laboratory. This report shall not be reproduced, except in full, without written permission from TestAmerica.

TestAmerica
THE LEADER IN ENVIRONMENTAL TESTING

17461 Derian Avenue. Suite 100, Irvine, CA 92614 (949) 261-1022 Fax:(949) 260-3297

Geologica
303 La Jolla Drive
Newport Beach, CA 92663
Attention: Charles Wechsler

Project ID: Eastman Kodak Company
EKC Whittier Warehouse
Report Number: IRH0274

Sampled: 08/05/08
Received: 08/05/08

METHOD BLANK/QC DATA

VOLATILE ORGANICS by GC/MS (EPA 5035/8260B)

Analyte	Result	Reporting Limit	Units	Spike Level	Source Result	%REC	%REC Limits	RPD	RPD Limit	Data Qualifiers
Batch: 8H06008 Extracted: 08/06/08										
Blank Analyzed: 08/06/2008 (8H06008-BLK1)										
Hexachlorobutadiene	ND	5.0	ug/kg							
Isopropylbenzene	ND	2.0	ug/kg							
p-Isopropyltoluene	ND	2.0	ug/kg							
Methylene chloride	ND	20	ug/kg							
Naphthalene	ND	5.0	ug/kg							
n-Propylbenzene	ND	2.0	ug/kg							
Styrene	ND	2.0	ug/kg							
1,1,1,2-Tetrachloroethane	ND	5.0	ug/kg							
1,1,2,2-Tetrachloroethane	ND	2.0	ug/kg							
Tetrachloroethene	ND	2.0	ug/kg							
Toluene	ND	2.0	ug/kg							
1,2,3-Trichlorobenzene	ND	5.0	ug/kg							
1,2,4-Trichlorobenzene	ND	5.0	ug/kg							
1,1,1-Trichloroethane	ND	2.0	ug/kg							
1,1,2-Trichloroethane	ND	2.0	ug/kg							
Trichloroethene	ND	2.0	ug/kg							
Trichlorofluoromethane	ND	5.0	ug/kg							
1,2,3-Trichloropropane	ND	10	ug/kg							
1,2,4-Trimethylbenzene	ND	2.0	ug/kg							
1,3,5-Trimethylbenzene	ND	2.0	ug/kg							
Vinyl chloride	ND	5.0	ug/kg							
m,p-Xylenes	ND	2.0	ug/kg							
o-Xylene	ND	2.0	ug/kg							
Di-isopropyl Ether (DIPE)	ND	5.0	ug/kg							
Ethyl tert-Butyl Ether (ETBE)	ND	5.0	ug/kg							
Methyl-tert-butyl Ether (MTBE)	ND	5.0	ug/kg							
tert-Amyl Methyl Ether (TAME)	ND	5.0	ug/kg							
tert-Butanol (TBA)	ND	100	ug/kg							
Surrogate: 4-Bromofluorobenzene	*50.0*		*ug/kg*	*50.0*		*100*	*75-120*			
Surrogate: Dibromofluoromethane	*50.0*		*ug/kg*	*50.0*		*100*	*80-135*			
Surrogate: Toluene-d8	*50.0*		*ug/kg*	*50.0*		*100*	*80-120*			

TestAmerica Irvine

Sushmitha Reddy
Project Manager

The results pertain only to the samples tested in the laboratory. This report shall not be reproduced, except in full, without written permission from TestAmerica.

TestAmerica
THE LEADER IN ENVIRONMENTAL TESTING

17461 Derian Avenue. Suite 100, Irvine, CA 92614 (949) 261-1022 Fax:(949) 260-3297

Geologica
303 La Jolla Drive
Newport Beach, CA 92663
Attention: Charles Wechsler

Project ID: Eastman Kodak Company
EKC Whittier Warehouse
Report Number: IRH0274

Sampled: 08/05/08
Received: 08/05/08

METHOD BLANK/QC DATA

VOLATILE ORGANICS by GC/MS (EPA 5035/8260B)

Analyte	Result	Reporting Limit	Units	Spike Level	Source Result	%REC	%REC Limits	RPD	RPD Limit	Data Qualifiers
Batch: 8H06008 Extracted: 08/06/08										
LCS Analyzed: 08/06/2008 (8H06008-BS1)										**MNR1**
Benzene	50.0	2.0	ug/kg	50.0		100	65-120			
Bromobenzene	47.0	5.0	ug/kg	50.0		94	70-120			
Bromochloromethane	52.4	5.0	ug/kg	50.0		105	75-145			
Bromodichloromethane	50.0	2.0	ug/kg	50.0		100	75-135			
Bromoform	52.5	5.0	ug/kg	50.0		105	75-135			
Bromomethane	66.6	5.0	ug/kg	50.0		133	65-140			
n-Butylbenzene	51.8	5.0	ug/kg	50.0		104	65-115			
tert-Butylbenzene	49.1	5.0	ug/kg	50.0		98	60-110			
sec-Butylbenzene	52.2	5.0	ug/kg	50.0		104	70-120			
Carbon tetrachloride	49.1	5.0	ug/kg	50.0		98	65-130			
Chlorobenzene	48.6	2.0	ug/kg	50.0		97	70-120			
Chloroethane	63.4	5.0	ug/kg	50.0		127	60-135			
Chloroform	46.7	2.0	ug/kg	50.0		93	70-140			
Chloromethane	55.4	5.0	ug/kg	50.0		111	45-135			
4-Chlorotoluene	47.8	5.0	ug/kg	50.0		96	65-115			
2-Chlorotoluene	46.8	5.0	ug/kg	50.0		94	60-115			
1,2-Dibromo-3-chloropropane	70.9	5.0	ug/kg	50.0		142	75-150			
Dibromochloromethane	50.6	2.0	ug/kg	50.0		101	75-135			
1,2-Dibromoethane (EDB)	56.3	2.0	ug/kg	50.0		113	85-140			
Dibromomethane	55.6	2.0	ug/kg	50.0		111	80-145			
1,2-Dichlorobenzene	50.7	2.0	ug/kg	50.0		101	75-125			
1,3-Dichlorobenzene	49.8	2.0	ug/kg	50.0		100	70-115			
1,4-Dichlorobenzene	48.4	2.0	ug/kg	50.0		97	70-120			
Dichlorodifluoromethane	53.6	5.0	ug/kg	50.0		107	35-160			
1,1-Dichloroethane	48.2	2.0	ug/kg	50.0		96	65-135			
1,1-Dichloroethene	46.0	5.0	ug/kg	50.0		92	55-130			
cis-1,2-Dichloroethene	50.4	2.0	ug/kg	50.0		101	65-135			
trans-1,2-Dichloroethene	48.2	2.0	ug/kg	50.0		96	65-135			
1,3-Dichloropropane	53.0	2.0	ug/kg	50.0		106	80-135			
2,2-Dichloropropane	52.7	2.0	ug/kg	50.0		105	65-140			
1,2-Dichloropropane	46.8	2.0	ug/kg	50.0		94	65-130			
cis-1,3-Dichloropropene	50.5	2.0	ug/kg	50.0		101	75-135			
trans-1,3-Dichloropropene	41.7	2.0	ug/kg	50.0		83	75-145			
1,1-Dichloropropene	47.1	2.0	ug/kg	50.0		94	80-120			
Ethylbenzene	50.4	2.0	ug/kg	50.0		101	70-120			
1,2-Dichloroethane	45.2	2.0	ug/kg	50.0		90	80-140			

TestAmerica Irvine

Sushmitha Reddy
Project Manager

The results pertain only to the samples tested in the laboratory. This report shall not be reproduced, except in full, without written permission from TestAmerica.

TestAmerica
THE LEADER IN ENVIRONMENTAL TESTING

17461 Derian Avenue. Suite 100, Irvine, CA 92614 (949) 261-1022 Fax:(949) 260-3297

Geologica
303 La Jolla Drive
Newport Beach, CA 92663
Attention: Charles Wechsler

Project ID: Eastman Kodak Company
EKC Whittier Warehouse
Report Number: IRH0274

Sampled: 08/05/08
Received: 08/05/08

METHOD BLANK/QC DATA

VOLATILE ORGANICS by GC/MS (EPA 5035/8260B)

Analyte	Result	Reporting Limit	Units	Spike Level	Source Result	%REC	%REC Limits	RPD	RPD Limit	Data Qualifiers
Batch: 8H06008 Extracted: 08/06/08										
LCS Analyzed: 08/06/2008 (8H06008-BS1)										**MNR1**
Hexachlorobutadiene	47.3	5.0	ug/kg	50.0		95	60-135			
Isopropylbenzene	48.1	2.0	ug/kg	50.0		96	55-120			
p-Isopropyltoluene	52.3	2.0	ug/kg	50.0		105	70-120			
Methylene chloride	47.1	20	ug/kg	50.0		94	60-140			
Naphthalene	62.9	5.0	ug/kg	50.0		126	70-160			
n-Propylbenzene	50.4	2.0	ug/kg	50.0		101	60-115			
Styrene	52.6	2.0	ug/kg	50.0		105	70-130			
1,1,1,2-Tetrachloroethane	48.9	5.0	ug/kg	50.0		98	75-130			
1,1,2,2-Tetrachloroethane	67.6	2.0	ug/kg	50.0		135	75-150			
Tetrachloroethene	49.6	2.0	ug/kg	50.0		99	65-130			
Toluene	50.4	2.0	ug/kg	50.0		101	70-120			
1,2,3-Trichlorobenzene	50.5	5.0	ug/kg	50.0		101	75-145			
1,2,4-Trichlorobenzene	49.8	5.0	ug/kg	50.0		100	70-145			
1,1,1-Trichloroethane	48.6	2.0	ug/kg	50.0		97	70-130			
1,1,2-Trichloroethane	54.2	2.0	ug/kg	50.0		108	80-145			
Trichloroethene	47.2	2.0	ug/kg	50.0		94	65-120			
Trichlorofluoromethane	63.2	5.0	ug/kg	50.0		126	60-145			
1,2,3-Trichloropropane	59.7	10	ug/kg	50.0		119	65-150			
1,2,4-Trimethylbenzene	49.8	2.0	ug/kg	50.0		100	65-115			
1,3,5-Trimethylbenzene	49.7	2.0	ug/kg	50.0		99	65-115			
Vinyl chloride	59.8	5.0	ug/kg	50.0		120	45-135			
m,p-Xylenes	108	2.0	ug/kg	100		108	65-120			
o-Xylene	53.9	2.0	ug/kg	50.0		108	70-125			
Di-isopropyl Ether (DIPE)	48.8	5.0	ug/kg	50.0		98	75-140			
Ethyl tert-Butyl Ether (ETBE)	48.1	5.0	ug/kg	50.0		96	70-150			
Methyl-tert-butyl Ether (MTBE)	50.2	5.0	ug/kg	50.0		100	75-150			
tert-Amyl Methyl Ether (TAME)	49.9	5.0	ug/kg	50.0		100	75-150			
tert-Butanol (TBA)	248	100	ug/kg	250		99	70-125			
Surrogate: 4-Bromofluorobenzene	*46.8*		*ug/kg*	*50.0*		*94*	*75-120*			
Surrogate: Dibromofluoromethane	*47.2*		*ug/kg*	*50.0*		*94*	*80-135*			
Surrogate: Toluene-d8	*46.8*		*ug/kg*	*50.0*		*94*	*80-120*			

TestAmerica Irvine

Sushmitha Reddy
Project Manager

The results pertain only to the samples tested in the laboratory. This report shall not be reproduced, except in full, without written permission from TestAmerica.

TestAmerica
THE LEADER IN ENVIRONMENTAL TESTING

17461 Derian Avenue. Suite 100, Irvine, CA 92614 (949) 261-1022 Fax:(949) 260-3297

Geologica
303 La Jolla Drive
Newport Beach, CA 92663
Attention: Charles Wechsler

Project ID: Eastman Kodak Company
EKC Whittier Warehouse
Report Number: IRH0274

Sampled: 08/05/08
Received: 08/05/08

METHOD BLANK/QC DATA

VOLATILE ORGANICS by GC/MS (EPA 5035/8260B)

Analyte	Result	Reporting Limit	Units	Spike Level	Source Result	%REC	%REC Limits	RPD	RPD Limit	Data Qualifiers
Batch: 8H06008 Extracted: 08/06/08										
LCS Dup Analyzed: 08/06/2008 (8H06008-BSD1)										
Benzene	49.1	2.0	ug/kg	50.0		98	65-120	2	20	
Bromobenzene	46.4	5.0	ug/kg	50.0		93	70-120	1	20	
Bromochloromethane	52.0	5.0	ug/kg	50.0		104	75-145	1	20	
Bromodichloromethane	49.4	2.0	ug/kg	50.0		99	75-135	1	20	
Bromoform	52.3	5.0	ug/kg	50.0		105	75-135	1	25	
Bromomethane	65.1	5.0	ug/kg	50.0		130	65-140	2	20	
n-Butylbenzene	50.9	5.0	ug/kg	50.0		102	65-115	2	20	
tert-Butylbenzene	48.6	5.0	ug/kg	50.0		97	60-110	1	20	
sec-Butylbenzene	51.0	5.0	ug/kg	50.0		102	70-120	2	20	
Carbon tetrachloride	48.5	5.0	ug/kg	50.0		97	65-130	1	20	
Chlorobenzene	48.3	2.0	ug/kg	50.0		97	70-120	1	20	
Chloroethane	61.5	5.0	ug/kg	50.0		123	60-135	3	25	
Chloroform	46.2	2.0	ug/kg	50.0		92	70-140	1	20	
Chloromethane	54.6	5.0	ug/kg	50.0		109	45-135	2	25	
4-Chlorotoluene	47.1	5.0	ug/kg	50.0		94	65-115	2	20	
2-Chlorotoluene	46.4	5.0	ug/kg	50.0		93	60-115	1	20	
1,2-Dibromo-3-chloropropane	71.6	5.0	ug/kg	50.0		143	75-150	1	30	
Dibromochloromethane	50.6	2.0	ug/kg	50.0		101	75-135	0	20	
1,2-Dibromoethane (EDB)	56.7	2.0	ug/kg	50.0		113	85-140	1	20	
Dibromomethane	55.2	2.0	ug/kg	50.0		110	80-145	1	20	
1,2-Dichlorobenzene	50.0	2.0	ug/kg	50.0		100	75-125	1	20	
1,3-Dichlorobenzene	49.2	2.0	ug/kg	50.0		98	70-115	1	20	
1,4-Dichlorobenzene	47.9	2.0	ug/kg	50.0		96	70-120	1	20	
Dichlorodifluoromethane	51.5	5.0	ug/kg	50.0		103	35-160	4	30	
1,1-Dichloroethane	47.5	2.0	ug/kg	50.0		95	65-135	2	20	
1,1-Dichloroethene	44.8	5.0	ug/kg	50.0		90	55-130	3	20	
cis-1,2-Dichloroethene	49.6	2.0	ug/kg	50.0		99	65-135	2	20	
trans-1,2-Dichloroethene	48.0	2.0	ug/kg	50.0		96	65-135	0	20	
1,3-Dichloropropane	52.7	2.0	ug/kg	50.0		105	80-135	1	20	
2,2-Dichloropropane	51.5	2.0	ug/kg	50.0		103	65-140	2	20	
1,2-Dichloropropane	46.8	2.0	ug/kg	50.0		94	65-130	0	20	
cis-1,3-Dichloropropene	49.7	2.0	ug/kg	50.0		99	75-135	2	20	
trans-1,3-Dichloropropene	41.4	2.0	ug/kg	50.0		83	75-145	1	20	
1,1-Dichloropropene	46.3	2.0	ug/kg	50.0		93	80-120	2	20	
Ethylbenzene	49.9	2.0	ug/kg	50.0		100	70-120	1	20	
1,2-Dichloroethane	45.0	2.0	ug/kg	50.0		90	80-140	1	20	

TestAmerica Irvine

Sushmitha Reddy
Project Manager

The results pertain only to the samples tested in the laboratory. This report shall not be reproduced, except in full, without written permission from TestAmerica.

TestAmerica
THE LEADER IN ENVIRONMENTAL TESTING

17461 Derian Avenue. Suite 100, Irvine, CA 92614 (949) 261-1022 Fax:(949) 260-3297

Geologica
303 La Jolla Drive
Newport Beach, CA 92663
Attention: Charles Wechsler

Project ID: Eastman Kodak Company
EKC Whittier Warehouse
Report Number: IRH0274

Sampled: 08/05/08
Received: 08/05/08

METHOD BLANK/QC DATA

VOLATILE ORGANICS by GC/MS (EPA 5035/8260B)

Analyte	Result	Reporting Limit	Units	Spike Level	Source Result	%REC	%REC Limits	RPD	RPD Limit	Data Qualifiers
Batch: 8H06008 Extracted: 08/06/08										
LCS Dup Analyzed: 08/06/2008 (8H06008-BSD1)										
Hexachlorobutadiene	45.0	5.0	ug/kg	50.0		90	60-135	5	20	
Isopropylbenzene	47.4	2.0	ug/kg	50.0		95	55-120	1	20	
p-Isopropyltoluene	51.4	2.0	ug/kg	50.0		103	70-120	2	20	
Methylene chloride	46.2	20	ug/kg	50.0		92	60-140	2	20	
Naphthalene	62.0	5.0	ug/kg	50.0		124	70-160	1	25	
n-Propylbenzene	49.6	2.0	ug/kg	50.0		99	60-115	2	20	
Styrene	51.8	2.0	ug/kg	50.0		104	70-130	2	20	
1,1,1,2-Tetrachloroethane	49.2	5.0	ug/kg	50.0		98	75-130	1	20	
1,1,2,2-Tetrachloroethane	66.7	2.0	ug/kg	50.0		133	75-150	1	30	
Tetrachloroethene	48.7	2.0	ug/kg	50.0		97	65-130	2	20	
Toluene	49.4	2.0	ug/kg	50.0		99	70-120	2	20	
1,2,3-Trichlorobenzene	48.8	5.0	ug/kg	50.0		98	75-145	3	20	
1,2,4-Trichlorobenzene	48.2	5.0	ug/kg	50.0		96	70-145	3	20	
1,1,1-Trichloroethane	47.5	2.0	ug/kg	50.0		95	70-130	2	20	
1,1,2-Trichloroethane	53.9	2.0	ug/kg	50.0		108	80-145	1	20	
Trichloroethene	46.6	2.0	ug/kg	50.0		93	65-120	1	20	
Trichlorofluoromethane	60.7	5.0	ug/kg	50.0		121	60-145	4	25	
1,2,3-Trichloropropane	59.1	10	ug/kg	50.0		118	65-150	1	25	
1,2,4-Trimethylbenzene	49.0	2.0	ug/kg	50.0		98	65-115	2	20	
1,3,5-Trimethylbenzene	49.1	2.0	ug/kg	50.0		98	65-115	1	20	
Vinyl chloride	57.9	5.0	ug/kg	50.0		116	45-135	3	25	
m,p-Xylenes	107	2.0	ug/kg	100		107	65-120	1	20	
o-Xylene	52.8	2.0	ug/kg	50.0		106	70-125	2	20	
Di-isopropyl Ether (DIPE)	47.8	5.0	ug/kg	50.0		96	75-140	2	20	
Ethyl tert-Butyl Ether (ETBE)	47.2	5.0	ug/kg	50.0		94	70-150	2	20	
Methyl-tert-butyl Ether (MTBE)	49.7	5.0	ug/kg	50.0		99	75-150	1	20	
tert-Amyl Methyl Ether (TAME)	49.1	5.0	ug/kg	50.0		98	75-150	1	20	
tert-Butanol (TBA)	245	100	ug/kg	250		98	70-125	1	20	
Surrogate: 4-Bromofluorobenzene	*46.2*		*ug/kg*	*50.0*		*92*	*75-120*			
Surrogate: Dibromofluoromethane	*46.8*		*ug/kg*	*50.0*		*94*	*80-135*			
Surrogate: Toluene-d8	*46.4*		*ug/kg*	*50.0*		*93*	*80-120*			

TestAmerica Irvine

Sushmitha Reddy
Project Manager

The results pertain only to the samples tested in the laboratory. This report shall not be reproduced, except in full, without written permission from TestAmerica.

TestAmerica
THE LEADER IN ENVIRONMENTAL TESTING

17461 Derian Avenue. Suite 100, Irvine, CA 92614 (949) 261-1022 Fax:(949) 260-3297

Geologica
303 La Jolla Drive
Newport Beach, CA 92663
Attention: Charles Wechsler

Project ID: Eastman Kodak Company
EKC Whittier Warehouse
Report Number: IRH0274

Sampled: 08/05/08
Received: 08/05/08

METHOD BLANK/QC DATA

VOLATILE ORGANICS by GC/MS (EPA 5035/8260B)

Analyte	Result	Reporting Limit	Units	Spike Level	Source Result	%REC	%REC Limits	RPD	RPD Limit	Data Qualifiers
Batch: 8H06024 Extracted: 08/06/08										
Blank Analyzed: 08/06/2008 (8H06024-BLK1)										
Benzene	ND	2.0	ug/kg							
Bromobenzene	ND	5.0	ug/kg							
Bromochloromethane	ND	5.0	ug/kg							
Bromodichloromethane	ND	2.0	ug/kg							
Bromoform	ND	5.0	ug/kg							
Bromomethane	ND	5.0	ug/kg							
n-Butylbenzene	ND	5.0	ug/kg							
tert-Butylbenzene	ND	5.0	ug/kg							
sec-Butylbenzene	ND	5.0	ug/kg							
Carbon tetrachloride	ND	5.0	ug/kg							
Chlorobenzene	ND	2.0	ug/kg							
Chloroethane	ND	5.0	ug/kg							
Chloroform	ND	2.0	ug/kg							
Chloromethane	ND	5.0	ug/kg							
4-Chlorotoluene	ND	5.0	ug/kg							
2-Chlorotoluene	ND	5.0	ug/kg							
1,2-Dibromo-3-chloropropane	ND	5.0	ug/kg							
Dibromochloromethane	ND	2.0	ug/kg							
1,2-Dibromoethane (EDB)	ND	2.0	ug/kg							
Dibromomethane	ND	2.0	ug/kg							
1,2-Dichlorobenzene	ND	2.0	ug/kg							
1,3-Dichlorobenzene	ND	2.0	ug/kg							
1,4-Dichlorobenzene	ND	2.0	ug/kg							
Dichlorodifluoromethane	ND	5.0	ug/kg							
1,1-Dichloroethane	ND	2.0	ug/kg							
1,1-Dichloroethene	ND	5.0	ug/kg							
cis-1,2-Dichloroethene	ND	2.0	ug/kg							
trans-1,2-Dichloroethene	ND	2.0	ug/kg							
1,3-Dichloropropane	ND	2.0	ug/kg							
2,2-Dichloropropane	ND	2.0	ug/kg							
1,2-Dichloropropane	ND	2.0	ug/kg							
cis-1,3-Dichloropropene	ND	2.0	ug/kg							
trans-1,3-Dichloropropene	ND	2.0	ug/kg							
1,1-Dichloropropene	ND	2.0	ug/kg							
Ethylbenzene	ND	2.0	ug/kg							
1,2-Dichloroethane	ND	2.0	ug/kg							

TestAmerica Irvine

Sushmitha Reddy
Project Manager

The results pertain only to the samples tested in the laboratory. This report shall not be reproduced, except in full, without written permission from TestAmerica.

TestAmerica
THE LEADER IN ENVIRONMENTAL TESTING

17461 Derian Avenue. Suite 100, Irvine, CA 92614 (949) 261-1022 Fax:(949) 260-3297

Geologica
303 La Jolla Drive
Newport Beach, CA 92663
Attention: Charles Wechsler

Project ID: Eastman Kodak Company
EKC Whittier Warehouse
Report Number: IRH0274

Sampled: 08/05/08
Received: 08/05/08

METHOD BLANK/QC DATA

VOLATILE ORGANICS by GC/MS (EPA 5035/8260B)

Analyte	Result	Reporting Limit	Units	Spike Level	Source Result	%REC	%REC Limits	RPD	RPD Limit	Data Qualifiers
Batch: 8H06024 Extracted: 08/06/08										
Blank Analyzed: 08/06/2008 (8H06024-BLK1)										
Hexachlorobutadiene	ND	5.0	ug/kg							
Isopropylbenzene	ND	2.0	ug/kg							
p-Isopropyltoluene	ND	2.0	ug/kg							
Methylene chloride	ND	20	ug/kg							
Naphthalene	ND	5.0	ug/kg							
n-Propylbenzene	ND	2.0	ug/kg							
Styrene	ND	2.0	ug/kg							
1,1,1,2-Tetrachloroethane	ND	5.0	ug/kg							
1,1,2,2-Tetrachloroethane	ND	2.0	ug/kg							
Tetrachloroethene	ND	2.0	ug/kg							
Toluene	ND	2.0	ug/kg							
1,2,3-Trichlorobenzene	ND	5.0	ug/kg							
1,2,4-Trichlorobenzene	ND	5.0	ug/kg							
1,1,1-Trichloroethane	ND	2.0	ug/kg							
1,1,2-Trichloroethane	ND	2.0	ug/kg							
Trichloroethene	ND	2.0	ug/kg							
Trichlorofluoromethane	ND	5.0	ug/kg							
1,2,3-Trichloropropane	ND	10	ug/kg							
1,2,4-Trimethylbenzene	ND	2.0	ug/kg							
1,3,5-Trimethylbenzene	ND	2.0	ug/kg							
Vinyl chloride	ND	5.0	ug/kg							
m,p-Xylenes	ND	2.0	ug/kg							
o-Xylene	ND	2.0	ug/kg							
Di-isopropyl Ether (DIPE)	ND	5.0	ug/kg							
Ethyl tert-Butyl Ether (ETBE)	ND	5.0	ug/kg							
Methyl-tert-butyl Ether (MTBE)	ND	5.0	ug/kg							
tert-Amyl Methyl Ether (TAME)	ND	5.0	ug/kg							
tert-Butanol (TBA)	ND	100	ug/kg							
Surrogate: 4-Bromofluorobenzene	*43.2*		*ug/kg*	*50.0*		*86*	*75-120*			
Surrogate: Dibromofluoromethane	*46.4*		*ug/kg*	*50.0*		*93*	*80-135*			
Surrogate: Toluene-d8	*46.6*		*ug/kg*	*50.0*		*93*	*80-120*			

TestAmerica Irvine

Sushmitha Reddy
Project Manager

The results pertain only to the samples tested in the laboratory. This report shall not be reproduced, except in full, without written permission from TestAmerica.

TestAmerica
THE LEADER IN ENVIRONMENTAL TESTING

17461 Derian Avenue. Suite 100, Irvine, CA 92614 (949) 261-1022 Fax:(949) 260-3297

Geologica
303 La Jolla Drive
Newport Beach, CA 92663
Attention: Charles Wechsler

Project ID: Eastman Kodak Company
EKC Whittier Warehouse
Report Number: IRH0274

Sampled: 08/05/08
Received: 08/05/08

METHOD BLANK/QC DATA

VOLATILE ORGANICS by GC/MS (EPA 5035/8260B)

Analyte	Result	Reporting Limit	Units	Spike Level	Source Result	%REC	%REC Limits	RPD	RPD Limit	Data Qualifiers
Batch: 8H06024 Extracted: 08/06/08										
LCS Analyzed: 08/06/2008 (8H06024-BS1)										**MNR1**
Benzene	48.0	2.0	ug/kg	50.0		96	65-120			
Bromobenzene	44.7	5.0	ug/kg	50.0		89	70-120			
Bromochloromethane	50.7	5.0	ug/kg	50.0		101	75-145			
Bromodichloromethane	48.0	2.0	ug/kg	50.0		96	75-135			
Bromoform	47.8	5.0	ug/kg	50.0		96	75-135			
Bromomethane	67.9	5.0	ug/kg	50.0		136	65-140			
n-Butylbenzene	49.7	5.0	ug/kg	50.0		99	65-115			
tert-Butylbenzene	47.0	5.0	ug/kg	50.0		94	60-110			
sec-Butylbenzene	50.1	5.0	ug/kg	50.0		100	70-120			
Carbon tetrachloride	45.9	5.0	ug/kg	50.0		92	65-130			
Chlorobenzene	45.4	2.0	ug/kg	50.0		91	70-120			
Chloroethane	64.2	5.0	ug/kg	50.0		128	60-135			
Chloroform	46.0	2.0	ug/kg	50.0		92	70-140			
Chloromethane	57.2	5.0	ug/kg	50.0		114	45-135			
4-Chlorotoluene	45.8	5.0	ug/kg	50.0		92	65-115			
2-Chlorotoluene	44.9	5.0	ug/kg	50.0		90	60-115			
1,2-Dibromo-3-chloropropane	65.7	5.0	ug/kg	50.0		131	75-150			
Dibromochloromethane	46.9	2.0	ug/kg	50.0		94	75-135			
1,2-Dibromoethane (EDB)	53.3	2.0	ug/kg	50.0		107	85-140			
Dibromomethane	53.9	2.0	ug/kg	50.0		108	80-145			
1,2-Dichlorobenzene	48.3	2.0	ug/kg	50.0		97	75-125			
1,3-Dichlorobenzene	47.6	2.0	ug/kg	50.0		95	70-115			
1,4-Dichlorobenzene	46.2	2.0	ug/kg	50.0		92	70-120			
Dichlorodifluoromethane	53.9	5.0	ug/kg	50.0		108	35-160			
1,1-Dichloroethane	47.4	2.0	ug/kg	50.0		95	65-135			
1,1-Dichloroethene	44.4	5.0	ug/kg	50.0		89	55-130			
cis-1,2-Dichloroethene	48.8	2.0	ug/kg	50.0		98	65-135			
trans-1,2-Dichloroethene	46.3	2.0	ug/kg	50.0		93	65-135			
1,3-Dichloropropane	50.2	2.0	ug/kg	50.0		100	80-135			
2,2-Dichloropropane	48.8	2.0	ug/kg	50.0		98	65-140			
1,2-Dichloropropane	45.7	2.0	ug/kg	50.0		91	65-130			
cis-1,3-Dichloropropene	47.9	2.0	ug/kg	50.0		96	75-135			
trans-1,3-Dichloropropene	39.9	2.0	ug/kg	50.0		80	75-145			
1,1-Dichloropropene	45.0	2.0	ug/kg	50.0		90	80-120			
Ethylbenzene	47.3	2.0	ug/kg	50.0		95	70-120			
1,2-Dichloroethane	44.3	2.0	ug/kg	50.0		89	80-140			

TestAmerica Irvine

Sushmitha Reddy
Project Manager

The results pertain only to the samples tested in the laboratory. This report shall not be reproduced, except in full, without written permission from TestAmerica.

TestAmerica
THE LEADER IN ENVIRONMENTAL TESTING

17461 Derian Avenue. Suite 100, Irvine, CA 92614 (949) 261-1022 Fax:(949) 260-3297

Geologica
303 La Jolla Drive
Newport Beach, CA 92663
Attention: Charles Wechsler

Project ID: Eastman Kodak Company
EKC Whittier Warehouse
Report Number: IRH0274

Sampled: 08/05/08
Received: 08/05/08

METHOD BLANK/QC DATA

VOLATILE ORGANICS by GC/MS (EPA 5035/8260B)

Analyte	Result	Reporting Limit	Units	Spike Level	Source Result	%REC	%REC Limits	RPD	RPD Limit	Data Qualifiers
Batch: 8H06024 Extracted: 08/06/08										
LCS Analyzed: 08/06/2008 (8H06024-BS1)										**MNR1**
Hexachlorobutadiene	43.1	5.0	ug/kg	50.0		86	60-135			
Isopropylbenzene	46.3	2.0	ug/kg	50.0		93	55-120			
p-Isopropyltoluene	50.3	2.0	ug/kg	50.0		101	70-120			
Methylene chloride	47.1	20	ug/kg	50.0		94	60-140			
Naphthalene	59.6	5.0	ug/kg	50.0		119	70-160			
n-Propylbenzene	48.4	2.0	ug/kg	50.0		97	60-115			
Styrene	49.2	2.0	ug/kg	50.0		98	70-130			
1,1,1,2-Tetrachloroethane	45.6	5.0	ug/kg	50.0		91	75-130			
1,1,2,2-Tetrachloroethane	65.2	2.0	ug/kg	50.0		130	75-150			
Tetrachloroethene	46.0	2.0	ug/kg	50.0		92	65-130			
Toluene	48.1	2.0	ug/kg	50.0		96	70-120			
1,2,3-Trichlorobenzene	47.5	5.0	ug/kg	50.0		95	75-145			
1,2,4-Trichlorobenzene	46.5	5.0	ug/kg	50.0		93	70-145			
1,1,1-Trichloroethane	46.3	2.0	ug/kg	50.0		93	70-130			
1,1,2-Trichloroethane	53.4	2.0	ug/kg	50.0		107	80-145			
Trichloroethene	45.0	2.0	ug/kg	50.0		90	65-120			
Trichlorofluoromethane	63.2	5.0	ug/kg	50.0		126	60-145			
1,2,3-Trichloropropane	56.4	10	ug/kg	50.0		113	65-150			
1,2,4-Trimethylbenzene	47.4	2.0	ug/kg	50.0		95	65-115			
1,3,5-Trimethylbenzene	47.8	2.0	ug/kg	50.0		96	65-115			
Vinyl chloride	62.5	5.0	ug/kg	50.0		125	45-135			
m,p-Xylenes	101	2.0	ug/kg	100		101	65-120			
o-Xylene	50.5	2.0	ug/kg	50.0		101	70-125			
Di-isopropyl Ether (DIPE)	48.2	5.0	ug/kg	50.0		96	75-140			
Ethyl tert-Butyl Ether (ETBE)	45.7	5.0	ug/kg	50.0		91	70-150			
Methyl-tert-butyl Ether (MTBE)	48.5	5.0	ug/kg	50.0		97	75-150			
tert-Amyl Methyl Ether (TAME)	47.2	5.0	ug/kg	50.0		94	75-150			
tert-Butanol (TBA)	238	100	ug/kg	250		95	70-125			
Surrogate: 4-Bromofluorobenzene	*46.1*		*ug/kg*	*50.0*		*92*	*75-120*			
Surrogate: Dibromofluoromethane	*48.5*		*ug/kg*	*50.0*		*97*	*80-135*			
Surrogate: Toluene-d8	*46.7*		*ug/kg*	*50.0*		*93*	*80-120*			

TestAmerica Irvine

Sushmitha Reddy
Project Manager

The results pertain only to the samples tested in the laboratory. This report shall not be reproduced, except in full, without written permission from TestAmerica.

TestAmerica
THE LEADER IN ENVIRONMENTAL TESTING

17461 Derian Avenue. Suite 100, Irvine, CA 92614 (949) 261-1022 Fax:(949) 260-3297

Geologica
303 La Jolla Drive
Newport Beach, CA 92663
Attention: Charles Wechsler

Project ID: Eastman Kodak Company
EKC Whittier Warehouse
Report Number: IRH0274

Sampled: 08/05/08
Received: 08/05/08

METHOD BLANK/QC DATA

VOLATILE ORGANICS by GC/MS (EPA 5035/8260B)

Analyte	Result	Reporting Limit	Units	Spike Level	Source Result	%REC	%REC Limits	RPD	RPD Limit	Data Qualifiers
Batch: 8H06024 Extracted: 08/06/08										
LCS Dup Analyzed: 08/06/2008 (8H06024-BSD1)										
Benzene	47.7	2.0	ug/kg	50.0		95	65-120	1	20	
Bromobenzene	44.1	5.0	ug/kg	50.0		88	70-120	1	20	
Bromochloromethane	51.3	5.0	ug/kg	50.0		103	75-145	1	20	
Bromodichloromethane	47.3	2.0	ug/kg	50.0		95	75-135	1	20	
Bromoform	45.4	5.0	ug/kg	50.0		91	75-135	5	25	
Bromomethane	65.6	5.0	ug/kg	50.0		131	65-140	4	20	
n-Butylbenzene	49.2	5.0	ug/kg	50.0		98	65-115	1	20	
tert-Butylbenzene	46.4	5.0	ug/kg	50.0		93	60-110	1	20	
sec-Butylbenzene	49.2	5.0	ug/kg	50.0		98	70-120	2	20	
Carbon tetrachloride	45.3	5.0	ug/kg	50.0		91	65-130	1	20	
Chlorobenzene	45.3	2.0	ug/kg	50.0		91	70-120	0	20	
Chloroethane	63.4	5.0	ug/kg	50.0		127	60-135	1	25	
Chloroform	45.4	2.0	ug/kg	50.0		91	70-140	1	20	
Chloromethane	55.6	5.0	ug/kg	50.0		111	45-135	3	25	
4-Chlorotoluene	44.7	5.0	ug/kg	50.0		89	65-115	2	20	
2-Chlorotoluene	43.9	5.0	ug/kg	50.0		88	60-115	2	20	
1,2-Dibromo-3-chloropropane	66.2	5.0	ug/kg	50.0		132	75-150	1	30	
Dibromochloromethane	45.8	2.0	ug/kg	50.0		92	75-135	2	20	
1,2-Dibromoethane (EDB)	54.0	2.0	ug/kg	50.0		108	85-140	1	20	
Dibromomethane	55.1	2.0	ug/kg	50.0		110	80-145	2	20	
1,2-Dichlorobenzene	47.7	2.0	ug/kg	50.0		95	75-125	1	20	
1,3-Dichlorobenzene	46.4	2.0	ug/kg	50.0		93	70-115	3	20	
1,4-Dichlorobenzene	45.8	2.0	ug/kg	50.0		92	70-120	1	20	
Dichlorodifluoromethane	53.1	5.0	ug/kg	50.0		106	35-160	1	30	
1,1-Dichloroethane	46.8	2.0	ug/kg	50.0		94	65-135	1	20	
1,1-Dichloroethene	44.0	5.0	ug/kg	50.0		88	55-130	1	20	
cis-1,2-Dichloroethene	48.4	2.0	ug/kg	50.0		97	65-135	1	20	
trans-1,2-Dichloroethene	46.4	2.0	ug/kg	50.0		93	65-135	0	20	
1,3-Dichloropropane	50.4	2.0	ug/kg	50.0		101	80-135	0	20	
2,2-Dichloropropane	50.2	2.0	ug/kg	50.0		100	65-140	3	20	
1,2-Dichloropropane	45.7	2.0	ug/kg	50.0		91	65-130	0	20	
cis-1,3-Dichloropropene	47.2	2.0	ug/kg	50.0		94	75-135	2	20	
trans-1,3-Dichloropropene	39.1	2.0	ug/kg	50.0		78	75-145	2	20	
1,1-Dichloropropene	44.8	2.0	ug/kg	50.0		90	80-120	0	20	
Ethylbenzene	47.0	2.0	ug/kg	50.0		94	70-120	1	20	
1,2-Dichloroethane	44.3	2.0	ug/kg	50.0		89	80-140	0	20	

TestAmerica Irvine

Sushmitha Reddy
Project Manager

The results pertain only to the samples tested in the laboratory. This report shall not be reproduced, except in full, without written permission from TestAmerica.

TestAmerica
THE LEADER IN ENVIRONMENTAL TESTING

17461 Derian Avenue. Suite 100, Irvine, CA 92614 (949) 261-1022 Fax:(949) 260-3297

Geologica
303 La Jolla Drive
Newport Beach, CA 92663
Attention: Charles Wechsler

Project ID: Eastman Kodak Company
EKC Whittier Warehouse
Report Number: IRH0274

Sampled: 08/05/08
Received: 08/05/08

METHOD BLANK/QC DATA

VOLATILE ORGANICS by GC/MS (EPA 5035/8260B)

Analyte	Result	Reporting Limit	Units	Spike Level	Source Result	%REC	%REC Limits	RPD	RPD Limit	Data Qualifiers
Batch: 8H06024 Extracted: 08/06/08										
LCS Dup Analyzed: 08/06/2008 (8H06024-BSD1)										
Hexachlorobutadiene	44.0	5.0	ug/kg	50.0		88	60-135	2	20	
Isopropylbenzene	45.1	2.0	ug/kg	50.0		90	55-120	3	20	
p-Isopropyltoluene	49.2	2.0	ug/kg	50.0		98	70-120	2	20	
Methylene chloride	46.7	20	ug/kg	50.0		93	60-140	1	20	
Naphthalene	60.2	5.0	ug/kg	50.0		120	70-160	1	25	
n-Propylbenzene	47.1	2.0	ug/kg	50.0		94	60-115	3	20	
Styrene	49.2	2.0	ug/kg	50.0		98	70-130	0	20	
1,1,1,2-Tetrachloroethane	46.2	5.0	ug/kg	50.0		92	75-130	1	20	
1,1,2,2-Tetrachloroethane	65.7	2.0	ug/kg	50.0		131	75-150	1	30	
Tetrachloroethene	44.9	2.0	ug/kg	50.0		90	65-130	2	20	
Toluene	47.7	2.0	ug/kg	50.0		95	70-120	1	20	
1,2,3-Trichlorobenzene	47.5	5.0	ug/kg	50.0		95	75-145	0	20	
1,2,4-Trichlorobenzene	46.7	5.0	ug/kg	50.0		93	70-145	0	20	
1,1,1-Trichloroethane	46.5	2.0	ug/kg	50.0		93	70-130	1	20	
1,1,2-Trichloroethane	53.6	2.0	ug/kg	50.0		107	80-145	0	20	
Trichloroethene	44.6	2.0	ug/kg	50.0		89	65-120	1	20	
Trichlorofluoromethane	61.2	5.0	ug/kg	50.0		122	60-145	3	25	
1,2,3-Trichloropropane	56.5	10	ug/kg	50.0		113	65-150	0	25	
1,2,4-Trimethylbenzene	46.3	2.0	ug/kg	50.0		93	65-115	2	20	
1,3,5-Trimethylbenzene	46.8	2.0	ug/kg	50.0		94	65-115	2	20	
Vinyl chloride	61.1	5.0	ug/kg	50.0		122	45-135	2	25	
m,p-Xylenes	99.7	2.0	ug/kg	100		100	65-120	2	20	
o-Xylene	50.1	2.0	ug/kg	50.0		100	70-125	1	20	
Di-isopropyl Ether (DIPE)	47.7	5.0	ug/kg	50.0		95	75-140	1	20	
Ethyl tert-Butyl Ether (ETBE)	45.1	5.0	ug/kg	50.0		90	70-150	1	20	
Methyl-tert-butyl Ether (MTBE)	48.8	5.0	ug/kg	50.0		98	75-150	1	20	
tert-Amyl Methyl Ether (TAME)	46.2	5.0	ug/kg	50.0		92	75-150	2	20	
tert-Butanol (TBA)	242	100	ug/kg	250		97	70-125	1	20	
Surrogate: 4-Bromofluorobenzene	*45.9*		*ug/kg*	*50.0*		*92*	*75-120*			
Surrogate: Dibromofluoromethane	*48.4*		*ug/kg*	*50.0*		*97*	*80-135*			
Surrogate: Toluene-d8	*46.8*		*ug/kg*	*50.0*		*94*	*80-120*			

TestAmerica Irvine

Sushmitha Reddy
Project Manager

The results pertain only to the samples tested in the laboratory. This report shall not be reproduced, except in full, without written permission from TestAmerica.

TestAmerica
THE LEADER IN ENVIRONMENTAL TESTING

17461 Derian Avenue. Suite 100, Irvine, CA 92614 (949) 261-1022 Fax:(949) 260-3297

Geologica
303 La Jolla Drive
Newport Beach, CA 92663
Attention: Charles Wechsler

Project ID: Eastman Kodak Company
EKC Whittier Warehouse
Report Number: IRH0274

Sampled: 08/05/08
Received: 08/05/08

METHOD BLANK/QC DATA

METALS

Analyte	Result	Reporting Limit	Units	Spike Level	Source Result	%REC	%REC Limits	RPD	RPD Limit	Data Qualifiers
Batch: 8H06069 Extracted: 08/06/08										
Blank Analyzed: 08/06/2008 (8H06069-BLK1)										
Mercury	ND	0.020	mg/kg							
LCS Analyzed: 08/06/2008 (8H06069-BS1)										
Mercury	0.855	0.020	mg/kg	0.800		107	85-120			
Matrix Spike Analyzed: 08/06/2008 (8H06069-MS1)					**Source: IRH0274-01**					
Mercury	0.886	0.020	mg/kg	0.800	0.274	76	65-135			
Matrix Spike Dup Analyzed: 08/06/2008 (8H06069-MSD1)					**Source: IRH0274-01**					
Mercury	0.894	0.020	mg/kg	0.800	0.274	78	65-135	1	20	
Batch: 8H06100 Extracted: 08/06/08										
Blank Analyzed: 08/06/2008 (8H06100-BLK1)										
Cadmium	ND	0.50	mg/kg							
Chromium	ND	1.0	mg/kg							
Silver	ND	1.0	mg/kg							
LCS Analyzed: 08/06/2008 (8H06100-BS1)										
Cadmium	46.9	0.50	mg/kg	50.0		94	80-120			
Chromium	48.0	1.0	mg/kg	50.0		96	80-120			
Silver	22.6	1.0	mg/kg	25.0		90	80-120			
Matrix Spike Analyzed: 08/06/2008 (8H06100-MS1)					**Source: IRH0295-03**					
Cadmium	44.8	0.50	mg/kg	50.0	ND	90	75-125			
Chromium	68.6	1.0	mg/kg	50.0	24.6	88	75-125			
Silver	22.0	1.0	mg/kg	25.0	ND	88	75-125			

TestAmerica Irvine

Sushmitha Reddy
Project Manager

The results pertain only to the samples tested in the laboratory. This report shall not be reproduced, except in full, without written permission from TestAmerica.

TestAmerica
THE LEADER IN ENVIRONMENTAL TESTING

17461 Derian Avenue. Suite 100, Irvine, CA 92614 (949) 261-1022 Fax:(949) 260-3297

Geologica
303 La Jolla Drive
Newport Beach, CA 92663
Attention: Charles Wechsler

Project ID: Eastman Kodak Company
EKC Whittier Warehouse
Report Number: IRH0274

Sampled: 08/05/08
Received: 08/05/08

METHOD BLANK/QC DATA

METALS

Analyte	Result	Reporting Limit	Units	Spike Level	Source Result	%REC	%REC Limits	RPD	RPD Limit	Data Qualifiers
Batch: 8H06100 Extracted: 08/06/08										
Matrix Spike Dup Analyzed: 08/06/2008 (8H06100-MSD1)					**Source: IRH0295-03**					
Cadmium	42.8	0.50	mg/kg	50.0	ND	86	75-125	4	20	
Chromium	64.4	1.0	mg/kg	50.0	24.6	80	75-125	6	20	
Silver	21.7	1.0	mg/kg	25.0	ND	87	75-125	1	20	

TestAmerica Irvine

Sushmitha Reddy
Project Manager

The results pertain only to the samples tested in the laboratory. This report shall not be reproduced, except in full, without written permission from TestAmerica.

TestAmerica
THE LEADER IN ENVIRONMENTAL TESTING

17461 Derian Avenue. Suite 100, Irvine, CA 92614 (949) 261-1022 Fax:(949) 260-3297

Geologica
303 La Jolla Drive
Newport Beach, CA 92663
Attention: Charles Wechsler

Project ID: Eastman Kodak Company
EKC Whittier Warehouse
Report Number: IRH0274

Sampled: 08/05/08
Received: 08/05/08

METHOD BLANK/QC DATA

INORGANICS

Analyte	Result	Reporting Limit	Units	Spike Level	Source Result	%REC	%REC Limits	RPD	RPD Limit	Data Qualifiers
Batch: 8H05126 Extracted: 08/05/08										
Blank Analyzed: 08/05/2008 (8H05126-BLK1)										
Total Cyanide	ND	0.50	mg/kg							
LCS Analyzed: 08/05/2008 (8H05126-BS1)										
Total Cyanide	5.40	0.50	mg/kg	5.00		108	90-110			
Matrix Spike Analyzed: 08/05/2008 (8H05126-MS1)					**Source: IRH0274-01**					
Total Cyanide	5.23	0.49	mg/kg	4.88	ND	107	70-115			
Matrix Spike Dup Analyzed: 08/05/2008 (8H05126-MSD1)					**Source: IRH0274-01**					
Total Cyanide	4.72	0.49	mg/kg	4.88	ND	97	70-115	10	15	
Batch: 8H06053 Extracted: 08/06/08										
Blank Analyzed: 08/06/2008 (8H06053-BLK1)										
Nitrate-N	ND	1.1	mg/kg							
Nitrite-N	ND	1.5	mg/kg							
Sulfate	ND	5.0	mg/kg							
LCS Analyzed: 08/06/2008 (8H06053-BS1)										
Nitrate-N	11.2	1.1	mg/kg	11.3		99	90-110			
Nitrite-N	16.7	1.5	mg/kg	15.2		110	90-110			
Sulfate	100	5.0	mg/kg	100		100	90-110			
Matrix Spike Analyzed: 08/06/2008 (8H06053-MS1)					**Source: IRH0359-02**					
Nitrate-N	13.6	1.1	mg/kg	11.3	1.66	106	80-120			
Nitrite-N	17.3	1.5	mg/kg	15.2	ND	114	80-120			
Sulfate	112	5.0	mg/kg	100	6.80	105	80-120			

TestAmerica Irvine

Sushmitha Reddy
Project Manager

The results pertain only to the samples tested in the laboratory. This report shall not be reproduced, except in full, without written permission from TestAmerica.

TestAmerica
THE LEADER IN ENVIRONMENTAL TESTING

17461 Derian Avenue. Suite 100, Irvine, CA 92614 (949) 261-1022 Fax:(949) 260-3297

Geologica
303 La Jolla Drive
Newport Beach, CA 92663
Attention: Charles Wechsler

Project ID: Eastman Kodak Company
EKC Whittier Warehouse
Report Number: IRH0274

Sampled: 08/05/08
Received: 08/05/08

METHOD BLANK/QC DATA

INORGANICS

Analyte	Result	Reporting Limit	Units	Spike Level	Source Result	%REC	%REC Limits	RPD	RPD Limit	Data Qualifiers
Batch: 8H06053 Extracted: 08/06/08										
Matrix Spike Analyzed: 08/06/2008 (8H06053-MS2)					**Source: IRH0274-01**					
Nitrate-N	57.6	1.1	mg/kg	11.3	50.8	60	80-120			*MHA*
Nitrite-N	15.0	1.5	mg/kg	15.2	ND	99	80-120			
Sulfate	223	5.0	mg/kg	100	142	81	80-120			
Matrix Spike Dup Analyzed: 08/06/2008 (8H06053-MSD1)					**Source: IRH0359-02**					
Nitrate-N	13.5	1.1	mg/kg	11.3	1.66	105	80-120	1	20	
Nitrite-N	17.4	1.5	mg/kg	15.2	ND	114	80-120	0	20	
Sulfate	111	5.0	mg/kg	100	6.80	105	80-120	0	20	
Matrix Spike Dup Analyzed: 08/06/2008 (8H06053-MSD2)					**Source: IRH0274-01**					
Nitrate-N	59.9	1.1	mg/kg	11.3	50.8	81	80-120	4	20	*MHA*
Nitrite-N	14.8	1.5	mg/kg	15.2	ND	97	80-120	1	20	
Sulfate	228	5.0	mg/kg	100	142	86	80-120	2	20	
Batch: 8H06057 Extracted: 08/06/08										
Duplicate Analyzed: 08/06/2008 (8H06057-DUP1)					**Source: IRH0274-01**					
pH	9.10	0.100	pH Units		9.00			1	5	

TestAmerica Irvine

Sushmitha Reddy
Project Manager

The results pertain only to the samples tested in the laboratory. This report shall not be reproduced, except in full, without written permission from TestAmerica.

TestAmerica
THE LEADER IN ENVIRONMENTAL TESTING

17461 Derian Avenue. Suite 100, Irvine, CA 92614 (949) 261-1022 Fax:(949) 260-3297

Geologica
303 La Jolla Drive
Newport Beach, CA 92663
Attention: Charles Wechsler

Project ID: Eastman Kodak Company
EKC Whittier Warehouse
Report Number: IRH0274

Sampled: 08/05/08
Received: 08/05/08

METHOD BLANK/QC DATA

INORGANICS

Analyte	Result	Reporting Limit	Units	Spike Level	Source Result	%REC	%REC Limits	RPD	RPD Limit	Data Qualifiers
Batch: P8H0746 Extracted: 08/07/08										
Blank Analyzed: 08/07/2008 (P8H0746-BLK1)										
Ammonia-N	ND	2.0	mg/kg							
LCS Analyzed: 08/07/2008 (P8H0746-BS1)										
Ammonia-N	2.16	0.20	mg/kg	2.00		108	85-115			
LCS Dup Analyzed: 08/07/2008 (P8H0746-BSD1)										
Ammonia-N	2.16	0.20	mg/kg	2.00		108	85-115	0	20	
Matrix Spike Analyzed: 08/07/2008 (P8H0746-MS1)					**Source: IRH0274-03**					
Ammonia-N	6.60	2.0	mg/kg	5.00	0.500	122	70-130			
Matrix Spike Dup Analyzed: 08/07/2008 (P8H0746-MSD1)					**Source: IRH0274-03**					
Ammonia-N	6.70	2.0	mg/kg	5.00	0.500	124	70-130	2	20	

TestAmerica Irvine

Sushmitha Reddy
Project Manager

The results pertain only to the samples tested in the laboratory. This report shall not be reproduced, except in full, without written permission from TestAmerica.

TestAmerica
THE LEADER IN ENVIRONMENTAL TESTING

17461 Derian Avenue. Suite 100, Irvine, CA 92614 (949) 261-1022 Fax:(949) 260-3297

Geologica	Project ID: Eastman Kodak Company	
303 La Jolla Drive	EKC Whittier Warehouse	Sampled: 08/05/08
Newport Beach, CA 92663	Report Number: IRH0274	Received: 08/05/08
Attention: Charles Wechsler		

DATA QUALIFIERS AND DEFINITIONS

I	Internal Standard recovery was outside of method limits. Matrix interference was confirmed.
MHA	Due to high levels of analyte in the sample, the MS/MSD calculation does not provide useful spike recovery information. See Blank Spike (LCS).
MNR1	There was no MS/MSD analyzed with this batch due to insufficient sample volume. See Blank Spike/Blank Spike Duplicate.
ND	Analyte NOT DETECTED at or above the reporting limit or MDL, if MDL is specified.
RPD	Relative Percent Difference

ADDITIONAL COMMENTS

For 8260 analyses:

Due to the high water solubility of alcohols and ketones, the calibration criteria for these compounds is <30% RSD. The average % RSD of all compounds in the calibration is 15%, in accordance with EPA methods.

For Volatile Fuel Hydrocarbons

Volatile Fuel Hydrocarbons (C4-C12) are quantitated against a gasoline standard. Quantitation begins immediately before TBA-d9.

For Extractable Fuel Hydrocarbons (EFH, DRO, ORO) :

Unless otherwise noted, Extractable Fuel Hydrocarbons (EFH, DRO, ORO) are quantitated against a Diesel Fuel Standard.

TestAmerica Irvine

Sushmitha Reddy
Project Manager

The results pertain only to the samples tested in the laboratory. This report shall not be reproduced, except in full, without written permission from TestAmerica.

TestAmerica
THE LEADER IN ENVIRONMENTAL TESTING

17461 Derian Avenue. Suite 100, Irvine, CA 92614 (949) 261-1022 Fax:(949) 260-3297

Geologica
303 La Jolla Drive
Newport Beach, CA 92663
Attention: Charles Wechsler

Project ID: Eastman Kodak Company
EKC Whittier Warehouse
Report Number: IRH0274

Sampled: 08/05/08
Received: 08/05/08

Certification Summary

TestAmerica Irvine

Method	Matrix	Nelac	California
EPA 300.0	Soil	X	X
EPA 6010B	Soil	X	X
EPA 7471A	Soil	X	X
EPA 8015B MOD.	Soil	N/A	N/A
EPA 8260B	Soil	X	X
EPA 9014	Soil	X	X
EPA 9045C	Soil	X	X
TPH by GC/MS	Soil	X	X

Nevada and NELAP provide analyte specific accreditations. Analyte specific information for TestAmerica may be obtained by contacting the laboratory or visiting our website at www.testamericainc.com

Subcontracted Laboratories

TestAmerica - Phoenix, AZ *NELAC Cert #01109CA, California Cert #2446, Arizona Cert #AZ0426, Nevada Cert #AZ-907*
4625 E. Cotton Center Blvd., Suite 189 - Phoenix, AZ 85040

Method Performed: SM4500-NH3D
Samples: IRH0274-01, IRH0274-03, IRH0274-05, IRH0274-06, IRH0274-07, IRH0274-08

TestAmerica Irvine

Sushmitha Reddy
Project Manager

The results pertain only to the samples tested in the laboratory. This report shall not be reproduced, except in full, without written permission from TestAmerica.

TestAmerica

THE LEADER IN ENVIRONMENTAL TESTING

CHAIN OF CUSTODY FORM

17461 Derian Ave., #100, Irvine, CA 92614 (949) 261-1022 FAX (949) 260-3297
1014 E. Cooley Dr., Suite A, Colton, CA 92324 (909) 370-4667 FAX (909) 370-1046
9830 South 51st St., Suite B-120, Phoenix, AZ 85044 (480) 785-0043 FAX (480) 785-0851
2520 E. Sunset Rd. #3, Las Vegas, NV 89120 (702) 798-3620 FAX (702) 798-3621

IRH0274

TAL-0013(1007)

Client Name/Address: Geologica/Eastman Kodak, 303 La Jolla Drive, Newport Beach, CA 92663

Project/PO Number: EKC Whittier Warehouse Exterior Clarifier Removal

Project Manager: Charles Wechsler

Phone Number: 949 548 9348

Sampler: Charles Wechsler

Fax Number: 548 9358

Sample Description	Sample Matrix	Container Type	# of Cont.	Sampling Date	Sampling Time	Preservatives	TPH-g/D/mo by GC/MS	8260B	8015B-EFH	Nitrate	Nitrite	Sulfate	Total CN	pH + Total Silver Total Cr Total Hg	Ammonia	Special Instructions
EF-W-1 (Flr)	Soil	4oz glass Yonkers	4	8/5/08	1322	Yes	X	X	X	X	X	X	X	X	X	24hr TAT
EF-W-2 (18" below)	Soil	"	4	8/5/08	1328		Hold	Hold	Hold	Hold	Hold	Hold	Hold	Hold	Hold	
EF-E-1 (Flr)	Soil	"	4	8/5/08	1332		X	X	X	X	X	X	X	X	X	
EF-E-2 (18" below Flr)	Soil	"	4	8/5/08	1340		Hold	Hold	Hold	Hold	Hold	Hold	Hold	Hold	Hold	
SW-1 (South Wall)	Soil	"	4	8/5/08	1345		X	X	X	X	X	X	X	X	X	
WW-1 (West wall)	Soil	"	4	8/5/08	1358		X	X	X	X	X	X	X	X	X	
NW-1 (North Wall)	Soil	"	4	8/5/08	1353		X	X	X	X	X	X	X	X	X	
EW-1 (East Wall)	Soil	"	4	8/5/08	1355		X	X	X	X	X	X	X	X	X	
TB											~					Hold

Relinquished By: [signature] Date/Time: 08/05/08

Received By: [signature] Date/Time: 8/5/08

Relinquished By: [signature] Date/Time: 8/5/08 1605

Received By: Date/Time: 8/5/08 1605

Relinquished By: Date/Time:

Received In Lab By: Date/Time:

Turnaround Time: (Check)
same day ____ 72 hours ____
24 hours X 5 days ____
48 hours ____ normal ____

Sample Integrity: (Check)
intact X on ice 2.9/2.8°

Note: By relinquishing samples to TestAmerica, client agrees to pay for the services requested on this chain of custody form and any additional analyses performed on this project. Payment for services is due within 30 days from the date of invoice. Sample(s) will be disposed of after 30 days.

057 Front

TestAmerica
THE LEADER IN ENVIRONMENTAL TESTING

17461 Derian Avenue. Suite 100, Irvine, CA 92614 (949) 261-1022 Fax:(949) 260-3297

LABORATORY REPORT

Prepared For: Geologica
303 La Jolla Drive
Newport Beach, CA 92663
Attention: Charles Wechsler

Project: Eastman Kodak Company
NPEC03.017

Sampled: 08/26/08
Received: 08/26/08
Issued: 08/28/08 14:38

NELAP #01108CA California ELAP#2706 CSDLAC #10256 AZ #AZ0671 NV #CA01531

The results listed within this Laboratory Report pertain only to the samples tested in the laboratory. The analyses contained in this report were performed in accordance with the applicable certifications as noted. All soil samples are reported on a wet weight basis unless otherwise noted in the report. This Laboratory Report is confidential and is intended for the sole use of TestAmerica and its client. This report shall not be reproduced, except in full, without written permission from TestAmerica. The Chain of Custody, 1 page, is included and is an integral part of this report.
This entire report was reviewed and approved for release.

SAMPLE CROSS REFERENCE

SUBCONTRACTED: Refer to the last page for specific subcontract laboratory information included in this report.

LABORATORY ID	CLIENT ID	MATRIX
IRH2291-01	ID1-38"	Soil
IRH2291-02	ID1-52"	Soil

Reviewed By:

TestAmerica Irvine

Sushmitha Reddy
Project Manager

TestAmerica
THE LEADER IN ENVIRONMENTAL TESTING

17461 Derian Avenue. Suite 100, Irvine, CA 92614 (949) 261-1022 Fax:(949) 260-3297

Geologica
303 La Jolla Drive
Newport Beach, CA 92663
Attention: Charles Wechsler

Project ID: Eastman Kodak Company
NPEC03.017
Report Number: IRH2291

Sampled: 08/26/08
Received: 08/26/08

EXTRACTABLE FUEL HYDROCARBONS (CADHS/8015 Modified)

Analyte	Method	Batch	Reporting Limit	Sample Result	Dilution Factor	Date Extracted	Date Analyzed	Data Qualifiers
Sample ID: IRH2291-01 (ID1-38'' - Soil)								
Reporting Units: mg/kg								
EFH (C13 - C22)	EPA 8015B MOD.	8H26048	5.0	ND	1	8/26/2008	8/26/2008	
EFH (C23 - C32)	EPA 8015B MOD.	8H26048	5.0	ND	1	8/26/2008	8/26/2008	
EFH (C33 - C40)	EPA 8015B MOD.	8H26048	5.0	ND	1	8/26/2008	8/26/2008	
Surrogate: n-Octacosane (40-125%)				*77 %*				
Sample ID: IRH2291-02 (ID1-52'' - Soil)								
Reporting Units: mg/kg								
EFH (C13 - C22)	EPA 8015B MOD.	8H26048	5.0	**15**	0.999	8/26/2008	8/26/2008	
EFH (C23 - C32)	EPA 8015B MOD.	8H26048	5.0	**11**	0.999	8/26/2008	8/26/2008	
EFH (C33 - C40)	EPA 8015B MOD.	8H26048	5.0	ND	0.999	8/26/2008	8/26/2008	
Surrogate: n-Octacosane (40-125%)				*78 %*				

TestAmerica Irvine

Sushmitha Reddy
Project Manager

The results pertain only to the samples tested in the laboratory. This report shall not be reproduced, except in full, without written permission from TestAmerica.

TestAmerica
THE LEADER IN ENVIRONMENTAL TESTING

17461 Derian Avenue. Suite 100, Irvine, CA 92614 (949) 261-1022 Fax:(949) 260-3297

Geologica
303 La Jolla Drive
Newport Beach, CA 92663
Attention: Charles Wechsler

Project ID: Eastman Kodak Company
NPEC03.017
Report Number: IRH2291

Sampled: 08/26/08
Received: 08/26/08

VOLATILE FUEL HYDROCARBONS BY GC/MS (EPA 5035/CA LUFT)

Analyte	Method	Batch	Reporting Limit	Sample Result	Dilution Factor	Date Extracted	Date Analyzed	Data Qualifiers
Sample ID: IRH2291-01 (ID1-38'' - Soil)								
Reporting Units: ug/kg								
Volatile Fuel Hydrocarbons (C4-C12)	TPH by GC/MS	8H27002	75	ND	0.751	8/27/2008	8/27/2008	
Surrogate: Dibromofluoromethane (80-135%)				*131 %*				
Surrogate: Toluene-d8 (80-120%)				*102 %*				
Surrogate: 4-Bromofluorobenzene (75-120%)				*84 %*				
Sample ID: IRH2291-02 (ID1-52'' - Soil)								
Reporting Units: ug/kg								
Volatile Fuel Hydrocarbons (C4-C12)	TPH by GC/MS	8H26016	74	ND	0.735	8/26/2008	8/26/2008	
Surrogate: Dibromofluoromethane (80-135%)				*112 %*				
Surrogate: Toluene-d8 (80-120%)				*102 %*				
Surrogate: 4-Bromofluorobenzene (75-120%)				*85 %*				

TestAmerica Irvine

Sushmitha Reddy
Project Manager

The results pertain only to the samples tested in the laboratory. This report shall not be reproduced, except in full, without written permission from TestAmerica.

TestAmerica
THE LEADER IN ENVIRONMENTAL TESTING

17461 Derian Avenue. Suite 100, Irvine, CA 92614 (949) 261-1022 Fax:(949) 260-3297

Geologica
303 La Jolla Drive
Newport Beach, CA 92663
Attention: Charles Wechsler

Project ID: Eastman Kodak Company
NPEC03.017
Report Number: IRH2291

Sampled: 08/26/08
Received: 08/26/08

VOLATILE ORGANICS by GC/MS (EPA 5035/8260B)

Analyte	Method	Batch	Reporting Limit	Sample Result	Dilution Factor	Date Extracted	Date Analyzed	Data Qualifiers
Sample ID: IRH2291-01 (ID1-38'' - Soil)								
Reporting Units: ug/kg								
Benzene	EPA 8260B	8H27002	1.5	ND	0.751	8/27/2008	8/27/2008	
Bromobenzene	EPA 8260B	8H27002	3.8	ND	0.751	8/27/2008	8/27/2008	
Bromochloromethane	EPA 8260B	8H27002	3.8	ND	0.751	8/27/2008	8/27/2008	
Bromodichloromethane	EPA 8260B	8H27002	1.5	ND	0.751	8/27/2008	8/27/2008	
Bromoform	EPA 8260B	8H27002	3.8	ND	0.751	8/27/2008	8/27/2008	
Bromomethane	EPA 8260B	8H27002	3.8	ND	0.751	8/27/2008	8/27/2008	
n-Butylbenzene	EPA 8260B	8H27002	3.8	ND	0.751	8/27/2008	8/27/2008	
tert-Butylbenzene	EPA 8260B	8H27002	3.8	ND	0.751	8/27/2008	8/27/2008	
sec-Butylbenzene	EPA 8260B	8H27002	3.8	ND	0.751	8/27/2008	8/27/2008	
Carbon tetrachloride	EPA 8260B	8H27002	3.8	ND	0.751	8/27/2008	8/27/2008	
Chlorobenzene	EPA 8260B	8H27002	1.5	ND	0.751	8/27/2008	8/27/2008	
Chloroethane	EPA 8260B	8H27002	3.8	ND	0.751	8/27/2008	8/27/2008	
Chloroform	EPA 8260B	8H27002	1.5	ND	0.751	8/27/2008	8/27/2008	
Chloromethane	EPA 8260B	8H27002	3.8	ND	0.751	8/27/2008	8/27/2008	
4-Chlorotoluene	EPA 8260B	8H27002	3.8	ND	0.751	8/27/2008	8/27/2008	
2-Chlorotoluene	EPA 8260B	8H27002	3.8	ND	0.751	8/27/2008	8/27/2008	
1,2-Dibromo-3-chloropropane	EPA 8260B	8H27002	3.8	ND	0.751	8/27/2008	8/27/2008	
Dibromochloromethane	EPA 8260B	8H27002	1.5	ND	0.751	8/27/2008	8/27/2008	
1,2-Dibromoethane (EDB)	EPA 8260B	8H27002	1.5	ND	0.751	8/27/2008	8/27/2008	
Dibromomethane	EPA 8260B	8H27002	1.5	ND	0.751	8/27/2008	8/27/2008	
1,2-Dichlorobenzene	EPA 8260B	8H27002	1.5	ND	0.751	8/27/2008	8/27/2008	
1,3-Dichlorobenzene	EPA 8260B	8H27002	1.5	ND	0.751	8/27/2008	8/27/2008	
1,4-Dichlorobenzene	EPA 8260B	8H27002	1.5	ND	0.751	8/27/2008	8/27/2008	
Dichlorodifluoromethane	EPA 8260B	8H27002	3.8	ND	0.751	8/27/2008	8/27/2008	
1,1-Dichloroethane	EPA 8260B	8H27002	1.5	ND	0.751	8/27/2008	8/27/2008	
1,2-Dichloroethane	EPA 8260B	8H27002	1.5	ND	0.751	8/27/2008	8/27/2008	
1,1-Dichloroethene	EPA 8260B	8H27002	3.8	ND	0.751	8/27/2008	8/27/2008	
cis-1,2-Dichloroethene	EPA 8260B	8H27002	1.5	ND	0.751	8/27/2008	8/27/2008	C, L
trans-1,2-Dichloroethene	EPA 8260B	8H27002	1.5	ND	0.751	8/27/2008	8/27/2008	
1,3-Dichloropropane	EPA 8260B	8H27002	1.5	ND	0.751	8/27/2008	8/27/2008	
2,2-Dichloropropane	EPA 8260B	8H27002	1.5	ND	0.751	8/27/2008	8/27/2008	
1,2-Dichloropropane	EPA 8260B	8H27002	1.5	ND	0.751	8/27/2008	8/27/2008	
cis-1,3-Dichloropropene	EPA 8260B	8H27002	1.5	ND	0.751	8/27/2008	8/27/2008	
trans-1,3-Dichloropropene	EPA 8260B	8H27002	1.5	ND	0.751	8/27/2008	8/27/2008	
1,1-Dichloropropene	EPA 8260B	8H27002	1.5	ND	0.751	8/27/2008	8/27/2008	
Ethylbenzene	EPA 8260B	8H27002	1.5	ND	0.751	8/27/2008	8/27/2008	
Hexachlorobutadiene	EPA 8260B	8H27002	3.8	ND	0.751	8/27/2008	8/27/2008	
Isopropylbenzene	EPA 8260B	8H27002	1.5	ND	0.751	8/27/2008	8/27/2008	
p-Isopropyltoluene	EPA 8260B	8H27002	1.5	ND	0.751	8/27/2008	8/27/2008	
Methylene chloride	EPA 8260B	8H27002	15	ND	0.751	8/27/2008	8/27/2008	
Naphthalene	EPA 8260B	8H27002	3.8	ND	0.751	8/27/2008	8/27/2008	

TestAmerica Irvine

Sushmitha Reddy
Project Manager

The results pertain only to the samples tested in the laboratory. This report shall not be reproduced, except in full, without written permission from TestAmerica.

TestAmerica
THE LEADER IN ENVIRONMENTAL TESTING

17461 Derian Avenue. Suite 100, Irvine, CA 92614 (949) 261-1022 Fax:(949) 260-3297

Geologica
303 La Jolla Drive
Newport Beach, CA 92663
Attention: Charles Wechsler

Project ID: Eastman Kodak Company
NPEC03.017
Report Number: IRH2291

Sampled: 08/26/08
Received: 08/26/08

VOLATILE ORGANICS by GC/MS (EPA 5035/8260B)

Analyte	Method	Batch	Reporting Limit	Sample Result	Dilution Factor	Date Extracted	Date Analyzed	Data Qualifiers
Sample ID: IRH2291-01 (ID1-38'' - Soil) - cont.								
Reporting Units: ug/kg								
n-Propylbenzene	EPA 8260B	8H27002	1.5	ND	0.751	8/27/2008	8/27/2008	
Styrene	EPA 8260B	8H27002	1.5	ND	0.751	8/27/2008	8/27/2008	
1,1,1,2-Tetrachloroethane	EPA 8260B	8H27002	3.8	ND	0.751	8/27/2008	8/27/2008	
1,1,2,2-Tetrachloroethane	EPA 8260B	8H27002	1.5	ND	0.751	8/27/2008	8/27/2008	
Tetrachloroethene	EPA 8260B	8H27002	1.5	ND	0.751	8/27/2008	8/27/2008	
Toluene	EPA 8260B	8H27002	1.5	ND	0.751	8/27/2008	8/27/2008	
1,2,3-Trichlorobenzene	EPA 8260B	8H27002	3.8	ND	0.751	8/27/2008	8/27/2008	
1,2,4-Trichlorobenzene	EPA 8260B	8H27002	3.8	ND	0.751	8/27/2008	8/27/2008	
1,1,1-Trichloroethane	EPA 8260B	8H27002	1.5	ND	0.751	8/27/2008	8/27/2008	
1,1,2-Trichloroethane	EPA 8260B	8H27002	1.5	ND	0.751	8/27/2008	8/27/2008	
Trichloroethene	EPA 8260B	8H27002	1.5	ND	0.751	8/27/2008	8/27/2008	
Trichlorofluoromethane	EPA 8260B	8H27002	3.8	ND	0.751	8/27/2008	8/27/2008	
1,2,3-Trichloropropane	EPA 8260B	8H27002	7.5	ND	0.751	8/27/2008	8/27/2008	
1,2,4-Trimethylbenzene	EPA 8260B	8H27002	1.5	ND	0.751	8/27/2008	8/27/2008	
1,3,5-Trimethylbenzene	EPA 8260B	8H27002	1.5	ND	0.751	8/27/2008	8/27/2008	
Vinyl chloride	EPA 8260B	8H27002	3.8	ND	0.751	8/27/2008	8/27/2008	
m,p-Xylenes	EPA 8260B	8H27002	1.5	ND	0.751	8/27/2008	8/27/2008	
o-Xylene	EPA 8260B	8H27002	1.5	ND	0.751	8/27/2008	8/27/2008	
Di-isopropyl Ether (DIPE)	EPA 8260B	8H27002	3.8	ND	0.751	8/27/2008	8/27/2008	
Ethyl tert-Butyl Ether (ETBE)	EPA 8260B	8H27002	3.8	ND	0.751	8/27/2008	8/27/2008	
Methyl-tert-butyl Ether (MTBE)	EPA 8260B	8H27002	3.8	ND	0.751	8/27/2008	8/27/2008	
tert-Amyl Methyl Ether (TAME)	EPA 8260B	8H27002	3.8	ND	0.751	8/27/2008	8/27/2008	
tert-Butanol (TBA)	EPA 8260B	8H27002	75	ND	0.751	8/27/2008	8/27/2008	
Surrogate: 4-Bromofluorobenzene (75-120%)				*84 %*				
Surrogate: Dibromofluoromethane (80-135%)				*131 %*				
Surrogate: Toluene-d8 (80-120%)				*102 %*				

TestAmerica Irvine

Sushmitha Reddy
Project Manager

The results pertain only to the samples tested in the laboratory. This report shall not be reproduced, except in full, without written permission from TestAmerica.

TestAmerica
THE LEADER IN ENVIRONMENTAL TESTING

17461 Derian Avenue. Suite 100, Irvine, CA 92614 (949) 261-1022 Fax:(949) 260-3297

Geologica
303 La Jolla Drive
Newport Beach, CA 92663
Attention: Charles Wechsler

Project ID: Eastman Kodak Company
NPEC03.017
Report Number: IRH2291

Sampled: 08/26/08
Received: 08/26/08

VOLATILE ORGANICS by GC/MS (EPA 5035/8260B)

Analyte	Method	Batch	Reporting Limit	Sample Result	Dilution Factor	Date Extracted	Date Analyzed	Data Qualifiers
Sample ID: IRH2291-02 (ID1-52'' - Soil)								
Reporting Units: ug/kg								
Benzene	EPA 8260B	8H26016	1.5	ND	0.735	8/26/2008	8/26/2008	
Bromobenzene	EPA 8260B	8H26016	3.7	ND	0.735	8/26/2008	8/26/2008	
Bromochloromethane	EPA 8260B	8H26016	3.7	ND	0.735	8/26/2008	8/26/2008	
Bromodichloromethane	EPA 8260B	8H26016	1.5	ND	0.735	8/26/2008	8/26/2008	
Bromoform	EPA 8260B	8H26016	3.7	ND	0.735	8/26/2008	8/26/2008	
Bromomethane	EPA 8260B	8H26016	3.7	ND	0.735	8/26/2008	8/26/2008	
n-Butylbenzene	EPA 8260B	8H26016	3.7	ND	0.735	8/26/2008	8/26/2008	
tert-Butylbenzene	EPA 8260B	8H26016	3.7	ND	0.735	8/26/2008	8/26/2008	
sec-Butylbenzene	EPA 8260B	8H26016	3.7	ND	0.735	8/26/2008	8/26/2008	
Carbon tetrachloride	EPA 8260B	8H26016	3.7	ND	0.735	8/26/2008	8/26/2008	
Chlorobenzene	EPA 8260B	8H26016	1.5	ND	0.735	8/26/2008	8/26/2008	
Chloroethane	EPA 8260B	8H26016	3.7	ND	0.735	8/26/2008	8/26/2008	
Chloroform	EPA 8260B	8H26016	1.5	ND	0.735	8/26/2008	8/26/2008	
Chloromethane	EPA 8260B	8H26016	3.7	ND	0.735	8/26/2008	8/26/2008	
4-Chlorotoluene	EPA 8260B	8H26016	3.7	ND	0.735	8/26/2008	8/26/2008	
2-Chlorotoluene	EPA 8260B	8H26016	3.7	ND	0.735	8/26/2008	8/26/2008	
1,2-Dibromo-3-chloropropane	EPA 8260B	8H26016	3.7	ND	0.735	8/26/2008	8/26/2008	
Dibromochloromethane	EPA 8260B	8H26016	1.5	ND	0.735	8/26/2008	8/26/2008	
1,2-Dibromoethane (EDB)	EPA 8260B	8H26016	1.5	ND	0.735	8/26/2008	8/26/2008	
Dibromomethane	EPA 8260B	8H26016	1.5	ND	0.735	8/26/2008	8/26/2008	
1,2-Dichlorobenzene	EPA 8260B	8H26016	1.5	ND	0.735	8/26/2008	8/26/2008	
1,3-Dichlorobenzene	EPA 8260B	8H26016	1.5	ND	0.735	8/26/2008	8/26/2008	
1,4-Dichlorobenzene	EPA 8260B	8H26016	1.5	ND	0.735	8/26/2008	8/26/2008	
Dichlorodifluoromethane	EPA 8260B	8H26016	3.7	ND	0.735	8/26/2008	8/26/2008	
1,1-Dichloroethane	EPA 8260B	8H26016	1.5	ND	0.735	8/26/2008	8/26/2008	
1,2-Dichloroethane	EPA 8260B	8H26016	1.5	ND	0.735	8/26/2008	8/26/2008	
1,1-Dichloroethene	EPA 8260B	8H26016	3.7	ND	0.735	8/26/2008	8/26/2008	
cis-1,2-Dichloroethene	EPA 8260B	8H26016	1.5	ND	0.735	8/26/2008	8/26/2008	C
trans-1,2-Dichloroethene	EPA 8260B	8H26016	1.5	ND	0.735	8/26/2008	8/26/2008	
1,3-Dichloropropane	EPA 8260B	8H26016	1.5	ND	0.735	8/26/2008	8/26/2008	
2,2-Dichloropropane	EPA 8260B	8H26016	1.5	ND	0.735	8/26/2008	8/26/2008	C, L
1,2-Dichloropropane	EPA 8260B	8H26016	1.5	ND	0.735	8/26/2008	8/26/2008	
cis-1,3-Dichloropropene	EPA 8260B	8H26016	1.5	ND	0.735	8/26/2008	8/26/2008	C
trans-1,3-Dichloropropene	EPA 8260B	8H26016	1.5	ND	0.735	8/26/2008	8/26/2008	
1,1-Dichloropropene	EPA 8260B	8H26016	1.5	ND	0.735	8/26/2008	8/26/2008	
Ethylbenzene	EPA 8260B	8H26016	1.5	ND	0.735	8/26/2008	8/26/2008	
Hexachlorobutadiene	EPA 8260B	8H26016	3.7	ND	0.735	8/26/2008	8/26/2008	
Isopropylbenzene	EPA 8260B	8H26016	1.5	ND	0.735	8/26/2008	8/26/2008	
p-Isopropyltoluene	EPA 8260B	8H26016	1.5	ND	0.735	8/26/2008	8/26/2008	
Methylene chloride	EPA 8260B	8H26016	15	ND	0.735	8/26/2008	8/26/2008	
Naphthalene	EPA 8260B	8H26016	3.7	ND	0.735	8/26/2008	8/26/2008	

TestAmerica Irvine

Sushmitha Reddy
Project Manager

The results pertain only to the samples tested in the laboratory. This report shall not be reproduced, except in full, without written permission from TestAmerica.

TestAmerica
THE LEADER IN ENVIRONMENTAL TESTING

17461 Derian Avenue. Suite 100, Irvine, CA 92614 (949) 261-1022 Fax:(949) 260-3297

Geologica
303 La Jolla Drive
Newport Beach, CA 92663
Attention: Charles Wechsler

Project ID: Eastman Kodak Company
NPEC03.017
Report Number: IRH2291

Sampled: 08/26/08
Received: 08/26/08

VOLATILE ORGANICS by GC/MS (EPA 5035/8260B)

Analyte	Method	Batch	Reporting Limit	Sample Result	Dilution Factor	Date Extracted	Date Analyzed	Data Qualifiers
Sample ID: IRH2291-02 (ID1-52'' - Soil) - cont.								
Reporting Units: ug/kg								
n-Propylbenzene	EPA 8260B	8H26016	1.5	ND	0.735	8/26/2008	8/26/2008	
Styrene	EPA 8260B	8H26016	1.5	ND	0.735	8/26/2008	8/26/2008	
1,1,1,2-Tetrachloroethane	EPA 8260B	8H26016	3.7	ND	0.735	8/26/2008	8/26/2008	
1,1,2,2-Tetrachloroethane	EPA 8260B	8H26016	1.5	ND	0.735	8/26/2008	8/26/2008	
Tetrachloroethene	EPA 8260B	8H26016	1.5	ND	0.735	8/26/2008	8/26/2008	
Toluene	EPA 8260B	8H26016	1.5	ND	0.735	8/26/2008	8/26/2008	
1,2,3-Trichlorobenzene	EPA 8260B	8H26016	3.7	ND	0.735	8/26/2008	8/26/2008	
1,2,4-Trichlorobenzene	EPA 8260B	8H26016	3.7	ND	0.735	8/26/2008	8/26/2008	
1,1,1-Trichloroethane	EPA 8260B	8H26016	1.5	ND	0.735	8/26/2008	8/26/2008	
1,1,2-Trichloroethane	EPA 8260B	8H26016	1.5	ND	0.735	8/26/2008	8/26/2008	
Trichloroethene	EPA 8260B	8H26016	1.5	ND	0.735	8/26/2008	8/26/2008	
Trichlorofluoromethane	EPA 8260B	8H26016	3.7	ND	0.735	8/26/2008	8/26/2008	
1,2,3-Trichloropropane	EPA 8260B	8H26016	7.4	ND	0.735	8/26/2008	8/26/2008	
1,2,4-Trimethylbenzene	EPA 8260B	8H26016	1.5	ND	0.735	8/26/2008	8/26/2008	
1,3,5-Trimethylbenzene	EPA 8260B	8H26016	1.5	ND	0.735	8/26/2008	8/26/2008	
Vinyl chloride	EPA 8260B	8H26016	3.7	ND	0.735	8/26/2008	8/26/2008	
m,p-Xylenes	EPA 8260B	8H26016	1.5	ND	0.735	8/26/2008	8/26/2008	
o-Xylene	EPA 8260B	8H26016	1.5	ND	0.735	8/26/2008	8/26/2008	
Di-isopropyl Ether (DIPE)	EPA 8260B	8H26016	3.7	ND	0.735	8/26/2008	8/26/2008	
Ethyl tert-Butyl Ether (ETBE)	EPA 8260B	8H26016	3.7	ND	0.735	8/26/2008	8/26/2008	
Methyl-tert-butyl Ether (MTBE)	EPA 8260B	8H26016	3.7	ND	0.735	8/26/2008	8/26/2008	
tert-Amyl Methyl Ether (TAME)	EPA 8260B	8H26016	3.7	ND	0.735	8/26/2008	8/26/2008	
tert-Butanol (TBA)	EPA 8260B	8H26016	74	ND	0.735	8/26/2008	8/26/2008	
Surrogate: 4-Bromofluorobenzene (75-120%)				*85 %*				
Surrogate: Dibromofluoromethane (80-135%)				*112 %*				
Surrogate: Toluene-d8 (80-120%)				*102 %*				

TestAmerica Irvine

Sushmitha Reddy
Project Manager

The results pertain only to the samples tested in the laboratory. This report shall not be reproduced, except in full, without written permission from TestAmerica.

TestAmerica
THE LEADER IN ENVIRONMENTAL TESTING

17461 Derian Avenue. Suite 100, Irvine, CA 92614 (949) 261-1022 Fax:(949) 260-3297

Geologica
303 La Jolla Drive
Newport Beach, CA 92663
Attention: Charles Wechsler

Project ID: Eastman Kodak Company
NPEC03.017
Report Number: IRH2291

Sampled: 08/26/08
Received: 08/26/08

METALS

Analyte	Method	Batch	Reporting Limit	Sample Result	Dilution Factor	Date Extracted	Date Analyzed	Data Qualifiers
Sample ID: IRH2291-01 (ID1-38'' - Soil)								
Reporting Units: mg/kg								
Mercury	EPA 7471A	8H26107	0.020	**0.035**	1	8/26/2008	8/26/2008	
Cadmium	EPA 6010B	8H26114	0.50	ND	1.01	8/26/2008	8/27/2008	
Chromium	EPA 6010B	8H26114	1.0	**26**	1.01	8/26/2008	8/27/2008	
Silver	EPA 6010B	8H26114	1.0	ND	1.01	8/26/2008	8/27/2008	
Sample ID: IRH2291-02 (ID1-52'' - Soil)								
Reporting Units: mg/kg								
Mercury	EPA 7471A	8H26107	0.020	**0.14**	1	8/26/2008	8/26/2008	
Cadmium	EPA 6010B	8H26114	0.50	ND	1	8/26/2008	8/27/2008	
Chromium	EPA 6010B	8H26114	1.0	**25**	1	8/26/2008	8/27/2008	
Silver	EPA 6010B	8H26114	1.0	ND	1	8/26/2008	8/27/2008	

TestAmerica Irvine

Sushmitha Reddy
Project Manager

The results pertain only to the samples tested in the laboratory. This report shall not be reproduced, except in full, without written permission from TestAmerica.

TestAmerica
THE LEADER IN ENVIRONMENTAL TESTING

17461 Derian Avenue. Suite 100, Irvine, CA 92614 (949) 261-1022 Fax:(949) 260-3297

Geologica
303 La Jolla Drive
Newport Beach, CA 92663
Attention: Charles Wechsler

Project ID: Eastman Kodak Company
NPEC03.017
Report Number: IRH2291

Sampled: 08/26/08
Received: 08/26/08

INORGANICS

Analyte	Method	Batch	Reporting Limit	Sample Result	Dilution Factor	Date Extracted	Date Analyzed	Data Qualifiers
Sample ID: IRH2291-01 (ID1-38'' - Soil)								
Reporting Units: mg/kg								
Total Cyanide	EPA 9014	8H27106	0.50	ND	0.99	8/27/2008	8/27/2008	M2, R-3
Nitrate-N	EPA 300.0	8H27056	1.1	ND	1	8/27/2008	8/27/2008	
Nitrite-N	EPA 300.0	8H27056	1.5	ND	1	8/27/2008	8/27/2008	
Sulfate	EPA 300.0	8H27056	50	**890**	10	8/27/2008	8/27/2008	
Sample ID: IRH2291-01 (ID1-38'' - Soil)								
Reporting Units: pH Units								
pH	EPA 9045C	8H26085	0.100	**8.62**	1	8/26/2008	8/26/2008	
Sample ID: IRH2291-02 (ID1-52'' - Soil)								
Reporting Units: mg/kg								
Total Cyanide	EPA 9014	8H27106	0.50	**1.3**	1	8/27/2008	8/27/2008	
Nitrate-N	EPA 300.0	8H27056	1.1	**10**	1	8/27/2008	8/27/2008	
Nitrite-N	EPA 300.0	8H27056	1.5	**2.3**	1	8/27/2008	8/27/2008	
Sulfate	EPA 300.0	8H27056	50	**2900**	10	8/27/2008	8/27/2008	
Sample ID: IRH2291-02 (ID1-52'' - Soil)								
Reporting Units: pH Units								
pH	EPA 9045C	8H26085	0.100	**8.17**	1	8/26/2008	8/26/2008	

TestAmerica Irvine

Sushmitha Reddy
Project Manager

The results pertain only to the samples tested in the laboratory. This report shall not be reproduced, except in full, without written permission from TestAmerica.

TestAmerica
THE LEADER IN ENVIRONMENTAL TESTING

17461 Derian Avenue. Suite 100, Irvine, CA 92614 (949) 261-1022 Fax:(949) 260-3297

Geologica
303 La Jolla Drive
Newport Beach, CA 92663
Attention: Charles Wechsler

Project ID: Eastman Kodak Company
NPEC03.017
Report Number: IRH2291

Sampled: 08/26/08
Received: 08/26/08

MCAWW 350.1

Analyte	Method	Batch	Reporting Limit	Sample Result	Dilution Factor	Date Extracted	Date Analyzed	Data Qualifiers
Sample ID: IRH2291-01 (ID1-38'' - Soil)								
Reporting Units: mg/kg								
Ammonia as N	MCAWW 350.1	8240566	250	**1210**	10	8/27/2008	8/27/2008	8Q
Sample ID: IRH2291-02 (ID1-52'' - Soil)								
Reporting Units: mg/kg								
Ammonia as N	MCAWW 350.1	8240566	125	**872**	5	8/27/2008	8/27/2008	8Q

TestAmerica Irvine

Sushmitha Reddy
Project Manager

The results pertain only to the samples tested in the laboratory. This report shall not be reproduced, except in full, without written permission from TestAmerica.

TestAmerica
THE LEADER IN ENVIRONMENTAL TESTING

17461 Derian Avenue. Suite 100, Irvine, CA 92614 (949) 261-1022 Fax:(949) 260-3297

Geologica
303 La Jolla Drive
Newport Beach, CA 92663
Attention: Charles Wechsler

Project ID: Eastman Kodak Company
NPEC03.017
Report Number: IRH2291

Sampled: 08/26/08
Received: 08/26/08

METHOD BLANK/QC DATA

EXTRACTABLE FUEL HYDROCARBONS (CADHS/8015 Modified)

Analyte	Result	Reporting Limit	Units	Spike Level	Source Result	%REC	%REC Limits	RPD	RPD Limit	Data Qualifiers
Batch: 8H26048 Extracted: 08/26/08										
Blank Analyzed: 08/26/2008 (8H26048-BLK1)										
EFH (C13 - C22)	ND	5.0	mg/kg							
EFH (C23 - C32)	ND	5.0	mg/kg							
EFH (C33 - C40)	ND	5.0	mg/kg							
EFH (C13 - C28)	ND	5.0	mg/kg							
EFH (C13 - C40)	ND	5.0	mg/kg							
Surrogate: n-Octacosane	*4.91*		*mg/kg*	*6.67*		*74*	*40-125*			
LCS Analyzed: 08/26/2008 (8H26048-BS1)										
EFH (C13 - C28)	17.2	5.0	mg/kg	25.0		69	45-115			
Surrogate: n-Octacosane	*5.06*		*mg/kg*	*6.67*		*76*	*40-125*			
Matrix Spike Analyzed: 08/26/2008 (8H26048-MS1)					**Source: IRH2177-03**					
EFH (C13 - C40)	27.0	5.0	mg/kg	25.0	14.1	51	40-120			
Surrogate: n-Octacosane	*4.72*		*mg/kg*	*6.67*		*71*	*40-125*			
Matrix Spike Dup Analyzed: 08/26/2008 (8H26048-MSD1)					**Source: IRH2177-03**					
EFH (C13 - C40)	28.8	5.0	mg/kg	25.0	14.1	59	40-120	6	30	
Surrogate: n-Octacosane	*5.04*		*mg/kg*	*6.67*		*76*	*40-125*			

TestAmerica Irvine

Sushmitha Reddy
Project Manager

The results pertain only to the samples tested in the laboratory. This report shall not be reproduced, except in full, without written permission from TestAmerica.

TestAmerica
THE LEADER IN ENVIRONMENTAL TESTING

17461 Derian Avenue. Suite 100, Irvine, CA 92614 (949) 261-1022 Fax:(949) 260-3297

Geologica
303 La Jolla Drive
Newport Beach, CA 92663
Attention: Charles Wechsler

Project ID: Eastman Kodak Company
NPEC03.017
Report Number: IRH2291

Sampled: 08/26/08
Received: 08/26/08

METHOD BLANK/QC DATA

VOLATILE FUEL HYDROCARBONS BY GC/MS (EPA 5035/CA LUFT)

Analyte	Result	Reporting Limit	Units	Spike Level	Source Result	%REC	%REC Limits	RPD	RPD Limit	Data Qualifiers
Batch: 8H26016 Extracted: 08/26/08										
Blank Analyzed: 08/26/2008 (8H26016-BLK1)										
Volatile Fuel Hydrocarbons (C4-C12)	ND	100	ug/kg							
Surrogate: Dibromofluoromethane	*54.6*		*ug/kg*	*50.0*		*109*	*80-135*			
Surrogate: Toluene-d8	*49.6*		*ug/kg*	*50.0*		*99*	*80-120*			
Surrogate: 4-Bromofluorobenzene	*46.2*		*ug/kg*	*50.0*		*92*	*75-120*			
LCS Analyzed: 08/26/2008 (8H26016-BS2)										**MNR1**
Volatile Fuel Hydrocarbons (C4-C12)	769	100	ug/kg	1000		77	55-135			
Surrogate: Dibromofluoromethane	*55.2*		*ug/kg*	*50.0*		*110*	*80-135*			
Surrogate: Toluene-d8	*50.1*		*ug/kg*	*50.0*		*100*	*80-120*			
Surrogate: 4-Bromofluorobenzene	*47.0*		*ug/kg*	*50.0*		*94*	*75-120*			
LCS Dup Analyzed: 08/26/2008 (8H26016-BSD2)										
Volatile Fuel Hydrocarbons (C4-C12)	693	100	ug/kg	1000		69	55-135	10	20	
Surrogate: Dibromofluoromethane	*54.0*		*ug/kg*	*50.0*		*108*	*80-135*			
Surrogate: Toluene-d8	*49.9*		*ug/kg*	*50.0*		*100*	*80-120*			
Surrogate: 4-Bromofluorobenzene	*46.9*		*ug/kg*	*50.0*		*94*	*75-120*			
Batch: 8H27002 Extracted: 08/27/08										
Blank Analyzed: 08/27/2008 (8H27002-BLK1)										
Volatile Fuel Hydrocarbons (C4-C12)	ND	100	ug/kg							
Surrogate: Dibromofluoromethane	*54.1*		*ug/kg*	*50.0*		*108*	*80-135*			
Surrogate: Toluene-d8	*50.1*		*ug/kg*	*50.0*		*100*	*80-120*			
Surrogate: 4-Bromofluorobenzene	*45.8*		*ug/kg*	*50.0*		*92*	*75-120*			
LCS Analyzed: 08/27/2008 (8H27002-BS2)										**MNR1**
Volatile Fuel Hydrocarbons (C4-C12)	704	100	ug/kg	1000		70	55-135			
Surrogate: Dibromofluoromethane	*53.2*		*ug/kg*	*50.0*		*106*	*80-135*			
Surrogate: Toluene-d8	*50.7*		*ug/kg*	*50.0*		*101*	*80-120*			
Surrogate: 4-Bromofluorobenzene	*46.4*		*ug/kg*	*50.0*		*93*	*75-120*			

TestAmerica Irvine

Sushmitha Reddy
Project Manager

The results pertain only to the samples tested in the laboratory. This report shall not be reproduced, except in full, without written permission from TestAmerica.

TestAmerica
THE LEADER IN ENVIRONMENTAL TESTING

17461 Derian Avenue. Suite 100, Irvine, CA 92614 (949) 261-1022 Fax:(949) 260-3297

Geologica
303 La Jolla Drive
Newport Beach, CA 92663
Attention: Charles Wechsler

Project ID: Eastman Kodak Company
NPEC03.017
Report Number: IRH2291

Sampled: 08/26/08
Received: 08/26/08

METHOD BLANK/QC DATA

VOLATILE FUEL HYDROCARBONS BY GC/MS (EPA 5035/CA LUFT)

Analyte	Result	Reporting Limit	Units	Spike Level	Source Result	%REC	%REC Limits	RPD	RPD Limit	Data Qualifiers
Batch: 8H27002 Extracted: 08/27/08										
LCS Dup Analyzed: 08/27/2008 (8H27002-BSD2)										
Volatile Fuel Hydrocarbons (C4-C12)	845	100	ug/kg	1000		84	55-135	18	20	
Surrogate: Dibromofluoromethane	*53.5*		*ug/kg*	*50.0*		*107*	*80-135*			
Surrogate: Toluene-d8	*51.3*		*ug/kg*	*50.0*		*103*	*80-120*			
Surrogate: 4-Bromofluorobenzene	*48.2*		*ug/kg*	*50.0*		*96*	*75-120*			

TestAmerica Irvine

Sushmitha Reddy
Project Manager

The results pertain only to the samples tested in the laboratory. This report shall not be reproduced, except in full, without written permission from TestAmerica.

TestAmerica
THE LEADER IN ENVIRONMENTAL TESTING

17461 Derian Avenue. Suite 100, Irvine, CA 92614 (949) 261-1022 Fax:(949) 260-3297

Geologica
303 La Jolla Drive
Newport Beach, CA 92663
Attention: Charles Wechsler

Project ID: Eastman Kodak Company
NPEC03.017
Report Number: IRH2291

Sampled: 08/26/08
Received: 08/26/08

METHOD BLANK/QC DATA

VOLATILE ORGANICS by GC/MS (EPA 5035/8260B)

Analyte	Result	Reporting Limit	Units	Spike Level	Source Result	%REC	%REC Limits	RPD	RPD Limit	Data Qualifiers
Batch: 8H26016 Extracted: 08/26/08										
Blank Analyzed: 08/26/2008 (8H26016-BLK1)										
Benzene	ND	2.0	ug/kg							
Bromobenzene	ND	5.0	ug/kg							
Bromochloromethane	ND	5.0	ug/kg							
Bromodichloromethane	ND	2.0	ug/kg							
Bromoform	ND	5.0	ug/kg							
Bromomethane	ND	5.0	ug/kg							
n-Butylbenzene	ND	5.0	ug/kg							
tert-Butylbenzene	ND	5.0	ug/kg							
sec-Butylbenzene	ND	5.0	ug/kg							
Carbon tetrachloride	ND	5.0	ug/kg							
Chlorobenzene	ND	2.0	ug/kg							
Chloroethane	ND	5.0	ug/kg							
Chloroform	ND	2.0	ug/kg							
Chloromethane	ND	5.0	ug/kg							
4-Chlorotoluene	ND	5.0	ug/kg							
2-Chlorotoluene	ND	5.0	ug/kg							
1,2-Dibromo-3-chloropropane	ND	5.0	ug/kg							
Dibromochloromethane	ND	2.0	ug/kg							
1,2-Dibromoethane (EDB)	ND	2.0	ug/kg							
Dibromomethane	ND	2.0	ug/kg							
1,2-Dichlorobenzene	ND	2.0	ug/kg							
1,3-Dichlorobenzene	ND	2.0	ug/kg							
1,4-Dichlorobenzene	ND	2.0	ug/kg							
Dichlorodifluoromethane	ND	5.0	ug/kg							
1,1-Dichloroethane	ND	2.0	ug/kg							
1,2-Dichloroethane	ND	2.0	ug/kg							
1,1-Dichloroethene	ND	5.0	ug/kg							
cis-1,2-Dichloroethene	ND	2.0	ug/kg							
trans-1,2-Dichloroethene	ND	2.0	ug/kg							
1,3-Dichloropropane	ND	2.0	ug/kg							
2,2-Dichloropropane	ND	2.0	ug/kg							
1,2-Dichloropropane	ND	2.0	ug/kg							
cis-1,3-Dichloropropene	ND	2.0	ug/kg							
trans-1,3-Dichloropropene	ND	2.0	ug/kg							
1,1-Dichloropropene	ND	2.0	ug/kg							
Ethylbenzene	ND	2.0	ug/kg							

TestAmerica Irvine

Sushmitha Reddy
Project Manager

The results pertain only to the samples tested in the laboratory. This report shall not be reproduced, except in full, without written permission from TestAmerica.

TestAmerica
THE LEADER IN ENVIRONMENTAL TESTING

17461 Derian Avenue. Suite 100, Irvine, CA 92614 (949) 261-1022 Fax:(949) 260-3297

Geologica
303 La Jolla Drive
Newport Beach, CA 92663
Attention: Charles Wechsler

Project ID: Eastman Kodak Company
NPEC03.017
Report Number: IRH2291

Sampled: 08/26/08
Received: 08/26/08

METHOD BLANK/QC DATA

VOLATILE ORGANICS by GC/MS (EPA 5035/8260B)

Analyte	Result	Reporting Limit	Units	Spike Level	Source Result	%REC	%REC Limits	RPD	RPD Limit	Data Qualifiers
Batch: 8H26016 Extracted: 08/26/08										
Blank Analyzed: 08/26/2008 (8H26016-BLK1)										
Hexachlorobutadiene	ND	5.0	ug/kg							
Isopropylbenzene	ND	2.0	ug/kg							
p-Isopropyltoluene	ND	2.0	ug/kg							
Methylene chloride	ND	20	ug/kg							
Naphthalene	ND	5.0	ug/kg							
n-Propylbenzene	ND	2.0	ug/kg							
Styrene	ND	2.0	ug/kg							
1,1,1,2-Tetrachloroethane	ND	5.0	ug/kg							
1,1,2,2-Tetrachloroethane	ND	2.0	ug/kg							
Tetrachloroethene	ND	2.0	ug/kg							
Toluene	ND	2.0	ug/kg							
1,2,3-Trichlorobenzene	ND	5.0	ug/kg							
1,2,4-Trichlorobenzene	ND	5.0	ug/kg							
1,1,1-Trichloroethane	ND	2.0	ug/kg							
1,1,2-Trichloroethane	ND	2.0	ug/kg							
Trichloroethene	ND	2.0	ug/kg							
Trichlorofluoromethane	ND	5.0	ug/kg							
1,2,3-Trichloropropane	ND	10	ug/kg							
1,2,4-Trimethylbenzene	ND	2.0	ug/kg							
1,3,5-Trimethylbenzene	ND	2.0	ug/kg							
Vinyl chloride	ND	5.0	ug/kg							
m,p-Xylenes	ND	2.0	ug/kg							
o-Xylene	ND	2.0	ug/kg							
Di-isopropyl Ether (DIPE)	ND	5.0	ug/kg							
Ethyl tert-Butyl Ether (ETBE)	ND	5.0	ug/kg							
Methyl-tert-butyl Ether (MTBE)	ND	5.0	ug/kg							
tert-Amyl Methyl Ether (TAME)	ND	5.0	ug/kg							
tert-Butanol (TBA)	ND	100	ug/kg							
Surrogate: 4-Bromofluorobenzene	*46.2*		*ug/kg*	*50.0*		*92*	*75-120*			
Surrogate: Dibromofluoromethane	*54.6*		*ug/kg*	*50.0*		*109*	*80-135*			
Surrogate: Toluene-d8	*49.6*		*ug/kg*	*50.0*		*99*	*80-120*			

TestAmerica Irvine

Sushmitha Reddy
Project Manager

The results pertain only to the samples tested in the laboratory. This report shall not be reproduced, except in full, without written permission from TestAmerica.

TestAmerica
THE LEADER IN ENVIRONMENTAL TESTING

17461 Derian Avenue. Suite 100, Irvine, CA 92614 (949) 261-1022 Fax:(949) 260-3297

Geologica
303 La Jolla Drive
Newport Beach, CA 92663
Attention: Charles Wechsler

Project ID: Eastman Kodak Company
NPEC03.017
Report Number: IRH2291

Sampled: 08/26/08
Received: 08/26/08

METHOD BLANK/QC DATA

VOLATILE ORGANICS by GC/MS (EPA 5035/8260B)

Analyte	Result	Reporting Limit	Units	Spike Level	Source Result	%REC	%REC Limits	RPD	RPD Limit	Data Qualifiers
Batch: 8H26016 Extracted: 08/26/08										
LCS Analyzed: 08/26/2008 (8H26016-BS1)										**MNR1**
Benzene	48.7	2.0	ug/kg	50.0		97	65-120			
Bromobenzene	47.8	5.0	ug/kg	50.0		96	70-120			
Bromochloromethane	58.8	5.0	ug/kg	50.0		118	75-145			
Bromodichloromethane	55.4	2.0	ug/kg	50.0		111	75-135			
Bromoform	50.8	5.0	ug/kg	50.0		102	75-135			
Bromomethane	52.1	5.0	ug/kg	50.0		104	65-140			
n-Butylbenzene	49.9	5.0	ug/kg	50.0		100	65-115			
tert-Butylbenzene	46.4	5.0	ug/kg	50.0		93	60-110			
sec-Butylbenzene	48.7	5.0	ug/kg	50.0		97	70-120			
Carbon tetrachloride	56.2	5.0	ug/kg	50.0		112	65-130			
Chlorobenzene	46.9	2.0	ug/kg	50.0		94	70-120			
Chloroethane	47.6	5.0	ug/kg	50.0		95	60-135			
Chloroform	51.0	2.0	ug/kg	50.0		102	70-140			
Chloromethane	48.2	5.0	ug/kg	50.0		96	45-135			
4-Chlorotoluene	48.0	5.0	ug/kg	50.0		96	65-115			
2-Chlorotoluene	45.3	5.0	ug/kg	50.0		91	60-115			
1,2-Dibromo-3-chloropropane	53.5	5.0	ug/kg	50.0		107	75-150			
Dibromochloromethane	52.7	2.0	ug/kg	50.0		105	75-135			
1,2-Dibromoethane (EDB)	50.6	2.0	ug/kg	50.0		101	85-140			
Dibromomethane	49.9	2.0	ug/kg	50.0		100	80-145			
1,2-Dichlorobenzene	48.5	2.0	ug/kg	50.0		97	75-125			
1,3-Dichlorobenzene	46.8	2.0	ug/kg	50.0		94	70-115			
1,4-Dichlorobenzene	45.8	2.0	ug/kg	50.0		92	70-120			
Dichlorodifluoromethane	59.7	5.0	ug/kg	50.0		119	35-160			
1,1-Dichloroethane	47.2	2.0	ug/kg	50.0		94	65-135			
1,2-Dichloroethane	46.4	2.0	ug/kg	50.0		93	80-140			
1,1-Dichloroethene	41.9	5.0	ug/kg	50.0		84	55-130			
cis-1,2-Dichloroethene	64.6	2.0	ug/kg	50.0		129	65-135			
trans-1,2-Dichloroethene	44.5	2.0	ug/kg	50.0		89	65-135			
1,3-Dichloropropane	48.5	2.0	ug/kg	50.0		97	80-135			
2,2-Dichloropropane	74.8	2.0	ug/kg	50.0		150	65-140			*L*
1,2-Dichloropropane	47.1	2.0	ug/kg	50.0		94	65-130			
cis-1,3-Dichloropropene	58.6	2.0	ug/kg	50.0		117	75-135			
trans-1,3-Dichloropropene	43.3	2.0	ug/kg	50.0		87	75-145			
1,1-Dichloropropene	47.1	2.0	ug/kg	50.0		94	80-120			
Ethylbenzene	48.5	2.0	ug/kg	50.0		97	70-120			

TestAmerica Irvine

Sushmitha Reddy
Project Manager

The results pertain only to the samples tested in the laboratory. This report shall not be reproduced, except in full, without written permission from TestAmerica.

TestAmerica
THE LEADER IN ENVIRONMENTAL TESTING

17461 Derian Avenue. Suite 100, Irvine, CA 92614 (949) 261-1022 Fax:(949) 260-3297

Geologica
303 La Jolla Drive
Newport Beach, CA 92663
Attention: Charles Wechsler

Project ID: Eastman Kodak Company
NPEC03.017
Report Number: IRH2291

Sampled: 08/26/08
Received: 08/26/08

METHOD BLANK/QC DATA

VOLATILE ORGANICS by GC/MS (EPA 5035/8260B)

Analyte	Result	Reporting Limit	Units	Spike Level	Source Result	%REC	%REC Limits	RPD	RPD Limit	Data Qualifiers
Batch: 8H26016 Extracted: 08/26/08										
LCS Analyzed: 08/26/2008 (8H26016-BS1)										**MNR1**
Hexachlorobutadiene	46.6	5.0	ug/kg	50.0		93	60-135			
Isopropylbenzene	48.2	2.0	ug/kg	50.0		96	55-120			
p-Isopropyltoluene	49.0	2.0	ug/kg	50.0		98	70-120			
Methylene chloride	45.6	20	ug/kg	50.0		91	60-140			
Naphthalene	52.6	5.0	ug/kg	50.0		105	70-160			
n-Propylbenzene	48.9	2.0	ug/kg	50.0		98	60-115			
Styrene	50.2	2.0	ug/kg	50.0		100	70-130			
1,1,1,2-Tetrachloroethane	51.0	5.0	ug/kg	50.0		102	75-130			
1,1,2,2-Tetrachloroethane	52.2	2.0	ug/kg	50.0		104	75-150			
Tetrachloroethene	46.0	2.0	ug/kg	50.0		92	65-130			
Toluene	48.5	2.0	ug/kg	50.0		97	70-120			
1,2,3-Trichlorobenzene	49.5	5.0	ug/kg	50.0		99	75-145			
1,2,4-Trichlorobenzene	50.6	5.0	ug/kg	50.0		101	70-145			
1,1,1-Trichloroethane	57.7	2.0	ug/kg	50.0		115	70-130			
1,1,2-Trichloroethane	50.3	2.0	ug/kg	50.0		101	80-145			
Trichloroethene	46.9	2.0	ug/kg	50.0		94	65-120			
Trichlorofluoromethane	53.9	5.0	ug/kg	50.0		108	60-145			
1,2,3-Trichloropropane	46.5	10	ug/kg	50.0		93	65-150			
1,2,4-Trimethylbenzene	48.8	2.0	ug/kg	50.0		98	65-115			
1,3,5-Trimethylbenzene	48.3	2.0	ug/kg	50.0		97	65-115			
Vinyl chloride	54.0	5.0	ug/kg	50.0		108	45-135			
m,p-Xylenes	96.6	2.0	ug/kg	100		97	65-120			
o-Xylene	50.3	2.0	ug/kg	50.0		101	70-125			
Di-isopropyl Ether (DIPE)	62.6	5.0	ug/kg	50.0		125	75-140			
Ethyl tert-Butyl Ether (ETBE)	55.4	5.0	ug/kg	50.0		111	70-150			
Methyl-tert-butyl Ether (MTBE)	45.9	5.0	ug/kg	50.0		92	75-150			
tert-Amyl Methyl Ether (TAME)	56.9	5.0	ug/kg	50.0		114	75-150			
tert-Butanol (TBA)	264	100	ug/kg	250		105	70-125			
Surrogate: 4-Bromofluorobenzene	*47.5*		*ug/kg*	*50.0*		*95*	*75-120*			
Surrogate: Dibromofluoromethane	*51.3*		*ug/kg*	*50.0*		*103*	*80-135*			
Surrogate: Toluene-d8	*50.7*		*ug/kg*	*50.0*		*101*	*80-120*			

TestAmerica Irvine

Sushmitha Reddy
Project Manager

The results pertain only to the samples tested in the laboratory. This report shall not be reproduced, except in full, without written permission from TestAmerica.

TestAmerica
THE LEADER IN ENVIRONMENTAL TESTING

17461 Derian Avenue. Suite 100, Irvine, CA 92614 (949) 261-1022 Fax:(949) 260-3297

Geologica
303 La Jolla Drive
Newport Beach, CA 92663
Attention: Charles Wechsler

Project ID: Eastman Kodak Company
NPEC03.017
Report Number: IRH2291

Sampled: 08/26/08
Received: 08/26/08

METHOD BLANK/QC DATA

VOLATILE ORGANICS by GC/MS (EPA 5035/8260B)

Analyte	Result	Reporting Limit	Units	Spike Level	Source Result	%REC	%REC Limits	RPD	RPD Limit	Data Qualifiers
Batch: 8H26016 Extracted: 08/26/08										
LCS Dup Analyzed: 08/26/2008 (8H26016-BSD1)										
Benzene	45.1	2.0	ug/kg	50.0		90	65-120	8	20	
Bromobenzene	46.7	5.0	ug/kg	50.0		93	70-120	2	20	
Bromochloromethane	64.1	5.0	ug/kg	50.0		128	75-145	9	20	
Bromodichloromethane	53.8	2.0	ug/kg	50.0		108	75-135	3	20	
Bromoform	53.6	5.0	ug/kg	50.0		107	75-135	5	25	
Bromomethane	53.5	5.0	ug/kg	50.0		107	65-140	3	20	
n-Butylbenzene	39.7	5.0	ug/kg	50.0		79	65-115	23	20	*R-7*
tert-Butylbenzene	40.4	5.0	ug/kg	50.0		81	60-110	14	20	
sec-Butylbenzene	41.0	5.0	ug/kg	50.0		82	70-120	17	20	
Carbon tetrachloride	51.4	5.0	ug/kg	50.0		103	65-130	9	20	
Chlorobenzene	42.9	2.0	ug/kg	50.0		86	70-120	9	20	
Chloroethane	48.6	5.0	ug/kg	50.0		97	60-135	2	25	
Chloroform	52.4	2.0	ug/kg	50.0		105	70-140	3	20	
Chloromethane	49.9	5.0	ug/kg	50.0		100	45-135	3	25	
4-Chlorotoluene	43.5	5.0	ug/kg	50.0		87	65-115	10	20	
2-Chlorotoluene	41.8	5.0	ug/kg	50.0		84	60-115	8	20	
1,2-Dibromo-3-chloropropane	69.3	5.0	ug/kg	50.0		139	75-150	26	30	
Dibromochloromethane	53.9	2.0	ug/kg	50.0		108	75-135	2	20	
1,2-Dibromoethane (EDB)	56.0	2.0	ug/kg	50.0		112	85-140	10	20	
Dibromomethane	53.8	2.0	ug/kg	50.0		108	80-145	7	20	
1,2-Dichlorobenzene	47.1	2.0	ug/kg	50.0		94	75-125	3	20	
1,3-Dichlorobenzene	43.6	2.0	ug/kg	50.0		87	70-115	7	20	
1,4-Dichlorobenzene	43.1	2.0	ug/kg	50.0		86	70-120	6	20	
Dichlorodifluoromethane	59.6	5.0	ug/kg	50.0		119	35-160	0	30	
1,1-Dichloroethane	48.5	2.0	ug/kg	50.0		97	65-135	3	20	
1,2-Dichloroethane	49.4	2.0	ug/kg	50.0		99	80-140	6	20	
1,1-Dichloroethene	41.9	5.0	ug/kg	50.0		84	55-130	0	20	
cis-1,2-Dichloroethene	43.0	2.0	ug/kg	50.0		86	65-135	40	20	*R-7*
trans-1,2-Dichloroethene	43.9	2.0	ug/kg	50.0		88	65-135	2	20	
1,3-Dichloropropane	51.0	2.0	ug/kg	50.0		102	80-135	5	20	
2,2-Dichloropropane	69.8	2.0	ug/kg	50.0		140	65-140	7	20	
1,2-Dichloropropane	46.6	2.0	ug/kg	50.0		93	65-130	1	20	
cis-1,3-Dichloropropene	56.3	2.0	ug/kg	50.0		113	75-135	4	20	
trans-1,3-Dichloropropene	44.2	2.0	ug/kg	50.0		88	75-145	2	20	
1,1-Dichloropropene	43.6	2.0	ug/kg	50.0		87	80-120	8	20	
Ethylbenzene	43.0	2.0	ug/kg	50.0		86	70-120	12	20	

TestAmerica Irvine

Sushmitha Reddy
Project Manager

The results pertain only to the samples tested in the laboratory. This report shall not be reproduced, except in full, without written permission from TestAmerica.

TestAmerica
THE LEADER IN ENVIRONMENTAL TESTING

17461 Derian Avenue. Suite 100, Irvine, CA 92614 (949) 261-1022 Fax:(949) 260-3297

Geologica
303 La Jolla Drive
Newport Beach, CA 92663
Attention: Charles Wechsler

Project ID: Eastman Kodak Company
NPEC03.017
Report Number: IRH2291

Sampled: 08/26/08
Received: 08/26/08

METHOD BLANK/QC DATA

VOLATILE ORGANICS by GC/MS (EPA 5035/8260B)

Analyte	Result	Reporting Limit	Units	Spike Level	Source Result	%REC	%REC Limits	RPD	RPD Limit	Data Qualifiers
Batch: 8H26016 Extracted: 08/26/08										
LCS Dup Analyzed: 08/26/2008 (8H26016-BSD1)										
Hexachlorobutadiene	33.6	5.0	ug/kg	50.0		67	60-135	32	20	*R-7*
Isopropylbenzene	41.5	2.0	ug/kg	50.0		83	55-120	15	20	
p-Isopropyltoluene	41.4	2.0	ug/kg	50.0		83	70-120	17	20	
Methylene chloride	47.4	20	ug/kg	50.0		95	60-140	4	20	
Naphthalene	66.0	5.0	ug/kg	50.0		132	70-160	23	25	
n-Propylbenzene	42.8	2.0	ug/kg	50.0		86	60-115	13	20	
Styrene	45.9	2.0	ug/kg	50.0		92	70-130	9	20	
1,1,1,2-Tetrachloroethane	47.2	5.0	ug/kg	50.0		94	75-130	8	20	
1,1,2,2-Tetrachloroethane	63.0	2.0	ug/kg	50.0		126	75-150	19	30	
Tetrachloroethene	40.7	2.0	ug/kg	50.0		81	65-130	12	20	
Toluene	45.5	2.0	ug/kg	50.0		91	70-120	6	20	
1,2,3-Trichlorobenzene	47.3	5.0	ug/kg	50.0		95	75-145	4	20	
1,2,4-Trichlorobenzene	43.4	5.0	ug/kg	50.0		87	70-145	15	20	
1,1,1-Trichloroethane	57.3	2.0	ug/kg	50.0		115	70-130	1	20	
1,1,2-Trichloroethane	54.8	2.0	ug/kg	50.0		110	80-145	9	20	
Trichloroethene	42.7	2.0	ug/kg	50.0		85	65-120	10	20	
Trichlorofluoromethane	54.0	5.0	ug/kg	50.0		108	60-145	0	25	
1,2,3-Trichloropropane	59.0	10	ug/kg	50.0		118	65-150	24	25	
1,2,4-Trimethylbenzene	42.9	2.0	ug/kg	50.0		86	65-115	13	20	
1,3,5-Trimethylbenzene	42.0	2.0	ug/kg	50.0		84	65-115	14	20	
Vinyl chloride	53.9	5.0	ug/kg	50.0		108	45-135	0	25	
m,p-Xylenes	86.7	2.0	ug/kg	100		87	65-120	11	20	
o-Xylene	45.8	2.0	ug/kg	50.0		92	70-125	9	20	
Di-isopropyl Ether (DIPE)	45.7	5.0	ug/kg	50.0		91	75-140	31	20	*R-7*
Ethyl tert-Butyl Ether (ETBE)	62.3	5.0	ug/kg	50.0		125	70-150	12	20	
Methyl-tert-butyl Ether (MTBE)	57.0	5.0	ug/kg	50.0		114	75-150	22	20	*R-7*
tert-Amyl Methyl Ether (TAME)	64.9	5.0	ug/kg	50.0		130	75-150	13	20	
tert-Butanol (TBA)	249	100	ug/kg	250		100	70-125	6	20	
Surrogate: 4-Bromofluorobenzene	*47.4*		*ug/kg*	*50.0*		*95*	*75-120*			
Surrogate: Dibromofluoromethane	*57.5*		*ug/kg*	*50.0*		*115*	*80-135*			
Surrogate: Toluene-d8	*50.0*		*ug/kg*	*50.0*		*100*	*80-120*			

TestAmerica Irvine

Sushmitha Reddy
Project Manager

The results pertain only to the samples tested in the laboratory. This report shall not be reproduced, except in full, without written permission from TestAmerica.

TestAmerica
THE LEADER IN ENVIRONMENTAL TESTING

17461 Derian Avenue. Suite 100, Irvine, CA 92614 (949) 261-1022 Fax:(949) 260-3297

Geologica
303 La Jolla Drive
Newport Beach, CA 92663
Attention: Charles Wechsler

Project ID: Eastman Kodak Company
NPEC03.017
Report Number: IRH2291

Sampled: 08/26/08
Received: 08/26/08

METHOD BLANK/QC DATA

VOLATILE ORGANICS by GC/MS (EPA 5035/8260B)

Analyte	Result	Reporting Limit	Units	Spike Level	Source Result	%REC	%REC Limits	RPD	RPD Limit	Data Qualifiers
Batch: 8H27002 Extracted: 08/27/08										
Blank Analyzed: 08/27/2008 (8H27002-BLK1)										
Benzene	ND	2.0	ug/kg							
Bromobenzene	ND	5.0	ug/kg							
Bromochloromethane	ND	5.0	ug/kg							
Bromodichloromethane	ND	2.0	ug/kg							
Bromoform	ND	5.0	ug/kg							
Bromomethane	ND	5.0	ug/kg							
n-Butylbenzene	ND	5.0	ug/kg							
tert-Butylbenzene	ND	5.0	ug/kg							
sec-Butylbenzene	ND	5.0	ug/kg							
Carbon tetrachloride	ND	5.0	ug/kg							
Chlorobenzene	ND	2.0	ug/kg							
Chloroethane	ND	5.0	ug/kg							
Chloroform	ND	2.0	ug/kg							
Chloromethane	ND	5.0	ug/kg							
4-Chlorotoluene	ND	5.0	ug/kg							
2-Chlorotoluene	ND	5.0	ug/kg							
1,2-Dibromo-3-chloropropane	ND	5.0	ug/kg							
Dibromochloromethane	ND	2.0	ug/kg							
1,2-Dibromoethane (EDB)	ND	2.0	ug/kg							
Dibromomethane	ND	2.0	ug/kg							
1,2-Dichlorobenzene	ND	2.0	ug/kg							
1,3-Dichlorobenzene	ND	2.0	ug/kg							
1,4-Dichlorobenzene	ND	2.0	ug/kg							
Dichlorodifluoromethane	ND	5.0	ug/kg							
1,1-Dichloroethane	ND	2.0	ug/kg							
1,2-Dichloroethane	ND	2.0	ug/kg							
1,1-Dichloroethene	ND	5.0	ug/kg							
cis-1,2-Dichloroethene	ND	2.0	ug/kg							
trans-1,2-Dichloroethene	ND	2.0	ug/kg							
1,3-Dichloropropane	ND	2.0	ug/kg							
2,2-Dichloropropane	ND	2.0	ug/kg							
1,2-Dichloropropane	ND	2.0	ug/kg							
cis-1,3-Dichloropropene	ND	2.0	ug/kg							
trans-1,3-Dichloropropene	ND	2.0	ug/kg							
1,1-Dichloropropene	ND	2.0	ug/kg							
Ethylbenzene	ND	2.0	ug/kg							

TestAmerica Irvine

Sushmitha Reddy
Project Manager

The results pertain only to the samples tested in the laboratory. This report shall not be reproduced, except in full, without written permission from TestAmerica.

TestAmerica
THE LEADER IN ENVIRONMENTAL TESTING

17461 Derian Avenue. Suite 100, Irvine, CA 92614 (949) 261-1022 Fax:(949) 260-3297

Geologica
303 La Jolla Drive
Newport Beach, CA 92663
Attention: Charles Wechsler

Project ID: Eastman Kodak Company
NPEC03.017
Report Number: IRH2291

Sampled: 08/26/08
Received: 08/26/08

METHOD BLANK/QC DATA

VOLATILE ORGANICS by GC/MS (EPA 5035/8260B)

Analyte	Result	Reporting Limit	Units	Spike Level	Source Result	%REC	%REC Limits	RPD	RPD Limit	Data Qualifiers
Batch: 8H27002 Extracted: 08/27/08										
Blank Analyzed: 08/27/2008 (8H27002-BLK1)										
Hexachlorobutadiene	ND	5.0	ug/kg							
Isopropylbenzene	ND	2.0	ug/kg							
p-Isopropyltoluene	ND	2.0	ug/kg							
Methylene chloride	ND	20	ug/kg							
Naphthalene	ND	5.0	ug/kg							
n-Propylbenzene	ND	2.0	ug/kg							
Styrene	ND	2.0	ug/kg							
1,1,1,2-Tetrachloroethane	ND	5.0	ug/kg							
1,1,2,2-Tetrachloroethane	ND	2.0	ug/kg							
Tetrachloroethene	ND	2.0	ug/kg							
Toluene	ND	2.0	ug/kg							
1,2,3-Trichlorobenzene	ND	5.0	ug/kg							
1,2,4-Trichlorobenzene	ND	5.0	ug/kg							
1,1,1-Trichloroethane	ND	2.0	ug/kg							
1,1,2-Trichloroethane	ND	2.0	ug/kg							
Trichloroethene	ND	2.0	ug/kg							
Trichlorofluoromethane	ND	5.0	ug/kg							
1,2,3-Trichloropropane	ND	10	ug/kg							
1,2,4-Trimethylbenzene	ND	2.0	ug/kg							
1,3,5-Trimethylbenzene	ND	2.0	ug/kg							
Vinyl chloride	ND	5.0	ug/kg							
m,p-Xylenes	ND	2.0	ug/kg							
o-Xylene	ND	2.0	ug/kg							
Di-isopropyl Ether (DIPE)	ND	5.0	ug/kg							
Ethyl tert-Butyl Ether (ETBE)	ND	5.0	ug/kg							
Methyl-tert-butyl Ether (MTBE)	ND	5.0	ug/kg							
tert-Amyl Methyl Ether (TAME)	ND	5.0	ug/kg							
tert-Butanol (TBA)	ND	100	ug/kg							
Surrogate: 4-Bromofluorobenzene	*45.8*		*ug/kg*	*50.0*		*92*	*75-120*			
Surrogate: Dibromofluoromethane	*54.1*		*ug/kg*	*50.0*		*108*	*80-135*			
Surrogate: Toluene-d8	*50.1*		*ug/kg*	*50.0*		*100*	*80-120*			

TestAmerica Irvine

Sushmitha Reddy
Project Manager

The results pertain only to the samples tested in the laboratory. This report shall not be reproduced, except in full, without written permission from TestAmerica.

TestAmerica
THE LEADER IN ENVIRONMENTAL TESTING

17461 Derian Avenue. Suite 100, Irvine, CA 92614 (949) 261-1022 Fax:(949) 260-3297

Geologica
303 La Jolla Drive
Newport Beach, CA 92663
Attention: Charles Wechsler

Project ID: Eastman Kodak Company
NPEC03.017
Report Number: IRH2291

Sampled: 08/26/08
Received: 08/26/08

METHOD BLANK/QC DATA

VOLATILE ORGANICS by GC/MS (EPA 5035/8260B)

Analyte	Result	Reporting Limit	Units	Spike Level	Source Result	%REC	%REC Limits	RPD	RPD Limit	Data Qualifiers
Batch: 8H27002 Extracted: 08/27/08										
LCS Analyzed: 08/27/2008 (8H27002-BS1)										**MNR1**
Benzene	47.2	2.0	ug/kg	50.0		94	65-120			
Bromobenzene	50.3	5.0	ug/kg	50.0		101	70-120			
Bromochloromethane	67.8	5.0	ug/kg	50.0		136	75-145			
Bromodichloromethane	56.6	2.0	ug/kg	50.0		113	75-135			
Bromoform	58.0	5.0	ug/kg	50.0		116	75-135			
Bromomethane	51.3	5.0	ug/kg	50.0		103	65-140			
n-Butylbenzene	47.2	5.0	ug/kg	50.0		94	65-115			
tert-Butylbenzene	44.5	5.0	ug/kg	50.0		89	60-110			
sec-Butylbenzene	47.1	5.0	ug/kg	50.0		94	70-120			
Carbon tetrachloride	51.4	5.0	ug/kg	50.0		103	65-130			
Chlorobenzene	47.5	2.0	ug/kg	50.0		95	70-120			
Chloroethane	49.6	5.0	ug/kg	50.0		99	60-135			
Chloroform	54.3	2.0	ug/kg	50.0		109	70-140			
Chloromethane	48.2	5.0	ug/kg	50.0		96	45-135			
4-Chlorotoluene	47.3	5.0	ug/kg	50.0		95	65-115			
2-Chlorotoluene	45.7	5.0	ug/kg	50.0		91	60-115			
1,2-Dibromo-3-chloropropane	74.7	5.0	ug/kg	50.0		149	75-150			
Dibromochloromethane	57.7	2.0	ug/kg	50.0		115	75-135			
1,2-Dibromoethane (EDB)	62.3	2.0	ug/kg	50.0		125	85-140			
Dibromomethane	57.3	2.0	ug/kg	50.0		115	80-145			
1,2-Dichlorobenzene	51.2	2.0	ug/kg	50.0		102	75-125			
1,3-Dichlorobenzene	47.9	2.0	ug/kg	50.0		96	70-115			
1,4-Dichlorobenzene	46.2	2.0	ug/kg	50.0		92	70-120			
Dichlorodifluoromethane	60.0	5.0	ug/kg	50.0		120	35-160			
1,1-Dichloroethane	49.5	2.0	ug/kg	50.0		99	65-135			
1,2-Dichloroethane	52.4	2.0	ug/kg	50.0		105	80-140			
1,1-Dichloroethene	41.7	5.0	ug/kg	50.0		83	55-130			
cis-1,2-Dichloroethene	68.3	2.0	ug/kg	50.0		137	65-135			*L*
trans-1,2-Dichloroethene	46.4	2.0	ug/kg	50.0		93	65-135			
1,3-Dichloropropane	56.5	2.0	ug/kg	50.0		113	80-135			
2,2-Dichloropropane	67.2	2.0	ug/kg	50.0		134	65-140			
1,2-Dichloropropane	49.1	2.0	ug/kg	50.0		98	65-130			
cis-1,3-Dichloropropene	58.2	2.0	ug/kg	50.0		116	75-135			
trans-1,3-Dichloropropene	45.0	2.0	ug/kg	50.0		90	75-145			
1,1-Dichloropropene	46.3	2.0	ug/kg	50.0		93	80-120			
Ethylbenzene	47.8	2.0	ug/kg	50.0		96	70-120			

TestAmerica Irvine

Sushmitha Reddy
Project Manager

The results pertain only to the samples tested in the laboratory. This report shall not be reproduced, except in full, without written permission from TestAmerica.

TestAmerica
THE LEADER IN ENVIRONMENTAL TESTING

17461 Derian Avenue. Suite 100, Irvine, CA 92614 (949) 261-1022 Fax:(949) 260-3297

Geologica
303 La Jolla Drive
Newport Beach, CA 92663
Attention: Charles Wechsler

Project ID: Eastman Kodak Company
NPEC03.017
Report Number: IRH2291

Sampled: 08/26/08
Received: 08/26/08

METHOD BLANK/QC DATA

VOLATILE ORGANICS by GC/MS (EPA 5035/8260B)

Analyte	Result	Reporting Limit	Units	Spike Level	Source Result	%REC	%REC Limits	RPD	RPD Limit	Data Qualifiers
Batch: 8H27002 Extracted: 08/27/08										
LCS Analyzed: 08/27/2008 (8H27002-BS1)										**MNR1**
Hexachlorobutadiene	44.4	5.0	ug/kg	50.0		89	60-135			
Isopropylbenzene	45.9	2.0	ug/kg	50.0		92	55-120			
p-Isopropyltoluene	48.0	2.0	ug/kg	50.0		96	70-120			
Methylene chloride	48.6	20	ug/kg	50.0		97	60-140			
Naphthalene	70.7	5.0	ug/kg	50.0		141	70-160			
n-Propylbenzene	46.6	2.0	ug/kg	50.0		93	60-115			
Styrene	50.9	2.0	ug/kg	50.0		102	70-130			
1,1,1,2-Tetrachloroethane	54.2	5.0	ug/kg	50.0		108	75-130			
1,1,2,2-Tetrachloroethane	67.9	2.0	ug/kg	50.0		136	75-150			
Tetrachloroethene	45.5	2.0	ug/kg	50.0		91	65-130			
Toluene	49.2	2.0	ug/kg	50.0		98	70-120			
1,2,3-Trichlorobenzene	55.1	5.0	ug/kg	50.0		110	75-145			
1,2,4-Trichlorobenzene	51.7	5.0	ug/kg	50.0		103	70-145			
1,1,1-Trichloroethane	59.3	2.0	ug/kg	50.0		119	70-130			
1,1,2-Trichloroethane	58.7	2.0	ug/kg	50.0		117	80-145			
Trichloroethene	45.2	2.0	ug/kg	50.0		90	65-120			
Trichlorofluoromethane	56.6	5.0	ug/kg	50.0		113	60-145			
1,2,3-Trichloropropane	64.0	10	ug/kg	50.0		128	65-150			
1,2,4-Trimethylbenzene	48.0	2.0	ug/kg	50.0		96	65-115			
1,3,5-Trimethylbenzene	47.2	2.0	ug/kg	50.0		94	65-115			
Vinyl chloride	54.5	5.0	ug/kg	50.0		109	45-135			
m,p-Xylenes	94.8	2.0	ug/kg	100		95	65-120			
o-Xylene	50.5	2.0	ug/kg	50.0		101	70-125			
Di-isopropyl Ether (DIPE)	69.7	5.0	ug/kg	50.0		139	75-140			
Ethyl tert-Butyl Ether (ETBE)	63.9	5.0	ug/kg	50.0		128	70-150			
Methyl-tert-butyl Ether (MTBE)	60.7	5.0	ug/kg	50.0		121	75-150			
tert-Amyl Methyl Ether (TAME)	68.2	5.0	ug/kg	50.0		136	75-150			
tert-Butanol (TBA)	275	100	ug/kg	250		110	70-125			
Surrogate: 4-Bromofluorobenzene	*49.0*		*ug/kg*	*50.0*		*98*	*75-120*			
Surrogate: Dibromofluoromethane	*55.4*		*ug/kg*	*50.0*		*111*	*80-135*			
Surrogate: Toluene-d8	*49.8*		*ug/kg*	*50.0*		*100*	*80-120*			

TestAmerica Irvine

Sushmitha Reddy
Project Manager

The results pertain only to the samples tested in the laboratory. This report shall not be reproduced, except in full, without written permission from TestAmerica.

TestAmerica
THE LEADER IN ENVIRONMENTAL TESTING

17461 Derian Avenue. Suite 100, Irvine, CA 92614 (949) 261-1022 Fax:(949) 260-3297

Geologica
303 La Jolla Drive
Newport Beach, CA 92663
Attention: Charles Wechsler

Project ID: Eastman Kodak Company
NPEC03.017
Report Number: IRH2291

Sampled: 08/26/08
Received: 08/26/08

METHOD BLANK/QC DATA

VOLATILE ORGANICS by GC/MS (EPA 5035/8260B)

Analyte	Result	Reporting Limit	Units	Spike Level	Source Result	%REC	%REC Limits	RPD	RPD Limit	Data Qualifiers
Batch: 8H27002 Extracted: 08/27/08										
LCS Dup Analyzed: 08/27/2008 (8H27002-BSD1)										
Benzene	50.3	2.0	ug/kg	50.0		101	65-120	6	20	
Bromobenzene	50.9	5.0	ug/kg	50.0		102	70-120	1	20	
Bromochloromethane	68.3	5.0	ug/kg	50.0		137	75-145	1	20	
Bromodichloromethane	59.3	2.0	ug/kg	50.0		119	75-135	5	20	
Bromoform	54.5	5.0	ug/kg	50.0		109	75-135	6	25	
Bromomethane	54.9	5.0	ug/kg	50.0		110	65-140	7	20	
n-Butylbenzene	46.7	5.0	ug/kg	50.0		93	65-115	1	20	
tert-Butylbenzene	46.7	5.0	ug/kg	50.0		93	60-110	5	20	
sec-Butylbenzene	47.1	5.0	ug/kg	50.0		94	70-120	0	20	
Carbon tetrachloride	55.0	5.0	ug/kg	50.0		110	65-130	7	20	
Chlorobenzene	49.0	2.0	ug/kg	50.0		98	70-120	3	20	
Chloroethane	50.6	5.0	ug/kg	50.0		101	60-135	2	25	
Chloroform	55.0	2.0	ug/kg	50.0		110	70-140	1	20	
Chloromethane	50.8	5.0	ug/kg	50.0		102	45-135	5	25	
4-Chlorotoluene	47.5	5.0	ug/kg	50.0		95	65-115	1	20	
2-Chlorotoluene	45.9	5.0	ug/kg	50.0		92	60-115	0	20	
1,2-Dibromo-3-chloropropane	73.9	5.0	ug/kg	50.0		148	75-150	1	30	
Dibromochloromethane	57.3	2.0	ug/kg	50.0		115	75-135	1	20	
1,2-Dibromoethane (EDB)	63.1	2.0	ug/kg	50.0		126	85-140	1	20	
Dibromomethane	60.7	2.0	ug/kg	50.0		121	80-145	6	20	
1,2-Dichlorobenzene	51.1	2.0	ug/kg	50.0		102	75-125	0	20	
1,3-Dichlorobenzene	48.2	2.0	ug/kg	50.0		96	70-115	1	20	
1,4-Dichlorobenzene	47.6	2.0	ug/kg	50.0		95	70-120	3	20	
Dichlorodifluoromethane	62.8	5.0	ug/kg	50.0		126	35-160	4	30	
1,1-Dichloroethane	50.6	2.0	ug/kg	50.0		101	65-135	2	20	
1,2-Dichloroethane	55.8	2.0	ug/kg	50.0		112	80-140	6	20	
1,1-Dichloroethene	43.2	5.0	ug/kg	50.0		86	55-130	4	20	
cis-1,2-Dichloroethene	68.9	2.0	ug/kg	50.0		138	65-135	1	20	*L*
trans-1,2-Dichloroethene	46.8	2.0	ug/kg	50.0		94	65-135	1	20	
1,3-Dichloropropane	58.2	2.0	ug/kg	50.0		116	80-135	3	20	
2,2-Dichloropropane	67.3	2.0	ug/kg	50.0		135	65-140	0	20	
1,2-Dichloropropane	51.4	2.0	ug/kg	50.0		103	65-130	4	20	
cis-1,3-Dichloropropene	60.8	2.0	ug/kg	50.0		122	75-135	4	20	
trans-1,3-Dichloropropene	47.7	2.0	ug/kg	50.0		95	75-145	6	20	
1,1-Dichloropropene	49.2	2.0	ug/kg	50.0		98	80-120	6	20	
Ethylbenzene	48.8	2.0	ug/kg	50.0		98	70-120	2	20	

TestAmerica Irvine

Sushmitha Reddy
Project Manager

The results pertain only to the samples tested in the laboratory. This report shall not be reproduced, except in full, without written permission from TestAmerica.

TestAmerica
THE LEADER IN ENVIRONMENTAL TESTING

17461 Derian Avenue. Suite 100, Irvine, CA 92614 (949) 261-1022 Fax:(949) 260-3297

Geologica
303 La Jolla Drive
Newport Beach, CA 92663
Attention: Charles Wechsler

Project ID: Eastman Kodak Company
NPEC03.017
Report Number: IRH2291

Sampled: 08/26/08
Received: 08/26/08

METHOD BLANK/QC DATA

VOLATILE ORGANICS by GC/MS (EPA 5035/8260B)

Analyte	Result	Reporting Limit	Units	Spike Level	Source Result	%REC	%REC Limits	RPD	RPD Limit	Data Qualifiers
Batch: 8H27002 Extracted: 08/27/08										
LCS Dup Analyzed: 08/27/2008 (8H27002-BSD1)										
Hexachlorobutadiene	44.8	5.0	ug/kg	50.0		90	60-135	1	20	
Isopropylbenzene	46.5	2.0	ug/kg	50.0		93	55-120	1	20	
p-Isopropyltoluene	48.4	2.0	ug/kg	50.0		97	70-120	1	20	
Methylene chloride	49.7	20	ug/kg	50.0		99	60-140	2	20	
Naphthalene	73.5	5.0	ug/kg	50.0		147	70-160	4	25	
n-Propylbenzene	48.1	2.0	ug/kg	50.0		96	60-115	3	20	
Styrene	51.0	2.0	ug/kg	50.0		102	70-130	0	20	
1,1,1,2-Tetrachloroethane	54.8	5.0	ug/kg	50.0		110	75-130	1	20	
1,1,2,2-Tetrachloroethane	68.1	2.0	ug/kg	50.0		136	75-150	0	30	
Tetrachloroethene	47.3	2.0	ug/kg	50.0		95	65-130	4	20	
Toluene	51.0	2.0	ug/kg	50.0		102	70-120	4	20	
1,2,3-Trichlorobenzene	55.4	5.0	ug/kg	50.0		111	75-145	1	20	
1,2,4-Trichlorobenzene	52.0	5.0	ug/kg	50.0		104	70-145	1	20	
1,1,1-Trichloroethane	60.4	2.0	ug/kg	50.0		121	70-130	2	20	
1,1,2-Trichloroethane	62.1	2.0	ug/kg	50.0		124	80-145	6	20	
Trichloroethene	48.3	2.0	ug/kg	50.0		97	65-120	6	20	
Trichlorofluoromethane	58.1	5.0	ug/kg	50.0		116	60-145	3	25	
1,2,3-Trichloropropane	65.1	10	ug/kg	50.0		130	65-150	2	25	
1,2,4-Trimethylbenzene	48.7	2.0	ug/kg	50.0		97	65-115	1	20	
1,3,5-Trimethylbenzene	47.7	2.0	ug/kg	50.0		95	65-115	1	20	
Vinyl chloride	55.9	5.0	ug/kg	50.0		112	45-135	3	25	
m,p-Xylenes	97.3	2.0	ug/kg	100		97	65-120	3	20	
o-Xylene	50.0	2.0	ug/kg	50.0		100	70-125	1	20	
Di-isopropyl Ether (DIPE)	58.9	5.0	ug/kg	50.0		118	75-140	17	20	
Ethyl tert-Butyl Ether (ETBE)	64.7	5.0	ug/kg	50.0		129	70-150	1	20	
Methyl-tert-butyl Ether (MTBE)	61.3	5.0	ug/kg	50.0		123	75-150	1	20	
tert-Amyl Methyl Ether (TAME)	68.7	5.0	ug/kg	50.0		137	75-150	1	20	
tert-Butanol (TBA)	286	100	ug/kg	250		114	70-125	4	20	
Surrogate: 4-Bromofluorobenzene	*47.7*		*ug/kg*	*50.0*		*95*	*75-120*			
Surrogate: Dibromofluoromethane	*54.2*		*ug/kg*	*50.0*		*108*	*80-135*			
Surrogate: Toluene-d8	*51.0*		*ug/kg*	*50.0*		*102*	*80-120*			

TestAmerica Irvine

Sushmitha Reddy
Project Manager

The results pertain only to the samples tested in the laboratory. This report shall not be reproduced, except in full, without written permission from TestAmerica.

TestAmerica
THE LEADER IN ENVIRONMENTAL TESTING

17461 Derian Avenue. Suite 100, Irvine, CA 92614 (949) 261-1022 Fax:(949) 260-3297

Geologica
303 La Jolla Drive
Newport Beach, CA 92663
Attention: Charles Wechsler

Project ID: Eastman Kodak Company
NPEC03.017
Report Number: IRH2291

Sampled: 08/26/08
Received: 08/26/08

METHOD BLANK/QC DATA

METALS

Analyte	Result	Reporting Limit	Units	Spike Level	Source Result	%REC	%REC Limits	RPD	RPD Limit	Data Qualifiers
Batch: 8H26107 Extracted: 08/26/08										
Blank Analyzed: 08/26/2008 (8H26107-BLK1)										
Mercury	ND	0.020	mg/kg							
LCS Analyzed: 08/26/2008 (8H26107-BS1)										
Mercury	0.741	0.020	mg/kg	0.800		93	85-120			
Matrix Spike Analyzed: 08/26/2008 (8H26107-MS1)					**Source: IRH2075-01**					
Mercury	0.743	0.020	mg/kg	0.800	ND	93	65-135			
Matrix Spike Dup Analyzed: 08/26/2008 (8H26107-MSD1)					**Source: IRH2075-01**					
Mercury	0.754	0.020	mg/kg	0.800	ND	94	65-135	1	20	
Batch: 8H26114 Extracted: 08/26/08										
Blank Analyzed: 08/27/2008 (8H26114-BLK1)										
Cadmium	ND	0.50	mg/kg							
Chromium	ND	1.0	mg/kg							
Silver	ND	1.0	mg/kg							
LCS Analyzed: 08/27/2008 (8H26114-BS1)										
Cadmium	45.2	0.50	mg/kg	50.0		90	80-120			
Chromium	45.4	1.0	mg/kg	50.0		91	80-120			
Silver	25.4	1.0	mg/kg	25.0		101	80-120			
Matrix Spike Analyzed: 08/27/2008 (8H26114-MS1)					**Source: IRH2139-04**					
Cadmium	45.4	0.50	mg/kg	50.0	ND	91	75-125			
Chromium	65.1	1.0	mg/kg	50.0	17.8	95	75-125			
Silver	25.8	1.0	mg/kg	25.0	ND	103	75-125			

TestAmerica Irvine

Sushmitha Reddy
Project Manager

The results pertain only to the samples tested in the laboratory. This report shall not be reproduced, except in full, without written permission from TestAmerica.

TestAmerica
THE LEADER IN ENVIRONMENTAL TESTING

17461 Derian Avenue. Suite 100, Irvine, CA 92614 (949) 261-1022 Fax:(949) 260-3297

Geologica
303 La Jolla Drive
Newport Beach, CA 92663
Attention: Charles Wechsler

Project ID: Eastman Kodak Company
NPEC03.017
Report Number: IRH2291

Sampled: 08/26/08
Received: 08/26/08

METHOD BLANK/QC DATA

METALS

Analyte	Result	Reporting Limit	Units	Spike Level	Source Result	%REC	%REC Limits	RPD	RPD Limit	Data Qualifiers
Batch: 8H26114 Extracted: 08/26/08										
Matrix Spike Dup Analyzed: 08/27/2008 (8H26114-MSD1)					**Source: IRH2139-04**					
Cadmium	45.0	0.50	mg/kg	50.0	ND	90	75-125	1	20	
Chromium	63.9	1.0	mg/kg	50.0	17.8	92	75-125	2	20	
Silver	25.5	1.0	mg/kg	25.0	ND	102	75-125	1	20	

TestAmerica Irvine

Sushmitha Reddy
Project Manager

The results pertain only to the samples tested in the laboratory. This report shall not be reproduced, except in full, without written permission from TestAmerica.

TestAmerica
THE LEADER IN ENVIRONMENTAL TESTING

17461 Derian Avenue. Suite 100, Irvine, CA 92614 (949) 261-1022 Fax:(949) 260-3297

Geologica
303 La Jolla Drive
Newport Beach, CA 92663
Attention: Charles Wechsler

Project ID: Eastman Kodak Company
NPEC03.017
Report Number: IRH2291

Sampled: 08/26/08
Received: 08/26/08

METHOD BLANK/QC DATA

INORGANICS

Analyte	Result	Reporting Limit	Units	Spike Level	Source Result	%REC	%REC Limits	RPD	RPD Limit	Data Qualifiers
Batch: 8H26085 Extracted: 08/26/08										
Duplicate Analyzed: 08/26/2008 (8H26085-DUP1)					**Source: IRH2291-01**					
pH	8.52	0.100	pH Units		8.62			1	5	
Batch: 8H27056 Extracted: 08/27/08										
Blank Analyzed: 08/27/2008 (8H27056-BLK1)										
Nitrate-N	ND	1.1	mg/kg							
Nitrite-N	ND	1.5	mg/kg							
Sulfate	ND	5.0	mg/kg							
LCS Analyzed: 08/27/2008 (8H27056-BS1)										
Nitrate-N	10.8	1.1	mg/kg	11.3		96	90-110			
Nitrite-N	14.8	1.5	mg/kg	15.2		97	90-110			
Sulfate	103	5.0	mg/kg	100		103	90-110			*M-3*
Matrix Spike Analyzed: 08/27/2008 (8H27056-MS1)					**Source: IRH2432-01**					
Nitrate-N	14.3	1.1	mg/kg	11.3	2.89	101	80-120			
Nitrite-N	15.4	1.5	mg/kg	15.2	ND	101	80-120			
Sulfate	126	5.0	mg/kg	100	19.0	107	80-120			
Matrix Spike Analyzed: 08/27/2008 (8H27056-MS2)					**Source: IRH2284-01**					
Nitrate-N	43.9	1.1	mg/kg	11.3	36.5	65	80-120			*M2*
Nitrite-N	15.7	1.5	mg/kg	15.2	ND	103	80-120			
Matrix Spike Dup Analyzed: 08/27/2008 (8H27056-MSD1)					**Source: IRH2432-01**					
Nitrate-N	14.6	1.1	mg/kg	11.3	2.89	104	80-120	2	20	
Nitrite-N	15.7	1.5	mg/kg	15.2	ND	104	80-120	2	20	
Sulfate	128	5.0	mg/kg	100	19.0	109	80-120	2	20	

TestAmerica Irvine

Sushmitha Reddy
Project Manager

The results pertain only to the samples tested in the laboratory. This report shall not be reproduced, except in full, without written permission from TestAmerica.

TestAmerica
THE LEADER IN ENVIRONMENTAL TESTING

17461 Derian Avenue. Suite 100, Irvine, CA 92614 (949) 261-1022 Fax:(949) 260-3297

Geologica
303 La Jolla Drive
Newport Beach, CA 92663
Attention: Charles Wechsler

Project ID: Eastman Kodak Company
NPEC03.017
Report Number: IRH2291

Sampled: 08/26/08
Received: 08/26/08

METHOD BLANK/QC DATA

INORGANICS

Analyte	Result	Reporting Limit	Units	Spike Level	Source Result	%REC	%REC Limits	RPD	RPD Limit	Data Qualifiers
Batch: 8H27056 Extracted: 08/27/08										
Matrix Spike Dup Analyzed: 08/27/2008 (8H27056-MSD2)					**Source: IRH2284-01**					
Nitrate-N	42.8	1.1	mg/kg	11.3	36.5	56	80-120	3	20	*M2*
Nitrite-N	15.6	1.5	mg/kg	15.2	ND	103	80-120	1	20	
Batch: 8H27106 Extracted: 08/27/08										
Blank Analyzed: 08/27/2008 (8H27106-BLK1)										
Total Cyanide	ND	0.50	mg/kg							
LCS Analyzed: 08/27/2008 (8H27106-BS1)										
Total Cyanide	4.54	0.50	mg/kg	5.00		91	90-110			
Matrix Spike Analyzed: 08/27/2008 (8H27106-MS1)					**Source: IRH2291-01**					
Total Cyanide	2.24	0.50	mg/kg	5.00	ND	45	70-115			*M2*
Matrix Spike Dup Analyzed: 08/27/2008 (8H27106-MSD1)					**Source: IRH2291-01**					
Total Cyanide	2.64	0.50	mg/kg	5.00	ND	53	70-115	17	15	*M2, R-3*

TestAmerica Irvine

Sushmitha Reddy
Project Manager

The results pertain only to the samples tested in the laboratory. This report shall not be reproduced, except in full, without written permission from TestAmerica.

TestAmerica
THE LEADER IN ENVIRONMENTAL TESTING

17461 Derian Avenue. Suite 100, Irvine, CA 92614 (949) 261-1022 Fax:(949) 260-3297

Geologica
303 La Jolla Drive
Newport Beach, CA 92663
Attention: Charles Wechsler

Project ID: Eastman Kodak Company
NPEC03.017
Report Number: IRH2291

Sampled: 08/26/08
Received: 08/26/08

METHOD BLANK/QC DATA

MCAWW 350.1

Analyte	Result	Reporting Limit	Units	Spike Level	Source Result	%REC	%REC Limits	RPD	RPD Limit	Data Qualifiers
Batch: 8240566 Extracted: 08/27/08										
Blank Analyzed: 08/27/2008 (G8H270000566B)					**Source:**					
Ammonia as N	ND	25.0	mg/kg				-			
LCS Analyzed: 08/27/2008 (G8H270000566C)					**Source:**					
Ammonia as N	146	25.0	mg/kg	150		98	90-110			
Matrix Spike Dup Analyzed: 08/27/2008 (G8H270176001D)					**Source: IRH2291-01**					
Ammonia as N	1270	250	mg/kg	99.0	1210	58	80-120	0	20	*8N*
Matrix Spike Analyzed: 08/27/2008 (G8H270176001S)					**Source: IRH2291-01**					
Ammonia as N	1130	250	mg/kg	98.0	1210	0	80-120			*8N*

TestAmerica Irvine

Sushmitha Reddy
Project Manager

The results pertain only to the samples tested in the laboratory. This report shall not be reproduced, except in full, without written permission from TestAmerica.

TestAmerica
THE LEADER IN ENVIRONMENTAL TESTING

17461 Derian Avenue. Suite 100, Irvine, CA 92614 (949) 261-1022 Fax:(949) 260-3297

Geologica
303 La Jolla Drive
Newport Beach, CA 92663
Attention: Charles Wechsler

Project ID: Eastman Kodak Company
NPEC03.017
Report Number: IRH2291

Sampled: 08/26/08
Received: 08/26/08

DATA QUALIFIERS AND DEFINITIONS

8N	Spike sample recovery is outside control limits.
8Q	Elevated reporting limit. The reporting limit is elevated due to high analyte levels.
C	Calibration Verification recovery was above the method control limit for this analyte. Analyte not detected, data not impacted.
L	Laboratory Control Sample and/or Laboratory Control Sample Duplicate recovery was above the acceptance limits. Analyte not detected, data not impacted.
M2	The MS and/or MSD were below the acceptance limits due to sample matrix interference. See Blank Spike (LCS).
M-3	Results exceeded the linear range in the MS/MSD and therefore are not available for reporting. The batch was accepted based on acceptable recovery in the Blank Spike (LCS).
MNR1	There was no MS/MSD analyzed with this batch due to insufficient sample volume. See Blank Spike/Blank Spike Duplicate.
R-3	The RPD exceeded the acceptance limit due to sample matrix effects.
R-7	LFB/LFBD RPD exceeded the acceptance limit. Recovery met acceptance criteria.
ND	Analyte NOT DETECTED at or above the reporting limit or MDL, if MDL is specified.
RPD	Relative Percent Difference

ADDITIONAL COMMENTS

For 8260 analyses:

Due to the high water solubility of alcohols and ketones, the calibration criteria for these compounds is <30% RSD. The average % RSD of all compounds in the calibration is 15%, in accordance with EPA methods.

For Volatile Fuel Hydrocarbons (C4-C12):

Volatile Fuel Hydrocarbons (C4-C12) are quantitated against a gasoline standard. Quantitation begins immediately before TBA-d9.

For Extractable Fuel Hydrocarbons (EFH, DRO, ORO) :

Unless otherwise noted, Extractable Fuel Hydrocarbons (EFH, DRO, ORO) are quantitated against a Diesel Fuel Standard.

TestAmerica Irvine

Sushmitha Reddy
Project Manager

The results pertain only to the samples tested in the laboratory. This report shall not be reproduced, except in full, without written permission from TestAmerica.

TestAmerica
THE LEADER IN ENVIRONMENTAL TESTING

17461 Derian Avenue. Suite 100, Irvine, CA 92614 (949) 261-1022 Fax:(949) 260-3297

Geologica
303 La Jolla Drive
Newport Beach, CA 92663
Attention: Charles Wechsler

Project ID: Eastman Kodak Company
NPEC03.017
Report Number: IRH2291

Sampled: 08/26/08
Received: 08/26/08

Certification Summary

TestAmerica Irvine

Method	Matrix	Nelac	California
EPA 300.0	Soil	X	X
EPA 6010B	Soil	X	X
EPA 7471A	Soil	X	X
EPA 8015B MOD.	Soil	N/A	N/A
EPA 8260B	Soil	X	X
EPA 9014	Soil	X	X
EPA 9045C	Soil	X	X
TPH by GC/MS	Soil	X	X

Nevada and NELAP provide analyte specific accreditations. Analyte specific information for TestAmerica may be obtained by contacting the laboratory or visiting our website at www.testamericainc.com

Subcontracted Laboratories

TestAmerica West Sacramento

880 Riverside Parkway - West Sacramento, CA 95605

Method Performed: MCAWW 350.1
Samples: IRH2291-01, IRH2291-02

TestAmerica Irvine

Sushmitha Reddy
Project Manager

The results pertain only to the samples tested in the laboratory. This report shall not be reproduced, except in full, without written permission from TestAmerica.

TestAmerica

THE LEADER IN ENVIRONMENTAL TESTING

CHAIN OF CUSTODY FORM

17461 Derian Ave., #100, Irvine, CA 92614 (949) 261-1022 FAX (949) 260-3297
1014 E. Cooley Dr., Suite A, Colton, CA 92324 (909) 370-4667 FAX (909) 370-1046
9830 South 51st St., Suite B-120, Phoenix, AZ 85044 (480) 785-0043 FAX (480) 785-0851
2520 E. Sunset Rd. #3, Las Vegas, NV 89120 (702) 798-3620 FAX (702) 798-3621

TAL-0013(1007)

IRH2291

Page 1 of 1

Client Name / Address:	Project / PO Number:
Geologica / Kodak	NPEC03.017 EKC Whittier Warehouse
Project Manager: Charles Mechsler	**Phone Number:** 949 548 9348
Sampler: Charles Mechsler	**Fax Number:** -9358

Sample Description	Sample Matrix	Container Type	# of Cont.	Sampling Date	Sampling Time	Preservatives	Analysis Required: TPH c-c/MS-SB Carbon chain/GC-HFID SR 8/26	VOCs 8260B/5035 pcg cw	Nitrate, Nitrite Sulfate	Ammonia	pH	Silver, Chromium Cadmium, Hg	Special Instructions
ID1-38'	Soil	4oz/40ml	4	8-26-08	0830	4°C, other	X	X	X	X	X	X	24 hr TAT
ID1-52'	Soil	4oz/40ml	4	8-26-08	0855	4°C, other	X	X X		x	X	X	

0.0
8/26/08
11:40

Relinquished By:	Date / Time:	Received By:	Date / Time:	Turnaround Time: (Check)	
	08/26/08 1000		8/26/08 1000	same day ____	72 hours ____
Relinquished By:	Date / Time:	Received By:	Date / Time:	24 hours X	5 days ____
				48 hours ____	normal ____
Relinquished By:	Date / Time:	Received in Lab By:	Date / Time:	Sample Integrity: (Check)	
				intact Y	on ice 1.4 / 1.2

Note: By relinquishing samples to TestAmerica, client agrees to pay for the services requested on this chain of custody form and any additional analyses performed on this project. Payment for services is due within 30 days from the date of invoice. Sample(s) will be disposed of after 30 days.

013 front

Appendix F

Waste Manifests

NON-HAZARDOUS WASTE MANIFEST

1. Generator ID Number	2. Page 1 of	3. Emergency Response Phone	4. Waste Tracking Number
CAD054854377	1	949-929-6864	09192008 -

GENERATOR

5. Generator's Name and Mailing Address
Eastman Kodak Company
12100 Rivera Road
Whittier CA 90606
Att: Charles Wechsler
Generator's Phone: 949 548-9348

Generator's Site Address (if different than mailing address)

6. Transporter 1 Company Name: Christoffersen Transportation, Inc.
U.S. EPA ID Number: CAD076073550

7. Transporter 2 Company Name
U.S. EPA ID Number

8. Designated Facility Name and Site Address
Chemical Waste Management, Inc.
35251 Old Skyline Road
Kettleman City CA 93239
Facility's Phone: 559 386-9711
U.S. EPA ID Number: CAT000646117

	9. Waste Shipping Name and Description	10. Containers No.	10. Containers Type	11. Total Quantity	12. Unit Wt./Vol.	
1.	USDOT Non-Regulated, Non-Hazardous Soil	001	DT	15	T	
2.						
3.						
4.						

13. Special Handling Instructions and Additional Information
1. 106549CA Plate# _____
*Weight is Estimated

14. **GENERATOR'S CERTIFICATION:** I certify the materials described above on this manifest are not subject to federal regulations for reporting proper disposal of Hazardous Waste.

Generator's/Offeror's Printed/Typed Name: Charles E. Wechsler Agent For Kodak
Signature: Charles E Wechsler
Month: 09 Day: 19 Year: 08

INT'L

15. International Shipments ☐ Import to U.S. ☐ Export from U.S. Port of entry/exit: _____
Transporter Signature (for exports only): Date leaving U.S.:

TRANSPORTER

16. Transporter Acknowledgment of Receipt of Materials

Transporter 1 Printed/Typed Name: LARRY DAVIS
Signature: Larry Davis
Month: 09 Day: 19 Year: 08

Transporter 2 Printed/Typed Name
Signature
Month Day Year

DESIGNATED FACILITY

17. Discrepancy

17a. Discrepancy Indication Space ☐ Quantity ☐ Type ☐ Residue ☐ Partial Rejection ☐ Full Rejection

Manifest Reference Number:

17b. Alternate Facility (or Generator)
U.S. EPA ID Number
Facility's Phone:

17c. Signature of Alternate Facility (or Generator)
Month Day Year

18. Designated Facility Owner or Operator: Certification of receipt of materials covered by the manifest except as noted in Item 17a

Printed/Typed Name
Signature
Month Day Year

GENERATOR'S/SHIPPER'S INITIAL COPY

NON-HAZARDOUS WASTE MANIFEST

1. Generator ID Number	2. Page 1 of	3. Emergency Response Phone	4. Waste Tracking Number
CAD054854377	1	949-929-8884	09192008-1

5. Generator's Name and Mailing Address
Eastman Kodak Company
12100 Rivera Road
Whittier CA 90606
Generator's Phone: 949 548-9348

Att: Charles Wechsler

Generator's Site Address (if different than mailing address)

6. Transporter 1 Company Name: Christofferson Transportation, Inc.
U.S. EPA ID Number: CAD076073550

7. Transporter 2 Company Name
U.S. EPA ID Number

8. Designated Facility Name and Site Address
Chemical Waste Management, Inc.
35251 Old Skyline Road
Kettleman City CA 93239
Facility's Phone: 559 386-9711
U.S. EPA ID Number: CAT000646117

	9. Waste Shipping Name and Description	10. Containers No.	10. Containers Type	11. Total Quantity	12. Unit Wt./Vol.	
1.	USDOT Non-Regulated, Non-Hazardous Soil	001	DT	15	T	
2.						
3.						
4.						

13. *Special Handling Instructions and Additional Information*
1. 1965190A Plate#
*Weight is Estimated

14. GENERATOR'S CERTIFICATION: I certify the materials described above on this manifest are not subject to federal regulations for reporting proper disposal of Hazardous Waste.

Generator's/Offeror's Printed/Typed Name: Charles E. Wechsler Agent for Kodak
Signature: Charles E Wechsler
Month: 09 Day: 19 Year: 08

INT'L

15. International Shipments ☐ Import to U.S. ☐ Export from U.S. Port of entry/exit:
Transporter Signature (for exports only): Date leaving U.S.:

TRANSPORTER

16. Transporter Acknowledgment of Receipt of Materials

Transporter 1 Printed/Typed Name: Edward Richardson
Signature: Edward Richardson
Month: 9 Day: 19 Year: 08

Transporter 2 Printed/Typed Name
Signature
Month Day Year

DESIGNATED FACILITY

17. Discrepancy

17a. Discrepancy Indication Space ☐ Quantity ☐ Type ☐ Residue ☐ Partial Rejection ☐ Full Rejection

Manifest Reference Number:

17b. Alternate Facility (or Generator)
U.S. EPA ID Number
Facility's Phone:

17c. Signature of Alternate Facility (or Generator)
Month Day Year

18. Designated Facility Owner or Operator: Certification of receipt of materials covered by the manifest except as noted in Item 17a

Printed/Typed Name
Signature
Month Day Year

GENERATOR'S/SHIPPER'S INITIAL COPY

geologica
564 Howard Street, Suite 100
San Francisco, CA 94106

Attachment C

Ownership and Lease Information

(Responsive to Question #2)

"Ownership / Lease Info

KODAK MEMO

October 2, 2009

TO: David J. Shevlin, FPEG HSE, 5/56/KP/24543
FROM: Kathleen A. Vogele, Legal Dept., 11/7/KO/00208, (Ext. 15705)
SUBJECT: Whittier Facility – Property Transaction Information

Dave, in response to your e-mail dated October 1, 2009, I have addressed each item listed (and enclosed copies of documents when available) as follows:

1. Identify the parcel/parcels and year(s) of acquisition, plus respective street addresses and tax parcel ID's.

   - Copies of two (2) Grant Deeds dated March 4, 1958 (recorded March 12, 1958) describing property conveyed to Eastman Kodak Company (approximately 23.7 acres)
   - Copy of Grant Deed dated September 26, 1963 (recorded September 30, 1963) describing property conveyed to Eastman Kodak Company (small strip of land)

2. Identify the parcel/parcels and year(s) of sales, plus respective street addresses and tax parcel ID's.

   - Copy of Grant Deed dated May 21, 1998, describing property conveyed to Pacific Gulf Properties Inc.

3. Provide maps/graphics related to items 1 and 2 above.

   - Copy of map attached to the Grant Deed dated May 21, 1998

4. Identify the parcel/parcels (by street address/tax ID) and periods that we have occupied the site as a tenant.

   - A portion of the property known as 12100 Rivera Rd., Whittier, CA for the period from May 21, 1998 through December 28, 2007

5. Identify the lessor(s) for the periods that Kodak was tenant noted in item 4 above.

   - Pacific Gulf Properties, Inc. ("PGP") – May 21, 1998 – sometime prior to April 5, 2004*
   - Calwest Industrial Holdings, LLC ("CIH"), successor to PGP – April 5, 2004 – sometime prior to February 29, 2008*
   - ING Clarion LP, successor to CIH – sometime prior to February 29, 2008*

   *do not have exact dates of the succession

6. Provide copy of Leases, rental agreements or other docs that establish Kodak's relationship to Lessor.

   - Copy of Lease dated May 21, 1998, by and between Pacific Gulf Properties Inc. and Eastman Kodak Company
   - Copy of First Amendment to Lease dated April 5, 2004, by and between Calwest Industrial Holdings, LLC, successor-in-interest to Pacific Gulf Properties, Inc. and Eastman Kodak Company
   - Copy of Assignment of Lease with Consent of Landlord dated February 29, 2008, between Eastman Kodak Company (the "Assignor"), Ryder Integrated Logistics, Inc. (the "Assignee") and ING Clarion, LP (the "Landlord") whereby the above referenced Lease and First Amendment to Lease were assigned to Assignee effective on December 28, 2007

Should you have any questions, please feel free to contact me. Thank you.

Kathy Vogele

Item 1 (of Vogle Memo)

857

I.R.S. $.55

BOOK D 40 PAGE 508

FEE $2 W



GRANT DEED

FOR A VALUABLE CONSIDERATION, receipt of which is hereby acknowledged,

MANUEL R. CRAVEIRO and MARIE C. CRAVEIRO

hereby GRANT to EASTMAN KODAK COMPANY, a New Jersey corporation,

the following described real property in the State of California, County of Los Angeles, more particularly described as:

All that portion of the Rancho Santa Gertrudes finally confirmed to Tomas Sanchez Colima by patent recorded in Book 2 Page 345 of Patents, in the County of Los Angeles, State of California, described as follows:

Beginning at a point 20 feet south of the northwest corner of the tract of land conveyed to Joseph A. Cole, by deed recorded in Book 297 Page 171 of Deeds; thence along the west line of said Jos. A. Cole Tract, south 11° 30' east 20.20 chains to the north line of the right of way of the Whittier branch of the Southern Pacific Railroad; thence along the north line of, and conforming to the curve of said right of way, the general course being South 68° 20' west 17.20 chains; thence north 4° west 23.56 chains, more or less, to a point which is 20 feet south of the north line of the Colima Tract (so-called); thence parallel with and 20 feet south of the north line of the said Colima Tract, north 79° east 13.86 chains to the point of beginning.

EXCEPT the easterly 319.80 feet measured along the northerly line thereof.

FURTHER EXCEPTING all of the above described property, except that portion thereof bounded and described as follows: Beginning at the northeast corner thereof, thence westerly along the northerly boundry thereof 160 feet; thence southerly parallel to the easterly boundary thereof 225 feet; thence easterly to the easterly boundary thereof parallel to the northerly boundary thereof; thence northerly along said easterly boundary to the point of beginning.

FURTHER EXCEPTING one-half of all oil, gas, and other hydrocarbon substances lying in or under said land, or which may be removed or recovered therefrom, subject to general and special county taxes for the current year, and to an easement over the portion of said land lying within the boundaries of Byron Road as shown on the map of Tract No. 2329, recorded in Book 26, Page 2 of Maps, records of said county.

DATED: March 4th, 1958.

STATE OF CALIFORNIA)
)
COUNTY OF LOS ANGELES)

Manuel R. Craveiro
MANUEL R. CRAVEIRO

Marie C. Craveiro
MARIE C. CRAVEIRO

On March 4, 1958, before me, the Undersigned, a Notary Public in and for said County and State, personally appeared MANUEL R. CRAVEIRO and MARIE C. CRAVEIRO, known to me to be the persons whose names are subscribed to the within instrument and acknowledged that they executed the same.
WITNESS my hand and official seal.

(SEAL) Ethel Mahaffey
ETHEL MAHAFFEY My Commission Expires May 8, 1960



When recorded mail to: Seaver
Title Insurance & Trust Company
433 S. Spring Street, Los Angeles, Calif.

Title Order No. 4855269
Escrow or Loan No. 4780408

MAIL RECORDED MAIL TO

~~Title Insurance and Trust Co.~~
~~433 South Spring Street~~
~~Los Angeles, California~~

McCutchen, Black
Harnagel & Greene
650 Roosevelt Bldg.
Los Angeles 13 Calif.
attn Mr. Kling

4855 264

GRANT DEED

MANUEL R. CRAVEIRO and
MARIE C. CRAVEIRO

TO

EASTMAN KODAK COMPANY,
a New Jersey corporation

Dated: March 4, 1958

RECORDED IN OFFICIAL RECORDS
OF LOS ANGELES COUNTY, CALIF.
FOR TITLE INSURANCE & TRUST CO.
MAR 12 1958 AT 8 A.M.
RAY E. LEE, COUNTY RECORDER

BOOK D 40 PAGE 509

This Page Left Intentionally Blank

SPACE ABOVE THIS LINE FOR RECORDER'S USE

IN THIS SPACE

FEE $2.80 2 W

Grant Deed

Affix I. R. S. $ 44.00

398 4-57 THIS FORM FURNISHED BY TITLE INSURANCE AND TRUST COMPANY

FOR A VALUABLE CONSIDERATION, receipt of which is hereby acknowledged,

MANUEL R. CRAVEIRO and MARIE C. CRAVEIRO

hereby GRANT(S) to EASTMAN KODAK COMPANY, a New Jersey corporation,

the following described real property in the state of California, county of Los Angeles, more particularly described as:

All that portion of the Rancho Santa Gertrudes finally confirmed to Tomas Sanchez Colima by patent recorded in Book 2 Page 345 of Patents, in the County of Los Angeles, State of California, described as follows:

Beginning at a point 20 feet south of the northwest corner of the tract of land conveyed to Joseph A. Cole, by deed recorded in Book 297 Page 171 of Deeds; thence along the west line of said Jos. A. Cole Tract, south 11° 30' east 20.20 chains to the north line of the right of way of the Whittier branch of the Southern Pacific Railroad; thence along the north line of, and conforming to the curve of said right of way, the general course being South 68° 20' west 17.20 chains; thence north 4° west 23.56 chains, more or less, to a point which is 20 feet south of the north line of the Colima Tract (so-called); thence parallel with and 20 feet south of the north line of the said Colima Tract, north 79° east 13.86 chains to the point of beginning.

EXCEPT the easterly 319.80 feet measured along the northerly line thereof.

ALSO EXCEPTING that portion thereof bounded and described as follows: Beginning at the northeast corner thereof, thence westerly along the northerly boundary thereof 160 feet; thence southerly parallel to the easterly boundary thereof 225 feet; thence easterly to the easterly boundary thereof parallel to the northerly boundary thereof; thence northerly along said easterly boundary to the point of beginning.

Dated: March 4th, 1958

STATE OF CALIFORNIA
COUNTY OF LOS ANGELES } SS.

On March 4th, 1958 before me, the undersigned, a Notary Public in and for said County and State, personally appeared

MANUEL R. CRAVEIRO and MARIE C. CRAVEIRO

known to me to be the person s whose name s are subscribed to the within instrument and acknowledged that they executed the same.

WITNESS my hand and official seal.

(Seal) ETHEL MAHAFFEY Ethel Mahaffey
Notary Public in and for said County and State.
My Commission Expires May 8, 1960

Manuel R Craveiro
MANUEL R. CRAVEIRO

Marie C. Craveiro
MARIE C. CRAVEIRO

SPACE BELOW FOR RECORDER'S USE ONLY

RECORDED IN OFFICIAL RECORDS OF LOS ANGELES COUNTY, CALIF. FOR TITLE INSURANCE & TRUST CO.
MAR 12 1958 AT 8 A.M.
RAY E. LEE, COUNTY RECORDER

WHEN RECORDED MAIL TO
Title Insurance and Trust Company
433 South Spring Street
Los Angeles, California

See over

Title Order No. 4855269
Escrow or Loan No. 4782102

SPACE ABOVE THIS LINE FOR RECORDER'S USE

IN THIS SPACE

FEE $2.80 2 W

Grant Deed

Affix I. R. S. $ 4.40

398 4-57 THIS FORM FURNISHED BY TITLE INSURANCE AND TRUST COMPANY

FOR A VALUABLE CONSIDERATION, receipt of which is hereby acknowledged,

MANUEL R. CRAVEIRO and MARIE C. CRAVEIRO

hereby GRANT(S) to EASTMAN KODAK COMPANY, a New Jersey corporation,

the following described real property in the state of California, county of Los Angeles, more particularly described as:

All that portion of the Rancho Santa Gertrudes finally confirmed to Tomas Sanchez Colima by patent recorded in Book 2 Page 345 of Patents, in the County of Los Angeles, State of California, described as follows:

Beginning at a point 20 feet south of the northwest corner of the tract of land conveyed to Joseph A. Cole, by deed recorded in Book 297 Page 171 of Deeds; thence along the west line of said Jos. A. Cole Tract, south 11° 30' east 20.20 chains to the north line of the right of way of the Whittier branch of the Southern Pacific Railroad; thence along the north line of, and conforming to the curve of said right of way, the general course being South 68° 20' west 17.20 chains; thence north 4° west 23.56 chains, more or less, to a point which is 20 feet south of the north line of the Colima Tract (so-called); thence parallel with and 20 feet south of the north line of the said Colima Tract, north 79° east 13.86 chains to the point of beginning.

EXCEPT the easterly 319.80 feet measured along the northerly line thereof.

ALSO EXCEPTING that portion thereof bounded and described as follows: Beginning at the northeast corner thereof, thence westerly along the northerly boundary thereof 160 feet; thence southerly parallel to the easterly boundary thereof 225 feet; thence easterly to the easterly boundary thereof parallel to the northerly boundary thereof; thence northerly along said easterly boundary to the point of beginning.

BOOK D 40 PAGE 511

FURTHER EXCEPTING one-half of all oil, gas, and other hydrocarbon substances lying in or under said land, or which may be removed or recovered therefrom, subject to general and special county taxes for the current year, and to an easement over the portion of said land lying within the boundaries of Byron Road as shown on the map of Tract No. 2329, recorded in Book 26, Page 2 of Maps, records of said county.

MARIE C. CRAVEIRO

known to me to be the person S whose name S are subscribed to the within instrument and acknowledged that they executed the same.

WITNESS my hand and official seal.

(Seal) ETHEL MAHAFFEY Ethel Mahaffey

Notary Public in and for said County and State.

My Commission Expires May 8, 1960

SPACE BELOW FOR RECORDER'S USE ONLY

RECORDED IN OFFICIAL RECORDS OF LOS ANGELES COUNTY, CALIF. FOR TITLE INSURANCE & TRUST CO.

MAR 12 1958 AT 8 A.M.

RAY E. LEE, COUNTY RECORDER

WHEN RECORDED MAIL TO

~~Title Insurance and Trust Company~~

~~433 South Spring Street~~

Los Angeles, California

SEE over

Title Order No. 4855269

Escrow or Loan No. ~~XXXXXXX~~ 4782102

TITLE INSURANCE AND TRUST COMPANY

ALAMEDA COUNTY
1610 WEBSTER STREET, OAKLAND
1165 "A" STREET, HAYWARD

FRESNO COUNTY
1246 "L" STREET, FRESNO

IMPERIAL COUNTY
600 MAIN STREET, EL CENTRO

INYO-MONO COUNTIES
149 NORTH EDWARDS STREET, INDEPENDENCE

KERN COUNTY
17TH AND "I" STREETS, BAKERSFIELD
1331 CHESTER AVENUE, BAKERSFIELD

ORANGE COUNTY
800 NORTH MAIN STREET, SANTA ANA

RIVERSIDE COUNTY
3490 TENTH STREET, RIVERSIDE

SAN BERNARDINO COUNTY
440 COURT STREET, SAN BERNARDINO

SAN DIEGO COUNTY
1028 SECOND AVENUE, SAN DIEGO

SAN LUIS OBISPO COUNTY
1141 CHORRO STREET, SAN LUIS OBISPO

SANTA BARBARA COUNTY
36 EAST FIGUEROA STREET, SANTA BARBARA

TULARE COUNTY
320 WEST MAIN STREET, VISALIA

VENTURA COUNTY
101 SOUTH CHESTNUT STREET, VENTURA

WHEN RECORDED MAIL TO

~~Title Insurance and Trust Co.~~
~~433 South Spring Street~~
~~Los Angeles, California~~
McCutchen, Black, Harnagel & Greene,
650 Roosevelt Bldg.
Los Angeles 17, Calif.
Attn: Mr. Kling



TITLE INSURANCE AND TRUST COMPANY

INCORPORATED 1893
HOME OFFICE
433 SOUTH SPRING STREET, LOS ANGELES 54

GRANT DEED

MANUEL R. CRAVEIRO and

MARIE C. CRAVEIRO

TO

EASTMAN KODAK COMPANY, a

New Jersey corporation

DATED March 4th, 1958

TITLE INSURANCE AND TRUST COMPANY

INCORPORATED 1893
HOME OFFICE
433 SOUTH SPRING STREET, LOS ANGELES 54

TITLE INSURANCE AND TRUST COMPANY

ALAMEDA COUNTY
1510 WEBSTER STREET, OAKLAND
1165 "A" STREET, HAYWARD

FRESNO COUNTY
1246 "L" STREET, FRESNO

IMPERIAL COUNTY
600 MAIN STREET, EL CENTRO

INYO-MONO COUNTIES
149 NORTH EDWARDS STREET, INDEPENDENCE

KERN COUNTY
17TH AND "I" STREETS, BAKERSFIELD
1331 CHESTER AVENUE, BAKERSFIELD

ORANGE COUNTY
800 NORTH MAIN STREET, SANTA ANA

RIVERSIDE COUNTY
3490 TENTH STREET, RIVERSIDE

SAN BERNARDINO COUNTY
440 COURT STREET, SAN BERNARDINO

SAN DIEGO COUNTY
1028 SECOND AVENUE, SAN DIEGO

SAN LUIS OBISPO COUNTY
1141 CHORRO STREET, SAN LUIS OBISPO

SANTA BARBARA COUNTY
36 EAST FIGUEROA STREET, SANTA BARBARA

TULARE COUNTY
320 WEST MAIN STREET, VISALIA

VENTURA COUNTY
101 SOUTH CHESTNUT STREET, VENTURA

This Page Left Intentionally Blank

RECORDING REQUESTED BY AND MAIL TO
McCutchen, Black, Harnagel
and Shea

5816

BK D2200 PG 861

CORPORATION GRANT DEED

FOR A VALUABLE CONSIDERATION, receipt of which is hereby acknowledged,

HURLETRON INCORPORATED,

a corporation organized under the laws of the state of Delaware, hereby GRANTS to

EASTMAN KODAK COMPANY,

a New Jersey corporation, the following described real property in the state of California, county of Los Angeles:

A strip of land 0.30 of a foot in width, being the westerly 0.30 of a foot of that portion of Parcel 1, in the city of Whittier, county of Los Angeles, state of California, as shown on a Record of Survey, filed in Book 71 page 27 of Record of Surveys, in the office of the county recorder of said county described as follows:

Beginning at the westerly terminus of that certain course in the boundary line of said parcel, shown on said map as having a bearing and length of "North 78° 55' 25" East 275.41 feet"; thence North 78° 55' 25" East, along said boundary line and prolongation 284.85 feet; thence South 21° 16' 01" East 293.25 feet; thence South 77° 28' 55" West, 329.37 feet to the westerly line of said parcel; thence North 12° 31' 05" West, along said westerly line, 297.00 feet, to the point of beginning.

EXCEPT therefrom the northerly 10.00 feet of said land.

FEE $2.80 2 C

RECORDED IN OFFICIAL RECORDS LOS ANGELES COUNTY, CALIF. RAY E. LEE, RECORDER

SEP 30 3 28 PM 1963

IN WITNESS WHEREOF, said corporation has caused its corporate name and seal to be affixed hereto and this instrument to be executed by its Vice President and Assistant Secretary thereunto duly authorized.

DATED: September 26, 1963.

HURLETRON INCORPORATED

By Ray Rhodes
(Ray Rhodes)
Vice President

(CORPORATE SEAL)

5816

BK D2200 PG 862

STATE OF CALIFORNIA)
) SS.
COUNTY OF LOS ANGELES)

On September 26, 1963, before me, the undersigned, a Notary Public in and for said County and State, personally appeared RAY RHODES, known to me to be the Vice President, and M. MULFORD, known to me to be the Assistant Secretary of the corporation that executed the within instrument, and known to me to be the persons who executed the within instrument on behalf of the corporation therein named, and acknowledged to me that such corporation executed the within instrument pursuant to its by-laws or a resolution of its board of directors.

WITNESS my hand and official seal.

(SEAL)

Emma L. Kimberley
Notary Public in and for said County and State.

Items 2 and 3

RECORDING REQUESTED BY
AND WHEN RECORDED RETURN TO:

Pacific Gulf Properties Inc.
4220 Von Karman, 2nd Floor
Newport Beach, CA 92660-2002
Attn: Lonnie P. Nadal

Grant Deed

FOR VALUABLE CONSIDERATION, receipt of which is acknowledged, EASTMAN KODAK COMPANY, a New Jersey corporation ("Grantor"), grants to PACIFIC GULF PROPERTIES INC., a Maryland corporation ("Grantee"), title in that certain real property located in the City of Whittier, County of Los Angeles, State of California, as more particularly described in the attached Exhibit A, subject to the retention by Grantor of an estate for years in the portion of the property described in the attached Exhibit B under the terms of a Lease dated May 21, 1998 between Grantee as lessor and Grantor as lessee.

In accordance with Section 11932 of the California Revenue and Taxation Code, Grantor has declared the amount of the transfer tax which is due by a separate statement which is not being recorded with this Grant Deed.

IN WITNESS WHEREOF, the undersigned has executed this grant deed as of May 21, 1998.

EASTMAN KODAK COMPANY,
a New Jersey corporation

By: _____

JOYCE P HAAG
(Print Name and Title) SECRETARY

TE OF New York }

COUNTY OF Monroe }

On May 19, 1998 before me, Mark R. Wright, Notary Public,

personally appeared Joyce P. Haag

NAME(S) OF SIGNER(S)

☒ personally known to me - **OR** - ☐ proved to me on the basis of satisfactory evidence to be the person(s) whose name(s) is/~~are~~ subscribed to the within instrument and acknowledged to me that ~~he~~/she/~~they~~ executed the same in ~~his~~/her/~~their~~ authorized capacity(~~ies~~), and that by ~~his~~/her/~~their~~ signature(s) on the instrument the person(s), or the entity upon behalf of which the person(s) acted, executed the instrument.

Witness my hand and official seal.

MARK R. WRIGHT
Notary Public, State of New York
Monroe County
Commission Expires September 11, 19~~99~~

SIGNATURE OF NOTARY

——OPTIONAL SECTION——

CAPACITY CLAIMED BY SIGNER

Though statute does not require the Notary to fill in the data below, doing so may prove invaluable to persons relying on the document.

☐ INDIVIDUAL

☒ CORPORATE OFFICER(S)

Secretary

TITLE(S)

☐ PARTNER(S) ☐ LIMITED

☐ GENERAL

☐ ATTORNEY-IN-FACT

☐ TRUSTEE(S)

☐ GUARDIAN/CONSERVATOR

☐ OTHER: _____

SIGNER IS REPRESENTING:

Name of Person(s) or Entity(ies)

_____

_____

——OPTIONAL SECTION——

THIS CERTIFICATE MUST BE ATTACHED TO THE DOCUMENT DESCRIBED AT RIGHT:

Though the data requested here is not required by law, it could prevent fraudulent reattachment of this form.

Title or Type of Document _____

Number of Pages _____ Date of Document _____

Signer(s) Other Than Named Above _____

©1993 National Notary Association, Canoga Park, CA

EXHIBIT A

THE LAND IN THE STATE OF CALIFORNIA, COUNTY OF LOS ANGELES, DESCRIBED AS FOLLOWS:

PARCEL 1:

THAT PORTION OF THE RANCHO SANTA GERTRUDES, IN THE CITY OF WHITTIER, BOUNDED ON THE EAST BY THE WESTERLY LINE OF LOT 1, AS SHOWN ON THE RECORD OF SURVEY FILED IN BOOK 71 PAGE 27 OF RECORD OF SURVEYS, BOUNDED ON THE SOUTHEAST BY THE NORTHWESTERLY LINE OF THE 50 FOOT RIGHT OF WAY OF THE SOUTHERN PACIFIC RAILROAD, AS SHOWN ON SAID RECORD OF SURVEY; BOUNDED ON THE NORTH BY THE SOUTHERLY LINE OF BYRON ROAD; 40 FEET WIDE, AS SHOWN ON SAID RECORD OF SURVEY; AND BOUNDED ON THE WEST BY THE EASTERLY LINE OF LOT 6 OF TRACT 2329, AS SHOWN ON THE MAP RECORDED IN BOOK 26 PAGE 2 OF MAPS.

EXCEPT ONE-HALF OF ALL OIL, GAS AND OTHER HYDROCARBON SUBSTANCES LYING IN OR UNDER SAID LAND OR WHICH MAY BE REMOVED OR RECOVERED THEREFROM.

ALSO EXCEPT THEREFROM THE NORTHERLY 10.00 FEET OF SAID LAND.

PARCEL 2:

A STRIP OF LAND 0.30 OF A FOOT IN WIDTH, BEING THE WESTERLY 0.30 OF A FOOT OF THAT PORTION OF PARCEL 1, IN THE CITY OF WHITTIER, AS SHOWN ON RECORD OF SURVEY, FILED IN BOOK 71 PAGE 27 OF RECORD OF SURVEYS, IN THE OFFICE OF THE COUNTY RECORDER OF SAID COUNTY, DESCRIBED AS FOLLOWS:

BEGINNING AT THE WESTERLY TERMINUS OF THAT CERTAIN COURSE IN THE BOUNDARY LINE OF SAID PARCEL, SHOWN ON SAID MAP AS HAVING A BEARING AND LENGTH OF "NORTH 78°55'25" EAST 275.41 FEET" THENCE NORTH 78°55'25" EAST, ALONG SAID

BOUNDARY LINE AND PROLONGATION 284.85 FEET; THENCE SOUTH 21°16'01" EAST 293.25 FEET; THENCE SOUTH 77°28'55" WEST, 329.37 FEET TO THE WESTERLY LINE OF SAID PARCEL; THENCE NORTH 12°31'05" WEST, ALONG SAID WESTERLY LINE, 297.00 FEET, TO THE POINT OF BEGINNING.

EXCEPT THEREFROM THE NORTHERLY 10.00 FEET OF SAID LAND.

ALSO EXCEPT ONE-HALF OF ALL OIL, GAS AND OTHER HYDROCARBON SUBSTANCES LYING IN OR UNDER SAID LAND OR WHICH MAY BE REMOVED OR RECOVERED THEREFROM, BY DEED RECORDED IN BOOK 17602 PAGE 182 OFFICIAL RECORDS.

EXHIBIT B

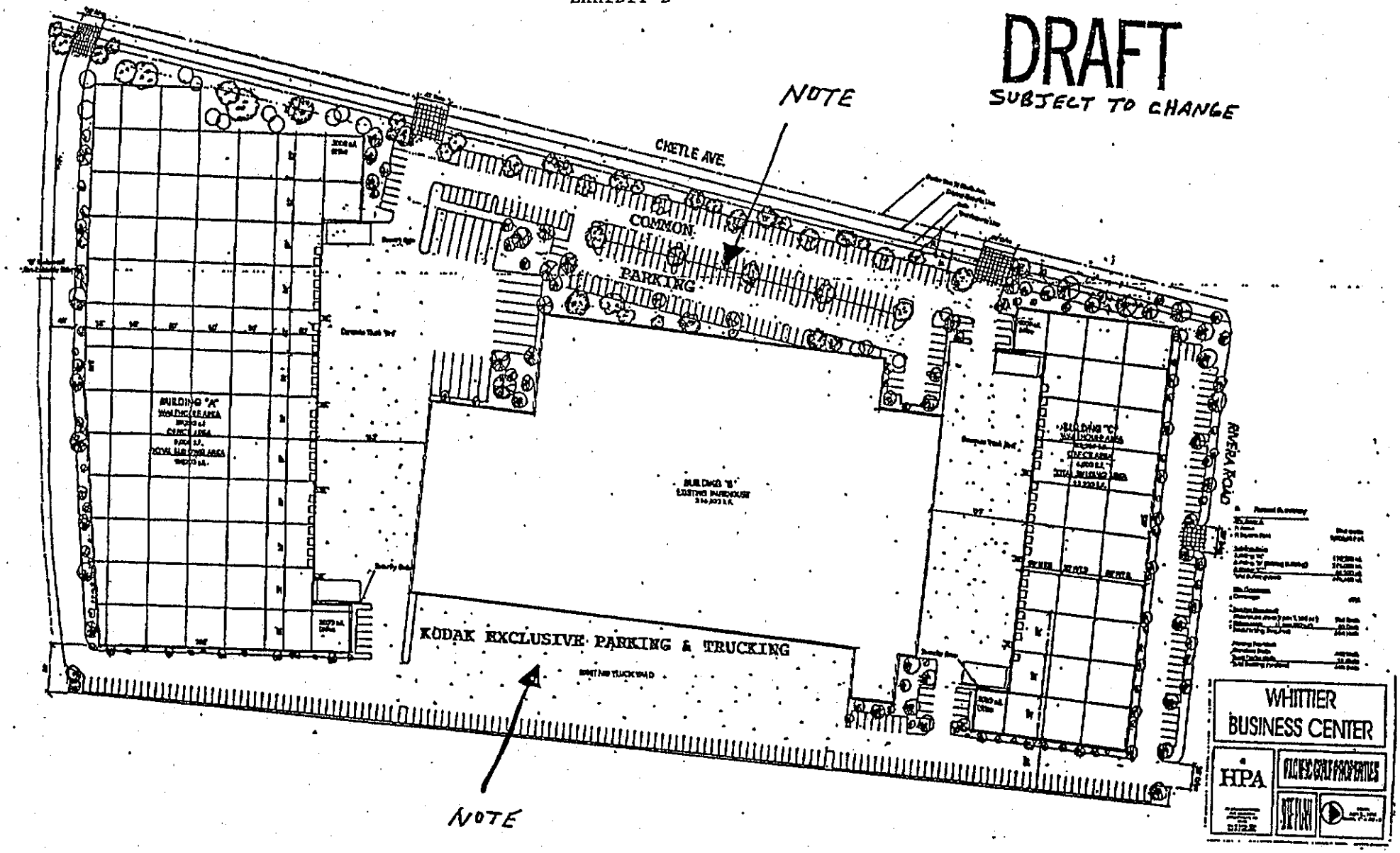
DRAFT
SUBJECT TO CHANGE
NOTE
CIOTLE AVE.
COMMON
PARKING
BUILDING "A"
BUILDING "B"
EXISTING WAREHOUSE
BUILDING "C"
RIVERA ROAD
KODAK EXCLUSIVE PARKING & TRUCKING
NOTE
WHITTIER
BUSINESS CENTER
HPA

Items 4, 5, and 6

LEASE

THIS LEASE (the "*Lease*") is entered into as of May 21, 1998, ("*Effective Date*"), by and between PACIFIC GULF PROPERTIES INC., a Maryland corporation (the "*Landlord*"), and EASTMAN KODAK COMPANY, a New Jersey corporation (the "*Tenant*").

RECITALS

A. Landlord owns that certain real property located at 12100 Rivera Road, Whittier, California (the "**Property**"), consisting of 323,000 total square feet. Located on the Property are four buildings, one of which contains approximately 99,000 square feet of office space to be demolished ("**Office**") plus 214,000 square feet of warehouse space including approximately 18,000 square feet of office space which will remain ("Warehouse").

B. Tenant desires to lease from Landlord the Warehouse portion which is more particularly described in the attached Exhibit A and Landlord desires to lease the Warehouse to Tenant pursuant to the terms of this Lease.

C. Both parties acknowledge that Landlord intends to: (a) detach the Warehouse from the Office so that the Warehouse is left a separate and free-standing building and (b) demolish the Office and other buildings on the Property. Landlord may elect to construct new improvements on the Property outside of the Premises for lease to third parties. All improvements now or hereafter constructed on the Property are referred to herein as "Improvements."

LANDLORD AND TENANT AGREE as follows:

1. LEASE OF PREMISES.

Landlord leases the Warehouse to Tenant, and Tenant leases the Warehouse from Landlord, subject to the terms, conditions and covenants set forth in this Lease. The "Premises" shall consist of the Warehouse; all improvements and permanent fixtures incorporated into the Warehouse; and all exclusive parking rights granted by Landlord to Tenant herein and described in the attached Exhibit A (the "***Exclusive Parking Area***"). For all purposes of this Lease, regardless of any contrary actual measurements or anything else to the contrary, Landlord and Tenant hereby agree that the Warehouse consists of 214,000 rentable square feet.

Tenant also shall be entitled under this Lease to certain non-exclusive rights of ingress and egress, the right to use the driveways, walkways and common areas; and all other rights, privileges, easements and appurtenances relating to the Warehouse, including but not limited to those listed in the attached Exhibit B.

2. PERMITTED USE.

Tenant may use the Warehouse for any use permitted by law that does not require more than 100 parking spaces. Tenant shall not commit or permit any waste in or on the Premises, or any nuisance, or any other act or thing which unreasonably disturbs the quiet enjoyment of other tenants, adjoining landowners or their tenants or causes damage to neighboring premises or properties.

3. TERM.

3.1 Initial Term. The term of this Lease (the "*Term*") shall be seven (7) years, beginning on May 21, 1998 ("*Commencement Date*") and ending on May 21, 2005 ("*Termination Date*").

3.2 Option to Extend Term. Anytime after the commencement of the 74th month of the Term, Landlord shall give Tenant one written notice of the option to extend the Term for an additional five (5) year period (the "*Renewal Term*"), provided that Tenant may not extend the Term if Tenant is then in default. Tenant shall have 60 days from the date of receipt of notice to decide whether to extend the Term. If Tenant extends the Term in accordance with this Section 3.2, then all of the terms, conditions and covenants of the Lease shall remain in full force and effect, except that Monthly Rent for the Renewal Term shall be adjusted in accordance with Section 4.2, and such election shall be irrevocable.

4. ADJUSTED RENT.

4.1 Monthly Rent. Tenant shall pay monthly rent to Landlord ("*Monthly Rent*") without prior notice, demand, offset or deduction, in the amount of $85,600 ($0.40 per rentable square foot as set out in Section 1.) Monthly Rent shall be payable in advance on the first day of each calendar month, beginning on the Commencement Date and continuing each month during the Term. Monthly Rent for any partial month shall be prorated based on the actual number of days of the calendar month involved. Monthly Rent shall be payable to Landlord at the address stated in Section 22.1, or as Landlord may otherwise specify in writing to Tenant. 12/31/00

4.2 Rent Adjustment. Monthly Rent shall increase on the first day of the 31st month of the Term to $92,448 per month and on the first day of the 61st month of the Term to $99,844 per month. If Tenant elects to extend the Term under Section 3.2, Monthly Rent on the first month of the renewal term shall be the Prevailing Market Rental Rate on that date (determined as provided in attached Exhibit C).

4.3 Additional Rent. Each and every sum payable to Landlord pursuant to this Lease (other than Monthly Rent), each and every sum Tenant pays to any third party pursuant to this Lease, and each and every sum which Landlord pays to any third party to cure a default of Tenant shall be additional rent (***"Additional Rent"***). Landlord shall be entitled to the same rights and remedies with respect to the recovery of Additional Rent as with respect to Monthly Rent. Monthly Rent and Additional Rent are collectively referred to as ***"Rent."***

4.4 Late Charges. If Tenant fails to pay Monthly Rent or Additional Rent within 10 days after receiving written notice of non-receipt from Landlord, Tenant shall pay an additional late charge of six percent (6%) of the sums overdue. Tenant agrees that this late charge represents a fair and reasonable estimate of the costs that Landlord will incur by reason of the late payment by Tenant. After Tenant has received 3 notices of non-receipt from Landlord in a twelve (12) month period, if Tenant fails to pay Monthly Rent or Additional Rent within 10 days after the due date, then without notice, the late charge shall automatically accrue from the due date.

5. EXPENSES AND REAL ESTATE TAXES.

5.1 Net Lease. This Lease is intended to be a net lease, and the Rent is to be paid by Tenant net of all costs and expenses relating to Landlord's ownership and operation of the Premises (except as otherwise provided in this Lease), without assertion of any counterclaim, setoff, deduction or defense and without abatement, suspension, deferment or reduction. The provisions of this Section 5 for the payment by Tenant of Taxes and Expenses are intended to pass on to Tenant all such costs and expenses. For purposes of this Lease, the following terms shall have the following meanings:

(a) *"Real Estate Taxes"* means all taxes, assessments and charges levied upon or with respect to the Property or Landlord's interest in the Property, regardless of whether Tenant disputes the amount of such taxes based on Tenant's retention of an estate for years or any other claim by Tenant pursuant to Revenue and Tax Code Section 62 or otherwise. Real Estate Taxes shall include, without limitation, all general real property taxes and general and special assessments; charges, fees, or assessments for transit, housing, police, fire, or other governmental services or benefits; service payments in lieu of taxes; and any tax, fee, or excise on the act of entering into this Lease, or on the use or occupancy of the Property or any part of the Property, or on the Rent payable under this Lease or in connection with the business of renting space, that are levied against Landlord by the United States of America, the State of California or any political subdivision, public corporation, district, or any other political or public entity, and shall also include any other tax, fee or other excise, however described, that may be levied as a substitute for, or as an addition to, in whole or in part, any other Real Estate Taxes, whether or not now customary or in the contemplation of the parties on the Effective Date. Real Estate Taxes shall not include franchise, transfer, inheritance, or capital stock taxes or income taxes measured by the

net income of Landlord from all sources unless, due to a change in the method of taxation, any such tax is levied against Landlord as a substitute for, or as an addition to, in whole or in part, any other tax that would otherwise constitute a Real Estate Tax.

Tenant shall, at Tenant's sole cost and expense, use all commercially reasonable efforts to cause the Premises to be separately assessed. If the Premises are not separately assessed from the rest of the Property or a separate assessment is not available, then Tenant's share of Real Estate Taxes shall be as follows:

(i) For the period from the Commencement Date until the completion of the Landlord's Work, the Premises Real Estate Taxes. The ***"Premises Real Estate Taxes"*** are the Real Estate Taxes on the Premises land plus the Real Estate Taxes on the Warehouse. The Real Estate Taxes on the Premises land shall equal the percentage of the total tax on the Property that the square footage of the Premises bears to the total square footage of the Property at the time of the assessment.

(ii) For the period prior to the commencement of the Landlord's Work and from the completion of the Landlord's Work until the Termination Date, the Premises Real Estate Taxes shall also include the Tenant's percentage share of the Common Area Real Estate Taxes. The ***"Common Area Real Estate Taxes"*** are the Real Estate Taxes on the portion of the land comprising the Property which is common to all tenants at the Property. Tenant's percentage share of the Common Area Real Estate Taxes shall equal the percentage that the square footage of the Warehouse bears to the square footage of all buildings on the Property at the time of the assessment.

(b) ***"Personal Property Taxes"*** means all taxes levied on all trade fixtures, furniture, furnishings, equipment, and articles of movable personal property installed in the Premises by Tenant and which can be removed without structural damage to the Premises (collectively, "***Tenant's Personal Property***").

(c) "Expenses" means:

(i) the total costs and expenses arising in connection with the operation, maintenance and repair of the Premises, including, without limitation, all costs of: (a) maintenance and repair of systems (including air conditioning, electricity, steam, water, heating, ventilating, mechanical, telephone and telecommunications systems and all other utilities and systems), (b) all labor, supplies, tools, equipment and materials costs related to the operation, maintenance and repair of the Premises, (c) security and fire protection, (d) any other expenses of any kind whatsoever incurred in connection with the operation, maintenance and repair of the Premises; and

(ii) the Tenant's pro rata share of Landlord's actual and reasonable costs and expenses arising in connection with the operation, maintenance and repair of the common areas, including, without limitation: (a) landscaping on or about the Property, (b) maintenance of sidewalks, parkways and utility distribution lines, (c) the

cost of premiums for the insurance policies maintained by Landlord concerning the common areas, and (d) a management fee not to exceed one and one-half percent of the Monthly Rent, and excluding the cost of maintaining the parking lot and all other items included in Section 10.2. Landlord shall provide Tenant a reasonably detailed statement showing the calculation of the costs of maintaining the common area and Tenant's share. Tenant may, at its expense, conduct an audit of the common area costs charged by Landlord. If an discrepancy is discovered, the overcharge or undercharge shall be promptly refunded or paid, as applicable. If the audit discloses an overcharge to Tenant greater than 5% of Tenant's share, Landlord shall pay the cost of the audit in addition to the refund.

5.2 Payment of Taxes. Tenant shall pay as Additional Rent to the relevant authority or entity or to Landlord as provided below, before delinquency, all Premises Real Estate Taxes and Personal Property Taxes assessed during the Term, plus, for portions of the Term occurring prior to commencement and after completion of the Landlord's Work, Tenant's percentage share of the Common Area Real Estate Taxes (Premises Real Estate Taxes, Common Area Real Estate Taxes and Personal Property Taxes shall be collectively referred to as *"Taxes"*). If Tenant's portion of the Taxes is separately assessed, Tenant shall pay the appropriate amount directly to the taxing authority. Tenant shall deliver to Landlord upon written request from Landlord documentary evidence that Tenant has paid all Taxes. If Tenant's portion of the Taxes is not separately assessed, Tenant shall pay the appropriate amount to Landlord by the later of 15 days before delinquency or 15 days from receipt of the property tax bill and an itemized statement from Landlord showing the calculation of Tenant's share. Any Real Estate Taxes relating to a fiscal period of any taxing authority, only a part of which is included in the Term, shall be prorated between Landlord and Tenant so that Landlord shall pay the portion attributable to any period subsequent to the Termination Date, and Tenant shall pay the portion attributable to any period during the Term. Tenant shall pay all Personal Property Taxes, without proration, that relate to a fiscal year in which the Term shall commence or terminate.

5.3 Payment of Expenses; Utilities. Tenant shall pay as Additional Rent to the entitled parties all Expenses accruing during the Term, and except as provided in Exhibit D, shall be solely responsible for and make all arrangements for the provision of utilities and services to the Premises during the Term, including without limitation, electricity, water, gas, heat, sewer service, waste pick-up, telephone and other electronic communication services, and other utilities.

6. COMPLIANCE WITH LAWS.

6.1 Except as provided in Section 6.2, Tenant shall at its sole expense promptly comply with all applicable statutes, ordinances, rules, regulations and orders, whether presently existing or which may come into effect after the Commencement Date, including without limitation, all governmentally mandated replacement, installation or retrofitting concerning fire detection, prevention and extinguishing systems,

earthquake stabilization and Americans with Disabilities Act requirements, during the Term or any part of the Term relating in any manner to the Premises. Tenant may contest in good faith any such laws, withhold compliance during any proceeding including appeals, or change its operational routines to comply with the laws.

6.2 Notwithstanding Section 6.1, if the Premises are not in compliance with any applicable statutes, ordinances, rules, regulations and orders, including without limitation, all governmentally mandated replacement, installation or retrofitting concerning fire detection, prevention and extinguishing systems, earthquake stabilization and Americans with Disabilities Act requirements as a result of Landlord's Work (as defined below), Landlord shall be responsible for and perform the required modifications at no cost to Tenant.

7. CONDITION OF PREMISES.

Tenant acknowledges that Tenant has occupied the Property since 1958, and except for the modifications to the Property resulting from Landlord's Work, Tenant is familiar with all aspects of the Property and is satisfied that the Premises and Property are in an acceptable condition and meet Tenant's needs. Except for the modifications to the Premises resulting from Landlord's Work, Tenant specifically agrees to take the Premises in their existing condition. Tenant acknowledges that Tenant has had the opportunity to examine all aspects of the Premises and Property as they currently exist and that in entering into this Lease, Tenant does not rely on, and Landlord does not make any express or implied representations or warranties as to any aspects of the Premises or Property including, without limitation:

(a) All matters relating to title, together with all municipal and other legal requirements such as taxes, assessments, zoning, use permit requirements and building codes;

(b) The physical condition of the Premises or any improvements, including the interior, the exterior, the structure, paving, utilities, the gross and net square footage of the buildings and of the land, the soils and the presence or absence of hazardous materials on, under or in the vicinity of the Premises and all other physical and functional aspects of the Premises;

(c) All easements and access rights;

(d) The suitability of the Premises for the intended use; and

(d) The economic feasibility of the business Tenant intends to conduct on the Premises.

Tenant specifically agrees that the Premises are leased "as is" subject to completion of the Landlord's Work. Tenant further acknowledges that in entering into this Lease, Tenant is relying solely on its own examination and inspection of the Premises and Property

and not upon any warranties or representations, express or implied, of Landlord or other information from Landlord.

8. DETACHMENT AND DEMOLITION.

The detachment of the Warehouse from the Office and the demolition of all the improvements on the Property except for the Premises (the "***Landlord's Work***") is described in the Work Letter attached as Exhibit D.

9. DISRUPTIONS TO TENANT'S OPERATIONS.

Landlord recognizes the critical importance to Tenant's business that there is no interruption at all to Tenant's operations on the Premises except as otherwise provided in Exhibit D.

10. MAINTENANCE, REPAIRS, AND ALTERATIONS.

10.1 Tenant's Obligations.

(a) Tenant shall at its sole expense keep in good order, condition and repair the Premises including, without limitation, fire detection systems (including sprinkler system, maintenance and repair), all equipment and facilities servicing the Premises, plumbing, heating, air conditioning, ventilating, electrical, lighting facilities, boilers, fired or unfired pressure vessels, fire sprinkler and/or standpipe and hose or other automatic fire extinguishing systems, including fire alarm and/or smoke detection systems and equipment and internal fire hydrants, fixtures, interior walls, ceilings, floors, windows, doors, roof membrane, plate glass, located in or on the Premises.

(b) Tenant shall make appropriate arrangements and pay for trash removal, janitorial services and, to the extent deemed necessary by Tenant, security services to the Premises.

(c) If Tenant fails to perform Tenant's obligations under this Section; Landlord may at its option (but shall not be required to) enter upon the Premises after thirty (30) days' prior written notice to Tenant (except in the case of an emergency, in which case no notice shall be required), perform such obligations on Tenant's behalf and put the Premises in good order, condition and repair, and the cost of this performance shall become due and payable as Additional Rent to Landlord within ten (10) days of written demand from Landlord for payment.

10.2 Landlord's Obligations. Landlord shall at its sole expense keep in good order, condition and repair the structure, exterior walls, roof structure, driveways, and parking lot of the Premises. Landlord shall be responsible for cosmetic maintenance of the Premises, including exterior walls and any patching, painting or finishing of exterior walls. Tenant waives the provisions of Civil Code Sections 1941 *et seq.* and 1942 *et seq.* with respect to Landlord's obligations for tenantability of the Premises and

Tenant's right to vacate the Premises; Tenant also waives any and all benefits of any other statutes or laws which would otherwise afford Tenant the right to terminate this Lease because of Landlord's failure to keep the Premises in good order, condition and repair.

10.3 Alterations. Tenant shall not make any structural alterations to the Premises without Landlord's prior written consent, which shall not be unreasonably withheld or delayed; provided, however, that Tenant at its expense shall have the right to make without Landlord's consent non-structural alterations to the Premises costing less than one hundred thousand dollars ($100,000.00) in any calendar year. Any alterations for which Tenant requests Landlord's consent shall be deemed approved unless Landlord delivers a written notice of disapproval to Tenant within thirty (30) days after receipt of Tenant's request, stating the reason(s) for the disapproval in reasonable detail. In making any alterations, Tenant shall comply with the following:

(a) Tenant shall submit reasonably detailed final plans and specifications and working drawings of the proposed alterations and the name of its contractor at least twenty (20) days before the date it intends to commence the alterations.

(b) The alterations shall not be commenced until ten (10) days after Landlord has received notice from Tenant stating the date the installation of the alterations is to commence so that the Landlord can post and record an appropriate notice of non-responsibility.

(c) The alterations shall be approved by all appropriate government agencies and all applicable permits and authorization shall be obtained before commencement of the alterations.

(d) All alterations shall be completed with due diligence in compliance with all applicable laws.

(e) Tenant's contractors shall carry builders risk insurance in an amount then customarily carried by prudent contractors, Workers' Compensation insurance for its employees in statutory limits, and such other insurance as Landlord reasonably requires, naming Landlord as an additional insured. Tenant shall supply Landlord with a certificate of insurance evidencing the above insurance together with a 30-day notice of cancellation clause.

10.4 Removal of Alterations, Trade Fixtures. On the expiration or early termination of the Term, Landlord may require Tenant to remove from the Premises any trade fixtures paid for by Tenant, including racks, conveyors, battery chargers and other warehouse equipment, but not including refrigeration equipment or HVAC. Tenant, at its sole cost and expense, shall repair in a good and workman-like manner any damage caused by the removal. The foregoing notwithstanding, if Tenant shall request in writing prior to commencing alterations, Landlord shall decide within fifteen (15) days of the request and receipt of a reasonably detailed description of the alterations whether Landlord will require their removal at the end of the Term. All alterations made to the Premises by or on behalf of Tenant, including but not limited to any trade fixtures installed in the Premises, and not previously removed by Tenant, shall immediately become the property of Landlord and remain upon the Premises and be surrendered with the Premises by Tenant.

10.5 Mechanic Liens. Tenant shall pay when due all claims for labor or materials furnished to or for Tenant at or for use on the Premises. Tenant shall keep the Premises free and clear of all mechanics' liens resulting from construction done by or for Tenant. Within thirty (30) days of notice of filing of a mechanics lien, Tenant shall bond around the lien or pay the lien in full. Notwithstanding anything in this Section 10.5 to the contrary, Tenant shall have no responsibility for any claims or liens arising out of Landlord's Work or any warranty or corrective work performed by or on behalf of Landlord.

11. INSURANCE AND INDEMNITY.

11.1 Insurance Required of Tenant. Tenant shall at its sole expense maintain at all times during the Term the insurance coverage set forth in this Section 11. Tenant shall furnish to Landlord a certificate of insurance evidencing such insurance together with a 30-day notice of cancellation clause. Except for self-insurance, all insurance policies shall be issued by companies reasonably acceptable to Landlord and contain commercially reasonable deductibles. Tenant shall name Landlord and, if requested, any lender as additional insureds on its policies; provided, however, that all insurance policies carried by Landlord shall be deemed to be excess insurance and all of Tenant's insurance policies shall state that they are deemed primary and non-contributing with any insurance carried by Landlord. All insurance may be provided under Tenant's blanket policies or self insurance programs from time to time in effect.

(a) Property Insurance. Tenant shall insure or self-insure the Premises under a policy of standard fire and extended coverage insurance, with vandalism and malicious mischief endorsements, but not earthquake or flood coverage, in an amount not less than the full replacement value, or the actual cash value if Landlord elects to not repair or replace the loss or damage to the Premises.

(b) Personal Property Insurance. Tenant shall insure or self-insure its Personal Property on the Premises under a policy of standard fire and extended coverage insurance, with vandalism and malicious mischief endorsements, in an amount not less than the full replacement value.

(c) Liability Insurance. Tenant shall maintain commercial general liability insurance in an amount of $2,000,000 each occurrence combined single limit for injury to persons and damage to property naming Landlord as an additional insured as to the lease of Premises.

(d) Workers' Compensation Insurance. Tenant shall maintain Workers' Compensation insurance required to be carried by Tenant under Workers' Compensation or other applicable state and federal laws now existing or as modified, supplemented or amended.

11.2 Waiver of Subrogation. Landlord and Tenant hereby waive on behalf of themselves and their respective insurers, any claims that either may have against the other and the partners, members, shareholders, officers, directors and authorized representatives of the other for loss or damage resulting from perils covered by the standard form of fire and extended coverage insurance, including vandalism and malicious mischief coverage. It is understood that this waiver is intended to extend to all such loss or damage whether or not the same is caused by the fault or neglect of either Landlord or Tenant and whether or not insurance is in force. If required by policy conditions, each party shall secure from its property insurer a waiver of subrogation endorsement to its policy, and deliver a copy of such endorsement to the other party to this lease if requested.

11.3 Indemnification.

(a) Indemnification by Tenant. Tenant shall indemnify, defend (with counsel reasonably satisfactory to Landlord) and hold harmless Landlord from and against all claims, losses, damages, liability, causes of action, and costs (including, without limitation, attorneys' fees and costs) but only to the extent arising from: (i) Tenant's use of the Premises; (ii) the conduct of Tenant's business in or about the Premises; (iii) any activity, work or things done, permitted or suffered by Tenant in or about the Property; (iv) any act, omission, negligence or willful misconduct of Tenant or any of Tenant's agents, employees, representatives, contractors or invitees during the Term on or about the Property; (v) any event, loss, accident, injury or damage occurring on or about the Premises; (vi) any breach by Tenant under this Lease (vii) any claim or assertion involving the reassessment of the Premises during the Term of the Lease and any re-allocation to any other portion of the Property of taxes that would have been allocated to the Warehouse but for Tenants assertion that the Warehouse should not be reassessed based upon application of Revenue and Tax Code Section 62 or otherwise.

(b) Indemnification by Landlord. Landlord shall indemnify, defend (with counsel reasonably satisfactory to Tenant) and hold harmless Tenant from and against

any and all claims, losses, damages, liability, causes of action, and costs (including, without limitation, attorneys' fees and costs) but only to the extent arising from: (i) Landlord's Work; (ii) any activity, work or things done, permitted or suffered by Landlord in or about the Property; (iii) the negligence or willful misconduct on the part of Landlord or any of Landlord's agents, employees, representatives, contractors or invitees; or (iv) any breach by Landlord under this Lease.

12. DAMAGE OR DESTRUCTION.

12.1 Damage or Destruction. If, during the Term, the Premises are totally or partially destroyed, except by a cause attributable to an act or omission of Landlord, Tenant shall restore the Premises to substantially the same condition as they were in immediately before the casualty, provided, however, that Tenant shall only be obligated to restore the Premises to the extent of any deductible which shall be paid by Tenant plus insurance proceeds from the insurance coverage required under Section 11.1(a) (or the proceeds which would have been available to Tenant if it had procured the insurance required by Section 11.1(a) rather than self-insuring), and this Lease shall continue in full force and effect; provided, however, that if it would take longer than twelve (12) months from the date of the casualty to restore the Premises, or if sufficient insurance proceeds are not available, Tenant shall have the right, exercisable in its sole discretion by delivery of written notice to Landlord within thirty (30) days after the determination of the time period required to restore the Premises, to terminate this Lease, pay any required insurance deductibles, and assign its insurance proceeds to Landlord (or the proceeds which would have been available to Tenant if it had procured the insurance required by Section 11.1(a) rather than self-insuring.) Except as set forth above, in case of damage or destruction, there shall be no abatement or reduction of rent.

12.2 Damage Near End of Term. If total or partial damage of the Premises occurs during the last twenty-four (24) months of the Term, and if the cost of repairs exceeds one hundred fifty thousand dollars ($150,000.00), Tenant shall have the right, exercisable in its sole discretion, to terminate this Lease by giving notice to Landlord not more than thirty (30) days after the destruction. Notwithstanding Tenant's right to terminate the Lease under this Section, Tenant shall not be relieved of its obligation to have maintained the insurance required under this Lease and upon termination under this Section shall pay any required deductibles and assign all insurance proceeds to Landlord (or the proceeds which would have been available to Tenant if it had procured the insurance required by Section 11.1(a) rather than self-insuring.)

12.3 Waiver. Landlord and Tenant waive the provisions of any statutes or laws which relate to the termination of leases or abatement of rent when leased property is damaged or destroyed and agree that such event shall be governed by the terms of this Lease.

13. CONDEMNATION.

13.1 Taking and Termination. If any portion or all of the Premises is taken under the power of eminent domain, or sold under the threat of the exercise of said power, this Lease shall terminate as to the part taken as of the date the condemning authority takes title or possession, whichever occurs first. If more than ten percent (10%) of the rentable square feet of the Warehouse, ten (10) or more automobile parking spaces of which Tenant is entitled to exclusive use under this Lease (the ***"Premises Automobile Parking Spaces"***) are taken, or two (2) or more trailer parking spaces of which Tenant is entitled to exclusive use under this Lease (the ***"Premises Trailer Parking Spaces"***) are taken, Tenant may terminate this Lease by providing in writing, within ten (10) days after Landlord has given Tenant written notice of such taking, Tenant's notice of its election to terminate this Lease. Such termination by Tenant shall be effective as of the date the condemning authority takes title or possession of the condemned portion of the Premises. If Tenant does not terminate this Lease in accordance with the foregoing, this Lease shall remain in full force and effect as to the portion of the Premises remaining, except that the Monthly Rent shall be reduced in the same proportion as the rentable square feet of the Warehouse taken bears to the total rentable square feet of the Warehouse. There shall be an equitable adjustment in rent for any portion of the Premises taken which is not a part of the Warehouse.

13.2 Parking Restoration. If, within ten (10) days after Landlord has received notice of Tenant's intention to terminate this Lease because of the pending taking of ten (10) or more Premises Automobile Parking Spaces or because of the pending taking of two (2) or more Premises Trailer Parking Spaces, Landlord notifies Tenant that Landlord at its cost can reasonably add on to or reconfigure the remaining parking area so that the Premises will continue to be parked at a ratio of not less than 3.3 automobile parking spaces per 10,000 rentable square feet in the Premises with no more than forty percent (40%) of the total parking spaces designated as compact spaces or 0.7 trailer parking spaces per 10,000 rentable square feet, and if Landlord commences the restoration within thirty (30) days after Landlord notifies Tenant and diligently pursues the same to completion, this Lease shall continue in full force and effect. Provided, however, that if the proposed taking is so extensive that any attempt to add on to or reconfigure the parking area to conform with the above 3.3 to 10,000 automobile parking ratio or the 0.7 to 10,000 trailer parking ratio could not reasonably be completed within ninety (90) days after notice of Tenant's intention to terminate this Lease, the Lease shall terminate effective as of the date the condemning authority takes title to or possession of the condemned portion of the Premises.

13.3 Premises Restoration. If the Lease is not canceled as provided for above, then Tenant shall promptly repair and restore the Premises (including Tenant's trade fixtures, Personal Property, equipment and alterations) to substantially the condition that existed immediately before the taking (except only for the part taken), so as to render the Premises a complete, integrated functional architectural unit.

13.4 Awards and Damages. Landlord reserves all rights to damages in its capacity as owner. Tenant reserves all rights to damages in its capacity as tenant, occupant and business owner. Tenant may participate in any negotiations or other proceedings concerning the condemnation. If there is a partial taking of the Premises and Tenant does not elect to terminate the Lease, the first proceeds to Landlord relating to the Premises shall be applied to the restoration of the Premises pursuant to Section 13.3.

13.5 Waiver. Landlord and Tenant waive the provisions of any statutes or laws which relate to the termination of Leases or abatement of rent when leased property is taken by condemnation or the power of eminent domain.

14. DEFAULT AND REMEDIES.

14.1 Tenant's Default. The occurrence of any of the following shall be a default on the part of Tenant:

(a) Tenant's failure to pay Monthly Rent, Additional Rent, or any other amounts due under this Lease, as and when due where such failure continues for ten (10) days after Tenant receives written notice from Landlord of Tenant's failure to pay such amount;

(b) Tenant's failure to perform or observe any other Tenant obligation after a period of thirty (30) days after Tenant receives written notice from Landlord setting forth, in reasonable detail, the nature and extent of the failure and identifying the applicable Lease provision; provided that if the nature of the default is such that more than thirty (30) days are reasonably required for its cure, then Tenant shall not be in default under this Lease so long as Tenant commences the cure within such thirty (30) day period and thereafter diligently and continuously prosecutes the cure to completion.

(c) The vacation or abandonment of the Premises for a period in excess of thirty (30) continuous days without the written consent of Landlord; provided, however, Tenant shall not be in default if Tenant vacates the Premises but performs all of its obligations under the Lease.

(d) Tenant's failure to vacate or stay any of the following within ninety (90) days after they occur:

(i) A petition in bankruptcy is filed by or against Tenant;

(ii) Tenant is adjudicated as bankrupt or insolvent;

(iii) A receiver, trustee, or liquidator is appointed for all or a substantial part of Tenant's Property; or

(iv) Tenant makes an assignment for the benefit of creditors.

14.2 Landlord's Remedies. Landlord shall have the following rights and remedies if Tenant commits a default:

(a) Termination of Lease. The right to terminate this Lease, in which event Tenant shall immediately surrender possession of the Premises in accordance with Section 20, and pay to Landlord all Rent and other charges due to the date of termination.

(b) The rights and remedies described in California Civil Code Section 1951.2, including without limitation, the right to recover the worth at the time of award of the amount by which the Rent and other charges payable for the balance of the Term after the time of award exceed the amount of such rental loss for the same period that Tenant proves could be reasonably avoided, as computed pursuant to subdivision (b) of said Section 1951.2, and the right to recover any amount necessary to compensate Landlord for the detriment proximately caused by Tenant's failure to perform its obligations under this Lease or which in the ordinary course of things would be likely to result therefrom which, includes without limitation, unpaid taxes and assessments, any direct costs or expenses incurred by Landlord in recovering possession of the Premises, maintaining or preserving the Premises after such default, preparing the Premises for reletting to a new tenant, leasing commissions, and any other costs reasonably necessary or appropriate to relet the Premises, and such amounts in addition to or in lieu of the foregoing as may be permitted from time to time by applicable California law.

(c) The rights and remedies described in California Civil Code Section 1951.4 that allow Landlord to continue this Lease and to enforce all of its rights and remedies, including the right to recover Rent and other charges payable under the Lease as they become due, for as long as Landlord does not terminate Tenant's right to possession. Acts of maintenance or preservation, efforts to relet the Premises or the appointment of a receiver upon Landlord's initiative to protect its interest under this Lease shall not constitute a termination of Tenant's right to possession.

(d) Other Remedies. Any other remedy available to Landlord under the laws or judicial decisions of California.

14.3 No Release. The expiration or termination of this Lease and/or the termination of Tenant's right to possession shall not relieve either party from liability under any indemnity provisions of this Lease as to matters occurring or accruing prior to the expiration or termination or by reason of Tenant's occupancy of the Premises.

14.4 Landlord's Default. Landlord shall not be in default unless Landlord fails to perform obligations required of Landlord within a reasonable time, but in no event later than thirty (30) days after written notice by Tenant to Landlord and to the holder of any first mortgage or deed of trust (*"Mortgage Holder"*) covering the Premises whose name and address have been furnished to Tenant in writing expressly for the purpose of giving such notice, specifying how Landlord has failed to perform such obligation;

provided, however, that if the nature of Landlord's obligation requires more than thirty (30) days for performance, then Landlord shall not be in default if Landlord or the Mortgage Holder commences performance within such thirty (30) day period and thereafter diligently and continuously pursues the same to completion.

15. NO LIEN ON TENANT'S PERSONAL PROPERTY

Landlord shall under no circumstances be granted a lien or security interest in Tenant's Personal Property stored or located at the Premises to secure payment of Rent or any other obligation of Tenant under the Lease.

16. ASSIGNMENT.

16.1 Consent Required. Except as provided in Section 16.2, Tenant shall not assign any part of its interest in or rights to the Premises (***"Assignment"***), without Landlord's prior written consent; which Landlord shall not unreasonably withhold or delay. Tenant may sublease without restriction but will at all times remain liable under the Lease.

(a) If Tenant desires to enter into an Assignment, it shall give written notice (***"Notice of Proposed Transfer"***) to Landlord of its intention to do so, which notice shall contain (a) the name and address of the proposed assignee, (b) the nature of the proposed Transferee's business to be carried on in the Premises, (c) the terms and provisions of the proposed Assignment, and (d) such financial and other information as Landlord may request in its reasonable discretion concerning the proposed assignee.

(b) At any time within thirty (30) days after Landlord's receipt of the Notice of Proposed Transfer, Landlord may by written notice to Tenant approve or disapprove the proposed Assignment. If Landlord fails to give Tenant written notice within thirty (30) days after receipt of the Notice of Proposed Transfer, the proposed Assignment shall be deemed approved. If Landlord approves the proposed Assignment, Tenant may, within ninety (90) days after receipt of the written approval, enter into such Assignment with the proposed Transferee and upon substantially the terms and conditions set forth in the Notice of Proposed Transfer.

16.2 Transfers without consent. Notwithstanding Section 16.1, Tenant may assign part or all of the Premises without Landlord's consent to: (i) any corporation, partnership or other person or entity that on the Effective Date controls or is controlled by, or is under common control with, Tenant; and (ii) any entity resulting from the merger or consolidation with Tenant; or (iii) any entity that acquires substantially all of the assets of Tenant's operating division of which this Warehouse is part, as long as the purchasing entity assumes Tenant's obligations.

16.3 Conditions. Any assignments by Tenant (whether or not requiring Landlord's consent) are also subject to the following terms and conditions:

(a) Landlord shall not unreasonably withhold its consent to a release of Tenant from Tenant's obligations under this Lease in the event of an Assignee who is financially able to pay the rent and other sums due Landlord, and to perform and satisfy all other obligations to be performed by Tenant under this Lease;

(b) If Tenant shall remain liable after Assignment, Landlord may not reasonably withhold consent based on the financial condition of the proposed assignee.

(c) Each Assignment shall be subject to the provisions of this Lease; and

(d) No Assignment shall be effective without the express written assumption in a form reasonably acceptable to Landlord by such assignee of all the applicable obligations of the Tenant under this Lease.

For purposes of this Section, an Assignee is "financially able to pay the rent" where the Assignee has a net worth in excess of $500 million.

17. SUBORDINATION AND ATTORNMENT.

17.1 Subordination. Subject to Tenant's receipt of a reasonably satisfactory non-disturbance agreement from each lender, Tenant shall agree to subordinate this Lease to later recorded mortgages, ground leases, deeds of trust, or other hypothecation or security device (collectively, "*Security Device*"). Tenant agrees that the lenders holding any such Security Device shall have no duty, liability or obligation to perform any of the obligations of Landlord under this Lease accruing prior to the date such lender acquires title to the Premises, but that in the event of Landlord's default with respect to any such obligation, Tenant will give any lender, whose name and address have been furnished to Tenant in writing for such purpose, notice of Landlord's default, and allow such lender thirty (30) days following receipt of such notice, for the cure of said default before invoking any remedies Tenant may have.

17.2 Attornment. If a lender or any other party acquires ownership of the Premises by reason of a foreclosure of a Security Device, Tenant agrees to attorn to the lender provided that Tenant receives from the lender a reasonably satisfactory non-disturbance agreement which states that Tenant's possession and this Lease will not be disturbed so long as Tenant is not in default. The new owner shall not: (i) be liable for any act or omission of any prior landlord or with respect to events occurring prior to acquisition of ownership; or (ii) be subject to any offsets or defenses which Tenant might have against any prior landlord.

17.3 Agreements. The agreements contained in this Section 17 shall be effective without the execution of any further documents; provided, however, that upon written request from Landlord or a lender in connection with a sale, financing or

refinancing of the Premises, Tenant and Landlord shall execute such further writings as may be reasonably required to separately document any such subordination or non-subordination, attornment and/or non-disturbance agreement, so long as there is no material impairment of Tenant's rights or expansion of Tenant's obligations under this Lease. Tenant agrees to execute such agreement within ten (10) business days of written request from Landlord.

18. ESTOPPEL CERTIFICATES.

Either party (*"answering party"*) shall from time to time, within ten (10) business days after receiving a written request by the other party (*"asking party"*), execute and deliver to the asking party estoppel certificates, which may be relied upon by the asking party and any third party buyer or lender of or for the Premises and which shall certify: (i) the accuracy of the Lease document; (ii) the beginning and ending dates of the Lease Term; (iii) that the Lease is unmodified and in full effect or in full effect as modified, stating the date and nature of the modification; (iv) the amount of Monthly Rent, the dates to which any rent has been paid in advance, and the amount of any security deposit or prepaid rent; (v) whether to the answering party's knowledge: (a) the asking party is in default or (b) the answering party has any claims or demands against the asking party and, if so, specifying the default, claim, or demand; and (vi) confirmation of such other reasonable information as is requested by the asking party. Neither party shall agree to appoint the other party as its attorney-in-fact for purposes of granting any such agreement or certificate.

19. HAZARDOUS WASTE.

19.1 Tenant shall not during the Term spill, release or discharge, or permit a spill, release or discharge, in, on or about the air, land, surface, water or ground water of the Premises of any Hazardous Substance, as defined below. The nature of Tenant's normal business operations involves the use of chemicals, some of which are Hazardous Substances. Tenant's use of such chemicals shall comply with all laws, rules and regulations regarding their use.

19.2 The term *"Hazardous Substance"* as used in this Lease shall mean any product, substance, chemical, material or waste whose presence, nature, quantity and/or intensity of existence, use, manufacture, disposal, transportation, spill, release or effect, either by itself or in combination with other materials on the Premises, is either: (i) regulated or monitored by any governmental authority as potentially injurious to the public health, safety or welfare, the environment or the Premises; or (ii) a basis for liability of Landlord to any governmental agency or third party under any applicable environmental statute or common law theory. Hazardous Substance shall include, but not be limited to, hydrocarbons, petroleum, gasoline, crude oil and their products, by-products or fractions.

19.3 If Tenant knows, or has reasonable cause to believe, that a Hazardous Substance has been released in, on, under or about the Premises, other than as previously consented to by Landlord, Tenant shall promptly give written notice of such fact to Landlord. Tenant shall also promptly give Landlord a copy of any statement, report, notice, registration, application, permit, business plan, license, claim, action or proceeding given to, or received from, any governmental authority or private party, or persons entering or occupying the Premises, concerning the spill, release, or discharge of, any Hazardous Substance or contamination in, on, or about the Premises.

19.4 Tenant shall, to the extent remediation for which Tenant is responsible under this Section 19 may be required by any regulatory authority, promptly perform, at Tenant's sole cost and expense, all remedial actions reasonably necessary to remove any such Hazardous Substance existing in, on or about the Premises; but only to the extent caused by Tenant, Tenant's agents, employees, contractors and invitees. Such work shall be performed by Tenant in accordance with the provisions of Section 10.1(b) of the Purchase and Sale Agreement dated as of April 6, 1998, between Tenant and Landlord.

19.5 Tenant shall deliver promptly to Landlord (i) copies of all documents received by Tenant from the United States Environmental Protection Agency or from any state, regional, county or municipal environmental health or safety agency concerning the Premises or Tenant's operations in, on or about the Premises and (ii) copies of all documents submitted by Tenant to the United States Environmental Protection Agency or any state, regional, county or municipal environmental health or safety agency regarding the Premises or Tenant's operations in, on or about the Premises, and (iii) all test results, reports, correspondence etc. in connection with any remediation performed pursuant to Section 19.4.

19.6 Tenant shall indemnify, protect, defend and hold Landlord its successors and assigns and any lender or encumbrancer of the Property harmless from and against any and all loss of rents and/or damages, liabilities, judgments, costs, claims, liens, expenses, penalties, permits and attorneys' and consultant's fees (i) arising out of the spill, release or discharge of or exposure to any Hazardous Substance at the Premises during the Term; or (ii) arising out of exposure to any Hazardous Substance at the Property during the Tenant's prior ownership of the Property by or for Tenant, Tenant's agents, employees, contractors and invitees or others under Tenant's control. Tenant's obligations under this Section 19.6 shall include without limitation, the effects of any contamination or injury to person, property or the environment created or suffered by Tenant, and the cost of investigation (including consultant's and attorneys' fees and testing), removal, remediation, restoration and/or abatement. Tenant's obligations shall survive the expiration or earlier termination of this Lease, and no termination, cancellation or release agreement entered into by Landlord and Tenant shall release Tenant from its obligations with respect to Hazardous Substances, unless specifically so agreed by Landlord in writing at the time of such agreement. The foregoing notwithstanding, Tenant shall not be obligated to indemnify Landlord for any

remediation costs, unless Landlord, prior to incurring any remediation costs, first offered Tenant the opportunity to conduct the remediation.

20. SURRENDER OF PREMISES AND HOLDING OVER.

20.1 Surrender of Premises.

(a) On or before expiration of the Term, Tenant shall surrender to Landlord the Premises and all alterations "broom" clean, free of debris, and in good condition (except for ordinary wear and tear and except for damage caused by fire, storm or other casualty). Tenant shall remove within the above stated time all its Personal Property and trade fixtures and perform all restoration made necessary by the removal of any alterations, or its Personal Property.

(b) Landlord can elect to retain or dispose of in any manner any alterations, including but not limited to trade fixtures, or Tenant's Personal Property that Tenant does not remove from the Premises on expiration or termination of the Term after first giving at least ten (10) days' notice to Tenant. Title to any such alterations or Tenant's Personal Property that Landlord elects to retain or dispose of on expiration of the ten (10) day period shall vest in Landlord. Tenant waives all claims against Landlord for any damages to Tenant resulting from Landlord's retention or disposition of any such alterations or Tenant's Personal Property after the expiration or earlier termination of the Lease Term. Tenant shall be liable to Landlord for Landlord's cost for storing, removing and disposing of Tenant's Personal Property that Tenant was required to remove.

20.2 Hold Over.

(a) Any holding over after the expiration of the Term with the consent of Landlord shall be construed to automatically extend the Term of this Lease on a month to month basis at one hundred and eight percent (108%) of the Monthly Rent, terminable on thirty (30) days' advance notice by either party.

(b) If Tenant shall retain possession of any part or all of the Premises without Landlord's consent following the expiration or sooner termination of this Lease for any reason, then Tenant shall pay by the first day of each month one hundred thirty percent (130%) of the Monthly Rent due on the last full month immediately preceding the holdover period. Tenant shall also indemnify, defend and hold Landlord harmless from any losses, claims, causes of action, damages, liabilities, costs (including, without limitation, attorneys' fees and costs) arising from delay by Tenant in surrendering the Premises, including, without limitation, any claims made by any succeeding tenant arising from such delay.

(c) Holding Over shall be on the same terms and conditions as this Lease except: (i) any extension of the Term or options granted in the Lease are terminated;

and (ii) consent to an assignment or a sublease may be withheld and delayed at Landlord's discretion.

21. LANDLORD'S ACCESS.

(a) Landlord and Landlord's agents, servants, and employees may enter the Premises at reasonable times, and at any time in an emergency, without charge, liability, or abatement of rent, to: examine the Premises; make repairs, alterations, improvements, and additions advisable to preserve the integrity, safety, and good order of part or all of the Premises; comply with applicable laws; perform the Landlord's Work; show the Premises to prospective lenders or purchasers and, during the one hundred eighty (180) days immediately before this Lease ends, to prospective tenants; post notices of non-responsibility; and post "for sale" signs and; during one hundred eighty (180) days immediately before the Lease ends, post "For Lease" signs. Landlord's entry shall not be deemed a forcible or unlawful entry or detainer of the Premises or an eviction.

(b) Notwithstanding Section 21(a) and except as otherwise provided in Exhibit D, entry is conditioned upon Landlord: (i) giving at least twenty-four (24) hours' advance written notice, except in an emergency; (ii) promptly finishing any work for which it entered; and (iii) causing the least practical interference to Tenant's business.

22. MISCELLANEOUS PROVISIONS.

22.1 Notices. All notices, consents, requests, demands or other communications to or upon the respective parties shall be in writing and shall be effective for all purposes upon receipt on any work day before 5:00 PM local time and on the next work day if received after 5:00 PM or on other than a business day, including without limitation, in the case of (i) personal delivery, (ii) delivery by messenger, express or air courier or similar courier, (iii) delivery by United States first class certified or registered mail, postage prepaid; and (iv) transmittal by electronically confirmed telecopier or facsimile, addressed as follows:

LANDLORD:

Pacific Gulf Properties Inc.
4220 Von Karman, 2nd Floor
Newport Beach, CA 92660-2002
Attention: Robert Dewey

TENANT:

Eastman Kodak Company
12100 Rivera Road
Whittier, California 90606
Attention: Mario Irizzary

With a copy to:

Eastman Kodak Company
US&C Real Estate and Property Services
343 State Street
Rochester, New York 14650-1265
Attention: Lease Management Office

In this section **"work days"** means days other than Saturdays, Sundays, and federal and state legal holidays. Either party may change its address by written notice to the other in the manner set forth above. Receipt of communications by United States first class or registered mail shall be sufficiently evidenced by return receipt. Receipt of communication by facsimile shall be sufficiently evidenced by a machine generated confirmation of transmission without notation of error. In the case of illegible or otherwise unreadable facsimile transmissions, the receiving party shall promptly notify the transmitting party of any transmission problem and the transmitting party shall promptly resend any affected pages. If Tenant is notified of the identity and address of Landlord's mortgagee, Tenant shall give to such mortgagee notice of any default by Landlord under the terms of this Lease in writing sent by mail.

22.2 Signage. Landlord shall allow Tenant to use its own signage on the Warehouse and to maintain a monument sign on the Property but off of the Premises, provided such signage meets all governmental requirements. Tenant shall be responsible for obtaining all governmental approvals required for its signage. In the event the Property is limited to a single monument sign, Tenant shall share the monument sign with other tenants at the Property.

22.3 Waiver. The failure of either party to exercise any of its rights is not a waiver of those rights. A party waives only those rights specified in writing and signed by the party waiving its rights. No acceptance of full or partial rent during the continuance of any breach, and no acceptance of the keys to or possession of the Premises prior to the expiration of the Term by any employee or agent of Landlord shall constitute a waiver of any such breach or of such term, covenant or condition or operate as surrender of this Lease. No waiver of any breach shall affect or alter this Lease, but each and every term, covenant and condition of this Lease shall continue in full force and effect with respect to any other then existing or subsequent breach.

22.4 Amendments. Neither this Lease nor any of its provisions may be changed, waived, discharged or terminated orally, and no breach shall be waived, altered or modified, except by written instrument signed by the party against which the enforcement of the change, waiver, discharge or termination is sought.

22.5 Construction. Any titles or captions or sections contained in this Lease are for convenience only and shall not be deemed part of the context of this Lease. All pronouns and their variations shall be deemed to refer to the masculine, feminine, neuter, singular or plural as the identification of the person, persons, firm, or firms may require.

22.6 Successors and Assigns; Survivability. The terms, covenants and conditions in this Lease shall bind and inure to the benefit of Landlord and Tenant and, except as otherwise provided, their respective personal representatives and successors and assigns. The provisions pertaining to the parties' respective indemnification obligations under this Lease shall survive the expiration or termination of this Lease.

22.7 Severability. If any provision of this Lease shall prove to be invalid, void, illegal or unenforceable, that provision shall in no way affect, impair or invalidate any other provisions of this Lease, and such other provisions and this Lease shall remain in full force and effect.

22.8 Applicable Law. This Lease shall be construed and enforced in accordance with the laws of the State of California.

22.9 Entire Agreement. This instrument and its exhibits, which are incorporated into this Lease, contain the entire agreement between the parties. All prior negotiations and agreements are merged in this Lease, and there are no representations or warranties between the parties except as expressly set forth in this Lease.

22.10 Attorneys' Fees. In the event of any action or proceeding (including arbitration) brought by either party against the other to enforce or interpret this Lease, the prevailing party shall be entitled to recover all costs and expenses including its attorneys' fees in such action or proceeding in such amount as the court or other arbiter may adjudge reasonable. The prevailing party shall be determined by the trier of fact based upon an assessment of which party's major arguments made or positions taken in the proceedings could fairly be said to have prevailed over the other party's major arguments or positions on major disputed issues.

22.11 Authority. The officers executing this Lease on behalf of the Tenant represent and warrant that they are authorized to execute and deliver this Lease on behalf of Tenant. The individuals executing this Lease on behalf of Landlord represent and warrant to Tenant that they are fully authorized and legally capable of executing this Lease on behalf of Landlord and that this Lease is binding upon all parties holding an interest in the Premises.

22.12 Consents. Wherever in this Lease one party's consent is required to an act of the other party, such consent shall not be unreasonably withheld or delayed. Landlord's consent given in any instance shall not relieve Tenant of any obligation to

secure Landlord's consent in any other or future instances under the terms of this Lease.

22.13 Quiet Possession. Tenant shall have quiet possession of the Premises for the entire Term, subject to all of the provisions of this Lease.

22.14 Cumulative Remedies. No remedy or election under this Lease shall be deemed exclusive but shall, whenever possible, be cumulative with all other remedies at law or at equity.

22.15 No Third Party Beneficiaries. The execution and delivery of this Lease shall not be deemed to confer any rights upon, nor obligate any of the parties to this Agreement to any person or entity other than Landlord or Tenant. There shall not be any third party beneficiaries to this Lease, including, without limitation, any brokers or finders claiming to be owed commissions or other compensation with regard to the transaction contemplated by this Lease.

22.16 Termination; Merger. Unless specifically stated otherwise in writing by Landlord, the voluntary or other surrender of this Lease by Tenant, mutual termination or cancellation, or a termination by Landlord for default by Tenant, shall automatically terminate a sublease or lesser estate in the Premises; provided, however, that Landlord shall, in the event of any such surrender, termination or cancellation, have the option to continue any one or all of any existing subtenancies. Landlord's failure within ten (10) business days following any such event to make a written election to the contrary by written notice to the holder of any such lesser interest, shall constitute Landlord's election to have the event constitute the termination of such interest.

IN WITNESS WHEREOF, the parties have executed this Lease as of the date first written above.

LANDLORD:	TENANT:
PACIFIC GULF PROPERTIES INC, a Maryland corporation	EASTMAN KODAK COMPANY, a New Jersey corporation
By: Donald G Hee Its: EVP	By: _____ Its: _____

SVR

secure Landlord's consent in any other or future instances under the terms of this Lease.

22.13 Quiet Possession. Tenant shall have quiet possession of the Premises for the entire Term, subject to all of the provisions of this Lease.

22.14 Cumulative Remedies. No remedy or election under this Lease shall be deemed exclusive but shall, whenever possible, be cumulative with all other remedies at law or at equity.

22.15 No Third Party Beneficiaries. The execution and delivery of this Lease shall not be deemed to confer any rights upon, nor obligate any of the parties to this Agreement to any person or entity other than Landlord or Tenant. There shall not be any third party beneficiaries to this Lease, including, without limitation, any brokers or finders claiming to be owed commissions or other compensation with regard to the transaction contemplated by this Lease.

22.16 Termination; Merger. Unless specifically stated otherwise in writing by Landlord, the voluntary or other surrender of this Lease by Tenant, mutual termination or cancellation, or a termination by Landlord for default by Tenant, shall automatically terminate a sublease or lesser estate in the Premises; provided, however, that Landlord shall, in the event of any such surrender, termination or cancellation, have the option to continue any one or all of any existing subtenancies. Landlord's failure within ten (10) business days following any such event to make a written election to the contrary by written notice to the holder of any such lesser interest, shall constitute Landlord's election to have the event constitute the termination of such interest.

IN WITNESS WHEREOF, the parties have executed this Lease as of the date first written above.

LANDLORD:

PACIFIC GULF PROPERTIES INC.,
a Maryland corporation

By: _____
Its: _____

TENANT:

EASTMAN KODAK COMPANY,
a New Jersey corporation

By: _____
Its: JOYCE P. HAAG
SECRETARY

EXHIBITS

Exhibit A	Description of Warehouse and Exclusive Parking
Exhibit B	Description of Access to Premises
Exhibit C	How to Calculate Market Rental Rate
Exhibit D	Work Letter

EXHIBIT A

DESCRIPTION OF WAREHOUSE AND EXCLUSIVE PARKING

See attached plat.

Exclusive Parking: This Lease grants to Tenant the following exclusive parking in connection with Tenant's lease of the Warehouse:

(a) Exclusive parking for up to 70 automobiles on the east and/or west side of the Warehouse; and.

(b) Exclusive parking for up to 15 fifty-three foot (53') trailers on the east side of the Warehouse.

EXHIBIT A

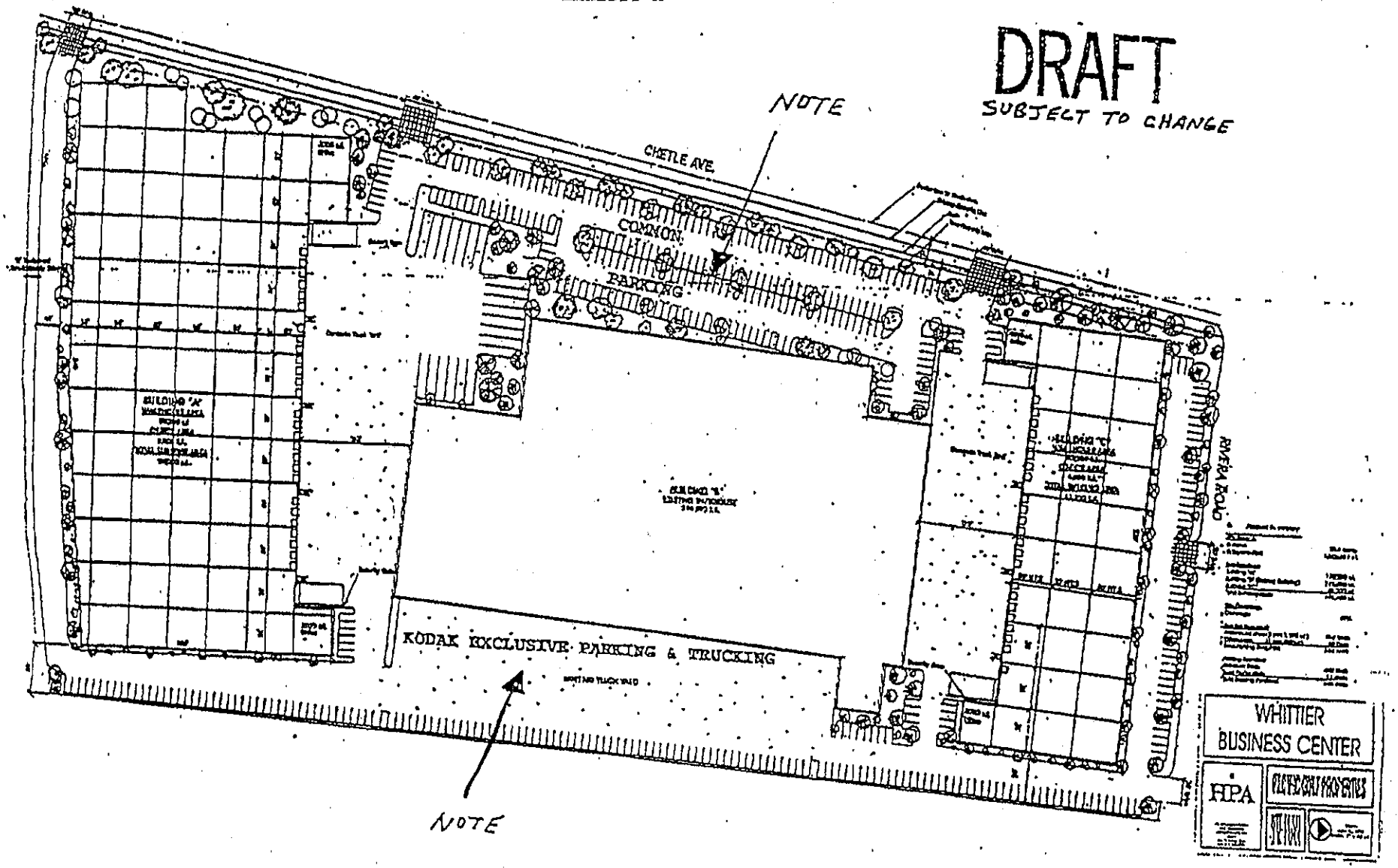
DRAFT
SUBJECT TO CHANGE
NOTE
CHETLE AVE.
COMMON PARKING
RIVERA ROAD
KODAK EXCLUSIVE PARKING & TRUCKING
NOTE
WHITTIER BUSINESS CENTER
HPA

EXHIBIT B

DESCRIPTION OF ACCESS TO PREMISES

1. Subject to Exhibit D, access for trucks or tractor trailers along both the east and west side of the Warehouse for loading and unloading.

2. Subject to Exhibit D, access for employee and customer vehicles along the east and west side of the Warehouse.

3. Locks on east and west side gates to limit access, with keys to Tenant, Landlord, other tenants and anyone else Landlord reasonably determines.

This Page Left Intentionally Blank

A - 5/5/04

FIRST AMENDMENT TO LEASE

THIS FIRST AMENDMENT TO LEASE, dated this 5th day of April, 2004 (this "Amendment"), is entered into by and between CALWEST INDUSTRIAL HOLDINGS, LLC, a Delaware limited liability company ("Landlord"), successor-in-interest to Pacific Gulf Properties, Inc., a Maryland corporation, and EASTMAN KODAK COMPANY, a New Jersey corporation ("Tenant").

RECITALS:

A. Landlord's predecessor and Tenant entered into that certain Lease dated May 21, 1998 (the "Lease") for those certain premises commonly known as 12100 Rivera Road, Whittier, California, containing approximately 214,000 square feet of warehouse space including approximately 18,000 square feet of office space(the "Premises").

B. Landlord and Tenant desire to extend the Term of Lease and to amend certain other provisions of the Lease as more fully set forth below.

AGREEMENT:

1. Capitalized Terms. All capitalized terms used herein shall have the same meaning ascribed to them in the Lease, unless otherwise defined in this Amendment.

2. Extension of Term. Paragraph 3.1 of the Lease is amended to provide that the Term of Lease is hereby extended for a period of an additional five (5) years, so that the Termination Date is deemed to be May 20, 2010, on all of the same terms and conditions of the Lease, except as modified by this Amendment.

3. Rent. Paragraphs 4.1 and 4.2 are modified to provide that as of March 1, 2004 (the "Effective Date") and continuing through the Termination Date, as extended hereby, the Monthly Rent shall be payable in the following amounts:

Period	Square Feet	Monthly Rent per square foot	Monthly Rent
3/1/2004 – 4/30/2005	214,000	$0.39	$83,460.00
5/1/2005 – 4/30/2006	214,000	$0.40	$85,964.00
5/1/2006 – 4/30/2007	214,000	$0.41	$88,543.00
5/1/2007 – 4/30/2008	214,000	$0.43	$91,199.00
5/1/2008 – 4/30/2009	214,000	$0.44	$93,945.00
5/1/2009 – 5/20/2010	214,000	$0.45	$96,753.00

The parties acknowledge that for the time period from the Effective Date through April 30, 2004, Tenant has previously paid Monthly Rent in the aggregate amount of ONE

HUNDRED NINETY NINE THOUSAND SIX HUNDRED EIGHTY EIGHT DOLLARS ($199,688.00). Accordingly, Tenant is entitled to a credit in the amount of **THIRTY TWO THOUSAND SEVEN HUNDRED SIXTY EIGHT DOLLARS ($32,768.00)** (which represents the difference between the Monthly Rent due for such time period pursuant to the terms of the Lease [$199,688.00] and the Monthly Rent for such time period due hereunder [$166,920.00]). Such credit shall be applied against the Monthly Rent due for May, 2004. Accordingly, Tenant shall pay, as the installment of Monthly Rent due for such month the amount of **FIFTY THOUSAND SIX HUNDRED NINETY TWO DOLLARS ($50,692.00)**.

4. Option to Extend Term. Section 3.2 of the Lease is hereby deleted in its entirety and the following substituted therefor:

> "Tenant shall, provided the Lease is in full force and effect and Tenant is not in default under any of the other terms and conditions of the Lease at the time of notification or commencement, have the option to renew this Lease for a term of five (5) years, for the portion of the Premises being leased by Tenant as of the date the renewal term is to commence, on the same terms and conditions set forth in the Lease, except that the Monthly Rent shall be adjusted to the greater of the Prevailing Market Rental Rate on that date or the then current Monthly Rent. If Tenant elects to exercise said option, then Tenant shall provide Landlord with written notice no later than August 19, 2009. If Tenant fails to provide such notice, Tenant shall have no further or additional right to extend or renew the term of the Lease."

5. Termination Option. Tenant shall, provided the Lease is in full force and effect and Tenant is not in default under any of the other terms and conditions of the Lease at the time of notification or termination, have the option to terminate this Lease, effective May 20, 2008. If Tenant elects to exercise said option, then Tenant shall provide Landlord with written notice no later than November 20, 2007 (the "Termination Exercise Date"), together with a termination payment (the "Termination Payment") equal to: (i) **NINETY-FIVE THOUSAND THREE HUNDRED THIRTY-TWO AND 34/100 DOLLARS ($95,332.34)**, which represents the unamortized portion of the reduced rent for the period from the Effective Date to the original Termination Date of the Lease; plus (ii) **SIXTY-SIX THOUSAND NINETY-SIX AND 70/100 DOLLARS ($66,096.70)**, which represents forty percent (40%) of the leasing commissions actually paid by Landlord in connection with this Lease; plus (iii) forty percent (40%) of the portion of the Allowance (detailed in Paragraph 6[c] below) **actually used** by Tenant prior to the Termination Exercise Date; plus (iv) the unamortized portion of any Additional Allowance under Paragraph 6 below **actually used** by Tenant prior to the Termination Exercise Date. Tenant shall be entitled to offset against the Termination Payment due to Landlord hereunder, sixty percent (60%) of the portion of the Allowance **not used** by Tenant prior to the Termination Exercise Date (such sixty percent [60%] of such unused Allowance is hereinafter called the "Credit") and if the Credit exceeds the Termination Payment, the balance of such unused Credit will be used to offset installments of Monthly Rent becoming due after the Termination Exercise Date until such Credit has been fully expended. If Tenant fails to provide such notice or to pay such Termination Payment on or before the Termination Exercise Date (either by the use of the Credit or otherwise), Tenant shall have no further or additional right to terminate the Lease.

6. Alterations.

a. Landlord shall, as promptly as reasonably possible after the Effective Date (but in no event later than May 1, 2004), provide an additional sixty-four (64) parking spaces at the Premises, including three handicapped accessible spaces, for the exclusive use of Tenant, its employees, customers and invitees.

b. Tenant may make such alterations, additions, improvements and repairs at the Premises ("Tenant's New Work") as it may elect to do, provided that Tenant's New Work complies with Section 10.3 of the Lease and the following additional requirements: (i) plans for Tenant's New Work must be approved by Landlord, such approval not to be unreasonably withheld, conditioned or delayed; (ii) Landlord shall not charge any supervisory and/or overhead fee in connection with Tenant's New Work; (iii) Landlord shall not have any approval rights in relation to Tenant's selection of contractors or subcontractors; and (iv) provided that Landlord notifies Tenant at least ninety (90) days prior to the end of the Term, Tenant shall remove all of Tenant's New Work so designated by Landlord for removal.

c. Provided the Lease is in full force and effect and Tenant is not in default thereunder (beyond any applicable notice and cure periods), Landlord hereby agrees to reimburse Tenant for the cost of Tenant's New Work, including without limitation all hard and soft construction costs, an amount not to exceed **Five Hundred Thirty-Five Thousand Dollars ($535,000)** (the "Allowance"). Landlord shall pay Tenant the Allowance within thirty (30) days of the receipt by Landlord of all of the following as to any portion of Tenant's New Work: (i) invoices indicating the amount paid by Tenant for Tenant's New Work; (ii) an architect's certificate of final completion; (iii) copies of all necessary governmental permits; (iv) the sworn statement of the general contractor; and (v) final lien waivers from all contractors, subcontractors and materialmen. In the event the cost of Tenant's New Work exceeds the Allowance, such excess cost shall be borne solely by Tenant. If Tenant chooses not to spend all or any portion of the Allowance toward the cost of Tenant's New Work, then, upon notice given by Tenant to Landlord of such election, any unused portion of the Allowance may, at Tenant's sole option and in Tenant's sole discretion, be credited against any future installments of Monthly Rent and/or the Termination Payment as described in Paragraph 5 above.

d. Provided the Lease is in full force and effect and Tenant is not in default thereunder (beyond any applicable notice and cure periods) and upon written request therefor by Tenant (provided the Allowance has already been fully disbursed), Landlord hereby agrees to reimburse Tenant for the cost of Tenant's New Work an additional amount not to exceed **Six Hundred Forty-Two Thousand Dollars ($642,000)** (the "Additional Allowance"). Any portion of the Additional Allowance requested by Tenant shall be disbursed in the same manner as in subparagraph c. above, except that Tenant may not use any portion of the Additional Allowance for the payment of installments of Monthly Rent, any additional rent due under the Lease or the Termination Payment or for any purpose other than for payment of the costs of Tenant's New Work. Any disbursed portion of the Additional Allowance shall result in an increase in the Monthly Rent in an amount equal to the amount which would be necessary to repay the entire disbursed amount over the remainder of the Term with an interest rate of Ten

Percent (10.0%) per annum, as though such disbursement were actually a loan payable in equal monthly installments.

7. Hazardous Materials. In addition to the provisions of Paragraph 19 of the Lease, Tenant shall provide Landlord with copies of any Material Safety Data Sheets (as required by the Occupational Safety and Health Act) relating to any Hazardous Materials to be used, kept, or stored at or on the Premises. Tenant shall not store hazardous wastes on the premises for more than 90 days; "hazardous waste" has the meaning given it by the Resource Conservation and Recovery Act of 1976, as amended. Tenant shall not install any underground or above ground storage tanks on the Premises. In performing any alterations of the Premises permitted by the Lease, Tenant shall not install any Hazardous Material in the Premises without the specific consent of Landlord.

8. Broker's Commissions. Each of the parties represents and warrants to the other that it has not dealt with any broker or finder in connection with the Lease other than CB Richard Ellis (whose commission Landlord will pay subject to the final negotiated terms and in accordance with a separate commission agreement), and each of the parties hereby indemnifies and holds harmless the other party from any claim for commission asserted by any other broker or finder with whom said indemnifying party is alleged to have dealt.

9. Landlord Services. Throughout the Term, Landlord shall be responsible for coordinating and supervising all landscape maintenance and repair or replacement of same at the Premises, including but not limited to all plantings, planting sprinkler systems and ground mounted landscape lighting. In addition, Landlord shall also coordinate and supervise all cleaning, sweeping service and repairs and replacements as necessary to all parking areas and roadways at the Premises. The costs of landscape maintenance, repair and replacement shall be included in the definition of Expenses (as defined in Paragraph 5.1[c] of the Lease) and Tenant shall pay its percentage share of same. Pursuant to the provisions of Paragraph 5.1(c)(ii)(d), Landlord shall pay all costs of maintaining, repairing and replacing the parking areas and roadways at the Premises.

10. Condition of Premises. As of the Effective Date, Landlord certifies to Tenant that all systems and improvements contained in the Premises are in good working order and in compliance with all current and applicable requirements.

11. Incorporation. Except as otherwise amended herein, all other terms and conditions of the Lease shall remain in full force and effect and Landlord and Tenant each hereby ratifies and confirms its obligations thereunder. Each party acknowledges that as of the date of this Amendment, the other (i) is not in default under the terms of the Lease; (ii) has no defense, set off or counterclaim to the enforcement by the other of the terms of the Lease; and (iii) is not aware of any action or inaction by the other that would constitute an event of default under the Lease.

(Signatures on following page)

(Remainder of page left intentionally blank)

12. Limitation of Landlord Liability. Redress for any claim against Landlord under the Lease as amended hereby shall be limited to and enforceable only against and to the extent of Landlord's interest in the Building. Notwithstanding the foregoing, if Tenant is prohibited from fully recovering any judgment obtained against Landlord by reason of the foregoing limitation, Tenant shall thereafter have the right to offset the amount of such unrecovered judgment from installments of rent thereafter becoming due. The obligations of Landlord under the Lease are not intended to and shall not be personally binding on, nor shall any resort by had to the private properties of, any of its or its investment manager's trustees, directors, officers, partners, beneficiaries, members, stockholders, employees, or agents, and in no case shall either party be liable to the other party hereunder for any lost profits, damage to business, or any form of special, indirect or consequential damages.

IN WITNESS WHEREOF, the parties have executed this Amendment as of the day and year first written above.

LANDLORD:

CALWEST INDUSTRIAL HOLDINGS, LLC, a Delaware limited liability company

By: PGP PARTNERS, INC., a California corporation, its Property Manager

By: _____
Name: Kelly Stassel
Title: Regional Manager
Date: 4-19, 2004

By: _____
Name: Robert A. Dewey
Title: Partner
Date: 4-19, 2004

TENANT:

EASTMAN KODAK COMPANY, a New Jersey corporation

By: _____
Name: James M Quinn
Title: Secretary
Date: April 13, 2004

This Page Left Intentionally Blank

ASSIGNMENT OF LEASE WITH CONSENT OF LANDLORD

THIS AGREEMENT made as of the 29th day of February, 2008.

BETWEEN:

EASTMAN KODAK COMPANY, as successor-in-interest to KODAK POLYCHROME GRAPHICS, LLC (the "Assignor")

- and -

RYDER INTEGRATED LOGISTICS, INC. (the "Assignee")

- and -

ING CLARION, LP (the "Landlord")

WHEREAS:

A. Pursuant to that certain Lease dated May 21, 1998, between Pacific Gulf Properties, Inc. as landlord and Assignor as tenant, as amended by that certain First Amendment to Lease dated April 5, 2004 attached hereto as Exhibit "A" (collectively, the "Lease"), PGP leased to the Assignor certain premises described in the Lease as approximately 214,000 square feet of space located at 12100 Rivera Road, Whittier, California (the "Premises") for a sixty (60) month term terminating on February 29, 2004; and

B. EASTMAN KODAK COMPANY, a New Jersey corporation is the successor-in-interest to Kodak Polychrome Graphics, LLC and the present Tenant under the Lease; and

C. Calwest Industrial Holdings, LLC is the successor in interest to PGP, and ING Clarion LP is the successor in interest to Calwest Industrial Holdings, LLC and the present landlord under the Lease; and

D. Landlord and Assignor previously extended the term of the Lease through May 20, 2010; and

E. The Lease contains a covenant on the part of the tenant not to assign the Lease without the Landlord's consent;

F. The Assignor has agreed to assign the Lease to the Assignee (the "Assignment");

G. The Assignor has requested Landlord to give its consent to assign the Lease to the Assignee, subject to and upon the terms and conditions set forth herein set; and

H. The Landlord has agreed to grant its consent to the Assignment, subject to the terms and conditions herein.

NOW THEREFORE, in consideration of the mutual covenants and agreements between the parties to this Agreement and the sum of One Dollar ($1.00) that has been paid by each of the parties to each of the other, the receipt and sufficiency of which is acknowledged, the parties covenant and agree as follows:

1. **RECITALS** – The parties hereby acknowledge, confirm and agree that the foregoing recitals are true in substance and fact and all rights and remedies to which it may be entitled at law, in equity or as tenant under the Lease.

2. **ASSIGNMENT** – As of and only upon the closing of the transactions contemplated in the Asset Purchase Agreement, dated December 28, 2007, between Assignor and Assignee (the date of which shall be referred to herein as the "Effective Date"), the Assignor assigns, transfers and sets over to the Assignee the Assignor's undivided right, title and interest in and to the Lease. To the best of Assignor's knowledge, Landlord has performed all of its obligations arising pursuant to the Lease up to and including the Effective Date. Notwithstanding anything contained herein to the contrary, in the event that the Closing does not occur, the Asset Purchase Agreement is terminated for any reason or the Landlord does not consent to the assignment contemplated hereby, this Agreement shall be null and void.

3. **ASSUMPTION** – Assignee hereby assumes all of Assignor's obligations as tenant under the Lease with regard to the Premises, from and after the Effective Date but not prior thereto, except for obligations with regard to the Excluded Assets (as defined in the Asset Purchase Agreement).

4. **INDEMNIFICATION** - Assignor shall defend, indemnify and hold Assignee harmless from and against any and all loss, cost, damage, expense (including reasonable attorneys' fees), liability, claim or cause of action incurred by Assignee as a result of claims brought against Assignee, as Assignor's successor-in-interest to the Lease, arising prior to the Effective Date hereof from, in connection with, or in any way relating to the Lease. Assignee hereby agrees to defend, indemnify and hold Assignor harmless from and against any and all loss, cost, damage, expense (including reasonable attorneys' fees), liability, claim or cause of action incurred by Assignor as a result of claims brought against Assignor by reason of Assignee's failure to perform the obligations set forth in the Lease and assumed hereunder by Assignee from and after the Effective Date, except for all loss, cost, damage, expense (including reasonable attorneys' fees), liability, claim or cause of action incurred by Assignee as a result of Assignor's removal of any Excluded Asset after the Effective Date. Assignor shall indemnify, defend and hold Assignee harmless for such loss, cost, damage expense (including reasonable attorneys' fees), liability, claim or cause of action incurred by Assignee which is caused by Assignor's removal of any Excluded Asset after the Effective Date.

5. **LEASE** - The Lease attached hereto as **EXHIBIT "A"** constitutes the entire agreement between Landlord and Assignor with respect to the Premises, is a good, valid and subsisting Lease and there are no modifications or supplemental or other agreements between Landlord and Kodak with respect to the Premises other than as set forth in the Lease.

6. **LANDLORD'S CONSENT** – The Landlord consents to this assignment of the Lease from the Assignor to the Assignee as of and from the Effective Date, provided that

Assignor shall continue to remain liable for the performance of tenant's obligations under the Lease. Nothing contained herein shall constitute any waiver of the necessity for consent to any further transfer or assignment of the Lease which must be obtained in accordance with the terms of the Lease.

7. **LANDLORD'S ACKNOWLEDGMENT** – The Landlord acknowledges the following, and understands and agrees that this certificate may be relied upon by the Assignee under the Lease:

(a) The Lease is in full force and effect;

(b) The Lease has not been previously assigned except that Assignor has succeeded to the interests of the original tenant under such Lease;

(c) Rent and all other amounts due under the Lease have been paid up to and including the Effective Date;

(d) No security deposit or rental deposit has been paid or is required under the Lease;

(e) To the best of Landlord's knowledge, Tenant is not in material default and no notice of default has been served under the Lease;

(f) The Landlord is not in default under the Lease;

(g) To the best of Landlord's knowledge, there is no defence, counterclaim, set off, dispute or claim under or in respect of the Lease which remains outstanding by or against the Assignor; and

(h) Landlord acknowledges that this Acknowledgement acts as an affirmation and ratification of the Lease and that Assignee will rely on the information contained herein in connection with the transactions contemplated between Assignor and Assignee.

8. **COUNTERPARTS** – This Agreement may be executed by facsimile and in several counterparts, each of which so executed shall be deemed to be an original and all of which taken together shall be deemed to constitute one and the same instrument, and it shall not be necessary in making proof of this Agreement to produce or account for more than one such counterpart.

9. **ENTIRE AGREEMENT** – This Agreement constitutes the entire Agreement between the parties with respect to all of the matters herein. Its execution has not been induced by, nor do any of the parties rely upon or regard as material, any representations or writings not incorporated herein and made a part hereof. The parties may not amended or modify this Agreement in any respect except by written instrument signed by the parties hereto. Any exhibits referred to in this Agreement are incorporated herein by reference and form part of the Agreement.

Attachment D

Facility Layout Maps

(Responsive to Questions #1, #4, #7a)

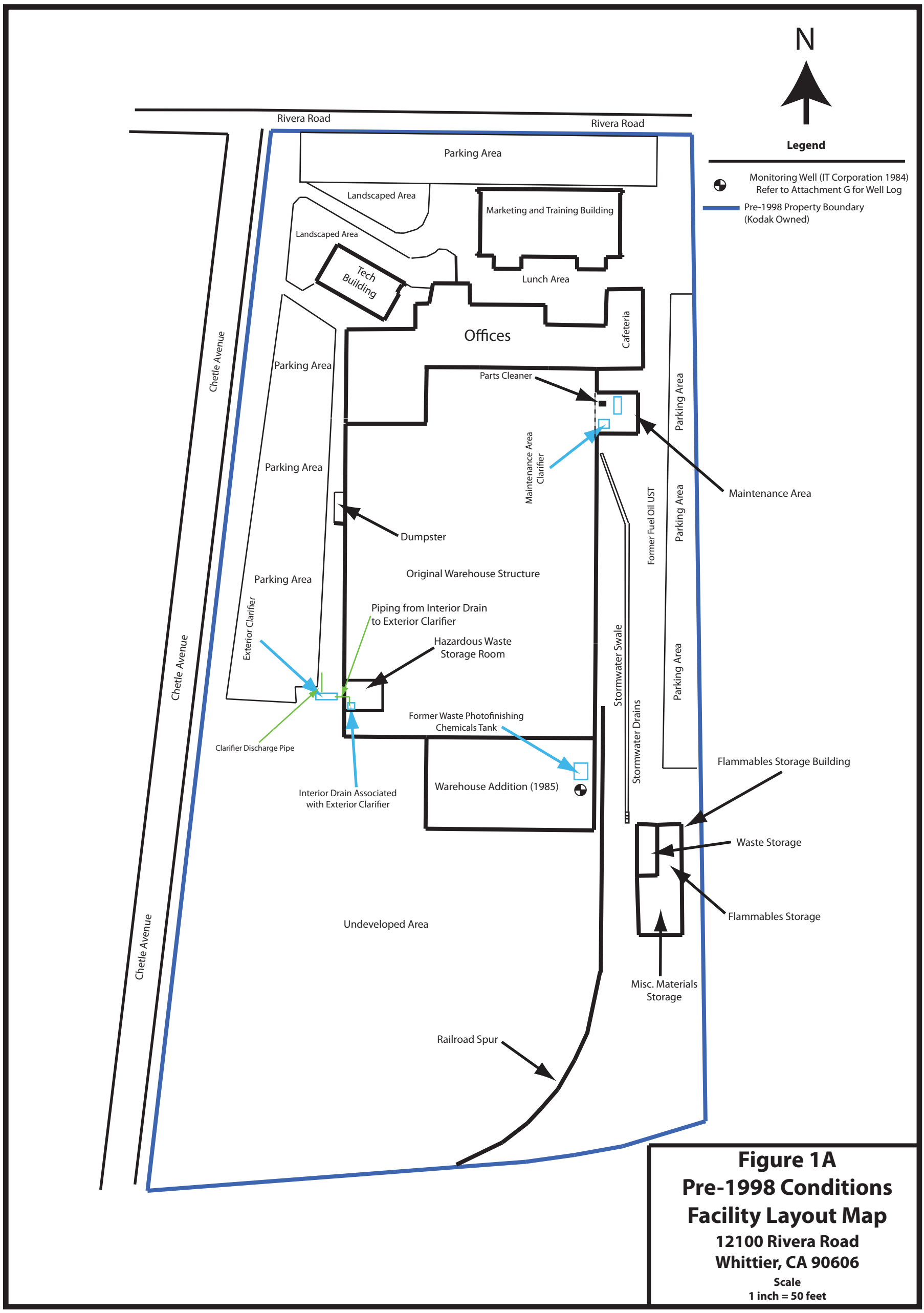

Figure 1A
Pre-1998 Conditions
Facility Layout Map
12100 Rivera Road
Whittier, CA 90606

Scale
1 inch = 50 feet

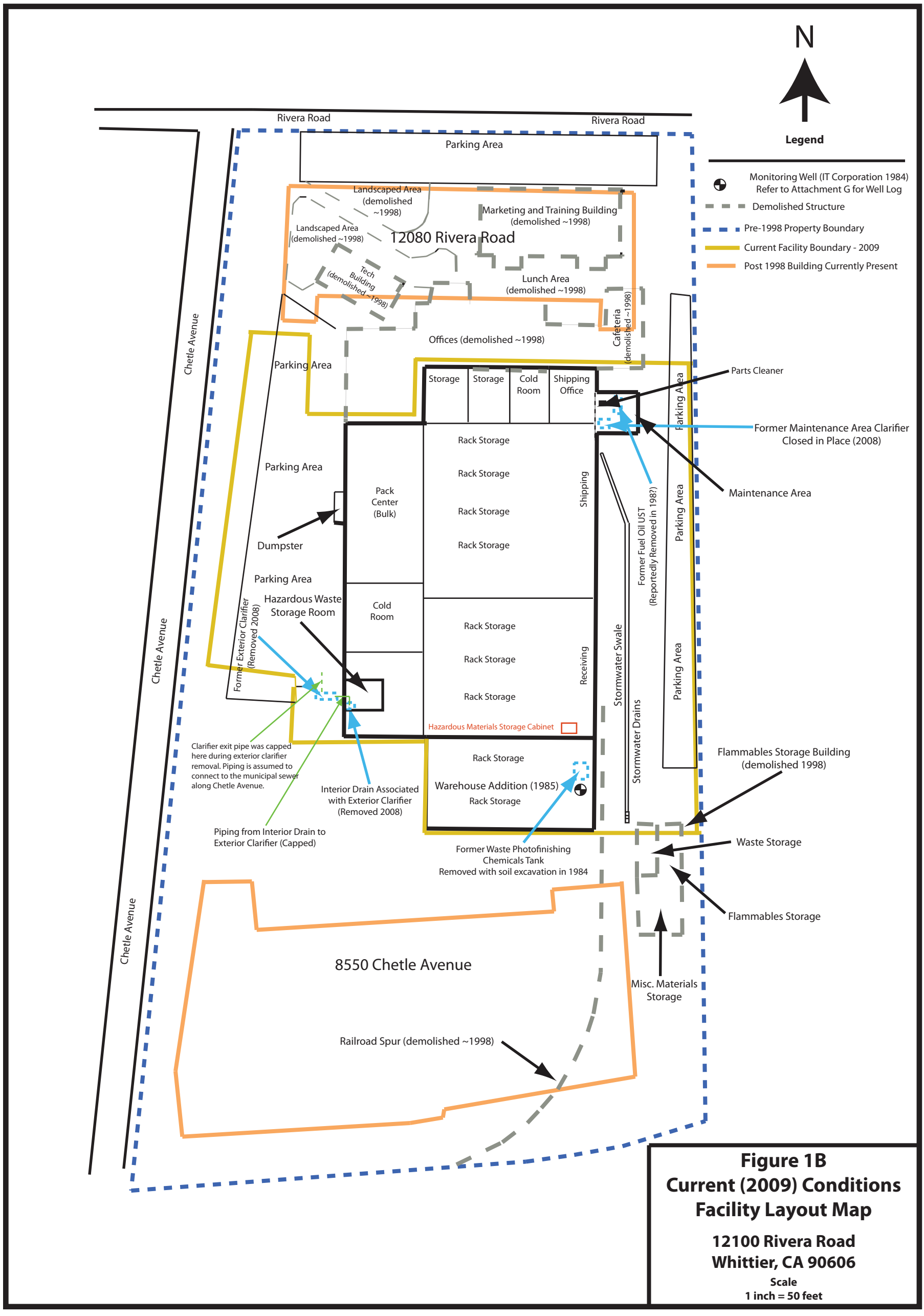

Figure 1B
Current (2009) Conditions
Facility Layout Map

12100 Rivera Road
Whittier, CA 90606

Scale
1 inch = 50 feet

Attachment E

1991 Figure showing “chem dump”

(Responsive to Question #6)

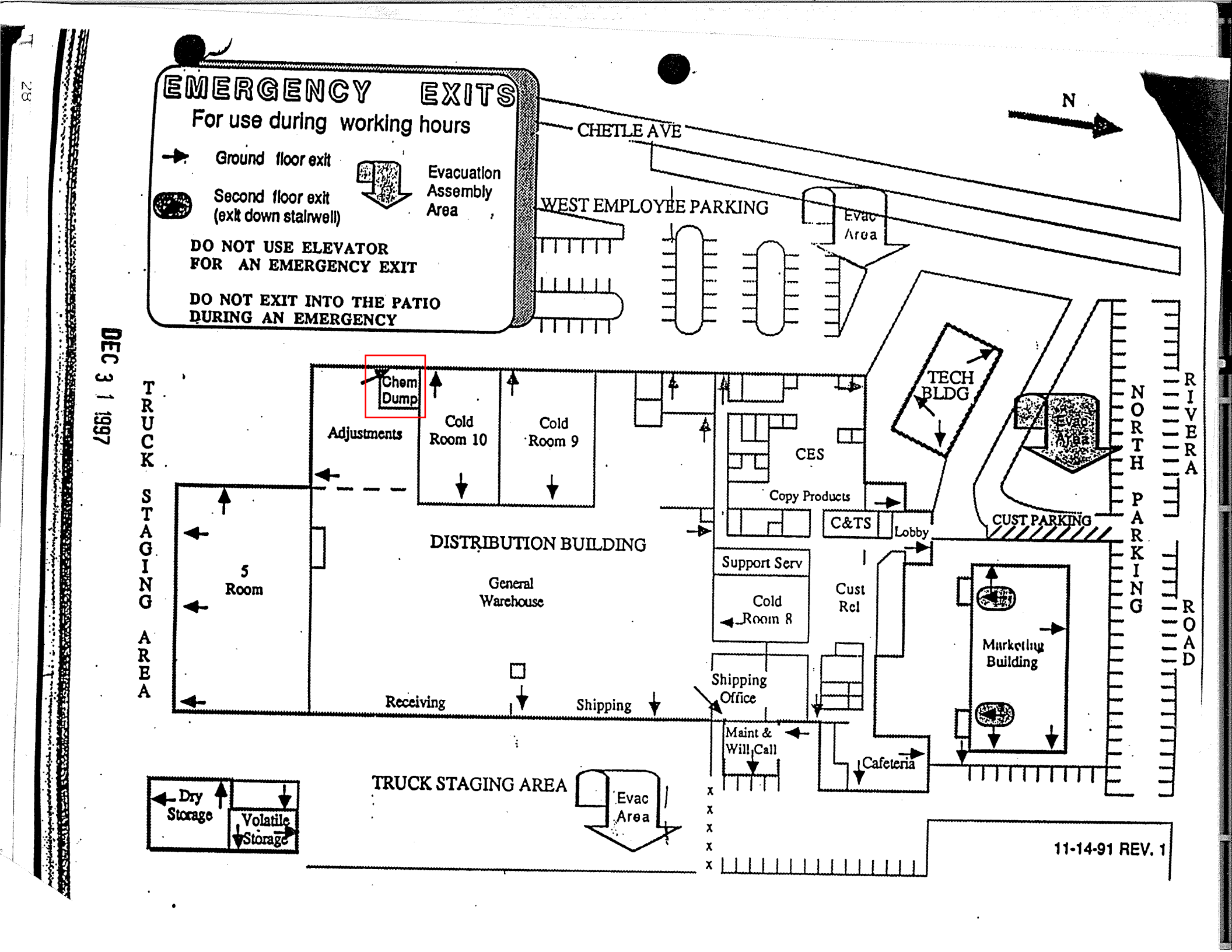
EMERGENCY EXITS
For use during working hours
Ground floor exit
Second floor exit
(exit down stairwell)
Evacuation Assembly Area
DO NOT USE ELEVATOR FOR AN EMERGENCY EXIT
DO NOT EXIT INTO THE PATIO DURING AN EMERGENCY
N
CHETLE AVE
WEST EMPLOYEE PARKING
Evac Area
TECH BLDG
RIVERA
NORTH PARKING
ROAD
CUST PARKING
Chem Dump
Adjustments
Cold Room 10
Cold Room 9
CES
Copy Products
C&TS
Lobby
TRUCK STAGING AREA
5 Room
DISTRIBUTION BUILDING
General Warehouse
Support Serv
Cold Room 8
Cust Rel
Marketing Building
Shipping Office
Receiving
Shipping
Maint & Will Call
Cafeteria
Dry Storage
Volatile Storage
TRUCK STAGING AREA
Evac Area
11-14-91 REV. 1

DEC 31 1997

Attachment F

Material Safety Data Sheets

(Responsive to Questions #7, #14a)

Material Safety Data Sheet

KLOR-O-SOLV

QUICK IDENTIFIER
Common Name: (used on label and list)

HAZARD RATING		HAZARD RATING SCALE
HEALTH:	2	0 = MINIMAL
FIRE:	1	1 = SLIGHT
REACTIVITY:	0	2 = MODERATE
SPECIAL:	NONE	3 = SERIOUS
		4 = SEVERE

SECTION 1 -

Manufacturer's Name: CAL-TEK INDUSTRIES

Address: 1833 N. EASTERN AVENUE

CHEMICAL FAMILY: CHLORINATED SOLVENT

City, State, and ZIP: LOS ANGELES, CALIF 90032

FORMULA: 1,1,1,-TRICHLOROETHANE, INHIBITORS, DRYING SOLVENT

Emergency Telephone No.:

SECTION 2 – HAZARDOUS INGREDIENTS/IDENTITY PPM

Hazardous Component(s) (chemical & common name(s))	OSHA PEL	ACGIH TLV	Other Exposure Limits	% (optional)	CAS NO.
1,1,1, TRICHLOROETHANE	350	350	NONE	94-99	71-55-6

OSHA/ACGIH HAZARD LIST

SECTION 3 - PHYSICAL & CHEMICAL CHARACTERISTICS

Boiling Point: F.165

Specific Gravity (H,O=1): 1.32

Vapor Pressure (mm Hg): 20 DEG C:100

Vapor Density (Air = 1): 4.6

EVAPORATION RATE: (Butyl Acetate=1): 1

Solubility in Water: NIL

Reactivity in Water: NIL

Appearance and Odor: COLORLESS LIQUID. MILDLY SWEET ODOR

Melting Point: N/A

SECTION 4 – FIRE & EXPLOSION DATA

Flash Point: NONE F. C.

Method Used: N/A

Flammable Limits in Air % by Volume: LEL Lower 7.5 UEL Upper 15.0

Auto-Ignition Temperature:

Extinguisher Media: THIS MATERIAL IS NOT COMBUSTIBLE. USE EXTINGUISHING MEDIA ~~APPROPRIATE FOR SURROUNDING FIRE.~~

Special Fire Fighting Procedures: FIREFIGHTERS SHOULD WEAR SELF-CONTAINED BREATHING APPARATUS AND FULL PROTECTIVE CLOTHING. USE WATER SPRAY TO COOL NEARBY CONTAINERS AND STRUCTURES EXPOSED TO FIRE.

Unusual Fire and Explosion Hazards: EXTINGUISH ALL NEARBY SOURCES OF IGNITION SINCE VAPORS DECOMPOSE TO HAZARDOUS PRODUCTS AT HIGH TEMPERATURES.

SECTION 5 – PHYSICAL HAZARDS (REACTIVITY DATA)

Stability: Unstable ☐ Stable ☒ Conditions to Avoid: OPEN FLAMES, WELDING ARCS OR OTHER HIGH TEMPERATURE SOURCES

Incompatability (Materials to Avoid): ALKALIS, OXIDIZING MATERIALS, WATER, MOIST AIR.

DO NOT STORE THIS PRODUCT IN ALUMINUM CONTAINERS. DO NOT CONTACT WITH ACTIVE METALS SUCH AS ZINC OR ITS ALLOYS.

Hazardous Decomposition Products: MAY LIBERATE CARBON MONOXIDE, CARBON DIOXIDE, CHLORINE OR PHOSGENE

Hazardous Polymerization: May Occur ☐ Will Not Occur XX ☐ Conditions to Avoid

SECTION 6 – HEALTH HAZARDS

Signs and Symptoms of Exposure: INHALATION: Minimal effects expected at exposures below 1,000 ppm. Dizziness and drowsiness expected as a result of exposures above 1,000 ppm. EYE CONTACT: Liquid and vapors can irritate the eyes. SKIN CONTACT: Brief contact may dry the skin, causing dermatitis.

Medical Conditions Generally Aggravated by Exposure: THIS MATERIAL IS NOT CONSIDERED TO BE A CARCINOGEN BY THE NATIONAL TOXICOLOGY PROGRAM, THE INTERNATIONAL AGENCY FOR RESEARCH ON CANCER, OR THE OCCUPATIONAL SAFETY AND HEALTH ADMINISTRATION.

Emergency and First Aid Procedures

ROUTES OF ENTRY

1. Inhalation: REMOVE TO FRESH AIR. IF NOT BREATHING, GIVE ARTIFICIAL RESPIRATION. GET IMMEDIATE MEDICAL ATTENTION.
2. Eyes: IMMEDIATELY FLUSH EYES WITH LOTS OF RUNNING WATER. GET MEDICAL ATTENTION.
3. Skin: WASH SKIN WITH LOTS OF SOAP AND WATER, IF IRRITATION PERSISTS, GET MEDICAL ATTENTION.
4. Ingestion: DO NOT INDUCE VOMITING. GET IMMEDIATE MEDICAL ATTENTION.

SECTION 7 - SPECIAL PRECAUTIONS AND SPILL/LEAK PROCEDURES

Precautions to be Taken in Handling and Storage: STORE IN COOL, DRY, WELL-VENTILATED PLACE AWAY FOR INCOMPATIBLE MATERIALS. VENT CONTAINER FREQUENTLY TO RELIEVE PRESSURE.

Other Precautions: DO NOT CUT, GRIND, WELD OR DRILL ON OR NEAR THIS CONTAINER.

Steps to be Taken in Case Material is Released or Spilled: WEAR SAFETY EQUIPMENT INCLUDING SELF CONTAINED BREATHING APPARATUS. FOR SMALL SPILLS, WIPE OR MOP UP AND DISPOSE OF IN DOT APPROVED CONTAINERS. FOR LARGE SPILLS, CONTAIN BY DIKING WITH SOIL. PLACE RESIDUE IN DOT APPROVED CONTAINERS. KEEP OUT OF SEWERS.

Waste Disposal Methods (Consult federal, state, and local regulations): DISPOSE OF CONTAMINATED MATERIAL AND MATERIALS USED IN CLEANUP IN A MANNER APPROVED BY REGULATORY AGENCIES FOR THIS TYPE OF MATERIAL.

SECTION 8 – SPECIAL PROTECTION INFORMATION/CONTROL MEASURES

Respiratory Protection (Specify Type): IF USE CONDITIONS GENERATE VAPORS OR MISTS, WEAR A NIOSH APPROVED RESPIRATOR.

Ventilation: Local Exhaust XXX; Mechanical (General) XXX; Special; Other

Protective Gloves: RUBBER GLOVES

Eye Protection: YES UNLESS A FULL FACEPIECE RESPIRATOR IS WORN

Other Protective Clothing or Equipment: LONG SLEEVED SHIRT, TROUSERS AND PROTECTIVE SHOES

Work/Hygienic Practices: AN EYEWASH AND SAFETY SHOWER SHOULD BE NEARBY AND READY FOR USE

This Page Left Intentionally Blank

Material Safety Data Sheet

1. Identification of the substance/preparation and of the company/undertaking

Product name: KODAK Fast Drying Film Cement

Product code: 1669738

Supplier: EASTMAN KODAK COMPANY, 343 State Street, Rochester, New York 14650

For Emergency Health, Safety & Environmental Information, call (585) 722-5151 (USA)

For further information about this product, call (800) 242-2424.

Synonyms: PCD 30115

Product Use: cement, For industrial use only.

2. Hazards identification

CONTAINS: 1,4-Dioxane (123-91-1), Dichloromethane (75-09-2), Acetone (67-64-1), Methanol (67-56-1), Cellulose nitrate (9004-70-0)

DANGER!
FLAMMABLE LIQUID AND VAPOR
FORMS EXPLOSIVE PEROXIDES
HEAT SENSITIVE - CAN DECOMPOSE IF HEATED
CONTACT WITH ACID LIBERATES TOXIC GAS
CAUSES SKIN AND EYE IRRITATION
HARMFUL IF INHALED, ABSORBED THROUGH SKIN, OR SWALLOWED
HIGH VAPOR CONCENTRATIONS MAY CAUSE DROWSINESS AND IRRITATION OF THE EYES OR RESPIRATORY TRACT
NOTICE! DELIBERATE CONCENTRATION AND INHALATION OF VAPORS MAY BE HARMFUL OR FATAL
CAN CAUSE CNS EFFECTS
CAN CAUSE CARDIOVASCULAR EFFECTS
CAN CAUSE LIVER DAMAGE
CAN CAUSE KIDNEY DAMAGE
POSSIBLE CANCER HAZARD - MAY CAUSE CANCER BASED ON ANIMAL DATA

HMIS III Hazard Ratings: Health - 2*, Flammability - 3, Reactivity (Stability) - 1

NFPA Hazard Ratings: Health - 4, Flammability - 3, Instability - 1

NOTE: HMIS III and NFPA 704 (2007) hazard indexes involve data review and interpretation that may vary among companies. They are intended only for rapid, general identification of the magnitude of the potential hazards. To adequately address safe handling, ALL information in this MSDS must be considered.

3. Composition/information on ingredients

Weight %	Components - (CAS-No.)
45 - 50	1,4-Dioxane (123-91-1)
25 - 30	Dichloromethane (75-09-2)
25 - 30	Acetone (67-64-1)
1 - 5	Cellulose nitrate (9004-70-0)
1 - 4	Methanol (67-56-1)

4. First aid measures

Inhalation: If inhaled, remove to fresh air. Get medical attention.

Eyes: In case of contact, immediately flush eyes with plenty of water for at least 15 minutes. Get medical attention.

Skin: In case of contact, immediately flush skin with plenty of water for at least 15 minutes while removing contaminated clothing and shoes. Get medical attention if symptoms occur. Wash contaminated clothing before re-use. Destroy or thoroughly clean contaminated shoes.

Ingestion: Do NOT induce vomiting. Give victim a glass of water. Never give anything by mouth to an unconscious person. Get medical attention immediately.

Notes to physician:

Treatment: Overexposure may sensitize the myocardium to epinephrine and/or increase myocardial irritability. Unless the benefits of epinephrine administration outweigh the potential serious side effects, the use of epinephrine may be contraindicated. If administration of epinephrine is necessary, electrocardiographic monitoring during and after administration is recommended.

5. Fire-fighting measures

Extinguishing Media: Water spray, Carbon dioxide (CO2), Dry chemical, Foam. Use water spray to cool unopened containers.

Special Fire-Fighting Procedures: Wear self-contained breathing apparatus and protective clothing. Fire or excessive heat may produce hazardous decomposition products. Fight fire from a protected location. USE WATER WITH CAUTION. Water may be ineffective.

Hazardous Combustion Products: Carbon oxides, nitrogen oxides (NOx), (see also Hazardous Decomposition Products sections.)

Unusual Fire and Explosion Hazards: Flammable Material contains a flammable solvent that may accumulate in the container headspace. Vapours may form explosive mixtures with air. Vapours are heavier than air and may spread along floors. Prevent buildup of vapours or gases to explosive concentrations. Elevated temperature can cause decomposition. May form peroxides of unknown stability.

6. Accidental release measures

Remove all sources of ignition. Absorb spill with vermiculite or other inert material, then place in a container for chemical waste. Clean surface thoroughly to remove residual contamination.

For Large Spills: Use water spray to disperse vapours and dilute spill to a nonflammable mixture. Prevent runoff from entering drains, sewers, or streams.

7. Handling and storage

Personal precautions: Do not breathe mist or vapour at concentrations greater than the exposure limits. Keep container tightly closed. Use only with adequate ventilation. Avoid contact with eyes, skin, and clothing. Wash thoroughly after handling.

Cleaning Precautions: If accidentally mixed with a strong oxidizer or acid, do not breathe gas.

Prevention of Fire and Explosion: Keep away from heat, light, sparks, and flame. Use only with adequate ventilation. Exercise caution if heating, especially in a closed container. Keep from contact with oxidizing materials. Comply with all national, state, and local codes pertaining to the storage, handling, dispensing, and disposal of flammable liquids. If peroxide formation is suspected, do not open or move container. Minimize exposure to air. After opening, purge container with nitrogen before reclosing. Periodically test for peroxide formation on long-term storage. Do not distill or allow to evaporate to near dryness.

Storage: Keep containers tightly closed in a cool, well-ventilated place. Store in cool place. Do not freeze. Protect against light. Protect from contamination. Keep away from incompatible substances (see Incompatibility section.)

8. Exposure controls/personal protection

Occupational exposure controls

Chemical Name	Regulatory List	Value Type	Value
1,4-Dioxane	ACGIH	time weighted average	20 ppm
		Skin - potential significant contribution to overall exposure by the cutaneous route	
	OSHA	time weighted average	100 ppm 360 mg/m3
		prevent or reduce skin absorption	
Dichloromethane	EK HPG	Time Weighted Average (TWA):	50 ppm
		Short Term Exposure Limit (STEL):	200 ppm
	ACGIH	time weighted average	50 ppm
	OSHA	time weighted average	25 ppm
		Action Level	12.5 ppm
		Short term exposure limit	125 ppm
			15 min
		time weighted average	25 ppm
			8 hr
		Short term exposure limit	125 ppm
		Remarks: See 29 CFR 1910.1052	
Acetone	ACGIH	time weighted average	500 ppm
		Short term exposure limit	750 ppm
	OSHA	time weighted average	1,000 ppm 2,400 mg/m3

Methanol	ACGIH	time weighted average	200 ppm
		Short term exposure limit	250 ppm
		Skin - potential significant contribution to overall exposure by the cutaneous route	
	OSHA	time weighted average	200 ppm 260 mg/m3
		prevent or reduce skin absorption	

Ventilation: Use process enclosures, local exhaust ventilation, or other engineering controls to maintain airborne levels below recommended exposure limits. Controls should be sufficient so that applicable occupational exposure limits are not exceeded.

Respiratory protection: If engineering controls do not maintain airborne concentrations below recommended exposure limits, an approved respirator must be worn. A respirator should be worn if hazardous decomposition products are likely to be or have been released. Respirator type: full-face positive-pressure air-supplied. If respirators are used, a program should be instituted to assure compliance with applicable federal, state, commonwealth, provincial, or local laws and regulations.

Eye protection: Wear safety glasses with side shields (or goggles).

Hand protection: Wear impervious gloves and protective clothing appropriate for the risk of exposure.

9. Physical and chemical properties

Physical form: liquid

Colour: colourless

Odour: pungent

Specific gravity: 1.035

Vapour pressure (at 20.0 °C (68.0 °F)) : 365 mbar (273.8 mm Hg)

Vapour density: no data available

Volatile fraction by weight: 97 %

Boiling point/boiling range: no data available

Water solubility: insoluble

pH: not applicable

Flash point: -6 °C (21.2 °F) (Setaflash closed cup)

10. Stability and reactivity

Stability: Stable; however, forms peroxides that may explode on concentration. Safe handling temperatures are dependent on specific conditions of use and are typically substantially below the onset temperature. Consult your technical safety experts. Materials containing similar structural groups can decompose if heated.

Exotherm onset temperature: 163 °C

Incompatibility: Strong oxidizing agents, Reducing agents, Halogenated compounds, Strong acids, Strong bases, Metals, Aluminium.

Hazardous decomposition products: Phosgene, hydrogen chloride, nitrogen oxides (NOx), dichloromethane

Hazardous Polymerization: Hazardous polymerisation does not occur.

11. Toxicological information

Effects of Exposure

General advice:

Contains: 1,4-Dioxane. Possible cancer hazard. May cause cancer based on animal data. Can cause liver damage. Can cause kidney damage.

Contains: Dichloromethane. Possible cancer hazard. May cause cancer based on animal data. Can cause CNS effects. May cause liver damage based on animal data. May cause an increase in carboxyhemoglobin levels. Individuals with cardiovascular disease may be more susceptible to possible adverse effects from elevated carboxyhemoglobin levels.

Contains: Acetone. Extensive human experience and animal data indicate that acetone is of low toxicity. However, ingestion of very large amounts or inhalation of extremely high vapour concentrations can cause irritation, nausea, vomiting, confusion, drowsiness, convulsions, and coma with possible liver and kidney injury.

Contains: Methanol. Prolonged and repeated exposure to high vapour concentrations, skin absorption or ingestion of methyl alcohol may result in visual disturbances, metabolic acidosis, headache, giddiness, nausea, insomnia, gastric disturbance, dizziness, and slow breathing. There have been several cases reported of blindness, coma and death due to the ingestion of methyl alcohol.

Inhalation: Harmful if inhaled. Deliberate concentration and inhalation of vapours may be harmful or fatal. High vapour concentrations may cause drowsiness and irritation.

Eyes: Causes eye irritation. High vapour concentrations may cause irritation.

Skin: Causes skin irritation. Harmful if absorbed through skin.

Ingestion: Harmful if swallowed. May cause irritation of the gastrointestinal tract. May cause abdominal pain with vomiting, nausea, diarrhea, or dizziness.

Data for 1,4-Dioxane (CAS 123-91-1):

Acute Toxicity Data:
Oral LD50 (mouse): 3,200 - 6,400 mg/kg

- Oral LD50 (rat): 4,200 mg/kg

- Inhalation LC50 (rat): 46000 MG/M3 /
- Inhalation LC50 (mouse): 37000 mg/m3 /
- Dermal LD50 (rabbit): 7600 UL/KG
- Skin irritation: none
- Eye irritation: moderate

Data for Dichloromethane (CAS 75-09-2):

Acute Toxicity Data:
Oral LD50 (rat): 800 - 1,600 mg/kg

- Inhalation LC50 (rat): < 57 mg/l / 6 hr
- Skin irritation: severe
- Skin Sensitization: negative
- Eye irritation: mild

Definitions for the following section(s): LOEL =lowest-observed-effect level, LOAEL = lowest-observed-adverse-effect, NOAEL = no observed-adverse-effect level, NOEL =no-observed-effect level.

Repeated dose toxicity:

- Inhalation (24 months, rat): NOEL; 500 ppm

Data for Acetone (CAS 67-64-1):

Acute Toxicity Data:
Oral LD50 (rat): 5,800 mg/kg

- Inhalation LC50 (rat): > 16000 ppm / 4 hr
- Inhalation LC50 (mouse): 44 GM/M3 / 4 hr
- Inhalation LC50 (rat): 50,100 mg/l / 8 hr
- Inhalation LC50 (rat): 76 mg/l / 4 hr
- Dermal LD50 (guinea pig): >9400 UL/KG
- Skin irritation: Mild skin irritation
- Eye irritation: severe

Data for Methanol (CAS 67-56-1):

Acute Toxicity Data:

- Inhalation LC50 (rat): > 22500 ppm / 8 hr
- Inhalation LC50 (rat): 83.2 mg/l / 4 hr
- Dermal LD50 (guinea pig): 10 - 20 ml/kg
- Skin irritation: Skin irritation
- Skin Sensitization: slight
- Eye irritation: slight to moderate

12. Ecological information

The following properties are ESTIMATED from the components of the preparations.

Potential Toxicity:

Toxicity to fish (LC50):	> 100 mg/l
Toxicity to daphnia (EC50):	> 100 mg/l
Toxicity to algae (IC50):	> 100 mg/l
Toxicity to other organisms (EC50):	> 100 mg/l
Persistence and degradability:	Readily biodegradable.
Chemical Oxygen Demand (COD):	ca. 1561 g/l
Biochemical Oxygen Demand (BOD):	ca. 400 g/l

13. Disposal considerations

Discharge, treatment, or disposal may be subject to federal, state, commonwealth, provincial, or local laws. Since emptied containers retain product residue, follow label warnings even after container is emptied. Residual vapours may explode on ignition; do not cut, drill, grind, or weld on or near this container.

14. Transport information

The information given below is provided to assist in documentation. It may supplement the information on the package. The package in your possession may carry a different version of the label depending on the date of manufacture. Depending on inner packaging quantities and packaging instructions, it may be subject to specific regulatory exceptions. Please consult the product packaging for further details.

IATA:	UN-Number:	UN1133
	Proper shipping name:	ADHESIVES (Dichloromethane, 1,4-dioxane)
	Class:	3
	Packaging group:	II
IMDG:	UN-Number:	UN1133
	Proper shipping name:	ADHESIVES (Dichloromethane, 1,4-dioxane)
	Class:	3
	Packaging group:	II
US DOT:	UN-Number:	UN1133
	Proper shipping name:	ADHESIVES
	Class:	3
	Packaging group:	II
	Reportable Quantity:	Dichloromethane, 1,4-dioxane
	Reportable Quantity:	455 lb
	Reportable Quantity:	45 lb

For more transportation information, go to: www.kodak.com/go/ship.

15. Regulatory information

Notification status

Regulatory List	Notification status
TSCA	All listed
DSL	All listed
NDSL	None listed
EINECS	Not all listed
ELINCS	None listed
NLP	None listed
AICS	All listed
IECS	All listed
ENCS	All listed
ECI	All listed
NZIoC	All listed
PICCS	All listed
TSCA 12(b)	Listed

"Not all listed" indicates one or more component is either not on the public Inventory or is subject to exemption requirements. If additional information is needed contact Kodak.

Other regulations

American Conference of Governmental Industrial Hygienists (ACGIH):	A3 - Confirmed Animal Carcinogen with Unknown Relevance to Humans: 1,4-Dioxane, Dichloromethane
International Agency for Research on Cancer (IARC):	Group 2B - Possibly Carcinogenic to Humans: 1,4-Dioxane, Dichloromethane
U.S. National Toxicology Program (NTP):	Reasonably Anticipated To Be A Human Carcinogen: 1,4-Dioxane, Dichloromethane
U.S. Occupational Safety and Health Administration (OSHA):	OSHA Carcinogen or Potential Carcinogen: 1,4-Dioxane, Dichloromethane
California Prop. 65	WARNING! This product contains a chemical known in the State of California to cause cancer.
U.S. - CERCLA/SARA (40 CFR § 302.4 Designation of hazardous substances):	1,4-Dioxane, Methanol, Acetone, Dichloromethane
U.S. - CERCLA/SARA - Section 302 (40 CFR § 355 Appendices A and B - The List of Extremely Hazardous	No components of this product are subject to the SARA Section 302

Substances and Their Threshold Planning Quantities):	(40 CFR 355) reporting requirements.
U.S. - CERCLA/SARA - Section 313 (40 CFR § 372.65 Toxic Chemical Release Reporting):	1,4-Dioxane, Methanol, Dichloromethane
U.S. - California - 8 CCR Section 339 - Director's List of Hazardous Substances:	1,4-Dioxane, Methanol, Acetone, Dichloromethane
U.S. - California - 8 CCR Section 5200-5220 - Specifically Regulated Carcinogens:	Dichloromethane
U.S. - California - 8 CCR Section 5203 Carcinogens:	Dichloromethane
U.S. - California - 8 CCR Section 5209 Carcinogens:	No components found on the California Section 5209 Carcinogens List.
U.S. - Massachusetts - General Law Chapter 111F (MGL c 111F) - Hazardous Substances Disclosure by Employers (a.k.a. Right to Know Law):	1,4-Dioxane, Methanol, Acetone, Dichloromethane, Cellulose nitrate
U.S. - Minnesota Employee Right-to-Know (5206.0400, Subpart 5. List of Hazardous Substances):	1,4-Dioxane, Methanol, Acetone, Dichloromethane
U.S. - New Jersey - Worker and Community Right to Know Act (N.J.S.A. 34:5A-1):	1,4-Dioxane, Methanol, Acetone, Dichloromethane, Cellulose nitrate
U.S. - Pennsylvania - Part XIII. Worker and Community Right-to-Know Act (Chapters 301-323):	1,4-Dioxane, Methanol, Acetone, Dichloromethane, Cellulose nitrate
U.S. - Rhode Island - Title 28 Labor and Labor Relations (Chapters 28-21 Hazardous Substance Right-to-Know Act):	1,4-Dioxane, Methanol, Acetone, Dichloromethane, Cellulose nitrate

16. Other information

The data below reflects current legislative requirements whereas the product in your possession may carry a different version of the label depending on the date of manufacture.

US/Canadian Label Statements:

KODAK Fast Drying Film Cement
CONTAINS: 1,4-Dioxane (123-91-1), Dichloromethane (75-09-2), Acetone (67-64-1), Methanol (67-56-1), Cellulose nitrate (9004-70-0).
DANGER! FLAMMABLE LIQUID AND VAPOR. FORMS EXPLOSIVE PEROXIDES. HEAT SENSITIVE - CAN DECOMPOSE IF HEATED. CONTACT WITH ACID LIBERATES TOXIC GAS. CAUSES SKIN AND EYE IRRITATION. HARMFUL IF INHALED, ABSORBED THROUGH SKIN, OR SWALLOWED. HIGH VAPOR CONCENTRATIONS MAY CAUSE DROWSINESS AND IRRITATION OF THE EYES OR RESPIRATORY TRACT. NOTICE! DELIBERATE CONCENTRATION AND INHALATION OF VAPORS MAY BE HARMFUL OR FATAL. CAN CAUSE CNS EFFECTS. CAN CAUSE CARDIOVASCULAR EFFECTS. CAN CAUSE LIVER DAMAGE. CAN CAUSE KIDNEY DAMAGE. POSSIBLE CANCER HAZARD - MAY CAUSE CANCER BASED ON ANIMAL DATA.
Keep away from heat, light, sparks, and flame. Store away from heat and light. Keep container tightly closed. Store in cool place. Do not allow to evaporate to near dryness. Do not freeze. Avoid heat or contamination. Residual vapours may explode on ignition; do not cut, drill, grind, or weld on or near this container. Do not breathe vapours or spray mist. Avoid contact with eyes, skin, and clothing. Use only

with adequate ventilation. Wash thoroughly after handling. **FIRST AID:** If inhaled, remove to fresh air. Get medical attention. In case of contact, immediately flush eyes with plenty of water for at least 15 minutes. Get medical attention. In case of contact, immediately flush skin with plenty of water for at least 15 minutes while removing contaminated clothing and shoes. Get medical attention if symptoms occur. Wash contaminated clothing before re-use. Destroy or thoroughly clean contaminated shoes. Do NOT induce vomiting. Give victim a glass of water. Never give anything by mouth to an unconscious person. Get medical attention immediately. **Note to Physicians:** Overexposure may sensitize the myocardium to epinephrine and/or increase myocardial irritability. Unless the benefits of epinephrine administration outweigh the potential serious side effects, the use of epinephrine may be contraindicated. If administration of epinephrine is necessary, electrocardiographic monitoring during and after administration is recommended. Keep out of reach of children. Do not handle or use until safety precautions in Material Safety Data Sheet (MSDS) have been read and understood. Since emptied containers retain product residue, follow label warnings even after container is emptied. **IN CASE OF FIRE:** Water spray, Carbon dioxide (CO2), Dry chemical, Foam. Use water spray to cool unopened containers. **IN CASE OF SPILL:** Remove all sources of ignition. Absorb spill with vermiculite or other inert material, then place in a container for chemical waste. Clean surface thoroughly to remove residual contamination. For Large Spills: Use water spray to disperse vapours and dilute spill to a nonflammable mixture. Prevent runoff from entering drains, sewers, or streams.

The information contained herein is furnished without warranty of any kind. Users should consider these data only as a supplement to other information gathered by them and must make independent determinations of suitability and completeness of information from all sources to assure proper use and disposal of these materials and the safety and health of employees and customers and the protection of the environment. The information relating to the working solution is for guidance purposes only, and is based on correct mixing and use of the product according to instructions.

R-2, S-2, F-3, C-2HET CARC

This Page Left Intentionally Blank

Material Safety Data Sheet

Genetron® 11

1. CHEMICAL PRODUCT AND COMPANY IDENTIFICATION

PRODUCT NAME: Genetron® 11
OTHER/GENERIC NAMES: CFC-11
PRODUCT USE: Refrigerant and blowing agent for insulating foam. See Section 15 for Regulatory Information
MANUFACTURER: Honeywell
101 Columbia Road
Box 1053
Morristown, New Jersey 07962-1053

FOR MORE INFORMATION CALL:
(Monday-Friday, 8:00am-5:00pm)
1-800-522-8001

IN CASE OF EMERGENCY CALL:
(24 Hours/Day, 7 Days/Week)
Chemtrec 1-800-424-9300 or 703-527-3887

2. COMPOSITION/INFORMATION ON INGREDIENTS

INGREDIENT NAME	CAS NUMBER	WEIGHT %
Trichlorofluoromethane	75-69-4	100

Trace impurities and additional material names not listed above may also appear in Section 15 toward the end of the MSDS. These materials may be listed for local "Right-To-Know" compliance and for other reasons.

3. HAZARDS IDENTIFICATION

EMERGENCY OVERVIEW: Colorless, volatile liquid with ethereal and faint sweetish odor. Non-flammable material. Overexposure may cause dizziness and loss of concentration. At higher levels, CNS depression and cardiac arrhythmia may result from exposure. Vapors displace air and can cause asphyxiation in confined spaces. At high temperatures (>250°C), decomposition products may include Hydrochloric Acid (HCl), Hydrofluoric Acid (HF) and carbonyl halides.

POTENTIAL HEALTH HAZARDS

SKIN: Prolonged and/or repeated contact with this solvent can cause irritation of the skin (defatting of skin).

EYES: Irritant. Liquid contact will irritate and may cause conjunctivitis.

INHALATION: Genetron 11 has a relatively low order of acute toxicity. When oxygen levels in air are reduced to 12-14% by displacement, symptoms of asphyxiation, loss of coordination, increased pulse rate and deeper respiration will occur. In repeated exposure tests with animals, changes were noted in liver functions and lipid production at levels above 100ppm. At higher levels, cardiac arrhythmia may occur.

INGESTION: Discomfort due to volatility would be expected. Some of the inhalation effects could be expected.

DELAYED EFFECTS: None identified.

MATERIAL SAFETY DATA SHEET

Genetron® 11

Ingredients found on one of the OSHA designated carcinogen lists are listed below.

INGREDIENT NAME	NTP STATUS	IARC STATUS	OSHA LIST
No ingredients listed in this section			

4. FIRST AID MEASURES

SKIN: Promptly flush skin with water until all chemical is removed. Remove clothing contaminated with liquid and wash before reuse.

EYES: Immediately flush eyes with large amounts of water for at least 15 minutes, lifting eyelids occasionally to facilitate irrigation. Get medical attention.

INHALATION: Immediately remove patient to fresh air. If breathing has stopped, give artificial respiration. Use oxygen as required, provided a qualified operator is available. DO NOT give epinephrine (adrenaline). Get medical attention immediately.

INGESTION: DO NOT induce vomiting unless instructed to do so by a physician. DO NOT give stimulants. Get medical attention immediately.

ADVICE TO PHYSICIAN: Because of possible disturbances of cardiac rhythm, catecholamine drugs such as epinephrine, should be used with special caution and only in situations of emergency life support. Treatment of overexposure should be directed at the control of symptoms and the clinical conditions.

5. FIRE FIGHTING MEASURES

FLAMMABLE PROPERTIES

FLASH POINT: None
FLASH POINT METHOD: ASTM D-1310-67 and ASTM D-56-82
AUTOIGNITION TEMPERATURE: Unknown
UPPER FLAME LIMIT (volume % in air): None
LOWER FLAME LIMIT (volume % in air): None

FLAME PROPAGATION RATE (solids): Not applicable
OSHA FLAMMABILITY CLASS: Not applicable

EXTINGUISHING MEDIA:
Use any standard agent - choose the one most appropriate for type of surrounding fire (material itself in not flammable)

UNUSUAL FIRE AND EXPLOSION HAZARDS:
Contact with certain finely divided metals may cause exothermic reaction and/or explosive combinations under specific conditions (e.g. very high temperatures and/or appropriate pressures and in the presence of oxygen). Decomposition products include hydrochloric acid, hydrofluoric acid, and carbonyl halides.

SPECIAL FIRE FIGHTING PRECAUTIONS/INSTRUCTIONS:
Firefighters should wear self-contained, NIOSH-approved breathing apparatus for protection against suffocation and possible toxic decomposition products. Proper eye and skin protection should be provided. Use water spray to keep fire-exposed containers cool and to knock down vapors which may result from product decomposition.

6. ACCIDENTAL RELEASE MEASURES

IN CASE OF SPILL OR OTHER RELEASE: (Always wear recommended personal protective equipment.)
Immediately evacuate the area and provide maximum ventilation. Try to eliminate all ignition sources. Unprotected personnel should move upwind from spill. Only personnel equipped with proper respiratory and eye/skin protection should be permitted in the area. Dike area to contain the spill. Take precautions as necessary to prevent contamination of ground and surface waters. For large spills, pump material into appropriate containers. For small spills, recover or absorb spilled material using an absorbant designed for chemical spills such as Hazsorb® pillows. Place used absorbants into closed DOT approved containers for disposal. After all visible traces have been removed, thoroughly wet vacuum the area. DO NOT flush into sewer. If the area of the spill is porous, removal of contaminated earth/surface may be required.

Spills and releases may have to be reported to Federal and/or local authorities. See Section 15 regarding reporting requirements.

7. HANDLING AND STORAGE

NORMAL HANDLING: (Always wear recommended personal protective equipment.)
Genetron 11 boils at 74.5°F, hence contents may be under pressure. Exercise caution when opening container. If containers have been stored in direct sunlight or heated above the boiling point of the solvent, the container should be cooled to below the boiling point before opening.

Recommended Opening Prcedure
To open container, follow these procedures to avoid loss and contamination of the product.
1. Tear off protective cap over large bung opening.
2. Carefully remove the 3/4 inch plug from the center of the large bung. DO NOT puncture the inner seal.
3. Insert convenient length 3/4 inch nipple fitted with a closed valve. As nipple is inserted, the inner seal is broken and container is ready to unload through valve.

STORAGE RECOMMENDATIONS:
Keep container closed when not in use. DO NOT store in open, unlabeled or mislabeled containers. Store in a cool, well-ventilated area of low fire risk. Protect container and its fittings from physical damage. Storage in subsurface locations should be avoided. Close valve tightly and replace bung after use and when empty. If container temperature exceeds boiling point, cool the container before opening.

8. EXPOSURE CONTROLS/PERSONAL PROTECTION

ENGINEERING CONTROLS:
Use local exhaust at filling zones and where leakage is probable. Use mechanical (general) ventilation for storage areas. All ventilation should be designed in accordance with OSHA standard (29 CFR 1910.94).

PERSONAL PROTECTIVE EQUIPMENT

SKIN PROTECTION:
Use protective, impervious gloves such as PVA or neoprene. Also, use full protective clothing if there is prolonged or repeated contact of liquid with skin. Any non-impervious clothing should be promptly removed when contaminated and washed before reuse.

EYE PROTECTION:
For normal conditions, wear safety glasses. Where there is reasonable probability of liquid contact, wear splash-proof goggles.

RESPIRATORY PROTECTION:
None required for normal work situations where adequate ventilation is provided. Use NIOSH approved self-contained, positive pressure respirators for emergencies and in situations where air may be displaced by vapors.

ADDITIONAL RECOMMENDATIONS:
High dose-level warning signs are recommended for areas of principle exposure. Provide eyewash stations and quick drench shower facilities at convenient locations. For tank cleaning operations, see OSHA regulations, 29 CFR 1910.132 and 29 CFR 1910.133.

EXPOSURE GUIDELINES

INGREDIENT NAME	ACGIH TLV	OSHA PEL	OTHER LIMIT
Trichlorofluoromethane	1000 ppm Ceiling	1000 ppm TWA - 8	None

* = Limit established by Honeywell.
** = Workplace Environmental Exposure Level (AIHA).
*** = Biological Exposure Index (ACGIH).

OTHER EXPOSURE LIMITS FOR POTENTIAL DECOMPOSITION PRODUCTS:
Hydrogen Fluoride: ACGIH TLV: 3 ppm ceiling

9. PHYSICAL AND CHEMICAL PROPERTIES

APPEARANCE: Colorless liquid
PHYSICAL STATE: Liquid
MOLECULAR WEIGHT: 137.35
CHEMICAL FORMULA: CCl_3F
ODOR: Faint ethereal and sweetish odor
SPECIFIC GRAVITY (water = 1.0): 1.47 @ 70°F (21.1°C)
SOLUBILITY IN WATER (weight %): 0.21% @ 70°F (21.1°C)
pH: Neutral
BOILING POINT: 23.6°F (74.5°C)
MELTING POINT: -167.8°F (-111°C)
VAPOR PRESSURE: 12.8 psia at 68°F
VAPOR DENSITY (air = 1.0): 4.8
EVAPORATION RATE: >1 **COMPARED TO:** Ether = 1
% VOLATILES: 100
FLASH POINT: None
(Flash point method and additional flammability data are found in Section 5.)

10. STABILITY AND REACTIVITY

NORMALLY STABLE? (CONDITIONS TO AVOID):
Product is normally stable.

Avoid sources of ignition such as sparks, hot spots, welding flames and lighted cigarettes. At all concentration ranges, exposure of the product to high energy sources may yield toxic and/or corrosive decomposition products.

INCOMPATIBILITIES:

Strong acids and alkalis, reactive metals e.g., powdered or freshly abraded aluminum (may cause strong exothermic reaction), sodium, potassium, calcium, magnesium, zinc, molten aluminum, barium and lithium shavings. Strong oxidizing agents.

HAZARDOUS DECOMPOSITION PRODUCTS:

Hydrochloric and hydrofluoric acids; and carbonyl halides, such as phosgene.

HAZARDOUS POLYMERIZATION:

Will not occur.

11. TOXICOLOGICAL INFORMATION

IMMEDIATE (ACUTE) EFFECTS:

Acute Inahlation:

4 hr LC_{50}.(rat)....26,000 ppm

Cardiac Sensitization Threshold (dog).....5,000 ppm

Anesthetic Concentration 35,000 ppm (10 min.)

DELAYED (SUBCHRONIC AND CHRONIC) EFFECTS:

Subchronic NOEL - 10,000 ppm

OTHER DATA:

Not a teratogen

12. ECOLOGICAL INFORMATION

Biodegradability - Minimal

Octanol Water Partition Coefficient: Not Determined

13. DISPOSAL CONSIDERATIONS

RCRA

Is the unused product a RCRA hazardous waste if discarded? Yes

If yes, the RCRA ID number is: U121

OTHER DISPOSAL CONSIDERATIONS:

Disposal of waste material may be subject to federal regulations. Users should review their operations, then consult with appropriate regulatory agencies before discharging or disposing of waste material. Genetron 11 is subject to U.S. Environmental Protection Agency Clean Air Act Regulations, Section 608 in 40 CFR Part 82 regarding refrigerant recycling.

The information offered here is for the product as shipped. Use and/or alterations to the product such as mixing with other materials may significantly change the characteristics of the material and alter the RCRA classification and the proper disposal method.

14. TRANSPORT INFORMATION

US DOT HAZARD CLASS: For individual packages that contain LESS THAN the Reportable Quantity (5000 lbs.),- Not Regulated.
For individual packages that contain MORE THAN the Reportable Quantity (5000 lbs.), - RQ, Environmentally Hazardous Substances, Liquid, n.o.s. (Trichlorofluoromethane) 9, PG III, UN3082

US DOT ID NUMBER: For individual packages that contain LESS THAN the Reportable Quantity (5000 lbs.),- Not Applicable.
For individual packages that contain MORE THAN the Reportable Quantity (5000 lbs.), - RQ, Environmentally Hazardous Substances, Liquid, n.o.s. (Trichlorofluoromethane) 9, PG III, UN3082

For additional information on shipping regulations affecting this material, contact the information number found in Section 1.

15. REGULATORY INFORMATION

TOXIC SUBSTANCES CONTROL ACT (TSCA)

TSCA INVENTORY STATUS: Listed on the TSCA Inventory

OTHER TSCA ISSUES: None

SARA TITLE III/CERCLA

"Reportable Quantities" (RQs) and/or "Threshold Planning Quantities" (TPQs) exist for the following ingredients.

INGREDIENT NAME	SARA/CERCLA RQ (lb)	SARA EHS TPQ (lb)
Trichlorofluoromethane	5000	None

Spills or releases resulting in the loss of any ingredient at or above its RQ requires immediate notification to the National Response Center [(800) 424-8802] and to your Local Emergency Planning Committee.

SECTION 311 HAZARD CLASS: IMMEDIATE
DELAYED

SARA 313 TOXIC CHEMICALS:
The following ingredients are SARA 313 "Toxic Chemicals". CAS numbers and weight percents are found in Section 2.

INGREDIENT NAME	COMMENT
Trichlorofluoromethane	None

STATE RIGHT-TO-KNOW

In addition to the ingredients found in Section 2, the following are listed for state right-to-know purposes.

INGREDIENT NAME	WEIGHT %	COMMENT
No ingredients listed in this section		

ADDITIONAL REGULATORY INFORMATION:

Genetron 11 is subject to U.S. Environmental Protection Agency Clean Air Act Regulations Sections 610, 611 at 40 CFR Part 82. Section 611 requires the following label text on all shipments of this product:

WARNING:
DO NOT VENT TO THE ATMOSPHERE. TO COMPLY WITH PROVISIONS OF THE U.S. CLEAN AIR ACT, ANY RESIDUAL MUST BE RECOVERED.
CONTAINS TRICHLOROFLUOROMETHANE (CFC-11), A SUBSTANCE WHICH HARMS PUBLIC HEALTH AND ENVIRONMENT BY DESTROYING OZONE IN THE UPPER ATMOSHPERE.

WHMIS CLASSIFICATION (CANADA):

This product has been evaluated in accordance with the hazard criteria of the CPR and the MSDS contains all the information required by the CPR.

FOREIGN INVENTORY STATUS:

EINECS Number:2008925

16. OTHER INFORMATION

CURRENT ISSUE DATE: January, 2004
PREVIOUS ISSUE DATE: February, 2003

CHANGES TO MSDS FROM PREVIOUS ISSUE DATE ARE DUE TO THE FOLLOWING:

Section 3: Revised decomposition products
Section 5: Revised decomposition products

OTHER INFORMATION: HMIS Classification: Health - 1, Flammability - 0, Reactivity – 0
NFPA Classification: Health - 2, Flammability - 0, Reactivity - 0

Attachment G

Hazardous Material Business Plans and Chemical Inventory Forms

(Responsive to Questions #7, #8)

LOS ANGELES COUNTY FIRE DEPARTMENT
HEALTH HAZARDOUS MATERIALS DIVISION
5825 Rickenbacker Road, Commerce, CA 90040

BUSINESS PLAN ANNUAL RENEWAL CERTIFICATION

Hazardous Materials Inventory Statement (HMIS)

I certify that the attached HMIS reflects the handling of hazardous materials for the reporting year in accordance with the following conditions:

- ☐ **Delete:** Write "delete" on the HMIS next to any previously disclosed hazardous materials that are no longer used.
- ☒ **Revise:** Write the correct amounts, locations, or container type on the HMIS to reflect the accuracy of any previously reported hazardous materials.
- ☐ **EPCRA Compliance:** Fill in the EPCRA field with your signature on the HMIS for any hazardous material type and quantity identified on 40 CFR Part 355, Appendix A—The List of Extremely Hazardous Substances and Their Threshold Planning Quantities.
- ☒ **Add:** Complete one **Hazardous Materials Inventory—Chemical Description Form** to add each hazardous materials that you have not previously disclosed. Submit one form per chemical.
- ☐ **No Change:** The HMIS is accurate and complete.

Consolidated Contingency Plan (CCP)

I review the CCP every three years and certify that the CCP on file with your agency is accurate and current in accordance with the following conditions:

- ☐ **Modification:** Significant changes in facility personnel or operations required a revision of the CCP. Complete and submit changes of your CCP with this form.
- ☐ **Lost:** Complete and submit any parts of your CCP that were lost or damaged.
- ☒ **No Change:** There have not been any significant changes in the facility's personnel and operations that require a revision to the current CCP.

Cal-ARP Program

I reviewed the threshold quantities in Section 2770.5 of Title 19 of the California Code of Regulations and certify that any regulated substance on the attached HMIS accords with the following registration requirement:

- ☒ **Add:** Complete the **Cal-ARP Program Regulated Substance Registration** form only if the regulated substance is at or above the threshold quantity (TQ). Submit one form per chemical.
- ☐ **No Change:** The previously submitted registration for regulated substance(s) is accurate.

ANNUAL CERTIFICATION

I certify that the information submitted herein is complete and accurate. Also, no hazardous materials subject to the inventory requirements of Chapter 6.95 of the Health and Safety Code are being handled that are not listed on the most recently submitted annual inventory form.

SCOTT WILLIAMS Print Name of Document Preparer	LOIS CASTRONOVA Print Name of Owner/Operator	Lois Castronova Signature of Owner/Operator
EASTMAN KODAK COMPANY Business Name	12100 RIVERA ROAD, Site Address WHITTIER, CA. 90606	12-5-07 Date

Submit this packet to the above address before December 31, 2007 to avoid a late submittal penalty of $285 or other enforcement options. You should use certified mail. Obtain unified program forms from our website at http://www.fire.lacounty.gov/HealthHazMat/HHMDForms.asp or from our Data Operations Unit at (323) 890-4000.

FA0022028 028
EASTMAN KODAK COMPANY
12100 RIVERA RD
WHITTIER, CA 90606
ATTN: SCOTT WILLIAMS

CalARP

Date run : 10/26/2007 2:58:17PM
Run by :
FA0022028

Los Angeles County Fire Department

Owner/Operator Identification

Beginning Date: 1/1/2008 Ending Date: 12/31/2008

Report #5314
V101107

OWNER FILE INFORMATION

Please clearly make changes/corrections.

Owner ID: OW0022028
Owner Name: LOIS CASTRONOVA, MANAGER
Owner DBA: EASTMAN KODAK
Owner Address: 343 STATE ST
ROCHESTER, NY 14650
Work/Business Phone: 562-789-2487
Billing/Mailing Address: 12100 RIVERA RD
WHITTIER, CA 90606
ATTN/Care of: SCOTT WILLIAMS

FOIA ex 6, Personal Privacy

Owner Date of Birth:

FACILITY FILE INFORMATION

On Site Regulated Substances : Yes X No ___

Facility ID: FA0022028
Facility Name: EASTMAN KODAK COMPANY

Site Location: 12100 RIVERA RD
WHITTIER, CA 90606
Phone: 562-789-2487
Mailing Address: 12100 RIVERA RD
WHITTIER, CA 90606
Operator/Care of: SCOTT WILLIAMS
E-Mail Address: SCOTT.WILLIAMS@KODAK.COM
SIC Code: 5043
Nature of Business: DSTRBTION FINISHED GOODS
Operating Hours: Days: M - F Hours: 6am-6PM
Station: 028

Date First Became Operational:

ENVIRONMENTAL CONTACT INFORMATION

Contact Name: SCOTT WILLIAMS
12100 RIVERA RD
WHITTIER CA 90606
Phone : 562-789-2410

Dun & Bradst.: 96-898-7339

EMERGENCY CONTACT INFORMATION

	PRIMARY CONTACT:	SECONDARY CONTACT:
Name :	SCOTT WILLIAMS	DOUG BELL
Title :	HSE SITE COORD.	PROD.LOGIST.SUP
Business Phone :	562-789-2410	562-789-2404
FOIA ex 6, Personal Privacy		909-606-0072
Pager # :	Not Specified	Not Specified

ADDITIONAL INFORMATION

H 31-Dec-00

ASSESSORS PARCEL NUMBER: 8168-028-003

Certification: I certify under penalty of law that I have personally examined and am familiar with the information submitted in this inventory and believe the information is true, accurate and complete.

Print Name of Document Preparer : **SCOTT WILLIAMS**

Signature of Owner/Operator : Lois Castronova

Date: 12-5-07

CCP Status: 2006 12/31/2000 Received

Date: 10/26/200

Hazardous Materials Inventory Statement

R #5316
Rv:

Business Name: EASTMAN KODAK COMPANY
(Same as Facility Name or DBA) 12100 RIVERA RD WHITTIER

Chemical Location: Unit # 2
(Building/Storage Area) **FIXED CONTAINERS AT SITE**

Facility ID # : FA0022028

1. Haz Class	2. Grid Coordinate	3. Common Name	Trade Secret	4. Hazardous Components (For mixture only) Chemical Name	% Weight	EHS	CAS #	5. Type and Physical State	6. Quantities Max Daily	Average Daily	Largest Cont	7. Units	8. Storage Codes Storage Pressure	Storage Temp	9. Hazard Categories
		PHOTOGRAPHIC DEVELOPERS / REPLENISHERS		POTASSIUM CARBONATE	6.0		584-08-7	M	186,920	123,368	55.00	C	A	A	fire
Sub - Location		WHSE		POTASSIUM SULFITE	5.0		10117-38-1	M: Mix P: Pure W: Waste				A: Gallons B: Cu. Feet C: Pounds D: Tons	A: Ambient B: > Ambient C: < Ambient D: Cryrogenic		reactive
If EPCRA, sign :				SODIUM SULFITE	4.0		7757-83-7		Curies: (If radioactive)	Days On Site:	Storage Container:*				presure rels.
				HYDROQUINONE	3.0	Y	123-31-9	L						Y	acute health
HZ0107115	RS: Y	CAS #		SODIUM CARBONATE	2.0		497-19-8	L: Liquid S: Solid G: Gas		365	RN E	Waste Code:	Amt:	Y	chronic heal.
															radioactive
		PHOTOGRAPHIC DEVELOPERS		POTASSIUM HYDROXIDE	2.0		1310-58-3	M	135,280	89,285	55.00	C	A	A	fire
Sub - Location		WHSE		POTASSIUM SULFITE	2.0		10117-38-1	M: Mix P: Pure W: Waste				A: Gallons B: Cu. Feet C: Pounds D: Tons	A: Ambient B: > Ambient C: < Ambient D: Cryrogenic		reactive
If EPCRA, sign :				ACETIC ACID	1.0		64-19-7		Curies: (If radioactive)	Days On Site:	Storage Container:*				presure rels.
				AMMONIUM BROMIDE	1.0		12124-97-9	L						Y	acute health
HZ0107114	RS: N	CAS #		AMMONIUM NITRATE	1.0		6484-52-2	L: Liquid S: Solid G: Gas		365	RN E	Waste Code:	Amt:	Y	chronic heal.
															radioactive
		PHOTOGRAPHIC DEVELOPERS		POTASSIUM CARBONATE	8.0		584-08-7	M	135,280	89,285	55.00	C	A	A	fire
Sub - Location		WHSE		AMMONIUM THIOSULFATE	7.0		7783-18-8	M: Mix P: Pure W: Waste				A: Gallons B: Cu. Feet C: Pounds D: Tons	A: Ambient B: > Ambient C: < Ambient D: Cryrogenic		reactive
If EPCRA, sign :				SODIUM SULFITE	7.0		7757-83-7		Curies: (If radioactive)	Days On Site:	Storage Container:*				presure rels.
				SODIUM CARBONATE	4.0		497-19-8	L						Y	acute health
HZ0107113	RS: Y	CAS #		HYDROQUINONE	2.0	Y	123-31-9	L: Liquid S: Solid G: Gas		365	RN E	Waste Code:	Amt:	Y	chronic heal.
															radioactive
		PHOTOGRAPHIC FIXERS / REPLENISHERS		SODIUM THIOSULFATE	1.0		7772-98-7	M	7,718	5,094	55.00	A	A	A	fire
Sub - Location		WHSE						M: Mix P: Pure W: Waste				A: Gallons B: Cu. Feet C: Pounds D: Tons	A: Ambient B: > Ambient C: < Ambient D: Cryrogenic		reactive
If EPCRA, sign :									Curies: (If radioactive)	Days On Site:	Storage Container:*				presure rels.
								L						Y	acute health
HZ0107112	RS: N	CAS #						L: Liquid S: Solid G: Gas		365	RN E	Waste Code:	Amt:		chronic heal.
															radioactive
		PHOTOGRAPHIC FIXERS / REPLENISHERS		AMMONIUM THIOSULFATE	40.0		7783-18-8	M	7,718	5,094	55.00	A	A	A	fire
Sub - Location		WHSE		SODIUM ACETATE	5.0		127-09-3	M: Mix P: Pure W: Waste				A: Gallons B: Cu. Feet C: Pounds D: Tons	A: Ambient B: > Ambient C: < Ambient D: Cryrogenic		reactive
If EPCRA, sign :				ACETIC ACID	4.0		64-19-7		Curies: (If radioactive)	Days On Site:	Storage Container:*				presure rels.
				AMMONIUM SULFITE	2.0		10196-04-0	L						Y	acute health
HZ0107111	RS: N	CAS #		SODIUM BISULFITE	2.0		7631-90-5	L: Liquid S: Solid G: Gas		365	RN E	Waste Code:	Amt:		chronic heal.
															radioactive

* Code	Storage Type	Code	Storage Type	Code	Storage Type	Code	Storage Type	Code	Storage Type	Code	Storage Type
A	Aboveground Tank	D	Steel Drum	G	Carboy	J	Bag	M	Glass Bottle or Jug	P	Tank Wagon
B	Belowground Tank	E	Plastic/Non-metallic Drum	H	Silo	K	Box	N	Plastic Bottle or Jug	Q	Rail Car
C	Tank Inside Building	F	Can	I	Fiber Drum	L	Cylinder	O	Tote Bin	R	Other

Date: 10/26/2007

Hazardous Materials Inventory Statement

Report # 5316
Run

Business Name: EASTMAN KODAK COMPANY
(Same as Facility Name or DBA) 12100 RIVERA RD WHITTIER

Chemical Location: Unit # 2
(Building/Storage Area) FIXED CONTAINERS AT SITE

Facility ID # : FA0022028

1. Haz Class	2. Grid Coordinate	3. Common Name	Trade Secret	4. Hazardous Components (For mixture only) Chemical Name	% Weight	EHS	CAS #	5. Type and Physical State	6. Quantities Max. Daily	Average Daily	Largest Cont.	7. Units	8. Storage Codes Storage Pressure	Storage Temp.	9. Hazard Categories
		PHOTOGRAPHIC REVERSAL BATH / REPLENISHERS		SODIUM ACETATE	10.0		127-09-3	M	714 XXX	471 XXX	5.00	A	A	A	Y fire
				ACETIC ACID	5.0		64-19-7	M: Mix P: Pure W: Waste				A: Gallons B: Cu. Feet C: Pounds D: Tons	A: Ambient B: > Ambient C: < Ambient D: Cryrogenic		reactive
									Curies: (If radioactive)	Days On Site:	Storage Container:*				presure rels.
								L						Y	acute health
								L: Liquid S: Solid G: Gas		365	RN				chronic heal.
		Sub - Location WHSE										Waste Code:	Amt:		radioactive
		If EPCRA, sign :													
HZD107109		RS: N CAS #													
		PHOTOGRAPHIC STOP BATHS		ACETIC ACID	76.0		64-19-7	M	471 XXX	311 XXX	5.00	A	A	A	Y fire
				SODIUM ACETATE	3.0		127-09-3	M: Mix P: Pure W: Waste				A: Gallons B: Cu. Feet C: Pounds D: Tons	A: Ambient B: > Ambient C: < Ambient D: Cryrogenic		reactive
									Curies: (If radioactive)	Days On Site:	Storage Container:*				presure rels.
								L						Y	acute health
								L: Liquid S: Solid G: Gas		365	RN				chronic heal.
		Sub - Location WHSE										Waste Code:	Amt:		radioactive
		If EPCRA, sign :													
HZD107108		RS: N CAS #													
		PHOTOGRAPHIC FIXERS		AMMONIUM THIOSULFATE	28.0		7783-18-8	M	2,625 XXX	1,732 XXX	5.00	A	A	A	Y fire
				SODIUM ACETATE	5.0		127-09-3	M: Mix P: Pure W: Waste				A: Gallons B: Cu. Feet C: Pounds D: Tons	A: Ambient B: > Ambient C: < Ambient D: Cryrogenic		reactive
				ACETIC ACID	4.0		64-19-7		Curies: (If radioactive)	Days On Site:	Storage Container:*				presure rels.
				AMMONIUM SULFITE	4.0		10196-04-0	L						Y	acute health
				BORIC ACID	2.0		10043-35-3	L: Liquid S: Solid G: Gas		365	RN				chronic heal.
		Sub - Location WHSE										Waste Code:	Amt:		radioactive
		If EPCRA, sign :													
HZD107110		RS: N CAS #													
		PHOTOGRAPHIC BLEACHES		ACETIC ACID	14.0		64-19-7	M	1,152 XXX	761 XXX	55.00	A	A	A	Y fire
				FERRIC AMMONIUM PROPYLENEDIAMINETETRAACETIC ACID	12.0		021265-50-9	M: Mix P: Pure W: Waste				A: Gallons B: Cu. Feet C: Pounds D: Tons	A: Ambient B: > Ambient C: < Ambient D: Cryrogenic		reactive
				AMMONIUM BROMIDE	6.0		12124-97-9		Curies: (If radioactive)	Days On Site:	Storage Container:*				presure rels.
				AMMONIUM NITRATE	4.0		6484-52-2	L						Y	acute health
				AMMONIUM ACETATE	2.0		631-61-8	L: Liquid S: Solid G: Gas		365	RN E			Y	chronic heal.
		Sub - Location WHSE										Waste Code:	Amt:		radioactive
		If EPCRA, sign :													
HZD107104		RS: N CAS #													
		SULFURIC ACID		SULFURIC ACID	50.0		7664-93-9	M	127 XXX	84 XXX	55.00	A	A	A	fire
								M: Mix P: Pure W: Waste				A: Gallons B: Cu. Feet C: Pounds D: Tons	A: Ambient B: > Ambient C: < Ambient D: Cryrogenic		reactive
									Curies: (If radioactive)	Days On Site:	Storage Container:*				presure rels.
								L						Y	acute health
								L: Liquid S: Solid G: Gas		365	N E				chronic heal.
		Sub - Location WHSE										Waste Code:	Amt:		radioactive
		If EPCRA, sign :													
HZD026384		RS: N CAS # 7664-93-9													

* Storage Type Codes

Code	Storage Type	Code	Storage Type	Code	Storage Type	Code	Storage Type	Code	Storage Type	Code	Storage Type
A	Aboveground Tank	D	Steel Drum	G	Carboy	J	Bag	M	Glass Bottle or Jug	P	Tank Wagon
B	Belowground Tank	E	Plastic/Non-metallic Drum	H	Silo	K	Box	N	Plastic Bottle or Jug	Q	Rail Car
C	Tank Inside Building	F	Can	I	Fiber Drum	L	Cylinder	O	Tote Bin	R	Other

Date: 10/26/2007

Hazardous Materials Inventory Statement

Rep 5316
Run

Business Name: EASTMAN KODAK COMPANY
(Same as Facility Name or DBA) 12100 RIVERA RD WHITTIER

Chemical Location: Unit # 2
(Building/Storage Area) FIXED CONTAINERS AT SITE

Facility ID # : FA0022028

1. Haz Class	2. Grid Coordinate	3. Common Name	Trade Secret	4. Hazardous Components (For mixture only) Chemical Name	% Weight	EHS	CAS #	5. Type and Physical State	6. Quantities Max. Daily	Average Daily	Largest Cont	7. Units	8. Storage Codes Storage Pressure	Storage Temp	9. Hazard Categories
		PHOTOGRAPHIC BLEACHES/REPLENISHERS		ACETIC ACID	5.0		64-19-7	M	6,386	4,214	30.00	A	A	A	Y fire
	Sub - Location WHSE			FERRIC AMMONIUM PROPYLENEDIAMINETETRAACETIC ACID	10.0		021265-50-9	M: Mix P: Pure W: Waste				A: Gallons B: Cu. Feet C: Pounds D: Tons	A: Ambient B: > Ambient C: < Ambient D: Cryrogenic		reactive
	If EPCRA, sign :			AMMONIUM BROMIDE	5.0		12124-97-9								presure rels.
				AMMONIUM NITRATE	4.0		6484-52-2	L							Y acute health
HZ0107105	RS: N CAS #			AMMONIUM ACETATE	2.0		631-61-8	L: Liquid S: Solid G: Gas	Curies: (If radioactive)	Days On Site: 365	Storage Container:* RN E	Waste Code:	Amt:		Y chronic heal. radioactive
		AMMONIA, AQUEOUS		FERRIC AMMONIUM PROPYLENEDIAMINETETRA-ACETIC ACID	10.0		021265-50-9	M	46,025	30,377	55.00	C	A	A	fire
	Sub - Location WHSE			AMMONIUM ACETATE	10.0		631-61-8	M: Mix P: Pure W: Waste				A: Gallons B: Cu. Feet C: Pounds D: Tons	A: Ambient B: > Ambient C: < Ambient D: Cryrogenic		reactive
	If EPCRA, sign :			AMMONIUM BROMIDE	9.0		12124-97-9								presure rels.
				ANHYDROUS AMMONIA	17.0	Y	7664-41-7	L							Y acute health
HZ0026181	RS: Y CAS # 7664-41-7			ACETIC ACID	12.0		64-19-7	L: Liquid S: Solid G: Gas	Curies: (If radioactive)	Days On Site: 365	Storage Container:* N E	Waste Code:	Amt:		chronic heal. radioactive
		PHOTOGRAPHIC STABILIZER / REPLENISHERS		FORMALDEHYDE	15.0	Y	50-00-0	M	3,977	2,625	1.00	C	A	A	Y fire
	Sub - Location WHSE			METHANOL	4.0		67-56-1	M: Mix P: Pure W: Waste				A: Gallons B: Cu. Feet C: Pounds D: Tons	A: Ambient B: > Ambient C: < Ambient D: Cryrogenic		reactive
	If EPCRA, sign :														presure rels.
								L							Y acute health
HZ0107107	RS: Y CAS #							L: Liquid S: Solid G: Gas	Curies: (If radioactive)	Days On Site: 365	Storage Container:* N	Waste Code:	Amt:		Y chronic heal. radioactive
		ACETIC ACID		ACETIC ACID	70.0		64-19-7	M	344	227	55.00	A	A	A	Y fire
	Sub - Location WHSE							M: Mix P: Pure W: Waste				A: Gallons B: Cu. Feet C: Pounds D: Tons	A: Ambient B: > Ambient C: < Ambient D: Cryrogenic		reactive
	If EPCRA, sign :														presure rels.
								L							Y acute health
HZ0096308	RS: N CAS #							L: Liquid S: Solid G: Gas	Curies: (If radioactive)	Days On Site: 365	Storage Container:* E	Waste Code:	Amt:		Y chronic heal. radioactive
		SODIUM HYDROXIDE		SODIUM HYDROXIDE	51.0		1310-73-2	M	330	217	55.00	A	A	A	fire
	Sub - Location WHSE							M: Mix P: Pure W: Waste				A: Gallons B: Cu. Feet C: Pounds D: Tons	A: Ambient B: > Ambient C: < Ambient D: Cryrogenic		reactive
	If EPCRA, sign :														presure rels.
								L							Y acute health
HZ0096306	RS: N CAS #							L: Liquid S: Solid G: Gas	Curies: (If radioactive)	Days On Site: 365	Storage Container:* E	Waste Code:	Amt:		Y chronic heal. radioactive

* Storage Container Codes

Code	Storage Type	Code	Storage Type	Code	Storage Type	Code	Storage Type	Code	Storage Type	Code	Storage Type
A	Aboveground Tank	D	Steel Drum	G	Carboy	J	Bag	M	Glass Bottle or Jug	P	Tank Wagon
B	Belowground Tank	E	Plastic/Non-metallic Drum	H	Silo	K	Box	N	Plastic Bottle or Jug	Q	Rail Car
C	Tank Inside Building	F	Can	I	Fiber Drum	L	Cylinder	O	Tote Bin	R	Other

Date: 10/26/2007

Hazardous Materials Inventory Statement

Rep 5316
Run

Business Name: EASTMAN KODAK COMPANY
(Same as Facility Name or DBA) 12100 RIVERA RD WHITTIER

Chemical Location: Unit # 2
(Building/Storage Area) FIXED CONTAINERS AT SITE

Facility ID # : FA0022028

1. Haz. Class	2. Grid Coordinate	3. Common Name	Trade Secret	4. Hazardous Components (For mixture only) Chemical Name	% Weight	EHS	CAS #	5. Type and Physical State	6. Quantities Max. Daily	Average Daily	Largest Cont.	7. Units	8. Storage Codes Storage Pressure	Storage Temp.	9. Hazard Categories
		PHOTOGRAPHIC BLEACHES/FIXERS		ACETIC ACID	2.0		64-19-7	M	16,704	11,024	55.00	A	A	A	Y fire
				AMMONIUM THIOSULFATE	20.0		7783-18-8	M: Mix P: Pure W: Waste				A: Gallons B: Cu. Feet C: Pounds D: Tons	A: Ambient B: > Ambient C: < Ambient D: Cryrogenic		reactive
				AMMONIUM BISULFATE	2.0		7803-63-6								presure rels.
				AMMONIUM SULFITE	2.0		10196-04-0	L							Y acute health
				AMMONIUM ACETATE	1.0		631-61-8	L: Liquid S: Solid G: Gas	Curies: (If radioactive)	Days On Site: 365	Storage Container:* RN E	Waste Code:	Amt:		chronic heal.
															radioactive

Sub - Location WHSE

If EPCRA, sign :

HZD107106 RS: N CAS #

* Code	Storage Type	Code	Storage Type	Code	Storage Type	Code	Storage Type	Code	Storage Type	Code	Storage Type
A	Aboveground Tank	D	Steel Drum	G	Carboy	J	Bag	M	Glass Bottle or Jug	P	Tank Wagon
B	Belowground Tank	E	Plastic/Non-metallic Drum	H	Silo	K	Box	N	Plastic Bottle or Jug	Q	Rail Car
C	Tank Inside Building	F	Can	I	Fiber Drum	L	Cylinder	O	Tote Bin	R	Other

This Page Left Intentionally Blank

UNIFIED PROGRAM (UP) FORM

HAZARDOUS MATERIALS INVENTORY – CHEMICAL DESCRIPTION (LACoCUPA Form 2731)

(one page per material per building or area)

[X] ADD [ ] DELETE [ ] REVISE REPORTING YEAR 2007 200 Page 1 of 2

I. FACILITY INFORMATION

BUSINESS NAME (Same as FACILITY NAME or DBA – Doing Business As) 3

EASTMAN KODAK COMPANY

CHEMICAL LOCATION 201

WAREHOUSE – FLAMMABLE STORAGE CABINET

CHEMICAL LOCATION CONFIDENTIAL (EPCRA) [ ] YES [X] NO 202

FACILITY ID # FA 0002 2028 1

MAP# (optional) 203

GRID# (optional) 204

II. CHEMICAL INFORMATION

CHEMICAL NAME 205

TRADE SECRET [ ] Yes [X] No 206

If Subject to EPCRA, refer to instructions

COMMON NAME FILM ADHESIVES 207

EHS* [ ] Yes [X] No 208

RS* [ ] Yes [X] No 246a

CAS# 209

*If EHS or RS is "Yes", all amounts below must be in lbs.

FIRE CODE HAZARD CLASSES (Complete if required by CUPA) 210

HAZARDOUS MATERIAL TYPE (Check one item only) [ ] a. PURE [X] b. MIXTURE [ ] c. WASTE 211

RADIOACTIVE [ ] Yes [X] No 212

CURIES 213

PHYSICAL STATE (Check one item only) [ ] a. SOLID [X] b. LIQUID [ ] c. GAS 214

LARGEST CONTAINER 1 GALLON 215

FED HAZARD CATEGORIES (Check all that apply) [X] a. FIRE [ ] b. REACTIVE [ ] c. PRESSURE RELEASE [X] d. ACUTE HEALTH [X] e. CHRONIC HEALTH 216

AVERAGE DAILY AMOUNT 217	MAXIMUM DAILY AMOUNT 218	ANNUAL WASTE AMOUNT 219	STATE WASTE CODE 220
12	18		

UNITS* (Check one item only) [X] a. GALLONS [ ] b. CUBIC FEET [ ] c. POUNDS [ ] d. TONS 221

* If EHS, amount must be in pounds.

DAYS ON SITE: 365 222

STORAGE CONTAINER
[ ] a. ABOVE GROUND TANK [ ] b. UNDERGROUND TANK [ ] c. TANK INSIDE BUILDING [ ] d. STEEL DRUM [ ] e. PLASTIC/NONMETALLIC DRUM [X] f. CAN [ ] g. CARBOY [ ] h. SILO [ ] i. FIBER DRUM [ ] j. BAG [ ] k. BOX [ ] l. CYLINDER [ ] m. GLASS BOTTLE [ ] n. PLASTIC BOTTLE [ ] o. TOTE BIN [ ] p. TANK WAGON [ ] q. RAIL CAR [X] r. OTHER 223

STORAGE PRESSURE [X] a. AMBIENT [ ] b. ABOVE AMBIENT [ ] c. BELOW AMBIENT 224

STORAGE TEMPERATURE [X] a. AMBIENT [ ] b. ABOVE AMBIENT [ ] c. BELOW AMBIENT [ ] d. CRYOGENIC 225

	%WT	HAZARDOUS COMPONENT (For mixture or waste only)	EHS	RS 246b	CAS #
1	45 226	1,4-DIOXANE 227	[ ] Yes 228	[ ] Yes	123-91-1 229
2	25 230	DICHLOROMETHANE 231	[ ] Yes 232	[ ] Yes	75-09-02 233
3	15 234	ACETONE 235	[ ] Yes 236	[ ] Yes	67-56-1 237
4	10 238	1,2,4-TRIMETHYLBENZENE 239	[ ] Yes 240	[ ] Yes	95-63-6 241
5	1 242	XYLENE 243	[ ] Yes 244	[ ] Yes	1330-20-7 245

If more hazardous components are present at greater than 1% by weight if non-carcinogenic, or 0.1% by weight if carcinogenic, attach additional sheets of paper capturing the required information.

ADDITIONAL LOCALLY COLLECTED INFORMATION 246

If EPCRA, Please Sign Here

(Facilities reporting Chemicals subject to EPCRA reporting thresholds must sign each Chemical Description page for each EPCRA reported chemical.)

OFFICIAL USE ONLY DATE RECEIVED REVIEWED BY

DIV	BN	STA	OTHER	DISTRICT	CUPA	PA

UNIFIED PROGRAM (UP) FORM

HAZARDOUS MATERIALS INVENTORY – CHEMICAL DESCRIPTION (LACoCUPA Form 2731)

(one page per material per building or area)

☒ ADD ☐ DELETE ☐ REVISE REPORTING YEAR **2007** 200 Page **2** of **2**

I. FACILITY INFORMATION

BUSINESS NAME (Same as FACILITY NAME or DBA -- Doing Business As) 3

EASTMAN KODAK COMPANY

CHEMICAL LOCATION 201

WAREHOUSE – FLAMMABLE STORAGE CABINET

CHEMICAL LOCATION CONFIDENTIAL (EPCRA) ☐ YES ☒ NO 202

FACILITY ID # **F A 0 0 2 2 0 2 8** 1

MAP# (optional) 203

GRID# (optional) 204

II. CHEMICAL INFORMATION

CHEMICAL NAME 205

TRADE SECRET ☐ Yes ☒ No 206

If Subject to EPCRA, refer to instructions

COMMON NAME **FILM ADHESIVES** 207

EHS* ☐ Yes ☒ No 208 RS* ☐ Yes ☒ No 246a

CAS# 209

*If EHS or RS is "Yes", all amounts below must be in lbs.

FIRE CODE HAZARD CLASSES (Complete if required by CUPA) 210

HAZARDOUS MATERIAL TYPE (Check one item only) ☐ a. PURE ☒ b. MIXTURE ☐ c. WASTE 211

RADIOACTIVE ☐ Yes ☒ No 212

CURIES 213

PHYSICAL STATE (Check one item only) ☐ a. SOLID ☒ b. LIQUID ☐ c. GAS 214

LARGEST CONTAINER **1 GALLON** 215

FED HAZARD CATEGORIES (Check all that apply) ☒ a. FIRE ☐ b. REACTIVE ☐ c. PRESSURE RELEASE ☒ d. ACUTE HEALTH ☒ e. CHRONIC HEALTH 216

AVERAGE DAILY AMOUNT 217	MAXIMUM DAILY AMOUNT 218	ANNUAL WASTE AMOUNT 219	STATE WASTE CODE 220
12	**18**		

UNITS* (Check one item only) ☒ a. GALLONS ☐ b. CUBIC FEET ☐ c. POUNDS ☐ d. TONS 221

* If EHS, amount must be in pounds.

DAYS ON SITE: **365** 222

STORAGE CONTAINER
☐ a. ABOVE GROUND TANK ☐ b. UNDERGROUND TANK ☐ c. TANK INSIDE BUILDING ☐ d. STEEL DRUM ☐ e. PLASTIC/NONMETALLIC DRUM ☒ f. CAN ☐ g. CARBOY ☐ h. SILO ☐ i. FIBER DRUM ☐ j. BAG ☐ k. BOX ☐ l. CYLINDER ☐ m. GLASS BOTTLE ☐ n. PLASTIC BOTTLE ☐ o. TOTE BIN ☐ p. TANK WAGON ☐ q. RAIL CAR ☒ r. OTHER 223

STORAGE PRESSURE ☒ a. AMBIENT ☐ b. ABOVE AMBIENT ☐ c. BELOW AMBIENT 224

STORAGE TEMPERATURE ☒ a. AMBIENT ☐ b. ABOVE AMBIENT ☐ c. BELOW AMBIENT ☐ d. CRYOGENIC 225

	%WT	HAZARDOUS COMPONENT (For mixture or waste only)	EHS	RS 246b	CAS #
1	226 **1**	227 **METHANOL**	☐ Yes 228	☐ Yes	229 **67-56-1**
2	230	231	☐ Yes 232	☐ Yes	233
3	234	235	☐ Yes 236	☐ Yes	237
4	238	239	☐ Yes 240	☐ Yes	241
5	242	243	☐ Yes 244	☐ Yes	245

If more hazardous components are present at greater than 1% by weight if non-carcinogenic, or 0.1% by weight if carcinogenic, attach additional sheets of paper capturing the required information.

ADDITIONAL LOCALLY COLLECTED INFORMATION 246

If EPCRA, Please Sign Here

(Facilities reporting Chemicals subject to EPCRA reporting thresholds must sign each Chemical Description page for each EPCRA reported chemical.)

OFFICIAL USE ONLY DATE RECEIVED REVIEWED BY

DIV	BN	STA	OTHER	DISTRICT	CUPA	PA

UNIFIED PROGRAM (UP) FORM

HAZARDOUS MATERIALS INVENTORY – CHEMICAL DESCRIPTION (LACoCUPA Form 2731)

(one page per material per building or area)

☒ ADD ☐ DELETE ☐ REVISE REPORTING YEAR **2007** 200 Page **1** of **1**

I. FACILITY INFORMATION

BUSINESS NAME (Same as FACILITY NAME or DBA – Doing Business As) 3
EASTMAN KODAK COMPANY

CHEMICAL LOCATION 201
WAREHOUSE

CHEMICAL LOCATION CONFIDENTIAL (EPCRA) ☐ YES ☒ NO 202

FACILITY ID # **F A [redacted] 0 0 2 [redacted] 2 0 2 8** 1

MAP# (optional) 203

GRID# (optional) 204

II. CHEMICAL INFORMATION

CHEMICAL NAME 205

TRADE SECRET ☐ Yes ☒ No 206
If Subject to EPCRA, refer to instructions

COMMON NAME **PRINTER INKS** 207

EHS* ☐ Yes ☒ No 208 RS* ☐ Yes ☒ No 246a

CAS# 209

*If EHS or RS is "Yes", all amounts below must be in lbs.

FIRE CODE HAZARD CLASSES (Complete if required by CUPA) 210

HAZARDOUS MATERIAL TYPE (Check one item only) ☐ a. PURE ☒ b. MIXTURE ☐ c. WASTE 211

RADIOACTIVE ☐ Yes ☒ No 212

CURIES 213

PHYSICAL STATE (Check one item only) ☐ a. SOLID ☒ b. LIQUID ☐ c. GAS 214

LARGEST CONTAINER **55 GALLON** 215

FED HAZARD CATEGORIES (Check all that apply) ☐ a. FIRE ☐ b. REACTIVE ☐ c. PRESSURE RELEASE ☒ d. ACUTE HEALTH ☒ e. CHRONIC HEALTH 216

AVERAGE DAILY AMOUNT 217	MAXIMUM DAILY AMOUNT 218	ANNUAL WASTE AMOUNT 219	STATE WASTE CODE 220
5932	**8988**		

UNITS* (Check one item only) ☒ a. GALLONS ☐ b. CUBIC FEET ☐ c. POUNDS ☐ d. TONS 221
* If EHS, amount must be in pounds.

DAYS ON SITE: **365** 222

STORAGE CONTAINER
☐ a. ABOVE GROUND TANK ☒ e. PLASTIC/NONMETALLIC DRUM ☐ i. FIBER DRUM ☐ m. GLASS BOTTLE ☐ q. RAIL CAR
☐ b. UNDERGROUND TANK ☐ f. CAN ☐ j. BAG ☐ n. PLASTIC BOTTLE ☐ r. OTHER
☐ c. TANK INSIDE BUILDING ☐ g. CARBOY ☐ k. BOX ☐ o. TOTE BIN
☐ d. STEEL DRUM ☐ h. SILO ☐ l. CYLINDER ☐ p. TANK WAGON 223

STORAGE PRESSURE ☒ a. AMBIENT ☐ b. ABOVE AMBIENT ☐ c. BELOW AMBIENT 224

STORAGE TEMPERATURE ☒ a. AMBIENT ☐ b. ABOVE AMBIENT ☐ c. BELOW AMBIENT ☐ d. CRYOGENIC 225

	%WT	HAZARDOUS COMPONENT (For mixture or waste only)	EHS	RS 246b	CAS #
1	**10** 226	**ETHYLENE GLYCOL** 227	☐ Yes 228	☐ Yes	**107-21-1** 229
2	**10** 230	**GLYCEROL** 231	☐ Yes 232	☐ Yes	**56-81-5** 233
3	**1** 234	**TRIETHANOLAMINE** 235	☐ Yes 236	☐ Yes	**102-71-6** 237
4	238	239	☐ Yes 240	☐ Yes	241
5	242	243	☐ Yes 244	☐ Yes	245

If more hazardous components are present at greater than 1% by weight if non-carcinogenic, or 0.1% by weight if carcinogenic, attach additional sheets of paper capturing the required information.

ADDITIONAL LOCALLY COLLECTED INFORMATION 246

If EPCRA, Please Sign Here
(Facilities reporting Chemicals subject to EPCRA reporting thresholds must sign each Chemical Description page for each EPCRA reported chemical.)

OFFICIAL USE ONLY DATE RECEIVED REVIEWED BY

DIV	BN	STA	OTHER	DISTRICT	CUPA	PA

STATE OF CALIFORNIA

GOVERNOR'S OFFICE OF EMERGENCY SERVICES

CALIFORNIA ACCIDENTAL RELEASE PREVENTION PROGRAM REGISTRATION

OES 2735.6 (NEW 6/97)

Read instructions on reverse before completing.

REGISTRATION TYPE: [ ] NEW [X] UPDATE

UPDATE TYPE: [ ] ADD [ ] DELETE [X] REVISE

I. Business Owner/Operator Information

BUSINESS NAME: EASTMAN KODAK COMPANY

ADDRESS (Number and Street): 12100 RIVERA ROAD

CITY	COUNTY	STATE	ZIP CODE
WHITTIER	LOS ANGELES	CA	90606

OWNER/OPERATOR NAME: LOIS CASTRONOVA

PHONE NUMBER: 562-789-2487

II. Regulated Substance List

A. Name of Each Regulated Substance	Process Max. Quantity (lbs)	CAS #
1.		
2.		
3.		
4.		
5.		
6.		
7.		
8.		

B. Name of Each Regulated Substance in a Mixture	Percent Weight	Process Max. Quantity (lbs)	CAS #
1. HYDROQUINONE	2-3	8394	123-31-9
2.			

III. Certification

I, the owner or operator of the aforementioned business, hereby certify that the registration information provided above is true, accurate, and complete to the best of my knowledge, based upon reasonable inquiry. I am fully aware that this certification, executed on the date indicated below, is made under penalty of perjury under the laws of the State of California.

OWNER/OPERATOR NAME (Print): LOIS CASTRONOVA

OWNER/OPERATOR SIGNATURE: Lois Castronova

DATE EXECUTED: 12-5-07

STATE OF CALIFORNIA

GOVERNOR'S OFFICE OF EMERGENCY SERVICES

CALIFORNIA ACCIDENTAL RELEASE PREVENTION PROGRAM REGISTRATION

OES 2735.6 (NEW 6/97)

Read instructions on reverse before completing.

REGISTRATION TYPE: [ ] NEW [X] UPDATE

UPDATE TYPE: [ ] ADD [ ] DELETE [X] REVISE

I. Business Owner/Operator Information

BUSINESS NAME: EASTMAN KODAK COMPANY

ADDRESS (Number and Street): 12100 RIVERA ROAD

CITY	COUNTY	STATE	ZIP CODE
WHITTIER	LOS ANGELES	CA	90606

OWNER/OPERATOR NAME: LOIS CASTRONOVA

PHONE NUMBER: 562-789-2487

II. Regulated Substance List

A. Name of Each Regulated Substance	Process Max. Quantity (lbs)	CAS #
1.		
2.		
3.		
4.		
5.		
6.		
7.		
8.		

B. Name of Each Regulated Substance in a Mixture	Percent Weight	Process Max. Quantity (lbs)	CAS #
1. FORMALDEHYDE	15	597	50-00-0
2.			

III. Certification

I, the owner or operator of the aforementioned business, hereby certify that the registration information provided above is true, accurate, and complete to the best of my knowledge, based upon reasonable inquiry. I am fully aware that this certification, executed on the date indicated below, is made under penalty of perjury under the laws of the State of California.

OWNER/OPERATOR NAME (Print): LOIS CASTRONOVA

OWNER/OPERATOR SIGNATURE: Lois Castronova

DATE EXECUTED: 12-5-07

STATE OF CALIFORNIA

GOVERNOR'S OFFICE OF EMERGENCY SERVICES

CALIFORNIA ACCIDENTAL RELEASE PREVENTION PROGRAM REGISTRATION

OES 2735.6 (NEW 6/97)

Read instructions on reverse before completing.

REGISTRATION TYPE		UPDATE TYPE		
[ ] NEW	[X] UPDATE	[ ] ADD	[ ] DELETE	[X] REVISE

I. Business Owner/Operator Information

BUSINESS NAME: EASTMAN KODAK COMPANY

ADDRESS (Number and Street): 12100 RIVERA ROAD

CITY	COUNTY	STATE	ZIP CODE
WHITTIER	LOS ANGELES	CA	90606

OWNER/OPERATOR NAME: LOIS CASTRONOVA

PHONE NUMBER: 562-789-2487

II. Regulated Substance List

A. Name of Each Regulated Substance	Process Max. Quantity (lbs)	CAS #
1.		
2.		
3.		
4.		
5.		
6.		
7.		
8.		

B. Name of Each Regulated Substance in a Mixture	Percent Weight	Process Max. Quantity (lbs)	CAS #
1. ANHYDROUS AMMONIA	17	7824	7664-41-7
2.			

III. Certification

I, the owner or operator of the aforementioned business, hereby certify that the registration information provided above is true, accurate, and complete to the best of my knowledge, based upon reasonable inquiry. I am fully aware that this certification, executed on the date indicated below, is made under penalty of perjury under the laws of the State of California.

OWNER/OPERATOR NAME (Print): LOIS CASTRONOVA

OWNER/OPERATOR SIGNATURE: Lois Castronova

DATE EXECUTED: 12-5-07

2006 CHEMICAL INVENTORY

DEVELOPERS				DEVELOPER REPLENISHERS				FIXERS			
Cat. #	Units	Weight	Max. Wt.	Cat. #	Units	Weight	Max. Wt.	Cat. #	Units	Weight	Max. Wt.
1015148	0	11	0	1007608	20	14	280	1022656	0	10	0
1016690	10	3	30	1023209	9	55	495	1176262	214	15	3210
1022490	0	9	0	1023308	12	54	648	1464080	132	3	396
1026681	129	6	774	1028869	39	40	1560	1464106	288	4	1152
1077643	28	14	392	1045053	44	49	2156	1464114	0	16	0
1083849	0	2	0	1227404	0	59	0	1733013	8	6	48
1135433	0	34	0	1230432	32	39	1248	1973247	99	58	5742
1162510	0	3	0	1249259	41	31	1271	8536625	0	11	0
1953009	5	3	15	8254237	8	22	176	1270263	0	3	0
1969724	60	1	60	1888825	0	21	0	8462681	202	10	2020
1875376	32	0.6	19.2	8909590	84	0.5	42	1971746	1180	1.5	1770
8696197	104	26	2704	1290477	166	50	8300	8729956	2160	0.08	172.8
1493600	9	552	4968	8548067	72	1	72	8375909	160	0.4	64
1003607	10	1.5	15	8673170	32	0.2	6.4	1847722	34	2	68
8122335	203	1.5	304.5	1925254	1716	0.1	171.6	1395110	60	1	60
1173319	2186	9	19674	1318989	3	566	1698	8665788	0	11	0
1176262	0	15	0	1347806	35	28	980			Total:	14,703
1210194	0	42	0	1408913	30	2	60				
1388354	84	3	252	1464833	50	1	50		Avg. daily:	888 gal	
1402767	300	2	600	1493899	1	23	23		Max. daily:	1,345 gal	
1408962	0	3	0	1527100	0	14	0		SG: 1.31//wt/gal:	10.93	
1408988	348	2	696	1532753	59	31	1829				
1464593	0	2	0	1614593	9	51	459				
1464726	1560	2	3120	1620509	5	37	185				
1464734	256	7	1792	1637479	53	76	4028				
1464742	0	32	0	1651900	0	555	0				
1464817	1260	1	1260	1681782	0	29	0				
1464825	46	10	460	1718592	0	24	0				
1464924	40	1	40	1778869	0	47	0				
1478817	32	2	64	1845650	0	39	0				
1500719	64	37	2368	1866201	6	53	318				
1543966	60	1	60	1900943	89	3	267				
1558600	0	20	0	1900984	16	11	176				
1564632	0	2	0	1901891	0	59	0				
1599844	136	11	1496	1901917	0	590	0				

FIXER REPLENISHERS			
Cat. #	Units	Weight	Max. Wt.
1054311	30	15	450
1067362	0	57	0
1211804	0	57	0
1305002	0	33	0
1586585	0	34	0
1606854	0	58	0
1685536	0	58	0
1749837	0	15	0
1828318	16	14	224
1900273	0	35	0

1628528	0	3	0	1939248	46	54	2484	1901149	0	57	0
1671577	20	2	40	1952977	0	14	0	1901164	0	598	0
1701325	272	10	2720	1985951	34	58	1972	1901859	450	5	2250
1756337	312	1	312	5256094	30	51	1530	1901875	58	3	174
1782713	24	7	168	5256102	31	25	775	1902485	8	11	88
1802107	0	22	0	8001273	18	566	10188	1925007	0	592	0
1838374	456	3	1368	8008401	73	55	4015	1940519	0	55	0
1927698	48	2	96	8049157	18	27	486	8085102	0	14	0
5255112	15	58	870	8121857	724	4	2896	8177222	0	47	0
5285887	124	12	1488	8178998	0	10	0	8239527	4	51	204
8017519	2082	11	22902	8183428	0	10	0	8632663	2	589	1178
8121188	0	6	0	8185100	0	34	0	8712879	71	40	2840
8275497	40	1	40	8250425	16	14	224	8794802	0	15	0
1464486	68	3	204	1487982	394	50	19700	1626571	7	52	364
5256334	14	27	378	1827872	41	8	328	8218950	556	13	7228
1956176	0	2	0	1919042	20	7	140	1545466	21	3	63
1669738	0	2	0	1637636	51	16	816	8895013	12	566	6792
1888742	0	20	0	1007509	96	45	4320	1565175	24	3	72
5256136	2	26	52	1115013	11	45	495	1597392	38	59	2242
1533942	0	0.3	0	1248160	17	36	612	1077577	88	7	616
1913110	40	0.2	8	5263322	20	26	520	1983550	40	3	120
8808255	21	62	1302	5263314	24	49	1176	1213677	54	60	3240
1273291	212	24	5088	8006215	16	45	720	1693837	24	12	288
1565647	12	6	72	8357378	6	36	216	1034099	12	647	7764
1691492	140	0.6	84	8372534	20	36	720	1237619	0	30	0
8094997	56	36	2016	1749761	9	520	4680	5255179	15	62	930
8551780	40	0.3	12	8275950	7	660	4620	8924052	25	325	8125
8385296	3	483	1449	8270548	0	27	0	8868804	127	34	4318
8465080	0	28	0	8277097	24	2	48	1278019	43	6	258
8485153	136	3	408	8313611	40	6	240	1856772	3	624	1872
8619769	808	1	808	8320608	0	2	0			Total:	51700
8627960	54	49	2646	8372542	42	13	546				
8648834	50	12	600	8402224	0	52	0		Avg. daily:	3099.183	gal
8665788	0	11	0	8414393	6	32	192		Max. daily:	4695.731	gal
8672701	4418	2	8836	8415580	76	4	304		SG: 1.32//wt/gal:	11.01	
8740110	1562	7	10934	8423584	13	52	676				
8184517	13	12	156	8444192	6	46	276				
8751752	270	1	270	8446163	72	7	504				

1978337	2	56	112
1463314	28	1	28
1464627	40	0.5	20
8218240	3	63	189
8454977	9	1	9
1064930	11	1	11
1072263	6	483	2898
1247360	5	560	2800
1463538	44	1	44
1464254	290	1	290
1464510	96	1	96
1533942	120	0.3	36
1691757	360	0.04	14.4
8703613	120	0.08	9.6
1224930	2	22	44
1959543	5	61	305
1858158	24	1	24
8387375	2020	10	20200
		Total:	133620.7

Avg. daily: 88189.66 lbs
Max. daily: 133620.7 lbs
SG: 1.20//wt/gal: 10.01
***report in pounds due to RS/EHS

8594301	0	2	0
8630683	0	47	0
8641128	0	25	0
8644809	1008	4	4032
8670770	0	24	0
8777534	121	40	4840
8778433	0	42	0
8822652	10	54	540
8875569	0	14	0
8486268	37	6	222
1174259	6	444	2664
8136368	1164	0.25	291
1152156	9	44	396
8140279	36	0.3	10.8
8365132	14	520	7280
8382194	9	25	225
1471861	27	41	1107
8477184	626	36	22536
8877482	12	52	624
1039874	13	23	299
8956799	0	15	0
		Total:	137984.8

Avg. daily: 91069.97 lbs
Max. daily: 137984.8 lbs
SG: 1.26//wt/gal: 10.51
***report in pounds due to RS/EHS

BLEACHES			
Cat. #	Units	Weight	Max. Wt.
1077643	0	14	0
8121188	10	6	60
8528994	0	47	0
8665788	0	11	0
8925554	10	553	5530
8158784	1	163	163
1646058	0	2	0
1562461	0	6	0
1779792	15	5	75
1206713	4	57	228
8566796	21	10	210
		Total:	6266

Avg. daily: 420.2805 gal
Max. daily: 636.7886 gal
SG: 1.18//wt/gal: 9.84

BLEACH REPLENISHERS			
Cat. #	Units	Weight	Max. Wt.
1965623	41	54	2214
8192395	6	29	174
5255161	30	47	1410
1802081	12	22	264
8341950	51	58	2958
1401520	0	50	0
8026569	10	5	50
1286228	12	3	36
5256110	11	56	616
8529976	30	623	18690
8096729	35	612	21420
		Total:	47832

Avg. daily: 3442.652 gal
Max. daily: 5216.14 gal
SG: 1.10//wt/gal: 9.17

BLEACH FIXES			
Cat. #	Units	Weight	Max. Wt.
1146620	0	6	0
1222975	34	628	21352
1273812	532	14	7448
1388701	4	5	20
8055949	33	52	1716
8174658	0	13	0
8307332	111	7	777
8309031	1580	10	15800
8444754	396	7	2772
1815430	298	41	12218
1582352	0	4	0
1050236	134	36	4824
1053131	113	57	6441
8471484	917	49	44933
8915753	186	9	1674
8341133	111	2	222
1643428	6	390	2340
8411274	16	38	608
8378796	32	177	5664
8363558	31	144	4464
8036832	5	30	150
		Total:	133423

Avg. daily: 8876.933 gal
Max. daily: 13449.9 gal
SG: 1.19//wt/gal: 9.92

STOP BATHS			
Cat. #	Units	Weight	Max. Wt.
1210194	7	42	294
1333582	36	9	324
1404011	0	9	0
1464247	216	2	432
1832336	2	23	46
5255153	10	28	280
1873256	21	40	840
		Total:	2216

Avg. daily: 159.494 gal
Max. daily: 241.6576 gal
SG: 1.10//wt/gal: 9.17

STABILIZERS			
Cat. #	Units	Weight	Max. Wt.
1779123	0	2	0
1883057	0	3	0
1895192	0	24	0
		Total:	0

delete-added into fixer total

ACTIVATORS			
Cat. #	Units	Weight	Max. Wt.
1832351	0	48	0
1865567	0	25	0
1883099	0	3	0
		Total:	0

delete-added into developer total

SODIUM HYDROXIDE			
Cat. #	Units	Weight	Max. Wt.
			0
1463470	4	1	4
Vopak	3	680	2040
		Total:	2044

Avg. daily: 105.7241 gal
Max. daily: 160.1881 gal
SG: 1.53//wt/gal: 12.76

TONERS			
Cat. #	Units	Weight	Max. Wt.
1400928	0	10	0
1464452	42	1	42
		Total:	42

delete-added into developer total

REVERSAL BATH REPLENISHERS			
Cat. #	Units	Weight	Max. Wt.
1123611	12	2	24
1131580	51	3	153
1187889	0	12	0
1866227	4	63	252
1583566	41	50	2050
		Total:	2479

Avg. daily: 172.0442 gal
Max. daily: 260.673 gal
SG: 1.14//wt/gal: 9.51

STABILIZER REPLENISHERS			
Cat. #	Units	Weight	Max. Wt.
1432103	0	10	0
1917392	0	19	0
1965482	0	1	0
8487761	2	45	90
1618032	44	8	352
8264442	4494	0.26	1168.44
8669566	448	1	448
8975146	16	0.1	1.6
1669738	12	1	12
1956176	69	1	69
1010669	30	0.5	15
8735599	0	2	0
		Total:	2156.04

Avg. daily: 1422.986 lbs
Max. daily: 2156.04 lbs
SG: 1.02//wt/gal: 8.51
***report in pounds due to RS/EHS

ACETIC ACID			
Cat. #	Units	Weight	Max. Wt.
1249259	0	31	0
1454412	35	9	315
1462829	0	1	0
1462852	0	58	0
1620509	0	37	0
1681782	0	29	0
8053894	5	504	2520
8146904	0	5	0
8282600	0	23	0
8783557	0	1	0
8956799	0	15	0
		Total:	2835

Avg. daily: 186.9231 gal
Max. daily: 283.2168 gal
SG: 1.20//wt/gal: 10.01

SULFURIC ACID			
Cat. #	Units	Weight	Max. Wt.
Vopak	3	740	2220
		Total:	2220

Avg. daily: 125 gal
Max. daily: 190 gal
SG: 1.40//wt/gal: 11.68

AMMONIA, AQUEOUS 28%			
Cat. #	Units	Weight	Max. Wt.
1332634	26	0.25	6.5
1389907	4	4.82	19.28
1504752	24	2.68	64.32
1537950	1	4.76	4.76
1939685	6	0.86	5.16
1987924	19	1.11	21.09
1676303	21	51.07	1072.47
8255549	490	2.46	1205.4
8384455	1	7.98	7.98
8427379	14	1.38	19.32
8824690	94	1.96	184.24
8940801	12	0.53	6.36
8184038	26	1.16	30.16
8214637	26	1.39	36.14
		Total:	2683.18

Avg. daily: 1770.899 lbs
Max. daily: 2683.18 lbs
***report in pounds due to RS/EHS

***Average daily amounts equal 66% of maximum inventory amounts**

wt/water: 8.34

2006

Component Breakdown & CAS #'s

BLEACHES
Acetic Acid – 14% (000064-19-7)
Ferric Ammonium Propylenediaminetetraacetic acid – 12% (021265-50-9)
Ammonium Bromide – 6% (012124-97-9)
Ammonium Nitrate – 4% (007757-79-1)
Ammonium Acetate – 2% (000631-61-8)
8,937/5,898 (908g/599g)

BLEACH/REPLENISHERS
Ferric Ammonium Propylenediaminetetraacetic acid – 10% (021265-50-9)
Acetic Acid – 5% (000064-19-7)
Ammonium Bromide – 5% (012124-97-9)
Ammonium Nitrate – 4% (007757-79-1)
Ammonium Acetate – 2% (000631-61-8)
24,508/16,175 (2,672g/1,764g)

BLEACH/FIXES
Ammonium Thiosulfate – 20% (007732-18-5)
Acetic Acid – 2% (000064-19-7)
Ammonium Bisulfate – 2% (010192-30-0)
Ammonium Sulfite – 2% (010196-04-0)
Ammonium Acetate – 1% (00631-61-8)
83,720/55,255 (8,440g/5,570g)

STABILIZERS
Ammonium Thiocyanate – 22% (001762-95-4)
Acetic Acid – 10% (000064-19-7)
Sodium Acetate – 5% (000127-09-3)
228/155 (delete-added to fix)

STABILIZER/REPLENISHERS (lbs)
Formaldehyde – 15% (000050-00-0)(RS)(EHS)
Methanol – 4% (000067-56-1)
1,683/1,111 (198g/131g)

STOP BATH
Acetic Acid – 76% (000064-19-7)
Sodium Acetate – 3% (000127-09-3)
3,061/2,020 (334g/220g)

REVERSAL BATH/REPLENISHERS
Sodium Acetate – 10% (000127-09-3)
Acetic Acid – 5% (000064-19-7)
2,267/1,496 (238g/157g)

ACTIVATORS
Potassium Hydroxide – 10% (1310-58-3)
Potassium Sulfite – 5% (10117-38-1)
Sodium Sulfite – 5% (7757-83-7)
738/487 (delete-added to dev)

TONERS
Sodium Carbonate – 10% (000497-19-8)
Sodium Hydroxide – 1% (001310-73-2)
185/122 (delete-added to dev)

SODIUM HYDROXIDE
Sodium Hydroxide – 51% (001310-73-2)
2,088/1,378 (164g/108g)

SULFURIC ACID
Sulfuric Acid – 50% (007664-93-9)
2220/1465 (190g/125g)

ACETIC ACID
Acetic Acid – 70% (64-19-7)
13,560/8,950 (1,355g/894g)

FIXERS
Ammonium Thiosulfate – 28% (007783-18-8)
Sodium Acetate – 5% (000127-09-3)
Acetic Acid – 4% (000064-19-7)
Ammonium Sulfite – 4% (010196-04-0)
Boric Acid – 2% (010043-35-3)
19,994/13,196 (1,829g/1,207g)

FIXER/REPLENISHERS
Ammonium Thiosulfate – 40% (007783-18-8)
Sodium Acetate – 5% (000127-09-3)
Acetic Acid – 4% (000064-19-7)
Ammonium Sulfite – 2% (010196-04-0)
Sodium Bisulfite – 2% (007631-90-5)
Sodium Thiosulfate – 1% (007772-98-7)
76,364/50,400 (6,936g/4,578g)

DEVELOPERS (lbs)
Potassium Carbonate – 8% (000584-08-7)
Ammonium Thiosulfate – 7% (007783-18-8)
Sodium Sulfite – 7% (007757-83-7)
Sodium Carbonate – 4% (000497-19-8)
Hydroquinone – 2% (000123-31-9)(RS)(EHS)
Potassium Hydroxide – 2% (001310-58-3)
Potassium Sulfite – 2% (010117-38-1)
Acetic Acid – 1% (000064-19-7)
Ammonium Bromide – 1% (12124-97-9)
Ammonium Nitrate – 1% (6484-52-2)
95,642/63,124 (9,555g/6,306g)

DEVELOPER/REPLENISHERS (lbs)
Potassium Carbonate – 6% (000584-08-7)
Potassium Sulfite – 5% (010117-38-1)
Sodium Sulfite – 4% (007757-83-7)
Hydroquinone – 3% (000123-31-9)(RS)(EHS)
Sodium Carbonate – 2% (000497-19-8)
94,588/62,428 (9,000g/5,940g)

SARA Title III Chemicals

Ammonium Bromide (CAS#12124-97-9)
Ammonium Nitrate (CAS#6484-52-2)
Ammonium Acetate (CAS#631-61-8)
Acetic Acid (CAS#64-19-7)
Sodium Hydroxide (CAS#1310-73-2)
Potassium Hydroxide (CAS#1310-58-3)
Potassium Carbonate (CAS#584-08-7)
Sulfuric Acid (CAS#7664-93-9)
Hydroquinone (CAS#123-31-9)**(RS)(EHS)**
Hydroxylamine Sulfate (CAS#10039-54-0)
Aluminum Sulfate (CAS#10043-01-3)
Formaldehyde (CAS#50-00-0)**(RS)(EHS)**

Attachment H

Facility Waste Manifests and Waste Characterizations / Profiles

(Responsive to Questions #7c, #8)

TRK 717727

State of California—Environmental Protection Agency
Form Approved OMB No. 2050-0039 (Expires 9-30-94)
Please print or type. *Form designed for use on elite (12-pitch) typewriter.*

See Instructions on back of page 6.

Department of Toxic Substances Control
Sacramento, California

93148501

IN CASE OF EMERGENCY OR SPILL, CALL THE NATIONAL RESPONSE CENTER 1-800-424-8802; WITHIN CALIFORNIA, CALL 1-800-852-7550

UNIFORM HAZARDOUS WASTE MANIFEST

1. Generator's US EPA ID No. CAD054854377 | Manifest Document No. 11896 | 2. Page 1 of 1 | Information in the shaded areas is not required by Federal law.

GENERATOR

3. Generator's Name and Mailing Address
EASTMAN KODAK
12100 RIVERA ROAD
WHITTIER, CA 90606

4. Generator's Phone (310) 945-1255

A. State Manifest Document Number: 93148501

B. State Generator's ID:

5. Transporter 1 Company Name: ADVANCED ENVI TECH SRVS(AETS)

6. US EPA ID Number: NJD080631369

C. State Transporter's ID:

D. Transporter's Phone: 201 347-7111

7. Transporter 2 Company Name:

8. US EPA ID Number:

E. State Transporter's ID:

F. Transporter's Phone:

9. Designated Facility Name and Site Address
CHEMICAL WASTE MANAGEMENT, INC.
1704 WEST FIRST STREET
AZUSA, CA 91702

10. US EPA ID Number: CAD008302903

G. State Facility's ID: CAD008302903

H. Facility's Phone: 818/334-5117

11. US DOT Description (including Proper Shipping Name, Hazard Class, and ID Number)	12. Containers No.	12. Containers Type	13. Total Quantity	14. Unit Wt/Vol	I. Waste Number
a. NON-RCRA HAZARDOUS WASTE LIQUID (HYDRAULIC OIL)	001	DM	00020	G	State 221 / EPA/Other NONE
b.					State / EPA/Other
c.					State / EPA/Other
d.					State / EPA/Other

J. Additional Descriptions for Materials Listed Above
A. PROFILE #K93525 - LTL.

K. Handling Codes for Wastes Listed Above
a. 01 b. c. d.

15. Special Handling Instructions and Additional Information
WEAR APPROPRIATE PROTECTIVE GEAR WHEN HANDLING.
EMERGENCY 24-HOUR TELEPHONE# 800-424-9300

ATS R

16. **GENERATOR'S CERTIFICATION:** I hereby declare that the contents of the consignment are fully and accurately described above by proper shipping name and are classified, packed, marked, and labeled, and are in all respects in proper condition for transport by highway according to applicable federal, state and international laws.

If I am a large quantity generator, I certify that I have a program in place to reduce the volume and toxicity of waste generated to the degree I have determined to be economically practicable and that I have selected the practicable method of treatment, storage, or disposal currently available to me which minimizes the present and future threat to human health and the environment; OR, if I am a small quantity generator, I have made a good faith effort to minimize my waste generation and select the best waste management method that is available to me and that I can afford.

Printed/Typed Name	Signature	Month	Day	Year
Ron Llamas	Ron Llamas	11	08	96

TRANSPORTER

17. Transporter 1 Acknowledgement of Receipt of Materials

Printed/Typed Name	Signature	Month	Day	Year
Mark Jesus	Mark Jesus	11	08	96

18. Transporter 2 Acknowledgement of Receipt of Materials

Printed/Typed Name	Signature	Month	Day	Year

FACILITY

19. Discrepancy Indication Space

20. Facility Owner or Operator Certification of receipt of hazardous materials covered by this manifest except as noted in Item 19.

Printed/Typed Name	Signature	Month	Day	Year
Michael W. Barley	Michael W. Barley	11	08	96

DO NOT WRITE BELOW THIS LINE.

Yellow: TSDF SENDS THIS COPY TO GENERATOR WITHIN 30 DAYS.
(Generators who submit hazardous waste for transport out-of-state, produce completed copy of this copy and send to DTSC within 30 days.)

DTSC 8022A (7/92)
EPA 8700—22

State of California—Environmental Protection Agency
Form Approved OMB No. 2050-0039 (Expires 9-30-96)
Please print or type. *Form designed for use on elite (12-pitch) typewriter.*

See Instructions on back of page 6.

Department of Toxic Substances Control
Sacramento, California

UNIFORM HAZARDOUS WASTE MANIFEST

1. Generator's US EPA ID No.	Manifest Document No.	2. Page 1 of 1	Information in the shaded areas is not required by Federal law.
CAD054895437	95371395314		

GENERATOR

3. Generator's Name and Mailing Address
EASTMAN KODAK
12100 RIVERA RD.
WHITTIER, CA. 90606

4. Generator's Phone (310) 945-1255

A. State Manifest Document Number: 95713986

B. State Generator's ID:

5. Transporter 1 Company Name: TRI-STATE MOTOR TRANSIT

6. US EPA ID Number: MOD095038998

C. State Transporter's ID:

D. Transporter's Phone:

7. Transporter 2 Company Name:

8. US EPA ID Number:

E. State Transporter's ID:

F. Transporter's Phone:

9. Designated Facility Name and Site Address
CHEMICAL WASTE MANAGEMENT
1704 W. FIRST ST.
AZUSA, CA. 91702

10. US EPA ID Number: CAD008302993

G. State Facility's ID:

H. Facility's Phone: 818 334-5117

11. US DOT Description (including Proper Shipping Name, Hazard Class, and ID Number)	12. Containers No.	12. Containers Type	13. Total Quantity	14. Unit Wt/Vol	I. Waste Number
a. NON-RCRA HAZARDOUS WASTE LIQUID (HYDRAULIC OIL)	001	DM	00015	G	State 221 EPA/Other NONE
b.					State EPA/Other
c.					State EPA/Other
d.					State EPA/Other

J. Additional Descriptions for Materials Listed Above
(A) K93525-LTL

K. Handling Codes for Wastes Listed Above
a. 01-14 b.
c. d.

15. Special Handling Instructions and Additional Information
WEAR PROPER SAFETY EQUIPMENT WHEN HANDLING
IN CASE OF AN EMERGENCY CONTACT CHEMTREC COMP# 3006141
AT (800) 424-9300. 24 HOURS A DAY. MLH/AZT

16. **GENERATOR'S CERTIFICATION:** I hereby declare that the contents of this consignment are fully and accurately described above by proper shipping name and are classified, packed, marked, and labeled, and are in all respects in proper condition for transport by highway according to applicable international and national government regulations.

If I am a large quantity generator, I certify that I have a program in place to reduce the volume and toxicity of waste generated to the degree I have determined to be economically practicable and that I have selected the practicable method of treatment, storage, or disposal currently available to me which minimizes the present and future threat to human health and the environment; OR, if I am a small quantity generator, I have made a good faith effort to minimize my waste generation and select the best waste management method that is available to me and that I can afford.

Printed/Typed Name	Signature	Month	Day	Year
K Scott Williams	x [signature]	05	03	96

TRANSPORTER

17. Transporter 1 Acknowledgement of Receipt of Materials

Printed/Typed Name	Signature	Month	Day	Year
Frank Flores	[signature]	05	03	96

18. Transporter 2 Acknowledgement of Receipt of Materials

Printed/Typed Name	Signature	Month	Day	Year

FACILITY

19. Discrepancy Indication Space

20. Facility Owner or Operator Certification of receipt of hazardous materials covered by this manifest except as noted in Item 19.

Printed/Typed Name	Signature	Month	Day	Year
Michael W Bailey	Michael W Bailey	05	03	96

DO NOT WRITE BELOW THIS LINE.

Yellow: TSDF SENDS THIS COPY TO GENERATOR WITHIN 30 DAYS.
(Generators who submit hazardous waste for transport out-of-state, produce completed copy of this copy and send to DTSC within 30 days.)

DTSC 8022A (1/95)
EPA 8700—22

IN CASE OF EMERGENCY OR SPILL, CALL THE NATIONAL RESPONSE CENTER 1-800-424-8802; WITHIN CALIFORNIA, CALL 1-800-852-7550

95713986

STRAIGHT *BILL OF* LADING - SHORT FORM - ORIGINAL - Not Negotiable

RECEIVED, subject to the classifications and lawfully filed tariffs or contracts in effect on the date of the issue of this Bill of Lading.

BILL OF LADING

CONSIGNED TO

Eastman Kodak Co.

Bldg. 218 - Incinerator

1669 Lake Ave.

Rochester, NY 14650

SHIPPER NUMBER ▶ W020202

SHIPPER

EASTMAN KODAK COMPANY

- ☐ 1600 LEXINGTON AVENUE; ROCHESTER, NY 14650
- ☐ 1901 WEST 22ND STREET; OAKBROOK, IL 60521-1283
- ☐ 2800 FOREST LANE; DALLAS, TX 75234-7596
- ☒ 12100 RIVERA ROAD; WHITTIER, CA 90606-2600
- ☐ 5315 PEACHTREE INDUSTRIAL BLVD; CHAMBLEE, GA 30341-2195
- ☐ 599 KAHELU AVENUE; MILILANI, HI 96789
- ☐ _____

ACCOUNT NO.

7480-4860-006

☐ OFFERED

☐ RECEIVED _____ QUANTITY _____ HAZARD CLASS _____ PLACARDS

ORIGIN CARRIER SIGNATURE

PER

DATE SHIP

7-22-96

ORIGIN CARRIER AND ROUTE

Hazmat Environmental

NO. PCS.	PKG. TYPE	H M	DESCRIPTION		WEIGHT	LTL CLASS	RATE	CHARGES
	Boxes		Cameras or Camera Outfits	00002	lbs.	125		
	Boxes		Projectors, motion or still picture	00003	lbs.	125		
	Boxes		Films, unexposed, NOI	00004	lbs.	100		
	Boxes		Paper, Photographic, sensitized	00005	lbs.	100		
	Boxes		Materials, Photographers', NOI	00006	lbs.	100		
	Boxes		Plates, Lithographic, Printing	00008	lbs.	77½		
	Boxes		Chemicals, NOI, in boxes (RVNX $2.00 per Lb.)	00017	lbs.	70		
	Boxes		Batteries, electric, carbon zinc, zinc chloride or manganese dioxide dry cell	00019	lbs.	60		
	Boxes		Tape, video, blank	00025	lbs.	85		
		X	Heptane, 3, UN1206, II, Ltd. Qty., (Chemicals NOI), Bldes 10617	10617	lbs.	70		
		X	Acetic Acid, Glacial, 8, UN 2789, PG II, (Chemicals NOI), Bldes 10620	10620	lbs.	70		
		X	Acetic Acid Solution, 8, UN 2790, PG II, (Chemicals NOI), Bldes 10625	10625	lbs.	70		
		X	Acetic Acid Solution, 8, UN 2790, PG II, Ltd. Qty., (Chemicals NOI), Bldes 10626	10626	lbs.	70		
		X	Phosphoric Acid, 8, UN 1805, PG III, (Chemicals NOI), Bldes 10647	10647	lbs.	70		
		X	Potassium Hydroxide, Solution, 8, UN 1814, PG II, Bldes 10649 (Chemicals NOI)	10649	lbs.	70		
		X	Potassium Hydroxide, Solution, 8, UN 1814, PG II, Ltd. Qty., Bldes 10651 (Chemicals NOI)	10651	lbs.	70		
		X	Sulfuric Acid, 8, UN 1830, PG II, (Chemicals NOI) Bldes 10678	10678	lbs.	70		
		X	Sulfuric Acid, 8, UN 1830, PG II, Ltd. Qty., (Chemicals NOI) Bldes 10681	10681	lbs.	70		
		X	Butyl Acetate, 3, UN 1123, PG III, Ltd. Qty., (Chemicals NOI), Bldes 10759	10759	lbs.	70		
		X	Sodium Hydroxide, Solid, 8, UN 1823, PG II, Ltd. Qty., (Chemicals NOI), Bldes 10771	10771	lbs.	70		
		X	Acetic Acid, Glacial, 8, UN 2789, II, 3, Placard Corrosive, (Chemicals NOI), Bldes 10787	10787	lbs.	70		
		X	Adhesives, 3, UN 1133, II, Ltd. Qty., (Chemicals NOI), Bldes 10828	10828	lbs.	70		
			Add'l Hazardous Materials from Continuation Page					
1 drum		X	Residue,last contained aerosols,2.1,UN1950,PGII		50 lbs.			
222 drums			Chemicals, Noi pallets		14,519 lbs.			
					2,400 lbs			
223	← TOTAL PIECES		TOTAL WEIGHT →		16,969 lbs.			

Driver's signature certifies that emergency response information and/or DOT emergency response guidebook is on board its vehicle at all times hazardous material is present.

WOG INVOICE NUMBERS

Seal #: 31131

Trl.#: B76

SPECIAL INSTRUCTIONS

DO NOT X-RAY LADING
KEEP LADING AWAY FROM RADIOACTIVE MATERIAL

Must be delivered on 7-25-96 between 7am & noon

If unable to make appointment, call 716-588-3625 and reschedule.....

TOTAL AMOUNT

DO NOT WRITE IN THIS SPACE

COD AMT

PREPAID UNLESS OTHERWISE SHOWN

LOADED BY:

PART 1 OF 5

FOR ASSISTANCE INVOLVING CHEMICAL SPILLS, LEAKS, AND OTHER TRANSPORTATION EMERGENCIES, CALL DAY OR NIGHT: (800) 445-3293 TOLL FREE

"RVNX: where the rate, rating, or charge is dependent on value and/or where a lower rate, rating, or charge results, shipper hereby releases articles listed hereon to lowest valuation specified in the applicable item in the current tariff or classification, or contract, unless a specific value is stated elsewhere hereon."

This is to certify that the above named materials are properly classified, described, packaged, marked, labeled and placarded and are in proper condition for transportation, according to the applicable regulations of the Department of Transportation.

PER

Terry Golom

846-0001-431 (2/96)

STRAIGHT BILL OF LADING - SHORT FORM - ORIGINAL - Not Negotiable

RECEIVED, subject to the classifications and lawfully filed tariffs or contracts in effect on the date of the issue of this Bill of Lading.

BILL OF LADING

CONSIGNED TO

Eastman Kodak Company

Bldg. 218 - Incinerator

1669 Lake Ave.

Rochester, NY 14650

SHIPPER NUMBER ▶ ~~X~~ W010101 Pg. 1 of 2

EASTMAN KODAK COMPANY

SHIPPER
- ☐ 1600 LEXINGTON AVENUE; ROCHESTER, NY 14650
- ☐ 1901 WEST 22ND STREET; OAKBROOK, IL 60521-1283
- ☐ 2800 FOREST LANE; DALLAS, TX 75234-7596
- ☒ 12100 RIVERA ROAD; WHITTIER, CA 90606-2600
- ☐ 5315 PEACHTREE INDUSTRIAL BLVD; CHAMBLEE, GA 30341-2195
- ☐ 599 KAHELU AVENUE; MILILANI, HI 96789
- ☐ _____

ACCOUNT NO.

7480-4860-006

☒ OFFERED

☐ RECEIVED 4 QUANTITY Dangerous HAZARD CLASS PLACARDS

ORIGIN CARRIER SIGNATURE

PER Glen Townsend

DATE SHIP

7-19-96

ORIGIN CARRIER AND ROUTE

Hazmat Environmental

NO. PCS.	PKG. TYPE	H M	DESCRIPTION		WEIGHT	LTL CLASS	RATE	CHARGES
	Boxes		Cameras or Camera Outfits	00002	lbs.	125		
	Boxes		Projectors, motion or still picture	00003	lbs.	125		
	Boxes		Films, unexposed, NOI	00004	lbs.	100		
	Boxes		Paper, Photographic, sensitized	00005	lbs.	100		
	Boxes		Materials, Photographers', NOI	00006	lbs.	100		
	Boxes		Plates, Lithographic, Printing	00008	lbs.	77½		
	Boxes		Chemicals, NOI, in boxes (RVNX $2.00 per Lb.)	00017	lbs.	70		
	Boxes		Batteries, electric, carbon zinc, zinc chloride or manganese dioxide dry cell	00019	lbs.	60		
	Boxes		Tape, video, blank	00025	lbs.	85		
		X	Heptane, 3, UN1206, II, Ltd. Qty., (Chemicals NOI), Bldes 10617	10617	lbs.	70		
		X	Acetic Acid, Glacial, 8, UN 2789, PG II, (Chemicals NOI), Bldes 10620	10620	lbs.	70		
		X	Acetic Acid Solution, 8, UN 2790, PG II, (Chemicals NOI), Bldes 10625	10625	lbs.	70		
		X	Acetic Acid Solution, 8, UN 2790, PG II, Ltd. Qty., (Chemicals NOI), Bldes 10626	10626	lbs.	70		
		X	Phosphoric Acid, 8, UN 1805, PG III, (Chemicals NOI), Bldes 10647	10647	lbs.	70		
		X	Potassium Hydroxide, Solution, 8, UN 1814, PG II, Bldes 10649 (Chemicals NOI)	10649	lbs.	70		
		X	Potassium Hydroxide, Solution, 8, UN 1814, PG II, Ltd. Qty., Bldes 10651 (Chemicals NOI)	10651	lbs.	70		
		X	Sulfuric Acid, 8, UN 1830, PG II, (Chemicals NOI) Bldes 10678	10678	lbs.	70		
		X	Sulfuric Acid, 8, UN 1830, PG II, Ltd. Qty., (Chemicals NOI) Bldes 10681	10681	lbs.	70		
		X	Butyl Acetate, 3, UN 1123, PG III, Ltd. Qty., (Chemicals NOI), Bldes 10759	10759	lbs.	70		
		X	Sodium Hydroxide, Solid, 8, UN 1823, PG II, Ltd. Qty., (Chemicals NOI), Bldes 10771	10771	lbs.	70		
		X	Acetic Acid, Glacial, 8, UN 2789, II, 3, Placard Corrosive, (Chemicals NOI), Bldes 10787	10787	lbs.	70		
		X	Adhesives, 3, UN 1133, II, Ltd. Qty., (Chemicals NOI), Bldes 10828	10828	lbs.	70		
11 ~~12~~	drums	X	Add'l Hazardous Materials from Continuation Page		2~~5~~ 3~~6~~5	lbs.		
115	drums		Chemicals, N.O.S.		6288	lbs.		
			pallets		2700	lbs.		
126 ~~127~~	← TOTAL PIECES		TOTAL WEIGHT →		~~9363~~ 9253	lbs.		

Driver's signature certifies that emergency response information and/or DOT emergency response guidebook is on board its vehicle at all times hazardous material is present.

WOG INVOICE NUMBERS

Seal#: 31130

Tr1#: B62

SPECIAL INSTRUCTIONS

DO NOT X-RAY LADING.
KEEP LADING AWAY FROM RADIOACTIVE MATERIAL

Must be delivered on 7-25-96 between 7am & noon

If unable to make appointment, call 716-588-3625 and reschedule.....

DO NOT WRITE IN THIS SPACE

TOTAL AMOUNT 925.3

COD AMT

PREPAID UNLESS OTHERWISE SHOWN

LOADED BY:

FOR ASSISTANCE INVOLVING CHEMICAL SPILLS, LEAKS, AND OTHER TRANSPORTATION EMERGENCIES, CALL DAY OR NIGHT: (800) 445-3293 TOLL FREE

"RVNX: where the rate, rating, or charge is dependent on value and/or where a lower rate, rating, or charge results, shipper hereby releases articles listed hereon to lowest valuation specified in the applicable item in the current tariff or classification, or contract, unless a specific value is stated elsewhere hereon."

This is to certify that the above named materials are properly classified, described, packaged, marked, labeled and placarded and are in proper condition for transportation, according to the applicable regulations of the Department of Transportation.

PER Terry Golomb

PART 1 OF 5

846-0001-431 (2/96)

HAZARDOUS MULTIPLE PART CONTINUATION BILL OF LADING

EASTMAN KODAK COMPANY

SHIPPER NUMBER ▶ W010101

NO. PCS.	PKG. TYPE	H_M	DESCRIPTION NAME / CLASS / LABEL	WEIGHT
1	drum	X	Lithium Batteries, Solid Cathode, 9, UN3090, PGII	80 lbs.
~~1~~	~~drum~~	~~X~~	~~Residue, last contained aerosols, 2.1, UN1950, PGII~~	~~50 lbs.~~
3	drums	X	Residue, last contained potassium hydroxide/sodium nitrite UN 1814	60 lbs.
1	drum	X	Residue, last contained citric acid UN 1760	20 lbs.
1	drum	X	Residue, Last contained methyl-N-propyl ketone UN 1249	20 lbs.
1	drum	X	Residue, last contained secondary butyl alcohol UN 1993	20 lbs.
1	drum	X	Residue, last contained isopropyl acetate UN 1220	20 lbs.
2	drums	X	Residue, last contained sodium hydroxide solution UN 1824	30 lbs.
1	drum	X	residue, last contained phosphoric acid UN 1805	15 lbs.

17 ~~18~~ ◀ TOTAL PIECES — TRANSFER TOTALS TO FIRST PAGE — TOTAL WEIGHT ▶ 265 ~~315~~ lbs.

This is to certify that the above named materials are properly classified, described, packaged, marked, and labeled, and are in proper condition for transportation, according to the applicable regulations of the Department of Transportation.

WHERE THE RATE IS DEPENDENT ON VALUE, "The agreed or declared value of the property is hereby specifically stated by the shipper to be not exceeding 165 cents per pound for each distribution package, or any higher value permitted by RRO-MC972, or 50 cents per pound for each article, dependent upon the applicable classification or tariff, and whichever results in the lowest freight charges on the date of shipment."

DO NOT COUPLE TO CARS, VANS OR TRAILERS CONTAINING RADIOACTIVE MATERIAL.

PLEASE SEE CORRESPONDING PAGE. THIS SHIPPER NUMBER, FOR COMPREHENSIVE CUSTOMER LADING INFORMATION

FOR ASSISTANCE INVOLVING CHEMICAL SPILLS, LEAKS, AND OTHER TRANSPORTATION EMERGENCIES, CALL, DAY OR NIGHT: 716-722-5151

PER Charles McKenna

BILL OF LADING (CONTINUED) — DO NOT RATE

846-0606-630 (3/84) KO 6066

HAZARDOUS MATERIALS

STRAIGHT BILL OF LADING - SHORT FORM - ORIGINAL - Not Negotiable

RECEIVED, subject to the classifications and lawfully filed tariffs or contracts in effect on the date of the issue of this Bill of Lading.

BILL OF LADING

CONSIGNED TO

Eastman Kodak Co.

Bldg. 218 - Incinerator

1669 Lake Ave.

Rochester, NY 14650

SHIPPER NUMBER ▶ W030303

EASTMAN KODAK COMPANY

SHIPPER
- ☐ 1600 LEXINGTON AVENUE; ROCHESTER, NY 14650
- ☐ 1901 WEST 22ND STREET; OAKBROOK, IL 60521-1283
- ☐ 2800 FOREST LANE; DALLAS, TX 75234-7596
- ☒ 12100 RIVERA ROAD; WHITTIER, CA 90606-2600
- ☐ 5315 PEACHTREE INDUSTRIAL BLVD; CHAMBLEE, GA 30341-2195
- ☐ 599 KAHELU AVENUE; MILILANI, HI 96789
- ☐ _____

ACCOUNT NO.: 7480-4860-006

☐ OFFERED

☐ RECEIVED _____ QUANTITY _____ HAZARD CLASS _____ PLACARDS

ORIGIN CARRIER SIGNATURE

PER

DATE SHIP: 7-19-96

ORIGIN CARRIER AND ROUTE: Hazmat Environmental

NO. PCS.	PKG. TYPE	H M	DESCRIPTION		WEIGHT	LTL CLASS	RATE	CHARGES
	Boxes		Cameras or Camera Outfits	00002	lbs.	125		
	Boxes		Projectors, motion or still picture	00003	lbs.	125		
	Boxes		Films, unexposed, NOI	00004	lbs.	100		
	Boxes		Paper, Photographic, sensitized	00005	lbs.	100		
	Boxes		Materials, Photographers', NOI	00006	lbs.	100		
	Boxes		Plates, Lithographic, Printing	00008	lbs.	77½		
	Boxes		Chemicals, NOI, in boxes (RVNX $2.00 per Lb.)	00017	lbs.	70		
	Boxes		Batteries, electric, carbon zinc, zinc chloride or manganese dioxide dry cell	00019	lbs.	60		
	Boxes		Tape, video, blank	00025	lbs.	85		
		X	Heptane, 3, UN1206, II, Ltd. Qty., (Chemicals NOI), Bldes 10617	10617	lbs.	70		
		X	Acetic Acid, Glacial, 8, UN 2789, PG II, (Chemicals NOI), Bldes 10620	10620	lbs.	70		
		X	Acetic Acid Solution, 8, UN 2790, PG II, (Chemicals NOI), Bldes 10625	10625	lbs.	70		
		X	Acetic Acid Solution, 8, UN 2790, PG II, Ltd. Qty., (Chemicals NOI), Bldes 10626	10626	lbs.	70		
		X	Phosphoric Acid, 8, UN 1805, PG III, (Chemicals NOI), Bldes 10647	10647	lbs.	70		
		X	Potassium Hydroxide, Solution, 8, UN 1814, PG II, Bldes 10649 (Chemicals NOI)	10649	lbs.	70		
		X	Potassium Hydroxide, Solution, 8, UN 1814, PG II, Ltd. Qty., Bldes 10651 (Chemicals NOI)	10651	lbs.	70		
		X	Sulfuric Acid, 8, UN 1830, PG II, (Chemicals NOI) Bldes 10678	10678	lbs.	70		
		X	Sulfuric Acid, 8, UN 1830, PG II, Ltd. Qty., (Chemicals NOI) Bldes 10681	10681	lbs.	70		
		X	Butyl Acetate, 3, UN 1123, PG III, Ltd. Qty., (Chemicals NOI), Bldes 10759	10759	lbs.	70		
		X	Sodium Hydroxide, Solid, 8, UN 1823, PG II, Ltd. Qty., (Chemicals NOI), Bldes 10771	10771	lbs.	70		
		X	Acetic Acid, Glacial, 8, UN 2789, II, 3, Placard Corrosive, (Chemicals NOI), Bldes 10787	10787	lbs.	70		
		X	Adhesives, 3, UN 1133, II, Ltd. Qty., (Chemicals NOI), Bldes 10828	10828	lbs.	70		
			Add'l Hazardous Materials from Continuation Page					
1	drum	X	RQ,Polychlorinated Biphenyls Mixture, 9, UN2315, PGII		250	lbs.		
3	drums	X	Consumer Commodity		1200	lbs.		
4	← TOTAL PIECES		TOTAL WEIGHT →		1450	lbs.		

Driver's signature certifies that emergency response information and/or DOT emergency response guidebook is on board its vehicle at all times hazardous material is present.

WOG INVOICE NUMBERS

Seal#: 31130

Tr1#: B62

SPECIAL INSTRUCTIONS

DO NOT X-RAY LADING
KEEP LADING AWAY FROM RADIOACTIVE MATERIAL.

Must be delivered
on 7-25-96
between 7am & noon

If unable to deliver
on time, call
716-588-3625 and
reschedule.....

DO NOT WRITE IN THIS SPACE

TOTAL AMOUNT

COD AMT

PREPAID UNLESS OTHERWISE SHOWN

LOADED BY:

FOR ASSISTANCE INVOLVING CHEMICAL SPILLS, LEAKS, AND OTHER TRANSPORTATION EMERGENCIES, CALL DAY OR NIGHT: (800) 445-3293 TOLL FREE

*RVNX: where the rate, rating, or charge is dependent on value and/or where a lower rate, rating, or charge results, shipper hereby releases articles listed hereon to lowest valuation specified in the applicable item in the current tariff or classification, or contract, unless a specific value is stated elsewhere hereon."

This is to certify that the above named materials are properly classified, described, packaged, marked, labeled and placarded and are in proper condition for transportation, according to the applicable regulations of the Department of Transportation.

PER Terry Golomb

PART 1 OF 5

846-0001-431 (2/96)

48-14-1 (3/89)—7f

STATE OF NEW YORK
DEPARTMENT OF ENVIRONMENTAL CONSERVATION
DIVISION OF HAZARDOUS SUBSTANCES REGULATION

HAZARDOUS WASTE MANIFEST

P.O. Box 12820, Albany, New York 12212

Please print or type. Do not Staple.

Form Approved. OMB No. 2050-0039. Expires 9-30-94

UNIFORM HAZARDOUS WASTE MANIFEST

1. Generator's US EPA No.: C AD 0 54 8 54 3 77 — Manifest Document No.: 6 66 6 6
2. Page 1 of 1 — Information in the shaded areas is not required by Federal Law.

3. Generator's Name and Mailing Address
Eastman Kodak Company - Distribution
12100 Rivera Road, Whittier, Ca. 90606

4. Generator's Phone (310 945-1255

A. State Manifest Document No.: NY B 467766 9

B. Generator's ID: same

5. Transporter 1 (Company Name): Hazmat Environmental
6. US EPA ID Number: N Y D9 8 07 6 99 47

C. State Transporter's ID: 11785T-NY

D. Transporter's Phone (716 827-7200

7. Transporter 2 (Company Name)
8. US EPA ID Number

E. State Transporter's ID

F. Transporter's Phone ( )

9. Designated Facility Name and Site Address
Eastman Kodak Company
1669 Lake Ave. - Bldg. 218
Rochester, NY 14650

10. US EPA ID Number: N Y D9 80 5 9324 97

G. State Facility's ID

H. Facility's Phone (716 588-3625

11. US DOT Description (Including Proper Shipping Name, Hazard Class and ID Number)	12. Containers No.	Type	13. Total Quantity	14. Unit Wt/Vol	I. Waste No.
a. Hazardous Waste Solid, N.O.S., 9, NA3077, PGIII	7	D	P 7 33	P	EPA D008 STATE
b. [redacted]	[redacted]				EPA [redacted] STATE
c. Waste Combustible Liquid, N.O.S., (Aliphatic Hydrocarbons), 3, NA 1993, PGII	1	D	P 6 2	P	EPA D001 STATE
d. Waste Petroleum Distillates, 3, UN1268, PGII	2	D	M 59 5	P	EPA D001 STATE

J. Additional Descriptions for Materials Listed Above

a. scrap cameras
b. fluorescent lamps
c. signature toner ink
d. petroleum distillates

K. Handling Codes for Wastes Listed Above

a. B
b. [redacted] B
c. B
d. B

15. Special Handling Instructions and Additional Information

None — 24 hour emergency number: 800-445-3293

16. **GENERATOR'S CERTIFICATION:** I hereby declare that the contents of this consignment are fully and accurately described above by proper shipping name and are classified, packed, marked and labeled, and are in all respects in proper condition for transport by highway according to applicable international and national government regulations and state laws and regulations.

If I am a large quantity generator, I certify that I have program in place to reduce the volume and toxicity of waste generated to the degree I have determined to be economically practicable and that I have selected the practicable method treatment, storage, or disposal currently available to me which minimizes the present and future threat to human health and the environment; OR if I am a small generator, I have made a good faith effort to minimize my waste and select the best waste management method that is available to me and that I can afford.

GENERATOR

Printed/Typed Name: Scott Williams — Signature: [signature] — Mo. 07 Day 19 Year 96

TRANSPORTER

17. Transporter 1 (Acknowledgement of Receipt of Materials)

Printed/Typed Name: Glen Townsend — Signature: [signature] — Mo. 07 Day 19 Year 96

18. Transporter 2 (Acknowledgement or Receipt of Materials)

Printed/Typed Name — Signature — Mo. Day Year

FACILITY

19. Discrepancy Indication Space

20. Facility Owner or Operator: Certification of receipt of hazardous materials covered by this manifest except as noted in Item 19.

Printed/Typed Name: Robert J. Mooney — Signature: [signature] — Mo. 07 Day 25 Year 96

EPA Form 8700-22 (Rev. 9-88) Previous editions are obsolete.

COPY 5—Generator-mailed by TSD facility

In case of emergency or spill immediately call the National Response Center (800) 424-8802 and the N.Y. Dept. of Environmental Conservation (518) 457-7362.

NY B 467766 9

48-14-1 (3/89)—7f

STATE OF NEW YORK
DEPARTMENT OF ENVIRONMENTAL CONSERVATION
DIVISION OF HAZARDOUS SUBSTANCES REGULATION

HAZARDOUS WASTE MANIFEST

P.O. Box 12820, Albany, New York 12212

Please print or type. Do not Staple.

Form Approved. OMB No. 2050-0039. Expires 9-30-94

UNIFORM HAZARDOUS WASTE MANIFEST

1. Generator's US EPA No.: C AD 0 54 8 54 3 77 | Manifest Document No.: 9 9 99 9
2. Page 1 of 1
Information in the shaded areas is not required by Federal Law.

3. Generator's Name and Mailing Address
Eastman Kodak Company
12100 Rivera Road, Whittier, Ca. 90606

A. State Manifest Document No.: NY B 523354 5

B. Generator's ID: same

4. Generator's Phone (310 945-1255)

5. Transporter 1 (Company Name): Hazmat Environmentai

6. US EPA ID Number: N Y D9 80 7 69 9 4 7

C. State Transporter's ID: 11785P-NY

D. Transporter's Phone (716 827-7200

7. Transporter 2 (Company Name)

8. US EPA ID Number

E. State Transporter's ID

F. Transporter's Phone ( )

9. Designated Facility Name and Site Address
Eastman Kodak Company
1669 Lake Ave. - Bldg.218
Rochester, NY 14650

10. US EPA ID Number: N YD 9 80 5 92 4 97

G. State Facility's ID

H. Facility's Phone: (716) 588-3625

11. US DOT Description (Including Proper Shipping Name, Hazard Class and ID Number)	12. Containers No.	Type	13. Total Quantity	14. Unit Wt/Vol	I. Waste No.
a. Hazardous Waste Solid, N.O.S., (Mercury), 9, UN3077, PGIII	05	3C	P01185	P	EPA D009 STATE
b.					EPA STATE
c.					EPA STATE
d.					EPA STATE

J. Additional Descriptions for Materials listed Above
a. flourescent lamps
b.
c.
d.

K. Handling Codes for Wastes Listed Above
a. R
b.
c.
d.

15. Special Handling Instructions and Additional Information
none. 24 hour emergency number: 800-445-3293

16. **GENERATOR'S CERTIFICATION:** I hereby declare that the contents of this consignment are fully and accurately described above by proper shipping name and are classified, packed, marked and labeled, and are in all respects in proper condition for transport by highway according to applicable international and national government regulations and state laws and regulations.

If I am a large quantity generator, I certify that I have program in place to reduce the volume and toxicity of waste generated to the degree I have determined to be economically practicable and that I have selected the practicable method treatment, storage, or disposal currently available to me which minimizes the present and future threat to human health and the environment; OR if I am a small generator, I have made a good faith effort to minimize my waste and select the best waste management method that is available to me and that I can afford.

Printed/Typed Name: Scott Williams | Signature | Mo. Day Year: 07 19 96

TRANSPORTER

17. Transporter 1 (Acknowledgement of Receipt of Materials)
Printed/Typed Name: Glen Townsend | Signature | Mo. Day Year: 07 19 96

18. Transporter 2 (Acknowledgement or Receipt of Materials)
Printed/Typed Name | Signature | Mo. Day Year

FACILITY

19. Discrepancy Indication Space

20. Facility Owner or Operator: Certification of receipt of hazardous materials covered by this manifest except as noted in Item 19.
Printed/Typed Name: Arthur L Merkel | Signature | Mo. Day Year: 07 25 96

EPA Form 8700-22 (Rev. 9-88) Previous editions are obsolete.

COPY 5—Generator-mailed by TSD facility

In case of emergency or spill immediately call the National Response Center (800) 424-8802 and the N.Y. Dept. of Environmental Conservation (518) 457-7362.

NY B 523354 5

48-14-1 (3/89)—7f

STATE OF NEW YORK
DEPARTMENT OF ENVIRONMENTAL CONSERVATION
DIVISION OF HAZARDOUS SUBSTANCES REGULATION

HAZARDOUS WASTE MANIFEST

P.O. Box 12820, Albany, New York 12212

Please print or type. Do not Staple.

Form Approved. OMB No. 2050-0039. Expires 9-30-94

UNIFORM HAZARDOUS WASTE MANIFEST

1. Generator's US EPA No.: C AD 0 54 8 54 37 7 — Manifest Document No.: 8 88 88
2. Page 1 of 1 — Information in the shaded areas is not required by Federal Law.

3. Generator's Name and Mailing Address
Eastman Kodak Company - Distribution
12100 Rivera Road, Whittier, Ca. 90606

4. Generator's Phone (310 945-1255)

A. State Manifest Document No. NY B 523355 4

B. Generator's ID: same

5. Transporter 1 (Company Name): Hazmat Environmental
6. US EPA ID Number: N Y D9 8 07 6 99 4 7

C. State Transporter's ID: 11785 P-NY

D. Transporter's Phone (716 827-7200

7. Transporter 2 (Company Name)
8. US EPA ID Number

E. State Transporter's ID

F. Transporter's Phone ( )

9. Designated Facility Name and Site Address
Eastman Kodak Company
1669 Lake Ave. - Bldg. 218
Rochester, NY 14659

10. US EPA ID Number: N Y D9 8 05 9 24 9 7

G. State Facility's ID

H. Facility's Phone (716 588-3625

11. US DOT Description (Including Proper Shipping Name, Hazard Class and ID Number)	12. Containers No.	Type	13. Total Quantity	14. Unit Wt/Vol	I. Waste No.
a. Waste Flammable Liquid, N.O.S., (Isopropanol Petroleum Distillates), 3, UN1993, PGII	1	DM	2 8 0	P	EPA D001 STATE
b. Waste Sodium Hydroxide Solution, 8, UN1824, PGII	1	DM	5 0 0	P	EPA D002 STATE
c. Waste corrosive Liquid, N.O.S., (1-Hydroxy-ethylidene-1, 1-Diphosphonic Acid), 8, UN1760, PGII	1	DM	5 0 0	P	EPA D002 STATE
d.					EPA STATE

J. Additional Descriptions for Materials listed Above
a unused Oakite 56
c Skasol tower treatment
b seligs 101 multi-cleaner
d

K. Handling Codes for Wastes Listed Above
a B
c B
b T
d

15. Special Handling Instructions and Additional Information
None, 24 hour emergency number: 800-445-3293

16. **GENERATOR'S CERTIFICATION:** I hereby declare that the contents of this consignment are fully and accurately described above by proper shipping name and are classified, packed, marked and labeled, and are in all respects in proper condition for transport by highway according to applicable international and national government regulations and state laws and regulations.
If I am a large quantity generator, I certify that I have program in place to reduce the volume and toxicity of waste generated to the degree I have determined to be economically practicable and that I have selected the practicable method treatment, storage, or disposal currently available to me which minimizes the present and future threat to human health and the environment; OR if I am a small generator, I have made a good faith effort to minimize my waste and select the best waste management method that is available to me and that I can afford.

Printed/Typed Name: Scott Williams — Signature: [signature] — Mo. Day Year: 07 19 96

17. Transporter 1 (Acknowledgement of Receipt of Materials)
Printed/Typed Name: Glen Townsend — Signature: Glen Townsend — Mo. Day Year: 07 19 96

18. Transporter 2 (Acknowledgement or Receipt of Materials)
Printed/Typed Name — Signature — Mo. Day Year

19. Discrepancy Indication Space

20. Facility Owner or Operator: Certification of receipt of hazardous materials covered by this manifest except as noted in Item 19.
Printed/Typed Name: Robert J. Maney — Signature: [signature] — Mo. Day Year: 07 25 96

GENERATOR — TRANSPORTER — FACILITY

In case of emergency or spill immediately call the National Response Center (800) 424-8802 and the N.Y. Dept. of Environmental Conservation (518) 457-7362.

NY B 523355 4

EPA Form 8700-22 (Rev. 9-88) Previous editions are obsolete.

COPY 5—Generator-mailed by TSD facility

48-14-1 (3/89)—7f

STATE OF NEW YORK
DEPARTMENT OF ENVIRONMENTAL CONSERVATION
DIVISION OF HAZARDOUS SUBSTANCES REGULATION

HAZARDOUS WASTE MANIFEST

P.O. Box 12820, Albany, New York 12212

Please print or type. Do not Staple.

Form Approved. OMB No. 2050-0039. Expires 9-30-94

UNIFORM HAZARDOUS WASTE MANIFEST

1. Generator's US EPA No.: C A D 0 5 4 8 5 4 3 7 7 | Manifest Document No.: 77 7 77

2. Page 1 of 1

Information in the shaded areas is not required by Federal Law.

3. Generator's Name and Mailing Address
Eastman Kodak Company - Distribution
12100 Rivera Road, Whittier, Ca. 90606

4. Generator's Phone (310 945-1255)

A. State Manifest Document No.: NY B 523356 3

B. Generator's ID: same

5. Transporter 1 (Company Name): Hazmat Environmental

6. US EPA ID Number: N YD 9 8 0 7 6 9 9 4 7

C. State Transporter's ID: 11785P-NY

D. Transporter's Phone: (716) 827-7200

7. Transporter 2 (Company Name)

8. US EPA ID Number

E. State Transporter's ID

F. Transporter's Phone ( )

9. Designated Facility Name and Site Address
Eastman Kodak Company
1669 Lake Ave. - Bldg 218
Rochester, NY 14650

10. US EPA ID Number: NY D 9 8 0 5 9 2 4 9 7

G. State Facility's ID

H. Facility's Phone: (716) 588-3625

11. US DOT Description (Including Proper Shipping Name, Hazard Class and ID Number)	12. Containers No.	Type	13. Total Quantity	14. Unit Wt/Vol	I. Waste No.
a. Waste Methyl Propyl Ketone, 3, UN 1249, PGII	1	DM	370	P	EPA D001 STATE
b. Waste Isopropyl Acetate, 3, UN1220, PGII	1	DM	190	P	EPA D001 STATE
c. Waste Isopropanol, 3, UN1219, PGII	2	DM	605	P	EPA D001 STATE
d. Waste Paint, 3, UN1263, PGIII	1	DM	505	P	EPA D001 STATE

J. Additional Descriptions for Materials listed Above
a unused methyl-n-propyl ketone unused isoprepanol
b unused isopropyl acetate d floor sealer/paint

K. Handling Codes for Wastes Listed Above
a B c B
b B d B

15. Special Handling Instructions and Additional Information
none. 24 hour emergency number: 800-445-3293

16. **GENERATOR'S CERTIFICATION:** I hereby declare that the contents of this consignment are fully and accurately described above by proper shipping name and are classified, packed, marked and labeled, and are in all respects in proper condition for transport by highway according to applicable international and national government regulations and state laws and regulations.
If I am a large quantity generator, I certify that I have program in place to reduce the volume and toxicity of waste generated to the degree I have determined to be economically practicable and that I have selected the practicable method treatment, storage, or disposal currently available to me which minimizes the present and future threat to human health and the environment; OR if I am a small generator, I have made a good faith effort to minimize my waste and select the best waste management method that is available to me and that I can afford.

GENERATOR

Printed/Typed Name: Scott Williams | Signature | Mo. Day Year: 07 19 96

TRANSPORTER

17. Transporter 1 (Acknowledgement of Receipt of Materials)
Printed/Typed Name: Glen Townsend | Signature | Mo. Day Year: 07 19 96

18. Transporter 2 (Acknowledgement or Receipt of Materials)
Printed/Typed Name | Signature | Mo. Day Year

FACILITY

19. Discrepancy Indication Space

20. Facility Owner or Operator: Certification of receipt of hazardous materials covered by this manifest except as noted in Item 19.
Printed/Typed Name: Robert J. Mooney | Signature | Mo. Day Year: 07 25 96

EPA Form 8700-22 (Rev. 9-88) Previous editions are obsolete!

COPY 5—Generator-mailed by TSD facility

In case of emergency or spill immediately call the National Response Center (800) 424-8802 and the N.Y. Dept. of Environmental Conservation (518) 457-7362.

NY B 523356 3

HAZMAT

ENVIRONMENTAL GROUP, INC.
60 Commerce Drive, Buffalo, NY 14218
FAX (716) 827-7217
(716) 827-7200

HAZMAT

NYDEC # 9A-278
EPA ID# NYD980769947

DATE 103938 / /

PICK UP	DELIVERY
SHIPPER: NAME	CONSIGNEE: NAME
STREET	STREET
CITY STATE ZIP CODE	CITY STATE ZIP CODE
CONTACT NAME PHONE	CONTACT NAME PHONE
SCHEDULED TIME	

ADDITIONAL INFORMATION

Pursuant to 6NYCRR 372.2 (b)(2)(ii), HAZMAT certifies that it is authorized to deliver this shipment of manifested waste to the TSDF listed on this Bill of Lading

ADDITIONAL INFORMATION

PURCHASE ORDER NO.	WORK ORDER NUMBER	MANIFEST NUMBER	H.M. NUMBER
LOAD NUMBER	TRACTOR NUMBER	TRAILER NUMBER	DRIVER'S NAME

TYPE (CIRCLE ONE)

STRAIGHT TRUCK
TANK (S/S)
VAC
DUMP
VAN
ROLL-OFF BOX # _____
FLATBED

MATERIAL DESCRIPTION: Assorted Haz. & Non Haz.

QUANTITY: 1

PICK UP	DELIVERY
PICK UP DATE 7/19/96	DRIVER _____ DAY #1 DATE _____
ARRIVAL TIME _____ AM PM RELEASE TIME 10:00 AM PM	ARRIVAL TIME _____ AM PM RELEASE TIME _____ AM PM
DAY # 2 DATE _____	DAY #2 DATE ____ ARRIVAL TIME ____ AM PM RELEASE TIME ____ AM PM
ARRIVAL TIME _____ AM PM RELEASE TIME _____ AM PM	DAY #3 DATE ____ ARRIVAL TIME ____ AM PM RELEASE TIME ____ AM PM
TRAILER EMPTY UPON ARRIVAL ☐ YES ☐ NO (If not, explain below—)	TRAILER CLEAN AND EMPTY UPON DEPARTURE ☐ YES ☐ NO (If not, explain below—)
DIP MEASUREMENT (Tankers Only) _____ INCHES	
COMMENTS: (EXPLAIN ALL DELAYS)	COMMENTS: (Explain all delays or discrepancies)
HAZMAT MATERIALS USED (ex. overpacks, etc): ☐ YES ☐ NO	
IF YES EXPLAIN:	
I, THE UNDERSIGNED, CERTIFY THAT THE ABOVE INFORMATION IS TRUE AND COMPLETE.	I, THE UNDERSIGNED, CERTIFY THAT THE ABOVE INFORMATION IS TRUE AND COMPLETE.
SHIPPER'S SIGNATURE Date 7-19-96	CONSIGNEE'S SIGNATURE Date

GENERATOR COPY

48-14-1 (3/89)—71

STATE OF NEW YORK
DEPARTMENT OF ENVIRONMENTAL CONSERVATION
DIVISION OF HAZARDOUS SUBSTANCES REGULATION

HAZARDOUS WASTE MANIFEST

P.O. Box 12820, Albany, New York 12212

Form Approved. OMB No. 2050-0039. Expires 9-30-94

Please print or type. Do not Staple.

In case of emergency or spill immediately call the National Response Center (800) 424-8802 and the N.Y. Dept. of Environmental Conservation (518) 457-7362.

UNIFORM HAZARDOUS WASTE MANIFEST

1. Generator's US EPA No.: C A D0 5 46 5 43 7 7 — Manifest Document No.: 06 00 6

2. Page 1 of 1 — Information in the shaded areas is not required by Federal Law.

3. Generator's Name and Mailing Address
Eastman Kodak Company - Distribution
12100 Rivera Road, Whittier, Ca. 90606

4. Generator's Phone ( ) 562 945-1255

A. State Manifest Document No.: NY B 523330 2

B. Generator's ID: same

C. State Transporter's ID: 1964

5. Transporter 1 (Company Name): Hazmat Environmental

6. US EPA ID Number: NY D 9 80 76 9 94 7

D. Transporter's Phone (716) 827-7200

7. Transporter 2 (Company Name)

8. US EPA ID Number

E. State Transporter's ID

F. Transporter's Phone ( )

9. Designated Facility Name and Site Address
Eastman Kodak Company
1669 Lake Ave. - Bldg. 212
Rochester, NY 14650

10. US EPA ID Number: N YD 98 0 59 2 49 7

G. State Facility's ID

H. Facility's Phone (716) 588-3625

GENERATOR

11. US DOT Description (Including Proper Shipping Name, Hazard Class and ID Number)	12. Containers No.	Type	13. Total Quantity	14. Unit Wt/Vol	I. Waste No.
a. Hazardous Waste Solid, N.O.S., (Mercury), 9, UN3077, III	30	CF	630	P	EPA D009 STATE
b. RQ, Waste Polychlorinated Biphenyls Mixture, 9, UN2315, II	1	DM	150	P	EPA B004 B005 STATE
c.					EPA STATE
d.					EPA STATE

J. Additional Descriptions for Materials listed Above
a flourescent lamps
b leaking ballasts

K. Handling Codes for Wastes Listed Above
a: L — c:
b: B — d:

15. Special Handling Instructions and Additional Information
None — 24 hour emergency number: 800-445-3293

16. **GENERATOR'S CERTIFICATION:** I hereby declare that the contents of this consignment are fully and accurately described above by proper shipping name and are classified, packed, marked and labeled, and are in all respects in proper condition for transport by highway according to applicable international and national government regulations and state laws and regulations.
If I am a large quantity generator, I certify that I have program in place to reduce the volume and toxicity of waste generated to the degree I have determined to be economically practicable and that I have selected the practicable method treatment, storage, or disposal currently available to me which minimizes the present and future threat to human health and the environment; OR if I am a small generator, I have made a good faith effort to minimize my waste and select the best waste management method that is available to me and that I can afford.

Printed/Typed Name: Scott Williams — Signature: Scott Williams — Mo. 09 Day 17 Year 97

TRANSPORTER

17. Transporter 1 (Acknowledgement of Receipt of Materials)
Printed/Typed Name: Don Davis — Signature: Don Davis — Mo. 09 Day 17 Year 97

18. Transporter 2 (Acknowledgement or Receipt of Materials)
Printed/Typed Name — Signature — Mo. Day Year

FACILITY

19. Discrepancy Indication Space

20. Facility Owner or Operator: Certification of receipt of hazardous materials covered by this manifest except as noted in Item 19.
Printed/Typed Name: Gregory C Bieck — Signature: Gregory C Bieck — Mo. 09 Day 22 Year 97

NY B 523330 2

EPA Form 8700-22 (Rev. 9-89) Previous editions are obsolete.

COPY 5—Generator-mailed by TSD facility

48-14-1 (3/89)—71

STATE OF NEW YORK
DEPARTMENT OF ENVIRONMENTAL CONSERVATION
DIVISION OF HAZARDOUS SUBSTANCES REGULATION

HAZARDOUS WASTE MANIFEST

P.O. Box 12820, Albany, New York 12212

Please print or type. Do not Staple.

Form Approved. OMB No. 2050-0039. Expires 9-30-94

UNIFORM HAZARDOUS WASTE MANIFEST

1. Generator's US EPA No.: C AD 0 54 8 54 3 77 — Manifest Document No.: 0 60 0 7
2. Page 1 of 1

Information in the shaded areas is not required by Federal Law.

3. Generator's Name and Mailing Address
Eastman Kodak Company - Distribution
12100 Rivera Road, Whittier, Ca. 90606

4. Generator's Phone (562 945-1255

A. State Manifest Document No. NY B 523342 8

B. Generator's ID: same

5. Transporter 1 (Company Name): Hazmat Environmental
6. US EPA ID Number: N YD 9 80 7 69 9 47

C. State Transporter's ID: (NY) ~~1269~~ 12074P

D. Transporter's Phone (716 827-7200

7. Transporter 2 (Company Name)
8. US EPA ID Number

E. State Transporter's ID

F. Transporter's Phone ( )

9. Designated Facility Name and Site Address
Eastman Kodak Company
1669 Lake Ave. - Bldg. 218
Rochester, NY 14650

10. US EPA ID Number: N YD 9 80 5 9[illegible]24 97

G. State Facility's ID

H. Facility's Phone (716) 588-3625

11. US DOT Description (Including Proper Shipping Name, Hazard Class and ID Number)	12. Containers No.	Type	13. Total Quantity	14. Unit Wt/Vol	I. Waste No.
a. Hazardous Waste Solid, N.O.S., 9, NA3077, III	15	D F	2 02 5	P	EPA D008 STATE
b. Waste Corrosive Liquid, N.O.S., (Acetic Acid), 8, UN1760, II	(KJC) 3 ~~5~~	D F	(KJC) 291 ~~48 5~~	P	EPA D002 STATE
c. Waste Corrosive Liquid, N.O.S., (Potassium Hydroxide Solution), 8, UN1814, [redacted] II	1	DF	9 7	P	EPA D002 STATE
(KJC) WASTE SULFURIC ACID, 8, UN2796, II	(KJC) 2	DF	(KJC) 194	P	EPA D002 STATE

J. Additional Descriptions for Materials listed Above

a. scrap cameras
c. overpacked hazardous
b. overpacked hazardous
d.

K. Handling Codes for Wastes Listed Above

a. B
c. B
b. B
d. (KJC) B

15. Special Handling Instructions and Additional Information

None — 24 hour emergency number: 800-445-3293

16. **GENERATOR'S CERTIFICATION:** I hereby declare that the contents of this consignment are fully and accurately described above by proper shipping name and are classified, packed, marked and labeled, and are in all respects in proper condition for transport by highway according to applicable international and national government regulations and state laws and regulations.

If I am a large quantity generator, I certify that I have program in place to reduce the volume and toxicity of waste generated to the degree I have determined to be economically practicable and that I have selected the practicable method treatment, storage, or disposal currently available to me which minimizes the present and future threat to human health and the environment; OR if I am a small generator, I have made a good faith effort to minimize my waste and select the best waste management method that is available to me and that I can afford.

Printed/Typed Name: Scott Williams — Signature: [signature] — Mo. Day Year: 0 9 17 97

17. Transporter 1 (Acknowledgement of Receipt of Materials)

Printed/Typed Name: DON DAVIS — Signature: Don Davis — Mo. Day Year: 0 9 17 97

18. Transporter 2 (Acknowledgement or Receipt of Materials)

Printed/Typed Name — Signature — Mo. Day Year

19. Discrepancy Indication Space ITEM C: CORRECTED
ITEM: 11b DETERMINED TO BE A DISCREPANCY UPON WASTE VERIFICATION. 2 OF THE 5 CONTAINERS WERE CONFIRMED AS INDICATED IN 11d, 12, 13, 14, I, Kd

20. Facility Owner or Operator: Certification of receipt of hazardous materials covered by this manifest except as noted in Item 19.

Printed/Typed Name: DAVID B. DAILEY — Signature: [signature] — Mo. Day Year: 092297

NY B 523342 8

In case of emergency or spill immediately call the National Response Center (800) 424-8802 and the N.Y. Dept. of Environmental Conservation (518) 457-7362.

EPA Form 8700-22 (Rev. 9-88) Previous editions are obsolete.

COPY 5—Generator-mailed by TSD facility

HAZARDOUS WASTE SHIPMENTS TO BUILDING 218 SCHEDULING REQUEST

Generator Location: EASTMAN KODAK CO, WHITTIER, CA.
Generator EPA ID No.: CAD054854377
Contact Name: SCOTT WILLIAMS
Telephone No.: 562-945-9868 OR KNET 431-1310
Fax No.: 562-945-8422 OR KNET 431-2122

Storage Deadline (Generator Storage): OCT. 1, 1997

Carrier: HAZMAT ENVIRONMENTAL

Date you would prefer to ship: BY SEPT. 22, 1997

Hazardous Non-Hazardous	Waste Profile	# of Containers	Container Type	Container Volume	Treatment Facil.
NON-HAZARD.	50524	72	DF	40G	B218
	51713	55		15G + 40G	
	51366	20		15G	
	51310	1		15G	
	50768	7		15G	
	55206	17		15G + 50G	
	25000 55211	1		10G	
	50523	3		15G	
	50292	1		15G	
HAZARDOUS	51367	6		15G	
	52406	15	↓	40G	↓
	70092	30	CF	—	B212
↓	70991	1	DM	20G	↓
NON-HAZARD	70115	12	DF	40G	

ACCEPTABLE DATE OF SHIPMENT: 9-22-97

SHIFT SUPERVISOR APPROVAL: PATRICK

RReese:skn
09/90

STRAIGHT BILL OF LADING - SHORT FORM - ORIGINAL - Not Negotiable

RECEIVED, subject to the classifications and lawfully filed tariffs or contracts in effect on the date of the issue of this Bill of Lading.

BILL OF LADING

CONSIGNED TO

Eastman Kodak Company
Bldg. 218 - Incinerator
1669 Lake Ave.
Rochester, NY 14650

SHIPPER NUMBER ▶ W0202 Pg. 1 of 2

EASTMAN KODAK COMPANY

SHIPPER
- ☐ 1600 LEXINGTON AVENUE; ROCHESTER, NY 14650
- ☐ 1901 WEST 22ND STREET; OAKBROOK, IL 60521-1283
- ☐ 2800 FOREST LANE; DALLAS, TX 75234-7596
- ☒ 12100 RIVERA ROAD; WHITTIER, CA 90606-2600
- ☐ 5315 PEACHTREE INDUSTRIAL BLVD; CHAMBLEE, GA 30341-2195
- ☐ 599 KAHELU AVENUE; MILILANI, HI 96789
- ☐ _____

ACCOUNT NO. 7480-5010-006

☒ OFFERED
☐ RECEIVED

4 QUANTITY

Dangerous HAZARD CLASS

PLACARDS

DATE SHIP 9- -97

Hazmat Environmental
ORIGIN CARRIER AND ROUTE

ORIGIN CARRIER SIGNATURE

PER

NO. PCS.	PKG. TYPE	H M	DESCRIPTION		WEIGHT
	BOXES		CAMERAS OR CAMERA OUTFITS	00002	
	BOXES		PROJECTORS, MOTION OR STILL PICTURE	00003	
	BOXES		FILMS, UNEXPOSED, NOI	00004	
	BOXES		PAPER, PHOTOGRAPHIC, SENSITIZED	00005	
	BOXES		MATERIALS, PHOTOGRAPHERS', NOI	00006	
	BOXES		PLATES, LITHOGRAPHIC, PRINTING	00008	
	BOXES		CHEMICALS, NOI	00017	
	BOXES		CHEMICALS, NOI	00018	
	BOXES		BATTERIES, ELECTRIC, CARBON ZINC, ZINC CHLORIDE OR MANGANESE DIOXIDE DRY CELL	00019	
	BOXES		TAPE, VIDEO, BLANK	00025	
		X	HEPTANE, 3, UN1206, II, LTD. QTY., (CHEMICALS NOI), BLDES 10617	10617	
		X	ACETIC ACID, GLACIAL, 8, UN 2789, II, 3, (CHEMICALS NOI), BLDES 10620	10620	
		X	ACETIC ACID, SOLUTION, 8, UN 2790 PG II, (CHEMICALS NOI), BLDES 10625	10625	
		X	ACETIC ACID, SOLUTION, 8, UN 2790 PG II, LTD QTY, (CHEMICALS NOI), BLDES 10626	10626	
		X	PHOSPHORIC ACID, 8, UN 1805, PH III, (CHEMICALS NOI), BLDES 10647	10647	
		X	POTASSIUM HYDROXIDE, SOLUTION, 8, UN 1814, PG II, (CHEMICALS NOI), BLDES 10649	10649	
		X	POTASSIUM HYDROXIDE, SOLUTION, 8, UN 1814, PG II, LTD. QTY., (CHEMICALS NOI), BLDES 10651	10651	
		X	SULFURIC ACID, 8, UN 1830, PG II, (CHEMICALS NOI), BLDES 10678	10678	
		X	SULFURIC ACID, 8, UN 1830, PG II, LTD. QTY., (CHEMICALS NOI), BLDES 10681	10681	
		X	BUTYL ACETATE, 3, UN 1123, PG III, LTD. QTY., (CHEMICALS NOI), BLDES 10759	10759	
		X	SODIUM HYDROXIDE, SOLID, 8, UN 1823, PG II, LTD. QTY., (CHEMICALS NOI), BLDES 10771	10771	
		X	ACETIC ACID, GLACIAL, 8, UN 2789, II, 3, PLACARD CORROSIVE, (CHEMICALS NOI), BLDES 10787	10787	
		X	ADHESIVES, 3, UN 1133, II, LTD. QTY., (CHEMICALS NOI), BLDES 10828	10828	
14 drums		X	Add'l Hazardous Materials from Continuation Page		345 lbs.
175 drums			Chemicals, N.O.I.		10,766 lbs.
			pallets		2,200 lbs.
189	← TOTAL PIECES		TOTAL WEIGHT →		13,311 lbs.

Driver's signature certifies that emergency response information and/or DOT emergency response guidebook is on board its vehicle at all times hazardous material is present.

Seal#:35664

Trl#:_____

SPECIAL INSTRUCTIONS

DO NOT X-RAY LADING.
KEEP LADING AWAY FROM RADIOACTIVE MATERIAL.

Must be delivered on _____
between 7am & noon

If unable to make appointment, call 716-588-3625 and reschedule.

DO NOT WRITE IN THIS SPACE

TOTAL AMOUNT

COD AMT

PREPAID UNLESS OTHERWISE SHOWN

PART 1 OF 5

FOR ASSISTANCE INVOLVING CHEMICAL SPILLS, LEAKS, AND OTHER TRANSPORTATION EMERGENCIES, CALL DAY OR NIGHT: (800) 445-3293 TOLL FREE

"RVNX: where the rate, rating, or charge is dependent on value and/or where a lower rate, rating, or charge results, shipper hereby releases articles listed hereon to lowest valuation specified in the applicable item in the current tariff or classification, or contract, unless a specific value is stated elsewhere hereon."

PER

16-0001-431 (2/96)

HAZARDOUS MULTIPLE PART CONTINUATION BILL OF LADING

EASTMAN KODAK COMPANY

SHIPPER NUMBER ▶ W0202

PAGE 2 OF 2

NO. PCS.	PKG. TYPE	H M	DESCRIPTION NAME / CLASS / LABEL	WEIGHT
4	drums		Residue, last contained Ammonium Thiosulfate (not regulated by DOT)	80 lbs
1	drum		Residue, last contained Ammonium Ferric Ethylene-diaminetetraacetic Acid (not regulated by DOT)	20 lbs
1	drum	X	Residue, last contained Potassium Bromide, UN1760	20 lbs
2	drums	X	Residue, last contained Potassium Hydroxide Solution, UN1814	40 lbs
3	drums	X	Residue, last contained Sulfuric Acid, UN1830	60 lbs
6	drums	X	Residue, last contained Caustic Soda, UN1824	120 lbs
1	drum	X	Lithium Batteries, Solid Cathode, 9, UN3090, II	50 lbs
1	drum	X	Poison Solid, N.O.S., (4-(N-Ethyl-N-2-Methoxyethyl) -2-Methylphenylenediamine-Di-P-Toluene Sulfonate), 6.1, UN2811, III	55 lbs

14 ◀ TOTAL PIECES — TRANSFER TOTALS TO FIRST PAGE — TOTAL WEIGHT ▶ 345 lbs

This is to certify that the above named materials are property classified, described, packaged, marked, and labeled, and are in proper condition for transportation, according to the applicable regulations of the Department of Transportation.

WHERE THE RATE IS DEPENDENT ON VALUE, "The agreed or declared value of the property is hereby specifically stated by the shipper to be not exceeding 165 cents per pound for each distribution package, or any higher value permitted by RRO-MC972, or 50 cents per pound for each article, dependent upon the applicable classification or tariff, and whichever results in the lowest freight charges on the date of shipment."

DO NOT COUPLE TO CARS, VANS OR TRAILERS CONTAINING RADIOACTIVE MATERIAL.

PLEASE SEE CORRESPONDING PAGE. THIS SHIPPER NUMBER, FOR COMPREHENSIVE CUSTOMER LADING INFORMATION

FOR ASSISTANCE INVOLVING CHEMICAL SPILLS, LEAKS, AND OTHER TRANSPORTATION EMERGENCIES, CALL, DAY OR NIGHT: 716-722-5151

PER Charles McKenna

BILL OF LADING (CONTINUED) — DO NOT RATE

846 0606 630 (3/84) KO 6066

HAZARDOUS MATERIALS

NOTICE OF LAND DISPOSAL RESTRICTION

O: Eastman Kodak Company
Kodak Park Division
1669 Lake Avenue
Rochester, NY 14652

USEPA ID # NYD980592497

FROM: Eastman Kodak Co.
12100 Rivera Rd.
Whittier, CA 90606

(USEPA ID #) CAD 054854377

NYB5233428

)ATE OF SHIPMENT: 9-18-97

HAZARDOUS WASTE MANIFEST #: [redacted]

MANIFEST LINE #: A

he generator listed above is shipping to you a waste determined to be restricted under 40 CFR Part 268 and/or 6 NYCRR art 376. The generator provides notice that the waste is restricted and the EPA waste number(s) and the appropriate eatment standards are as follows (check all that applies):

] The information regarding the waste stream and applicable treatment standard is attached in Appendix A.

] The waste stream contains a spent solvent identified as: ___F001, ___F002, ___F003, ___F004, ___F005

] The waste stream includes D001 [other than 1) high-TOC ignitables, or 2) other ignitables that will combusted or recovered], D002, and/or D012-D043 characteristic waste codes, (except D012-D017 WW). The waste stream will not be managed in CWA systems. Attach Appendix B (UTS).

] The waste stream includes multi-sourced leachate (F039). Attach Appendix B (F039).

] The waste stream contains a California List waste identified as:

___Hazardous wastes containing free liquids and nickel at concentrations above 134 mg/l (WW or NWW)
___Hazardous wastes containing free liquid and thallium at concentrations above 130 mg/l (WW or NWW)
___Hazardous wastes containing free liquids and PCBs at concentrations above or equal to 50 ppm
___Hazardous wastes containing Hazardous Organic Compounds (HOC) at concentrations above or equal to 1000 ppm
___Hazardous wastes containing free liquids and free cyanides at concentrations above or equal to 1000 mg/l

] The waste stream is defined as hazardous debris[1].

☒ The waste stream is identified below:

EPA Hazardous Waste Code	Waste Description and/or Subcategory	Treatability Group (WW/NWW)[2]	Treatment Standard
D008	Lead	NWW	NA

☐ OTHER: (include all pertinent information)

****

[1] Hazardous Debris: Debris (solid materials exceeding 60 mm particle size that is a manufactured object, plant/animal matter, or natural geological material, excluding batteries, process solids, treatment residues and intact containers) that contains a listed hazardous waste or exhibit a hazardous waste characteristic.

[2] Wastewater: (for F001-5 wastes) a solvent water mixture, containing less than 1% by weight F001-5 solvent constituents
(for non-F001-5 wastes) wastes containing less than 1% by weight TOC and less than 1% TSS

[3] Nonwastewater: wastes that do not meet the definition of wastewater

Profile # 51361

NOTICE OF LAND DISPOSAL RESTRICTION

TO: Eastman Kodak Company
Kodak Park Division
1669 Lake Avenue
Rochester, NY 14652

USEPA ID # NYD980592197

FROM: Eastman Kodak Co.
12100 Rivera Rd.
Whittier, CA 90606

(USEPA ID #) CAD 054854377

NYBS233428

DATE OF SHIPMENT: 9-18-97

HAZARDOUS WASTE MANIFEST #: [illegible]

MANIFEST LINE #: 6

The generator listed above is shipping to you a waste determined to be restricted under 40 CFR Part 268 and/or 6 NYCRR Part 376. The generator provides notice that the waste is restricted and the EPA waste number(s) and the appropriate treatment standards are as follows (check all that applies):

- ☐ The information regarding the waste stream and applicable treatment standard is attached in Appendix A.
- ☐ The waste stream contains a spent solvent identified as: ____F001, ___F002, ___F003, ___F004, ___F005
- ☐ The waste stream includes D001 [other than 1) high-TOC ignitables, or 2) other ignitables that will combusted or recovered], D002, and/or D012-D043 characteristic waste codes, (except D012-D017 WW). The waste stream will not be managed in CWA systems. Attach Appendix B (UTS).
- ☐ The waste stream includes multi-sourced leachate (F039). Attach Appendix B (F039).
- ☐ The waste stream contains a California List waste identified as:
  - ____Hazardous wastes containing free liquids and nickel at concentrations above 134 mg/l (WW or NWW)
  - ____Hazardous wastes containing free liquid and thallium at concentrations above 130 mg/l (WW or NWW)
  - ____Hazardous wastes containing free liquids and PCBs at concentrations above or equal to 50 ppm
  - ____Hazardous wastes containing Hazardous Organic Compounds (HOC) at concentrations above or equal to 1000 ppm
  - ____Hazardous wastes containing free liquids and free cyanides at concentrations above or equal to 1000 mg/l
- ☐ The waste stream is defined as hazardous debris[1].
- ☒ The waste stream is identified below:

EPA Hazardous Waste Code	Waste Description and/or Subcategory	Treatability Group (WW/NWW)[2]	Treatment Standard
D002	Corrosive wastes not managed in CWA system.	NWW	DEACT + treat for underlying hazardous constituents

- ☐ OTHER: (include all pertinent information)

---

[1] Hazardous Debris: Debris (solid materials exceeding 60 mm particle size that is a manufactured object, plant/animal matter, or natural geological material, excluding batteries, process solids, treatment residues and intact containers) that contains a listed hazardous waste or exhibit a hazardous waste characteristic.

[2] Wastewater: (for F001-5 wastes) a solvent water mixture, containing less than 1% by weight F001-5 solvent constituents
(for non-F001-5 wastes) wastes containing less than 1% by weight TOC and less than 1% TSS

[2] Nonwastewater: wastes that do not meet the definition of wastewater

profile # 10012

NOTICE OF LAND DISPOSAL RESTRICTION

TO: Eastman Kodak Company
Kodak Park Division
1669 Lake Avenue
Rochester, NY 14652

USEPA ID # NYD980592497

FROM: Eastman Kodak Co.
12100 Rivera Rd.
Whittier, CA 90606

(USEPA ID #) CAD 054854377

DATE OF SHIPMENT: 9-18-97

HAZARDOUS WASTE MANIFEST #: NYB5233302

MANIFEST LINE #: A

The generator listed above is shipping to you a waste determined to be restricted under 40 CFR Part 268 and/or 6 NYCRR Part 376. The generator provides notice that the waste is restricted and the EPA waste number(s) and the appropriate treatment standards are as follows (check all that applies):

- ☐ The information regarding the waste stream and applicable treatment standard is attached in Appendix A.
- ☐ The waste stream contains a spent solvent identified as: ___F001, ___F002, ___F003, ___F004, ___F005
- ☐ The waste stream includes D001 [other than 1) high-TOC ignitables, or 2) other ignitables that will combusted or recovered], D002, and/or D012-D043 characteristic waste codes, (except D012-D017 WW). The waste stream will not be managed in CWA systems. Attach Appendix B (UTS).
- ☐ The waste stream includes multi-sourced leachate (F039). Attach Appendix B (F039).
- ☐ The waste stream contains a California List waste identified as:
  - ___Hazardous wastes containing free liquids and nickel at concentrations above 134 mg/l (WW or NWW)
  - ___Hazardous wastes containing free liquid and thallium at concentrations above 130 mg/l (WW or NWW)
  - ___Hazardous wastes containing free liquids and PCBs at concentrations above or equal to 50 ppm
  - ___Hazardous wastes containing Hazardous Organic Compounds (HOC) at concentrations above or equal to 1000 ppm
  - ___Hazardous wastes containing free liquids and free cyanides at concentrations above or equal to 1000 mg/l
- ☐ The waste stream is defined as hazardous debris[1].
- ☒ The waste stream is identified below:

EPA Hazardous Waste Code	Waste Description and/or Subcategory	Treatability Group (WW/NWW)[2]	Treatment Standard
D009	Mercury < 260 ppm	NWW	NA
		0.2 mg/L TCLP	

- ☐ OTHER: (include all pertinent information)

[1] Hazardous Debris: Debris (solid materials exceeding 60 mm particle size that is a manufactured object, plant/animal matter, or natural geological material, excluding batteries, process solids, treatment residues and intact containers) that contains a listed hazardous waste or exhibit a hazardous waste characteristic.

[2] Wastewater: (for F001-5 wastes) a solvent water mixture, containing less than 1% by weight F001-5 solvent constituents
(for non-F001-5 wastes) wastes containing less than 1% by weight TOC and less than 1% TSS

[2] Nonwastewater: wastes that do not meet the definition of wastewater

NOTIFICATION/CERTIFICATION OF LAND DISPOSAL RESTRICTION FOR NY STATE REGULATED PCB WASTES

To: Eastman Kodak Company
Kodak Park Division
1669 Lake Avenue
Rochester, NY 14652

From: Eastman Kodak Co.
12100 Rivera Rd.
Whittier, CA 90606

USEPA ID # NYD980592497

USEPA ID # ~~NYD~~ CAD054854377

****

DATE OF SHIPMENT: 9-18-97
HAZARDOUS WASTE MANIFEST # [redacted] N48523330 2
MANIFEST LINE # B
WASTE PROFILE #70991

****

The following NY State regulated wastes are land restricted in the State of New York and are subject to 6NYCRR Part 376. Refer to 6NYCRR 376.4(f) for New York land disposal requirements. Check all that apply:

___ B001 ___ B002 ___ B003 XX B004
XX B005 ___ B006 ___ B007

****

___ CERTIFICATION- Waste Meets Treatment Standards:

I am the generator of the waste as identified above that is restricted under 6NYCRR Part 376. I have determined that this waste meets all applicable treatment standards set forth in 6NYCRR Part 376 and, therefore, it can be land disposed without further treatment.

I certify under penalty of law that I personally have examined and am familiar with the waste through analysis and testing or through knowledge of the waste to support this certification, that the waste complies with the treatment standards specified in Part 376, section 376.4 and all applicable prohibitions set forth in subdivision 376.3(b) of Part 376 or RCRA section 3004(d). I believe that the information I submitted is true, accurate and complete. I am aware that there are significant penalties for submitting a false certification including the possibility of a fine or imprisonment.

_____ _____
generator signature *date*

XX NOTIFICATION - Waste Does Not Meet Treatment Standards:

I am the generator of a waste restricted under 6NYCRR Part 376 as identified above. I notify that the waste identified above does not comply with the treatment standards specified in 6NYCRR Part 376.4(f). This waste must be treated to the applicable treatment standard set forth in 6NYCRR 376.4(f) prior to land disposal.

September 22, `997

State of New York
Dept. of Environmental Conservation
Division of Hazardous Substances Regulation
P.O.Box 12820
Albany, NY 12212

Dear Sir/Madam,

It has been discovered that on New York Hazardous Waste Manifest #NYB5233428, an erroneous entry was made. Line B indicates 5 drums of waste acetic acid. In actuality, there were only 3 drums. The other 2 drums are waste sulfuric acid. A corrected/revised manifest is attached. Our apologies for any problems this may have caused. If there are any questions, please feel free to contact me at 562-945-9868.

Scott Williams
HSEC/Traffic Dept.

cc: State of California
Dept. of Toxic Substances Control
P.O.Box 400
Sacramento, Ca. 95812-0400

State of California—Environmental Protection Agency
Form Approved OMB No. 2050-0039 (Expires 9-30-99)
Please print or type. *Form designed for use on elite (12-pitch) typewriter.*

See Instructions on back of page 6.

Department of Toxic Substances Control
Sacramento, California

UNIFORM HAZARDOUS WASTE MANIFEST

1. Generator's US EPA ID No. C A D 0 5 4 8 5 4 3 7 7 — Manifest Document No. 0 0 0 9 1
2. Page 1 of 1
Information in the shaded areas is not required by Federal law.

GENERATOR

3. Generator's Name and Mailing Address
EASTMAN KODAK
12100 RIVERA ROAD
WHITTIER, CA 90606-2602
4. Generator's Phone (310) 945-1255

A. State Manifest Document Number: 96671534
B. State Generator's ID:
C. State Transporter's ID:
D. Transporter's Phone: 201 347-7111
E. State Transporter's ID:
F. Transporter's Phone:
G. State Facility's ID:
H. Facility's Phone: 818/334-5117

5. Transporter 1 Company Name: ADVANCED ENVI TECH SERV (AETS)
6. US EPA ID Number: N J D 0 8 0 6 3 1 3 6 9
7. Transporter 2 Company Name:
8. US EPA ID Number:

9. Designated Facility Name and Site Address
CHEMICAL WASTE MANAGEMENT, INC.
1704 WEST FIRST STREET
AZUSA, CA 91702
10. US EPA ID Number: C A D 0 0 8 3 0 2 9 0 3

11. US DOT Description (including Proper Shipping Name, Hazard Class, and ID Number)	12. Containers No.	12. Containers Type	13. Total Quantity	14. Unit Wt/Vol	I. Waste Number
a. NON RCRA HAZARDOUS WASTE, LIQUID, (WASTE HYDRAULIC OIL)	001	DM	00030	G	State 221 / EPA/Other NONE
b.					State / EPA/Other
c.					State / EPA/Other
d.					State / EPA/Other

J. Additional Descriptions for Materials Listed Above
(A) PROFILE #K93525 - LTL.

K. Handling Codes for Wastes Listed Above
a. b. c. d.

15. Special Handling Instructions and Additional Information
WEAR PROPER SAFETY EQUIPMENT WHEN HANDLING PROJECT
EMERGENCY 24-HOUR TELEPHONE# 800-424-9300
PO#
LTL-CH

16. **GENERATOR'S CERTIFICATION:** I hereby declare that the contents of this consignment are fully and accurately described above by proper shipping name and are classified, packed, marked, and labeled, and are in all respects in proper condition for transport by highway according to applicable international and national government regulations.

If I am a large quantity generator, I certify that I have a program in place to reduce the volume and toxicity of waste generated to the degree I have determined to be economically practicable and that I have selected the practicable method of treatment, storage, or disposal currently available to me which minimizes the present and future threat to human health and the environment; OR, if I am a small quantity generator, I have made a good faith effort to minimize my waste generation and select the best waste management method that is available to me and that I can afford.

Printed/Typed Name	Signature	Month	Day	Year
SCOTT WILLIAMS		10	31	97

TRANSPORTER

17. Transporter 1 Acknowledgement of Receipt of Materials

Printed/Typed Name	Signature	Month	Day	Year
JOHN AVILA		10	31	97

18. Transporter 2 Acknowledgement of Receipt of Materials

Printed/Typed Name	Signature	Month	Day	Year

FACILITY

19. Discrepancy Indication Space

20. Facility Owner or Operator Certification of receipt of hazardous materials covered by this manifest except as noted in Item 19.

Printed/Typed Name	Signature	Month	Day	Year

DO NOT WRITE BELOW THIS LINE.

IN CASE OF EMERGENCY OR SPILL, CALL THE NATIONAL RESPONSE CENTER 1-800-424-8802; WITHIN CALIFORNIA, CALL 1-800-852-7550

96671534

DTSC 8022A (4/97)
EPA 8700—22

Yellow: GENERATOR RETAINS

ST OF CA
DTSC
SAC, CA 95812-0806 P.O. BOX 400

DRIVER - GO TO WILL CALL & ASK FOR Scott Williams

AM P/U

Azusa Transportation
107 S. Motor Avenue
Azusa, CA 91702
Driver (1):
Driver (2): John Avila

Trip Ticket: 0002222346 RUN: 0181547 PAGE: 1
Requested by: WH0353CAH
Requested On: 10/30/97
A
Load/Unload:

Generator Information:	Manifest Document Number(s) 766715314
US EPA ID No. CAD054854377	
EASTMAN KODAK	State EPA ID No. NO STATE EPA
12100 RIVERA RD	
WHITTIER, CA 90606-2602	Phone: (310) 945-1255
Pickup: 10/31/97 08:00	
24 HR EMERGENCY AND SPILL ASSISTANCE NUMBERS:	( ) -
Transporter Information:	US EPA ID No. NJD080631369
AETS	
17 MOBILE AVE	State EPA ID No. NO STATE EPA
SAUGET, IL 61827-1280	
	Phone: (618) 255-6635
Designated Facility Information	US EPA ID No. CAD008302903
CHEMICAL WASTE MGMT INC	
1704 W 1ST ST	State EPA ID No. NO STATE EPA
AZUSA, CA 91702-3203	
DISP: 10/31/97 21:03 SC: RFLD	Phone: (818) 334-5117

US DOT Information: Service Request No.: 0400107 Activity No. 001
Master Service Request No.: 0269309 UN/NA: Pkg Grp: III
PROFILE K93525 HYDRAULIC OIL BOF Hazard class: 00 RM: N
DOT Proper Shipping Name: P.O.#: SCOTT WILLIAMS
NON RCRA HAZARDOUS WASTE LIQUID
(WASTE OIL, GASOLINE)
Customer Contact: Joe M or Allen Booth (310) 945-1255 EXT: 1310

Containers No.	Type	Total Quantity	UOM UNV	DESCRIPTION	Waste Codes
0001	DM	0			
				(Shipped)	

LOADING DEMURRAGE
DEPART DATE/TIME _____

ADDITIONAL
CUSTOMER/SITE

UNLOADING DEMURRAGE
DEPART DATE/TIME _____

Time Summary	Requirements	Time Summary
Start _____	Box In # _____	Start _____
End _____	Box Out # _____	End _____
	Wash Yes / No	
Total _____	Bring	Total _____
	Liner 0/1/2/3	
ARRIVAL DATE/TIME _____		ARRIVAL DATE/TIME _____

LOAD/UNLOAD COMMENTS _____
ADDITIONAL COMMENTS/REMARKS: _____

Shipper Signature Date 10-12-97 Transportation Signature Date

Receiving Signature Date

M/L

State of California—Environmental Protection Agency
Form Approved OMB No. 2050-0039 (Expires 9-30-99)
Please print or type. *Form designed for use on elite (12-pitch) typewriter.*

See Instructions on back of page 6.

Department of Toxic Substances Control
Sacramento, California

UNIFORM HAZARDOUS WASTE MANIFEST

1. Generator's US EPA ID No.: CAD054854377 — Manifest Document No.: 000001
2. Page 1 of 1
Information in the shaded areas is not required by Federal law.

3. Generator's Name and Mailing Address
EASTMAN KODAK
12100 RIVERA ROAD
WHITTIER, CA 90606-2602
4. Generator's Phone (310) 945-1255

A. State Manifest Document Number: 96671534
B. State Generator's ID:

5. Transporter 1 Company Name: ADVANCED ENVI TECH SERV (AETS)
6. US EPA ID Number: NJD080631369
C. State Transporter's ID:
D. Transporter's Phone: 201 347-7111

7. Transporter 2 Company Name:
8. US EPA ID Number:
E. State Transporter's ID:
F. Transporter's Phone:

9. Designated Facility Name and Site Address
CHEMICAL WASTE MANAGEMENT, INC.
1704 WEST FIRST STREET
AZUSA, CA 91702
10. US EPA ID Number: CAD008302903
G. State Facility's ID: CAR000830293
H. Facility's Phone: 818/334-5117

11. US DOT Description (including Proper Shipping Name, Hazard Class, and ID Number)	12. Containers No.	12. Containers Type	13. Total Quantity	14. Unit Wt/Vol	I. Waste Number
a. NON RCRA HAZARDOUS WASTE, LIQUID, (WASTE HYDRAULIC OIL)	001	DM	00030	G	State 221 / EPA/Other NONE
b.					State / EPA/Other
c.					State / EPA/Other
d.					State / EPA/Other

J. Additional Descriptions for Materials Listed Above
(A) PROFILE #K93525 - LTL.

K. Handling Codes for Wastes Listed Above
a. 01 b. c. d.

15. Special Handling Instructions and Additional Information
WEAR PROPER SAFETY EQUIPMENT WHEN HANDLING PROJECT
EMERGENCY 24-HOUR TELEPHONE# 800-424-9300
PO#
LTL-CH

16. **GENERATOR'S CERTIFICATION:** I hereby declare that the contents of this consignment are fully and accurately described above by proper shipping name and are classified, packed, marked, and labeled, and are in all respects in proper condition for transport by highway according to applicable international and national government regulations.

If I am a large quantity generator, I certify that I have a program in place to reduce the volume and toxicity of waste generated to the degree I have determined to be economically practicable and that I have selected the practicable method of treatment, storage, or disposal currently available to me which minimizes the present and future threat to human health and the environment; OR, if I am a small quantity generator, I have made a good faith effort to minimize my waste generation and select the best waste management method that is available to me and that I can afford.

GENERATOR — Printed/Typed Name: SCOTT WILLIAMS — Signature: [signature] — Month 10 Day 31 Year 97

TRANSPORTER
17. Transporter 1 Acknowledgement of Receipt of Materials — Printed/Typed Name: JOHN AVILA — Signature: [signature] — Month 10 Day 31 Year 97
18. Transporter 2 Acknowledgement of Receipt of Materials — Printed/Typed Name: — Signature: — Month Day Year

FACILITY
19. Discrepancy Indication Space

20. Facility Owner or Operator Certification of receipt of hazardous materials covered by this manifest except as noted in Item 19.
Printed/Typed Name: michael a bailey — Signature: [signature] — Month 11 Day 3 Year 97

DO NOT WRITE BELOW THIS LINE.

IN CASE OF EMERGENCY OR SPILL, CALL THE NATIONAL RESPONSE CENTER 1-800-424-8802; WITHIN CALIFORNIA, CALL 1-800-852-7550

96671534

DTSC 8022A (4/97)
EPA 8700—22

Yellow: TSDF SENDS THIS COPY TO GENERATOR WITHIN 30 DAYS.
(Generators who submit hazardous waste for transport out-of-state, produce completed copy of this copy and send to DTSC within 30 days.)

State of California—Environmental Protection Agency
Form Approved OMB No. 2050-0039 (Expires 9-30-96)
Please print or type. *Form designed for use on elite (12-pitch) typewriter.*

See Instructions on back of page 6.

Department of Toxic Substances Control
Sacramento, California

UNIFORM HAZARDOUS WASTE MANIFEST

1. Generator's US EPA ID No. CAD054854377 — Manifest Document No. 71858 — 2. Page 1 of 1 — Information in the shaded areas is not required by Federal law.

3. Generator's Name and Mailing Address
EASTMAN KODAK
12100 RIVERA ROAD
WHITTIER, CA 90606
4. Generator's Phone (310) 945-1255

A. State Manifest Document Number 96871858
B. State Generator's ID
C. State Transporter's ID *
D. Transporter's Phone 800 458-3036
E. State Transporter's ID
F. Transporter's Phone
G. State Facility's ID CAD008302903
H. Facility's Phone 818/334-5117

5. Transporter 1 Company Name: M P ENVIRONMENTAL SERVICES INC — 6. US EPA ID Number: CAT000624247
7. Transporter 2 Company Name — 8. US EPA ID Number

9. Designated Facility Name and Site Address
CHEMICAL WASTE MANAGEMENT, INC.
1704 WEST FIRST STREET
AZUSA, CA 91702
10. US EPA ID Number: CAD008302903

11. US DOT Description (including Proper Shipping Name, Hazard Class, and ID Number)	12. Containers No.	12. Containers Type	13. Total Quantity	14. Unit Wt/Vol	I. Waste Number
a. NON-RCRA HAZARDOUS WASTE LIQUID (WASTE WATER AND OIL)	001	TT	01200	G	State 223 / EPA/Other NONE
b.					State / EPA/Other
c.					State / EPA/Other
d.					State / EPA/Other

J. Additional Descriptions for Materials Listed Above
A. PROFILE #DD1275 - LTL.

K. Handling Codes for Wastes Listed Above
a. 01 — b. — c. — d.

15. Special Handling Instructions and Additional Information
WEAR APPROPRIATE PROTECTIVE GEAR WHEN HANDLING.
EMERGENCY 24-HOUR TELEPHONE# 800-424-9300

*CHP is withholding enforcement of various aspects of the hazardous waste transport vehicle and container inspection and certification program dated 9/22/95. Refer-CH

16. **GENERATOR'S CERTIFICATION:** I hereby declare that the contents of this consignment are fully and accurately described above by proper shipping name and are classified, packed, marked, and labeled, and are in all respects in proper condition for transport by highway according to applicable international and national government regulations.

If I am a large quantity generator, I certify that I have a program in place to reduce the volume and toxicity of waste generated to the degree I have determined to be economically practicable and that I have selected the practicable method of treatment, storage, or disposal currently available to me which minimizes the present and future threat to human health and the environment; OR, if I am a small quantity generator, I have made a good faith effort to minimize my waste generation and select the best waste management method that is available to me and that I can afford.

GENERATOR — Printed/Typed Name: SCOTT WILLIAMS — Signature — Month 07 Day 01 Year 97

TRANSPORTER

17. Transporter 1 Acknowledgement of Receipt of Materials
Printed/Typed Name: Mike L McGowan — Signature — Month 07 Day 01 Year 97

18. Transporter 2 Acknowledgement of Receipt of Materials
Printed/Typed Name — Signature — Month Day Year

FACILITY

19. Discrepancy Indication Space

20. Facility Owner or Operator Certification of receipt of hazardous materials covered by this manifest except as noted in Item 19.
Printed/Typed Name: michael w Bailey — Signature — Month 07 Day 01 Year 97

DO NOT WRITE BELOW THIS LINE.

Yellow: TSDF SENDS THIS COPY TO GENERATOR WITHIN 30 DAYS.
(Generators who submit hazardous waste for transport out-of-state, produce completed copy of this copy and send to DTSC within 30 days.)

DTSC 8022A (1/95)
EPA 8700—22

IN CASE OF EMERGENCY OR SPILL, CALL THE NATIONAL RESPONSE CENTER 1-800-424-8802; WITHIN CALIFORNIA, CALL 1-800-852-7550

96871858

48-14-1 (3/89)—71

STATE OF NEW YORK
DEPARTMENT OF ENVIRONMENTAL CONSERVATION
DIVISION OF HAZARDOUS SUBSTANCES REGULATION

HAZARDOUS WASTE MANIFEST

P.O. Box 12820, Albany, New York 12212

Please print or type. Do not Staple.

Form Approved. OMB No. 2050-0039. Expires 9-30-94

UNIFORM HAZARDOUS WASTE MANIFEST

1. Generator's US EPA No.: C A D0 5 48 5 43 7 7 — Manifest Document No.: 06 00 6
2. Page 1 of 1 — Information in the shaded areas is not required by Federal Law.

3. Generator's Name and Mailing Address
Eastman Kodak Company - Distribution
12100 Rivera Road, Whittier, Ca. 90606

4. Generator's Phone (562) 945-1255

A. State Manifest Document No. NY B 523330 2

B. Generator's ID: same

5. Transporter 1 (Company Name): Hazmat Environmental
6. US EPA ID Number: NY D 9 80 76 9 94 7

C. State Transporter's ID: 1964

D. Transporter's Phone (716) 827-7200

7. Transporter 2 (Company Name):
8. US EPA ID Number:

E. State Transporter's ID:

F. Transporter's Phone ( )

9. Designated Facility Name and Site Address
Eastman Kodak Company
1669 Lake Ave. - Bldg. 212
Rochester, NY 14650

10. US EPA ID Number: N YD 98 0 59 2 49 7

G. State Facility's ID:

H. Facility's Phone (716 588-3625

11. US DOT Description (Including Proper Shipping Name, Hazard Class and ID Number)	12. Containers No.	Type	13. Total Quantity	14. Unit Wt/Vol	I. Waste No.
a. Hazardous Waste Solid, N.O.S., (Mercury), 9, UN3077, III	3 0	CF	6 30	P	EPA D009 / STATE
b. RQ, Waste Polychlorinated Biphenyls Mixture, 9, UN2315, II	1	DM	1 5 0	P	EPA B004 B005 / STATE
c.					EPA / STATE
d.					EPA / STATE

J. Additional Descriptions for Materials listed Above
a. flourescent lamps
b. leaking ballasts
c.
d.

K. Handling Codes for Wastes Listed Above
a. L
b. B
c.
d.

15. Special Handling Instructions and Additional Information
None 24 hour emergency number: 800-445-3293

16. **GENERATOR'S CERTIFICATION:** I hereby declare that the contents of this consignment are fully and accurately described above by proper shipping name and are classified, packed, marked and labeled, and are in all respects in proper condition for transport by highway according to applicable international and national government regulations and state laws and regulations.

If I am a large quantity generator, I certify that I have program in place to reduce the volume and toxicity of waste generated to the degree I have determined to be economically practicable and that I have selected the practicable method treatment, storage, or disposal currently available to me which minimizes the present and future threat to human health and the environment; OR if I am a small generator, I have made a good faith effort to minimize my waste and select the best waste management method that is available to me and that I can afford.

Printed/Typed Name: Scott Williams — Signature: [signature] — Mo. 09 Day 17 Year 97

17. Transporter 1 (Acknowledgement of Receipt of Materials)
Printed/Typed Name: Don Davis — Signature: [signature] — Mo. 09 Day 17 Year 97

18. Transporter 2 (Acknowledgement or Receipt of Materials)
Printed/Typed Name: — Signature: — Mo. Day Year

19. Discrepancy Indication Space

20. Facility Owner or Operator: Certification of receipt of hazardous materials covered by this manifest except as noted in Item 19.
Printed/Typed Name: — Signature: — Mo. Day Year

GENERATOR — TRANSPORTER — FACILITY

In case of emergency or spill immediately call the National Response Center (800) 424-8802 and the N.Y. Dept. of Environmental Conservation (518) 457-7362.

NY B 523330 2

EPA Form 8700-22 (Rev. 9-88) Previous editions are obsolete.

COPY 8—Generator—retained by generator

ELGIN, ILLINOIS 60123-7857

PLACEMENT FORM

FOR SERVICE CALL: 626-575-4685 BOB GOLDBERG

P61395

7-088-06-1840

DUNS NO. 05108-0408 FED. ID NO. 39-6090019

NAME	TITLE	SIGN
1.		
2.		

GENERATOR LOCATION

NAME: EASTMAN Kodak

DELIVERY ADDRESS: 12100 Rivera Rd

INFORMATION/ATTENTION LINE:

CITY & STATE: Whittier CA

ZIP: 90606- TAX CODE:

BILL TO (IF DIFFERENT FROM LOCATION)

NAME:

DELIVERY ADDRESS:

INFORMATION/ATTENTION LINE:

CITY & STATE:

ZIP: - TAX CODE:

LOCATION: 7 088 06 SIC CODE:

BUSINESS TYPE	CHAIN	ASSOCIATION	SVC. P/C	PROD. P/C

SALES TAX EXEMPTION NUMBER:

DATE PLACED	SALES REP NO.	CUSTOMER'S P.O. NUMBER	☐ BLANKET	☐ TEMPORARY	CUSTOMER PHONE NO.	HANDLING CODE	CREDIT CODE	SERVICE TAX	C.O.M.S. TAX	PRODUCT TAX
1.21.98	10437									

DEPT.	SERVICE/ PRODUCT	SERIAL NUMBER	REMARKS/UNIT PRICE	QUAN.	CHARGE	SALES TAX	TOTAL CHARGE	SOLVENT/DRUMS CLEAN	SPENT	TO CONT.	SK DOT	CC	SERVICE TERM	SCHEDULE DATE (YY WW)	"PLCMT CODE" SEE BELOW	FREE TRIAL	INV. CODE	PROMO NO.	RELEASE NO.
1	88884	709674		1	195.00	0	195.00												82174
2		3345		1	45.00	3.71	48.71												
3		3345		1	45.00	3.71	48.71												
4																			
5							240.71												
6							~~288.71~~												
7							~~288.71~~												

TOTAL-SERVICE/PRODUCTS

REFUSED SERVICE EXPLAIN

* PLACEMENT CODES: (1) NEW APPLICATION (2) REPLACE DEFECTIVE MACHINE (3) REPLACE COMPETITIVE MACHINE (4) REPLACE HOME MADE VAT. (5) ADDITIONAL MACHINE

MANIFEST NO.	USEPA TRANSPORTER ID NO.	GENERATOR USEPA ID NO.	GENERATOR STATE ID NO.
SK 6103 73	ILD984908202	CAD054854377	

11. US DOT DESCRIPTION (INCLUDING PROPER SHIPPING NAME, HAZARD CLASS, AND ID.)

	12. CONTAINERS NO.	TYPE	13. TOTAL QUANTITY	14. UNIT WT/VOL	SK DOT NUMBER
A. WASTE COMBUSTIBLE LIQUID, N.O.S. (PETROLEUM NAPHTHA) NA1993 PGIII (D039, D008, D018, D040)(ERG#128) 6.7#/GAL					975
B. WASTE COMBUSTIBLE LIQUID, N.O.S. (PETROLEUM NAPHTHA) NA1993 PGIII (D001) (D006, D008, D018, D027 D039 D040)(ERG#128)					10082
C. RQ WASTE COMBUSTIBLE LIQUID, N.O.S. ((PETROLEUM NAPHTHA) NA1993-PGIII (D001) (D006, D008, D018, D027, D039 D040)(ERG#128)					10083
D.					

5 1 6 3 0 5 5

I CERTIFY THAT MY TOTAL WASTE STREAMS ARE WITHIN ONE OF THE FOLLOWING CATEGORIES.

0 TO 220 LBS./MONTH INITIALS

220 LBS. TO 2,200 LBS./MONTH INITIALS

GREATER THAN 2,200 LBS./MONTH INITIALS

DESIGNATED FACILITY NAME AND ADDRESS: SAFETY-KLEEN CORP.

USA EPA ID NO.

STATE ID NO.

PAYMENT RECEIVED SECTION

CASH ☐ CHECK NUMBER

TOTAL RECEIVED

APPLY PAYMENT TO: ☐ TODAY'S SERVICE/SALE ☐ PREVIOUS BALANCE AS FOLLOWS

INVOICE #	AMOUNT $	INVOICE #	AMOUNT $

PREVIOUS CREDIT CARD NO.

CREDIT CARD NO. AMEX VISA MC EXP. DATE

CUSTOMER REFERENCE INFORMATION

LDR MESSAGE

MANIFEST CODE	SEQ #
	9 D

IN THE EVENT OF AN EMERGENCY CALL 1-800-468-1760 (24 hours)

I AGREE TO PAY THE ABOVE CHARGES AND TO BE BOUND BY THE TERMS AND CONDITIONS SET FORTH ABOVE AND ON THE REVERSE SIDE OF THIS DOCUMENT. PLEASE CHARGE MY ACCOUNT FOR THIS TRANSACTION UNLESS OTHERWISE INDICATED IN THE PAYMENT RECEIVED SECTION. THE INDIVIDUAL SIGNING THIS DOCUMENT IS DULY AUTHORIZED TO SIGN AND BIND CUSTOMER TO ITS TERMS.

"This is to certify that the above-named materials are properly classified, packaged, marked and labeled, and are in proper condition for transportation according to the applicable regulations of the Department of Transportation."

MIGUEL MUXART
Print Customer Name

By: Customer's Authorized Representative

THIS AGREEMENT CONTINUES ON THE REVERSE SIDE

TOTAL CHARGE (FROM ABOVE)	240.71 ~~288.71~~
TOTAL DUE	~~288.71~~

DO NOT WRITE IN AREA BELOW

P61395

6437

TEXAS NATURAL RESOURCE
CONSERVATION COMMISSION
P.O. Box 13087
Austin, Texas 78711-3087

Please print or type. (Form designed for use on elite (12-pitch) typewriter.)

Form approved. OMB No. 2050-0039, expires 09/30/99

UNIFORM HAZARDOUS WASTE MANIFEST

1. Generator's US EPA ID No. CAD054854377 | Manifest Document No. 10573

2. Page 1 of 1 | Information in the shaded areas is not required by Federal law.

3. Generator's Name and Mailing Address
EASTMAN KODAK CO REGL MAINT D
12100 RIVERA ROAD
MAINTAINENCE SHOP
WHITTIER CA 90606

4. Generator's Phone (310 693-3822)

A. State Manifest Document Number: SK 610373

B. State Generator's ID: 48906

5. Transporter 1 Company Name: SAFETY-KLEEN CORP.

6. US EPA ID Number: ILD 984903202

C. State Transporter's ID: 48338

D. Transporter's Phone: 800 669-5740

7. Transporter 2 Company Name: DIAMOND T

8. US EPA ID Number: AZD000801560

E. State Transporter's ID: 8300

F. Transporter's Phone: 800-335-8826

9. Designated Facility Name and Site Address
SAFETY-KLEEN CORP.
1722 COOPER CREEK ROAD
DENTON, TX 76208

10. US EPA ID Number: TXD 077603371

G. State Facility ID: 85134

H. Facility's Phone: 940 381-2611

11A. HM	11. US DOT Description (including Proper Shipping Name, Hazard Class, and ID Number)	12. Containers No.	Type	13. Total Quantity	14. Unit Wt/Vol	I. Waste No.
	a. WASTE OIL (NOT USDOT HAZARDOUS MATERIAL)	001	DM	00222	P	OUTS2061
	b.					
	c.					
	d.					

J. Additional Descriptions for Materials Listed Above
PH 53002
CDD# 3325

K. Handling Codes for Wastes Listed Above: Mold

15. Special Handling Instructions and Additional Information
MFST R/T# 94818706 7-088-06-1640
EMERGENCY RESP 800-468-1760(24 HR) IF UNDELIVERABLE RETURN TO GENERATOR.
SK CORP AUTH'D TO USE THESE SUBSEQUENT CARRIERS: 81300,40355,41015,40562
SKDOT# A: 5849 B: C: D:

16. **GENERATOR'S CERTIFICATION:** I hereby declare that the contents of this consignment are fully and accurately described above by the proper shipping name and are classified, packed, marked, and labeled, and are in all respects in proper condition for transport by highway according to applicable international and national government regulations, including applicable state regulations.
If I am a large quantity generator, I certify that I have a program in place to reduce the volume and toxicity of waste generated to the degree I have determined to be economically practicable and that I have selected the practicable method of treatment, storage, or disposal currently available to me which minimizes the present and future threat to human health and the environment; OR, if I am a small quantity generator, I have made a good faith effort to minimize my waste generation and select the best waste management method that is available to me and that I can afford.

Printed/Typed Name: MIGUEL MUXART | Signature | Month Day Year: 10 12 98

TRANSPORTER

17. Transporter 1 Acknowledgement of Receipt of Materials

Printed/Typed Name: MARK MCGURER | Signature | Date: 10 12 98

18. Transporter 2 Acknowledgement of Receipt of Materials

Printed/Typed Name: BOB SHANER | Signature | Date: 10 23 98

FACILITY

19. Discrepancy Indication Space

20. Facility Owner or Operator: Certification of receipt of hazardous materials covered by this manifest except as noted in Item 19.

Printed/Typed Name: B. Forte | Signature | Date: 10 25 98

TNRCC-0311 (Rev. 07/13/94) White - original Pink-TSD Facility Yellow-Transporter Green-Generator's first copy

State of California—Environmental Protection Agency
Form Approved OMB No. 2050-0039 (Expires 9-30-99)
Please print or type. Form designed for use on elite (12-pitch) typewriter.

See Instructions on back of page 6.

Department of Toxic Substances Control
Sacramento, California

98305588

IN CASE OF EMERGENCY OR SPILL, CALL THE NATIONAL RESPONSE CENTER 1-800-424-8802; WITHIN CALIFORNIA, CALL 1-800-852-7550

UNIFORM HAZARDOUS WASTE MANIFEST

1. Generator's US EPA ID No. CAD054854377 — Manifest Document No. 05588 — 2. Page 1 of 1 — Information in the shaded areas is not required by Federal law.

GENERATOR

3. Generator's Name and Mailing Address
EASTMAN KODAK
12100 RIVERA ROAD
WHITTIER, CA 90606
4. Generator's Phone (310) 945-1255

A. State Manifest Document Number: 98305588
B. State Generator's ID:

5. Transporter 1 Company Name: ADVANCED ENVI TECH SERV (AETS)
6. US EPA ID Number: NJD080631369
C. State Transporter's ID:
D. Transporter's Phone: 201 347-7111

7. Transporter 2 Company Name:
8. US EPA ID Number:
E. State Transporter's ID:
F. Transporter's Phone:

9. Designated Facility Name and Site Address
CHEMICAL WASTE MANAGEMENT, INC.
1704 W. FIRST ST.
AZUSA, CA 91702
10. US EPA ID Number: CAD008302903
G. State Facility's ID: CAR000830290
H. Facility's Phone: (626) 334-5117

11. US DOT Description (including Proper Shipping Name, Hazard Class, and ID Number)	12. Containers No.	12. Containers Type	13. Total Quantity	14. Unit Wt/Vol	I. Waste Number
a. NON-RCRA HAZARDOUS WASTE, LIQUID, (HYDRAULIC OIL) DOT NON-REGULATED, NONE	001	DM	00025	G	State 221 / EPA/Other NONE
b.					State / EPA/Other
c.					State / EPA/Other
d.					State / EPA/Other

J. Additional Descriptions for Materials Listed Above
(A) #K93525 (| X 55) 30

K. Handling Codes for Wastes Listed Above
a. 01 b.
c. d.

15. Special Handling Instructions and Additional Information
WEAR PROPER SAFETY EQUIPMENT WHEN HANDLING PROJECT
EMERGENCY 24-HOUR TELEPHONE# 800-424-9300
CWM PO#2548

LTL-OE

16. **GENERATOR'S CERTIFICATION:** I hereby declare that the contents of this consignment are fully and accurately described above by proper shipping name and are classified, packed, marked, and labeled, and are in all respects in proper condition for transport by highway according to applicable international and national government regulations.

If I am a large quantity generator, I certify that I have a program in place to reduce the volume and toxicity of waste generated to the degree I have determined to be economically practicable and that I have selected the practicable method of treatment, storage, or disposal currently available to me which minimizes the present and future threat to human health and the environment; OR, if I am a small quantity generator, I have made a good faith effort to minimize my waste generation and select the best waste management method that is available to me and that I can afford.

Printed/Typed Name: Scott Williams — Signature: [signature] — Month 12 Day 04 Year 98

TRANSPORTER

17. Transporter 1 Acknowledgement of Receipt of Materials
Printed/Typed Name: Mark Jeels — Signature: [signature] — Month 12 Day 04 Year 98

18. Transporter 2 Acknowledgement of Receipt of Materials
Printed/Typed Name: — Signature: — Month Day Year

FACILITY

19. Discrepancy Indication Space

20. Facility Owner or Operator Certification of receipt of hazardous materials covered by this manifest except as noted in Item 19.
Printed/Typed Name: michael w. bailey — Signature: [signature] — Month 12 Day 04 Year 98

DO NOT WRITE BELOW THIS LINE.

Yellow: TSDF SENDS THIS COPY TO GENERATOR WITHIN 30 DAYS.
(Generators who submit hazardous waste for transport out-of-state, produce completed copy of this copy and send to DTSC within 30 days.)

DTSC 8022A (4/97)
EPA 8700—22

State of California—Environmental Protection Agency
Form Approved OMB No. 2050-0039 (Expires 9-30-99)
Please print or type. *Form designed for use on elite (12-pitch) typewriter.*

7-088-06

See Instructions on back of page 6.

Department of Toxic Substances Control
Sacramento, California

UNIFORM HAZARDOUS WASTE MANIFEST

1. Generator's US EPA ID No.	Manifest Document No.	2. Page 1 of 1	Information in the shaded areas is not required by Federal law.
CAD 054854377	69062		

GENERATOR

3. Generator's Name and Mailing Address: EASTMAN KODAK CO REGL M& D
12100 RIVERA ROAD
MAINTAINENCE SHOP
WHITTIER CA 90606

4. Generator's Phone (310 693-3822

A. State Manifest Document Number: 98563760

B. State Generator's ID:

5. Transporter 1 Company Name: SAFETY-KLEEN SYSTEMS, INC

6. US EPA ID Number: ILD 984908202

C. State Transporter's ID:

D. Transporter's Phone: 800 669-5740

7. Transporter 2 Company Name: Safety-Kleen (TG) Inc 000798

8. US EPA ID Number: SCD987574647

E. State Transporter's ID:

F. Transporter's Phone: 803 798-2993

9. Designated Facility Name and Site Address: SAFETY-KLEEN SYSTEMS, INC
10625 HICKSON ST UNIT A
EL MONTE CA 91731

10. US EPA ID Number: CAT 000613893

G. State Facility's ID: CAT000613893

H. Facility's Phone: 626 401-2616

11. US DOT Description (including Proper Shipping Name, Hazard Class, and ID Number)	12. Containers No.	12. Containers Type	13. Total Quantity	14. Unit Wt/Vol	I. Waste Number
a. HAZARDOUS WASTE, LIQUID, N.O.S. 9 NA3082 PG III (D006, D039)(ERG#171) AQUEOUS PARTS CLEANER	002	DM	00028	G	State 134 / EPA/Other D006
b.					State / EPA/Other
c.					State / EPA/Other
d.					State / EPA/Other

J. Additional Descriptions for Materials Listed Above: (A) D039

K. Handling Codes for Wastes Listed Above: a. 14 b. c. d.

15. Special Handling Instructions and Additional Information: 9843 96108934 369062 7-088-06-1840 13
EMERGENCY RESP#800-468-1760 24HR

A: 10087 B: C: D:

16. **GENERATOR'S CERTIFICATION:** I hereby declare that the contents of this consignment are fully and accurately described above by proper shipping name and are classified, packed, marked, and labeled, and are in all respects in proper condition for transport by highway according to applicable international and national government regulations.

If I am a large quantity generator, I certify that I have a program in place to reduce the volume and toxicity of waste generated to the degree I have determined to be economically practicable and that I have selected the practicable method of treatment, storage, or disposal currently available to me which minimizes the present and future threat to human health and the environment; OR, if I am a small quantity generator, I have made a good faith effort to minimize my waste generation and select the best waste management method that is available to me and that I can afford.

Printed/Typed Name	Signature	Month	Day	Year
Ron Llamas	Ron Llamas	10	22	98

TRANSPORTER

17. Transporter 1 Acknowledgement of Receipt of Materials

Printed/Typed Name	Signature	Month	Day	Year
GARY SAENZ		10	22	98

18. Transporter 2 Acknowledgement of Receipt of Materials

Printed/Typed Name	Signature	Month	Day	Year

FACILITY

19. Discrepancy Indication Space

20. Facility Owner or Operator Certification of receipt of hazardous materials covered by this manifest except as noted in Item 19.

Printed/Typed Name	Signature	Month	Day	Year
Cappy Mullen	Cappy Mullen	10	22	98

DO NOT WRITE BELOW THIS LINE.

Yellow: TSDF SENDS THIS COPY TO GENERATOR WITHIN 30 DAYS.
(Generators who submit hazardous waste for transport out-of-state, produce completed copy of this copy and send to DTSC within 30 days.)

DTSC 8022A (4/97)
EPA 8700—22

98563760

IN CASE OF EMERGENCY OR SPILL, CALL THE NATIONAL RESPONSE CENTER 1-800-424-8802; WITHIN CALIFORNIA, CALL 1-800-852-7550

State of California—Environmental Protection Agency
Form Approved OMB No. 2050-0039 (Expires 9-30-99)
Please print or type. *Form designed for use on elite (12-pitch) typewriter.*

7-088-06

See Instructions on back of page 6.

Department of Toxic Substances Control
Sacramento, California

UNIFORM HAZARDOUS WASTE MANIFEST

1. Generator's US EPA ID No.	Manifest Document No.	2. Page 1 of 1	Information in the shaded areas is not required by Federal law.
CAD 054854377	41023		

98180352

GENERATOR

3. Generator's Name and Mailing Address
EASTMAN KODAK CO REGL M& D
12100 RIVERA ROAD
MAINTAINENCE SHOP
WHITTIER CA 90606

4. Generator's Phone (310 693-3822

A. State Manifest Document Number: 98180352

B. State Generator's ID:

5. Transporter 1 Company Name: SAFETY-KLEEN CORP.

6. US EPA ID Number: ILD 984908202

C. State Transporter's ID:

D. Transporter's Phone: 800 669-5740

7. Transporter 2 Company Name:

8. US EPA ID Number:

E. State Transporter's ID:

F. Transporter's Phone:

9. Designated Facility Name and Site Address
SAFETY-KLEEN CORP. 000798
10625 HICKSON ST UNIT A
EL MONTE CA 91731

10. US EPA ID Number: CAT 000613893

G. State Facility's ID: CAT000613893

H. Facility's Phone: 626 401-2616

11. US DOT Description (including Proper Shipping Name, Hazard Class, and ID Number)	12. Containers No.	12. Containers Type	13. Total Quantity	14. Unit Wt/Vol	I. Waste Number
a. HAZARDOUS WASTE, LIQUID, N.O.S. 9 NA3082 PG III (D006, D039) (ERG#171) AQUEOUS PARTS CLEANER	001	DM	000030	G	State 134 / EPA/Other D006
b.					State / EPA/Other
c.					State / EPA/Other
d.					State / EPA/Other

J. Additional Descriptions for Materials Listed Above
I(A) D039

K. Handling Codes for Wastes Listed Above
a. 14 b. c. d.

15. Special Handling Instructions and Additional Information
9829 95638638 041023 7-088-06-1840 13
EMERGENCY RESP#800-468-1760 24HR

A: 10087 B: C: D:

16. **GENERATOR'S CERTIFICATION:** I hereby declare that the contents of this consignment are fully and accurately described above by proper shipping name and are classified, packed, marked, and labeled, and are in all respects in proper condition for transport by highway according to applicable international and national government regulations.

If I am a large quantity generator, I certify that I have a program in place to reduce the volume and toxicity of waste generated to the degree I have determined to be economically practicable and that I have selected the practicable method of treatment, storage, or disposal currently available to me which minimizes the present and future threat to human health and the environment; OR, if I am a small quantity generator, I have made a good faith effort to minimize my waste generation and select the best waste management method that is available to me and that I can afford.

Printed/Typed Name	Signature	Month	Day	Year
Ron Llamas	Ron Llamas	07	15	98

TRANSPORTER

17. Transporter 1 Acknowledgement of Receipt of Materials

Printed/Typed Name	Signature	Month	Day	Year
MARK MCGURER	Mark McGurer	07	15	98

18. Transporter 2 Acknowledgement of Receipt of Materials

Printed/Typed Name	Signature	Month	Day	Year

FACILITY

19. Discrepancy Indication Space

20. Facility Owner or Operator Certification of receipt of hazardous materials covered by this manifest except as noted in Item 19.

Printed/Typed Name	Signature	Month	Day	Year
M. Lucero	M. Lucero	07	15	98

DO NOT WRITE BELOW THIS LINE.

Yellow: TSDF SENDS THIS COPY TO GENERATOR WITHIN 30 DAYS.
(Generators who submit hazardous waste for transport out-of-state, produce completed copy of this copy and send to DTSC within 30 days.)

DTSC 8022A (4/97)
EPA 8700—22

IN CASE OF EMERGENCY OR SPILL, CALL THE NATIONAL RESPONSE CENTER 1-800-424-8802; WITHIN CALIFORNIA, CALL 1-800-852-7550

98180352

e of California—Environmental Protection Agency
rm Approved OMB No. 2050-0039 (Expires 9-30-99)
lease print or type. *Form designed for use on elite (12-pitch) typewriter.*

See Instructions on back of page 6.

Department of Toxic Substances Control
Sacramento, California

98452263

IN CASE OF EMERGENCY OR SPILL, CALL THE NATIONAL RESPONSE CENTER 1-800-424-8802; WITHIN CALIFORNIA, CALL 1-800-852-7550

GENERATOR

TRANSPORTER

FACILITY

UNIFORM HAZARDOUS WASTE MANIFEST

1. Generator's US EPA ID No.: CAD 054854377 | Manifest Document No.: 30079 | 2. Page 1 of 1 | Information in the shaded areas is not required by Federal law.

3. Generator's Name and Mailing Address: EASTMAN KODAK CO REGL M& D
12100 RIVERA ROAD
MAINTAINENCE SHOP
WHITTIER CA 90606

4. Generator's Phone (310) 693-3822

A. State Manifest Document Number: 98452263

B. State Generator's ID:

5. Transporter 1 Company Name: SAFETY-KLEEN SYSTEMS, INC | 6. US EPA ID Number: ILD 984908202

C. State Transporter's ID:

D. Transporter's Phone: 800 669-5740

7. Transporter 2 Company Name | 8. US EPA ID Number

E. State Transporter's ID:

F. Transporter's Phone:

9. Designated Facility Name and Site Address: 000798
SAFETY-KLEEN SYSTEMS, INC
10625 HICKSON ST UNIT A
EL MONTE CA 91731

10. US EPA ID Number: CAT 000613893

G. State Facility's ID: CAT000613893

H. Facility's Phone: 626 401-2616

11. US DOT Description (including Proper Shipping Name, Hazard Class, and ID Number)	12. Containers No.	12. Containers Type	13. Total Quantity	14. Unit Wt/Vol	I. Waste Number
a. HAZARDOUS WASTE, LIQUID, N.O.S. 9 NA3082 PG III (D006, D039) (ERG#171) AQUEOUS PARTS CLEANER	001	DM	000055	G	State 134 EPA/Other D006
b.					State EPA/Other
c.					State EPA/Other
d.					State EPA/Other

J. Additional Descriptions for Materials Listed Above: I(A) D039

K. Handling Codes for Wastes Listed Above: a. 14 | b. | c. | d.

15. Special Handling Instructions and Additional Information: 9850 96353415 530079 7-088-06-1840 13
EMERGENCY RESP#800-468-1760 24HR

A: 10087 B: C: D:

16. **GENERATOR'S CERTIFICATION:** I hereby declare that the contents of this consignment are fully and accurately described above by proper shipping name and are classified, packed, marked, and labeled, and are in all respects in proper condition for transport by highway according to applicable international and national government regulations.

If I am a large quantity generator, I certify that I have a program in place to reduce the volume and toxicity of waste generated to the degree I have determined to be economically practicable and that I have selected the practicable method of treatment, storage, or disposal currently available to me which minimizes the present and future threat to human health and the environment; OR, if I am a small quantity generator, I have made a good faith effort to minimize my waste generation and select the best waste management method that is available to me and that I can afford.

Printed/Typed Name	Signature	Month	Day	Year
Ron Hamm	Ron Hamm	12	14	98

17. Transporter 1 Acknowledgement of Receipt of Materials

Printed/Typed Name	Signature	Month	Day	Year
GARY SAENZ	Gary Saenz	12	14	98

18. Transporter 2 Acknowledgement of Receipt of Materials

Printed/Typed Name	Signature	Month	Day	Year

19. Discrepancy Indication Space

20. Facility Owner or Operator Certification of receipt of hazardous materials covered by this manifest except as noted in Item 19.

Printed/Typed Name	Signature	Month	Day	Year
Patty Mullen	Patty Mullen	12	14	98

DO NOT WRITE BELOW THIS LINE.

Yellow: TSDF SENDS THIS COPY TO GENERATOR WITHIN 30 DAYS.
(Generators who submit hazardous waste for transport out-of-state, produce completed copy of this copy and send to DTSC within 30 days.)

DTSC 8022A (4/97)
EPA 8700—22

TEXAS NATURAL RESOURCE 7-088-06
CONSERVATION COMMISSION
P.O. Box 13087
Austin, Texas 78711-3087

Please print or type. (Form designed for use on elite (12-pitch) typewriter.)

Form approved. OMB No. 2050-0039.

UNIFORM HAZARDOUS WASTE MANIFEST

1. Generator's US EPA ID No. CAD054854377 Manifest Document No. 74608

2. Page 1 of 1

Information in the shaded areas is not required by Federal law.

3. Generator's Name and Mailing Address
EASTMAN KODAK CO REGL MK D
12100 RIVERA ROAD
MAINTAINENCE SHOP
WHITTIER CA 90606

4. Generator's Phone (310 693-3822)

A. State Manifest Document Number: SK 874608

B. State Generator's ID: 99906

5. Transporter 1 Company Name: SAFETY-KLEEN SYSTEMS, INC

6. US EPA ID Number: ILD 984906202

C. State Transporter's ID: 58888

D. Transporter's Phone: 800 669-5840

7. Transporter 2 Company Name: Diamond J 000610

8. US EPA ID Number: TX2000001560

E. State Transporter's ID: TX81300

F. Transporter's Phone: 608-930-2002

9. Designated Facility Name and Site Address
SAFETY-KLEEN SYSTEMS, INC
1722 COOPER CREEK ROAD
DENTON, TX 76208

10. US EPA ID Number: TXD 077603371

G. State Facility ID: 83121

H. Facility's Phone: 940 383-2611

11A. HM	11. US DOT Description (including Proper Shipping Name, Hazard Class, ID Number and Packing Group)	12. Containers No.	Type	13. Total Quantity	14. Unit Wt/Vol	I. Waste No.
	a. WASTE OIL (NOT USDOT HAZARDOUS MATERIAL)	001	DM	00240	P	OUTS2061
	b.					
	c.					
	d.					

J. Additional Descriptions for Materials Listed Above
24) 0512202
aa3335

K. Handling Codes for Wastes Listed Above
(A) M141
M141

15. Special Handling Instructions and Additional Information
MFST R/T# 95959604 7-088-06-1840
EMERGENCY RESP 800-468-1760(24 HR). IF UNDELIVERABLE RETURN TO GENERATOR.
SK CORP AUTH'D TO USE THESE SUBSEQUEN T CARRIERS: 81300,40355,41015,40582
SKDOT# A: 5849 B: C: D:

16. **GENERATOR'S CERTIFICATION:** I hereby declare that the contents of this consignment are fully and accurately described above by the proper shipping name and are classified, packed, marked, and labelled/placarded, and are in all respects in proper condition for transport by highway according to applicable international and national government regulations, including applicable state regulations.
If I am a large quantity generator, I certify that I have a program in place to reduce the volume and toxicity of waste generated to the degree I have determined to be economically practicable and that I have selected the practicable method of treatment, storage, or disposal currently available to me which minimizes the present and future threat to human health and the environment; OR, if I am a small quantity generator, I have made a good faith effort to minimize my waste generation and select the best waste management method that is available to me and that I can afford.

GENERATOR

Printed/Typed Name: MIGUEL MUXART | Signature | Month Day Year: 02 10 99

TRANSPORTER

17. Transporter 1 Acknowledgement of Receipt of Materials | Date

Printed/Typed Name: GARY SAETZ | Signature | Month Day Year: 02 10 99

18. Transporter 2 Acknowledgement of Receipt of Materials | Date

Printed/Typed Name: Eleanor Monday | Signature: Eleanor Monday | Month Day Year: 2 11 99

FACILITY

19. Discrepancy Indication Space

20. Facility Owner or Operator: Certification of receipt of hazardous materials covered by this manifest except as noted in Item 19.

Printed/Typed Name: S WILSON | Signature: S | Date Month Day Year: 02 12 99

TNRCC-0311 (Rev. 07/01/97) White - original Pink-TSD Facility Yellow-Transporter Green-Generator's first copy

SMPL# A)0000709674

TEXAS NATURAL RESOURCE 7-088-06
CONSERVATION COMMISSION
P.O. Box 13087
Austin, Texas 78711-3087

Form approved. OMB No. 2050-0039.

Please print or type. (Form designed for use on elite (12-pitch) typewriter.)

UNIFORM HAZARDOUS WASTE MANIFEST

1. Generator's US EPA ID No. CAD054854377 — Manifest Document No. 964278
2. Page 1 of 1 — Information in the shaded areas is not required by Federal law.

3. Generator's Name and Mailing Address: EASTMAN KODAK CO REGL MR D, 12100 RIVERA ROAD, MAINTAINENCE SHOP, WHITTIER CA 90606, 310 693-3822

4. Generator's Phone ( )

A. State Manifest Document Number: SK 964278

B. State Generator's ID: 99906

5. Transporter 1 Company Name: SAFETY-KLEEN SYSTEMS, INC

6. US EPA ID Number: ILD 984908202

C. State Transporter's ID: 88888 800 669-5840

D. Transporter's Phone

7. Transporter 2 Company Name: Diamond J

8. US EPA ID Number: A2000000 1500

E. State Transporter's ID: 81300

F. Transporter's Phone: 623 930 7002

9. Designated Facility Name and Site Address: SAFETY-KLEEN SYSTEMS, INC, 1722 COOPER CREEK ROAD, DENTON, TX 76208

10. US EPA ID Number: TXD 077603371

G. State Facility ID: 85124

H. Facility's Phone: 940 483-5200

11A. HM	11. US DOT Description (including Proper Shipping Name, Hazard Class, ID Number and Packing Group)	12. Containers No.	Type	13. Total Quantity	14. Unit Wt/Vol	I. Waste No.
	a. WASTE OIL (NOT USDOT HAZARDOUS MATERIAL)	001	DM	00240	P	OUTS2061
	b.					
	c.					
	d.					

J. Additional Descriptions for Materials Listed Above

K. Handling Codes for Wastes Listed Above: M061

15. Special Handling Instructions and Additional Information: MFST R/T# 96762082 7-088-06-1840 EMERGENCY RESP 800-468-1760(24 HR). IF UNDELIVERABLE RETURN TO GENERATOR. SK CORP AUTH'D TO USE THESE SUBSEQUEN T CARRIERS: 81300,40355,41015,40582 SKDOT# A: 5849 B: C: D:

16. **GENERATOR'S CERTIFICATION:** I hereby declare that the contents of this consignment are fully and accurately described above by the proper shipping name and are classified, packed, marked, and labelled/placarded, and are in all respects in proper condition for transport by highway according to applicable international and national government regulations, including applicable state regulations.
If I am a large quantity generator, I certify that I have a program in place to reduce the volume and toxicity of waste generated to the degree I have determined to be economically practicable and that I have selected the practicable method of treatment, storage, or disposal currently available to me which minimizes the present and future threat to human health and the environment; OR, if I am a small quantity generator, I have made a good faith effort to minimize my waste generation and select the best waste management method that is available to me and that I can afford.

Printed/Typed Name: MIGUEL MUXART — Signature: [signature] — Month Day Year: 09 23 99 — Date

17. Transporter 1 Acknowledgement of Receipt of Materials
Printed/Typed Name: GARY SAENZ — Signature: [signature] — Month Day Year: 09 23 99 — Date

18. Transporter 2 Acknowledgement of Receipt of Materials
Printed/Typed Name: NEIER — Signature: [signature] — Month Day Year: 09 23 99 — Date

19. Discrepancy Indication Space

20. Facility Owner or Operator: Certification of receipt of hazardous materials covered by this manifest except as noted in Item 19.
Printed/Typed Name: S Wilson — Signature: [signature] — Month Day Year: 09 29 99 — Date

GENERATOR — TRANSPORTER — FACILITY

113

PROL# A0000700292
SMPL# A0000709674

White - original Pink-TSD Facility Yellow-Transporter Green-Generator's first copy

TNRCC-0311 (Rev. 07/01/97)

State of California—Environmental Protection Agency
Form Approved OMB No. 2050-0039 (Expires 9-30-99)
Please print or type. *Form designed for use on elite (12-pitch) typewriter.*

7-088-06

See Instructions on back of page 6.

Department of Toxic Substances Control
Sacramento, California

98856014

IN CASE OF EMERGENCY OR SPILL, CALL THE NATIONAL RESPONSE CENTER 1-800-424-8802: WITHIN CALIFORNIA, CALL 1-800-852-7550

UNIFORM HAZARDOUS WASTE MANIFEST

1. Generator's US EPA ID No.	Manifest Document No.	2. Page 1 of 1	Information in the shaded areas is not required by Federal law.
CAD 054854377	76866		

GENERATOR

3. Generator's Name and Mailing Address
EASTMAN KODAK CO REGL M& D
12100 RIVERA ROAD
MAINTAINENCE SHOP
WHITTIER CA 90606

4. Generator's Phone (310) 693-3822

A. State Manifest Document Number: 98856014

B. State Generator's ID:

5. Transporter 1 Company Name: SAFETY-KLEEN SYSTEMS, INC

6. US EPA ID Number: ILD 984908202

C. State Transporter's ID:

D. Transporter's Phone: 800 669-5740

7. Transporter 2 Company Name:

8. US EPA ID Number:

E. State Transporter's ID:

F. Transporter's Phone:

9. Designated Facility Name and Site Address 000798
SAFETY-KLEEN SYSTEMS, INC
10625 HICKSON ST UNIT A
EL MONTE CA 91731

10. US EPA ID Number: CAT 000613893

G. State Facility's ID: CAT000613893

H. Facility's Phone: 626 401-2616

11. US DOT Description (including Proper Shipping Name, Hazard Class, and ID Number)	12. Containers No.	12. Containers Type	13. Total Quantity	14. Unit Wt/Vol	I. Waste Number
a. HAZARDOUS WASTE, LIQUID, N.O.S. 9 NA3082 PG III (D039)(ERG#171) AQUEOUS PARTS WASHER SOLUTION	002	DM	00050	G	State 134 EPA/Other D039
b.					State EPA/Other
c.					State EPA/Other
d.					State EPA/Other

J. Additional Descriptions for Materials Listed Above

K. Handling Codes for Wastes Listed Above: a. 14 b. c. d.

15. Special Handling Instructions and Additional Information 9907 96669886 276866 7-088-06-1840 13
EMERGENCY RESP#800-468-1760 24HR

A: 10070 B: C: D:

16. **GENERATOR'S CERTIFICATION:** I hereby declare that the contents of this consignment are fully and accurately described above by proper shipping name and are classified, packed, marked, and labeled, and are in all respects in proper condition for transport by highway according to applicable international and national government regulations.

If I am a large quantity generator, I certify that I have a program in place to reduce the volume and toxicity of waste generated to the degree I have determined to be economically practicable and that I have selected the practicable method of treatment, storage, or disposal currently available to me which minimizes the present and future threat to human health and the environment; OR, if I am a small quantity generator, I have made a good faith effort to minimize my waste generation and select the best waste management method that is available to me and that I can afford.

Printed/Typed Name	Signature	Month	Day	Year
MIGUEL MUXART		02	16	99

TRANSPORTER

17. Transporter 1 Acknowledgement of Receipt of Materials

Printed/Typed Name	Signature	Month	Day	Year
GARY SAENZ		02	16	99

18. Transporter 2 Acknowledgement of Receipt of Materials

Printed/Typed Name	Signature	Month	Day	Year
~~MIGUEL~~ MUXART				

FACILITY

19. Discrepancy Indication Space
CUSTOMER SIGNED LINE (B) IN ERROR

20. Facility Owner or Operator Certification of receipt of hazardous materials covered by this manifest except as noted in Item 19.

Printed/Typed Name	Signature	Month	Day	Year
Mary Mullen	Mary Mullen	02	16	99

DO NOT WRITE BELOW THIS LINE.

Yellow: TSDF SENDS THIS COPY TO GENERATOR WITHIN 30 DAYS.
(Generators who submit hazardous waste for transport out-of-state, produce completed copy of this copy and send to DTSC within 30 days.)

DTSC 8022A (4/97)
EPA 8700—22

State of California—Environmental Protection Agency
Form Approved OMB No. 2050-0039 (Expires 9-30-99)
Please print or type. *Form designed for use on elite (12-pitch) typewriter.* 0-000-00

See Instructions on back of page 6.

Department of Toxic Substances Control
Sacramento, California

98325383

IN CASE OF EMERGENCY OR SPILL, CALL THE NATIONAL RESPONSE CENTER 1-800-424-8802; WITHIN CALIFORNIA, CALL 1-800-852-7550

UNIFORM HAZARDOUS WASTE MANIFEST

1. Generator's US EPA ID No. CAD054854377 — Manifest Document No. 215383 — 2. Page 1 of 1 — Information in the shaded areas is not required by Federal law.

GENERATOR

3. Generator's Name and Mailing Address
EASTMAN Kodak
12100 Riviera Rd
Whittier CA 90606

4. Generator's Phone (562) 945-9866

A. State Manifest Document Number: 98325383

B. State Generator's ID:

5. Transporter 1 Company Name: SAFETY KLEEN CORP — 6. US EPA ID Number: ILD 984908202

C. State Transporter's ID:

D. Transporter's Phone: 800 669-5740

7. Transporter 2 Company Name — 8. US EPA ID Number

E. State Transporter's ID:

F. Transporter's Phone:

9. Designated Facility Name and Site Address
050084
INDUSTRIAL SERVICE CO/ATI
1700 SOTO ST
LOS ANGELES CA 90023

10. US EPA ID Number: CAD 099452708

G. State Facility's ID: CAD099452708

H. Facility's Phone: 562 598-5577

11. US DOT Description (including Proper Shipping Name, Hazard Class, and ID Number)	12. Containers No.	12. Containers Type	13. Total Quantity	14. Unit Wt/Vol	I. Waste Number
a. ~~USED OIL, NON-RCRA HAZARDOUS WASTE (NOT USDOT REGULATED)~~	01	TT	01	G	State 221 / EPA/Other NONE
b. NON RCRA Hazardous Waste Liquid Oil, Water Sludge (NOT DOT Regulated)	001	TT	00020		State 222 / EPA/Other
c.					State / EPA/Other
d.					State / EPA/Other

J. Additional Descriptions for Materials Listed Above

K. Handling Codes for Wastes Listed Above
a. ~~11-01~~ b. 14-01
c. d.

15. Special Handling Instructions and Additional Information
96834384
MFST R/T# 00000000
EMERGENCY RESP 800-468-1760(24 HR). IF UNDELIVERABLE RETURN TO GENERATOR.
SK CORP AUTHORIZED TO RETAIN LICENSED SUBSEQUENT CARRIERS AS NECESSARY.
SKDOT# A: 11249 B: C: D:

16. **GENERATOR'S CERTIFICATION:** I hereby declare that the contents of this consignment are fully and accurately described above by proper shipping name and are classified, packed, marked, and labeled, and are in all respects in proper condition for transport by highway according to applicable international and national government regulations.

If I am a large quantity generator, I certify that I have a program in place to reduce the volume and toxicity of waste generated to the degree I have determined to be economically practicable and that I have selected the practicable method of treatment, storage, or disposal currently available to me which minimizes the present and future threat to human health and the environment; OR, if I am a small quantity generator, I have made a good faith effort to minimize my waste generation and select the best waste management method that is available to me and that I can afford.

Printed/Typed Name	Signature	Month	Day	Year
SCOTT WILLIAMS		02	25	99

TRANSPORTER

17. Transporter 1 Acknowledgement of Receipt of Materials

Printed/Typed Name	Signature	Month	Day	Year
MARK MOUSER		02	25	99

18. Transporter 2 Acknowledgement of Receipt of Materials

Printed/Typed Name	Signature	Month	Day	Year

FACILITY

19. Discrepancy Indication Space

20. Facility Owner or Operator Certification of receipt of hazardous materials covered by this manifest except as noted in Item 19.

Printed/Typed Name	Signature	Month	Day	Year
		02	25	99

DO NOT WRITE BELOW THIS LINE.

Yellow: TSDF SENDS THIS COPY TO GENERATOR WITHIN 30 DAYS.
(Generators who submit hazardous waste for transport out-of-state, produce completed copy of this copy and send to DTSC within 30 days.)

DTSC 8022A (4/97)
EPA 8700—22

State of California—Environmental Protection Agency
Form Approved OMB No. 2050-0039 (Expires 9-30-99)
Please print or type. *Form designed for use on elite (12-pitch) typewriter.*

7-088-76

See Instructions on back of page 6.

Department of Toxic Substances Control
Sacramento, California

UNIFORM HAZARDOUS WASTE MANIFEST

1. Generator's US EPA ID No.	Manifest Document No.	2. Page 1 of 1	Information in the shaded areas is not required by Federal law.
CAD 054854377	7528 13		

3. Generator's Name and Mailing Address	A. State Manifest Document Number
EASTMAN KODAK 12100 RIVERA RD WHITTIER CA 90606 4. Generator's Phone (562) 945-8868	98875283
	B. State Generator's ID
5. Transporter 1 Company Name: SAFETY-KLEEN SYSTEMS, INC	6. US EPA ID Number: ILD 984908202
	C. State Transporter's ID
	D. Transporter's Phone: 800 669-5840
7. Transporter 2 Company Name	8. US EPA ID Number
	E. State Transporter's ID
	F. Transporter's Phone
9. Designated Facility Name and Site Address: 050084 INDUSTRIAL SERVICE CO/ATI 1700 SOTO ST LOS ANGELES CA 90023	10. US EPA ID Number: CAD 099452708
	G. State Facility's ID: CAD099452708
	H. Facility's Phone: 562 598-5577

11. US DOT Description (including Proper Shipping Name, Hazard Class, and ID Number)	12. Containers No.	12. Containers Type	13. Total Quantity	14. Unit Wt/Vol	I. Waste Number
a. NON-RCRA HAZARDOUS WASTE LIQUID OIL, WATER, SLUDGE (NOT DOT REGULATED)	001	TT	00751	G	State 222 EPA/Other
b.					State EPA/Other
c.					State EPA/Other
d.					State EPA/Other

J. Additional Descriptions for Materials Listed Above	K. Handling Codes for Wastes Listed Above	
	a. 14	b.
	c.	d.

15. Special Handling Instructions and Additional Information

MFST R/T# 96955877 7-088-76-1112
EMERGENCY RESP 800-468-1760(24 HR). IF UNDELIVERABLE RETURN TO GENERATOR.
SK CORP AUTHORIZED TO RETAIN LICENSED SUBSEQUENT CARRIERS AS NECESSARY.

SKDOT# A: 11250 B: C: D:

16. **GENERATOR'S CERTIFICATION:** I hereby declare that the contents of this consignment are fully and accurately described above by proper shipping name and are classified, packed, marked, and labeled, and are in all respects in proper condition for transport by highway according to applicable international and national government regulations.

If I am a large quantity generator, I certify that I have a program in place to reduce the volume and toxicity of waste generated to the degree I have determined to be economically practicable and that I have selected the practicable method of treatment, storage, or disposal currently available to me which minimizes the present and future threat to human health and the environment; OR, if I am a small quantity generator, I have made a good faith effort to minimize my waste generation and select the best waste management method that is available to me and that I can afford.

GENERATOR	Printed/Typed Name	Signature	Month	Day	Year
	SCOTT WILLIAMS		03	23	99

TRANSPORTER					
	17. Transporter 1 Acknowledgement of Receipt of Materials				
	Printed/Typed Name: MARK MCGUIRE	Signature	Month: 03	Day: 23	Year: 99
	18. Transporter 2 Acknowledgement of Receipt of Materials				
	Printed/Typed Name	Signature	Month	Day	Year

FACILITY					
	19. Discrepancy Indication Space				
	20. Facility Owner or Operator Certification of receipt of hazardous materials covered by this manifest except as noted in Item 19.				
	Printed/Typed Name	Signature	Month: 03	Day: 23	Year: 99

DO NOT WRITE BELOW THIS LINE.

Yellow: TSDF SENDS THIS COPY TO GENERATOR WITHIN 30 DAYS.
(Generators who submit hazardous waste for transport out-of-state, produce completed copy of this copy and send to DTSC within 30 days.)

DTSC 8022A (4/97)
EPA 8700—22

IN CASE OF EMERGENCY OR SPILL, CALL THE NATIONAL RESPONSE CENTER 1-800-424-8802; WITHIN CALIFORNIA, CALL 1-800-852-7550

98875283

HAZARDOUS WASTE SHIPMENTS TO BUILDING 218 SCHEDULING REQUEST

827 7210

Generator Location: EASTMAN KODAK - WHITTIER, CA
Generator EPA ID No.: CAD054854377
Contact Name: SCOTT WILLIAMS
Telephone No.: 562-945-9868 OR KNET 431-1310
Fax No.: 562-945-8422 OR KNET 431-2122

Storage Deadline (Generator Storage): MARCH 1, 1999

Carrier: HAZMAT ENVIRONMENTAL (MARY)

Date [redacted] to ship: FEBRUARY 5, 1999

Hazardous Non-Hazardous	Waste Profile	# of Containers	Container Type	Container Volume	Treatment Facil.
NON-HAZARD.	50524	69	DF	40G	B218
↓	50523	3	DF	40G	B218
↓	51366	27	DF	15G	B218
↓	51310	1	DF	15G	B218
↓	50768	5	DF	15G	B218
↓	50292	1	DF	15G	B218
HAZARDOUS	52202	1	DF	15G.	B218
↓	51367	6	DF	15G	B218
↓	52406	20	DF	40G	B218
NON-HAZARD	70115	3	DF	40G	B212
HAZARDOUS	70092	40	CF	—	B212
NON-HAZARD	70997	1	DM	20G	B212

ACCEPTABLE DATE OF [redacted] ARRIVAL: 2-10-99

SHIFT SUPERVISOR APPROVAL: TONY

RReese:skn
09/90

* LOAD B212 STUFFIN NOSE

STRAIGHT BILL OF LADING - SHORT FORM - ORIGINAL - Not Negotiable

RECEIVED, subject to the classifications and lawfully filed tariffs or contracts in effect on the date of the issue of this Bill of Lading.

BILL OF LADING

CONSIGNED TO

EASTMAN KODAK COMPANY
BLDG. 218 - INCINERATOR
1669 LAKE AVE.
ROCHESTER, NY 14650

SHIPPER NUMBER ▶ 50524W

EASTMAN KODAK COMPANY

SHIPPER
- ☐ 1600 LEXINGTON AVENUE; ROCHESTER, NY 14650
- ☐ 1901 WEST 22ND STREET; OAKBROOK, IL 60521-1283
- ☐ 2800 FOREST LANE; DALLAS, TX 75234-7596
- ☒ 12100 RIVERA ROAD; WHITTIER, CA 90606-2600
- ☐ 5315 PEACHTREE INDUSTRIAL BLVD; CHAMBLEE, GA 30341-2195
- ☐ 1122 MAPUNAPUNA STREET; HONOLULU, HI 96819-0007
- ☐ _____

ACCOUNT NO.
7480-2404-006

DATE SHIP

HAZMAT ENVIRONMENTAL
ORIGIN CARRIER AND ROUTE

☐ OFFERED
☐ RECEIVED _____ QUANTITY _____ HAZARD CLASS PLACARDS
ORIGIN CARRIER SIGNATURE
PER

NO. PCS.	PKG. TYPE	H M	DESCRIPTION		WEIGHT	LTL CLASS	RATE	CHARGES
	Boxes		Cameras or Camera Outfits	00002	lbs.	125		
	Boxes		Projectors, motion or still picture	00003	lbs.	125		
	Boxes		Films, unexposed, NOI	00004	lbs.	100		
	Boxes		Paper, Photographic, sensitized	00005	lbs.	100		
	Boxes		Materials, Photographers', NOI	00006	lbs.	100		
	Boxes		Plates, Lithographic, Printing	00008	lbs.	77½		
105	Boxes		Chemicals, NOI, in boxes (RVNX $2.00 per Lb.)	00017	6493 lbs.	70		
	Boxes		Batteries, electric, carbon zinc, zinc chloride or manganese dioxide dry cell	00019	lbs.	60		
	Boxes		Tape, video, blank	00025	lbs.	85		
		X	Heptane, 3, UN1206, II, Ltd. Qty., (Chemicals NOI), Bldes 10617	10617	lbs.	70		
		X	Acetic Acid, Glacial, 8, UN 2789, PG II, (Chemicals NOI), Bldes 10620	10620	lbs.	70		
		X	Acetic Acid Solution, 8, UN 2790, PG II, (Chemicals NOI), Bldes 10625	10625	lbs.	70		
		X	Acetic Acid Solution, 8, UN 2790, PG II, Ltd. Qty., (Chemicals NOI), Bldes 10626	10626	lbs.	70		
		X	Phosphoric Acid, 8, UN 1805, PG III, (Chemicals NOI), Bldes 10647	10647	lbs.	70		
		X	Potassium Hydroxide, Solution, 8, UN 1814, PG II, Bldes 10649 (Chemicals NOI)	10649	lbs.	70		
		X	Potassium Hydroxide, Solution, 8, UN 1814, PG II, Ltd. Qty., Bldes 10651 (Chemicals NOI)	10651	lbs.	70		
		X	Sulfuric Acid, 8, UN 1830, PG II, (Chemicals NOI) Bldes 10678	10678	lbs.	70		
		X	Sulfuric Acid, 8, UN 1830, PG II, Ltd. Qty., (Chemicals NOI) Bldes 10681	10681	lbs.	70		
		X	Butyl Acetate, 3, UN 1123, PG III, Ltd. Qty., (Chemicals NOI), Bldes 10759	10759	lbs.	70		
		X	Sodium Hydroxide, Solid, 8, UN 1823, PG II, Ltd. Qty., (Chemicals NOI), Bldes 10771	10771	lbs.	70		
		X	Acetic Acid, Glacial, 8, UN 2789, II, 3, Placard Corrosive, (Chemicals NOI), Bldes 10787	10787	lbs.	70		
		X	Adhesives, 3, UN 1133, II, Ltd. Qty., (Chemicals NOI), Bldes 10828	10828	lbs.	70		
			Add'l Hazardous Materials from Continuation Page					
1 DRUM		X	LITHIUM BATTERIES, 9, UN3090, II PALLETS		100 LBS. 1450 LBS.			
106	← TOTAL PIECES		TOTAL WEIGHT →		8043 LBS.			

Driver's signature certifies that emergency response information and/or DOT emergency response guidebook is on board its vehicle at all times hazardous material is present.

WOG INVOICE NUMBERS

SPECIAL INSTRUCTIONS

DO NOT X-RAY LADING.
KEEP LADING AWAY FROM RADIOACTIVE MATERIAL.

MUST BE DELIVERED
ON
BETWEEN 7AM & NOON

IF UNABLE TO MAKE
APPOINTMENT, CALL
716-588-3625 AND
RESCHEDULE.

DO NOT WRITE IN THIS SPACE

TOTAL AMOUNT ▶

COD A M

PREPAID (UNLESS OTHERWISE SHOWN)

LOADED BY:

FOR ASSISTANCE INVOLVING CHEMICAL SPILLS, LEAKS, AND OTHER TRANSPORTATION EMERGENCIES, CALL DAY OR NIGHT: (800) 445-3293 TOLL FREE

*RVNX: where the rate, rating, or charge is dependent on value and/or where a lower rate, rating, or charge results, shipper hereby releases articles listed hereon to lowest valuation specified in the applicable item in the current tariff or classification, or contract, unless a specific value is stated elsewhere hereon."

This is to certify that the above named materials are properly classified, described, packaged, marked, labeled and placarded and are

PER

STRAIGHT BILL OF LADING - SHORT FORM - ORIGINAL - Not Negotiable

RECEIVED, subject to the classifications and lawfully filed tariffs or contracts in effect on the date of the issue of this Bill of Lading.

BILL OF LADING

CONSIGNED TO

EASTMAN KODAK COMPANY
BLDG. 212
1669 LAKE AVE.
ROCHESTER, NY 14650

SHIPPER NUMBER ▶ 70997W

EASTMAN KODAK COMPANY

SHIPPER
- ☐ 1600 LEXINGTON AVENUE; ROCHESTER, NY 14650
- ☐ 1901 WEST 22ND STREET; OAKBROOK, IL 60521-1283
- ☐ 2800 FOREST LANE; DALLAS, TX 75234-7596
- ☒ 12100 RIVERA ROAD; WHITTIER, CA 90606-2600
- ☐ 5315 PEACHTREE INDUSTRIAL BLVD; CHAMBLEE, GA 30341-2195
- ☐ 1122 MAPUNAPUNA STREET; HONOLULU, HI 96819-0007
- ☐ _____

ACCOUNT NO.
7480-2404-006

☐ OFFERED

☐ RECEIVED _____ QUANTITY _____ HAZARD CLASS PLACARDS

ORIGIN CARRIER SIGNATURE

PER

DATE SHIP

HAZMAT ENVIRONMENTAL

ORIGIN CARRIER AND ROUTE

NO. PCS.	PKG. TYPE	H	M	DESCRIPTION		WEIGHT	LTL CLASS	RATE	CHARGES
	Boxes			Cameras or Camera Outfits	00002	lbs.	125		
	Boxes			Projectors, motion or still picture	00003	lbs.	125		
	Boxes			Films, unexposed, NOI	00004	lbs.	100		
	Boxes			Paper, Photographic, sensitized	00005	lbs.	100		
	Boxes			Materials, Photographers', NOI	00006	lbs.	100		
	Boxes			Plates, Lithographic, Printing	00008	lbs.	77½		
	Boxes			Chemicals, NOI, in boxes (RVNX $2.00 per Lb.)	00017	lbs.	70		
	Boxes			Batteries, electric, carbon zinc, zinc chloride or manganese dioxide dry cell	00019	lbs.	60		
	Boxes			Tape, video, blank	00025	lbs.	85		
		X		Heptane, 3, UN1206, II, Ltd. Qty., (Chemicals NOI), Bldes 10617	10617	lbs.	70		
		X		Acetic Acid, Glacial, 8, UN 2789, PG II, (Chemicals NOI), Bldes 10620	10620	lbs.	70		
		X		Acetic Acid Solution, 8, UN 2790, PG II, (Chemicals NOI), Bldes 10625	10625	lbs.	70		
		X		Acetic Acid Solution, 8, UN 2790, PG II, Ltd. Qty., (Chemicals NOI), Bldes 10626	10626	lbs.	70		
		X		Phosphoric Acid, 8, UN 1805, PG III, (Chemicals NOI), Bldes 10647	10647	lbs.	70		
		X		Potassium Hydroxide, Solution, 8, UN 1814, PG II, Bldes 10649 (Chemicals NOI)	10649	lbs.	70		
		X		Potassium Hydroxide, Solution, 8, UN 1814, PG II, Ltd. Qty., Bldes 10651 (Chemicals NOI)	10651	lbs.	70		
		X		Sulfuric Acid, 8, UN 1830, PG II, (Chemicals NOI) Bldes 10678	10678	lbs.	70		
		X		Sulfuric Acid, 8, UN 1830, PG II, Ltd. Qty., (Chemicals NOI) Bldes 10681	10681	lbs.	70		
		X		Butyl Acetate, 3, UN 1123, PG III, Ltd. Qty., (Chemicals NOI), Bldes 10759	10759	lbs.	70		
		X		Sodium Hydroxide, Solid, 8, UN 1823, PG II, Ltd. Qty., (Chemicals NOI), Bldes 10771	10771	lbs.	70		
		X		Acetic Acid, Glacial, 8, UN 2789, II, 3, Placard Corrosive, (Chemicals NOI), Bldes 10787	10787	lbs.	70		
		X		Adhesives, 3, UN 1133, II, Ltd. Qty., (Chemicals NOI), Bldes 10828	10828	lbs.	70		
				Add'l Hazardous Materials from Continuation Page					
3	DRUMS			CONSUMER COMMODITY, ORM-D		750 LBS.			
1	DRUM	X		RQ, POLYCHLORINATED BIPHENYLS MIXTURE, 9, UN2315, II		125 LBS.			
				PALLETS		125 LBS.			
4	← TOTAL PIECES			TOTAL WEIGHT →		1000 LBS.			

Driver's signature certifies that emergency response information and/or DOT emergency response guidebook is on board its vehicle at all times hazardous material is present.

WOG INVOICE NUMBERS

SPECIAL INSTRUCTIONS

DO NOT X-RAY LADING.
KEEP LADING AWAY FROM RADIOACTIVE MATERIAL.

MUST BE DELIVERED ON
BETWEEN 7AM & NOON

IF UNABLE TO MAKE APPOINTMENT, CALL 716-588-3625 AND RESCHEDULE.

DO NOT WRITE IN THIS SPACE

TOTAL AMOUNT ▶

COD AMT

PREPAID UNLESS OTHERWISE SHOWN

LOADED BY:

FOR ASSISTANCE INVOLVING CHEMICAL SPILLS, LEAKS, AND OTHER TRANSPORTATION EMERGENCIES, CALL DAY OR NIGHT: (800) 445-3293 TOLL FREE

*RVNX: where the rate, rating, or charge is dependent on value and/or where a lower rate, rating, or charge results, shipper hereby releases articles listed hereon to lowest valuation specified in the applicable item in the current tariff or classification, or contract, unless a specific value is stated elsewhere hereon."

This is to certify that the above named materials are properly classified, described, packaged, marked, labeled and placarded and are in proper condition for transportation, according to the applicable regulations of the Department of Transportation.

PER

Terry Golomb

STRAIGHT BILL OF LADING - SHORT FORM - ORIGINAL - Not Negotiable

RECEIVED, subject to the classifications and lawfully filed tariffs or contracts in effect on the date of the issue of this Bill of Lading.

BILL OF LADING

CONSIGNED TO

EASTMAN KODAK COMPANY
BLDG. 218 - INCINERATOR
1669 LAKE AVE.
ROCHESTER, NY 14650

SHIPPER NUMBER ▶ 50524W

EASTMAN KODAK COMPANY

SHIPPER
- ☐ 1600 LEXINGTON AVENUE; ROCHESTER, NY 14650
- ☐ 1901 WEST 22ND STREET; OAKBROOK, IL 60521-1283
- ☐ 2800 FOREST LANE; DALLAS, TX 75234-7596
- ☒ 12100 RIVERA ROAD; WHITTIER, CA 90606-2600
- ☐ 5315 PEACHTREE INDUSTRIAL BLVD; CHAMBLEE, GA 30341-2195
- ☐ 1122 MAPUNAPUNA STREET; HONOLULU, HI 96819-0007
- ☐ _____

ACCOUNT NO.
7480-2404-006

DATE SHIP
2-5-99

☑ OFFERED
☐ RECEIVED MISC. CORROSIVE — QUANTITY — HAZARD CLASS — PLACARDS

ORIGIN CARRIER SIGNATURE

PER

HAZMAT ENVIRONMENTAL
ORIGIN CARRIER AND ROUTE

NO. PCS.	PKG. TYPE	H M	DESCRIPTION		WEIGHT	LTL CLASS	RATE	CHARGES
	Boxes		Cameras or Camera Outfits	00002	lbs.	125		
	Boxes		Projectors, motion or still picture	00003	lbs.	125		
	Boxes		Films, unexposed, NOI	00004	lbs.	100		
	Boxes		Paper, Photographic, sensitized	00005	lbs.	100		
	Boxes		Materials, Photographers', NOI	00006	lbs.	100		
	Boxes		Plates, Lithographic, Printing	00008	lbs.	77½		
105	Boxes		Chemicals, NOI, in boxes (RVNX $2.00 per Lb.)	00017	6493 lbs.	70		
	Boxes		Batteries, electric, carbon zinc, zinc chloride or manganese dioxide dry cell	00019	lbs.	60		
	Boxes		Tape, video, blank	00025	lbs.	85		
		X	Heptane, 3, UN1206, II, Ltd. Qty., (Chemicals NOI), Bldes 10617	10617	lbs.	70		
		X	Acetic Acid, Glacial, 8, UN 2789, PG II, (Chemicals NOI), Bldes 10620	10620	lbs.	70		
		X	Acetic Acid Solution, 8, UN 2790, PG II, (Chemicals NOI), Bldes 10625	10625	lbs.	70		
		X	Acetic Acid Solution, 8, UN 2790, PG II, Ltd. Qty., (Chemicals NOI), Bldes 10626	10626	lbs.	70		
		X	Phosphoric Acid, 8, UN 1805, PG III, (Chemicals NOI), Bldes 10647	10647	lbs.	70		
		X	Potassium Hydroxide, Solution, 8, UN 1814, PG II, Bldes 10649 (Chemicals NOI)	10649	lbs.	70		
		X	Potassium Hydroxide, Solution, 8, UN 1814, PG II, Ltd. Qty., Bldes 10651 (Chemicals NOI)	10651	lbs.	70		
		X	Sulfuric Acid, 8, UN 1830, PG II, (Chemicals NOI) Bldes 10678	10678	lbs.	70		
		X	Sulfuric Acid, 8, UN 1830, PG II, Ltd. Qty., (Chemicals NOI) Bldes 10681	10681	lbs.	70		
		X	Butyl Acetate, 3, UN 1123, PG III, Ltd. Qty., (Chemicals NOI), Bldes 10759	10759	lbs.	70		
		X	Sodium Hydroxide, Solid, 8, UN 1823, PG II, Ltd. Qty., (Chemicals NOI), Bldes 10771	10771	lbs.	70		
		X	Acetic Acid, Glacial, 8, UN 2789, II, 3, Placard Corrosive, (Chemicals NOI), Bldes 10787	10787	lbs.	70		
		X	Adhesives, 3, UN 1133, II, Ltd. Qty., (Chemicals NOI), Bldes 10828	10828	lbs.	70		
			Add'l Hazardous Materials from Continuation Page					
1 DRUM		X	LITHIUM BATTERIES, 9, UN3090, II PALLETS		100 LBS. 1450 LBS.			
106	← TOTAL PIECES		TOTAL WEIGHT →		8043 LBS.			

Driver's signature certifies that emergency response information and/or DOT emergency response guidebook is on board its vehicle at all times hazardous material is present.

WOG INVOICE NUMBERS

SEAL# 38000

TRL# 850

SPECIAL INSTRUCTIONS

DO NOT X RAY LADING.
KEEP LADING AWAY FROM RADIOACTIVE MATERIAL.

MUST BE DELIVERED
ON 2-10-99
BETWEEN 7AM & NOON

IF UNABLE TO MAKE
APPOINTMENT, CALL
716-588-3625 AND
RESCHEDULE.

DO NOT WRITE IN THIS SPACE

TOTAL AMOUNT

COD AMT

PREPAID
UNLESS OTHERWISE SHOWN

LOADED BY:

FOR ASSISTANCE INVOLVING CHEMICAL SPILLS, LEAKS, AND OTHER TRANSPORTATION EMERGENCIES, CALL DAY OR NIGHT: (800) 445-3293 TOLL FREE

"RVNX: where the rate, rating, or charge is dependent on value and/or where a lower rate, rating, or charge results, shipper hereby releases articles listed hereon to lowest valuation specified in the applicable item in the current tariff or classification, or contract, unless a specific value is stated elsewhere hereon."

This is to certify that the above named materials are properly classified, described, packaged, marked, labeled and placarded and are in proper condition for transportation, according to the applicable regulations of the Department of Transportation.

PER

Terry Golomb

PART 1 OF 5

846-0001-431 (1/96)

48-14-1 (3/89)—7f

STATE OF NEW YORK
DEPARTMENT OF ENVIRONMENTAL CONSERVATION
DIVISION OF HAZARDOUS SUBSTANCES REGULATION

HAZARDOUS WASTE MANIFEST

P.O. Box 12820, Albany, New York 12212

Please print or type. Do not Staple.

Form Approved. OMB No. 2050-0039. Expires 9-30-94

UNIFORM HAZARDOUS WASTE MANIFEST

1. Generator's US EPA No.: CAD054854377 — Manifest Document No.: 00001
2. Page 1 of 1

Information in the shaded areas is not required by Federal Law.

3. Generator's Name and Mailing Address: EASTMAN KODAK COMPANY-DISTR. 12100 RIVERA ROAD WHITTIER, CA. 90606

4. Generator's Phone (562) 945-9868

A. State Manifest Document No.: NY B 523336 5

B. Generator's ID: SAME

5. Transporter 1 (Company Name): HAZMAT ENVIRONMENTAL

6. US EPA ID Number: NYD980769947

C. State Transporter's ID: [illegible]

D. Transporter's Phone (716) 827-7200

7. Transporter 2 (Company Name):

8. US EPA ID Number:

E. State Transporter's ID:

F. Transporter's Phone ( )

9. Designated Facility Name and Site Address: EASTMAN KODAK COMPANY 1669 LAKE AVE. - BLDG. 218 ROCHESTER, NY 14650

10. US EPA ID Number: NYD980592497

G. State Facility's ID:

H. Facility's Phone (716) 588-3625

11. US DOT Description (Including Proper Shipping Name, Hazard Class and ID Number)	12. Containers No.	Type	13. Total Quantity	14. Unit Wt/Vol	I. Waste No.
a. HAZARDOUS WASTE, SOLID, N.O.S., 9, NA3077, III	20	DF	2500	P	EPA D008 / STATE
b. WASTE CORROSIVE LIQUIDS, N.O.S., (SODIUM HYDROXIDE, POTASSIUM HYDROXIDE), 8, UN1760, II	1	DF	100	P	EPA D002 / STATE
c. WASTE CORROSIVE LIQUIDS, N.O.S., (ACETIC ACID, SULFURIC ACID, HYDRCHLORIC ACID), 8, UN1760, II	6	DF	500	P	EPA D002 / STATE
d.					EPA / STATE

J. Additional Descriptions for Materials listed Above

a. SCRAP CAMERAS
b. OVERPACKED HAZARDOUS
c. OVERPACKED HAZARDOUS
d.

K. Handling Codes for Wastes Listed Above

a. B
b. B
c. B
d.

15. Special Handling Instructions and Additional Information

NONE 24 HOUR EMERGENCY PHONE NO.: 800-445-3293

16. **GENERATOR'S CERTIFICATION:** I hereby declare that the contents of this consignment are fully and accurately described above by proper shipping name and are classified, packed, marked and labeled, and are in all respects in proper condition for transport by highway according to applicable international and national government regulations and state laws and regulations.

If I am a large quantity generator, I certify that I have program in place to reduce the volume and toxicity of waste generated to the degree I have determined to be economically practicable and that I have selected the practicable method treatment, storage, or disposal currently available to me which minimizes the present and future threat to human health and the environment; OR if I am a small generator, I have made a good faith effort to minimize my waste and select the best waste management method that is available to me and that I can afford.

Printed/Typed Name: SCOTT WILLIAMS — Signature: [signature] — Mo. Day Year: 02 05 99

17. Transporter 1 (Acknowledgement of Receipt of Materials)

Printed/Typed Name: [signature] — Signature: [signature] — Mo. Day Year: 02 05 99

18. Transporter 2 (Acknowledgement or Receipt of Materials)

Printed/Typed Name: — Signature: — Mo. Day Year:

19. Discrepancy Indication Space

20. Facility Owner or Operator: Certification of receipt of hazardous materials covered by this manifest except as noted in Item 19.

Printed/Typed Name: — Signature: — Mo. Day Year:

GENERATOR — TRANSPORTER — FACILITY

In case of emergency or spill immediately call the National Response Center (800) 424-8802 and the N.Y. Dept. of Environmental Conservation (518) 457-7362.

NY B 523336 5

EPA Form 8700-22 (Rev. 9-88) Previous editions are obsolete.

COPY 8—Generator—retained by generator

48-14-1 (3/89)—7f

STATE OF NEW YORK
DEPARTMENT OF ENVIRONMENTAL CONSERVATION
DIVISION OF HAZARDOUS SUBSTANCES REGULATION

HAZARDOUS WASTE MANIFEST

P.O. Box 12820, Albany, New York 12212

Please print or type. Do not Staple.

Form Approved. OMB No. 2050-0039. Expires 9-30-94

UNIFORM HAZARDOUS WASTE MANIFEST

1. Generator's US EPA No.: CAD054854377 — Manifest Document No.: 00001
2. Page 1 of 1

Information in the shaded areas is not required by Federal Law.

3. Generator's Name and Mailing Address: EASTMAN KODAK COMPANY-DISTR. 12100 RIVERA ROAD WHITTIER, CA. 90606

A. State Manifest Document No.: NY B 523336 5

4. Generator's Phone (562) 945-9868

B. Generator's ID: SAME

5. Transporter 1 (Company Name): HAZMAT ENVIRONMENTAL Group Inc.

6. US EPA ID Number: NYD980769947

C. State Transporter's ID: 11590 PNY

D. Transporter's Phone (716) 827-7200

7. Transporter 2 (Company Name)

8. US EPA ID Number

E. State Transporter's ID

F. Transporter's Phone ( )

9. Designated Facility Name and Site Address: EASTMAN KODAK COMPANY 1669 LAKE AVE. - BLDG. 218 ROCHESTER, NY 14650

10. US EPA ID Number: NYD980592497

G. State Facility's ID

H. Facility's Phone (716) 588-3625

11. US DOT Description (Including Proper Shipping Name, Hazard Class and ID Number)	12. Containers No.	Type	13. Total Quantity	14. Unit Wt/Vol	I. Waste No.
a. HAZARDOUS WASTE, SOLID, N.O.S., 9, NA3077, III	20	DF	2500	P	EPA D008 / STATE
b. WASTE CORROSIVE LIQUIDS, N.O.S., (SODIUM HYDROXIDE, POTASSIUM HYDROXIDE), 8, UN1760, II	1	DF	100	P	EPA D002 / STATE
c. WASTE CORROSIVE LIQUIDS, N.O.S., (ACETIC ACID, SULFURIC ACID, HYDRCHLORIC ACID), 8, UN1760, II	6	DF	500	P	EPA D002 / STATE
d.					EPA / STATE

J. Additional Descriptions for Materials listed Above

a. SCRAP CAMERAS
b. OVERPACKED HAZARDOUS
c. OVERPACKED HAZARDOUS
d.

K. Handling Codes for Wastes Listed Above

a. B
b. B
c. B
d.

15. Special Handling Instructions and Additional Information

Seal 38000

NONE 24 HOUR EMERGENCY PHONE NO.: 800-445-3293

16. **GENERATOR'S CERTIFICATION:** I hereby declare that the contents of this consignment are fully and accurately described above by proper shipping name and are classified, packed, marked and labeled, and are in all respects in proper condition for transport by highway according to applicable international and national government regulations and state laws and regulations.

If I am a large quantity generator, I certify that I have program in place to reduce the volume and toxicity of waste generated to the degree I have determined to be economically practicable and that I have selected the practicable method treatment, storage, or disposal currently available to me which minimizes the present and future threat to human health and the environment; OR if I am a small generator, I have made a good faith effort to minimize my waste and select the best waste management method that is available to me and that I can afford.

Printed/Typed Name: SCOTT WILLIAMS — Signature: [signature] — Mo. Day Year: 02 04 99

17. Transporter 1 (Acknowledgement of Receipt of Materials)

Printed/Typed Name: Rich Bonder — Signature: [signature] — Mo. Day Year: 02 04 99

18. Transporter 2 (Acknowledgement or Receipt of Materials)

Printed/Typed Name — Signature — Mo. Day Year

19. Discrepancy Indication Space

20. Facility Owner or Operator: Certification of receipt of hazardous materials covered by this manifest except as noted in Item 19.

Printed/Typed Name: GARY R. TIERNAN — Signature: Gary R. Tiernan — Mo. Day Year: 02 12 99

In case of emergency or spill immediately call the National Response Center (800) 424-8802 and the N.Y. Dept. of Environmental Conservation (518) 457-7362.

NY B 523336 5

EPA Form 8700-22 (Rev. 9-88) Previous editions are obsolete.

COPY 5—Generator-mailed by TSD facility

STRAIGHT BILL OF LADING - SHORT FORM - ORIGINAL - Not Negotiable

RECEIVED, subject to the classifications and lawfully filed tariffs or contracts in effect on the date of the issue of this Bill of Lading.

BILL OF LADING

CONSIGNED TO

EASTMAN KODAK COMPANY
BLDG. 212
1669 LAKE AVE.
ROCHESTER, NY 14650

SHIPPER NUMBER ▶ 70997W

EASTMAN KODAK COMPANY

SHIPPER
- ☐ 1600 LEXINGTON AVENUE; ROCHESTER, NY 14650
- ☐ 1901 WEST 22ND STREET; OAKBROOK, IL 60521-1283
- ☐ 2800 FOREST LANE; DALLAS, TX 75234-7596
- ☒ XX 12100 RIVERA ROAD; WHITTIER, CA 90606-2600
- ☐ 5315 PEACHTREE INDUSTRIAL BLVD; CHAMBLEE, GA 30341-2195
- ☐ 1122 MAPUNAPUNA STREET; HONOLULU, HI 96819-0007
- ☐ _____

ACCOUNT NO.
7480-2404-006

DATE SHIP
2-4-99

HAZMAT ENVIRONMENTAL
ORIGIN CARRIER AND ROUTE

☒ OFFERED
☐ RECEIVED

MISC / CORROSIVE
QUANTITY / HAZARD CLASS

PLACARDS

ORIGIN CARRIER SIGNATURE

PER

NO. PCS.	PKG. TYPE	H M	DESCRIPTION		WEIGHT	LTL CLASS	RATE	CHARGES
	Boxes		Cameras or Camera Outfits	00002	lbs.	125		
	Boxes		Projectors, motion or still picture	00003	lbs.	125		
	Boxes		Films, unexposed, NOI	00004	lbs.	100		
	Boxes		Paper, Photographic, sensitized	00005	lbs.	100		
	Boxes		Materials, Photographers', NOI	00006	lbs.	100		
	Boxes		Plates, Lithographic, Printing	00008	lbs.	77½		
	Boxes		Chemicals, NOI, in boxes (RVNX $2.00 per Lb.)	00017	lbs.	70		
	Boxes		Batteries, electric, carbon zinc, zinc chloride or manganese dioxide dry cell	00019	lbs.	60		
	Boxes		Tape, video, blank	00025	lbs.	85		
		X	Heptane, 3, UN1206, II, Ltd. Qty., (Chemicals NOI), Bldes 10617	10617	lbs.	70		
		X	Acetic Acid, Glacial, 8, UN 2789, PG II, (Chemicals NOI), Bldes 10620	10620	lbs.	70		
		X	Acetic Acid Solution, 8, UN 2790, PG II, (Chemicals NOI), Bldes 10625	10625	lbs.	70		
		X	Acetic Acid Solution, 8, UN 2790, PG II, Ltd. Qty., (Chemicals NOI), Bldes 10626	10626	lbs.	70		
		X	Phosphoric Acid, 8, UN 1805, PG III, (Chemicals NOI), Bldes 10647	10647	lbs.	70		
		X	Potassium Hydroxide, Solution, 8, UN 1814, PG II, Bldes 10649 (Chemicals NOI)	10649	lbs.	70		
		X	Potassium Hydroxide, Solution, 8, UN 1814, PG II, Ltd. Qty., Bldes 10651 (Chemicals NOI)	10651	lbs.	70		
		X	Sulfuric Acid, 8, UN 1830, PG II, (Chemicals NOI) Bldes 10678	10678	lbs.	70		
		X	Sulfuric Acid, 8, UN 1830, PG II, Ltd. Qty., (Chemicals NOI) Bldes 10681	10681	lbs.	70		
		X	Butyl Acetate, 3, UN 1123, PG III, Ltd. Qty., (Chemicals NOI), Bldes 10759	10759	lbs.	70		
		X	Sodium Hydroxide, Solid, 8, UN 1823, PG II, Ltd. Qty., (Chemicals NOI), Bldes 10771	10771	lbs.	70		
		X	Acetic Acid, Glacial, 8, UN 2789, II, 3, Placard Corrosive, (Chemicals NOI), Bldes 10787	10787	lbs.	70		
		X	Adhesives, 3, UN 1133, II, Ltd. Qty., (Chemicals NOI), Bldes 10828	10828	lbs.	70		
			Add'l Hazardous Materials from Continuation Page					
3 DRUMS 1 DRUM		X	CONSUMER COMMODITY, ORM-D RQ, POLYCHLORINATED BIPHENYLS MIXTURE, 9, UN2315, II PALLETS		750 LBS. 125 LBS. 125 LBS.			
4	← TOTAL PIECES		TOTAL WEIGHT →		1000 LBS.			

Driver's signature certifies that emergency response information and/or DOT emergency response guidebook is on board its vehicle at all times hazardous material is present.

WOG INVOICE NUMBERS

TRL# 850

SPECIAL INSTRUCTIONS

DO NOT X-RAY LADING.
KEEP LADING AWAY FROM RADIOACTIVE MATERIAL.

MUST BE DELIVERED
ON 2-10-99
BETWEEN 7AM & NOON

IF UNABLE TO MAKE
APPOINTMENT, CALL
716-588-3625 AND
RESCHEDULE.

DO NOT WRITE IN THIS SPACE

TOTAL AMOUNT

COD AMT

PREPAID UNLESS OTHERWISE SHOWN

LOADED BY:

FOR ASSISTANCE INVOLVING CHEMICAL SPILLS, LEAKS, AND OTHER TRANSPORTATION EMERGENCIES, CALL DAY OR NIGHT: (800) 445-3293 TOLL FREE

"RVNX: where the rate, rating, or charge is dependent on value and/or where a lower rate, rating, or charge results, shipper hereby releases articles listed hereon to lowest valuation specified in the applicable item in the current tariff or classification, or contract, unless a specific value is stated elsewhere hereon."

This is to certify that the above named materials are properly classified, described, packaged, marked, labeled and placarded and are in proper condition for transportation, according to the applicable regulations of the Department of Transportation.

PER

Terry Golomb

PART 1 OF 5

846-0001-431 (1/96)

48-14-1 (3/89)—71

STATE OF NEW YORK
DEPARTMENT OF ENVIRONMENTAL CONSERVATION
DIVISION OF HAZARDOUS SUBSTANCES REGULATION

HAZARDOUS WASTE MANIFEST

P.O. Box 12820, Albany, New York 12212

Please print or type. Do not Staple.

Form Approved. OMB No. 2050-0039. Expires 9-30-94

UNIFORM HAZARDOUS WASTE MANIFEST

1. Generator's US EPA No. / Manifest Document No.: C A D 0 5 4 8 5 4 3 7 7 0 0 0 0 2

2. Page 1 of 1

Information in the shaded areas is not required by Federal Law.

3. Generator's Name and Mailing Address
EASTMAN KODAK COMPANY-DISTRIBUTION
12100 RIVERA ROAD
WHITTIER, CA. 90606

4. Generator's Phone (562) 945-9868

A. State Manifest Document No. NY B 523333 8

B. Generator's ID SAME

5. Transporter 1 (Company Name)
HAZMAT ENVIRONMENTAL Group Inc

6. US EPA ID Number: N Y D 9 8 0 7 6 9 9 4 7

C. State Transporter's ID 4154014

D. Transporter's Phone (716) 827-7200

7. Transporter 2 (Company Name)

8. US EPA ID Number

E. State Transporter's ID

F. Transporter's Phone ( )

9. Designated Facility Name and Site Address
EASTMAN KODAK COMPANY
1669 LAKE AVE. - BLDG. 212
ROCHESTER, NY 14650

10. US EPA ID Number: N Y D 9 8 0 5 9 2 4 9 7

G. State Facility's ID

H. Facility's Phone (716) 588-3625

11. US DOT Description (Including Proper Shipping Name, Hazard Class and ID Number)	12. Containers No.	Type	13. Total Quantity	14. Unit Wt/Vol	I. Waste No.
a. RQ, HAZARDOUS WASTE SOLID, N.O.S., (MERCURY), 9, NA3077, III	4 0	C F	8 8 0	P	EPA D009 / STATE
b.					EPA / STATE
c.					EPA / STATE
d.					EPA / STATE

J. Additional Descriptions for Materials listed Above
a FLUORESCENT LAMPS
b
c
d

K. Handling Codes for Wastes Listed Above
a L
b
c
d

15. Special Handling Instructions and Additional Information
NONE Seal 38000
24 HOUR EMERGENCY PHONE NO.: 800-445-3293

16. **GENERATOR'S CERTIFICATION:** I hereby declare that the contents of this consignment are fully and accurately described above by proper shipping name and are classified, packed, marked and labeled, and are in all respects in proper condition for transport by highway according to applicable international and national government regulations and state laws and regulations.

If I am a large quantity generator, I certify that I have program in place to reduce the volume and toxicity of waste generated to the degree I have determined to be economically practicable and that I have selected the practicable method treatment, storage, or disposal currently available to me which minimizes the present and future threat to human health and the environment; OR if I am a small generator, I have made a good faith effort to minimize my waste and select the best waste management method that is available to me and that I can afford.

Printed/Typed Name	Signature	Mo.	Day	Year
SCOTT WILLIAMS		0 2	0 5	9 9

TRANSPORTER

17. Transporter 1 (Acknowledgement of Receipt of Materials)

Printed/Typed Name	Signature	Mo.	Day	Year
Rich Bartlett		0 2	0 5	9 9

18. Transporter 2 (Acknowledgement of Receipt of Materials)

Printed/Typed Name	Signature	Mo.	Day	Year

FACILITY

19. Discrepancy Indication Space

20. Facility Owner or Operator: Certification of receipt of hazardous materials covered by this manifest except as noted in Item 19.

Printed/Typed Name	Signature	Mo.	Day	Year
Gregory C Brech	Gregory C Brech	02	12	99

GENERATOR

In case of emergency or spill immediately call the National Response Center (800) 424-8802 and the N.Y. Dept. of Environmental Conservation (518) 457-7362.

NY B 523333 8

EPA Form 8700-22 (Rev. 9-88) Previous editions are obsolete.

COPY 5—Generator-mailed by TSD facility

HazMat

ONMENTAL GROUP, INC
Commerce Drive, Buffalo, NY 14218
www.hazmatinc.com
FAX (716) 827-7217
(716) 827-7200

HAZMAT

NYDEC #9A-278
EPA ID# NYD980769947

DATE 163353 / /

PICK UP

SHIPPER

NAME EASTMAN KODAK

STREET 1200 RIVERA ROAD

CITY WHITTIER STATE CA ZIP CODE 90601

CONTACT NAME SCOTT WILLIAMS PHONE 562-945-

SCHEDULED TIME 9868

DELIVERY

CONSIGNEE

NAME EASTMAN KODAK

STREET 1669 LAKE AVE - BLDG 218

CITY ROCHESTER, NY STATE ZIP CODE 14615-3007

CONTACT NAME KEVIN CHURCHILL PHONE 716-722-9477

ADDITIONAL INFORMATION

15 to 10 - 605 S Slauson St East to Sorrensen Ave go L. to Rivera go R. ¼ mi on R. last dr. stop B. will call shipper. NO ABOVE GEN IN LOAD 4 PALLETS OF CRUSHED CARDBOARD ONLY NO TRASH Shipper # 204744 NYB5-23336 X-T

Pursuant to 6NYCRR 372.2 (b) (2) (ii) HazMat certifies that it is authorized to deliver this shipment of manifested waste to the TSDF listed on this Bill of Lading

ADDITIONAL INFORMATION

TAM SRM-90E-LEPO, E 47-RTE 490E TO RTE 390N TOWE (RIDGE RD EXT ET 104) PAST ALL THE EXPY ET TO 219 SOUTH TO LEXINGTON EX 32 OFF 390N-RT E SOUTH TIX, NO PALET CHGS-CALL KILNSRB-

PURCHASE ORDER NO.	WORK ORDER NUMBER	MANIFEST NUMBER	H.M. NUMBER
	SEAT-38000	NYB523336S	

LOAD NUMBER	TRACTOR	TRAILER	ROLL OFF BOX	DRIVER NUMBER	DRIVER'S NAME
	199	B-50	NH	123	Tony

EQUIPMENT	MATERIAL DESCRIPTION / MANIFEST NUMBER	QUANTITY
EQUIPMENT TYPE VAN UNIT# DROPPED NH UNIT# PICKED UP NH CONDITION REPORT Fair	Haz Mat Solid N.O.S. 9, NA3077 III Waste Contains Regulated, N.O.S. Chrs Sumac " " RQ Haz Mat Solid N.O.S. 9 NA3077 III Rest is non haz	20 DF-250CU 1-DF-100P 6-DF-500P 40-CT-250P

PICK UP

PICK UP DATE February 4, 1999

ARRIVAL TIME 0800 AM PM RELEASE TIME 1000 AM PM

DAY #2 DATE _____

ARRIVAL TIME _____ AM PM RELEASE TIME _____ AM PM

TRAILER EMPTY UPON ARRIVAL ☒ YES
(if not, explain below—)

DIP MEASUREMENT (Tankers Only) _____ INCHES

COMMENTS: (EXPLAIN ALL DELAYS) Load to go

HAZMAT MATERIALS USED (ex. overpacks, etc.): ☐ YES ☒ NO

IF YES EXPLAIN:

I, THE UNDERSIGNED, CERTIFY THAT THE ABOVE INFORMATION IS TRUE AND COMPLETE.

SHIPPER'S SIGNATURE 2-4-99 Date

DELIVERY

DRIVER _____ DAY #1 DATE _____

ARRIVAL TIME _____ AM PM RELEASE TIME _____ AM PM

DAY #2 DATE _____ ARRIVAL TIME _____ AM PM RELEASE TIME _____ AM PM

DAY #3 DATE _____ ARRIVAL TIME _____ AM PM RELEASE TIME _____ AM PM

TRAILER CLEAN AND EMPTY UPON DEPARTURE ☐ YES ☐ NO
(if not, explain below—)

COMMENTS: (Explain all delays or discrepancies)) _____

IF YES EXPLAIN:

I, THE UNDERSIGNED, CERTIFY THAT THE ABOVE INFORMATION IS TRUE AND COMPLETE.

CONSIGNEE'S SIGNATURE Date

GENERATOR COPY

TEXAS NATURAL RESOURCE
CONSERVATION COMMISSION 7-088-06
P.O. Box 13087
Austin, Texas 78711-3087

Please print or type. (Form designed for use on elite (12-pitch) typewriter.)

Form approved. OMB No. 2050-0039.

UNIFORM HAZARDOUS WASTE MANIFEST

1. Generator's US EPA ID No. CAD054854377 — Manifest Document No. 29852
2. Page 1 of 1
Information in the shaded areas is not required by Federal law.

3. Generator's Name and Mailing Address
EASTMAN KODAK CO REGL M& D
12100 RIVERA ROAD
MAINTAINENCE SHOP
WHITTIER CA 90606

4. Generator's Phone (310) 693-3822

A. State Manifest Document Number: S 00228852
B. State Generator's ID: 99906

5. Transporter 1 Company Name: SAFETY-KLEEN SYSTEMS, INC
6. US EPA ID Number: TLD 984908202
C. State Transporter's ID: 86119
D. Transporter's Phone: 800 669-5840

7. Transporter 2 Company Name: Diamond-T
8. US EPA ID Number: AZ.0000001560
E. State Transporter's ID: T130D
F. Transporter's Phone: 1-800-688-8742

9. Designated Facility Name and Site Address 000618
SAFETY-KLEEN SYSTEMS, INC
1722 COOPER CREEK ROAD
DENTON, TX 76208

10. US EPA ID Number: TXD 077603371
G. State Facility ID: 65124
H. Facility's Phone: 940 483-5200

11A. HM	11. US DOT Description (including Proper Shipping Name, Hazard Class, ID Number and Packing Group)	12. Containers No.	Type	13. Total Quantity	14. Unit Wt/Vol	I. Waste No.
	a. WASTE OIL (NOT USDOT HAZARDOUS MATERIAL)	001	DM	0026C	P	OUTS2061
	b.					
	c.					
	d.					

J. Additional Descriptions for Materials Listed Above
1A) OUTS2061 221 741

K. Handling Codes for Wastes Listed Above
(A) ~~M141~~ M061

15. Special Handling Instructions and Additional Information
MFST R/T# 98209134 0000-7574-97
EMERGENCY RESP 800-468-1760(24 HR). IF UNDELIVERABLE RETURN TO GENERATOR.
SK CORP AUTH'D TO USE THESE SUBSEQUEN T CARRIERS: 81300,40355,41015,40582
SKDOT# A: 5849 B: C: D:

16. **GENERATOR'S CERTIFICATION:** I hereby declare that the contents of this consignment are fully and accurately described above by the proper shipping name and are classified, packed, marked, and labelled/placarded, and are in all respects in proper condition for transport by highway according to applicable international and national government regulations, including applicable state regulations.
If I am a large quantity generator, I certify that I have a program in place to reduce the volume and toxicity of waste generated to the degree I have determined to be economically practicable and that I have selected the practicable method of treatment, storage, or disposal currently available to me which minimizes the present and future threat to human health and the environment; OR, if I am a small quantity generator, I have made a good faith effort to minimize my waste generation and select the best waste management method that is available to me and that I can afford.

GENERATOR

Printed/Typed Name | Signature | Month Day Year: 01 17 00

TRANSPORTER

17. Transporter 1 Acknowledgement of Receipt of Materials
Printed/Typed Name: GARY SAENZ | Signature | Date: 01 17 00

18. Transporter 2 Acknowledgement of Receipt of Materials
Printed/Typed Name: M. TUBART | Signature | Date: 01 19 00

FACILITY

19. Discrepancy Indication Space GA Received

20. Facility Owner or Operator: Certification of receipt of hazardous materials covered by this manifest except as noted in Item 19.
Printed/Typed Name: B. Forte | Signature | Date: 01 26 00

TNRCC-0311 (Rev. 07/01/97) White - original Pink-TSD Facility Yellow-Transporter Green-Generator's first copy

PROL# A)0003700292

State of California—Environmental Protection Agency
Form Approved OMB No. 2050-0039 (Expires 9-30-99)
Please print or type. *Form designed for use on elite (12-pitch) typewriter.*

7-088-06

See Instructions on back of page 6.

Department of Toxic Substances Control
Sacramento, California

UNIFORM HAZARDOUS WASTE MANIFEST

1. Generator's US EPA ID No.	Manifest Document No.	2. Page 1 of 1	Information in the shaded areas is not required by Federal law.
CAD 054854377	78095		

GENERATOR

3. Generator's Name and Mailing Address
EASTMAN KODAK CO REGL M& D
12100 RIVERA ROAD
MAINTAINENCE SHOP
WHITTIER CA 90606

4. Generator's Phone (310) 693-3822

A. State Manifest Document Number: 20284850

B. State Generator's ID:

5. Transporter 1 Company Name: SAFETY-KLEEN SYSTEMS, INC

6. US EPA ID Number: SCR 000075150

C. State Transporter's ID [Reserved.]

D. Transporter's Phone: 800 669-5740

7. Transporter 2 Company Name:

8. US EPA ID Number:

E. State Transporter's ID [Reserved.]

F. Transporter's Phone:

9. Designated Facility Name and Site Address 000798
SAFETY-KLEEN SYSTEMS, INC
10625 HICKSON ST UNIT A
EL MONTE CA 91731

10. US EPA ID Number: CAT 000613893

G. State Facility's ID: CAT000613893

H. Facility's Phone: 626 401-2616

11. US DOT Description (including Proper Shipping Name, Hazard Class, and ID Number)	12. Containers No.	12. Containers Type	13. Total Quantity	14. Unit Wt/Vol	I. Waste Number
a. HAZARDOUS WASTE, LIQUID, N.O.S. 9 NA3082 PG III (D039)(ERG#171) AQUEOUS PARTS WASHER SOLUTION (8.3#/GAL)	001	DM	00055	G	State 134 EPA/Other D039
b.					State EPA/Other
c.					State EPA/Other
d.					State EPA/Other

J. Additional Descriptions for Materials Listed Above

K. Handling Codes for Wastes Listed Above
a. 14 b.
c. d.

15. Special Handling Instructions and Additional Information 0043 099673390 0004478095 0000757497 13
EMERGENCY RESP#800-468-1760 24HR

A 10070 B C D

16. **GENERATOR'S CERTIFICATION:** I hereby declare that the contents of this consignment are fully and accurately described above by proper shipping name and are classified, packed, marked, and labeled, and are in all respects in proper condition for transport by highway according to applicable international and national government regulations.

If I am a large quantity generator, I certify that I have a program in place to reduce the volume and toxicity of waste generated to the degree I have determined to be economically practicable and that I have selected the practicable method of treatment, storage, or disposal currently available to me which minimizes the present and future threat to human health and the environment; OR, if I am a small quantity generator, I have made a good faith effort to minimize my waste generation and select the best waste management method that is available to me and that I can afford.

Printed/Typed Name	Signature	Month	Day	Year
MUKART		10	26	00

TRANSPORTER

17. Transporter 1 Acknowledgement of Receipt of Materials

Printed/Typed Name	Signature	Month	Day	Year
Tim Mann		10	26	00

18. Transporter 2 Acknowledgement of Receipt of Materials

Printed/Typed Name	Signature	Month	Day	Year

FACILITY

19. Discrepancy Indication Space

20. Facility Owner or Operator Certification of receipt of hazardous materials covered by this manifest except as noted in Item 19.

Printed/Typed Name	Signature	Month	Day	Year
Mary Pleadle		10	26	00

DO NOT WRITE BELOW THIS LINE.

Yellow TSDF SENDS THIS COPY TO GENERATOR WITHIN 30 DAYS.
(Generators who submit hazardous waste for transport out-of-state, produce completed copy of this copy and send to DTSC within 30 days.)

DTSC 8022A (1/99)
EPA 8700—22

IN CASE OF EMERGENCY OR SPILL, CALL THE NATIONAL RESPONSE CENTER 1-800-424-8802: WITHIN CALIFORNIA, CALL 1-800-852-7550

20284850

TEXAS NATURAL RESOURCE CONSERVATION COMMISSION 7-088-06
P.O. Box 13087
Austin, Texas 78711-3087

Please print or type. (Form designed for use on elite (12-pitch) typewriter.)

Form approved. OMB No. 2050-0039.

UNIFORM HAZARDOUS WASTE MANIFEST

1. Generator's US EPA ID No.: CAD054854377
Manifest Document No.: 91680
2. Page 1 of 1
Information in the shaded areas is not required by Federal law.

3. Generator's Name and Mailing Address: EASTMAN KODAK CO REGL M& D
12100 RIVERA ROAD
MAINTAINENCE SHOP
WHITTIER CA 90606
4. Generator's Phone (310 693-3822

A. State Manifest Document Number: S 00441680
B. State Generator's ID: 99906
C. State Transporter's ID: ~~86119~~ 88888
D. Transporter's Phone: 800 669-5840
E. State Transporter's ID: 81300
F. Transporter's Phone: 602 930 200

5. Transporter 1 Company Name: SAFETY-KLEEN SYSTEMS, INC
6. US EPA ID Number: SCR 000075150

7. Transporter 2 Company Name: DIAMOND J
8. US EPA ID Number: AZ000000156

9. Designated Facility Name and Site Address: 000618
SAFETY-KLEEN SYSTEMS, INC.
1722 COOPER CREEK ROAD
DENTON, TX 76208
10. US EPA ID Number: TXD 077603371

G. State Facility ID: 65124
H. Facility's Phone: 940 483-5200

11A. HM	11. US DOT Description (including Proper Shipping Name, Hazard Class, ID Number and Packing Group)	12. Containers No.	Type	13. Total Quantity	14. Unit Wt/Vol	I. Waste No.
	a. WASTE OIL (NOT USDOT HAZARDOUS MATERIAL)	001	DM	00130	P	OUTS 2061
	b.					
	c.					
	d.					

J. Additional Descriptions for Materials Listed Above: IA) NONE OUTS2061

K. Handling Codes for Wastes Listed Above: (A) ~~M141~~ M061

15. Special Handling Instructions and Additional Information
MFST R/T#099652054 0000-7574-97
EMERGENCY RESP 800-468-1760(24 HR). IF UNDELIVERABLE RETURN TO GENERATOR.
SK CORP AUTH'D TO USE SUBSEQUENT CARRIERS: 81300,40355,41015,40582,84815
SKDOT# A: 5849 B: C: D:

16. **GENERATOR'S CERTIFICATION:** I hereby declare that the contents of this consignment are fully and accurately described above by the proper shipping name and are classified, packed, marked, and labelled/placarded, and are in all respects in proper condition for transport by highway according to applicable international and national government regulations, including applicable state regulations.
If I am a large quantity generator, I certify that I have a program in place to reduce the volume and toxicity of waste generated to the degree I have determined to be economically practicable and that I have selected the practicable method of treatment, storage, or disposal currently available to me which minimizes the present and future threat to human health and the environment; OR, if I am a small quantity generator, I have made a good faith effort to minimize my waste generation and select the best waste management method that is available to me and that I can afford.

Printed/Typed Name: Ron Lamas
Signature: R. Lamas
Month Day Year: 10 20 00

17. Transporter 1 Acknowledgement of Receipt of Materials
Printed/Typed Name: Jon Alan
Signature:
Month Day Year: 10 20 00

18. Transporter 2 Acknowledgement of Receipt of Materials
Printed/Typed Name: [illegible]
Signature: [illegible]
Month Day Year: 10 25 00

19. Discrepancy Indicaton Space

20. Facility Owner or Operator: Certification of receipt of hazardous materials covered by this manifest except as noted in Item 19.
Printed/Typed Name: Karrie Anderson
Signature: Karrie Anderson
Month Day Year: 10 29 00

GENERATOR / TRANSPORTER / FACILITY

White - original Pink-TSD Facility Yellow-Transporter Green-Generator's first copy

TNRCC-0311 (Rev. 07/01/97)
PRQL# A/0003700292

TEXAS NATURAL RESOURCE CONSERVATION COMMISSION
P.O. Box 13087
Austin, Texas 78711-3087

7-088-06

Please print or type. (Form designed for use on elite (12-pitch) typewriter.)

Form approved. OMB No. 2050-0039.

UNIFORM HAZARDOUS WASTE MANIFEST

1. Generator's US EPA ID No. CAD054854377	Manifest Document No. 07480	2. Page 1 of 1	Information in the shaded areas is not required by Federal law.

3. Generator's Name and Mailing Address: EASTMAN KODAK CO REGL M& D
12100 RIVERA ROAD
MAINTAINENCE SHOP
WHITTIER CA 90606
4 Generator's Phone (310 693-3822

A. State Manifest Document Number: S 00301480
B. State Generator's ID: 99906

5. Transporter 1 Company Name: SAFETY-KLEEN SYSTEMS, INC
6. US EPA ID Number: ILD 984908202
C. State Transporter's ID: 86119
D. Transporter's Phone: 800 669-5840

7. Transporter 2 Company Name: DIAMOND J
8. US EPA ID Number: AZ000.00.1560
E. State Transporter's ID: 87300
F. Transporter's Phone: 8003358226

9. Designated Facility Name and Site Address: 000618
SAFETY-KLEEN SYSTEMS, INC.
1722 COOPER CREEK ROAD
DENTON, TX 76208
10. US EPA ID Number: TXD 077603371
G. State Facility ID: 65124
H. Facility's Phone: 940 483-5200

11A. HM	11. US DOT Description (including Proper Shipping Name, Hazard Class, ID Number and Packing Group)	12. Containers No.	Type	13. Total Quantity	14. Unit Wt/Vol	I. Waste No.
	a. WASTE OIL (NOT USDOT HAZARDOUS MATERIAL)	001	DM	00250	P	OUTS2061
	b.					
	c.					
	d.					

J. Additional Descriptions for Materials Listed Above
IA) NONE OUTS2061

K. Handling Codes for Wastes Listed Above
(A) ~~M141~~ M061

15. Special Handling Instructions and Additional Information
MFST R/T# 98771122 0000-7574-97
EMERGENCY RESP 800-468-1760(24 HR). IF UNDELIVERABLE RETURN TO GENERATOR.
SK CORP AUTH'D TO USE SUBSEQUENT CARRIERS: 81300,40355,41015,40582,84815
SKDOT# A: 5849 B: C: D:

16. **GENERATOR'S CERTIFICATION:** I hereby declare that the contents of this consignment are fully and accurately described above by the proper shipping name and are classified, packed, marked, and labelled/placarded, and are in all respects in proper condition for transport by highway according to applicable international and national government regulations, including applicable state regulations.
If I am a large quantity generator, I certify that I have a program in place to reduce the volume and toxicity of waste generated to the degree I have determined to be economically practicable and that I have selected the practicable method of treatment, storage, or disposal currently available to me which minimizes the present and future threat to human health and the environment; OR, if I am a small quantity generator, I have made a good faith effort to minimize my waste generation and select the best waste management method that is available to me and that I can afford.

Printed/Typed Name: MUXART
Signature:
Month Day Year: 05 17 00

TRANSPORTER

17. Transporter 1 Acknowledgement of Receipt of Materials
Printed/Typed Name: RALPH BROWN
Signature:
Date: 05 17 00

18. Transporter 2 Acknowledgement of Receipt of Materials
Printed/Typed Name: J F NEARENZ
Signature:
Date: 05 18 00

FACILITY

19. Discrepancy Indication Space

20. Facility Owner or Operator: Certification of receipt of hazardous materials covered by this manifest except as noted in Item 19.
Printed/Typed Name: J Lang
Signature: J Lang
Date: 5 21 00

White - original Pink-TSD Facility Yellow-Transporter Green-Generator's first copy

TNRCC-0311 (Rev. 07/01/97)
PROL# A/0003700292

State of California—Environmental Protection Agency
Form Approved OMB No. 2050-0039 (Expires 9-30-99)
Please print or type. *Form designed for use on elite (12-pitch) typewriter.*

7-088-06

See Instructions on back of page 6.

Department of Toxic Substances Control
Sacramento, California

IN CASE OF EMERGENCY OR SPILL, CALL THE NATIONAL RESPONSE CENTER 1-800-424-8802: WITHIN CALIFORNIA, CALL 1-800-852-7550

20181933

UNIFORM HAZARDOUS WASTE MANIFEST

1. Generator's US EPA ID No.: CAD 054854377 | Manifest Document No.: 63293 | 2. Page 1 of 1 | Information in the shaded areas is not required by Federal law.

GENERATOR

3. Generator's Name and Mailing Address: EASTMAN KODAK CO REGL M& D
12100 RIVERA ROAD
MAINTAINENCE SHOP
WHITTIER CA 90606

4. Generator's Phone (310) 693-3822

A. State Manifest Document Number: 20181933

B. State Generator's ID:

5. Transporter 1 Company Name: SAFETY-KLEEN SYSTEMS, INC

6. US EPA ID Number: SCR 000075150

C. State Transporter's ID [Reserved.]

D. Transporter's Phone: 800 669-5740

7. Transporter 2 Company Name:

8. US EPA ID Number:

E. State Transporter's ID [Reserved.]

F. Transporter's Phone:

9. Designated Facility Name and Site Address: 000798
SAFETY-KLEEN SYSTEMS, INC
10625 HICKSON ST UNIT A
EL MONTE CA 91731

10. US EPA ID Number: CAT 000613893

G. State Facility's ID: CAT000613893

H. Facility's Phone: 626 401-2616

11. US DOT Description (including Proper Shipping Name, Hazard Class, and ID Number)	12. Containers No.	12. Containers Type	13. Total Quantity	14. Unit Wt/Vol	I. Waste Number
a. HAZARDOUS WASTE, LIQUID, N.O.S. 9 NA3082 PG II (D039)(ERG#171) AQUEOUS PARTS WASHER SOLUTION (8.3#/GAL)	002	DM	00055	G	State 134 / EPA/Other D039
b.					State / EPA/Other
c.					State / EPA/Other
d.					State / EPA/Other

J. Additional Descriptions for Materials Listed Above

K. Handling Codes for Wastes Listed Above: a. 14 | b. | c. | d.

15. Special Handling Instructions and Additional Information: 0027 99136105 0003263293 0000757497 13
EMERGENCY RESP#800-468-1760 24HR

A 10070 B C D

16. **GENERATOR'S CERTIFICATION:** I hereby declare that the contents of this consignment are fully and accurately described above by proper shipping name and are classified, packed, marked, and labeled, and are in all respects in proper condition for transport by highway according to applicable international and national government regulations.

If I am a large quantity generator, I certify that I have a program in place to reduce the volume and toxicity of waste generated to the degree I have determined to be economically practicable and that I have selected the practicable method of treatment, storage, or disposal currently available to me which minimizes the present and future threat to human health and the environment; OR, if I am a small quantity generator, I have made a good faith effort to minimize my waste generation and select the best waste management method that is available to me and that I can afford.

Printed/Typed Name: MUKARJ | Signature | Month 01 Day 05 Year 01

TRANSPORTER

17. Transporter 1 Acknowledgement of Receipt of Materials
Printed/Typed Name: RALPH BRUNT | Signature | Month 01 Day 05 Year 01

18. Transporter 2 Acknowledgement of Receipt of Materials
Printed/Typed Name | Signature | Month Day Year

FACILITY

19. Discrepancy Indication Space

20. Facility Owner or Operator Certification of receipt of hazardous materials covered by this manifest except as noted in Item 19.
Printed/Typed Name | Signature | Month 01 Day 05 Year 01

DO NOT WRITE BELOW THIS LINE.

Yellow: TSDF SENDS THIS COPY TO GENERATOR WITHIN 30 DAYS. (Generators who submit hazardous waste for transport out-of-state, produce completed copy of this copy and send to DTSC within 30 days.)

DTSC 8022A (1/99)
EPA 8700—22

NYG 0780354

STATE OF NEW YORK
DEPARTMENT OF ENVIRONMENTAL CONSERVATION
DIVISION OF SOLID & HAZARDOUS MATERIALS

HAZARDOUS WASTE MANIFEST

P.O. Box 12820, Albany, New York 12212

Please type or print. Do not staple.

(Rev. 3/97)

UNIFORM HAZARDOUS WASTE MANIFEST

1. Generator's US EPA No.: CADC[illegible] | Manifest Doc. No.: [illegible]

2. Page 1 of 1

Information within heavy bold line is not required by Federal Law.

3. Generator's Name and Mailing Address
EASTMAN KODAK COMPANY
12100 RIVERA ROAD
WHITTIER, CA. 90606

4. Generator's Telephone Number (562) 789-2410

5. Transporter 1 (Company Name): HAZMAT ENVIRONMENTAL

6. US EPA ID Number: [illegible]

7. Transporter 2 (Company Name):

8. US EPA ID Number:

9. Designated Facility Name and Site Address
EASTMAN KODAK COMPANY
1669 LAKE AVE. - BLDG. 218
ROCHESTER, NY 14650

10. US EPA ID Number: [illegible]

A. NYG 0780354

B. Generator's ID: SAME

C. State Transporter's ID:

D. Transporter's Telephone (716) 827-7200

E. State Transporter's ID:

F. Transporter's Telephone ( )

G. State Facility ID:

H. Facility Telephone ( ) 716 588-3625

11. US DOT Description (Including Proper Shipping Name, Hazard Class and ID Number)	12. Containers Number	Type	13. Total Quantity	14. Unit Wt/Vol	I. Waste No.
a. WASTE CORROSIVE LIQUIDS, N.O.S., (ACETIC ACID, SULFURIC ACID, HYDROCHLORIC ACID), 8, UN1760, II	1	DF	100	P	EPA D002 / STATE
b. WASTE ADHESIVES, 3, UN1133, II	1	DF	30	P	EPA D001 / STATE
c. WASTE AEROSOLS, (ACETONE, METHYL ETHYL KETONE), 2.1, UN1950, II	1	DF	50	P	EPA D001 / STATE
d.					EPA / STATE

J. Additional Descriptions for Materials listed Above

a. OVERPACKED HAZARDOUS
b. OVERPACKED HAZARDOUS
c. OVERPACKED HAZARDOUS
d.

K. Handling Codes for Wastes Listed Above

a. [ ] b. [ ] c. [ ] d. [ ]

15. Special Handling Instructions and Additional Information

NONE 24 HOUR EMERGENCY NUMBER 800-645-3293

16. GENERATOR'S CERTIFICATION: I hereby declare that the contents of this consignment are fully and accurately described above by proper shipping name and are classified, packed, marked and labeled, and are in all respects in proper condition for transport by highway according to applicable international and national government regulations and state laws and regulations.
If I am a large quantity generator, I certify that I have a program in place to reduce the volume and toxicity of waste generated to the degree I have determined to be economically practicable and that I have selected the practicable method of treatment, storage, or disposal currently available to me which minimizes the present and future threat to human health and the environment; OR if I am a small generator, I have made a good faith effort to minimize my waste and select the best waste management method that is available to me and that I can afford.

Printed/Typed Name: SCOTT WILLIAMS | Signature: [signature] | Mo. 07 Day 27 Year 01

17. Transporter 1 Acknowledgement of Receipt of Materials

Printed/Typed Name: [signature] | Signature: [signature] | Mo. 07 Day 27 Year 01

18. Transporter 2 Acknowledgement of Receipt of Materials

Printed/Typed Name: | Signature: | Mo. Day Year

19. Discrepancy Indication Space

20. Facility Owner or Operator: Certification of receipt of hazardous materials covered by this manifest except as noted in Item 19.

Printed/Typed Name: Arthur L Merkel | Signature: Arthur L Merkel | Mo. 07 Day 27 Year 01

GENERATOR

TRANSPORTER

FACILITY

In case of emergency or spill immediately call the National Response Center (800) 424-8802 and the NYS Department of Environmental Conservation (518) 457-7362

COPY 5 — Generator — Mailed by TSD Facility

NYG 0780363

STATE OF NEW YORK
DEPARTMENT OF ENVIRONMENTAL CONSERVATION
DIVISION OF SOLID & HAZARDOUS MATERIALS

HAZARDOUS WASTE MANIFEST

P.O. Box 12820, Albany, New York 12212

Please type or print. Do not staple.

(Rev. 3/97)

In case of emergency or spill immediately call the National Response Center (800) 424-8802 and the NYS Department of Environmental Conservation (518) 457-7362

UNIFORM HAZARDOUS WASTE MANIFEST

1. Generator's US EPA No.: CAD 05485 4377 — Manifest Doc. No.: 00002
2. Page 1 of 1

Information within heavy bold line is not required by Federal Law.

3. Generator's Name and Mailing Address: EASTMAN KODAK COMPANY, 12100 RIVERA ROAD, WHITTIER, CA. 90606

4. Generator's Telephone Number (562) 789-2610

A. NYG 0780363

B. Generator's ID: SAME

5. Transporter 1 (Company Name): HAZMAT ENVIRONMENTAL

6. US EPA ID Number: NYD 98[illegible]947

C. State Transporter's ID:

D. Transporter's Telephone (716) 327-7200

7. Transporter 2 (Company Name):

8. US EPA ID Number:

E. State Transporter's ID:

F. Transporter's Telephone ( )

9. Designated Facility Name and Site Address: EASTMAN KODAK COMPANY, 1669 LAKE AVE. - BLDG. 212, ROCHESTER, NY 14650

10. US EPA ID Number: NYD 98[illegible]

G. State Facility ID:

H. Facility Telephone (716) 588-3625

11. US DOT Description (Including Proper Shipping Name, Hazard Class and ID Number)	12. Containers Number	Type	13. Total Quantity	14. Unit Wt/Vol	I. Waste No.
a. NO. HAZARDOUS WASTE SOLID, N.O.S., (MERCURY), 9, NA3077, III	5	2F	1000	P	EPA D009 / STATE
b.					EPA / STATE
c.					EPA / STATE
d.					EPA / STATE

J. Additional Descriptions for Materials listed Above

a. FLOURESCENT LAMPS

b.

c.

d.

K. Handling Codes for Wastes Listed Above

a. ☐ b. ☐ c. ☐ d. ☐

15. Special Handling Instructions and Additional Information

NONE — 24 HOUR EMERGENCY PHONE NUMBER: 800-445-3293

16. GENERATOR'S CERTIFICATION: I hereby declare that the contents of this consignment are fully and accurately described above by proper shipping name and are classified, packed, marked and labeled, and are in all respects in proper condition for transport by highway according to applicable international and national government regulations and state laws and regulations.
If I am a large quantity generator, I certify that I have a program in place to reduce the volume and toxicity of waste generated to the degree I have determined to be economically practicable and that I have selected the practicable method of treatment, storage, or disposal currently available to me which minimizes the present and future threat to human health and the environment; OR if I am a small generator, I have made a good faith effort to minimize my waste and select the best waste management method that is available to me and that I can afford.

Printed/Typed Name: SCOTT WILLIAMS — Signature: [signature] — Mo. 07 Day 27 Year 01

17. Transporter 1 Acknowledgement of Receipt of Materials

Printed/Typed Name: [signature] — Signature: [signature] — Mo. [illegible] Day [illegible] Year [illegible]

18. Transporter 2 Acknowledgement of Receipt of Materials

Printed/Typed Name: — Signature: — Mo. Day Year

19. Discrepancy Indication Space

20. Facility Owner or Operator: Certification of receipt of hazardous materials covered by this manifest except as noted in Item 19.

Printed/Typed Name: Arthur L Merkel — Signature: Arthur L Merkel — Mo. 07 Day 27 Year 01

GENERATOR / TRANSPORTER / FACILITY

COPY 5 — Generator — Mailed by TSD Facility

STATE OF NEW YORK
DEPARTMENT OF ENVIRONMENTAL CONSERVATION
DIVISION OF SOLID & HAZARDOUS MATERIALS

NYG0780354

HAZARDOUS WASTE MANIFEST

P.O. Box 12820, Albany, New York 12212

(Rev. 3/97)

Please type or print. Do not staple.

In case of emergency or spill immediately call the National Response Center (800) 424-8802 and the NYS Department of Environmental Conservation (518) 457-7362

UNIFORM HAZARDOUS WASTE MANIFEST

1. Generator's US EPA No.: C A D 0 5 4 4 5 4 2 7 F
Manifest Doc. No.: 0 0 0 0 1

2. Page 1 of 1

Information within heavy bold line is not required by Federal Law.

3. Generator's Name and Mailing Address
EASTMAN KODAK COMPANY
12100 RIVERA ROAD
WHITTIER, CA. 90606

4. Generator's Telephone Number (562) 789-2410

5. Transporter 1 (Company Name): HAZMAT ENVIRONMENTAL

6. US EPA ID Number: N Y D 0 8 0 7 6 0 0 4 7

7. Transporter 2 (Company Name):

8. US EPA ID Number:

9. Designated Facility Name and Site Address
EASTMAN KODAK COMPANY
1669 LAKE AVE. - BLDG. 218
ROCHESTER, NY 14650

10. US EPA ID Number: N Y D 0 0 0 6 0 2 4 0 7

A. NYG0780354

B. Generator's ID: [illegible]

C. State Transporter's ID:

D. Transporter's Telephone (716) [illegible]

E. State Transporter's ID:

F. Transporter's Telephone ( )

G. State Facility ID:

H. Facility Telephone ( ) 716 [illegible]

11. US DOT Description (Including Proper Shipping Name, Hazard Class and ID Number)	12. Containers Number	Type	13. Total Quantity	14. Unit Wt/Vol	I. Waste No.
a. WASTE CORROSIVE LIQUIDS, N.O.S., (ACETIC ACID, SULFURIC ACID, HYDROCHLORIC ACID), 8, UN1760, II	1	DF	100	P	EPA [illegible] / STATE
b. WASTE ADHESIVES, 3, UN1133, II	1	DF	50	P	EPA [illegible] / STATE
c. WASTE AEROSOLS, (ACETONE, METHYL ETHYL KETONE), 2.1, UN1950, II	1	DF	50	P	EPA [illegible] / STATE
d.					EPA / STATE

J. Additional Descriptions for Materials listed Above

a. OVERPACKED HAZARDOUS
b. OVERPACKED HAZARDOUS
c. OVERPACKED HAZARDOUS
d.

K. Handling Codes for Wastes Listed Above

a. [illegible]
b. [illegible]
c. [illegible]
d.

15. Special Handling Instructions and Additional Information

NONE 24 HOUR EMERGENCY NUMBER 800-445-3293

16. GENERATOR'S CERTIFICATION: I hereby declare that the contents of this consignment are fully and accurately described above by proper shipping name and are classified, packed, marked and labeled, and are in all respects in proper condition for transport by highway according to applicable international and national government regulations and state laws and regulations.
If I am a large quantity generator, I certify that I have a program in place to reduce the volume and toxicity of waste generated to the degree I have determined to be economically practicable and that I have selected the practicable method of treatment, storage, or disposal currently available to me which minimizes the present and future threat to human health and the environment; OR if I am a small generator, I have made a good faith effort to minimize my waste and select the best waste management method that is available to me and that I can afford.

Printed/Typed Name: SCOTT WILLIAMS
Signature:
Mo. Day Year: 07 23 01

17. Transporter 1 Acknowledgement of Receipt of Materials
Printed/Typed Name:
Signature:
Mo. Day Year:

18. Transporter 2 Acknowledgement of Receipt of Materials
Printed/Typed Name:
Signature:
Mo. Day Year:

19. Discrepancy Indication Space

20. Facility Owner or Operator: Certification of receipt of hazardous materials covered by this manifest except as noted in Item 19.
Printed/Typed Name:
Signature:
Mo. Day Year:

GENERATOR / TRANSPORTER / FACILITY

COPY 8 — Generator — Retained by Generator

DELIVERY RECEIPT is an acknowledgment that a Bill of Lading has been issued and is not the Original Bill of Lading nor a copy or duplicate covering the property named herein and is intended solely for filing or record.

DELIVERY RECEIPT
PART 4 OF 5

2

CONSIGNED TO

EASTMAN KODAK COMPANY
BLDG. 218 - INCINERATOR
1669 LAKE AVE.
ROCHESTER, NY 14650

SHIPPER NUMBER ► WASTE2001A

EASTMAN KODAK COMPANY

SHIPPER
- [ ] 1600 LEXINGTON AVE, B-605, ROCHESTER, NY 14650
- [X] 12100 RIVERA RD, WHITTIER, CA 90606-2600
- [ ] 2225 CEDARS RD, SUITE A, LAWRENCEVILLE, GA 30043
- [ ] 599 KAHELU AVE, MILILANI, HI 96789
- [ ]

ACCOUNT NO. 6540100-10497

DATE SHIP: 7-23-01

ORIGIN CARRIER AND ROUTE: HAZMAT ENVIRONMENTAL

[X] OFFERED
[ ] RECEIVED _____ QUANTITY _____ HAZARD CLASS PLACARDS

Driver's initials certify that emergency response information and/or DOT emergency response guidebook is on board its vehicle at all times hazardous material is present. X Driver

Shipment received in good order, exceptions noted:

Per Carrier HAZMAT Large Prof Date 7-23-01

NO. PCS	PKG. TYPE	H M	DESCRIPTION		WEIGHT
	BOXES		CAMERAS OR CAMERA OUTFITS	00002	
	BOXES		PROJECTORS, MOTION OR STILL PICTURE	00003	
	BOXES		FILMS, UNEXPOSED, NOI	00004	
	BOXES		PAPER, PHOTOGRAPHIC, SENSITIZED	00005	
	BOXES		MATERIALS, PHOTOGRAPHERS', NOI	00006	
	BOXES		PLATES, LITHOGRAPHIC, PRINTING	00008	
	BOXES		CHEMICALS, NOI	00017	
	BOXES		CHEMICALS, NOI	00018	
	BOXES		BATTERIES, ELECTRIC, CARBON ZINC, ZINC CHLORIDE OR MANGANESE DIOXIDE DRY CELL	00019	
	BOXES		TAPE, VIDEO, BLANK	00025	
		X	ACETIC ACID, GLACIAL, 8, UN 2789, II, 3, (CHEMICALS NOI), BLDES 10620	10620	
		X	ACETIC ACID, SOLUTION, 8, UN 2790, PG II, (CHEMICALS NOI), BLDES 10625	10625	
		X	ACETIC ACID, SOLUTION, 8, UN 2790, PG II, LTD QTY, (CHEMICALS NOI), BLDES 10626	10626	
		X	PHOSPHORIC ACID, 8, UN 1805, PG III, (CHEMICALS NOI), BLDES 10647.	10647	
		X	POTASSIUM HYDROXIDE, SOLUTION, 8, UN1814, PG II, (CHEMICALS NOI), BLDES 10649	10649	
		X	POTASSIUM HYDROXIDE, SOLUTION, 8, UN 1814, PG II, LTD. QTY., (CHEMICALS NOI), BLDES 10651	10651	
		X	SODIUM HYDROXIDE, SOLID, 8, UN 1823, PG II, LTD. QTY., (CHEMICALS NOI), BLDES 10771	10771	
		X	ACETIC ACID, GLACIAL, 8, UN2789, II, 3, PLACARD CORROSIVE, (CHEMICALS NOI), BLDES 10787	10787	
		X	ADHESIVES, 3, UN 1133, II, LTD. QTY., (CHEMICALS NOI), BLDES 10828	10828	
108	DRUMS		CHEMICALS, NOI		5865 LBS.
			PALLETS		3500 LBS.
		X	Add'l Hazardous Materials from Continuation Page		

145 ◄ TOTAL PIECES — TOTAL WEIGHT ► 10,240

SPECIAL INSTRUCTIONS

DO NOT X-RAY LADING, KEEP LADING AWAY FROM RADIOACTIVE MATERIAL.

MUST BE DELIVERED ON JULY 27TH BETWEEN 7AM & NOON

IF UNABLE TO MAKE APPOINTMENT, CCALL 716-588-3625 AND RESCHEDULE.

SEAL# 45485

RECEIVED IN GOOD ORDER, EXCEPTIONS NOTED:

CONSIGNEE SIGNATURE

DATE

PREPAID UNLESS OTHERWISE SHOWN

COD amount

Total amount

"RVNX: Where the rate, rating, or charge is dependent on value and/or where a lower rate, rating, or charge results, shipper hereby releases articles listed hereon to lowest valuation specified in the applicable item in the current tariff or classification, or contract, unless a specific value is stated elsewhere hereon."

Shipper Contract per Thomas D Foy

"This is to certify that the above-named materials are properly classified, described, packaged, marked, and labeled, and are in proper condition for transportation according to the applicable regulations of the Department of Transportation."

Hazardous Materials Certification per

846-0001-432 (12/00)

FOR ASSISTANCE INVOLVING CHEMICAL SPILLS, LEAKS, AND OTHER TRANSPORTATION EMERGENCIES CALL, DAY OR NIGHT TOLL FREE: 800 445-3293

EASTMAN KODAK COMPANY

HAZARDOUS CONTINUATION BILL OF LADING

SHIPPER NUMBER ▶ WASTE2001A

NO PCS	PKG TYPE	H_M	HAZARDOUS MATERIALS DESCRIPTIONS AND PROPER SHIPPING NAMES	WEIGHT
2	DRUMS	X	LITHIUM BATTERIES, 9, UN3090, II	200 lbs.
		X		lbs.
1	DRUM	X	TOXIC SOLID, ORGANIC, N.O.S., (4-(N-ETHYL-N-2-HYDROXYETHYL)-2-METHYLPHENYLENEDIAMINE SULFATE), 6.1, UN2811, III	60 lbs.
		X		lbs.
1	DRUM	X	TOXIC SOLID, ORGANIC, N.O.S., (4-(N-ETHYL-N-2-METHOXYETHYL)-2-METHYLPHENYLENEDIAMINE DI-P-TOLUENE SULFONATE), 6.1, UN2811, III	65 lbs.
		X		lbs.
3	DRUMS	X	RESIDUE, LAST CONTAINED SODIUM HYDROXIDE, UN1824, II	60 lbs.
4	DRUMS	X	RESIDUE, LAST CONTAINED SULFURIC ACID, UN1830, II	60 lbs.
1	DRUM	X	RESIDUE, LAST CONTAINED ACETIC ACID, UN3265, III	20 lbs.
1	DRUM	X	RESIDUE, LAST CONTAINED (4-(N-ETHYL-N-2-METHANESULFONYLAMINOETHYL)-2-METHYLPHENYLENEDIAMINE SESQUISULFATE MONOHYDRATE), UN3265, III	20 lbs.
22	DRUMS		RESIDUE, LAST CONTAINED POTASSIUM HYDROXIDE (NOT REGULATED BY DOT)	350 lbs.
				lbs.
1	DRUM		RESIDUE, LAST CONTAINED AMMONIUM THIOSULFATE (NOT REGULATED BY DOT)	20 lbs.
				lbs.
1	DRUM		RESIDUE, LAST CONTAINED AMMONIUM FERRIC ETHYLENEDIAMINETETRAACETIC ACID (NOT REULATED BY DOT)	20 lbs.
				lbs.
				lbs.
				lbs.
				lbs.
				lbs.
				lbs.
37	⇦ TOTAL PIECES		TRANSFER TOTALS TO FIRST PAGE	TOTAL WEIGHT ⇨ 875 lbs.

This is to certify that the above named materials are properly classified, described, marked, and labeled, and are in proper condition for transportation, according to the applicable regulations of the Department of Transportation.

DO NOT X-RAY LADING. KEEP LADING AWAY FROM RADIOACTIVE MATERIAL.

RVNX: Where the rate or rating is dependent on value, and/or where a lower rate or rating results, shipper hereby releases articles hereon to lowest valuation specified in the applicable item in the current tariff or classification, or contract, unless a specific value is stated elsewhere hereon.

PLEASE SEE CORRESPONDING PAGE, THIS SHIPPER NUMBER, FOR COMPREHENSIVE CUSTOMER LADING INFORMATION.

FOR ASSISTANCE INVOLVING CHEMICAL SPILLS, LEAKS, AND OTHER TRANSPORTATION EMERGENCIES, CALL, DAY OR NIGHT: (800) 445-3293 TOLL FREE

1 BILL OF LADING (CONTINUED) ——— DO NOT RATE ——— PER Terry Golomb

HAZARDOUS MATERIALS

846-0001-333 (8/93)

NYG0780363

STATE OF NEW YORK
DEPARTMENT OF ENVIRONMENTAL CONSERVATION
DIVISION OF SOLID & HAZARDOUS MATERIALS

HAZARDOUS WASTE MANIFEST

P.O. Box 12820, Albany, New York 12212

Please type or print. Do not staple. (Rev. 3/97)

UNIFORM HAZARDOUS WASTE MANIFEST

1. Generator's US EPA No.: CAD 05685 4377 — Manifest Doc. No.: 00082
2. Page 1 of 1

Information within heavy bold line is not required by Federal Law.

3. Generator's Name and Mailing Address: EASTMAN KODAK COMPANY, 12109 RIVERA ROAD, WHITTIER, CA. 90605
4. Generator's Telephone Number (562) 789-2610

A. NYG0780363

B. Generator's ID: [illegible]

5. Transporter 1 (Company Name): HAZMAT ENVIRONMENTAL
6. US EPA ID Number: NYD98[illegible]947

C. State Transporter's ID:
D. Transporter's Telephone (716) [illegible]

7. Transporter 2 (Company Name):
8. US EPA ID Number:

E. State Transporter's ID:
F. Transporter's Telephone ( )

9. Designated Facility Name and Site Address: EASTMAN KODAK COMPANY, 1600 LAKE AVE. - BLDG. 212, ROCHESTER, NY 14650
10. US EPA ID Number: NYD98[illegible]

G. State Facility ID:
H. Facility Telephone (716) 580-[illegible]

11. US DOT Description (Including Proper Shipping Name, Hazard Class and ID Number)	12. Containers Number	Type	13. Total Quantity	14. Unit Wt/Vol	I. Waste No.
a. [illegible] WASTE SOLID, N.O.S., (MERCURY), [illegible]	53	CF	1000	P	EPA [illegible] / STATE
b.					EPA / STATE
c.					EPA / STATE
d.					EPA / STATE

J. Additional Descriptions for Materials listed Above
a. FLUORESCENT LAMPS
b.
c.
d.

K. Handling Codes for Wastes Listed Above
a. [illegible]
b.
c.
d.

15. Special Handling Instructions and Additional Information

NONE — 24 HOUR EMERGENCY PHONE NUMBER: 800-445-3193

16. GENERATOR'S CERTIFICATION: I hereby declare that the contents of this consignment are fully and accurately described above by proper shipping name and are classified, packed, marked and labeled, and are in all respects in proper condition for transport by highway according to applicable international and national government regulations and state laws and regulations.
If I am a large quantity generator, I certify that I have a program in place to reduce the volume and toxicity of waste generated to the degree I have determined to be economically practicable and that I have selected the practicable method of treatment, storage, or disposal currently available to me which minimizes the present and future threat to human health and the environment; OR if I am a small generator, I have made a good faith effort to minimize my waste and select the best waste management method that is available to me and that I can afford.

Printed/Typed Name: SCOTT WILLIAMS — Signature: [illegible] — Mo. 07 Day 23 Year 01

17. Transporter 1 Acknowledgement of Receipt of Materials
Printed/Typed Name — Signature — Mo. Day Year

18. Transporter 2 Acknowledgement of Receipt of Materials
Printed/Typed Name — Signature — Mo. Day Year

19. Discrepancy Indication Space

20. Facility Owner or Operator: Certification of receipt of hazardous materials covered by this manifest except as noted in Item 19.
Printed/Typed Name — Signature — Mo. Day Year

GENERATOR — TRANSPORTER — FACILITY

In case of emergency or spill immediately call the National Response Center (800) 424-8802 and the NYS Department of Environmental Conservation (518) 457-7362

COPY 8 — Generator — Retained by Generator

Lading has been issued and is not the Original Bill of Lading nor a copy or duplicate covering the property named herein and is intended solely for filing in record.

DELIVERY RECEIPT
PART 4 OF 5

CONSIGNED TO

EASTMAN KODAK COMPANY
BLDG. 212
1669 LAKE AVE.
ROCHESTER, NY 14650

SHIPPER NUMBER ▶ WASTE2001

EASTMAN KODAK COMPANY

SHIPPER
- [ ] 1600 LEXINGTON AVE, B-605, ROCHESTER, NY 14650
- [X] 12100 RIVERA RD, WHITTIER, CA 90606-2600
- [ ] 2225 CEDARS RD, SUITE A, LAWRENCEVILLE, GA 30043
- [ ] 599 KAHELU AVE, MILILANI, HI 96789

ACCOUNT NO. 6540100-10497

DATE SHIP: 7-23-01

ORIGIN CARRIER AND ROUTE: HAZMAT ENVIRONMENTAL

- [X] OFFERED
- [ ] RECEIVED

QUANTITY [redacted] HAZARD CLASS [redacted] PLACARDS

Driver's initials certify that emergency response information and/or DOT emergency response guidebook is on board its vehicle at all times hazardous material is present. X Driver [redacted]

Shipment received in good order, exceptions noted:

Per Carrier Jade Paul HAZMAT Date 7/23/01

NO. PCS	PKG. TYPE	H M	DESCRIPTION		WEIGHT
	BOXES		CAMERAS OR CAMERA OUTFITS	00002	
	BOXES		PROJECTORS, MOTION OR STILL PICTURE	00003	
	BOXES		FILMS, UNEXPOSED, NOI	00004	
	BOXES		PAPER, PHOTOGRAPHIC, SENSITIZED	00005	
	BOXES		MATERIALS, PHOTOGRAPHERS', NOI	00006	
	BOXES		PLATES, LITHOGRAPHIC, PRINTING	00008	
	BOXES		CHEMICALS, NOI	00017	
	BOXES		CHEMICALS, NOI	00018	
	BOXES		BATTERIES, ELECTRIC, CARBON ZINC, ZINC CHLORIDE OR MANGANESE DIOXIDE DRY CELL	00019	
	BOXES		TAPE, VIDEO, BLANK	00025	
		X	ACETIC ACID, GLACIAL, 8, UN 2789, II, 3, (CHEMICALS NOI), BLDES 10620	10620	
		X	ACETIC ACID, SOLUTION, 8, UN 2790, PG II, (CHEMICALS NOI), BLDES 10625	10625	
		X	ACETIC ACID, SOLUTION, 8, UN 2790, PG II, LTD QTY, (CHEMICALS NOI), BLDES 10626	10626	
		X	PHOSPHORIC ACID, 8, UN 1805, PG III, (CHEMICALS NOI), BLDES 10647.	10647	
		X	POTASSIUM HYDROXIDE, SOLUTION, 8, UN1814, PG II, (CHEMICALS NOI), BLDES 10649	10649	
		X	POTASSIUM HYDROXIDE, SOLUTION, 8, UN 1814, PG II, LTD. QTY., (CHEMICALS NOI), BLDES 10651	10651	
		X	SODIUM HYDROXIDE, SOLID, 8, UN 1823, PG II, LTD. QTY., (CHEMICALS NOI), BLDES 10771	10771	
		X	ACETIC ACID, GLACIAL, 8, UN2789, II, 3, PLACARD CORROSIVE, (CHEMICALS NOI), BLDES 10787	10787	
		X	ADHESIVES, 3, UN 1133, II, LTD. QTY., (CHEMICALS NOI), BLDES 10828	10828	
4	DRUMS	X	BATTERIES, DRY, CONTAINING POTASSIUM ~~HYDROXIDE SOLID, ELECTRIC, STORAGE MIXTURE~~, 8, UN3028, III		1100 LBS.

Add'l Hazardous Materials from Continuation Page

4 ← TOTAL PIECES

TOTAL WEIGHT ▶ 1100 LBS.

SPECIAL INSTRUCTIONS

DO NOT X-RAY LADING, KEEP LADING AWAY FROM RADIOACTIVE MATERIAL.

MUST BE DELIVERED ON JULY ~~28~~ 27TH BETWEEN 7AM & NOON

IF UNABLE TO MAKE APPOINTMENT, CALL 716-588-3625 AND RESCHEDULE.

RECEIVED IN GOOD ORDER, EXCEPTIONS NOTED:

CONSIGNEE SIGNATURE

DATE

PREPAID UNLESS OTHERWISE SHOWN

COD amount

Total amount

"RVNX: Where the rate, rating, or charge is dependent on value and/or where a lower rate, rating, or charge results, shipper hereby releases articles listed hereon to lowest valuation specified in the applicable item in the current tariff or classification, or contract, unless a specific value is stated elsewhere hereon."

Shipper Contract per Thomas D Kay

"This is to certify that the above-named materials are properly classified, described, packaged, marked, and labeled, and are in proper condition for transportation according to the applicable regulations of the Department of Transportation."

Hazardous Materials Certification per [signature]

846-0001-432 (12/00)

FOR ASSISTANCE INVOLVING CHEMICAL SPILLS, LEAKS, AND OTHER TRANSPORTATION EMERGENCIES CALL, DAY OR NIGHT TOLL FREE: 800 445-3293

FAX'D - 7/18

HAZARDOUS WASTE SHIPMENT SCHEDULING REQUEST TO B218

GENERATOR LOCATION: EASTMAN KODAK - WHITTIER, CA.

GENERATOR EPA ID #: CAD054854377

CONTACT NAME: SCOTT WILLIAMS

TELEPHONE NUMBER: KNET 431-2410

FAX NUMBER: KNET 431-2495

STORAGE DEADLINE: 8-15-01

CARRIER: HAZMAT ENVIRONMENTAL

PREFERRED SHIP DATE: WEEK OF JULY 30TH

HAZ OR NON-HAZ	PROFILE #	# OF	TYPE	VOLUME	TREATMENT FAC.
HAZ.	70092	53	CF	—	B212
NON-HAZ.	70115	4	DF	40G	B212
HAZ.	51367	1	DF	15G	B218
HAZ.	25000/SD19030	1	DF	15G	B218
HAZ.	27000/SD19377	1	DF	15G	B218
NON-HAZ.	25000/SD19044	1	DF	15G	B218
NON-HAZ.	25000/SD19020	1	DF	20G	B218
NON-HAZ.	25000/SD19028	1	DF	20G	B218
NON-HAZ.	50524	88	DF	40G	B218
NON-HAZ.	50523	4	DF	40G	B218
NON-HAZ.	55206	12	DP	50G	B218
NON-HAZ.	50292	2	DF	15G	B218
NON-HAZ.	51310	1	DF	15G	B218
NON-HAZ.	51311	1	DF	15G	B218
NON-HAZ.	53101	1	DF	15G	B218
NON-HAZ.	51366	5	DF	15G	B218
NON-HAZ.	50768	2	DF	15G	B218
NON-HAZ.	55206	21	DP	40G	B218
NON-HAZ.	27000/SD19492	1	DP	30G	B218
NON-HAZ.	51311	4	DF	40G	B218

ACCCETABLE SHIPMENT DATE: _____

SHIFT SUPERVISOR APPROVAL: _____

FAX'D-7/18

HAZARDOUS WASTE SHIPMENT SCHEDULING REQUEST TO B218

GENERATOR LOCATION: EASTMAN KODAK - WHITTIER, CA.

GENERATOR EPA ID #: CAD054854377

CONTACT NAME: SCOTT WILLIAMS

TELEPHONE NUMBER: KNET 431-2410

FAX NUMBER: KNET 431-2495

STORAGE DEADLINE: 8-15-01

CARRIER: HAZMAT ENVIRONMENTAL

PREFERRED SHIP DATE: WEEK OF

	HAZ OR NON-HAZ	PROFILE #	# OF	TYPE	VOLUME	TREATMENT FAC.	
MANIFEST	HAZ.	70092	53	BXS.	—	B212	LAMPS
HAZ-B/L	NON-HAZ.	70115	4	OF	40G	B212	BATTERIES
MANIFEST	HAZ.	51367	1	OF	15G	B218	1013176
MANIFEST	HAZ.	25000/SD19030	1	OF	15G	B218	1669738
MANIFEST	HAZ.	27000/SD19377	1	OF	15G	B218	AEROSOLS
	NON-HAZ.	25000/SD19044	1	OF	15G	B218	MEDICAL
HAZ-B/L	NON-HAZ.	25000/SD19020	1	OF	20G	B218	1670074
HAZ-B/L	NON-HAZ.	25000/SD19028	1	OF	20G	B218	1978337
	NON-HAZ.	50524	88	OF	40G	B218	TRASH
	NON-HAZ.	50523	4	OF	40G	B218	RAGS
(9 DRUMS) HAZ-B/L	NON-HAZ.	55206	12	DP	50G	B218	(9 DRUMS-HAZ-B/L) EMPTY DRUMS
HAZ-B/L	NON-HAZ.	50292	2	OF	15G	B218	LITHIUM BATT.
	NON-HAZ.	51310	1	OF	15G	B218	FUSER OIL
	NON-HAZ.	51311	1	OF	15G	B218	TONER
	NON-HAZ.	53101	1	OF	15G	B218	DENTAL
	NON-HAZ.	51366	5	OF	15G	B218	
	NON-HAZ.	50768	2	OF	15G	B218	(1815430) 8094997
	NON-HAZ.	55206	21	DP	40G	B218	EMPTY DRUMS
	NON-HAZ.	27000/SD19492	1	DP	30G	B218	SKASOL
	NON-HAZ.	51311	4	OF	40G	B218	TONER

2-1464825
1464940
8845364
8943656
(PT.A)

ACCCETABLE SHIPMENT DATE: _____

SHIFT SUPERVISOR APPROVAL: _____

STATE OF NEW YORK
DEPARTMENT OF ENVIRONMENTAL CONSERVATION
DIVISION OF SOLID & HAZARDOUS MATERIALS

NYG 0780354

HAZARDOUS WASTE MANIFEST

P.O. Box 12820, Albany, New York 12212

(Rev. 3/97)

Please type or print. Do not staple.

In case of emergency or spill immediately call the National Response Center (800) 424-8802 and the NYS Department of Environmental Conservation (518) 457-7362

GENERATOR

UNIFORM HAZARDOUS WASTE MANIFEST

1. Generator's US EPA No.: CAD054854577 — Manifest Doc. No.: 00001

2. Page 1 of: 1

Information within heavy bold line is not required by Federal Law.

3. Generator's Name and Mailing Address
EASTMAN KODAK COMPANY
12100 RIVERA ROAD
WHITTIER, CA. 90606

4. Generator's Telephone Number (562) 789-2410

A. NYG0780354

B. Generator's ID: SAME

C. State Transporter's ID

D. Transporter's Telephone (716) 827-7200

E. State Transporter's ID

F. Transporter's Telephone ( )

G. State Facility ID

H. Facility Telephone (716) 588-3625

5. Transporter 1 (Company Name): HAZMAT ENVIRONMENTAL — 6. US EPA ID Number: NYD980769947

7. Transporter 2 (Company Name) — 8. US EPA ID Number:

9. Designated Facility Name and Site Address
EASTMAN KODAK COMPANY
1669 LAKE AVE. - BLDG. 218
ROCHESTER, NY 14650

10. US EPA ID Number: NYD980592497

11. US DOT Description (Including Proper Shipping Name, Hazard Class and ID Number)	12. Containers Number	Type	13. Total Quantity	14. Unit Wt/Vol	I. Waste No.
a. WASTE CORROSIVE LIQUIDS, N.O.S., (ACETIC ACID, SULFURIC ACID, HYDROCHLORIC ACID), 8, UN1760, II	1	DF	100	P	EPA D002 / STATE
b. WASTE ADHESIVES, 3, UN1133, II	1	DF	80	P	EPA D001 / STATE
c. WASTE AEROSOLS, (ACETONE, METHYL ETHYL KETONE), 2.1, UN1950, II	1	DF	50	P	EPA D001 / STATE
d.					EPA / STATE

J. Additional Descriptions for Materials listed Above
a. OVERPACKED HAZARDOUS
b. OVERPACKED HAZARDOUS
c. OVERPACKED HAZARDOUS
d.

K. Handling Codes for Wastes Listed Above
a. B
b. B
c. B
d.

15. Special Handling Instructions and Additional Information

NONE 24 HOUR EMERGENCY NUMBER 800-445-3293

16. GENERATOR'S CERTIFICATION: I hereby declare that the contents of this consignment are fully and accurately described above by proper shipping name and are classified, packed, marked and labeled, and are in all respects in proper condition for transport by highway according to applicable international and national government regulations and state laws and regulations.
If I am a large quantity generator, I certify that I have a program in place to reduce the volume and toxicity of waste generated to the degree I have determined to be economically practicable and that I have selected the practicable method of treatment, storage, or disposal currently available to me which minimizes the present and future threat to human health and the environment; OR if I am a small generator, I have made a good faith effort to minimize my waste and select the best waste management method that is available to me and that I can afford.

Printed/Typed Name: SCOTT WILLIAMS — Signature: [signature] — Mo. 10 Day 12 Year 11

TRANSPORTER

17. Transporter 1 Acknowledgement of Receipt of Materials
Printed/Typed Name — Signature — Mo. Day Year

18. Transporter 2 Acknowledgement of Receipt of Materials
Printed/Typed Name — Signature — Mo. Day Year

FACILITY

19. Discrepancy Indication Space

20. Facility Owner or Operator: Certification of receipt of hazardous materials covered by this manifest except as noted in Item 19.
Printed/Typed Name — Signature — Mo. Day Year

COPY 1 — Disposer State — Mailed by TSD Facility

4233-1224-0208 ©2000, Moore North America. All rights reserved. - 0305

BILL OF LADING
PART 1 OF 5

SHIPPER PROVIDED BILL OF LADING - SHORT FORM - ORIGINAL - Not Negotiable

RECEIVED, subject to the classifications and lawfully filed tariffs or contracts in effect on the date of the issue of this Bill of Lading.

CONSIGNED TO

EASTMAN KODAK COMPANY
BLDG. 218 - INCINERATOR
1669 LAKE AVE.
ROCHESTER, NY 14650

SHIPPER NUMBER ▶ WASTE2001A

EASTMAN KODAK COMPANY

SHIPPER
- [ ] 1600 LEXINGTON AVE, B-605, ROCHESTER, NY 14650
- [X] 12100 RIVERA RD, WHITTIER, CA 90606-2600
- [ ] 2225 CEDARS RD, SUITE A, LAWRENCEVILLE, GA 30043
- [ ] 599 KAHELU AVE, MILILANI, HI 96789
- [ ]

ACCOUNT NO. 6540100-10497

DATE SHIP: 7-23-01

ORIGIN CARRIER AND ROUTE: HAZMAT ENVIRONMENTAL

- [X] OFFERED
- [ ] RECEIVED _____ QUANTITY _____ HAZARD CLASS PLACARDS

Driver's initials certify that emergency response information and/or DOT emergency response guidebook is on board its vehicle at all times hazardous material is present. X Driver _____

Shipment received in good order, exceptions noted:

Per Carrier_____ Date_____

NO. PCS	PKG. TYPE	H M	DESCRIPTION		WEIGHT
	BOXES		CAMERAS OR CAMERA OUTFITS	00002	
	BOXES		PROJECTORS, MOTION OR STILL PICTURE	00003	
	BOXES		FILMS, UNEXPOSED, NOI	00004	
	BOXES		PAPER, PHOTOGRAPHIC, SENSITIZED	00005	
	BOXES		MATERIALS, PHOTOGRAPHERS', NOI	00006	
	BOXES		PLATES, LITHOGRAPHIC, PRINTING	00008	
	BOXES		CHEMICALS, NOI	00017	
	BOXES		CHEMICALS, NOI	00018	
	BOXES		BATTERIES, ELECTRIC, CARBON ZINC, ZINC CHLORIDE OR MANGANESE DIOXIDE DRY CELL	00019	
	BOXES		TAPE, VIDEO, BLANK	00025	
		X	ACETIC ACID, GLACIAL, 8, UN 2789, II, 3, (CHEMICALS NOI), BLDES 10620	10620	
		X	ACETIC ACID, SOLUTION, 8, UN 2790, PG II, (CHEMICALS NOI), BLDES 10625	10625	
		X	ACETIC ACID, SOLUTION, 8, UN 2790, PG II, LTD QTY, (CHEMICALS NOI), BLDES 10626	10626	
		X	PHOSPHORIC ACID, 8, UN 1805, PG III, (CHEMICALS NOI), BLDES 10647.	10647	
		X	POTASSIUM HYDROXIDE, SOLUTION, 8, UN1814, PG II, (CHEMICALS NOI), BLDES 10649	10649	
		X	POTASSIUM HYDROXIDE, SOLUTION, 8, UN 1814, PG II, LTD. QTY., (CHEMICALS NOI), BLDES 10651	10651	
		X	SODIUM HYDROXIDE, SOLID, 8, UN 1823, PG II, LTD. QTY., (CHEMICALS NOI), BLDES 10771	10771	
		X	ACETIC ACID, GLACIAL, 8, UN2789, II, 3, PLACARD CORROSIVE, (CHEMICALS NOI), BLDES 10787	10787	
		X	ADHESIVES, 3, UN 1133, II, LTD. QTY., (CHEMICALS NOI), BLDES 10828	10828	
108	DRUMS		CHEMICALS, NOI		5865 LBS.
			PALLETS		3500 LBS.
		X	Add'l Hazardous Materials from Continuation Page		

145 ◀ TOTAL PIECES — TOTAL WEIGHT ▶ 10,240

SPECIAL INSTRUCTIONS

DO NOT X-RAY LADING, KEEP LADING AWAY FROM RADIOACTIVE MATERIAL.

MUST BE DELIVERED ON _____
BETWEEN 7AM & NOON

IF UNABLE TO MAKE APPOINTMENT, CCALL 716-588-3625 AND RESCHEDULE.

SEAL #45485

DO NOT WRITE IN THIS SPACE

PREPAID UNLESS OTHERWISE SHOWN

COD amount

Total amount

"RVNX: Where the rate, rating, or charge is dependent on value and/or where a lower rate, rating, or charge results, shipper hereby releases articles listed hereon to lowest valuation specified in the applicable item in the current tariff or classification, or contract, unless a specific value is stated elsewhere hereon."

Shipper Contract per Thomas D Kay

"This is to certify that the above-named materials are properly classified, described, packaged, marked, and labeled, and are in proper condition for transportation according to the applicable regulations of the Department of Transportation."

Hazardous Materials Certification per

32 (12/00)

EASTMAN KODAK COMPANY

HAZARDOUS CONTINUATION BILL OF LADING

SHIPPER NUMBER ▶ WASTE2001A

NO PCS	PKG TYPE	H_M	HAZARDOUS MATERIALS DESCRIPTIONS AND PROPER SHIPPING NAMES	WEIGHT
2	DRUMS	X	LITHIUM BATTERIES, 9, UN3090, II	200 lbs.
		X		lbs.
1	DRUM	X	TOXIC SOLID, ORGANIC, N.O.S., (4-(N-ETHYL-N-2-HYDROXYETHYL)-2-METHYLPHENYLENEDIAMINE SULFATE), 6.1, UN2811, III	60 lbs.
		X		lbs.
1	DRUM	X	TOXIC SOLID, ORGANIC, N.O.S., (4-(N-ETHYL-N-2-METHOXYETHYL)-2-METHYLPHENYLENEDIAMINE DI-P-TOLUENE SULFONATE), 6.1, UN2811, III	65 lbs.
		X		lbs.
3	DRUMS	X	RESIDUE, LAST CONTAINED SODIUM HYDROXIDE, UN1824, II	60 lbs.
4	DRUMS	X	RESIDUE, LAST CONTAINED SULFURIC ACID, UN1830, II	60 lbs.
1	DRUM	X	RESIDUE, LAST CONTAINED ACETIC ACID, UN3265, III	20 lbs.
1	DRUM	X	RESIDUE, LAST CONTAINED (4-(N-ETHYL-N-2-METHANESULFONYLAMINOETHYL)-2-METHYLPHENYLENEDIAMINE SESQUISULFATE MONOHYDRATE), UN3265, III	20 lbs.
22	DRUMS		RESIDUE, LAST CONTAINED POTASSIUM HYDROXIDE (NOT REGULATED BY DOT)	350 lbs.
				lbs.
1	DRUM		RESIDUE, LAST CONTAINED AMMONIUM THIOSULFATE (NOT REGULATED BY DOT)	20 lbs.
				lbs.
1	DRUM		RESIDUE, LAST CONTAINED AMMONIUM FERRIC ETHYLENEDIAMINETETRAACETIC ACID (NOT REULATED BY DOT)	20 lbs.
				lbs.
				lbs.
				lbs.
				lbs.
				lbs.
				lbs.
37	⇦ TOTAL PIECES		TRANSFER TOTALS TO FIRST PAGE	TOTAL WEIGHT ⇨ 875 lbs.

This is to certify that the above named materials are properly classified, described, marked, and labeled, and are in proper condition for transportation, according to the applicable regulations of the Department of Transportation.

DO NOT X-RAY LADING. KEEP LADING AWAY FROM RADIOACTIVE MATERIAL.

RVNX: Where the rate or rating is dependent on value, and/or where a lower rate or rating results, shipper hereby releases articles hereon to lowest valuation specified in the applicable item in the current tariff or classification, or contract, unless a specific value is stated elsewhere hereon.

PLEASE SEE CORRESPONDING PAGE, THIS SHIPPER NUMBER, FOR COMPREHENSIVE CUSTOMER LADING INFORMATION.

FOR ASSISTANCE INVOLVING CHEMICAL SPILLS, LEAKS, AND OTHER TRANSPORTATION EMERGENCIES, CALL, DAY OR NIGHT: (800) 445-3293 TOLL FREE

1 BILL OF LADING (CONTINUED) ——— DO NOT RATE ——— PER Terry Golomb

HAZARDOUS MATERIALS

STATE OF NEW YORK
DEPARTMENT OF ENVIRONMENTAL CONSERVATION
DIVISION OF SOLID & HAZARDOUS MATERIALS

NYG0780363

HAZARDOUS WASTE MANIFEST

P.O. Box 12820, Albany, New York 12212

Please type or print. Do not staple. (Rev. 3/97)

UNIFORM HAZARDOUS WASTE MANIFEST

1. Generator's US EPA No.: CAD 054854377 | Manifest Doc. No.: 000002

2. Page 1 of: 1

Information within heavy bold line is not required by Federal Law.

3. Generator's Name and Mailing Address:
EASTMAN KODAK COMPANY
12100 RIVERA ROAD
WHITTIER, CA. 90606

4. Generator's Telephone Number: (562) 789-2410

A. NYG0780363

B. Generator's ID: SAME

5. Transporter 1 (Company Name): HAZMAT ENVIRONMENTAL

6. US EPA ID Number: NYD980769947

C. State Transporter's ID

D. Transporter's Telephone: (716) 827-7200

7. Transporter 2 (Company Name)

8. US EPA ID Number

E. State Transporter's ID

F. Transporter's Telephone ( )

9. Designated Facility Name and Site Address:
EASTMAN KODAK COMPANY
1669 LAKE AVE. - BLDG. 212
ROCHESTER, NY 14650

10. US EPA ID Number: NYD980592497

G. State Facility ID

H. Facility Telephone: (716) 588-3625

11. US DOT Description (Including Proper Shipping Name, Hazard Class and ID Number)	12. Containers Number	Type	13. Total Quantity	14. Unit Wt/Vol	I. Waste No.
a. RQ, HAZARDOUS WASTE SOLID, N.O.S., (MERCURY), 9, NA3077, III	53	CF	1000	P	EPA D009 / STATE
b.					EPA / STATE
c.					EPA / STATE
d.					EPA / STATE

J. Additional Descriptions for Materials listed Above
a. FLOURESCENT LAMPS
b.
c.
d.

K. Handling Codes for Wastes Listed Above
a. L
b.
c.
d.

15. Special Handling Instructions and Additional Information

NONE 24 HOUR EMERGENCY PHONE NUMBER: 800-445-3293

16. GENERATOR'S CERTIFICATION: I hereby declare that the contents of this consignment are fully and accurately described above by proper shipping name and are classified, packed, marked and labeled, and are in all respects in proper condition for transport by highway according to applicable international and national government regulations and state laws and regulations.
If I am a large quantity generator, I certify that I have a program in place to reduce the volume and toxicity of waste generated to the degree I have determined to be economically practicable and that I have selected the practicable method of treatment, storage, or disposal currently available to me which minimizes the present and future threat to human health and the environment; OR if I am a small generator, I have made a good faith effort to minimize my waste and select the best waste management method that is available to me and that I can afford.

Printed/Typed Name	Signature	Mo.	Day	Year
SCOTT WILLIAMS		10	12	31 01

TRANSPORTER

17. Transporter 1 Acknowledgement of Receipt of Materials

Printed/Typed Name	Signature	Mo.	Day	Year

18. Transporter 2 Acknowledgement of Receipt of Materials

Printed/Typed Name	Signature	Mo.	Day	Year

FACILITY

19. Discrepancy Indication Space

20. Facility Owner or Operator: Certification of receipt of hazardous materials covered by this manifest except as noted in Item 19.

Printed/Typed Name	Signature	Mo.	Day	Year

In case of emergency or spill immediately call the National Response Center (800) 424-8802 and the NYS Department of Environmental Conservation (518) 457-7362

COPY 1 — Disposer State — Mailed by TSD Facility

SHIPPER PROVIDED BILL OF LADING - SHORT FORM - ORIGINAL - Not Negotiable

RECEIVED, subject to the classifications and lawfully filed tariffs or contracts in effect on the date of the issue of this Bill of Lading.

CONSIGNED TO

EASTMAN KODAK COMPANY
BLDG. 212
1669 LAKE AVE.
ROCHESTER, NY 14650

SHIPPER NUMBER ▶ WASTE2001

EASTMAN KODAK COMPANY

SHIPPER
- [ ] 1600 LEXINGTON AVE, B-605, ROCHESTER, NY 14650
- [X] 12100 RIVERA RD, WHITTIER, CA 90606-2600
- [ ] 2225 CEDARS RD, SUITE A, LAWRENCEVILLE, GA 30043
- [ ] 599 KAHELU AVE, MILILANI, HI 96789
- [ ]

ACCOUNT NO. 6540100-10497

DATE SHIP: 7-23-01

ORIGIN CARRIER AND ROUTE: HAZMAT ENVIRONMENTAL

- [X] OFFERED
- [ ] RECEIVED [redacted] QUANTITY [redacted] HAZARD CLASS [redacted] PLACARDS

Driver's initials certify that emergency response information and/or DOT emergency response guidebook is on board its vehicle at all times hazardous material is present. X Driver _____

Shipment received in good order, exceptions noted:

Per Carrier_____ Date_____

NO. PCS	PKG. TYPE	H M	DESCRIPTION		WEIGHT
	BOXES		CAMERAS OR CAMERA OUTFITS	00002	
	BOXES		PROJECTORS, MOTION OR STILL PICTURE	00003	
	BOXES		FILMS, UNEXPOSED, NOI	00004	
	BOXES		PAPER, PHOTOGRAPHIC, SENSITIZED	00005	
	BOXES		MATERIALS, PHOTOGRAPHERS', NOI	00006	
	BOXES		PLATES, LITHOGRAPHIC, PRINTING	00008	
	BOXES		CHEMICALS, NOI	00017	
	BOXES		CHEMICALS, NOI	00018	
	BOXES		BATTERIES, ELECTRIC, CARBON ZINC, ZINC CHLORIDE OR MANGANESE DIOXIDE DRY CELL	00019	
	BOXES		TAPE, VIDEO, BLANK	00025	
		X	ACETIC ACID, GLACIAL, 8, UN 2789, II, 3, (CHEMICALS NOI), BLDES 10620	10620	
		X	ACETIC ACID, SOLUTION, 8, UN 2790, PG II, (CHEMICALS NOI), BLDES 10625	10625	
		X	ACETIC ACID, SOLUTION, 8, UN 2790, PG II, LTD QTY, (CHEMICALS NOI), BLDES 10626	10626	
		X	PHOSPHORIC ACID, 8, UN 1805, PG III, (CHEMICALS NOI), BLDES 10647.	10647	
		X	POTASSIUM HYDROXIDE, SOLUTION, 8, UN1814, PG II, (CHEMICALS NOI), BLDES 10649	10649	
		X	POTASSIUM HYDROXIDE, SOLUTION, 8, UN 1814, PG II, LTD. QTY., (CHEMICALS NOI), BLDES 10651	10651	
		X	SODIUM HYDROXIDE, SOLID, 8, UN 1823, PG II, LTD. QTY., (CHEMICALS NOI), BLDES 10771	10771	
		X	ACETIC ACID, GLACIAL, 8, UN2789, II, 3, PLACARD CORROSIVE, (CHEMICALS NOI), BLDES 10787	10787	
		X	ADHESIVES, 3, UN 1133, II, LTD. QTY., (CHEMICALS NOI), BLDES 10828	10828	
4	DRUMS	X	BATTERIES, DRY, CONTAINING POTASSIUM ~~HYDROXIDE SOLID, ELECTRIC, STORAGE MIXTURE,~~ 8, UN3028, III		1100 LBS.
			Add'l Hazardous Materials from Continuation Page		

4 ◀ TOTAL PIECES

TOTAL WEIGHT ▶ 1100 LBS.

SPECIAL INSTRUCTIONS

DO NOT X-RAY LADING, KEEP LADING AWAY FROM RADIOACTIVE MATERIAL.

MUST BE DELIVERED ON _____
BETWEEN 7AM & NOON

IF UNABLE TO MAKE APPOINTMENT, CALL 716-588-3625 AND RESCHEDULE.

DO NOT WRITE IN THIS SPACE

PREPAID UNLESS OTHERWISE SHOWN

COD amount

Total amount

"RVNX: Where the rate, rating, or charge is dependent on value and/or where a lower rate, rating, or charge results, shipper hereby releases articles listed hereon to lowest valuation specified in the applicable item in the current tariff or classification, or contract, unless a specific value is stated elsewhere hereon."

"This is to certify that the above-named materials are properly classified, described, packaged, marked, and labeled, and are in proper condition for transportation according to the applicable regulations of the Department of Transportation."

Shipper Contract per Thomas D Foy

Hazardous Materials Certification per

FOR ASSISTANCE INVOLVING CHEMICAL SPILLS, LEAKS, AND OTHER TRANSPORTATION EMERGENCIES
CALL DAY OR NIGHT TOLL FREE 800 [illegible] 3703

46-0001-432 (12/00)

State of California—Environmental Protection Agency
Form Approved OMB No. 2050-0039 (Expires 9-30-99)
Please print or type. Form designed for use on elite (12-pitch) typewriter.

See Instructions on back of page 6.

Department of Toxic Substances Control
Sacramento, California

20683698

IN CASE OF EMERGENCY OR SPILL, CALL THE NATIONAL RESPONSE CENTER 1-800-424-8802: WITHIN CALIFORNIA, CALL 1-800-852-7550

UNIFORM HAZARDOUS WASTE MANIFEST

1. Generator's US EPA ID No.: CAD054854377 — Manifest Document No.: 83698

2. Page 1 of 1

Information in the shaded areas is not required by Federal law.

3. Generator's Name and Mailing Address: EASTMAN KODAK, 12100 RIVERA RD, WHITTIER CA 90606

4. Generator's Phone (562)

A. State Manifest Document Number: 20683698

B. State Generator's ID

5. Transporter 1 Company Name: SAFETY-KLEEN SYSTEMS INC.

6. US EPA ID Number: SCR000075150

C. State Transporter's ID [Reserved.]

D. Transporter's Phone: 800 669-5840

7. Transporter 2 Company Name

8. US EPA ID Number

E. State Transporter's ID [Reserved.]

F. Transporter's Phone

9. Designated Facility Name and Site Address: DEMENNO KERDOON, 2000 N ALAMEDA ST, COMPTON CA 90222 — 050122

10. US EPA ID Number: CAT080013352

G. State Facility's ID: CAT080013352

H. Facility's Phone: 310 537-7100

11. US DOT Description (including Proper Shipping Name, Hazard Class, and ID Number)	12. Containers No.	Type	13. Total Quantity	14. Unit Wt/Vol	I. Waste Number
a. NON-RCRA HAZARDOUS WASTE LIQUID OIL, WATER, SLUDGE (NOT DOT REGULATED)	001	TT	01225	G	State 222 / EPA/Other
b.					State / EPA/Other
c.					State / EPA/Other
d.					State / EPA/Other

J. Additional Descriptions for Materials Listed Above

K. Handling Codes for Wastes Listed Above: a. 14 b. c. d.

15. Special Handling Instructions and Additional Information

MFST R/T#000000000 0-000-00
EMERGENCY RESP 800-468-1760(24 HR). IF UNDELIVERABLE RETURN TO GENERATOR.
SK CORP AUTHORIZED TO RETAIN LICENSED SUBSEQUENT CARRIERS AS NECESSARY.
SKDOT# A: 11250 B: C: D:

16. **GENERATOR'S CERTIFICATION:** I hereby declare that the contents of this consignment are fully and accurately described above by proper shipping name and are classified, packed, marked, and labeled, and are in all respects in proper condition for transport by highway according to applicable international and national government regulations.

If I am a large quantity generator, I certify that I have a program in place to reduce the volume and toxicity of waste generated to the degree I have determined to be economically practicable and that I have selected the practicable method of treatment, storage, or disposal currently available to me which minimizes the present and future threat to human health and the environment; OR, if I am a small quantity generator, I have made a good faith effort to minimize my waste generation and select the best waste management method that is available to me and that I can afford.

Printed/Typed Name: * SCOTT WILLIAMS — Signature: * [signature] — Month 10 Day 04 Year 01

17. Transporter 1 Acknowledgement of Receipt of Materials

Printed/Typed Name: MARK S. YANDELL — Signature: Mark S Yandell — Month 10 Day 04 Year 01

18. Transporter 2 Acknowledgement of Receipt of Materials

Printed/Typed Name — Signature — Month Day Year

19. Discrepancy Indication Space

20. Facility Owner or Operator Certification of receipt of hazardous materials covered by this manifest except as noted in Item 19.

Printed/Typed Name — Signature — Month Day Year

GENERATOR — TRANSPORTER — FACILITY

DO NOT WRITE BELOW THIS LINE.

DTSC 8022A (1/99)
EPA 8700—22

Yellow: GENERATOR RETAINS

1301 Gervais Street - Suite 300
COLUMBIA, SOUTH CAROLINA 29201

OIL RECOVERY PLACEMENT FORM

DUNS NO. 05-397-6551 FED. ID NO. 75-2178928

FOR SERVICE CALL	BRANCH MANAGER
626-575-4685	MITCH CHILDS 61-40

REFERENCE NUMBER P000527583

NEW 0002-11-3928

LOCATION SHIPPER

NAME: EASTMAN KODAK
INFORMATION /ATTENTION LINE:
DELIVERY ADDRESS: 12100 RIVERA RD
CITY: WHITTIER STATE: CA ZIP: 90606

BILL TO IF DIFFERENT

NAME:
INFORMATION /ATTENTION LINE:
DELIVERY ADDRESS:
CITY: STATE: ZIP:

NAME	TITLE	SIGN
1.		
2.		

LOCATION				
BUSINESS TYPE	CHAIN	OUTER COUNTY	SVC. P/C	PROD. P/C
09		7 088	06	

TERRITORY	CREDIT CODE	TAX EXEMPTION NO.

SERVICE DATE	SALES REP NO.	CUSTOMER P.O. NUMBER	CUSTOMER PHONE #	TAX CODE	HANDLING CODE	ASSOC. CODE	SERVICE TAX	C.O.M.S. TAX	PRODUCT TAX
10-04-01	25106		562 1892410						

	DEPT	SERVICE/ PRODUCT		UNIT PRICE	QUANTITY	CHARGE	SALES TAX	TOTAL CHARGE	CHLORINE TEST RESULTS: HALOGEN TESTER PASS	HALOGEN TESTER FAIL	CHLOR-D-TECT RESULTS (PPM)	CHLOR-D-TECT TESTERS INITIALS	SK DOT NUMBER	CC	SERVICE TERM	CHANGE SERVICE TERM (WEEKS)(INITIAL)	CHANGE SCH DATE (YY WK)	PROMO NO.	RELEASE NO.
1		10915	CUST	N/C	1	N/C		N/C	☒	☐					52		02-52		1225
2		66666	LIQUID	1.00	1099	1099.00		1099.00	☐	☐			11250		52		02-52		
3		10903	TRUCK	225.00	1	225.00		225.00	☐	☐									
4		100001	FUEL	2.90	1	2.90		2.90	☐	☐	ARRIVED		0645						
5		66677	SOLIDS	3.85	126	485.10		485.10	☐	☐									

TOTAL-SERVICE/PRODUCTS

TANK CAPACITY

TRANSPORTER DATE 10/04/01
Mark S. Yandell (PRINT NAME) X Mark S Yandell (SIGNATURE)

FACILITY DATE / /
PRINT NAME X SIGNATURE

GENERATOR STATUS: CHECK ONLY ONE BOX BELOW

GENERATOR: HAZARDOUS WASTE CLASSIFICATION *	VEHICLE FLUIDS ONLY	OTHER NON-VEHICLE FLUIDS
CESQG	☐ 1	☐ 3
SQG/LQG	☐ 2	☒ 4

1 NO PREQUAL REQUIRED, NO HALOGEN TEST
2 NO PREQUAL REQUIRED, HALOGEN TEST AT PICK-UP
3 PREQUAL REQUIRED, NO HALOGEN TEST
4 PREQUAL REQUIRED, HALOGEN TEST AT PICK-UP
* REFER TO REVERSE SIDE FOR DEFINITIONS

MANIFEST NO.	USEPA TRANSPORTER ID NO.
20683698	SCR000075150
GENERATOR USEPA ID NO.	GENERATOR STATE ID NO.
CAD054854377	

	11. US DOT DESCRIPTION (INCLUDING PROPER SHIPPING NAME, HAZARD CLASS, AND ID.)	12. CONTAINERS NO.	12. CONTAINERS TYPE	13. TOTAL QUANTITY	14. UNIT WT/VOL	SK DOT NUMBER
A.	NON-RCRA HAZARDOUS WASTE LIQUID OIL, WATER, SLUDGE (NOT DOT REGULATED)	1	TT	1225	G	11250
B.						
C.						
D.						

WE CARE

INTERMEDIATE FACILITY NAME AND ADDRESS ~~SAFETY-KLEEN SYSTEMS,~~ D-K 2000 N ALAMEDA ST COMPTON CA 90222

USA EPA ID NO. CAD080013352
STATE ID NO.

CUSTOMER

PAYMENT RECEIVED SECTION

CASH ☐ CHECK NUMBER | TOTAL RECEIVED | APPLY PAYMENT TO: ☐ TODAY'S SERVICE/SALE ☐ PREVIOUS BALANCE AS FOLLOWS

INVOICE #	AMOUNT $	INVOICE #	AMOUNT $

PREVIOUS CREDIT CARD NO

CREDIT CARD NO. AMEX VISA MC EXP. DATE

CUSTOMER REFERENCE INFORMATION

MANIFEST CODE	SEQ #
CA	8 D

IN THE EVENT OF AN EMERGENCY CALL 1-800-468-1760 (24 hours)

CHARGE MY ACCOUNT FOR THIS TRANSACTION UNLESS OTHERWISE INDICATED IN THE PAYMENT RECEIVED SECTION.

Customer certifies that the above-named materials are properly classified, described, packaged, marked and labeled, and are in proper condition for transportation according to the applicable regulations of the U.S. Environmental Protection Agency and the U.S. Department of Transportation.

ADDITIONAL TERMS AND CONDITIONS ON THE REVERSE SIDE OF THIS DOCUMENT ARE INCORPORATED HEREWITH MADE A PART HEREOF.

Print Name: SCOTT WILLIAMS

X GENERATOR/SHIPPER DESIGNATED REPRESENTATIVE SIGNATURE

TOTAL DUE 1812.00

DO NOT WRITE IN THE AREA BELOW

P000527583

025106

SEE REVERSE SIDE FOR IMPORTANT INFORMATION

PART NO. 1361 (Rev 6/99)

State of California—Environmental Protection Agency
Form Approved OMB No. 2050-0039 (Expires 9-30-99)
Please print or type. *Form designed for use on elite (12-pitch) typewriter.*

See Instructions on back of page 6.

Department of Toxic Substances Control
Sacramento, California

T-088-06

UNIFORM HAZARDOUS WASTE MANIFEST

1. Generator's US EPA ID No.	Manifest Document No.	2. Page 1 of 1	Information in the shaded areas is not required by Federal law.
CAD059854377	83698		

3. Generator's Name and Mailing Address
EASTMAN KODAK
12100 RIVERA RD
WHITTIER CA 90606

4. Generator's Phone (562)

A. State Manifest Document Number: 20683698

B. State Generator's ID:

5. Transporter 1 Company Name: SAFETY-KLEEN SYSTEMS INC.

6. US EPA ID Number: SQR000075150

C. State Transporter's ID [Reserved.]:

D. Transporter's Phone:

7. Transporter 2 Company Name:

8. US EPA ID Number:

E. State Transporter's ID [Reserved.]: 800 669-5840

F. Transporter's Phone:

9. Designated Facility Name and Site Address
050122
DEMENNO KERDOON
2000 N ALAMEDA ST
COMPTON CA 90222

10. US EPA ID Number: CAT080013352

G. State Facility's ID: CAT080013352

H. Facility's Phone: 310 537-7100

11. US DOT Description (including Proper Shipping Name, Hazard Class, and ID Number)	12. Containers No.	12. Containers Type	13. Total Quantity	14. Unit Wt/Vol	I. Waste Number
a. NON-RCRA HAZARDOUS WASTE LIQUID OIL, WATER, SLUDGE (NOT DOT REGULATED)	001	TT	01225	G	State EPA/Other 222
b. THIS WASTE STREAM HAS BEEN QUALIFIED FOR RECYCLING/TREATMENT AT THE DeMENNO/KERDOON FACILITY IN COMPTON, CALIFORNIA. THIS FACILITY HAS THE NECESSARY PERMITS TO RECEIVE YOUR WASTE STREAM AS QUALIFIED. OUR EPA NUMBER IS CAT080013352.					State EPA/Other
c.					State EPA/Other
d.					State EPA/Other

J. Additional Descriptions for Materials Listed Above

K. Handling Codes for Wastes Listed Above
a. H 01
b.
c.
d.

15. Special Handling Instructions and Additional Information
MFST R/T#000000000 0-000-00
EMERGENCY RESP 800-468-1760(24 HR). IF UNDELIVERABLE RETURN TO GENERATOR.
SK CORP AUTHORIZED TO RETAIN LICENSED SUBSEQUENT CARRIERS AS NECESSARY.
SKDOTE A: 11250 B: C: D:

16. **GENERATOR'S CERTIFICATION:** I hereby declare that the contents of this consignment are fully and accurately described above by proper shipping name and are classified, packed, marked, and labeled, and are in all respects in proper condition for transport by highway according to applicable international and national government regulations.

If I am a large quantity generator, I certify that I have a program in place to reduce the volume and toxicity of waste generated to the degree I have determined to be economically practicable and that I have selected the practicable method of treatment, storage, or disposal currently available to me which minimizes the present and future threat to human health and the environment; OR, if I am a small quantity generator, I have made a good faith effort to minimize my waste generation and select the best waste management method that is available to me and that I can afford.

Printed/Typed Name	Signature	Month	Day	Year
SCOTT WILLIAMS		10	04	01

TRANSPORTER

17. Transporter 1 Acknowledgement of Receipt of Materials

Printed/Typed Name	Signature	Month	Day	Year
MARK S. YANDELL	Mark S Yandell	10	04	01

18. Transporter 2 Acknowledgement of Receipt of Materials

Printed/Typed Name	Signature	Month	Day	Year

FACILITY

19. Discrepancy Indication Space

20. Facility Owner or Operator Certification of receipt of hazardous materials covered by this manifest except as noted in Item 19.

Printed/Typed Name	Signature	Month	Day	Year
JOHN REYNON		10	04	01

DO NOT WRITE BELOW THIS LINE.

Yellow: TSDF SENDS THIS COPY TO GENERATOR WITHIN 30 DAYS.
(Generators who submit hazardous waste for transport out-of-state, produce completed copy of this copy and send to DTSC within 30 days.)

DTSC 8022A (1/99)
EPA 8700—22

GENERATOR

IN CASE OF EMERGENCY OR SPILL, CALL THE NATIONAL RESPONSE CENTER 1-800-424-8802: WITHIN CALIFORNIA, CALL 1-800-852-7550

20683698

Certificate of Treatment/Recycling

ISSUED TO

EASTMAN KODAK

FOR

MANIFEST NUMBER 20683698 DATE RECEIVED 10/04/01

The aqueous waste received on the above manifest will be treated to standards mandated by the FEDERAL CLEAN WATER ACT and to effluent requirements established by the Sanitation Districts of Los Angeles County. Waste treatment and recycling is performed under permits granted to DeMENNO/KERDOON, a California Corporation, by the California Department of Toxic Control (DTSC), in coordination with the Environmental Protection Agency, in accordance with the provisions of the Resource Conservation and Recovery Act (RCRA) of 1976, together with applicable federal and state regulations including but not limited to waste discharge requirements established by the Sanitation Districts of Los Angeles County.

When the above described waste material is accepted by DeMENNO/KERDOON and treated/recycled and the aqueous phase discharged for further treatment by the Sanitation Districts, the certificate holder's responsibility for the waste material is eliminated under both RCRA and Proposition 65. Upon request, DeMENNO/KERDOON will issue this certificate that all waste material has been handled in accordance with applicable permits and the certificate holder's liability has been terminated.

DeMENNO/KERDOON
"Compliance Through Recycling"

By: _____ *Date:* 10/22/01

Cyrus Pourhassanian
Laboratory Manager

2000 North Alameda Street ❑ Compton ❑ California ❑ 90222
Telephone (310) 537-7100 ❑ Facsimile (310) 639-2946

© GOES 440

LITHO IN U.S.A.

State of California—Environmental Protection Agency
Form Approved OMB No. 2050-0039 (Expires 9-30-99)
Please print or type. *Form designed for use on elite (12-pitch) typewriter.*

7-08B-06

See Instructions on back of page 6.

Department of Toxic Substances Control
Sacramento, California

20646220

IN CASE OF EMERGENCY OR SPILL, CALL THE NATIONAL RESPONSE CENTER 1-800-424-8802; WITHIN CALIFORNIA, CALL 1-800-852-7550

GENERATOR

UNIFORM HAZARDOUS WASTE MANIFEST

1. Generator's US EPA ID No.	Manifest Document No.	2. Page 1 of 1	Information in the shaded areas is not required by Federal law.
CAD054854377	08546		

3. Generator's Name and Mailing Address	A. State Manifest Document Number
EASTMAN KODAK CO REGL M& D 12100 RIVERA ROAD MAINTAINENCE SHOP WHITTIER CA 90606 4. Generator's Phone (562) 693-3822	20646220
	B. State Generator's ID
5. Transporter 1 Company Name / 6. US EPA ID Number	C. State Transporter's ID [Reserved]
SAFETY-KLEEN SYSTEMS, INC / SCR000075150	D. Transporter's Phone 800 669-5740
7. Transporter 2 Company Name / 8. US EPA ID Number	E. State Transporter's ID [Reserved]
	F. Transporter's Phone
9. Designated Facility Name and Site Address 000798 SAFETY-KLEEN SYSTEMS, INC 10625 HICKSON ST UNIT A EL MONTE CA 91731 / 10. US EPA ID Number CAT000613893	G. State Facility's ID CAT000613893
	H. Facility's Phone 626 401-2616

11. US DOT Description (including Proper Shipping Name, Hazard Class, and ID Number)	12. Containers No.	12. Containers Type	13. Total Quantity	14. Unit Wt/Vol	I. Waste Number
a. HAZARDOUS WASTE, LIQUID, N.O.S. 9 NA3082 PG III (D039)(ERG#171) AQUEOUS PARTS WASHER SOLUTION (8.3#/GAL)	002	DM	001320	G	State 134 EPA/Other D039
b.					State EPA/Other
c.					State EPA/Other
d.					State EPA/Other

J. Additional Descriptions for Materials Listed Above	K. Handling Codes for Wastes Listed Above	
	a. 14	b.
	c.	d.

15. Special Handling Instructions and Additional Information 0123 100687307 0017708546 0000757497 13
EMERGENCY RESP#800-468-1760 24HR

A 10070 B C D

16. **GENERATOR'S CERTIFICATION:** I hereby declare that the contents of this consignment are fully and accurately described above by proper shipping name and are classified, packed, marked, and labeled, and are in all respects in proper condition for transport by highway according to applicable international and national government regulations.

If I am a large quantity generator, I certify that I have a program in place to reduce the volume and toxicity of waste generated to the degree I have determined to be economically practicable and that I have selected the practicable method of treatment, storage, or disposal currently available to me which minimizes the present and future threat to human health and the environment; OR, if I am a small quantity generator, I have made a good faith effort to minimize my waste generation and select the best waste management method that is available to me and that I can afford.

Printed/Typed Name	Signature	Month	Day	Year
MIGUEL MUNARI		06	04	01

TRANSPORTER

17. Transporter 1 Acknowledgement of Receipt of Materials

Printed/Typed Name	Signature	Month	Day	Year
JUAN JIMENEZ		06	04	01

18. Transporter 2 Acknowledgement of Receipt of Materials

Printed/Typed Name	Signature	Month	Day	Year

FACILITY

19. Discrepancy Indication Space

20. Facility Owner or Operator Certification of receipt of hazardous materials covered by this manifest except as noted in Item 19.

Printed/Typed Name	Signature	Month	Day	Year

DO NOT WRITE BELOW THIS LINE.

DTSC 8022A (1/99)
EPA 8700—22

Yellow: GENERATOR RETAINS

$6

TEXAS NATURAL RESOURCE 7-088-06
CONSERVATION COMMISSION
P.O. Box 13087
Austin, Texas 78711-3087

Form approved. OMB No. 2050-0039.

Please print or type. (Form designed for use on elite (12-pitch) typewriter.)

UNIFORM HAZARDOUS WASTE MANIFEST

1. Generator's US EPA ID No. CAD054854377 Manifest Document No. 05.5.20
EASTMAN KODAK CO REGL M& D

2. Page 1 of 1

Information in the shaded areas is not required by Federal law.

3. Generator's Name and Mailing Address
12100 RIVERA ROAD
MAINTAINENCE SHOP
WHITTIER CA 90606
310 693-3822

4. Generator's Phone ( )

A. State Manifest Document Number S 00475520

B. State Generator's ID 99906

5. Transporter 1 Company Name SAFETY-KLEEN SYSTEMS, INC

6. US EPA ID Number SCR 000075150

C. State Transporter's ID 86119

D. Transporter's Phone 800 669-5840

7. Transporter 2 Company Name Diamond J. Trans 000618

8. US EPA ID Number A.2.000.001.540

E. State Transporter's ID TX 81300

F. Transporter's Phone 18006887424

9. Designated Facility Name and Site Address
SAFETY-KLEEN SYSTEMS, INC.
1722 COOPER CREEK ROAD
DENTON, TX 76208

10. US EPA ID Number TXD 077603371

G. State Facility ID 65124

H. Facility's Phone 940 483-5200

11A. HM	11. US DOT Description (including Proper Shipping Name, Hazard Class, ID Number and Packing Group)	12. Containers No.	Type	13. Total Quantity	14. Unit Wt/Vol	I. Waste No.
	a. WASTE OIL (NOT USDOT HAZARDOUS MATERIAL)	00.1	DM	00.100	P	2061
	b.					
	c.					
	d.					

J. Additional Descriptions for Materials Listed Above
IA) NONE 00152061

K. Handling Codes for Wastes Listed Above
(A) M141

15. Special Handling Instructions and Additional Information
MFST R/T#099788396 0000-7574-97
EMERGENCY RESP 800-468-1760(24 HR). IF UNDELIVERABLE RETURN TO GENERATOR.
SK CORP AUTH'D TO USE SUBSEQUENT CARRIERS: 81300,40355,41015,40582,84815
SKDOT# A: 5849 B: C: D:

16. **GENERATOR'S CERTIFICATION:** I hereby declare that the contents of this consignment are fully and accurately described above by the proper shipping name and are classified, packed, marked, and labelled/placarded, and are in all respects in proper condition for transport by highway according to applicable international and national government regulations, including applicable state regulations.
If I am a large quantity generator, I certify that I have a program in place to reduce the volume and toxicity of waste generated to the degree I have determined to be economically practicable and that I have selected the practicable method of treatment, storage, or disposal currently available to me which minimizes the present and future threat to human health and the environment; OR, if I am a small quantity generator, I have made a good faith effort to minimize my waste generation and select the best waste management method that is available to me and that I can afford.

Printed/Typed Name MUXART Signature [signature] Month Day Year 02 13 01

17. Transporter 1 Acknowledgement of Receipt of Materials
Printed/Typed Name Joe Mata Signature [signature] Month Day Year 02 13 01

18. Transporter 2 Acknowledgement of Receipt of Materials
Printed/Typed Name Steve Miller Signature [signature] Month Day Year 2 15 00

19. Discrepancy Indication Space

20. Facility Owner or Operator: Certification of receipt of hazardous materials covered by this manifest except as noted in Item 19.
Printed/Typed Name Jlang Signature [signature] Month Day Year 2 19 01

GENERATOR

TRANSPORTER

FACILITY

White - original Pink-TSD Facility Yellow-Transporter Green-Generator's first copy

TNRCC 0311 (Rev. 07/01/97)
PROL# A)0003700292
SMPL# A)0000709674

TEXAS NATURAL RESOURCE CONSERVATION COMMISSION 7-088-06
P.O. Box 13087
Austin, Texas 78711-3087

Please print or type. (Form designed for use on elite (12-pitch) typewriter.)

Form approved. OMB No. 2050-0039.

UNIFORM HAZARDOUS WASTE MANIFEST

1. Generator's US EPA ID No.: CAD054854377 — Manifest Document No.: 79374
2. Page 1 of 1 — Information in the shaded areas is not required by Federal law.

3. Generator's Name and Mailing Address: EASTMAN KODAK CO REGL M& D
12100 RIVERA ROAD
MAINTAINENCE SHOP
WHITTIER CA 90606

4. Generator's Phone (562 693-3822)

A. State Manifest Document Number: S00699374

B. State Generator's ID: 99906

5. Transporter 1 Company Name: SAFETY-KLEEN SYSTEMS, INC
6. US EPA ID Number: SCR000075150

C. State Transporter's ID: 86119
D. Transporter's Phone: 800 669-5840

7. Transporter 2 Company Name: DIAMONT
8. US EPA ID Number: HZD000071560

E. State Transporter's ID: 81300
F. Transporter's Phone: 800 558 [illegible]

9. Designated Facility Name and Site Address: 000618
SAFETY-KLEEN SYSTEMS, INC.
1722 COOPER CREEK ROAD
DENTON, TX 76208

10. US EPA ID Number: TXD077603371

G. State Facility ID: 65124
H. Facility's Phone: 940 483-5200

11A. HM	11. US DOT Description (including Proper Shipping Name, Hazard Class, ID Number and Packing Group)	12. Containers No.	Type	13. Total Quantity	14. Unit Wt/Vol	I. Waste No.
	a. WASTE OIL (NOT USDOT HAZARDOUS MATERIAL)	001	DM	00160	P	OUTS 2061
	b.					
	c.					
	d.					

J. Additional Descriptions for Materials Listed Above: IA) NONE OUTS2061

K. Handling Codes for Wastes Listed Above: 061

15. Special Handling Instructions and Additional Information: MFST R/T#102027664 0000-7574-97
EMERGENCY RESP 800-468-1760(24 HR). IF UNDELIVERABLE RETURN TO GENERATOR.
SK CORP AUTH'D TO USE SUBSEQUENT CARRIERS: 81300,40355,41015,40582,84815
SKDOT# A: 5849 B: C: D:

16. **GENERATOR'S CERTIFICATION:** I hereby declare that the contents of this consignment are fully and accurately described above by the proper shipping name and are classified, packed, marked, and labelled/placarded, and are in all respects in proper condition for transport by highway according to applicable international and national government regulations, including applicable state regulations.
If I am a large quantity generator, I certify that I have a program in place to reduce the volume and toxicity of waste generated to the degree I have determined to be economically practicable and that I have selected the practicable method of treatment, storage, or disposal currently available to me which minimizes the present and future threat to human health and the environment; OR, if I am a small quantity generator, I have made a good faith effort to minimize my waste generation and select the best waste management method that is available to me and that I can afford.

Printed/Typed Name: MIGUEL MUXART — Signature: [signature] — Month Day Year: 04 04 02

17. Transporter 1 Acknowledgement of Receipt of Materials — Date
Printed/Typed Name: Victor Montiel — Signature: [signature] — Month Day Year: 04 04 02

18. Transporter 2 Acknowledgement of Receipt of Materials — Date
Printed/Typed Name: Julio Mayo — Signature: [signature] — Month Day Year: 05 04 02

19. Discrepancy Indication Space

20. Facility Owner or Operator: Certification of receipt of hazardous materials covered by this manifest except as noted in Item 19. — Date
Printed/Typed Name: S. Hailey — Signature: S. Hal — Month Day Year: 04 16 02

White - original Pink-TSD Facility Yellow-Transporter Green-Generator's first copy

TNRCC-0311 (Rev. 07/01/97)
PRQL# A)0000700292
SMPL# A)0000709674

State of Calif[illegible]onmental Protection Agency
Form Approved OMB No. 2050-0039 (Expires 9-30-99)
Please print or type. *Form designed for use on elite (12-pitch) typewriter.*

7-088-06

See Instructions on back of page 6.

Department of Toxic Substances Control
Sacramento, California

UNIFORM HAZARDOUS WASTE MANIFEST

1. Generator's US EPA ID No.	Manifest Document No.	2. Page 1 of 1	Information in the shaded areas is not required by Federal law.
CAD054854377	47023		

3. Generator's Name and Mailing Address
EASTMAN KODAK CO REGL M& D
12100 RIVERA ROAD
MAINTAINENCE SHOP
WHITTIER CA 90606

4. Generator's Phone (562) 693-3822

A. State Manifest Document Number: 21482231

B. State Generator's ID:

5. Transporter 1 Company Name: SAFETY-KLEEN SYSTEMS, INC
6. US EPA ID Number: SCR000075150

C. State Transporter's ID [Reserved.]

D. Transporter's Phone: 800 669-5740

7. Transporter 2 Company Name:
8. US EPA ID Number:

E. State Transporter's ID [Reserved.]

F. Transporter's Phone:

9. Designated Facility Name and Site Address: 000798
SAFETY-KLEEN SYSTEMS, INC
10625 HICKSON ST UNIT A
EL MONTE CA 91731
10. US EPA ID Number: CAT000613893

G. State Facility's ID: CAT000613893

H. Facility's Phone: 626 401-2610

11. US DOT Description (including Proper Shipping Name, Hazard Class, and ID Number)	12. Containers No.	12. Containers Type	13. Total Quantity	14. Unit Wt/Vol	I. Waste Number
a. USED CLEANING COMPOUNDS, N.O.I.B.N. LIQUID (NOT USDOT OR USEPA REGULATED) AQUEOUS PARTS WASHER SOLUTION (8.3#GAL)		DM	0	G	State 134 / EPA/Other
b.					State / EPA/Other
c.					State / EPA/Other
d.					State / EPA/Other

J. Additional Descriptions for Materials Listed Above

K. Handling Codes for Wastes Listed Above: a. 14 b. c. d.

15. Special Handling Instructions and Additional Information
0202 101619768 0019747023 0000757497 11
EMERGENCY RESP#800-468-1760 24HR
A 941 B C D

16. **GENERATOR'S CERTIFICATION:** I hereby declare that the contents of this consignment are fully and accurately described above by proper shipping name and are classified, packed, marked, and labeled, and are in all respects in proper condition for transport by highway according to applicable international and national government regulations.

If I am a large quantity generator, I certify that I have a program in place to reduce the volume and toxicity of waste generated to the degree I have determined to be economically practicable and that I have selected the practicable method of treatment, storage, or disposal currently available to me which minimizes the present and future threat to human health and the environment; OR, if I am a small quantity generator, I have made a good faith effort to minimize my waste generation and select the best waste management method that is available to me and that I can afford.

Printed/Typed Name	Signature	Month	Day	Year
MUXART		01	09	02

TRANSPORTER

17. Transporter 1 Acknowledgement of Receipt of Materials

Printed/Typed Name	Signature	Month	Day	Year
[illegible] SAFE		01	09	02

18. Transporter 2 Acknowledgement of Receipt of Materials

Printed/Typed Name	Signature	Month	Day	Year

FACILITY

19. Discrepancy Indication Space

20. Facility Owner or Operator Certification of receipt of hazardous materials covered by this manifest except as noted in Item 19.

Printed/Typed Name	Signature	Month	Day	Year
Mary Peaple		01	10	02

DO NOT WRITE BELOW THIS LINE.

Yellow: TSDF SENDS THIS COPY TO GENERATOR WITHIN 30 DAYS.
(Generators who submit hazardous waste for transport out-of-state, produce completed copy of this copy and send to DTSC within 30 days.)

DTSC 8022A (1/99)
EPA 8700—22

IN CASE OF EMERGENCY OR SPILL, CALL THE NATIONAL RESPONSE CENTER 1-800-424-8802: WITHIN CALIFORNIA, CALL 1-800-852-7550

21482231

GENERATOR

State of California—Environmental Protection Agency
Form Approved OMB No. 2050-0039 (Expires 9-30-99)
Please print or type. *Form designed for use on elite (12-pitch) typewriter.*

7088-06

See Instructions on back of page 6.

Department of Toxic Substances Control
Sacramento, California

21560920

IN CASE OF EMERGENCY OR SPILL, CALL THE NATIONAL RESPONSE CENTER 1-800-424-8802: WITHIN CALIFORNIA, CALL 1-800-852-7550

UNIFORM HAZARDOUS WASTE MANIFEST

1. Generator's US EPA ID No. CAD054854377 Manifest Document No. 60720
2. Page 1 of 1
Information in the shaded areas is not required by Federal law.

GENERATOR

3. Generator's Name and Mailing Address
SAFETY-KLEEN SYSTEMS INC.
12000 RIVERA ROAD
WHITTIER CALIF 90606
4. Generator's Phone (562) 789 2410

A. State Manifest Document Number 21560920
B. State Generator's ID

5. Transporter 1 Company Name: SAFETY-KLEEN SYSTEMS INC.
6. US EPA ID Number: SCR000075150
C. State Transporter's ID [Reserved.]
D. Transporter's Phone 800 669-5840

7. Transporter 2 Company Name
8. US EPA ID Number
E. State Transporter's ID [Reserved.]
F. Transporter's Phone

9. Designated Facility Name and Site Address
050122
DEMENNO KERDOON
2000 N ALAMEDA ST
COMPTON CA 90222
10. US EPA ID Number: CAT080013352
G. State Facility's ID CAT080013352
H. Facility's Phone 310 537-7100

11. US DOT Description (including Proper Shipping Name, Hazard Class, and ID Number)	12. Containers No.	Type	13. Total Quantity	14. Unit Wt/Vol	I. Waste Number
a. NON-RCRA HAZARDOUS WASTE LIQUID OIL, WATER, SLUDGE (NOT DOT REGULATED) THIS WASTE STREAM HAS BEEN QUALIFIED FOR RECYCLING/TREATMENT AT THE DeMENNO/KERDOON FACILITY IN COMPTON, CALIFORNIA. THIS FACILITY HAS THE NECESSARY PERMITS TO RECEIVE YOUR WASTE STREAM AS QUALIFIED. OUR EPA NUMBER IS CAT080013352.	001	TT	01000	G	State 222 / EPA/Other
b.					State / EPA/Other
c.					State / EPA/Other
d.					State / EPA/Other

J. Additional Descriptions for Materials Listed Above

K. Handling Codes for Wastes Listed Above
a. R01
b.
c.
d.

15. Special Handling Instructions and Additional Information
MFST R/T#000000000 0-000-00
EMERGENCY RESP 800-468-1760(24 HR). IF UNDELIVERABLE RETURN TO GENERATOR.
SK CORP AUTHORIZED TO RETAIN LICENSED SUBSEQUENT CARRIERS AS NECESSARY.
SKDOT# A: 11250 B: C: D:

16. **GENERATOR'S CERTIFICATION:** I hereby declare that the contents of this consignment are fully and accurately described above by proper shipping name and are classified, packed, marked, and labeled, and are in all respects in proper condition for transport by highway according to applicable international and national government regulations.

If I am a large quantity generator, I certify that I have a program in place to reduce the volume and toxicity of waste generated to the degree I have determined to be economically practicable and that I have selected the practicable method of treatment, storage, or disposal currently available to me which minimizes the present and future threat to human health and the environment; OR, if I am a small quantity generator, I have made a good faith effort to minimize my waste generation and select the best waste management method that is available to me and that I can afford.

Printed/Typed Name	Signature	Month	Day	Year
SCOTT WILLIAMS		05	29	02

TRANSPORTER

17. Transporter 1 Acknowledgement of Receipt of Materials

Printed/Typed Name	Signature	Month	Day	Year
MARK S. YANDELL	Mark S Yandell	05	29	02

18. Transporter 2 Acknowledgement of Receipt of Materials

Printed/Typed Name	Signature	Month	Day	Year

FACILITY

19. Discrepancy Indication Space

20. Facility Owner or Operator Certification of receipt of hazardous materials covered by this manifest except as noted in Item 19.

Printed/Typed Name	Signature	Month	Day	Year
JOHN RENON		05	29	02

DO NOT WRITE BELOW THIS LINE.

Yellow: TSDF SENDS THIS COPY TO GENERATOR WITHIN 30 DAYS.
(Generators who submit hazardous waste for transport out-of-state, produce completed copy of this copy and send to DTSC within 30 days.)

DTSC 8022A (1/99)
EPA 8700—22

Certificate of Treatment/Recycling

ISSUED TO

EASTMAN KODAK

FOR

MANIFEST NUMBER 21560920 DATE RECEIVED 05/29/02

The aqueous waste received on the above manifest will be treated to standards mandated by the FEDERAL CLEAN WATER ACT and to effluent requirements established by the Sanitation Districts of Los Angeles County. Waste treatment and recycling is performed under permits granted to DeMENNO/KERDOON, a California Corporation, by the California Department of Toxic Control (DTSC), in coordination with the Environmental Protection Agency, in accordance with the provisions of the Resource Conservation and Recovery Act (RCRA) of 1976, together with applicable federal and state regulations including but not limited to waste discharge requirements established by the Sanitation Districts of Los Angeles County.

When the above described waste material is accepted by DeMENNO/KERDOON and treated/recycled and the aqueous phase discharged for further treatment by the Sanitation Districts, the certificate holder's responsibility for the waste material is eliminated under both RCRA and Proposition 65. Upon request, DeMENNO/KERDOON will issue this certificate that all waste material has been handled in accordance with applicable permits and the certificate holder's liability has been terminated.

DeMENNO/KERDOON
"Compliance Through Recycling"

By: _____ *Date:* 6/12/02

Cyrus Pourhassanian
Laboratory Manager

2000 North Alameda Street ❑ Compton ❑ California ❑ 90222
Telephone (310) 537-7100 ❑ Facsimile (310) 639-2946

©GOES 440
All Rights Reserved

LITHO. IN U.S.A.

State of California—Environmental Protection Agency
Form Approved OMB No. 2050-0039 (Expires 9-30-99)
Please print or type. Form designed for use on elite (12-pitch) typewriter.

7-088-06

See Instructions on back of page 6.

Department of Toxic Substances Control
Sacramento, California

UNIFORM HAZARDOUS WASTE MANIFEST

1. Generator's US EPA ID No.	Manifest Document No.	2. Page 1 of 1	Information in the shaded areas is not required by Federal law.
CAD054854377	23509		

A. State Manifest Document Number: 22374190

3. Generator's Name and Mailing Address:
EASTMAN KODAK
12100 RIVERA RD
WHITTIER CA 90606

B. State Generator's ID:

4. Generator's Phone: (562) 945-8868

5. Transporter 1 Company Name: SAFETY-KLEEN SYSTEMS INC.

6. US EPA ID Number: TXR000050930

C. State Transporter's ID [Reserved.]:

D. Transporter's Phone: 800 669-5840

7. Transporter 2 Company Name:

8. US EPA ID Number:

E. State Transporter's ID [Reserved.]:

F. Transporter's Phone:

9. Designated Facility Name and Site Address:
050122
DEMENNO KERDOON
2000 N ALAMEDA ST
COMPTON CA 90222

10. US EPA ID Number: CAT080013352

G. State Facility's ID: CAT080013352

H. Facility's Phone: 310 537-7100

11. US DOT Description (including Proper Shipping Name, Hazard Class, and ID Number)	12. Containers No.	12. Containers Type	13. Total Quantity	14. Unit Wt/Vol	I. Waste Number
a. NON-RCRA HAZARDOUS WASTE LIQUID OIL, WATER, SLUDGE (NOT DOT REGULATED)	001	TT	01000	G	State 222 / EPA/Other
b.					State / EPA/Other
c.					State / EPA/Other
d.					State / EPA/Other

THIS WASTE STREAM HAS BEEN QUALIFIED FOR RECYCLING/TREATMENT AT THE DeMENNO/KERDOON FACILITY IN COMPTON, CALIFORNIA. THIS FACILITY HAS THE NECESSARY PERMITS TO RECEIVE YOUR WASTE STREAM AS QUALIFIED. OUR EPA NUMBER IS CAT080013352.

J. Additional Descriptions for Materials Listed Above

K. Handling Codes for Wastes Listed Above: a. ~~R~~ R01 b. c. d.

15. Special Handling Instructions and Additional Information
0322-109487840 0023523504 0002113428 30
EMERGENCY RESP#800-468-1760 24HR
SK AUTHORIZED TO RETAIN LICENSED SUBSEQUENT CARRIER, AS NECESSARY.
750018284 A 3287 B C D

16. GENERATOR'S CERTIFICATION: I hereby declare that the contents of this consignment are fully and accurately described above by proper shipping name and are classified, packed, marked, and labeled, and are in all respects in proper condition for transport by highway according to applicable international and national government regulations.

If I am a large quantity generator, I certify that I have a program in place to reduce the volume and toxicity of waste generated to the degree I have determined to be economically practicable and that I have selected the practicable method of treatment, storage, or disposal currently available to me which minimizes the present and future threat to human health and the environment; OR, if I am a small quantity generator, I have made a good faith effort to minimize my waste generation and select the best waste management method that is available to me and that I can afford.

Printed/Typed Name	Signature	Month	Day	Year
Ron Hames		05	21	13

TRANSPORTER

17. Transporter 1 Acknowledgement of Receipt of Materials				
Printed/Typed Name: MARK S YANDELL	Signature: Mark S Yandell	05	21	13
18. Transporter 2 Acknowledgement of Receipt of Materials				
Printed/Typed Name	Signature			

FACILITY

19. Discrepancy Indication Space

20. Facility Owner or Operator Certification of receipt of hazardous materials covered by this manifest except as noted in Item 19.				
Printed/Typed Name: JOHN KERNDK	Signature	05	21	13

DO NOT WRITE BELOW THIS LINE.

Yellow: TSDF SENDS THIS COPY TO GENERATOR WITH
(Generators who submit hazardous wa
produce completed copy of thi

DTSC 8022A (1/99)
EPA 8700—22

GENERATOR

IN CASE OF EMERGENCY OR SPILL, CALL THE NATIONAL RESPONSE CENTER 1-800-424-8802; WITHIN CALIFORNIA, CALL 1-800-852-7550

22374190

Certificate of Treatment/Recycling

ISSUED TO
EASTMAN KODAK

22374190 FOR 05/29/03

MANIFEST NUMBER _____ DATE RECEIVED _____

The aqueous waste received on the above manifest will be treated to standards mandated by the FEDERAL CLEAN WATER ACT and to effluent requirements established by the Sanitation Districts of Los Angeles County. Waste treatment and recycling is performed under permits granted to DeMENNO/KERDOON, a California Corporation, by the California Department of Toxic Control (DTSC), in coordination with the Environmental Protection Agency, in accordance with the provisions of the Resource Conservation and Recovery Act (RCRA) of 1976, together with applicable federal and state regulations including but not limited to waste discharge requirements established by the Sanitation Districts of Los Angeles County.

When the above described waste material is accepted by DeMENNO/KERDOON and treated/recycled and the aqueous phase discharged for further treatment by the Sanitation Districts, the certificate holder's responsibility for the waste material is eliminated under both RCRA and Proposition 65. Upon request, DeMENNO/KERDOON will issue this certificate that all waste material has been handled in accordance with applicable permits and the certificate holder's liability has been terminated.

DeMENNO/KERDOON
"Compliance Through Recycling"

By: _____ *Date:* 6/11/03

Cyrus Pourhassanian
Laboratory Manager

2000 North Alameda Street ☐ Compton ☐ California ☐ 90222
Telephone (310) 537-7100 ☐ Facsimile (310) 639-2946

© GOES 444
All Rights Reserved

LITHO. IN U.S.A.

TEXAS NATURAL RESOURCE CONSERVATION COMMISSION 7-088-06
P.O. Box 13087
Austin, Texas 78711-3087

Please print or type. (Form designed for use on elite (12-pitch) typewriter.)

Form approved. OMB No. 2050-0039.

UNIFORM HAZARDOUS WASTE MANIFEST

1. Generator's US EPA ID No.: CAD054854377
Manifest Document No.:
2. Page 1 of 1
Information in the shaded areas is not required by Federal law.

3. Generator's Name and Mailing Address: EASTMAN KODAK
12100 RIVERA RD
WHITTIER CA 90606
4. Generator's Phone (562) 945-8868

A. State Manifest Document Number: S 00845371
B. State Generator's ID: 99906

5. Transporter 1 Company Name: SAFETY-KLEEN SYSTEMS, INC
6. US EPA ID Number: TXR000050930
C. State Transporter's ID: 67109
D. Transporter's Phone: 800 669-5840

7. Transporter 2 Company Name:
8. US EPA ID Number:
E. State Transporter's ID:
F. Transporter's Phone:

9. Designated Facility Name and Site Address: 000618
SAFETY-KLEEN SYSTEMS, INC.
1722 COOPER CREEK ROAD
DENTON, TX 76208
10. US EPA ID Number: TXD077603371
G. State Facility ID: 65124
H. Facility's Phone: 940 483-5200

11A. HM	11. US DOT Description (including Proper Shipping Name, Hazard Class, ID Number and Packing Group)	12. Containers No.	Type	13. Total Quantity	14. Unit Wt/Vol	I. Waste No.
	a. WASTE OIL (NOT USDOT HAZARDOUS MATERIAL)	201	DM	60180	P	2061
	b. WASH WATER (NOT USDOT OR USEPA HAZARDOUS MATERIAL)		DM		P	OUTS1011
	c. NON-REGULATED LIQUID		DM		P	OUTS1191
	d.					

J. Additional Descriptions for Materials Listed Above: IA) NONE OUTS2061 IB) NONE IC) NONE

K. Handling Codes for Wastes Listed Above:

15. Special Handling Instructions and Additional Information: MFST R/T#103067178 0002-1139-28
EMERGENCY RESP 800-468-1760(24 HR). IF UNDELIVERABLE RETURN TO GENERATOR.
SK CORP AUTH'D TO USE SUBSEQUENT CARRIERS: 81300,40355,41015,40582,84815
SKDOT# A: 5849 B: 5469 C: 23136 D:

16. **GENERATOR'S CERTIFICATION:** I hereby declare that the contents of this consignment are fully and accurately described above by the proper shipping name and are classified, packed, marked, and labelled/placarded, and are in all respects in proper condition for transport by highway according to applicable international and national government regulations, including applicable state regulations.
If I am a large quantity generator, I certify that I have a program in place to reduce the volume and toxicity of waste generated to the degree I have determined to be economically practicable and that I have selected the practicable method of treatment, storage, or disposal currently available to me which minimizes the present and future threat to human health and the environment; OR, if I am a small quantity generator, I have made a good faith effort to minimize my waste generation and select the best waste management method that is available to me and that I can afford.

Printed/Typed Name: Ron Hamer
Signature: [signature]
Month Day Year: 08 29 07

17. Transporter 1 Acknowledgement of Receipt of Materials
Printed/Typed Name: Jim Watt
Signature: [signature]
Date: 08 29 07

18. Transporter 2 Acknowledgement of Receipt of Materials
Printed/Typed Name:
Signature:
Date: Month Day Year

19. Discrepancy Indication Space

20. Facility Owner or Operator: Certification of receipt of hazardous materials covered by this manifest except as noted in Item 19.
Printed/Typed Name:
Signature:
Date: Month Day Year

GENERATOR / TRANSPORTER / FACILITY

TNRCC-0311 (Rev. 07/01/97) White - original Pink-TSD Facility Yellow-Transporter Green-Generator's first copy
PRQL# A)0003700292 B)0001903680 C)0002108989

TEXAS NATURAL RESOURCE 7-088-06
CONSERVATION COMMISSION
P.O. Box 13087
Austin, Texas 78711-3087

Please print or type. (Form designed for use on elite (12-pitch) typewriter.)

Form approved. OMB No. 2050-0039.

UNIFORM HAZARDOUS WASTE MANIFEST

1. Generator's US EPA ID No.: CAD054854377
Manifest Document No.: 38771
2. Page 1 of 1
Information in the shaded areas is not required by Federal law.

3. Generator's Name and Mailing Address: EASTMAN KODAK
12100 RIVERA RD
WHITTIER CA 90606
562 945-8868

4. Generator's Phone ( )

A. State Manifest Document Number: S 00638771
B. State Generator's ID: 99906

5. Transporter 1 Company Name: SAFETY-KLEEN SYSTEMS, INC
6. US EPA ID Number: SCR000075150
C. State Transporter's ID: 86119
D. Transporter's Phone: 800 669-5840

7. Transporter 2 Company Name: SLTE
8. US EPA ID Number: UTD981552425
E. State Transporter's ID:
F. Transporter's Phone:

9. Designated Facility Name and Site Address: 000618
SAFETY-KLEEN SYSTEMS, INC.
1722 COOPER CREEK ROAD
DENTON, TX 76208
10. US EPA ID Number: TXD077603371
G. State Facility ID: 65124
H. Facility's Phone: 940 483-5200

11A. HM	11. US DOT Description (including Proper Shipping Name, Hazard Class, ID Number and Packing Group)	12. Containers No.	Type	13. Total Quantity	14. Unit Wt/Vol	I. Waste No.
	a. WASTE OIL (NOT USDOT HAZARDOUS MATERIAL)	001	DM	00235	P	2061
	b. ~~WASH WATER (NOT USDOT OR USEPA HAZARDOUS MATERIAL)~~		~~DM~~		~~P~~	~~OUTS1011~~
	c. ~~NON REGULATED LIQUID~~		~~DM~~		~~P~~	~~OUTS1101~~
	d.					

J. Additional Descriptions for Materials Listed Above: IA) NONE OUTS2061 IB) NONE IC) NONE

K. Handling Codes for Wastes Listed Above

15. Special Handling Instructions and Additional Information: MFST R/T#102649483 0002-1139-28
EMERGENCY RESP 800-468-1760(24 HR). IF UNDELIVERABLE RETURN TO GENERATOR.
SK CORP AUTH'D TO USE SUBSEQUENT CARRIERS: 81300,40355,41015,40582,84815
SKDOT# A: 5849 B: 5469 C: 23136 D:

16. **GENERATOR'S CERTIFICATION:** I hereby declare that the contents of this consignment are fully and accurately described above by the proper shipping name and are classified, packed, marked, and labelled/placarded, and are in all respects in proper condition for transport by highway according to applicable international and national government regulations, including applicable state regulations.
If I am a large quantity generator, I certify that I have a program in place to reduce the volume and toxicity of waste generated to the degree I have determined to be economically practicable and that I have selected the practicable method of treatment, storage, or disposal currently available to me which minimizes the present and future threat to human health and the environment; OR, if I am a small quantity generator, I have made a good faith effort to minimize my waste generation and select the best waste management method that is available to me and that I can afford.

Printed/Typed Name: MIGUEL MUXART
Signature: [signature]
Month Day Year: 01 15 03

17. Transporter 1 Acknowledgement of Receipt of Materials
Printed/Typed Name: Jane Watts
Signature: [signature]
Date: 01 15 03

18. Transporter 2 Acknowledgement of Receipt of Materials
Printed/Typed Name: [signature]
Signature: [signature]
Date: 1 16 03

19. Discrepancy Indication Space

20. Facility Owner or Operator: Certification of receipt of hazardous materials covered by this manifest except as noted in Item 19.
Printed/Typed Name: T Chodgame
Signature: [signature]
Date: 01 22 03

GENERATOR / TRANSPORTER / FACILITY

TNRCC-0311 (Rev. 07/01/97) PROJ# A)0003700292 B)0001903680 C)0002108989
SMPL# A)0000709674 B)0001114569 C)0002355673
White - Original Pink-TSD Facility Yellow-Transporter Green-Generator's first copy

State of California—Environmental Protection Agency
Form Approved OMB No. 2050-0039 (Expires 9-30-99)
Please Print or type. Form designed for use on elite (12-pitch) typewriter.

See Instructions on back of page 6.

Department of Toxic Substances Control
Sacramento, California

7-088-06

UNIFORM HAZARDOUS WASTE MANIFEST

1. Generator's US EPA ID No.: CAD054854377
Manifest Document No.: 35984
2. Page 1 of 1
Information in the shaded areas is not required by Federal law.

3. Generator's Name and Mailing Address
EASTMAN KODAK
12100 RIVERA RD
ATTN SCOTT WILLIAMS
WHITTIER CA 90606
4. Generator's Phone (562 789-2410

A. State Manifest Document Number: 23735984
B. State Generator's ID:

5. Transporter 1 Company Name: SAFETY-KLEEN SYSTEMS INC.
6. US EPA ID Number: TXR000050930
C. State Transporter's ID [Reserved.]:
D. Transporter's Phone:

7. Transporter 2 Company Name:
8. US EPA ID Number:
E. State Transporter's ID [Reserved.]: 800 669-5840
F. Transporter's Phone:

9. Designated Facility Name and Site Address
050122
DEMENNO/KERDOON
2000 NORTH ALAMEDA STREET
COMPTON CA 90222
10. US EPA ID Number: CAT080013352
G. State Facility's ID: CAT080013352
H. Facility's Phone: 310 537-7100

11. US DOT Description (including Proper Shipping Name, Hazard Class, and ID Number)	12. Containers No.	Type	13. Total Quantity	14. Unit Wt/Vol	I. Waste Number
a. NON-RCRA HAZARDOUS WASTE LIQUID OIL, WATER, SLUDGE (NOT DOT REGULATED)	001	TT	9450	G	State / EPA/Other 222
b.					State / EPA/Other
c.					State / EPA/Other
d. 15:30					State / EPA/Other

THIS WASTE STREAM HAS BEEN QUALIFIED FOR RECYCLING/TREATMENT AT THE DeMENNO/KERDOON FACILITY IN COMPTON, CALIFORNIA. THIS FACILITY HAS THE NECESSARY PERMITS TO RECEIVE YOUR WASTE STREAM AS QUALIFIED. OUR EPA NUMBER IS CAT080013352

J. Additional Descriptions for Materials Listed Above:
K. Handling Codes for Wastes Listed Above: a. 01 b. c. d.

15. Special Handling Instructions and Additional Information
P.O. 750071239
MFST R/T#105335850 0002-1139-28
EMERGENCY RESP 800-468-1760(24 HR). IF UNDELIVERABLE RETURN TO GENERATOR.
SK CORP AUTHORIZED TO RETAIN LICENSED SUBSEQUENT CARRIERS AS NECESSARY.
SKDOT# A- 0287 B- C- D-

16. **GENERATOR'S CERTIFICATION:** I hereby declare that the contents of this consignment are fully and accurately described above by proper shipping name and are classified, packed, marked, and labeled, and are in all respects in proper condition for transport by highway according to applicable international and national government regulations.

If I am a large quantity generator, I certify that I have a program in place to reduce the volume and toxicity of waste generated to the degree I have determined to be economically practicable and that I have selected the practicable method of treatment, storage, or disposal currently available to me which minimizes the present and future threat to human health and the environment; OR, if I am a small quantity generator, I have made a good faith effort to minimize my waste generation and select the best waste management method that is available to me and that I can afford.

Printed/Typed Name: SCOTT WILLIAMS
Signature: [signature]
Month Day Year: 10 06 04

17. Transporter 1 Acknowledgement of Receipt of Materials
Printed/Typed Name: Jhor M Carrasco
Signature: Jhor M Carrasco
Month Day Year: 10 06 04

18. Transporter 2 Acknowledgement of Receipt of Materials
Printed/Typed Name:
Signature:
Month Day Year:

19. Discrepancy Indication Space
QUANTITY DISCREPANCY GREATER THAN 10% VARIATION RECONCILED WITH GENERATOR/TRANSPORTER ON 10/19 WITH Rita OF Safety-Kleen RECEIVED 954 GALLONS

20. Facility Owner or Operator Certification of receipt of hazardous materials covered by this manifest except as noted in Item 19.
Printed/Typed Name: [signature]
Signature: [signature]
Month Day Year: 10 06 04

DO NOT WRITE BELOW THIS LINE.

Yellow: TSDF SENDS THIS COPY TO GENERATOR WITHIN 30 DAYS. (Generators who submit hazardous waste for transport out-of-state, produce completed copy of this copy and send to DTSC within 30 days.)

IN CASE OF EMERGENCY OR SPILL, CALL THE NATIONAL RESPONSE CENTER 1-800-424-8802: WITHIN CALIFORNIA, CALL 1-800-852-7550

23735984

GENERATOR

TRANSPORTER

FACILITY

DTSC 8022A (1/99)
EPA 8700—22

Certificate of Treatment/Recycling

ISSUED TO

EASTMAN KODAK

FOR

MANIFEST NUMBER 23735984 DATE RECEIVED 10/6/2004

The aqueous waste received on the above manifest will be treated to standards mandated by the FEDERAL CLEAN WATER ACT and to effluent requirements established by the Sanitation Districts of Los Angeles County. Waste treatment and recycling is performed under permits granted to DeMENNO/KERDOON, a California Corporation, by the California Department of Toxic Control (DTSC), in coordination with the Environmental Protection Agency, in accordance with the provisions of the Resource Conservation and Recovery Act (RCRA) of 1976, together with applicable federal and state regulations including but not limited to waste discharge requirements established by the Sanitation Districts of Los Angeles County.

When the above described waste material is accepted by DeMENNO/KERDOON and treated/recycled and the aqueous phase discharged for further treatment by the Sanitation Districts, the certificate holder's responsibility for the waste material is eliminated under both RCRA and Proposition 65. Upon request, DeMENNO/KERDOON will issue this certificate that all waste material has been handled in accordance with applicable permits and the certificate holder's liability has been terminated.

DeMENNO/KERDOON
"Compliance Through Recycling"

By: _____ *Date:* 10/22/2004

Cyrus Pourhassanian
Laboratory Manager

2000 North Alameda Street ☐ Compton ☐ California ☐ 90222
Telephone (310) 537-7100 ☐ Facsimile (310) 639-2946

© 2004 GOES 441
All Rights Reserved

LITHO. IN U.S.A.

TEXAS NATURAL RESOURCE
CONSERVATION COMMISSION
P.O. Box 13087
Austin, Texas 78711-3087

7-088-06

Please print or type. (Form designed for use on elite (12-pitch) typewriter.)

Form approved. OMB No. 2050-0039.

UNIFORM HAZARDOUS WASTE MANIFEST

1. Generator's US EPA ID No. CAD054854377 | Manifest Document No. 52031 | 2. Page 1 of 1 | Information in the shaded areas is not required by Federal law.

3. Generator's Name and Mailing Address
EASTMAN KODAK
12100 RIVERA RD
ATTN SCOTT WILLIAMS
WHITTIER CA 90606

4. Generator's Phone (562) 789-2410

A. State Manifest Document Number: S 00952035

B. State Generator's ID: D0006

5. Transporter 1 Company Name: SAFETY-KLEEN SYSTEMS, INC

6. US EPA ID Number: TXR000050930

C. State Transporter's ID: 87109

D. Transporter's Phone: 800 669-5840

7. Transporter 2 Company Name: Third Transport

8. US EPA ID Number: OKD981588791

E. State Transporter's ID: 41038

F. Transporter's Phone: 918-426-4751

9. Designated Facility Name and Site Address 000618
SAFETY-KLEEN SYSTEMS, INC.
1722 COOPER CREEK ROAD
DENTON, TX 76208

10. US EPA ID Number: TXD077603371

G. State Facility ID: 65124

H. Facility's Phone: 940 483-5200

11A. HM	11. US DOT Description (including Proper Shipping Name, Hazard Class, ID Number and Packing Group)	12. Containers No.	Type	13. Total Quantity	14. Unit Wt/Vol	I. Waste No.
	a. WASTE OIL (NOT USDOT HAZARDOUS MATERIAL)	001	DM	00180	P	OUTS 2061
	b.					
	c.					
	d.					

J. Additional Descriptions for Materials Listed Above
IA) NONE OUTS2061

K. Handling Codes for Wastes Listed Above
Hou1

15. Special Handling Instructions and Additional Information
MFST R/T#104823183 0002-1139-28
EMERGENCY RESP 800-468-1760(24 HR). IF UNDELIVERABLE RETURN TO GENERATOR.
SK CORP AUTH'D TO USE SUBSEQUENT CARRIERS: 81300,40355,41015,40582,84815
SKDOT# A: 5849 B: C: D:

16. **GENERATOR'S CERTIFICATION:** I hereby declare that the contents of this consignment are fully and accurately described above by the proper shipping name and are classified, packed, marked, and labelled/placarded, and are in all respects in proper condition for transport by highway according to applicable international and national government regulations, including applicable state regulations.
If I am a large quantity generator, I certify that I have a program in place to reduce the volume and toxicity of waste generated to the degree I have determined to be economically practicable and that I have selected the practicable method of treatment, storage, or disposal currently available to me which minimizes the present and future threat to human health and the environment; OR, if I am a small quantity generator, I have made a good faith effort to minimize my waste generation and select the best waste management method that is available to me and that I can afford.

Printed/Typed Name: Chantone Banechit | Signature | Month Day Year: 09/12/04

TRANSPORTER

17. Transporter 1 Acknowledgement of Receipt of Materials

Printed/Typed Name: Joe Mann | Signature | Date: 09/12/04

18. Transporter 2 Acknowledgement of Receipt of Materials

Printed/Typed Name: Brian Cobaro | Signature | Date: 09/28/04

FACILITY

19. Discrepancy Indication Space

20. Facility Owner or Operator: Certification of receipt of hazardous materials covered by this manifest except as noted in Item 19.

Printed/Typed Name: T Woodcock | Signature: T Woodcock | Date: 10/01/04

TNRCC-0311 (Rev. 07/01/97) White - original Pink-TSD Facility Yellow-Transporter Green-Generator's first copy

PRQL# A)0003700292
SMPL# A)0000709674

TEXAS COMMISSION ON
ENVIRONMENTAL QUALITY
P.O. Box 13087
Austin, Texas 78711-3087

Please print or type. (Form designed for use on elite (12-pitch) typewriter.)

Form Approved. OMB No. 2050-0039.

UNIFORM HAZARDOUS WASTE MANIFEST

1. Generator's US EPA ID No. [illegible] Manifest Document No. 78251

2. Page 1 of 1

Information in the shaded areas is not required by Federal law.

3. Generator's Name and Mailing Address
EASTMAN KODAK
12100 RIVERA RD
ATTN SCOTT WILLIAMS
WHITTIER CA 90606
4. Generator's Phone (562) 789-2410

A. State Manifest Document Number: S01178255

B. State Generator's ID: D0006

5. Transporter 1 Company Name: SAFETY-KLEEN SYSTEMS, INC
6. US EPA ID Number: TXR000050930

C. State Transporter's ID: [illegible]
D. Transporter's Phone: [illegible] 669-5840

7. Transporter 2 Company Name: TRIAD
8. US EPA ID Number: IDKD981588791

E. State Transporter's ID: 41038
F. Transporter's Phone: 918 426-4751

9. Designated Facility Name and Site Address
SAFETY-KLEEN SYSTEMS, INC.
1722 COOPER CREEK ROAD
DENTON, TX 76208
10. US EPA ID Number: TXD077603371

G. State Facility ID: 65124
H. Facility's Phone: 940 483-5200

11A. HM	11. US DOT Description (including Proper Shipping Name, Hazard Class, ID Number and Packing Group)	12. Containers No.	Type	13. Total Quantity	14. Unit Wt/Vol	I. Waste No.
	a. WASTE OIL (NOT USDOT HAZARDOUS MATERIAL)	001	DM	00280	P	OUTS 2061
	b.					
	c.					
	d.					

J. Additional Descriptions for Materials Listed Above
1A) NONE OUTS2061 221 741

K. Handling Codes for Wastes Listed Above
H061

15. Special Handling Instructions and Additional Information
EMERGENCY RESP 800-468-1760 [illegible] IF UNDELIVERABLE RETURN TO GENERATOR
SK CORP AUTH'D TO USE SUBSEQUENT CARRIERS: 40343, 41038, 81681, 82739, 86256
SKDOT# A: 5849 B: C: D:

16. **GENERATOR'S CERTIFICATION:** I hereby declare that the contents of this consignment are fully and accurately described above by the proper shipping name and are classified, packed, marked, and labelled/placarded, and are in all respects in proper condition for transport by highway according to applicable international and national government regulations, including applicable state regulations.
If I am a large quantity generator, I certify that I have a program in place to reduce the volume and toxicity of waste generated to the degree I have determined to be economically practicable and that I have selected the practicable method of treatment, storage, or disposal currently available to me which minimizes the present and future threat to human health and the environment; OR, if I am a small quantity generator, I have made a good faith effort to minimize my waste generation and select the best waste management method that is available to me and that I can afford.

GENERATOR

Printed / Typed Name: SCOTT WILLIAMS
Signature: [signature]
Month 11 Day 08 Year 05

TRANSPORTER

17. Transporter 1 Acknowledgement of Receipt of Materials
Printed / Typed Name: [illegible]
Signature: [signature]
Date: Month 11 Day 08 Year 05

18. Transporter 2 Acknowledgement or Receipt of Materials
Printed / Typed Name: K. DEASON
Signature: K. Deason
Date: Month 11 Day 08 Year 05

FACILITY

19. Discrepancy Indication Space

20. Facility Owner or Operator: Certification of receipt of hazardous materials covered by this manifest except as noted in item 19.
Printed / Typed Name: Doherty
Signature: Doherty
Date: Month 11 Day 11 Year 05

TCEQ-0311 (REV.09/01/02) White - original Pink-TSD Facility Yellow-Transporter Green-Generator's first copy

TEXAS COMMISSION ON
ENVIRONMENTAL QUALITY
P.O. Box 13087
Austin, Texas 78711-3087

7-088-06

Please print or type. (Form designed for use on elite (12-pitch) typewriter.)

Form Approved. OMB No. 2050-0039.

UNIFORM HAZARDOUS WASTE MANIFEST

1. Generator's US EPA ID No. CAD054854377 | Manifest Document No. 37957

2. Page 1 of 1 | Information in the shaded areas is not required by Federal law.

3. Generator's Name and Mailing Address
EASTMAN KODAK
12100 RIVERA RD
ATTN SCOTT WILLIAMS
WHITTIER CA 90606

4. Generator's Phone (562) 789-2410

A. State Manifest Document Number: S 01039950

B. State Generator's ID: D0006

5. Transporter 1 Company Name: SAFETY-KLEEN SYSTEMS, INC

6. US EPA ID Number: TXR000050930

C. State Transporter's ID: 87109

D. Transporter's Phone: 800 669-5840

7. Transporter 2 Company Name: Triad Trans Inc

8. US EPA ID Number: OKD981588791

E. State Transporter's ID: 41038

F. Transporter's Phone: 918-428-4751

9. Designated Facility Name and Site Address 000618
SAFETY-KLEEN SYSTEMS, INC.
1722 COOPER CREEK ROAD
DENTON, TX 76208

10. US EPA ID Number: TXD077603371

G. State Facility ID: 65124

H. Facility's Phone: 940 483-5200

11A. HM	11. US DOT Description (including Proper Shipping Name, Hazard Class, ID Number and Packing Group)	12. Containers No.	Type	13. Total Quantity	14. Unit Wt/Vol	I. Waste No.
	a. WASTE OIL (NOT USDOT HAZARDOUS MATERIAL)	001	DM	00200	P	outs 2061
	b.					
	c.					
	d.					

J. Additional Descriptions for Materials Listed Above
IA) NONE OUTS 2061

K. Handling Codes for Wastes Listed Above
(A) ~~14~~ H061

15. Special Handling Instructions and Additional Information
MFST R/T#105292169 0002-1139-28
EMERGENCY RESP 800-468-1760(24 HR). IF UNDELIVERABLE RETURN TO GENERATOR.
SK CORP AUTH'D TO USE SUBSEQUENT CARRIERS: 81300,40355,41015,40582,84815
SKDOT# A: 5849 B: C: D:

16. **GENERATOR'S CERTIFICATION:** I hereby declare that the contents of this consignment are fully and accurately described above by the proper shipping name and are classified, packed, marked, and labelled/placarded, and are in all respects in proper condition for transport by highway according to applicable international and national government regulations, including applicable state regulations.
If I am a large quantity generator, I certify that I have a program in place to reduce the volume and toxicity of waste generated to the degree I have determined to be economically practicable and that I have selected the practicable method of treatment, storage, or disposal currently available to me which minimizes the present and future threat to human health and the environment; OR, if I am a small quantity generator, I have made a good faith effort to minimize my waste generation and select the best waste management method that is available to me and that I can afford.

GENERATOR

Printed / Typed Name: BARRY KEMPERS | Signature: Barry Kempers | Month 06 Day 15 Year 05

TRANSPORTER

17. Transporter 1 Acknowledgement of Receipt of Materials

Printed / Typed Name: Joe Many | Signature | Date: Month 06 Day 15 Year 05

18. Transporter 2 Acknowledgement or Receipt of Materials

Printed / Typed Name: Billy Shoemate | Signature: Billy Shoemate | Date: Month 06 Day 21 Year 05

FACILITY

19. Discrepancy Indication Space

20. Facility Owner or Operator: Certification of receipt of hazardous materials covered by this manifest except as noted in item 19.

Printed / Typed Name: J Bailey | Signature: J Bailey | Date: Month 06 Day 28 Year 05

TCEQ-0311 (REV.09/01/02) White - original Pink-TSD Facility Yellow-Transporter Green-Generator's first copy

PRQL# A)0003700292
SMPL# A)0000709674

State of California—Environmental Protection Agency
Form Approved OMB No. 2050-0039 (Expires 9-30-99)
Please print or type. *Form designed for use on elite (12-pitch) typewriter.*

See Instructions on back of page 6.

Department of Toxic Substances Control
Sacramento, California

UNIFORM HAZARDOUS WASTE MANIFEST

1. Generator's US EPA ID No.	Manifest Document No.	2. Page 1 of 1	Information in the shaded areas is not required by Federal law.
CAD054854377	7313416		

3. Generator's Name and Mailing Address
EASTMAN KODAK
12100 RIVERA RD
ATTN SCOTT WILLIAMS
WHITTIER CA 90606

4. Generator's Phone ( ) 562 789-2410

5. Transporter 1 Company Name: SAFETY-KLEEN SYSTEMS INC.
6. US EPA ID Number: TKR000050436

7. Transporter 2 Company Name
8. US EPA ID Number

9. Designated Facility Name and Site Address
050122
DEMENNO / KERDOON
2000 NORTH ALEMEDA STREET
COMPTON CA 90222
10. US EPA ID Number: CAT080013352

A. State Manifest Document Number: 24373341
B. State Generator's ID
C. State Transporter's ID [Reserved.]
D. Transporter's Phone
E. State Transporter's ID [Reserved.]: 800 669-5840
F. Transporter's Phone
G. State Facility's ID: CAT080013352
H. Facility's Phone: 310 537-7100

11. US DOT Description (including Proper Shipping Name, Hazard Class, and ID Number)	12. Containers No.	12. Containers Type	13. Total Quantity	14. Unit Wt/Vol	I. Waste Number
a. NON-RCRA HAZARDOUS WASTE LIQUID OIL, WATER, SLUDGE (NOT DOT REGULATED)	011	TT	011100	G	State EPA/Other 222
b. THIS WASTE STREAM HAS BEEN QUALIFIED FOR RECYCLING/TREATMENT AT THE DeMENNO/KERDOON FACILITY IN COMPTON, CALIFORNIA. THIS FACILITY HAS THE NECESSARY PERMITS TO RECEIVE YOUR WASTE STREAM AS QUALIFIED. OUR EPA NUMBER IS CAT080013352		TT			State EPA/Other
c.					State EPA/Other
d.					State EPA/Other

J. Additional Descriptions for Materials Listed Above

K. Handling Codes for Wastes Listed Above
a. H R01
b.
c.
d.

15. Special Handling Instructions and Additional Information
7501222178 MFST R/T#106640358 0002-1139-28
EMERGENCY RESP 800-468-1760(24 HR). IF UNDELIVERABLE RETURN TO GENERATOR.
SK CORP AUTHORIZED TO RETAIN LICENSED SUBSEQUENT CARRIERS AS NECESSARY.

16. **GENERATOR'S CERTIFICATION:** I hereby declare that the contents of this consignment are fully and accurately described above by proper shipping name and are classified, packed, marked, and labeled, and are in all respects in proper condition for transport by highway according to applicable international and national government regulations.

If I am a large quantity generator, I certify that I have a program in place to reduce the volume and toxicity of waste generated to the degree I have determined to be economically practicable and that I have selected the practicable method of treatment, storage, or disposal currently available to me which minimizes the present and future threat to human health and the environment; OR, if I am a small quantity generator, I have made a good faith effort to minimize my waste generation and select the best waste management method that is available to me and that I can afford.

Printed/Typed Name	Signature	Month	Day	Year
SCOTT WILLIAMS		10	26	05

TRANSPORTER

17. Transporter 1 Acknowledgement of Receipt of Materials

Printed/Typed Name	Signature	Month	Day	Year
Andrew MATTAZANI		10	26	05

18. Transporter 2 Acknowledgement of Receipt of Materials

Printed/Typed Name	Signature	Month	Day	Year

FACILITY

19. Discrepancy Indication Space

20. Facility Owner or Operator Certification of receipt of hazardous materials covered by this manifest except as noted in Item 19.

Printed/Typed Name	Signature	Month	Day	Year
SOPHIA P. ISUAY		10	27	05

DO NOT WRITE BELOW THIS LINE.

Yellow: TSDF SENDS THIS COPY TO GENERATOR WITHIN 30 DAYS.
(Generators who submit hazardous waste for transport out-of-state, produce completed copy of this copy and send to DTSC within 30 days.)

DTSC 8022A (1/99)
EPA 8700—22

GENERATOR

IN CASE OF EMERGENCY OR SPILL, CALL THE NATIONAL RESPONSE CENTER 1-800-424-8802: WITHIN CALIFORNIA, CALL 1-800-852-7550

24373341

Certificate of Treatment/Recycling

ISSUED TO

EASTMAN KODAK

FOR

MANIFEST NUMBER 24373341 DATE RECEIVED 10/26/2005

The aqueous waste received on the above manifest will be treated to standards mandated by the FEDERAL CLEAN WATER ACT and to effluent requirements established by the Sanitation Districts of Los Angeles County. Waste treatment and recycling is performed under permits granted to DeMENNO/KERDOON, a California Corporation, by the California Department of Toxic Control (DTSC), in coordination with the Environmental Protection Agency, in accordance with the provisions of the Resource Conservation and Recovery Act (RCRA) of 1976, together with applicable federal and state regulations including but not limited to waste discharge requirements established by the Sanitation Districts of Los Angeles County.

When the above described waste material is accepted by DeMENNO/KERDOON and treated/recycled and the aqueous phase discharged for further treatment by the Sanitation Districts, the certificate holder's responsibility for the waste material is eliminated under both RCRA and Proposition 65. Upon request, DeMENNO/KERDOON will issue this certificate that all waste material has been handled in accordance with applicable permits and the certificate holder's liability has been terminated.

DeMENNO/KERDOON
"Compliance Through Recycling"

By: _____ Date: 10/31/2005

Cyrus Pourhassanian
Laboratory Manager

2000 North Alameda Street ❑ Compton ❑ California ❑ 90222
Telephone (310) 537-7100 ❑ Facsimile (310) 639-2946

©GOES 440
All Rights Reserved

LITHO. IN U.S.A.

STATE OF NEW YORK
DEPARTMENT OF ENVIRONMENTAL CONSERVATION
DIVISION OF SOLID & HAZARDOUS MATERIALS

NYG 0780372

HAZARDOUS WASTE MANIFEST

P.O. Box 12820, Albany, New York 12212

Please type or print. Do not stapled.

(Rev. 3/97)

UNIFORM HAZARDOUS WASTE MANIFEST

1. Generator's US EPA No. | Manifest Doc. No.: CAD065464797 | 00001

2. Page 1 of: 1

Information within heavy bold line is not required by Federal Law.

3. Generator's Name and Mailing Address
EASTMAN KODAK COMPANY
13100 RIVERA ROAD
WHITTIER, CA. 90606

4. Generator's Telephone Number: (562) 789-2619

A. NYG 0780372

B. Generator's ID: 5048

5. Transporter 1 (Company Name): SAFETY ENVIRONMENTAL

6. US EPA ID Number: NJD986597947

C. State Transporter's ID: NJ 1455 7A

D. Transporter's Telephone: (856) 827-7200

7. Transporter 2 (Company Name)

8. US EPA ID Number

E. State Transporter's ID

F. Transporter's Telephone ( )

9. Designated Facility Name and Site Address
EASTMAN KODAK COMPANY
1669 LAKE AVE. - BLDG. 218
ROCHESTER, NY 14650

10. US EPA ID Number: NYD980526997

G. State Facility ID

H. Facility Telephone (585) 588-3625

11. US DOT Description (Including Proper Shipping Name, Hazard Class and ID Number)	12. Containers Number	Type	13. Total Quantity	14. Unit Wt/Vol	I. Waste No.
a. WASTE CORROSIVE LIQUIDS, N.O.S., (ACETIC ACID, SULFURIC ACID, HYDROCHLORIC ACID), 8, UN1760, II	1	DF	99	P	EPA D002 STATE
b. WASTE FLAMMABLE SOLID, N.O.S., (NAPTHA, XYLENES), 4.1, UN1325, II	1	DF	20	P	EPA D001 STATE
c. WASTE AEROSOLS, (ASTHMA, MEDICAL USAGE MIXTURE), 2.1, UN1950, II	3	DF	100	P	EPA D001 STATE
d.					EPA STATE

J. Additional Descriptions for Materials listed Above

a. OVERPACKED HAZARDOUS

c. OVERPACKED HAZARDOUS

b. SOLVENT RAGS

d.

K. Handling Codes for Wastes Listed Above

a. B

c. B

b. B

d.

15. Special Handling Instructions and Additional Information

NONE

24 HOUR EMERGENCY NUMBER: 800-445-3293

16. GENERATOR'S CERTIFICATION: I hereby declare that the contents of this consignment are fully and accurately described above by proper shipping name and are classified, packed, marked and labeled, and are in all respects in proper condition for transport by highway according to applicable international and national government regulations and state laws and regulations.
If I am a large quantity generator, I certify that I have a program in place to reduce the volume and toxicity of waste generated to the degree I have determined to be economically practicable and that I have selected the practicable method of treatment, storage, or disposal currently available to me which minimizes the present and future threat to human health and the environment; OR if I am a small generator, I have made a good faith effort to minimize my waste and select the best waste management method that is available to me and that I can afford.

Printed/Typed Name	Signature	Mo.	Day	Year
SCOTT WILLIAMS		12	15	04

17. Transporter 1 Acknowledgement of Receipt of Materials

Printed/Typed Name	Signature	Mo.	Day	Year
Harold Herbert		12	15	04

18. Transporter 2 Acknowledgement of Receipt of Materials

Printed/Typed Name	Signature	Mo.	Day	Year

19. Discrepancy Indication Space

20. Facility Owner or Operator: Certification of receipt of hazardous materials covered by this manifest except as noted in Item 19.

Printed/Typed Name	Signature	Mo.	Day	Year
DONNA M KING		12	20	04

GENERATOR

TRANSPORTER

FACILITY

In case of emergency or spill immediately call the National Response Center (800) 424-8802 and the NYS Department of Environmental Conservation (518) 457-7362

COPY 5 — Generator — Mailed by TSD Facility

SHIPPER PROVIDED BILL OF LADING - SHORT FORM - ORIGINAL - Not Negotiable

RECEIVED, subject to the classifications and lawfully filed tariffs or contracts in effect on the date of the issue of this Bill of Lading.

CONSIGNED TO

EASTMAN KODAK COMPANY
BLDG. 218 - INCINERATOR
1669 LAKE AVE.
ROCHESTER, NY 14650

SHIPPER NUMBER ▶ WASTE 218

EASTMAN KODAK COMPANY

SHIPPER
- [ ] 1600 LEXINGTON AVE, B-605, ROCHESTER, NY 14650
- [X] 12100 RIVERA RD, WHITTIER, CA 90606-2600
- [ ] 2225 CEDARS RD, SUITE A, LAWRENCEVILLE, GA 30043
- [ ] 599 KAHELU AVE, MILILANI, HI 96789
- [ ]

ACCOUNT NO. 6540100-10497

DATE SHIP	ORIGIN CARRIER AND ROUTE
2-16-04	HAZMAT ENVIRONMENTAL

[X] OFFERED
[ ] RECEIVED — 4 (QUANTITY) — DANGEROUS (HAZARD CLASS) PLACARDS

Driver's initials certify that emergency response information and/or DOT emergency response guidebook is on board its vehicle at all times hazardous material is present. Driver DEH

Shipment received in good order, exceptions noted: Harold Hedges

Per Carrier _____ Date 2-16-04

NO. PCS	PKG. TYPE	H M	DESCRIPTION		WEIGHT
	BOXES		CAMERAS OR CAMERA OUTFITS	00002	
	BOXES		PROJECTORS, MOTION OR STILL PICTURE	00003	
	BOXES		FILMS, UNEXPOSED, NOI	00004	
	BOXES		PAPER, PHOTOGRAPHIC, SENSITIZED	00005	
	BOXES		MATERIALS, PHOTOGRAPHERS', NOI	00006	
	BOXES		PLATES, LITHOGRAPHIC, PRINTING	00008	
88	BOXES		CHEMICALS, NOI	00017	4800 LBS
	BOXES		CHEMICALS, NOI	00018	
	BOXES		BATTERIES, ELECTRIC, CARBON ZINC, ZINC CHLORIDE OR MANGANESE DIOXIDE DRY CELL	00019	
	BOXES		TAPE, VIDEO, BLANK	00025	
		X	ACETIC ACID, GLACIAL, 8, UN 2789, II, 3, (CHEMICALS NOI), BLDES 10620	10620	
		X	ACETIC ACID, SOLUTION, 8, UN 2790, PG II, (CHEMICALS NOI), BLDES 10625	10625	
		X	ACETIC ACID, SOLUTION, 8, UN 2790, PG II, LTD QTY, (CHEMICALS NOI), BLDES 10626	10626	
		X	PHOSPHORIC ACID, 8, UN 1805, PG III, (CHEMICALS NOI), BLDES 10647.	10647	
		X	POTASSIUM HYDROXIDE, SOLUTION, 8, UN1814, PG II, (CHEMICALS NOI), BLDES 10649	10649	
		X	POTASSIUM HYDROXIDE, SOLUTION, 8, UN 1814, PG II, LTD. QTY., (CHEMICALS NOI), BLDES 10651	10651	
		X	SODIUM HYDROXIDE, SOLID, 8, UN 1823, PG II, LTD. QTY., (CHEMICALS NOI), BLDES 10771	10771	
		X	ACETIC ACID, GLACIAL, 8, UN2789, II, 3, PLACARD CORROSIVE, (CHEMICALS NOI), BLDES 10787	10787	
		X	ADHESIVES, 3, UN 1133, II, LTD. QTY., (CHEMICALS NOI), BLDES 10828	10828	
4	DRUMS	X	COMBUSTIBLE LIQUID, N.O.S., (LATEX PAINT), COMBUSTIBLE, NA1993, III		200 LBS.
		X	Add'l Hazardous Materials from Continuation Page		

100 ◀ TOTAL PIECES — TOTAL WEIGHT ▶ 7200 LBS

SPECIAL INSTRUCTIONS

DO NOT X-RAY LADING, KEEP LADING AWAY FROM RADIOACTIVE MATERIAL.

MUST BE DELIVERED ON 2-20-04
BETWEEN 7AM & NOON

IF UNABLE TO MAKE APPOINTMENT, CALL 585-588-3625 AND RESCHEDULE

SEAL# 51079

DO NOT WRITE IN THIS SPACE

PREPAID UNLESS OTHERWISE SHOWN

COD amount

Total amount

"RVNX: Where the rate, rating, or charge is dependent on value and/or where a lower rate, rating, or charge results, shipper hereby releases articles listed hereon to lowest valuation specified in the applicable item in the current tariff or classification, or contract, unless a specific value is stated elsewhere hereon."

Shipper Contract per Thomas D Kay Harold Hedges 2-16-04

"This is to certify that the above-named materials are properly classified, described, packaged, marked, and labeled and are in proper condition for transportation according to the applicable regulations of the Department of Transportation."

Hazardous Materials Certification per

B46-0001-432 (12/00)

FOR ASSISTANCE INVOLVING CHEMICAL SPILLS, LEAKS, AND OTHER TRANSPORTATION EMERGENCIES CALL, DAY OR NIGHT TOLL FREE: 800 445-3293

SHIPPER NUMBER WASTE218

NO PCS	PKG TYPE	HM	HAZARDOUS MATERIALS DESCRIPTIONS AND PROPER SHIPPING NAMES	WEIGHT
1	DRUM	X	REGULATED MEDICAL WASTE, 6.2, UN3291, II	30 lbs.
1	DRUM	X	RESIDUE, LAST CONTAINED POTASSIUM CARBONATE, UN3266, II	20 lbs
1	DRUM	X	RESIDUE, LAST CONTAINED ACETIC ACID SOLUTION, UN2790, II	20 lbs.
1	DRUM	X	RESIDUE, LAST CONTAINED SODIUM HYDROXIDE, UN1824, II	20 lbs
3	DRUMS		RESIDUE, LAST CONTAINED POTASSIUM HYDROXIDE (NOT REGULATED BY DOT)	60 lbs.
1	DRUM	X	TOXIC SOLID, ORGANIC, N.O.S., (4-(N-ETHYL-N-2-HYDROXYETHYL)-2-METHYLPHENYLENEDIAMINE SULFATE), 6.1, UN2811, III	50 lbs.
			PALLETS	2000 lbs
8	TOTAL PIECES		TRANSFER TOTALS TO FIRST PAGE — TOTAL WEIGHT	2200 lbs.

This is to certify that the above named materials are properly classified, described, marked, and labeled, and are in proper condition for transportation, according to the applicable regulations of the Department of Transportation.

DO NOT X-RAY LADING. KEEP LADING AWAY FROM RADIOACTIVE MATERIAL.

RVNX: Where the rate or rating is dependent on value, and/or where a lower rate or rating results, shipper hereby releases articles hereon to lowest valuation specified in the applicable item in the current tariff or classification, or contract, unless a specific value is stated elsewhere hereon.

PLEASE SEE CORRESPONDING PAGE, THIS SHIPPER NUMBER, FOR COMPREHENSIVE CUSTOMER LADING INFORMATION.

FOR ASSISTANCE INVOLVING CHEMICAL SPILLS, LEAKS, AND OTHER TRANSPORTATION EMERGENCIES, CALL DAY OR NIGHT: (800) 445-3293 TOLL FREE

1 BILL OF LADING (CONTINUED) ______ DO NOT RATE ______ PER Terry Golomb

HAZARDOUS MATERIALS

BILL OF LADING
PART 1 OF 5

SHIPPER PROVIDED BILL OF LADING - SHORT FORM - ORIGINAL - Not Negotiable

RECEIVED, subject to the classifications and lawfully filed tariffs or contracts in effect on the date of the issue of this Bill of Lading. PAGE 1 OF 1

CONSIGNED TO

EASTMAN KODAK COMPANY
BLDG. 212
1669 LAKE AVE.
ROCHESTER, NY 14650

SHIPPER NUMBER ► WASTE212

EASTMAN KODAK COMPANY

SHIPPER
- ☐ 1600 LEXINGTON AVE, B-605, ROCHESTER, NY 14650
- ☒ 12100 RIVERA RD, WHITTIER, CA 90606-2600
- ☐ 2225 CEDARS RD, SUITE A, LAWRENCEVILLE, GA 30043
- ☐ 599 KAHELU AVE, MILILANI, HI 96789
- ☐

ACCOUNT NO. 6540100-10497

DATE SHIP: 2-16-04

ORIGIN CARRIER AND ROUTE: HAZMAT ENVIRONMENTAL

☐ OFFERED
☐ RECEIVED _____ QUANTITY _____ HAZARD CLASS PLACARDS

Driver's initials certify that emergency response information and/or DOT emergency response guidebook is on board its vehicle at all times hazardous material is present.

Driver AA

Shipment received in good order, exceptions noted: Harold Hedges

Per Carrier Hazmat Date 2-16-04

NO. PCS	PKG. TYPE	H M	DESCRIPTION		WEIGHT
	BOXES		CAMERAS OR CAMERA OUTFITS	00002	
	BOXES		PROJECTORS, MOTION OR STILL PICTURE	00003	
	BOXES		FILMS, UNEXPOSED, NOI	00004	
	BOXES		PAPER, PHOTOGRAPHIC, SENSITIZED	00005	
	BOXES		MATERIALS, PHOTOGRAPHERS', NOI	00006	
	BOXES		PLATES, LITHOGRAPHIC, PRINTING	00008	
	BOXES		CHEMICALS, NOI	00017	
	BOXES		CHEMICALS, NOI	00018	
	BOXES		BATTERIES, ELECTRIC, CARBON ZINC, ZINC CHLORIDE OR MANGANESE DIOXIDE DRY CELL	00019	
	BOXES		TAPE, VIDEO, BLANK	00025	
116	BXS	X	ENVIRONMENTALLY HAZARDOUS SUBSTANCE, SOLID, N.O.S., (MERCURY), 9, NA3077, III		1200 LBS
1	DRUM	X	LITHIUM BATTERIES, 9, UN3090, II		50 LBS
1	DRUM	X	BATTERIES, DRY, CONTAINING POTASSIUM HYDROXIDE SOLID, ELECTRIC, STORAGE MIXTURE, 8, UN3028, III		225 LBS
1	DRUM	X	RQ, POLYCHLORINATED BIPHENYLS SOLID, 9, UN2315, II		100 LBS

Add'l Hazardous Materials from Continuation Page

119 ◄ TOTAL PIECES TOTAL WEIGHT ► 1575 LBS

SPECIAL INSTRUCTIONS

DO NOT X-RAY LADING. KEEP LADING AWAY FROM RADIOACTIVE MATERIAL.

MUST BE DELIVERED ON 2-20-04 BETWEEN 7AM & NOON

IF UNABLE TO MAKE APPOINTMENT, CALL 585-588-3625 AND RESCHEDULE.

DO NOT WRITE IN THIS SPACE

PREPAID UNLESS OTHERWISE SHOWN

COD amount

Total amount

"RVNX: Where the rate, rating, or charge is dependent on value and/or where a lower rate, rating, or charge results, shipper hereby releases articles listed hereon to lowest valuation specified in the applicable item in the current tariff or classification, or contract, unless a specific value is stated elsewhere hereon."

Shipper Contract per Thomas D Kay Harold Hedges 2-16-04

"This is to certify that the above-named materials are properly classified, described, packaged, marked, and labeled, and are in proper condition for transportation according to the applicable regulations of the Department of Transportation."

Hazardous Materials Certification per

FOR ASSISTANCE INVOLVING CHEMICAL SPILLS, LEAKS, AND OTHER TRANSPORTATION EMERGENCIES CALL, DAY OR NIGHT TOLL FREE: 800 445-3293

846-0001-432 (12/00)

HAZMAT

ENVIRONMENTAL GROUP, INC
60 Commerce Drive, Buffalo, NY 14218
www.hazmatinc.com
FAX (716) 827-7217
(716) 827-7200

HAZMAT

NYDEC #9A-278
EPA ID# NYD980769947

DATE 2/16/04

261813

PICK UP

SHIPPER

NAME: Eastman Kodak Co.
STREET: 12100 Rivera Rd.
CITY: Whittier STATE: Ca. ZIP CODE:
CONTACT NAME: Scott Williams PHONE:
SCHEDULED TIME:

DELIVERY

CONSIGNEE

NAME: Eastman Kodak Co.
STREET: 1669 Lake Av. Bldg 218
CITY: Rochester STATE: NY ZIP CODE:
CONTACT NAME: Kevin Churchill PHONE: 585-722-9477

ADDITIONAL INFORMATION / EQUIPMENT DAMAGE
If damaged at pickup site, did you send in Equipment Damage Report (EDR) via Qualcomm? Y N Explain damage below.
(Waste 218)

Pursuant to 6NYCRR 372.2 (b) (2) (iii) HazMat certifies that it is Authorized to deliver this shipment of manifested waste to the TSDF listed on this Bill of Lading. Shipment valuation limits apply from HazMat Rules Publication 101, Item 848.

ADDITIONAL INFORMATION / EQUIPMENT DAMAGE
If damaged at delivery site, did you send in Equipment Damage Report (EDR) via Qualcomm? Y N Explain damage below.

PURCHASE ORDER NO.	WORK ORDER NUMBER	MANIFEST NUMBER	H.M. NUMBER
		00001	31412

LOAD NUMBER	TRACTOR	TRAILER	ROLL OFF BOX	DRIVER NUMBER	DRIVER'S NAME
	235	B164			Harold Hedger

EQUIPMENT	MATERIAL DESCRIPTION / MANIFEST NUMBER	QUANTITY
EQUIPMENT TYPE ____ UNIT# DROPPED ____ UNIT# PICKED UP ____ CONDITION REPORT ____	Mixed Waste Classes (2.1-4.1-8.) →	100DF 4DF

PICK UP

PICK UP DATE 2-16-04
ARRIVAL TIME 0745 AM/PM RELEASE TIME 0910 AM/PM
DAY #2 DATE ____
ARRIVAL TIME ____ AM/PM RELEASE TIME ____ AM/PM
TRAILER EMPTY UPON ARRIVAL ☒ YES
(if not, explain below—)
DIP MEASUREMENT (Tankers Only) ____ INCHES
COMMENTS: (EXPLAIN ALL DELAYS) P/U 6
Paper Work

HAZMAT MATERIALS USED (ex. overpacks, etc.): ☐ YES ☒ NO
IF YES EXPLAIN:
I, THE UNDERSIGNED, CERTIFY THAT THE ABOVE INFORMATION IS TRUE AND COMPLETE.
[signature] 2-16-04
SHIPPER'S SIGNATURE Date

DELIVERY

DRIVER ____ DAY #1 DATE ____
ARRIVAL TIME ____ AM/PM RELEASE TIME ____ AM/PM
DAY #2 DATE ____ ARRIVAL TIME ____ AM/PM RELEASE TIME ____ AM/PM
DAY #3 DATE ____ ARRIVAL TIME ____ AM/PM RELEASE TIME ____ AM/PM
TRAILER CLEAN AND EMPTY UPON DEPARTURE ☐ YES ☐ NO
(if not, explain below—)
COMMENTS: (Explain all delays or discrepancies)) ____

IF YES EXPLAIN:
I, THE UNDERSIGNED, CERTIFY THAT THE ABOVE INFORMATION IS TRUE AND COMPLETE.
CONSIGNEE'S SIGNATURE Date

HAZMAT BILL OF LADING GENERATOR COPY

HazMat
ENVIRONMENTAL GROUP, INC
60 Commerce Drive, Buffalo, NY 14218
www.hazmatinc.com
FAX (716) 827-7217
(716) 827-7200

HAZMAT

NYDEC #9A-278
EPA ID# NYD980769947

261814

DATE 2/16/04

PICK UP

SHIPPER

NAME
STREET
CITY STATE ZIP CODE
CONTACT NAME PHONE
SCHEDULED TIME

DELIVERY

CONSIGNEE

NAME Eastman Kodak
STREET
CITY STATE ZIP CODE
CONTACT NAME PHONE

ADDITIONAL INFORMATION / EQUIPMENT DAMAGE
If damaged at pickup site, did you send in Equipment Damage Report (EDR) via Qualcomm? Y N Explain damage below.

Pursuant to 6NYCRR 372.2 (b) (2) (iii) HazMat certifies that it is Authorized to deliver this shipment of manifested waste to the TSDF listed on this Bill of Lading. Shipment valuation limits apply from HazMat Rules Publication 101, Item 848.

ADDITIONAL INFORMATION / EQUIPMENT DAMAGE
If damaged at delivery site, did you send in Equipment Damage Report (EDR) via Qualcomm? Y N Explain damage below.

PURCHASE ORDER NO.	WORK ORDER NUMBER	MANIFEST NUMBER	H.M. NUMBER
		031212	31912

LOAD NUMBER	TRACTOR	TRAILER	ROLL OFF BOX	DRIVER NUMBER	DRIVER'S NAME
	235	164			Howard Hedges

EQUIPMENT	MATERIAL DESCRIPTION / MANIFEST NUMBER	QUANTITY
EQUIPMENT TYPE ____ UNIT# DROPPED ____ UNIT# PICKED UP ____ CONDITION REPORT ____	Mixed Waste.	116 Drs 3 Drums

PICK UP

PICK UP DATE 2-16-04
ARRIVAL TIME 0745 AM PM RELEASE TIME 0700 AM PM
DAY #2 DATE ____
ARRIVAL TIME ____ AM PM RELEASE TIME ____ AM PM

TRAILER EMPTY UPON ARRIVAL ☒ YES
(if not, explain below—)
DIP MEASUREMENT (Tankers Only) ____ INCHES
COMMENTS: (EXPLAIN ALL DELAYS) P/U b
Paperwork

HAZMAT MATERIALS USED (ex. overpacks, etc.): ☐ YES ☒ NO
IF YES EXPLAIN:

I, THE UNDERSIGNED, CERTIFY THAT THE ABOVE INFORMATION IS TRUE AND COMPLETE.

[signature] 2-16-04
SHIPPER'S SIGNATURE Date

DELIVERY

DRIVER ____ DAY #1 DATE ____
ARRIVAL TIME ____ AM PM RELEASE TIME ____ AM PM
DAY #2 DATE ____ ARRIVAL TIME ____ AM PM RELEASE TIME ____ AM PM
DAY #3 DATE ____ ARRIVAL TIME ____ AM PM RELEASE TIME ____ AM PM

TRAILER CLEAN AND EMPTY UPON DEPARTURE ☐ YES ☐ NO
(if not, explain below—)
COMMENTS: (Explain all delays or discrepancies))

IF YES EXPLAIN:

I, THE UNDERSIGNED, CERTIFY THAT THE ABOVE INFORMATION IS TRUE AND COMPLETE.

CONSIGNEE'S SIGNATURE Date

HAZMAT BILL OF LADING GENERATOR COPY

7-088-06

Please print or type. (Form designed for use on elite (12-pitch) typewriter.)

Form Approved. OMB No. 2050-0039

UNIFORM HAZARDOUS WASTE MANIFEST

1. Generator ID Number: CAD054854377
2. Page 1 of 1
3. Emergency Response Phone: 1-800-468-1760
4. Manifest Tracking Number: 000187544 CEX

5. Generator's Name and Mailing Address
EASTMAN KODAK
12100 RIVERA RD
WHITTIER
ATTN SCOTT WILLIAMS
CA 90606

Generator's Site Address (if different than mailing address)

Generator's Phone:

6. Transporter 1 Company Name: SAFETY-KLEEN SYSTEMS, INC
U.S. EPA ID Number: TXR000050930

7. Transporter 2 Company Name: TRIAD
U.S. EPA ID Number: [illegible]

8. Designated Facility Name and Site Address
SAFETY-KLEEN SYSTEMS, INC. 000618
1722 COOPER CREEK ROAD
DENTON, TX 76208
940-483-5200
U.S. EPA ID Number: TXD077603371

Facility's Phone:

9a. HM	9b. U.S. DOT Description (including Proper Shipping Name, Hazard Class, ID Number, and Packing Group (if any))	10. Containers No.	10. Containers Type	11. Total Quantity	12. Unit Wt./Vol.	13. Waste Codes		OUTS
	1. NON-RCRA HAZARDOUS WASTE LIQUID, (REFRIGERANT COMPRESSOR OIL)	001	DM	00080	P	NONE	221	206
	2.							
	3.							
	4.							

14. Special Handling Instructions and Additional Information: SK TRCK#107865467 0002113928

SK AUTH'D TO USE SUBSEQUENT CARRIERS: 40343, 41038, 81681, 82739, 86256

15. **GENERATOR'S/OFFEROR'S CERTIFICATION:** I hereby declare that the contents of this consignment are fully and accurately described above by the proper shipping name, and are classified, packaged, marked and labeled/placarded, and are in all respects in proper condition for transport according to applicable international and national governmental regulations. If export shipment and I am the Primary Exporter, I certify that the contents of this consignment conform to the terms of the attached EPA Acknowledgment of Consent.
I certify that the waste minimization statement identified in 40 CFR 262.27(a) (if I am a large quantity generator) or (b) (if I am a small quantity generator) is true.

Generator's/Offeror's Printed/Typed Name: Ron Hames
Signature: [signature]
Month Day Year: 1-10-06

16. International Shipments ☐ Import to U.S. ☐ Export from U.S. Port of entry/exit:
Transporter signature (for exports only): Date leaving U.S.:

17. Transporter Acknowledgment of Receipt of Materials
Transporter 1 Printed/Typed Name: [illegible]
Signature: [signature]
Month Day Year: 10 26 06

Transporter 2 Printed/Typed Name: Cengie Mann
Signature: [signature]
Month Day Year: 10 31 06

18. Discrepancy
18a. Discrepancy Indication Space ☐ Quantity ☐ Type ☐ Residue ☐ Partial Rejection ☐ Full Rejection

Manifest Reference Number:

18b. Alternate Facility (or Generator)
U.S. EPA ID Number

Facility's Phone:

18c. Signature of Alternate Facility (or Generator)
Month Day Year

19. Hazardous Waste Report Management Method Codes (i.e., codes for hazardous waste treatment, disposal, and recycling systems)
1. H061 2. 3. 4.

20. Designated Facility Owner or Operator: Certification of receipt of hazardous materials covered by the manifest except as noted in Item 18a
Printed/Typed Name: K Foster
Signature: [signature]
Month Day Year: 11 13 06

GENERATOR / INT'L / TRANSPORTER / DESIGNATED FACILITY

EPA Form 8700-22 (Rev. 3-05) Previous editions are obsolete.

DESIGNATED FACILITY TO GENER/

1)0187623 2) 3) 4)
1)0009058201/000709674

-088-06

Please print or type. (Form designed for use on elite (12-pitch) typewriter.) Form Approved. OMB No. 2050-0039

UNIFORM HAZARDOUS WASTE MANIFEST	1. Generator ID Number CAD054854377	2. Page 1 of 1	3. Emergency Response Phone 1-800-468-1760	4. Manifest Tracking Number 000187758 CEX

5. Generator's Name and Mailing Address
EASTMAN KODAK
12100 RIVERA RD
WHITTIER
ATTN SCOTT WILLIAMS
CA 90606
Generator's Phone: 562-789-2410

Generator's Site Address (if different than mailing address)

6. Transporter 1 Company Name: SAFETY-KLEEN SYSTEMS, INC — U.S. EPA ID Number: TXR000050930

7. Transporter 2 Company Name — U.S. EPA ID Number:

8. Designated Facility Name and Site Address
DEMENNO / KERDOON 050122
2000 NORTH ALEMEDA STREET
COMPTON CA 90222
Facility's Phone: 310-537-7100
U.S. EPA ID Number: CAT080013352

9a. HM	9b. U.S. DOT Description (including Proper Shipping Name, Hazard Class, ID Number, and Packing Group (if any))	10. Containers No.	Type	11. Total Quantity	12. Unit Wt./Vol.	13. Waste Codes
	1. NON-RCRA HAZARDOUS WASTE, LIQUID (OIL, WATER, SLUDGE)	01	TT	1000	G	NONE 222
	2.					
	3.					
	4.					

THIS WASTE STREAM HAS BEEN QUALIFIED FOR RECYCLING/TREATMENT AT THE DeMENNO/KERDOON FACILITY IN COMPTON, CALIFORNIA. THIS FACILITY HAS THE NECESSARY PERMITS TO RECEIVE YOUR WASTE STREAM AS QUALIFIED. OUR EPA NUMBER IS CAT080013352

14. Special Handling Instructions and Additional Information SK TRCK#107909312 0002113928

P.O. # 750176196

SK AUTHORIZED TO RETAIN LICENSED SUBSEQUENT CARRIERS AS NECESSARY

15. GENERATOR'S/OFFEROR'S CERTIFICATION: I hereby declare that the contents of this consignment are fully and accurately described above by the proper shipping name, and are classified, packaged, marked and labeled/placarded, and are in all respects in proper condition for transport according to applicable international and national governmental regulations. If export shipment and I am the Primary Exporter, I certify that the contents of this consignment conform to the terms of the attached EPA Acknowledgment of Consent.
I certify that the waste minimization statement identified in 40 CFR 262.27(a) (if I am a large quantity generator) or (b) (if I am a small quantity generator) is true.

Generator's/Offeror's Printed/Typed Name: X SCOTT WILLIAMS — Signature: X [signature] — Month 11 Day 14 Year 06

16. International Shipments ☐ Import to U.S. ☐ Export from U.S. Port of entry/exit:
Transporter signature (for exports only): Date leaving U.S.:

17. Transporter Acknowledgment of Receipt of Materials
Transporter 1 Printed/Typed Name: Chuck Kerwitch — Signature: [signature] — Month 11 Day 14 Year 06
Transporter 2 Printed/Typed Name — Signature — Month Day Year

18. Discrepancy
18a. Discrepancy Indication Space ☐ Quantity ☐ Type ☐ Residue ☐ Partial Rejection ☐ Full Rejection
Manifest Reference Number:

18b. Alternate Facility (or Generator) — U.S. EPA ID Number
Facility's Phone:

18c. Signature of Alternate Facility (or Generator) — Month Day Year

19. Hazardous Waste Report Management Method Codes (i.e., codes for hazardous waste treatment, disposal, and recycling systems)

1.	2.	3.	4.
H135			

20. Designated Facility Owner or Operator: Certification of receipt of hazardous materials covered by the manifest except as noted in Item 18a
Printed/Typed Name: Andres Ramirez — Signature: [signature] — Month 11 Day 14 Year 06

GENERATOR — INT'L — TRANSPORTER — DESIGNATED FACILITY

EPA Form 8700-22 (Rev. 3-05) Previous editions are obsolete. DESIGNATED FACILITY TO GENERATOR

1) 0003267 2) 3) 4)

Certificate of Treatment/Recycling

ISSUED TO

EASTMAN KODAK

FOR

MANIFEST NUMBER 000187758CEX DATE RECEIVED 11/14/2006

The aqueous waste received on the above manifest will be treated to standards mandated by the FEDERAL CLEAN WATER ACT and to effluent requirements established by the Sanitation Districts of Los Angeles County. Waste treatment and recycling is performed under permits granted to DeMENNO/KERDOON, a California Corporation, by the California Department of Toxic Control (DTSC), in coordination with the Environmental Protection Agency, in accordance with the provisions of the Resource Conservation and Recovery Act (RCRA) of 1976, together with applicable federal and state regulations including but not limited to waste discharge requirements established by the Sanitation Districts of Los Angeles County.

When the above described waste material is accepted by DeMENNO/KERDOON and treated/recycled and the aqueous phase discharged for further treatment by the Sanitation Districts, the certificate holder's responsibility for the waste material is eliminated under both RCRA and Proposition 65. Upon request, DeMENNO/KERDOON will issue this certificate that all waste material has been handled in accordance with applicable permits and the certificate holder's liability has been terminated.

DeMENNO/KERDOON

"Compliance Through Recycling"

By: _____ *Date:* 11/28/2006

Cyrus Pourhassanian
Laboratory Manager

2000 North Alameda Street ❑ Compton ❑ California ❑ 90222
Telephone (310) 537-7100 ❑ Facsimile (310) 639-2946

© 2004 GO9S 441CN

LITHO. IN U.S.A.

TEXAS COMMISSION ON
ENVIRONMENTAL QUALITY
P.O. Box 13087
Austin, Texas 78711-3087

7-088-06

Please print or type. (Form designed for use on elite (12-pitch) typewriter.)

Form Approved. OMB No. 2050-0039.

UNIFORM HAZARDOUS WASTE MANIFEST

1. Generator's US EPA ID No.: CAD054854377 — Manifest Document No.: 70833

2. Page 1 of 1

Information in the shaded areas is not required by Federal law.

3. Generator's Name and Mailing Address
EASTMAN KODAK
12100 RIVERA RD
ATTN SCOTT WILLIAMS
WHITTIER CA 90606

4. Generator's Phone (562) 789-2410

A. State Manifest Document Number: S 01270638

B. State Generator's ID: D0006

5. Transporter 1 Company Name: SAFETY-KLEEN SYSTEMS, INC

6. US EPA ID Number: TXR000050930

C. State Transporter's ID: 87109

D. Transporter's Phone: 800 669-5840

7. Transporter 2 Company Name: TRIAD TRANSPORT INC

8. US EPA ID Number: ORD981589791

E. State Transporter's ID: 41033

F. Transporter's Phone: 9003641135

9. Designated Facility Name and Site Address 000618
SAFETY-KLEEN SYSTEMS, INC.
1722 COOPER CREEK ROAD
DENTON, TX 76208

10. US EPA ID Number: TXD077603371

G. State Facility ID: 65124

H. Facility's Phone: 940 483-5200

11A. HM	11. US DOT Description (including Proper Shipping Name, Hazard Class, ID Number and Packing Group)	12. Containers No.	12. Containers Type	13. Total Quantity	14. Unit Wt/Vol	I. Waste No.
	a. WASTE OIL (NOT USDOT HAZARDOUS MATERIAL)	001	DM	00150	P	OUTS 2061
	b.					
	c.					
	d.					

J. Additional Descriptions for Materials Listed Above
IA) NONE OUTS2061 221 741

K. Handling Codes for Wastes Listed Above
H061

15. Special Handling Instructions and Additional Information
MFST R/T#107098730 0002-1139-28
EMERGENCY RESP 800-468-1760(24 HR). IF UNDELIVERABLE RETURN TO GENERATOR.
SK CORP AUTH'D TO USE SUBSEQUENT CARRIERS: 40343,41038,81681,82739,86256
SKDOT# A: 5849 B: C: D:

16. **GENERATOR'S CERTIFICATION:** I hereby declare that the contents of this consignment are fully and accurately described above by the proper shipping name and are classified, packed, marked, and labelled/placarded, and are in all respects in proper condition for transport by highway according to applicable international and national government regulations, including applicable state regulations.
If I am a large quantity generator, I certify that I have a program in place to reduce the volume and toxicity of waste generated to the degree I have determined to be economically practicable and that I have selected the practicable method of treatment, storage, or disposal currently available to me which minimizes the present and future threat to human health and the environment; OR, if I am a small quantity generator, I have made a good faith effort to minimize my waste generation and select the best waste management method that is available to me and that I can afford.

GENERATOR

Printed / Typed Name: Ron Upmas — Signature — Month Day Year

TRANSPORTER

17. Transporter 1 Acknowledgement of Receipt of Materials — Printed / Typed Name: Jon Main — Signature — Date: Month Day Year

18. Transporter 2 Acknowledgement or Receipt of Materials — Printed / Typed Name: ANGELA MOORE — Signature — Date: Month Day Year 10 02 10

FACILITY

19. Discrepancy Indication Space

20. Facility Owner or Operator: Certification of receipt of hazardous materials covered by this manifest except as noted in item 19.

Printed / Typed Name: Doherty — Signature: G Doherty — Date: Month Day Year 10 10 10

PROL# A)0009058201
SMPL# A)

TCEQ 0311 (REV 09/01/02) White - original Pink-TSD Facility Yellow-Transporter Green-Generator's first copy

TEXAS COMMISSION ON
ENVIRONMENTAL QUALITY
P.O. Box 13087
Austin, Texas 78711-3087

7-088-06

Please print or type. (Form designed for use on elite (12-pitch) typewriter.)

Form Approved. OMB No. 2050-0039.

UNIFORM HAZARDOUS WASTE MANIFEST

1. Generator's US EPA ID No. CAD054854377 — Manifest Document No. 67637

2. Page 1 of 1 — Information in the shaded areas is not required by Federal law.

3. Generator's Name and Mailing Address
EASTMAN KODAK
12100 RIVERA RD
ATTN SCOTT WILLIAMS
WHITTIER CA 90606
4. Generator's Phone (562) 789-2410

A. State Manifest Document Number: S 01249530

B. State Generator's ID: D0006

5. Transporter 1 Company Name: SAFETY-KLEEN SYSTEMS, INC
6. US EPA ID Number: TXR000050930

C. State Transporter's ID: 87109
D. Transporter's Phone: 800 669-5840

7. Transporter 2 Company Name: TRIAD TRANSPORT INC.
8. US EPA ID Number: OKD981581791

E. State Transporter's ID: 41038
F. Transporter's Phone: 800-364-1139

9. Designated Facility Name and Site Address: 000618
SAFETY-KLEEN SYSTEMS, INC.
1722 COOPER CREEK ROAD
DENTON, TX 76208
10. US EPA ID Number: TXD077603371

G. State Facility ID: 65124

H. Facility's Phone: 940 483-5200

GENERATOR

11A. HM	11. US DOT Description (including Proper Shipping Name, Hazard Class, ID Number and Packing Group)	12. Containers No.	Type	13. Total Quantity	14. Unit Wt/Vol	I. Waste No.
	a. WASTE OIL (NOT USDOT HAZARDOUS MATERIAL)	001	DM	00180	P	outs 2061
	b.					
	c.					
	d.					

J. Additional Descriptions for Materials Listed Above
1A) NONE OUTS2061 221 741

K. Handling Codes for Wastes Listed Above
H061

15. Special Handling Instructions and Additional Information
MFST R/T#106998782 0002-1139-28
EMERGENCY RESP 800-468-1760(24 HR). IF UNDELIVERABLE RETURN TO GENERATOR.
SK CORP AUTH'D TO USE SUBSEQUENT CARRIERS: 40343, 41038, 81681, 82739, 86256
SKDOT# A: 5849 B: C: D:

16. **GENERATOR'S CERTIFICATION:** I hereby declare that the contents of this consignment are fully and accurately described above by the proper shipping name and are classified, packed, marked, and labelled/placarded, and are in all respects in proper condition for transport by highway according to applicable international and national government regulations, including applicable state regulations.
If I am a large quantity generator, I certify that I have a program in place to reduce the volume and toxicity of waste generated to the degree I have determined to be economically practicable and that I have selected the practicable method of treatment, storage, or disposal currently available to me which minimizes the present and future threat to human health and the environment; OR, if I am a small quantity generator, I have made a good faith effort to minimize my waste generation and select the best waste management method that is available to me and that I can afford.

Printed / Typed Name: ChanSone Banerchit — Signature — Month Day Year: 07 26 06

TRANSPORTER

17. Transporter 1 Acknowledgement of Receipt of Materials

Printed / Typed Name — Signature — Date: Month Day Year: 12 23 06

18. Transporter 2 Acknowledgement or Receipt of Materials

Printed / Typed Name: ISRAEL CARDENAS JR. — Signature — Date: Month Day Year: 02 27 06

FACILITY

19. Discrepancy Indication Space

20. Facility Owner or Operator: Certification of receipt of hazardous materials covered by this manifest except as noted in item 19.

Printed / Typed Name: K Foster — Signature — Date: Month Day Year: 3 2 06

TCEQ-0311 (REV.09/01/02) White - original Pink-TSD Facility Yellow-Transporter Green-Generator's first copy

PRL# A)0009058201
SMPL# A)0000709674

C-1/6.5/9.6

7-088-06

PTOB 269774

Please print or type. (Form designed for use on elite (12-pitch) typewriter.)

Form Approved. OMB No. 2050-0039

UNIFORM HAZARDOUS WASTE MANIFEST

1. Generator ID Number	2. Page 1 of	3. Emergency Response Phone	4. Manifest Tracking Number
CAD054854377	1	1-800-468-1760	000569917 SKS

GENERATOR

5. Generator's Name and Mailing Address

EASTMAN KODAK
12100 RIVERA RD ATTN SCOTT WILLIAMS
WHITTIER CA 90606
Generator's Phone: 562-789-2410

Generator's Site Address (if different than mailing address)

6. Transporter 1 Company Name: SAFETY-KLEEN SYSTEMS, INC — U.S. EPA ID Number: TXR000050930

7. Transporter 2 Company Name — U.S. EPA ID Number:

8. Designated Facility Name and Site Address: DEMENNO / KERDOON, 2000 NORTH ALAMEDA STREET, COMPTON, CA 90222, 050122 — U.S. EPA ID Number: CAT080013352
Facility's Phone: 310-537-7100

9a. HM	9b. U.S. DOT Description (including Proper Shipping Name, Hazard Class, ID Number, and Packing Group (if any))	10. Containers No.	10. Containers Type	11. Total Quantity	12. Unit Wt./Vol.	13. Waste Codes
	1. NON RCRA HAZARDOUS WASTE, LIQUID (CLARIFIER WASTE)	1	TT	1000	G	222
	2.					
	3.					
	4.					

THIS WASTE STREAM HAS BEEN QUALIFIED FOR RECYCLING/TREATMENT AT THE DeMENNO/KERDOON FACILITY IN COMPTON, CALIFORNIA. THIS FACILITY [illegible] NECESSARY PERMITS TO RECEIVE YOUR WASTE STREAM AS QUALIFIED. OUR EPA NUMBER IS CAT080013352

14. Special Handling Instructions and Additional Information: SK TRCK#108882644 0002113928

PO #750226634

SK AUTHORIZED TO RETAIN LICENSED SUBSEQUENT CARRIERS AS NECESSARY

15. **GENERATOR'S/OFFEROR'S CERTIFICATION:** I hereby declare that the contents of this consignment are fully and accurately described above by the proper shipping name, and are classified, packaged, marked and labeled/placarded, and are in all respects in proper condition for transport according to applicable international and national governmental regulations. If export shipment and I am the Primary Exporter, I certify that the contents of this consignment conform to the terms of the attached EPA Acknowledgment of Consent.
I certify that the waste minimization statement identified in 40 CFR 262.27(a) (if I am a large quantity generator) or (b) (if I am a small quantity generator) is true.

Generator's/Offeror's Printed/Typed Name: SCOTT WILLIAMS — Signature: [signature] — Month: 11 Day: 5 Year: 07

INTL

16. International Shipments ☐ Import to U.S. ☐ Export from U.S. Port of entry/exit:
Transporter signature (for exports only): Date leaving U.S.:

TRANSPORTER

17. Transporter Acknowledgment of Receipt of Materials

Transporter 1 Printed/Typed Name: Chuck Kerwitch — Signature: [signature] — Month: 11 Day: 5 Year: 07

Transporter 2 Printed/Typed Name — Signature — Month Day Year

DESIGNATED FACILITY

18. Discrepancy

18a. Discrepancy Indication Space ☐ Quantity ☐ Type ☐ Residue ☐ Partial Rejection ☐ Full Rejection

Manifest Reference Number:

18b. Alternate Facility (or Generator) — U.S. EPA ID Number

Facility's Phone:

18c. Signature of Alternate Facility (or Generator) — Month Day Year

19. Hazardous Waste Report Management Method Codes (i.e., codes for hazardous waste treatment, disposal, and recycling systems)

1.	2.	3.	4.

20. Designated Facility Owner or Operator: Certification of receipt of hazardous materials covered by the manifest except as noted in Item 18a

Printed/Typed Name: Juan Arreguin — Signature: [signature] — Month: 11 Day: 06 Year: 07

EPA Form 8700-22 (Rev. 3-05) Previous editions are obsolete. 4)

DESIGNATED FACILITY TO GENERATOR

1)1903680/1114569

Certificate of Treatment/Recycling

ISSUED TO

EASTMAN KODAK

FOR

MANIFEST NUMBER 000569917SKS **DATE RECEIVED** 11/6/2007

The aqueous waste received on the above manifest will be treated to standards mandated by the FEDERAL CLEAN WATER ACT and to effluent requirements established by the Sanitation Districts of Los Angeles County. Waste treatment and recycling is performed under permits granted to DeMENNO/KERDOON, a California Corporation, by the California Department of Toxic Control (DTSC), in coordination with the Environmental Protection Agency, in accordance with the provisions of the Resource Conservation and Recovery Act (RCRA) of 1976, together with applicable federal and state regulations including but not limited to waste discharge requirements established by the Sanitation Districts of Los Angeles County.

When the above described waste material is accepted by DeMENNO/KERDOON and treated/recycled and the aqueous phase discharged for further treatment by the Sanitation Districts, the certificate holder's responsibility for the waste material is eliminated under both RCRA and Proposition 65. Upon request, DeMENNO/KERDOON will issue this certificate that all waste material has been handled in accordance with applicable permits and the certificate holder's liability has been terminated.

DeMENNO/KERDOON

"Compliance Through Recycling"

By: _____ *Date:* 11/12/2007

Cyrus Pourhassanian
Laboratory Manager

2000 North Alameda Street ❑ Compton ❑ California ❑ 90222
Telephone (310) 537-7100 ❑ Facsimile (310) 639-2946

Rho-71762

771727 33697

Please print or type. (Form designed for use on elite (12-pitch) typewriter.)

Form Approved. OMB No. 2050-0039

UNIFORM HAZARDOUS WASTE MANIFEST

1. Generator ID Number	2. Page 1 of	3. Emergency Response Phone	4. Manifest Tracking Number
CAD054854377	2	(800) 567 7455	000511010 JJK

GENERATOR

5. Generator's Name and Mailing Address

EASTMAN KODAK COMPANY
12100 RIVERA ROAD
Generator's Phone: WHITTIER CA 90606 (562)789-2410

Generator's Site Address (if different than mailing address)

6. Transporter 1 Company Name: DUO CHEM CORPORATION — U.S. EPA ID Number: CAD[illegible]

7. Transporter 2 Company Name — U.S. EPA ID Number

8. Designated Facility Name and Site Address

DUO CHEM CORPORATION
425 [illegible] AVE
Facility's Phone: INGLEWOOD, CA 90301 (323) 776-6233

U.S. EPA ID Number: CAD[illegible]8364432

9a. HM	9b. U.S. DOT Description (including Proper Shipping Name, Hazard Class, ID Number, and Packing Group (if any))	10. Containers No.	Type	11. Total Quantity	12. Unit Wt./Vol.	13. Waste Codes		
RQ	1. WASTE FLAMMABLE LIQUIDS, N.O.S (1,4 DIOXANE/DICHLOROMETHANE) 3 UN1993 PGII ERG(128)	5	~~DM~~ DF	600	P	D001	[illegible]	
RQ	2. WASTE SODIUM PERSULFATE (4 (METHYL-N-2 HYDROXYETHYL)-2 METHYLPHENYLENEDIAMINE SULFATE) 5.1 UN1505 PGIII ERG(140)	12	DF	720	P	D001	331	
X	3. TOXIC SOLIDS, ORGANIC, N.O.S (4 (N-ETHYL-N-2 HYDROXYETHYL)-2 METHYLPHENYLENEDIAMINE SULFATE) 6.1 UN2811 PGII "TOXIC" ERG(154)	12	DF	600	P	331		
X	4. DOT RCRA HAZARDOUS WASTE SOLID, (CARBOHARD/SODIUM SULPHITE)	42	~~DM~~ DF	2100	P	552		

14. Special Handling Instructions and Additional Information

(1) 365524-00 COMMODITY PACK FLAMM (2) 365482-00 - PEROXYDISULFURIC ACI (3) 365514-00 - TOXIC POWDER (4) 365523-00 SOLID SPILL CLEAN UP WEAR APPROPRIATE PPE WHEN HANDLING

15. **GENERATOR'S/OFFEROR'S CERTIFICATION:** I hereby declare that the contents of this consignment are fully and accurately described above by the proper shipping name, and are classified, packaged, marked and labeled/placarded, and are in all respects in proper condition for transport according to applicable international and national governmental regulations. If export shipment and I am the Primary Exporter, I certify that the contents of this consignment conform to the terms of the attached EPA Acknowledgment of Consent.
I certify that the waste minimization statement identified in 40 CFR 262.27(a) (if I am a large quantity generator) or (b) (if I am a small quantity generator) is true.

Generator's/Offeror's Printed/Typed Name: SCOTT WILLIAMS — Signature: [signature] — Month 03 Day 07 Year 07

INT'L

16. International Shipments ☐ Import to U.S. ☐ Export from U.S. Port of entry/exit:
Transporter signature (for exports only): Date leaving U.S.:

TRANSPORTER

17. Transporter Acknowledgment of Receipt of Materials

Transporter 1 Printed/Typed Name: AUGUSTIN TRETO — Signature: [signature] — Month 03 Day 07 Year 07

Transporter 2 Printed/Typed Name — Signature — Month Day Year

DESIGNATED FACILITY

18. Discrepancy

18a. Discrepancy Indication Space ☐ Quantity ☐ Type ☐ Residue ☐ Partial Rejection ☐ Full Rejection

Manifest Reference Number:

18b. Alternate Facility (or Generator) — U.S. EPA ID Number

Facility's Phone:

18c. Signature of Alternate Facility (or Generator) — Month Day Year

19. Hazardous Waste Report Management Method Codes (i.e., codes for hazardous waste treatment, disposal, and recycling systems)

1.	2.	3.	4.
H061	H141	H141	H141

20. Designated Facility Owner or Operator: Certification of receipt of hazardous materials covered by the manifest except as noted in Item 18a

Printed/Typed Name: Melissa Durán — Signature: M Durán — Month 03 Day 07 Year 07

EPA Form 8700-22 (Rev. 3-05) Previous editions are obsolete.

DESIGNATED FACILITY TO GENERATOR

- RHO-71762

771727

33697

Please print or type. (Form designed for use on elite (12-pitch) typewriter.)

Form Approved. OMB No. 2050-0039

UNIFORM HAZARDOUS WASTE MANIFEST (Continuation Sheet)	21. Generator ID Number	22. Page 2 of 2	23. Manifest Tracking Number
	CAD054854377		000511010JJK

24. Generator's Name

EASTMAN KODAK COMPANY
12100 RIVERA ROAD , WHITTIER CA 90606 (562)789-2410

25. Transporter _____ Company Name — U.S. EPA ID Number

26. Transporter _____ Company Name — U.S. EPA ID Number

	27a. HM	27b. U.S. DOT Description (including Proper Shipping Name, Hazard Class, ID Number, and Packing Group (if any))	28. Containers No.	28. Containers Type	29. Total Quantity	30. Unit Wt./Vol.	31. Waste Codes
GENERATOR	X	5 NON RCRA HAZARDOUS WASTE SOLID (TONER CARTRIDGES)	3	~~DM~~ DF	40	P	352
	X	6 NON RCRA HAZARDOUS WASTE SOLID, (OIL/ABSORBENT)	7	DF	575	P	352
	X	7 NON RCRA HAZARDOUS LIQUID, (LIDOCAINE HYDROCHLORIDE/WATER)	13	~~DM~~ DF	882	P	134
		8					
		9					
		10					
		11					
		12					
		13					
		14					

32. Special Handling Instructions and Additional Information

(5) 365490-00 - TONER CARTRIDGES (6) 365491-00 - NON RCRA OIL/ABSORBE (7) 365516-00 - COMMODITY PACKAGE 00

TRANSPORTER

33. Transporter _____ Acknowledgment of Receipt of Materials

Printed/Typed Name — Signature — Month Day Year

(5) (6) (7)

34. Transporter _____ Acknowledgment of Receipt of Materials

Printed/Typed Name — Signature — Month Day Year

DESIGNATED FACILITY

35. Discrepancy

36. Hazardous Waste Report Management Method Codes (i.e., codes for hazardous waste treatment, disposal, and recycling systems)

H141 H141 H141

EPA Form 8700-22A (Rev. 3-05) Previous editions are obsolete.

DESIGNATED FACILITY TO GENERATOR

771727 33657

Please print or type. (Form designed for use on elite (12-pitch) typewriter.)

Form Approved. OMB No. 2050-0039

UNIFORM HAZARDOUS WASTE MANIFEST

1. Generator ID Number	2. Page 1 of	3. Emergency Response Phone	4. Manifest Tracking Number
CAD054854377	1	(800) 567-7455	000511009 JJK

5. Generator's Name and Mailing Address

EASTMAN KODAK COMPANY
[illegible] RIVERA ROAD
Generator's Phone: WHITTIER CA 90606 (562)783-2418

Generator's Site Address (if different than mailing address)

6. Transporter 1 Company Name: RHO CHEM CORPORATION — U.S. EPA ID Number: CAD008364432

7. Transporter 2 Company Name: MP Enviromintal — U.S. EPA ID Number: CAT000624247

8. Designated Facility Name and Site Address

BURLINGTON ENVIRONMENTAL, INC KENT FACILITY
20245 77TH AVENUE SOUTH
Facility's Phone: KENT, WA 98032 (253) 872-8030

U.S. EPA ID Number: WAD991281767

9a. HM	9b. U.S. DOT Description (including Proper Shipping Name, Hazard Class, ID Number, and Packing Group (if any))	10. Containers No.	10. Containers Type	11. Total Quantity	12. Unit Wt./Vol.	13. Waste Codes
X	1. POLYCHLORINATED BIPHENYLS, SOLID (PCB BALLASTS) 9 UN3432 PGII [illegible]	2	DM	330	P	(3)
	2.					
	3.					
	4.					

14. Special Handling Instructions and Additional Information

(1) 165092-00 PCB BALLASTS WEAR APPROPRIATE PPE WHEN HANDLING

15. **GENERATOR'S/OFFEROR'S CERTIFICATION:** I hereby declare that the contents of this consignment are fully and accurately described above by the proper shipping name, and are classified, packaged, marked and labeled/placarded, and are in all respects in proper condition for transport according to applicable international and national governmental regulations. If export shipment and I am the Primary Exporter, I certify that the contents of this consignment conform to the terms of the attached EPA Acknowledgment of Consent.
I certify that the waste minimization statement identified in 40 CFR 262.27(a) (if I am a large quantity generator) or (b) (if I am a small quantity generator) is true.

Generator's/Offeror's Printed/Typed Name: SCOTT WILLIAMS — Signature: [signature] — Month 03 Day 07 Year 07

16. International Shipments ☐ Import to U.S. ☐ Export from U.S. Port of entry/exit:
Transporter signature (for exports only): Date leaving U.S.:

17. Transporter Acknowledgment of Receipt of Materials

Transporter 1 Printed/Typed Name: AGUSTIN TREJO — Signature: [signature] — Month 03 Day 07 Year 07

Transporter 2 Printed/Typed Name: CHES JETER — Signature: [signature] — Month 03 Day 15 Year 07

18. Discrepancy

18a. Discrepancy Indication Space ☐ Quantity ☐ Type ☐ Residue ☐ Partial Rejection ☐ Full Rejection

Manifest Reference Number:

18b. Alternate Facility (or Generator) — U.S. EPA ID Number

Facility's Phone:

18c. Signature of Alternate Facility (or Generator) — Month Day Year

19. Hazardous Waste Report Management Method Codes (i.e., codes for hazardous waste treatment, disposal, and recycling systems)

1.	2.	3.	4.
H141			

20. Designated Facility Owner or Operator: Certification of receipt of hazardous materials covered by the manifest except as noted in Item 18a

Printed/Typed Name: Tim Hosmer — Signature: [signature] — Month 04 Day 03 Year 07

GENERATOR — INT'L — TRANSPORTER — DESIGNATED FACILITY

EPA Form 8700-22 (Rev. 3-05) Previous editions are obsolete.

DESIGNATED FACILITY TO GENERATOR

Form Approved: OMB No. 2050-0039

Please print or type. (Form designed for use on elite (12-pitch) typewriter.)

UNIFORM HAZARDOUS WASTE MANIFEST (Continuation Sheet)	21. Generator ID Number CAD 054 854377	22. Page 2/2	23. Manifest Tracking Number 000511009 JK

24. Generator's Name Eastman Kodak

25. Transporter 2 Company Name Burlington Enc Inc — U.S. EPA ID Number 01TR000001743

26. Transporter ____ Company Name — U.S. EPA ID Number

27a. HM	27b. U.S. DOT Description (including Proper Shipping Name, Hazard Class, ID Number, and Packing Group (if any))	28. Containers No.	28. Containers Type	29. Total Quantity	30. Unit Wt./Vol.	31. Waste Codes		

GENERATOR

32. Special Handling Instructions and Additional Information

TRANSPORTER

33. Transporter 2 Acknowledgment of Receipt of Materials
Printed/Typed Name [illegible] Signature [illegible] Month 3 Day 28 Year 10

34. Transporter ____ Acknowledgment of Receipt of Materials
Printed/Typed Name Signature Month Day Year

DESIGNATED FACILITY

35. Discrepancy

36. Hazardous Waste Report Management Method Codes (i.e., codes for hazardous waste treatment, disposal, and recycling systems)

EPA Form 8700-22A (Rev. 3-05) Previous editions are obsolete.

DESIGNATED FACILITY TO GENERATOR

779081

42380

Please print or type. (Form designed for use on elite (12-pitch) typewriter.)

Form Approved. OMB No. 2050-0039

UNIFORM HAZARDOUS WASTE MANIFEST

1. Generator ID Number: CAD054854377
2. Page 1 of: 2
3. Emergency Response Phone: (800) 567-7455
4. Manifest Tracking Number: 000511951 JJK

GENERATOR

5. Generator's Name and Mailing Address
EASTMAN KODAK COMPANY
2120 RIVERA ROAD
Generator's Phone: MONTEBELLO CA 90640 (562)789-2410

Generator's Site Address (if different than mailing address)

6. Transporter 1 Company Name
RHO CHEM CORPORATION
U.S. EPA ID Number: CAD008364432

7. Transporter 2 Company Name
U.S. EPA ID Number

8. Designated Facility Name and Site Address
RHO CHEM CORPORATION
625 15TH AVE
Facility's Phone: INGLEWOOD, CA 90301 (323) 776-6733
U.S. EPA ID Number: CAD008364432

9a. HM	9b. U.S. DOT Description (Including Proper Shipping Name, Hazard Class, ID Number, and Packing Group (if any))	10. Containers No.	10. Containers Type	11. Total Quantity	12. Unit Wt./Vol.	13. Waste Codes
X	1. CORROSIVE SOLID, BASIC, INORGANIC, N.O.S. (SODIUM CARBONATE) 8 UN1759 PGII ERG(154)	3	DF	570	P	81
X	2. CORROSIVE SOLID, ACIDIC, INORGANIC, N.O.S. (PHOSPHONIC ACID/SODIUM SULPHITE) 8 UN3260 PGII ERG(154)	2	DF	240	P	81
X	3. FLAMMABLE SOLIDS, CORROSIVE, ORGANIC, N.O.S. (ABSORBENT/ACRYLIC ACID) 4.1 (8) UN2925 PGII ERG(134)	1	DF	100	P	D001 D002
X	4. FLAMMABLE SOLID, TOXIC, INORGANIC, N.O.S. (TERT-BUTYLAMINE BORANE) 4.1 (6.1) UN2870 PGII 'TOXIC' ERG(134)	1	DF	10	P	81

14. Special Handling Instructions and Additional Information
(1) 966311-00 CAUSTIC SODA ASH (2) 966343-00 COLOR DEVELOPER REPL (3) 966349-00 ABSORBENT & ACRYLIC A (4) 966346-00 COLOR DEVELOPER REPL WEAR APPROPRIATE PPE WHEN HANDLING.

15. **GENERATOR'S/OFFEROR'S CERTIFICATION:** I hereby declare that the contents of this consignment are fully and accurately described above by the proper shipping name, and are classified, packaged, marked and labeled/placarded, and are in all respects in proper condition for transport according to applicable international and national governmental regulations. If export shipment and I am the Primary Exporter, I certify that the contents of this consignment conform to the terms of the attached EPA Acknowledgment of Consent.
I certify that the waste minimization statement identified in 40 CFR 262.27(a) (if I am a large quantity generator) or (b) (if I am a small quantity generator) is true.

Generator's/Offeror's Printed/Typed Name: Scott Williams
Signature:
Month / Day / Year: 04/18/07

INTL

16. International Shipments ☐ Import to U.S. ☐ Export from U.S. Port of entry/exit:
Transporter signature (for exports only): Date leaving U.S.:

TRANSPORTER

17. Transporter Acknowledgment of Receipt of Materials
Transporter 1 Printed/Typed Name: HOUSTIN TRZO
Signature:
Month / Day / Year: 04/18/07
Transporter 2 Printed/Typed Name:
Signature:
Month / Day / Year:

DESIGNATED FACILITY

18. Discrepancy
18a. Discrepancy Indication Space ☐ Quantity ☐ Type ☐ Residue ☐ Partial Rejection ☐ Full Rejection
Manifest Reference Number:
18b. Alternate Facility (or Generator)
U.S. EPA ID Number
Facility's Phone:
18c. Signature of Alternate Facility (or Generator)
Month / Day / Year

19. Hazardous Waste Report Management Method Codes (i.e., codes for hazardous waste treatment, disposal, and recycling systems)

1.	2.	3.	4.
H141	H141	H141	H141

20. Designated Facility Owner or Operator: Certification of receipt of hazardous materials covered by the manifest except as noted in Item 18a
Printed/Typed Name: Melissa Duran
Signature:
Month / Day / Year: 04/19/07

EPA Form 8700-22 (Rev. 3-05) Previous editions are obsolete.

DESIGNATED FACILITY TO GENERATOR

779081 42380

Please print or type. (Form designed for use on elite (12-pitch) typewriter.) Form Approved. OMB No. 2050-0039

UNIFORM HAZARDOUS WASTE MANIFEST (Continuation Sheet)	21. Generator ID Number CAD054854377	22. Page 2 of 2	23. Manifest Tracking Number 0006/1951

24. Generator's Name
EASTMAN KODAK COMPANY
12180 RIVERA ROAD WHITTIER CA 90606 (562)789-2410

25. Transporter _____ Company Name — U.S. EPA ID Number

26. Transporter _____ Company Name — U.S. EPA ID Number

27a. HM	27b. U.S. DOT Description (Including Proper Shipping Name, Hazard Class, ID Number, and Packing Group (if any))	28. Containers No.	28. Containers Type	29. Total Quantity	30. Unit Wt./Vol.	31. Waste Codes
	5 NON RCRA HAZARDOUS LIQUID, (LIDOCAINE HYDROCHLORIDE/WATER)	4	DF	410	P	134
	6 NON RCRA HAZARDOUS WASTE SOLID	6	DF	1335	P	181
	7 NON RCRA HAZARDOUS WASTE SOLID	1	DF	80	P	181
	8					
	9					
	10					
	11					
	12					
	13					
	14					

(5) 365516-00 - COMMODITY PACKAGE OU (6) 366342-00 - BLEACH + REPLENISHER (7) 366362A-00 - COLOR DEVELOPER REPL

GENERATOR

32. Special Handling Instructions and Additional Information

TRANSPORTER

33. Transporter _____ Acknowledgment of Receipt of Materials
Printed/Typed Name — Signature — Month Day Year

(6) (7)

34. Transporter _____ Acknowledgment of Receipt of Materials
Printed/Typed Name — Signature — Month Day Year

DESIGNATED FACILITY

35. Discrepancy

36. Hazardous Waste Report Management Method Codes (i.e., codes for hazardous waste treatment, disposal, and recycling systems)
H141 H141 H141

EPA Form 8700-22A (Rev. 3-05) Previous editions are obsolete.

DESIGNATED FACILITY TO GENERATOR

7-088-06

Please print or type. (Form designed for use on elite (12-pitch) typewriter.)

Form Approved. OMB No. 2050-0039

UNIFORM HAZARDOUS WASTE MANIFEST

1. Generator ID Number: CAD054854377
2. Page 1 of 1
3. Emergency Response Phone: 1-800-468-1760
4. Manifest Tracking Number: 000202221 SKS

5. Generator's Name and Mailing Address
EASTMAN KODAK
12100 RIVERA RD
WHITTIER
ATTN SCOTT WILLIAMS
CA 90606
Generator's Phone: 562-789-2410

Generator's Site Address (if different than mailing address)

6. Transporter 1 Company Name: SAFETY-KLEEN SYSTEMS, INC — U.S. EPA ID Number: TXR000050930

7. Transporter 2 Company Name: TRIAD TRANSPORT INC. — U.S. EPA ID Number: OKD981588791

8. Designated Facility Name and Site Address
SAFETY-KLEEN SYSTEMS, INC. 000618
1722 COOPER CREEK ROAD
DENTON, TX 76208
Facility's Phone: 940-483-5200
U.S. EPA ID Number: TXD077603371

9a. HM	9b. U.S. DOT Description (including Proper Shipping Name, Hazard Class, ID Number, and Packing Group (if any))	10. Containers No.	10. Containers Type	11. Total Quantity	12. Unit Wt./Vol.	13. Waste Codes
X	1 LITHIUM BATTERY 9 UN3090 PG II (UNIVERSAL WASTE)(ERG#138)		DM		P	NONE UNIV 309H
X	2 BATTERIES, WET, FILLED WITH ALKALI 8 UN2795 PG III (ERG#154) RQ (CADMIUM) (UNIVERSAL WASTE)		DM		P	NONE UNIV 309H
	3 NON-RCRA HAZARDOUS WASTE LIQUID, (REFRIGERANT COMPRESSOR OIL)	1	DM	150	P	NONE 221 2061
	4 NON-REGULATED SOLID		DM		P	NONE 352 OUTS 3191

14. Special Handling Instructions and Additional Information SK TRCK#108265284 0002113928

SK AUTH'D TO USE SUBSEQUENT CARRIERS: 40343, 41038, 81681, 82739, 86256

15. **GENERATOR'S/OFFEROR'S CERTIFICATION:** I hereby declare that the contents of this consignment are fully and accurately described above by the proper shipping name, and are classified, packaged, marked and labeled/placarded, and are in all respects in proper condition for transport according to applicable international and national governmental regulations. If export shipment and I am the Primary Exporter, I certify that the contents of this consignment conform to the terms of the attached EPA Acknowledgment of Consent.
I certify that the waste minimization statement identified in 40 CFR 262.27(a) (if I am a large quantity generator) or (b) (if I am a small quantity generator) is true.

Generator's/Offeror's Printed/Typed Name: Chan Sone Bane Chit — Signature: [signature] — Month 06 Day 29 Year 07

16. International Shipments ☐ Import to U.S. ☐ Export from U.S. Port of entry/exit:
Transporter signature (for exports only): Date leaving U.S.:

17. Transporter Acknowledgment of Receipt of Materials
Transporter 1 Printed/Typed Name: Jose Wam — Signature: [signature] — Month 06 Day 29 Year 07
Transporter 2 Printed/Typed Name: Dennis Getter — Signature: [signature] — Month 07 Day 07 Year 07

18. Discrepancy
18a. Discrepancy Indication Space ☐ Quantity ☐ Type ☐ Residue ☐ Partial Rejection ☐ Full Rejection
Manifest Reference Number:

18b. Alternate Facility (or Generator) — U.S. EPA ID Number
Facility's Phone:

18c. Signature of Alternate Facility (or Generator) — Month Day Year

19. Hazardous Waste Report Management Method Codes (i.e., codes for hazardous waste treatment, disposal, and recycling systems)
1. 2. 3. H061 4.

20. Designated Facility Owner or Operator: Certification of receipt of hazardous materials covered by the manifest except as noted in Item 18a
Printed/Typed Name: Cholon Stang — Signature: [signature] — Month 7 Day 10 Year 07

GENERATOR / INT'L / TRANSPORTER / DESIGNATED FACILITY

EPA Form 8700-22 (Rev. 3-05). Previous editions are obsolete.

DESIGNATED FACILITY TO GENERATOR

1)0041106 2) 0006096 3) 0187623 4) 0025383
1)200113667/40172586 2)200113668/40172587 3)9058201/709674 4)2324481/40172583

TRI 7428

Please print or type. (Form designed for use on elite (12-pitch) typewriter.) 187326-202 Form Approved. OMB No. 2050-0039

UNIFORM HAZARDOUS WASTE MANIFEST

1. Generator ID Number: CAD054854377
2. Page 1 of: 3
3. Emergency Response Phone: (800) 326-1011
4. Manifest Tracking Number: 001198253 FLE

5. Generator's Name and Mailing Address
Eastman Kodak Company
12100 Rivera Road
Whittier, CA 90606
Generator's Phone: 562-789-2410

Generator's Site Address (if different than mailing address)

6. Transporter 1 Company Name: General Environmental Management, Inc.
U.S. EPA ID Number: CAD983649880

7. Transporter 2 Company Name: ISLAND ENVIRONMENTAL SVC
U.S. EPA ID Number: CAR000053405

GEM has the appropriate permits for, and will accept the waste this generator is shipping.

8. Designated Facility Name and Site Address
GEM Rancho Cordova, LLC
11855 White Rock Road
Rancho Cordova, CA 95742
Facility's Phone: 916 351 0980
U.S. EPA ID Number: CAD980884183

9a. HM	9b. U.S. DOT Description (including Proper Shipping Name, Hazard Class, ID Number, and Packing Group (if any))	10. Containers No.	Type	11. Total Quantity	12. Unit Wt./Vol.	13. Waste Codes		
X	RQ UN3264 Waste Corrosive liquid, acidic, inorganic, n.o.s., 8, III (bis (hydroxylammonium) sulphate)	003	CW	02800	P	791	D002	
X	RQ UN3264 Waste Corrosive liquid, acidic, inorganic, n.o.s., 8, III (bis (hydroxylammonium) sulphate)	001	DF	010	P	791	D002	
X	RQ UN3265 Waste Corrosive liquid, acidic, organic, n.o.s., 8, II (Ferric ammonium propylenediaminetetraacetic Acid, Acetic	001	DF	080	P	791	D002	
X	RQ UN3266 Waste Corrosive liquid, basic, inorganic, n.o.s., 8, III (Potassium carbonate, Sodium sulfite) (D002)	005	CW	8100	P	122	D002	

14. Special Handling Instructions and Additional Information
1) R23471 ERG:154 (3 x CW) 2) R23471 ERG:154 (1 x SDF)
3) R23464 ERG:153 (1 x 1SDF 4) R26990 ERG:154 (5 x CW)

15. **GENERATOR'S/OFFEROR'S CERTIFICATION:** I hereby declare that the contents of this consignment are fully and accurately described above by the proper shipping name, and are classified, packaged, marked and labeled/placarded, and are in all respects in proper condition for transport according to applicable international and national governmental regulations. If export shipment and I am the Primary Exporter, I certify that the contents of this consignment conform to the terms of the attached EPA Acknowledgment of Consent.
I certify that the waste minimization statement identified in 40 CFR 262.27(a) (if I am a large quantity generator) or (b) (if I am a small quantity generator) is true.

Generator's/Offeror's Printed/Typed Name: SCOTT WILLIAMS
Signature: [signature] (ON BEHALF OF)
Month 12 Day 19 Year 08

16. International Shipments ☐ Import to U.S. ☐ Export from U.S. Port of entry/exit:
Transporter signature (for exports only): Date leaving U.S.:

17. Transporter Acknowledgment of Receipt of Materials
Transporter 1 Printed/Typed Name: MICHAEL S WYATT
Signature: [signature]
Month 12 Day 19 Year 08

Transporter 2 Printed/Typed Name: ARTHUR GONZALES
Signature: [signature]
Month 12 Day 24 Year 08

18. Discrepancy
18a. Discrepancy Indication Space ☐ Quantity ☐ Type ☐ Residue ☐ Partial Rejection ☐ Full Rejection
Manifest Reference Number:

18b. Alternate Facility (or Generator) U.S. EPA ID Number
Facility's Phone:

18c. Signature of Alternate Facility (or Generator) Month Day Year

19. Hazardous Waste Report Management Method Codes (i.e., codes for hazardous waste treatment, disposal, and recycling systems)

1.	2.	3.	4.
H141	H141	H141	H141

20. Designated Facility Owner or Operator: Certification of receipt of hazardous materials covered by the manifest except as noted in Item 18a
Printed/Typed Name: [illegible]
Signature: [signature]
Month 12 Day 30 Year 08

GENERATOR / INT'L / TRANSPORTER / DESIGNATED FACILITY

EPA Form 8700-22 (Rev. 3-05) Previous editions are obsolete. DCI# 25931 **DESIGNATED FACILITY TO GENERATOR**

Please print or type. (Form designed for use on elite (12-pitch) typewriter.)

Form Approved. OMB No. 2050-0039

UNIFORM HAZARDOUS WASTE MANIFEST (Continuation Sheet)	21. Generator ID Number	22. Page	23. Manifest Tracking Number
	CAD054854377	2	001198253FLE

24. Generator's Name: Eastman Kodak Company
12100 Rivera Road
Whittier, CA 90606

25. Transporter 3 Company Name: GENERAL ENVIRONMENTAL MANAGEMENT, INC. U.S. EPA ID Number: CAD983649880

26. Transporter _____ Company Name: U.S. EPA ID Number:

27a. HM	27b. U.S. DOT Description (including Proper Shipping Name, Hazard Class, ID Number, and Packing Group (if any))	28. Containers No.	Type	29. Total Quantity	30. Unit Wt./Vol.	31. Waste Codes		
X	5. RQ UN3266 Waste Corrosive liquid, basic, inorganic, n.o.s., 8, III (Potassium carbonate, Sodium sulfite) (D002)	001	DF	080	P	122	D002	
X	6. RQ UN3267 Waste Corrosive liquid, basic, organic, n.o.s., 8, II (sodium hydroxide, ethylenediamine)	001	CW	0842	P	331	D002	
X	7. UN1830 Waste Sulfuric acid with more than 51 percent acid, 8, II	001	DF	050	G	791	D002	
X	8. UN2735, Amines, liquid, corrosive, n.o.s., 8, III (Triethanolamine, N,N-diethylhydroxylamine)	001	DF	010	P	331		
X	9. UN3267 Waste Corrosive liquid, basic, organic, n.o.s., 8, II (sodium hydroxide, potassium polysulfides)	001	DF	085	P	331	D002	
X	10. RQ UN2922 Waste Corrosive liquids, toxic, n.o.s., 8(6.1), II (4-(n-ethyl-n-2-hydroxyethyl)-2-methylphenylenediamine sulfate)	003	CW	3186	P	791	D002	
	11. Non-RCRA hazardous waste liquid (Ammonium Thiosulfate, ammonium sulfite)	001	CW	0344	P	331		
	12. Non-RCRA hazardous waste liquid (Ammonium Thiosulfate, ammonium sulfite)	001	DF	085	P	331		
	13. Non-RCRA hazardous waste liquid (Photo Black Ink)	033	DF	1780	G	541		
	14. Non-RCRA hazardous waste liquid (ethylene glycol, glycerol)	001	DF	025	P	331		

32. Special Handling Instructions and Additional Information
5)R26990 ERG:154 (1 X 12DF 6)R23499 ERG:153 (1 X CW) 7)R27588 ERG:137 (1 X 55DF
8)R23472 ERG:153 (1 X 30DF 9)R25819 ERG:153 (1 X 30DF 10)R23502 ERG:154 (3 X CW 11)R23473
(1 X 1CW 12)R23473 (1 X 30DF 13)R27589 (33 X 55DF 14)R26991 (1 X 30DF

GENERATOR

TRANSPORTER

33. Transporter 3 Acknowledgment of Receipt of Materials

Printed/Typed Name	Signature	Month	Day	Year
Verlyn Dail Facility	[signature]	12	30	08

34. Transporter _____ Acknowledgment of Receipt of Materials

Printed/Typed Name	Signature	Month	Day	Year

DESIGNATED FACILITY

35. Discrepancy

36. Hazardous Waste Report Management Method Codes (i.e., codes for hazardous waste treatment, disposal, and recycling systems)

H141	H141	H141	H141	H141
H141	H141	H141	H141	H141

Please print or type. (Form designed for use on elite (12-pitch) typewriter.)

Form Approved. OMB No. 2050-0039

UNIFORM HAZARDOUS WASTE MANIFEST (Continuation Sheet)	21. Generator ID Number	22. Page	23. Manifest Tracking Number
	CAD054854377	3	001198253FLE

24. Generator's Name
Eastman Kodak Company
12100 Rivera Road
Whittier, CA 90606

25. Transporter _____ Company Name — U.S. EPA ID Number

26. Transporter _____ Company Name — U.S. EPA ID Number

27a. HM	27b. U.S. DOT Description (including Proper Shipping Name, Hazard Class, ID Number, and Packing Group (if any))	28. Containers No.	Type	29. Total Quantity	30. Unit Wt./Vol.	31. Waste Codes
	15. Non-RCRA hazardous waste solid (Developer spill clean-ups)	001	DF	075	P	352
	16. Non-RCRA hazardous waste solid (photographic chemical clean-up)	001	DF	050	P	181
	17. Non-RCRA hazardous waste solid (potassium ferricyanide, sodium bromide)	001	CW	0666	P	331
	18. Non-RCRA hazardous waste solid (styrene methacrylates copolymer, carbon black)	001	DF	010	P	352

32. Special Handling Instructions and Additional Information
15) R27024 (1 x 15DF 16) R26972 (1 x 15DF
17) R25820 (1 x [illegible] 18) R25825 Toner (1 x 15DF

GENERATOR

TRANSPORTER

33. Transporter _____ Acknowledgment of Receipt of Materials
Printed/Typed Name — Signature — Month Day Year

34. Transporter _____ Acknowledgment of Receipt of Materials
Printed/Typed Name — Signature — Month Day Year

DESIGNATED FACILITY

35. Discrepancy

36. Hazardous Waste Report Management Method Codes (i.e., codes for hazardous waste treatment, disposal, and recycling systems)
H141 | H141 | H141 | H141

EPA Form 8700-22A (Rev. 3-05) Previous editions are obsolete.

DESIGNATED FACILITY TO GENERATOR

"0S%0132

RHO-87524 829921 11874

Please Read or type. (Form designed for use on elite (12-pitch) typewriter.) Form Approved. OMB No. 2050-0039

UNIFORM HAZARDOUS WASTE MANIFEST	1. Generator ID Number	2. Page 1 of	3. Emergency Response Phone	4. Manifest Tracking Number
	CAD054854377	2	(800) 567-7455	002935814 JJK

GENERATOR

5. Generator's Name and Mailing Address
EASTMAN KODAK COMPANY
12100 RIVERA ROAD
WHITTIER CA 90606 (562)789-2610
Generator's Phone:

Generator's Site Address (if different than mailing address)

6. Transporter 1 Company Name: RHO CHEM CORPORATION — U.S. EPA ID Number: CAD008364432

7. Transporter 2 Company Name — U.S. EPA ID Number

8. Designated Facility Name and Site Address
RHO CHEM CORPORATION
425 ISIS AVE.
INGLEWOOD, CA 90301 (323) 776-6233
Facility's Phone: — U.S. EPA ID Number: CAD008364432

9a. HM	9b. U.S. DOT Description (including Proper Shipping Name, Hazard Class, ID Number, and Packing Group (if any))	10. Containers No.	10. Containers Type	11. Total Quantity	12. Unit Wt./Vol.	13. Waste Codes		
RQ	1. UN3267 WASTE CORROSIVE LIQUID, BASIC, ORGANIC, N.O.S. (SODIUM PHOSPHONATE) 8 PGIII RQ(D002)	16	DF	64	P	D002	141	
RQ	2. UN3265 WASTE CORROSIVE LIQUID, ACIDIC, ORGANIC, N.O.S. (ETHYLENEDIAMINETETRAACETIC ACID) 8 PGIII RQ(D002)	11	DF	308	P	D002	141	
RQ	3. UN3265 WASTE CORROSIVE LIQUID, ACIDIC, ORGANIC, N.O.S. (ETHYLENEDIAMINETETRAACETIC ACID) 8 PGII RQ(D002)	14	DF	350	P	D002	141	
RQ	4. UN3265 WASTE CORROSIVE LIQUID, ACIDIC, ORGANIC, N.O.S. (ACETIC ACID) 8 PGII RQ(D002)	16	DF	656	P	D002	141	

14. Special Handling Instructions and Additional Information
(1) 379584-00 - ERG(153) 81792431 (3PARTS) SE (2) 379583-00 - ERG(153) 48501066 SEE MSDS (3) 379576-00 - ERG(153) 80933160 SEE MSDS (4) 379577-00 - ERG(153) 81873256 SEE MSDSFOR APPROPRIATE PPE WHEN HANDLING. EMERGENCY CONTACT (800) 567-7455

15. **GENERATOR'S/OFFEROR'S CERTIFICATION:** I hereby declare that the contents of this consignment are fully and accurately described above by the proper shipping name, and are classified, packaged, marked and labeled/placarded, and are in all respects in proper condition for transport according to applicable international and national governmental regulations. If export shipment and I am the Primary Exporter, I certify that the contents of this consignment conform to the terms of the attached EPA Acknowledgment of Consent.
I certify that the waste minimization statement identified in 40 CFR 262.27(a) (if I am a large quantity generator) or (b) (if I am a small quantity generator) is true.

Generator's/Offeror's Printed/Typed Name: X SCOTT WILLIAMS — Signature: X [signature] — Month/Day/Year: 10/13/08

INTL

16. International Shipments ☐ Import to U.S. ☐ Export from U.S. Port of entry/exit:
Transporter signature (for exports only): Date leaving U.S.:

TRANSPORTER

17. Transporter Acknowledgment of Receipt of Materials

Transporter 1 Printed/Typed Name: HOUSTIN TREJO — Signature: [signature] — Month/Day/Year: 10/13/08

Transporter 2 Printed/Typed Name — Signature — Month/Day/Year

DESIGNATED FACILITY

18. Discrepancy

18a. Discrepancy Indication Space ☐ Quantity ☐ Type ☐ Residue ☐ Partial Rejection ☐ Full Rejection

Manifest Reference Number:

18b. Alternate Facility (or Generator) — U.S. EPA ID Number

Facility's Phone:

18c. Signature of Alternate Facility (or Generator) — Month/Day/Year

19. Hazardous Waste Report Management Method Codes (i.e., codes for hazardous waste treatment, disposal, and recycling systems)

1.	2.	3.	4.
H141	H141	H141	H141

20. Designated Facility Owner or Operator: Certification of receipt of hazardous materials covered by the manifest except as noted in Item 18a

Printed/Typed Name: Melissa Duran — Signature: [signature] — Month/Day/Year: 10/13/08

829921 11874

Please print or type. (Form designed for use on elite (12-pitch) typewriter.) Form Approved. OMB No. 2050-0039

UNIFORM HAZARDOUS WASTE MANIFEST (Continuation Sheet)	21. Generator ID Number	22. Page 2 of 2	23. Manifest Tracking Number
	CAD054854377		002935814JJK

24. Generator's Name
EASTMAN KODAK COMPANY
12100 RIVERA ROAD , WHITTIER CA 90606 (562)789-2410

25. Transporter _____ Company Name — U.S. EPA ID Number

26. Transporter _____ Company Name — U.S. EPA ID Number

27a. HM	27b. U.S. DOT Description (including Proper Shipping Name, Hazard Class, ID Number, and Packing Group (if any))	28. Containers No.	28. Containers Type	29. Total Quantity	30. Unit Wt./Vol.	31. Waste Codes		
RQ	5 UN3267 WASTE CORROSIVE LIQUID, BASIC, ORGANIC, N.O.S. (WATER/SODIUM HYDROXIDE) 8 PGIII RQ(D002)	20	DF	500	P	D002	141	
X	6 NON RCRA HAZARDOUS WASTE LIQUID, (WATER/SODIUM BISULFITE)	21	DF	504	P	141		
X	7 NON RCRA HAZARDOUS WASTE LIQUID (WATER/AMMONIUM THIOSULPHATE)	15	DF	480	P	141		
X	8 NON RCRA HAZARDOUS WASTE LIQUID, (WATER/SODIUM CARBONATE)	2	DF	62	P	141		
X	9 NON RCRA HAZARDOUS WASTE LIQUID, (WATER/SODIUM SULFATE)	69	DF	2070	P	141		
X	10 NON RCRA HAZARDOUS WASTE LIQUID, (WATER/SODIUM CARBONATE)	11	DF	275	P	141		
X	11 NON RCRA HAZARDOUS WASTE LIQUID, (WATER/ORGANO SILICONE)	2	DF	20	P	141		
X	12 NON RCRA HAZARDOUS WASTE LIQUID, (WATER/POTASSIUM IODIDE)	1	DF	4	P	141		
X	13 NON RCRA HAZARDOUS WASTE LIQUID, (WATER/SODIUM SULFITE)	13	DF	351	P	141		
	14							

GENERATOR

32. Special Handling Instructions and Additional Information
(5) 379580-00 - ERG(153) #8641128 SEE MSDS (6) 379579-00 - #8670779 SEE MSDS (7) 379578-00 - #8715435 SEE MSDS (8) 379539-00 - #8839938 SEE MSDS (9) 379542-00 - #8887176 SEE MSDS (10) 379582-00 - #1252774 SEE MSDS (11) 379586-00 - #1852144 SEE MSDS (12) 379585-00 - #8311490 SEE MSDS (13) 379581-00 - #8567323 SEE MSDS

TRANSPORTER

33. Transporter _____ Acknowledgment of Receipt of Materials
Printed/Typed Name | Signature | Month | Day | Year

34. Transporter _____ Acknowledgment of Receipt of Materials
Printed/Typed Name | Signature | Month | Day | Year

DESIGNATED FACILITY

35. Discrepancy

36. Hazardous Waste Report Management Method Codes (i.e., codes for hazardous waste treatment, disposal, and recycling systems)
(5) H141 (6) H141 (7) H141 (8) H141 (9) H141
(10) H141 (11) H141 (12) H141 (13) H141

NON-HAZARDOUS WASTE MANIFEST

Please print or type (Form designed for use on elite (12 pitch) typewriter)

100196-202

NON-HAZARDOUS WASTE MANIFEST

1. Generator's US EPA ID No. CAD054854377

Manifest Document No. 18019Gc

2. Page 1 (A) of 2 1

3. Generator's Name and Mailing Address
Eastman Kodak Company
12100 Rivera Road
Whittier, CA 90606

4. Generator's Phone (562) 789-2410

5. Transporter 1 Company Name: General Environmental Management, Inc.

6. US EPA ID Number: CAD983649880

A. State Transporter's ID

B. Transporter 1 Phone: 800-326-1011

7. Transporter 2 Company Name: SMITH SYSTEM

8. US EPA ID Number: NED986382137

C. State Transporter's ID

D. Transporter 2 Phone

9. Designated Facility Name and Site Address
GEM Rancho Cordova, LLC
11855 White Rock Road
Rancho Cordova, CA 95742

10. US EPA ID Number: CAD980884183

E. State Facility's ID

F. Facility's Phone: 916 351 0980

11. WASTE DESCRIPTION	12. Containers No.	12. Containers Type	13. Total Quantity	14. Unit Wt./Vol.
a. UN3028, Batteries, dry, containing potassium hydroxide solid, electric, storage, 8, III	1	DF	250	P
b. UN3090, Lithium [illegible]	1	DF	100	P
c.				
d.				

GEM has the appropriate permits for, and will accept the waste this generator is shipping.

G. Additional Descriptions for Materials Listed Above
1) R23478 ERG: 154 2) R23477 ERG: 138
1X55 1X55

H. Handling Codes for Wastes Listed Above
A) H141 B) H141

15. Special Handling Instructions and Additional Information
Emergency Phone: (800) 326-1011

GENERATOR

16. **GENERATOR'S CERTIFICATION:** I hereby certify that the contents of this shipment are fully and accurately described and are in all respects in proper condition for transport. The materials described on this manifest are not subject to federal hazardous waste regulations.

Printed/Typed Name: SCOTT WILLIAMS — Signature — Date: Month 06 Day 12 Year 08

TRANSPORTER

17. Transporter 1 Acknowledgement of Receipt of Materials

Printed/Typed Name: JOSE T LAGUNAS — Signature — Date: Month 06 Day 12 Year 08

18. Transporter 2 Acknowledgement of Receipt of Materials

Printed/Typed Name: RAUL ROSARIO — Signature — Date: Month 06 Day 13 Year 08

FACILITY

19. Discrepancy Indication Space

20. Facility Owner or Operator; Certification of receipt of the waste materials covered by this manifest, except as noted in item 19.

Printed/Typed Name: Terri Jensen — Signature — Date: Month 06 Day 25 Year 08

DOCM 22655

CF14 © 2002 LABELMASTER® (800) 621-5808 www.labelmaster.com

PRINTED ON RECYCLED PAPER USING SOYBEAN INK SOY INK

W455418

Please print or type. (Form designed for use on elite (12-pitch) typewriter.) 186366-202 Form Approved. OMB No. 2050-0039

UNIFORM HAZARDOUS WASTE MANIFEST	1. Generator ID Number	2. Page 1 of	3. Emergency Response Phone	4. Manifest Tracking Number
	CAD054854377	3	(800) 326-1011	001196028 FLE

GENERATOR

5. Generator's Name and Mailing Address
Eastman Kodak Company
12100 Rivera Road
Whittier, CA 90606
Generator's Phone: 562-789-2410

Generator's Site Address (if different than mailing address)

6. Transporter 1 Company Name: General Environmental Management, Inc.
U.S. EPA ID Number: CAD983649860

7. Transporter 2 Company Name
U.S. EPA ID Number

8. Designated Facility Name and Site Address
GEM Rancho Cordova, LLC
11855 White Rock Road
Rancho Cordova, CA 95742
Facility's Phone: 916 351 0980
U.S. EPA ID Number: CAD980884183

GEM has the appropriate permits for, and will accept the waste this generator is shipping.

9a. HM	9b. U.S. DOT Description (including Proper Shipping Name, Hazard Class, ID Number, and Packing Group (if any))	10. Containers No.	10. Containers Type	11. Total Quantity	12. Unit Wt./Vol.	13. Waste Codes		
X	UN2811, Toxic solids, organic, n.o.s., 6.1, III (potassium ferricyanide, potassium bromide)	1	DF	90	P	331		
X	RQ UN3265Waste Corrosive liquid,acidic, organic,n.o.s.,8,II(FerricammoniumpropylenediaminetetraaceticAcid,Acetic Acid)	4	CF	4410	P	791	D002	
X	RQ UN3265Waste Corrosive liquid,acidic, organic,n.o.s.,8,II(FerricammoniumpropylenediaminetetraaceticAcid,Acetic Acid)	3	DF	165	G	791	D002	
X	RQ UN3266 Waste Corrosive liquid, basic, inorganic, n.o.s., 8, III (Potassium carbonate, Sodium sulfite) (D002)	6	DF	330 (10)	G	122	D002	

14. Special Handling Instructions and Additional Information
1)R23500 ERG:154 1x14 DF 2)R23464 ERG:153 4x CF
3)R23464 ERG:153 3x55 DF 4)R26990 ERG: 154 6x55 DF

15. **GENERATOR'S/OFFEROR'S CERTIFICATION:** I hereby declare that the contents of this consignment are fully and accurately described above by the proper shipping name, and are classified, packaged, marked and labeled/placarded, and are in all respects in proper condition for transport according to applicable international and national governmental regulations. If export shipment and I am the Primary Exporter, I certify that the contents of this consignment conform to the terms of the attached EPA Acknowledgment of Consent.
I certify that the waste minimization statement identified in 40 CFR 262.27(a) (if I am a large quantity generator) or (b) (if I am a small quantity generator) is true.

Generator's/Offeror's Printed/Typed Name: SCOTT WILLIAMS
Signature: (ON BEHALF OF)
Month Day Year: 11 12 08

INT'L

16. International Shipments ☐ Import to U.S. ☐ Export from U.S. Port of entry/exit:
Transporter signature (for exports only): Date leaving U.S.:

TRANSPORTER

17. Transporter Acknowledgment of Receipt of Materials
Transporter 1 Printed/Typed Name: DAVID DONEGAN
Signature: David L. Donegan
Month Day Year: 11 12 08
Transporter 2 Printed/Typed Name
Signature
Month Day Year

DESIGNATED FACILITY

18. Discrepancy
18a. Discrepancy Indication Space ☐ Quantity ☐ Type ☐ Residue ☐ Partial Rejection ☐ Full Rejection
Manifest Reference Number:

18b. Alternate Facility (or Generator)
U.S. EPA ID Number
Facility's Phone:

18c. Signature of Alternate Facility (or Generator)
Month Day Year

19. Hazardous Waste Report Management Method Codes (i.e., codes for hazardous waste treatment, disposal, and recycling systems)

1.	2.	3.	4.
H141	H141	H141	H141

20. Designated Facility Owner or Operator: Certification of receipt of hazardous materials covered by the manifest except as noted in Item 18a
Printed/Typed Name: Dustin Fikes
Signature:
Month Day Year: 11 20 08

EPA Form 8700-22 (Rev. 3-05) Previous editions are obsolete. DESIGNATED FACILITY TO GENERATOR

Please print or type. (Form designed for use on elite (12-pitch) typewriter.) Form Approved. OMB No. 2050-0039

UNIFORM HAZARDOUS WASTE MANIFEST (Continuation Sheet)	21. Generator ID Number	22. Page	23. Manifest Tracking Number
	CAD054854377	2	001196028FLE

24. Generator's Name: Eastman Kodak Company
12100 Rivera Road
Whittier, CA 90606

25. Transporter _____ Company Name — U.S. EPA ID Number

26. Transporter _____ Company Name — U.S. EPA ID Number

GENERATOR

27a. HM	27b. U.S. DOT Description (including Proper Shipping Name, Hazard Class, ID Number, and Packing Group (if any))	28. Containers No.	28. Containers Type	29. Total Quantity	30. Unit Wt./Vol.	31. Waste Codes		
X	5. UN1824 Waste Sodium hydroxide solution, 8, II	1	DF	55	G	122	D002	
X	6. UN1830 Waste Sulfuric acid with more than 51 percent acid, 8, II	1	DF	60	P	791	D002	
X	7. UN2735, Amines, liquid, corrosive, n.o.s., 8, III (Triethanolamine, N,N-diethylhydroxylamine)	1	DF	50	G	331		
X	8. UN2790 Waste Acetic acid solution, 8, II	1	DF	55	G	791	541	D002
X	9. UN3267 Waste Corrosive liquid, basic, organic, n.o.s., 8, II (sodium hydroxide, potassium polysulfides)	2	CW	2276	P	331	D002	
X	10. UN3267 Waste Corrosive liquid, basic, organic, n.o.s., 8, II (sodium hydroxide, potassium polysulfides)	1	DF	55	G	331	D002	
X	11. NA3077 Hazardous waste, solid, n.o.s., 9, III (Diesel contaminated absorbent)	1	DF	60	P	352	D018	
	12. Non-RCRA hazardous waste liquid (Ammonium Thiosulfate, ammonium sulfite)	3	CW	2900	P	331		
	13. Non-RCRA hazardous waste liquid (Ammonium Thiosulfate, ammonium sulfite)	4	DF	170	G	331		
	14. Non-RCRA hazardous waste liquid (Ammonium thiosulfate and Ammonium thiocyanate)	4	DF	220	G	541		

32. Special Handling Instructions and Additional Information
5)R26971 ERG:154 6)R25822 ERG:137 7)R23472 ERG:153 8)R26988 ERG:153
9)R25819 ERG:153 10)R25819 ERG:153 11)R26973 ERG:171 12)R23473
13)R23473 14)R26986

TRANSPORTER

33. Transporter _____ Acknowledgment of Receipt of Materials
Printed/Typed Name | Signature | Month | Day | Year

34. Transporter _____ Acknowledgment of Receipt of Materials
Printed/Typed Name | Signature | Month | Day | Year

DESIGNATED FACILITY

35. Discrepancy

36. Hazardous Waste Report Management Method Codes (i.e., codes for hazardous waste treatment, disposal, and recycling systems)

H141	H141	H141	H141	H141
H141	H141	H141	H141	H141

Please print or type. (Form designed for use on elite (12-pitch) typewriter.) Form Approved. OMB No. 2050-0039

UNIFORM HAZARDOUS WASTE MANIFEST (Continuation Sheet)	21. Generator ID Number	22. Page	23. Manifest Tracking Number
	CAD054854377	3	001196028FLE

24. Generator's Name: Eastman Kodak Company
12100 Rivera Road
Whittier, CA 90606

25. Transporter _____ Company Name — U.S. EPA ID Number

26. Transporter _____ Company Name — U.S. EPA ID Number

GENERATOR

27a. HM	27b. U.S. DOT Description (including Proper Shipping Name, Hazard Class, ID Number, and Packing Group (if any))	28. Containers No.	28. Containers Type	29. Total Quantity	30. Unit Wt./Vol.	31. Waste Codes
	15. Non-RCRA hazardous waste liquid (Ammonium thiosulfate solution)	1	DF	85	G	541
	16. Non-RCRA hazardous waste liquid (Ammonium thiosulfate solution)	3	DF	165	G	541
	17. Non-RCRA hazardous waste liquid (Ammonium thiosulfate, acetic acid)	3	DF	165	G	541
	18. Non-RCRA hazardous waste liquid (ethylene glycol, glycerol)	1	CF	604	P	331
	19. Non-RCRA hazardous waste solid (Absorbent, Photochemicals)	6	DF	1246	P	352
	20. Non-RCRA hazardous waste solid (Developer spill clean-ups)	2	DF	400	P	352
	21. Non-RCRA hazardous waste solid (RCRA empty container)	2	DF	020	P	512
	22. Non-RCRA hazardous waste solid (photographic chemical clean-up)	2	DF	198	P	181
	23. Non-RCRA hazardous waste solid (Sodium sulphite based developer)	1	DF	20	P	141
	24. Non-RCRA hazardous waste solid (styrene methacrylates copolymer, carbon black)	1	DF	30	P	352

32. Special Handling Instructions and Additional Information
15)R26985 16)R26985 17)R26987 18)R26991 19)R23523 20)~~R26972~~ R27034 21) _____ 22)R26972
23)R23492 24)R25825 Toner

TRANSPORTER

33. Transporter _____ Acknowledgment of Receipt of Materials
Printed/Typed Name | Signature | Month | Day | Year

34. Transporter _____ Acknowledgment of Receipt of Materials
Printed/Typed Name | Signature | Month | Day | Year

DESIGNATED FACILITY

35. Discrepancy

36. Hazardous Waste Report Management Method Codes (i.e., codes for hazardous waste treatment, disposal, and recycling systems)

H141	H141	H141	H141	H141
H141	H141	H141	H141	H141

286497

Please print or type. (Form designed for use on elite (12-pitch) typewriter.) 184301-202 Form Approved. OMB No. 2050-0039

UNIFORM HAZARDOUS WASTE MANIFEST	1. Generator ID Number	2. Page 1 of	3. Emergency Response Phone	4. Manifest Tracking Number
	CAD054854377	3	(800) 326-1011	001198094 FLE

5. Generator's Name and Mailing Address
Eastman Kodak Company
12100 Rivera Road
Whittier, CA 90606
Generator's Phone: 562-789-2410

Generator's Site Address (if different than mailing address)

6. Transporter 1 Company Name: General Environmental Management, Inc. — U.S. EPA ID Number: CAD983649880

7. Transporter 2 Company Name: Smith Systems Transportation — U.S. EPA ID Number: NED986382133

8. Designated Facility Name and Site Address
GEM Rancho Cordova, LLC
11855 White Rock Road
Rancho Cordova, CA 95742
Facility's Phone: 916 351 0980

U.S. EPA ID Number: CAD980884183

GEM has the appropriate permits for, and will accept the waste this generator is shipping.

9a. HM	9b. U.S. DOT Description (including Proper Shipping Name, Hazard Class, ID Number, and Packing Group (if any))	10. Containers No.	Type	11. Total Quantity	12. Unit Wt./Vol.	13. Waste Codes		
X	UN3265 Waste Corrosive liquid, organic, n.o.s., 8, II (Ferric amm propylene diaminetetraacetic Acid, Acetic Acid)	005	CW ~~DF~~	05524	P	791	D002	
X	~~UN1824 Waste Sodium hydroxide solution, 8, II~~ CW		DF		P	141	D002	
X	~~UN1830 Waste Sulfuric acid with more than 51 percent acid, 8, II~~ CW		DF		P	791	D002	
X	UN3267 Waste Corrosive liquid, basic, organic, n.o.s., 8, II (sodium hydroxide, potassium polysulfides)	003	DF	00870	P	331	D002	

14. Special Handling Instructions and Additional Information
1) R23464 ERG: 153 ~~2) R25821 ERG: 154 3) R25822~~ CW ERG: 137 4) R25819 ERG: 153 (3x55GPD)

15. GENERATOR'S/OFFEROR'S CERTIFICATION: I hereby declare that the contents of this consignment are fully and accurately described above by the proper shipping name, and are classified, packaged, marked and labeled/placarded, and are in all respects in proper condition for transport according to applicable international and national governmental regulations. If export shipment and I am the Primary Exporter, I certify that the contents of this consignment conform to the terms of the attached EPA Acknowledgment of Consent.
I certify that the waste minimization statement identified in 40 CFR 262.27(a) (if I am a large quantity generator) or (b) (if I am a small quantity generator) is true.

Generator's/Offeror's Printed/Typed Name: SCOTT WILLIAMS — Signature: [signature] — Month 8 Day 29 Year 08

16. International Shipments ☐ Import to U.S. ☐ Export from U.S. Port of entry/exit:
Transporter signature (for exports only): Date leaving U.S.:

17. Transporter Acknowledgment of Receipt of Materials
Transporter 1 Printed/Typed Name: DAVID DONEGAN — Signature: [signature] — Month 08 Day 29 Year 08
Transporter 2 Printed/Typed Name: FRANK PIETRUSIEWICZ — Signature: [signature] — Month 09 Day 04 Year 05

18. Discrepancy
18a. Discrepancy Indication Space ☐ Quantity ☐ Type ☐ Residue ☐ Partial Rejection ☐ Full Rejection
Manifest Reference Number:
18b. Alternate Facility (or Generator) — U.S. EPA ID Number
Facility's Phone:
18c. Signature of Alternate Facility (or Generator) — Month Day Year

19. Hazardous Waste Report Management Method Codes (i.e., codes for hazardous waste treatment, disposal, and recycling systems)
1. H141 2. 3. 4. H141

20. Designated Facility Owner or Operator: Certification of receipt of hazardous materials covered by the manifest except as noted in Item 18a
Printed/Typed Name: [illegible] — Signature: [illegible] — Month 09 Day 17 Year 08

GENERATOR / INT'L / TRANSPORTER / DESIGNATED FACILITY

EPA Form 8700-22 (Rev. 3-05) Previous editions are obsolete. DESIGNATED FACILITY TO GENERATOR

Please print or type. (Form designed for use on elite (12-pitch) typewriter.) Form Approved. OMB No. 2050-0039

UNIFORM HAZARDOUS WASTE MANIFEST (Continuation Sheet)	21. Generator ID Number	22. Page	23. Manifest Tracking Number
	CAD054854377	2	001198094FLE

24. Generator's Name
Eastman Kodak Company
12100 Rivera Road
Whittier, CA 90606

25. Transporter 3 Company Name GENERAL ENVIRONMENTAL MANAGEMENT, INC. U.S. EPA ID Number CAD983649860

26. Transporter _____ Company Name U.S. EPA ID Number

	27a. HM	27b. U.S. DOT Description (including Proper Shipping Name, Hazard Class, ID Number, and Packing Group (if any))	28. Containers No.	28. Containers Type	29. Total Quantity	30. Unit Wt./Vol.	31. Waste Codes		
		5. Non-RCRA hazardous waste liquid (Ammonium Thiosulfate, ammonium sulfite)	013	CW	01227	P	331		
		6. Non-RCRA hazardous waste solid (potassium ferricyanide, sodium bromide)	003	CW	0263	P	331		
		7. Non-RCRA hazardous waste solid (styrene methacrylates copolymer, carbon black)	001	DF	020	P	332		
GENERATOR	X	8. UN1133, WASTE ADHESIVES, FLAMMABLE, N.O.S. (1,4-DIOXANE, ACETONE), 3, II	001	DF	015	P	D001	U154	U002
							U080	U108	551
	X	9. UN 3179, WASTE FLAMMABLE SOLID, TOXIC, INORGANIC, N.O.S., (tert-BUTYLAMINE BORANE), 4, I (6.1), II	001	DF	015	P	D001		
							551		
	X	10. UN2922, CORROSIVE LIQUIDS, TOXIC, N.O.S., (Sodium Thiocyanate, Acetic Acid), 8 (6.1), II	001	DF	020	P	551		
	X	11. ~~WASTE~~ UN 2924, WASTE FLAMMABLE LIQUIDS, CORROSIVE, N.O.S., (Methanol, FORMALDEHYDE), 3 (8), II	001	DF	060	P	D001	U154	U122
							551		
	X	12. UN 2789, WASTE ACETIC ACID SOLUTION 8, (3), II	001	DF	040	P	D002	D001	
							551		
	X	13. UN 1849, WASTE SODIUM SULPHIDE, HYDRATED 8, II	001	DF	010	P	D003		
							551		
		14. NON-RCRA HAZARDOUS WASTE, SOLID (LIDOCAINE HCL 2%)	001	DF	060	P	551		

32. Special Handling Instructions and Additional Information
5) R23473 6) R25820 7) R25825 Toner
Line 8 to 14 ALL LABPACKS PROFILE # R23503

TRANSPORTER

33. Transporter 3 Acknowledgment of Receipt of Materials

Printed/Typed Name	Signature	Month	Day	Year
VERLYN DAVIS		9	17	08

34. Transporter _____ Acknowledgment of Receipt of Materials

Printed/Typed Name	Signature	Month	Day	Year

DESIGNATED FACILITY

35. Discrepancy

36. Hazardous Waste Report Management Method Codes (i.e., codes for hazardous waste treatment, disposal, and recycling systems)

H141	H141	H141	H141	H141
H141	H141	H141	H141	H141

Please print or type. (Form designed for use on elite (12-pitch) typewriter.) Form Approved. OMB No. 2050-0039

UNIFORM HAZARDOUS WASTE MANIFEST (Continuation Sheet)	21. Generator ID Number	22. Page	23. Manifest Tracking Number
	CAD054854377	3	001198094FLE

24. Generator's Name: Eastman Kodak Company
12100 Rivera Road
Whittier, CA 90606

25. Transporter _____ Company Name — U.S. EPA ID Number

26. Transporter _____ Company Name — U.S. EPA ID Number

GENERATOR

27a. HM	27b. U.S. DOT Description (including Proper Shipping Name, Hazard Class, ID Number, and Packing Group (if any))	28. Containers No.	28. Containers Type	29. Total Quantity	30. Unit Wt./Vol.	31. Waste Codes
	15. Non-RCRA HAZARDOUS WASTE, LIQUID (AMMONIUM THIOSULFATE, AMONIUM SULFITE)	002	DF	00382	P	331
X	16. UN3265, WASTE CORROSIVE LIQUID, ACIDIC, ORGANIC, N.O.S., 8, II (ACETIC ACID)	002	DF	00500	P	D002 791
	~~17. Non-RCRA HAZARDOUS WASTE, SOLID~~ (W)					
X	17. UN1505, WASTE SODIUM PERSULFATE, 5.1, II	025	DF	00602	P	D001 141

32. Special Handling Instructions and Additional Information
15. RZ3473 (1×55, 1×30) 16. RZ3464 (1×55, 1×30) 17. RZ5905 (25×5GFD)

TRANSPORTER

33. Transporter _____ Acknowledgment of Receipt of Materials
Printed/Typed Name | Signature | Month | Day | Year

34. Transporter _____ Acknowledgment of Receipt of Materials
Printed/Typed Name | Signature | Month | Day | Year

DESIGNATED FACILITY

35. Discrepancy

36. Hazardous Waste Report Management Method Codes (i.e., codes for hazardous waste treatment, disposal, and recycling systems)

H141	H141		H141	

Please print or type. (Form designed for use on elite (12-pitch) typewriter.)

Form Approved. OMB No. 2050-0039

UNIFORM HAZARDOUS WASTE MANIFEST (Continuation Sheet)	21. Generator ID Number	22. Page	23. Manifest Tracking Number
	CAD054954[illegible]	3	301198034FLE

24. Generator's Name: Eastman Kodak Company
12100 Rivera Road
Whittier, CA 90606

25. Transporter _____ Company Name — U.S. EPA ID Number

26. Transporter _____ Company Name — U.S. EPA ID Number

27a. HM	27b. U.S. DOT Description (including Proper Shipping Name, Hazard Class, ID Number, and Packing Group (if any))	28. Containers No.	28. Containers Type	29. Total Quantity	30. Unit Wt./Vol.	31. Waste Codes
[illegible]	[illegible]	002	DF	00382	P	331
X	16. UN3265, [illegible] ORGANIC, [illegible] (ACETIC ACID)	002	DF	00500	P	D002 791
	~~[illegible]~~					
X	17. UN1505, [illegible] SODIUM PERSULFATE, [illegible] II	025	DF	00602	P	D001 141

32. Special Handling Instructions and Additional Information
15. K2347 3 (1x55, 1x30) 16. K2346 (1x55, 1x30) 17. R (25x50 [illegible])

GENERATOR

TRANSPORTER

33. Transporter _____ Acknowledgment of Receipt of Materials
Printed/Typed Name — Signature — Month — Day — Year

34. Transporter _____ Acknowledgment of Receipt of Materials
Printed/Typed Name — Signature — Month — Day — Year

DESIGNATED FACILITY

35. Discrepancy

36. Hazardous Waste Report Management Method Codes (i.e., codes for hazardous waste treatment, disposal, and recycling systems)

EPA Form 8700-22A (Rev. 3-05) Previous editions are obsolete.

GENERATOR'S INITIAL COPY

Instructions—Continuation Sheet
U.S. EPA Form 8700-22A

Read all instructions before completing this form. This form has been designed for use on a 12-pitch (elite) typewriter; a firm point pen may also be used—press down hard.

This form must be used as a continuation sheet to U.S. EPA Form 8700-22 if:

- More than two transporters are to be used to transport the waste; or
- More space is required for the U.S. DOT descriptions and related information in Item 9 of U.S. EPA Form 8700-22.

Federal regulations require generators and transporters of hazardous waste and owners or operators of hazardous waste treatment, storage, or disposal facilities to use the uniform hazardous waste manifest (EPA Form 8700-22) and, if necessary, this continuation sheet (EPA Form 8700-22A) for both interstate and intrastate transportation.

I. Instructions for Generators

Item 21. Generator's ID Number

Enter the generator's U.S. EPA twelve digit identification number or, the State generator identification number if the generator site does not have an EPA identification number.

Item 22. Page ___

Enter the page number of this Continuation Sheet.

Item 23. Manifest Tracking Number

Enter the Manifest Tracking number from Item 4 of the Manifest form to which this continuation sheet is attached.

Item 24. Generator's Name—

Enter the generator's name as it appears in Item 5 on the first page of the Manifest.

Item 25. Transporter—Company Name

If additional transporters are used to transport the waste described on this Manifest, enter the company name of each additional transporter in the order in which they will transport the waste. Enter after the word "Transporter" the order of the transporter. For example, Transporter 3 Company Name. Also enter the U.S. EPA twelve digit identification number of the transporter described in Item 25.

Item 26. Transporter—Company Name

If additional transporters are used to transport the waste described on this Manifest, enter the company name of each additional transporter in the order in which they will transport the waste. Enter after the word "Transporter" the order of the transporter. For example, Transporter 4 Company Name. Each Continuation Sheet can record the names of two additional transporters. Also enter the U.S. EPA twelve digit identification number of the transporter named in Item 26.

Item 27. U.S. D.O.T. Description Including Proper Shipping Name, Hazardous Class, and ID Number (UN/NA)

For each row enter a sequential number under Item 27b that corresponds to the order of waste codes from one continuation sheet to the next, to reflect the total number of wastes being shipped. Refer to instructions for Item 9 of the manifest for the information to be entered.

Item 28. Containers (No. And Type)

Refer to the instructions for Item 10 of the manifest for information to be entered.

Item 29. Total Quantity

Refer to the instructions for Item 11 of the manifest form.

Item 30. Units of Measure (Weight/Volume)

Refer to the instructions for Item 12 of the manifest form.

Item 31. Waste Codes

Refer to the instructions for Item 13 of the manifest form.

Item 32. Special Handling Instructions and Additional Information

Refer to the instructions for Item 14 of the manifest form.

950155 #286477

Please print or type. (Form designed for use on elite (12-pitch) typewriter.) 184429-202 Form Approved. OMB No. 2050-0039

UNIFORM HAZARDOUS WASTE MANIFEST

1. Generator ID Number: CAD054854377
2. Page 1 of: 1 of 2
3. Emergency Response Phone: (800) 326-1011
4. Manifest Tracking Number: 001196381 FLE

GENERATOR

5. Generator's Name and Mailing Address
Eastman Kodak Company
12100 Rivera Road
Whittier, CA 90606
Generator's Phone: 562-789-2410
Generator's Site Address (if different than mailing address)

6. Transporter 1 Company Name: General Environmental Management, Inc.
U.S. EPA ID Number: CAD983649880

7. Transporter 2 Company Name: Smith Systems Transportation
U.S. EPA ID Number: NED986382133

8. Designated Facility Name and Site Address
GEM Rancho Cordova, LLC
11855 White Rock Road
Rancho Cordova, CA 95742
Facility's Phone: 916 351 0980
U.S. EPA ID Number: CAD980884183

GEM has the appropriate permits for, and will accept the waste this generator is shipping.

9a. HM	9b. U.S. DOT Description (including Proper Shipping Name, Hazard Class, ID Number, and Packing Group (if any))	10. Containers No.	10. Containers Type	11. Total Quantity	12. Unit Wt./Vol.	13. Waste Codes
	Non-RCRA hazardous waste solid (Absorbent, Photochemicals)	002	DF	00240	P	352
	Non-RCRA hazardous waste solid (Absorbent, Oil)	001	DF	00100	P	352
	3.					
	4.					

14. Special Handling Instructions and Additional Information
1) 1 x 20gal #009, 010 R23503
2) 1 x 20gal #007 R23503

15. **GENERATOR'S/OFFEROR'S CERTIFICATION:** I hereby declare that the contents of this consignment are fully and accurately described above by the proper shipping name, and are classified, packaged, marked and labeled/placarded, and are in all respects in proper condition for transport according to applicable international and national governmental regulations. If export shipment and I am the Primary Exporter, I certify that the contents of this consignment conform to the terms of the attached EPA Acknowledgment of Consent.
I certify that the waste minimization statement identified in 40 CFR 262.27(a) (if I am a large quantity generator) or (b) (if I am a small quantity generator) is true.

Generator's/Offeror's Printed/Typed Name: SCOTT WILLIAMS
Signature:
Month Day Year: 8 29 08

INTL

16. International Shipments ☐ Import to U.S. ☐ Export from U.S. Port of entry/exit:
Transporter signature (for exports only): Date leaving U.S.:

TRANSPORTER

17. Transporter Acknowledgment of Receipt of Materials
Transporter 1 Printed/Typed Name: DAVID DONEGAN
Signature:
Month Day Year: 08 29 08
Transporter 2 Printed/Typed Name: [illegible]
Signature:
Month Day Year: 09 04 08

DESIGNATED FACILITY

18. Discrepancy
18a. Discrepancy Indication Space ☐ Quantity ☐ Type ☐ Residue ☐ Partial Rejection ☐ Full Rejection
Manifest Reference Number:
18b. Alternate Facility (or Generator) U.S. EPA ID Number
Facility's Phone:
18c. Signature of Alternate Facility (or Generator) Month Day Year

19. Hazardous Waste Report Management Method Codes (i.e., codes for hazardous waste treatment, disposal, and recycling systems)
1. H141 2. H141 3. 4.

20. Designated Facility Owner or Operator: Certification of receipt of hazardous materials covered by the manifest except as noted in Item 18a
Printed/Typed Name: [illegible]
Signature:
Month Day Year: [illegible]

EPA Form 8700-22 (Rev. 3-05) Previous editions are obsolete. DESIGNATED FACILITY TO GENERATOR

Please print or type. (Form designed for use on elite (12-pitch) typewriter.)

Form Approved. OMB No. 2050-0039

UNIFORM HAZARDOUS WASTE MANIFEST (Continuation Sheet)	21. Generator ID Number CAD054854377	22. Page 2 OF 2	23. Manifest Tracking Number 001196381 FIL

24. Generator's Name EASTMAN KODAK COMPANY

25. Transporter 3 Company Name GENERAL ENVIRONMENTAL MANAGEMENT, INC. U.S. EPA ID Number CAD983649880

26. Transporter _____ Company Name U.S. EPA ID Number

27a. HM	27b. U.S. DOT Description (including Proper Shipping Name, Hazard Class, ID Number, and Packing Group (if any))	28. Containers No.	28. Containers Type	29. Total Quantity	30. Unit Wt./Vol.	31. Waste Codes

TRANSPORTOR USE ONLY

32. Special Handling Instructions and Additional Information

GENERATOR

33. Transporter 3 Acknowledgment of Receipt of Materials

Printed/Typed Name	Signature	Month	Day	Year
Verlyn Dale Fla.	Verlyn Dale Fla	9	17	08

34. Transporter _____ Acknowledgment of Receipt of Materials

Printed/Typed Name	Signature	Month	Day	Year

TRANSPORTER

35. Discrepancy

36. Hazardous Waste Report Management Method Codes (i.e., codes for hazardous waste treatment, disposal, and recycling systems)

DESIGNATED FACILITY

EPA Form 8700-22A (Rev. 3-05) Previous editions are obsolete.

DESIGNATED FACILITY TO GENERATOR

Please print or type. (Form designed for use on elite (12-pitch) typewriter.) 184429-202 Form Approved. OMB No. 2050-0039

UNIFORM HAZARDOUS WASTE MANIFEST

1. Generator ID Number	2. Page 1 of	3. Emergency Response Phone	4. Manifest Tracking Number
CAD054854377	1	(800) 326-1011	001196381 FLE

GENERATOR

5. Generator's Name and Mailing Address
Eastman Kodak Company
12100 Rivera Road
Whittier, CA 90606
Generator's Phone: 562-789-2410

Generator's Site Address (if different than mailing address)

6. Transporter 1 Company Name: General Environmental Management, Inc. — U.S. EPA ID Number: CAD982649880

7. Transporter 2 Company Name — U.S. EPA ID Number:

8. Designated Facility Name and Site Address
Clean Earth Rancho Cordova, LLC
11855 White Rock Road
Rancho Cordova, CA 95742
916 457 0980
Facility's Phone: — U.S. EPA ID Number: CAD980841183

9a. HM	9b. U.S. DOT Description (including Proper Shipping Name, Hazard Class, ID Number, and Packing Group (if any))	10. Containers No.	10. Containers Type	11. Total Quantity	12. Unit Wt./Vol.	13. Waste Codes
	Non-RCRA hazardous waste solid (Absorbent, Biotechemicals)	02	DF	00240	P	352
	Non-RCRA hazardous waste solid (Absorbent, Oil)	001	DF	00120	P	352
	3.					
	4.					

14. Special Handling Instructions and Additional Information
1) 823523 2) 823523

15. **GENERATOR'S/OFFEROR'S CERTIFICATION:** I hereby declare that the contents of this consignment are fully and accurately described above by the proper shipping name, and are classified, packaged, marked and labeled/placarded, and are in all respects in proper condition for transport according to applicable international and national governmental regulations. If export shipment and I am the Primary Exporter, I certify that the contents of this consignment conform to the terms of the attached EPA Acknowledgment of Consent.
I certify that the waste minimization statement identified in 40 CFR 262.27(a) (if I am a large quantity generator) or (b) (if I am a small quantity generator) is true.

Generator's/Offeror's Printed/Typed Name: SCOTT WILLIAMS — Signature — Month/Day/Year: 8/7/08

INT'L

16. International Shipments ☐ Import to U.S. ☐ Export from U.S. Port of entry/exit:
Transporter signature (for exports only): Date leaving U.S.:

TRANSPORTER

17. Transporter Acknowledgment of Receipt of Materials

Transporter 1 Printed/Typed Name — Signature — Month/Day/Year

Transporter 2 Printed/Typed Name — Signature — Month/Day/Year

DESIGNATED FACILITY

18. Discrepancy

18a. Discrepancy Indication Space ☐ Quantity ☐ Type ☐ Residue ☐ Partial Rejection ☐ Full Rejection

Manifest Reference Number:

18b. Alternate Facility (or Generator) — U.S. EPA ID Number

Facility's Phone:

18c. Signature of Alternate Facility (or Generator) — Month/Day/Year

19. Hazardous Waste Report Management Method Codes (i.e., codes for hazardous waste treatment, disposal, and recycling systems)

1.	2.	3.	4.

20. Designated Facility Owner or Operator: Certification of receipt of hazardous materials covered by the manifest except as noted in Item 18a

Printed/Typed Name — Signature — Month/Day/Year

EPA Form 8700-22 (Rev. 3-05) Previous editions are obsolete. GENERATOR'S INITIAL COPY

7-088-06

Please print or type. (Form designed for use on elite (12-pitch) typewriter.)

Form Approved. OMB No. 2050-0039

UNIFORM HAZARDOUS WASTE MANIFEST

1. Generator ID Number: CAD054854377
2. Page 1 of 1
3. Emergency Response Phone: 1-800-468-1760
4. Manifest Tracking Number: 001099410 **SKS**

5. Generator's Name and Mailing Address
RYDER INTEGRADED LOGISTICS
12100 RIVERA RD ATTN BILL HOAG
WHITTIER CA 90606
Generator's Phone: 562-789-2424

Generator's Site Address (if different than mailing address)

6. Transporter 1 Company Name: SAFETY-KLEEN SYSTEMS, INC.
U.S. EPA ID Number: TXR000050930

7. Transporter 2 Company Name: TRIAD TRANSPORT INC.
U.S. EPA ID Number: OKD981588791

8. Designated Facility Name and Site Address
SAFETY-KLEEN SYSTEMS, INC. 000618
1722 COOPER CREEK ROAD
DENTON, TX 76208
Facility's Phone: 940-483-5200
U.S. EPA ID Number: TXD077603371

9a. HM	9b. U.S. DOT Description (including Proper Shipping Name, Hazard Class, ID Number, and Packing Group (if any))	10. Containers No.	10. Containers Type	11. Total Quantity	12. Unit Wt./Vol.	13. Waste Codes
	1. NON-RCRA HAZARDOUS WASTE LIQUID, (REFRIGERANT COMPRESSOR OIL)	1	DM	180	P	221 2061
	2.					
	3.					
	4.					

14. Special Handling Instructions and Additional Information
SK TRCK#109903742 0002113928

SK AUTH'D TO USE SUBSEQUENT CARRIERS: 41078, 41471, 81681, 82739, 85399

15. **GENERATOR'S/OFFEROR'S CERTIFICATION:** I hereby declare that the contents of this consignment are fully and accurately described above by the proper shipping name, and are classified, packaged, marked and labeled/placarded, and are in all respects in proper condition for transport according to applicable international and national governmental regulations. If export shipment and I am the Primary Exporter, I certify that the contents of this consignment conform to the terms of the attached EPA Acknowledgment of Consent.
I certify that the waste minimization statement identified in 40 CFR 262.27(a) (if I am a large quantity generator) or (b) (if I am a small quantity generator) is true.

Generator's/Offeror's Printed/Typed Name: Ron Hames
Signature: [signature]
Month Day Year: 09 10 08

16. International Shipments ☐ Import to U.S. ☐ Export from U.S. Port of entry/exit:
Transporter signature (for exports only): Date leaving U.S.:

17. Transporter Acknowledgment of Receipt of Materials
Transporter 1 Printed/Typed Name: Joe Wagner
Signature: [signature]
Month Day Year: 09 10 08

Transporter 2 Printed/Typed Name: L. McKinzie
Signature: [signature]
Month Day Year: 9 19 08

18. Discrepancy
18a. Discrepancy Indication Space ☐ Quantity ☐ Type ☐ Residue ☐ Partial Rejection ☐ Full Rejection
Manifest Reference Number:

18b. Alternate Facility (or Generator)
U.S. EPA ID Number
Facility's Phone:

18c. Signature of Alternate Facility (or Generator)
Month Day Year

19. Hazardous Waste Report Management Method Codes (i.e., codes for hazardous waste treatment, disposal, and recycling systems)
1. H061 -
2.
3.
4.

20. Designated Facility Owner or Operator: Certification of receipt of hazardous materials covered by the manifest except as noted in Item 18a
Printed/Typed Name: Cholon Strong
Signature: [signature]
Month Day Year: 9 23 08

GENERATOR / INT'L / TRANSPORTER / DESIGNATED FACILITY

EPA Form 8700-22 (Rev. 3-05) Previous editions are obsolete.

DESIGNATED FACILITY TO GENERATOR

1)0187623 2) 3) 4)
1)9058201/709674

TRI 297428

Please print or type. (Form designed for use on elite (12-pitch) typewriter.) 187326-202 Form Approved. OMB No. 2050-0039

UNIFORM HAZARDOUS WASTE MANIFEST	1. Generator ID Number	2. Page 1 of	3. Emergency Response Phone	4. Manifest Tracking Number
	CAD054854377	3	(800) 326-1011	00119825 3 FLE

GENERATOR

5. Generator's Name and Mailing Address
Eastman Kodak Company
12100 Rivera Road
Whittier, CA 90606
Generator's Phone: 562-789-2410

Generator's Site Address (if different than mailing address)

6. Transporter 1 Company Name: General Environmental Management, Inc. — U.S. EPA ID Number: CAD983649880

7. Transporter 2 Company Name: ISLAND ENVIRONMENTAL SVC — U.S. EPA ID Number: CAR000053405

8. Designated Facility Name and Site Address
GEM Rancho Cordova, LLC
11855 White Rock Road
Rancho Cordova, CA 95742
Facility's Phone: 916 351 0980
U.S. EPA ID Number: CAD980884183

9a. HM	9b. U.S. DOT Description (including Proper Shipping Name, Hazard Class, ID Number, and Packing Group (if any))	10. Containers No.	10. Containers Type	11. Total Quantity	12. Unit Wt./Vol.	13. Waste Codes		
X	RQ UN3264 Waste Corrosive liquid, acidic, inorganic, n.o.s., 8, III (bis (hydroxylammonium) sulphate)	003	CW	02800	P	791	D002	
X	RQ UN3264 Waste Corrosive liquid, acidic, inorganic, n.o.s., 8, III (bis (hydroxylammonium) sulphate)	001	DF	080	P	791	D002	
X	RQ UN3265 Waste Corrosive liquid, acidic, organic, n.o.s., 8, II (Ferric ammonium propylenediaminetetraacetic Acid, Acetic	001	DF	080	P	791	D002	
X	RQ UN3266 Waste Corrosive liquid, basic, inorganic, n.o.s., 8, III (Potassium carbonate, Sodium sulfite) (D002)	005	CW	8100	P	122	D002	

14. Special Handling Instructions and Additional Information
1) R23471 ERG:154 (3 x 32CW) 2) R23471 ERG:154 (1 x 5DF)
3) R23464 ERG:153 (1 x 1SOR) 4) R26990 ERG:154 (5 x 5CW)

15. GENERATOR'S/OFFEROR'S CERTIFICATION: I hereby declare that the contents of this consignment are fully and accurately described above by the proper shipping name, and are classified, packaged, marked and labeled/placarded, and are in all respects in proper condition for transport according to applicable international and national governmental regulations. If export shipment and I am the Primary Exporter, I certify that the contents of this consignment conform to the terms of the attached EPA Acknowledgment of Consent.
I certify that the waste minimization statement identified in 40 CFR 262.27(a) (if I am a large quantity generator) or (b) (if I am a small quantity generator) is true.

Generator's/Offeror's Printed/Typed Name: Scott Williams — Signature: (ON BEHALF OF) — Month 12 Day 19 Year 08

INT'L

16. International Shipments ☐ Import to U.S. ☐ Export from U.S. Port of entry/exit:
Transporter signature (for exports only): Date leaving U.S.:

TRANSPORTER

17. Transporter Acknowledgment of Receipt of Materials

Transporter 1 Printed/Typed Name: Michael S Wyatt — Signature: Michael S Wyatt — Month 12 Day 19 Year 08

Transporter 2 Printed/Typed Name: Arthur Gonzales — Signature: Arthur Gonzales — Month 12 Day 24 Year 08

DESIGNATED FACILITY

18. Discrepancy

18a. Discrepancy Indication Space ☐ Quantity ☐ Type ☐ Residue ☐ Partial Rejection ☐ Full Rejection

Manifest Reference Number:

18b. Alternate Facility (or Generator) — U.S. EPA ID Number
Facility's Phone:

18c. Signature of Alternate Facility (or Generator) — Month Day Year

19. Hazardous Waste Report Management Method Codes (i.e., codes for hazardous waste treatment, disposal, and recycling systems)

1.	2.	3.	4.
H141	H141	H141	H141

20. Designated Facility Owner or Operator: Certification of receipt of hazardous materials covered by the manifest except as noted in Item 18a

Printed/Typed Name: Terri Jensen — Signature: Terri Jensen — Month 12 Day 30 Year 08

EPA Form 8700-22 (Rev. 3-05) Previous editions are obsolete.

DOH# 25931

DESIGNATED FACILITY TO DESTINATION STATE (IF REQUIRED)

Please print or type. (Form designed for use on elite (12-pitch) typewriter.) Form Approved. OMB No. 2050-0039

UNIFORM HAZARDOUS WASTE MANIFEST (Continuation Sheet)	21. Generator ID Number	22. Page	23. Manifest Tracking Number
	CAD054854377	2	001198253FLE

24. Generator's Name Eastman Kodak Company
12100 Rivera Road
Whittier, CA 90606

25. Transporter 3 Company Name GENERAL ENVIRONMENTAL MANAGEMENT, INC. U.S. EPA ID Number CAD983649880

26. Transporter ____ Company Name U.S. EPA ID Number

27a. HM	27b. U.S. DOT Description (including Proper Shipping Name, Hazard Class, ID Number, and Packing Group (if any))	28. Containers No.	Type	29. Total Quantity	30. Unit Wt./Vol.	31. Waste Codes		
X	5. RQ UN3266 Waste Corrosive liquid, basic, inorganic, n.o.s., 8, III (Potassium carbonate, Sodium sulfite) (D002)	001	DF	080	P	122	D002	
X	6. RQ UN3267 Waste Corrosive liquid, basic, organic, n.o.s., 8, II (sodium hydroxide, ethylenediamine)	001	CW	0842	P	331	D002	
X	7. UN1830 Waste Sulfuric acid with more than 51 percent acid, 8, II	001	DF	050	G	791	D002	
X	8. UN2735, Amines, liquid, corrosive, n.o.s., 8, III (Triethanolamine, N,N-diethylhydroxylamine)	001	DF	010	P	331		
X	9. UN3267 Waste Corrosive liquid, basic, organic, n.o.s., 8, II (sodium hydroxide, potassium polysulfides)	001	DF	085	P	331	D002	
X	10. RQ UN2922 Waste Corrosive liquids, toxic, n.o.s., 8(6.1), II (4-(n-ethyl-n-2-hydroxyethyl)-2-methylphenylenediamine sulfate)	003	CW	3186	P	791	D002	
	11. Non-RCRA hazardous waste liquid (Ammonium Thiosulfate, ammonium sulfite)	001	CW	0344	P	331		
	12. Non-RCRA hazardous waste liquid (Ammonium Thiosulfate, ammonium sulfite)	001	DF	085	P	331		
	13. Non-RCRA hazardous waste liquid (Photo Black Ink)	033	DF	1700	G	541		
	14. Non-RCRA hazardous waste liquid (ethylene glycol, glycerol)	001	DF	025	P	331		

32. Special Handling Instructions and Additional Information
5)R26990 ERG:154 (1 X 10W) 6)R23499 ERG:153 (1 X CW) 7)R27588 ERG:137 (1 X 55DF
8)R23472 ERG:153 (1 X 50DF) 9)R25819 ERG:153 (1 X 30DF) 10)R23502 ERG:154 (3 X CW) 11)R23473
(1 X 1CW) 12)R23473 (1 X 30DF) 13)R27589 (33 X 55DF) 14)R26991 (1 X 30DF

33. Transporter 3 Acknowledgment of Receipt of Materials

Printed/Typed Name	Signature	Month	Day	Year
VERLYN DALE FREITAS	[signature]	12	30	08

34. Transporter ____ Acknowledgment of Receipt of Materials

Printed/Typed Name	Signature	Month	Day	Year

35. Discrepancy

36. Hazardous Waste Report Management Method Codes (i.e., codes for hazardous waste treatment, disposal, and recycling systems)

H141	H141	H141	H141	H141
H141	H141	H141	H141	H141

GENERATOR / TRANSPORTER / DESIGNATED FACILITY

EPA Form 8700-22A (Rev. 3-05) Previous editions are obsolete. DESIGNATED FACILITY TO DESTINATION STATE (IF REQUIRED)

Please print or type. (Form designed for use on elite (12-pitch) typewriter.)

Form Approved. OMB No. 2050-0039

UNIFORM HAZARDOUS WASTE MANIFEST (Continuation Sheet)	21. Generator ID Number	22. Page	23. Manifest Tracking Number
	CAD054854377	3	001198253FLE

24. Generator's Name: Eastman Kodak Company
12100 Rivera Road
Whittier, CA 90606

25. Transporter _____ Company Name — U.S. EPA ID Number

26. Transporter _____ Company Name — U.S. EPA ID Number

27a. HM	27b. U.S. DOT Description (Including Proper Shipping Name, Hazard Class, ID Number, and Packing Group (if any))	28. Containers No.	28. Containers Type	29. Total Quantity	30. Unit Wt./Vol.	31. Waste Codes
	15. Non-RCRA hazardous waste solid (Developer spill clean-ups)	001	DF	025	P	352
	16. Non-RCRA hazardous waste solid (photographic chemical clean-up)	001	DF	050	P	181
	17. Non-RCRA hazardous waste solid (potassium ferricyanide, sodium bromide)	001	CW	0666	P	331
	18. Non-RCRA hazardous waste solid (styrene methacrylates copolymer, carbon black)	001	DF	010	P	352

GENERATOR

32. Special Handling Instructions and Additional Information

15) R27024 (1 X LSDF 16) R26972 (1 X LSDF
17) R25820 (1 X LSDF 18) R25825 Toner (1 X LSDF

TRANSPORTER

33. Transporter _____ Acknowledgment of Receipt of Materials
Printed/Typed Name — Signature — Month Day Year

34. Transporter _____ Acknowledgment of Receipt of Materials
Printed/Typed Name — Signature — Month Day Year

DESIGNATED FACILITY

35. Discrepancy

36. Hazardous Waste Report Management Method Codes (i.e., codes for hazardous waste treatment, disposal, and recycling systems)

H141 | H141 | H141 | H141

EPA Form 8700-22A (Rev. 3-05) Previous editions are obsolete.

DESIGNATED FACILITY TO DESTINATION STATE (IF REQUIRED)

WJ 455548

NON-HAZARDOUS WASTE MANIFEST

186366-202

print or type (Form designed for use on elite (12 pitch) typewriter)

NON-HAZARDOUS WASTE MANIFEST

1. Generator's US EPA ID No. CAD054854377

Manifest Document No. 186366a

2. Page 1 of 1

3. Generator's Name and Mailing Address
Eastman Kodak Company
12100 Rivera Road
Whittier, CA 90606

4. Generator's Phone (562-789-2410)

5. Transporter 1 Company Name: General Environmental Management, Inc.

6. US EPA ID Number: CAD983649880

A. State Transporter's ID

B. Transporter 1 Phone: 800-326-1011

7. Transporter 2 Company Name

8. US EPA ID Number

C. State Transporter's ID

D. Transporter 2 Phone

9. Designated Facility Name and Site Address
GEM Rancho Cordova, LLC
11855 White Rock Road
Rancho Cordova, CA 95742

10. US EPA ID Number: CAD980884183

E. State Facility's ID

F. Facility's Phone: 916 351 0980

11. WASTE DESCRIPTION	12. Containers No.	12. Containers Type	13. Total Quantity	14. Unit Wt./Vol.
a. UN2795, Batteries, wet, filled with alkali, electric storage, 8, III (Universal Waste NiMetal hydride) batteries)	001	DF	00010	P
b. UN3028, Batteries, dry, containing potassium hydroxide solid, electric, storage, 8, III (Universal Waste Alk Batteries)	003	CW	01880	P
c. UN3028, Batteries, dry, containing potassium hydroxide solid, electric, storage, 8, III (Universal Waste Ni-cad Batteries)	001	DF	00010	P
d. UN3028, Batteries, dry, containing potassium hydroxide solid, electric, storage, 8, III (Universal Waste Silver Oxide Batteries)	001	DF	00010	P

G. Additional Descriptions for Materials Listed Above
1) ~~R26986~~ ERG:154 R26980
2) ~~R26796~~ ERG:154 R26978
3) R23478 ERG:154
4) R26979 ERG: 154

H. Handling Codes for Wastes Listed Above
A-D = H141

15. Special Handling Instructions and Additional Information
Emergency Phone: (800) 326-1011

GEM has the appropriate permits for, and will accept the waste this generator is shipping.

GENERATOR

16. GENERATOR'S CERTIFICATION: I hereby certify that the contents of this shipment are fully and accurately described and are in all respects in proper condition for transport. The materials described on this manifest are not subject to federal hazardous waste regulations.

Printed/Typed Name: SCOTT WILLIAMS
Signature: (ON BEHALF OF)
Date: Month 11 Day 12 Year 08

TRANSPORTER

17. Transporter 1 Acknowledgement of Receipt of Materials
Printed/Typed Name: DAVID DONEGAN
Signature: David K. Donegan
Date: Month 11 Day 12 Year 08

18. Transporter 2 Acknowledgement of Receipt of Materials
Printed/Typed Name:
Signature:
Date: Month Day Year

FACILITY

19. Discrepancy Indication Space

20. Facility Owner or Operator; Certification of receipt of the waste materials covered by this manifest, except as noted in item 19.
Printed/Typed Name: JUSTIN PICKENS
Signature:
Date: Month 11 Day 20 Year 08

DOC#25328

NON-HAZARDOUS WASTE

CF14 © 2002 LABELMASTER® (800) 621-5808 www.labelmaster.com
PRINTED ON RECYCLED PAPER USING SOY INK

NON-HAZARDOUS WASTE MANIFEST

186366-202

Please print or type (Form designed for use on elite (12 pitch) typewriter)

NON-HAZARDOUS WASTE MANIFEST

1. Generator's US EPA ID No. CAD054854377

Manifest Document No. 186366a

2. Page 1 of 1

3. Generator's Name and Mailing Address
Eastman Kodak Company
12100 Rivera Road
Whittier, CA 90606

4. Generator's Phone (562-789-2410)

5. Transporter 1 Company Name: General Environmental Management, Inc.

6. US EPA ID Number: CAD983649880

A. State Transporter's ID

B. Transporter 1 Phone: 800-326-1011

7. Transporter 2 Company Name

8. US EPA ID Number

C. State Transporter's ID

D. Transporter 2 Phone

9. Designated Facility Name and Site Address
GEM Rancho Cordova, LLC
11855 White Rock Road
Rancho Cordova, CA 95742

10. US EPA ID Number: CAD980884183

E. State Facility's ID

F. Facility's Phone: 916 351 0980

11. WASTE DESCRIPTION	12. Containers No.	12. Containers Type	13. Total Quantity	14. Unit Wt./Vol.
a. UN2795, Batteries, wet, filled with alkali, electric storage, 8, III (Universal Waste NiMetal hydride) batteries)	001	DF	00010	P
b. UN3028, Batteries, dry, containing potassium hydroxide solid, electric, storage, 8, III (Universal Waste Alk Batteries)	003	CW	01880	P
c. UN3028, Batteries, dry, containing potassium hydroxide solid, electric, storage, 8, III (Universal Waste Ni-cad Batteries)	001	DF	00010	P
d. UN3028, Batteries, dry, containing potassium hydroxide solid, electric, storage, 8, III (Universal Waste Silver Oxide Batteries)	001	DF	00010	P

G. Additional Descriptions for Materials Listed Above
1) R26986 ERG:154
2) R26798 ERG:154
3) R23478 ERG:154
4) R26979 ERG: 154

H. Handling Codes for Wastes Listed Above

15. Special Handling Instructions and Additional Information
Emergency Phone: (800) 326-1011

GENERATOR

16. **GENERATOR'S CERTIFICATION:** I hereby certify that the contents of this shipment are fully and accurately described and are in all respects in proper condition for transport. The materials described on this manifest are not subject to federal hazardous waste regulations.

Printed/Typed Name	Signature	Date (Month Day Year)
SCOTT WILLIAMS	(ON BEHALF OF)	11 12 08

TRANSPORTER

17. Transporter 1 Acknowledgement of Receipt of Materials

Printed/Typed Name	Signature	Date (Month Day Year)
DAVID DONEGAN	David L. Donegan	11 12 08

18. Transporter 2 Acknowledgement of Receipt of Materials

Printed/Typed Name	Signature	Date (Month Day Year)

FACILITY

19. Discrepancy Indication Space

20. Facility Owner or Operator; Certification of receipt of the waste materials covered by this manifest, except as noted in item 19.

Printed/Typed Name	Signature	Date (Month Day Year)

CF14 © 2002 LABELMASTER® (800) 621-5808 www.labelmaster.com

PRINTED ON RECYCLED PAPER USING SOYBEAN INK. PRINTED WITH SOY INK

NON-HAZARDOUS WASTE MANIFEST

186366-202

Please print or type (Form designed for use on elite (12 pitch) typewriter)

NON-HAZARDOUS WASTE

GENERATOR

NON-HAZARDOUS WASTE MANIFEST

1. Generator's US EPA ID No.: CAD054854377

Manifest Document No.: 186366c

2. Page 1 of 1

3. Generator's Name and Mailing Address
Eastman Kodak Company
12100 Rivera Road
Whittier, CA 90606

4. Generator's Phone (562) 789-2410

5. Transporter 1 Company Name: General Environmental Management, Inc.

6. US EPA ID Number: CAD983649880

A. State Transporter's ID

B. Transporter 1 Phone: 800-326-1011

7. Transporter 2 Company Name

8. US EPA ID Number

C. State Transporter's ID

D. Transporter 2 Phone

9. Designated Facility Name and Site Address
Lighting Resources Inc.
805 E. Francis Street
Ontario, CA 91761

10. US EPA ID Number: CAR000156125

E. State Facility's ID

F. Facility's Phone: 909 923 7252

11. WASTE DESCRIPTION	12. Containers No.	12. Containers Type	13. Total Quantity	14. Unit Wt./Vol.
a. Universal Waste (straight fluorescent tubes)	001	CW	00426	P
b.				
c.				
d.				

G. Additional Descriptions for Materials Listed Above
1) .

H. Handling Codes for Wastes Listed Above

15. Special Handling Instructions and Additional Information
Emergency Phone: (800) 326-1011

16. **GENERATOR'S CERTIFICATION:** I hereby certify that the contents of this shipment are fully and accurately described and are in all respects in proper condition for transport. The materials described on this manifest are not subject to federal hazardous waste regulations.

Printed/Typed Name: SCOTT WILLIAMS

Signature: Scott W (ON BEHALF OF)

Date: Month 11 Day 12 Year 08

TRANSPORTER

17. Transporter 1 Acknowledgement of Receipt of Materials

Printed/Typed Name: DAVID DONEGAN

Signature: David A. Donegan

Date: Month 11 Day 12 Year 08

18. Transporter 2 Acknowledgement of Receipt of Materials

Printed/Typed Name

Signature

Date: Month Day Year

FACILITY

19. Discrepancy Indication Space

20. Facility Owner or Operator; Certification of receipt of the waste materials covered by this manifest, except as noted in item 19.

Printed/Typed Name

Signature

Date: Month Day Year

CF14 © 2002 LABELMASTER® (800) 621-5808 www.labelmaster.com

PRINTED ON RECYCLED PAPER USING SOYBEAN INK. PRINTED WITH SOY INK

W 455 25

Please print or type. (Form designed for use on elite (12-pitch) typewriter.) 186380-202 Form Approved. OMB No. 2050-0039

UNIFORM HAZARDOUS WASTE MANIFEST	1. Generator ID Number	2. Page 1 of	3. Emergency Response Phone	4. Manifest Tracking Number
	CAD054854377	2	(800) 326-1011	001196029 FLE

5. Generator's Name and Mailing Address
Eastman Kodak Company
12100 Rivera Road
Whittier, CA 90606
Generator's Phone: 562-789-2410

Generator's Site Address (if different than mailing address)

6. Transporter 1 Company Name: General Environmental Management, Inc.
U.S. EPA ID Number: CAD983649880

7. Transporter 2 Company Name
U.S. EPA ID Number

GEM has the appropriate permits for, and will accept the waste this generator is shipping.

8. Designated Facility Name and Site Address
GEM Rancho Cordova, LLC
11855 White Rock Road
Rancho Cordova, CA 95742
Facility's Phone: 916 351 0980
U.S. EPA ID Number: CAD980884183

9a. HM	9b. U.S. DOT Description (including Proper Shipping Name, Hazard Class, ID Number, and Packing Group (if any))	10. Containers No.	10. Containers Type	11. Total Quantity	12. Unit Wt./Vol.	13. Waste Codes		
X	UN1992 Waste Flammable liquids, toxic, n.o.s., 3(6.1), II (1,4-Dioxane, Dichloromethane)	001	DF	00012	P	214 U080	D001 U154	U002
X	UN2733 Waste Amines, flammable, corrosive, n.o.s., 3(8), III (Triethanolamine, Diethylhydroxylamine)	001	DF	00035	P	331	D001	
X	UN2924 Waste Flammable liquids, corrosive, n.o.s., 3(8), II (Methanol, Phosphoric acid)	001	DF	00060	P	214 U122	D001 U154	D002
X	UN1490 Waste Potassium permanganate, 5.1, II	001	DF	00020	P	352	D001	

14. Special Handling Instructions and Additional Information
1) R23503 KW-007 ERG: 131 2) R23503 KW-003 ERG: 132 3) R23503 KW-006 ERG: 132 4) R23503 KW-005 ERG: 140
1 1x55D 1x15GD 1x45GD 1x15GD

15. GENERATOR'S/OFFEROR'S CERTIFICATION: I hereby declare that the contents of this consignment are fully and accurately described above by the proper shipping name, and are classified, packaged, marked and labeled/placarded, and are in all respects in proper condition for transport according to applicable international and national governmental regulations. If export shipment and I am the Primary Exporter, I certify that the contents of this consignment conform to the terms of the attached EPA Acknowledgment of Consent.
I certify that the waste minimization statement identified in 40 CFR 262.27(a) (if I am a large quantity generator) or (b) (if I am a small quantity generator) is true.

Generator's/Offeror's Printed/Typed Name: SCOTT WILLIAMS
Signature: Scott W. (ON BEHALF OF)
Month: 11 Day: 12 Year: 08

INTL
16. International Shipments ☐ Import to U.S. ☐ Export from U.S. Port of entry/exit:
Transporter signature (for exports only): Date leaving U.S.:

TRANSPORTER
17. Transporter Acknowledgment of Receipt of Materials
Transporter 1 Printed/Typed Name: DAVID DONEGAN
Signature: David K. Donegan
Month: 11 Day: 12 Year: 08
Transporter 2 Printed/Typed Name:
Signature:
Month: Day: Year:

DESIGNATED FACILITY
18. Discrepancy
18a. Discrepancy Indication Space ☐ Quantity ☐ Type ☐ Residue ☐ Partial Rejection ☐ Full Rejection
Manifest Reference Number:
18b. Alternate Facility (or Generator)
U.S. EPA ID Number
Facility's Phone:
18c. Signature of Alternate Facility (or Generator)
Month: Day: Year:
19. Hazardous Waste Report Management Method Codes (i.e., codes for hazardous waste treatment, disposal, and recycling systems)
1. H141 2. H141 3. H141 4. H141
20. Designated Facility Owner or Operator: Certification of receipt of hazardous materials covered by the manifest except as noted in Item 18a
Printed/Typed Name: JUSTIN HICKENS
Signature:
Month: 11 Day: 20 Year: 08

EPA Form 8700-22 (Rev. 3-05) Previous editions are obsolete.

DTSC 26357

DESIGNATED FACILITY TO GENERATOR

Please print or type. (Form designed for use on elite (12-pitch) typewriter.) Form Approved. OMB No. 2050-0039

UNIFORM HAZARDOUS WASTE MANIFEST (Continuation Sheet)	21. Generator ID Number	22. Page	23. Manifest Tracking Number
	CAD054854377	2	001196029FLE

24. Generator's Name
Eastman Kodak Company
12100 Rivera Road
Whittier, CA 90606

25. Transporter _____ Company Name — U.S. EPA ID Number

26. Transporter _____ Company Name — U.S. EPA ID Number

27a. HM	27b. U.S. DOT Description (including Proper Shipping Name, Hazard Class, ID Number, and Packing Group (if any))	28. Containers No.	28. Containers Type	29. Total Quantity	30. Unit Wt./Vol.	31. Waste Codes
Y	5. UN1814 Waste Potassium hydroxide, solution, 8, III	001	DF	00040	P	122 D002
	6. Non-RCRA hazardous waste solid (Sodium carbonate)	001	DF	00010	P	181
	7. NON-RCRA HAZARDOUS WASTE LIQUID (Ethylene GLYCOL, GLYCEROL)	001	DF	00080	P	331
	8. NON-RCRA HAZARDOUS WASTE SOLID (DEVELOPER, SPILL CLEAN-UPS)	003	DM	00090	P	352

GENERATOR

32. Special Handling Instructions and Additional Information
5) R23503 KW-004 ERG: 154 6) R23503 KW-002 7) R26991 8) ~~R26972~~ R27024
1 X 15GD 1 X 5GD

TRANSPORTER

33. Transporter _____ Acknowledgment of Receipt of Materials
Printed/Typed Name — Signature — Month Day Year

34. Transporter _____ Acknowledgment of Receipt of Materials
Printed/Typed Name — Signature — Month Day Year

DESIGNATED FACILITY

35. Discrepancy

36. Hazardous Waste Report Management Method Codes (i.e., codes for hazardous waste treatment, disposal, and recycling systems)
H141 | H141 | H141 | H141

Please print or type. (Form designed for use on elite (12-pitch) typewriter.)

180196-202 Form Approved. OMB No. 2050-0039

UNIFORM HAZARDOUS WASTE MANIFEST	1. Generator ID Number	2. Page 1 of	3. Emergency Response Phone	4. Manifest Tracking Number
	CAD054854377	2	(800) 326-1011	001864697 FLE

5. Generator's Name and Mailing Address
Eastman Kodak Company
12100 Rivera Road
Whittier, CA 90606
Generator's Phone: 562-789-2410

Generator's Site Address (if different than mailing address)

6. Transporter 1 Company Name: General Environmental Management, Inc. — U.S. EPA ID Number: CAD983649880

7. Transporter 2 Company Name: SMITH SYSTEMS — U.S. EPA ID Number: NED986382153

8. Designated Facility Name and Site Address
GEM Rancho Cordova, LLC
11855 White Rock Road
Rancho Cordova, CA 95742
Facility's Phone: 916 351 0980
U.S. EPA ID Number: CAD980884183

9a. HM	9b. U.S. DOT Description (including Proper Shipping Name, Hazard Class, ID Number, and Packing Group (if any))	10. Containers No.	10. Containers Type	11. Total Quantity	12. Unit Wt./Vol.	13. Waste Codes		
X	1 RQ UN1498 Waste Sodium nitrate, 5.1, III	001	DM ~~DF~~	330	P	141	D001	
X	2 UN2811, Toxic solids, organic, n.o.s., 6.1, III (potassium ferricyanide, potassium bromide)	002	DM ~~CF~~	572	P	331		
X	3 RQ UN3264 Waste Corrosive liquid, acidic, inorganic, n.o.s., 8, III (bis (hydroxylammonium) sulphate)	004	CW	3000	P	791	D002	
X	4 RQ UN3265 Waste Corrosive liquid, acidic, organic, n.o.s., 8, II (Acetic Acid, Ferric ammonium propylenediaminetetraacetic Acid)	001	CF ~~CW~~	206	P	791	D002	

14. Special Handling Instructions and Additional Information
1) R23501 ERG:140 1 X55 2) R23500 ERG:154 2 X55 3) R23471 ERG:154 4 X CW
4) R23464 ERG:153 1 X55

15. GENERATOR'S/OFFEROR'S CERTIFICATION: I hereby declare that the contents of this consignment are fully and accurately described above by the proper shipping name, and are classified, packaged, marked and labeled/placarded, and are in all respects in proper condition for transport according to applicable international and national governmental regulations. If export shipment and I am the Primary Exporter, I certify that the contents of this consignment conform to the terms of the attached EPA Acknowledgment of Consent.
I certify that the waste minimization statement identified in 40 CFR 262.27(a) (if I am a large quantity generator) or (b) (if I am a small quantity generator) is true.

Generator's/Offeror's Printed/Typed Name: SCOTT WILLIAMS — Signature: [signature] — Month 06 Day 12 Year 08

16. International Shipments ☐ Import to U.S. ☐ Export from U.S. Port of entry/exit:
Transporter signature (for exports only): Date leaving U.S.:

17. Transporter Acknowledgment of Receipt of Materials
Transporter 1 Printed/Typed Name: JOSE T VASQUEZ — Signature: [signature] — Month 06 Day 12 Year 08
Transporter 2 Printed/Typed Name: RAUL ROSARIO — Signature: [signature] — Month 06 Day 23 Year 08

18. Discrepancy
18a. Discrepancy Indication Space ☐ Quantity ☐ Type ☐ Residue ☐ Partial Rejection ☐ Full Rejection
Manifest Reference Number:

GEM has the appropriate permits for, and will accept the waste this generator is shipping.

18b. Alternate Facility (or Generator) — U.S. EPA ID Number
Facility's Phone:
18c. Signature of Alternate Facility (or Generator) — Month Day Year

19. Hazardous Waste Report Management Method Codes (i.e., codes for hazardous waste treatment, disposal, and recycling systems)
1. H141 2. H141 3. H141 4. H141

20. Designated Facility Owner or Operator: Certification of receipt of hazardous materials covered by the manifest except as noted in Item 18a
Printed/Typed Name: Terri Pinsen — Signature: [signature] — Month 06 Day 25 Year 08

GENERATOR / INT'L / TRANSPORTER / DESIGNATED FACILITY

EPA Form 8700-22 (Rev. 3-05) Previous editions are obsolete. DOC# 22731 DESIGNATED FACILITY TO GENERATOR

Please print or type. (Form designed for use on elite (12-pitch) typewriter.)

Form Approved. OMB No. 2050-0039

UNIFORM HAZARDOUS WASTE MANIFEST (Continuation Sheet)

21. Generator ID Number: CAD054854377

22. Page: 2

23. Manifest Tracking Number: 001864697FLE

24. Generator's Name: Eastman Kodak Company
12100 Rivera Road
Whittier, CA 90606

25. Transporter 3 Company Name: GLYCAL ENVIRONMENTAL MANAGEMENT, INC.

U.S. EPA ID Number: CAD983649880

26. Transporter ____ Company Name

U.S. EPA ID Number

27a. HM	27b. U.S. DOT Description (including Proper Shipping Name, Hazard Class, ID Number, and Packing Group (if any))	28. Containers No.	Type	29. Total Quantity	30. Unit Wt./Vol.	31. Waste Codes		
X	5. RQ UN3267 Waste Corrosive liquid, basic, organic, n.o.s., 8, II (sodium hydroxide, ethylenediamine)	001	DF	32	P	~~331~~	~~D002~~	
X	6. UN2735, Amines, liquid, corrosive, n.o.s., 8, III (Triethanolamine, N,N-diethylhydroxylamine)	001	CW	792	P	~~331~~		
X	7. UN3262, Corrosive solid, basic, inorganic, n.o.s., 8, II (phosphoric acid trisodium salt dodecahydrate, sodium sulphite)	001	DF	58	P	~~141~~		
X	8. UN3267, Corrosive liquid, basic, organic, n.o.s., 8, III (Diethylene Glycol, Potassium Bromide)	001	CF ~~CW~~	132	P	~~331~~		
X	9. RQ UN2922 Waste Corrosive liquids, toxic, n.o.s., 8(6.1), II (4-(n-ethyl-n-2-hydroxyethyl)-2-methylphenylenediamine sulfate)	001	CF ~~CW~~	260	P	~~791~~	~~D002~~	
	10. Non-RCRA hazardous waste liquid (Ammonium Thiosulfate, ammonium sulfite)	005	CW	4679	P	331		
	11. Non-RCRA hazardous waste solid (Absorbent, Photochemicals)	010	DF	500	P	352		
	12. Non-RCRA hazardous waste solid (sodium sulphite based developer)	002	CF ~~DF~~	72	P	141		
	13. UN3267, CORROSIVE LIQUID, BASIC, ORGANIC, N.O.S., 8, III (DIETHYLENE GLYCOL, POTASSIUM BROMIDE)	001	CF	132	P	331		
	14. UN3179 WASTE FLAMMABLE SOLID TOXIC, 4.1, (6), II (TERT-BUTYLAMINE BORANE)	001	CF	4	P	331	D001	D003

32. Special Handling Instructions and Additional Information

5) R23499 ERG:153 1 x 14 6) R23472 ERG:153 1 x CW 7) R23498 ERG:154 1 x 14
8) R23466 ERG:153 1 x 55 9) R23502 ERG:154 1 x 55 10) R23473 5 x CW
11) R23523 10 x 55 12) R23492 2 x CE
13) R23466 ERG:153 1 X 30 14) R23503 ERG# 138 1 X 5 GAL.

33. Transporter 3 Acknowledgment of Receipt of Materials

Printed/Typed Name: VERLYN DAVE FELITAS

Signature: [signature]

Month 6 Day 25 Year 08

34. Transporter ____ Acknowledgment of Receipt of Materials

Printed/Typed Name

Signature

Month Day Year

35. Discrepancy

36. Hazardous Waste Report Management Method Codes (i.e., codes for hazardous waste treatment, disposal, and recycling systems)

H141 H141 H141 H141 H141

H141 H141 H141 H141 H141

GENERATOR

TRANSPORTER

DESIGNATED FACILITY

EPA Form 8760-22A (Rev. 3-05) Previous editions are obsolete.

DESIGNATED FACILITY TO GENERATOR

REVISED

Please print or type. (Form designed for use on elite (12-pitch) typewriter.) 180196-20.2 Form Approved. OMB No. 2050-0039

UNIFORM HAZARDOUS WASTE MANIFEST

1. Generator ID Number	2. Page 1 of	3. Emergency Response Phone	4. Manifest Tracking Number
CA0054854277	2	(800) 326-1011	001864697 FLE

GENERATOR

5. Generator's Name and Mailing Address
Eastman Kodak Company
12100 Rivera Road
Whittier, CA 90606
Generator's Phone: 562-789-2410

Generator's Site Address (if different than mailing address)

6. Transporter 1 Company Name
General Environmental Management, Inc.

U.S. EPA ID Number
CAD983649880

7. Transporter 2 Company Name

U.S. EPA ID Number

8. Designated Facility Name and Site Address
GSH Rancho Cordova, LLC
11855 White Rock Road
Rancho Cordova, CA 95742
Facility's Phone: 916 351 0900

U.S. EPA ID Number
CAD980884183

9a. HM	9b. U.S. DOT Description (including Proper Shipping Name, Hazard Class, ID Number, and Packing Group (if any))	10. Containers No.	10. Containers Type	11. Total Quantity	12. Unit Wt./Vol.	13. Waste Codes		
X	RQ UN1498 Waste Sodium nitrate, 5.1, III	001	DM	330	P	141	D001	
X	UN2811, Toxic solids, organic, n.o.s., 6.1, III (potassium ferricyanide, potassium bromide)	002	DM	572	P	331		
X	RQ UN3264 Waste Corrosive liquid, acidic, inorganic, n.o.s., 8, III (bis (hydroxylammonium) sulphate)	004	CW	3000	P	791	D002	
X	RQ UN3265 Waste Corrosive liquid, acidic, organic, n.o.s., 8, II (Acetic Acid, ferric [illegible])	001	CF	206	E	791	D002	

14. Special Handling Instructions and Additional Information
1)R23501 ERG:140 1 X55 2)R23500 ERG:154 2 X55 3)R23471 ERG:154 4 XCW
4)R23464 ERG:153 1 X55

15. **GENERATOR'S/OFFEROR'S CERTIFICATION:** I hereby declare that the contents of this consignment are fully and accurately described above by the proper shipping name, and are classified, packaged, marked and labeled/placarded, and are in all respects in proper condition for transport according to applicable international and national governmental regulations. If export shipment and I am the Primary Exporter, I certify that the contents of this consignment conform to the terms of the attached EPA Acknowledgment of Consent.
I certify that the waste minimization statement identified in 40 CFR 262.27(a) (if I am a large quantity generator) or (b) (if I am a small quantity generator) is true.

Generator's/Offeror's Printed/Typed Name [illegible] Signature [illegible] Month 05 Day 12 Year 05

INT'L

16. International Shipments ☐ Import to U.S. ☐ Export from U.S. Port of entry/exit:
Transporter signature (for exports only): Date leaving U.S.:

TRANSPORTER

17. Transporter Acknowledgment of Receipt of Materials

Transporter 1 Printed/Typed Name [illegible] Signature [illegible] Month 05 Day 12 Year 05

Transporter 2 Printed/Typed Name Signature Month Day Year

DESIGNATED FACILITY

18. Discrepancy

18a. Discrepancy Indication Space ☐ Quantity ☐ Type ☐ Residue ☐ Partial Rejection ☐ Full Rejection

Manifest Reference Number:

18b. Alternate Facility (or Generator) U.S. EPA ID Number

Facility's Phone:

18c. Signature of Alternate Facility (or Generator) Month Day Year

19. Hazardous Waste Report Management Method Codes (i.e., codes for hazardous waste treatment, disposal, and recycling systems)

1.	2.	3.	4.

20. Designated Facility Owner or Operator: Certification of receipt of hazardous materials covered by the manifest except as noted in Item 18a

Printed/Typed Name Signature Month Day Year

REVISED

Please print or type. (Form designed for use on elite (12-pitch) typewriter.)

Form Approved. OMB No. 2050-0039

UNIFORM HAZARDOUS WASTE MANIFEST (Continuation Sheet)

21. Generator ID Number: CAD054854377

22. Page: 2

23. Manifest Tracking Number: 001864697FLR

24. Generator's Name: Eastman Kodak Company
12100 Rivera Road
Whittier, CA 90606

25. Transporter _____ Company Name — U.S. EPA ID Number

26. Transporter _____ Company Name — U.S. EPA ID Number

GENERATOR

27a. HM	27b. U.S. DOT Description (including Proper Shipping Name, Hazard Class, ID Number, and Packing Group (if any))	28. Containers No.	28. Containers Type	29. Total Quantity	30. Unit Wt./Vol.	31. Waste Codes		
X	5. RQ UN3267 Waste Corrosive liquid, basic, organic, n.o.s., 8, II (sodium hydroxide, ethylenediamine)	001	DF	32	P	331	D002	
X	6. UN2735, Amines, liquid, corrosive, n.o.s., 8, III (Triethanolamine, N,N-diethylhydroxylamine)	001	CW	792	P	331		
X	7. UN3262, Corrosive solid, basic, inorganic, n.o.s., 8, II (phosphoric acid trisodium salt dodecahydrate, sodium sulphite)	001	DF	58	P	141		
X	8. UN3267, Corrosive liquid, basic, organic, n.o.s., 8, III (Diethylene Glycol, Potassium Bromide)	001	CF CW	132	P	331		
X	9. RQ UN2922 Waste Corrosive liquids, toxic, n.o.s., 8(6.1), II (4-(n-ethyl-n-2-hydroxyethyl)-2-methylphenylened iamine sulfate)	001	CF DF	260	P	791	D002	
	10. Non-RCRA hazardous waste liquid (Ammonium Thiosulfate, ammonium sulfite)	005	CW	4679	P	331		
	11. Non-RCRA hazardous waste solid (Absorbent, Photochemicals)	010	DF	500	P	352		
	12. Non-RCRA hazardous waste solid (sodium sulphite based developer)	002	CF DF	72	P	141		
	13. UN3267, CORROSIVE LIQUID, BASIC, ORGANIC, N.O.S., 8, III (DIETHYLENE GLYCOL, POTASSIUM BROMIDE)	001	CF	132	P	331		
	14. UN3179 WASTE FLAMMABLE SOLID TOXIC, N.O.S. (4.1, (6), II (TERT-BUTYLAMINE BORANE)	001	CF	4	P	331	D001	D003

32. Special Handling Instructions and Additional Information
5) R23499 ERG:153 1 x 14 6) R23472 ERG:153 1 x CW 7) R23498 ERG:154 1 x 14
8) R23466 ERG:153 1 x 55 9) R23502 ERG:154 1 x 55 10) R23473 5 x CW
11) R23523 10 x 55 12) R23492 2 x CF
13) R23466-1 ERG:153 1 X 30 14) R23503 ERG# 1 X 5 GAL.

TRANSPORTER

33. Transporter _____ Acknowledgment of Receipt of Materials
Printed/Typed Name — Signature — Month Day Year

34. Transporter _____ Acknowledgment of Receipt of Materials
Printed/Typed Name — Signature — Month Day Year

DESIGNATED FACILITY

35. Discrepancy

36. Hazardous Waste Report Management Method Codes (i.e., codes for hazardous waste treatment, disposal, and recycling systems)

EPA Form 8700-22A (Rev. 3-05) Previous editions are obsolete.

GENERATOR'S INITIAL COPY

REVISED

Please print or type. (Form designed for use on elite (12-pitch) typewriter.)

Form Approved. OMB No. 2050-0039

UNIFORM HAZARDOUS WASTE MANIFEST

1. Generator ID Number: CAD 054854377
2. Page 1 of 1
3. Emergency Response Phone: (800) 326-1011
4. Manifest Tracking Number: 000292319 GBF

5. Generator's Name and Mailing Address
ESTMAN KODAK COMPANY
12100 RIVERA RD.
WHITTIER CA 90606
Generator's Phone: 562-789-2410

Generator's Site Address (if different than mailing address)

6. Transporter 1 Company Name: GENERAL ENVIRONMENTAL MANAGEMENT, INC.
U.S. EPA ID Number: CAD 983649880

7. Transporter 2 Company Name:
U.S. EPA ID Number:

8. Designated Facility Name and Site Address
GEM RANCHO CORDOVA, LLC
11855 WHITE ROCK RD.
RANCHO CORDOVA CA 95742
Facility's Phone: 916 351-0950
U.S. EPA ID Number: CAD 980884183

9a. HM	9b. U.S. DOT Description (including Proper Shipping Name, Hazard Class, ID Number, and Packing Group (if any))	10. Containers No.	10. Containers Type	11. Total Quantity	12. Unit Wt./Vol.	13. Waste Codes
	1. RQ UN3265 WASTE CORROSIVE LIQUID, ACIDIC, FERRIC ORGANIC, N.O.S., 8, II (AMMONIUM PROPYLENED TERTRACETIC ACID)	005	CW	4778	P	791 D002
	2.					
	3.					
	4.					

14. Special Handling Instructions and Additional Information
1) R23464 ERG:153 5XCW

15. **GENERATOR'S/OFFEROR'S CERTIFICATION:** I hereby declare that the contents of this consignment are fully and accurately described above by the proper shipping name, and are classified, packaged, marked and labeled/placarded, and are in all respects in proper condition for transport according to applicable international and national governmental regulations. If export shipment and I am the Primary Exporter, I certify that the contents of this consignment conform to the terms of the attached EPA Acknowledgment of Consent.
I certify that the waste minimization statement identified in 40 CFR 262.27(a) (if I am a large quantity generator) or (b) (if I am a small quantity generator) is true.

Generator's/Offeror's Printed/Typed Name: [illegible]
Signature: [illegible]
Month 06 Day 12 Year 08

16. International Shipments ☐ Import to U.S. ☐ Export from U.S. Port of entry/exit:
Transporter signature (for exports only): Date leaving U.S.:

17. Transporter Acknowledgment of Receipt of Materials
Transporter 1 Printed/Typed Name: JOSE T. LASQUEZ
Signature: [illegible]
Month 06 Day 12 Year 08
Transporter 2 Printed/Typed Name:
Signature:
Month Day Year

18. Discrepancy
18a. Discrepancy Indication Space ☐ Quantity ☐ Type ☐ Residue ☐ Partial Rejection ☐ Full Rejection
Manifest Reference Number:

18b. Alternate Facility (or Generator)
U.S. EPA ID Number
Facility's Phone:

18c. Signature of Alternate Facility (or Generator)
Month Day Year

19. Hazardous Waste Report Management Method Codes (i.e., codes for hazardous waste treatment, disposal, and recycling systems)
1. 2. 3. 4.

20. Designated Facility Owner or Operator: Certification of receipt of hazardous materials covered by the manifest except as noted in Item 18a
Printed/Typed Name
Signature
Month Day Year

GENERATOR — INT'L — TRANSPORTER — DESIGNATED FACILITY

EPA Form 8700-22 (Rev. 3-05) Previous editions are obsolete.

GENERATOR'S INITIAL COPY

NON-HAZARDOUS WASTE MANIFEST

Please print or type (Form designed for use on elite (12 pitch) typewriter)

NON-HAZARDOUS WASTE

NON-HAZARDOUS WASTE MANIFEST

1. Generator's US EPA ID No. CAD054854377

Manifest Document No. 180196c

2. Page 1 of

3. Generator's Name and Mailing Address
Eastman Kodak Company
12100 Rivera Road
Whittier, CA 90606

4. Generator's Phone (562-789-2410

5. Transporter 1 Company Name
General Environmental Management, Inc.

6. US EPA ID Number CAD983649880

A. State Transporter's ID

B. Transporter 1 Phone 800-326-1011

7. Transporter 2 Company Name

8. US EPA ID Number

C. State Transporter's ID

D. Transporter 2 Phone

9. Designated Facility Name and Site Address
GEM Rancho Cordova, LLC
11855 White Rock Road
Rancho Cordova, CA 95742

10. US EPA ID Number CAD980884183

E. State Facility's ID

F. Facility's Phone 916 351 0980

11. WASTE DESCRIPTION	12. Containers No.	12. Containers Type	13. Total Quantity	14. Unit Wt./Vol.
a. UN3028, Batteries, dry, containing potassium hydroxide solid, electric, storage, 8, III	1	DF	250	P
b. UN3090, Lithium battery, 9, II	1	DF	100	P
c.				
d.				

G. Additional Descriptions for Materials Listed Above
1) R23478 ERG: 154 2) R23477 ERG: 138
1X55 1X55

H. Handling Codes for Wastes Listed Above

15. Special Handling Instructions and Additional Information
Emergency Phone: (800) 326-1011

GENERATOR

16. GENERATOR'S CERTIFICATION: I hereby certify that the contents of this shipment are fully and accurately described and are in all respects in proper condition for transport. The materials described on this manifest are not subject to federal hazardous waste regulations.

Printed/Typed Name: SCOTT WILLIAMS | Signature | Date: Month 06 Day 12 Year 08

TRANSPORTER

17. Transporter 1 Acknowledgement of Receipt of Materials

Printed/Typed Name: JOSE T LASQUEZ | Signature | Date: Month 06 Day 12 Year 08

18. Transporter 2 Acknowledgement of Receipt of Materials

Printed/Typed Name | Signature | Date: Month Day Year

FACILITY

19. Discrepancy Indication Space

20. Facility Owner or Operator; Certification of receipt of the waste materials covered by this manifest, except as noted in item 19.

Printed/Typed Name | Signature | Date: Month Day Year

CF14 © 2002 LABELMASTER® (800) 621-5808 www.labelmaster.com
PRINTED ON RECYCLED PAPER USING SOYBEAN INK SOY INK

W2155418

NON-HAZARDOUS WASTE MANIFEST

186366-202

Please print or type (Form designed for use on elite (12 pitch) typewriter)

NON-HAZARDOUS WASTE MANIFEST

1. Generator's US EPA ID No.: CAD054854377

Manifest Document No.: 186366b

2. Page 1 of 1

3. Generator's Name and Mailing Address
Eastman Kodak Company
12100 Rivera Road
Whittier, CA 90606

4. Generator's Phone (562-789-2410

5. Transporter 1 Company Name: General Environmental Management, Inc.

6. US EPA ID Number: CAD983649880

A. State Transporter's ID

B. Transporter 1 Phone: 800-326-1011

7. Transporter 2 Company Name

8. US EPA ID Number

C. State Transporter's ID

D. Transporter 2 Phone

9. Designated Facility Name and Site Address
GEM Rancho Cordova, LLC
11855 White Rock Road
Rancho Cordova, CA 95742

10. US EPA ID Number: CAD980884183

E. State Facility's ID

F. Facility's Phone: 916 351 0980

11. WASTE DESCRIPTION	12. Containers No.	12. Containers Type	13. Total Quantity	14. Unit Wt./Vol.
a. UN3090, Lithium battery, 9, II (Universal Waste)	002	DF	00060	P
b.				
c.				
d.				

G. Additional Descriptions for Materials Listed Above
1) R23477 ERG: 138 2×20GFD

H. Handling Codes for Wastes Listed Above
A = H141

15. Special Handling Instructions and Additional Information
Emergency Phone: (800) 326-1011

GEM has the appropriate permits for, and will accept the waste this generator is shipping.

GENERATOR

16. **GENERATOR'S CERTIFICATION:** I hereby certify that the contents of this shipment are fully and accurately described and are in all respects in proper condition for transport. The materials described on this manifest are not subject to federal hazardous waste regulations.

Printed/Typed Name: SCOTT WILLIAMS
Signature: (ON BEHALF OF)
Date: Month 11 Day 12 Year 08

TRANSPORTER

17. Transporter 1 Acknowledgement of Receipt of Materials
Printed/Typed Name: DAVID DONEGAN
Signature: David L. Donegan
Date: Month 11 Day 12 Year 08

18. Transporter 2 Acknowledgement of Receipt of Materials
Printed/Typed Name:
Signature:
Date: Month Day Year

FACILITY

19. Discrepancy Indication Space

20. Facility Owner or Operator; Certification of receipt of the waste materials covered by this manifest, except as noted in item 19.
Printed/Typed Name: JUSTIN PICKETT
Signature:
Date: Month 11 Day 12 Year 08

DOC# 253229

NON-HAZARDOUS WASTE

© 2002 LABELMASTER® (800) 521-5808 www.labelmaster.com
PRINTED ON RECYCLED PAPER USING SOYBEAN INK PRINTED WITH SOY INK

7 : 38-06 -

Please print or type. (Form designed for use on elite (12-pitch) typewriter.) Form Approved. OMB No. 2050-0039

UNIFORM HAZARDOUS WASTE MANIFEST	1. Generator ID Number	2. Page 1 of	3. Emergency Response Phone	4. Manifest Tracking Number
	CAD054854377	1	1-800-468-1760	000662161 SKS

5. Generator's Name and Mailing Address

EASTMAN KODAK
12100 RIVERA RD
WHITTIER
ATTN SCOTT WILLIAMS
CA 90606

Generator's Site Address (if different than mailing address)

Generator's Phone: 562-789-2410

6. Transporter 1 Company Name: SAFETY-KLEEN SYSTEMS, INC. — U.S. EPA ID Number: TXR000050930

7. Transporter 2 Company Name: TRIAD TRANSPORT INC. — U.S. EPA ID Number: OKD981588791

8. Designated Facility Name and Site Address

SAFETY-KLEEN SYSTEMS, INC. 000618
1722 COOPER CREEK ROAD
DENTON, TX 76208

Facility's Phone: 940-483-5200

U.S. EPA ID Number: TXD077603371

9a. HM	9b. U.S. DOT Description (including Proper Shipping Name, Hazard Class, ID Number, and Packing Group (if any))	10. Containers No.	10. Containers Type	11. Total Quantity	12. Unit Wt./Vol.	13. Waste Codes
X	1. LITHIUM BATTERY 9 UN3090 PG II (UNIVERSAL WASTE)		DM		P	UNIV 309H
X	2. BATTERIES, WET, FILLED WITH ALKALI 8 UN2795 PG III RQ (CADMIUM) (UNIVERSAL WASTE)		DM		P	UNIV 309H
	3. NON REGULATED SOLID		DM		P	352 OUTS 3191
	4. NON-RCRA HAZARDOUS WASTE LIQUID, (REFRIGERANT COMPRESSOR OIL)	1	DM	150	P	221 2061

14. Special Handling Instructions and Additional Information

SK TRCK#109269208 0002113928

1)ERG#138

SK AUTH'D TO USE SUBSEQUENT CARRIERS:41078,41471,81681,82739,85399

15. GENERATOR'S/OFFEROR'S CERTIFICATION: I hereby declare that the contents of this consignment are fully and accurately described above by the proper shipping name, and are classified, packaged, marked and labeled/placarded, and are in all respects in proper condition for transport according to applicable international and national governmental regulations. If export shipment and I am the Primary Exporter, I certify that the contents of this consignment conform to the terms of the attached EPA Acknowledgment of Consent.
I certify that the waste minimization statement identified in 40 CFR 262.27(a) (if I am a large quantity generator) or (b) (if I am a small quantity generator) is true.

Generator's/Offeror's Printed/Typed Name: BARRY KELPERIS — Signature: [signature] — Month 02 Day 04 Year 08

16. International Shipments ☐ Import to U.S. ☐ Export from U.S. Port of entry/exit:
Transporter signature (for exports only): Date leaving U.S.:

17. Transporter Acknowledgment of Receipt of Materials

Transporter 1 Printed/Typed Name: Tou Mann — Signature: [signature] — Month 02 Day 08 Year 08

Transporter 2 Printed/Typed Name: BRANDON STANWORTH — Signature: [signature] — Month 2 Day 8 Year 08

18. Discrepancy

18a. Discrepancy Indication Space ☐ Quantity ☐ Type ☐ Residue ☐ Partial Rejection ☐ Full Rejection

Manifest Reference Number:

18b. Alternate Facility (or Generator) — U.S. EPA ID Number

Facility's Phone:

18c. Signature of Alternate Facility (or Generator) — Month Day Year

19. Hazardous Waste Report Management Method Codes (i.e., codes for hazardous waste treatment, disposal, and recycling systems)

1.	2.	3.	4.
			HOLD

20. Designated Facility Owner or Operator: Certification of receipt of hazardous materials covered by the manifest except as noted in Item 18a

Printed/Typed Name: CAROL MILLER — Signature: [signature] — Month 2 Day 14 Year 08

GENERATOR — INT'L — TRANSPORTER — DESIGNATED FACILITY

EPA Form 8700-22 (Rev. 3-05) Previous editions are obsolete. DESIGNATED FACILITY TO GENERATOR

1)0041106 2) 0006095 3) 0025383 4) 0187623
1)200113667/40172586 2)200113668/40172587 3)2324481/40172583 4)9058201/709674

Pleas print or type. (Form designed for use on elite (12-pitch) typewriter.)

Form Approved. OMB No. 2050-0039

UNIFORM HAZARDOUS WASTE MANIFEST

1. Generator ID Number: CAD054054377
2. Page 1 of 1
3. Emergency Response Phone: 1-800-468-1760
4. Manifest Tracking Number: 001066150 SKS

5. Generator's Name and Mailing Address
RYDER INTEGRATED LOGISTICS
12100 RIVERA RD ATTN BILL HOAG
WHITTIER CA 90606
Generator's Phone: 562-789-[illegible]24

Generator's Site Address (if different than mailing address)

6. Transporter 1 Company Name: SAFETY-KLEEN SYSTEMS, INC.
U.S. EPA ID Number: TXR000050930

7. Transporter 2 Company Name: TRIAD TRANSPORT INC.
U.S. EPA ID Number: OKD981588791

8. Designated Facility Name and Site Address
SAFETY-KLEEN SYSTEMS, INC. 000618
1722 COOPER CREEK ROAD
DENTON, TX 76208
Facility's Phone: 940 483-5200
U.S. EPA ID Number: TXD077603371

9a. HM	9b. U.S. DOT Description (including Proper Shipping Name, Hazard Class, ID Number, and Packing Group (if any))	10. Containers No.	10. Containers Type	11. Total Quantity	12. Unit Wt./Vol.	13. Waste Codes		
X	1 LITHIUM BATTERY 9 UN3090 PG II (UNIVERSAL WASTE)		DM		P	UNIV 3090		
X	2 BATTERIES, WET, FILLED WITH ALKALI 8 UN2795 PG III RQ (CADMIUM) (UNIVERSAL WASTE)		DM		P	UNIV 3090		
	3 NON-RCRA HAZARDOUS WASTE LIQUID, (REFRIGERANT COMPRESSOR OIL)		DM		P	221	2051	
	4 NON REGULATED SOLID		DM		P	352	OUTS 3191	

14. Special Handling Instructions and Additional Information
SK TRCK#109595745 0002113928
1)ERG#138
[illegible]

15. **GENERATOR'S/OFFEROR'S CERTIFICATION:** I hereby declare that the contents of this consignment are fully and accurately described above by the proper shipping name, and are classified, packaged, marked and labeled/placarded, and are in all respects in proper condition for transport according to applicable international and national governmental regulations. If export shipment and I am the Primary Exporter, I certify that the contents of this consignment conform to the terms of the attached EPA Acknowledgment of Consent.
I certify that the waste minimization statement identified in 40 CFR 262.27(a) (if I am a large quantity generator) or (b) (if I am a small quantity generator) is true.

Generator's/Offeror's Printed/Typed Name | Signature | Month | Day | Year

16. International Shipments ☐ Import to U.S. ☐ Export from U.S. Port of entry/exit:
Transporter signature (for exports only): Date leaving U.S.:

17. Transporter Acknowledgment of Receipt of Materials
Transporter 1 Printed/Typed Name | Signature | Month | Day | Year
Transporter 2 Printed/Typed Name | Signature | Month | Day | Year

18. Discrepancy
18a. Discrepancy Indication Space ☐ Quantity ☐ Type ☐ Residue ☐ Partial Rejection ☐ Full Rejection
Manifest Reference Number:

18b. Alternate Facility (or Generator) | U.S. EPA ID Number
Facility's Phone:

18c. Signature of Alternate Facility (or Generator) | Month | Day | Year

19. Hazardous Waste Report Management Method Codes (i.e., codes for hazardous waste treatment, disposal, and recycling systems)
1. | 2. | 3. | 4.

20. Designated Facility Owner or Operator: Certification of receipt of hazardous materials covered by the manifest except as noted in Item 18a
Printed/Typed Name | Signature | Month | Day | Year

GENERATOR / INT'L / TRANSPORTER / DESIGNATED FACILITY

Form 8700-22 (Rev. 3-05) Previous editions are obsolete.

GENERATOR'S INITIAL COPY

0041106 2) 0008095 3) 0187623 4) 0025383
00113667/40172586 2)200113668/40172587 3)9058201/709674 4)2324481/40172583

NH 15363108

NON-HAZARDOUS WASTE MANIFEST

1. Generator ID Number	2. Page 1 of	3. Emergency Response Phone	4. Waste Tracking Number
CAD054854377	1	949-929-8884	09192008-1

GENERATOR

5. Generator's Name and Mailing Address
Eastman Kodak Company
12100 Rivera Road
Whittier CA 90606
Att: Charles Wechsler
Generator's Phone: 949 548-9348

Generator's Site Address (if different than mailing address)

6. Transporter 1 Company Name: Christofferson Transportation, Inc.
U.S. EPA ID Number: CAD076073550

7. Transporter 2 Company Name
U.S. EPA ID Number

8. Designated Facility Name and Site Address
Chemical Waste Management, Inc.
35251 Old Skyline Road
Kettleman City CA 93239
Facility's Phone: 559 386-9711
U.S. EPA ID Number: CAT000646117

	9. Waste Shipping Name and Description	10. Containers No.	10. Containers Type	11. Total Quantity	12. Unit Wt./Vol.
1.	USDOT Non-Regulated, Non-Hazardous Soil	001	DT	15	T
2.					
3.					
4.					

13. Special Handling Instructions and Additional Information
1. 106549CA
*Weight is Estimated
Plate#_____

14. GENERATOR'S CERTIFICATION: I certify the materials described above on this manifest are not subject to federal regulations for reporting proper disposal of Hazardous Waste.

Generator's/Offeror's Printed/Typed Name: Charles E. Wechsler Agent For Kodak
Signature: Charles E Wechsler
Month: 09 Day: 19 Year: 08

INT'L

15. International Shipments ☐ Import to U.S. ☐ Export from U.S. Port of entry/exit:
Transporter Signature (for exports only): Date leaving U.S.:

TRANSPORTER

16. Transporter Acknowledgment of Receipt of Materials

Transporter 1 Printed/Typed Name: Edward Richardson
Signature: Edward Richardson
Month: 9 Day: 19 Year: 08

Transporter 2 Printed/Typed Name
Signature
Month Day Year

DESIGNATED FACILITY

17. Discrepancy

17a. Discrepancy Indication Space ☑ Quantity ☐ Type ☐ Residue ☐ Partial Rejection ☐ Full Rejection

Rec'd 12.48 TONS 9/22/08 R
Manifest Reference Number:

17b. Alternate Facility (or Generator)
U.S. EPA ID Number
Facility's Phone:

17c. Signature of Alternate Facility (or Generator)
Month Day Year

H132

18. Designated Facility Owner or Operator: Certification of receipt of materials covered by the manifest except as noted in Item 17a

Printed/Typed Name: Ramona Ramos
Signature: RR
Month: 09 Day: 19 Year: 08

169-BLS-C 5 11979 (Rev. 8/06)

DESIGNATED FACILITY TO GENERATOR

NH1536S008

NON-HAZARDOUS WASTE MANIFEST

1. Generator ID Number	2. Page 1 of	3. Emergency Response Phone	4. Waste Tracking Number
CAD054854377	1	949-929-8884	09192008-

GENERATOR

5. Generator's Name and Mailing Address
Eastman Kodak Company
12100 Rivera Road
Whittier CA 90606
Att: Charles Wechsler
Generator's Phone: 949 548-9348

Generator's Site Address (if different than mailing address)

6. Transporter 1 Company Name
Christofferson Transportation, Inc.
U.S. EPA ID Number: CAD076073550

7. Transporter 2 Company Name
U.S. EPA ID Number:

8. Designated Facility Name and Site Address
Chemical Waste Management, Inc.
35251 Old Skyline Road
Kettleman City CA 93239
Facility's Phone: 559 386-9711
U.S. EPA ID Number: CAT000646117

	9. Waste Shipping Name and Description	10. Containers No.	10. Containers Type	11. Total Quantity	12. Unit Wt./Vol.
1.	USDOT Non-Regulated, Non-Hazardous Soil	001	DT	15	T
2.					
3.					
4.					

13. Special Handling Instructions and Additional Information
1. 106549CA
*Weight is Estimated
Plate# _____

14. GENERATOR'S CERTIFICATION: I certify the materials described above on this manifest are not subject to federal regulations for reporting proper disposal of Hazardous Waste.
Generator's/Offeror's Printed/Typed Name: Charles E. Wechsler Agent For Kodak
Signature: Charles E Wechsler
Month 09 Day 19 Year 08

INT'L

15. International Shipments ☐ Import to U.S. ☐ Export from U.S. Port of entry/exit: _____
Transporter Signature (for exports only): Date leaving U.S.:

TRANSPORTER

16. Transporter Acknowledgment of Receipt of Materials
Transporter 1 Printed/Typed Name: LARRY Dino
Signature: Larry Dino
Month 09 Day 19 Year 08
Transporter 2 Printed/Typed Name:
Signature:
Month ~~09~~ Day ~~19~~ Year ~~08~~

DESIGNATED FACILITY

17. Discrepancy
17a. Discrepancy Indication Space ☐ Quantity ☐ Type ☐ Residue ☐ Partial Rejection ☐ Full Rejection
Manifest Reference Number:
17b. Alternate Facility (or Generator)
U.S. EPA ID Number:
Facility's Phone:
17c. Signature of Alternate Facility (or Generator)
Month Day Year

H132

18. Designated Facility Owner or Operator: Certification of receipt of materials covered by the manifest except as noted in Item 17a
Printed/Typed Name: Ramona Ramos
Signature: RR
Month 09 Day 19 Year 08

169-BLS-C 5 11979 (Rev. 8/06)

DESIGNATED FACILITY TO GENERATOR

NON-HAZARDOUS WASTE MANIFEST

184429-202

Please print or type (Form designed for use on elite (12 pitch) typewriter)

NON-HAZARDOUS WASTE MANIFEST

1. Generator's US EPA ID No.: CAD054854377

Manifest Document No.: 184429a

2. Page 1 of 1

3. Generator's Name and Mailing Address
Eastman Kodak Company
12100 Rivera Road
Whittier, CA 90606

4. Generator's Phone (562)789-2410

5. Transporter 1 Company Name: General Environmental Management, Inc.

6. US EPA ID Number: CAD983649880

A. State Transporter's ID

B. Transporter 1 Phone: 800-326-1011

7. Transporter 2 Company Name

8. US EPA ID Number

C. State Transporter's ID

D. Transporter 2 Phone

9. Designated Facility Name and Site Address
~~American Metal Recycling~~ NATIONAL CONTAINER
~~11150 Redwood Ave~~ 16655 KUALA ROAD
~~Fontana, CA 92337~~ ADELANTO, CA 92341

10. US EPA ID Number

E. State Facility's ID

F. Facility's Phone: 760-246-9254 ~~909-988-8000~~

11. WASTE DESCRIPTION	12. Containers No.	Type	13. Total Quantity	14. Unit Wt./Vol.
a. Non hazardous solid (Empty Drum for Recycle)	005	DF	00150	P
b.				
c.				
d.				

G. Additional Descriptions for Materials Listed Above
1) 5 x 55 GPDs

H. Handling Codes for Wastes Listed Above

15. Special Handling Instructions and Additional Information
Emergency Phone: (800) 326-1011

16. GENERATOR'S CERTIFICATION: I hereby certify that the contents of this shipment are fully and accurately described and are in all respects in proper condition for transport. The materials described on this manifest are not subject to federal hazardous waste regulations.

Printed/Typed Name: SCOTT WILLIAMS

Signature: [signature]

Date: Month 8 Day 29 Year 08

17. Transporter 1 Acknowledgement of Receipt of Materials

Printed/Typed Name: DAVID D[illegible]

Signature: [signature]

Date: Month 8 Day 29 Year 08

18. Transporter 2 Acknowledgement of Receipt of Materials

Printed/Typed Name

Signature

Date: Month Day Year

19. Discrepancy Indication Space

20. Facility Owner or Operator; Certification of receipt of the waste materials covered by this manifest, except as noted in item 19.

Printed/Typed Name

Signature

Date: Month Day Year

GENERATOR

TRANSPORTER

FACILITY

NON-HAZARDOUS WASTE

CF14 © 2002 LABELMASTER® (800) 621-5808 www.labelmaster.com

PRINTED ON RECYCLED PAPER USING SOYBEAN INK

Please print or type. (Form designed for use on elite (12-pitch) typewriter.)

Form Approved. OMB No. 2050-0039

UNIFORM HAZARDOUS WASTE MANIFEST

1. Generator ID Number: CAD054054377
2. Page 1 of
3. Emergency Response Phone
4. Manifest Tracking Number: 001099410 SKS

5. Generator's Name and Mailing Address
RYDER INTEGRADED LOGISTICS
12100 RIVERA RD ATTN BILL HOAG
WHITTIER CA 90606
Generator's Phone: [illegible]

Generator's Site Address (if different than mailing address)

6. Transporter 1 Company Name: SAFETY-KLEEN SYSTEMS, INC.
U.S. EPA ID Number: TXR000050030

7. Transporter 2 Company Name: TRIAD TRANSPORT INC.
U.S. EPA ID Number: OKD981588791

8. Designated Facility Name and Site Address
SAFETY-KLEEN SYSTEMS, INC. 000513
1722 COOPER CREEK ROAD
DENTON, TX 76206
Facility's Phone: 940-483 5200
U.S. EPA ID Number: TXD077603371

9a. HM	9b. U.S. DOT Description (including Proper Shipping Name, Hazard Class, ID Number, and Packing Group (if any))	10. Containers No.	10. Containers Type	11. Total Quantity	12. Unit Wt./Vol.	13. Waste Codes		
	1. NON-RCRA HAZARDOUS WASTE LIQUID, (REFRIGERANT COMPRESSOR OIL)		DM		P	221	1061	
	2.							
	3.							
	4.							

14. Special Handling Instructions and Additional Information: SK TRCK#109903742 0002113928

SK AUTH D TO USE SUBSEQUENT CARRIERS, [illegible]

15. **GENERATOR'S/OFFEROR'S CERTIFICATION:** I hereby declare that the contents of this consignment are fully and accurately described above by the proper shipping name, and are classified, packaged, marked and labeled/placarded, and are in all respects in proper condition for transport according to applicable international and national governmental regulations. If export shipment and I am the Primary Exporter, I certify that the contents of this consignment conform to the terms of the attached EPA Acknowledgment of Consent.
I certify that the waste minimization statement identified in 40 CFR 262.27(a) (if I am a large quantity generator) or (b) (if I am a small quantity generator) is true.

Generator's/Offeror's Printed/Typed Name | Signature | Month | Day | Year

16. International Shipments ☐ Import to U.S. ☐ Export from U.S. Port of entry/exit:
Transporter signature (for exports only): Date leaving U.S.:

17. Transporter Acknowledgment of Receipt of Materials
Transporter 1 Printed/Typed Name | Signature | Month | Day | Year
Transporter 2 Printed/Typed Name | Signature | Month | Day | Year

18. Discrepancy
18a. Discrepancy Indication Space ☐ Quantity ☐ Type ☐ Residue ☐ Partial Rejection ☐ Full Rejection
Manifest Reference Number:

18b. Alternate Facility (or Generator) | U.S. EPA ID Number
Facility's Phone:

18c. Signature of Alternate Facility (or Generator) | Month | Day | Year

19. Hazardous Waste Report Management Method Codes (i.e., codes for hazardous waste treatment, disposal, and recycling systems)
1. 2. 3. 4.

20. Designated Facility Owner or Operator: Certification of receipt of hazardous materials covered by the manifest except as noted in Item 18a
Printed/Typed Name | Signature | Month | Day | Year

GENERATOR | INT'L | TRANSPORTER | DESIGNATED FACILITY

EPA Form 8700-22 (Rev. 3-05) Previous editions are obsolete.

GENERATOR'S INITIAL COPY

1) 10187623 2) 3) 4)

RHO-86839 826257 98197

Please print or type. (Form designed for use on elite (12-pitch) typewriter.) Form Approved. OMB No. 2050-0039

UNIFORM HAZARDOUS WASTE MANIFEST	1. Generator ID Number	2. Page 1 of	3. Emergency Response Phone	4. Manifest Tracking Number
	CAD054854377	1	(800) 567-7455	002934178 JJK

GENERATOR

5. Generator's Name and Mailing Address
EASTMAN KODAK COMPANY
12100 RIVERA ROAD
WHITTIER CA 90606 (562)789-2418
Generator's Phone:

Generator's Site Address (if different than mailing address)

6. Transporter 1 Company Name
RHO CHEM CORPORATION
U.S. EPA ID Number
CAD008364432

7. Transporter 2 Company Name
U.S. EPA ID Number

8. Designated Facility Name and Site Address
RHO CHEM CORPORATION
425 ISIS AVE.
INGLEWOOD, CA 90301 (323) 776-6233
Facility's Phone:
U.S. EPA ID Number
CAD008364432

9a. HM	9b. U.S. DOT Description (including Proper Shipping Name, Hazard Class, ID Number, and Packing Group (if any))	10. Containers No.	10. Containers Type	11. Total Quantity	12. Unit Wt./Vol.	13. Waste Codes
X	1. UN2811 WASTE TOXIC SOLIDS, ORGANIC, N.O.S. (4-(N-ETHYL-N-2-HYDROXYETHYL)-2-METHYLPHENYLENEDIAMINE SULFATE) 6.1 PGII 'TOXIC'	2	DF	110	P	331
	2.					
	3.					
	4.					

14. Special Handling Instructions and Additional Information
(1) 365514-00 - ENG(154) TOXIC POWDERWEAR APPROPRIATE PPE WHEN HANDLING. EMERGENCY CONTACT (800) 567-7455

15. GENERATOR'S/OFFEROR'S CERTIFICATION: I hereby declare that the contents of this consignment are fully and accurately described above by the proper shipping name, and are classified, packaged, marked and labeled/placarded, and are in all respects in proper condition for transport according to applicable international and national governmental regulations. If export shipment and I am the Primary Exporter, I certify that the contents of this consignment conform to the terms of the attached EPA Acknowledgment of Consent.
I certify that the waste minimization statement identified in 40 CFR 262.27(a) (if I am a large quantity generator) or (b) (if I am a small quantity generator) is true.

Generator's/Offeror's Printed/Typed Name: SCOTT WILLIAMS
Signature:
Month: 01 Day: 11 Year: 08

INT'L

16. International Shipments ☐ Import to U.S. ☐ Export from U.S. Port of entry/exit:
Transporter signature (for exports only): Date leaving U.S.:

TRANSPORTER

17. Transporter Acknowledgment of Receipt of Materials
Transporter 1 Printed/Typed Name: AGUSTIN TRUJ
Signature:
Month: 01 Day: 11 Year: 08
Transporter 2 Printed/Typed Name:
Signature:
Month: Day: Year:

DESIGNATED FACILITY

18. Discrepancy
18a. Discrepancy Indication Space ☐ Quantity ☐ Type ☐ Residue ☐ Partial Rejection ☐ Full Rejection
Manifest Reference Number:

18b. Alternate Facility (or Generator)
U.S. EPA ID Number
Facility's Phone:

18c. Signature of Alternate Facility (or Generator)
Month: Day: Year:

19. Hazardous Waste Report Management Method Codes (i.e., codes for hazardous waste treatment, disposal, and recycling systems)

1.	2.	3.	4.
H141			

20. Designated Facility Owner or Operator: Certification of receipt of hazardous materials covered by the manifest except as noted in Item 18a
Printed/Typed Name: Melissa Duran
Signature: M Duran
Month: 01 Day: 14 Year: 08

EPA Form 8700-22 (Rev. 3-05) Previous editions are obsolete.

DESIGNATED FACILITY TO GENERATOR

STRAIGHT BILL OF LADING

ORIGINAL — NOT NEGOTIABLE

RHO-86840

Shipper No.

Carrier No. 82625

Page 1 of 1

RHOCHEM

(Name of carrier) (SCAC)

Date 01-11-08

On Collect on Delivery shipments, the letters "COD" must appear before consignee's name or as otherwise provided in Item 430, Sec.1.

TO: Consignee RHOCHEM

Street 425 ISIS AVENUE

City INGLEWOOD State CA Zip Code 90301

FROM: Shipper Eastman Kodak Company

Street 12100 Rivera Road

City Whittier State CA Zip Code 90606

24 hr. Emergency Contact Tel. No.

Route

Vehicle Number

No. of Units & Container Type	HM	BASIC DESCRIPTION Proper Shipping Name, Hazard Class or UN or NA Number, Packing Group / UN or NA Number, Proper Shipping Name, Hazard Class, Packing Group	TOTAL QUANTITY (Weight, Volume, Gallons, etc.)	WEIGHT (Subject to Correction)	RATE	CHARGES (For Carrier Use Only)
7 CF (BOX)		ENVIRONMENTALLY HAZARDOUS SUBSTANCES, SOLID, N.O.S. (UNIVERSAL WASTE, FLOURESCENT LIGHT TUBES) 9 UN3077 PGIII	70 P			
		PROFILE 8' - 365467				
66 CF (BOX)		ENVIRONMENTALLY HAZARDOUS SUBSTANCES, SOLID, N.O.S. (UNIVERSAL WASTE, FLOURESCENT LIGHT TUBES) 9 UN3077 PGIII	622P			
		PROFILE 4' - 365467				
		M. Duran 01-14-08				

PLACARDS TENDERED: YES ☐ NO ☐

Note — (1) Where the rate is dependent on value, shippers are required to state specifically in writing the agreed or declared value of the property, as follows: "The agreed or declared value of the property is hereby specifically stated by the shipper to be not exceeding _____ per _____."
(2) Where the applicable tariff provisions specify a limitation of the carrier's liability absent a release or a value declaration by the shipper and the shipper does not release the carrier's liability or declare a value, the carrier's liability shall be limited to the extent provided by such provisions. See NMFC Item 172.
(3) Commodities requiring special or additional care or attention in handling or stowing must be so marked and packaged as to ensure safe transportation. See Section 2(e) of Item 360, Bills of Lading, Freight Bills and Statements of Charges and Section 1(a) of the Common Terms and Conditions for a list of such articles.

I hereby declare that the contents of this consignment are fully and accurately described above by the proper shipping name and are classified, packaged, marked and labeled/placarded, and are in all respects in proper condition for transport according to applicable international and national governmental regulations.

Signature

REMIT C.O.D. TO: ADDRESS

COD Amt: $

Subject to Section 7 of the conditions, if this shipment is to be delivered to the consignee without recourse on the consignor, the consignor shall sign the following statement.
The carrier shall not make delivery of this shipment without payment of freight and all other lawful charges.

(Signature of Consignor)

C.O.D. FEE: PREPAID ☐ COLLECT ☐ $

TOTAL CHARGES $

FREIGHT CHARGES FREIGHT PREPAID (Check box if charges are to be collect except when box at right is checked) ☐

RECEIVED, subject to the classifications and tariffs in effect on the date of the issue of this Bill of Lading, the property described above in apparent good order, except as noted (contents and condition of contents of packages unknown), marked, consigned, and destined as indicated above which said carrier (the word carrier being understood throughout this contract as meaning any person or corporation in possession of the property under the contract) agrees to carry to its usual place of delivery at said destination, if on its route, otherwise to deliver to another carrier on the route to said destination. It is mutually agreed as to each carrier of all or any of said property over all or any portion of said route to destination and as to each party at any time interested in all or any said property, that every service to be performed hereunder shall be subject to all the bill of lading terms and conditions in the governing classification on the date of shipment.

Shipper hereby certifies that he is familiar with all the lading terms and conditions in the governing classification and the said terms and conditions are hereby agreed to by the shipper and accepted for himself and his assigns.

SHIPPER EASTMAN

PER

01-11-08

CARRIER RHOCHEM PSC

PER AGUSTIN TREJO

DATE 01-11-08

1

Permanent post-office address of shipper.

STYLE CF365-4 © 2003 LABELMASTER® (800) 621-5808 www.labelmaster.com

This Memorandum is an acknowledgment that a Bill of Lading has been issued and is not Original Bill of Lading, nor a copy or duplicate, covering the property named herein, and is intended solely for filing or record.

Shipper No. _____

Carrier No. _____

Page _____ of _____

RHOCHEM
(Name of carrier) (SCAC)

Date _____

On Collect on Delivery shipments, the letters "COD" must appear before consignee's name or as otherwise provided in Item 430, Sec.1.

TO:
Consignee RHOCHEM
Street 425 ISIS AVENUE
City INGLEWOOD State, CA Zip Code 90301

FROM:
Shipper Eastman Kodak Company
Street 12100 Rivera Road
City Whittier State CA Zip Code 90606
24 hr. Emergency Contact Tel. No. _____

Route

Vehicle Number

No. of Units & Container Type	HM	BASIC DESCRIPTION Proper Shipping Name, Hazard Class UN or NA Number, Packing Group or UN or NA Number, Proper Shipping Name, Hazard Class, Packing Group	TOTAL QUANTITY (Weight, Volume, Gallons, etc.)	WEIGHT (Subject to Correction)	RATE	CHARGES (For Carrier Use Only)
7 CF (BOX)		ENVIRONMENTALLY HAZARDOUS SUBSTANCES, SOLID, N.O.S. (UNIVERSAL WASTE, FLOURESCENT LIGHT TUBES) 9 UN3077 PGIII PROFILE 8' - 365467	70 P			
66 CF (BOX)		ENVIRONMENTALLY HAZARDOUS SUBSTANCES, SOLID, N.O.S. (UNIVERSAL WASTE, FLOURESCENT LIGHT TUBES) 9 UN3077 PGIII PROFILE 4' - 365467	622 P			

PLACARDS TENDERED: YES ☐ NO ☐

Note — (1) Where the rate is dependent on value, shippers are required to state specifically in writing the agreed or declared value of the property, as follows: "The agreed or declared value of the property is hereby specifically stated by the shipper to be not exceeding _____ per _____."
(2) Where the applicable tariff provisions specify a limitation of the carrier's liability absent a release or a value declaration by the shipper and the shipper does not release the carrier's liability or declare a value, the carrier's liability shall be limited to the extent provided by such provisions. See NMFC Item 172.
(3) Commodities requiring special or additional care or attention in handling or stowing must be so marked and packaged as to ensure safe transportation. See Section 2(e) of Item 360, Bills of Lading, Freight Bills and Statements of Charges and Section 1(a) of the Contract Terms and Conditions for a list of such articles.

I hereby declare that the contents of this consignment are fully and accurately described above by the proper shipping name and are classified, packaged, marked and labelled/placarded, and are in all respects in proper condition for transport according to applicable international and national governmental regulations.

_____ Signature

REMIT C.O.D. TO:
ADDRESS

COD Amt: $

C.O.D. FEE: PREPAID ☐ COLLECT ☐ $

Subject to Section 7 of the conditions, if this shipment is to be delivered to the consignee without recourse on the consignor, the consignor shall sign the following statement:
The carrier shall not make delivery of this shipment without payment of freight and all other lawful charges.

_____ (Signature of Consignor)

TOTAL CHARGES $

FREIGHT CHARGES
FREIGHT PREPAID except when box at right is checked ☐ Check box if charges are to be collect

RECEIVED, subject to the classifications and tariffs in effect on the date of the issue of this Bill of Lading, the property described above in apparent good order, except as noted (contents and condition of contents of packages unknown), marked, consigned, and destined as indicated above which said carrier (the word carrier being understood throughout this contract as meaning any person or corporation in possession of the property under the contract) agrees to carry to its usual place of delivery at said destination, if on its route, otherwise to deliver to another carrier on the route to said destination. It is mutually agreed as to each carrier of all or any of, said property over all or any portion of said route to destination and as to each party at any time interested in all or any said property, that every service to be performed hereunder shall be subject to all the bill of lading terms and conditions in the governing classification on the date of shipment.
Shipper hereby certifies that he is familiar with all the lading terms and conditions in the governing classification and the said terms and conditions are hereby agreed to by the shipper and accepted for himself and his assigns.

SHIPPER EASTMAN
PER _____
01/11/08

CARRIER RHOADS PSC
PER AGUSTIN TREJO
DATE 01.11.08

4

Permanent post-office address of shipper.

PRINTED ON RECYCLED PAPER USING SOYBEAN INK PRINTED WITH SOY INK

UNIFIED PROGRAM (UP) FORM
HAZARDOUS WASTE GENERATOR

BUSINESS NAME: 3		
Eastman Kodak Company/Ryder Integrated Logistics Inc		
FACILITY ID # 1 FA0022028	NUMBER OF EMPLOYEES: 133b 65	EPA ID # 2 CAD05485437(Kodak) CAR000190181 (Ryder)

I. TYPE OF GENERATOR

A

PLEASE CHECK THE FOLLOWING BOXES THAT APPLY

	RCRA GENERATOR (FEDERAL WASTE)	NON RCRA GENERATOR (CALIFORNIA WASTE ONLY)
LARGE QUANTITY GENERATOR (>1000 KG HAZARDOUS WASTE PER MONTH)	☒	☒
SMALL QUANTITY GENERATOR (>100 KG BUT <1000 KG HAZARDOUS WASTE PER MONTH)	☐	☐
CONDITIONALLY EXEMPT SMALL QUANTITY GENERATOR (< 100 KG HAZARDOUS WASTE PER MONTH)	☐	☐

II. WASTE STREAM IDENTIFICATION

PLEASE COMPLETE THE TABLE BELOW. SEE INSTRUCTIONS FOR CODES AND EXPLANATION.

PROCESS B	WASTE DESCRIPTION C	WASTE ID D	AMOUNT PER YEAR E	DISPOSAL METHOD F	STORAGE METHOD G
Off spec, damaged or outdated photochemicals (FINISHED GOODS)	**Liquid and solid photochemicals**	D001, D002, 331,141,222, 181,352, 134, 352, 221,	35,000 POUNDS	B	A
Waste oil from forklift maintenance	**Oil**	221	300 POUNDS	D	A
Spent flourescent lamps	**Flourescent lamps**		800 POUNDS	D	BOXES
Batteries	**Alkaline, lithium and Nickel Cad batteries**		4000 POUNDS	B & D	A
Light ballasts containing PCB's	**Spent light ballasts from fixtures**	731	400 POUNDS	B	A

I certify that the information provided herein is true and accurate to the best of my knowledge.

OWNER/OPERATOR NAME H	OWNER/OPERATOR TITLE I
William Clark	Ryder Warehouse Manager
OWNER/OPERATOR SIGNATURE	DATE J 3/1/08

OFFICIAL USE ONLY	DATE RECEIVED	REVIEWED BY

7-088-02

Please print or type. (Form designed for use on elite (12-pitch) typewriter.)

Form Approved. OMB No. 2050-0039

UNIFORM HAZARDOUS WASTE MANIFEST

1. Generator ID Number: CAR000190181
2. Page 1 of: 1
3. Emergency Response Phone: 1-800-468-1760
4. Manifest Tracking Number: 002167818 SKS

GENERATOR

5. Generator's Name and Mailing Address
RYDER INTEGRADED LOGISTICS
12100 RIVERA RD #B ATTN BILL HOAG
WHITTIER CA 90606
Generator's Phone: 562-789-2424

Generator's Site Address (if different than mailing address)

6. Transporter 1 Company Name: SAFETY-KLEEN SYSTEMS, INC.
U.S. EPA ID Number: TXR000050930

7. Transporter 2 Company Name: TRIAD
U.S. EPA ID Number: OKD981588771

8. Designated Facility Name and Site Address
US ECOLOGY NEVADA 050505
11 MILES S OF BEATTY HWY
BEATTY NV 89003
Facility's Phone: 775-553-2203
U.S. EPA ID Number: NVT330010000

9a. HM	9b. U.S. DOT Description (including Proper Shipping Name, Hazard Class, ID Number, and Packing Group (if any))	10. Containers No.	10. Containers Type	11. Total Quantity	12. Unit Wt./Vol.	13. Waste Codes		
	1. NON RCRA HAZARDOUS WASTE SOLID (ABSORBENT AND OIL)	15	DM	6625	P	352		
	2.							
	3.							
	4.							

14. Special Handling Instructions and Additional Information: SK TRCK#110935371 0002113928
07014Q000-5062
SK AUTHORIZED TO RETAIN LICENSED SUBSEQUENT CARRIERS AS NECESSARY

15. **GENERATOR'S/OFFEROR'S CERTIFICATION:** I hereby declare that the contents of this consignment are fully and accurately described above by the proper shipping name, and are classified, packaged, marked and labeled/placarded, and are in all respects in proper condition for transport according to applicable international and national governmental regulations. If export shipment and I am the Primary Exporter, I certify that the contents of this consignment conform to the terms of the attached EPA Acknowledgment of Consent.
I certify that the waste minimization statement identified in 40 CFR 262.27(a) (if I am a large quantity generator) or (b) (if I am a small quantity generator) is true.

Generator's/Offeror's Printed/Typed Name: SCOTT WILLIAMS
Signature:
Month Day Year: 09/18/09

INT'L

16. International Shipments ☐ Import to U.S. ☐ Export from U.S. Port of entry/exit:
Transporter signature (for exports only): Date leaving U.S.:

TRANSPORTER

17. Transporter Acknowledgment of Receipt of Materials
Transporter 1 Printed/Typed Name: [illegible]
Signature:
Month Day Year: 09 18 09
Transporter 2 Printed/Typed Name: Inga Motta
Signature:
Month Day Year: 10 2 09

DESIGNATED FACILITY

18. Discrepancy
18a. Discrepancy Indication Space ☐ Quantity ☐ Type ☐ Residue ☐ Partial Rejection ☐ Full Rejection
Manifest Reference Number:
18b. Alternate Facility (or Generator) U.S. EPA ID Number
Facility's Phone:
18c. Signature of Alternate Facility (or Generator) Month Day Year

19. Hazardous Waste Report Management Method Codes (i.e., codes for hazardous waste treatment, disposal, and recycling systems)
1. H132 2. 3. 4.

20. Designated Facility Owner or Operator: Certification of receipt of hazardous materials covered by the manifest except as noted in Item 18a
Printed/Typed Name: [illegible]
Signature:
Month Day Year: 10 5 09

EPA Form 8700-22 (Rev. 3-05) Previous editions are obsolete. DESIGNATED FACILITY TO GENERATOR

1)0187664 2) 3) 4)
1)200230226/40372301

Please print or type. (Form designed for use on elite (12-pitch) typewriter.) 191564-202 Form Approved. OMB No. 2050-0039

UNIFORM HAZARDOUS WASTE MANIFEST	1. Generator ID Number	2. Page 1 of	3. Emergency Response Phone	4. Manifest Tracking Number
	CAD054854377	#4	(800) 326-1011	002647005 FLE

5. Generator's Name and Mailing Address
Eastman Kodak Company
12100 Rivera Road
Whittier, CA 90606
Generator's Phone: 562-789-2410

Generator's Site Address (if different than mailing address)

6. Transporter 1 Company Name
General Environmental Management, Inc.
U.S. EPA ID Number
CAD983649880

7. Transporter 2 Company Name
Dillard TRANsportation
U.S. EPA ID Number
CAD982523433

8. Designated Facility Name and Site Address
GEM Rancho Cordova, LLC
11855 White Rock Road
Rancho Cordova, CA 95742
Facility's Phone: 916 351 0980
U.S. EPA ID Number
CAD980884183

9a. HM	9b. U.S. DOT Description (including Proper Shipping Name, Hazard Class, ID Number, and Packing Group (if any))	10. Containers No.	10. Containers Type	11. Total Quantity	12. Unit Wt./Vol.	13. Waste Codes		
X	UN3139 Waste Oxidizing liquid, n.o.s., 5.1, II	002	DF	02400	P	541	D001	
X	UN3287 Waste Toxic liquid, inorganic, n.o.s., 6.1, II	001	DF	0008	P	541		
X	RQ UN3265 Waste Corrosive liquid, acidic, organic, n.o.s., 8, II (diethanesulfonic acid derivative, Acetic Acid) (D002)	001	CW	0800	P	791	D002	
X	RQ UN3266 Waste Corrosive liquid, basic, inorganic, n.o.s., 8, II (Potassium sulfite, Potassium Hydroxide) (D002)	001	DF	0030	G	122	D002	

14. Special Handling Instructions and Additional Information
1) (2 x 55G) Approval# R23503 LP-KW-0609-03 ERG: 140 & LP-KW-0609-04
2) (1 x 55G) Approval# R23503 LP-KW-0609-01 ERG: 151
3) (1 x [illegible]) Approval# R23464 ERG: 153
4) ([illegible]) Approval# R29950 ERG: 154

15 GENERATOR'S/OFFEROR'S CERTIFICATION: I hereby declare that the contents of this consignment are fully and accurately described above by the proper shipping name, and are classified, packaged marked and labeled/placarded, and are in all respects in proper condition for transport according to applicable international and national governmental regulations. If export shipment and I am the Primary Exporter, I certify that the contents of this consignment conform to the terms of the attached EPA Acknowledgment of Consent.
I certify that the waste minimization statement identified in 40 CFR 262.27(a) (if I am a large quantity generator) or (b) (if I am a small quantity generator) is true.

Generator's/Offeror's Printed/Typed Name: SCOTT WILLIAMS
Signature: (ON BEHALF OF)
Month Day Year: 06 26 09

INT'L
16. International Shipments ☐ Import to U.S. ☐ Export from U.S. Port of entry/exit:
Transporter signature (for exports only): Date leaving U.S.

TRANSPORTER
17. Transporter Acknowledgment of Receipt of Materials
Transporter 1 Printed/Typed Name: MICHAEL S WYATT
Signature:
Month Day Year: 06 26 09
Transporter 2 Printed/Typed Name: JACK MCPHERSON
Signature:
Month Day Year: 07 07 09

DESIGNATED FACILITY
18. Discrepancy
18a. Discrepancy Indication Space ☐ Quantity ☐ Type ☐ Residue ☐ Partial Rejection ☐ Full Rejection
Manifest Reference Number:
18b Alternate Facility (or Generator) U.S. EPA ID Number
Facility's Phone:
18c. Signature of Alternate Facility (or Generator) Month Day Year

19 Hazardous Waste Report Management Method Codes (i.e., codes for hazardous waste treatment, disposal, and recycling systems)

1.	2.	3.	4.
H141	H141	H141	H141

20. Designated Facility Owner or Operator: Certification of receipt of hazardous materials covered by the manifest except as noted in Item 18a
Printed/Typed Name: TERRI JENSEN
Signature:
Month Day Year: 10 15 09

EPA Form 8700-22 (Rev. 3-05) Previous editions are obsolete. 26530 DESIGNATED FACILITY TO DESTINATION STATE (IF REQUIRED)

Please print or type. (Form designed for use on elite (12-pitch) typewriter.)

Form Approved. OMB No. 2050-0039

UNIFORM HAZARDOUS WASTE MANIFEST (Continuation Sheet)

21. Generator ID Number: CAD054854377

22. Page: 2 of 4

23. Manifest Tracking Number: 00264700SFLE

24. Generator's Name: Eastman Kodak Company, 12100 Rivera Road, Whittier, CA 90606

25. Transporter 3 Company Name: GENERAL ENVIRONMENTAL MANAGEMENT, INC — U.S. EPA ID Number: CAD983649880

26. Transporter ____ Company Name — U.S. EPA ID Number:

27a. HM	27b. U.S. DOT Description (including Proper Shipping Name, Hazard Class, ID Number, and Packing Group (if any))	28. Containers No.	28. Containers Type	29. Total Quantity	30. Unit Wt./Vol.	31. Waste Codes		
X	5. UN1830 Waste Sulfuric acid with more than 51 percent acid, 8, II	001	DF	0120	P	791	D002	
X	6. UN2735 Waste Amines, liquid, corrosive, n.o.s., 8, II	001	DF	0015	P	541	D002	
X	7. UN2735, Amines, liquid, corrosive, n.o.s., 8, III (Triethanolamine, N,N-diethylhydroxylamine)	002	DF	0100	P	331		
X	~~8. UN3264, Corrosive liquid, acidic, inorganic, n.o.s., 8, II~~ ~~(Bis(Hydroxylammonium Sulphate)~~ NON-RCRA HAZARDOUS WASTE, LIQUID (AMMONIUM THIOSULFATE)	002	CW	1750	P	~~511~~	331	
X	9. UN3266, Corrosive liquid, basic, inorganic, n.o.s., 8, III (Potassium carbonate, Potassium sulphite)	003	~~DF~~ DM	0280	P	123		
X	10. UN3267 Waste Corrosive liquid, basic, organic, n.o.s., 8, II (sodium hydroxide, potassium polysulfides). (D002)	001	~~CW~~ DF	0110	P	331	D002	
	11. Non-RCRA hazardous waste liquid (Aqueous Diethylene glycol)	005	DF	0250	G	541		
	12. Non-RCRA hazardous waste liquid (Aqueous solution of Ammonium thiosulfate)	011	DF	0165	G	141		
	13. Non-RCRA hazardous waste liquid (ethylene glycol, glycerol)	001	~~DM~~ CW	0092	P	331		
	14. Non-RCRA hazardous waste solid (Absorbent, Photochemicals)	001	~~DM~~ DF	0010	P	352		

32. Special Handling Instructions and Additional Information

5)(1 x 80) Approval# R25822 ERG: 137 6)(1 x 55 GD Approval# R23503 LP-KW-0609-02 ERG: 153 7)(1 x 55, 1 x 5) Approval# R23472 ERG: 153 8)(2 ~~PAILS~~ Approval# R2~~9473~~ ERG: ~~154~~ Loose Pack 9)(x) Approval# R29474 ERG: 154 10)(1 x 80 GD Approval# R25819 ERG: 153 11)(5 x 55) Approval# R29350 12)(11 x 55 GD Approval# R29949 13)(1 ~~pallet~~ Approval# R26991 14)(1 x 55) Approval# R23523

TRANSPORTER

33. Transporter 3 Acknowledgment of Receipt of Materials

Printed/Typed Name: EDWIN GUINTU — Signature: [signature] — Month 07 Day 07 Year 09

34. Transporter ____ Acknowledgment of Receipt of Materials

Printed/Typed Name: ____ Signature: ____ Month ____ Day ____ Year ____

DESIGNATED FACILITY

35. Discrepancy

36. Hazardous Waste Report Management Method Codes (i.e., codes for hazardous waste treatment, disposal, and recycling systems)

H141 | H141 | H141 | H141 | H141

H141 | H141 | H141 | H141 | H141

Form Approved. OMB No. 2050-0039

Print or type. (Form designed for use on elite (12-pitch) typewriter.)

UNIFORM HAZARDOUS WASTE MANIFEST (Continuation Sheet)	21. Generator ID Number	22. Page	23. Manifest Tracking Number
	CAD054854377	3 of 4	00264700[illegible]FLE

24. Generator's Name
Eastman Kodak Company
12100 Rivera Road
Whittier, CA 90606

25. Transporter _____ Company Name — U.S. EPA ID Number

26. Transporter _____ Company Name — U.S. EPA ID Number

27a. HM	27b. U.S. DOT Description (including Proper Shipping Name, Hazard Class, ID Number, and Packing Group (if any))	28. Containers No.	Type	29. Total Quantity	30. Unit Wt./Vol.	31. Waste Codes		
	15. Non-RCRA hazardous waste solid (sodium sulphite based developer)	001	DF	0060	P	141		
	16. Non-RCRA hazardous waste solid (styrene methacrylates copolymer, carbon black)	001	DF	0010	P	352		
X	17) UN3267 WASTE CORROSIVE LIQUID BASIC ORGANIC, N.O.S., 8, II (SODIUM HYDROXIDE POTASSIUM POLYSULFIDES) RQ, (D002)	001	CW	1400	P	331	D002	
X	18) UN3265, WASTE CORROSIVE LIQUID, ACIDIC, ORGANIC, N.O.S., 8, II (DIETHANESULFONIC ACID DERIVATIVE, ACETIC ACID) RQ, (D002)	001	DM ~~DF~~	0220 ~~0015~~	P	791	D002	
X	19) UN3265, CORROSIVE LIQUID, ACIDIC, ORGANIC, N.O.S., 8, III (ACETIC ACID)	001	DF	0030	G	541		
X	20) UN3139, WASTE OXIDIZING LIQUID, N.O.S., 5.1, III (SODIUM NITRATE)	001	DF	0110	P	D001	541	
X	21) UN1824, WASTE SODIUM HYDROXIDE SOLUTION, 8, II	001	DF	0045	P	141	D002	
X	22) UN3266, WASTE CORROSIVE LIQUID, BASIC, INORGANIC, N.O.S., 8, III (POTASSIUM HYDROXIDE, SODIUM METASILICATE) RQ, (D002)	003	DF	0165	G	122	D002	
	23) NON-RCRA HAZARDOUS WASTE LIQUID (AMMONIUM THIOSULFATE, AMMONIUM SULFITE)	002	DF	0150	P	331		
	24) NA1993, COMBUSTIBLE LIQUID, N.O.S., (GLYCOL ETHER BLEND), CBL, III	001	DF	0065	P	331		

32. Special Handling Instructions and Additional Information
15)(1 x 15GD Approval# R23492 16)(1 x 5GD Approval# R25825 Toner 17)(1x FALLET) APPROVAL# R25819 ERG#153
18)(1x55GD) APPROVAL# R23464 ERG#153 19)(1x30GD) APPROVAL# R29351 ERG#153
20)(1x30GD) APPROVAL# R23503; KW-0609-05; ERG#140 21) 1x30GD; R25821; ERG#154
22) 3x55GD; R30051; ERG#154
23) 1x55, 1x30; R23473 24) 1x15GD; R23503, KW-06

GENERATOR

TRANSPORTER

33. Transporter _____ Acknowledgment of Receipt of Materials
Printed/Typed Name — Signature — Month Day Year

34. Transporter _____ Acknowledgment of Receipt of Materials
Printed/Typed Name — Signature — Month Day Year

DESIGNATED FACILITY

35. Discrepancy

36. Hazardous Waste Report Management Method Codes (i.e., codes for hazardous waste treatment, disposal, and recycling systems)

H141	H141	H141	H141	H141
H141	H141	H141	H141	H141

EPA Form 8700-22A (Rev. 3-05) Previous editions are obsolete.

DESIGNATED FACILITY TO DESTINATION STATE (IF REQUIRED)

Please print or type (Form designed for use on elite (12-pitch) typewriter.)

Form Approved. OMB No. 2050-0039

UNIFORM HAZARDOUS WASTE MANIFEST (Continuation Sheet)

21. Generator ID Number: CAD

22. Page: 4 of 4

23. Manifest Tracking Number: 002647005FLE

24. Generator's Name: EASTMAN KODAK
12100 RIVERA ROAD
WHITTIER, CA 90606

25. Transporter _____ Company Name — U.S. EPA ID Number

26. Transporter _____ Company Name — U.S. EPA ID Number

27a. HM	27b. U.S. DOT Description (including Proper Shipping Name, Hazard Class, ID Number, and Packing Group (if any))	28. Containers No.	28. Containers Type	29. Total Quantity	30. Unit Wt./Vol.	31. Waste Codes
X	25) UN3267, WASTE CORROSIVE LIQUID, BASIC, ORGANIC, N.O.S., 8, II (POTASSIUM POLYSULFIDES, SODIUM HYDROXIDE)	006	DM	220	P	331 D002

GENERATOR

32. Special Handling Instructions and Additional Information
25)(2x55) APPROVAL # R25819 ERG#153

TRANSPORTER

33. Transporter _____ Acknowledgment of Receipt of Materials
Printed/Typed Name — Signature — Month Day Year

34. Transporter _____ Acknowledgment of Receipt of Materials
Printed/Typed Name — Signature — Month Day Year

DESIGNATED FACILITY

35. Discrepancy

36. Hazardous Waste Report Management Method Codes (i.e., codes for hazardous waste treatment, disposal, and recycling systems)
H141

EPA Form 8700-22A (Rev. 3-05) Previous editions are obsolete.

DESIGNATED FACILITY TO DESTINATION STATE (IF REQUIRED)

Please print or type. (Form designed for use on elite (12-pitch) typewriter.) 190796-202 Form Approved. OMB No. 2050-0039

UNIFORM HAZARDOUS WASTE MANIFEST	1. Generator ID Number	2. Page 1 of	3. Emergency Response Phone	4. Manifest Tracking Number
	CAD054854377	3	(800) 326-1011	001198349 FLE

GENERATOR

5. Generator's Name and Mailing Address
Eastman Kodak Company
12100 Rivera Road
Whittier, CA 90606
Generator's Phone: 562-789-2410

Generator's Site Address (if different than mailing address)

6. Transporter 1 Company Name: General Environmental Management, Inc.
U.S. EPA ID Number: CAD983649880

7. Transporter 2 Company Name
U.S. EPA ID Number

8. Designated Facility Name and Site Address
GEM Rancho Cordova, LLC
11855 White Rock Road
Rancho Cordova, CA 95742
Facility's Phone: 916 351 0980
U.S. EPA ID Number: CAD980884183

9a. HM	9b. U.S. DOT Description (including Proper Shipping Name, Hazard Class, ID Number, and Packing Group (if any))	10 Containers No.	10 Containers Type	11. Total Quantity	12. Unit Wt./Vol.	13. Waste Codes	
X	UN2733Waste Amines,flammable,corrosive, n.o.s., 3(8),III (Trethethanolaime, n,n,-Diethylhydroxylamine)	001	DF	00065	P	541	D001
X	RQ UN3287 Waste Toxic liquid, inorganic, n.o.s., 6.1, II (Sodium Thiocyanate, Sodium Bromide) SP E-13192 (D003)	001	DF ~~BT~~	00225	P	541	D003
X	RQ UN3265 Waste Corrosive liquid, acidic, organic, n.o.s., 8, II (Ferric ammonium propylenediaminetetraacetic Acid, Acetic Acid)	001	CW ~~BRE~~	00318	P ~~B~~ 0.2	791	D002
X	~~UN3260, Corrosive solid, acidic, inorganic, n.o.s., 8, II (phosphoric acid trisodium salt dodecahydrate, sodium sulphite)~~		~~DF~~		P	~~141~~	

14. Special Handling Instructions and Additional Information
1) R23503 KW050901 1 X H ERG:132 2) R23503 KW050902 1 X 55 ERG: 151
3) R23464 1 X PAUG ERG:153 ~~4) R23490 X ERG:154~~

15 GENERATOR'S/OFFEROR'S CERTIFICATION: I hereby declare that the contents of this consignment are fully and accurately described above by the proper shipping name, and are classified, packaged, marked and labeled/placarded, and are in all respects in proper condition for transport according to applicable international and national governmental regulations. If export shipment and I am the Primary Exporter, I certify that the contents of this consignment conform to the terms of the attached EPA Acknowledgment of Consent.
I certify that the waste minimization statement identified in 40 CFR 262.27(a) (if I am a large quantity generator) or (b) (if I am a small quantity generator) is true.

Generator's/Offeror's Printed/Typed Name: SCOTT WILLIAMS
Signature: (ON BEHALF OF)
Month Day Year: 5 18 09

INT'L

16. International Shipments ☐ Import to U.S. ☐ Export from U.S. Port of entry/exit:
Transporter signature (for exports only): Date leaving U.S.:

TRANSPORTER

17. Transporter Acknowledgment of Receipt of Materials
Transporter 1 Printed/Typed Name: ERIK W LAURSEN
Signature:
Month Day Year: 05 18 09
Transporter 2 Printed/Typed Name
Signature
Month Day Year

DESIGNATED FACILITY

18. Discrepancy
18a. Discrepancy Indication Space ☐ Quantity ☐ Type ☐ Residue ☐ Partial Rejection ☐ Full Rejection
Manifest Reference Number

18b. Alternate Facility (or Generator)
U.S. EPA ID Number
Facility's Phone:

18c Signature of Alternate Facility (or Generator)
Month Day Year

19. Hazardous Waste Report Management Method Codes (i.e., codes for hazardous waste treatment, disposal, and recycling systems)

1.	2.	3	4.
H141	H141	H141	

20 Designated Facility Owner or Operator: Certification of receipt of hazardous materials covered by the manifest except as noted in Item 18a
Printed/Typed Name: TERRI JENSEN
Signature:
Month Day Year: 06 01 09

EPA Form 8700-22 (Rev. 3-05) Previous editions are obsolete. 2 of 5 DESIGNATED FACILITY TO DESTINATION STATE (IF REQUIRED)

Please print or type. (Form designed for use on elite (12-pitch) typewriter.)

Form Approved. OMB No. 2050-0039

UNIFORM HAZARDOUS WASTE MANIFEST (Continuation Sheet)

21. Generator ID Number: CAD054854377

22. Page: 2

23. Manifest Tracking Number: 001198349FLE

24. Generator's Name: Eastman Kodak Company
12100 Rivera Road
Whittier, CA 90606

25. Transporter ____ Company Name — U.S. EPA ID Number

26. Transporter ____ Company Name — U.S. EPA ID Number

GENERATOR

27a HM	27b U.S. DOT Description (including Proper Shipping Name, Hazard Class, ID Number, and Packing Group (if any))	28. Containers No.	28. Containers Type	29. Total Quantity	30. Unit Wt./Vol.	31. Waste Codes		
X	5. UN3264, Corrosive liquid, acidic, inorganic, n.o.s., 8, II (Bis(Hydroxylammonium Sulphate)	002	CW	02120	P	541		
X	6. UN3265, Corrosive liquid, acidic, organic, n.o.s., 8, III (Acetic Acid)	001	DF	00030	G	541		
X	7. UN3266, Corrosive liquid, basic, inorganic, n.o.s., 8, III (Potassium carbonate, Potassium sulphite)	002	CW	02558	P	123		
X	8. UN3267 Waste Corrosive liquid, basic, organic, n.o.s., 8, II (sodium hydroxide, potassium polysulfides)	007	DF	00120	P	331	D002	
X	9. RQ UN2922 Waste Corrosive liquids, toxic, n.o.s., 8(6.1), II (4-(n-ethyl-n-2-hydroxyethyl)-2-methylphenylenediamin e sulfate)(D002)	001	CW	00855	P	791	D002	
	10. Non-RCRA hazardous waste liquid (Aqueous Diethylene glycol)	002	DF	01000	P G	541		
	11. Non-RCRA hazardous waste liquid (Fixer Replenisher Solution)	006	DF	02128	P G	541		
	12. Non-RCRA hazardous waste liquid (ethylene glycol, glycerol)	002	DF	00100	P	331		
	13. Non-RCRA hazardous waste solid (potassium ferricyanide, sodium bromide)	001	DF	00030	P	331		
	14. Non-RCRA hazardous waste solid (sodium sulphite based developer)	001	CW	00780	P	141		

32. Special Handling Instructions and Additional Information
5)R29473 ERG:154 2 X Misc 6)R29351 ERG:153 1 X 30 7)R29476 ERG:154 2 x pallet 8)R25819 ERG:153
2 x 30 9)R23502 ERG:154 1 X Misc 10)R29350 2 X 55
11)R29349 6 X 30 12)R26991 1 X 55 1 X 15 13)R25820 1 X 55 14)R23492 1 X POUCH

TRANSPORTER

33. Transporter ____ Acknowledgment of Receipt of Materials
Printed/Typed Name — Signature — Month — Day — Year

34. Transporter ____ Acknowledgment of Receipt of Materials
Printed/Typed Name — Signature — Month — Day — Year

DESIGNATED FACILITY

35. Discrepancy

36. Hazardous Waste Report Management Method Codes (i.e., codes for hazardous waste treatment, disposal, and recycling systems)

H141	H141	H141	H141	H141
H141	H141	H141	H141	H141

EPA Form 8700-22A (Rev. 3-05) Previous editions are obsolete

DESIGNATED FACILITY TO DESTINATION STATE (IF REQUIRED)

Please print or type. (Form designed for use on elite (12-pitch) typewriter.)

Form Approved. OMB No. 2050-0039

UNIFORM HAZARDOUS WASTE MANIFEST (Continuation Sheet)

21. Generator ID Number: CAD054854377

22. Page: 3

23. Manifest Tracking Number: 001198349FLE

24. Generator's Name: Eastman Kodak Company
12100 Rivera Road
Whittier, CA 90606

25. Transporter _____ Company Name

U.S. EPA ID Number

26. Transporter _____ Company Name

U.S. EPA ID Number

GENERATOR

27a HM	27b. U.S. DOT Description (including Proper Shipping Name, Hazard Class, ID Number, and Packing Group (if any))	28. Containers No	28. Containers Type	29. Total Quantity	30. Unit Wt./Vol.	31. Waste Codes
	15. Non-RCRA hazardous waste solid (styrene methacrylates copolymer, carbon black)	001	DF	00030	P	352
X	16) UN3265, RQ, WASTE CORROSIVE LIQUID ACIDIC, ORGANIC, N.O.S. (DEVELOPER REGENERATOR), 8, III	001	DF	00055	G	791 D002
	17) NON-RCRA HAZARDOUS WASTE, LIQUID (AMMONIUM THIOSULFATE, AMMONIUM SULFITE)	002	CW	01939	P	331
X	18) UN 2790, WASTE ACETIC ACID SOLUTION 8, II	001	DF	00055	G	791 D002
X	19) UN 3265, WASTE CORROSIVE LIQUID, ACIDIC, ORGANIC, N.O.S., (FERRIC AMMONIUM PROPYLENEDIAMINE), 8, II	001	DF	00030	P	791 D002

32. Special Handling Instructions and Additional Information

15)R25825 Toner (1x55GD 16) R29348; (1x55GD) ERG#153 17) R23473; (2x PALLET)
18) R26988; (1x55GD) ERG#153 19) R23464; (1x15GD) ERG#153

TRANSPORTER

33. Transporter _____ Acknowledgment of Receipt of Materials
Printed/Typed Name | Signature | Month | Day | Year

34. Transporter _____ Acknowledgment of Receipt of Materials
Printed/Typed Name | Signature | Month | Day | Year

DESIGNATED FACILITY

35. Discrepancy

36. Hazardous Waste Report Management Method Codes (i.e., codes for hazardous waste treatment, disposal, and recycling systems)

H141 | H141 | H141 | H141 | H141

EPA Form 8700-22A (Rev. 3-05) Previous editions are obsolete.

DESIGNATED FACILITY TO DESTINATION STATE (IF REQUIRED)

NON-HAZARDOUS WASTE MANIFEST

Please print or type (Form designed for use on elite (12 pitch) typewriter)

NON-HAZARDOUS WASTE MANIFEST

1. Generator's US EPA ID No. CAD 054 854 377

Manifest Document No. 190796 X

2. Page 1 of 1

3. Generator's Name and Mailing Address KODAK - EASTMAN COMPANY
12100 RIVERA RD
WHITTIER, CA 90606

4. Generator's Phone (562 789 2410

5. Transporter 1 Company Name GENERAL ENVIRONMENTAL MGMT

6. US EPA ID Number CAD 98 [illegible] 850

A. State Transporter's ID 800 326-1911

B. Transporter 1 Phone

7. Transporter 2 Company Name

8. US EPA ID Number

C. State Transporter's ID

D. Transporter 2 Phone

9. Designated Facility Name and Site Address
GEM RANCHO CORDOVA, LLC
11855 WHITE ROCK RD
RANCHO CORDOVA, CA 95742

10. US EPA ID Number CAD980854163

E. State Facility's ID

F. Facility's Phone (916) 351-0280

11. WASTE DESCRIPTION	12. Containers No.	12. Containers Type	13. Total Quantity	14. Unit Wt./Vol.
a. BATTERIES, DRY, SEALED, N.O.S. (UNIVERSAL WASTE, BATTERIES, ALKALINE) NOT SUBJECT TO HMR	001	DF	00025	P
b.				
c.				
d.				

G. Additional Descriptions for Materials Listed Above

GEM has the appropriate permits for, and will accept the waste this generator is shipping.

H. Handling Codes for Wastes Listed Above
A) H141

15. Special Handling Instructions and Additional Information
11A) 1X5, R 26978, ALKALINE BATTERIES

GENERATOR

16. **GENERATOR'S CERTIFICATION:** I hereby certify that the contents of this shipment are fully and accurately described and are in all respects in proper condition for transport. The materials described on this manifest are not subject to federal hazardous waste regulations.

Printed/Typed Name: SCOTT WILLIAMS

Signature: [signature] (ON BEHALF OF)

Date: Month 05 Day 15 Year 09

TRANSPORTER

17. Transporter 1 Acknowledgement of Receipt of Materials

Printed/Typed Name: ERIK W LAWSON

Signature: [signature]

Date: Month 05 Day 15 Year 09

18. Transporter 2 Acknowledgement of Receipt of Materials

Printed/Typed Name

Signature

Date: Month Day Year

FACILITY

19. Discrepancy Indication Space

20. Facility Owner or Operator: Certification of receipt of the waste materials covered by this manifest, except as noted in item 19.

Printed/Typed Name: TERRI JENSEN

Signature: [signature] TERRI JENSEN

Date: Month 05 Day 19 Year 09

NON-HAZARDOUS WASTE

CF14 © 2002 LABELMASTER® (800) 621-5808 www.labelmaster.com

27986

PRINTED ON RECYCLED PAPER USING SOYBEAN INK

TREATED WITH SOY INK

Please print or type. (Form designed for use on elite (12-pitch) typewriter.)

190796-202 Form Approved. OMB No. 2050-0039

UNIFORM HAZARDOUS WASTE MANIFEST	1. Generator ID Number	2. Page 1 of	3. Emergency Response Phone	4. Manifest Tracking Number
	CAD054854377	3	(800) 326-1011	001198349 FLE

5. Generator's Name and Mailing Address
Eastman Kodak Company
12100 Rivera Road
Whittier, CA 90606
Generator's Phone: 562-789-2410

Generator's Site Address (if different than mailing address)

6. Transporter 1 Company Name: General Environmental Management, Inc. — U.S. EPA ID Number: CAD983649880

7. Transporter 2 Company Name — U.S. EPA ID Number:

GEM has the appropriate permits for, and will accept the waste this generator is shipping.

8. Designated Facility Name and Site Address
GEM Rancho Cordova, LLC
11855 White Rock Road
Rancho Cordova, CA 95742
Facility's Phone: 916 351 0980

U.S. EPA ID Number: CAD980884183

9a. HM	9b. U.S. DOT Description (including Proper Shipping Name, Hazard Class, ID Number, and Packing Group (if any))	10. Containers No.	10. Containers Type	11. Total Quantity	12. Unit WL/Vol.	13. Waste Codes		
X	UN2733 Waste Amines, flammable, corrosive, n.o.s., 3(8), III (Trethethanolaime, n,n,-Diethylhydroxylamine)	001	DF	00065	P	541	D001	
X	RQ UN3287 Waste Toxic liquid, inorganic, n.o.s., 6.1, II (Sodium Thiocyanate, Sodium Bromide) SP E-13192 (V003)	001	DF ~~DF~~	00225	P	541	D003	
X	RQ UN3265 Waste Corrosive liquid, acidic, organic, n.o.s., 8, II (Ferric ammonium propylenediaminetetraacetic Acid, Acetic Acid)	001	CW ~~DF~~	00318	P ~~S~~	791	D002	
X	~~UN3260, Corrosive solid, acidic, inorganic, n.o.s., 8, II (phosphoric acid, trisodium salt dodecahydrate, sodium sulphite)~~		~~DF~~		P	~~141~~		

14. Special Handling Instructions and Additional Information

1) R23503 KW050901 1 x 14 ERG:132 2) R23503 KW050902 1 x 55 ERG: 151
3) R23464 1 x Pallet ERG:153 ~~4) R23498 x ERG:154~~

15. GENERATOR'S/OFFEROR'S CERTIFICATION: I hereby declare that the contents of this consignment are fully and accurately described above by the proper shipping name, and are classified, packaged, marked and labeled/placarded, and are in all respects in proper condition for transport according to applicable international and national governmental regulations. If export shipment and I am the Primary Exporter, I certify that the contents of this consignment conform to the terms of the attached EPA Acknowledgment of Consent.
I certify that the waste minimization statement identified in 40 CFR 262.27(a) (if I am a large quantity generator) or (b) (if I am a small quantity generator) is true.

Generator's/Offeror's Printed/Typed Name: SCOTT WILLIAMS — Signature: [signature] (ON BEHALF OF) — Month 5 Day 18 Year 09

16. International Shipments ☐ Import to U.S. ☐ Export from U.S. Port of entry/exit:
Transporter signature (for exports only): Date leaving U.S.:

17. Transporter Acknowledgment of Receipt of Materials
Transporter 1 Printed/Typed Name: ERIK W LAURSEN — Signature: [signature] — Month 05 Day 18 Year 09
Transporter 2 Printed/Typed Name — Signature — Month Day Year

18. Discrepancy
18a. Discrepancy Indication Space ☐ Quantity ☐ Type ☐ Residue ☐ Partial Rejection ☐ Full Rejection
Manifest Reference Number:

18b. Alternate Facility (or Generator) — U.S. EPA ID Number
Facility's Phone:

18c. Signature of Alternate Facility (or Generator) — Month Day Year

19. Hazardous Waste Report Management Method Codes (i.e., codes for hazardous waste treatment, disposal, and recycling systems)

1.	2.	3.	4.
H141	H141	H141	

20. Designated Facility Owner or Operator: Certification of receipt of hazardous materials covered by the manifest except as noted in Item 18a
Printed/Typed Name: Tom Jensen — Signature: [signature] — Month Day Year

GENERATOR / INT'L / TRANSPORTER / DESIGNATED FACILITY

EPA Form 8700-22 (Rev. 3-05) Previous editions are obsolete. DESIGNATED FACILITY TO GENERATOR

Please print or type. (Form designed for use on elite (12-pitch) typewriter.)

Form Approved. OMB No. 2050-0039

UNIFORM HAZARDOUS WASTE MANIFEST (Continuation Sheet)

21. Generator ID Number: CAD054854377

22. Page: 2

23. Manifest Tracking Number: 001198349FLE

24. Generator's Name: Eastman Kodak Company
12100 Rivera Road
Whittier, CA 90606

SCOTT WILLIAMS

25. Transporter _____ Company Name _____ U.S. EPA ID Number

26. Transporter _____ Company Name _____ U.S. EPA ID Number

GENERATOR

27a. HM	27b. U.S. DOT Description (including Proper Shipping Name, Hazard Class, ID Number, and Packing Group (if any))	28. Containers No.	28. Containers Type	29. Total Quantity	30. Unit Wt./Vol.	31. Waste Codes		
X	3. UN3264, Corrosive liquid, acidic, inorganic, n.o.s., 8, II (Bis(Hydroxylammonium Sulphate)	002	CW	02120	P	541		
X	6. UN3265, Corrosive liquid, acidic, organic, n.o.s., 8, III (Acetic Acid)	001	DF	00030	G	541		
X	7. UN3266, Corrosive liquid, basic, inorganic, n.o.s., 8, III (Potassium carbonate, Potassium sulphite)	002	CW	02558	P	123		
X	8. UN3267 Waste Corrosive liquid, basic, organic, n.o.s., 8, II (sodium hydroxide, potassium polysulfides)	002	DF	00120	P	331	D002	
X	9. RQ UN2922 Waste Corrosive liquids, toxic, n.o.s., 8(6.1), II (4-(n-ethyl-n-2-hydroxyethyl)-2-methylphenylenediamin sulfate)(D002)	001	CW	00855	P	791	D002	
	10. Non-RCRA hazardous waste liquid (Aqueous Diethylene glycol)	002	DF	01002	P G	541		
	11. Non-RCRA hazardous waste liquid (Fixer Replenisher Solution)	006	DF	02428	P G	541		
	12. Non-RCRA hazardous waste liquid (ethylene glycol, glycerol)	002	DF	00100	P	331		
	13. Non-RCRA hazardous waste solid (potassium ferricyanide, sodium bromide)	001	DF	00030	P	331		
	14. Non-RCRA hazardous waste solid (sodium sulphite based developer)	001	CW	00780	P	141		

32. Special Handling Instructions and Additional Information
5)R29473 ERG:154 2 X Aud 6)R29351 ERG:153 1 X 30 7)R29479 ERG:154 2 x pallet 8)R25819 ERG:153 2 x 30 9)R23502 ERG:154 1 X pallet 10)R29350 2 X 55 11)R29349 6 X 30 12)R26991 1 X 55 1 x 15 13)R25820 1 X 55 14)R23492 1 X pallet

TRANSPORTER

33. Transporter _____ Acknowledgment of Receipt of Materials
Printed/Typed Name _____ Signature _____ Month Day Year

34. Transporter _____ Acknowledgment of Receipt of Materials
Printed/Typed Name _____ Signature _____ Month Day Year

DESIGNATED FACILITY

35. Discrepancy

36. Hazardous Waste Report Management Method Codes (i.e., codes for hazardous waste treatment, disposal, and recycling systems)

H141	H141	H141	H141	H141
H141	H141	H141	H141	H141

Please print or type. (Form designed for use on elite (12-pitch) typewriter.)

Form Approved. OMB No. 2050-0039

UNIFORM HAZARDOUS WASTE MANIFEST (Continuation Sheet)

21. Generator ID Number: CAD054854377

22. Page: 3

23. Manifest Tracking Number: 001198349FLE

24. Generator's Name: Eastman Kodak Company
12100 Rivera Road
Whittier, CA 90606

25. Transporter ____ Company Name — U.S. EPA ID Number

26. Transporter ____ Company Name — U.S. EPA ID Number

GENERATOR

27a. HM	27b. U.S. DOT Description (including Proper Shipping Name, Hazard Class, ID Number, and Packing Group (if any))	28. Containers No.	28. Containers Type	29. Total Quantity	30. Unit Wt./Vol.	31. Waste Codes
	15. Non-RCRA hazardous waste solid (styrene methacrylate copolymer, carbon black)	001	DF	00030	P	352
X	16) UN 3265, RQ, WASTE CORROSIVE LIQUID ACIDIC, ORGANIC, N.O.S. (DEVELOPER REGENERATOR), 8, III	001	DF	02055	G	791 D002
	17) NON-RCRA HAZARDOUS WASTE, LIQUID (AMMONIUM THIOSULFATE, AMMONIUM SULFITE)	002	CW	01939	P	331
X	18) UN 2790, WASTE ACETIC ACID SOLUTION 8, II	001	DF	00055	G	791 D002
X	19) UN 3265, WASTE CORROSIVE LIQUID, ACIDIC, ORGANIC, N.O.S., (FERRIC AMMONIUM PROPYLENEDIAMINE), 8, II	001	DF	00030	P	791 D002

32. Special Handling Instructions and Additional Information

15) R25825 Toner 1 x 55GD 16) RZ9348; (1 x 55GD) ERG#153 17) RZ3473; (2 x PALLET)
18) RZ6988; (1 x 55GD) ERG#153 19) RZ3464; (1 x 15GD) ERG#153

TRANSPORTER

33. Transporter ____ Acknowledgment of Receipt of Materials
Printed/Typed Name — Signature — Month Day Year

34. Transporter ____ Acknowledgment of Receipt of Materials
Printed/Typed Name — Signature — Month Day Year

DESIGNATED FACILITY

35. Discrepancy

36. Hazardous Waste Report Management Method Codes (i.e., codes for hazardous waste treatment, disposal, and recycling systems)

H141 | H141 | H141 | H141 | H141

NON-HAZARDOUS WASTE MANIFEST

Please print or type (Form designed for use on elite (12 pitch) typewriter)

NON-HAZARDOUS WASTE MANIFEST

1. Generator's US EPA ID No. CAD054854377

Manifest Document No. 190796 X

2. Page 1 of 1

3. Generator's Name and Mailing Address KODAK - EASTMAN COMPANY
12100 RIVERA RD
WHITTIER, CA 90606

4. Generator's Phone (562) 789 2410

5. Transporter 1 Company Name GENERAL ENVIRONMENTAL MGMT

6. US EPA ID Number CAD983649880

A. State Transporter's ID 800-326-7011

B. Transporter 1 Phone

7. Transporter 2 Company Name

8. US EPA ID Number

C. State Transporter's ID

D. Transporter 2 Phone

9. Designated Facility Name and Site Address
GEM RANCHO CORDOVA, LLC
11855 WHITE ROCK RD
RANCHO CORDOVA, CA 95742

10. US EPA ID Number CAD980884193

E. State Facility's ID

F. Facility's Phone (916) 351-0980

11. WASTE DESCRIPTION	12. Containers No.	12. Containers Type	13. Total Quantity	14. Unit Wt./Vol.
a. BATTERIES, DRY, SEALED, N.O.S. (UNIVERSAL WASTE, BATTERIES, ALKALINE) NOT SUBJECT TO HMR	001	DF	00025	P
b.				
c.				
d.				

G. Additional Descriptions for Materials Listed Above

H. Handling Codes for Wastes Listed Above

15. Special Handling Instructions and Additional Information
11A) 1X5, R26978, ALKALINE BATTERIES

GENERATOR

16. **GENERATOR'S CERTIFICATION:** I hereby certify that the contents of this shipment are fully and accurately described and are in all respects in proper condition for transport. The materials described on this manifest are not subject to federal hazardous waste regulations.

Printed/Typed Name: J. SCOTT WILLIAMS

Signature: (ON BEHALF OF)

Date: Month 05 Day 18 Year 09

TRANSPORTER

17. Transporter 1 Acknowledgement of Receipt of Materials

Printed/Typed Name: ERIK W. LAURSEN

Signature

Date: Month 05 Day 18 Year 09

18. Transporter 2 Acknowledgement of Receipt of Materials

Printed/Typed Name

Signature

Date: Month Day Year

FACILITY

19. Discrepancy Indication Space

20. Facility Owner or Operator: Certification of receipt of the waste materials covered by this manifest, except as noted in item 19.

Printed/Typed Name

Signature

Date: Month Day Year

NON-HAZARDOUS WASTE

© 2002 LABELMASTER® (800) 621-5808 www.labelmaster.com
PRINTED ON RECYCLED PAPER USING SOYBEAN INK
PRINTED WITH SOY INK

Please print or type. (Form designed for use on elite (12-pitch) typewriter.) DW2285944

Form Approved. OMB No. 2050-0039

UNIFORM HAZARDOUS WASTE MANIFEST

1. Generator ID Number: CAD054854377
2. Page 1 of: 1
3. Emergency Response Phone: (800) 483-3718
4. Manifest Tracking Number: 001982745 JJK

5. Generator's Name and Mailing Address
Eastman Kodak Company
12200 Rivera Road
Whittier CA, 90606 (949) 548-9348
Generator's Phone:

Generator's Site Address (if different than mailing address)

6. Transporter 1 Company Name: Clean Harbors Environmental Services Inc — U.S. EPA ID Number: MAD039322250

7. Transporter 2 Company Name — U.S. EPA ID Number:

8. Designated Facility Name and Site Address
Clean Harbors Wilmington LLC
1737 East Denni Street
Wilmington, CA 90744 (310) 835-9998
Facility's Phone: — U.S. EPA ID Number: CAD044429835

9a. HM	9b. U.S. DOT Description (including Proper Shipping Name, Hazard Class, ID Number, and Packing Group (if any))	10. Containers No.	10. Containers Type	11. Total Quantity	12. Unit Wt./Vol.	13. Waste Codes		
X	1. RQ NA3082, Hazardous waste, Solid, NOS, 9, PG III (Chromium, Lead)	003	DM	0900	P	D007 D009	D008 135	D011
	2. NONE, NON RCRA Hazardous Waste Solids, N/A (Empty's Drums)	002	DF	050	P	512	513	
	3. NONE, NON RCRA Hazardous Waste Solids, N/A (Empty's Drums)	003	DM	100 ~~062~~	P	512	513	
	4. NONR, NON RCRA Hazardous Waste Solids, N/A (Debri)	001	DM	060	P	352		

14. Special Handling Instructions and Additional Information
1. CH363236 (3X55DM) 171
2. CH362716 (2X55DF) H. CH361470 (1X55) Truck # 5170
3. CH362716 (3X55DM)

15. **GENERATOR'S/OFFEROR'S CERTIFICATION:** I hereby declare that the contents of this consignment are fully and accurately described above by the proper shipping name, and are classified, packaged, marked and labeled/placarded, and are in all respects in proper condition for transport according to applicable international and national governmental regulations. If export shipment and I am the Primary Exporter, I certify that the contents of this consignment conform to the terms of the attached EPA Acknowledgment of Consent. I certify that the waste minimization statement identified in 40 CFR 262.27(a) (if I am a large quantity generator) or (b) (if I am a small quantity generator) is true.

Generator's/Offeror's Printed/Typed Name: Charles Wechsler — Signature: Charles Wechsler Agent for Kodak — Month 4 Day 7 Year 09

INT'L
16. International Shipments ☐ Import to U.S. ☐ Export from U.S. Port of entry/exit: Date leaving U.S.:
Transporter signature (for exports only):

TRANSPORTER
17. Transporter Acknowledgment of Receipt of Materials
Transporter 1 Printed/Typed Name: Edgar Estrada — Signature: Edgar Estrada — Month 4 Day 7 Year 09
Transporter 2 Printed/Typed Name — Signature — Month Day Year

DESIGNATED FACILITY
18. Discrepancy
18a. Discrepancy Indication Space ☐ Quantity ☐ Type ☐ Residue ☐ Partial Rejection ☐ Full Rejection
Manifest Reference Number: U.S. EPA ID Number
18b. Alternate Facility (or Generator)
Facility's Phone: Month Day Year
18c. Signature of Alternate Facility (or Generator)
19. Hazardous Waste Report Management Method Codes (i.e., codes for hazardous waste treatment, disposal, and recycling systems)
1. H141 2. H141 3. H141 4.
20. Designated Facility Owner or Operator: Certification of receipt of hazardous materials covered by the manifest except as noted in Item 18a
Printed/Typed Name: Jesus Aguirre — Signature — Month 4 Day 7 Year 09

DESIGNATED FACILITY TO GENERATOR

EPA Form 8700-22 (Rev. 3-05) Previous editions are obsolete.

108286-202 Form Approved. OMB No. 2050-0039

Please print or type. (Form designed for use on elite (12-pitch) typewriter.)

UNIFORM HAZARDOUS WASTE MANIFEST

1. Generator ID Number: CAD054854377
2. Page 1 of: 2
3. Emergency Response Phone: (800) 326-1011
4. Manifest Tracking Number: 001198431 FLE

GENERATOR

5. Generator's Name and Mailing Address
Eastman Kodak Company
12100 Rivera Road
Whittier, CA 90606
Generator's Phone: 562-783-2410

Generator's Site Address (if different than mailing address)

6. Transporter 1 Company Name: General Environmental Management, Inc.
U.S. EPA ID Number: CAD983648880

7. Transporter 2 Company Name
U.S. EPA ID Number

GEM has the appropriate permits for, and will accept the waste this generator is shipping.

8. Designated Facility Name and Site Address
GEM Rancho Cordova, LLC
11855 White Rock Road
Rancho Cordova, CA 95742
Facility's Phone: 916 351 0980
U.S. EPA ID Number: CAD980884183

9a. HM	9b. U.S. DOT Description (including Proper Shipping Name, Hazard Class, ID Number, and Packing Group (if any))	10. Containers No.	10. Containers Type	11. Total Quantity	12. Unit Wt./Vol.	13. Waste Codes		
X	1. UN2924 Waste Flammable liquids, corrosive, n.o.s., 3(8), II (~~Lab Pack~~) ED.	001	DF	10	P	331		
X	2. ~~RQ UN3265 Waste Corrosive liquid, acidic,~~ organic, n.o.s., 8, II (Ferric ammonium propylenediaminetetraacetic Acid, Acetic Acid)	001	DF	10	P	791	D002	
X	3. ~~UN2735, Amines, liquid, corrosive, n.o.s.,~~ 8, III (Triethanolamine, N,N-diethylhydroxylamine)	002	DF	15	P	331		
X	4. UN3264 Waste Corrosive liquid, acidic, inorganic, n.o.s., 8, II (~~Lab Pack~~) ED.	001	DF	120	P	791		

14. Special Handling Instructions and Additional Information
1) (6 x 5) Approval #R23503 LP KM-02 ERG: 132 (LAB PACK)
2) (1 x 5) Approval #R23464 ERG: 153
3) (2 x 30) Approval #R23472 ERG: 153
4) (2 x 30) Approval #R23503 LP KM-01 ERG: 154 (LAB PACK)

15. **GENERATOR'S/OFFEROR'S CERTIFICATION:** I hereby declare that the contents of this consignment are fully and accurately described above by the proper shipping name, and are classified, packaged, marked and labeled/placarded, and are in all respects in proper condition for transport according to applicable international and national governmental regulations. If export shipment and I am the Primary Exporter, I certify that the contents of this consignment conform to the terms of the attached EPA Acknowledgment of Consent.
I certify that the waste minimization statement identified in 40 CFR 262.27(a) (if I am a large quantity generator) or (b) (if I am a small quantity generator) is true.

Generator's/Offeror's Printed/Typed Name: SCOTT WILLIAMS
Signature: Scott W. (ON BEHALF OF)
Month Day Year: 11 29 09

INT'L

16. International Shipments ☐ Import to U.S. ☐ Export from U.S. Port of entry/exit:
Date leaving U.S.:
Transporter signature (for exports only):

TRANSPORTER

17. Transporter Acknowledgment of Receipt of Materials
Transporter 1 Printed/Typed Name: TOM OSBURN
Signature:
Month Day Year: 12 29 09
Transporter 2 Printed/Typed Name:
Signature:
Month Day Year:

DESIGNATED FACILITY

18. Discrepancy
18a. Discrepancy Indication Space ☐ Quantity ☐ Type ☐ Residue ☐ Partial Rejection ☐ Full Rejection
Manifest Reference Number:
U.S. EPA ID Number

18b. Alternate Facility (or Generator)
Facility's Phone:
Month Day Year:
18c. Signature of Alternate Facility (or Generator)

19. Hazardous Waste Report Management Method Codes (i.e., codes for hazardous waste treatment, disposal, and recycling systems)
1. H141 2. H141 3. H141 4. H141

20. Designated Facility Owner or Operator: Certification of receipt of hazardous materials covered by the manifest except as noted in Item 18a
Printed/Typed Name: William Schumann
Signature:
Month Day Year: 12 15 09

DESIGNATED FACILITY TO GENERATOR

EPA Form 8700-22 (Rev. 3-05) Previous editions are obsolete.

Doc# 26412

Please print or type. (Form designed for use on elite (12-pitch) typewriter.)

Form Approved. OMB No. 2050-0039

UNIFORM HAZARDOUS WASTE MANIFEST (Continuation Sheet)	21. Generator ID Number	22. Page	23. Manifest Tracking Number
	CAD054854377	2	001198431FLE

24. Generator's Name: Eastman Kodak Company
12100 Rivera Road
Whittier, CA 90606

U.S. EPA ID Number

25. Transporter _____ Company Name

U.S. EPA ID Number

26. Transporter _____ Company Name

27a. HM	27b. U.S. DOT Description (Including Proper Shipping Name, Hazard Class, ID Number, and Packing Group (if any))	28. Containers No.	28. Containers Type	29. Total Quantity	30. Unit Wt./Vol.	31. Waste Codes		
X	5. UN3266 Waste Corrosive liquid, basic, inorganic, n.o.s., 8, II (~~Lab Pack~~ ED)	001	DF	5	P	123		
X	6. UN3267 Waste Corrosive liquid, basic, organic, n.o.s., 8, II (sodium hydroxide, potassium polysulfides) D002	001	CW	1.982	P	331	D002	
X	7. UN3082 Waste Environmentally hazardous substances, liquid, n.o.s., 9, III (~~Lab Pack~~ ED)	001	DF	10	P	135		
	8. Non-RCRA hazardous waste liquid (Ammonium Thiosulfate, ammonium sulfite)	001	DF	30	G	331		
	9. Non-RCRA hazardous waste liquid (Ammonium thiosulfate and Ammonium thiocyanate)	015	DF	750	G	541		
	10. Non-RCRA hazardous waste liquid (Ammonium thiosulfate solution)	015	DF	750	G	541		
	11. Non-RCRA hazardous waste liquid (ethylene glycol, glycerol)	001	CW	842	P	331		
	12. Non-RCRA hazardous waste solid (non-PCB light ballasts)	001	DM	150	P	352	181	
	13. Non-RCRA hazardous waste solid (potassium ferricyanide, sodium bromide)	001	DF	10	P	331		
	14. Non-RCRA hazardous waste solid (sodium sulphite based ~~developer~~ FOAM)	001	DF	5	P	141		

32. Special Handling Instructions and Additional Information
5)(/ x5) Approval #R23503 LP KW-04 ERG: 154 6)(/ xCW) Approval #R25819 ERG: 153 7)(/ x 5 (LAB PACK)
Approval #R23503 LP KW-03 ERG: 171 8)(/ x 30 Approval #R23473 9)(/5 x55) Approval #R26986 10)(/5 x55
) Approval #R26989 11)(/ xCW) Approval #R26991 12)(/ x/5) Approval #R28051 13)(/ x5) Approval
#R25820 14)(/ x 5) Approval #R23492

TRANSPORTER

33. Transporter _____ Acknowledgment of Receipt of Materials
Printed/Typed Name | Signature | Month | Day | Year

34. Transporter _____ Acknowledgment of Receipt of Materials
Printed/Typed Name | Signature | Month | Day | Year

DESIGNATED FACILITY

35. Discrepancy

36. Hazardous Waste Report Management Method Codes (i.e., codes for hazardous waste treatment, disposal, and recycling systems)
H141 | H141 | H141 | H141 | H141
H141 | H141 | H141 | H141 | H141

EPA Form 8700-22A (Rev. 3-05) Previous editions are obsolete.

DESIGNATED FACILITY TO GENERATOR

WLS OFF-SITE WASTE DISPOSAL FACILITIES & TRANSPORTERS USED

Transporter	Disposal Facility
Advanced Envir. Tech. Serv.	Chem. Waste Mgmt., Azusa, CA.
Hazmat Environmental	Kodak, B218
	Kodak, B212
Safety Kleen	Safety Kleen, Denton, TX.
	Safety Kleen, Compton, CA.
	Safety Kleen, El Monte, CA.
PSC/RHO Chem Corp	Burlington Environmental, Kent, WA
	RHO Chem Corp, Inglewood, CA.

V04.10014

771727

Please print or type. (Form designed for use on elite (12-pitch) typewriter.)

Form Approved. OMB No. 2050-0039

UNIFORM HAZARDOUS WASTE MANIFEST	1. Generator ID Number	2. Page 1 of	3. Emergency Response Phone	4. Manifest Tracking Number
	CAD054854377	1	(800) 567-7455	000511009 JJK

5. Generator's Name and Mailing Address

KASTRAN KODAK COMPANY
12180 RIVERA ROAD
WHITTIER CA 90606 (562)789-2618

Generator's Site Address (if different than mailing address)

Generator's Phone:

6. Transporter 1 Company Name

RHO CHEM CORPORATION

U.S. EPA ID Number

CAD008364432

7. Transporter 2 Company Name

MP Enviromintal

U.S. EPA ID Number

CAT000624247

8. Designated Facility Name and Site Address

BURLINGTON ENVIRONMENTAL, INC. - KENT FACILITY
20245 77TH AVENUE SOUTH
KENT, WA 98032-1253(873-8030

Facility's Phone:

U.S. EPA ID Number

WAD991281767

9a. HM	9b. U.S. DOT Description (including Proper Shipping Name, Hazard Class, ID Number, and Packing Group (if any))	10. Containers No.	10. Containers Type	11. Total Quantity	12. Unit Wt./Vol.	13. Waste Codes		
X	1. POLYCHLORINATED BIPHENYLS, SOLID (PCB BALLASTS) 9 UN3432 PGII ERG(171)	2	DM	330	P	731		
	2.							
	3.							
	4.							

14. Special Handling Instructions and Additional Information

(1) 365492-00 - PCB BALLASTS WEAR APPROPRIATE PPE WHEN HANDLING.

15. GENERATOR'S/OFFEROR'S CERTIFICATION: I hereby declare that the contents of this consignment are fully and accurately described above by the proper shipping name, and are classified, packaged, marked and labeled/placarded, and are in all respects in proper condition for transport according to applicable international and national governmental regulations. If export shipment and I am the Primary Exporter, I certify that the contents of this consignment conform to the terms of the attached EPA Acknowledgment of Consent.
I certify that the waste minimization statement identified in 40 CFR 262.27(a) (if I am a large quantity generator) or (b) (if I am a small quantity generator) is true.

Generator's/Offeror's Printed/Typed Name: Scott Williams — Signature — Month: 03 Day: 07 Year: 07

16. International Shipments: ☐ Import to U.S. ☐ Export from U.S. Port of entry/exit:
Transporter signature (for exports only): Date leaving U.S.:

17. Transporter Acknowledgment of Receipt of Materials

Transporter 1 Printed/Typed Name: AGUSTIN TREJO — Signature — Month: 03 Day: 07 Year: 07

Transporter 2 Printed/Typed Name: CHES JETER — Signature — Month: 03 Day: 13 Year: 07

18. Discrepancy

18a. Discrepancy Indication Space: ☐ Quantity ☐ Type ☐ Residue ☐ Partial Rejection ☐ Full Rejection

Manifest Reference Number:

18b. Alternate Facility (or Generator) — U.S. EPA ID Number

Facility's Phone:

18c. Signature of Alternate Facility (or Generator) — Month Day Year

19. Hazardous Waste Report Management Method Codes (i.e., codes for hazardous waste treatment, disposal, and recycling systems)

1.	2.	3.	4.
H141			

20. Designated Facility Owner or Operator: Certification of receipt of hazardous materials covered by the manifest except as noted in Item 18a

Printed/Typed Name: Tim Hosmer — Signature — Month: 04 Day: 05 Year: 07

EPA Form 8700-22 (Rev. 3-05) Previous editions are obsolete.

DESIGNATED FACILITY TO GENERATOR

Rho-71762

771727

33697

Please print or type. (Form designed for use on elite (12-pitch) typewriter.)

Form Approved. OMB No. 2050-0039

UNIFORM HAZARDOUS WASTE MANIFEST	1. Generator ID Number	2. Page 1 of	3. Emergency Response Phone	4. Manifest Tracking Number
	CAD054854377	2	(800) 567-7455	000511010 JJK

5. Generator's Name and Mailing Address

EASTMAN KODAK COMPANY
12100 RIVERA ROAD
WHITTIER CA 90606 (562)789-2410

Generator's Site Address (if different than mailing address)

Generator's Phone:

6. Transporter 1 Company Name

RHO CHEM CORPORATION

U.S. EPA ID Number

CADO08364432

7. Transporter 2 Company Name

U.S. EPA ID Number

8. Designated Facility Name and Site Address

RHO CHEM CORPORATION
425 1816 AVE.
INGLEWOOD, CA 90301 (323) 776-6233

U.S. EPA ID Number

CAD008364432

	9a. HM	9b. U.S. DOT Description (including Proper Shipping Name, Hazard Class, ID Number, and Packing Group (if any))	10. Containers No.	10. Containers Type	11. Total Quantity	12. Unit Wt./Vol.	13. Waste Codes		
1		WASTE FLAMMABLE LIQUIDS, N.O.S. (1,4 DIOXANE/DICHLOROMETHANE) 3 UN1993 PGII ERG(128)	5	DM DF	600	P	D001	136	
2		WASTE SODIUM PERSULFATE (4-(METHYL-N-2-HYDROXYETHYL)-2-METHYLPHENYLENEDIAMINE SULFATE) 5.1 UN1505 PGIII ERG(140)	12	DF	720	P	D001	331	
3	X	TOXIC SOLIDS, ORGANIC, N.O.S. (4-(N-ETHYL N-2 HYDROXYETHYL)-2 METHYLPHENYLENEDIAMINE SULFATE) 6.1 UN2811 PGII "TOXIC" ERG(154)	12	DF	600	P	D001		
4	X	NON RCRA HAZARDOUS WASTE SOLID, (CARBOWAX/SODIUM SULPHITE)	42	DM DF	2100	P	052		

14. Special Handling Instructions and Additional Information

(1) 365524-00 - COMMODITY PACK FLAMM (2) 365482-00 - PEROXYDISULFURIC ACI (3) 365514-00 - TOXIC POWDER (4) 365523-00 - SOLID SPILL CLEAN UP WEAR APPROPRIATE PPE WHEN HANDLING.

15. GENERATOR'S/OFFEROR'S CERTIFICATION: I hereby declare that the contents of this consignment are fully and accurately described above by the proper shipping name, and are classified, packaged, marked and labeled/placarded, and are in all respects in proper condition for transport according to applicable international and national governmental regulations. If export shipment and I am the Primary Exporter, I certify that the contents of this consignment conform to the terms of the attached EPA Acknowledgment of Consent.
I certify that the waste minimization statement identified in 40 CFR 262.27(a) (if I am a large quantity generator) or (b) (if I am a small quantity generator) is true.

Generator's/Offeror's Printed/Typed Name	Signature	Month	Day	Year
JEFF WILLIAMS		03	07	07

16. International Shipments ☐ Import to U.S. ☐ Export from U.S. Port of entry/exit:
Transporter signature (for exports only): Date leaving U.S.:

17. Transporter Acknowledgment of Receipt of Materials

Transporter 1 Printed/Typed Name	Signature	Month	Day	Year
HOUSTON		03	07	07
Transporter 2 Printed/Typed Name	Signature	Month	Day	Year

18. Discrepancy

18a. Discrepancy Indication Space ☐ Quantity ☐ Type ☐ Residue ☐ Partial Rejection ☐ Full Rejection

Manifest Reference Number:

18b. Alternate Facility (or Generator) U.S. EPA ID Number

Facility's Phone:

18c. Signature of Alternate Facility (or Generator) Month Day Year

19. Hazardous Waste Report Management Method Codes (i.e., codes for hazardous waste treatment, disposal, and recycling systems)

1.	2.	3.	4.
H061	H141	H141	H141

20. Designated Facility Owner or Operator: Certification of receipt of hazardous materials covered by the manifest except as noted in Item 18a

Printed/Typed Name	Signature	Month	Day	Year
Melissa Duran	M. Duran	03	07	07

GENERATOR — INTL — TRANSPORTER — DESIGNATED FACILITY

EPA Form 8700-22 (Rev. 3-05). Previous editions are obsolete.

DESIGNATED FACILITY TO GENERATOR

771727 33697

(Form designed for use on elite (12-pitch) typewriter.) Form Approved. OMB No. 2050-0039

HAZARDOUS WASTE MANIFEST (Continuation Sheet)	21. Generator ID Number CAD054854377	22. Page 2 of 2	23. Manifest Tracking Number 000511010 JJK

Generator's Name
EASTMAN KODAK COMPANY
12100 RIVERA ROAD , WHITTIER CA 90606 (562)789-2410

25. Transporter _____ Company Name — U.S. EPA ID Number

26. Transporter _____ Company Name — U.S. EPA ID Number

27a. HM	27b. U.S. DOT Description (including Proper Shipping Name, Hazard Class, ID Number, and Packing Group (if any))	28. Containers No.	28. Containers Type	29. Total Quantity	30. Unit Wt./Vol.	31. Waste Codes		
X	5 NON RCRA HAZARDOUS WASTE SOLID (POWER CARTRIDGES)	3	~~DM~~ DF	40	P	D52		
X	6 NON RCRA HAZARDOUS WASTE SOLID, (OIL/ABSORBENT)	7	DF	575	P	D52		
X	7 NON RCRA HAZARDOUS LIQUID, (LIDOCAINE HYDROCHLORIDE/WATER)	13	~~DM~~ DF	882	P	D34		
	8							
	9							
	10							
	11							
	12							
	13							
	14							

32. Special Handling Instructions and Additional Information
(5) 365690-00 - POWER CARTRIDGES (6) 365491-00 - NON RCRA OIL/ABSORBE (7) 365516-00 - CONSOLIDT PACKAGE OF

33. Transporter _____ Acknowledgment of Receipt of Materials
Printed/Typed Name — Signature — Month — Day — Year
(5) (6) (7)

34. Transporter _____ Acknowledgment of Receipt of Materials
Printed/Typed Name — Signature — Month — Day — Year

35. Discrepancy

36. Hazardous Waste Report Management Method Codes (i.e., codes for hazardous waste treatment, disposal, and recycling systems)

GENERATOR — TRANSPORTER — DESIGNATED FACILITY

EPA Form 8700-22A (Rev. 3-05) Previous editions are obsolete. GENERATOR'S INITIAL COPY

This Memorandum is an acknowledgment that a Bill of Lading has been issued and is not Original Bill of Lading, nor a copy or duplicate, covering the property named herein, and is intended solely for filing or record.

Shipper No. BOL 35115-07

Carrier No.

Page 1 of 1

Rhochem (Name of carrier) (SCAC)

Date 3/7/07

On Collect on Delivery shipments, the letters "COD" must appear before consignee's name or as otherwise provided in Item 430, Sec.1.

TO: Consignee Rhochem

Street 425 Isis Ave

City Inglewood State CA Zip Code 90301

FROM: Shipper Eastman Kodak Company

Street 12100 Rivera Road

City Whittier State CA Zip Code 90606

24 hr. Emergency Contact Tel. No.

Route

Vehicle Number

No. of Units & Container Type	HM	BASIC DESCRIPTION Proper Shipping Name, Hazard Class, UN or NA Number, Packing Group or UN or NA Number, Proper Shipping Name, Hazard Class, Packing Group	TOTAL QUANTITY (Weight, Volume, Gallons, etc.)	WEIGHT (Subject to Correction)	RATE	CHARGES (For Carrier Use Only)
2 DF	X	Batteries, Dry, Containing Potassium Hydroxide Solid, (Universal Waste) 8, UN3028, PG III, ERG(154) Profile #: 365483	375P			
17 DF		Lithium Batteries (Universal Waste) profile #: 365484	2210P			
		~~Ni-Cad Batteries (Universal Waste)~~ Profile #: 365485				

PLACARDS TENDERED: YES ☐ NO ☐

Note: (1) Where the rate is dependent on value, shippers are required to state specifically in writing the agreed or declared value of the property, as follows: "The agreed or declared value of the property is hereby specifically stated by the shipper to be not exceeding ___ per ___"
(2) Where the applicable tariff provisions specify a limitation of the carrier's liability absent a release or a value declaration by the shipper and the shipper does not release the carrier's liability or declare a value, the carrier's liability shall be limited to the extent provided by such provisions. See NMFC Item 172.
(3) Commodities requiring special or additional care or attention in handling or stowing must be so marked and packaged as to ensure safe transportation. See Section 2(e) of Item 360, Bills of Lading, Freight Bills and Statements of Charges and Section 1(a) of the Contract Terms and Conditions for a list of such articles.

I hereby declare that the contents of this consignment are fully and accurately described above by the proper shipping name and are classified, packaged, marked and labeled/placarded, and are in all respects in proper condition for transport according to applicable international and national governmental regulations.

Signature

REMIT C.O.D. TO: ADDRESS

COD Amt. $

C.O.D. FEE PREPAID ☐ COLLECT ☐ $

TOTAL CHARGES $

FREIGHT CHARGES THIS PREPAID ☐ Check box if charges are to be collected

Subject to Section 7 of the conditions, if this shipment is to be delivered to the consignee without recourse on the consignor, the consignor shall sign the following statement: "The carrier shall not make delivery of this shipment without payment of freight and all other lawful charges."

Signature of Consignor

RECEIVED, subject to the classifications and tariffs in effect on the date of the issue of this Bill of Lading, the property described above in apparent good order, except as noted (contents and condition of contents of packages unknown), marked, consigned, and destined as indicated above which said carrier (the word carrier being understood throughout this contract as meaning any person or corporation in possession of the property under the contract) agrees to carry to its usual place of delivery at said destination, if on its route, otherwise to deliver to another carrier on the route to said destination. It is mutually agreed as to each carrier of all or any of said property over all or any portion of said route to destination and as to each party at any time interested in all or any said property that every service to be performed hereunder shall be subject to all the bill of lading terms and conditions in the governing classification on the date of shipment.

Shipper hereby certifies that he is familiar with all the bill of lading terms and conditions in the governing classification and the said terms and conditions are hereby agreed to by the shipper and accepted for himself and his assigns.

SHIPPER EASTMAN KODAK

PER SCOTT WILLIAMS

03-07-07

CARRIER RHOCHEM - PSC -

PER AGUSTIN TELLO

DATE 03-07-07

4

Permanent post-office address of shipper.

PRINTED ON RECYCLED PAPER USING SOYBEAN INK SOY INK STYLE CF385-4 © 2003 LABELMASTER® (800) 621-5808 www.labelmaster.com

This Memorandum is an acknowledgment that a Bill of Lading has been issued and is not Original Bill of Lading, nor a copy or duplicate, covering the property named herein, and is intended solely for filing or record.

Shipper No. BOL-33729-07

Carrier No.

Page 1 of 1

Rhochem
(Name of carrier) (SCAC)

Date 3/7/07

On Collect on Delivery shipments, the letters "COD" must appear before consignee's name or as otherwise provided in Item 430, Sec.1.

TO:
Consignee Rhochem
Street 425 Isis Ave
City Inglewood State CA Zip Code 90301

FROM:
Shipper Eastman Kodak Company
Street 12100 Rivera Road
City Whittier State CA Zip Code 90606
24 hr. Emergency Contact Tel. No.

Route

Vehicle Number

No. of Units & Container Type	HM	BASIC DESCRIPTION Proper Shipping Name, Hazard Class or UN or NA Number, Packing Group / UN or NA Number, Proper Shipping Name, Hazard Class, Packing Group	TOTAL QUANTITY (Weight, Volume, Gallons, etc.)	WEIGHT (Subject to Correction)	RATE	CHARGES (For Carrier Use Only)
59CF		Flo-Tubes (Universal Waste)	7080FT			
		profile #: 365467				
		(48-4FT				
		11-8FT)				

PLACARDS TENDERED: YES ☐ NO ☐

Note — (1) Where the rate is dependent on value, shippers are required to state specifically in writing the agreed or declared value of the property as follows: "The agreed or declared value of the property is hereby specifically stated by the shipper to be not exceeding _____ per _____"
(2) Where the applicable tariff provisions specify a limitation of the carrier's liability absent a release or a value declaration by the shipper and the shipper does not release the carrier's liability or declare a value, the carrier's liability shall be limited to the extent provided by such provisions. See NMFC Item 172.
(3) Commodities requiring special or additional care or attention in handling or stowing must be so marked and packaged as to ensure safe transportation. See Section 2(e) of Item 360, Bills of Lading, Freight Bills and Statements of Charges and Section 1(a) of the Contract Terms and Conditions for a list of such articles.

I hereby declare that the contents of this consignment are fully and accurately described above by the proper shipping name and are classified, packaged, marked and labelled/placarded, and are in all respects in proper condition for transport according to applicable international and national governmental regulations.

Signature

REMIT C.O.D. TO ADDRESS

COD Amt. $

C.O.D. FEE: PREPAID ☐ COLLECT ☐ $

Subject to Section 7 of the conditions, if this shipment is to be delivered to the consignee without recourse on the consignor, the consignor shall sign the following statement: The carrier shall not make delivery of this shipment without payment of freight and all other lawful charges.

(Signature of Consignor)

TOTAL CHARGES $

FREIGHT CHARGES
FREIGHT PREPAID Check box if charges are to be prepaid when box at right is checked. COLLECT

RECEIVED, subject to the classifications and tariffs in effect on the date of the issue of this Bill of Lading, the property described above in apparent good order, except as noted (contents and condition of contents of packages unknown), marked, consigned, and destined as indicated above which said carrier (the word carrier being understood throughout this contract as meaning any person or corporation in possession of the property under the contract) agrees to carry to its usual place of delivery at said destination, if on its route, otherwise to deliver to another carrier on the route to said destination. It is mutually agreed as to each carrier of all or any of said property over all or any portion of said route to destination and as to each party at any time interested in all or any said property, that every service to be performed hereunder shall be subject to all the bill of lading terms and conditions in the governing classification on the date of shipment.

Shipper hereby certifies that he is familiar with all the lading terms and conditions in the governing classification and the said terms and conditions are hereby agreed to by the shipper and accepted for himself and his assigns.

SHIPPER EASTMAN KODAK
PER Scott Williams
03.07.07

CARRIER RHOCHEM - PSL
PER AGUSTIN TRUJO
DATE 03.07.07

4

Permanent post-office address of shipper.

PRINTED ON RECYCLED PAPER USING SOYBEAN INK PRINTED WITH SOY INK

Please print or type. (Form designed for use on elite (12-pitch) typewriter.)

779081 42380

Form Approved. OMB No. 2050-0039

UNIFORM HAZARDOUS WASTE MANIFEST	1. Generator ID Number	2. Page 1 of	3. Emergency Response Phone	Manifest Tracking Number
	CAD054854377	2	(800) 567-7455	000511951 JJK

5. Generator's Name and Mailing Address
EASTMAN KODAK COMPANY
12100 RIVERA ROAD
WHITTIER CA 90606 (562)789-2410
Generator's Phone:

Generator's Site Address (if different than mailing address)

6. Transporter 1 Company Name: RHO CHEM CORPORATION — U.S. EPA ID Number: CAD008364432

7. Transporter 2 Company Name — U.S. EPA ID Number

8. Designated Facility Name and Site Address
RHO CHEM CORPORATION
425 ISIS AVE
INGLEWOOD, CA 90301 (323) 776-6233
Facility's Phone: — U.S. EPA ID Number: CAD008364432

	9a. HM	9b. U.S. DOT Description (Including Proper Shipping Name, Hazard Class, ID Number, and Packing Group (if any))	10. Containers No.	10. Containers Type	11. Total Quantity	12. Unit Wt./Vol.	13. Waste Codes		
1	X	CORROSIVE SOLID, BASIC, INORGANIC, N.O.S. (SODIUM CARBONATE) 8 UN3262 PGII ERG(154)	3	DF	570	P	181		
2	X	CORROSIVE SOLID, ACIDIC, INORGANIC, N.O.S. (PHOSPHORIC ACID/SODIUH SULPHITE) 8 UN3260 PGII ERG(154)	2	DF	240	P	181		
3	X	FLAMMABLE SOLIDS, CORROSIVE, ORGANIC, N.O.S. (ABSORBENT/ACETIC ACID) 4.1 (8) UN2925 PGII ERG(134)	1	DF	100	P	D001	352	
4	X	FLAMMABLE SOLID, TOXIC, INORGANIC, N.O.S. (TERT-BUTYLAMINE BORANE) 4.1 (6.1) UN3179 PGII TOXIC ERG(134)	1	DF	10	P	141		

14. Special Handling Instructions and Additional Information
(1) 366331-00 - CAUSTIC SODA ASH (2) 366343-00 - COLOR DEVELOPER REPL (3) 366349-00 - ABSORBENT & ACETIC A (4) 366346-00 - COLOR DEVELOPER REPL WEAR APPROPRIATE PPE WHEN HANDLING.

15. GENERATOR'S/OFFEROR'S CERTIFICATION: I hereby declare that the contents of this consignment are fully and accurately described above by the proper shipping name, and are classified, packaged, marked and labeled/placarded, and are in all respects in proper condition for transport according to applicable international and national governmental regulations. If export shipment and I am the Primary Exporter. I certify that the contents of this consignment conform to the terms of the attached EPA Acknowledgment of Consent.
I certify that the waste minimization statement identified in 40 CFR 262.27(a) (if I am a large quantity generator) or (b) (if I am a small quantity generator) is true.

Generator's/Offeror's Printed/Typed Name: [illegible] — Signature: [signature] — Month/Day/Year: 04/18/07

16. International Shipments: ☐ Import to U.S. ☐ Export from U.S. — Port of entry/exit: — Transporter signature (for exports only): — Date leaving U.S.:

17. Transporter Acknowledgment of Receipt of Materials

Transporter 1 Printed/Typed Name: HOUSTIN TREJO — Signature: [signature] — Month/Day/Year: 04/18/07

Transporter 2 Printed/Typed Name — Signature — Month/Day/Year

18. Discrepancy

18a. Discrepancy Indication Space: ☐ Quantity ☐ Type ☐ Residue ☐ Partial Rejection ☐ Full Rejection

Manifest Reference Number: — U.S. EPA ID Number:

18b. Alternate Facility (or Generator) — Facility's Phone:

18c. Signature of Alternate Facility (or Generator) — Month/Day/Year

19. Hazardous Waste Report Management Method Codes (i.e., codes for hazardous waste treatment, disposal, and recycling systems)

1.	2.	3.	4.
H141	H141	H141	H141

20. Designated Facility Owner or Operator: Certification of receipt of hazardous materials covered by the manifest except as noted in Item 18a

Printed/Typed Name: Melissa Duran — Signature: [signature] — Month/Day/Year: 04/19/07

GENERATOR — INTL — TRANSPORTER — DESIGNATED FACILITY

EPA Form 8700-22 (Rev. 3-05) Previous editions are obsolete.

DESIGNATED FACILITY TO GENERATOR

779081 42380

...of type. (Form designed for use on elite (12-pitch) typewriter.) Form Approved. OMB No. 2050-0039

...FORM HAZARDOUS WASTE MANIFEST (Continuation Sheet)	21. Generator ID Number	22. Page 2 of 2	23. Manifest Tracking Number
	CAD054854377		00067195 1

24. Generator's Name

EASTMAN KODAK COMPANY

12100 RIVERA ROAD , WHITTIER CA 90606 (562)789-2610

25. Transporter _____ Company Name — U.S. EPA ID Number

26. Transporter _____ Company Name — U.S. EPA ID Number

27a. HM	27b. U.S. DOT Description (including Proper Shipping Name, Hazard Class, ID Number, and Packing Group (if any))	28. Containers No.	28. Containers Type	29. Total Quantity	30. Unit Wt./Vol.	31. Waste Codes
*	5 NON RCRA HAZARDOUS LIQUID, (LIDOCAINE HYDROCHLORIDE/WATER)	4	DF	410	P	134
*	6 NON RCRA HAZARDOUS WASTE SOLID	6	DF	1335	P	181
*	7 NON RCRA HAZARDOUS WASTE SOLID	1	DF	80	P	181
	8					
	9					
	10					
	11					
	12					
	13					
	14 (5) 365516-00 - COMMODITY PACKAGE OU (6) 366342-00 - BLEACH + REPLENISHER (7) 366342A-00 - COLOR DEVELOPER REPL					

GENERATOR

32. Special Handling Instructions and Additional Information

TRANSPORTER

33. Transporter 1 Acknowledgment of Receipt of Materials

Printed/Typed Name — Signature — Month Day Year

(6) (7)

34. Transporter Acknowledgment of Receipt of Materials

Printed/Typed Name — Signature — Month Day Year

DESIGNATED FACILITY

35. Discrepancy

36. Hazardous Waste Report Management Method Codes (i.e. codes for hazardous waste treatment, disposal, and recycling systems)

H141 H141 H141

EPA Form 8700-22A (Rev. 3-05) Previous editions are obsolete.

DESIGNATED FACILITY TO GENERATOR

7-088-06

Please print or type. (Form designed for use on elite (12-pitch) typewriter.) Form Approved. OMB No. 2050-0039

UNIFORM HAZARDOUS WASTE MANIFEST	1. Generator ID Number	2. Page 1 of	3. Emergency Response Phone	4. Manifest Tracking Number
	CAD054854377	1	1-800-468-1760	000569917 SKS

5. Generator's Name and Mailing Address
EASTMAN KODAK
12100 RIVERA RD ATTN SCOTT WILLIAMS
WHITTIER CA 90606
Generator's Phone: 562-789-2410

Generator's Site Address (if different than mailing address)

6. Transporter 1 Company Name: SAFETY-KLEEN SYSTEMS, INC — U.S. EPA ID Number: TXR000050930

7. Transporter 2 Company Name — U.S. EPA ID Number

8. Designated Facility Name and Site Address: DEMENNO / KERDOON 050122
2000 NORTH ALAMEDA STREET
COMPTON CA 90222
Facility's Phone: 310-537-7100 — U.S. EPA ID Number: CAT080013352

9a. HM	9b. U.S. DOT Description (including Proper Shipping Name, Hazard Class, ID Number, and Packing Group (if any))	10. Containers No.	10. Containers Type	11. Total Quantity	12. Unit Wt./Vol.	13. Waste Codes		
	1. NON RCRA HAZARDOUS WASTE, LIQUID (CLARIFIER WASTE)	1	TT	1000	G	222		
	2.							
	3.							
	4.							

14. Special Handling Instructions and Additional Information: SK TRCK#108682644 0002113928

SK AUTHORIZED TO RETAIN LICENSED SUBSEQUENT CARRIERS AS NECESSARY

15. GENERATOR'S/OFFEROR'S CERTIFICATION: I hereby declare that the contents of this consignment are fully and accurately described above by the proper shipping name, and are classified, packaged, marked and labeled/placarded, and are in all respects in proper condition for transport according to applicable international and national governmental regulations. If export shipment and I am the Primary Exporter, I certify that the contents of this consignment conform to the terms of the attached EPA Acknowledgment of Consent.
I certify that the waste minimization statement identified in 40 CFR 262.27(a) (if I am a large quantity generator) or (b) (if I am a small quantity generator) is true.

Generator's/Offeror's Printed/Typed Name: [illegible] Signature: [signature] Month: 11 Day: 15 Year: 07

16. International Shipments ☐ Import to U.S. ☒ Export from U.S. Port of entry/exit:
Transporter signature (for exports only): Date leaving U.S.:

17. Transporter Acknowledgment of Receipt of Materials

Transporter 1 Printed/Typed Name: Mike Bewley Signature: [signature] Month: 11 Day: 15 Year: 07

Transporter 2 Printed/Typed Name: Signature: Month: Day: Year:

18. Discrepancy

18a. Discrepancy Indication Space ☐ Quantity ☐ Type ☐ Residue ☐ Partial Rejection ☐ Full Rejection
Manifest Reference Number:

18b. Alternate Facility (or Generator) U.S. EPA ID Number
Facility's Phone:

18c. Signature of Alternate Facility (or Generator) Month: Day: Year:

19. Hazardous Waste Report Management Method Codes (i.e., codes for hazardous waste treatment, disposal, and recycling systems):

1.	2.	3.	4.

20. Designated Facility Owner or Operator: Certification of receipt of hazardous materials covered by the manifest except as noted in Item 18a

Printed/Typed Name Signature Month: Day: Year:

GENERATOR — INT'L — TRANSPORTER — DESIGNATED FACILITY

EPA Form 8700-22 (Rev. 3-05) Previous editions are obsolete. 4)

GENERATOR'S INITIAL COPY

1)1903680/1114569

OFFSITE

Fe.

Philip Services, Corporation

Generator's Waste Profile 365523-00

Page 1

Starts : 22 FEB 2007
Expires: 29 FEB 2008
Printed: 27 FEB 2007

Status : PENDING

Sales Rep 072 Marcella Duran
Acct Mngr 130 Linda Rovira

A: GENERATOR (70974) SITE INFORMATION

EASTMAN KODAK COMPANY
12100 RIVERA ROAD
WHITTIER, CA 90606
> Contact SCOTT WILLIAMS

EPA CAD054854377
SIC 9999 N
Phone (562) 789-2410

B: CUSTOMER (38430) INFORMATION

EASTMAN KODAK COMPANY
12100 RIVERA ROAD
WHITTIER, CA 90606

C: WASTE INFORMATION

On File > MSDS Yes Analysis No Sample No

Waste Name SOLID SPILL CLEAN UP
Process SPILL MATERIAL, CLEANUP OF WORK AREA

D: PHYSICAL CHARACTERISTICS OF WASTE

Phys States S-Sol
Top Color VARIES
Mid Color
Bot Color
Odor None
Layers Bi-Layered
Spec Grav 1.1-1.2
PH Range N/A
Free Liq % NO
Flash Test NT
Flash Rnge NotTested

E: CHEMICAL COMPOSITION OF WASTE

Information Provided By Generator

PLASTIC BAGS	(25 - 30 %)	HYDRATE, BORIC ANHYDRIDE, SULPHUR	(- %)
CARDBOARD	(75 - 85 %)	DIOXIDE, TRIPOTASSIUM PHOSPHATE, PO	(- %)
TRASH	(10 - 20 %)	IUM HYDROXIDE, AMINOTRIS, SODIUM BI	(- %)
TRACES OF: SODIUM SULPHITE, HYDRO-	(< .01 %)	PHATE, ACETIC ACID, AMMONIUM BROMID	(- %)
QUINONE, SODIUM TETRABORATE, PENTA-	(- %)	AMMONIUM ACETATE, AMMONIUM THIOSULP	(- %)

PCB's NS Cyanides NS Phenolics NS Sulfides NS TOC NA VOC NA

F: METALS METHOD Gen Knowledge

Arsenic	<5	Cadmium	<1	Chromium	<5	Silver	<5
Barium	<100	Merc TCLP	<0.2	Selenium	<1	Nickel	
		Lead	<5	Merc Tot		Thallium	

Zinc
Copper
Chrome-6

G: OTHER CHARACTERISTICS OF WASTE

Ign. Solid No Oxidizer No Explosive No Shock Sensitive No Water Reactive No Reactive No

H: EPA / STATE WASTE IDENTIFICATION

Dangerous / Hazardous Yes DW / EHW DW TSCA No Universal Waste No

Form W319 Source Origin 1 SubPart CC No NESHAPS No CERCLA No Debris No Waste Water No

EPA Codes
State Codes 352

I: SHIPPING INFORMATION

Marine Pollutant No Dangerous Wet No Inhalation Hazard No Poison No

Containers DM Metal Drum
Qty to Ship Now DM55
Projected Volume 1/Monthly
DOT Descrip NON RCRA HAZARDOUS WASTE SOLID (CARDBOARD/SODIUM SULPHITE)

J: SPECIAL HANDLING INFORMATION

WEAR APPROPRIATE PPE, WHEN HANDLING. MUST BE INC13 WASTE CATEGORY.
Waste Categs INC13

Philip Services, Corporation

Generator's Waste Profile 365523-00

Starts : 22 FEB 2007
Expires: 29 FEB 2008
Printed: 27 FEB 2007

Status : PENDING
Sales Rep 072 Marcella Duran
Acct Mngr 130 Linda Rovira

GENERATOR CERTIFICATION

I hereby certify, as an authorized representative of the Generator named above, that Rho-Chem has been fully informed of all information known about this waste, including but not limited to, the waste's generation process, composition, and physical characteristics, necessary to identify proper treatment and disposal of waste and this information is true and accurate.

If this is an existing profile which is being renewed, I hereby certify that there have been no changes in this waste, chemical, physical, or regulatory designation since full characterization by sample testing.

Signature	Printed Name	Title	Date
[signature]	SCOTT WILLIAMS	HSEC	12/28/07

Philip maintains the requisite permits and agrees to accept this waste stream, as described.

Philip Services, Corporation

Generator's Waste Profile 365467-00

Page 1

Starts : 21 FEB 2007
Expires: 29 FEB 2008
Printed: 22 FEB 2007

Status : PENDING
Sales Rep 072 Marcella Duran
Acct Mngr 130 Linda Rovira

A: GENERATOR (70974) SITE INFORMATION

EASTMAN KODAK COMPANY
12100 RIVERA ROAD
WHITTIER, CA 90606
> Contact SCOTT WILLIAMS

EPA CAD054854377
SIC 9999 N
Phone (562) 789-2410

B: CUSTOMER (38430) INFORMATION

EASTMAN KODAK COMPANY
12100 RIVERA ROAD
WHITTIER, CA 90606

C: WASTE INFORMATION

On File > MSDS No Analysis No Sample No

Waste Name FLUORESCENT TUBES
Process SPENT TUBES

D: PHYSICAL CHARACTERISTICS OF WASTE

Phys States S-Sol Top Color WHITE
Mid Color
Bot Color

Odor None
Layers Single Phased
Spec Grav 1.1-1.2

PH Range N/A
Free Liq % NO
Flash Test NT
Flash Rnge NotTested

E: CHEMICAL COMPOSITION OF WASTE

Information Provided By Generator

FLUORESCENT TUBES (0 - 100 %)

PCB's	NS	Cyanides	NS	Phenolics	NS	Sulfides	NS	TOC	NA	VOC	NA

F: METALS METHOD Gen Knowledge

		Arsenic	<5	Merc TCLP	<0.2	Selenium	<1	Nickel		Copper	
		Barium	<100	Lead	<5	Merc Tot		Thallium		Chrome-6	
				Cadmium	<1	Chromium	<5	Silver	<5	Zinc	

G: OTHER CHARACTERISTICS OF WASTE

Ign. Solid No Oxidizer No Explosive No Shock Sensitive No Water Reactive No Reactive No

H: EPA / STATE WASTE IDENTIFICATION

Dangerous / Hazardous No TSCA No Universal Waste No

Form W319 Source Origin 1 SubPart CC No NESHAPS No CERCLA No Debris No Waste Water No

EPA Codes
State Codes

I: SHIPPING INFORMATION

Marine Pollutant No Dangerous Wet No Inhalation Hazard No Poison No

Containers CF Fiber Container
Qty to Ship Now CF
Projected Volume 4/Monthly

DOT Descrip FLO-TUBES (UNIVERSAL WASTE)

J: SPECIAL HANDLING INFORMATION

WEAR APPROPRIATE PPE, WHEN HANDLING. REQUESTING WASTE CATEGORY CODE REC06. BOL PLEASE!!

Waste Categs REC06

GENERATOR CERTIFICATION

I hereby certify, as an authorized representative of the Generator named above, that Rho-Chem has been fully informed of all information known about this waste, including but not limited to, the waste's generation process, composition, and physical characteristics, necessary to identify proper treatment and disposal of waste and this information is true and accurate.

If this is an existing profile which is being renewed, I hereby certify that there have been no changes in this waste, chemical, physical, or regulatory designation since full characterization by sample testing.

Signature	Printed Name	Title	Date
	SCOTT WILLIAMS	HSEC	12-23-07

Philip maintains the requisite permits and agrees to accept this waste stream, as described.

Philip Services, Corporation

Generator's Waste Profile 365490-00

Page 1

Starts : 22 FEB 2007
Expires: 29 FEB 2008
Printed: 22 FEB 2007

Status : PENDING
Sales Rep 072 Marcella Duran
Acct Mngr 130 Linda Rovira

A: GENERATOR (70974) SITE INFORMATION

EASTMAN KODAK COMPANY
12100 RIVERA ROAD
WHITTIER, CA 90606
EPA CAD054854377
SIC 9999 N
> Contact SCOTT WILLIAMS
Phone (562) 789-2410

B: CUSTOMER (38430) INFORMATION

EASTMAN KODAK COMPANY
12100 RIVERA ROAD
WHITTIER, CA 90606

C: WASTE INFORMATION

On File > MSDS No Analysis No Sample No

Waste Name TONER CARTRIDGES
Process REMOVED FROM MACHINES

D: PHYSICAL CHARACTERISTICS OF WASTE

Phys States S-Sol Top Color VARIES Mid Color Bot Color
Odor None
Layers Single Phased
Spec Grav 1.1-1.2
PH Range N/A
Free Liq % NO
Flash Test NT
Flash Rnge NotTested

E: CHEMICAL COMPOSITION OF WASTE

Information Provided By Generator

TONER CARTRIDGES (100 - 100 %)

PCB's	NS	Cyanides	NS	Phenolics	NS	Sulfides	NS	TOC	NA	VOC	NA

F: METALS METHOD

Gen Knowledge		Cadmium	<1	Chromium	<5	Silver	<5	Zinc	
Arsenic	<5	Merc TCLP	<0.2	Selenium	<1	Nickel		Copper	
Barium	<100	Lead	<5	Merc Tot		Thallium		Chrome-6	

G: OTHER CHARACTERISTICS OF WASTE

Ign. Solid	No	Oxidizer	No	Explosive	No	Shock Sensitive	No	Water Reactive	No	Reactive	No

H: EPA / STATE WASTE IDENTIFICATION

Dangerous / Hazardous Yes DW / EHW DW TSCA No Universal Waste No

Form W001 Source Origin 1 SubPart CC No NESHAPS No CERCLA No Debris No Waste Water No

EPA Codes
State Codes 352

I: SHIPPING INFORMATION

Marine Pollutant No Dangerous Wet No Inhalation Hazard No Poison No

Containers DF Fiber Drum
Qty to Ship Now DF30
Projected Volume 4/Monthly

DOT Descrip NON RCRA HAZARDOUS WASTE SOLID (TONER CARTRIDGES)

J: SPECIAL HANDLING INFORMATION

WEAR APPROPRIATE PPE, WHEN HANDLING. USE WASTE CATEGORY LF07.

Waste Categs LF07

GENERATOR CERTIFICATION

I hereby certify, as an authorized representative of the Generator named above, that Rho-Chem has been fully informed of all information known about this waste, including but not limited to, the waste's generation process, composition, and physical characteristics, necessary to identify proper treatment and disposal of waste and this information is true and accurate.

If this is an existing profile which is being renewed, I hereby certify that there have been no changes in this waste, chemical, physical, or regulatory designation since full characterization by sample testing.

Signature	Printed Name	Title	Date
	SCOTT WILLIAMS	HSEC	12-23-07

Philip maintains the requisite permits and agrees to accept this waste stream, as described.

Page 1

hilip Services, Corporation

Generator's Waste Profile 365492-00

Status : ACTIVE

Starts : 22 FEB 2007
Expires: 29 FEB 2008
Printed: 07 MAR 2007

Sales Rep 072 Marcella Duran
Acct Mngr 130 Linda Rovira

A: GENERATOR (70974) SITE INFORMATION

EASTMAN KODAK COMPANY
12100 RIVERA ROAD
WHITTIER, CA 90606
> Contact SCOTT WILLIAMS

EPA CAD054854377
SIC 9999 N
Phone (562) 789-2410

B: CUSTOMER (38430) INFORMATION

EASTMAN KODAK COMPANY
12100 RIVERA ROAD
WHITTIER, CA 90606

C: WASTE INFORMATION

On File > MSDS No Analysis No Sample No

Waste Name PCB BALLASTS (KENT)
Process USED

D: PHYSICAL CHARACTERISTICS OF WASTE

Phys States S-Sol Top Color VARIES
Mid Color
Bot Color

Odor None
Layers Single Phased
Spec Grav 1.1-1.2

PH Range N/A
Free Liq % N/A
Flash Test NT
Flash Rnge NotTested

E: CHEMICAL COMPOSITION OF WASTE

Information Provided By Generator

PCB BALLASTS (100 - 100 %)

PCB's	NS	Cyanides	NS	Phenolics	NS	Sulfides	NS	TOC	NA	VOC	NA

F: METALS METHOD Gen Knowledge

Arsenic	<5	Cadmium	<1	Chromium	<5	Silver	<5	Zinc	
Barium	<100	Merc TCLP	<0.2	Selenium	<1	Nickel		Copper	
		Lead	<5	Merc Tot		Thallium		Chrome-6	

G: OTHER CHARACTERISTICS OF WASTE

Ign. Solid	No	Oxidizer	No	Explosive	No	Shock Sensitive	No	Water Reactive	No	Reactive	No

H: EPA / STATE WASTE IDENTIFICATION

Dangerous / Hazardous No TSCA Yes Universal Waste No

Form W320 Source G19 Origin 1 SubPart CC No NESHAPS No CERCLA No Debris No Waste Water No

EPA Codes
State Codes 731

I: SHIPPING INFORMATION

Marine Pollutant No Dangerous Wet No Inhalation Hazard No Poison No

Containers DF Fiber Drum
Qty to Ship Now DF30 Projected Volume 2/Monthly

DOT Descrip POLYCHLORINATED BIPHENYLS, SOLID (PCB BALLASTS) 9 UN3432 PGII ERG(171)

J: SPECIAL HANDLING INFORMATION

TSCA: ALL SHIPMENTS MUST HAVE THE FOLLOWING INFORMATION: OUT OF SERVICE DATE FOR ALL ITEMS; UNIQUE IDENTIFICATION NUMBER FOR ALL PCB CONTAINERS, PCB ARTICLE CONTAINERS, AND PCB ARTICLES; WEIGHT MUST BE MANIFESTED IN KILOGRAMS; WEAR APPROPRIATE PPE, WHEN HANDLING.

Waste Categs PCB06

GENERATOR CERTIFICATION

I hereby certify, as an authorized representative of the Generator named above, that BEI has been fully informed of all information known about this waste, including but not limited to, the waste's generation process, composition, and physical characteristics, necessary to identify proper treatment and disposal of waste and this information is true and accurate.

If this is an existing profile which is being renewed, I hereby certify that there have been no changes in this waste, chemical, physical, or regulatory designation since full characterization by sample testing.

Signature

SCOTT WILLIAMS
Printed Name

HSEC
Title

02/28/07
Date

Philip maintains the requisite permits and agrees to accept this waste stream, as described.

Philip Services, Corporation

Generator's Waste Profile 365524-00

Page 1

Starts : 22 FEB 2007
Expires: 29 FEB 2008
Printed: 27 FEB 2007

Status : PENDING
Sales Rep 072 Marcella Duran
Acct Mngr 130 Linda Rovira

A: GENERATOR (70974) SITE INFORMATION

EASTMAN KODAK COMPANY
12100 RIVERA ROAD
WHITTIER, CA 90606
> Contact SCOTT WILLIAMS

EPA CAD054854377
SIC 9999 N
Phone (562) 789-2410

B: CUSTOMER (38430) INFORMATION

EASTMAN KODAK COMPANY
12100 RIVERA ROAD
WHITTIER, CA 90606

C: WASTE INFORMATION

On File > MSDS Yes Analysis No Sample No

Waste Name COMMODITY PACK FLAMMABLE FILM CEMENT
Process OFF SPEC

D: PHYSICAL CHARACTERISTICS OF WASTE

Phys States L-Liq
Top Color YELLOW
Mid Color
Bot Color
Odor None
Layers Single Phased
Spec Grav 1.1-1.2
PH Range N/A
Free Liq % YES
Flash Test Open Cup
Flash Rnge <73F

E: CHEMICAL COMPOSITION OF WASTE

Information Provided By Generator

METAL 1 GALLON CANS CONTAINING:	(- %)	ACETONE	(15 - 20 %)
1,4 DIOXANE	(50 - %)	METHANOL	(3 - 3 %)
DICHLOROMETHANE	(26 - %)	CELLULOSE NITRATE	(1 - 5 %)

PCB's NS Cyanides NS Phenolics NS Sulfides NS TOC NA VOC NA

F: METALS METHOD Gen Knowledge

Arsenic	<5	Cadmium	<1	Chromium	<5	Silver	<5
Barium	<100	Merc TCLP	<0.2	Selenium	<1	Nickel	
		Lead	<5	Merc Tot		Thallium	

Zinc
Copper
Chrome-6

G: OTHER CHARACTERISTICS OF WASTE

Ign. Solid No Oxidizer No Explosive No Shock Sensitive No Water Reactive No Reactive No

H: EPA / STATE WASTE IDENTIFICATION

Dangerous / Hazardous Yes DW / EHW DW TSCA No Universal Waste No

Form W001 Source Origin 1 SubPart CC No NESHAPS No CERCLA No Debris No Waste Water No

EPA Codes D001
State Codes 134

I: SHIPPING INFORMATION

Marine Pollutant No Dangerous Wet No Inhalation Hazard No Poison No

Containers DF Fiber Drum
Qty to Ship Now DF30
Projected Volume 1/Monthly

DOT Descrip RQ WASTE FLAMMABLE LIQUIDS, N.O.S. (1,4 DIOXANE/DICHLOROMETHANE) 3 UN1993 PGII RQ() ERG(128)

J: SPECIAL HANDLING INFORMATION

WEAR APPROPRIATE PPE, WHEN HANDLING. USE WASTE CATEGORY AF07.
Waste Categs AF07

GENERATOR CERTIFICATION

I hereby certify, as an authorized representative of the Generator named above, that Rho-Chem has been fully informed of all information known about this waste, including but not limited to, the waste's generation process, composition, and physical characteristics, necessary to identify proper treatment and disposal of waste and this information is true and accurate.

If this is an existing profile which is being renewed, I hereby certify that there have been no changes in this waste, chemical, physical, or regulatory designation since full characterization by sample testing.

Signature _____ Printed Name SCOTT WILLIAMS Title HSEC Date 12/28/07

Philip maintains the requisite permits and agrees to accept this waste stream, as described.

Philip Services, Corporation

Generator's Waste Profile 365514-00

Page 1

Starts : 22 FEB 2007
Expires: 29 FEB 2008
Printed: 27 FEB 2007

Status : PENDING
Sales Rep 072 Marcella Duran
Acct Mngr 130 Linda Rovira

A: GENERATOR (70974) SITE INFORMATION

EASTMAN KODAK COMPANY
12100 RIVERA ROAD
WHITTIER, CA 90606
> Contact SCOTT WILLIAMS

EPA CAD054854377
SIC 9999 N
Phone (562) 789-2410

B: CUSTOMER (38430) INFORMATION

EASTMAN KODAK COMPANY
12100 RIVERA ROAD
WHITTIER, CA 90606

C: WASTE INFORMATION

On File > MSDS No Analysis No Sample No

Waste Name TOXIC POWDER
Process OFF SPECT

D: PHYSICAL CHARACTERISTICS OF WASTE

Phys States	S-Sol	Top Color	YELLOW	Odor	None	PH Range	N/A
		Mid Color		Layers	Single Phased	Free Liq %	N/A
		Bot Color		Spec Grav	1.1-1.2	Flash Test	NT
						Flash Rnge	NotTested

E: CHEMICAL COMPOSITION OF WASTE

Information Provided By Generator

4-(N-ETHYL-N-2-HYDROXYETHYL)-2-METH (100 - 100 %) PHENYLENEDIAMINE SULFATE (- %)

PCB's	NS	Cyanides	NS	Phenolics	NS	Sulfides	NS	TOC	NA	VOC	NA

F: METALS METHOD Gen Knowledge

Arsenic	<5	Cadmium	<1	Chromium	<5	Silver	<5	Zinc	
Barium	<100	Merc TCLP	<0.2	Selenium	<1	Nickel		Copper	
		Lead	<5	Merc Tot		Thallium		Chrome-6	

G: OTHER CHARACTERISTICS OF WASTE

Ign. Solid	No	Oxidizer	No	Explosive	No	Shock Sensitive	No	Water Reactive	No	Reactive	No

H: EPA / STATE WASTE IDENTIFICATION

Dangerous / Hazardous Yes DW / EHW DW TSCA No Universal Waste No

Form W409 Source Origin 1 SubPart CC No NESHAPS No CERCLA No Debris No Waste Water No

EPA Codes
State Codes 331

I: SHIPPING INFORMATION

Marine Pollutant No Dangerous Wst No Inhalation Hazard No Poison Yes

Containers DF Fiber Drum Qty to Ship Now DF20 Projected Volume 11/Monthly

DOT Descrip TOXIC SOLIDS, ORGANIC, N.O.S. (4-(N-ETHYL-N-2-HYDROXYETHYL)-2-METHYLPHENYLENEDIAMINE SULFATE) 6.1 UN2811 PGII ERG(154)

J: SPECIAL HANDLING INFORMATION

WEAR APPROPRIATE PPE, WHEN HANDLING. USE WASTE CATEGORY INC14.

Waste Categs INC13 INC14

GENERATOR CERTIFICATION

I hereby certify, as an authorized representative of the Generator named above, that Rho-Chem has been fully informed of all information known about this waste, including but not limited to, the waste's generation process, composition, and physical characteristics, necessary to identify proper treatment and disposal of waste and this information is true and accurate.

If this is an existing profile which is being renewed, I hereby certify that there have been no changes in this waste, chemical, physical, or regulatory designation since full characterization by sample testing.

Signature | SCOTT WILLIAMS Printed Name | HSEC Title | 11/28/07 Date

Philip maintains the requisite permits and agrees to accept this waste stream, as described.

Philip Services, Corporation

Generator's Waste Profile 365491-00

Starts : 22 FEB 2007
Expires: 29 FEB 2008
Printed: 22 FEB 2007

Status : PENDING
Sales Rep 072 Marcella Duran
Acct Mngr 130 Linda Rovira

A: GENERATOR (70974) SITE INFORMATION

EASTMAN KODAK COMPANY
12100 RIVERA ROAD
WHITTIER, CA 90606
> Contact SCOTT WILLIAMS

EPA CAD054854377
SIC 9999 N
Phone (562) 789-2410

B: CUSTOMER (38430) INFORMATION

EASTMAN KODAK COMPANY
12100 RIVERA ROAD
WHITTIER, CA 90606

C: WASTE INFORMATION

On File > MSDS No Analysis No Sample No

Waste Name NON RCRA OIL/ABSORBENT
Process CLEAN UP OF FLOOR SPILLS

D: PHYSICAL CHARACTERISTICS OF WASTE

Phys States S-Sol Top Color VARIES Mid Color Bot Color
Odor None
Layers Single Phased
Spec Grav 1.1-1.2
PH Range N/A
Free Liq %
Flash Test NT
Flash Rnge NotTested

E: CHEMICAL COMPOSITION OF WASTE

Information Provided By Generator

OIL (5 - 10 %) ABSORBENT (90 - 95 %)

PCB's NS Cyanides NS Phenolics NS Sulfides NS TOC NA VOC NA

F: METALS METHOD Gen Knowledge

Arsenic	<5	Cadmium	<1	Chromium	<5	Silver	<5
Barium	<100	Merc TCLP	<0.2	Selenium	<1	Nickel	
		Lead	<5	Merc Tot		Thallium	

Zinc
Copper
Chrome-6

G: OTHER CHARACTERISTICS OF WASTE

Ign. Solid No Oxidizer No Explosive No Shock Sensitive No Water Reactive No Reactive No

H: EPA / STATE WASTE IDENTIFICATION

Dangerous / Hazardous Yes DW / EHW DW TSCA No Universal Waste No
Form W310 Source Origin 1 SubPart CC No NESHAPS No CERCLA No Debris No Waste Water No

EPA Codes
State Codes 352

I: SHIPPING INFORMATION

Marine Pollutant No Dangerous Wet No Inhalation Hazard No Poison No
Containers DF Fiber Drum
Qty to Ship Now DF30
Projected Volume 2/Monthly
DOT Descrip NON RCRA HAZARDOUS WASTE SOLID (OIL/ABSORBENT)

J: SPECIAL HANDLING INFORMATION

WEAR APPROPRIATE PPE, WHEN HANDLING. USE WASTE CATEGORY LF07.
Waste Categs LF07

GENERATOR CERTIFICATION

I hereby certify, as an authorized representative of the Generator named above, that Rho-Chem has been fully informed of all information known about this waste, including but not limited to, the waste's generation process, composition, and physical characteristics, necessary to identify proper treatment and disposal of waste and this information is true and accurate.

If this is an existing profile which is being renewed, I hereby certify that there have been no changes in this waste, chemical, physical, or regulatory designation since full characterization by sample testing.

Signature | SCOTT WILLIAMS Printed Name | HSEC Title | 12-23-07 Date

Philip maintains the requisite permits and agrees to accept this waste stream, as described.

Philip Services, Corporation

Generator's Waste Profile 365483-00

Page 1

Starts : 21 FEB 2007
Expires: 29 FEB 2008
Printed: 22 FEB 2007

Status : PENDING
Sales Rep 072 Marcella Duran
Acct Mngr 130 Linda Rovira

A: GENERATOR (70974) SITE INFORMATION

EASTMAN KODAK COMPANY
12100 RIVERA ROAD
WHITTIER, CA 90606
> Contact SCOTT WILLIAMS

EPA CAD054854377
SIC 9999 N
Phone (562) 789-2410

B: CUSTOMER (38430) INFORMATION

EASTMAN KODAK COMPANY
12100 RIVERA ROAD
WHITTIER, CA 90606

C: WASTE INFORMATION

On File > MSDS No Analysis No Sample No

Waste Name ALKALINE BATTERIES
Process USED BATTERIES

D: PHYSICAL CHARACTERISTICS OF WASTE

Phys States S-Sol Top Color VARIES
Mid Color
Bot Color

Odor None
Layers Single Phased
Spec Grav 1.1-1.2

PH Range N/A
Free Liq % YES
Flash Test NT
Flash Rnge NotTested

E: CHEMICAL COMPOSITION OF WASTE

Information Provided By Generator

ALKALINE BATTERIES (100 - 100 %)

PCB's	NS	Cyanides	NS	Phenolics	NS	Sulfides	NS	TOC	NA	VOC	NA

F: METALS METHOD Gen Knowledge

Arsenic	<5	Cadmium	<1	Chromium	<5	Silver	<5
Barium	<100	Merc TCLP	<0.2	Selenium	<1	Nickel	
		Lead	<5	Merc Tot		Thallium	

Zinc
Copper
Chrome-6

G: OTHER CHARACTERISTICS OF WASTE

Ign. Solid	No	Oxidizer	No	Explosive	No	Shock Sensitive	No	Water Reactive	No	Reactive	No

H: EPA / STATE WASTE IDENTIFICATION

Dangerous / Hazardous No TSCA No Universal Waste No

Form W001 Source Origin 1 SubPart CC No NESHAPS No CERCLA No Debris No Waste Water No

EPA Codes
State Codes

I: SHIPPING INFORMATION

Marine Pollutant No Dangerous Wet No Inhalation Hazard No Poison No

Containers DM Metal Drum Qty to Ship Now DF55 Projected Volume 2-3/Monthly

DOT Descrip BATTERIES, DRY, CONTAINING POTASSIUM HYDROXIDE SOLID, (UNIVERSAL WASTE) 8 UN3028 PGIII ERG(154)

J: SPECIAL HANDLING INFORMATION

WEAR APPROPRIATE PPE, WHEN HANDLING. LF07 - BOL PLEASE!!

Waste Categs LF07

GENERATOR CERTIFICATION

I hereby certify, as an authorized representative of the Generator named above, that Rho-Chem has been fully informed of all information known about this waste, including but not limited to, the waste's generation process, composition, and physical characteristics, necessary to identify proper treatment and disposal of waste and this information is true and accurate.

If this is an existing profile which is being renewed, I hereby certify that there have been no changes in this waste, chemical, physical, or regulatory designation since full characterization by sample testing.

Signature	Printed Name	Title	Date
	SCOTT WILLIAMS	HSEC	12/28/07

Philip maintains the requisite permits and agrees to accept this waste stream, as described.

Philip Services, Corporation

Generator's Waste Profile 365485-00

Page 1

Starts : 21 FEB 2007
Expires: 29 FEB 2008
Printed: 22 FEB 2007

Status : PENDING
Sales Rep 072 Marcella Duran
Acct Mngr 130 Linda Rovira

A: GENERATOR (70974) SITE INFORMATION

EASTMAN KODAK COMPANY
12100 RIVERA ROAD
WHITTIER, CA 90606
EPA CAD054854377
SIC 9999 N
> Contact SCOTT WILLIAMS
Phone (562) 789-2410

B: CUSTOMER (38430) INFORMATION

EASTMAN KODAK COMPANY
12100 RIVERA ROAD
WHITTIER, CA 90606

C: WASTE INFORMATION

On File > MSDS No Analysis No Sample No

Waste Name NI-CAD BATTERIES
Process USED BATTERIES

D: PHYSICAL CHARACTERISTICS OF WASTE

PH Range N/A
Phys States S-Sol Top Color VARIES Odor None Free Liq %
Mid Color Layers Single Phased Flash Test NT
Bot Color Spec Grav 1.1-1.2 Flash Rnge NotTested

E: CHEMICAL COMPOSITION OF WASTE

Information Provided By Generator

NI-CAD BATTERIES (100 - 100 %)

PCB's	NS	Cyanides	NS	Phenolics	NS	Sulfides	NS	TOC	NA	VOC	NA

F: METALS METHOD Gen Knowledge

Arsenic	<5	Cadmium	<1	Chromium	<5	Silver	<5	Zinc	
Barium	<100	Merc TCLP	<0.2	Selenium	<1	Nickel		Copper	
		Lead	<5	Merc Tot		Thallium		Chrome-6	

G: OTHER CHARACTERISTICS OF WASTE

Ign. Solid	No	Oxidizer	No	Explosive	No	Shock Sensitive	No	Water Reactive	No	Reactive	No

H: EPA / STATE WASTE IDENTIFICATION

Dangerous / Hazardous No TSCA No Universal Waste No

Form W001 Source Origin 1 SubPart CC No NESHAPS No CERCLA No Debris No Waste Water No

EPA Codes
State Codes

I: SHIPPING INFORMATION

Marine Pollutant No Dangerous Wet No Inhalation Hazard No Poison No

Containers DF Fiber Drum Qty to Ship Now DF55 Projected Volume 2-3/Monthly

DOT Descrip NI-CAD BATTERIES (UNIVERSAL WASTE)

J: SPECIAL HANDLING INFORMATION

WEAR APPROPRIATE PPE, WHEN HANDLING. REC11 BOL PLEASE!!

Waste Categs REC11

GENERATOR CERTIFICATION

I hereby certify, as an authorized representative of the Generator named above, that Rho-Chem has been fully informed of all information known about this waste, including but not limited to, the waste's generation process, composition, and physical characteristics, necessary to identify proper treatment and disposal of waste and this information is true and accurate.

If this is an existing profile which is being renewed, I hereby certify that there have been no changes in this waste, chemical, physical, or regulatory designation since full characterization by sample testing.

Signature	Printed Name	Title	Date
	SCOTT WILLIAMS	HSEC	12-23-07

Philip maintains the requisite permits and agrees to accept this waste stream, as described.

Philip Services, Corporation

Generator's Waste Profile 365482-00

Page 1

Starts : 21 FEB 2007
Expires: 29 FEB 2008
Printed: 22 FEB 2007

Status : PENDING
Sales Rep 072 Marcella Duran
Acct Mngr 130 Linda Rovira

A: GENERATOR (70974) SITE INFORMATION

EASTMAN KODAK COMPANY
12100 RIVERA ROAD
WHITTIER, CA 90606
> Contact SCOTT WILLIAMS

EPA CAD054854377
SIC 9999 . N
Phone (562) 789-2410

B: CUSTOMER (38430) INFORMATION

EASTMAN KODAK COMPANY
12100 RIVERA ROAD
WHITTIER, CA 90606

C: WASTE INFORMATION

On File > MSDS No Analysis No Sample No

Waste Name PEROXYDISULFURIC ACID
Process OFF SPECT

D: PHYSICAL CHARACTERISTICS OF WASTE

Phys States S-Sol Top Color WHITE Mid Color Bot Color
Odor None
Layers Single Phased
Spec Grav 2.47
PH Range N/A
Free Liq % NO
Flash Test NT
Flash Rnge NotTested

E: CHEMICAL COMPOSITION OF WASTE

Information Provided By Generator

PEROXYDISULFURIC ACID, DISODIUM SAL (100 - 100 %)

PCB's NS Cyanides NS Phenolics NS Sulfides NS TOC NA VOC NA

F: METALS METHOD

Gen Knowledge

Arsenic	<5	Merc TCLP	<0.2	Selenium	<1	Nickel	Copper
Barium	<100	Lead	<5	Merc Tot		Thallium	Chrome-6

Silver <5 Zinc

G: OTHER CHARACTERISTICS OF WASTE

Ign. Solid No Oxidizer No Explosive No Shock Sensitive No Water Reactive No Reactive No

H: EPA / STATE WASTE IDENTIFICATION

Dangerous / Hazardous Yes DW / EHW DW TSCA No Universal Waste No

Form W316 Source Origin 1 SubPart CC No NESHAPS No CERCLA No Debris No Waste Water No

EPA Codes D001
State Codes 331

I: SHIPPING INFORMATION

Marine Pollutant No Dangerous Wet No Inhalation Hazard No Poison No

Containers DF Fiber Drum
Qty to Ship Now DF05
Projected Volume 7/Monthly

DOT Descrip RQ WASTE SODIUM PERSULFATE (4-(NETHYL-N-2-HYDROXYETHYL)-2-METHYLPHENYLENEDIAMINE SULFATE) 5.1 UN1505 PGIII RQ() ERG(140)

J: SPECIAL HANDLING INFORMATION

WEAR APPROPRIATE PPE, WHEN HANDLING. REQUESTING WASTE CATEGORY CODE: INC14 (STAB06 PER DOROTHY)

Waste Categs INC11

GENERATOR CERTIFICATION

I hereby certify, as an authorized representative of the Generator named above, that Rho-Chem has been fully informed of all information known about this waste, including but not limited to, the waste's generation process, composition, and physical characteristics, necessary to identify proper treatment and disposal of waste and this information is true and accurate.

If this is an existing profile which is being renewed, I hereby certify that there have been no changes in this waste, chemical, physical, or regulatory designation since full characterization by sample testing.

Signature | Printed Name: SCOTT WILLIAMS | Title: HSEC | Date: 12/28/07

Philip maintains the requisite permits and agrees to accept this waste stream, as described.

llip Services, Corporation

Generator's Waste Profile 366331-00

Status : PENDING

:arts : 15 MAR 2007
<pires: 31 MAR 2008
rinted: 20 MAR 2007

Sales Rep 072 Marcella Duran
Acct Mngr 130 Linda Rovira

GENERATOR (70974) SITE INFORMATION

EASTMAN KODAK COMPANY
12100 RIVERA ROAD
WHITTIER, CA 90606
> Contact SCOTT WILLIAMS

EPA CAD054854377
SIC 9999 N
Phone (562) 789-2410

B: CUSTOMER (38430) INFORMATION

EASTMAN KODAK COMPANY
12100 RIVERA ROAD
WHITTIER, CA 90606

: WASTE INFORMATION

On File > MSDS Yes Analysis No Sample No

ASHLAND CHEMICAL

Waste Name CAUSTIC SODA ASH
Process OFF SPEC

: PHYSICAL CHARACTERISTICS OF WASTE

Phys States S-Sol Top Color VARIES
Mid Color
Bot Color

Odor None
Layers Single Phased
Spec Grav 2.53

PH Range N/A
Free Liq % NO
Flash Test NT
Flash Rnge NotTested

: CHEMICAL COMPOSITION OF WASTE

Information Provided By Generator

SODIUM CARBONATE (97 - 100 %)

PCB's NS Cyanides NS Phenolics NS Sulfides NS TOC NA VOC NA

: METALS METHOD Gen Knowledge

Arsenic	<5	Cadmium	<1	Chromium	<5	Silver	<5
Barium	<100	Merc TCLP	<0.2	Selenium	<1	Nickel	
		Lead	<5	Merc Tot		Thallium	
						Zinc	
						Copper	
						Chrome-6	

3: OTHER CHARACTERISTICS OF WASTE

Ign. Solid No Oxidizer No Explosive No Shock Sensitive No Water Reactive No Reactive No

H: EPA / STATE WASTE IDENTIFICATION

Dangerous / Hazardous Yes DW / EHW DW TSCA No Universal Waste No

Form W319 Source Origin 1 SubPart CC No NESHAPS No CERCLA No Debris No Waste Water No

EPA Codes
State Codes 181

1: SHIPPING INFORMATION

Marine Pollutant No Dangerous Wet No Inhalation Hazard No Poison No

Containers DM Metal Drum Qty to Ship Now DF55 Projected Volume 6/Monthly

DOT Descrip CORROSIVE SOLID, BASIC, INORGANIC, N.O.S. (SODIUM CARBONATE) 8 UN3262 PGII ERG(154)

J: SPECIAL HANDLING INFORMATION

WEAR APPROPRIATE PPE, WHEN HANDLING. MUST BE INC13 FOR WASTE CATEGORY.

Waste Catego INC20

GENERATOR CERTIFICATION

I hereby certify, as an authorized representative of the Generator named above, that Rho-Chem has been fully informed of all information known about this waste, including but not limited to, the waste's generation process, composition, and physical characteristics, necessary to identify proper treatment and disposal of waste and this information is true and accurate.

If this is an existing profile which is being renewed, I hereby certify that there have been no changes in this waste, chemical, physical, or regulatory designation since full characterization by sample testing.

Signature

SCOTT WILLIAMS
Printed Name

HSEC
Title

11-3-20-07
Date

Philip maintains the requisite permits and agrees to accept this waste stream, as described.

1333582

Philip Services, Corporation

Generator's Waste Profile 366349-00

Starts : 16 MAR 2007
Expires: 31 MAR 2008
Printed: 16 MAR 2007

Status : PENDING
Sales Rep 072 Marcella Duran
Acct Mngr 130 Linda Rovira

A: GENERATOR (70974) SITE INFORMATION

EASTMAN KODAK COMPANY
12100 RIVERA ROAD
WHITTIER, CA 90606
> Contact SCOTT WILLIAMS

EPA CAD054854377
SIC 9999 N
Phone (562) 789-2410

B: CUSTOMER (38430) INFORMATION

EASTMAN KODAK COMPANY
12100 RIVERA ROAD
WHITTIER, CA 90606

C: WASTE INFORMATION

On File > MSDS Yes Analysis No Sample No

Waste Name ABSORBENT & ACETIC ACID
Process SPILL MATERIAL

D: PHYSICAL CHARACTERISTICS OF WASTE

Phys State S-Sol Top Color VARIES
Mid Color
Bot Color

Odor None
Layers Single Phased
Spec Grav 1.1-1.2

PH Range N/A
Free Liq % NO
Flash Test NT
Flash Rnge NotTested

E: CHEMICAL COMPOSITION OF WASTE

Information Provided By Generator

ABSORBENT (70 - 85 %) ACETIC ACID (15 - 35 %)

PCB's NS Cyanides NS Phenolics NS Sulfides NS TOC NA VOC NA

F: METALS METHOD Gen Knowledge

Arsenic	<5	Cadmium	<1	Chromium	<5	Silver	<5
Barium	<100	Merc TCLP	<0.2	Selenium	<1	Nickel	
		Lead	<5	Merc Tot		Thallium	

Zinc
Copper
Chrome-6

G: OTHER CHARACTERISTICS OF WASTE

Ign. Solid No Oxidizer No Explosive No Shock Sensitive No Water Reactive No Reactive No

H: EPA / STATE WASTE IDENTIFICATION

Dangerous / Hazardous Yes DW / EHW DW TSCA No Universal Waste No

Form W319 Source Origin 1 SubPart CC No NESHAPS No CERCLA No Debris No Waste Water No

EPA Codes D001
State Codes 352

I: SHIPPING INFORMATION

Marine Pollutant No Dangerous Wet No Inhalation Hazard No Poison No

Containers DM Metal Drum Qty to Ship Now DF30 Projected Volume 1/Monthly

DOT Descrip FLAMMABLE SOLIDS, CORROSIVE, ORGANIC, N.O.S. (ABSORBENT/ACETIC ACID) 4.1 (8) UN2925 PGII ERG(134)

J: SPECIAL HANDLING INFORMATION

WEAR APPROPRIATE PPE, WHEN HANDLING. USE WASTE CATEGORY CODE INC13.

Waste Catego INC13

GENERATOR CERTIFICATION

I hereby certify, as an authorized representative of the Generator named above, that Rho-Chem has been fully informed of all information known about this waste, including but not limited to, the waste's generation process, composition, and physical characteristics, necessary to identify proper treatment and disposal of waste and this information is true and accurate.

If this is an existing profile which is being renewed, I hereby certify that there have been no changes in this waste, chemical, physical, or regulatory designation since full characterization by sample testing.

Signature	Printed Name	Title	Date
	SCOTT WILLIAMS	HSEC	3-19-07

Philip maintains the requisite permits and agrees to accept this waste stream, as described.

Philip Services, Corporation

Generator's Waste Profile 365484-00

Page 1

Starts : 21 FEB 2007
Expires: 29 FEB 2008
Printed: 22 FEB 2007

Status : PENDING
Sales Rep 072 Marcella Duran
Acct Mngr 130 Linda Rovira

A: GENERATOR (70974) SITE INFORMATION

EASTMAN KODAK COMPANY
12100 RIVERA ROAD
WHITTIER, CA 90606
> Contact SCOTT WILLIAMS

EPA CAD054854377
SIC 9999 N
Phone (562) 789-2410

B: CUSTOMER (38430) INFORMATION

EASTMAN KODAK COMPANY
12100 RIVERA ROAD
WHITTIER, CA 90606

C: WASTE INFORMATION

On File > MSDS No Analysis No Sample No

Waste Name LITHIUM BATTERIES / NICKEL METAL BATTERIES
Process USED BATTERIES

D: PHYSICAL CHARACTERISTICS OF WASTE

Phys States S-Sol Top Color VARIES Odor None PH Range N/A
Mid Color Layers Single Phased Free Liq %
Bot Color Spec Grav 1.1-1.2 Flash Test NT
Flash Rnge NotTested

E: CHEMICAL COMPOSITION OF WASTE

Information Provided By Generator

LITHIUM BATTERIES (100 - 100 %)

PCB's NS Cyanides NS Phenolics NS Sulfides NS TOC NA VOC NA

F: METALS METHOD Gen Knowledge

Arsenic	<5	Cadmium	<1	Chromium	<5	Silver	<5
Barium	<100	Merc TCLP	<0.2	Selenium	<1	Nickel	
		Lead	<5	Merc Tot		Thallium	

Zinc
Copper
Chrome-6

G: OTHER CHARACTERISTICS OF WASTE

Ign. Solid No Oxidizer No Explosive No Shock Sensitive No Water Reactive No Reactive No

H: EPA / STATE WASTE IDENTIFICATION

Dangerous / Hazardous No TSCA No Universal Waste No

Form W001 Source Origin 1 SubPart CC No NESHAPS No CERCLA No Debris No Waste Water No

EPA Codes
State Codes

I: SHIPPING INFORMATION

Marine Pollutant No Dangerous Wet No Inhalation Hazard No Poison No

Containers DM Metal Drum Qty to Ship Now DF55 Projected Volume 2/Monthly

DOT Descrip LITHIUM BATTERIES (UNIVERSAL WASTE)

J: SPECIAL HANDLING INFORMATION

WEAR APPROPRIATE PPE, WHEN HANDLING. REC09 - BOL PLEASE!!

Waste Categs REC09

GENERATOR CERTIFICATION

I hereby certify, as an authorized representative of the Generator named above, that Rho-Chem has been fully informed of all information known about this waste, including but not limited to, the waste's generation process, composition, and physical characteristics, necessary to identify proper treatment and disposal of waste and this information is true and accurate.

If this is an existing profile which is being renewed, I hereby certify that there have been no changes in this waste, chemical, physical, or regulatory designation since full characterization by sample testing.

Signature SCOTT WILLIAMS Printed Name HSEC Title 12/28/07 Date

Philip maintains the requisite permits and agrees to accept this waste stream, as described.

100056

Phillip Services, Corporation

Generator's Waste Profile 366346-00

Starts : 16 MAR 2007
Expires: 31 MAR 2008
Printed: 16 MAR 2007

Status : PENDING
Sales Rep 072 Marcella Duran
Acct Mngr 130 Linda Rovira

A: GENERATOR (70974) SITE INFORMATION

EASTMAN KODAK COMPANY
12100 RIVERA ROAD
WHITTIER, CA 90606
> Contact SCOTT WILLIAMS

EPA CAD054854377
SIC 9999 N
Phone (562) 789-2410

B: CUSTOMER (38430) INFORMATION

EASTMAN KODAK COMPANY
12100 RIVERA ROAD
WHITTIER, CA 90606

C: WASTE INFORMATION

On File > MSDS Yes Analysis No Sample No

Waste Name COLOR DEVELOPER REPLENISHER, PART B
Process OFF SPEC

D: PHYSICAL CHARACTERISTICS OF WASTE

Phys States S-Sol Top Color WHITE
Mid Color
Bot Color

Odor None
Layers Single Phased
Spec Grav 1.1-1.2

PH Range N/A
Free Liq % YES
Flash Test NT
Flash Rnge NotTested

E: CHEMICAL COMPOSITION OF WASTE

Information Provided By Generator

POWDER IN BAGS OR PLASTIC BOTTLES W (- %) TERT-BUTYLAMINE BORANE (100 - 100 %)

PCB's NS Cyanides NS Phenolics NS Sulfides NS TOC NA VOC NA

F: METALS METHOD Gen Knowledge

Arsenic	<5	Cadmium	<1	Chromium	<5	Silver	<5
Barium	<100	Merc TCLP	<0.2	Selenium	<1	Nickel	
		Lead	<5	Merc Tot		Thallium	

Zinc
Copper
Chrome-6

G: OTHER CHARACTERISTICS OF WASTE

Ign. Solid No Oxidizer No Explosive No Shock Sensitive No Water Reactive No Reactive No

H: EPA / STATE WASTE IDENTIFICATION

Dangerous / Hazardous Yes DW / EHW DW TSCA No Universal Waste No

Form W001 Source Origin 1 SubPart CC No NESHAPS No CERCLA No Debris No Waste Water No

EPA Codes
State Codes 141

I: SHIPPING INFORMATION

Marine Pollutant No Dangerous Wet No Inhalation Hazard No Poison Yes

Containers DM Metal Drum Qty to Ship Now DF30 Projected Volume 1/Monthly

DOT Descrip FLAMMABLE SOLID, TOXIC, INORGANIC, N.O.S. (TERT-BUTYLAMINE BORANE) 4.1 (6.1) UN3179 PGII ERG(134)

J: SPECIAL HANDLING INFORMATION

WEAR APPROPRIATE PPE, WHEN HANDLING. USE WASTE CATEGORY CODE INC14.

Waste Categs INC14

GENERATOR CERTIFICATION

I hereby certify, as an authorized representative of the Generator named above, that Rho-Chem has been fully informed of all information known about this waste, including but not limited to, the waste's generation process, composition, and physical characteristics, necessary to identify proper treatment and disposal of waste and this information is true and accurate.

If this is an existing profile which is being renewed, I hereby certify that there have been no changes in this waste, chemical, physical, or regulatory designation since full characterization by sample testing.

Signature	Printed Name	Title	Date
	SCOTT WILLIAMS	HSEC	3-19-07

Phillip maintains the requisite permits and agrees to accept this waste stream, as described.

188825

Philip Services, Corporation

Generator's Waste Profile 366343-00

Starts : 16 MAR 2007
Expires: 31 MAR 2008
Printed: 16 MAR 2007

Status : PENDING
Sales Rep 072 Marcella Duran
Acct Mngr 130 Linda Rovira

A: GENERATOR (70974) SITE INFORMATION

EASTMAN KODAK COMPANY
12100 RIVERA ROAD
WHITTIER, CA 90606
> Contact SCOTT WILLIAMS

EPA CAD054854377
SIC 9999 N
Phone (562) 789-2410

B: CUSTOMER (38430) INFORMATION

EASTMAN KODAK COMPANY
12100 RIVERA ROAD
WHITTIER, CA 90606

C: WASTE INFORMATION

On File > MSDS Yes Analysis No Sample No

Waste Name COLOR DEVELOPER REPLENISHER, PART C
Process OFF SPEC

D: PHYSICAL CHARACTERISTICS OF WASTE

Phys States S-Sol
Top Color WHITE
Mid Color
Bot Color
Odor None
Layers Single Phased
Spec Grav 1.1-1.2
PH Range N/A
Free Liq % 100%
Flash Test NT
Flash Rnge NotTested

E: CHEMICAL COMPOSITION OF WASTE

Information Provided By Generator

POWDER IN BAGS OR PLASTIC BOTTLES W	(- %)	CAHYDRATE	(- %)
PHOSPHORIC ACID, TRISODIUM SALT, DO	(80 - 90 %)	SODIUM SULPHITE	(10 - 20 %)

PCB's NS Cyanides NS Phenolics NS Sulfides NS TOC NA VOC NA

F: METALS METHOD Gen Knowledge

Arsenic	<5	Cadmium	<1	Chromium	<5	Silver	<5
Barium	<100	Lead	<5	Merc TCLP	<0.2	Selenium	<1
Merc Tot		Nickel		Copper		Thallium	
Chrome-6							

G: OTHER CHARACTERISTICS OF WASTE

Ign. Solid No Oxidizer No Explosive No Shock Sensitive No Water Reactive No Reactive No

H: EPA / STATE WASTE IDENTIFICATION

Dangerous / Hazardous Yes DW / EHW DW TSCA No Universal Waste No

Form W001 Source Origin 1 SubPart CC No NESHAPS No CERCLA No Debris No Waste Water No

EPA Codes
State Codes 181

I: SHIPPING INFORMATION

Marine Pollutant No Dangerous Wet No Inhalation Hazard No Poison No

Containers DM Metal Drum
Qty to Ship Now DF55
Projected Volume 1-2/Monthly

DOT Descrip CORROSIVE SOLID, ACIDIC, INORGANIC, N.O.S. (PHOSPHORIC ACID/SODIUM SULPHITE) 8 UN3260 PGII ERG(154)

J: SPECIAL HANDLING INFORMATION

WEAR APPROPRIATE PPE, WHEN HANDLING. PLEASE USE WASTE CATEGORY CODE INC14.

Waste Categs INC14

GENERATOR CERTIFICATION

I hereby certify, as an authorized representative of the Generator named above, that Rho-Chem has been fully informed of all information known about this waste, including but not limited to, the waste's generation process, composition, and physical characteristics, necessary to identify proper treatment and disposal of waste and this information is true and accurate.

If this is an existing profile which is being renewed, I hereby certify that there have been no changes in this waste, chemical, physical, or regulatory designation since full characterization by sample testing.

Signature	Printed Name	Title	Date
	SCOTT WILLIAMS	HSEC	3-19-07

Philip maintains the requisite permits and agrees to accept this waste stream, as described.

1888825

Phillip Services, Corporation

Generator's Waste Profile 366342A-00

Starts : 16 MAR 2007
Expires: 31 MAR 2008
Printed: 16 MAR 2007

Status : PENDING
Sales Rep 072 Marcella Duran
Acct Mngr 130 Linda Rovira

A: GENERATOR (70974) SITE INFORMATION

EASTMAN KODAK COMPANY
12100 RIVERA ROAD
WHITTIER, CA 90606
> Contact SCOTT WILLIAMS

EPA CAD054854377
SIC 9999 N
Phone (562) 789-2410

B: CUSTOMER (38430) INFORMATION

EASTMAN KODAK COMPANY
12100 RIVERA ROAD
WHITTIER, CA 90606

C: WASTE INFORMATION

On File > MSDS Yes Analysis No Sample No

Waste Name COLOR DEVELOPER REPLENISHER, PART D
Process OFF SPEC

D: PHYSICAL CHARACTERISTICS OF WASTE

Phys States S-Sol Top Color WHITE
Mid Color
Bot Color

Odor None
Layers Single Phased
Spec Grav 1.1-1.2

PH Range N/A
Free Liq % 100%
Flash Test NT
Flash Rnge NotTested

E: CHEMICAL COMPOSITION OF WASTE

Information Provided By Generator

POWDER IN BAGS OR PLASTIC BOTTLES W	(- %)	SESQUISULPHATE MONOHYDRATE"	(- %)
4-(N-ETHYL-N-2-METHANESULPHONY-	(85 - 90 %)	CITRAZINIC ACID	(10 - 15 %)
LAMINOETHYL)-2 "METHYLPHENYLENEDIA	(- %)		

PCB's NS Cyanides NS Phenolics NS Sulfides NS TOC NA VOC NA

F: METALS METHOD Gen Knowledge

Arsenic	<5	Cadmium	<1	Chromium	<5	Silver	<5
Barium	<100	Merc TCLP	<0.2	Selenium	<1	Nickel	
		Lead	<5	Merc Tot		Thallium	

Zinc
Copper
Chrome-6

G: OTHER CHARACTERISTICS OF WASTE

Ign. Solid No Oxidizer No Explosive No Shock Sensitive No Water Reactive No Reactive No

H: EPA / STATE WASTE IDENTIFICATION

Dangerous / Hazardous Yes DW / EHW DW TSCA No Universal Waste No

Form W001 Source Origin 1 SubPart CC No NESHAPS No CERCLA No Debris No Waste Water No

EPA Codes
State Codes 181

I: SHIPPING INFORMATION

Marine Pollutant No Dangerous Wet No Inhalation Hazard No Poison No

Containers DM Metal Drum
Qty to Ship Now DF55
Projected Volume 1-2/Monthly

DOT Descrip NON RCRA HAZARDOUS WASTE SOLID

J: SPECIAL HANDLING INFORMATION

WEAR APPROPRIATE PPE, WHEN HANDLING. USE WASTE CATEGORY CODE INC14.

Waste Categs INC14

GENERATOR CERTIFICATION

I hereby certify, as an authorized representative of the Generator named above, that Rho-Chem has been fully informed of all information known about this waste, including but not limited to, the waste's generation process, composition, and physical characteristics, necessary to identify proper treatment and disposal of waste and this information is true and accurate.

If this is an existing profile which is being renewed, I hereby certify that there have been no changes in this waste, chemical, physical, or regulatory designation since full characterization by sample testing.

Signature | SCOTT WILLIAMS Printed Name | HSEC Title | 3-19-07 Date

Phillip maintains the requisite permits and agrees to accept this waste stream, as described.

Generator's Waste Profile 366342-00

Starts : 16 MAR 2007
Expires: 31 MAR 2008
Printed: 20 MAR 2007

Status : PENDING
Sales Rep 072 Marcella Duran
Acct Mngr 130 Linda Rovira

A: GENERATOR (70974) SITE INFORMATION

EASTMAN KODAK COMPANY
12100 RIVERA ROAD
WHITTIER, CA 90606
> Contact SCOTT WILLIAMS

EPA CAD054854377
SIC 9999 N
Phone (562) 789-2410

B: CUSTOMER (38430) INFORMATION

EASTMAN KODAK COMPANY
12100 RIVERA ROAD
WHITTIER, CA 90606

C: WASTE INFORMATION

On File > MSDS Yes Analysis No Sample No

Waste Name BLEACH + REPLENISHER, PART A (1401520)
Process OFF SPEC

D: PHYSICAL CHARACTERISTICS OF WASTE

Phys States S-Sol
Top Color WHITE TO ORANGE
Mid Color
Bot Color
Odor None
Layers Single Phased
Spec Grav 1.1-1.2
PH Range N/A
Free Liq % 100%
Flash Test NT
Flash Rnge NotTested

E: CHEMICAL COMPOSITION OF WASTE

Information Provided By Generator

POWDER IN BAGS:	(- %)	SODIUM BROMIDE	(20 - 25 %)
POTASSIUM FERRICYANIDE	(75 - 80 %)	BORIC ANHYDRIDE	(0.1 - 1 %)

PCB's NS Cyanides NS Phenolics NS Sulfides NS TOC NA VOC NA

F: METALS METHOD Gen Knowledge

Arsenic	<5	Cadmium	<1	Chromium	<5	Silver	<5
Barium	<100	Merc TCLP	<0.2	Selenium	<1	Nickel	
		Lead	<5	Merc Tot		Thallium	

Zinc
Copper
Chrome-6

G: OTHER CHARACTERISTICS OF WASTE

Ign. Solid No Oxidizer No Explosive No Shock Sensitive No Water Reactive No Reactive No

H: EPA / STATE WASTE IDENTIFICATION

Dangerous / Hazardous Yes DW / EHW DW TSCA No Universal Waste No

Form W001 Source Origin 1 SubPart CC No NESHAPS No CERCLA No Debris No Waste Water No

EPA Codes
State Codes 181

I: SHIPPING INFORMATION

Marine Pollutant No Dangerous Wet No Inhalation Hazard No Poison No

Containers DM Metal Drum
Qty to Ship Now DF55
Projected Volume 1-4/Monthly
DOT Descrip NON RCRA HAZARDOUS WASTE SOLID

J: SPECIAL HANDLING INFORMATION

WEAR APPROPRIATE PPE, WHEN HANDLING. PLEASE USE WASTE CATEGORY CODE INC14.
Waste Categ INC14

GENERATOR CERTIFICATION

I hereby certify, as an authorized representative of the Generator named above, that Rho-Chem has been fully informed of all information known about this waste, including but not limited to, the waste's generation process, composition, and physical characteristics, necessary to identify proper treatment and disposal of waste and this information is true and accurate.

If this is an existing profile which is being renewed, I hereby certify that there have been no changes in this waste, chemical, physical, or regulatory designation since full characterization by sample testing.

Signature	Printed Name	Title	Date
	SCOTT WILLIAMS	HSEC	3-20-07

Philip maintains the requisite permits and agrees to accept this waste stream, as described.

Philip Services, Corporation

Generator's Waste Profile 365516-00

Page 1

Starts : 22 FEB 2007
Expires: 29 FEB 2008
Printed: 27 FEB 2007

Status : PENDING
Sales Rep 072 Marcella Duran
Acct Mngr 130 Linda Rovira

A: GENERATOR (70974) SITE INFORMATION

EASTMAN KODAK COMPANY
12100 RIVERA ROAD
WHITTIER, CA 90606
> Contact SCOTT WILLIAMS

EPA CAD054854377
SIC 9999 N
Phone (562) 789-2410

B: CUSTOMER (38430) INFORMATION

EASTMAN KODAK COMPANY
12100 RIVERA ROAD
WHITTIER, CA 90606

C: WASTE INFORMATION

On File > MSDS No Analysis No Sample No

Waste Name COMMODITY PACKAGE OUT DATED DENTAL PRODUCTS
Process OFF SPECT

D: PHYSICAL CHARACTERISTICS OF WASTE

Phys States L-Liq
Top Color VARIES
Mid Color
Bot Color
Odor None
Layers Single Phased
Spec Grav 1.1-1.2
PH Range N/A
Free Liq % N/A
Flash Test NT
Flash Rnge NotTested

E: CHEMICAL COMPOSITION OF WASTE

Information Provided By Generator

WATER	(90 - 95 %)	MEPIVACAINE HYDROCHLORIDE	(< 1 %)
L-ASCORBIC ACID	(< .01 %)	SODIUM CHLORIDE	(< .01 %)
SODIUM METABISULPHITE	(< .01 %)	LEVONORDEFRIN	(< .01 %)
LIDOCAINE HYDRCHLORIDE	(< 1 %)	BUPIVACAINE HYDROCHLORIDE	(< .01 %)
EPINEPHRINE	(< .001 %)		

PCB's NS Cyanides NS Phenolics NS Sulfides NS TOC NA VOC NA

F: METALS METHOD Gen Knowledge

Arsenic	<5	Cadmium	<1	Chromium	<5	Silver	<5
Barium	<100	Merc TCLP	<0.2	Selenium	<1	Nickel	
		Lead	<5	Merc Tot		Thallium	

Zinc
Copper
Chrome-6

G: OTHER CHARACTERISTICS OF WASTE

Ign. Solid No Oxidizer No Explosive No Shock Sensitive No Water Reactive No Reactive No

H: EPA / STATE WASTE IDENTIFICATION

Dangerous / Hazardous Yes DW / EHW DW TSCA No Universal Waste No

Form W001 Source Origin 1 SubPart CC No NESHAPS No CERCLA No Debris No Waste Water No

EPA Codes
State Codes 134

I: SHIPPING INFORMATION

Marine Pollutant No Dangerous Wet No Inhalation Hazard No Poison No

Containers DF Fiber Drum
Qty to Ship Now DF30
Projected Volume 1/Monthly

DOT Descrip NON RCRA HAZARDOUS LIQUID (LIDOCAINE HYDROCHLORIDE/WATER)

J: SPECIAL HANDLING INFORMATION

WEAR APPROPRIATE PPE, WHEN HANDLING. MUST BE WASTE CATEGORY CODE INC14.

Waste Catego INC14

Philip Services, Corporation

Generator's Waste Profile 365516-00

Starts : 22 FEB 2007
Expires: 29 FEB 2008
Printed: 27 FEB 2007

Status : PENDING
Sales Rep 072 Marcella Duran
Acct Mngr 130 Linda Rovira

GENERATOR CERTIFICATION

I hereby certify, as an authorized representative of the Generator named above, that Rho-Chem has been fully informed of all information known about this waste, including but not limited to, the waste's generation process, composition, and physical characteristics, necessary to identify proper treatment and disposal of waste and this information is true and accurate.

If this is an existing profile which is being renewed, I hereby certify that there have been no changes in this waste, chemical, physical, or regulatory designation since full characterization by sample testing.

Signature	Printed Name	Title	Date
[signature]	SCOTT WILLIAMS	HSEC	2/28/07

Philip maintains the requisite permits and agrees to accept this waste stream, as described.

Attachment I

Environmental Practices Information

(Responsive to Question #9)

PROCEDURE FOR

CHEMICAL DISPOSAL AREA

(WHITTTIER FACILITY)

9/11/01
SW

Introduction

The purpose of these guidelines are to provide direction or personnel who are asked to handle and dispose of chemical waste, decontaminate personal protective equipment and rebox leaked on product within the Whittier Product Logistics organization. Nothing in these guidelines are meant to supercede any existing safety, environmental, regulatory or operating procedure.

Requirements

- Obtain appropriate medical clearance. This will be arranged by the regional nurse and done on a bi-annual basis.

- Successfully complete the following annual training:
    1. Chemical Hazard Communication program
    2. Respirator program & fit test
    3. Spill procedure
    4. Resource Conservation & Recovery Act
    5. KP Fire Department spill/leak response refresher training

General Rules & Safety Guidelines

- Keep all non-essential personnel away from the chemical disposal area.

- Store all chemicals to be disposed of inside the disposal area.

- Any volatiles that can not be handled and disposed of promptly must be stored in the primary flammable storage shed.

- Beards and facial hair that interferes with the respirator facepiece seal are prohibited.

- Be in good health.

- Always know what you are dealing with before proceeding. If you are unsure of anything or have any questions, contact the HSE coordinator immediately.

- Use good judgement.

- Follow procedures.

- Plan well and plan ahead. Your safety is top priority.

- Use the proper personal protective equipment. Refer to the facility PPE matrix.
- No food or open beverage containers are allowed in the disposal area.

Authorized Chemical Disposal Area personnel

Scott Williams
Philip Nieto

Available Personal Protective Equipment and other necessary materials

- North 800 positive pressure SCBA
  >low pressure (2216 PSI)
  >30 minute air capacity
  >NIOSH/MSHA approved
  >suitable for high hazard and IDLH scenarios
- North 7600 full face cartridge respirator
  >cartridge interchangeable
  >NIOSH/MSHA approved
  >suitable for low and moderate hazard scenarios
- North 7700 half face cartridge respirator
  >cartridge interchangeable
  >NIOSH/MSHA approved
  >suitable for low and moderate hazard scenarios
- Assorted cartridges
- Neoprene/nylon jacket & coveralls
- Neoprene boots
- Neoprene gloves
- Disposable nitrile gloves
- Goggles
- Chemical resistant aprons
- Absorbant material
- Totes for containment
- Spill control pads
- Spark resistant shovels
- Squeggees
- Brooms
- Dustpans
- Mop/bucket/wringer
- Salvage drums
- DOT 21c fibre drums
- Plastic liner bags
- RSFC scroll
- Emergency response guidebook

Procedure

Scenarios

The following procedure covers various disposal scenarios. These may include:

- Chromium containing products (see catalog number list)
- Flammables/low flash points (see catalog number list)
- Oil/grease

- Batteries
- PCB containing light ballasts
- Various hazardous & non-hazardous photochemicals
- Absorbed materials
- Non-Kodak or unknown products
- Contaminated packaging

In all cases, appropriate personal protective equipment **must** be worn. Refer to the PPE matrix or if unsure, contact the HSE coordinator for guidance.

PPE Guidelines

An exposure assessment of the chemical disposal area is difficult to accomplish due to the fact it is intermittant, unpredictable and changes daily. The following guidelines have been established to provide personnel safety and are based on Kodak's RSF&C ratings, Material Safety Data Sheets and corporate HSE guidance.

- Always wear gloves, apron or coat & coveralls, boots and goggles or face shield. Respiratory rating may require the need for further protection.
- Chemicals with a R2 rating require the use of a cartridge respirator. If a half face cartridge respirator is utilized, goggles must also be worn.
- Chemicals with a R3 rating require the use of SCBA.
- Any unknowns require the most stringent level of protection be worn.

Handling scenarios

Remember, no free liquids can be intentionally mixed with an absorbant material to render them non-hazardous or easier and safer to handle. Check with the HSE coordinator for all appropriate marking and labeling requirements each time a new waste drum is started. Also, if unsure about anything, contact the HSE coordinator immediately. The HSE coordinator will also prepare all shipping documentation for any waste that must be moved off site for disposal and ensure that accumulation guidelines have not been exceeded.

Chromium containing products:

- Overpack product in a small double bagged 21C fibre drum with sufficient amounts of absorbant material. When drum is full, tape each bag closed separately. Tape lid in place. Keep weight of drum to 100 pounds maximum. Place any contaminated packaging materials in a large double bagged 21C fibre drum. Notify the HSE coordinator for proper marking and labeling requirements.

Flammables/low flash point products:

- Follow the same steps as indicated for Chromium containing products.

Oil/grease:

- Place absorbed material in a small double bagged 21C fibre drum. When drum is full, tape each bag closed separately. Tape lid in place. Keep weight of drum to 100 pounds maximum. If paper towels were used to wipe up or absorb the oil/grease,

place these in a large double bagged 21C fibre drum. Notify the HSE coordinator for proper marking and labeling requirements.

Batteries:

- Place **alkaline** batteries in a large double bagged 21C fibre drum. When full, tape bags and lid closed. Place **lithium** batteries in a small double bagged 21C fibre drum. When full, tape bags and lid closed. Place **Nickel-Cad** batteries in a small double bagged metal drum. When full, tape bags closed and secure lid in place. Notify the HSE coordinator for proper marking and labeling requirements.

PCB containing light ballasts:

- Place ballasts in a small double bagged metal drum. When full, tape bags closed and secure lid in place. Notify the HSE coordinator for proper marking and labeling requirements.

Absorbed materials:

- Place absorbed materials in a small double bagged 21C fibre drum. When full, tape bags and lid closed. Notify the HSE coordinator for proper marking and labeling requirements.

Non-Kodak & unknown materials:

- Contact the HSE coordinator immediately for proper disposal guidelines.

Liquid photochemicals (other than flammable/low flash point materials):

- These may be disposed of via the facility clarifier. Pour material slowly into the clarifier. Ensure that appropriate PH levels are maintained by activating the acid/base pumps (between 6 & 12). Also ensure our flow restrictions are not exceeded (see permit). Triple rinse all drums, bottles and cubitainers. These may be disposed of into the general refuge if no visible contamination is evident. Powdered chemicals may be disposed of via the clarifier if mixed with copious amounts of water. Remember to complete the 'disposal form'.

Contaminated packaging:

- Place packaging in a large double bagged 21C fibre drum. When full, tape bags closed and secure lid. Notify the HSE coordinator for proper marking and labeling requirements.

Remember to decontaminate all PPE used during any of the above scenarios with water and properly store for future use. If the PPE can not be decontaminated, dispose of properly. Also, keep good records for all disposed of materials. This is vital so the HSE coordinator can ensure all appropriate marking, labeling, SWIMS ticket preparation and shipping documentation is correct and accurate.

Reboxing:

- Any product with contaminated packaging and is not leaking may be reboxed. Rebox supplies are available or can be ordered. When reboxing, be sure to complete the 'rebox form'. Dispose of contaminated packaging properly.

This Page Left Intentionally Blank

1/5/00
SW

Ryder Integrated Logistics

SPILL/LEAK PROCEDURE

(Whittier Facility)

Reviewed: 02/10/09

INTRODUCTION

The purpose of these guidelines/procedures is to provide direction for personnel who, in the course of their normal duties, may be asked to respond to and handle incidental spills or leaks of Kodak finished goods within the Ryder Integrated Logistics organization. Nothing in these guidelines/procedures is meant to supersede any existing safety, environmental or operating procedure. In addition, the need to respond will be minimized through all associate training with regards to the hazards and proper handling of chemicals in the workplace. This training will include our 'Chemical Hazard Communication Program', loading and unloading procedures, 'General Safety Principles' and the 'Employee Orientation' checklist.

REQUIREMENTS

Spill team members must:

- Obtain appropriate medical clearance to perform the spill/leak function. Whittier's HSE Manager will make the necessary arrangements. Clearance will be conducted every 5 years.

- Complete training on the proper use and care of a full face cartridge respirators. Training will be conducted by the Heath, Safety & Environmental Manager (HSEM). This training will be documented. Spill team members who have not completed this training may still perform support functions. Training will be conducted annually.

- Complete qualitative "Fit testing" which will be conducted by the HSEM and documented. Retesting will be done annually.

- Complete the Resource, Conservation and Recovery Act (RCRA) training within six months of assignment, if applicable. Training will be conducted by the HSEM and documented. Training will be conducted annually (is **optional only** at the discretion of the HSEM).

- Complete the Chemical Hazard Communication Program pursuant to 29CFR1910.1200 and documented. Training will be conducted by the HSEM annually or on-line as a STAR safety topic.

- Complete the Spill/Leak Response training and documented. Training will be conducted by the HSEM on an annual basis.

GENERAL RULES AND SAFETY GUIDELINES

- Never work alone. Utilize the "Buddy System" always.

- Keep all non-essential personnel away from the effected area.

- Secure the area by using floor signs, pallets, barricade tape, etc.

- Spill team members with beards or facial hair that interferes with the respirator face piece seal may be prohibited from using the full face respirator.

- Spill team members must be in good health.

- Always know what you're dealing with before proceeding.

- Always use good judgment.

- Always follow procedures.

- Plan well and plan ahead. Your safety is top priority.

- Always use proper personal protective equipment (PPE).

- If unsure about anything, contact the HSEM for guidance before proceeding.

SPILL TEAM MEMBERS

Scott Williams	- Health, Safety & Environmental Manager (909-983-7915) cell # (951-733-9179)
Mike Esqueda	- KPG shipping
Ed Cisneros	- Shipping
Albert Gonzales	-Shipping
Larry Crabtree	-Order filling
Art Villegas	-Shipping
Philip Nieto	-Order filling
Jeff Lamar	- KPG shipping
Gary Cruz	- KPG order filling
Chris Sims	- shipping office
Maneck Bhot	- Receiving

1/5/00
SW

REQUIRED PERSONAL PROTECTIVE EQUIPMENT (PPE)

10- North 7600 Full Face Respirator:
- cartridge interchangeable
- NOISH/MSHA approved
- suitable for moderate and high hazard situations

cartridges for respirators:
(change schedule is 60 minutes of use)

100 - North N7500-3: organic vapors and acid gasses
8 - North N7500-2: acid gasses
56 - North N7500-4: ammonia and methyl amine
12 - North N7500-5: formaldehyde

In addition, each spill team member has:

- Tychem hooded coverall (acid/base resistant)
- neoprene/nylon jacket (acid/base resistant)
- neoprene/nylon coveralls (acid/base resistant)
- neoprene overboot (acid/base resistant)
- neoprene gloves (acid/base resistant)
- latex gloves (disposable)
- goggles
- apron (chemical resistant)

spill carts contain:
- totes
- broom
- dustpan
- shovel
- absorb-it
- spill control pads
- emergency response guidebook (ERG)

additional equipment
- 6 headlamps

1/5/00
SW

LEVELS OF EMERGENCY RESPONSE (ROLE IDENTIFICATION)

First Responder (awareness):

First responders witness or discover a hazardous substance release. These individuals have been trained to initiate an emergency response sequence by notifying the spill team. This notification is accomplished by announcing a "Code 10" over the public address system; giving the location of the spill.

First Responder (operations) (spill team)

First responders at the operations level respond to a release of hazardous substances. Their response protects nearby people, property and the environment from the effects of the release. They are trained to respond in a defensive manner which includes establishing a safe perimeter, containment, clean-up and decontamination.

Health, Safety & Environmental Manager (HSEM)

The HSEM is trained in the hazards of specific hazardous substances. He also provides technical advice or assistance and ensures all applicable regulations are adhered to. He will also act as the focal point for all resultant documentation and waste disposal. Additionally, he is fully trained in the RCRA regulations and handles all off site disposal of all waste streams.

1/5/00
SW

PROCEDURE

Upon notification, some or all spill team members will respond to the incident scene and initiate the following spill procedure. **If you respond, bring your PPE with you so you can assess the scenario safely**:

- Secure the area. This may be accomplished by using pallets to block aisles, floor signs, barricade tape, etc. Ensure a safe distance is maintained. ERG's may be helpful.

- Identify the material involved. This may be done by catalog number, shipping papers, labels, product description, etc. If unable to positively identify the material involved, stop any further action. Immediately notify the HSEM for instructions.

- Once the information is obtained, retrieve a copy of the Material Safety Data Sheet (MSDS).

- Through the use of the MSDS, determine the appropriate level of personal protective equipment to be used based on the following criteria. **Always** utilize the MSDS to retrieve the R,S,F & C values since this is the most current information and provides other hazards that should be considered:

Low Hazard (caution): substances, chemicals or materials with ratings of R-1, S-2, F-1 and less than 5 gallons. If more than 5 gallons, contact the HSEC or Specialist for direction.

Minimum Level of Protection:
goggles, coveralls or apron, gloves.

Moderate Hazard (warning): substances, chemicals or materials with ratings of R2, S2, S3 or F2 and less than 5 gallons.

Minimum Level of Protection:
full face cartridge respirator, coveralls or apron, boots and gloves.

High Hazard (Danger): Substances, chemicals or materials with ratings of R3, S3, F2 or greater and any unknown materials in any quantities.

Minimum Level of Protection:
full face cartridge respirator, coveralls or apron, boots and gloves.

Additional Notes:
-Any material with a "C" rating of 1 or higher requires special handling. Contact the HSEM for guidance.

- For incidents involving spills in trailers, refer to the section on "Trailer Spills".

- For situations involving Blood borne Pathogens, refer to the appropriate section.

- Other considerations, such as, location of spill, amount, conditions (heat, cold, etc.) all may be a factor in determining the appropriate level of protection required.

- For situations involving poisons, refer to the appropriate section.

- Good accurate "size-up" information is critical to the success of the operation. Do not underestimate the time, effort or number of personnel necessary.

- For incidents involving any non-Kodak materials, contact the HSEM for directions.

- Remember, even though a chemical may be non-hazardous under DOT, this does not mean it's non-hazardous from a spill standpoint.

- Marshall supplies in the immediate area. This will include absorbent, totes and PPE for a minimum of 2 personnel.

- Don appropriate PPE and clean-up chemical spill as follows.

ABSORPTION METHOD

-Place absorbent in a ring around spill to prevent spreading.

-Place absorbent on top of spilled chemical.

-Ensure liquid is fully absorbed and shovel (spark resistant) into tote.

-Use broom to sweep up residual absorbent and place into tote.

-Damp mop area (if necessary).

-Take all contaminated equipment and PPE to the disposal area for proper decontamination and final disposal by the HSEM.

-Ensure product is properly identified.

-Always take care when removing contaminated equipment not to affect any part of your body. If you should become contaminated, follow the procedure on "Chemical Spills On You".

Additional considerations:

-Powdered chemicals should be swept up and placed in a tote. Take the tote to the disposal area.

-Under no circumstances attempt to neutralize chemical spills.

-Always use spark resistant equipment only.

-Take frequent breaks to cool down and drink plenty of fluids. Your body will become dehydrated, so fluid intake is critical.

1/5/00
SW

TRAILER SPILLS

Trailers present a potentially more dangerous situation when a leak or spill occurs. Operations inside trailers and other limited access areas offer adequate to poor circulation. Consequently, one must be concerned about oxygen content, toxicity concentrations and possible build-up of an explosive concentration (LEL). In addition, limited room, limited lighting and trip/slip hazards, all combine to make your job more demanding and cause for additional precautions.

As a minimum, the following steps should be taken when handling spills or leaks inside trailer:

-Follow all steps in the general spill procedure.

-Set up fans at end of trailer to aid in air circulation and oxygen replenishment within trailer.

-PPE will include coveralls or apron, boots and double gloves. Also utilize the heavy duty flashlights or headlamps obtainable from the HSEM.

Additionally, if leakage occurs outside the trailer:

-immediately contain the spill from spreading by using either absorbent or cobra coils (from disposal area).

-use brooms to aid in scrubbing spill into absorbent.

-ensure all liquid is fully absorbed and shoveled into totes.

-sweep up residual absorbent and place in totes.

-repeat above steps as necessary to get up all chemical.

POISONS

Special provisions must be taken when dealing with poison spills. If the product involved has a poison label, immediately:

-Evacuate personnel from the area.

-Full face cartridge respirators and appropriate PPE must be donned at least until product can be identified.

- Notify HSEM and obtain a copy of the MSDS if product is known.

-Do not take any further action until the HSEM provides further guidance.

-If necessary, the HSEM will contact the "Poison Control Center" at 800-222-1222 for additional assistance or Kodak's Industrial Hygiene contact (John Heyer, 585-588-6567).

-While waiting for instructions, open doors or use exhaust fans to purge the poisonous vapors from the atmosphere. Good ventilation is a must.

-In general, if adequate ventilation can be achieved, the standard spill procedure should be followed to complete the clean-up process. Again, the HSEM will make the final determination and provide any necessary special instructions.

BLOOD BORNE PATHOGENS

Biohazards can create an extremely dangerous situation with regards to bodily infection. Because of the sensitive nature surrounding this type of scenario, do not attempt to handle these spills yourself. All such spills will be handled be the HSEM or a CPR team member. The appropriate procedure for this type of clean-up is as follows:

-Put on disposable gloves to prevent contact with blood and any other body fluids.

-Carefully read label on 8oz. plastic bottle containing dry bleach (from Biohazard Clean-up Kit). Fill bottle to rim with water. Shake to dissolve granules.

-Place open paper towel over liquid human fluid. Pour bleach solution onto towels, saving some solution for step #7.

-Open red regulated medical bag (from clean-up kit) and fold top edge over about 3 inches.

-After 15-20 minutes, remove towels and place into center of waste bag.

-If sharp materials (glass, etc.) are present, use plastic scoop to clean up (from clean-up kit)

-Pour remaining bleach solution onto area and wipe clean. Discard towels, bleach and all other used and/or contaminated kit items into red bag. Double bag is there is a chance of leakage or breakage.

-Remove gloves carefully and place in red bag. Tie knot in bag.
To remove gloves:
-Pinch glove near cuff. Pull glove over palm so that tips of fingers are still covered and glove is inside out.
-Use inside out glove to pinch other glove below cuff. Pull glove off over palm.
-Dispose of gloves into the red bag.

-Wash hands thoroughly with soap and water. If no soap is available, use hand wipe to temporarily clean hands.

-Discard red bag into a small double bagged 21C fiber drum located in the shipping office.

-Refer to attachment 1 for detail of required PPE for this scenario.

-For additional information regarding this general topic, refer to attachment 2.

OTHER UNUSUAL SPILL SCENARIOS

Occasionally, spills may occur which involve non-Kodak products or items which fall outside the normal parameters which the spill team is accustomed to. Examples might include but not limited to:

-lead containing items (see attachment 3 for clean-up procedure)
-outside vendor products which we have purchased
-solvents

In these cases or any others not mentioned, do not attempt to handle yourself. Contact the HSEM. He will handle these types of scenarios himselves or may give you specific instructions on the proper handling and disposal.

DECONTAMINATION

Decontamination consists of physically removing contaminates or changing their chemical nature to harmless substances. How extensive decontamination must be depends on a number of factors. The most important being the type of contaminates involved. The more harmful the contaminate, the more extensive and thorough the decontamination process must be. Less harmful contaminates may require less decontamination.

Planning is crucial for the decontamination process; both during and after the remediation of the spill. The objective is to ensure contamination is kept to as much a minimum as possible. The following steps should be adhered to:

- If during the remediation process additional equipment and/or supplies are needed, utilize support personnel (those not directly involved in the clean-up process) to get them. If you attempt to do this yourself, the potential for unnecessary contamination increases dramatically. Remember, the objective is to keep contamination to a minimum.

-Upon completion of the clean-up, utilize the "buddy system" to help remove all contaminated protective clothing and equipment. Be careful not to spread the contamination.

-Place all contaminated equipment and PPE in a tote and have support personnel take totes to the chemical disposal area for proper decontamination.

-Wash hands, face and any other potentially exposed body parts with plenty of soap and warm water.

-See attachment 4 for explanation of decontamination concepts.

ADDITIONAL PROCEDURES

Refer to attachment 5 for detail on what to do if a chemical spills on you.

1/5/00
SW

This Page Left Intentionally Blank

WZ

PRODUCT LOGISTICS

CHEMICAL HAZARD

COMMUNICATION

PROGRAM

Reviewed: 3/9/2005

1/17/01
SW

Right To Know

This Hazard Communication Program in accordance with 29 CFR 1910.1200 is designed to ensure that information concerning the characteristics of the hazardous chemicals found in the workplace is communicated to all individuals that have the potential to come in contact with them. The program addresses the following items:

- Hazard determination/inventory
- Material safety data sheets
- Labels and other forms of warning
- Employee information and training

Hazardous Chemical Inventory

What is a hazardous chemical: Any chemical that has either a physical or health hazard associated with its use.

Physical Hazards: The physical properties of a chemical. These include combustibility, oxidizers (can explode if come in contact with other hazards), compressed gasses, pyrophorics (ignites spontaneously in air at 130 degrees F or below), explosives, flammability, unstable-reactive (decomposes, condenses or becomes self reactive under conditions of shock, pressure or temperature), water-reactive (reacts with water resulting in a gas that causes flammability of health hazards) or organic peroxides.

Health Hazards: Chemicals that produce a reaction within the body. These chemicals can cause you to become ill, either right away (acute) or at a later date (chronic). The term 'health hazard' includes chemicals that are:

- Carcinogens (cancer causers)
- Hepatotoxins (toxic to the liver)
- Toxic or highly toxic (poisons)
- Nephrotoxins (toxic to the kidneys)
- Reproductive toxins
- Neurotoxins (toxic to the nervous system)
- Irritants (cause reversible inflammatory effect on living tissue)
- Agents that act on the hematopoietic system (bone marrow and lymph nodes)
- Corrosives (cause visible destructive or irreversible alterations in tissue)
- Agents that damage the lung, eyes or mucous membranes

- Sensitizers (cause a substantial proportion of exposed people to develop an allergic reaction in normal tissue after repeated exposure)

Who places chemicals on the Hazardous Chemical Inventory?

The chemicals are evaluated by the company's health and environment labs and transportation services. Additionally, employees should ensure that all chemicals used are on the inventory. Chemicals placed on the inventory list should include all chemicals with hazard warnings (Danger, Warning, Caution). See attachment A for the list of chemicals used by the Whittier facility.

Employee Responsibilities for the Hazardous Chemical Inventory.

Even though it is the employer's responsibility to maintain the hazardous chemical inventory, employees are the ones who work with or near the chemicals and should be aware of the risks involved. Therefore, it is to the workers advantage to help keep the inventory current. Some tips to accomplish this may include:

- When you notice a new chemical in the work area, check to see if it is on the inventory. If it is not or you can't find the MSDS, let your supervisor or HSE Manager know.
- Be on the look out for chemicals that have been forgotten or are no longer in use. Areas that may contain such chemicals are cabinets, shelves or closets.

<u>Material Safety Data Sheets</u>

What is a Material Safety Data Sheet?

A Material Safety Data Sheet is defined as written or printed material concerning a hazardous chemical that is prepared in accordance with 29CFR1910.1200.

Each chemical produced or used must be evaluated for its potential hazards by the manufacturer or distributor. The hazard information based on scientific evidence is then placed on a Material Safety Data Sheet (MSDS). The chemical manufacturer or distributor is required to send an MSDS with:

- The initial shipment of the chemical.
- The first shipment after an MSDS is updated.

How to read and understand an MSDS.

Each MSDS may look a bit different but they must all provide the same information. Basically, the MSDS must inform you how to safely use, handle and store the chemical. All information must be written in English.

Before using any chemical product, read the MSDS to find out what safety precautions are needed. Reading an MSDS also saves valuable time in the event of an accident. If you cannot find an MSDS for a certain chemical, inform your supervisor or HSE coordinator. Kodak is required to provide information and training on that chemical before you can continue to work with it.

Contents of a MSDS

A. Supplier/Manufacturer Information (also referred to as Product Identification, Chemical Identification, Material Identification)

This includes:

- Name of the chemical
- Any trade names
- Name, address and telephone number of the manufacturer

Other information that may be in this section is:

- Emergency telephone number
- DOT hazard class
- DOT shipping name

B. Hazardous Ingredients/Identity Information

This section lists what's in the chemical that can cause harm, as well as, how much of the chemical you can safely be exposed to. This amount is referred to as either:

- PEL - permissible exposure limit
- TLV – threshold limit value

These amounts, which are listed based on a typical 8 hour work shift, are usually reported as parts per million or PPM. As a rule of thumb, the lower the number the more hazardous the chemical is.

C. Physical Data (also called Physical/Chemical Characteristics)

The chemicals physical characteristics are listed in this section. This includes:

- Boiling point
- Appearance
- Odor
- Percent volatile (how much of the chemical evaporates at room temperature)
- PH (how acidic or caustic a substance is on a scale of 1 to 14) [note: 1 is very acidic, 14 is very caustic].

D. Fire and Explosion Data

This section tells you the flash point (temperature at which a chemical will ignite) and provides information on how to safely extinguish a fire, including the type of fire extinguishing media to use. [note: a flammable chemical ignites below 100 degrees F and a combustible chemical ignites at 100 degrees F].

E. Health Hazard Data (also called Toxicology and Health Information)

This section identifies the generally recognized health hazards of the chemical. Symptoms of overexposure are also listed. This could include such comments as 'headache' or 'burn'.

Other information listed in this section includes:

- TLV (threshold limit value)
- Whether the substance is a carcinogen
- Any medical conditions that may be aggravated by exposure
- Primary routes of entry
- First aid and emergency procedures

F. Reactivity Data

This section tells whether you need to be concerned about what could happen if the chemical is mixed with air, water or other chemicals. It also explains what conditions and chemicals to keep away from. [note: incompatibility refers to materials such as water or other chemicals that cause the chemical to burn, explode or release dangerous gases. Stability indicates whether the substance is stable or unstable while in use, storage or through misuse].

G. Precautions for Safe Handling and Use (also called Environmental Impact, Spill or Leak Procedures)

In this section you'll find you'll find instructions for the correct way to handle, store and dispose of the chemical. There is also information on what to do if the chemical spills, leaks or is released into the air.

H. Special Protection Information (also called Exposure Control Methods)

This section lists other precautions you may need to follow when handling the chemical, such as the proper protective equipment required while handling or during clean-up of a spill.

I. Special Precautions

Other generally applicable precautions for the safe handling and use of the chemical. This section may include the type of signs to use in case of a spill and how to properly handle contaminated equipment.

Where are Material Safety Data Sheets located?

MSDS's must be accessible to all employees. Whittier maintains all MSDS at the desk of the HSE coordinator in a computer base.

Hazard Warning Labels

How do labels communicate hazard warnings?

A hazard warning is defined as 'any words, pictures, symbols or combination thereof appearing on a label or other appropriate form of warning that conveys the hazard(s) of the chemical(s) in the container(s)'. Labels come in different formats and may convey the message through the use of colors and numbers.

Who is responsible for labeling?

- Manufacturer or distributor
- Employer

What information should be on the label?

The label should always tell you:

- The identity of the chemical
- The name and address of the company that made the chemical
- The chemicals physical hazards
- The chemicals health hazards

The label may also include the following:

- Important instructions for storage and handling
- Protective clothing and equipment you should use when working with the chemical
- Suggested safety procedures

Whatever labeling system is used, it must:

- Clearly identify the chemical name and hazards in words, pictures or symbols
- Be worded in English, although information in other languages may be added

[note: a hazard warning label is used to alert you to the fact that a potential hazard exists. It should not be used as the sole or most complete source of hazard information.]

What are the employers responsibilities?

Relabeling:

There are some situations where Whittier will relabel chemicals after the shipment arrives at the workplace. The most common reasons for relabeling are:

- To repack product into less than case quantities
- To replace soiled, unreadable or missing labels

Information and Training

What type of training is required?

The Hazard Communication Standard requires Kodak to provide information and training for its employees regarding the hazards of the chemicals found in the workplace. This training must be provided:

- At the beginning of each new employee assignment
- Whenever a new hazardous chemical is first used
- On an annual basis

What is required of the employer?

- Requirements of the standard
- Places where hazardous chemicals are present in the work area
- The location and availability of the written program, the chemical inventory list and the MSDS's
- How to use an MSDS
- The type of labeling systems used
- Specific hazardous chemicals in the work area

What is chemical specific training?

Since Kodak may use many different chemicals, with varying types and degrees of hazards, chemical specific training must be done according to the employee's needs. For our purposes, training is by hazard groups (ie. corrosives or flammables). In addition, chemical specific training will also include the following:

- How to detect the presence or release of a hazardous chemical and what to do if occurs
- The physical and health hazards involved
- Measures to use to protect yourself against these hazards, such as:
    - The use of safe work practices
    - Emergency procedures
    - Proper personal protective equipment

Informing contractors:

It is the responsibility of the facility manager, supervisors and HSE manager to provide contractors working in the facility with the following information:

1. Whittier Safety Pamphlet
2. Contractor HSE Checklist
3. HSE Work Permit Agreement

4. In addition, the HSE manager will, if necessary, utilize the HSE inspection form to ensure compliance with any Kodak and regulatory requirements

Other functions:

Any chemicals purchased from an outside vendor will be done in accordance with the facilities 'Purchase Order' procedure and reviewed by the HSE manager
Other required additional training will be covered separately under the following programs:

- Spill
- SCBA/Respirator
- RCRA
- Chemical Disposal/Waste Management
- HM126F
- PPE

Remember, if you have any questions or concerns, see your Supervisor or HSE coordinator.

Reviewed:_____
By:_____

Attachment A

CHEMICAL INVENTORY LIST

Oxidizers:

Sodium Persulfate

Flammables:

3,5-Dinitrobenzoic Acid
1,4-Dioxane
Methylene Chloride
Acetone
Chloronated Solvents (1,1,1-Trichloroethane)

Corrosives:

(This list is not all inclusive. See individual MSDS's for complete listing)

Sulfuric Acid
Formaldehyde
Ammonia
Acetic Acid
Acetic Acid, Glacial
Boric Acid
Phosphoric Acid
Potassium Carbonate
Potassium Hydroxide
Sodium Hydroxide
Sodium Metabisulfate
Sodium Sulfide
Ammonium Bromide
Aluminum Sulfate
Glutaraldehyde

Toxics:

(This list is not all inclusive. See MSDS's for complete listing)

Hydroquinone
(4-(N-Ethyl-N-2-Hydroxyethyl)-2-Methylphenylenediamine Sulfate

This Page Left Intentionally Blank

Job Summary:

Coordinates the Western Zone Logistics Health, Safety and Environmental (HSE) compliance with local, state and federal regulations as well as corporate standards. Ensures adherence with HSE and security procedures to guarantee the well-being and individual safety of the WZ employees, customers, contractors, and visitors. Assures HSE and security elements are incorporated in all aspects of the operation, protecting corporate assets.

Essential Duties and Responsibilities

1) Ensures all site tenants/employees are furnished with a hazard free workplace based on corporate, OSHA and CALOSHA requirements. This is done through maintaining expertise and understanding of all applicable regulations and standards. And, in turn, designing, preparing and implementing policies, programs and procedures, and conducting mandatory training to maintain organizational and facility compliance. (50%)

2) Provide technical expertise regarding government transportation regulations (i. e. DOT, IMO, ICAO) for hazardous materials. Often directly handling unusual transportation issues requiring a detailed and "no error" approach in documentation. (15%)

3) Develops and regularly performs various employee and facility inspections to ensure regulatory and corporate standard compliance as demonstrated by the successful results of numerous corporate and agency audits. (10%)

4) Ensures the safe and responsible use, transportation, storage, and disposal of both EK and non-EK regulated materials. For the facility's industrial waste requirements this involves on-site disposal (permitted chemical neutralization), off-site shipment preparation (containerization, marking, labeling, documentation), reboxing of contaminated product and monitoring/reporting. (10%)

5) Responsible for facility regulatory reporting, monitoring and permit application with associated fee and tax payments. (5%)

6) Represents site with government and corporate on-site visits, monitoring requirements and audits. (4%)

7) Chairs and/or participates in various in-house and cross-site teams including the WZ safety committee, spill remediation team; reporting findings, identifying concerns and making recommendations to management for consideration, with subsequent responsibility for implementing action items.(4%)

8) Provides operational and regulatory support to carriers, customers and other EK facilities; conducting on-site visits and audits, training, and assistance in program and procedure development. (2%)

Functional/Technical Knowledge:

The individual must have extensive knowledge in corporate HSE requirements, HAZMAT regulations, OSHA standards, government regulations (DOT, EPA, etc.), and emergency procedures and requirements, i.e. fire safety. They must possess a very specific knowledge of the issues unique to California. A thorough knowledge of local product handling methods, systems and capabilities is required. A high degree of operational knowledge in the processes of Product Logistics, Customer Order Services (COS), Worldwide Transportation Services (WTS), corporate HSE and Purchasing is necessary. The individual must be versed in the use of various computer systems and PC applications.

This Page Left Intentionally Blank

V04.10005

UNITED STATES OF AMERICA
DEPARTMENT OF TRANSPORTATION
PIPELINE AND HAZARDOUS MATERIALS SAFETY ADMINISTRATION

HAZARDOUS MATERIALS CERTIFICATE OF REGISTRATION FOR REGISTRATION YEAR(S) 2007-2008

Registrant: EASTMAN KODAK COMPANY
Attn: JOHN F. CHRISTMAN
1600 LEXINGTON AVE
ROCHESTER, NY 14652-0122

This certifies that the registrant is registered with the U.S. Department of Transportation as required by 49 CFR Part 107, Subpart G.

This certificate is issued under the authority of 49 U.S.C. 5108. It is unlawful to alter or falsify this document.

Reg. No: 061407 550 045P Issued: 06/14/2007 Expires: 06/30/2008

Record Keeping Requirements for the Registration Program

The following must be maintained at the principal place of business for a period of three years from the date of issuance of this Certificate of Registration:

(1) A copy of the registration statement filed with PHMSA; and
(2) This Certificate of Registration

Each person subject to the registration requirement must furnish that person's Certificate of Registration (or a copy) and all other records and information pertaining to the information contained in the registration statement to an authorized representative or special agent of the U. S. Department of Transportation upon request.

Each motor carrier (private or for-hire) and each vessel operator subject to the registration requirement must keep a copy of the current Certificate of Registration or another document bearing the registration number identified as the "U.S. DOT Hazmat Reg. No." in each truck and truck tractor or vessel (trailers and semi-trailers not included) used to transport hazardous materials subject to the registration requirement. The Certificate of Registration or document bearing the registration number must be made available, upon request, to enforcement personnel.

For information, contact the Hazardous Materials Registration Manager, PHH-62, Pipeline and Hazardous Materials Safety Administration, U.S. Department of Transportation, 1200 New Jersey Avenue, SE, Washington, DC 20590, telephone (202) 366-4109.

This Page Left Intentionally Blank

U.S. Department
of Transportation

400 Seventh Street, S.W.
Washington, D.C. 20590

**Research and
Special Programs
Administration**

APPROVAL CA2001110036
(First Revision)
ISSUED BY THE COMPETENT AUTHORITY OF THE UNITED STATES
Expiration Date: 02-28-2008

1. **APPROVAL HOLDER:** Eastman Kodak Company
1600 Lexington Avenue
Rochester, NY 14652

2. **REGULATORY AUTHORITY:** Chapter 7.2 of the International Maritime Dangerous Goods code and Part 1; Chapter 1, Paragraph 1.1.2 of the International Civil Aviation Organization's Technical Instructions for the Safe Transportation of Dangerous Goods by Air (ICAO TI).

3. **SYNOPSIS:** This approval authorizes the transportation of photographic processing materials consisting of a Class 8 material in liquid form with a small quantity of tertiarybutylamine borane (Division 4.1) that has a poison subsidiary hazard in the same outside package.

4. **BASIS:** This approval is issued in response to Eastman Kodak Company's application dated November 4, 2002.

5. **PERIOD OF VALIDITY AND CONDITIONS OF APPROVAL:** This approval does not provide relief from any requirements of the Hazardous Materials Regulations, the IMDG Code or ICAO TI except as stated herein. This approval is valid until terminated by the Associate Administrator for Hazardous Materials Safety.

a. Approved Materials: Only the following material(s) may be transported under the terms of this approval.

Proper shipping name, Hazard class or division, and Identification number and Packing Group:

Proper Shipping Name/Hazardous Materials Description	Hazard Class/ Division	Identification number	Packing Group
Corrosive liquid, basic, organic, n.o.s.	8	UN3267	III
Corrosive liquid, basic, inorganic, n.o.s.	8	UN3266	II
Flammable solid, toxic, inorganic, n.o.s. (tertiarybutylamine borane)	4.1	UN3179	II
Sodium hydroxide solution	8	UN1824	II

b. Packaging: UN4G boxes with inner packagings consisting of plastic bottle(s) containing not more than 64 ounces of Class 8 liquids and plastic bottle(s) containing not more than 1 ounce of tertiarybutylamine borane (Division 4.1). Other non-hazardous chemicals may be packed in plastic bottles or bags in the same outside packaging. Sufficient partitioning and cushioning materials must be provided to protect the inside packaging from damage.

6. **SPECIAL PROVISIONS:**

a. A copy of this approval must accompany the shipment made under the terms of this approval.

b. This approval in no way affects the need to obtain any required authorizations from other agencies of the United States Government or from the competent authorities of the countries of transit and destination.

7. **GENERAL PROVISIONS:**

a. Failure by any person to comply with the terms and conditions of this approval and the Hazardous Materials Regulations, 49 CFR Parts 171-180, may result in the modification, suspension or termination of that person's authority to use this approval. Failure to comply may also subject that person to penalties prescribed by 49 U.S.C. §§ 5123 and 5124. This approval may be modified, suspended or terminated in its entirety if that action is justified in light of changes in circumstances or additional information not available when this approval was issued. Unless immediate modification, suspension or termination is necessary to avoid a risk of significant harm to persons or property, before action is taken, that person will be

notified and provided with an opportunity to show why the proposed action should not be taken.

b. Each "Hazmat employee", as defined in § 171.8, who performs a function subject to this approval must be provided training on the requirements and conditions of this approval in addition to the training required by §§ 172.700 through 172.704.

8. **Application for Renewal**:

a. Each application for renewal of an approval must:

(1) Be submitted to: Associate Administrator for Hazardous Materials Safety, Research and Special Programs Administration to the attention of the Office of Approvals, DHM-32;

(2) Identify by number the approval for which renewal is requested;

(3) State the name, street and mailing addresses, and telephone number of the applicant; if the applicant is not an individual, state the name, street and mailing addresses, and telephone number of an individual designated as an agent of the applicant for all purposes related to the application;

(4) Include a certification by the applicant that the original or revised approval, remains accurate and complete;

(5) Include a statement describing all relevant shipping and incident experience in connection with the approval since its issuance or most recent renewal; and

b. If at least 60 days before an existing approval expires the holder files an application for renewal that is complete and conforms to the requirements of this section, the approval will not expire until final administrative action on the application for renewal has been taken.

Issued in Washington, D.C.

Dated: **February 7, 2003**

Approved by:



Robert A. McGuire
Associate Administrator for
Hazardous Materials Safety

Address all inquiries to: Associate Administrator for Hazardous Materials Safety, Research and Special Programs Administration, Department of Transportation, Washington, D.C. 20590. Attention: DHM-32.

This Page Left Intentionally Blank

March 2, 2007

U.S. Department
of Transportation

400 Seventh Street, S.W.
Washington, D.C. 20590

**Pipeline and Hazardous
Materials Safety Administration**

DOT-SP 8770
(TENTH REVISION)

EXPIRATION DATE: February 28, 2011

(FOR RENEWAL, SEE 49 CFR § 107.109)

1. GRANTEE: Eastman Kodak Company
Rochester, NY

2. PURPOSE AND LIMITATION:

a. This special permit authorizes the transportation in commerce of certain photographic processing materials consisting of a Class 8 (corrosive) material in liquid form and a minute quantity of a Class 4, Division 4.1 (flammable solid) material that has a poison subsidiary hazard in the same outside package. This special permit provides no relief from the Hazardous Materials Regulation (HMR) other than as specifically stated herein.

b. The safety analyses performed in development of this special permit only considered the hazards and risks associated with transportation in commerce.

c. Party status will not be granted to this special permit.

3. REGULATORY SYSTEM AFFECTED: 49 CFR Parts 106, 107 and 171-180.

4. REGULATIONS FROM WHICH EXEMPTED: 49 CFR §§ 174.81(d), and 177.848(d) in that materials may not be stored or transported in the same package, except as specified herein.

5. BASIS: This special permit is based on the Eastman Kodak Company's application dated March 1, 2007, submitted in accordance with § 107.109.

6. HAZARDOUS MATERIALS (49 CFR § 172.101):

Hazardous Materials Description			
Proper Shipping Name	**Hazard Class/ Division**	**Identi-fication Number**	**Packing Group**
Corrosive liquid, basic, organic, n.o.s.	8	UN3267	III
Corrosive liquid, basic, inorganic, n.o.s.	8	UN3266	II
Flammable solid, toxic, inorganic, n.o.s. *	4.1	UN3179	II
Sodium hydroxide solution	8	UN1824	II

* This material requires a 6.1 (POISON) subsidiary hazard label.

7. SAFETY CONTROL MEASURES: PACKAGING - Prescribed packaging is UN4G boxes with inner packagings consisting of plastic bottle(s) containing not more than 64 ounces of Class 8 liquids and plastic bottle(s) containing not more than 1 ounce of tertiarybutylamine borane (Division 4.1). Other non-hazardous chemicals may be packed in plastic bottles or bags in the same outside packaging. Sufficient partitioning and cushioning materials must be provided to protect the inside packagings from damage.

8. SPECIAL PROVISIONS:

a. A person who is not a holder of this special permit who receives a package covered by this special permit may reoffer it for transportation provided no modifications or changes are made to the package and it is reoffered for transportation in conformance with this special permit and the HMR.

b. A current copy of this special permit must be maintained at each facility where the package is offered or reoffered for transportation.

c. Packagings permanently marked 'DOT-E 8770', prior to October 1, 2007 may continue to be used under this special

permit for the remaining service life of the packaging or until the special permit is no longer valid. Packagings marked on or after October 1, 2007 must be marked 'DOT-SP 8770'.

d. Shipping papers displaying 'DOT-E 8770' may continue to be used until October 1, 2007, provided the special permit remains valid.

9. MODES OF TRANSPORTATION AUTHORIZED: Motor vehicle, rail freight, cargo vessel, cargo aircraft only.

10. MODAL REQUIREMENTS: No modal-specific requirements are required by this special permit.

11. COMPLIANCE: Failure by a person to comply with any of the following may result in suspension or revocation of this special permit and penalties prescribed by the Federal hazardous materials transportation law, 49 U.S.C. 5101 et seq:

- All terms and conditions prescribed in this special permit and the Hazardous Materials Regulations, 49 CFR Parts 171-180.
- Persons operating under the terms of this special permit must comply with the security plan requirement in Subpart I of Part 172 of the HMR, when applicable.
- Registration required by § 107.601 et seq., when applicable.

Each "Hazmat employee", as defined in § 171.8 who performs a function subject to this special permit must receive training on the requirements and conditions of this special permit in addition to the training required by §§ 172.700 through 172.704.

No person may use or apply this special permit, including display of its number, when the special permit has expired or is otherwise no longer in effect.

Under Title VII of the Safe, Accountable, Flexible, Efficient Transportation Equity Act: A Legacy for Users (SAFETEA-LU)- 'The Hazardous Materials Safety and Security Reauthorization Act of 2005' (Pub. L. 109-59), 119 Stat. 1144 (August 10, 2005), amended the Federal hazardous materials transportation law by changing the term

'exemption' to 'special permit' and authorizes a special permit to be granted up to two years for new special permits and up to four years for renewals.

12. REPORTING REQUIREMENTS: Shipments or operations conducted under this special permit are subject to the Hazardous Materials Incident Reporting requirements specified in 49 CFR §§ 171.15 - Immediate notice of certain hazardous materials incidents, and 171.16 - Detailed hazardous materials incident reports. In addition, the grantee(s) of this special permit must notify the Associate Administrator for Hazardous Materials Safety, in writing, of any incident involving a package, shipment or operation conducted under terms of this special permit.

Issued in Washington, D.C.:

Diane LaValle

for Bob Richard
Deputy Associate Administrator
for Hazardous Materials Safety

Address all inquiries to: Associate Administrator for Hazardous Materials Safety, Pipeline and Hazardous Materials Safety Administration, Department of Transportation, Washington, D.C. 20590. Attention: PHH-31.

Copies of this special permit may be obtained by accessing the Hazardous Materials Safety Homepage at http://hazmat.dot.gov/sp_app/special_permits/spec_perm_index.htm Photo reproductions and legible reductions of this special permit are permitted. Any alteration of this special permit is prohibited.

PO: KFW/sln

This Page Left Intentionally Blank

EASTMAN KODAK COMPANY
HAZARDOUS MATERIALS TRANSPORTATION SECURITY PLAN FOR DISTRIBUTION CENTER – WESTERN ZONE

PREFACE

The U.S. Department of Transportation (U.S. DOT) regulations mandate companies to develop and adhere to a dangerous goods transportation security plan (herein referred to as the "plan") if they are subject to the security plan requirements of 49 CFR, part 172, subpart I, section 172.800. The requirements involve offering or transporting in commerce the following types or quantities of hazardous materials:

- A highway route-controlled quantity of a Class 7 radioactive material.
- More than 25 kg (55 pounds) of a division 1.1, 1.2, or 1.3 explosive material.
- More than one liter per package of a material poisonous by inhalation that meets the criteria for Hazard Zone A.
- A select agent or toxin regulated by the Centers for Disease Control and Prevention under 42 CFR part 73.
- Hazardous materials contained in bulk packaging with a capacity of 13,248 L (3,500 gallons) or more for liquids or gases or more than 13.24 cubic meters (468 cubic feet) for solids.
- A quantity of hazardous material that requires placarding under 49 CFR, subpart F.

The plan includes an assessment of possible transportation security risks and appropriate measures to reduce or eliminate the risks. Procedures dealing with personnel security, unauthorized access and en route security when hazardous materials are transported in commerce are also incorporated into the plan.

Table of Contents

Transportation Security Risk Assessment 3

Main Warehouse 6

Mitigation of Personnel Security Risks 10

Transportation Security Risk Assessment

Risk assessment begins with an inventory of those materials that are considered to pose a significant security threat while in commerce. This includes but not limited to, chemicals with the following risk severity properties:

1. Explosive (detonable material creating a very rapid release of energy with destructive force).

2. Toxic (causing fatalities in humans and animals through oral, dermal, inhalation, or other routes of administration).

3. Biological agents, (Pathogens that cause disease and or death in humans and animals). Note - Kodak does not possess any materials considered biological agents.

4. Oxidizers (cause or enhance the combustion of other materials).

5. Radioactive materials (emitting ionizing radiation) that are route controlled.

Any other materials of a type or quantity that require placarding per 49 CFR, part 172, subpart F such as; gases, (Class 2), flammable liquids (Class 3), flammable solids (Class 4.1), spontaneously combustible (Class 4.2), dangerous when wet (Class 4.3), organic peroxides (Class 5.2), and corrosive liquids or solids (Class 8), are also included in the assessment.

This plan addresses the mandatory elements using a risk assessment model published by the American Chemistry Council[1] as a guideline. Kodak's Human Resource procedure for complying with the personnel security component required in section 172.802(a)(1) is also referenced.

Attached are several listings documenting the various chemicals classified as hazardous for transportation that are affected by the plan. This compilation resulted from the information provided by Kodak's Distribution Center – Western Zone hazardous materials transportation analyst.

Only hazardous materials that meet the requirements of the plan as defined in section 172.800(b) are referred to and described in the plan.

[1] "Transportation Security Guidelines for the U.S. Chemical Industry" – American Chemistry Council, 2001, 1-25

Kodak Distribution Center – Western Zone (KDC –WZ)

Chemical Listing

Kodak Distribution Center – Western Zone is a warehouse located in Whittier, CA. The warehouse is approximately 215,000 square feet and is used to store Kodak finished goods photochemical products received from various Kodak manufacturing and warehouse locations.

KDC - WZ Location	Material	Risk Severity (High Medium Low)	Shipped outside of KDC - WZ yes/no?	Packaging
Warehouse	Various hazardous materials	Hazard classes 3, 4.1, 4.2, 5.1, 6.1, 8 (Medium)	Yes	Various bulk and non-bulk containers
Warehouse	Various waste hazardous materials	Hazard classes 3, 4.1, 4.2, 5.1, 6.1, 8 (Medium)	Yes	Various bulk and non-bulk containers
Warehouse	Various hazardous materials	Hazard classes 3, 4.1, 4.2, 5.1, 6.1, 8 (Low)	Yes, as a residue	Various bulk and non-bulk containers

High Risk Shipments

1. There are no high-risk shipments made from the KDC-WZ facility. High-risk materials are categorized as materials with explosive, inhalation hazard, toxins used in biological weapons or radioactive fissile material properties.

Medium Risk Shipments

1. Bulk and non-bulk containers of various hazardous materials of classes 3, 4.1, 4.2, 5.1, 6.1 and class 8 are shipped via commercial carrier to consignee addresses located primarily in the western states of the United States and Hawaii.

2. Non-bulk containers of hazardous liquid and solid waste of classes 3, 4.1, 4.2, 5.1, 6.1, and class 8 are shipped to other domestic disposal facilities.

Low Risk Shipments

1. Empty non-bulk and bulk packagings containing a residue of various hazardous materials of classes 3, 4.1, 4.2, 5.1, 6.1, and class 8 are shipped back to the original supplier or to a disposal facility.

The following section describes the risk assessment performed for KDC – WZ, including the materials that are affected by the security plan requirements. To reduce the risk for misuse of the hazardous materials, unauthorized access and en route security measures are also identified in the plan.

Main Warehouse – Chemical Hazard(s)

The main warehouse ships photochemical finished goods of hazard classes 3, 4.1, 4.2, 5.1, 6.1 and class 8 in bulk and non-bulk containers that may require placards depending upon the quantity offered to a commercial carrier. Shipment activity is daily, Monday through Friday.

KDC – WZ operates an 8 hour per day, five day a week operation, excluding weekends. There are 47 employees of which 46 are trained and certified hazmat transportation employees. There are no contract personnel employed at KDC – WZ.

Threat Assessment. Shipments offered to a commercial carrier that require placards will need unauthorized access procedures and en route security measures during transport.

Chemical Access Procedure

Procedures must be in place that document how the security of hazardous materials are maintained that are stored incident to movement in transportation. Storage incident to movement of a hazardous material means from the time the material is offered for transportation until it reaches its destination.[2]

1. Document the procedure for shipping containers of hazardous materials that require placards to be offered to commercial carriers as follows:

   a. Maintain a list of employees who are authorized to access and handle the product that requires placards to be offered to the commercial carrier (attachment A).

   b. Identify the carrier name and contact person. If possible, obtain the name of the driver who will be picking up and delivering the material (attachments B & C).

   c. Upon arrival, have the commercial carrier's driver contact authorized Kodak personnel and identify him or herself. An authorized employee verifies the driver's credentials including commercial driver's license with picture.

   d. Authorized employees load, segregate and secure the non-bulk and bulk containers requiring placarding inside the carrier's trailer from the designated building shipping docks.

   e. An authorized employee provides signed shipping papers including date and time, to the driver, offers appropriate placards as required and seals the trailer.

[2] U. S. Department of Transportation. Federal Register. Vol. 68. No. 57. Washington D.C. March 25, 2003. p 14516

Unauthorized Access Procedure

All Eastman Kodak and subsidiary locations (including any unimproved or apparently unused land), whether leased or owned must display appropriate notice(s) identifying the premises as Eastman Kodak and that access to and activities on the premises are to be restricted to company business. The placement and wording of the notice(s) should be appropriate and consistent with any applicable lease provisions and with local legal requirements regarding trespass and liability statues.[3]

1. Document the procedure for challenging unauthorized personnel who are in the restricted area (attachments D, E, F, G & H).

    a. Any persons who are not authorized to be in the area must be asked to identify themselves and to state their purpose. If a legitimate business reason is not given, the person is asked to leave the area immediately.

    b. If the individual(s) refuse to leave the area or are acting suspiciously, contact Whittier management immediately and provide the persons' names and descriptions.

[3] Kodak Internal Control Standards – Section 11:Protection of Physical and Intellectual Assets

En Route Security

Successfully reducing transportation security risks is a coordinated effort that requires the cooperation of the shipping areas, commercial carrier, and consignees of the hazardous materials. Effective communication between the participants in a timely manner is critical to identifying potential threats as well as developing alternative strategies for closing gaps and vulnerabilities.

1. Document the procedure for addressing the security of hazardous materials affected by the plan that are offered to a commercial carrier for transportation.

    a. The carrier must provide an acceptable method for insuring the safety and security of the hazardous materials after being offered and accepted by the carrier for transport.

    b. The carrier must provide a means for immediately communicating any abnormal situation that occurs with the shipment during transportation that could result in the misuse of the material.

    c. The consignee (receiver of the goods) must provide a method for communicating to the shipment originator as soon as reasonable; if any unusual tampering was detected or if the shipment was not received in the quantity and condition expected.

Note - A list of preferred commercial carriers can be found at the Kodak internal web site http://www.kodak.com/US/en/corp/vendorTransportation/. Select (Domestic Shipment), and Contact Names, Phone Numbers and E-mail addresses or (International Shipment) and Contact Name Information for assistance.

Preferred carriers will have a security plan that ensures the safety of Kodak shipments from pickup until delivery.

Mitigation of Personnel Security Risks

The plan must describe the procedures for addressing personal security to reduce the risk of employees hired to perform hazmat transportation functions from misrepresenting their personal and work history. This section describes the procedure for confirming information provided by job applicants hired for positions involving access or handling of the hazardous materials covered by the plan. The procedure is used for job applicants hired by all Kodak domestic locations within the United States.

This procedure confirms the accuracy of the information submitted on a job application. This validation process will be performed after an offer for employment (i.e., full time, part-time, seasonal, co-operative, etc.) has been extended to a prospective applicant by the Human Resource department of Eastman Kodak Company.

Refer to the Background Check Policy[4] in the Kodak internal web site at location http://policies.kodak.com/policy.cfm?PolicyID=321 for the procedures detailing the background check process for new hire employees (attachment I).

[4] Eastman Kodak Human Resource Department – Background Check Policy – March 1, 2003

Carrier Name	Speed Dial #	Telephone# / Facsimile# / Night#	Contact Name
Air & Surface Couriers	07	(800) 832-1207 / (714) 832-0995	Brian Peters
Airborne Express	10	(800) 247-2676 / (714) 449-2047	Carol Leon
Associated Global Systems (AGS)	21	(800) 262-1642 / (310) 215-1761	Yoko Tanigaki or Christine
Best Overnite Express	04	(626) 256-0550 / (626) 256-0568	John Polishuk, Mike Fucci cell (626) 945-3908
Burlington Air Express	12	(800) 471-7814 / (714) 897-2899	Leticia Gaona (ext 203)
California Inland Empire (CIE)	33	(562) 806-8270 / (562) 806-8272	Gilbert Rodriguez, Stefan Windfelder
CALTOP Logistics	36	(562) 946-4406 / (562) 946-4405	Roxanne Hannah, Yolie Sandoval
CR England	31	(805) 650-2543 /	Bob Gold, Mike Bunnell
Data 2 Logistics	24	(239) 936-2800 / (509) 277-8881	
Federal Express	13	(800) 238-5355 /	
FedEx Custom Critical	29	(800) 762-3787 /	Janet Volpe
FedEx Freight	26	(562) 692-7076 / (562) 692-4576	
FedEx Freight, Stockton	39	(209) 466-3487 - (209) 937-0334	Ed, Marie
Hawaiian Express Service	22	(562) 278-8800 / (562) 278-8830	Dimone Keppner, Patricia Kreuter
Horizon Lines	06	(562) 275-4404 / (562) 275-4410	Kristen, Kelli Overman
KLLM Transport Services	15	(800) 925-1000 / (601) 938-5436	Deborah Holden
Lynden Air Freight	16	(310) 568-4900 / (310) 215-0815	Michael Nagle
Lynden Air (LYNA & LYNF)	38	(907) 243-6150 /	Shiloh, Rindy
Lynden Transport	17	(800) 726-5702 / (253) 926-7201	Viki Bacon, Lee Peterson
Marlin Dist. & Whse.	18	(562) 483-1737 / (562) 404-0387	Carmen Madrid, Craig Fidone
Marten Transport	02	(800) 395-3000 / (715) 826-6021	Lorraine Wittig, Fabio Comes
Matson Navigation	30	(310) 519-6407 / (310) 519-6527	Michael Pantaleon
Motor Cargo	14	(800) 258-2303 / (310) 949-4787	Shirley Martin
Navajo Shippers	11	(800) 245-9292 / (800) 525-1969,x612,x6	Bob @ x701
Oak Harbor (Auburn, WA Corporate)	28	(253) 288-8344 / (253) 288-1039	David Stastny, Curtis Dora
Oak Harbor (Auburn, WA Terminal)	20	(800) 285-6254 / (206) 931-5137	Eileen Hammill
Oak Harbor (Portland, OR)	19	(800) 422-8948 / (503) 289-2964	Shelly Rigsby, Roy McGarry ([illegible])
Pacific Cartage & Whse.	05	(510) 487-6026 / (510) 487-6064	Janet Merrill, Alan Barich
Pacific Express	34	(760) 246-1940 / (909) 428-2899	Elliotte Fajardo @ ext 206 or A.J. or Emilio
Rocor Transportation	03	(800) 613-7813 / (800) 248-7750	Jeanette, Larry, Judy Hawkins
Sky Courier (Ref: Acc't# 149150)		(800) 336-3344 /	
Swift Transportation	23	(800) 800-6600 / (714) 823-1082	Ken Runnells
TRL	32	(800) 876-8751 / (570) 654-8387	Jim Farrell @ ext 4524
United Parcel Service (HazMat)	37	(714) 741-6975 /	Jackie
United Parcel Service	25	(800) 377-4877 / (801) 973-3550	Jennifer Broadhead ([illegible]), Marta Sarabia
USF Bestway ([illegible])	01	(310) 637-8086 / (310) 635-4632	Dispatch
USF Reddaway ([illegible])	35	(562) 944-9459 / (562) 944-6668	Andy, dispatch@x216, Lisa, cust svc @x214
Watkins Motor Lines		(323) 269-9800 / (323) 269-7004	Jose Escobedo(C.S.), German Naranjo(Eq.)
Winwell West INC.	09	(562) 926-5800 / (562) 926-6220	Dee Walsworth
Yellow Transportation	27	(562) 692-0688 / (562) 699-1215	Peter Salehyar, Andy Seretan, Pat Krzysiak
Kodak - Hawaii	08	(800) 562-6886 /	[illegible] (562) 946-4802
Kodak - Hollywood	00	(323) 464-6131 /	
Kodak - HazMat Hotline		KNET 252-2400 /	

Attachment C

DRIVER LOG

DATE	CARRIER	DRIVER	TIME IN	TIME OUT	HAZMAT LOAD YES	HAZMAT LOAD NO	ENDORSED CDL YES	ENDORSED CDL NO

WESTERN ZONE

TOP TEN LIST OF SECURITY PRECAUTIONS

- **WEAR YOUR KODAK BADGE; CHALLENGE STRANGERS TO YOUR AREA NOT WEARING A BADGE.**
- **ADMIT NO ONE UNLESS WEARING A KODAK BADGE OR HAS LEGITIMATE BUSINESS AND IS AUTHORIZED TO BE ON SITE; ISSUED A VISITOR OR TEMPORARY BADGE.**
- **REPORT ANY AND ALL SUSPICIOUS ACTIVITIES OR ITEMS NOTICED ON COMPANY PROPERTY IMMEDIATELY.**
- **USE PASSWORD PROTECTION ON YOUR PERSONAL COMPUTER; MAKE PASSWORDS INDISCERNIBLE TO OTHERS.**
- **LOG OFF COMPUTER APPLICATIONS AND SECURE CRITICAL INFORMATION DURING BREAKS AND LUNCH.**
- **CORRECTLY IDENTIFY, CLASSIFY, HANDLE, STORE AND DISPOSE OF INTELLECTUAL AND PROPRIETARY INFORMATION.**
- **CONTROL DESK AND FILE CABINET KEYS.**
- **PRACTICE A CLEAN DESK POLICY.**
- **PROTECT CONFIDENTIAL TELEPHONE CALLS – DO NOT DISCUSS CONFIDENTIAL OR COMPETITIVE INFORMATION ON CELLULAR PHONES.**
- **KNOW AND FOLLOW CORPORATE INFORMATION CLASSIFICATION GUIDELINES (UNRESTRICTED, RESTRICTED AND CONFIDENTIAL).**

Attachment E

ACCESS AUTHORIZATION LIST

SITUATION:	WHO CAN AUTHORIZE:
TRUCK DRIVERS (ESCORT)	MANAGEMENT, TRAFFIC, SHIPPING OFFICE, RECIEVING
TRUCKING COMPANY REPRESENTATIVES (ESCORT)	MANAGEMENT, TRAFFIC
REGULATORY AGENCIES (DOT, EPA, OSHA, AQMD, FIRE, POLICE, COUNTY, ETC.) (ESCORT)	MANAGEMENT, HSEC
CONTRACTORS (BADGE)	MANAGEMENT, HSEC, MAINTENANCE
SUPPLY VENDORS (ESCORT)	MANAGEMENT, HSEC
SERVICES PERSONNEL (WESTERN EXTERMINATORS, ETC.) (ESCORT)	MANAGEMENT, HSEC
EMPLOYEE VISITORS (GUEST BADGE)	MANAGEMENT

Attachment F

WZ ACCESS CONTROL DEVICE PROCEDURE

The purpose of this procedure is to ensure measures for access control devices are in place. These measures include approval for, coordination and maintenance of and an audit process. Access control devices for the Whittier facility include keys, identification badges and electronic access control readers.

Keys:

All keys **must** have management approval before issuance. Doug Bell will be the primary contact for these purposes. A review will be done to determine need. If the need is appropriate, authorization will be granted and a key will be issued. Keys are controlled by type and numbered. If issued, the individuals name, key type and key number will be maintained on the 'key inventory log' (appendix A). It will be the individual's responsibility to ensure control of the keys in their possession is maintained. Duplication of any key is forbidden without the express permission of management. If a key is lost or stolen, it **must** be reported immediately. In these instances, a determination will be made by management whether there exists a need to replace involved locks to ensure continuity of facility security. Additionally, once employment has been ended (for any reason), it is the responsibility of management to ensure all issued keys are retrieved.

Identification Badges:

All employees and non-employees will be issued identification badges for facility access. There shall be only two types of identification badges used for access; permanent or visitor/contractor/temporary. Larry Wells (Hollywood facility) is solely responsible for producing identification badges. Additionally, Eastman Kodak visitors from other company facilities may be granted access to our facility by having management request them added to our 'reader system' and then removed at the end of their visit.

Permanent badges are produced upon request from either Doug Bell or Dennis Westling. They will display the holder's image, name and company. It is the responsibility of the holder to wear their badge at all times while on company property, as well as, maintain control of their badge (do not allow another individual to have and/or use your badge). If a badge is lost or stolen, it **must** be reported immediately to supervision so a new badge may be requested. In the interim, a visitor/temporary badge may be issued to the employee. It will also be supervision's responsibility to ensure an employee's badge is retrieved once employment is ended and their name deleted from the 'electronic reader' system.

Visitor/contractor/temporary badges are produced upon request from Doug Bell or Dennis Westling. There will be a pool of these types of badges under their control. They

will display the badge type and number designation. It is the responsibility of the holder to wear their badge at all times while on company property and return the badge to Doug or Denny when business is complete. If the badge is lost or stolen, it **must** be immediately reported to Doug Bell or Dennis Westling so that particular badge number can be deleted from the 'electronic reader' system.

Elecronic Access Control Readers:
Larry Wells (Hollywood facility) is responsible for the facilities electronic reader system. This includes maintaining a current list of authorized users, reports of access data and repairs. Any 'reader' issues will be conveyed from supervision.

Close Circuit TV:
Close circuit cameras are in place and monitoring the east and west entrances and parking lots. A monitor is in place in the shipping office to view all personnel activity in and out of the warehouse. This activity is recorded and maintain on a dedicated hard drive.

Audit Process:
Keys will be audited on an annual basis. This will be performed during the 'performance appraisal' process by supervision. Possession of all applicable keys (based on 'key inventory log') will be confirmed via visual inspection.

Identification badges will be periodically audited by management during facility walk arounds.

Attachment G

ISSUED TO	KEY TYPE	KEY TYPE	KEY NO.	KEY TYPE	KEY NO.	KEY TYPE	KEY NO.	KEY TYPE	KEY NO.
JIM D.		000	43	600	17				
DOUG B.		000	12	000	37	000	DAVE	600	10
REY M.		202	3						
RALPH M.		202	23						
JIM B.		202	32						
ED C.		202	LE						
RICH A.		202	6						
RON L.		000	117	600	3				
SONE B.		000	10	600	56				
MIKE E.		202	LE						
ROCHELLE		202	N/A						
HENRY S.		202	N/A						
JEFF L.		202	N/A						
DENNIS W.		600	56	600	7				
TONY R.		202	4						
DEBBIE S.		201	1						
SCOTT W.		000	16	PC		600	10		
MIKE T.		000	96						

Attachment H

WESTERN ZONE

SECURITY INCIDENT REPORTING PROCEDURE

To ensure that proper documenting and reporting is adhered to, please use the following guidelines when a security incident occurs:

What is a security incident:
A security incident is anything that involves fraud, theft, embezzlement, suspicious items, bomb threats or any unlawful or unethical practice or condition involving company property and assets. These may also include personal property while on company premises.

Reporting process:
The reporting process is similar to that of any other incident which may occur on site. It is management's responsibility to ensure all pertinent information is gathered from all parties involved and the corporate report filed. Detail is important. A police report (or other emergency agency reports) may be a necessary part of this process. Once the initial information has been gathered, a 'Worldwide Corporate Security Incident' form must be completed.

Completing the 'Worldwide Corporate Security Incident' form:
Follow these steps;

- Access Kodak's Intranet page.
- Click on 'Security' under the 'Services & Support' section.
- Click on 'Worldwide Corporate Security'.
- Click on 'submit a report' located at the bottom of their web page.
- Fill in all information and click on the 'submit' button. Use your name and phone number for these fields. If the incident involved an employee's personal property, indicate their name in the 'describe' field.

The information is automatically submitted to the appropriate individuals. You may be directly contacted later for further follow up and/or additional information.

Footnote: You can set up an icon on your desktop that will take you directly to the 'Worldwide Corporate Security' web page.

WZ Fire Prevention Plan

Purpose:
The purpose of this plan is to define the fire prevention steps taken at the WZ, Whittier facility.

Scope:
This plan applies to all product logistics employees, contract and any other permanent or temporary tenants residing in the Whittier facility.

Responsibilities:
Management shall review the Fire Prevention Plan with each new or transferred employee upon initial assignment to the Whittier Product Logistics Organization by way of the 'orientation checklist', as well as, inform any other tenants residing within the facility.

Definitions:
CFR – Code of Federal Regulations
HSEC – Health, Safety & Environmental Coordinator

List of the facilities major fire hazards, potential ignition sources, control processes and fire protection equipment systems (29CFR1910.38(b)(2)(i)):

1. Combustible and flammable liquids, solids and gasses are the major workplace fire hazards present in the Whittier facility.
2. Potential ignition sources include open flame, hot surfaces and electrical discharge and are located in the general warehouse, shop area, battery charging area and during welding and grinding tasks.
3. Inventory Control and the HSEC ensure all Kodak products that are flammable are stored in the primary flammable storage cabinet. All other non-Kodak flammable products (i.e. cleaning materials) are stored in secondary flammable storage cabinets or segregated per maintenance shop procedures and verified by the HSEC and safety inspections.
4. The facility is equipped with sprinkler systems, portable fire extinguishers and fire hoses.

Names or titles of personnel responsible for the maintenance of equipment and systems installed to prevent or control ignition of fires (29CFR1910.38(b)(2)(ii)):

1. SSD Systems is responsible for the testing of the facility fire sprinkler system.
2. Advanced Fire Protection is responsible for the maintenance and repair of the facility fire sprinkler system.
3. Academy Fire Extinguisher Service and maintenance shop personnel are responsible for the maintenance of the facilities portable fire extinguishers and fire hoses.
4. Facility management and the HSEC are responsible for ensuring proper procedures are followed regarding ignition sources.

Names or job titles or personnel responsible for the control of fuel source hazards (29CFR1910.38(b)(2)(iii)):

1. Management and the HSEC are responsible for controlling fuel sources found in the Whittier facility.

Housekeeping (29CFR1910.38(b)(3)):

1. Accumulation of flammable and/or combustible waste materials is managed and controlled through bi-monthly safety inspections, periodic management and HSEC spot checks and the facilities general housekeeping procedure.

Training (29CFR1910.38(b)(4)(i)&(ii)):

1. The facility has a team annually trained in fire safety and the use and limitations of fire extinguishers.
2. Periodic testing of the facilities evacuation alarm system is conducted.
3. Periodic practice evacuation drills are conducted and documented.

4. Employees are informed of facility practices by way of an annual review of the 'orientation checklist' process.
5. Tenants are informed either verbally or by written communication.

Maintenance (29CFR1910.38(b)(5)):

1. Monthly inspections are conducted by maintenance shop personnel to ensure fire suppression equipment is maintained properly.
2. Annual inspection and servicing of the fire suppression equipment is conducted by Academy Fire Extinguisher Service.
3. SSD Systems conducts monthly inspections and testing of the sprinkler system.
4. Any identified repairs of the sprinkler system will be performed by Academy Fire Protection.
5. Fire suppression equipment is spot checked as part of the bi-monthly safety inspection process.
6. The HSEC conducts weekly inspections of the sprinkler system control valves to ensure they are open and secure from tampering.

This Page Left Intentionally Blank

January 9, 2007

V02.10001

To: Ron Llamas
Sone Banechit

From: Scott Williams

Re: PCB's.

Please adhere to the following revised procedure:

Under no circumstances are light ballasts from our flourescent light fixtures to be discarded in the general refuge. All spent light ballasts are to be given to the Chemical Disposal Area for proper disposal. The HSE Coordinator will ensure they are placed in 17H metal drums and labeled properly per all applicable regulations. Packed drums will be shipped via PSC, per established waste profiles, for ultimate disposal.

If you have any questions regarding this procedure, contact the HSE Coordinator at extension 2410.

Cc: Doug Bell

This Page Left Intentionally Blank

1/4/00

To: All Product Logistics Associates.

From: Health, Safety & Environmental Coordinator.

RE: Lead Base Paints.

It is not uncommon to notice paint chips which have fallen from the pipes, vents and ceiling of the warehouse. The question has been asked if this poses any health concerns. Samples were sent to our Environment Technical Services for analysis. The results indicate that the paint contains various heavy metals; primarily lead. Lead is considered to be a carcinogen under California's Proposition 65. It generally enters the human body via ingestion or inhalation.

From a work environment standpoint, the levels of lead are well within permissible OSHA exposure limits and present no health hazards to you. If however, you should come in direct contact with any paint chips, wash the contacted area thoroughly with soap and water. If you notice any large amounts of fallen paint chips, contact the HSE coordinator for proper clean-up and disposal.

If you have any questions or would like to see the analysis results, contact your HSE coordinator.

Environmental Analytical Services
Metals Work Center
Report

Title: Determination of Ba,Cd,Cr,Pb and Zn in Paint.

Customer: T.Oberlin

TMS Number: 3SXP501 IH WC Job # 116

Hael Project: 3060

Date received: 1/25/94

Sample ID: Paint Chips from LA

Analyte(s): Barium (Ba), Cadmium (Cd), Chromium (Cr), Lead (Pb), Zinc (Zn).

Technique: Inductively Coupled Plasma Atomic Emission Spectroscopy.

Method used: Method 3051, nitric only.

Results: The results are expressed as weight percent of the average of the duplicate analysis.

Sample ID	Ba%	Cd%	Cr%	Pb%	Zn%
Paint Chip	0.025	0.0002	0.08	0.51	0.22

Control results are expressed in ug/g:

Control result (Lot 218)	260	92	150	160	110

Attached is a sheet listing advisory range for the control.

< = less than detection limit

This report will be kept on file in the MWC, B-34 for two years.

Sample Preparation: Mary Jane Dikeman Date: 1/26/94

Analyst : [signature] Date: 1/26/94

Reviewer: Ira Raychaudhi Date: 1/26/94

Copies to Scott Williams
Carol Devine
Marin Irizarry

January 27, 1994

KMX - Ty Oberlin

I have results of the lead test on the paint samples. They do contain .51% lead. There was also analysis for Barium which was .025, for Cadmium .0002, for Chromium .08, and for Zinc .22 all in percentages.

What they need to do to clean up the lead is basically you need to:

- Wet the material first
- Minimize dust
- Wear safety glasses
- Wash hands and face after doing so

No respiratory protection is required because there would be low, their exposure would be assumed to be below the OSHA action level.

You do need to have some concerns about waste disposal. You need to contact Sue Fero in Rochester and she can help you with the disposal of that waste. If not, maybe Scott Williams is aware of how to handle lead contaminated waste.

Any more questions please contact me at Knet 258-8025.

This Page Left Intentionally Blank

To: All Employees – Whittier Facility

Subject: California Assembly Bill 3713 (annual reminder)

The California Assembly Bill 3713 requires us to inform all employees of the presence of asbestos containing materials (ACM) in any of our facilities.

The purpose of this letter is to notify employees working in the Kodak Whittier warehouse located at 12100 Rivera Road that an asbestos survey report has been conducted and confirms the presence of asbestos containing materials (ACM) in this building.

Airborne asbestos levels in buildings are much lower than those in industrial workplaces where serious health effects such as lung cancer and asbestosis have been observed. However, it is important for employees to follow proper work practices to minimize the potential for disturbing ACM. Avoid touching asbestos materials on walls, ceilings, pipes or boilers. Do not drill holes or hang objects from ceilings made of ACM. If you find ACM that has been damaged, report it to your supervisor. Do not disturb damaged asbestos materials or asbestos debris. Only persons authorized and properly trained should perform any work which may disturb asbestos materials. This type of work will be performed by outside contractors only.

Asbestos containing materials pose no threat to your health unless asbestos fibers become airborne due to material aging, deterioration or as the result of some damage. Where ACM have been identified in the building survey, they are generally in good condition or of a type not likely to release fibers unless disturbed. Also, these areas are typically not accessible to most employees.

Any employee may review the asbestos survey report. All asbestos-related data will be available during normal business hours from the Health, Safety and Environmental Coordinator.

Bulk samples of suspect materials were analyzed by polarized light microscopy. Asbestos containing materials have been identified in the following locations:

Location	Type ACM
Throughout complex	9" x 9" vinyl asbestos tile
"	Built up roof
"	Tape wrap valve insulation
"	Some (cementitious) plaster insulation at pipe transitions
Chilled water system	Some sections of pipe insulations
Hot water heat system	Some sections of pipe insulations
City water line system	Cementitious plaster insulation at pipe transitions (i.e. elbows)
#2 Chiller	Pipe insulation
Boiler exhaust stack	Stack insulation

If you have any question, contact the Health, Safety and Environmental Coordinator at ext. 2410.

1/4/00

FACILITY ASBESTOS INSPECTION

Asbestos is a known carcinogen and caution **must** be exercised if the asbestos containing material (ACM) is disturbed or damaged. During the inspection process, do not touch or disturb any ACM. If any damage is found, immediately contact the HSE coordinator at extension 2410. In addition, secure the area so that Whittier personnel are restricted from contact with the ACM. The HSE coordinator will notify the building owners and request they arrange for repair or removal of the ACM. Until appropriate action is taken, the area will remain restricted.

Location of ACM:

Locations	Description	Type
S9 penthouse	Mud, steam return line elbow	Chrysotile
S13 penthouse	Tape insulation, chill water line	Chrysotile
Chiller 2 room	Block insulation, chill water line	Chrysotile
Chiller 2 room	Block insulation, hot water line	Amosite
Warehouse	Block insulation, hot water line	Amosite
Warehouse	Mud, city water line	Chrysotile
Warehouse	Mud, city water line elbows	Chrysotile
Boiler Control Room	Light grey green floor tiles (9 x 9)	Chrysotile

Frequency of inspection:

Quarterly

Inspection form:

Attachment A

Attachment A

ACM Inspection Form

1. Inspect all areas listed.

2. Do not touch any of the material in the listed areas.

3. Check for disturbance, deterioration, crack, torn or loose ACM.

4. If any damaged asbestos is discovered during the inspection, immediately secure the area, note the location and type of damage below and give the inspection form to the HSE coordinator.

5. Sign and date the form.

6. Location and damage:

_____
_____
_____
_____
_____
_____
_____
_____
_____
_____
_____

Name: _____

Date: _____

A T HAYDEN

REPORT NO. 89328

HEALTH AND ENVIRONMENT LABORATORIES
INDUSTRIAL HYGIENE REPORT

SUBJECT: Asbestos survey of the Whittier Marketing and Distribution Center

DIVISION: Marketing, Distribution, & Corporate Real Estate

STUDY DATE(S): June 20, 1989

DISTRIBUTED ON: October 25, 1989

FILE COPY

PLANT
WHITTIER

REQUESTED BY
D. Fite

DISTRIBUTION: D. Fite M. Irrizary D. Vitt

REPORTED BY: Richard Rote & David Vitt

REVIEWED BY: J. Grant Elder

ACTION REQUIRED?
X NO

Survey Summary

At the request of Mr. David Fite, Corporate Real Estate, KO, the Whittier Regional Marketing and Distribution Center, located at 12100 Rivera Rd., Whittier, California, was surveyed for the presence of suspected asbestos-containing materials. The Whittier complex consists of 4 different buildings, the Marketing and Training building, the Technical building, Office/warehouse building, and the Flamables Storage building. The entire complex was inspected for suspected asbestos-containing materials.

Samples were taken of pipe and boiler insulations, wall plasters, wallboard, ceiling tiles, floor tiles, linoleum, and other suspect materials. The survey was conducted by Mr. Richard Rote, CIH, Industrial Hygiene, HAEL, and by Mr. David Vitt, CSP, Safety, KAD. Mr. Richard Rote is an EPA accredited Building Inspector, Georgia Institute of Technology certificate number 304. Sample analysis was performed by Environmental Analytical Services, Chemical Quality Services, KP. Environmental Analytical Services is an AIHA approved laboratory. The analytical method was Polarized Light Microscopy.

Asbestos (acc.# 123635) was found in some pipe insulations, floor tiles, mastics, and roof felt. These materials are located throughout the complex, except for the Flamables Storage building which was determined to be asbestos free. None of the other materials sampled were found to contain asbestos.

Recommendations

1. Employees such as mechanics and custodians should receive training in the locations, recognition, maintenance, and health effects of asbestos. They should be instructed not to disturb asbestos materials, and trained in how to respond to an emergency release of asbestos material.

2. Eastman Kodak policy states that asbestos materials will be maintained in good condition. Damaged or deteriorated asbestos insulation should be repaired or replaced in a timely manner.

3. Samples were not taken of pipe gaskets, pump packings, oven door gaskets, or other similar materials. It should be assumed that these materials contain asbestos, unless bulk sample analysis establishes otherwise.

Homogeneous Area or System Sampled

1. PIPE AND BOILER INSULATIONS

Location
The following types of insulations are present throughout the Complex, including the roof; premolded calcium silicate or 'magnesia', cementitious plaster or 'mud', fibrous glass, and foam. Sample numbers and locations are listed in Table 1.

Results
All samples of premolded calcium silicate insulations were found to contain asbestos. Premolded block insulation was found on a number of pipes in Chiller Room #2 and on an abandoned boiler exhaust stack in the Office/warehouse building. Premolded block insulation, containing asbestos, was found at the hangers on the Hot Water and Chilled Water lines in the Office/warehouse building. It should be assumed that all pieces of premolded block insulation found on the Hot Water and Chilled Water lines in the warehouse contain asbestos. Premolded block insulation was not found on any of the pipes located in pipe racks in the warehouse.

All of the cementitious muds tested were asbestos free, except in two cases. All the mud samples taken from the City Water Line were found to contain asbestos. It should be assumed that all mud type insulations found on the City Water Line contain asbestos. The other asbestos-containing mud sample was taken from the S9 Penthouse. Only one of two elbow mud samples from the S9 Penthouse contained asbestos. None of the other penthouse mud samples were found to contain asbestos. All of the cementitious mud insulations in the S9 penthouse are suspect and should be assumed to contain asbestos. Additional sampling and analysis should be performed before plant personnel or contract laborers begin work which could disturb mud insulations in the S9 penthouse.

In a few locations a sticky white or black tape insulation was found wrapped around joints or valves in chill water lines. This asbestos-containing tape is approximately 2 inches wide and 1/4 inch thick. The surface of the tape is tacky.

Assessment
Most of the pipe insulations were in good condition. Visual observation indicated that localized damage or deterioration was evident in only a few scattered areas. Damaged insulation should be repaired or replaced in a timely manner by accredited asbestos workers.

2. WALLS

A. Plaster

Location
Plaster is used throughout the building in the construction of walls. The walls are constructed of a grey/brown plaster with a white finish coat over top. Sample numbers, locations and results are listed in Table 2.

Results
None of the plaster samples were found to contain asbestos.

Homogeneous Area or System Sampled

2. WALLS continued

B. Wallboard

Location
Gypsum wallboard and joint compound was used for interior wall construction, and is present throughout the building. Sample numbers, locations, and results are listed in Table 2.

Results
None of the wallboard or joint compound samples were found to contain asbestos.

3. CEILINGS

A. Suspended Tile

Location
A variety of patterns and sizes (12 x 12, and 2 x 4 foot) of suspended ceiling tile have been used as false ceilings. One or more samples were taken of each different style. Sample numbers, locations, and results are listed in Table 3.

Results
None of the ceiling tile samples were found to contain asbestos.

B. Textured Ceiling Plaster

Location
A textured acoustical ceiling plaster was found in three areas of the Office/warehouse building. Textured plaster was found in the Lobby, the front row of offices, and in the cafeteria.

Results
All samples of the textured plaster were found to contain asbestos.

Assessment
The asbestos-containing textured plaster is in excellent condition and does not represent a hazard to the occupants of the building. However, this material should not be disturbed or damaged as during cleaning or repair activities. Mechanics should be informed of its presence and warned not to disturb the plaster.

Homogeneous Area or System Sampled

4. FLOOR TILE AND LINOLEUM

Location
A variety of floor tile styles are used throughout the complex. The following two sizes were found, 9x9 inch and 12x12 inch. Sample numbers, locations, and results are listed in Table 4.

Results
All 9x9 inch floor tile samples and their mastics contained asbestos. None of the 12x12 inch floor tiles contained asbestos. The mastic used with the brown colored 12x12 inch floor tile used in the Marketing building, and the mastic used with the yellow 12x12 inch floor tile used in the kitchen storage room were found to contain asbestos. None of the other 12x12 inch floor tiles or associated mastics were found to contain asbestos.

5. MISCELLANEOUS

A. Roofing

Location
Multi-ply asphalt or coal tar pitch built-up roofing systems used in the complex should be assumed to contain asbestos. Destructive testing was not performed to determine the presence of asbestos. One sample was taken from a piece of roofing left from a roof coring operation. This one sample tested positive for the presence of asbestos. Roofing materials should be assumed to contain asbestos, or sampled and analyzed prior to removal or demolition. The insulation under the roofing was tested and found not to contain asbestos.

B. Gaskets and Packings

Location
It should be assumed that asbestos containing gaskets and packings can be found throughout the complex on older pipe and mechanical systems.

Assessment
Gaskets and packings are typically nonfriable materials and do not represent a health hazard in normal use and maintenance.

Report No: 89328
Richard K. Rote

TABLE I

PIPE AND BOILER INSULATIONS

SAMPLE ID NO.	DESCRIPTION	LOCATION	ASBESTOS TYPE
W3	Tape insulation, chill water line	S13 Penthouse	chrysotile
W39	Tape insulation chill water valve	Tech bldg	chrysotile
W4	Mud, elbow steam return line	S9 Penthouse	chrysotile
W5	Mud, elbow chill water supply	S9 Penthouse	negative
W6	Mud, elbow chill water supply	S10 Penthouse	negative
W7	Mud, elbow	S6 Penthouse	negative
W8	Mud, elbow steam line	S7 Penthouse	negative
W9	Mud, elbow Chill water supply	S8 Penthouse	negative
W10	Mud, elbow hot water	S5 Penthouse	negative
W11	Mud, elbow hot water	Boiler room	negative
W12	Mud over glass on elbow	Chill Water room	negative
W18	Mud insulation city water line	Warehouse	chrysotile
W22	Mud, elbow city water line	Warehouse	chrysotile
W23	Mud, elbow City water line	Warehouse	chrysotile

Report No: 89328
Richard K. Rote

TABLE I: continued

PIPE AND BOILER INSULATIONS

SAMPLE ID NO.	DESCRIPTION	LOCATION	ASBESTOS TYPE
W25	Mud, elbow Hot water line	Overhead lines Warehouse	negative
W27	Mud, elbow Chill and hot water lines	In crawl space above Rm. 44, Dist. Bldg.	negative
W37	Mud, elbow hot water	Tech. Bldg.	negative
W38	Mud, elbow chill water	Tech. Bldg.	negative
W17	Block insulation abandoned boiler stack	Warehouse	chrysotile
W19	Block insulation chill water line	Chiller #2 room	chrysotile
W20	Block insulation chill water line	Chiller #2 room	chrysotile
W21	Block insulation hot water line	Chiller #2 room	amosite
W24	Block insulation hot water line	Warehouse	amosite

TABLE 2

WALL PLASTER

SAMPLE ID NO.	DESCRIPTION	LOCATION	ASBESTOS TYPE
W36	Wall Plaster sprayed	Tech. Bldg.	negative
W16	Wall plaster over insul. foam	Cold room 8 Dist. Bldg.	negative
W31	Wall plaster brown coat	Store room Lobby Dist. Bldg.	negative
W32	Wall plaster finish and brown coat	Tech. Bldg.	negative
W28	Plaster finish coat, white	Lobby Store Rm. Main Dist. Bldg.	negative
W15	Wall board and Joint compound	Dock Dist. Bldg.	negative
W33	Wall board	Tech. Bldg.	negative
W34	Joint compound and tape	Tech. Bldg.	negative
W48	Wall board	Marketing Bldg.	negative
W49	Joint compound	Marketing Bldg. telephone room 1st fl	negative
W50	Joint compound	Marketing bldg. Elect. Room	negative

TABLE 3

CEILINGS

SAMPLE ID NO.	DESCRIPTION	LOCATION	ASBESTOS TYPE
W26	Ceiling tile	Warehouse	negative
W35	Ceiling tile 2x4 ft	Tech. bldg.	negative
W40	Textured ceiling plaster	Lobby Dist. Bldg.	chrysotile
W41	Textured ceiling plaster and brown coat	Conf. Rm. F	chrysotile
W42	Textured ceiling plaster	Conf. Rm. F	chrysotile
W45	Textured ceiling plaster	Cafeteria	chrysotile
W46	Brown coat plaster on lath above ceiling	Cafeteria	chrysotile
W52	Ceiling tile 2x4	Kitchen Main Dist. Bldg.	negative
W53	Ceiling tile	Kitchen Main Dist. Bldg.	negative
W54	Ceiling tile	Kitchen Main Dist. Bldg.	negative

TABLE 4

FLOORING

SAMPLE ID NO.	DESCRIPTION	LOCATION	ASBESTOS TYPE
W13	Floor tile, light grey green, 9x9	Boiler Control Rm. Dist. Bldg.	chrysotile
W14	floor tile beige pattern, 12x12	Will Call room Dist. Bldg.	negative
W29	Floor tile, light grey 9x9	Lobby Store Rm. Main Dist. Bldg.	chrysotile tile and mastic
W30	Mastic	Lobby Store Rm. Main Dist. Bldg.	negative
W43	floor tile, under brown enduro floor tile and leveling cement	Kitchen Dist. Bldg.	negative
W44	Mastic under carpet tile	Cafeteria Dist. Bldg.	negative
W47	floor tile and mastic 12x12 medium brown	Marketing Bldg.	chrysotile mastic only
W51	Floor tile and mastic yellow brown same as under enduro tile on kitchen floor	Cafeteria Storage Main Dist. Bldg.	chrysotile mastic only

TABLE 5

MISCELLANEOUS

SAMPLE ID NO.	DESCRIPTION	LOCATION	ASBESTOS TYPE
W1	Built up roof	Roof over customer relations	chrysotile
W2	Insulation from under roof membrane	Roof over customer relations	negative

This Page Left Intentionally Blank

September 29, 1994

With regards to item #35 identified in the HSE Corporate audit, "Groundwater Protection Program", the following statement by Sue Faro applies:

In accordance with the Corporate HSE Performance Standard ES4 (Groundwater Protection Program), the only source indentified at the Whittier facility which may have the potential to impact groundwater is the clarifier system. This system is located on the west side of the building and consists of a series of three underground tanks utilized to capture liquid photochemistry from leaking containers. An automatic PH system is in place and the facility is in possesion of a sewer permit for the affluent. In addition, this system has been registered with the California DTSC under the Permit By Rule regulations. A written procedure is in place which details the cleaning and inspection of the clarifier system (refer to PM#201).

This Page Left Intentionally Blank

WHITTIERS WASTE MINIMIZATION PLAN

The Whittier facility is continually searching for innovative methods to reduce the amount of waste generated at our facility. The following points represent the culmination of this effort:

- Reboxing of leaking or damaged chemicals. This process favorably reduces the amount of waste which might otherwise be disposed of on or off site. It also saves considerable product which can be sold and improve our sales/loss figure.

- Reduction of waste disposed of off-site. Our on-site clarifier (PH adjusting system) dramatically reduces the amount of waste which otherwise would be disposed of off-site. It has also resulted in considerable dollar savings with regards to waste removal and more important, has kept our waste out of landfills and the environment.

- Employee awareness. We continually educate our employees on the safe handling of our chemicals. This is accomplished via the "Chemical Hazard Communication Program", our Safety Committee and our on-site spill team which is often able to save product through quick action which might otherwise result in the generation of waste. All this has resulted in the better handling of our chemcials and reduced in-house damage.

- Manufacturing involvement. A constant channel of communication with manufacturing on the types of product defects we see which have resulted in damaged or leaking chemicals has aided greatly in reducing the amount of waste we generate and helped address the source of most of that waste.

- Off-site waste. Any waste which we can not rebox or dispose of on-site will be transported to B218 in Rochester, NY where it will be burned. This aids in keeping our chemicals out of landfills and potentially causing a negative impact on the environment.

- Whittiers' "DIRT" team. Our "Damage In Region Team" is constantly trying to find ways to reduce the amount of in-house product damage. Their progress is measured by our ACS charges and has resulted in reduced in-house damage.

- Recycling. We will recycle as much as possible. Our primary opportunity lies with the waste oil and solvents our Building Services generate. These will be moved off-site and recycled as an alternative fuel.

- Performance Measures. A tracking comparison will be maintained of our reboxing operation, off-site waste generation, on-site disposal and recycled waste. This will be a yearly comparison. Any trends which can be identified by this tracking will be addressed and our processes modified accordingly.

- Other operating groups. We will continually work with other groups within the Whittier facility to ensure any waste the might generate is handled and disposed of in a manner which is both environmentally sound and in compliance with all applicable regulations.

- HSE communication. On-going communications with the Health, Safety & Environmental group in Rochester will address and investigate any opportunities which could result in waste reduction through changes in processes or procedures.

- Outside purchased products. We will continually strive to purchase only products which are as environmentally friendly as possible. This will hopefully reduce any negative environmental impact they might have at time of disposal. This will be accomplished thru the review of the products Material Safety Data Sheet prior to purchase of the material by the HSEC.

WHITTIER'S WASTE MINIMIZATION PLAN

	2000	2001	2002	2003	2004	2005	2006	2007
CLARIFIER: (GALLONS)	159,016 (1,852)	79,496 (4 ,612)	240,212 (3,167)	48,557 (2,225)	123,555 (1,144)	109,839 (2,976)	183,742 (1,729)	80,327 (522)
OFF-SITE: (LBS.)	0	12,570	520	0	8,945	0	0	9,467
REBOX: (BOXES)	411	289	212	145	58	36	0	0
RECYCLE: (LBS.)	1,335	10,140	8660	8715	10,530	9,654	8,700	2,360

Footnote: Total flow - ususal summer increase due to cooling tower blow down

This Page Left Intentionally Blank

V01.10004

PROCEDURE FOR

CHEMICAL DISPOSAL AREA

(WHITTTIER FACILITY)

Introduction

The purpose of these guidelines are to provide direction or personnel who are asked to handle and dispose of chemical waste, decontaminate personal protective equipment and rebox leaked on product within the Whittier Product Logistics organization. Nothing in these guidelines are meant to supercede any existing safety, environmental, regulatory or operating procedure.

Requirements

- Obtain appropriate medical clearance. This will be arranged by the regional nurse and done on a bi-annual basis.

- Successfully complete the following annual training:
  1. Chemical Hazard Communication program
  2. Respirator program & fit test.
  3. Spill procedure
  4. Resource Conservation & Recovery Act
  5. KP Fire Department spill/leak response refresher training

General Rules & Safety Guidelines

- Keep all non-essential personnel away from the chemical disposal area.

- Store all chemicals to be disposed of inside the disposal area.

- Any volatiles that can not be handled and disposed of promptly must be stored in the primary flammable storage shed.

- Beards and facial hair that interferes with the respirator facepiece seal are prohibited.

- Be in good health.

- Always know what you are dealing with before proceeding. If you are unsure of anything or have any questions, contact the HSE coordinator immediately.

- Use good judgement.

- Follow procedures.

- Plan well and plan ahead. Your safety is top priority.

- Use the proper personal protective equipment. Refer to the facility PPE matrix.
- No food or open beverage containers are allowed in the disposal area.

Authorized Chemical Disposal Area personnel

[redacted]

Available Personal Protective Equipment and other necessary materials

- North 800 positive pressure SCBA
  >low pressure (2216 PSI)
  >30 minute air capacity
  >NIOSH/MSHA approved
  >suitable for high hazard and IDLH scenarios
- North 7600 full face cartridge respirator
  >cartridge interchangeable
  >NIOSH/MSHA approved
  >suitable for low and moderate hazard scenarios
- North 7700 half face cartridge respirator
  >cartridge interchangeable
  >NIOSH/MSHA approved
  >suitable for low and moderate hazard scenarios
- Assorted cartridges
- Neoprene/nylon jacket & coveralls
- Neoprene boots
- Neoprene gloves
- Disposable nitrile gloves
- Goggles
- Chemical resistant aprons
- Absorbant material
- Totes for containment
- Spill control pads
- Spark resistant shovels
- Squeggees
- Brooms
- Dustpans
- Mop/bucket/wringer
- Salvage drums
- DOT 21c fibre drums
- Plastic liner bags
- RSFC scroll
- Emergency response guidebook

Procedure

Scenarios

The following procedure covers various disposal scenarios. These may include:

- Chromium containing products (see catalog number list)
- Flammables/low flash points (see catalog number list)
- Oil/grease
- Batteries
- PCB containing light ballasts
- Various hazardous & non-hazardous photochemicals
- Absorbed materials
- Non-Kodak or unknown products
- Contaminated packaging

In all cases, appropriate personal protective equipment **must** be worn. Refer to the PPE matrix or if unsure, contact the HSE coordinator for guidance.

PPE Guidelines

An exposure assessment of the chemical disposal area is difficult to accomplish due to the fact it is intermittant, unpredictable and changes daily. The following guidelines have been established to provide personnel safety and are based on Kodak's RSF&C ratings, Material Safety Data Sheets and corporate HSE guidance.

- Always wear gloves, apron or coat & coveralls, boots and goggles or face shield. Respiratory rating may require the need for further protection.
- Chemicals with a R2 rating require the use of a cartridge respirator. If a half face cartridge respirator is utilized, goggles must also be worn.
- Chemicals with a R3 rating require the use of SCBA.
- Any unknowns require the most stringent level of protection be worn.

Handling scenarios

Remember, no free liquids can be intentionally mixed with an absorbant material to render them non-hazardous or easier and safer to handle. Check with the HSE coordinator for all appropriate marking and labeling requirements each time a new waste drum is started. Also, if unsure about anything, contact the HSE coordinator immediately. The HSE coordinator will also prepare all shipping documentation for any waste that must be moved off site for disposal and ensure that accumulation guidelines have not been exceeded.

Chromium containing products:

- Overpack product in a small double bagged 21C fibre drum with sufficient amounts of absorbant material. When drum is full, tape each bag closed separately. Tape lid in place. Keep weight of drum to 100 pounds maximum. Place any contaminated packaging materials in a large double bagged 21C fibre drum. Notify the HSE coordinator for proper marking and labeling requirements.

Flammables/low flash point products:

- Follow the same steps as indicated for Chromium containing products.

Oil/grease:

- Place absorbed material in a small double bagged 21C fibre drum. When drum is full, tape each bag closed separately. Tape lid in place. Keep weight of drum to 100 pounds maximum. If paper towels were used to wipe up or absorb the oil/grease, place these in a large double bagged 21C fibre drum. Notify the HSE coordinator for proper marking and labeling requirements.

Batteries:

- Place **alkaline** batteries in a large double bagged 21C fibre drum. When full, tape bags and lid closed. Place **lithium** batteries in a small double bagged 21C fibre drum. When full, tape bags and lid closed. Place **Nickel-Cad** batteries in a small double bagged metal drum. When full, tape bags closed and secure lid in place. Notify the HSE coordinator for proper marking and labeling requirements.

PCB containing light ballasts:

- Place ballasts in a small double bagged metal drum. When full, tape bags closed and secure lid in place. Notify the HSE coordinator for proper marking and labeling requirements.

Absorbed materials:

- Place absorbed materials in a small double bagged 21C fibre drum. When full, tape bags and lid closed. Notify the HSE coordinator for proper marking and labeling requirements.

Non-Kodak & unknown materials:

- Contact the HSE coordinator immediately for proper disposal guidelines.

Liquid photochemicals (other than flammable/low flash point materials):

- These may be disposed of via the facility clarifier. Pour material slowly into the clarifier. Ensure that appropriate PH levels are maintained by activating the acid/base pumps (between 6 & 12). Also ensure our flow restrictions are not exceeded (see permit). Triple rinse all drums, bottles and cubitainers. These may be disposed of into the general refuse if no visible contamination is evident. Powdered chemicals may be disposed of via the clarifier if mixed with copious amounts of water. Remember to complete the 'disposal form'.

Contaminated packaging:

- Place packaging in a large double bagged 21C fibre drum. When full, tape bags closed and secure lid. Notify the HSE coordinator for proper marking and labeling requirements.

Remember to decontaminate all PPE used during any of the above scenarios with water and properly store for future use. If the PPE can not be decontaminated, dispose of properly. Also, keep good records for all disposed of materials. This is vital so the HSE

coordinator can ensure all appropriate marking, labeling, SWIMS ticket preparation and shipping documentation is correct and accurate.

Reboxing:

- Any product with contaminated packaging and is not leaking may be reboxed. Rebox supplies are available or can be ordered. When reboxing, be sure to complete the 'rebox form'. Dispose of contaminated packaging properly.

This Page Left Intentionally Blank

V05.10005

LOS ANGELES COUNTY FIRE DEPARTMENT
HEALTH HAZARDOUS MATERIALS DIVISION
5825 Rickenbacker Road, Commerce, CA 90040

HAZARDOUS MATERIALS STATE REPORTING PACKET

Enclosed is your latest Hazardous Materials Inventory Statement. Please carefully review it for accuracy. The requirements for submitting a Consolidated Contingency Plan have changed **(see Page 1)**. If you require assistance in processing these forms, please contact the Data Operations Unit at (323) 890-4000, Monday through Friday, 9:00 A.M. to 4:00 P.M., or the web site: ***http://www.lacofd.org/HealthHazMat/HHMDForms.asp***

The Department recommends use of CERTIFIED MAIL to ensure delivery of these forms before the December 31st deadline to avoid late fees. Sign and date the Annual Certification section below and keep a copy of the entire package for your records.

RE-CERTIFICATION PROCEDURE

Please check the appropriate box(es).

☐ **Delete:** Write "delete" next to any discontinued hazardous materials on the attached Inventory Statement.

☐ **Add:** If you are handling materials not previously disclosed ***Make copies of the Chemical Description Form and complete all information required*** (one form per chemical).

☒ **Revise/Update:** Cross out any errors on the Inventory Statement and ***Clearly Print*** the correct information.

☐ **No Change:** There has been no change in the quantity of any hazardous material as reported.

☐ **Consolidated Contingeney Plan:** The web link above connects to the UP Forms: Click the Consolidated Contingency Plan.

☒ **No Change:** Mark this Box if the Consolidated Contingency Plan on file is correct and complete.

☐ **Regulated Substanee Registration:** If you are handling a Regulated Substance not previously disclosed, you must also complete the Registration Substance Registration form. Complete only if substance is at or above the Threshold Quantity (TQ). Refer to the list of regulated substances and the respective TQ.

THE SUBMITTAL OF THE HAZARDOUS MATERIALS STATE REPORTING FORMS CONTAINS ALL OF THE REQUIRED STATE AND FEDERAL INVENTORY INFORMATION AND SATISFIES THE REQUIREMENTS OF BOTH STATE AND FEDERAL REGULATIONS.

ANNUAL CERTIFICATION

I certify under penalty of law that I have personally examined the information submitted herein is complete, accurate and up to date. Also, no hazardous materials subject to the inventory requirements of Chapter 6.95 of the Health and Safety Code are being handled that are not listed on the most recently submitted annual inventory form.

SCOTT WILLIAMS	LOIS CASTRONOVA	Lois Castronova
Print Name of Document Preparer	Print Name of Owner/Operator	Signature of Owner/Operator

[illegible] 028
EASTMAN KODAK COMPANY
12100 RIVERA RD
WHITTIER, CA 90606
ATTN: SCOTT WILLIAMS

CalARP

Facility/Site Address

12-29-06
Date

Date run : 11/15/06 9:49:37AM
Run by :

FA0022028

Los Angeles County Fire Department

Owner/Operator Identification

Beginning Date: 1/1/2006 Ending Date: 12/31/2006

Report #5314

V090506

Please clearly make changes/corrections.

OWNER FILE INFORMATION

Owner ID: OW0022028
Owner Name: LOIS CASTRONOVA, MANAGER — Dvr Lic No: CAD2445534 — State:
Owner DBA: EASTMAN KODAK — Tax ID : 16-041-7150
Owner Address: 343 STATE ST — Owner Date of Birth:
ROCHESTER, NY 14650
Work/Business Phone: 562-789-2487
Billing/Mailing Address: 12100 RIVERA RD
WHITTIER, CA 90606
ATTN/Care of: SCOTT WILLIAMS

FACILITY FILE INFORMATION

On Site Regulated Substances : Yes X No ___

Facility ID: FA0022028
Facility Name: EASTMAN KODAK COMPANY

Site Location: 12100 RIVERA RD
WHITTIER, CA 90606
Phone: 562-789-2487
Mailing Address: 12100 RIVERA RD
WHITTIER, CA 90606
Operator/Care of: SCOTT WILLIAMS

E-Mail Address: SCOTT.WILLIAMS@KODAK.COM

SIC Code: 5043
Nature of Business: DSTRBTION FINISHED GOODS
Operating Hours: Days: M - F Hours: 6am-6PM
Station: 028

Date First Became Operational:

ENVIRONMENTAL CONTACT INFORMATION

Contact Name: SCOTT WILLIAMS
12100 RIVERA RD
WHITTIER CA 90606

Phone : 562-789-2410

Dun & Bradst.: 96-898-7339

EMERGENCY CONTACT INFORMATION

	PRIMARY CONTACT:	SECONDARY CONTACT:
Name :	SCOTT WILLIAMS	DOUG BELL
Title :	HSE SITE COORD.	PROD.LOGIST.SUP
Business Phone :	562-789-2410	562-789-2404
24 - Hour Phone :	909-983-7915	909-606-0072
Pager # :	Not Specified	Not Specified

H 31-Dec-00

ADDITIONAL INFORMATION

ASSESSORS PARCEL NUMBER _____ - _____ - _____

Certification: I certify under penalty of law that I have personally examined and am familiar with the information submitted in this inventory and believe the information is true, accurate and complete.

Print Name of Document Preparer : SCOTT WILLIAMS

Signature of Owner/Operator : Lois Castronova

Date: 12-29-06

Date: 11/15/06

Hazardous Materials Inventory Statement

Report #5316
Run By:

Business Name: EASTMAN KODAK COMPANY
(Same as Facility Name or DBA) 12100 RIVERA RD WHITTIER

Last Reporting Date: 12/03/05

Chemical Location: Unit # 2
(Building/Storage Area) **FIXED CONTAINERS AT SITE**

Facility ID #: **FA0022028**

1. Haz. Class / Record ID	2. Grid Coordinate	3. Common Name	Trade Secret	4. Hazardous Components (For mixture only) Chemical Name	% Weight	EHS	CAS #	5. Type and Physical State	6. Quantities Max. Daily	Average Daily	Largest Cont.	7. Units	8. Storage Codes Storage Pressure	Storage Temp.	9. Hazard Categories
		SODIUM HYDROXIDE		SODIUM HYDROXIDE	51.0		1310-73-2	M	160 ~~464~~	106 ~~480~~	55.00	A	A	A	
Sub - Location	WHSE							M: Mix P: Pure W: Waste	Curies: (If radioactive)	Days On Site:	Storage Container:*	A: Gallons B: Cu. Feet C: Pounds D: Tons	A: Ambient B: > Ambient C: < Ambient D: Cryrogenic		
If EPCRA, sign :								L							Y fire
								L: Liquid S: Solid G: Gas		365	E	Waste Code:	Amt:		Y reactive presure rels. Y acute health Y chronic heal. radioactive
HZ0096306 RS: N	CAS #														
		ACETIC ACID		ACETIC ACID	70.0		64-19-7	M	283 ~~4,356~~	187 ~~804~~	55.00	A	A	A	
Sub - Location	WHSE							M: Mix P: Pure W: Waste	Curies: (If radioactive)	Days On Site:	Storage Container:*	A: Gallons B: Cu. Feet C: Pounds D: Tons	A: Ambient B: > Ambient C: < Ambient D: Cryrogenic		
If EPCRA, sign :								L							Y fire
								L: Liquid S: Solid G: Gas		365	E	Waste Code:	Amt:		Y reactive presure rels. Y acute health Y chronic heal. radioactive
HZ0096308 RS: N	CAS #														
		PHOTOGRAPHIC STABILIZER / REPLENISHERS		FORMALOEHYDE	15.0	Y	50-00-0	M	2,156 ~~4,000~~	1,423 ~~4,444~~	1.00	C	A	A	
				METHANOL	4.0		67-56-1								
Sub - Location	WHSE							M: Mix P: Pure W: Waste	Curies: (If radioactive)	Days On Site:	Storage Container:*	A: Gallons B: Cu. Feet C: Pounds D: Tons	A: Ambient B: > Ambient C: < Ambient D: Cryrogenic		
If EPCRA, sign :								L							Y fire
								L: Liquid S: Solid G: Gas		365	N	Waste Code:	Amt:		Y reactive presure rels. Y acute health Y chronic heal. radioactive
HZ0107107 RS: N	CAS #														
		AMMONIA, AQUEOUS		FERRIC AMMONIUM PROPYLENEDIAMINETETRAACETIC ACID	10.0		021265-50-9	M	2,683 ~~4,250~~	1,771 ~~2,002~~	55.00 ~~55.00~~	C	A	A	
				AMMONIUM ACETATE	10.0		631-61-8								
Sub - Location	WHSE			AMMONIUM BROMIDE	9.0		12124-97-9	M: Mix P: Pure W: Waste	Curies: (If radioactive)	Days On Site:	Storage Container:*	A: Gallons B: Cu. Feet C: Pounds D: Tons	A: Ambient B: > Ambient C: < Ambient D: Cryrogenic		
If EPCRA, sign :				ANHYOROUS AMMONIA	17.0	Y	7664-41-7	L							Y fire
				ACETIC ACID	12.0		64-19-7	L: Liquid S: Solid G: Gas		365	N E	Waste Code:	Amt:		reactive presure rels. Y acute health chronic heal. radioactive
HZ0026381 RS: Y	CAS # 7664-41-7														
		PHOTOGRAPHIC BLEACHES/REPLE NISHERS		ACETIC ACID	5.0		64-19-7	M	5,216 ~~8,678~~	3,443 ~~4,764~~	30.00	A	A	A	Y fire
				FERRIC AMMONIUM PROPYLENEDIAMINETETRAACETIC ACID	10.0		021265-50-9								reactive
Sub - Location	WHSE			AMMONIUM BROMIDE	5.0		12124-97-9	M: Mix P: Pure W: Waste	Curies: (If radioactive)	Days On Site:	Storage Container:*	A: Gallons B: Cu. Feet C: Pounds D: Tons	A: Ambient B: > Ambient C: < Ambient D: Cryrogenic		presure rels.
If EPCRA, sign :				AMMONIUM NITRATE	4.0		6484-52-2	L							Y acute health
				AMMONIUM ACETATE	2.0		631-61-8	L: Liquid S: Solid G: Gas		365	RN E	Waste Code:	Amt:		Y chronic heal. radioactive
HZ0107105 RS: N	CAS #														

* Code	Storage Type	Code	Storage Type	Code	Storage Type	Code	Storage Type	Code	Storage Type	Code	Storage Type
A	Aboveground Tank	D	Steel Drum	G	Carboy	J	Bag	M	Glass Bottle or Jug	P	Tank Wagon
B	Belowground Tank	E	Plastic/Non-metallic Drum	H	Silo	K	Box	N	Plastic Bottle or Jug	Q	Rail Car
C	Tank Inside Building	F	Can	I	Fiber Drum	L	Cylinder	O	Tote Bin	R	Other

Date: 11/15/06

Hazardous Materials Inventory Statement

Run By: #5316

Business Name: EASTMAN KODAK COMPANY
(Same as Facility Name or DBA) 12100 RIVERA RD WHITTIER

Last Reporting Date: 12/03/05

Chemical Location: Unit # 2
(Building/Storage Area) FIXED CONTAINERS AT SITE

Facility ID #: FA0022028

1. Haz. Class / Record ID	2. Grid Coordinate	3. Common Name / Trade Secret	Hazardous Components (For mixture only): Chemical Name	% Weight	EHS	CAS #	5. Type and Physical State	Quantities: Max Daily	Average Daily	Largest Cont.	7. Units	8. Storage Codes: Storage Pressure	Storage Temp.	9. Hazard Categories
		SULFURIC ACID	SULFURIC ACID	50.0		7664-93-9	M M: Mix P: Pure W: Waste L L: Liquid S: Solid G: Gas	190 Curies: (If radioactive)	125 Days On Site: 365	55.00 Storage Container:* N	A A: Gallons B: Cu. Feet C: Pounds D: Tons Waste Code:	A A: Ambient B: > Ambient C: < Ambient D: Cryogenic Amt:	A	fire reactive presure rels. Y acute health chronic heal. radioactive
Sub - Location: WHSE If EPCRA, sign :														
HZ0026384 RS: N CAS # 7664-93-9														
		PHOTOGRAPHIC BLEACHES	ACETIC ACID	14.0		64-19-7	M	637 ~~900~~	420 ~~595~~	55.00	A	A	A	Y fire
			FERRIC AMMONIUM PROPYLENEDIAMINETETRAACETIC ACID	12.0		021265-50-9	M: Mix P: Pure W: Waste	Curies: (If radioactive)	Days On Site: 365	Storage Container:* RN	A: Gallons B: Cu. Feet C: Pounds D: Tons Waste Code:	A: Ambient B: > Ambient C: < Ambient D: Cryogenic Amt:		reactive presure rels.
Sub - Location: WHSE If EPCRA, sign :			AMMONIUM BROMIDE	6.0		12124-97-9	L							Y acute health
			AMMONIUM NITRATE	4.0		6484-52-2	L: Liquid S: Solid G: Gas							Y chronic heal.
HZ0107104 RS: N CAS #			AMMONIUM ACETATE	2.0		631-61-8								radioactive
		PHOTOGRAPHIC BLEACHES/FIXERS	ACETIC ACID	2.0		64-19-7	M	13,450 ~~9,440~~	8,877 ~~9,870~~	55.00	A	A	A	Y fire
			AMMONIUM THIOSULFATE	20.0		7783-18-8	M: Mix P: Pure W: Waste	Curies: (If radioactive)	Days On Site: 365	Storage Container:* RN	A: Gallons B: Cu. Feet C: Pounds D: Tons Waste Code:	A: Ambient B: > Ambient C: < Ambient D: Cryogenic Amt:		reactive presure rels.
Sub - Location: WHSE If EPCRA, sign :			AMMONIUM BISULFATE	2.0		7803-63-6	L							Y acute health
			AMMONIUM SULFITE	2.0		10196-04-0	L: Liquid S: Solid G: Gas							chronic heal.
HZ0107106 RS: N CAS #			AMMONIUM ACETATE	1.0		631-61-8								radioactive
		PHOTOGRAPHIC STOP BATHS	ACETIC ACID	76.0		64-19-7	M	242 ~~804~~	159 ~~220~~	5.00	A	A	A	Y fire
			SODIUM ACETATE	3.0		127-09-3	M: Mix P: Pure W: Waste	Curies: (If radioactive)	Days On Site: 365	Storage Container:* RN	A: Gallons B: Cu. Feet C: Pounds D: Tons Waste Code:	A: Ambient B: > Ambient C: < Ambient D: Cryogenic Amt:		reactive presure rels.
Sub - Location: WHSE If EPCRA, sign :							L L: Liquid S: Solid G: Gas							Y acute health chronic heal.
HZ0107108 RS: N CAS #														radioactive
		PHOTOGRAPHIC REVERSAL BATH / REPLENISHERS	SODIUM ACETATE	10.0		127-09-3	M	261 ~~290~~	172 ~~207~~	5.00	A	A	A	Y fire
			ACETIC ACID	5.0		64-19-7	M: Mix P: Pure W: Waste	Curies: (If radioactive)	Days On Site: 365	Storage Container:* RN	A: Gallons B: Cu. Feet C: Pounds D: Tons Waste Code:	A: Ambient B: > Ambient C: < Ambient D: Cryogenic Amt:		reactive presure rels.
Sub - Location: WHSE If EPCRA, sign :							L L: Liquid S: Solid G: Gas							Y acute health chronic heal.
HZ0107109 RS: N CAS #														radioactive

* Code	Storage Type	Code	Storage Type	Code	Storage Type	Code	Storage Type	Code	Storage Type	Code	Storage Type
A	Aboveground Tank	D	Steel Drum	G	Carboy	J	Bag	M	Glass Bottle or Jug	P	Tank Wagon
B	Belowground Tank	E	Plastic/Non-metallic Drum	H	Silo	K	Box	N	Plastic Bottle or Jug	Q	Rail Car
C	Tank Inside Building	F	Can	I	Fiber Drum	L	Cylinder	O	Tote Bin	R	Other

Business Name: EASTMAN KODAK COMPANY
(Same as Facility Name or DBA) 12100 RIVERA RD WHITTIER

Last Reporting Date: 12/03/05

Chemical Location: Unit # 2
(Building/Storage Area) FIXED CONTAINERS AT SITE

Facility ID # : FA0022028

1. Haz. Class / Record ID	2. Grid Coordinate	3. Common Name	4. Hazardous Components (for mixture only) Trade Secret	Chemical Name	% Weight	EHS	CAS #	5. Type and Physical State	6. Quantities Max. Daily	Average Daily	Largest Cont	7. Units	8. Storage Codes Storage Pressure	Storage Temp.	9. Hazard Categories
		PHOTOGRAPHIC FIXERS		AMMONIUM THIOSULFATE	28.0		7783-18-8	M	1,345 ~~1,000~~	888 ~~1,207~~	5.00	A	A	A	Y fire reactive
				SODIUM ACETATE	5.0		127-09-3	M: Mix P: Pure W: Waste				A: Gallons B: Cu. Feet C: Pounds D: Tons	A: Ambient B: > Ambient C: < Ambient D: Cryogenic		presure rels.
Sub - Location	WHSE			ACETIC ACID	4.0		64-19-7		Curies: (If radioactive)	Days On Site:	Storage Container:*				Y acute health
If EPCRA, sign :				AMMONIUM SULFITE	4.0		10196-04-0	L							chronic heal.
HZ0107110 RS: N	CAS #			BORIC ACID	2.0		10043-35-3	L: Liquid S: Solid G: Gas		365	RN	Waste Code:	Amt:		radioactive
		PHOTOGRAPHIC FIXERS / REPLENISHERS		AMMONIUM THIOSULFATE	40.0		7783-18-8	M	4,696 ~~3,936~~	3,099 ~~4,070~~	55.00	A	A	A	Y fire reactive
				SODIUM ACETATE	5.0		127-09-3	M: Mix P: Pure W: Waste				A: Gallons B: Cu. Feet C: Pounds D: Tons	A: Ambient B: > Ambient C: < Ambient D: Cryogenic		presure rels.
Sub - Location	WHSE			ACETIC ACID	4.0		64-19-7		Curies: (If radioactive)	Days On Site:	Storage Container:*				Y acute health
If EPCRA, sign :				AMMONIUM SULFITE	2.0		10196-04-0	L							chronic heal.
HZ0107111 RS: N	CAS #			SODIUM BISULFITE	2.0		7631-90-5	L: Liquid S: Solid G: Gas		365	RN E	Waste Code:	Amt:		radioactive
		PHOTOGRAPHIC FIXERS / REPLENISHERS		SODIUM THIOSULFATE	1.0		7772-98-7	M	4,696 ~~3,936~~	3,099 ~~4,070~~	55.00	A	A	A	Y fire reactive
								M: Mix P: Pure W: Waste				A: Gallons B: Cu. Feet C: Pounds D: Tons	A: Ambient B: > Ambient C: < Ambient D: Cryogenic		presure rels.
Sub - Location	WHSE								Curies: (If radioactive)	Days On Site:	Storage Container:*				Y acute health
If EPCRA, sign :								L							chronic heal.
HZ0107112 RS: N	CAS #							L: Liquid S: Solid G: Gas		365	RN E	Waste Code:	Amt:		radioactive
		PHOTOGRAPHIC DEVELOPERS		POTASSIUM CARBONATE	8.0		584-08-7	M	133,621 ~~95,642~~	88,190 ~~89,184~~	55.00	C	A	A	Y fire reactive
				AMMONIUM THIOSULFATE	7.0		7783-18-8	M: Mix P: Pure W: Waste				A: Gallons B: Cu. Feet C: Pounds D: Tons	A: Ambient B: > Ambient C: < Ambient D: Cryogenic		presure rels.
Sub - Location	WHSE			SODIUM SULFITE	7.0		7757-83-7		Curies: (If radioactive)	Days On Site:	Storage Container:*				Y acute health
If EPCRA, sign :				SODIUM CARBONATE	4.0		497-19-8	L							Y chronic heal.
HZ0107113 RS: Y	CAS #			HYDROQUINONE	2.0	Y	123-31-9	L: Liquid S: Solid G: Gas		365	RN E	Waste Code:	Amt:		radioactive
		PHOTOGRAPHIC DEVELOPERS		POTASSIUM HYDROXIDE	2.0		1310-58-3	M	133,621 ~~85,124~~	88,190 ~~55,048~~	55.00	C	A	A	Y fire reactive
				POTASSIUM SULFITE	2.0		10117-38-1	M: Mix P: Pure W: Waste				A: Gallons B: Cu. Feet C: Pounds D: Tons	A: Ambient B: > Ambient C: < Ambient D: Cryogenic		presure rels.
Sub - Location	WHSE			ACETIC ACID	1.0		64-19-7		Curies: (If radioactive)	Days On Site:	Storage Container:*				Y acute health
If EPCRA, sign :				AMMONIUM BROMIDE	1.0		12124-97-9	L							Y chronic heal.
HZ0107114 RS: N	CAS #			AMMONIUM NITRATE	1.0		6484-52-2	L: Liquid S: Solid G: Gas		365	RN E	Waste Code:	Amt:		radioactive

* Code: A Aboveground Tank; B Belowground Tank; C Tank Inside Building; D Steel Drum; E Plastic/Non-metallic Drum; F Can; G Carboy; H Silo; I Fiber Drum; J Bag; K Box; L Cylinder; M Glass Bottle or Jug; N Plastic Bottle or Jug; O Tote Bin; P Tank Wagon; Q Rail Car; R Other

Date: 11/15/06

Hazardous Materials Inventory Statement

R #5316
Run By:

Business Name: EASTMAN KODAK COMPANY
(Same as Facility Name or DBA) 12100 RIVERA RD WHITTIER

Last Reporting Date: 12/03/05

Chemical Location: Unit # 2
(Building/Storage Area) **FIXED CONTAINERS AT SITE**

Facility ID # : **FA0022028**

1. Haz. Class / Record ID	2. Grid Coordinate	3. Common Name	Trade Secret	4. Hazardous Components (For mixture only) Chemical Name	% Weight	EHS	CAS #	5. Type and Physical State	6. Quantities Max. Daily	Average Daily	Largest Cont.	7. Units	8. Storage Codes Storage Pressure	Storage Temp.	9. Hazard Categories
		PHOTOGRAPHIC DEVELOPERS / REPLENISHERS		POTASSIUM CARBONATE	6.0		584-08-7	M	137,985 ~~94,508~~	91,070 ~~62,420~~	55.00	C	A	A	fire
Sub-Location:		WHSE		POTASSIUM SULFITE	5.0		10117-38-1	M: Mix P: Pure W: Waste				A: Gallons B: Cu. Feet C: Pounds D: Tons	A: Ambient B: Ambient C: Ambient D: Cryogenic		reactive
If EPCRA, sign :				SODIUM SULFITE	4.0		7757-83-7		Curies: (If radioactive)	Days On Site:	Storage Container:*				presure rels.
				HYDROQUINONE	3.0	Y	123-31-9	L							Y acute health
HZ0107115	RS: Y	CAS #		SODIUM CARBONATE	2.0		497-19-8	L: Liquid S: Solid G: Gas		365	RN E	Waste Code:	Amt:		Y chronic heal.
															radioactive

* Storage Type Codes

Code	Storage Type	Code	Storage Type	Code	Storage Type	Code	Storage Type	Code	Storage Type	Code	Storage Type
A	Aboveground Tank	D	Steel Drum	G	Carboy	J	Bag	M	Glass Bottle or Jug	P	Tank Wagon
B	Belowground Tank	E	Plastic/Non-metallic Drum	H	Silo	K	Box	N	Plastic Bottle or Jug	Q	Rail Car
C	Tank Inside Building	F	Can	I	Fiber Drum	L	Cylinder	O	Tote Bin	R	Other

This Page Left Intentionally Blank

DISPOSAL INFORMATION

CODES		
1=CRAZE MARK	6=LOOSE TORQUE	11=WATER DAMAGE
2=SEAM/PINHOLE	7=COCKED CAP	12=REC'D DAMAGED
3=DEFECTIVE NECK	8=FORKED	13=UNUSUAL SITUATION
4=LEAKING	9=LEAKED ON	14=PLANNER REQUEST
5=DAMAGED	10=CRUSHED/RIPPED	15=OTHER

DATE: 3-13-07	TIME: 10 AM

BEGINNING PH: 7.2	
ENDING PH: 8.3	
OPERATOR: BA	PN

* = FROM ADJUSTMENT STOCKROOM

	CATALOG NUMBER	BATCH NUMBER	PH/CODE		UNITS	GALLONS	TOTAL	R & S
✓	1273812	0610B6	8.2	6	6	1.3	7.8	R1S1
✓	8824690	0630C6	4.6	6	2	.5	1	R1S2
	1273291	0608C6	7.8	14	65	2.6	169	R1S2
✓	8255549	—	4.0	15	2	1.3	2.6	R1S1
	1971746	0633E5	7.2	15	60	1	60	R1S1
✓	1054311	0616D6	5.0	6	6	1.3	7.8	R1S2
	8309031	0632B3	5.5	15	12	.5	6	R1S1
	8218950	—	7.3	15	2	1.3	2.6	R1S2
*	1782713	—	10.5/14 1.5/4.3	6	1	.5	.5	R2S3
	1971746	—	7.8	15	20	1	20	R1S1
✓	8255549	—	4.0	6	2	1.3	2.6	R1S1
✓	8471484	—	5.6	6	1	5	5	R1S1
✓	1007509	—		6	1	5	5	R1S1
✓	8471484	0642F7	5.5	15	4	5	20	R1S2
✓	8212879	0636B6		6	2	4	8	R1S1
✓	1973247	0626F1		15	2	5	10	R1S1
✓	8255549	0642C6	4.0	6	2	1.3	2.6	R1S1
✓	8471484	0642F7	5.5	6	1	5	5	R1S2
✓	8402224	0640B7		6	1	5	5	R1S1

GRAND TOTAL: 341

DISPOSAL INFORMATION

CODES		
1=CRAZE MARK	6=LOOSE TORQUE	11=WATER DAMAGE
2=SEAM/PINHOLE	7=COCKED CAP	12=REC'D DAMAGED
3=DEFECTIVE NECK	8=FORKED	13=UNUSUAL SITUATION
4=LEAKING	9=LEAKED ON	14=PLANNER REQUEST
5=DAMAGED	10=CRUSHED/RIPPED	15=OTHER

DATE: 8-27-07	TIME: 9 AM

BEGINNING PH: 8.7
ENDING PH: 9.2
OPERATOR: BA

*** = FROM ADJUSTMENT STOCKROOM**

CATALOG NUMBER	BATCH NUMBER	PH/CODE		UNITS	GALLONS	TOTAL	R & S
1965623	———	8.2		1	5	5	R1S1
"	———	"		"	"	"	"
8415580	———	14/1.2 10.9		12	.25	3	R2S3
52633314	———	8.6		4	5	20	R1S1
1077577	———	7.8		4	1	4	R1S1
841 5580	———	10.8/1.2 14.8		12	.25	3	R2S3
8214637	———	4.1		2	5	10	R1S2
8477184	———	10.9/1.4 14.0		1	1	1	R2S3
1815430	———	8.4		1	5	5	R1S1
18581S8	———	8.6		11	1PT.	1.5	R1S1
1828318	———	4.6		4	5	20	R1S1
1637636	———	8.2		24	1PT.	3	R1S1
8471484	———	5.5		1	5	5	R1S2
8627960	———	7.8		2	5	10	R1S1
				GRAND TOTAL: 96			

DISPOSAL INFORMATION

CODES		
1=CRAZE MARK	6=LOOSE TORQUE	11=WATER DAMAGE
2=SEAM/PINHOLE	7=COCKED CAP	12=REC'D DAMAGED
3=DEFECTIVE NECK	8=FORKED	13=UNUSUAL SITUATION
4=LEAKING	9=LEAKED ON	14=PLANNER REQUEST
5=DAMAGED	10=CRUSHED/RIPPED	15=OTHER

DATE: 8-28-07	TIME: 9:30AM

BEGINNING PH: 8.2
ENDING PH: 9.4
OPERATOR: BA

*** = FROM ADJUSTMENT STOCKROOM**

CATALOG NUMBER	BATCH NUMBER	PH/CODE		UNITS	GALLONS	TOTAL	R & S
8121857	——	12.0/3.0 2.8		4	3	12	R253
8477184	——	10.9/1.4 14.0		16	1	16	R253
8017519	——	8.7		2	1.3	2.6	R151
1701325	——	5.4		4	1	4	R151
8501066	——	8.4		1	5	5	R151
8477184	——	10.9/1.4 14.0		16	1	16	R253
1701325	——	5.4		2	1	2	R151
8017519	——	8.7		2	1.3	2.6	R151
				GRAND TOTAL: 61			

This Page Left Intentionally Blank

UNITED STATES OF AMERICA
DEPARTMENT OF TRANSPORTATION
PIPELINE AND HAZARDOUS MATERIALS SAFETY ADMINISTRATION

HAZARDOUS MATERIALS CERTIFICATE OF REGISTRATION FOR REGISTRATION YEAR(S) 2007-2008

Registrant: EASTMAN KODAK COMPANY
Attn: JOHN F. CHRISTMAN
1600 LEXINGTON AVE
ROCHESTER, NY 14652-0122

This certifies that the registrant is registered with the U.S. Department of Transportation as required by 49 CFR Part 107, Subpart G.

This certificate is issued under the authority of 49 U.S.C. 5108. It is unlawful to alter or falsify this document.

Reg. No: 061407 550 045P Issued: 06/15/2007 Expires: 06/30/2008

Record Keeping Requirements for the Registration Program

The following must be maintained at the principal place of business for a period of three years from the date of issuance of this Certificate of Registration:

(1) A copy of the registration statement filed with PHMSA; and
(2) This Certificate of Registration

Each person subject to the registration requirement must furnish that person's Certificate of Registration (or a copy) and all other records and information pertaining to the information contained in the registration statement to an authorized representative or special agent of the U. S. Department of Transportation upon request.

Each motor carrier (private or for-hire) and each vessel operator subject to the registration requirement must keep a copy of the current Certificate of Registration or another document bearing the registration number identified as the "U.S. DOT Hazmat Reg. No." in each truck and truck tractor or vessel (trailers and semi-trailers not included) used to transport hazardous materials subject to the registration requirement. The Certificate of Registration or document bearing the registration number must be made available, upon request, to enforcement personnel.

For information, contact the Hazardous Materials Registration Manager, PHH-62, Pipeline and Hazardous Materials Safety Administration, U.S. Department of Transportation, 1200 New Jersey Avenue, SE, Washington, DC 20590, telephone (202) 366-4109.

This Page Left Intentionally Blank

V03.10004

COUNTY OF LOS ANGELES
FIRE DEPARTMENT
PERMIT

Permission is hereby granted to the permittee listed below in accordance with Article 74 of the Los Angeles County Fire Code for the following:

STORE, USE OR HANDLE COMPRESSED GASES

This permit is non-transferable and granted until revoked. It is subject to revocation for proper cause, for violation of LACC Title 32 (Fire Code), or when necessary for public safety. Non-compliance of any provision of this permit constitutes a violation.

Permitee Name: Scott Williams (Eastman Kodak) Phone: 562-789-2410

Address: 12100 Rivera Rd. City: Whittier Zip Code: 90606

Date Issued: January 26, 2000 Station: 28 Bn: 8

Permitee Signature: _____ Permit Issued By: Inspector Lon Gaskill

Additional Requirements:

This Page Left Intentionally Blank

V01.10012

SANITATION DISTRICTS OF LOS ANGELES COUNTY

long form

wastewater treatment surcharge statement

2004-2005

FILING DATE AUGUST 15, 2005

Sanitation Districts of Los Angeles County
FIGURE 1

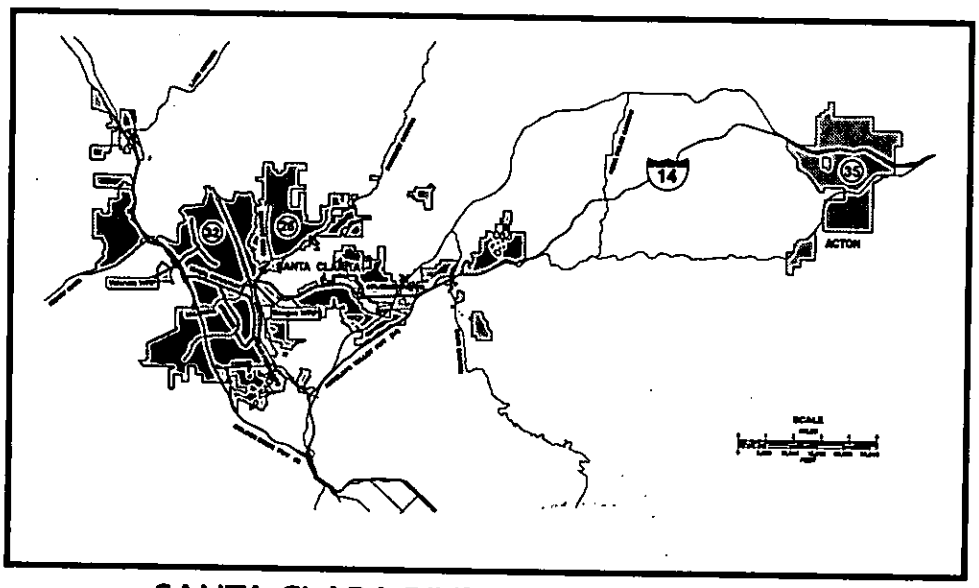

SANTA CLARA RIVER VALLEY DISTRICTS

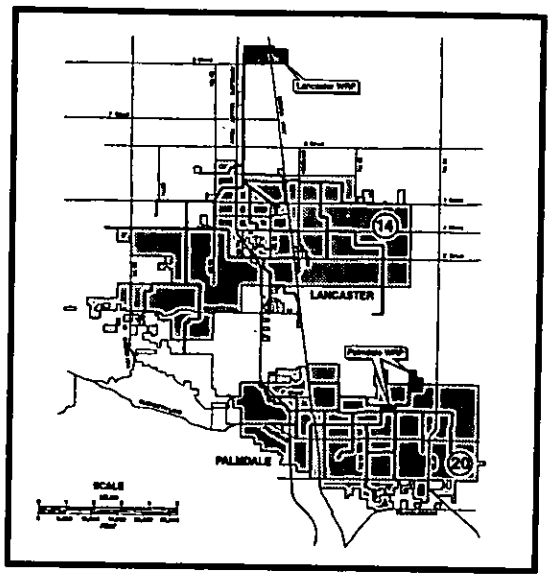

ANTELOPE VALLEY DISTRICTS

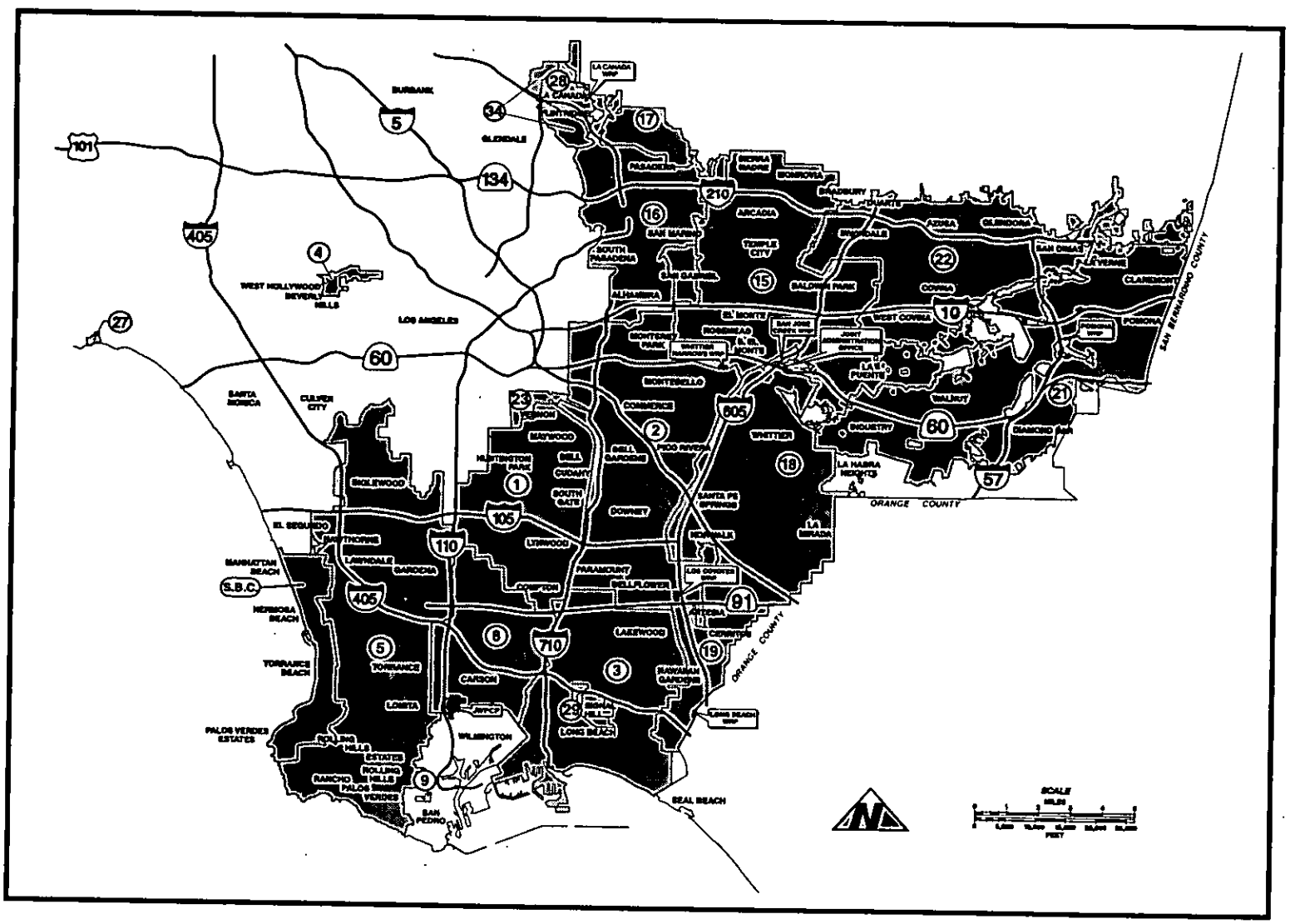

JOINT OUTFALL DISTRICTS

SANITATION DISTRICTS OF LOS ANGELES COUNTY

1955 Workman Mill Road, Whittier, CA 90601-1400
Mailing Address: P.O. Box 4998, Whittier, CA 90607-4998
Telephone: (562) 699-7411, Fax: (562) 908-4224
www.lacsd.org

JAMES F. STAHL
Chief Engineer and General Manager

TO: INDUSTRIAL DISCHARGERS OF WASTEWATER

SUBJECT: FILING OF THE "LONG FORM" WASTEWATER TREATMENT SURCHARGE STATEMENT FOR FISCAL YEAR 2004-2005

This booklet contains the "Long Form" Surcharge Statement and filing instructions for the 2004-2005 fiscal year. The "Long Form" must be used by those companies discharging over six (6) million gallons per year of wastewater to the sewer or discharging wastewater with strength values for surcharge parameters which significantly exceed the average values outlined in this booklet. The "Long Form" may be used by companies discharging less than six (6) million gallons per year if appropriate measurements of wastewater quality are performed.

For your filing convenience, Tables 1, 2A, 2B and 3 from this booklet are available on the Internet as spread sheets at **www.lacsd.org/iw/surcharge.htm**. They may be completed, printed, and submitted with your Surcharge Statement in lieu of the corresponding tables in this booklet.

Prior to filing the Surcharge Statement, please verify the information on the identification label which is located on the first page of the statement. This will ensure proper identification for the account. If the method of wastewater flow determination is metered or adjusted metered water supply, copies of water bills must be included as well as calculations to substantiate the wastewater flow volume.

If the amount of wastewater discharged to the sewer is less than six (6) million gallons per year and the strength values do not exceed the average values outlined in this booklet, the "Short Form" Surcharge Statement may be used. If a "Short Form" surcharge booklet is required, please complete the "Request for Information and Forms" postcard attached to the back of this surcharge booklet and return it to the Districts. The requested material will be sent promptly.

The last day to file the 2004-2005 Surcharge Statement without incurring penalty and interest penalty charges is AUGUST 15, 2005 (U.S. Postmarked no later than this date). Please do not file your Surcharge Statement prior to June 30, 2005, the end of the fiscal year charge period. Surcharge Statements filed after August 15, 2005 will incur a one percent penalty for each day the charge is delinquent. This penalty shall not exceed ten percent. An interest penalty is also charged on the total of all unpaid charges including penalty charges.

A Sanitation Districts' sewer connection fee program was implemented on December 15, 1981. A connection fee is required of all new users of the sewerage system, as well as existing users who increase their wastewater discharge by more than 25 percent. The facility's baseline capacity for connection fee purposes is determined from Districts' industrial permit and surcharge records and may have been previously forwarded. Please contact the Sanitation Districts' Industrial Waste Section if it is believed a connection fee is due as a result of the 2004-2005 filing.

Thank you for your cooperation. If you have any questions concerning the surcharge or connection fee programs please call the Districts' Industrial Waste Section at (562) 699-7411, extension 2600.

Very truly yours,



James F. Stahl

SANITATION DISTRICTS SURCHARGE REQUIREMENTS FOR DISCHARGERS OF INDUSTRIAL WASTEWATER

DISCHARGE, IN MILLION GALLONS PER YEAR (MGY)	SURCHARGE REQUIREMENTS
6.00 MGY or Less[1]	– Usually file a SHORT FORM Surcharge Statement – May file a LONG FORM Surcharge Statement, if four (4) analyses of wastewater effluent are performed for the Surcharge parameters of Chemical Oxygen Demand (COD) and Suspended Solids (SS). [2,3]
6.01 MGY	– Must file a LONG FORM Surcharge Statement – Must analyze wastewater effluent for Surcharge parameters of Chemical Oxygen Demand (COD) and Suspended Solids (SS) ONCE EVERY 3 MONTHS for each outlet. [2,3]
15.01 MGY	– Must file a LONG FORM Surcharge Statement – Must analyze wastewater effluent for Surcharge parameters of Chemical Oxygen Demand (COD) and Suspended Solids (SS) ONCE EVERY 2 MONTHS for each outlet. [2,3]
40.01 MGY	– Must file a LONG FORM Surcharge Statement – Must analyze wastewater effluent for Surcharge parameters of Chemical Oxygen Demand (COD) and Suspended Solids (SS) TWICE PER MONTH for each outlet. [2,3]
100.01 MGY	– Must file a LONG FORM Surcharge Statement – Must analyze wastewater effluent for Surcharge parameters of Chemical Oxygen Demand (COD) and Suspended Solids (SS) ONCE PER WEEK for each outlet. [2,3]
Over 250 MGY	– Must file a LONG FORM Surcharge Statement – Must analyze wastewater effluent for Surcharge parameters of Chemical Oxygen Demand (COD) and Suspended Solids (SS) TWICE PER WEEK for each outlet. [2,3]

[1] If your flow volume is 6.00 MGY or less with COD and SS average concentrations in excess of 1,250 mg/l and 335 mg/l respectively, contact the Industrial Waste Surcharge Group at (562) 699-7411, extension 2600 for filing requirements.

[2] THE NUMBER OF TESTS LISTED ABOVE ARE ONLY MINIMUM REQUIREMENTS. IF MORE TESTS ARE PERFORMED, ALL MUST BE USED IN THE CALCULATION OF THE SURCHARGE. ALL WASTEWATER SAMPLES USED FOR SURCHARGE CALCULATION MUST BE OBTAINED DURING THE 2004-2005 FISCAL YEAR AND MUST BE 24-HOUR COMPOSITES - GRAB SAMPLES ARE NOT ACCEPTABLE.

[3] The testing frequency shown above may be different from the Self-Monitoring Report frequency established in your permit. Please contact the Industrial Waste Permit Group at (562) 699-7411, extension 2900 if you have any questions regarding the Self-Monitoring Program.

If you need a SHORT FORM Surcharge booklet, please return the postcard attached to the inside back cover to the Districts and the requested forms and information will be mailed to you promptly.

COUNTY SANITATION DISTRICTS OF LOS ANGELES COUNTY
James F. Stahl, Chief Engineer and General Manager

INSTRUCTIONS FOR FILING A LONG FORM WASTEWATER TREATMENT SURCHARGE STATEMENT for the Fiscal Year July 1, 2004 to June 30, 2005

TABLE OF CONTENTS

Page No.

Purpose of Wastewater Treatment Surcharge 4
Industrial Companies Required to File 4
Geographical Area Where Surcharge Statement is Required 4
Estimated Quarterly Payments for Fiscal Year 2005-2006 4
Exemption Statement 5
Requirement for All Dischargers to Submit Secured Property Tax Bills 5
Explanation for "Long Form" Surcharge Statement 6
Table A, Required Frequency of Tests for Surcharge Parameters 6
Instructions for Completing the Long Form 9
"Long Form" Worksheet 15
"Long Form" Statement 17
Checklist 19
Table 1, Multiple Discharge Outlet Summary 21
Table 2A, Water Usage Verification Table 20, 22
Table 2B, Adjusted Metered Water Supply Table 23, 25
Table 3, COD and SS Summary 24, 26
Appendix: Basis of Surcharge 27
"Long Form" Example 29
Example COD and SS Summary 31, 32

COUNTY SANITATION DISTRICTS OF LOS ANGELES COUNTY
1955 Workman Mill Rd., P.O. Box 4998, Whittier, California 90607-4998
James F. Stahl, Chief Engineer and General Manager

INSTRUCTIONS FOR FILING A LONG FORM WASTEWATER TREATMENT SURCHARGE STATEMENT for the Fiscal Year July 1, 2004 to June 30, 2005

PURPOSE OF WASTEWATER TREATMENT SURCHARGE

State and Federal programs require that industrial companies discharging to publicly owned sewerage systems should pay their fair share of wastewater treatment costs. The Sanitation Districts adopted a Wastewater Ordinance effective April 1, 1972, and as last amended effective July 1, 1998, to implement such a program. The Ordinance provides a method whereby industrial companies within the Districts can calculate, based upon their own measurements, what the annual wastewater surcharge payments to the Districts must be. A copy of this Ordinance will be mailed to you upon request.

INDUSTRIAL COMPANIES REQUIRED TO FILE

In general, all industrial companies having a wastewater discharge to the sewerage system of over one (1) million gallons during the fiscal year must file a Sanitation Districts' Wastewater Treatment Surcharge Statement. Industrial wastewater is that wastewater from any producing, manufacturing, processing, institutional, commercial, agricultural, or other operation where the wastewater discharged includes quantities of wastes of nonhuman origin. Companies having discharged under one (1) million gallons of wastewater (including sanitary wastewater) to the sewer with concentrations of 1,250 mg/l COD and 335 mg/l SS or less during fiscal year 2004-2005 are considered to have discharged an insignificant quantity of wastewater and should file an Exemption Statement. (See back of "Short Form" Surcharge Statement.) All companies discharging under six (6) million gallons per year of wastewater may file either the "Short Form" or "Long Form" Surcharge Statement; all companies with greater flow discharges or higher concentrations of COD and SS than those stated above must file the "Long Form." Each company, which occupies one parcel of land, or multiple contiguous parcels of land, must file only one Surcharge Statement or one Exemption Statement. The facility's total wastewater flow volume, not the wastewater flow volume from each of multiple discharge outlets, should be used as the criteria for determining the applicability of either an Exemption Statement (for under one (1) million gallons per year) or a "Short Form" Surcharge Statement (for six (6) million gallons or less per year). Filing a separate Surcharge Statement for each of several multiple discharge outlets from contiguous property is not permitted.

GEOGRAPHICAL AREA WHERE SURCHARGE STATEMENT IS REQUIRED

The Wastewater Treatment Surcharge Statement is required to be filed by any industrial company or business discharging industrial wastewater directly or indirectly to the sewerage system of the Sanitation Districts. The sewerage system service area of the Districts generally coincides with the territorial limits shown on the small scale map in Figure 1 on the inside front cover of this booklet. If there is any question whether your company is within the geographical area shown on the map, please write or call the Districts for clarification.

ESTIMATED QUARTERLY PAYMENTS FOR FISCAL YEAR 2005-2006

All companies filing a "Long Form" Surcharge Statement are required to make estimated quarterly surcharge payments during the 2005-2006 fiscal year. The schedule for these estimated payments is shown below:

* September 30, 2005 (U.S. Postmarked no later than this date)**
December 31, 2005 (U.S. Postmarked no later than January 3, 2006)**
March 31, 2006 (U.S. Postmarked no later than this date)**
*** August 15, 2006 (U.S. Postmarked no later than this date)**

* Please note, this payment is in addition to the 2004-2005 fiscal year surcharge payment due August 15, 2005. (U.S. Postmarked no later than this date).

** Postmarked by the U.S. Postal Service no later than this date. Independently stamped postal meter dates will also be accepted for this date provided the postal meter date does not conflict with a U.S. Postal Service postmark.

*** This payment should accompany the annual Surcharge Statement.

The procedure to be used in estimating the first three quarterly payments is to divide your company's "Gross Wastewater Treatment Surcharge Payable" (Line 25a on the Long Form Surcharge Statement) for fiscal year 2004-2005 by four and round to the nearest whole dollar. This figure is the amount the Districts will expect to receive on each of the first three quarterly payment dates during the 2005-2006 fiscal year. **Please note, each quarterly payment obligation is separate and distinct and is evaluated as such for penalty and/or interest penalty charges. Any underpayment of an estimated quarterly payment obligation may be subject to such charges.** The last payment and the filing of the annual Surcharge Statement will be due on August 15, 2006. This last payment should reflect the "Gross Wastewater Treatment Surcharge Payable" less the above mentioned three quarterly payments. Please see the example below:

Example Calculation

2004-2005 Gross Surcharge Payable = $60,585.97

The first three quarterly payments (for each quarter) = $60,585.97 ÷ 4 = $15,146.49 (Round to the nearest dollar) = $15,146.00

Date Payable	EXAMPLE Amount
September 30, 2005	$ 15,146.00
December 31, 2005	$ 15,146.00
March 31, 2006	$ 15,146.00
Total of three quarterly payments	$ 45,438.00
For the August 15, 2006 Payment	
Actual 2005-2006 Gross Surcharge Payable (per Surcharge Statement for 2005-2006)	$ 70,445.95
Less three quarterly payments	-$ 45,438.00
August 15, 2006 payment - Quarter 4	$ 25,007.95

Pre-printed quarterly payment coupons showing company name, address, and account number will be sent to all "Long Form" companies in July, 2005. If your company does not receive these coupons, please contact the Sanitation Districts immediately. Payments received after the quarterly due dates indicated above are subject to a one percent penalty for each day the charge is delinquent (not to exceed ten percent). An interest penalty charge for Quarterly Payments 1-3 will accrue at three percent over the prime interest rate in effect July 1, 2005, compounded monthly, until the balance is paid. Actual wastewater discharges will be considered in the calculation of such charges which will be assessed at the end of the fiscal year.

EXEMPTION STATEMENT

The back page of the "Short Form" Surcharge Statement is an Exemption Statement Form. You may claim an exemption from filing a Surcharge Statement by use of this form which may be obtained by completing the "Request for Information and Forms" postcard attached to the back cover of this booklet, and returning it to the Districts. The Exemption Statement will be mailed to you promptly. The exemption claim will be subject to Districts' verification. If your company is not responsible for any industrial wastewater discharge or your company discharged less than one (1) million gallons of wastewater (including sanitary wastewater) with concentrations of 1,250 mg/l COD and 335 mg/l SS or less during fiscal year 2004-2005, then you must complete and sign the Exemption Statement and return it to the Districts. If you claim an exemption, there is no need to read further in these instructions or to complete either the "Short Form" or "Long Form" Surcharge Statements. Industrial dischargers of less than one (1) million gallons per year of wastewater are assessed through a service charge placed on the property tax bill.

Please note, copies of your water bills, calculations for any claimed evaporative losses, the number of employees, and the number of discharge days during the 2004-2005 fiscal year are to be submitted along with your Exemption Statement.

SECURED PROPERTY TAX BILLS

Please submit a copy of the secured property tax bill for each contiguous parcel of land occupied by your facility. This information will be used to determine if additional wastewater treatment charges have been paid through the service charge program. Without these documents, an evaluation of duplicate payment cannot be completed.

EXPLANATION FOR "LONG FORM" SURCHARGE STATEMENT

The "Long Form" Surcharge Statement must be used by all companies discharging over six (6) million gallons of industrial wastewater to the sewerage system during fiscal year 2004-2005. All businesses discharging over six (6) million gallons during the fiscal year must supply data on flow measurements and 24-hour composite sampling and analyses of their wastewater which were used to determine the total yearly flow volume, chemical oxygen demand (COD), suspended solids (SS), and peak flow.

If desired, companies discharging under six (6) million gallons per year with average concentrations of 1,250 mg/l COD and 335 mg/l SS or less may use the "Long Form" Surcharge Statement but must perform at least four annual determinations of chemical oxygen demand (COD), and suspended solids (SS) during fiscal year 2004-2005. These values must be used in the calculation of the yearly discharge quantities. All companies discharging under six (6) million gallons per year with average concentrations greater than 1,250 mg/l COD and 335 mg/l SS must use the "Long Form" Surcharge Statement.

Measurement of Quantities Used in the Surcharge Formula

The quantities to be measured when using the "Long Form" are total yearly flow volume, chemical oxygen demand (COD), suspended solids (SS), and peak flow rate. All companies using the "Long Form" Surcharge Statement must complete at least the minimum number of sample analyses for COD and SS, as shown in Table A, for the annual discharge outlet flow volume projected by the company. The minimum required frequency for the determination of surcharge parameters for each discharge outlet is based upon the yearly cumulative flow volume of wastewater discharged to the public sewer from that outlet.

If only one discharge outlet is being reported on the surcharge form, then the flow volume on Line 13a of the Surcharge Statement is used as the yearly cumulative flow volume in Table A. If more than one discharge outlet is being reported, the flow from each discharge outlet is used to determine the frequency of tests for that outlet. Each discharge outlet with a wastewater flow volume greater than one (1) million gallons per year reported on a "Long Form" Surcharge Statement must, however, have at least four determinations of the surcharge parameters performed and these values must be used in the calculation of the yearly discharge of quantities for that outlet. Those companies reporting multiple discharge outlets on the "Long Form" Surcharge Statement, where at least one of the outlets is discharging a wastewater flow volume of less than one (1) million gallons per year, may choose not to determine chemical oxygen demand and suspended solids by chemical analyses for such an outlet. In lieu of performing these analyses, for outlets discharging under one (1) million gallons per year, the Districts will permit the "average" concentrations of these parameters found in industrial wastewater to be used. For the 2004-2005 fiscal year the average concentration of chemical oxygen demand is 1,250 milligrams per liter and for suspended solids is 335 milligrams per liter, as previously mentioned.

Those companies which have nonuniform flow rates or wastewater discharge quantities that are substantially variable over a year's time must make more frequent measurements than indicated in Table A. For example, if the projected yearly cumulative flow volume from one discharge outlet is seven million gallons, but a major portion of the wastewater discharge will occur during a three month period, the company should perform more frequent analyses than required by Table A (one per three months) during this three month period. The frequency of wastewater analyses should be sufficient to fully define the total wastewater discharge quantities. If more than the minimum number of parameter tests are performed, submit copies of analyses and report all results on Table 3.

TABLE A

REQUIRED FREQUENCY OF TESTS FOR SURCHARGE PARAMETERS OF CHEMICAL OXYGEN DEMAND AND SUSPENDED SOLIDS

Yearly Cumulative Flow Volume From Each Discharge Outlet 2/	Required Testing Frequency 1/
Million Gallons	
15.00 and less	1 per 3 months
15.01 to 40.00	1 per 2 months
40.01 to 100.00	2 per month
100.01 to 250.00	1 per week
Over 250	2 per week

NOTES:

1/ Companies having peak flows of 100 gallons per minute or more, or total flows of 50,000 gallons per discharge day or more, must have a continuous, automatic flow measurement system which indicates, totalizes, and records the total industrial wastewater flow volume discharged.

2/ Average industrial wastewater concentrations will be used to calculate the yearly discharge quantities should no determinations of the surcharge parameters be performed by companies for discharge outlets with wastewater flow volumes greater than one (1) million gallons during the fiscal year. Please note, the company will be required to pay the costs of any Districts' monitoring needed to supplement the annual sampling requirement.

Total Flow Volume Measurement

There are three methods allowed for determining the volume of wastewater discharged to the sewer: direct measurement, metered water supply and adjusted metered water supply. Those companies with flow rates reaching a maximum of over 100 gallons per minute or 50,000 gallons per day must have a continuous, automatic flow measurement system incorporating flow indication, totalization and recording of the total wastewater flow volume (direct measurement system). Those companies not required to have a continuous, automatic wastewater flow measurement system must use metered water supply or adjusted metered water supply measurements to determine the total yearly flow volume and peak flow rates.

Direct Measurement

Direct measurement reports the volume of industrial wastewater determined by a permanent full-time flow meter, measuring the wastewater flow leaving the plant. Only those companies with permanent full-time flow metering installations which have been approved by the Districts or are capable of approval by the Districts can determine their annual flow volume through direct measurement. Copies of totalizer readings must be submitted with the Surcharge Statement. Short term flow measurements extrapolated to an entire year or to substantial time intervals have been found to result in surcharge errors and are not allowed to be used alone for determination of the total yearly flow volume.

The Sanitation Districts' Wastewater Ordinance and permit regulations require large wastewater dischargers (100 gallons per minute or 50,000 gallons per day) to install and maintain a full-time flow metering device which is to be used to determine the annual surcharge amount. Flow meter charts must be dated regularly, preferably daily but not less than weekly, with the time and totalizer readings indicated on the chart. These records shall be maintained for possible inspection by the Districts for a period of not less than four (4) years. Should your company's flow meter be inoperative during a portion of the fiscal year, your discharge for that portion of the year may be based on metered water supply or adjusted metered water supply measurements. Copies of all calculations **must** be submitted and will be subject to review and approval by the Districts.

Metered Water Supply

Metered water supply reports the amount of wastewater discharge when the flow volume is a measurement of the total water entering the company plant with only a deduction for the amount of sanitary wastewater contributed by employees as calculated on the attached Table 2B. This value can be taken from water bills or any flow measuring device approved by the Districts which measures the intake of water from either water companies (purveyors) and/or company water wells. Companies who choose the metered water supply method must report the total annual water intake minus the sanitary flow as the amount of wastewater discharged to the sewer. Please note, the deduction for sanitary flow may only be taken if your chemical analysis sampling point is located upstream of the sanitary connection. See Sanitary Flow Charge heading for additional information. **Water bills or well pumping records must be attached to substantiate the flow volume reported.** Table 2A has been furnished for summarizing water bill records for the fiscal year. Use of metered water supply data for surcharge determination is permitted only for those companies having maximum discharges under 50,000 gallons per day and 100 gallons per minute.

Districts' experience has shown that influent (fresh) water meter readings may, on occasion, be erroneous. Influent water meters of 1-inch and larger are recommended to be calibrated for surcharge purposes at least every four years. If a surcharge dispute should arise, Districts' effluent flow measurements may be used to determine surcharge flows if proof of a recent influent water meter calibration is not available.

Adjusted Metered Water Supply

Adjusted metered water supply reports the amount of wastewater discharged when water consumed in plant operations is deducted from the total volume of metered water entering the company plant, in addition to the deduction of the sanitary flow. Please note, the deduction for sanitary flow may only be taken if your chemical analysis sampling point is located upstream of the sanitary connection. See Sanitary Flow Charge heading for additional information. This results in a calculated rather than a measured flow volume of wastewater leaving the plant. When using the adjusted metered water supply method, take the total water intake of the company, as measured by water bills and/or by records of water pumped from company wells, and deduct from this amount the quantities of water used within the plant which do not enter the wastewater discharged to the sewer. The water quantities allowed for deduction may originate from plant processes such as evaporative cooling systems, steam boilers, landscape watering, etc., or from water incorporated into the product that does not enter the wastewater flow. Full details and calculations showing the disposition of the supplied water used

within the plant and the amount of water contained in the annual plant product output must be furnished to substantiate the wastewater flow figures submitted. If sufficient documentation is not received, the Districts may disallow any unsubstantiated losses. A summary of these deductions from the total water supply quantity should be given in Table 2B. **Water bills or well pumping records and Table 2A MUST be attached to substantiate the water intake quantities.** Use of adjusted metered water supply for surcharge determination is permitted only for those companies having maximum discharges under 50,000 gallons per day and 100 gallons per minute. Additionally, Natural Gas bills must be submitted to substantiate any claimed boiler losses or other heat related losses.

Peak Flow Measurements

A peak flow rate is considered to be the average rate at which wastewater is discharged to the public sewer during the highest 30-minute flow period occurring within the fiscal year. The yearly peak flow rate is then determined by averaging the ten highest (or any lesser number) peak flows discharged between 8:00 a.m. and 10:00 p.m. Peak flow rates discharged during the hours of 10:00 p.m. to 8:00 a.m. (the low flow period in the sewerage system) typically do not require a special allotment of sewerage capacity and therefore are not subject to a peak flow charge. All companies having permanent full-time flow metering equipment must determine peak flow rates from those recorded by the metering equipment. All companies not having full-time flow metering equipment must either assume a peak flow rate equal to twice the average flow rate during the company's main discharge hours, or must submit engineering calculations establishing a peak flow rate. If the peak flow rate is known to exceed twice the average flow rate, then this higher peak flow rate must be reported. The engineering calculations must account for all sources of peak flow discharges within the plant, as well as the month-to-month fluctuations in the water intake quantities. In the absence of direct measurements or engineering calculations, a peak flow rate value equal to twice the average flow rate must be used.

Chemical Oxygen Demand (COD) and Suspended Solids (SS)

Chemical oxygen demand (COD), a measure of the organic material contained in wastewater, and suspended solids (SS), a measure of the solid matter suspended in wastewater, must be determined by laboratory analyses. These laboratory analyses must be performed by a California State Certified laboratory or by a laboratory approved by the Sanitation Districts and conducted in accordance with the appropriate procedure contained in the current edition of *Standard Methods for the Examination of Water and Wastewater*, as published by the American Public Health Association. Any company desiring to have a laboratory approved for making such tests should contact David B. Whipple, Industrial Waste Section, County Sanitation Districts of Los Angeles County, 1955 Workman Mill Rd., P.O. Box 4998, Whittier, CA 90607-4998, telephone (562) 699-7411, ext. 2909. To obtain a list of commercial and Districts' approved laboratories, complete and return the "Request for Information and Forms" postcard attached to the back cover of this booklet. The requested list will be mailed to you promptly.

The total amount of COD and SS discharged in the wastewater during the fiscal year must be reported when using the "Long Form" Surcharge Statement. The concentrations of these constituents in the wastewater must be determined by laboratory analyses on 24-hour composite wastewater samples. The samples must be taken to adequately represent the average daily discharge of COD and SS to the sewerage system from an individual company's industrial wastewater. The sampling points for such samples must be located downstream of all sources of industrial wastewater and of any gravity separation interceptor or other pretreatment equipment and should be located upstream of any sanitary wastewater connection. Each 24-hour composite wastewater sample must have individual samples taken at least once per hour during all 24 hours or any lesser number of hours that wastewater is flowing to the sewer. The individual hourly samples should be composited proportionally to the flow existing at the time of sampling, to form one sample for the 24 hour sampling period. The final volume of the composited 24-hour wastewater sample should contain volumes of the hourly samples proportional to the fraction of the total daily flow occurring during the 24-hour sampling period, i.e., if 10 percent of the total daily flow occurred during one hourly sampling period, then the total 24-hour composite sample should have 10 percent of its volume from the sample collected during this hourly sampling period.

The required frequency of obtaining 24-hour composite samples and performing analyses for COD and SS is listed in Table A. The times of sampling during the fiscal year should coincide with conditions in the company plant that would reasonably be expected to produce normal and not minimum amounts of wastewater flows and constituents.

Companies who are required to have permanent full-time flow metering systems or who have chosen to file using direct measurement and who have them properly installed and working, must complete a "flow-weighted" Table 3 to determine the total weight discharged of COD and SS for fiscal year 2004-2005. Companies must first totalize the flow volume for the required COD and SS sampling periods. The totalized flow volume for each sampling period is then used with that period's average COD and SS values to determine the total weight discharged in thousands (1000's) of pounds of COD and SS for that period. For example, if according to Table A you must sample at the required frequency of once per week, then you must totalize the flow volume for each week during the fiscal year. If no samples are available for any of the prescribed sampling periods, then the annual average concentration for COD and SS is to be used with the totalized flow volume for the sampling period. Table 3 is furnished to assist you in making these calculations and must be enclosed with copies of ALL your laboratory analyses sheets when your completed Surcharge Statement is returned to the Districts.

Companies who are not required to have permanent full-time flow metering systems and have chosen not to file direct measurement must, as described previously, use either the metered water supply or adjusted metered water supply method to determine the annual volume of wastewater discharged to the sewer. These companies must average the COD and SS values for the fiscal year and use these annual averages with the total annual flow volume to determine the total annual weight discharged in thousands of pounds of COD and SS.

The weight discharged of chemical oxygen demand (COD) and suspended solids (SS) is calculated using the following formula:

[Flow Volume Discharged in Millions of Gallons (to two decimal places)] X [Chemical Oxygen Demand or Suspended Solids Concentration in Milligrams per Liter (mg/l)] X [$\frac{8.34}{1,000}$] = [Thousands of Pounds of Chemical Oxygen Demand or Suspended Solids (to two decimal places)]

Two examples of these calculations as they are to be used in Table 3 are shown in the example calculations for the "Long Form" Surcharge Statement on pages 31 and 32. Please note that discharge outlet #2042 used a total yearly flow volume as determined by adjusted metered water supply, and discharge outlet #2043 used separate internal flow volumes as determined by direct flow measurements to calculate the weight discharges of COD and SS.

Sanitary Flow Charge

This is a dollar amount added to the wastewater treatment charge to reimburse the Sanitation Districts for treatment of sanitary (domestic) wastewater from any employee which is discharged to the sewer but NOT included in the total wastewater flow volume on Line 13a of the "Long Form." If all employee wastewater has been included in the wastewater flow volume on Line 13a, no charge should be calculated.

LINE BY LINE INSTRUCTIONS FOR COMPLETING THE "LONG FORM"

The Line by Line instructions of the "Long Form" Surcharge Statement is presented here for your assistance. It is recommended that you review the explanation given for any portions of the Surcharge Statement that you may not understand.

Lines 1 to 6: Company Identification Label

These items refer to the address of the company's wastewater discharge, the company name and mailing address, the property tax identification number, the Districts' account number, and the Sanitation District within which the company is located.

```
****** ADDRESS * OF * WASTEWATER * DISCHARGE ******
TO:    COMPANY NAME
       MAILING ADDRESS
 * DISTRICT * ACCOUNT NO. **** PROPERTY TAX I.D. ****
```

Lines 7 to 9: Company Name, Federal Tax Identification Number, Company Mailing Address, Address of Wastewater Discharge

Complete these lines including your company name, federal tax identification number, mailing address and address of wastewater discharge. Any corrections to your Districts' account identification records will be made from these entries, so please complete the information clearly and accurately. The federal tax identification number is the number assigned to a business entity by the Internal Revenue Service.

Line 10: Property Tax Identification Number

The property tax identification number is the same as that used by the County Tax Assessor and should be identical to that shown on the annual secured property tax bill.

Line 11: Federal Standard Industrial Classification (SIC) No(s).

The SIC number (or numbers) must be entered. Please enter the primary SIC number first. This number is found on the Districts' Industrial Wastewater Discharge Permit form, or may be obtained from the Federal Standard Industrial Classification Manual, 1987, found in the offices of your local city sewering agency or the County of Los Angeles Department of County Engineer. You may also call the Sanitation Districts' Industrial Waste Surcharge Group at (562) 699-7411, extension 2600.

Line 12: Discharge Outlets to Sewer

On Line 12, please list the Districts' Industrial Wastewater Discharge Permit Number(s) for those discharge outlets which discharge any industrial wastewater. If more than four discharge outlets to the public sewer are being reported on one Surcharge Statement, then indicate the number being reported in the blank box and use Table 1 to calculate the total yearly wastewater quantities discharged. If Table 1 is used, enter only the total quantities of flow volume, chemical oxygen demand and suspended solids on Lines 13a-15a of the Surcharge Statement. Only the highest value listed for the peak flow rate in Table 1 should be entered on the Surcharge Statement on Line 40a.

All industrial companies discharging to the Districts' sewerage system are required to have an Industrial Waste Discharge Permit. If your company does not have a permit, please contact the Industrial Waste Permit Group at (562) 699-7411, extension 2901.

Line 13: Flow Volume in Millions of Gallons

On Line 13, list the total yearly flow volume of industrial wastewater determined for each discharge outlet being reported. If your chemical analysis sampling point is located upstream of the sanitary connection, this figure should not include any discharge contributed by your employees. See Table 2B for the calculation of the sanitary flow deduction. This number should be reported in millions of gallons rounded off to two decimal places. For example, if you are reporting two discharge outlets with flows of 7,340,000 gallons and 12,660,000 gallons, the correct numbers to enter would be 7.34 and 12.66. The total amount entered on Line 13a would equal 20.00 million gallons. If more than four outlets are being reported, use Table 1 and enter only the total yearly flow volume on Line 13a.

Lines 14 and 15: Chemical Oxygen Demand (COD) and Suspended Solids (SS)

Chemical oxygen demand (COD) and suspended solids (SS) concentrations must be determined by laboratory analyses as described previously in these "Long Form" instructions. A value for COD and SS must be entered for each discharge outlet reported on Line 13 (or in Table 1 if more than four discharge outlets are listed). The COD and SS values must be reported in thousands of pounds rounded off to two decimal places and are most easily calculated by following the instructions given on page 9. Example calculations are shown on pages 31 and 32. The total quantities of COD and SS on Lines 14 and 15 or in Table 1 should each be summed and entered respectively on Line 14a (Total COD) and 15a (Total SS). **Please submit copies of all laboratory analyses for ALL 24-hour composite samples taken during the fiscal year which were analyzed for either COD or SS concentrations.**

Line 16: Peak Flow Rate

A peak flow rate in gallons per minute should be reported using whole numbers only on Line 16 for each discharge outlet given on Line 13. If more than four discharge outlets are being reported, then Table 1 should be completed by entering a peak flow rate beside each discharge outlet listed. A definition of how a peak flow rate is determined has been previously given in these "Long Form" instructions. In the absence of peak flow rate measurements or a calculation of the peak flow rate, a value of peak flow rate equal to twice the average flow rate during the company's discharge hours should be used. If a peak to average flow ratio (P/A) of two (P/A = 2.00) is assumed, the peak flow rate value reported for each discharge outlet on

Line 16 or in Table 1 should be equal to twice that particular discharge outlet's average flow rate. Line 16a should equal either Line 39a or Line 43a from the peak flow rate calculation table on the reverse side of the "Long Form."

Line 17: Method of Flow Volume Determination

Check only one of the three boxes provided.

Direct Measurement

Check this box only if the volume of industrial wastewater is determined by a permanent, full-time, Districts' approved flow meter measuring the wastewater flow leaving the plant. Flow charts and totalizer readings are to be retained by your company for four years for verification of the total yearly flow volume. This method must be used when maximum discharges are over 50,000 gallons per day or 100 gallons per minute. **Copies of the totalizer readings used to determine the total yearly flow volume must be submitted.**

Metered Water Supply

This box should be checked when the flow volume is a measurement of the total water entering the company plant with only a deduction for the amount of sanitary wastewater contributed by your employees. This value can be determined using water bills or any accurate Districts' approved full-time flow metering device which measures the intake of water from water companies (purveyors) and/or company water wells. Table 2A must be completed for each fresh water meter supplying the facility. If your chemical analysis sampling point is located upstream of the sanitary connection and a sanitary flow deduction is being taken, complete Table 2B. This method may be used only when maximum discharges are under 50,000 gallons per day and 100 gallons per minute.

Adjusted Metered Water Supply

This box should be checked when water consumed in plant operations in addition to the sanitary flow is deducted from the total volume of water entering the company plant. This results in a calculated rather than a measured flow volume of wastewater leaving the plant. Table 2A must be completed for each fresh water meter supplying the facility. Table 2B must also be completed when this box is checked. Please note, a sanitary flow deduction may be taken only if your chemical analysis sampling point is located upstream of the sanitary connection. This method may be used only when maximum discharges are under 50,000 gallons per day and 100 gallons per minute.

Line 18: Source of Water Supply

Check the source of the plant water supply. If water is received from both a company water well and a water company (purveyor), check both boxes. Enter the name of the water company (purveyor) on the line provided.

Line 19: Method of Peak Flow Rate Determination

Only one of the three boxes provided should be checked. Direct measurement is made by using a permanent full-time flow metering device approved by the Districts. If a peak flow rate equal to twice the average flow rate is used, check the box labeled "Assumed (P/A) = 2.00". If the peak flow rate is calculated, then supporting engineering calculations describing how the figures used on Line 16a were obtained must be submitted. If the peak flow rate is known to exceed twice the average flow rate, then this higher peak flow rate must be reported.

Line 20: Flow Volume Charge

Multiply the total flow volume given on Line 13a by $478.00 and enter this calculated value on Line 20a.

Line 21: Chemical Oxygen Demand (COD) Charge

Multiply the total chemical oxygen demand (COD) given on Line 14a by $84.50 and enter this calculated value on Line 21a.

Line 22: Suspended Solids (SS) Charge

Multiply the total suspended solids (SS) given on Line 15a by $238.90 and enter this calculated value on Line 22a.

Line 23: Peak Flow Rate Charge

This peak flow rate charge is obtained from Line 46a of the calculation table for the peak flow rate charge on the reverse side of the "Long Form." Please follow the instructions for Lines 33 through 46 to correctly calculate the peak flow rate charge.

Line 24: Sanitary Flow Charge

This is the dollar amount to be added to the wastewater treatment charge to reimburse the Sanitation Districts for treatment of sanitary (domestic) wastewater from any employees which is discharged to the sewer but NOT included in the total on Line 13a of the "Long Form." Use Lines 47 and 48 on the reverse side of the "Long Form" to calculate the sanitary flow charge. The number of employees entered on Line 47a must match that shown on Table 2B. Please note, this charge is to be paid only if your chemical analysis sampling point is located upstream of the sanitary connection. Transfer the figure shown on Line 48a to Line 24a.

Line 25: Gross Wastewater Treatment Surcharge Payable

To determine the amount for Line 25a, add together Lines 20a, 21a, 22a, 23a and 24a. This amount represents the gross wastewater treatment surcharge.

Line 26: Quarterly Payment Credit

Enter on Line 26a the total amount paid toward the gross wastewater treatment surcharge for the first three quarters of the fiscal year.

Line 27: Net Wastewater Treatment Surcharge Payable - Quarter 4

To determine the amount for Line 27a, subtract the amount shown on Line 26a from that shown on Line 25a. This amount represents the surcharge payment due the Sanitation Districts for the treatment of wastewater from your company's plant during fiscal year 2004-2005. If a refund is due, enclose the amount shown on Line 27a in brackets, as [ ].

Any overpayment shall be forwarded to your company upon Districts' verification. Refunds due will not be automatically credited to subsequent quarterly balances due.

Any payment due should be submitted after the close of the fiscal year on June 30, 2005 and prior to August 15, 2005 (U.S. Postmarked no later than this date). Quarter 4 payments received after August 15, 2005 are subject to a one percent penalty for each day the charge is delinquent (not to exceed ten percent) and will accrue an interest penalty charge at three percent over the prime interest rate in effect July 1, 2005, compounded monthly, until the balance is paid.

Line 28: Signature

The signature of a company administrative officer is required.

Line 29: Date

The date the Surcharge Statement is completed and signed.

Line 30: Name and Position

Print the name of the company administrative officer signing the Surcharge Statement.

Line 31: Prepared By

Print the name of the person responsible for the preparation of the document if other than that shown on Lines 28 and 30.

Line 32: Telephone Number

The telephone number of the administrative officer who signs the Surcharge Statement.

Lines 33 to 38: CALCULATION TABLE FOR PEAK FLOW RATE CHARGE

Line 33: Total Yearly Flow Volume - In Gallons

Multiply the total yearly flow volume given on Line 13a by 1,000,000 and write this number on Line 33a. This is the total yearly flow volume of wastewater discharged in gallons.

Line 34: Number of Discharge Days Per Year

This number should indicate the actual number of days during the fiscal year that the company is in normal operation, discharging normal amounts of wastewater to the sewer, and employing a normal or average number of people. If the company is in operation five days each week and discharging normal amounts of wastewater, Line 34a should equal approximately 250 (allowing for holidays). This number should match the discharge days per year figure used to calculate the sanitary flow on Table 2B.

Line 35: Average Number of Discharge Hours Per Discharge Day

Discharge hours are those hours that the company is in operation and discharging significant amounts of wastewater. Significant wastewater discharge hours are those periods where the effluent flows are at least 50 percent of the annual average hourly rate. If the company is in production and discharging significant amounts of wastewater an average of 8 hours per discharge day, enter 8.00 on Line 35a.

Line 36: Minutes Per Year

To obtain this number, multiply Line 34a by Line 35a by 60.

Line 37: Average Flow Rate "A" - In Gallons Per Minute

This is the average flow rate, in gallons per minute, of the total yearly flow volume reported on Line 33a. This figure should be reported as a whole number. This is also the "A" value used in the peak to average flow ratio "(P/A)". To calculate the average flow rate "A", divide Line 33a by 36a.

Line 38: Discharge Outlets to Sewer

On Line 38a, write the number of discharge outlets reported on Line 12 or in Table 1. Use Line 39 to list peak flow rate "P" only if "1" is entered on Line 38a. If two or more discharge outlets are reported, proceed to Line 40 instructions below.

Lines 39 to 46: CALCULATION TABLE FOR PEAK FLOW RATE CHARGE - SINGLE DISCHARGE OUTLET ONLY

Line 39: Peak Flow Rate "P" for Single Outlet - In Gallons Per Minute

The peak flow rate to the sewer for a single discharge outlet should be determined by one of the methods listed on Line 19 and the value entered on Line 16a and Line 39a. Proceed to Line 44. If more than one discharge outlet is reported, proceed to "Calculation Table for Peak Flow Rate Charge - Multiple Discharge Outlets Only" on this page. If a peak to average flow ratio of two (P/A = 2.00) is assumed, multiply Line 37a by two and enter this value on Line 39a.

Lines 40 to 43: Applies to Multiple Discharge Outlets Only - See Instructions for Lines 40 to 46

Line 44: Peak to Average Flow Ratio (P/A)

The peak to average flow ratio (P/A) is calculated by dividing the "P" value from Line 39a by "A", the average flow rate from Line 37a. Round this number to two decimal places. If the peak to average flow ratio of two (P/A = 2.00) is assumed for unmeasured flows, enter the number 2.00 on Line 44a.

Line 45: Factor "M"

Factor "M" must be calculated to determine the peak flow rate charge on Line 46a. Factor "M" may be obtained from Figure 2 on page 28 according to the P/A value on Line 44a or from the mathematical formula "M" = 2.50 log (P/A). Factor "M" should be rounded to two decimal places and reported on Line 45a.

Line 46: Peak Flow Rate Charge

To calculate the peak flow rate charge payable to the Sanitation Districts, multiply Line 45a by $63.50 and then by Line 39a.

Transfer the dollar amount determined for Line 46a to Line 23a on the front side of the "Long Form." Lines 23a and 46a should be the same number.

Single outlet dischargers proceed to Line 47 instructions on page 14.

Lines 40 to 46: CALCULATION TABLE FOR PEAK FLOW RATE CHARGE - MULTIPLE DISCHARGE OUTLETS ONLY

Line 40: Highest Peak Flow Rate "P" Among Multiple Outlets - In Gallons Per Minute

Pick the highest peak flow rate from the peak flow rates reported on Line 16 (or in Table 1 if more than four

discharge outlets are listed). Enter this value on Line 40a.

Line 41: Total Yearly Flow Volume of the Outlet with the Highest Peak Flow Rate - In Gallons

Use the yearly flow volume reported on Line 13 (or in Table 1 if more than four discharge outlets are listed) for the discharge outlet with the highest peak flow rate. Multiply this number by 1,000,000 and enter the result on Line 41a. This equals the yearly flow volume, in gallons, of the outlet with the highest peak flow rate.

Line 42: Average Flow Rate of the Outlet with the Highest Peak Flow Rate - In Gallons Per Minute

To obtain the average flow rate of the outlet with the highest peak flow rate, divide Line 41a, the yearly flow volume, by Line 36a, the discharge minutes per year.

Line 43: Peak Flow Rate "P" for Multiple Outlets

The peak flow rate for multiple outlets is the "P" value in the peak to average flow ratio (P/A). This figure is equal to the highest peak flow rate of any individual discharge outlet plus the average flow rate of all the remaining discharge outlets. To obtain this value, add the average flow rate from all discharge outlets (Line 37a) to the highest peak flow rate of any individual outlet (Line 40a) and subtract from this total the average flow rate of the outlet with the highest peak flow rate (Line 42a). This yields the value for the peak flow rate "P" for multiple outlets (Line 43a). Enter this value on Line 16a.

Line 44: Peak to Average Flow Ratio (P/A)

The peak to average flow ratio (P/A) is calculated by dividing the "P" value from Line 43a by "A", the average flow rate from Line 37a. Round this number to two decimal places.

If a peak to average flow ratio of two (P/A = 2.00) is assumed for unmeasured flows, enter the number 2.00 on Line 44a. Multiply Line 42a (the average flow rate of the outlet with the highest peak flow rate) by two, enter this value on Line 40a, and proceed with the calculations stated above.

Line 45: Factor "M"

Factor "M" must be calculated to determine the peak flow rate charge on Line 46a. Factor "M" may be obtained from Figure 2 on page 28 according to the P/A value on Line 44a or from the mathematical formula "M" = 2.50 log (P/A). Factor "M" should be rounded to two decimal places and reported on Line 45a.

Line 46: Peak Flow Rate Charge

To calculate the peak flow rate charge payable to the Sanitation Districts, multiply Line 45a by $63.50 and then by Line 43a.

Transfer the dollar amount determined for Line 46a to Line 23a on the front side of the "Long Form." Lines 23a and 46a should be the same number.

Lines 47 and 48: <u>CALCULATION TABLE FOR SANITARY FLOW CHARGE</u>

This charge should not be calculated if all sanitary (domestic) wastewater flow volumes are included in the total yearly flow volume shown on Line 13a.

Line 47: Average Number of Employees Per Discharge Day <u>Not</u> Contributing to the Reported Flow Volume on Line 13a

On Line 47a, please list the number of employees per discharge day who do not contribute sanitary wastewater to the yearly flow volume reported on Line 13a. This number should match the employee figure used to calculate the sanitary flow on Table 2B. If employees in the plant discharge sanitary wastewater to the sewer that is included in the yearly flow volume reported on Line 13a, then these employees should not be included in the number entered on Line 47a. If all employees contribute to the yearly flow volume reported on Line 13a, then enter zero (0) on Lines 47a and 48a.

Line 48: Sanitary Flow Charge

To obtain this amount, multiply Line 47a by Line 34a by $0.021 and enter the total on Line 48a. Transfer the dollar amount determined for Line 48a to Line 24a on the front side of the "Long Form." Lines 24a and 48a should be the same number.

If you should require assistance in completing the Surcharge Statement or have any unanswered questions, please call the Industrial Waste Surcharge Group at (562) 699-7411, ext. 2600.

TABLE 1

multiple discharge outlet summary

Fiscal Year 2004/2005

(Attach Additional Sheets If Necessary)

Company Name _____

Account Nº

Discharge Outlet to Sewer 2/		Flow Volume (In millions of gallons to two decimal places)	Chemical Oxygen Demand (COD) (In thousands of pounds to two decimal places) 1/	Suspended Solids (SS) (In thousands of pounds to two decimal places) 1/	Peak Flow Rate (In gallons per minute. Round off to whole numbers.)
No.	Districts' Permit No.				
1.					
2.					
3.					
4.					
5.					
6.					
7.					
8.					
9.					
10.					
11.					
12.					
13.					
14.					
	TOTALS				
				HIGHEST VALUE LISTED 3/	

NOTES:

1/ **Copies of laboratory analyses must be submitted for all 24-hour composite samples taken during the fiscal year which were analyzed for either COD or SS concentrations.**

2/ For four (4) or less discharge outlets, use the Surcharge Statement to report wastewater quantities discharged. For over four (4) discharge outlets, use this Table 1 to report wastewater quantities for each outlet and report only the totals on the Surcharge Statement.

3/ Enter only the highest individual value listed for any discharge outlet. Enter this value on Line 40a of the "Long Form" Surcharge Statement.

TABLE 2A

water usage verification table

Fiscal Year 2004/2005

(Attach Additional Sheets If Necessary)

Company Name _____

Account Nº _____ **SIC Nº** _____

Sanitation Districts' Permit Nº _____

WATER USAGE FROM WATER BILLS 1/ 2/

PREPARE ONE TABLE PER WATER METER

Date From:	Date To:	Present Water Bill Reading (in CCF)	Previous Water Bill Reading (in CCF)	Water Usage (in CCF) 1/2/
		TOTAL FISCAL YEAR WATER USAGE IN CCF		

Total Yearly CCF x 748 = _____ Gals Per Year ÷ 1,000,000 = _____ Million Gals Per Year

SUBMIT COPIES OF WATER BILLS

Include Table 2B to calculate and deduct sanitary flow

NOTES:

1/ Most water bill usage is expressed in hundreds of cubic feet (CCF). One hundred cubic feet (CCF) = 748 gallons.

2/ If water meter records are in acre feet (1 acre foot = 325,900 gallons) or gallons, please change table headings from CCF to agree with data.

TABLE 2B

adjusted metered water supply table

Fiscal Year 2004/2005

(Attach Additional Sheets If Necessary)

Company Name _____

Account No [ ]

SIC No [ ]

Sanitation Districts' Permit No [ ]

1.	Metered Water Supply from Purveyor (Water Company). Complete Table 2A and attach copies of water bills.	+	mil. gal./yr.
2.	Water Supply from Company Well. Attach copies of meter or well pumping records.	+	mil. gal./yr.
3.	Water Received in Raw Materials. Explain how determined in attachments.	+	mil. gal./yr.
4.	Wastewater Discharged to Stormwater Drainage System. Explain how determined in attachments. Enter your NPDES Permit # _____	–	mil. gal./yr.
5.	Water Lost Through Evaporation. Explain how determined in attachments. May include irrigation losses.	–	mil. gal./yr.
6.	Water Lost in Products. Explain how determined in attachments.	–	mil. gal./yr.
7.	Sanitary Flow Deduction	–	mil. gal./yr.
8.	Water Gained by Other Means. Explain how determined in attachments.	+	mil. gal./yr.
9.	TOTAL INDUSTRIAL WASTEWATER DISCHARGED TO PUBLIC SEWER. ENTER THIS AMOUNT ON LINE 13a OF THE LONG FORM.		mil. gal./yr.

WATER LOSS CALCULATIONS

IRRIGATION LOSSES

Square Footage of Land Irrigated	x	18.7*	÷	1,000,000	=	Mil. Gal. Per Year
	x	18.7*	÷	1,000,000	=	

*18.7 = Gallons per square foot of irrigated area per year

COOLING TOWER

Tonnage	x	Hours of Operation Per Year	x	% Load	x	1.38*	÷	1,000,000	=	Mil. Gal. Per Year
	x		x	0._____	x	1.38*	÷	1,000,000	=	
	x		x	0._____	x	1.38*	÷	1,000,000	=	

*1.38 = Gallons evaporated per hour per ton

BOILER

NATURAL GAS USAGE IN THERMS_____. Must submit copies of Natural Gas bills.

Horsepower	x	Hours of Operation Per Year	x	% Load	x	% Steam Loss To Atmosphere	x	3.82*	÷	1,000,000	=	Mil. Gal. Per Year
	x		x	0._____	x	0._____	x	3.82*	÷	1,000,000	=	
	x		x	0._____	x	0._____	x	3.82*	÷	1,000,000	=	

*3.82 = Gallons evaporated per hour per horsepower.

SANITARY FLOW

Employees	x	Discharge Days Per Year	x	Gallons Per Employee Per Day	÷	1,000,000	=	Mil. Gal. Per Year
	x		x	15	÷	1,000,000	=	

Conversion Factors: 1 cubic foot = 7.48 gallons 1 acre foot = 325,900 gallons 1 gallon of water = 8.34 pounds of weight

The formulas are provided for estimations and may not be suitable for all types of industries. All calculations are subject to review by the Districts.

TABLE 3

chemical oxygen demand & suspended solids summary

Fiscal Year 2004/2005 Account Nº

Company Name

Districts' Permit Nº SIC Nº

(Prepare One Table For Each Discharge Outlet)

Method of Flow Volume Determination ☐ Direct Measurement ☐ Metered Water Supply (complete Tables 2A and 2B) ☐ Adjusted Metered Water Supply (complete Tables 2A and 2B)

Sample No.	Date of 24-Hour Sampling & Measurements	Surcharge Parameter Report 1/		Tests Represent Period of Time				Total Wastewater Quantities Discharged to the Sewer (to two decimal places)		
		Chemical Oxygen Demand (COD) (mg/l) 2/ 5/	Suspended Solids (SS) (mg/l) 2/ 5/	From		Thru		Flow Volume (millions of gal.) 3/ 4/	Chemical Oxygen Demand (COD) (thousands of lbs.) 6/	Suspended Solids (SS) (thousands of lbs.) 6/
				Mo.	Day	Mo.	Day			
1	/ /									
2	/ /									
3	/ /									
4	/ /									
5	/ /									
6	/ /									
7	/ /									
8	/ /									
9	/ /									
10	/ /									
11	/ /									
12	/ /									
13	/ /									
14	/ /									
15	/ /									
16	/ /									
17	/ /									
18	/ /									
19	/ /									
20	/ /									
21	/ /									
22	/ /									
23	/ /									
24	/ /									
	Annual Average					Annual Total				

NOTES:

1/ Frequency of surcharge parameter measurements should follow the requirements in Table A, according to the total yearly flow volume of the discharge outlet. If more than 24 tests are required or performed during the fiscal year, please attach additional sheets.

2/ Mg/l corresponds to milligrams per liter - also equivalent to PPM or parts per million. All sample results must be reported in whole numbers.

3/ Companies determining wastewater flows by an effluent flow meter must have a value for flow volume in this column for every required sampling time period. These flow volumes should be used to calculate the quantities of COD and SS discharged.

4/ Companies using metered or adjusted metered water supplies should calculate the annual average for COD and SS and use these values and the total annual flow volume to calculate the total annual wastewater quantities of COD and SS discharged.

5/ Submit copies of laboratory analyses for ALL 24-hour composite samples which were analyzed for either COD or SS concentrations.

6/ The flow-weighted COD and SS in thousands of pounds is determined by:

[Flow Volume Discharged in Millions of Gallons (to two decimal places).] X [Chemical Oxygen Demand or Suspended Solids Concentration in Milligrams per Liter (mg/l)] X [8.34 / 1,000] = [Thousands of Pounds of Chemical Oxygen Demand or Suspended Solids (to two decimal places)]

BASIS OF SURCHARGE

The wastewater treatment surcharge for industrial companies is based upon the total amounts of wastewater flow, chemical oxygen demand, suspended solids, and peak flows discharged to the sewerage system during the fiscal year. The following formula applies for the current fiscal year:

Used in "Long Form" Surcharge Statement

Surcharge = \$478.00(V) + \$84.50(COD) + \$238.90(SS) + \$63.50(M)(P)

The charge rates used for total flow volume, chemical oxygen demand, suspended solids, and peak flow rate of \$478.00, \$84.50, \$238.90 and \$63.50, respectively, were calculated based upon the Districts' costs for treatment of these materials. These unit charge rates will change from year to year as the Districts' costs for wastewater treatment and disposal vary. The charge rates are calculated as set forth in Section 410 of the Wastewater Ordinance.

The following definitions apply for items in the above formula:

Surcharge	=	Net annual wastewater treatment surcharge in dollars.
V	=	Total annual flow volume in millions of gallons.
COD	=	Total annual wastewater discharge of chemical oxygen demand, in thousands of pounds.
SS	=	Total annual wastewater discharge of suspended solids, in thousands of pounds.
P	=	Peak wastewater discharge rate over a thirty (30) minute period occurring between the hours of 8:00 a.m. and 10:00 p.m. and determined by averaging a maximum of 10 substantiated peak flow rate measurements from the accrual year, in gallons per minute. Values of "P" which are equal to or less than ten (10) gallons per minute shall be considered equal to zero.
A	=	Average wastewater discharge flow rate, determined by dividing the total annual flow volume, "V", by the total annual average discharge hours per discharge day converted to gallons per minute. (See M.) The discharge hours are taken to mean the working hours when substantially "normal" flow discharges are made to the sewer system. These hours do not include those times when the plant is substantially shut-down and very little flow is discharged to the sewer.
M	=	A multiplying factor accounting for increased Districts' costs due to high ratios of industrial discharger peak to average flow rates (P/A). Factor "M" is equal to 2.50 log (P/A). Figure 2 on page 28 may be used to graphically determine "M" for P/A values which are equal to or less than 3.

FIGURE 2

VALUES OF MULTIPLYING FACTOR "M"

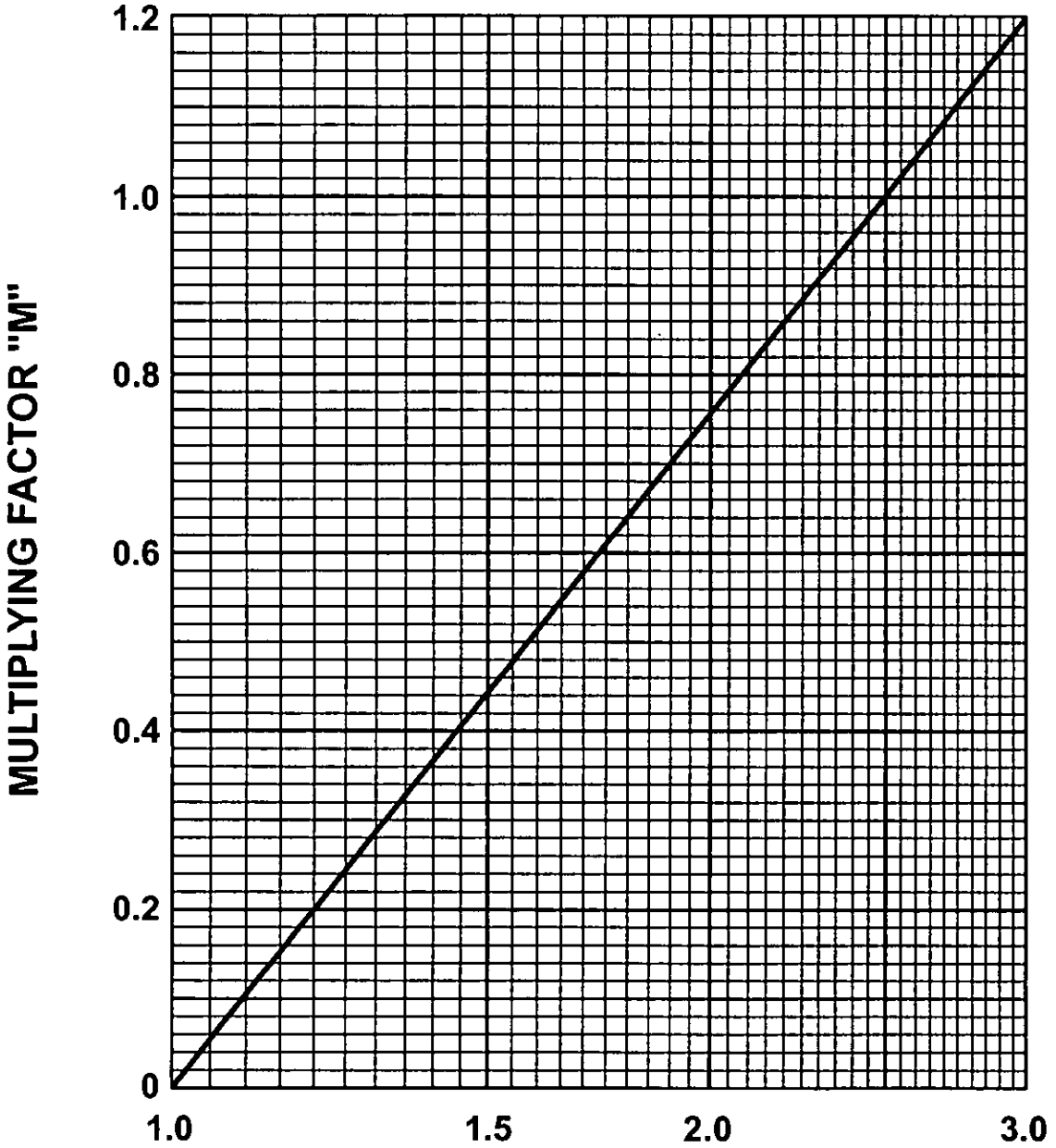

NOTE: Mathematical formula for "M" is: M=2.50 log (P/A)

COUNTY SANITATION DISTRICTS OF LOS ANGELES COUNTY
1955 Workman Mill Rd., P.O. Box 4998
Whittier, CA 90607-4998
James F. Stahl, Chief Engineer and General Manager

2004-2005 LONG FORM WASTEWATER TREATMENT SURCHARGE STATEMENT

For Fiscal Year July 1, 2004 to June 30, 2005

(This form must be used by all companies discharging more than six (6) million gallons of wastewater to the sewer during fiscal year 2004-2005)

7. COMPANY NAME AND FEDERAL TAX ID NO.

8. COMPANY MAILING ADDRESS

9. ADDRESS OF WASTEWATER DISCHARGE

10. PROPERTY TAX IDENTIFICATION NO.
(Map Book No.) (Page No.) (Parcel No.)

7841 * ELASTOMER * BLVD * TORRANCE * 90503

TO: EXAMPLE COMPANY
7841 ELASTOMER BLVD
TORRANCE CA 90503

05 1234810 7411/072/014 L

Long Form Statement

11. FEDERAL STANDARD INDUSTRIAL CLASSIFICATION (SIC) NO(S). 2821 , , ,

THIS IS AN EXAMPLE WORKSHEET

TOTAL YEARLY WASTEWATER QUANTITIES
(Furnish calculation details in Tables 2B and 3)

	NO. 1	NO. 2	NO. 3	NO. 4	TOTALS
12. DISCHARGE OUTLETS TO SEWER Sanitation Districts' Permit No(s).	2042	2043			
☐ If more than four (4) outlets are reported, enter total number in box and use Table 1 to calculate totals for Lines 13a, 14a, and 15a.					
13. FLOW VOLUME (In millions of gallons to two decimal places)	11.00	32.00			13a 43.00 (TOTAL FLOW)
14. CHEMICAL OXYGEN DEMAND (COD) (In thousands of lbs. to two decimal places)	48.16	226.55			14a 274.71 (TOTAL COD)
15. SUSPENDED SOLIDS (SS) (In thousands of lbs. to two decimal places)	16.05	130.75			15a 146.80 (TOTAL SS)
16. PEAK FLOW RATE (Round off to whole numbers. Average of 10 highest peak flows, in gallons per minute. Use calculation table on reverse side of this form.)	66	189			16a 189 (Enter Line 39a or Line 43a from reverse side of this form)

EXAMPLE

DETAILS OF WASTEWATER DETERMINATIONS

17. METHOD OF FLOW VOLUME DETERMINATION (submit copies of water bills if metered or adjusted metered water supply method is used)
☒ Direct Measurement ☐ Metered Water Supply (complete Tables 2A and 2B) ☐ Adjusted Metered Water Supply (complete Tables 2A and 2B)
(Submit totalizer readings)

18. SOURCE OF WATER SUPPLY ☐ Water Well ☐ Water Purveyor - Name

19. METHOD OF PEAK FLOW RATE DETERMINATION
☒ Direct Measurement ☐ Assumed P/A = 2.00 ☐ Calculated Value (submit calculations)

CALCULATION OF WASTEWATER TREATMENT SURCHARGE PAYABLE

20. FLOW VOLUME CHARGE (Multiply total flow on Line 13a by $478.00)	20a	$ 20,554.00
21. CHEMICAL OXYGEN DEMAND CHARGE (Multiply total COD on Line 14a by $84.50)	21a	$ 23,213.00
22. SUSPENDED SOLIDS CHARGE (Multiply total SS on Line 15a by $238.90)	22a	$ 35,070.52
23. PEAK FLOW RATE CHARGE (Enter Line 46a from reverse side of this form)	23a	$ 4,800.60
24. SANITARY FLOW CHARGE (Enter Line 48a from reverse side of this form)	24a	$ 2,972.55
25. GROSS WASTEWATER TREATMENT SURCHARGE PAYABLE (The sum of Lines 20a, 21a, 22a, 23a and 24a)	25a	$ 86,610.67
26. QUARTERLY PAYMENT CREDIT (Total amount paid for the first three quarters of the fiscal year)	26a	$ 50,154.00
27. NET WASTEWATER TREATMENT SURCHARGE PAYABLE - QUARTER 4 (Line 25a less Line 26a) (Please indicate any overpayment in brackets, as [ ])	27a	$ 36,456.67

CERTIFIED CORRECT BY COMPANY ADMINISTRATIVE OFFICER
I hereby certify under the penalty of perjury that this statement and supporting data are complete and correct.

28. SIGNATURE John Doe 29. DATE 08 / 15 / 2005

30. PRINT NAME and POSITION John Doe, President

31. PREPARED BY Joe Smith

32. TELEPHONE NO. OF DISCHARGER 213 - 555 - 7777
(Include Area Code)

Due August 15, 2005
U.S. Postmarked no later than this date.

DO NOT STAPLE FORMS

Please enclose a check in the full amount shown on Line 27a. Make the check payable to the County Sanitation Districts of Los Angeles County. Any overpayments will be refunded by the Sanitation Districts.

Please use the pre-addressed envelope for return. For more information call the Industrial Waste Section at: (562) 699-7411 or (323) 685-5217, ext. 2600.

Please pay by August 15, 2005 to avoid penalty and interest penalty charges.

EXAMPLE

CALCULATION TABLE FOR PEAK FLOW RATE CHARGE

33. TOTAL YEARLY FLOW VOLUME (In gallons. Multiply Line 13a by 1,000,000.) 33a 43,000,000

34. NUMBER OF DISCHARGE DAYS PER YEAR 34a 298

35. AVERAGE NUMBER OF DISCHARGE HOURS PER DISCHARGE DAY 35a 18.40

36. MINUTES PER YEAR (Multiply Line 34a by Line 35a by 60) 36a 328,992

37. AVERAGE FLOW RATE "A" (In gallons per minute. Divide Line 33a by Line 36a.) 37a 131

38. NUMBER OF DISCHARGE OUTLETS TO SEWER AS LISTED ON LINE 12 or in Table 1 .....38a 2
(If 1, proceed to Line 39. If more than 1, proceed to Line 40.)

39. PEAK FLOW RATE "P" FOR SINGLE OUTLET (In gallons per minute. Complete Line 39a and proceed to Line 44. If 10 gpm or less, do not calculate a peak flow rate charge.) .39a _____
(Enter on Line 18a)

40. HIGHEST PEAK FLOW RATE "P" AMONG MULTIPLE OUTLETS (From Line 16 or Table 1) 40a 155

41. TOTAL YEARLY FLOW VOLUME OF THE OUTLET WITH THE HIGHEST PEAK FLOW RATE (Multiply value from Line 13 or Table 1 by 1,000,000) 41a 32,000,000

42. AVERAGE FLOW RATE OF THE OUTLET WITH THE HIGHEST PEAK FLOW RATE (Divide Line 41a by Line 36a) 42a 97

43. PEAK FLOW RATE "P" FOR MULTIPLE OUTLETS (Line 40a plus Line 37a minus Line 42a. If 10 gpm or less, do not calculate a peak flow rate charge.) 43a 189
(Enter on Line 18a)

44. PEAK TO AVERAGE FLOW RATIO (P/A) (Divide either Line 39a or 43a by 37a) 44a 1.44
(To two decimal places)

45. FACTOR "M"
(Obtain "M" from Figure 2 using the value of P/A on Line 44a or calculate M = 2.50 log (P/A)) .....45a .40
(To two decimal places)

46. PEAK FLOW RATE CHARGE
(Multiply Line 45a by $63.50 by either Line 39a or Line 43a) .....46a $ 4,800.60
(Enter on Line 23a)

CALCULATION TABLE FOR SANITARY FLOW CHARGE

IMPORTANT: This charge is calculated only when the total yearly flow volume on Line 13a does not include the sanitary (domestic) wastewater from company employees.

47. AVERAGE NUMBER OF EMPLOYEES PER DISCHARGE DAY NOT CONTRIBUTING TO THE REPORTED FLOW VOLUME ON LINE 13a 47a 475

48. SANITARY FLOW CHARGE (Multiply Line 34a by Line 47a by $0.021) .....48a $ 2,972.55
(Enter on Line 24a)

EXAMPLE

TABLE 3

chemical oxygen demand & suspended solids summary

Fiscal Year 2004/2005 **Account Nº** 1234510

Company Name Example Company

Districts' Permit Nº 2042 **SIC Nº** 2821

(Prepare One Table For Each Discharge Outlet)

Method of Flow Volume Determination ☐ Direct Measurement ☐ Metered Water Supply (complete Tables 2A and 2B) ☒ Adjusted Metered Water Supply (complete Tables 2A and 2B)

Sample No.	Date of 24-Hour Sampling & Measurements	Surcharge Parameter Report 1/		Tests Represent Period of Time				Total Wastewater Quantities Discharged to the Sewer (to two decimal places)		
		Chemical Oxygen Demand (COD) (mg/l) 2/ 5/	Suspended Solids (SS) (mg/l) 2/ 5/	From		Thru		Flow Volume (millions of gal.) 3/ 4/	Chemical Oxygen Demand (COD) (thousands of lbs.) 6/	Suspended Solids (SS) (thousands of lbs.) 6/
				Mo.	Day	Mo.	Day			
1	08/20/2004	500	200	07	01	09	30			
2	11/20/2004	600	100	10	01	12	31			
3	02/20/2005	300	150	01	01	03	31			
4	06/20/2005	700	250	04	01	06	30			
5	/ /									
6	/ /									
7	/ /									
8	/ /									
9	/ /									
10	/ /									
11	/ /									
12	/ /									
13	/ /									
14	/ /									
15	/ /									
16	/ /									
17	/ /									
18	/ /									
19	/ /									
20	/ /									
21	/ /									
22	/ /									
23	/ /									
24	/ /									
	Annual Average	525	175			Annual Total		11.00	48.16	16.05

EXAMPLE

NOTES:

1/ Frequency of surcharge parameter measurements should follow the requirements in Table A, according to the total yearly flow volume of the discharge outlet. If more than 24 tests are required or performed during the fiscal year, please attach additional sheets.

2/ Mg/l corresponds to milligrams per liter - also equivalent to PPM or parts per million. All sample results must be reported in whole numbers.

3/ Companies determining wastewater flows by an effluent flow meter must have a value for flow volume in this column for every required sampling time period. These flow volumes should be used to calculate the quantities of COD and SS discharged.

4/ Companies using metered or adjusted metered water supplies should calculate the annual average for COD and SS and use these values and the total annual flow volume to calculate the total annual wastewater quantities of COD and SS discharged.

5/ Submit copies of laboratory analyses for ALL 24-hour composite samples which were analyzed for either COD or SS concentrations.

6/ The flow-weighted COD and SS in thousands of pounds is determined by:

[Flow Volume Discharged in Millions of Gallons (to two decimal places)] X [Chemical Oxygen Demand or Suspended Solids Concentration in Milligrams per Liter (mg/l)] X [8.34 / 1,000] = [Thousands of Pounds of Chemical Oxygen Demand or Suspended Solids (to two decimal places)]

TABLE 3

chemical oxygen demand & suspended solids summary

Fiscal Year 2004/2005 **Account Nº** 1234610

Company Name Example Company

Districts' Permit Nº 2043 **SIC Nº** 2821

(Prepare One Table For Each Discharge Outlet)

Method of Flow Volume Determination ☒ Direct Measurement ☐ Metered Water Supply (complete Tables 2A and 2B) ☐ Adjusted Metered Water Supply (complete Tables 2A and 2B)

Sample No.	Date of 24-Hour Sampling & Measurements	Surcharge Parameter Report 1/		Tests Represent Period of Time				Total Wastewater Quantities Discharged to the Sewer (to two decimal places)		
		Chemical Oxygen Demand (COD) (mg/l) 2/ 5/	Suspended Solids (SS) (mg/l) 2/ 5/	From		Thru		Flow Volume (millions of gal.) 3/ 4/	Chemical Oxygen Demand (COD) (thousands of lbs.) 6/	Suspended Solids (SS) (thousands of lbs.) 6/
				Mo.	Day	Mo.	Day			
1	08/20/2004	1000	600	07	01	08	31	5.30	44.20	26.52
2	10/05/2004	800	540	09	01	10	31	4.90	32.69	22.07
3	11/30/2004	600	400	11	01	12	31	6.00	30.02	20.02
4	02/15/2005	400	300	01	01	02	28	5.75	19.18	14.39
5	04/25/2005	1500	650	03	01	04	30	5.00	62.55	27.11
6	06/04/2005	900	490	05	01	06	30	5.05	37.91	20.64
7	/ /									
8	/ /									
9	/ /									
10	/ /									
11	/ /									
12	/ /									
13	/ /									
14	/ /									
15	/ /									
16	/ /									
17	/ /									
18	/ /									
19	/ /									
20	/ /									
21	/ /									
22	/ /									
23	/ /									
24	/ /									
	Annual Average						Annual Total	32.00	226.55	130.75

EXAMPLE

NOTES:

1/ Frequency of surcharge parameter measurements should follow the requirements in Table A, according to the total yearly flow volume of the discharge outlet. If more than 24 tests are required or performed during the fiscal year, please attach additional sheets.

2/ Mg/l corresponds to milligrams per liter - also equivalent to PPM or parts per million. All sample results must be reported in whole numbers.

3/ Companies determining wastewater flows by an effluent flow meter must have a value for flow volume in this column for every required sampling time period. These flow volumes should be used to calculate the quantities of COD and SS discharged.

4/ Companies using metered or adjusted metered water supplies should calculate the annual average for COD and SS and use these values and the total annual flow volume to calculate the total annual wastewater quantities of COD and SS discharged.

5/ Submit copies of laboratory analyses for ALL 24-hour composite samples which were analyzed for either COD or SS concentrations.

6/ The flow-weighted COD and SS in thousands of pounds is determined by:

[Flow Volume Discharged in Millions of Gallons (to two decimal places)] X [Chemical Oxygen Demand or Suspended Solids Concentration in Milligrams per Liter (mg/l)] X [8.34 / 1,000] = [Thousands of Pounds of Chemical Oxygen Demand or Suspended Solids (to two decimal places)]

important information

Definitions

CONNECTION FEE is a payment required of all new users of the sewerage system, as well as existing users who expand their wastewater discharge by more than 25%, and is based upon the quantity and the quality of their wastewater discharge. This connection fee applies to residential, commercial, and industrial dischargers. The connection fee is to be paid prior to the time the facility is actually connected to the sewer or, in the case of expanding facilities, at the time of increase of the wastewater discharge.

CONTIGUOUS PROPERTY is property which is owned or hired by the industrial wastewater discharger, is contiguous to the source of industrial wastewater discharge, and is made up of land parcels with common boundaries or parcels separated only by publicly owned or operated rights-of-way. Publicly owned rights-of-way include those owned or operated by railroad, pipeline, water, power, electrical, gas, telephone, or other public utility companies. Only those parcels having a common boundary, if the public right-of-way is removed, shall be considered contiguous.

DOMESTIC WASTEWATER is the water-carried waste produced from non-commercial or non-industrial activities and which results from normal human living processes. This is synonymous to the term Sanitary Flow.

INDUSTRIAL DISCHARGER shall mean any facility discharging any measurable quantity of industrial wastewater to any of the Districts' sewerage systems or any other system tributary thereto.

INDUSTRIAL WASTE PERMIT is an agreement which allows companies to discharge industrial waste into the sewer system under certain restrictions, and which is obtained through the County Sanitation Districts of Los Angeles County's Industrial Waste Permit Program.

INDUSTRIAL WASTEWATER is all liquid-carried wastes and wastewater of the community excluding domestic wastewater and uncontaminated water, and shall include all wastewater from any producing, manufacturing, processing, institutional, commercial, agricultural, or other operation where the wastewater discharged includes quantities of wastes of non-human origin. All liquid wastes hauled by truck, rail or other means for disposal to the sewer shall be considered industrial wastewater.

SIC is an abbreviation of Standard Industrial Classification. An SIC number has been established by the Federal Government to define the type of product a company creates. This identification number may be obtained through the use of the Federal Standard Industrial Classification Manual or by telephoning the Districts' Industrial Waste Section at (562) 699-7411, extension 2600.

WASTEWATER is the liquid-carried wastes of the community derived from human or industrial sources including domestic wastewater and industrial wastewater. Rainwater, groundwater, or drainage of uncontaminated water is not wastewater and is not permitted to be discharged to the sewer.

APPLICABLE TO LONG FORM ONLY

CHEMICAL OXYGEN DEMAND (COD) is the measure of chemically decomposable material in domestic or industrial wastewater.

SUSPENDED SOLIDS (SS) is insoluble solid matter suspended in wastewater that is separable by laboratory filtration.

PEAK FLOW RATE is the average rate at which wastewater is discharged to a public sewer during the highest 30-minute flow period occurring within the fiscal year.

Conversion Factors and Formulas

1 cubic foot (CF)	=	7.48 gallons
1 hundred cubic feet (CCF)	=	748 gallons
1 acre foot	=	325,900 gallons
1 gallon of water	=	8.34 pounds of weight

APPLICABLE TO LONG FORM ONLY

[Flow Volume Discharged in Millions of Gallons] X [Chemical Oxygen Demand or Suspended Solids Concentration in Milligrams per Liter (mg/l)] X [$\frac{8.34}{1,000}$] = [Thousands of Pounds of Chemical Oxygen Demand or Suspended Solids]

This Page Left Intentionally Blank

State of California – California Environmental Protection Agency
Department of Toxic Substances Control
P.O. Box 806
Sacramento, CA 95812-0806

V01.10007

Generator Information Services Section
1-877-454-4012 (Calif. Callers Only Toll Free)
or 1-916-255-4439 (Outside Calif.)
www.dtsc.ca.gov

2006 VERIFICATION QUESTIONNAIRE

(See back of this form for instructions.)

Complete and return all forms with appropriate fees not later than 30 days from the date of receipt. Failure to return all forms will lead to the suspension of your EPA Identification Number.

EASTMAN KODAK CO-REGL M&D CENTER
12100 RIVERA RD
WHITTIER, CA 90606-2602

If your mailing address has changed, please PRINT or TYPE the correct address below: Do not abbreviate.

Address:_____

City/State/Zip:_____

DO NOT ALTER INFORMATION IN THIS AREA

1. EPA ID Number: CAD054854377
2. Location address: 12100 RIVERA RD
   WHITTIER, CA 90606-0000

If your business has moved, call GISS. Y

3. Federal Employer Number 16-0417150

4. BOE ID Number ADX103036OS

5. COMPANY OWNER INFO:

EASTMAN KODAK CO
12100 RIVERA RD
WHITTIER, CA 90606-2602
~~(716)440-4000~~ 585-724-4000
(000)000-0000

NOTE: California EPA ID numbers issued by DTSC may not be transferred to another owner. If the ownership of your organization has changed, please call GISS for assistance. Do NOT fill in new owner information below.

Company owner or Corp. name:_____

Address:_____

City/State/Zip:_____

Telephone:_____

Fax Number_____

Date of ownership change:_____

6. ☐ My new EPA ID number is ___ ___ ___ ___ ___ ___ ___ ___ ___ ___ ___ ___

7. COMPANY NAME:

EASTMAN KODAK CO-REGL M&D CENTER

If printed company name is incorrect, please provide correct name:

Company name/ AKA: _____

8. CONTACT INFO:

SCOTT WILLIAMS
12100 RIVERA RD
CA, CA 90606-2602
(562)789-2410
(000)000-0000

If printed contact is incorrect or blank, please provide correct information:

Name/Title:_____

Address:_____

City/State/Zip:_____

Telephone:_____

Fax Number_____

Business email address: _____

9. SIC CODE (4 digits):

5043

If printed SIC Code is incorrect or blank, please provide correct information:

___ ___ ___ ___

10. ☐ **If the business has moved you must CANCEL the EPA ID number listed on Line 1. (See reverse side.) Check here if you wish to CANCEL the EPA ID number.**

Printed on Recycled Paper

ate of California – California Environmental Protection Agency
epartment of Toxic Substances Control
P.O. Box 806
Sacramento, CA 95812-0806

Generator Information Services Section
1-877-454-4012 (Calif. Callers Only Toll Free)
or 1-916-255-4439 (Outside Calif.)
www.dtsc.ca.gov

SCHEDULE A – MANIFEST FEE CALCULATION SHEET (2005 Manifests)

(See back of this form for sample manifest form.)

EPA ID Number: CAD054854377 **Name of organization:** EASTMAN KODAK CO-REGL M&D CENTER

From **January 1, 2005 through December 31, 2005,** the Department of Toxic Substances Control recorded the number of California Manifests shown at the right using the EPA ID printed above.

Non-recycled: 1

Recycled: 0

(NOTE: There is no fee for solely recycled manifests.)

Manifest Fee Calculation:

a. Enter the total number of **non-recycled** manifests from above... 1

b. How many of the **non-recycled** manifests listed on Line a. are non-recycled air compliance solvent manifests..... 0 X $3.50 = $ _____

c. Subtract the number of manifests on Line b. from Line a. ..... 1 X $7.50 = $ 7.50

d. No fee due for **recycled** manifests.....$ 0.00

e. Total of Line b. + Line c. .....= $ 7.50

Note: The manifest count on Lines b. and c. should equal the count on Line a.

INSTRUCTIONS FOR COMPLETING SCHEDULE A

1.
   - For lines a. – e. above, enter the numbers requested for each line.
   - For line b. multiply the number of manifests by $3.50 and record the dollar amount.
   - For line c. multiply the number of manifests by $7.50 and record the dollar amount.
   - For line e. add dollar amounts of lines b. and c. This total is the manifest fees due for the EPA ID number shown at the top of the page.

2. For this assessment there are three types of manifests: non-recycled, recycled and air compliance solvents manifests. Manifests used *solely* for recycled waste will have a handling code reported as **"01"** or **"R01"** in item **K** on the manifest form (see circled area on manifest sample on the back of this form). All wastes listed on a manifest must have handling codes of "01" or "R01" to be counted as a solely recycled manifest. You need to pay manifest fees only for non-recycled manifests. There is no fee for recycled manifests.

3. If you believe the manifest totals shown in the box above are incorrect, you may use the manifest totals from your own files to calculate the fee. However, please be aware that any difference between the amount you report and the amount printed above is subject to audit by DTSC.

4. On January 1, 1999 many businesses were required to switch from petroleum-based solvents to air compliance solvents (also called water-based cleaners). The fee for manifests used solely for hazardous waste derived from air compliance solvents was reduced from $7.50 to $3.50. Most air compliance solvent waste is now recyclable. Manifests used to ship air compliance solvents that were recycled should not be charged $3.50. The Manifest Fee Calculation above includes air compliance solvent manifests as part of the non-recycled manifest count. Businesses that do not recycle their air compliance solvent waste who desire to use the reduced $3.50 fee must use their internal records to identify manifests used solely for air compliance solvent wastes.

State of California – California Environmental Protection Agency
Department of Toxic Substances Control
P.O. Box 806
Sacramento, CA 95812-0806

Generator Information Services Section
1-877-454-4012 (Calif. Callers Only Toll Free)
or 1-916-255-4439 (Outside Calif.)
www.dtsc.ca.gov
2006

SCHEDULE B – FEES SUMMARY SHEET

(See back of this form for complete instructions.)

All completed forms and appropriate fees must be submitted **not later than 30 days** from the date of receipt.

A. EPA ID NUMBER VERIFICATION FEE (July 1, 2005 through June 30, 2006)

1. Name of your organization: EASTMAN KODAK CO.
2. Enter the total number of California employees in your entire organization: 45
   (Please read instructions for Line 2 on the back of this form.)

Number of Employees	1 – 49	50 – 74	75 – 99	100 – 249	250 – 499	500 or more
EPA ID Fee Rate	NO FEE	$150	$175	$200	$225	$250

(Total EPA ID Number Verification Fees not to exceed $5000)

3. Enter the EPA ID Number Verification Fee rate from the table above: $ 0
4. Enter the total number of **permanent** EPA ID numbers held by your organization: 1
   *(NOTE: Attach a VQ form and Schedule A for **each** permanent EPA ID number you are reporting. Numbers that begin with "CAC" should not be included in your total on Line 4. See instructions.)*
5. Multiply Line 3 by Line 4: =$ 0
6. **TOTAL** EPA ID Number Verification Fee due (Enter the dollar amount from Line 5 above **OR** $5000, whichever amount is less.): $ 0

B. MANIFEST FEE (January 1, 2005 through December 31, 2005)

1. Enter the dollar amount from Line e on your Schedule A – Manifest Fee Calculation Sheet.
   *(If you are reporting more than one ID number, enter the **TOTAL** of the dollar amounts from Line e on **all** of your Schedule A – Manifest Fee Calculation Sheets.)* $ 7.50

C. GRAND TOTAL OF EPA ID NUMBER VERIFICATION FEES AND MANIFEST FEES

1. **Add** Line **A6** and Line **B1**, enter the total dollar amount.
   It is not uncommon to not owe fees. You are still required to complete and submit all forms.
   If fee is due, please make your check payable to "DTSC" for the total amount on this line: =$ 7.50

*** **Please write one of your EPA ID numbers on your check.**

To pay your fees via **credit card**, complete the enclosed "EPA ID and Manifest Fee Credit Card Payment Form".

I hereby certify under penalty of perjury that the information on the Verification Questionnaire(s), Schedule A(s) and Schedule B is true and correct.

Signature of Preparer: [signature] Title: HEALTH, SAFETY + ENVIRONMENTAL COOR.
Name (please print): SCOTT WILLIAMS Date: 6-12-06 Phone: 562-789-2410

THIS SECTION FOR DEPARTMENT USE ONLY			
Check No:	$AMOUNT	DATE:	CID NO:
12560055:	12560092:	12560065:	
12560035:	12560091:	AMOUNT DUE:	
12560075:	12560096:	PRIMARY ID #:	

This Page Left Intentionally Blank

BOE-501-HG (S1F) REV. 14 (1-07)

P.O. BOX 942879
SACRAMENTO CA 94279-0057

916-323-9555

STATE OF CALIFORNIA
BOARD OF EQUALIZATION

HAZARDOUS WASTE GENERATOR FEE RETURN

BOARD USE ONLY		
RA-B/A	AUD	REG
RR-QS	FILE	REF
EFF		

DUE ON OR BEFORE Feb 28, 2007 for Year - Jan through Dec 2006 | 4206

[FOID 22-764-983] 3 HG EF | YOUR ACCOUNT NO. 36-007438 | 5

HWCA 7393
SHG

HG

Mail to:
BOARD OF EQUALIZATION
ENVIRONMENTAL FEES DIVISION
P.O.BOX 942879
SACRAMENTO CA 94279-6009

V01.10010

EASTMAN KODAK CORPORATION
12100 RIVERA RD
WHITTIER CA 90606-2602

READ INSTRUCTIONS BEFORE PREPARING

CAD054854377
WHITTIER, 12100 RIVERA RD

If you are registered to make your payment for this account by Electronic Funds Transfer (EFT), you must still file your return timely. You may mail your return in the envelope provided or fax it to 916-327-0859. To register to make payments via EFT, please contact us at 916-322-9534.

1. ☐ Please check this box if you no longer generate hazardous waste at this site. Enter the date of last generation: _____. Your account will be closed as of the date entered. *For consolidated accounts, use the enclosed Schedule G to indicate the date each site last generated waste if hazardous waste is no longer being generated at that site.*

A CLASSIFICATION OF GENERATING SITES (Based on amounts of hazardous waste generated during the calendar year or portion thereof)		B NUMBER OF SITES (Do not list tonnage)	C AMOUNT OF FEES	D TOTAL FEES DUE (column B x C)
2. Generators which generate less than 5 tons	2.	1	0.00	$ 0
3. Generators which generate an amount equal to or more than 5 tons, but less than 25 tons	3.		177.00	
4. Generators which generate an amount equal to or more than 25 tons, but less than 50 tons	4.		1413.00	
5. Generators which generate an amount equal to or more than 50 tons, but less than 250 tons	5.		3533.00	
6. Generators which generate an amount equal to or more than 250 tons, but less than 500 tons	6.		17665.00	
7. Generators which generate an amount equal to or more than 500 tons, but less than 1,000 tons	7.		35330.00	
8. Generators which generate an amount equal to or more than 1,000 tons, but less than 2,000 tons	8.		52995.00	
9. Generators which generate an amount equal to or more than 2,000 tons	9.		70660.00	
10. Amount of fees *(add lines 2 through 9 in column D)*			10.	$ 0
11. Less prepayment credit			11.	$
12. Total fee due *(subtract line 11 from line 10)*			12.	$ 0
13. Penalty *[multiply line 12 by 10% (0.10) if payment is made after the due date shown above]*		PENALTY	13.	$
14. INTEREST: One month's interest is due on the total fee for each month or fraction of a month that payment is delayed after the due date. The adjusted monthly interest rate is .00917 (11% divided by 12).		INTEREST	14.	$
15. TOTAL AMOUNT DUE AND PAYABLE *(add lines 12, 13, and 14)*			15.	$ 0

I hereby certify that this return, including any accompanying schedules and statements, has been examined by me and to the best of my knowledge and belief is a true, correct, and complete return.

PRINT NAME AND TITLE	SIGNATURE	TELEPHONE NUMBER	DATE
SCOTT WILLIAMS/HEALTH,SAFETY, ENVIR. MGR		(562) 789-2410	1-29-07

Check or money order payable to State Board of Equalization.
Always write your account number on your check or money order. Make a copy of this document for your records.

501HG 001

HG

This Page Left Intentionally Blank

LACSD USE ONLY

LAB REPORT Y☐ N☐ | SIGNATURE Y☐ N☐

DATE RECEIVED | INITIALS

SANITATION DISTRICTS OF LOS ANGELES COUNTY
James F. Stahl, Chief Engineer & General Manager
For information, please call (562) 699-7411 ext. 2900

INDUSTRIAL WASTEWATER SELF MONITORING REPORT

Report due no later than **07/15/2007**

PERMIT NO. 01658

SURCHARGE ACCOUNT NO. 1464312

1. Name of Company Having Wastewater Discharge: EASTMAN KODAK COMPANY, E

2. Has the Ownership or Occupancy Changed Since the Last Report? ☐ Yes ☒ No

3. Address of Wastewater Discharge: [illegible] RIVERA RD WHITTIER CA 90606

4. Name of Industrial Wastewater Contact: MR. SCOTT WILLIAMS

5. Phone No.: (562) 789-241[illegible]

6. Mailing Address (If Different from Above): [illegible] RIVERA RD WHITTIER CA 90606

7. Sic No.(s): 5043

8. Reporting Period From: 01/01/2007 To: 06/30/2007

9. (Print) Name of Company Collecting Wastewater Sample: MICHELSON LABORATORIES

10. (Print) Sample Date: 6-13-07

11. (Print) Sample Location(s): SAMPLE BOX

12. Daily Wastewater Discharge For Reporting Period (Gal.)
Average: 542
Maximum: 1,091

13. Method For Determining Wastewater Flow For Sampling Day (Z01, Z02)
☒ Direct Measurement
☐ Adjusted Metered Water Supply
☐ No Discharge During Reporting Period

14. Type of Composite Sample
☒ Time Composite
☐ Flow Proportioned Composite

15. NOTE:

V01.10008

CODE	PARAMETER (1)	SAMPLING METHOD	TEST RESULTS (2)	LAB ID CODE (3)
[illegible]	WASTEWATER FLOW, TOTAL(GPD)	~~DIRECT~~	~~1,992~~	~~10128~~
[illegible]	WASTEWATER FLOW,PEAK(GPM)	~~DIRECT~~	~~7.5~~	~~10128~~
[illegible]	PH (UNITS)	GRAB	~~8.05~~	~~10128~~
[illegible]	SUSPENDED SOLIDS (MG/L)	COMPOSITE	~~12~~	~~10128~~
[illegible]	SOLUBLE SULFIDE (MG/L)	GRAB	~~<0.1~~	~~10128~~
[illegible]	TOTAL COD (MG/L)	COMPOSITE	~~139~~	~~10128~~
[illegible]	MERCURY, TOTAL (MG/L)	COMPOSITE	~~<0.50~~	~~10128~~
[illegible]	SILVER, TOTAL (MG/L)	COMPOSITE	~~0.98~~	~~10128~~

1) Report the test results from the most recent sample collected within the reporting period and include all laboratory test sheets with the self-monitoring report form.
2) Test results are valid only if the correct sampling method is observed and the laboratory analysis is performed by a State or Sanitation Districts' approved laboratory.
3) Indicate the appropriate laboratory certification I.D. Code for each testing parameter.

CERTIFICATION BY PERMITTEE

I certify under penalty of law that this document and all attachments were prepared under my direction or supervision in accordance with a system designed to assure that qualified personnel properly gather and evaluate the information submitted. Based on my inquiry of the person or persons who manage the system, or those persons directly responsible for gathering the information, the information submitted is, to the best of my knowledge and belief, true, accurate, and complete. I am aware that there are significant penalties for submitting false information, including the possibility of fine and imprisonment for knowing violations.

Signature of responsible company official: [signature] Date: 7-2-07

Print name of official: SCOTT WILLIAMS Title: HEALTH, SAFETY&ENVIRON. COOR.

PERMITEES COPY

SUPPLEMENTAL MONITORING DATA (Optional)

NOTE : It is not mandatory to perform any supplemental monitoring of your company's wastewater discharge. However, if you choose to perform any additional testing for any one or number of parameters listed below, please use this form is to report any additional monitoring data that are not reported on the Self Monitioring Report (SMR).

COMPANY NAME: EASTMAN KODAK COMPANY **CONTACT PERSON:** SCOTT WILLIAMS

PERMIT NO. 1658 **PHONE:** 562-789-2410

LACSD TEST CODE	PARAMETER	SAMPLE DATE	SAMPLE TYPE GRAB / COMP.	RESULT	COMMENTS
101	pH				
206	Total Cyanide			mg/l	
210	Cyanide Amenable to Chlorination			mg/l	
252	Soluble Sulfide			mg/l	
408	Oil & Grease			mg/l	
705	Arsenic			mg/l	
708	Cadmium			mg/l	
709	Chromium	6-13-07	COMPOSITE	< 0.02 mg/l	LAB ID 10128
712	Copper			mg/l	
714	Lead			mg/l	
717	Mercury			mg/l	
718	Nickel			mg/l	
722	Silver			mg/l	
724	Zinc			mg/l	
	Total Toxic Organics			ug/l	
You may report any additional parameter on this form below:					

NOTES:

1. **In order to consider any data for compliance of Monthly average limit, 4-day average limit and Significant Noncompliance (SNC) criteria, Please fill out all the supplemental monitoring data (other than reported in SMR Forms) on this sheet and mail directly to the Sanitation Districts' mailing address: Attention: Harry Mehta**
2. **Please attach all the supporting certified analytical lab forms for each of the parameter reported above.**
3. **If you have any questions, please call Harry Mehta at (562) 699 – 7411 Ext. 2903**

Our Experience Is Your Protection

Michelson Laboratories, Inc.

6280 Chalet Drive, Commerce, California 90040-3761 Telephone: (562) 928-0553 / FAX (562) 927-6625

LABORATORY CERTIFICATE

Submitted By: EASTMAN KODAK COMPANY
12100 RIVERA ROAD
WHITTIER, CA 90606
Attn : SCOTT WILLIAMS

Date: 06/28/2007
Lab No. : 061407-C34009
Report No. : 061407-C34009A
Order No. :
Received : 6/14/2007
Page : 1 of 1

REPORT #	PRODUCT / TEST	METHOD	RESULT	DET LIMIT	UNITS	START:DT
C34009-01	Product :WASTEWATER 24 HR. TIME COMPOSITE SAMPLE TAKEN					
	:EVERY 15 MIN. COLLECTED BY MICHELSON					
	:LABORATORIES					
	CHEMICAL OXYGEN DEMAND, COD	HACH 8000	139	10.0	mg/l	06/19/07
	CHROMIUM, TOTAL	EPA 200.7	<0.02	0.02	mg/l	06/21/07
	FLOW, PEAK		7.5		GPM	06/13/07
	FLOW, TOTAL		1,992		GPD	06/13/07
	MERCURY	EPA 245.1 MODIFIED	<0.50	0.0005	ug/Kg	06/22/07
	SILVER	EPA 200.7	0.98	0.05	mg/l	06/25/07
	TOTAL SUSPENDED SOLIDS	EPA 160.2	12	6.0	mg/l	06/22/07
C34009-02	Product :WASTEWATER GRAB SAMPLE 6/14/07. COLLECTED BY					
	:MICHELSON LABORATORIES					
	PH, WATER	EPA 150.1	6.05			06/16/07
	SULFIDE, SOLUBLE	EPA 376.1	<0.1	0.10	mg/l	06/15/07

*L.A.C.S.D. #10128; SAMPLE COLLECTED FROM SAMPLE SITE; COLLECTED 6/13/07 11:19 AM; ENDING 6/14/07 11:19 AM; PERMIT #1658 R-3.

MICHELSON LABORATORIES, INC.

Stephen C Roesch

Stephen Roesch, M.S., Laboratory Director | 6/28/2007 3:03:40 PM

SCR

As a mutual protection to clients and ourselves, all reports are submitted as the confidential property of clients and authorization for publication of statements, conclusions or extracts from or regarding our reports is reserved, pending our written approval. Results on this report relate only to the sample(s) received & analyzed

(MC)

JUN-29-2007 FRI 05:21 PM MICHELSON LABORATORIES FAX NO. 562 927 6625 P. 01/02

This Page Left Intentionally Blank

V01.10013

SANITATION DISTRICTS OF LOS ANGELES COUNTY
INDUSTRIAL WASTEWATER DISCHARGE PERMIT FACT SHEET

This fact sheet MUST be visibly posted by the discharger.

COMPANY NAME	Eastman Kodak Company	I.W. NO.	1658R-4
SITUS ADDRESS	12100 Rivera Rd., Whittier, CA 90606	SURCH. ACCT.	1484312
MAILING ADDRESS	12100 Rivera Rd., Whittier, CA 90606	DISTRICT NO.	18
TAX ASSESSOR NO.	8168 028 003	TG	707/A1
COMPANY CONTACT	Scott Williams		
TELEPHONE NO.	(562)789-2410	OTHER PERMITS AT SITUS	None

APPROVAL DATE	July 9, 2003	EXPIRATION DATE	July 9, 2008
EVALUATION ENGINEER	Jyoti Banaji	LOCAL AGENCY	Whittier
LOCATION OF CONNECTION TO PUBLIC SEWER	West of the property along Chetle Road		
DISTRICTS' MANHOLE NO.	18-0504	TREATMENT PLANT	05-Los Coyotes WRP

TYPE OF INDUSTRY	Warehousing		
SIC NO(S).	5043		
EPA CATEGORY	Non-categorical		
HOURS OF OPERATION/DAY	08:00 - 17:00	OPERATING DAYS/WEEK	M-F
TIME OF DISCHARGE IF DIFFERENT FROM ABOVE		NUMBER OF EMPLOYEES	48
PERMIT FLOWRATE	1120 gpd	PEAK FLOWRATE	29 gpm
PRODUCTS PRODUCED AT SITUS	Not Applicable.		
RAW MATERIAL USED AT SITUS	Not Applicable.		
APPROVED WASTEWATER PRODUCING OPERATIONS	Aqueous photochemicals from damaged containers, cooling tower bleed and boiler blowdown.		
CONSTITUENTS OF WASTEWATER	Silver, COD, dissolved solids, suspended solids, sulfide, mercury, pH.		
LEGAL SAMPLING POINT	Existing sampling box on the west of the building, downstream from the clarifier and V-notch weir.		
IS SELF-MONITORING REQUIRED?	Yes	If yes, SMR requirements must be attached.	
REQUIRED PRETREATMENT EQUIPMENT	Three stage clarifier, pH neutralization.		
REQUIRED MONITORING EQUIPMENT	Flow meter, pH recorder.		
COMPANY SPECIFIC PERMIT CONDITIONS	None.		

IN THE EVENT OF THE DISCHARGE OF PROHIBITED OR RESTRICTED WASTES, PLEASE CALL:
OFFICE HRS: 562-699-7411, EXTENSION 2907; NON-OFFICE HOURS: 562-437-6520

This Page Left Intentionally Blank

LOS ANGELES COUNTY CERTIFIED UNIFIED PROGRAM AGENCY
ADMINISTERED BY LOS ANGELES COUNTY FIRE DEPARTMENT

V01.10019

CONSOLIDATED PERMIT/LICENSE TO OPERATE

EXPIRATION DATE : 5/20/2008

ISSUED TO: FA0022028
EASTMAN KODAK
12100 RIVERA RD
WHITTIER, CA 90606

FISCAL YEAR: 06/07 **LA Co. CUPA NO:** AR0022029

LOCATION OF BUSINESS BEING PERMITTED/LICENSED: 12100 RIVERA RD, WHITTIER, CA 90606

OWNER: LOIS CASTRONOVA, MANAGER

THIS PERMIT/LICENSE IS ISSUED FOR THE FOLLOWING PROGRAMS:

Administering Agency:	Program Description:
LA COUNTY FIRE DEPARTMENT	CALIFORNIA ACCIDENTAL RELEASE PROGRAM (CALARP)
LA COUNTY FIRE DEPARTMENT	HAZARDOUS MATERIALS DISCLOSURE PROGRAM
LA COUNTY FIRE DEPARTMENT	HAZARDOUS WASTE GENERATOR PROGRAM
LA COUNTY FIRE DEPARTMENT	TIER PROGRAM - CONDITIONALLY AUTHORIZED (CA)

THE CONSOLIDATED PERMIT/LICENSE MUST BE POSTED AT THE FACILITY AT ALL TIMES.

ISSUED BY: P. Michael Freeman
County of Los Angeles Fire Chief

ISSUED ON: Aug 2, 2007

This consolidated permit/license is valid for the above location. The permit/license is non-transferrable. Void upon change in ownership.

Attachment J

Remediation and Cleanup Related Documents

(Responsive to Question #11)

Request for Agency Oversight of a Brownfield Site

The purpose of this application is to provide the Department of Toxic Substances Control and the Regional Water Quality Control Board sufficient information to determine which agency will be the appropriate lead agency to provide oversight for the assessment and/or remediation of this Brownfield site. The detailed site information requested in this application will also help the appropriate lead agency to expedite the development of a cost recovery agreement for the site, so that the site applicant can begin site work in a timely and efficient manner. Please use additional pages, as necessary, to complete your responses.

SECTION 1
APPLICANT/PRIMARY CONTACT INFORMATION

The person/organization requesting oversight must possess all necessary rights and access to the site so that they can carry out any and all activities that the oversight agency may require in making its regulatory decisions.

Applicant Name: NPEC, Inc.

Applicant Point of Contact Name: David Shevlin

E-mail Address: david.shevlin@kodak.com

Phone: (585)477-1217

Address, City, County & Zip Code: 3400 Dewey Road, Suite 5-341, Rochester, NY 14626

Applicant's relationship to site: Current Owner ☐ or Operator ☐
Local Agency ☐ Prospective Purchaser ☐ Developer ☐
Other (please describe): Former Site Owner / Operator

Consulting Firm Name: Geologica, Inc.

Consultant Point of Contact Contact Name: Charles Wechsler

E-mail Address: cwechsler@geologica.net

Phone: (949)548-9348

Address, City, County & Zip Code: 303 La Jolla Drive, Newport Beach CA 92663

Agency's Primary Point of Contact for this Site: Applicant Contact ☐ or Consultant Contact ☒

Request for Agency Oversight of a Brownfield Site

SECTION 2
SITE INFORMATION

If applicable, the applicant may supplement the responses to this section with information from a Phase 1 Environmental Assessment or other site investigation reports available for the site.

1. Is this site listed on Envirostor? Yes ☐ No ☒ and/or Geotracker? Yes ☐ No ☒

2. Name of Site: Eastman Kodak Company Western Zone Warehouse

3. Address City County ZIP: 12100 Rivera Road, Whittier, CA 90606

4. APN(s): 8168-028-003

5. Provide a Site Location Map and a Site Diagram showing significant features

Refer to Figure 1 – Site Location Map and Figure 2 – Site Layout Map with Proposed Monitoring Well Locations in the attached Groundwater Investigation Work Plan.

6. Describe the site property (include approximate size & description of features):
The subject property is located at 12100 Rivera Road in the City of Whittier, Los Angeles County, California 90606 and includes a single-story, approximately 218,000-square-foot building with about 7,000 square feet of parking space located in a principally commercial and industrial area of Whittier, California.

The facility, generally referred to as the Warehouse Building, was constructed, and is still used as, a regional distribution center for Kodak Products. The facility handles approximately 60-70% consumer goods and the remainder professional and medical products, including: one-time use cameras, film, photochemicals, photographic equipment, and dental x-ray film. The facility employs approximately 50 individuals from 0600-1800 hours, five days/week. Refer to additional information provided in the attached Groundwater Investigation Work Plan.

7. Describe the surrounding land use (including proximity to residential housing, schools, churches, etc):

No residential properties, churches, or schools were observed within approximately 0.25-mile of the site. Adjacent and nearby properties include:

North: Unsigned and possibly vacant building (12080-12090 Rivera Road) and Rivera Road;

South: DDS Distribution Services (8550 A, Chetle Avenue) and Nielsen Bainbridge (8550 B, Chetle Avenue);

East: 12140 Rivera Road - Sprinkler Fitters UA Local, 8145 Byron Road - Taylor Engines, 8155 Byron Road - Welded Fixtures, Inc., 8167 Byron Road - Compu Aire, 8189 Byron Road - Russ Basset Company and,

Request for Agency Oversight of a Brownfield Site

West: 8333 Chetle Avenue - Better Way Grinding, 8403 Chetle Avenue - Goldstar Grinding & Wire, 8409 Chetle Avenue - Teamco Electrical Equipment, 8421 Chetle Avenue - West Industrial, 8433 Chetle Avenue - Moranth Fabrication, 8503 Chetle Avenue - S & R Crane Service, Inc.

8. Current Owner
Name: CLPF Whittier Industrial, LP

Address, City, County & Zip Code: c/o Stacey Magee
Sr. Vice President / Asset Director
ING Clarion Partners
2650 Cedar Springs Road, Suite 850
Dallas, TX 75201-1491

Phone (949)477-4766 (Robert Chute, Project Manager)
E-mail Address: RChute@trammellcrow.com

9. Background: Current & Previous Business Operations
Name: Eastman Kodak Company Western Zone Warehouse

Type: Industrial/Commercial Warehouse

Years of Operation: The site has been operated as a regional warehouse for Kodak since approximately 1959.

10. If known, list all previous businesses operating on this property:
1. Not Applicable
2.
3.
4.
5.

11. What hazardous substances, pollutants, or contaminants have been associated with the site?
Solvents containing PCE and TCE were stored and used historically at the site. Photofinishing compounds were historically, and are currently, stored at the site. These chemicals include: fixers, developers, rinses, and others. Constituents of these chemicals include: silver, nitrates, and sulfates. Historically, photofinishing chemicals may have included chromium. Refer to additional information in Groundwater Investigation Work Plan, attached.

12. Describe any information on the known or suspected discharge of hazardous substances, pollutants, or contaminants at the Site.
Three subsurface investigations were conducted at the site in 2008:
- Closure Report, Maintenance Area Clarifier
- Report, Subsurface Investigation – Former Fuel Oil UST and Former Photochemicals UST
- Closure Report, Exterior Clarifier and Associated Interior Drain

These reports will be provided to the assigned agency once the site has entered the program.

13. What environmental media is/was/may be contaminated (check all that apply)?
Soil ☒ Air ☐ Groundwater ☒ Surface water ☐

14. Has sampling or other investigation been conducted? Yes ☒ No ☐
Specify: The following is summarized from the attached supplemental documentation.

Former Photochemicals UST

In July 1984, Kodak detected an overfill of a 1,000-gallon UST which received photochemicals discharged from leaking or damaged containers into a disposal sink. Subsequent excavation around the upper part of the tank revealed a leak in the pipeline that conveyed materials from the sink into the tank and impacted soils in the tank backfill. The tank and "obviously contaminated" soils were removed for off-site disposal. Soil sample analytical results were reported to be below relevant criteria. UST closure information was reportedly submitted to the Los Angeles Regional Water Quality Control Board (LARWQCB); however, related records have not been identified.

Investigation Activities (GEOLOGICA 2008). A preliminary soil and groundwater investigation was conducted at the Former Photochemicals UST site in July 2008, which included advancement of two direct-push soil borings and installation of one temporary groundwater well. Soil and groundwater samples were collected for laboratory analysis.

Soil Quality. Soil samples were collected primarily for lithologic-logging purposes; however, one soil sample from each boring was analyzed for mercury as part of a site-wide background concentration assessment. The resulting concentrations (34 – 96 µg/kg) marginally exceed one potentially applicable criterion (risk-based soil screening level of 33 µg/kg).

Groundwater Quality. The groundwater sample was analyzed for suites of petroleum hydrocarbons, volatile organic compounds (VOCs), metals, and photochemical-specific constituents. Nitrate (46,000 µg/L) was the only constituent that exceeded potential applicable criteria (USEPA and California Maximum Contaminant level [MCL] of 10,000 µg/L).

Former Fuel Oil UST

A former Fuel Oil UST of unknown size was located adjacent to the Maintenance Area near the northeast corner of the building. The UST was reportedly used to store diesel fuel oil as backup fuel for the facility's boilers, and was reportedly removed in the mid-1980's. No evidence of soil or groundwater characterization or formal closure documentation was identified.

Investigation Activities (GEOLOGICA 2008). Two direct-push soil borings were drilled in locations near the Former Fuel Oil UST (July 2008). Soil samples were collected at five-foot intervals to a maximum depth of 35 feet below ground surface (bgs). A temporary well was installed in each of the borings. Soil and groundwater samples were collected from both borings / wells and analyzed for suites of the following parameters: Total Petroleum Hydrocarbons (TPH), VOCs, and pH.

Soil Quality. TPH as Volatile Fuel Hydrocarbons (TPH-VFH) was detected in only one of eight soil samples tested at a concentration of 92 µg/kg, below potentially applicable criteria. TPH-VFH was not detected in the two successively deeper samples from the corresponding boring. No VOCs were detected.

Groundwater Quality. TPH-VFH was the only hydrocarbon detected, in one of the two groundwater samples, at a concentration of 380 µg/L. There are no USEPA or California MCLs for TPH-VFH. Chloroform and trichlorofluoromethane were detected at concentrations below potentially applicable USEPA and California MCLs. The following VOCs were detected in the two groundwater samples at concentrations above potentially applicable MCLs: 1,1-Dichloroethylene

at 64 µg/L and 110 µg/L; Tetrachloroethylene (PCE) at 28 µg/L and 77 µg/L; Trichloroethylene (TCE) at 340 µg/L and 580 µg/L; and, 1,2-cis-Dichloroethylene at 29 µg/L and 42 µg/L.

Former Exterior Clarifier and Associated Interior Drain

The Former Exterior Clarifier was located near the exterior southwest corner of the building and was permitted by the Los Angeles County Sanitation District (LACSD) to discharge certain materials to the sanitary sewer, including out-of-specification and other photochemicals, via a sink into an interior floor drain (Associated Interior Drain) in the southwest building interior.

Investigation Activities (GEOLOGICA 2008). Soil samples were collected from multiple borings drilled before the Former Exterior Clarifier was decommissioned, and then from excavation wall/floor locations during excavation activities. Temporary wells were installed in two of the borings and one groundwater sample was subsequently collected from each well. Soil and groundwater samples were analyzed for suites of petroleum hydrocarbons, VOCs, metals, photochemical-specific constituents, and pH. Soil samples were also collected from the Associated Interior Drain site and analyzed for the same suite of constituents.

Soil Quality. TPH as Extractable Fuel Hydrocarbon (TPH-EFH) was detected at concentrations (10,000 µg/kg – 63,000 µg/kg) below potentially applicable criteria. Only one VOC, styrene, was detected in one soil sample, at a concentration of 5.0 µg/kg, below potentially applicable criteria. Cadmium and chromium were detected in several soil samples at concentrations below potentially applicable criteria. Mercury was detected at concentrations ranging from 35 µg/kg to 520 µg/kg, below EPA residential and industrial soil Preliminary Remediation Goal (PRG) values and consistent with background soil concentrations in California. Cyanide was detected in one soil sample (1,300 µg/kg), below potentially applicable criteria.

Nitrate was detected in the majority of the soil samples at concentrations below potentially applicable criteria. Nitrite was detected in one soil sample at a concentration of 2,300 µg/kg, below potentially applicable criteria. Sulfate was detected in soil samples at concentrations ranging from 40,000 µg/kg to 2,900,000 µg/kg. There are no listed criteria for sulfate. Ammonia was detected in two soil samples at concentrations below potentially applicable criteria.

Groundwater Quality. Neither TPH-VFH nor TPH-EFH was detected in either of the two groundwater samples analyzed. Trichloroethylene (TCE) was the only VOC detected in one groundwater sample at a concentration of 5.2 µg/L, marginally above the 5.0 µg/L USEPA and California MCL. None of the target metals (cadmium, chromium, mercury, and silver) were detected in the groundwater samples tested. Cyanide was detected in one of the groundwater samples at a concentration of 34 µg/L, below potentially applicable criteria.

Nitrate, nitrite, and sulfate were each detected above USEPA and or California MCLs in one or both groundwater samples tested. Ammonia was detected in the two groundwater samples tested at concentrations ranging from 1,000 to 1,300 µg/L. There are no listed criteria for ammonia.

Decommissioning Activities. The Former Exterior Clarifier was decommissioned during field activities conducted during July and August 2008. Principal activities included: removing residual materials; pressure-washing/rinsing internal clarifier and weir chambers; disconnecting and capping inlet/outlet pipes; physically removing the clarifier and adjacent soil; and, backfilling the excavation with compacted granular material and applying reinforced-concrete ground surface. The Associated Interior Drain area was decommissioned by: removing pH adjustment lines; removing the tile and concrete flooring; excavating the sub-floor soil; disconnecting and capping inlet/outlet pipes; backfilling the excavated area with compacted granular material; and, finishing the floor with reinforced-concrete.

Former Maintenance Area Clarifier

A decommissioned and closed-in-place, subsurface clarifier (Maintenance Area Clarifier) is located in the Maintenance Area near the northeast corner of the building, adjacent to the Former

Fuel Oil UST site described above. This clarifier was installed at an unknown time prior to about 1985, reportedly as a clarifier and oil-water separator for Maintenance Area floor wash water discharge. Facility personnel discontinued use of this Maintenance Area Clarifier in approximately 1986.

Investigation Activities (2008). Three direct-push soil borings were drilled in July 2008 at locations adjacent to the clarifier. Soil samples were collected for laboratory analysis from each boring to a maximum depth of 20 feet bgs. No groundwater characterization was performed as part of this investigation. Soil samples were generally analyzed for: TPH-VFH, TPH-EFH, VOCs, and pH.

Soil Quality. Neither TPH-VFH nor TPH-EFH was detected in the soil samples. VOCs detected in three of the soil samples included: tetrachloroethylene (PCE) at a concentration of 2.1 µg/kg in two samples; toluene at a concentration of 2.4 µg/kg; and, 1,1,1-trichloroethane (1,1,1-TCA) at concentrations of 2.7 µg/kg and 3.9 µg/kg. Tetrachloroethylene (PCE) at 2.1 µg/kg was the only VOC exceeding a potentially applicable criteria value (Risk-Based SSL of 0.052 µg/kg).

Two soil samples were analyzed for total mercury for screening purposes only to assist with evaluating area-wide concentrations. Concentrations of 40 µg/kg and 36 µg/kg, both below EPA residential and industrial soil PRGs and consistent with background soil concentrations in California, though above the Risk-Based SSL of 33 µg/kg) were detected.

Decommissioning Activities. After the above-described sampling and analysis activities, the clarifier was closed in place in August 2008. Closure activities included: Removal of residual liquids and solids; triple-rinsing clarifier; disconnecting plumbing; slurry-filling the clarifier; and, refinishing the floor with rebar-reinforced concrete.

15. If Yes, what hazardous substances, pollutants, or contaminants have been detected and what were their maximum concentrations exceeding screening levels, e.g., Preliminary Remediation Goals or California Human Health Screening Levels?

Refer to #14 Above.

16. Is there currently a potential of exposure of the community or workers to hazardous substances, pollutants, or contaminants at the site?
Yes ☐ No ☒ If Yes, explain

17. Provide a description of known or possible water quality impacts at the property. Also, provide information about the type(s) of water supply for the property and, if known, any information on municipal, domestic, agricultural or industrial water supply wells that are either on the property or within a 1-mile radius of the project area:
Potable water is supplied to the site by the City of Whittier. No public drinking water supply wells were identified within one mile in the EDR database search dated September 2007.

18. Are any Federal, State or Local regulatory agencies currently involved with the site?
Yes ☐No☒

19. If Yes, state the involvement, and give contact names and telephone numbers

Request for Agency Oversight of a Brownfield Site

Agency Involvement Contact Name Phone

Agency	Involvement	Contact Name	Phone Number
			( ) -
			( ) -
			( ) -

20. What is the future proposed use of the site? No changes to site use are planned at this time.

21. If the Site is not cleaned-up to unrestricted standards, will the property owner accept land use restrictions? TBD

22. What oversight service is being requested of the Lead Agency (check all that apply)?
Initial Investigation/Preliminary Endangerment Assessment ☐
Remedial Investigation/Feasibility Study ☐
Removal Action/Remedial Action ☐
Case Closure ☐
Document Review X
Other (describe the proposed project):
Kodak requests agency approval of the attached Groundwater Investigation Work Plan. Copies of related reports will be provided to the assigned agency once the site has entered the program.

23. Provide a general description of the nature of the project, including a general timeline for development, redevelopment or transfer of the site, and the expectations of the Agreement: Not Applicable.

24. Provide information about the potential benefits of the project, if available:

Anticipated number of jobs created/retained: Not Applicable.
Anticipated number of proposed residential units: Not Applicable.
Anticipated square footage of planned commercial space: Not Applicable.
Anticipated square footage of planned open space: Not Applicable.
Anticipated acres made ready for re-use by proposed Site cleanup: Not Applicable.

25. Provide information on the environmental documents produced for the Site to date. Note that copies may be requested by the designated Lead Agency.

☐ Preliminary Endangerment Assessment, dated
☒ Phase 1 Environmental Assessment, dated October 2007
☐ Phase 2 Environmental Assessment, dated
☐ Health Risk Assessment, dated
☒ Other, describe and provide date – Refer to 12, above.
☒ Other, describe and provide date – Refer to 12, above.
☒ Other, describe and provide date – Refer to 12, above.
☐ Other, describe and provide date

26. Provide any other pertinent Site information not covered in this Application:

Not Applicable.

SECTION 3
COMMUNITY PROFILE INFORMATION

1. What are the demographics of the community (e.g., socioeconomic level, ethnic composition, specific language considerations, etc.)?
Refer to attached information obtained from the Whittier Chamber of Commerce.

2. Local Interest
Has there been any media coverage?
No.

3. Past Public Involvement
Has there been any past public interest in the site as reflected by community meetings, ad hoc committees, workshops, fact sheets, newsletters, etc.?
No.

4. Key Issues and Concerns
Have any specific concerns/issues been raised by the community regarding past operations or present activities at the site?
No.

5. Are there any concerns/issues anticipated regarding site activities?
No.

6. Are there any general environmental concerns/issues in the community relative to neighboring sites?
The site is located in a heavy industrial and commercial area of Whittier.

7. Describe the visibility of activities and any known interest the site:
Not Applicable.

Request for Agency Oversight of a Brownfield Site

SECTION 4
CERTIFICATION

The signatories below are authorized representatives of the Project Applicant and certify that the preceding information is true to the best of their knowledge.

David J. Shevlin	6/9/2009	Project Manager
David J. Shevlin Applicant Representative	Date	Title

FOR OFFICE USE ONLY

1. Received by:
2. Date Received:
3. Date Other Agency Notif:
4. Lead Determination:
5. Lead Determination Date:
6. Lead Determination Database Updated by on
7. Other Notes:

Whittier Chamber of Commerce
Happenings

Community Calendar
Welcome to the City
Important Phone Numbers
Libraries
Whittier Parks
Whittier Schools
Demographics
Legislative Roster
Proud Poet Program

Whittier Demographics

Demographics Overview
Economic Condition
Housing Characteristics
Educational Opportunities
Community Demographics
Market Profile Report
Population & Households
Household by Income
Population by Race
Population by Age
Aggregate Income

For further demographic info, please
contact the **Whittier Public Library** at (562) 464-3450

top

Whittier Demographics

Founded in 1887 as a Quaker Colony, Whittier is a city rich with traditions and history. A strong sense of this heritage, which stresses the protection of landmark structures and sites, is shared by the people who call Whittier "home." Whittier's unique combination of community identity, spirit and cooperation have helped to make it one of the most attractive and desirable residential and business locations in Southern California. It is this sense of history, as well as a clear vision for the future, that has made Whittier an up-scale and dynamic residential community.

Throughout the years, the City of Whittier has strived to provide a healthy and safe community and a well-maintained infrastructure enhanced by planned patterns of growth and development. Through a balance of economic, social, political, cultural and recreational opportunities, the City Council has encouraged an atmosphere conducive to community spirit and active participation in the affairs and progress of the community. Such efforts have been made to ensure a visually pleasing community in which the City's identity and character are preserved and enhanced.

Whittier is a beautiful, friendly community, nestled within the east Los Angeles basin, with the majestic hills to the north and freeway access to both LA and Orange county communities. Home to two colleges, Whittier College to the west and Rio Hondo College to the north, Whittier is a philanthropic community.

Whittier has a history of attracting shoppers from the neighboring Los Angeles and Orange County communities. The "Shop Whittier" program, promoted by the **Chamber of Commerce**, is designed to promote and publicize the importance of shopping locally and keeping sales tax dollars within the city. With an average household income of $61,000+/- and 1.9 million population within 10 miles, Whittier offers excellent potential for expanding businesses to find just the right location in one of the city's key retail hubs; The Marketplace in west Whittier, Uptown in northwest Whittier, The Quad in central Whittier, Whittwood Town Center in East Whittier and the many Boulevard retail locations spanning from east to west Whittier. Businesses and industries in the area include 2500 professional services, retail stores, hotels and motels, automobile dealerships and over specialty shops and boutiques.

Whittier is readily accessible to virtually all Los Angeles and Orange County communities. Located just 12 miles southeast of Los Angeles and occupying 12.4 square miles, incorporated Whittier is populated by 87,000 people and 188,000 for the Whittier Area. The city of Whittier, incorporated in 1898, has a City Manager / Council type of government.

top

Economic Condition

Whittier offers an outstanding quality of life to new business owners, managers, and professionals who choose to settle locally. There is a wide spectrum of housing opportunities ranging from spacious estates in Friendly Hills to moderately priced Victorian homes, California bungalows, condominiums, townhouses and apartments.

top

Housing Characteristics

Whittier offers an outstanding quality of life to new business owners, managers, and professionals who choose to settle locally. There is a wide spectrum of housing opportunities ranging from spacious estates in Friendly Hills to moderately priced Victorian homes, California bungalows, condominiums, townhouses and apartments.

The Whittier Association of Apartment Owners is a committee of the Chamber that is designed to enhance and educate apartment owners and managers in Whittier. The Association meets quarterly to discuss issues which are pertinent and critical to the success of running and operating an apartment complex.

top

Educational Opportunities

Whittier is proud of its many educational opportunities, from the quality private and parochial schools to its award winning public schools which include 34 elementary, 8 middle, and 5 high schools. Whittier is also home to Rio Hondo Community College and Whittier College, a nationally ranked private four-year institution offering liberal arts, law and MBA programs.

top

Community Demographics

Location: Whittier is located 12 miles southeast of Los Angeles.
Area: 12.4 square miles.
Elevation: 200-1000 feet.
Population: County: 8,863,164; Incorporated City: 82,805
Government: The City of Whittier has a City Manager / Council type of government. It was incorporated in 1898.

top

Market Profile Report

Area 1: Zip Codes 90601 – 90606

The Market Profile Report contains a comprehensive list of demographic information based on 1990 Census data updated to reflect 1999 estimates and 2004 projections. Population and household count data on this report is retrieved at the census block level.

top

Population and Households

Population and household information allows you to quantify the market size and measure future market growth. Population is defined as all living persons. Households include all occupied housing units, regardless of the relationship of the residents.

2004 Population	187,847
1999 Population	181,122
1990 Population	172,555
Pop. Per square mile	5,709
2004 Households	60,621
1999 Households	58,402
1990 Households	55,494
% Annual HH Growth (1990-1999)	0.6

top

Household by Income

Household income is a good indicator of the spending power of your market. Household income includes the income of all persons 15 years old and over. Median income divides the income distribution into two equal parts, one-half falling above the median and half below.

% Under $15,000	9.4
% $15,000 - $24,999	10.5
% $25,000 - $34,999	12.7
% $35,000 - $49,999	19.5
% $50,000 - $74,999	24.2
% $75,000 - $99,999	12.0
% $100,000 - $149,999	7.8
% Above $150,000	4.0

Median: $48,349 **Average:** $63,141

top

Population by Race

The race variables represent the self-classification by people according to the race with which they most closely identify. Ancestry can be viewed as the nationality, lineage or country of birth of a person. Persons of Hispanic ancestry may be of any race.
(Data is from 1999)

% White	61.1
% Black	1.1
% Asian	5.2
% Other	32.6
% Hispanic Ancestry	60.8

top

Population by Age

Population by age variables provide valuable information as to the relative maturity of youth of a particular market. Median age divides the age distribution into two equal parts, one-half falling below the median and one-half above.
(Data is from 1999)

% Under Age 5	8.8
% Age 5 - 14	16.7
% Age 15 - 17	4.1
% Age 18 - 20	4.5
% Age 21 - 25	5.2
% Age 25 - 35	15.4
% Age 35 – 44	15.4
% Age 45 – 54	10.9
% Age 55 – 64	7.7
% Age 65 - 74	6.4
% Age 75 - 84	3.7
% Age 85 +	1.2

Median Age: 32.1 **Average Age:** 33.8

top

Aggregate Income

(Data is from 1999)

Total ($ Millions)	$1,649
Per Capita	$20,512

geologica

Groundwater Investigation Work Plan

Eastman Kodak Company
Western Division Warehouse
12100 Rivera Road
Whittier, California 90606

Submitted to:

NPEC, Inc.

Revised May 2009

Prepared by:

GEOLOGICA Inc.

geologica

Innovative Strategies for Managing Environmental Liability

May 17, 2009

NPEC, Inc.
3800 Dewey Avenue, #317
Rochester, New York 14616-2579

Attention: Mr. David Shevlin

RE: **Groundwater Investigation Work Plan**
Eastman Kodak Company
Western Division Warehouse
12100 Rivera Road
Whittier, California 90606

Dear Mr. Shevlin:

GEOLOGICA Inc. is pleased to submit this Groundwater Investigation Work Plan (Work Plan), prepared for the Eastman Kodak Company Western Division Warehouse facility.

It has been our pleasure to prepare this Work Plan for your use. If you have any questions, please do not hesitate to contact us at 949-548-9348 or 415-597-7883.

Very truly yours,
GEOLOGICA Inc.

Charles E. Wechsler
Principal

Brian F. Aubry, R.G., C.E.G., C.Hg.
Principal

GEOLOGICA Inc.
564 Howard Street, Suite 100 ~ San Francisco, California 94105
415-597-7883 *TELEPHONE* ~ 415-597-7880 *FACSIMILE*
BAUBRY@GEOLOGICA.NET

Table of Contents

Section **Page**

1.0 Introduction and Purpose 1
2.0 Site Description 1
3.0 General Site History 1
3.1 Former USTs Investigations and Removals 1
3.1.1 Former Photochemicals UST 2
3.1.2 Former Fuel Oil UST 2
3.2 Clarifier Areas Investigations and Closures 3
3.2.1 Former Exterior Clarifier and Associated Interior Drain 3
3.2.2 Former Maintenance Area Clarifier 4
4.0 Investigation Scope of Work 5
4.1 Task 1 – Preliminary Field Activities 5
4.2 Task 2 – New Monitoring Wells Installation, Development, Sampling, and Surveying 5
4.3 Task 3 – Existing Monitoring Well Destruction 6
4.4 Task 4 - Reporting 6
5.0 Schedule 6
6.0 References 6

Figures

1 Site Location Map

2 Site Layout Map with Proposed Monitoring Well Locations

1.0 Introduction and Purpose

GEOLOGICA Inc. (GEOLOGICA) is pleased to submit this *Groundwater Investigation Work Plan* (Work Plan) for the Eastman Kodak Company (Kodak) Western Division Warehouse located at 12100 Rivera Road in Whittier, California (Site or Subject Site or Subject Property), as shown in **Figure 1**. The site is owned by *CLPF Whittier Industrial LP* (CLPF). The purpose of this Work Plan is to: (1) evaluate potential groundwater impact to the site near the locations of two former underground storage tanks (USTs), two former clarifiers and a former flammables storage building; and, (2) evaluate site-wide groundwater flow direction.

2.0 Site Description

The site includes a single-story, approximately 218,000-square-foot building with about 7,000 square feet of parking space located in a principally commercial and industrial area of Whittier, California (**Figure 2**). The site was constructed, and is still used as, a regional distribution center for Kodak products. *Ryder System, Inc.* (Ryder) operates the facility for Kodak. The facility employs approximately 50 individuals from 0600 – 1800 hours, five days/week.

3.0 General Site History

Prior to site development for its current use, the subject property appears to have been used for agricultural purposes from at least 1928 through the Site's first reported development by Kodak in 1959, when the current building, known as the *Office and Distribution Center* was constructed. Site buildings and configurations have changed over time. A small *Technical Building* was built in 1959, along with the original *Warehouse Building*, which now comprises the northeastern portion of the current *Office and Distribution Center*. The *Office and Distribution Center* was expanded several times, reportedly most recently in 1985. Another small Marketing Building was constructed in 1975. A small *Flammable Storage Building* was added in 1985. The northern portion of the building was used for hazardous materials storage; the southern portion was reportedly leased to a plastics recycling company. The *Technical Building*, *Marketing Building*, and *Flammable Storage Building* were demolished in approximately 1999.

Kodak sold the subject property to *Pacific Gulf Properties Inc.* (Pacific Gulf) in 1998 and leased back the facility from Pacific Gulf. The property was subsequently sold by Pacific Gulf. The current property owner is CLPF. Kodak leased the facility from CLPF until 2007, when the lease was assigned to Ryder.

3.1 Former USTs Investigations and Removals

Two former UST sites were investigated during July and August 2008. Background information and key investigation activities and findings are summarized below. The UST locations are shown in **Figure 2**.

3.1.1 Former Photochemicals UST

In July 1984, Kodak detected an overfill of a 1,000-gallon UST which received photochemicals discharged from leaking or damaged containers into a disposal sink. Subsequent excavation around the upper part of the tank revealed a leak in the pipeline that conveyed materials from the sink into the tank and impacted soils in the tank backfill. The tank and "obviously contaminated" soils were removed for off-site disposal. Soil sample analytical results were reported to be below relevant criteria. UST closure information was reportedly submitted to the Los Angeles Regional Water Quality Control Board (LARWQCB); however, related records have not been identified.

Investigation Activities (GEOLOGICA 2008). A preliminary soil and groundwater investigation was conducted at the Former Photochemicals UST site in July 2008, which included advancement of two direct-push soil borings and installation of one temporary groundwater well. Soil and groundwater samples were collected for laboratory analysis.

Soil Quality. Soil samples were collected primarily for lithologic-logging purposes; however, one soil sample from each boring was analyzed for mercury as part of a site-wide background concentration assessment. The resulting concentrations (34 – 96 µg/kg) marginally exceed one potentially applicable criterion (risk-based soil screening level of 33 µg/kg).

Groundwater Quality. The groundwater sample was analyzed for suites of petroleum hydrocarbons, volatile organic compounds (VOCs), metals, and photochemical-specific constituents. Nitrate (46,000 µg/L) was the only constituent that exceeded potential applicable criteria (USEPA and California Maximum Contaminant level [MCL] of 10,000 µg/L).

3.1.2 Former Fuel Oil UST

A former Fuel Oil UST of unknown size was located adjacent to the Maintenance Area near the northeast corner of the building (**Figure 2**). The UST was reportedly used to store diesel fuel oil as backup fuel for the facility's boilers, and was reportedly removed in the mid-1980's. No evidence of soil or groundwater characterization or formal closure documentation was identified.

Investigation Activities (GEOLOGICA 2008). Two direct-push soil borings were drilled in locations near the Former Fuel Oil UST (July 2008). Soil samples were collected at five-foot intervals to a maximum depth of 35 feet below ground surface (bgs). A temporary well was installed in each of the borings. Soil and groundwater samples were collected from both borings / wells and analyzed for suites of the following parameters: Total Petroleum Hydrocarbons (TPH), VOCs, and pH.

Soil Quality. TPH as Volatile Fuel Hydrocarbons (TPH-VFH) was detected in only one of eight soil samples tested at a concentration of 92 µg/kg, below potentially applicable criteria. TPH-VFH was not detected in the two successively deeper samples from the corresponding boring. No VOCs were detected.

Groundwater Quality. TPH-VFH was the only hydrocarbon detected, in one of the two groundwater samples, at a concentration of 380 µg/L. There are no USEPA or California MCLs for TPH-VFH. Chloroform and trichlorofluoromethane were detected at concentrations below potentially applicable USEPA and California MCLs. The following VOCs were detected in the two groundwater samples at concentrations above potentially applicable MCLs: 1,1-Dichloroethylene at 64 µg/L and 110 µg/L; Tetrachloroethylene (PCE) at 28 µg/L and 77 µg/L; Trichloroethylene (TCE) at 340 µg/L and 580 µg/L; and, 1,2-cis-Dichloroethylene at 29 µg/L and 42 µg/L.

3.2 *Clarifier Areas Investigations and Closures*

Two subsurface clarifiers were investigated and closed during July and August 2008. Background information plus key activities and findings are summarized below.

3.2.1 Former Exterior Clarifier and Associated Interior Drain

The Former Exterior Clarifier was located near the exterior southwest corner of the building and was permitted by the Los Angeles County Sanitation District (LACSD) to discharge certain materials to the sanitary sewer, including out-of-specification and other photochemicals, via a sink into an interior floor drain (Associated Interior Drain) in the southwest building interior.

Investigation Activities (GEOLOGICA 2008). Soil samples were collected from multiple borings drilled before the Former Exterior Clarifier was decommissioned, and then from excavation wall/floor locations during excavation activities. Temporary wells were installed in two of the borings and one groundwater sample was subsequently collected from each well. Soil and groundwater samples were analyzed for suites of petroleum hydrocarbons, VOCs, metals, photochemical-specific constituents, and pH. Soil samples were also collected from the Associated Interior Drain site and analyzed for the same suite of constituents.

Soil Quality. TPH as Extractable Fuel Hydrocarbon (TPH-EFH) was detected at concentrations (10,000 µg/kg – 63,000 µg/kg) below potentially applicable criteria. Only one VOC, styrene, was detected in one soil sample, at a concentration of 5.0 µg/kg, below potentially applicable criteria. Cadmium and chromium were detected in several soil samples at concentrations below potentially applicable criteria. Mercury was detected at concentrations ranging from 35 µg/kg to 520 µg/kg, below EPA residential and industrial soil Preliminary Remediation Goal (PRG) values and consistent with background soil concentrations in California. Cyanide was detected in one soil sample (1,300 µg/kg), below potentially applicable criteria.

Nitrate was detected in the majority of the soil samples at concentrations below potentially applicable criteria. Nitrite was detected in one soil sample at a concentration of 2,300 µg/kg, below potentially applicable criteria. Sulfate was detected in soil samples at concentrations ranging from 40,000 µg/kg to 2,900,000 µg/kg. There are no listed criteria for sulfate. Ammonia was detected in two soil samples at concentrations below potentially applicable criteria.

Groundwater Quality. Neither TPH-VFH nor TPH-EFH was detected in either of the two groundwater samples analyzed. Trichloroethylene (TCE) was the only VOC detected in one groundwater sample at a concentration of 5.2 µg/L, marginally above the 5.0 µg/L USEPA and California MCL. None of the target metals (cadmium, chromium, mercury, and silver) were detected in the groundwater samples tested. Cyanide was detected in one of the groundwater samples at a concentration of 34 µg/L, below potentially applicable criteria.

Nitrate, nitrite, and sulfate were each detected above USEPA and or California MCLs in one or both groundwater samples tested. Ammonia was detected in the two groundwater samples tested at concentrations ranging from 1,000 to 1,300 µg/L. There are no listed criteria for ammonia.

Decommissioning Activities. The Former Exterior Clarifier was decommissioned during field activities conducted during July and August 2008. Principal activities included: removing residual materials; pressure-washing/rinsing internal clarifier and weir chambers; disconnecting and capping inlet/outlet pipes; physically removing the clarifier and adjacent soil; and, backfilling the excavation with compacted granular material and applying reinforced-concrete ground surface. The Associated Interior Drain area was decommissioned by: removing pH adjustment lines; removing the tile and concrete flooring; excavating the sub-floor soil; disconnecting and capping inlet/outlet pipes; backfilling the excavated area with compacted granular material; and, finishing the floor with reinforced-concrete.

3.2.2 Former Maintenance Area Clarifier

A decommissioned and closed-in-place, subsurface clarifier (Maintenance Area Clarifier) is located in the Maintenance Area near the northeast corner of the building, adjacent to the Former Fuel Oil UST site described above. This clarifier was installed at an unknown time prior to about 1985, reportedly as a clarifier and oil-water separator for Maintenance Area floor wash water discharge. Facility personnel discontinued use of this Maintenance Area Clarifier in approximately 1986.

Investigation Activities (2008). Three direct-push soil borings were drilled in July 2008 at locations adjacent to the clarifier. Soil samples were collected for laboratory analysis from each boring to a maximum depth of 20 feet bgs. No groundwater characterization was performed as part of this investigation. Soil samples were generally analyzed for: TPH-VFH, TPH-EFH, VOCs, and pH.

Soil Quality. Neither TPH-VFH nor TPH-EFH was detected in the soil samples. VOCs detected in three of the soil samples included: tetrachloroethylene (PCE) at a concentration of 2.1 µg/kg in two samples; toluene at a concentration of 2.4 µg/kg; and, 1,1,1-trichloroethane (1,1,1-TCA) at concentrations of 2.7 µg/kg and 3.9 µg/kg. Tetrachloroethylene (PCE) at 2.1 µg/kg was the only VOC exceeding a potentially applicable criteria value (Risk-Based SSL of 0.052 µg/kg).

Two soil samples were analyzed for total mercury for screening purposes only to assist with evaluating area-wide concentrations. Concentrations of 40 µg/kg and 36 µg/kg, both below EPA residential and industrial soil PRGs and consistent with background soil

concentrations in California, though above the Risk-Based SSL of 33 µg/kg) were detected.

Decommissioning Activities. After the above-described sampling and analysis activities, the clarifier was closed in place in August 2008. Closure activities included: Removal of residual liquids and solids; triple-rinsing clarifier; disconnecting plumbing; slurry-filling the clarifier; and, refinishing the floor with rebar-reinforced concrete.

4.0 Investigation Scope of Work

The Investigation Scope of Work is divided into six tasks, described below. Soil and groundwater sampling activities will be performed in general agreement with the LARWQCB's *Interim Site Assessment and Cleanup Guidebook: May 1996 California Regional Water Quality Control Board Los Angeles And Ventura Counties Region 4*.

4.1 *Task 1 – Preliminary Field Activities*

Prior to the initiation of field activities, GEOLOGICA will: (1) coordinate with appropriate site personnel for site access and mark sampling locations prior to the commencement of excavation activities; (2) review available as-built blueprints; and, (3) contact Underground Services Alert of California to help establish the approximate location of subsurface utilities in the proposed monitoring well locations.

4.2 *Task 2 – New Monitoring Wells Installation, Development, Sampling, and Surveying*

Five monitoring well installation permits will be obtained from the Los Angeles County Department of Public Health. Wells will be constructed with two-inch diameter, Schedule 40, PVC screen (0.010-inch slot-size) and riser and completed with flush-mount well boxes. The wells will be constructed such that the screened-interval corresponds to the apparent water table surface, with anticipated maximum 10-foot screen length. The wells will be installed at the locations shown in **Figure 2**.

During well construction, soil samples will be collected at five-foot intervals using a standard split spoon or direct-push sampler for lithologic description purposes only, and will be screened using a field Organic Vapor Analyzer (OVA) or Photo Ionization Detector (PID). If elevated OVA or PID readings are encountered, soil samples may selectively be collected using United States Environmental Protection Agency (USEPA) Method 5035 field preservation protocols for VOC analysis by USEPA Method 8260B.

Monitoring wells will be developed by purging a minimum of 10 casing volumes of groundwater. Groundwater samples will be collected immediately after well development and analyzed for the following constituents: TPH-VFH, TPH-EFH, VOCs (by USEPA Method 8260B), total cyanide, cadmium, chromium, mercury, and silver, ammonia, nitrate, nitrite, sulfate, and pH.

Groundwater samples will be submitted under applicable chain-of-custody protocols to TestAmerica, Inc.'s Irvine, California Laboratory, a California Department of Health Services-certified analytical testing laboratory.

Monitoring well elevations and locations will be surveyed to within 0.01-foot vertically and 0.1-foot vertically by a California-licensed surveyor. A minimum of one round of monitoring well water levels will be collected after the installation, development, sampling, and surveying of the monitoring wells.

Residual soil cuttings, sampling equipment cleaning water, development and purge water, and sampling expendables will be containerized in 55-gallon drums and held on-site pending receipt of laboratory analytical testing results. These materials will then be disposed of in an appropriate manner.

4.3 *Task 3 – Existing Monitoring Well Destruction*

An historic monitoring well is located near the Former Photochemicals UST location. No construction records or other information regarding the existing well installation, well materials, or geologic log are available; the well is considered unsuitable for further investigation work. GEOLOGICA will submit a monitoring well destruction permit application requesting a variance otherwise to abandon the existing monitoring well (**Figure 2**) by removing the upper five feet of casing and tremie-grouting the well from the bottom. If the variance is not granted, then, the monitoring well may be closed by overdrilling and then tremie-grounting. The surface will be refinished with rebar-reinforced concrete.

4.4 *Task 4 - Reporting*

A summary report will be prepared for submission to the Los Angeles Regional Water Quality Control Board and will include appropriate documentation, such as: discussion of field activities; site plan and sampling location map(s); groundwater contour map, summary analytical data; raw analytical and QA/QC data; and, data interpretation/discussion of findings.

5.0 Schedule

Field activities will be scheduled as soon as possible after review and response to any LARWQCB comments regarding this Work Plan. A summary technical report will be issued within approximately 60 days after the completion of the field activities.

6.0 References

Assessment of Tank Leakage, Eastman Kodak Company, Whittier, California, IT Corporation, October 1984.

Interim Site Assessment & Cleanup Guidebook, California Regional Water Quality Control Board, Los Angeles and Ventura Counties, Region 4, May 1996.

Background Concentrations of Trace and Major Elements in California Soils, Kearney Foundation Special Report, 1996.

Use of California Human Health Screening Levels (CHHSLs) in Evaluation of Contaminated Properties, California Environmental Protection Agency, January 2005.

Work Plan for Clarifier Closures, Monitoring Well Abandonment, and Limited Subsurface Investigation, GEOLOGICA, INC., April 2008A.

MCLs, DLRs, and PHGs for Regulated Drinking Water Contaminants, California Department of Public Health, updated July 28, 2008.

Region 9 Preliminary Remediation Goals Table (Regional Screening Level Table), United States Environmental Protection Agency, September 12, 2008.

List of Drinking Water Contaminants & their MCLs, United States Environmental Protection Agency, http://www.epa.gov/ogwdw/contaminants/index.html#listmcl, accessed September 26, 2008.

Subsurface Investigation – Former Fuel Oil UST and Former Photochemicals UST, GEOLOGICA Inc., November 2008.

Closure Report Maintenance Area Clarifier, GEOLOGICA Inc., November 2008.

Closure Report Exterior Clarifier and Associated Interior Drain, GEOLOGICA Inc., November 2008.

Figures

geologica San Francisco, CA	See Map For Scale	**Site Location Map** — **Figure 1**

Eastman Kodak Company — Western Division Warehouse
12100 Rivera Road, Whittier, California 90606

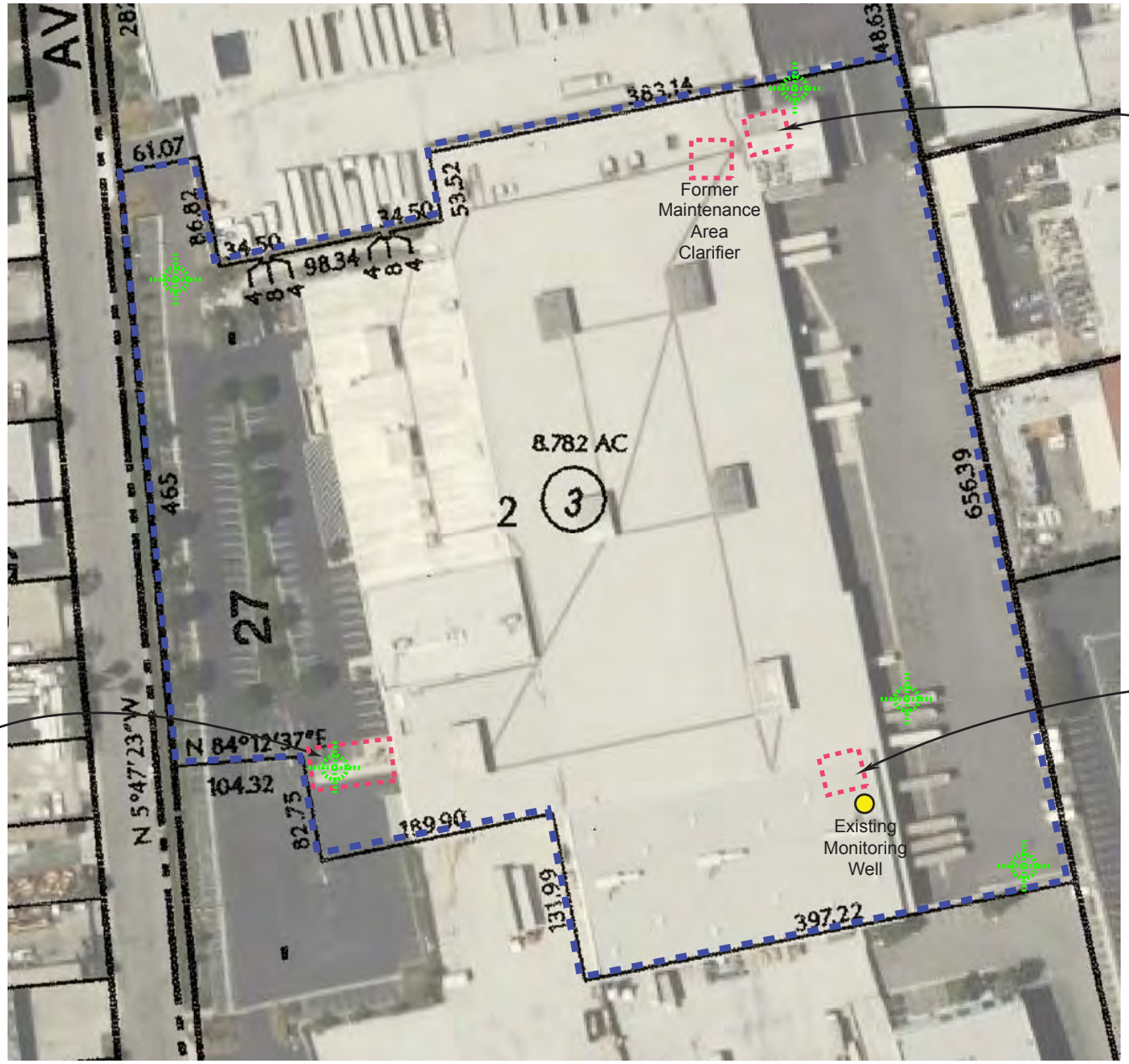

geologica San Francisco, CA	**Site Layout Map with Proposed Monitoring Well Locations**	***Eastman Kodak Company — Western Division Warehouse 12100 Rivera Road, Whittier, California 90606***	**Figure 2**

geologica
www.geologica.net

564 Howard Street, Suite 100
San Francisco, California 94105
Phone: (415) 597-7888
Fax: (415) 597-7880

Attachment K

Freon Related Information

(Responsive to Questions #14a, #14d)

South Coast Air Quality Management District
P. O. Box 4944
Diamond Bar, CA 91765
(909) 396-2000

V01.10011

Rule 1415 Registration Form

FACILITY INFORMATION

FACILITY NAME				☒ AQMD ID # OR ☒ FEDERAL TAX ID #:
EASTMAN KODAK COMPANY				012826 160417150
LOCATION ADDRESS				
12100 RIVERA ROAD				
CITY	STATE	ZIP CODE	CONTACT PHONE	
WHITTIER	CA	90606	(562) 789-2410	
NAME OF CONTACT PERSON			TITLE OF CONTACT PERSON	
SCOTT WILLIAMS			HEALTH, SAFETY & ENVIRONMENTAL COOR.	
TYPE OF BUSINESS			BUSINESS TYPE CODE (SEE INSTRUCTIONS)	
STORAGE & DISTRIBUTION OF FINISHED PHOTOGRAPHIC GOODS			5000	
FOR THIS PROJECT, HAS A CALIFORNIA ENVIRONMENTAL QUALITY ACT (CEQA) DOCUMENT BEEN REQUIRED BY ANOTHER GOVERNMENT AGENCY? YES [ ] NO [X] IF YES, ENTER NAME OF AGENCY:			DO YOU CLAIM CONFIDENTIALITY OF DATA? YES [ ] NO [X]	

EQUIPMENT INFORMATION

FOR EACH REFRIGERATION SYSTEM AT THE ABOVE FACILITY LOCATION THAT HOLDS **>50 LBS. OF CFC (CHLOROFLUOROCARBON) OR HCFC (HYDROCHLOROFLUOROCARBON) REFRIGERANT,** PLEASE PROVIDE THE FOLLOWING INFORMATION:

UNIT >50 lbs.	EQUIPMENT ID	REFRIGERANT TYPE	STORAGE CAPACITY (lbs. of refrigerant)	DATE OF LAST AUDIT/ MAINTENANCE	ANNUAL ADDITIONAL REFRIGERANT (lbs.) USAGE YEAR (2004)	USAGE YEAR (2005)
1.	SLHM897660 (YORK)	R22	840	1-26-05	0	0
2.	10355 (TRANE)	R11	650	1-26-05	0	0
3.						
4.						
5.						
6.						
7.						
8.						

So that your account can be credited properly, please mail the completed form(s), along with a check for **$100.75** to cover the Rule 1415 Registration Plan fee for your facility, to the following address:

South Coast Air Quality Management District
P.O. Box 4944
Diamond Bar, CA 91765

If there are more than 8 units please attach an additional form.

COMPANY INFORMATION

COMPANY NAME		CONTACT PERSON	
EASTMAN KODAK COMPANY		SCOTT WILLIAMS	
MAILING ADDRESS	CITY	STATE	ZIP CODE
12100 RIVERA ROAD	WHITTIER	CA	90606
CONTACT PHONE	E-MAIL	FAX	
(562) 789-2410	SCOTT.WILLIAMS@KODAK.COM	(562) 789-2495	
SIGNATURE		DATE	
		11-18-05	

AQMD USE	APPLICATION NO.	DATE	CHECK NO.	AMOUNT $	ASSIGNMENT UNIT
NUMBER OF FACILITIES	EQUIP. CAT. NO.	ENGINEER A R DATE INITIAL			

South Coast Air Quality Management District
P. O. Box 4944
Diamond Bar, CA 91765
(909) 396-2000

Rule 1415 Registration Form

ID: 154425

FACILITY INFORMATION

FACILITY NAME	AQMD ID # OR FEDERAL TAX ID #:
Ryder Integrated Logistics	012926 591-50-6958

LOCATION ADDRESS			
12100 Rivera Road			
CITY: Whittier	STATE: CA	ZIP CODE: 90606	CONTACT PHONE: (562) 789-2410
NAME OF CONTACT PERSON: Scott Williams			TITLE OF CONTACT PERSON: Health, Safety & Environmental Coor
TYPE OF BUSINESS: Storage & Distribution of Finished Photographic Goods			BUSINESS TYPE CODE (SEE INSTRUCTIONS): 5000
FOR THIS PROJECT, HAS A CALIFORNIA ENVIRONMENTAL QUALITY ACT (CEQA) DOCUMENT BEEN REQUIRED BY ANOTHER GOVERNMENT AGENCY? YES [ ] NO [X] IF YES, ENTER NAME OF AGENCY:			DO YOU CLAIM CONFIDENTIALITY OF DATA? YES [ ] NO [X]

EQUIPMENT INFORMATION

FOR EACH REFRIGERATION SYSTEM AT THE ABOVE FACILITY LOCATION THAT HOLDS >50 LBS. OF CFC (CHLOROFLUOROCARBON) OR HCFC (HYDROCHLOROFLUOROCARBON) REFRIGERANT, PLEASE PROVIDE THE FOLLOWING INFORMATION:					ANNUAL ADDITIONAL REFRIGERANT (lbs.)	
UNIT >50 lbs.	EQUIPMENT ID	REFRIGERANT TYPE	STORAGE CAPACITY (lbs. of refrigerant)	DATE OF LAST AUDIT/ MAINTENANCE	USAGE YEAR (2006)	USAGE YEAR (2007)
1.	SLHM897660 (York)	R22	840	1-26-05	0	0
2.	10355 (Trane)	R11	650	1-26-05	0	0
3.						
4.						
5.						
6.						
7.						
8.						

So that your account can be credited properly, please mail the completed form(s), along with a check for **$107.88** to cover the Rule 1415 Registration Plan fee for your facility, to the following address:

South Coast Air Quality Management District
P.O. Box 4944
Diamond Bar, CA 91765

If there are more than 8 units please attach an additional form.

COMPANY INFORMATION

COMPANY NAME		CONTACT PERSON	
Ryder Integrated Logistics		Scott Williams	
MAILING ADDRESS: 12100 Rivera Road	CITY: Whittier	STATE: CA	ZIP CODE: 90606
CONTACT PHONE: (562) 789-2410	E-MAIL: @	FAX: (562) 789-2495	
SIGNATURE: Nanci Tellam	Nanci Tellam, Director Environmental Services	DATE: 02/04/2008	

AQMD USE	APPLICATION NO.	DATE	CHECK NO.	AMOUNT	ASSIGNMENT UNIT
	478082	2/14/08	0106414	$107.88 2/26	
NUMBER OF FACILITIES	EQUIP. CAT. NO.	ENGINEER: AR DATE INITIAL		2/12/08 MR	

Registration Form 1415; Rev 07/07

~~No check~~

1/3

South Coast Air Quality Management District
P. O. Box 4944
Diamond Bar, CA 91765
(909) 396-2000

Rule 1415 Registration Form

FACILITY INFORMATION

FACILITY NAME				☒ AQMD ID # OR ☒ FEDERAL TAX ID #:
EASTMAN KODAK COMPANY				012826 160417150
LOCATION ADDRESS				
12100 RIVERA ROAD				
CITY	STATE	ZIP CODE	CONTACT PHONE	
WHITTIER	CA	90606	(562) 789-2410	
NAME OF CONTACT PERSON			TITLE OF CONTACT PERSON	
SCOTT WILLIAMS			HEALTH,SAFETY&ENVIRONMENTAL COOR.	
TYPE OF BUSINESS			BUSINESS TYPE CODE (SEE INSTRUCTIONS)	
WAREHOUSING AND DISTRIBUTION OF FINISHED PHOTOGRAPHIC MATERIALS			5000	
FOR THIS PROJECT, HAS A CALIFORNIA ENVIRONMENTAL QUALITY ACT (CEQA) DOCUMENT BEEN REQUIRED BY ANOTHER GOVERNMENT AGENCY? YES [ ] NO [X] IF YES, ENTER NAME OF AGENCY:			DO YOU CLAIM CONFIDENTIALITY OF DATA? YES [ ] NO [X]	

EQUIPMENT INFORMATION

FOR EACH REFRIGERATION SYSTEM AT THE ABOVE FACILITY LOCATION THAT HOLDS >50 LBS. OF CFC (CHLOROFLUOROCARBON) OR HCFC (HYDROCHLOROFLUOROCARBON) REFRIGERANT, PLEASE PROVIDE THE FOLLOWING INFORMATION:					ANNUAL ADDITIONAL REFRIGERANT (lbs.)	
UNIT >50 lbs.	EQUIPMENT ID	REFRIGERANT TYPE	STORAGE CAPACITY (lbs. of refrigerant)	DATE OF LAST AUDIT/ MAINTENANCE	USAGE YEAR (2006)	USAGE YEAR (2007)
1.	SLHM897660 (YORK)	R22	840	5-3-07	0	0
2.	10355 (TRANE)	R11	650	5-3-07	0	0
3.						
4.						
5.						
6.						
7.						
8.						

So that your account can be credited properly, please mail the completed form(s), along with a check for **$107.88** to cover the Rule 1415 Registration Plan fee for your facility, to the following address:

South Coast Air Quality Management District
P.O. Box 4944
Diamond Bar, CA 91765

If there are more than 8 units please attach an additional form.

COMPANY INFORMATION

COMPANY NAME			CONTACT PERSON	
EASTMAN KODAK COMPANY			SCOTT WILLIAMS	
MAILING ADDRESS	CITY		STATE	ZIP CODE
12100 RIVERA ROAD	WHITTIER		CA	90606
CONTACT PHONE	E-MAIL		FAX	
(562) 789-2410	☒ SCOTT.WILLIAMS@KODAK.COM		(562) 789-2495	
SIGNATURE			DATE	
			10-22-07	

AQMD USE	APPLICATION NO.	DATE	CHECK NO.	AMOUNT $	ASSIGNMENT UNIT
NUMBER OF FACILITIES	EQUIP. CAT. NO.	ENGINEER A R	DATE	INITIAL	

CHECK following items and indicate condition and whether cleaned or replaced. Record reading where indicated.

1) COMPRESSOR MOTOR:

☑ Check Voltage — L L 1 2: 481 | L L 2 3: 477 | L L 3 1: 479

☐ Meg Motor Windings — T 1: Good | T 2: Good | T 3: Good | T 4: | T 5: | T 6:

☐ O.T. Motor Bearing Lubricate ☐ OK

☐ O.T. Motor Alignment ☐ OK

☐ Check Liquid Filters (HT Liquid Cooled Windings) ☐ OK ☐ N/A

2) CONTROL PANEL

☑ LWT Control Set Point 44°

☑ LP Cut Out Set Point 60

☐ Oil Pressure Cut Out

Set Point

☐ HP Cut Out Set Point 275

☑ Electrical Terminals, Relays Timers

☐ Pressure Gauges LP

HP

☑ Lights ☑ OK

3) MOTOR STARTER CHECK

MECHANICAL STARTER:

☑ Contacts ☐ Clean ☐ Good ☐ Fair ☐ Recommend Replacement

☑ Linkage ☐ OK

☑ Check All Terminals ☐ OK

☐ Dashpots Oil ☐ OK ☐ Low

SOLID STATE STARTER:

☑ Power Line Terminals - Check Tightness ☑ OK

☐ Air Filter Cleaned

☑ Check Starter Operation (by Observing Service Status Lights) ☑ OK

4) WATER COOLED OIL COOLER

☐ Strainer ☐ OK

☑ Cooler Tubes ☑ OK

☐ Solenoid Valve ☐ OK

5) COMPRESSOR OIL SYSTEM

☑ Change Oil — Oil Level

☑ Change Oil Filter — Condition of Oil Filter

☑ Change Oil Eductor Filter Dryer — Eductor ☑ OK

☐ Check Float Switch — Heater ☐ OK

☑ Check Return Solenoid Valve ☑ OK

☑ Check Drain Down Solenoid Value ☑ OK

☑ Check Heater & Thermostat — Heater ☑ OK — Thermostat

☐ Check for Acid Condition of Oil ☐ Oil Sampled — Acid

☐ Auxiliary Oil Pump — Seal ☐ OK — Motor ☐ OK

6) PURGE UNIT CHECK

COMPRESSOR TYPE:

☑ Compressor	☑ OK
☐ Belts & Pully's	☐ OK
☑ Motor	☑ OK
☐ Cap Tubes	☐ OK
☐ Dryer	☐ OK ☐ New
☐ Moisture Indicator	☐ OK
☐ Gauge	☐ OK
☑ Pressure Control Set Point	☑ OK
☐ Compressor Heater	☐ OK

TURBOGUARD PURGE CHECK:

☐ Dryer	☐ OK ☐ New
☐ Float Switches	☐ OK
☐ Pressure Control Set Point	☐ OK
☐ Electrical Control Panel	☐ OK

7) INSULATION

☑ Check Chiller	☑ OK
☑ Piping	☑ OK
☑ General Appearance	☑ Good ☐ Fair ☐ Poor

8) CONDENSER

☐ Tube Condition Before Cleaning		
☑ Type of Cleaning Done	☑ Brush	☐ Acid
☑ Tube Condition After Cleaning	☑ Clean	

9) SYSTEM

☑ Sight Glass Cooler	☑ Clear	☐ Etched	
☐ Sight Glass Float Chamber	☐ Clear	☐ Etched	
☑ Refrigerant Charge	☑ Clear	☑ Oil	ok
☑ Leak Check	☑ No Leaks	☐ Leaks at	

10) SPECIAL NOTE: Below items may be checked for a complete system annual, if required.

☐ Chilled Water Pump HP	Voltage _____ Amps _____
☐ Motor Amps L_1	L_2 _____ L_3 _____
☐ Bearings	☐ OK
☐ Lubricate	☐ OK
☐ Strainer	☐ OK
☐ Pump Seal	☐ OK
☐ Coupling	☐ OK
☐ Flow Switch	☐ OK

(continued on next page)

REFRIGERANT ANNUAL AUDIT

I. FACILITY TESTED

Facility Name: Eastman Kodak	Phone No: 562-789-2410
Facility Address: 12100 Rivera Road Whittier	Zip Code: 90606
Mailing Address:	Zip Code:
Facility Representative Name: Ron Llamas	Signature: Ron Llamas

II. EQUIPMENT TESTED

Equipment:	Model No:	Serial No:
York Screw	YS DCCBS3-CLE	SLHM-8976600

Location/Ref. No:	Refrigerant Type:	Total Capacity:	Does system have leak(s)?
CHILLER # 1	R-22	840 LBS.	[ ] YES [X] NO

III. WHEN LEAKS ARE FOUND

Nature of Leak(s):	Leak Test Method:

Date	Employer Name, Address, Phone No. and FAX No.	Date Leak Detected	Date Leak Repaired	Total Days to Repair	Refrigerant Recovered (lbs)	Refrigerant Added (lbs)
5/3/07	JOHNSON CONTROLS / CAL-AIR, A JOHNSON CONTROLS COMPANY 12393 SLAUSON AVE. WHITTIER, CA 90606 PH: (562) 698-8301					

DETERMINE ANNUAL REFRIGERANT LEAK:	ADDITIONAL REFRIGERANT X 100 ÷ TOTAL CAPACITY =	%

IV. CERTIFIED AUDITOR

Certified Auditor Name:	ID No:	Signature:
Brian Holmes	130722724	Brian Holmes

FORM AQMD0396 White: FACILITY Yellow: CUSTOMER FILE Pink: ALPHA FILE

REFRIGERANT ANNUAL AUDIT

I. FACILITY TESTED

Facility Name: Eastman Kodak	Phone No: 562-789-2410
Facility Address: 12100 Riviera Road	Zip Code: 90606
Mailing Address:	Zip Code:
Facility Representative Name: Ron Llamas	Signature: Ron Llamas

II. EQUIPMENT TESTED

Equipment: Trane	Model No: PCU-2H-C1-D1		Serial No: 10355
Location/Ref. No: Chiller #2	Refrigerant Type: R-11	Total Capacity: 650 LBS.	Does system have leak(s)? [X] YES [ ] NO

III. WHEN LEAKS ARE FOUND

Nature of Leak(s): Refrigerant filter Canister had small leak at flange. Misc. flare fitgs.	Leak Test Method: Pressurize Chiller to 5 psig using hot water. ✓ with electronic leak detector

Date	Employer Name, Address, Phone No. and FAX No.	Date Leak Detected	Date Leak Repaired	Total Days to Repair	Refrigerant Recovered (lbs)	Refrigerant Added (lbs)
5/3/07	JOHNSON CONTROLS / CAL-AIR (A JOHNSON CONTROLS COMPANY) 12393 SLAUSON AVE. WHITTIER, CA 90606 PH: (562) 698-8301	5/3/07	5-3-07	1	0	0

DETERMINE ANNUAL REFRIGERANT LEAK: ADDITIONAL REFRIGERANT X 100 ÷ TOTAL CAPACITY = ____ %

IV. CERTIFIED AUDITOR

Certified Auditor Name: Brian Holmes	ID No: 12607227Z4	Signature: Brian Holmes

FORM AQMD0396 White: FACILITY Yellow: CUSTOMER FILE Pink: ALPHA FILE

AQMD RULE 1415 REFRIGERANT ANNUAL AUDIT (FORM 1)

Facility Name: EASTMAN KODAK **Phone #:**

Address: 12100 RIVERA RD, WHITTER **Zip:** 90606

Mailing Address: — **Zip:** —

Facility Representative Name: Ron Llamas **Phone #:** (562) 789-2481 **Date:** 3/26/07

Certified Auditor Name: GERALD MCCARTHY **Aud. ID#:** 20870010641 **Job #:** 373-1035828 **Date of Audit:** 3/26/07

Total Cap. 840 **lbs.** | **System Type** | **Refrigeration Serial #** _____ **A/C System Serial #** SCHM-[illegible] | **Refrigerant** | **R (22)**

Please check this box if the system had a refrigerant leak | **PLEASE REFER TO FORM II IF REFRIGERANT LEAK OCCURRED**

Date	Leak Test Method	Permit/Operate # of Recycle	Name, Address & Phone of the PERSON who Performed Maintenance	Date Leak Detected	Date Leak Repaired	Total Days to Repair leak	Refrigerant Recovered (lbs)	Additional Refrigerant (lbs)
			NO LEAKS					

To determine the annual refrigerant leak use the equation below.

Total Additional Refrigerant _____ **lb**

ANNUAL REFRIGERANT LEAK DETERMINATION = $\frac{\text{Additional Refrigerant}}{\text{Total Charge Capacity}}$ X 100

Annual Refrigerant Leak (%) = _____

Notes:

R1415 (Form 1) | **Technician Signature:** G. Milly | **White - SOURCE;** | **Yellow - AUDITOR;**

05/16/2007 WED 20:07 FAX 15624643299 Service Dept. 005/005

REFRIGERANT ANNUAL AUDIT

I. FACILITY TESTED

Facility Name: EASTMAN KODAK	Phone No:
Facility Address: 12100 RIVERA ROAD	Zip Code:
Mailing Address:	Zip Code:
Facility Representative Name: RON	Signature:

II. EQUIPMENT TESTED

Equipment: #1 YORK	Model No: YSDCCBS3-CLG		Serial No: SLHM-897660
Location/Ref. No:	Refrigerant Type: R-22	Total Capacity:	Does system have leak(s)? [ ] YES [X] NO

III. WHEN LEAKS ARE FOUND

Nature of Leak(s): NO LEAKS	Leak Test Method: ELECTRONIC

Date	Employer Name, Address, Phone No. and FAX No.	Date Leak Detected	Date Leak Repaired	Total Days to Repair	Refrigerant Recovered (lbs)	Refrigerant Added (lbs)
3/21/06	JOHNSON CONTROLS 12393 SLAUSON AVE. WHITTIER, CA 90606 PH: (562) 698-8301	NO LEAK				

DETERMINE ANNUAL REFRIGERANT LEAK	ADDITIONAL REFRIGERANT X 100 ÷ TOTAL CAPACITY =	%

IV. CERTIFIED AUDITOR

Certified Auditor Name: DEREK KAISER	ID No:	Signature:

FORM AQMD0390 White: FACILITY Yellow: CUSTOMER FILE Pink: ALPHA FILE

South Coast Air Quality Management District
P. O. Box 4944
Diamond Bar, CA 91765
(909) 396-2000

Rule 1415 Registration Form

FACILITY INFORMATION

FACILITY NAME: EASTMAN KODAK COMPANY			☒ AQMD ID # OR ☒ FEDERAL TAX ID #: 012826 160417150
LOCATION ADDRESS: 12100 RIVERA ROAD			
CITY: WHITTIER	STATE: CA	ZIP CODE: 90606	CONTACT PHONE: (562) 789-2410
NAME OF CONTACT PERSON: SCOTT WILLIAMS			TITLE OF CONTACT PERSON: HEALTH,SAFETY & ENVIRONMENTAL COOR.
TYPE OF BUSINESS: STORAGE & DISTRIBUTION OF FINISHED PHOTOGRAPHIC GOODS			BUSINESS TYPE CODE (SEE INSTRUCTIONS): 5000
FOR THIS PROJECT, HAS A CALIFORNIA ENVIRONMENTAL QUALITY ACT (CEQA) DOCUMENT BEEN REQUIRED BY ANOTHER GOVERNMENT AGENCY? YES [ ] NO [X] IF YES, ENTER NAME OF AGENCY:			DO YOU CLAIM CONFIDENTIALITY OF DATA? YES [ ] NO [X]

EQUIPMENT INFORMATION

FOR EACH REFRIGERATION SYSTEM AT THE ABOVE FACILITY LOCATION THAT HOLDS **>50 LBS. OF CFC (CHLOROFLUOROCARBON) OR HCFC (HYDROCHLOROFLUOROCARBON) REFRIGERANT,** PLEASE PROVIDE THE FOLLOWING INFORMATION:

UNIT >50 lbs.	EQUIPMENT ID	REFRIGERANT TYPE	STORAGE CAPACITY (lbs. of refrigerant)	DATE OF LAST AUDIT/ MAINTENANCE	ANNUAL ADDITIONAL REFRIGERANT (lbs.) USAGE YEAR (2004)	USAGE YEAR (2005)
1.	SLHM897660 (YORK)	R22	840	1-26-05	0	0
2.	10355 (TRANE)	R11	650	1-26-05	0	0
3.						
4.						
5.						
6.						
7.						
8.						

So that your account can be credited properly, please mail the completed form(s), along with a check for **$100.75** to cover the Rule 1415 Registration Plan fee for your facility, to the following address:

South Coast Air Quality Management District
P.O. Box 4944
Diamond Bar, CA 91765

If there are more than 8 units please attach an additional form.

COMPANY INFORMATION

COMPANY NAME: EASTMAN KODAK COMPANY		CONTACT PERSON: SCOTT WILLIAMS	
MAILING ADDRESS: 12100 RIVERA ROAD	CITY: WHITTIER	STATE: CA	ZIP CODE: 90606
CONTACT PHONE: (562) 789-2410	E-MAIL: SCOTT.WILLIAMS@KODAK.COM	FAX: (562) 789-2495	
SIGNATURE:		DATE: 11-18-05	

AQMD USE	APPLICATION NO.	DATE	CHECK NO.	AMOUNT $	ASSIGNMENT UNIT
NUMBER OF FACILITIES	EQUIP. CAT. NO.	ENGINEER A R DATE INITIAL			

Exhibit 1

SUPERSEDES: 50.60-SR1 (1191)

Refrigerant Conservation Services Report

Customer: KODAK Contract No.: 1-567363161 1-2LK027

Location: 12100 RIVERA RD WHITTIER Date: 1-26-05

Equipment ID: YORK YSDCCB53- (SLHME97660) CLR Equipment Type: Indus. Process / Com. Refrig. ☐ Other ☐

1. During this service visit, your equipment was tested for refrigerant leaks: ☑ Yes ☐ No
2. We have summarized below the results of refrigerant leak test (if appropriate):
   - ☑ We are pleased to report that minimal refrigerant leaks were found.
   - ☐ Refrigerant leaks found in excess of 15% annual charge which exceeds legal EPA leak rates.
   - ☐ Refrigerant leaks found in excess of 35% annual charge which exceeds legal EPA leak rates.
   - ☐ The following refrigerant leaks were found:

Source of leak	Corrective action taken	Corrective action recommended
SHAFT SEAL STAGE	EVIDENCE OF OIL LEAK	RECOMMEND REPLACEMENT

3. During this service visit it was necessary to recapture and recycle refrigerant from your unit: ☐ Yes ☑ No
4. Refrigerant replenishment: ☐ Yes ☑ No Date of last replenishment: _____
   Type: CFC/HCFC/HFC _____ Pounds: _____
5. Refrigerant reclamation: ☐ Yes ☑ No
   Type: CFC/HCFC/HFC _____ Pounds: _____ Refrigeration test date: _____
   Distillation vendor: _____ Certification No. if required: _____
   Transportation vendor: _____
   Date refrigerant shipped: _____ Date refrigerant returned: _____
6. Refrigerant disposal: ☐ Yes ☑ No
   Type: CFC/HCFC/HFC _____ Pounds: _____ Refrigerant test date: _____
   Disposal vendor: _____ Certification No. if required: _____
   Transportation vendor: _____
   Date refrigerant shipped: _____
   Authorization required by state: _____ Local jurisdiction of: _____
   Other: _____
7. _____

JMC
Service technician signature

Technician Certification No.: _____

Customer's authorized signature

1-26-05
Date

Exhibit 1

SUPERSEDES: 50.60-SR1 (1191)

Refrigerant Conservation Services Report

Customer: KODAK Contract No.: 1-567363I6

Location: 12100 RIVERA RD WHITTIER Date: 1-26-05

Equipment ID: TRANE 10355 Equipment Type: Indus. Process/Com. Refrig. ☐ A/C Other ☐

1. During this service visit, your equipment was tested for refrigerant leaks: ☑ Yes ☐ No
2. We have summarized below the results of refrigerant leak test (if appropriate):
   - ☑ We are pleased to report that minimal refrigerant leaks were found.
   - ☐ Refrigerant leaks found in excess of 15% annual charge which exceeds legal EPA leak rates.
   - ☐ Refrigerant leaks found in excess of 35% annual charge which exceeds legal EPA leak rates.
   - ☐ The following refrigerant leaks were found:

Source of leak	Corrective action taken	Corrective action recommended

3. During this service visit it was necessary to recapture and recycle refrigerant from your unit: ☐ Yes ☑ No
4. Refrigerant replenishment: ☐ Yes ☑ No Date of last replenishment: _____
   Type: CFC/HCFC/HFC Pounds:
5. Refrigerant reclamation: ☐ Yes ☑ No
   Type: CFC/HCFC/HFC Pounds: Refrigeration test date:
   Distillation vendor: Certification No. if required:
   Transportation vendor:
   Date refrigerant shipped: Date refrigerant returned:
6. Refrigerant disposal: ☐ Yes ☑ No
   Type: CFC/HCFC/HFC Pounds: Refrigerant test date:
   Disposal vendor: Certification No. if required:
   Transportation vendor:
   Date refrigerant shipped:
   Authorization required by state: Local jurisdiction of:
   Other:
7. CHILLED WATER PUMPS NEEDS SERVICE

JMC
Service technician signature

Customer's authorized signature

1-26-05
Date

Technician Certification No.: _____

Exhibit 1

FORM 50.60-SR1 (793)
SUPERSEDES: 50.60-SR1 (1191)

Chiller # 1

Refrigerant Conservation Services Report

Customer: KODAK Contract No.: 361-00035

Location: 12100 Riverside Dr. Date: 1-21-04

Equipment ID: SHM897660 Equipment Type: Indus. Process/Com. Refrig. ☐ Other ☑

1. During this service visit, your equipment was tested for refrigerant leaks: ☑ Yes ☐ No
2. We have summarized below the results of refrigerant leak test (if appropriate):
   - ☑ We are pleased to report that minimal refrigerant leaks were found.
   - ☐ Refrigerant leaks found in excess of 15% annual charge which exceeds legal EPA leak rates.
   - ☐ Refrigerant leaks found in excess of 35% annual charge which exceeds legal EPA leak rates.
   - ☐ The following refrigerant leaks were found:

Source of leak	Corrective action taken	Corrective action recommended
NONE	✓	✓

3. During this service visit it was necessary to recapture and recycle refrigerant from your unit: ☐ Yes ☑ No
4. Refrigerant replenishment: ☐ Yes ☑ No Date of last replenishment:
   Type: CFC/HCFC/HFC Pounds:
5. Refrigerant reclamation: ☐ Yes ☑ No
   Type: CFC/HCFC/HFC Pounds: Refrigeration test date:
   Distillation vendor: Certification No. if required:
   Transportation vendor:
   Date refrigerant shipped: Date refrigerant returned:
6. Refrigerant disposal: ☐ Yes ☑ No
   Type: CFC/HCFC/HFC Pounds: Refrigerant test date:
   Disposal vendor: Certification No. if required:
   Transportation vendor:
   Date refrigerant shipped:
   Authorization required by state: Local jurisdiction of:
   Other:
7.

Service technician signature — Customer's authorized signature — Date: 1-21-04

Technician Certification No.: 0087

MEDALLION SERVICE

REFRIGERANT CONSERVATION SERVICES REPORT INSTRUCTIONS

1. Complete this report if any of the Refrigerant Conservation Services activities have been performed during this service visit.

2. Check all boxes requiring a YES/NO response appropriately.

3. Provide all data required.

4. Sign the report at the space provided at the bottom.

5. Obtain the customers signature if appropriate.

6. The distribution of this form is:

White copy (top) - Leave at the job site or present to the customer upon completion of work.

Yellow copy (middle) - Return to York office; mail this copy to the customer if additional information is required after service visit is complete.

Pink copy (bottom) - Return to York office; retain in Maintenance Contract file.

YORK®

P.O. Box 1592, York, Pennsylvania USA 17405-1592
Tele. 800-861-1001
www.york.com
Copyright © by York International Corporation 2001
FORM 50.60-SR1 (793)
Subject to change without notice. Printed in USA
ALL RIGHTS RESERVED
SHU 20M 801 .56
CODE: MSA

Exhibit 1

CH# 2

FORM 50.60-SR1 (793)
SUPERSEDES: 50.60-SR1 (1191)

Refrigerant Conservation Services Report

Customer: KODAK Contract No.: 341-00035

Location: 12100 Riviera N. Date: 1-21-04

Equipment ID: TRANE 10355 Equipment Type: Indus. Process/Com. Refrig. ☐ Other ☑

1. During this service visit, your equipment was tested for refrigerant leaks: ☑ Yes ☐ No
2. We have summarized below the results of refrigerant leak test (if appropriate):
   - ☑ We are pleased to report that minimal refrigerant leaks were found.
   - ☐ Refrigerant leaks found in excess of 15% annual charge which exceeds legal EPA leak rates.
   - ☐ Refrigerant leaks found in excess of 35% annual charge which exceeds legal EPA leak rates.
   - ☐ The following refrigerant leaks were found:

Source of leak	Corrective action taken	Corrective action recommended
NONE		

3. During this service visit it was necessary to recapture and recycle refrigerant from your unit: ☐ Yes ☑ No
4. Refrigerant replenishment: ☐ Yes ☑ No Date of last replenishment: _____
   Type: CFC/HCFC/HFC Pounds:
5. Refrigerant reclamation: ☐ Yes ☑ No
   Type: CFC/HCFC/HFC Pounds: Refrigeration test date:
   Distillation vendor: Certification No. if required:
   Transportation vendor:
   Date refrigerant shipped: Date refrigerant returned:
6. Refrigerant disposal: ☐ Yes ☑ No
   Type: CFC/HCFC/HFC Pounds: Refrigerant test date:
   Disposal vendor: Certification No. if required:
   Transportation vendor:
   Date refrigerant shipped:
   Authorization required by state: Local jurisdiction of:
   Other:
7. _____

Service technician signature — Customer's authorized signature — Date 1-21-04

Technician Certification No.: 2087

MEDALLION SERVICE

REFRIGERANT CONSERVATION SERVICES REPORT INSTRUCTIONS

1. Complete this report if any of the Refrigerant Conservation Services activities have been performed during this service visit.

2. Check all boxes requiring a YES/NO response appropriately.

3. Provide all data required.

4. Sign the report at the space provided at the bottom.

5. Obtain the customers signature if appropriate.

6. The distribution of this form is:

White copy (top) - Leave at the job site or present to the customer upon completion of work.

Yellow copy (middle) - Return to York office; mail this copy to the customer if additional information is required after service visit is complete.

Pink copy (bottom) - Return to York office; retain in Maintenance Contract file.

YORK®

P.O. Box 1592, York, Pennsylvania USA 17405-1592
Tele. 800-861-1001
www.york.com
Copyright © by York International Corporation 2001
Subject to change without notice. Printed in USA
ALL RIGHTS RESERVED
FORM 50.60-SR1 (793)
SHU 20M 801 .56
CODE: MSA

South Coast Air Quality Management District
P. O. Box 4944
Diamond Bar, CA 91765
(909) 396-2000

Rule 1415 Registration Form

FACILITY INFORMATION

FACILITY NAME	☐ AQMD ID # OR ☒ FEDERAL TAX ID #:
EASTMAN KODAK COMPANY	160417150
LOCATION ADDRESS	AQMD ID# 012826
12100 RIVERA ROAD	

CITY	STATE	ZIP CODE	CONTACT PHONE
WHITTIER	CA	90606	(562) 789-2410

NAME OF CONTACT PERSON	TITLE OF CONTACT PERSON
SCOTT WILLIAMS	HEALTH,SAFETY&ENVIRONMENTAL COOR.
TYPE OF BUSINESS: STORAGE AND DISTRIBUTION OF FINISHED PHOTOGRAPHIC GOODS	BUSINESS TYPE CODE (SEE INSTRUCTIONS) 5000
FOR THIS PROJECT, HAS A CALIFORNIA ENVIRONMENTAL QUALITY ACT (CEQA) DOCUMENT BEEN REQUIRED BY ANOTHER GOVERNMENT AGENCY? YES [ ] NO [X] IF YES, ENTER NAME OF AGENCY:	DO YOU CLAIM CONFIDENTIALITY OF DATA? YES [ ] NO [X]

EQUIPMENT INFORMATION

FOR EACH REFRIGERATION SYSTEM AT THE ABOVE FACILITY LOCATION THAT HOLDS **>50 LBS. OF CFC (CHLOROFLUOROCARBON) OR HCFC (HYDROCHLOROFLUOROCARBON) REFRIGERANT,** PLEASE PROVIDE THE FOLLOWING INFORMATION:

UNIT >50 lbs.	EQUIPMENT ID	REFRIGERANT TYPE	STORAGE CAPACITY (lbs. of refrigerant)	DATE OF LAST AUDIT/ MAINTENANCE	ANNUAL ADDITIONAL REFRIGERANT (lbs.) USAGE YEAR (2002)	USAGE YEAR (2003)
1.	SLHM897660 (YORK)	R22	840	11-17-03	0	130
2.	10355 (TRANE)	R11	650	2-10-03	0	0
3.						
4.						
5.						
6.						
7.						
8.						

So that your account can be credited properly, please mail the completed form(s), along with a check for **$92.28** to cover the Rule 1415 Registration Plan fee for your facility, to the following address:

South Coast Air Quality Management District
P.O. Box 4944
Diamond Bar, CA 91765

If there are more than 8 units please attach an additional form.

COMPANY INFORMATION

COMPANY NAME	CONTACT PERSON
EASTMAN KODAK COMPANY	SCOTT WILLIAMS

MAILING ADDRESS	CITY	STATE	ZIP CODE
12100 RIVERA ROAD	WHITTIER	CA.	90606

CONTACT PHONE	E-MAIL	FAX
(562) 789-2410	[redacted] SCOTT.WILLIAMS@KODAK.COM	(562) 789-2495

SIGNATURE	DATE
	11-24-03

AQMD USE	APPLICATION NO.	DATE	CHECK NO.	AMOUNT $	ASSIGNMENT UNIT
NUMBER OF FACILITIES	EQUIP. CAT. NO.	ENGINEER A R DATE INITIAL			

Refrigerant Conservation Services Report

Customer: EASTMAN/KODAK Contract No.: 361 00035

Location: 12100 RIVERA RD Date: 1.4.02

Equipment ID: YORK YS Equipment Type: Indus. Process / Com. Refrig. ☐ Other ☐

1. During this service visit, your equipment was tested for refrigerant leaks: ☑ Yes ☐ No
2. We have summarized below the results of refrigerant leak test (if appropriate):
   - ☐ We are pleased to report that minimal refrigerant leaks were found.
   - ☐ Refrigerant leaks found in excess of 15% annual charge which exceeds legal EPA leak rates.
   - ☐ Refrigerant leaks found in excess of 35% annual charge which exceeds legal EPA leak rates.
   - ☐ The following refrigerant leaks were found:

Source of leak	Corrective action taken	Corrective action recommended
NO LEAKS		

3. During this service visit it was necessary to recapture and recycle refrigerant from your unit: ☐ Yes ☐ No
4. Refrigerant replenishment: ☐ Yes ☑ No Date of last replenishment:
   Type: CFC/HCFC/HFC Pounds:
5. Refrigerant reclamation: ☐ Yes ☑ No
   Type: CFC/HCFC/HFC Pounds: Refrigeration test date:
   Distillation vendor: Certification No. if required:
   Transportation vendor:
   Date refrigerant shipped: Date refrigerant returned:
6. Refrigerant disposal: ☐ Yes ☑ No
   Type: CFC/HCFC/HFC Pounds: Refrigerant test date:
   Disposal vendor: Certification No. if required:
   Transportation vendor:
   Date refrigerant shipped:
   Authorization required by state: Local jurisdiction of:
   Other:
7. NO REFRIGERANT LEAK DETECTED

J McConnell
Service technician signature

Customer's authorized signature

1.4.02
Date

Technician Certification No.:

Refrigerant Conservation Services Report

Customer: EASTMAN KODAK Contract No.: 361.00035

Location: 12100 RIVERA RD Date: 1.4.02

Equipment ID: TRANE RTU Equipment Type: Indus. Process/Com. Refrig. ☐ Other ☐

1. During this service visit, your equipment was tested for refrigerant leaks: ☑ Yes ☐ No
2. We have summarized below the results of refrigerant leak test (if appropriate):
   - ☐ We are pleased to report that minimal refrigerant leaks were found.
   - ☐ Refrigerant leaks found in excess of 15% annual charge which exceeds legal EPA leak rates.
   - ☐ Refrigerant leaks found in excess of 35% annual charge which exceeds legal EPA leak rates.
   - ☐ The following refrigerant leaks were found:

Source of leak	Corrective action taken	Corrective action recommended
NO LEAKS		

3. During this service visit it was necessary to recapture and recycle refrigerant from your unit: ☐ Yes ☐ No
4. Refrigerant replenishment: ☐ Yes ☑ No
   Type: CFC/HCFC/HFC Pounds: Date of last replenishment:
5. Refrigerant reclamation: ☐ Yes ☑ No
   Type: CFC/HCFC/HFC Pounds: Refrigeration test date:
   Distillation vendor: Certification No. if required:
   Transportation vendor:
   Date refrigerant shipped: Date refrigerant returned:
6. Refrigerant disposal: ☐ Yes ☑ No
   Type: CFC/HCFC/HFC Pounds: Refrigerant test date:
   Disposal vendor: Certification No. if required:
   Transportation vendor:
   Date refrigerant shipped:
   Authorization required by state: Local jurisdiction of:
   Other:
7. NO LEAKS DETECTED

J McConnell
Service technician signature

Technician Certification No.:

Customer's authorized signature

1.4.02
Date

Exhibit 1

FORM 50.60-SR1 (793)
SUPERSEDES: 50.60-SR1 (1191)

MEDALLION YORK SERVICE

Refrigerant Conservation Services Report

Customer: KODAK

Contract No.: 361-00035-

Location: WHITTIER

Date: 2-10-03

Equipment ID: S/N 10 353

Equipment Type: Indus. Process/Com. Refrig. ☐ Other ☐

1. During this service visit, your equipment was tested for refrigerant leaks: ☑ Yes ☐ No
2. We have summarized below the results of refrigerant leak test (if appropriate):
   - ☐ We are pleased to report that minimal refrigerant leaks were found.
   - ☑ Refrigerant leaks found in excess of 15% annual charge which exceeds legal EPA leak rates.
   - ☐ Refrigerant leaks found in excess of 35% annual charge which exceeds legal EPA leak rates.
   - ☐ The following refrigerant leaks were found:

Source of leak	Corrective action taken	Corrective action recommended

3. During this service visit it was necessary to recapture and recycle refrigerant from your unit: ☐ Yes ☑ No
4. Refrigerant replenishment: ☐ Yes ☑ No — Date of last replenishment:
   Type: CFC/HCFC/HFC — Pounds:
5. Refrigerant reclamation: ☐ Yes ☑ No
   Type: CFC/HCFC/HFC R-11 — Pounds: 400 — Refrigeration test date: see Above 2-10-02
   Distillation vendor: — Certification No. if required:
   Transportation vendor:
   Date refrigerant shipped: — Date refrigerant returned:
6. Refrigerant disposal: ☐ Yes ☑ No
   Type: CFC/HCFC/HFC — Pounds: — Refrigerant test date:
   Disposal vendor: — Certification No. if required:
   Transportation vendor:
   Date refrigerant shipped:
   Authorization required by state: — Local jurisdiction of:
   Other:
7. NOTE: FOUND SMALL LEAKS AT THE CONDENSER and Comp. GASKETS. APPLIED VACUUM SEAL.

Service technician signature — Customer's authorized signature — Date 2-10-03

Technician Certification No.: 1460791534

Exhibit 1

FORM 50.60-SR1 (793)
SUPERSEDES: 50.60-SR1 (1191)

Refrigerant Conservation Services Report

York-Chillers

Customer: EASTMAN KODAK Contract No.: 361-80835

Location: WHITTIER Date: 2/27/03

Equipment ID: _____ Equipment Type: Indus. Process/Com. Refrig. ☐ Other ☐

1. During this service visit, your equipment was tested for refrigerant leaks: ☑ Yes ☐ No
2. We have summarized below the results of refrigerant leak test (if appropriate):
   - ☑ We are pleased to report that minimal refrigerant leaks were found.
   - ☐ Refrigerant leaks found in excess of 15% annual charge which exceeds legal EPA leak rates.
   - ☐ Refrigerant leaks found in excess of 35% annual charge which exceeds legal EPA leak rates.
   - ☐ The following refrigerant leaks were found:

Source of leak	Corrective action taken	Corrective action recommended

3. During this service visit it was necessary to recapture and recycle refrigerant from your unit: ☐ Yes ☑ No
4. Refrigerant replenishment: ☐ Yes ☑ No Date of last replenishment: _____
   Type: CFC/HCFC/HFC R-22 Pounds: [redacted]
5. Refrigerant reclamation: ☐ Yes ☑ No
   Type: CFC/HCFC/HFC R-22 Pounds: 400 Refrigeration test date: 2-27-03 See above
   Distillation vendor: Certification No. if required:
   Transportation vendor:
   Date refrigerant shipped: Date refrigerant returned:
6. Refrigerant disposal: ☐ Yes ☑ No
   Type: CFC/HCFC/HFC Pounds: Refrigerant test date:
   Disposal vendor: Certification No. if required:
   Transportation vendor:
   Date refrigerant shipped:
   Authorization required by state: Local jurisdiction of:
   Other:
7. _____

Service technician signature Customer's authorized signature Date 2-27-03

Technician Certification No.: 146079153

Exhibit 1

FORM 50.60-SR1 (793)
SUPERSEDES: 50.60-SR1 (1191)

Refrigerant Conservation Services Report

YORK

Customer: EASTMAN KODAK Contract No.: 361-#00035

Location: ~~WHITTIER~~ Date: 7-16-03

Equipment ID: YORK-CHILLER Equipment Type: Indus. Process/Com. Refrig. ☐ Other ☐

1. During this service visit, your equipment was tested for refrigerant leaks: ☑ Yes ☐ No
2. We have summarized below the results of refrigerant leak test (if appropriate):
   - ☐ We are pleased to report that minimal refrigerant leaks were found.
   - ☑ Refrigerant leaks found in excess of 15% annual charge which exceeds legal EPA leak rates.
   - ☐ Refrigerant leaks found in excess of 35% annual charge which exceeds legal EPA leak rates.
   - ☐ The following refrigerant leaks were found:

Source of leak	Corrective action taken	Corrective action recommended
EVAPORATOR – EDUCTOR	REPAIR FITTING.	REPAIR.
OIL – RETURN FITTING.		

3. During this service visit it was necessary to recapture and recycle refrigerant from your unit: ☐ Yes ☑ No
4. Refrigerant replenishment: ☑ Yes ☐ No Date of last replenishment: FACTORY (NEW)
   Type: CFC/HCFC/HFC Pounds: 130 LBS
5. Refrigerant reclamation: ☐ Yes ☑ No
   Type: CFC/HCFC/HFC Pounds: Refrigeration test date:
   Distillation vendor: Certification No. if required:
   Transportation vendor:
   Date refrigerant shipped: Date refrigerant returned:
6. Refrigerant disposal: ☐ Yes ☑ No
   Type: CFC/HCFC/HFC R-22 Pounds: Refrigerant test date: 7-16-03
   Disposal vendor: Certification No. if required:
   Transportation vendor:
   Date refrigerant shipped:
   Authorization required by state: Local jurisdiction of:
   Other:
7.

Service technician signature: Larry Farmer
Technician Certification No.: 146079153 4

Customer's authorized signature: Ron Lamos

Date: 11-17-03

South Coast Air Quality Management District
P. O. Box 4944
Diamond Bar, CA 91765
(909) 396-2000

Rule 1415 Registration Form

FACILITY INFORMATION

FACILITY NAME	☐ AQMD ID # OR ☐ FEDERAL TAX ID #:
EASTMAN KODAK COMPANY	1 6 0 4 1 7 1 5 0

LOCATION ADDRESS: 12100 RIVERA ROAD — AQMD ID# 012826

CITY	STATE	ZIP CODE	CONTACT PHONE
WHITTIER	CA.	90606	(562) 789-2410

TYPE OF BUSINESS	BUSINESS TYPE CODE: (SEE INSTRUCTIONS)
STORAGE AND DISTRIBUTION OF PHOTOGRAPHIC MATERIALS	5000

FOR THIS PROJECT, HAS A CALIFORNIA ENVIRONMENTAL QUALITY ACT (CEQA) DOCUMENT BEEN REQUIRED BY ANOTHER GOVERNMENT AGENCY? YES [ ] NO [X] IF YES, ENTER NAME OF AGENCY:	DO YOU CLAIM CONFIDENTIALITY OF DATA? YES [ ] NO [X]

NAME OF CONTACT PERSON	TITLE OF CONTACT PERSON
SCOTT WILLIAMS	HEALTH, SAFETY & ENVIRONMENTAL COOR.

EQUIPMENT INFORMATION

FOR EACH REFRIGERATION SYSTEM AT THE ABOVE FACILITY LOCATION THAT HOLDS **>50 LBS. OF CFC (CHLOROFLUOROCARBON) OR HCFC (HYDROCHLOROFLUOROCARBON) REFRIGERANT,** PLEASE PROVIDE THE FOLLOWING INFORMATION:

UNIT >50 lbs.	EQUIPMENT ID	REFRIGERANT TYPE	STORAGE CAPACITY (lbs. of refrigerant)	DATE OF LAST AUDIT/ MAINTENANCE	ANNUAL ADDITIONAL REFRIGERANT (lbs.) PREVIOUS YEAR (1998)	CURRENT YEAR (1999)
1. YORK	SLHM897660	R22	840	1-26-01	0	0
2. TRANE	10355	R11	650	1-26-01	0	0
3.						
4.						
5.						
6.						
7.						
8.						

So that your account can be credited properly, please mail the completed form(s), along with a check for **$84.28** to cover the Rule 1415 Registration Plan fee for your facility, to the following address:

South Coast Air Quality Management District
File No. 54713
Los Angeles, CA 90074-4713

If there are more than 8 units please attach an additional form.

COMPANY INFORMATION

COMPANY NAME	CONTACT PERSON
EASTMAN KODAK COMPANY	SCOTT WILLIAMS

MAILING ADDRESS: 12100 RIVERA ROAD

CITY	STATE	ZIP CODE	CONTACT PHONE
WHITTIER	CA.	90606	(562) 789-2410

SIGNATURE: Scott Williams — DATE: 11-6-01

AQMD USE ONLY	APPLICATION NO.	EQUIP.CAT NO.	CHECK NO.	AMOUNT $	ENGR A R DATE INITIAL
	ASSIGNMENT UNIT ENG.	DATE:	NUMBER OF FACILITIES:	REC'D BY B of A:	BATCH DATE:

Exhibit 1

SUPERSEDES: 50.60-SR1 (1191)

Refrigerant Conservation Services Report

Customer: EASTMAN KODAK Contract No.: 361.00035

Location: 12100 RIVERA RD Date: 1.26.01

Equipment ID: YORK YS Equipment Type: Indus. Process / Com Refrig. ☐ Other ☐ A/C

1. During this service visit, your equipment was tested for refrigerant leaks: ☑ Yes ☐ No
2. We have summarized below the results of refrigerant leak test (if appropriate):
   - ☑ We are pleased to report that minimal refrigerant leaks were found.
   - ☐ Refrigerant leaks found in excess of 15% annual charge which exceeds legal EPA leak rates.
   - ☐ Refrigerant leaks found in excess of 35% annual charge which exceeds legal EPA leak rates.
   - ☐ The following refrigerant leaks were found:

Source of leak	Corrective action taken	Corrective action recommended
NO LEAKS		

3. During this service visit it was necessary to recapture and recycle refrigerant from your unit: ☐ Yes ☑ No
4. Refrigerant replenishment: ☐ Yes ☑ No Date of last replenishment:
   Type: CFC/HCFC/HFC Pounds:
5. Refrigerant reclamation: ☐ Yes ☑ No
   Type: CFC/HCFC/HFC Pounds: Refrigeration test date:
   Distillation vendor: Certification No. if required:
   Transportation vendor:
   Date refrigerant shipped: Date refrigerant returned:
6. Refrigerant disposal: ☐ Yes ☑ No
   Type: CFC/HCFC/HFC Pounds: Refrigerant test date:
   Disposal vendor: Certification No. if required:
   Transportation vendor:
   Date refrigerant shipped:
   Authorization required by state: Local jurisdiction of:
   Other:
7. NO REFRIGERANTS LEAK DETECTED

J McCarrell — Service technician signature

Technician Certification No.:

Customer's authorized signature

1.26.01 — Date

Exhibit 1

SUPERSEDES: 50.60-SR1 (1191)

Refrigerant Conservation Services Report

Customer: EASTMAN KODAK Contract No.: 361-00035

Location: 12100 RIVERA RD. Date: 1-26-01

Equipment ID: TRANE PCV Equipment Type: Indus. Process ☐ Com. Refrig. ☐ Other ☐ A/C

1. During this service visit, your equipment was tested for refrigerant leaks: ☑ Yes ☐ No
2. We have summarized below the results of refrigerant leak test (if appropriate):
   - ☑ We are pleased to report that minimal refrigerant leaks were found.
   - ☐ Refrigerant leaks found in excess of 15% annual charge which exceeds legal EPA leak rates.
   - ☐ Refrigerant leaks found in excess of 35% annual charge which exceeds legal EPA leak rates.
   - ☐ The following refrigerant leaks were found:

Source of leak	Corrective action taken	Corrective action recommended
NO LEAKS		

3. During this service visit it was necessary to recapture and recycle refrigerant from your unit: ☐ Yes ☑ No
4. Refrigerant replenishment: ☐ Yes ☑ No Date of last replenishment: _____
   Type: CFC/HCFC/HFC Pounds: _____
5. Refrigerant reclamation: ☐ Yes ☑ No
   Type: CFC/HCFC/HFC Pounds: Refrigeration test date: _____
   Distillation vendor: Certification No. if required: _____
   Transportation vendor: _____
   Date refrigerant shipped: Date refrigerant returned: _____
6. Refrigerant disposal: ☐ Yes ☑ No
   Type: CFC/HCFC/HFC Pounds: Refrigerant test date: _____
   Disposal vendor: Certification No. if required: _____
   Transportation vendor: _____
   Date refrigerant shipped: _____
   Authorization required by state: Local jurisdiction of: _____
   Other: _____
7. NO LEAKS DETECTED

T. McConnell _____ 1-26-01

Service technician signature Customer's authorized signature Date

Technician Certification No.: _____

South Coast Air Quality Management District
P. O. Box 4944
Diamond Bar, CA 91765
(909) 396-2000

Rule 1415 Registration Form

Equipment Information

FACILITY NAME: EASTMAN KODAK COMPANY

☐ AQMD ID # OR ☒ FEDERAL TAX ID#: 1 6 0 4 1 7 1 5 0

AQMD ID# 012826

LOCATION ADDRESS: 12100 RIVERA ROAD (NUMBER/STREET)

WHITTIER (CITY OR COMMUNITY) CA 90606 (ZIP CODE) 562-789-2410 (CONTACT TELEPHONE NUMBER)

NAME OF CONTACT PERSON: SCOTT WILLIAMS

TITLE OF CONTACT PERSON: HEALTH, SAFETY & ENVIRONMENTAL COOR.

EQUIPMENT DESCRIPTION

FOR EACH REFRIGERATION SYSTEM AT THE ABOVE FACILITY LOCATION THAT HOLDS >50 LBS. OF CFC (CHLOROFLUOROCARBON) OR HCFC (HYDROCHLOROFLUOROCARBON) REFRIGERANT, PLEASE PROVIDE THE FOLLOWING INFORMATION:

UNITS >50 lbs.	EQUIPMENT ID	REFRIGERANT TYPE	AMOUNT (lbs.) OF REFRIGERANT	DATE OF LAST AUDIT/ MAINTENANCE	ANNUAL ADDITIONAL REFRIGERANT (lbs.) PREVIOUS YEAR (1998)	ANNUAL ADDITIONAL REFRIGERANT (lbs.) CURRENT YEAR (1999)
1.	2551	R11	2000	12-16-99	0	0
2.	10355	R11	650	12-16-99	0	0
3.						
4.						
5.						
6.						

So that your account can be credited properly, please mail the completed form(s), along with a check for $81.90 to cover the Rule 1415 Registration Plan fee for your facility, to the following address:

South Coast Air Quality Management District
File No. 54713
Los Angeles, CA 90074-4713

If there are more than 6 units please attach an additional form.

Owner/Operator Information

NAME OF CONTACT PERSON: SAME AS ABOVE

MAILING ADDRESS: _____ (NUMBER/STREET)

_____ (CITY OR COMMUNITY) _____ (STATE) _____ (ZIP CODE) _____ (CONTACT TELEPHONE NUMBER)

SIGNATURE: Scott Williams DATE: 12-16-99

SCAQMD USE ONLY	RECEIVED BY: D of A	MATCH DATE:	CHECK NO.	AMOUNT $
	AQMD	DATE:	NUMBER OF FACILITIES:	

SCAQMD RULE 1415 REFRIGERANT ANNUAL AUDIT [FORM I]

Facility Name: Eastman Kodak			Phone # (562) 789-2410
Address: 12100 Riviera Rd. Calif.			Zip 90606
Mailing Address: SAME			Zip SAME
Facility Representative: MIGUEL MUXART		Sign & Date:	12-16-99
Certified Auditor Name: Gerald A. Schroeder	Aud. ID # 512528/B 0569	Sign:	Date of audit: 12-16-99
Tot Cap: 2000 lbs	System Type	Refrigeration Serial # #1	A/C System Serial # 2551	Refrigerant R (11)
Please check this box if the system had a refrigerant leak			PLEASE REFER TO FORM II IF A REFRIGERANT LEAK OCCURRED

Date	Leak Test Method	Permit/Operate # of Recycler	Name, Address, & Phone # of the PERSON Who Performed Maintenance	Date Leak Detected	Date Leak Repaired	Total Days to Repair Leak	Refrigerant Recovered (lbs)	Additional Refrigerant (lbs)
12-16-99	Electronic SEH-10	None USED	CARRIER CORP. 17900 E. AJAX CIRCLE CITY OF INDUSTRY CA 91748 626 435 3032	None	—	—	2000	—

Determine the annual refrigerant leak by use of the equation below.

ANNUAL REFRIGERANT LEAK DETERMINATION = $\frac{\text{Additional Refrigerant}}{\text{Total Charge Capacity}} \times 100$

Total Additional Refrigerant — lb

Annual Refrigerant Leak (%) =

NOTE: If an employee or representative of the owner of the system performed all work, then write "OWNER" in column IV.

For SCAQMD Use Only

Date Received:

Date Reviewed:

Inspector's Signature:

R1415 [Form I] JB:[5/1] | Form Serial # 29520 | Triplicate Forms | White – SOURCE; Yellow – AUDITOR; Pink – SCAQMD

SCAQMD RULE 1415 REFRIGERANT ANNUAL AUDIT [FORM I]

Facility Name: Eastman Kodak — Phone #(562) 789-2410

Address: 12100 Rivera Rd. Calif. — Zip 90606

Mailing Address: SAME — Zip SAME

Facility Representative: MIGUEL MUXART — Sign & Date: 12-16-99

Certified Auditor Name: Gerald A. Schroeder — Aud. ID #512528173 — Sign: — Date of audit: 12-16-99

Tot Cap: 650 lbs | System Type | Refrigeration Serial # #2 | A/C System Serial # 0569 #355 | Refrigerant R(11)

Please check this box if the system had a refrigerant leak ☐ — PLEASE REFER TO FORM II IF A REFRIGERANT LEAK OCCURRED

Date	Leak Test Method	Permit/Operate # of Recycler	Name, Address, & Phone # of the PERSON Who Performed Maintenance	Date Leak Detected	Date Leak Repaired	Total Days to Repair Leak	Refrigerant Recovered (lbs)	Additional Refrigerant (lbs)
12-16-99	Electronic SEH-10	None USED	CARRIER CORP. 17900 E. AJAX CIRCLE CITY OF INDUSTRY CA 91748 626 435 3032	None	—	—	650	—

Determine the annual refrigerant leak by use of the equation below.

ANNUAL REFRIGERANT LEAK DETERMINATION = Additional Refrigerant / Total Charge Capacity X 100

Total Additional Refrigerant — lb

Annual Refrigerant Leak (%) =

NOTE: If an employee or representative of the owner of the system performed all work, then write "OWNER" in column IV.

For SCAQMD Use Only

Date Received:

Date Reviewed:

Inspector's Signature:

R1415 [Form I] JB:[5/1] | Form Serial # 29520 | Triplicate Forms | White – SOURCE; Yellow – AUDITOR; Pink – SCAQMD

South Coast Air Quality Management District
P. O. Box 4944
Diamond Bar, CA 91765
(909) 396-2000

Rule 1415 Registration Form

Equipment Information

FACILITY NAME
EASTMAN KODAK COMPANY

☐ AQMD ID # OR ☒ FEDERAL TAX ID#: 160417150

LOCATION ADDRESS
12100 RIVERA ROAD
012826 AQMD ID
NUMBER/STREET

WHITTIER — CA — 90606 — 562-945-8482
CITY OR COMMUNITY NUMBER — ZIP CODE — CONTACT TELEPHONE

NAME OF CONTACT PERSON	TITLE OF CONTACT PERSON
LINDA BICKERSTAFF	SUPERVISOR

EQUIPMENT DESCRIPTION

FOR EACH REFRIGERATION SYSTEM AT THE ABOVE FACILITY LOCATION THAT HOLDS >50 LBS. OF CFC (CHLOROFLUOROCARBON) OR HCFC (HYDROCHLOROFLUOROCARBON) REFRIGERANT, PLEASE PROVIDE THE FOLLOWING INFORMATION:

UNITS >50 lbs.	EQUIPMENT ID	REFRIGERANT TYPE	AMOUNT (lbs.) OF REFRIGERANT	DATE OF LAST AUDIT/ MAINTENANCE	ANNUAL ADDITIONAL REFRIGERANT (lbs.) PREVIOUS YEAR (19 96)	ANNUAL ADDITIONAL REFRIGERANT (lbs.) CURRENT YEAR (19 97)
1.	2551	R11	2000	11-14-97	0	0
2.	10355	R11	650	11-14-97	0	23
3.						
4.						
5.						
6.						

So that your account can be credited properly, please mail the completed form(s), along with a check for $78.60 to cover the Rule 1415 Registration Plan fee for your facility, to the following address:

South Coast Air Quality Management District
File No. 54713
Los Angeles, CA 90074-4713

If there are more than 6 units please attach an additional form.

Owner/Operator Information

NAME OF CONTACT PERSON
SAME AS ABOVE

MAILING ADDRESS

NUMBER/STREET

CITY OR COMMUNITY NUMBER — STATE — ZIP CODE — CONTACT TELEPHONE

SIGNATURE: Linda A Bickerstaff — **DATE:** 11-14-97

SCAQMD USE ONLY				
	RECEIVED BY: B of A	BATCH DATE:	CHECK NO.	AMOUNT $
	AQMD	DATE:	NUMBER OF FACILITIES:	

AQMD RULE 1415 REFRIGERANT ANNUAL AUDIT (FORM1)

Facility Name: Eastman Kodak Co. Phone #(562) 945-1255

Address: 12100 Rivera RD. Whittier CA. Zip: 90606

Mailing Address: SAME Zip: SAME

Facility Representative Name: MIGUEL MURART Phone #(562) 945-1255 Sign: Date: 11-14-97

Certified Auditor Name: Gerald Schroeder Aud. ID # 5125281730569 Sign: Date of Audit: 11-14-97

Tot Cap. 650 lbs. | System Type | Refrigeration Serial # #2 | A/C System Serial # 10355 | Refrigerant R(11

Please check this box if the System had a refrigerant leak X PLEASE REFER TO FORM II IF A REFRIGERANT LEAK OCCURRE

Date	Leak Test Method	Permit/Operate # of Recycle	Name, Address, & Phone # of the PERSON who Performed Maintenance	Date Leak Detected	Date Leak Repaired	Total Days to Repair Leak	Refrigerant Recovered (lbs)	Additional Refrigerant (l
11-14-97	electronic	none used	CARRIER CORP. 17900 E. AJAX Circle City of Industry CA 91748 (818) 854-0133	11-12-97	11-12-97	ONE	500	150

To determine the annual refrigerant leak use the equation below.

Total Additional Refrigerant 150

ANNUAL REFRIGERANT = Additional Refrigerant X 100

LEAK DETERMINATION Total Charge Capacity

Annual Refrigerant Leak (%) = 23

Note: Mail to AQMD Attn: Rule 1415 Coordinator, P.O. Box 4941, Diamond Bar, CA 91765-9807

For SCAQMD Use Only

Date Received:

Date Reviewed:

Inspector's Signature

R1415 (Form I) JB: (5/1 | Form Serial # — 66591 | Triplicate Forms | White - SOURCE; Yellow - AUDITOR; Pink - AQMD

SCAQMD RULE 1415 ANNUAL REFRIGERANT LOSS [FORM II]

Facility Name: EASTMAN KODAK CO. **Phone #:** 945-1255

Source Address: 12100 Rivera RD. Whittier CA. 90606

Mailing Address:

Facility Representative: MIGUEL MUXART **Sign:** [signature] **Date:** 11-14-97

Certified Auditor: Gerald A. Schroeder **ID #:** 5125281730 **Sign:** [signature] **Date:** 11-14-97

Date	Type of Leak or Malfunction
11-12-97	Leak checked + repaired leaks at condenser gage,
	oil sump cover, end bell bearing cover plate. Purge
11-14-97	float cover o-ring added approx 150 lbs of
	R-11 to trim charge. Note: Total loss over 5-6 year

FORM II: JB [2/28/92]	Please indicate FORM I serial #: 66591	Triplicate Forms:	White – SOURCE; Yellow – AUDITOR; Pink – SCAQMD

AQMD RULE 1415 REFRIGERANT ANNUAL AUDIT (FORM1)

Facility Name: EASTMAN KODAK CO. Phone # (562) 945-1255

Address: 12100 Rivera RD. Whittier CA. Zip: 90606

Mailing Address: SAME Zip: SAME

Facility Representative Name: MIGUEL MUNARS Phone # (562) 945-125 Sign: Date: 11-14-9

Certified Auditor Name: Gerald Schroeder Aud. ID # 512-52-8173 Sign: Date of Audit: 11-14-9

Tot Cap. 2,000 lbs. | System Type | Refrigeration Serial # #1 | A/C System Serial # 2551 | Refrigerant R(11

Please check this box if the System had a refrigerant leak | PLEASE REFER TO FORM II IF A REFRIGERANT LEAK OCCURRE

Date	Leak Test Method	Permit/Operate # of Recycle	Name, Address, & Phone # of the PERSON who Performed Maintenance	Date Leak Detected	Date Leak Repaired	Total Days to Repair Leak	Refrigerant Recovered (lbs)	Additional Refrigerant (l
11-14-97	Electronic	None USED	CARRIER Corp. 13900 E. Ajax circle City of Industry CA 91748 (818) 854-0133	—	—	—	2000	—

To determine the annual refrigerant leak use the equation below:

Total Additional Refrigerant

ANNUAL REFRIGERANT = Additional Refrigerant X 100

LEAK DETERMINATION Total Charge Capacity

Annual Refrigerant Leak (%) =

Note: Mail to AQMD Attn: Rule 1415 Coordinator, P.O. Box 4941, Diamond Bar, CA 91765-9807

For SCAQMD Use Only

Date Received:

Date Reviewed:

Inspector's Signature

R1415 (Form I) JB: (5/1 | Form Serial # — 66591 | Triplicate Forms | White - SOURCE; Yellow - AUDITOR; Pink - AQMD

Exhibit 1

SUPERSEDES: 50.60-SR1 (1191)

MEDALLION YORK SERVICE

Refrigerant Conservation Services Report

Customer: KODAK

Contract No.: 1-56736316 | 1-2LK027

Location: 12100 RIVERA RD WHITTIER

Date: 1-26-05

Equipment ID: YORK YSDCCB53-CLE (SLHME97660)

Equipment Type: Indus. Process/Com. Refrig. ☐ Other ☐

1. During this service visit, your equipment was tested for refrigerant leaks: ☒ Yes ☐ No
2. We have summarized below the results of refrigerant leak test (if appropriate):
   - ☒ We are pleased to report that minimal refrigerant leaks were found.
   - ☐ Refrigerant leaks found in excess of 15% annual charge which exceeds legal EPA leak rates.
   - ☐ Refrigerant leaks found in excess of 35% annual charge which exceeds legal EPA leak rates.
   - ☐ The following refrigerant leaks were found:

Source of leak	Corrective action taken	Corrective action recommended
SHAFT SEAL SHOWS	EVIDENCE OF OIL LEAK	
		RECOMMEND REPLACEMENT

3. During this service visit it was necessary to recapture and recycle refrigerant from your unit: ☐ Yes ☒ No
4. Refrigerant replenishment: ☐ Yes ☒ No
   Type: CFC/HCFC/HFC Pounds: Date of last replenishment:
5. Refrigerant reclamation: ☐ Yes ☒ No
   Type: CFC/HCFC/HFC Pounds: Refrigeration test date:
   Distillation vendor: Certification No. if required:
   Transportation vendor:
   Date refrigerant shipped: Date refrigerant returned:
6. Refrigerant disposal: ☐ Yes ☒ No
   Type: CFC/HCFC/HFC Pounds: Refrigerant test date:
   Disposal vendor: Certification No. if required:
   Transportation vendor:
   Date refrigerant shipped:
   Authorization required by state: Local jurisdiction of:
   Other:
7.

JMC
Service technician signature

[signature]
Customer's authorized signature

1-26-05
Date

Technician Certification No.:

Dolores Earhart

South Coast
Air Quality Management District
21865 E. Copley Drive, Diamond Bar, CA 91765-4182 (909) 396-2000

RECEIVED BY
MAY 24 1996
KIG - WHITTIER

May 21, 1996

Account ID# 012826
Floyd W. Caldwell
Eastman Kodak Company
12100 Rivera Rd.
Whittier, CA 90606

To: MSERC Buyer/Transferee

Re: Transfer of AQMD Mobile Source Emission Reduction Credits (MSERCs)

The South Coast Air Quality Management District (AQMD) has received your Transaction Registration Form on May 17, 1996, regarding a purchase of MSERCs. By means of this letter, the AQMD acknowledges and confirms your purchase of the following amounts of MSERCs:

1,322	pounds of VOC	10,522	pounds of CO
902	pounds of NOx	NONE	pounds of PM

which were PURCHASED FROM: Commuter Services Group ,

having account ID number 105685 .

USE of MSERCs

Your ownership of the above MSERCs is effective as of the date of this letter. The original issuance date of the above MSERCs is **April 25, 1996**. Therefore, the above amount(s) of MSERCs may be consumed -- within the following limits:

1. No more than one-third may be consumed prior to April 25, 1997.
2. No more than two-third may be consumed prior to April 25, 1998.

All unused portions of the above amounts of MSERCs will expire on **April 24, 2001.**

Henry Hogo

Henry Hogo
Planning Manager
Planning and Policy

(e:\pta\mserc\eastma1.doc)

Dolores Eastwood

Yolie
Air Quality
File

South Coast
Air Quality Management District

AQMD 21865 E. Copley Drive, Diamond Bar, CA 91765-4182 (909) 396-2000

RECEIVED BY
APR 29 1996
KIG - WHITTIER

April 24, 1996

Account ID# 012826
Floyd W. Caldwell
Eastman Kodak Company
12100 Rivera Rd.
Whittier, CA 90606

To: MSERC Buyer/Transferee

Re: Transfer of AQMD Mobile Source Emission Reduction Credits (MSERCs)

The South Coast Air Quality Management District (AQMD) has received your Transaction Registration Form on April 23, 1996, regarding a purchase of MSERCs. By means of this letter, the AQMD acknowledges and confirms your purchase of the following amounts of MSERCs:

661	pounds of VOC	5,261	pounds of CO
451	pounds of NOx	NONE	pounds of PM

which were PURCHASED FROM: Commuter Services Group,

having account ID number 105685.

USE of MSERCs

Your ownership of the above MSERCs is effective as of the date of this letter. The original issuance date of the above MSERCs is **March 29, 1996**. Therefore, the above amount(s) of MSERCs may be consumed -- within the following limits:

1. No more than one-third may be consumed prior to March 29, 1997.
2. No more than two-third may be consumed prior to March 29, 1998.

All unused portions of the above amounts of MSERCs will expire on **March 28, 2001.**

Henry Hogo

Henry Hogo
Planning Manager
Planning and Policy

(e:\pta\mserc\eastman.doc)

South Coast Air Quality Management District
Rule 1415 Registration Form

AQMD or Federal ID: 012826

Number of Units (Over 50 lbs): 1

Facility Name: EASTMAN KODAK COMPANY

Address: 12100 RIVERA ROAD
WHITTIER CA 90606

Phone: 310-945-8482

Contact: LINDA BICKERSTAFF

Equipment ID#: 2551

Refrigerant Type: R-11

Amount of Refrigerant: 2000 lbs

Last Audit Date: 12-01-95

Annual Additional Refrigerant: 0

Prepared By: LINDA BICKERSTAFF

Signed: Linda Bickerstaff

Date: 1-03-96

Please mail this completed form (one for each system at your facility) with the Rule 1415 Registration Plan fee of $75.90 (one fee per facility) to:

South Coast Air Quality Management District
File No. 54713
Los Angeles, Ca. 90074-4713

South Coast Air Quality Management District
Rule 1415 Registration Form

AQMD or Federal ID: 012826

Number of Units (Over 50 lbs): 1

Facility Name: EASTMAN KODAK COMPANY

Address: 12100 RIVERA ROAD
WHITTIER CA 90606

Phone: 310-945-8482

Contact: LINDA BICKERSTAFF

Equipment ID#: 10355

Refrigerant Type: R-11

Amount of Refrigerant: 650 lbs.

Last Audit Date: 12-01-95

Annual Additional Refrigerant: 0

Prepared By: LINDA BICKERSTAFF

Signed: Linda Bickerstaff

Date: 1-03-96

Please mail this completed form (one for each system at your facility) with the Rule 1415 Registration Plan fee of $75.90 (one fee per facility) to:

South Coast Air Quality Management District
File No. 54713
Los Angeles, Ca. 90074-4713

EASTMAN KODAK COMPANY — STATEMENT OF REMITTANCE 169130

DATE	DESCRIPTION	GROSS AMOUNT	DISC OR DEDUCTION	NET AMOUNT
	PERMIT FEE FOR CHILLER	75.90	.00	75.90
			TOTAL	75.90

STMAN KODAK COMPANY • WESTERN REGION • 12100 RIVERA ROAD • WHITTIER, CA 90606

DETACH BEFORE DEPOSITIN

CHECK NUMBER 169130

EASTMAN KODAK COMPANY
WHITTIER, CALIFORNIA 90606

50-937
213

DATE 1-5-96

EXACTLY*****$75.90

PAY TO THE ORDER OF

SOUTH COAST AIR QUALITY MANAGEMENT DISTRICT
FILE 54713
LOS ANGELES, CA 90074-4713

THE CHASE MANHATTAN BANK, N.A. • SYRACUSE, N.Y.

AUTHORIZED SIGNATURE

⑈169130⑈ ⑆021309379⑆ 601⑉2⑉66836⑈

AQMD RULE 1415 REFRIGERANT ANNUAL AUDIT (FORM I)

Facility Name: Eastman Kodak — Phone # (310) 945-1255

Address: 12100 Rivera RD. Whittier CA. — Zip: 90606

Mailing Address: SAME — Zip: SAME

Facility Representative Name: Ron Llamas — Phone # (310) 945-1255 — Sign: Ron Llamas — Date: 12-1-95

Certified Auditor Name: Gerald Schroeder — Aud. ID # 129433-52-8173-0566 — Sign: [signature] — Date of Audit: 12-1-95

Tot Cap. 2,000 lbs. | System Type | Refrigeration Serial # #1 | A/C System Serial # 2551 | Refrigerant R (11

Please check this box if the System had a refrigerant leak ☐ — PLEASE REFER TO FORM II IF A REFRIGERANT LEAK OCCURRED

Date	Leak Test Method	Permit/Operator # of Recycle	Name, Address, & Phone # of the PERSON who Performed Maintenance	Date Leak Detected	Date Leak Repaired	Total Days to Repair Leak	Refrigerant Recovered (lbs)	Additional Refrigerant (lbs)
12-1-95	Electronic GB #-10	None UOR.	Carrier Building Systems. 2735 Saturn St. BREA CA 92621	—	—	—	2000	—

To determine the annual refrigerant leak use the equation below.

Total Additional Refrigerant: — lb

ANNUAL REFRIGERANT LEAK DETERMINATION = Additional Refrigerant / Total Charge Capacity X 100

Annual Refrigerant Leak (%) =

Note: Mail to AQMD Attn: Rule 1415 Coordinator, P.O. Box 4941, Diamond Bar, CA 91765-9807

For SCAQMD Use Only

Date Received:

Date Reviewed:

Inspector's Signature

R1415 (Form I) JB: (5/1 | Form Serial # — 66591 | Triplicate Forms | White - SOURCE; Yellow - AUDITOR; Pink - AQMD

AQMD RULE 1415 REFRIGERANT ANNUAL AUDIT (FORM1)

Facility Name: Eastman Kodak — Phone # (310) 945-1255

Address: 12100 Rivera RD. Whittier CA. — Zip: 90606

Mailing Address: SAME — Zip: SAME

Facility Representative Name: Ron Llamas — Phone # (310) 945-1255 — Sign: Ron Llamas — Date: 12-1-95

Certified Auditor Name: Gerald Schroeder — Aud. ID # 1291137 5/12-52-8125-0566 — Sign: [illegible] — Date of Audit:

Tot Cap. 650 lbs. | System Type | Refrigeration Serial # #2 | A/C System Serial # 10355 | Refrigerant R(11

Please check this box if the System had a refrigerant leak ☐ — PLEASE REFER TO FORM II IF A REFRIGERANT LEAK OCCURRED

Date	Leak Test Method	Permit/Operate # of Recycle	Name, Address, & Phone # of the PERSON who Performed Maintenance	Date Leak Detected	Date Leak Repaired	Total Days to Repair Leak	Refrigerant Recovered (lbs)	Additional Refrigerant (lb
12-1-95	Electronic QE H-10	NONE USED	CARRIER Building Systems 2735 SATURN ST. BREA CA. 92621	—	—	—	650	—

To determine the annual refrigerant leak use the equation below.

Total Additional Refrigerant [ ] lb

ANNUAL REFRIGERANT = Additional Refrigerant X 100

LEAK DETERMINATION Total Charge Capacity

Annual Refrigerant Leak (%) =

Note: Mail to AQMD Attn: Rule 1415 Coordinator, P.O. Box 4941, Diamond Bar, CA 91765-9807

For SCAQMD Use Only

Date Received:

Date Reviewed:

Inspector's Signature

R1415 (Form I) JB: (5/1 | Form Serial # — 66591 | Triplicate Forms | White - SOURCE; Yellow - AUDITOR; Pink - AQMD

KODAK MEMO

January 19, 1995

TO: Mario Irizarry, Property Mgr Whittier

FROM: Linda Bickerstaff, Supervisor,FPM

SUBJECT: CFC Refrigerants

The following is an inventory of all the equipment at this facility containing CFC and HCFC:

Equipment Type	Qty	Refrigerant	Age
Chiller (centrifugal)	2	R-11	1959 and 1969
DX Refrigeration *	58	R-12	1974 to 1992
DX Air Dryer	3	R-12	1972 to 1985
DX A/C units	30	R-22	1972 to 1992
DX Freezer (0 deg)	1	R-502	1985
Fire extinguisher	57	Halon	1980 to 1990

* Includes, Food preparation and storage equipment, drink dispensers, vending machines, room A/C unit (1), and refrigerant recovery recycle unit (1).

R- 123 have none.

Due to age, the two chillers we have cannot be retro-fitted. Both chillers were rebuilt in 1993. Life expectancy is another 5 to 6 years. We have a quarterly preventative maintenance contract with Carrier, who checks for leaks and maintains them in working order. Both chillers are pre-vent units which prevents them from leaking. The discharge is recycled back into the unit. We have no CFC venting.

We have activity been participating in the CFC program for 2 years.

Mario, for your info only, not Rochester, we have enough stock of R-11 to refill both chillers once.

July 28, 1993 KODAK MEMO

TO: Frederick Kraiger, Energy Coordinator
Corporate Real Estate Office, Bldg 10, Basement

FROM: Larry Wells, Supv Bldg Svcs, W.R. Whittier

SUBJECT: Equipment Containing CFC and HCFC.

The Following is an inventory of all equipment at this facility determined to contain CFC and HCFC.

Equipment type	Qty	Refrigerant	Age
Chiller (centrifugal)	2	R-11	1959 and 1969
DX Refrigeration*	58	R-12	1974 to 1992
DX Air Dryer	3	R-12	1972 to 1985
DX A/C units**	31	R-22	1972 to 1992
DX Freezer(0 deg)	1	R-502	1985
Fire extinguisher	57	Halon	1980 to 1990

* Includes, Food preparation and storage equipment, drink dispensers, vending machines, room A/C unit (1), and refrigerant recovery recycle unit (1).

** Includes one ice cream showcase in cafeteria.

Annual refrigerant purchases equate to:

Refrigerant	Average (5 year)	Annual (expected)
R-11	400 #	400 #
R-12	100 #	5 #
R-22	600 #	600 #
R-502	30 #	5 #

If you have questions or require additional information, I may be contacted at Knet 431-1580.

lgw

Linda - Have Larry Nativa confirm if this is still the case

KODAK MEMO

July 27, 1993

TO: Frederick Kraiger, Energy Coordinator, CREO, 1/16/KO

FROM: Larry Wells, Supervisor Bldg. Svcs., WR-Whittier

SUBJECT: Equipment Containing CFC and HCFC

The following is an inventory of all equipment at this facility determined to contain CFC and HCFC.

Equipment Type	Qty	Refrigerant	Age
Chiller (centrifugal)	2	R-11	1959 and 1969
DX Refrigeration*	58	R-12	1974 to 1992
DX Air Dryer	3	R-12	1972 to 1985
DX A/C Units**	31	R-22	1972 to 1992
DX Freezer (0 °)	1	R-502	1985
Fire Extinguisher	57	Halon	1980 to 1990

* Includes: Food preparation and storage equipment, drink dispensers, vending machines, room A/C unit (1), and refrigerant recovery recycle unit (1).

** Includes one ice cream showcase in cafeteria.

Annual refrigerant purchases equate to:

Refrigerant	Average (5 year)	Annual (expected)
R-11	400 #	400 #
R-12	100 #	5 #
R-22	600 #	600 #
R-502	5 #	5 #

If you have questions or require additional information, I may be contacted at KNET 431-1580

LW:yr

cc: M. Irizarry

KODAK MEMO

July 27, 1993

TO: Frederick Kraiger, Energy Coordinator, CREO, 1/16/KO

FROM: Larry Wells, Supervisor Bldg. Svcs., WR-Whittier

SUBJECT: Equipment Containing CFC and HCFC

The following is an inventory of all equipment at this facility determined to contain CFC and HCFC.

Equipment Type	Qty	Refrigerant	Age
Chiller (centrifugal)	2	R-11	1959 and 1969
DX Refrigeration*	58	R-12	1974 to 1992
DX Air Dryer	3	R-12	1972 to 1985
DX A/C Units**	31	R-22	1972 to 1992
DX Freezer (0 °)	1	R-502	1985
Fire Extinguisher	57	Halon	1980 to 1990

* Includes: Food preparation and storage equipment, drink dispensers, vending machines, room A/C unit (1), and refrigerant recovery recycle unit (1).

** Includes one ice cream showcase in cafeteria.

Annual refrigerant purchases equate to:

Refrigerant	Average (5 year)	Annual (expected)
R-11	400 #	400 #
R-12	100 #	5 #
R-22	600 #	600 #
R-502	5 #	5 #

If you have questions or require additional information, I may be contacted at KNET 431-1580

LW:yr

cc: M. Irizarry

South Coast Air Quality Management District
Rule 1415 Registration Form

AQMD or Federal ID: 012826

Number of Units (Over 50 lbs): 1

Facility Name: EASTMAN KODAK COMPANY

Address: 12100 RIVERA ROAD

WHITTIER CA 90606

Phone: 310-945-8482

Contact: LINDA BICKERSTAFF

Equipment ID#: 2551

Refrigerant Type: R-11

Amount of Refrigerant: 2000 lbs

Last Audit Date: 12-01-95

Annual Additional Refrigerant: 0

Prepared By: LINDA BICKERSTAFF

Signed: Linda Bickerstaff

Date: 1-03-96

Please mail this completed form (one for each system at your facility) with the Rule 1415 Registration Plan fee of $75.90 (one fee per facility) to:

South Coast Air Quality Management District
File No. 54713
Los Angeles, Ca. 90074-4713

South Coast Air Quality Management District
Rule 1415 Registration Form

AQMD or Federal ID: 012826

Number of Units (Over 50 lbs): 1

Facility Name: EASTMAN KODAK COMPANY

Address: 12100 RIVERA ROAD

WHITTIER CA 90606

Phone: 310-945-8482

Contact: LINDA BICKERSTAFF

Equipment ID#: 10355

Refrigerant Type: R-11

Amount of Refrigerant: 650 lbs.

Last Audit Date: 12-01-95

Annual Additional Refrigerant: 0

Prepared By: LINDA BICKERSTAFF

Signed: Linda Bickerstaff

Date: 1-03-96

Please mail this completed form (one for each system at your facility) with the Rule 1415 Registration Plan fee of $75.90 (one fee per facility) to:

South Coast Air Quality Management District
File No. 54713
Los Angeles, Ca. 90074-4713

EASTMAN KODAK COMPANY — STATEMENT OF REMITTANCE 169130

DATE	DESCRIPTION	GROSS AMOUNT	DISC OR DEDUCTION	NET AMOUNT
	PERMIT FEE FOR CHILLER	75.90	.00	75.90
			TOTAL	75.90

EASTMAN KODAK COMPANY • WESTERN REGION • 12100 RIVERA ROAD • WHITTIER, CA 90606

DETACH BEFORE DEPOSITING

CHECK NUMBER 169130

EASTMAN KODAK COMPANY
WHITTIER, CALIFORNIA 90606

50-937
213

DATE 1-5-96

EXACTLY*****$75.90

PAY TO THE ORDER OF

SOUTH COAST AIR QUALITY MANAGEMENT DISTRICT
FILE 54713
LOS ANGELES, CA 90074-4713

THE CHASE MANHATTAN BANK, N.A. • SYRACUSE, N.Y.

AUTHORIZED SIGNATURE

⑈169130⑈ ⑆021309379⑆ 601⑈ 2⑈66836⑈

AQMD RULE 1415 REFRIGERANT ANNUAL AUDIT (FORM1)

Facility Name: Eastman Kodak **Phone #** (310) 945-1255

Address: 12100 Rivera RD. Whittier CA. **Zip:** 90606

Mailing Address: SAME **Zip:** SAME

Facility Representative Name: Ron Llamas **Phone #** (310) 945-1255 **Sign:** Ron Llamas **Date:** 12-1-95

Certified Auditor Name: Gerald Schroeder **Aud. ID #** 129137-52-8173-0566 **Sign:** [signature] **Date of Audit:** 12-1-95

Tot Cap.	2,000 lbs.	System Type	Refrigeration Serial # #1	A/C System Serial # 2551	Refrigerant	R (11

Please check this box if the System had a refrigerant leak ☐ **PLEASE REFER TO FORM II IF A REFRIGERANT LEAK OCCURRED**

Date	Leak Test Method	Permit/Operate # of Recycle	Name, Address, & Phone # of the PERSON who Performed Maintenance	Date Leak Detected	Date Leak Repaired	Total Days to Repair Leak	Refrigerant Recovered (lbs)	Additional Refrigerant (lbs
12-1-95	Electronic GB #-10	None U&R.	Carrier Building Systems. 2735 Saturn St. Brea CA 92621	—	—	—	2000	—

To determine the annual refrigerant leak use the equation below.

Total Additional Refrigerant — lb

ANNUAL REFRIGERANT LEAK DETERMINATION = Additional Refrigerant / Total Charge Capacity X 100

Annual Refrigerant Leak (%) =

Note: Mail to AQMD Attn: Rule 1415 Coordinator, P.O. Box 4941, Diamond Bar, CA 91765-9807

For SCAQMD Use Only

Date Received:
Date Reviewed:
Inspector's Signature

R1415 (Form I) JB: (5/1	Form Serial # — 66591	Triplicate Forms	White - SOURCE; Yellow - AUDITOR; Pink - AQMD

AQMD RULE 1415 REFRIGERANT ANNUAL AUDIT (FORM1)

Facility Name: Eastman Kodak — Phone # (310) 945-1255

Address: 12100 Rivera Rd. Whittier CA. — Zip: 90606

Mailing Address: SAME — Zip: SAME

Facility Representative Name: Ron Llamas — Phone # (310) 945-1255 — Sign: Ron Llamas — Date: 12-1-95

Certified Auditor Name: Gerald Schroeder — Aud. ID # 1291137 512-52-8173-0566 — Sign: Gerald Schroeder — Date of Audit:

Tot Cap. 650 lbs. | System Type | Refrigeration Serial # #2 | A/C System Serial # 10355 | Refrigerant | R(11

Please check this box if the System had a refrigerant leak | PLEASE REFER TO FORM II IF A REFRIGERANT LEAK OCCURRED

Date	Leak Test Method	Permit/Operate # of Recycle	Name, Address, & Phone # of the PERSON who Performed Maintenance	Date Leak Detected	Date Leak Repaired	Total Days to Repair Leak	Refrigerant Recovered (lbs)	Additional Refrigerant (lbs)
12-1-95	Electronic GE H-10	None USED	CARRIER Building Systems 2735 SATURN ST. BREA CA. 92621	—	—	—	650	—

To determine the annual refrigerant leak use the equation below.

Total Additional Refrigerant — lb

ANNUAL REFRIGERANT LEAK DETERMINATION = Additional Refrigerant / Total Charge Capacity X 100

Annual Refrigerant Leak (%) =

Note: Mail to AQMD Attn: Rule 1415 Coordinator, P.O. Box 4941, Diamond Bar, CA 91765-9807

For SCAQMD Use Only

Date Received:

Date Reviewed:

Inspector's Signature

R1415 (Form I) JB: (5/1 | Form Serial # — 66591 | Triplicate Forms | White - SOURCE; Yellow - AUDITOR; Pink - AQMD

South Coast Air Quality Management District
Rule 1415 Registration Form

AQMD or Federal ID: 012826

Number of Units (Over 50 lbs): 1

Facility Name: EASTMAN KODAK COMPANY

Address: 12100 RIVERA ROAD
WHITTIER CA 90606

Phone: 310-945-8482

Contact: LINDA BICKERSTAFF

Equipment ID#: 2551

Refrigerant Type: R-11

Amount of Refrigerant: 2000 lbs

Last Audit Date: 12-01-95

Annual Additional Refrigerant: 0

Prepared By: LINDA BICKERSTAFF

Signed: Linda Bickerstaff

Date: 1-03-96

Please mail this completed form (one for each system at your facility) with the Rule 1415 Registration Plan fee of $75.90 (one fee per facility) to:

South Coast Air Quality Management District
File No. 54713
Los Angeles, Ca. 90074-4713

South Coast Air Quality Management District
Rule 1415 Registration Form

AQMD or Federal ID: 012826

Number of Units (Over 50 lbs): 1

Facility Name: EASTMAN KODAK COMPANY

Address: 12100 RIVERA ROAD
WHITTIER CA 90606

Phone: 310-945-8482

Contact: LINDA BICKERSTAFF

Equipment ID#: 10355

Refrigerant Type: R-11

Amount of Refrigerant: 650 lbs.

Last Audit Date: 12-01-95

Annual Additional Refrigerant: 0

Prepared By: LINDA BICKERSTAFF

Signed: Linda Bickerstaff

Date: 1-03-96

Please mail this completed form (one for each system at your facility) with the Rule 1415 Registration Plan fee of $75.90 (one fee per facility) to:

South Coast Air Quality Management District
File No. 54713
Los Angeles, Ca. 90074-4713

EASTMAN KODAK COMPANY — STATEMENT OF REMITTANCE 169130

DATE	DESCRIPTION	GROSS AMOUNT	DISC. OR DEDUCTION	NET AMOUNT
	PERMIT FEE FOR CHILLER	75.90	.00	75.90
			TOTAL	75.90

EASTMAN KODAK COMPANY • WESTERN REGION • 12100 RIVERA ROAD • WHITTIER, CA 90606

DETACH BEFORE DEPOSITING

CHECK NUMBER 169130

EASTMAN KODAK COMPANY
WHITTIER, CALIFORNIA 90606

50-937
213

DATE 1-5-96

EXACTLY*****$75.90

PAY TO THE ORDER OF

SOUTH COAST AIR QUALITY MANAGEMENT DISTRICT
FILE 54713
LOS ANGELES, CA 90074-4713

THE CHASE MANHATTAN BANK, N.A. • SYRACUSE, N.Y.

AUTHORIZED SIGNATURE

⑈169130⑈ ⑆021309379⑆ 601 2 66836⑈

AQMD RULE 1415 REFRIGERANT ANNUAL AUDIT (FORM1)

Facility Name: Eastman Kodak **Phone #** (310) 945-1255

Address: 12100 Rivera RD. Whittier CA. **Zip:** 90606

Mailing Address: SAME **Zip:** SAME

Facility Representative Name: Ron Llamas **Phone #** (310) 945-1255 **Sign:** Ron Llamas **Date:** 12-1-95

Certified Auditor Name: Gerald Schroeder **Aud. ID #** 129437-52-8173-0566 **Sign:** [signature] **Date of Audit:** 12-1-95

Tot Cap.	System Type	Refrigeration Serial #	A/C System Serial #	Refrigerant
2,000 lbs.		#1	2551	R (11

Please check this box if the System had a refrigerant leak ☐ **PLEASE REFER TO FORM II IF A REFRIGERANT LEAK OCCURRED**

Date	Leak Test Method	Permit/Operate # of Recycle	Name, Address, & Phone # of the PERSON who Performed Maintenance	Date Leak Detected	Date Leak Repaired	Total Days to Repair Leak	Refrigerant Recovered (lbs)	Additional Refrigerant (lb
12-1-95	Electronic 65 R-10	None U&R.	Carrier Building Systems. 2735 Saturn St. Brea CA 92621	—	—	—	2000	—

To determine the annual refrigerant leak use the equation below.

Total Additional Refrigerant — lb

ANNUAL REFRIGERANT LEAK DETERMINATION = (Additional Refrigerant / Total Charge Capacity) X 100

Annual Refrigerant Leak (%) =

Note: Mail to AQMD Attn: Rule 1415 Coordinator, P.O. Box 4941, Diamond Bar, CA 91765-9807

For SCAQMD Use Only

Date Received:
Date Reviewed:
Inspector's Signature

R1415 (Form I) JB: (5/1	Form Serial # — 66591	Triplicate Forms	White - SOURCE; Yellow - AUDITOR; Pink - AQMD

AQMD RULE 1415 REFRIGERANT ANNUAL AUDIT (FORM1)

Facility Name: Eastman Kodak — Phone # (310) 945-1255

Address: 12100 Rivera RD. Whittier CA. — Zip: 90606

Mailing Address: SAME — Zip: SAME

Facility Representative Name: Ron Llamas — Phone # (310) 945-1255 — Sign: Ron Llamas — Date: 12-1-95

Certified Auditor Name: Herald Schroeder — Aud. ID # 1291137 5/12-52-8175-0566 — Sign: Herald Schroeder — Date of Audit:

Tot Cap. 650 lbs. | System Type | Refrigeration Serial # #2 | A/C System Serial # 10355 | Refrigerant R(11)

Please check this box if the System had a refrigerant leak ☐ — PLEASE REFER TO FORM II IF A REFRIGERANT LEAK OCCURRED

Date	Leak Test Method	Permit/Operate # of Recycle	Name, Address, & Phone # of the PERSON who Performed Maintenance	Date Leak Detected	Date Leak Repaired	Total Days to Repair Leak	Refrigerant Recovered (lbs)	Additional Refrigerant (lbs)
12-1-95	Electronic GE H-10	NONE USED	CARRIER Building Systems 2735 SATURN ST. BREA CA. 92621	—	—	—	650	—

To determine the annual refrigerant leak use the equation below.

Total Additional Refrigerant ( ) lb

ANNUAL REFRIGERANT LEAK DETERMINATION = Additional Refrigerant / Total Charge Capacity X 100

Annual Refrigerant Leak (%) =

Note: Mail to AQMD Attn: Rule 1415 Coordinator, P.O. Box 4941, Diamond Bar, CA 91765-9807

For SCAQMD Use Only

Date Received:
Date Reviewed:
Inspector's Signature

R1415 (Form I) JB: (5/1 | Form Serial # — 66591 | Triplicate Forms | White - SOURCE; Yellow - AUDITOR; Pink - AQMD

AlliedSignal CHEMICALS

MATERIAL SAFETY DATA SHEET
GENETRON® 11

1. CHEMICAL PRODUCT AND COMPANY IDENTIFICATION

PRODUCT NAME: GENETRON® 11

OTHER/GENERIC NAMES: Trichlorofluoromethane

PRODUCT USE: Refrigerant and insulating gas

MANUFACTURER:
AlliedSignal, Inc.
Fluorocarbons
101 Columbia Road
P.O. Box 1053
Morristown, NJ 07962

FOR MORE INFORMATION CALL:
(Monday-Friday, 9:00am-4:30pm Eastern Standard Time
Product Safety Department (201) 455-4157

IN CASE OF EMERGENCY CALL:
(24 Hours/Day, 7 Days/Week)
(201) 455-2000

2. COMPOSITION/INFORMATION ON INGREDIENTS

INGREDIENT NAME	CAS #	WEIGHT %
Trichlorofluoromethane	75-69-4	100

Trace impurities and additional material names not listed above may also appear in the Regulatory Information section (#15) towards the end of the MSDS. These materials may be listed for local "Right to Know" compliance and for other reasons.

3. HAZARDS IDENTIFICATION

EMERGENCY OVERVIEW: Colorless, volatile liquid with ethereal and faint sweetish odor. Non-flammable material. Overexposure may cause dizziness and loss of concentration. At higher levels, CNS depression and cardiac arrhythmia may result from exposure. Vapors displace air and can cause asphyxiation in confined spaces. At higher temperatures, (> 250°C), decomposition products may include Hydrochloric Acid (HCl), Hydrofluoric Acid (HF), and carbonyl halides such as phosgene.

POTENTIAL HEALTH HAZARDS:

SKIN: Irritation would result from defatting action on tissue.

EYES: Liquid contact can cause irritation which may be severe. Mist may irritate.

INHALATION: Genetron® 11 has a relatively low order of acute toxicity. When oxygen levels in air are reduced to 12-14% by displacement, symptoms of asphyxiation, loss of coordination, increased pulse rate and deeper respiration will occur. In repeated exposure tests with animals, changes were noted in liver functions and lipid production at levels above 100 ppm. At higher levels, cardiac arrhythmia may occur.

INGESTION: Although not a likely route of exposure, discomfort in the gastrointestinal tract would