SFUND RECORDS CTR
2172153

CH2M HILL
155 Grand Avenue
Suite 1000
Oakland, CA 94612
PO Box 12681
Oakland, CA
94604-2681
Tel 510.251.2426
Fax 510.893 8205

CH2MHILL

January 15, 2008
264204.PC.80/MIPC.B224F

Ms. Paula Bisson
U.S. Environmental Protection Agency
75 Hawthorne Street, CMD-4-2
San Francisco, CA 94105

Subject: Site Characterization and Cleanup Action Summary Report for Polychlorinated Biphenyl Site Building 386 AL#01, Investigation Area C2, Lennar Mare Island, Vallejo, California

Dear Ms. Bisson:

Enclosed is one copy of the *Site Characterization and Cleanup Action Summary Report for Polychlorinated Biphenyl Site Building 527 AL#01*, for Mare Island, Vallejo, California.

CH2M HILL prepared this report in compliance with the Consent Agreement and Final Order (CA/FO) between the United States Environmental Protection Agency and the United States Department of the Navy, with the City of Vallejo and Lennar Mare Island, LLC as intervenors (USEPA et al. 2001). The CA/FO sets forth the polychlorinated biphenyl requirements that must be met to satisfy the Toxic Substances Control Act for the Eastern Early Transfer Parcel of Mare Island. This report is submitted in compliance with Paragraph 12 of the CA/FO.

Please submit your comments to me at the above address or via e-mail at stephen.farley@ch2m.com by February 15, 2008. If you have any questions regarding this document, please contact me at 707/562-1015 extension 103 or Michael Sanchez at 530/229-3310.

Sincerely,

CH2M HILL

Michael Sanchez
Project Manager

Stephen M. Farley, P.G.
Quality Control Manager

Copy to (with enclosures):

Mr. Henry Chui
California Environmental Protection Agency
Dept. of Toxic Substances Control
700 Heinz Avenue, Suite 200
Berkeley, CA 94710-2721
(2 copies; Electronic copy also)

Mr. Gordon Hart
Paul, Hastings, Janofsky, Walker, LLP
55 Second Street, 24th Floor
San Francisco, CA 94105-3411

Ms. Carolyn d'Almeida
U.S. EPA Region 9 (SFD 8-1)
75 Hawthorne Street
San Francisco, CA 94105

Mr. Gil Hollingsworth
Mare Island Conversion Division
City of Vallejo
555 Santa Clara Street
Vallejo, CA 94590-5934
(Electronic copy only)

Mr. Saul Bloom
Arc Ecology
4634 – 3rd Street
San Francisco, CA 94124
(Electronic copy only)

Ms. Myrna Hayes
816 Branciforte Street
Vallejo, CA 94590

Mr. Neal Siler
Lennar Mare Island, LLC
690 Walnut Avenue, Suite 100
Vallejo, CA 94592

Mr. Bob Palmer
Caretaker Site Office, SF Bay
410 Palm Ave., Bldg. 1, Suite 161
San Francisco, CA 94130
(2 copies)

Ms. Sheila Roebuck
Lennar Mare Island, LLC
690 Walnut Avenue, Suite 100
Vallejo, CA 94592
(Electronic copy of IAs D1 and H2 only)

Mr. Bill Kilgore
California Environmental Protection Agency,
Department of Toxic Substances Control
8800 Cal Center Drive
Sacramento, CA 95826
(Electronic copy only)

CH2M HILL copies:
Paula Bolio
Melanie Swift
Jen Tausch
Starr Dehn (final link only)
John Romie (Paper and electronic copy of all FOPL documents, otherwise electronic copy of final documents only)

Copy to (without enclosures):

Ms. Carolyn Marn
U.S. Fish and Wildlife Service
2800 Cottage Way, Room W-2605
Sacramento, CA 95825

Ms. Laurie Sullivan
National Oceanic and Atmospheric Administration
75 Hawthorne Street, 9th Floor
San Francisco, CA 94105
(Electronic copy only via email)

Mr. Ron Pilkington
Bay Area Air Quality Management District
939 Ellis Street
San Francisco, CA 94109

Mr. Kenneth Browne
109 El Camino Real
Vallejo, CA 94590

Mr. Adam A. Chavez
1031 Florida Street
Vallejo, CA 94590-5513

Mr. Gerald Karr
149 Garden Court
Vallejo, CA 94591

Ms. Paula Tygielski
456 East L Street
Benicia, CA 94510

Mr. Justice Budu
107 Fieldstone Way
Vallejo, CA 94589

Ms. Patricia Port
U.S. Department of Interior
1111 Jackson Street, Suite 520
Oakland, CA 94607

Mr. Mike Coffey
6 Oricle Court
American Canyon, CA 94503

Mr. James O'Loughlin
1449 Sheridan Drive
Napa, CA 94558

Mr. Max Delaney
San Francisco Bay Commission
50 California Street, Suite 2600
San Francisco, CA 94102

Dr. Tom Charon, M.D.
Solano County Department of Public Health
275 Beck Avenue
Fairfield, CA 94533

Mr. Donald Parker
Vallejo Fire Department
970 Nimitz Street
Vallejo, CA 94592

Copy to (without enclosures):

Mr. Terry Schmidtbauer
Dept. of Resource Management
County of Solano
675 Texas Street, Suite 5500
Fairfield, CA 94533

Draft

Site Characterization and Cleanup Action Summary Report for Polychlorinated Biphenyl Site Building 386 AL#01, Investigation Area C2, Lennar Mare Island, Vallejo, California

Prepared for

United States Environmental Protection Agency

January 2008

CH2MHILL
155 Grand Avenue, Suite 1000
Oakland, CA 94612

Contents

Page

Section

Acronyms and Abbreviations iv

1.0 Introduction 1-1

2.0 Site Identification and Background 2-1

3.0 Cleanup Action Summary 3-1
- 3.1 Removal Area 1 3-1
- 3.2 Removal Area 2 3-1
- 3.3 Removal Area 3 3-1
- 3.4 Removal Area 4 3-2
- 3.5 Removal Area 5 3-2
- 3.6 Removal Area 6 3-2
- 3.7 Removal Area 7 3-2
- 3.8 Removal Area 8 3-3
- 3.9 Removal Area 9 3-3
- 3.10 Removal Area 10 3-3
- 3.11 Removal Area 11 3-3
- 3.12 Removal Area 12 3-3
- 3.13 Removal Area 13 3-4
- 3.14 Removal Area 14 3-4
- 3.15 Removal Area 15 3-4
- 3.16 Removal Area 16 3-4
- 3.17 Removal Area 17 3-4

4.0 Polychlorinated Biphenyl Site Closure Process 4-1

5.0 Conclusions 5-1

6.0 References 6-1

Appendices

A CH2M HILL Verification Sampling Analytical Data

B Waste Manifest for PCB Site Building 386 AL#01

Tables

2-1 Sample Results for PCB Site Building 386 AL#01 prior to the CH2M HILL Cleanup Action 2-3

3-1 Verification Sample Results for PCB Site Building 386 AL#01 3-5

Contents, Continued

Page

Figures

2-1 Location of Building 386 2-7

2-2 PCB Site Building 386 AL#01 Previous Sampling Locations and PCB Concentrations 2-8

3-1 PCB Site Building 386 AL#01 Verification Sampling Locations and Remaining PCB Concentrations 3-7

Acronyms and Abbreviations

μg/100 cm^2	micrograms per 100 square centimeters
bgs	below ground surface
CA/FO	Consent Agreement and Final Order
CERCLA	Comprehensive Environmental Response, Compensation, and Liability Act of 1980
EETP	Eastern Early Transfer Parcel
IA	Investigation Area
LMI	Lennar Mare Island, LLC
mg/kg	milligrams per kilogram
Navy	United States Department of the Navy
NFA	no further action
PCB	polychlorinated biphenyl
SSPORTS	Supervisor of Shipbuilding, Conversion and Repair, Portsmouth, Virginia, Environmental Detachment
TSCA	Toxic Substances Control Act
TtEMI	Tetra Tech Environmental Management, Inc.
TWD	Technical Work Document
USEPA	United States Environmental Protection Agency

1.0 Introduction

This report summarizes the polychlorinated biphenyl (PCB) cleanup actions performed by CH2M HILL at PCB Site Building 386 AL#01, in Investigation Area (IA) C2 of Lennar Mare Island, LLC's (LMI's), Eastern Early Transfer Parcel (EETP). CH2M HILL prepared this summary report in compliance with the Consent Agreement and Final Order (CA/FO) between United States Environmental Protection Agency (USEPA) and the United States Department of the Navy (Navy), with the City of Vallejo and LMI, as intervenors (CA/FO) (USEPA et al. 2001). The CA/FO sets forth the PCB-related requirements that must be met to satisfy the Toxic Substances Control Act (TSCA) for the EETP of Mare Island. Pursuant to Paragraph 6(a) of the CA/FO, this report demonstrates that no further action (NFA) is necessary, under TSCA, at PCB Site Building 386 AL#01.

The CH2M HILL cleanup actions at PCB Site Building 386 AL#01 consisted of removing concrete, asphalt, or underlying soil from 17 removal areas. These cleanup actions were conducted in accordance with Paragraph 12 of CA/FO and the TSCA regulations in Title 40, Code of Federal Regulations, Part 761 61(a). These cleanup actions were implemented in accordance with the USEPA-approved "*Notification Regarding Self-implementing On-site Cleanup and Disposal of Polychlorinated Biphenyl Remediation Waste at PCB Site Building 386 AL#01 in Investigation Area C2, Eastern Early Transfer Parcel, Lennar Mare Island, Vallejo, California*" (CH2M HILL 2006; USEPA 2006) and corresponding "*Addendum to the Notification Regarding Self-Implementing On-site Cleanup and Disposal of Polychlorinated Biphenyl Remediation Waste at PCB Site Building 386 AL#01 in Investigation Area C2, Eastern Early Transfer Parcel, Lennar Mare Island, California*" (CH2M HILL 2007; USEPA 2007). The remaining detectable total PCB concentrations at PCB Site Building 386 AL#01 meet the TSCA closure criteria for high-occupancy areas.

This document is organized into the following sections:

- **Section 1.0 - Introduction**. Provides an introduction to this report.
- **Section 2.0 - Site Identification and Background**. Provides site background and a description of previous sampling efforts.
- **Section 3.0 -Cleanup Action Summary**. Provides a description of CH2M HILL's cleanup actions at PCB Site Building 386 AL#01.
- **Section 4.0 - Polychlorinated Biphenyl Site Closure Process**. Provides the rationale for site closure.
- **Section 5.0 - Conclusions**. Provides conclusions for this report.
- **Section 6.0 - References**. Provides references for documents used to prepare this report.

2.0 Site Identification and Background

Building 386 is located in IA C2, south of Bagley (formerly 14th) Street between Azuar Drive and Railroad Avenue (Figure 2-1; figures are located at the end of their respective sections). Building 386 was constructed in the early to mid-1920s as part of a single superstructure (with Buildings 388, 390, and 382). Building 386 was used as a metalworking facility, and much of the former metalworking equipment remains in place. Building 386 once contained oil-filled circuit breakers or oil-filled fuse cutouts that were removed by the Navy prior to CH2M HILL cleanup actions. Although adjacent Buildings 382, 388, and 390 have been leased to XKT, Building 386 is not currently leased and is in an area designated for future industrial use, according to the *Preliminary Land Use Plan* (SWA Group 2000).

One PCB site is associated with Building 386 and is listed in Consent Agreement for LMI's EETP (LMI et al. 2001): AL#01. Documentation of the Navy PCB site assessment and confirmation sampling is contained in the *Final Basewide Polychlorinated Biphenyl Confirmation Sampling Report* (Tetra Tech Environmental Management, Inc. [TtEMI] 1998), in the section for Parcel 05-A. PCB Site Building 386 AL#01, the entire ground floor of Building 386, is addressed in this report.

Table 2-1 summarizes the previous sampling that has been performed at PCB Site Building 386 AL#01, including the sample numbers, matrices, dates, and total PCB concentrations (or laboratory reporting limits if PCBs were not detected). Figure 2-2 shows the previous sampling locations and total PCB concentrations at PCB Site Building 386 AL#01.

During an interim assessment in August 1996, personnel from Supervisor of Shipbuilding, Conversion and Repair, Portsmouth, Virginia, Environmental Detachment (SSPORTS), collected 34 wipe samples (6225-0028 through 6225-0035, 6225-0037 through 6225-0042, 6225-005 through 6225-0057, 6218-0244 through 6218-0252, and 6218-0262 through 6218-0269) and 55 solid samples (6225-0010 through 6225-0027, 6225-0046, 6225-0047, 6225-0064 through 6225-0073, 6225-0244 through 6225-0259, and 6218-0253 through 6218-0261) from stain-specific locations on the floor of Building 386 (SSPORTS 1996a) (Figure 2-2). Total PCBs were detected above their respective laboratory reporting limits at 5 of the 34 wipe sample locations, with results ranging from 6.6 (6225-0056) to 507 micrograms per 100 square centimeters (μg/100 cm^2) (6218-0266). Total PCBs were detected above laboratory reporting limits at 17 of the 55 solid sample locations, with results ranging from 1.4 (6225-0066) to 11.2 milligrams per kilogram (mg/kg) (6225-0255).

On November 5, 1996, SSPORTS issued Technical Work Document (TWD) 96-1370 to remediate four floor areas where PCBs were detected above 10 μg/100 cm^2 (SSPORTS 1996b). A 4- by 4-foot area of concrete floor around sample location 6218-0245 (15 μg/100 cm^2) in the northwest corner of Building 386 and three adjacent steel-plate floor areas in the north-central portion of Building 386 around sample locations 6218-0264 (63 μg/100 cm^2), 6218-0265 (20 μg/100 cm^2), and 6218-0266 (507 μg/100 cm^2), respectively, were washed. Following this cleanup action, SSPORTS personnel collected four wipe samples (6296-0091 through 6296-0094) on November 22, 1996, to confirm remaining condi-

tions following abatement activities. Total PCBs were not detected above the laboratory reporting limit (5 μg/100 cm^2) in these samples (Table 2-1) (SSPORTS 1996b).

On July 10, 1997, TtEMI personnel collected two concrete samples (PC1732 and PC1734) and four asphalt samples (PC1731, PC1736, PC1737, and PC1740) from oil-stained areas at PCB Site Building 386 AL#01 (Figure 2-2). The only detected total PCB concentration that exceeded the cleanup goal of 1 mg/kg was in concrete sample PC1734 (3.0 mg/kg) (Table 2-1).

In September 1997, as part of the Navy's Installation Restoration Program site investigation, the Navy advanced three Geoprobe® borings and collected six soil samples and analyzed the samples for PCBs (Figure 2-2). These six samples included B386B001 at 0 to 0.5 feet below ground surface (bgs) and 3.5 to 4 feet bgs, B386B002 at 3.5 to 4 feet bgs and 11 to 11.5 feet bgs, and B386B003 at 0 to 0.5 feet bgs and 4.0 to 4.5 feet bgs. Total PCB concentrations were not calculated; however, no Aroclors were detected above the respective laboratory reporting limits in these soil samples (Table 2-1).

TABLE 2-1
Sample Results for PCB Site Building 386 AL#01 prior to the CH2M HILL Cleanup Action
Site Characterization and Cleanup Action Summary Report for Polychlorinated Biphenyl Site Building 386 AL#01, Investigation Area C2, Lennar Mare Island, Vallejo, California

Sample Number	Sample Matrix	Sample Date	Total PCB Concentration	Unit	Comments
6218-0253	Solid	08/14/96	<1 0	mg/kg	
6218-0254	Solid	08/14/96	1 8	mg/kg	Aroclor-1254
6218-0255	Solid	08/14/96	<1 0	mg/kg	
6218-0256	Solid	08/14/96	<1 0	mg/kg	
6218-0257	Solid	08/14/96	<1 0	mg/kg	
6218-0258	Solid	08/14/96	<1 0	mg/kg	
6218-0259	Solid	08/14/96	<1 0	mg/kg	
6218-0260	Solid	08/14/96	2 1	mg/kg	Aroclor-1248
6218-0261	Solid	08/14/96	6 6	mg/kg	Aroclor-1248
6225-0046	Solid	08/14/96	<5 0	mg/kg	
6225-0047	Solid	08/14/96	<1 0	mg/kg	
6225-0064	Solid	08/15/96	1 6	mg/kg	Aroclor-1254
6225-0065	Solid	08/15/96	3 4	mg/kg	Aroclor-1248
6225-0066	Solid	08/15/96	1 4	mg/kg	Aroclor-1248
6225-0067	Solid	08/15/96	2 6	mg/kg	Aroclor-1254
6225-0068	Solid	08/15/96	<1 0	mg/kg	
6225-0069	Solid	08/15/96	<1 0	mg/kg	
6225-0070	Solid	08/15/96	4 5	mg/kg	Aroclor-1248
6225-0071	Solid	08/15/96	3 2	mg/kg	Aroclor-1248
6225-0072	Solid	08/15/96	<1 0	mg/kg	
6225-0073	Solid	08/15/96	<1 0	mg/kg	
6225-0019	Solid	08/16/96	2 0	mg/kg	Aroclor-1254
6225-0020	Solid	08/16/96	<1 0	mg/kg	
6225-0021	Solid	08/16/96	<1 0	mg/kg	
6225-0022	Solid	08/16/96	<1 0	mg/kg	
6225-0023	Solid	08/16/96	<1 0	mg/kg	
6225-0024	Solid	08/16/96	1 6	mg/kg	Aroclor-1248
6225-0025	Solid	08/16/96	<1 0	mg/kg	
6225-0026	Solid	08/16/96	<1 0	mg/kg	
6225-0027	Solid	08/16/96	<1 0	mg/kg	
6225-0010	Solid	08/19/96	<1 0	mg/kg	
6225-0011	Solid	08/19/96	<1 0	mg/kg	
6225-0012	Solid	08/19/96	<1.0	mg/kg	
6225-0013	Solid	08/19/96	5 0	mg/kg	Aroclor-1254
6225-0014	Solid	08/19/96	<5 0	mg/kg	

TABLE 2-1
Sample Results for PCB Site Building 386 AL#01 prior to the CH2M HILL Cleanup Action
Site Characterization and Cleanup Action Summary Report for Polychlorinated Biphenyl Site Building 386 AL#01, Investigation Area C2, Lennar Mare Island, Vallejo, California

Sample Number	Sample Matrix	Sample Date	Total PCB Concentration	Unit	Comments
6225-0015	Solid	08/19/96	<5 0	mg/kg	
6225-0016	Solid	08/19/96	<5 0	mg/kg	
6225-0017	Solid	08/19/96	10 1	mg/kg	Aroclor-1254
6225-0018	Solid	08/19/96	<5 0	mg/kg	
6225-0244	Solid	08/19/96	<5 0	mg/kg	
6225-0245	Solid	08/19/96	<5 0	mg/kg	
6225-0246	Solid	08/19/96	<5 0	mg/kg	
6225-0247	Solid	08/19/96	6 9	mg/kg	Aroclor-1254
6225-0248	Solid	08/19/96	<5 0	mg/kg	
6225-0249	Solid	08/19/96	<5 0	mg/kg	
6225-0250	Solid	08/19/96	<1 0	mg/kg	
6225-0251	Solid	08/19/96	1 5	mg/kg	Aroclor-1254
6225-0252	Solid	08/19/96	<5 0	mg/kg	
6225-0253	Solid	08/19/96	<5 0	mg/kg	
6225-0254	Solid	08/19/96	<5 0	mg/kg	
6225-0255	Solid	08/19/96	11 2	mg/kg	Aroclor-1260
6225-0256	Solid	08/19/96	3 4	mg/kg	Aroclor-1260
6225-0257	Solid	08/19/96	<1 0	mg/kg	
6225-0258	Solid	08/19/96	<5 0	mg/kg	
6225-0259	Solid	08/19/96	<5 0	mg/kg	
6225-0055	Wipe	08/21/96	<5 0	$\mu g/100\ cm^2$	
6225-0056	Wipe	08/21/96	6 6	$\mu g/100\ cm^2$	Aroclor-1260
6225-0057	Wipe	08/21/96	<5 0	$\mu g/100\ cm^2$	
6218-0244	Wipe	08/23/96	<5 0	$\mu g/100\ cm^2$	
6218-0245	Wipe of Concrete Floor	08/23/96	15 0	$\mu g/100\ cm^2$	Aroclor-1260; removed under TWD 96-1370
6218-0246	Wipe	08/23/96	<5 0	$\mu g/100\ cm^2$	
6218-0247	Wipe	08/23/96	<5 0	$\mu g/100\ cm^2$	
6218-0248	Wipe	08/23/96	<5 0	$\mu g/100\ cm^2$	
6218-0249	Wipe	08/23/96	<5 0	$\mu g/100\ cm^2$	
6218-0250	Wipe	08/23/96	<5 0	$\mu g/100\ cm^2$	
6218-0251	Wipe	08/23/96	<5 0	$\mu g/100\ cm^2$	
6218-0252	Wipe	08/23/96	<5 0	$\mu g/100\ cm^2$	
6218-0262	Wipe	08/23/96	<5 0	$\mu g/100\ cm^2$	
6218-0263	Wipe	08/23/96	<5 0	$\mu g/100\ cm^2$	

TABLE 2-1
Sample Results for PCB Site Building 386 AL#01 prior to the CH2M HILL Cleanup Action
Site Characterization and Cleanup Action Summary Report for Polychlorinated Biphenyl Site Building 386 AL#01, Investigation Area C2, Lennar Mare Island, Vallejo, California

Sample Number	Sample Matrix	Sample Date	Total PCB Concentration	Unit	Comments
6218-0264	Wipe of Steel Plate on Floor	08/23/96	63 0	µg/100 cm^2	Aroclor-1242, removed under TWD 96-1370
6218-0265	Wipe of Steel Plate on Floor	08/23/96	20 0	µg/100 cm^2	Aroclor-1254, removed under TWD 96-1370
6218-0266	Wipe of Steel Plate on Floor	08/23/96	507 0	µg/100 cm^2	Aroclor-1254, removed under TWD 96-1370
6218-0267	Wipe	08/23/96	<5 0	µg/100 cm^2	
6218-0268	Wipe	08/23/96	<5 0	µg/100 cm^2	
6218-0269	Wipe	08/23/96	<5 0	µg/100 cm^2	
6225-0028	Wipe	08/27/96	<5 0	µg/100 cm^2	
6225-0029	Wipe	08/27/96	<5 0	µg/100 cm^2	
6225-0030	Wipe	08/27/96	<5 0	µg/100 cm^2	
6225-0031	Wipe	08/27/96	<5 0	µg/100 cm^2	
6225-0032	Wipe	08/27/96	<5 0	µg/100 cm^2	
6225-0033	Wipe	08/27/96	<5 0	µg/100 cm^2	
6225-0034	Wipe	08/27/96	<5 0	µg/100 cm^2	
6225-0035	Wipe	08/27/96	<5 0	µg/100 cm^2	
6225-0037	Wipe	08/27/96	<5 0	µg/100 cm^2	
6225-0038	Wipe	08/27/96	<5 0	µg/100 cm^2	
6225-0039	Wipe	08/27/96	<5 0	µg/100 cm^2	
6225-0040	Wipe	08/27/96	<5 0	µg/100 cm^2	
6225-0041	Wipe	08/27/96	<5 0	µg/100 cm^2	
6225-0042	Wipe	08/27/96	<5 0	µg/100 cm^2	
6296-0091	Wipe	11/22/96	<5 0	µg/100 cm^2	TWD verification sample
6296-0092	Wipe	11/22/96	<5 0	µg/100 cm^2	TWD verification sample
6296-0093	Wipe	11/22/96	<5 0	µg/100 cm^2	TWD verification sample
6296-0094	Wipe	11/22/96	<5 0	µg/100 cm^2	TWD verification sample
PC1731	Asphalt	07/10/97	0 2J	mg/kg	0 16 J mg/kg Aroclor-1254, 0.034 J mg/kg Aroclor-1260
PC1732	Concrete	07/10/97	0 2J	mg/kg	0 18 J mg/kg Aroclor-1254, 0 04 J mg/kg Aroclor-1260
PC1734	Concrete	07/10/97	3	mg/kg	Aroclor-1254
PC1736	Asphalt	07/10/97	<0 067	mg/kg	
PC1737	Asphalt	07/10/97	0 09J	mg/kg	Aroclor-1254
PC1740	Asphalt	07/10/97	0 2	mg/kg	Aroclor-1260

TABLE 2-1
Sample Results for PCB Site Building 386 AL#01 prior to the CH2M HILL Cleanup Action
Site Characterization and Cleanup Action Summary Report for Polychlorinated Biphenyl Site Building 386 AL#01, Investigation Area C2, Lennar Mare Island, Vallejo, California

Sample Number	Sample Matrix	Sample Date	Total PCB Concentration	Unit	Comments
B386GB001	Soil	09/23/97	<0 034	mg/kg	0 to 0 5 feet bgs
B386GB001	Soil	09/23/97	<0 034	mg/kg	3 5 to 4.0 feet bgs
B386GB002	Soil	09/23/97	<0 022	mg/kg	3 5 to 4 0 feet bgs
B386GB002	Soil	09/23/97	<0 086	mg/kg	11 to 11.5 feet bgs
B386GB003	Soil	09/23/97	<0 0067	mg/kg	0 to 0 5 feet bgs
B386GB003	Soil	09/23/97	<0.01	mg/kg	4 0 to 4 5 feet bgs

Notes
Sample numbers beginning with PC were collected by TtEMI Sample numbers beginning with B were collected by Navy personnel Other samples were collected by SSPORTS
J = estimated concentration

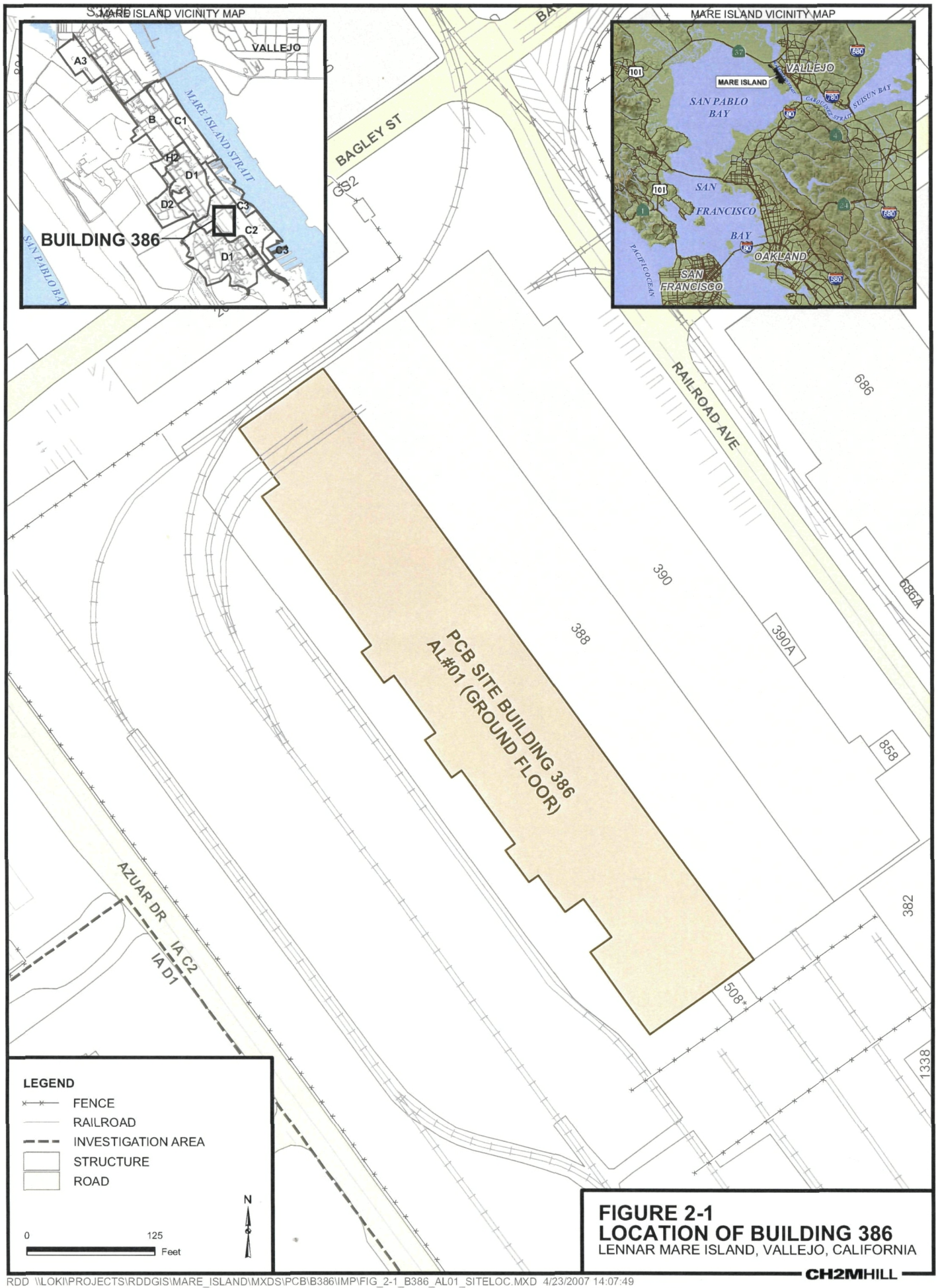

FIGURE 2-1
LOCATION OF BUILDING 386
LENNAR MARE ISLAND, VALLEJO, CALIFORNIA

CH2MHILL

RDD \\LOKI\PROJECTS\RDDGIS\MARE_ISLAND\MXDS\PCB\B386\IMP\FIG_2-1_B386_AL01_SITELOC.MXD 4/23/2007 14:07:49

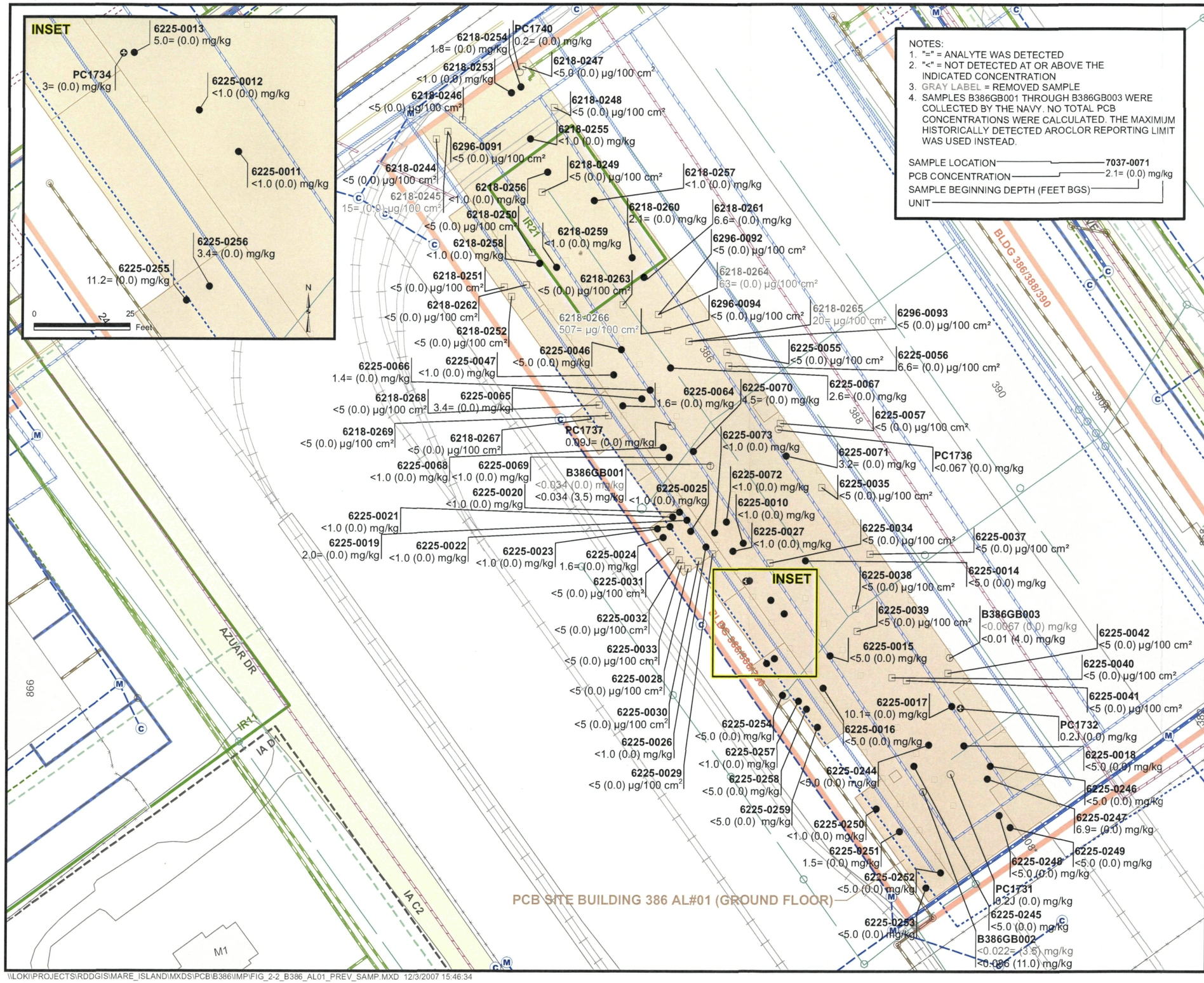

NOTES:
1. "=" = ANALYTE WAS DETECTED
2. "<" = NOT DETECTED AT OR ABOVE THE INDICATED CONCENTRATION
3. GRAY LABEL = REMOVED SAMPLE
4. SAMPLES B386GB001 THROUGH B386GB003 WERE COLLECTED BY THE NAVY. NO TOTAL PCB CONCENTRATIONS WERE CALCULATED. THE MAXIMUM HISTORICALLY DETECTED AROCLOR REPORTING LIMIT WAS USED INSTEAD.

SAMPLE LOCATION — 7037-0071
PCB CONCENTRATION — 2.1= (0.0) mg/kg
SAMPLE BEGINNING DEPTH (FEET BGS)
UNIT

MARE ISLAND VICINITY MAP

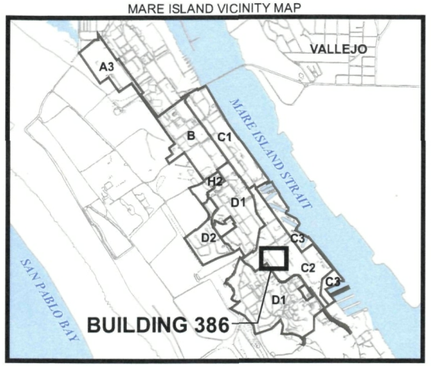

LEGEND

- SOLID SAMPLE
- ASPHALT CHIP SAMPLE
- CONCRETE CHIP SAMPLE
- SOIL SAMPLE
- WIPE SAMPLE
- STORM SEWER CATCHBASIN
- STORM SEWER MANHOLE
- SEWER MANHOLE
- UNDERGROUND ELECTRICAL UTILITY
- INDUSTRIAL WASTEWATER PIPELINE (IR14)
- BACKBONE SEWER PIPELINE
- SEWER SERVICE LINE
- GAS PIPELINE
- OTHER WATER PIPELINE
- AIR PIPELINE
- COMPRESSED AIR PIPELINE
- EXISTING DREDGE PIPELINE
- EXISTING FRESHWATER PIPELINE
- ABANDONED OR DEAD FRESHWATER PIPELINE
- SALTWATER PIPELINE
- STEAM PIPELINE
- STORMWATER BACKBONE
- STORMWATER SERVICE LINE
- FENCE
- FORMER RAILROAD
- RAILROAD
- INVESTIGATION AREA
- GROUP I SITE
- GROUP II, III SITE
- STRUCTURE
- ROAD

0 75 Feet

N

FIGURE 2-2
PCB SITE BUILDING 386 AL#01
PREVIOUS SAMPLING LOCATIONS AND PCB CONCENTRATIONS
LENNAR MARE ISLAND, VALLEJO, CALIFORNIA

CH2MHILL

\\LOKI\PROJECTS\RDDGIS\MARE_ISLAND\MXDS\PCB\B386\IMP\FIG_2-2_B386_AL01_PREV_SAMP.MXD 12/3/2007 15:46:34

3.0 Cleanup Action Summary

The 2007 cleanup actions performed by CH2M HILL at PCB Site Building 386 AL#01 were implemented in accordance with the USEPA-approved *"Notification Regarding Self-implementing On-site Cleanup and Disposal of Polychlorinated Biphenyl Remediation Waste at PCB Site Building 386 AL#01 in Investigation Area C2, Eastern Early Transfer Parcel, Lennar Mare Island, Vallejo, California"* (CH2M HILL 2006; USEPA 2006) and *"Addendum to the Notification Regarding Self-Implementing On-site Cleanup and Disposal of Polychlorinated Biphenyl Remediation Waste at PCB Site Building 386 AL#01 in Investigation Area C2, Eastern Early Transfer Parcel, Lennar Mare Island, California"* (CH2M HILL 2007; USEPA 2007). The 2007 cleanup actions consisted of removing concrete, asphalt, and soil, collecting verification samples, and restoring the floor. Analytical results for verification samples collected during the 2007 cleanup actions are summarized in Table 3-1 and are provided in Appendix A.

Cleanup actions were performed at 17 removal areas within the footprint of PCB Site Building 386 AL#01. The locations of these 17 removal areas are presented in Figure 3-1. The following subsections summarize the scope and results of the cleanup actions performed at each removal area.

3.1 Removal Area 1

On March 1, 2007, asphalt was removed from an approximately 5- by 5-foot area around previous sample location 6218-0254 (1.8 mg/kg). Approximately 2 feet of underlying soil were removed, and four discrete soil samples were collected on March 2, 2007 (B386RA01CS0801 through B386RA01CS0804) (Figure 3-1). PCBs were not detected above laboratory reporting limits in any of the soil verification samples (Table 3-1). Restoration of Removal Area 1 was completed on March 8, 2007.

3.2 Removal Area 2

On February 27, 2007, asphalt was removed from an approximately 23- by 30-foot area around previous sample locations 6218-0260 (2.1 mg/kg) and 6218-0261 (6.6 mg/kg). Approximately 3 feet of underlying soil were removed, and six nine-point composite soil samples were collected on March 2,2007, based on a 3-meter grid (B386RA02CS0805 through B386RA02CS0810) (Figure 3-1). PCBs were not detected above laboratory reporting limits in any of the composite verification soil samples (Table 3-1). Removal Area 2 was backfilled with compacted materials on March 13, 2007, and covered with an asphalt layer on March 14, 2007.

3.3 Removal Area 3

On February 20, 2007, an approximately 16- by 16-foot area of floor was removed around previous sample location 6225-0067 (2.6 mg/kg). Approximately 3 feet of underlying soil were removed, and four discrete soil samples were collected on February 21, 2007

(B386RA03CS0811 through B386RA03CS0814) (Figure 3-1). PCBs were detected in samples B386RA03CS0813 and B386RA03CS0814 at total concentrations of 0.13 mg/kg and 0.12 mg/kg, respectively (Table 3-1). These total concentrations are less than the cleanup goal of 1 mg/kg. Removal Area 3 was backfilled with compacted materials on March 12, 2007, and covered with an asphalt layer on March 14, 2007.

3.4 Removal Area 4

On February 27, 2007, an approximately 5 -by 5-foot area of floor and approximately 1.5 feet of underlying soil was removed around previous sample location 6225-0066 (1.4 mg/kg), and four discrete soil samples were collected (B386RA04CS0815 through B386RA04CS0818) (Figure 3-1). PCBs were not detected above laboratory reporting limits in any of the verification soil samples (Table 3-1). Removal Area 4 was backfilled with compacted materials on March 7, 2007, and covered with an asphalt layer on March 14, 2007.

3.5 Removal Area 5

On February 23, 2007, an approximately 5- by 6-foot area of floor and approximately 1.5 feet of underlying soil were removed around previous sample location 6225-0065 (3.4 mg/kg). Four discrete soil samples were collected on February 27, 2007 (B386RA05CS0819 through B386RA05CS0822) (Figure 3-1). PCBs were detected in samples B386RA05CS0819 and B386RA05CS0822 at a total concentration of 0.17 mg/kg (Table 3-1). This concentration is less than the cleanup goal of 1 mg/kg (Table 3-1). Removal Area 5 was backfilled with compacted materials on March 7, 2007, and covered with an asphalt layer on March 14, 2007.

3.6 Removal Area 6

On February 23, 2007, an approximately 5- by 5-foot area of floor and approximately 1.5 feet of underlying soil were removed around previous sample location 6225-0064 (1.6 mg/kg). Four discrete soil samples were collected on February 27, 2007 (B386RA06CS0823 through B386RA06CS0826) (Figure 3-1). PCBs were not detected above laboratory reporting limits in any of the verification soil samples (Table 3-1). Removal Area 6 was backfilled with compacted materials on March 7, 2007.

3.7 Removal Area 7

On February 26, 2007, an approximately 6- by 6-foot area of floor was removed around previous sample location 6225-0070 (4.5 mg/kg). Approximately 4 feet of underlying soil were removed, and four discrete soil samples were collected on February 27, 2007 (B386RA07CS27 through B386RA07CS0830) (Figure 3-1). PCBs were not detected above laboratory reporting limits in any of the verification soil samples (Table 3-1). Removal Area 7 was backfilled with compacted materials on March 7, 2007.

3.8 Removal Area 8

On February 20, 2007, an approximately 6- by 7-foot area of floor was removed around previous sample location 6225-0071 (3.2 mg/kg). Approximately 4 feet of underlying soil were removed, and four discrete soil samples were collected (B386RA08CS0831 through B386RA08CS0834) (Figure 3-1). PCBs were not detected above laboratory reporting limits in any of the verification soil samples (Table 3-1). Removal Area 8 was backfilled with compacted materials on March 7, 2007.

3.9 Removal Area 9

On February 26, 2007, an approximately 5- by 5-foot area of floor was removed around previous sample location 6225-0019 (2 mg/kg). Approximately 3 feet of underlying soil were removed, and four discrete soil samples were collected on February 27, 2007 (B386RA09CS0835 through B386RA09CS0838) (Figure 3-1). PCBs were not detected above laboratory reporting limits in any of the verification soil samples (Table 3-1). Removal Area 9 was backfilled with compacted materials on March 8, 2007.

3.10 Removal Area 10

On February 16, 2007, asphalt, concrete, and 3 feet of underlying soil were removed from an approximately 6- by 6-foot area around previous sample location 6225-0024 (1.6 mg/kg). Four discrete soil samples were collected on March 2, 2007 (B386RA10CS0839 through B386RA10CS0842) (Figure 3-1). PCBs were not detected above laboratory reporting limits in any of the verification soil samples (Table 3-1). Removal Area 10 was backfilled with compacted materials on March 8, 2007.

3.11 Removal Area 11

On February 23, 2007, concrete and 3 feet of underlying soil were removed from an approximately 5- by 5-foot area around previous sample location PC1734 (2.6 mg/kg). Four discrete soil samples were collected on February 28, 2007 (B386RA11CS0843 through B386RA11CS0846) (Figure 3-1). PCBs were not detected above laboratory reporting limits in any of the verification soil samples (Table 3-1). Removal Area 11 was backfilled with compacted materials on March 8, 2007.

3.12 Removal Area 12

On February 23, 2007, concrete and 3 feet of underlying soil were removed from an approximately 5- by 5-foot area adjacent to Removal Area 11 around previous sample location 6225-0013 (5 mg/kg). Four discrete soil samples were collected on February 28, 2007 (B386RA12CS0847 through B386RA12CS0850) (Figure 3-1). PCBs were not detected above laboratory reporting limits in any of the verification soil samples (Table 3-1). Removal Area 12 was backfilled with compacted materials on March 8, 2007.

3.13 Removal Area 13

On February 22, 2007, concrete and approximately 3 feet of underlying soil were removed from an approximately 7- by 6-foot area around previous sample location 6225-0256 (3.4 mg/kg). Four discrete soil samples were collected on February 28, 2007 (B386RA13CS0863 through B386RA13CS0866) (Figure 3-1). PCBs were not detected above laboratory reporting limits in any of the verification soil samples (Table 3-1). Removal Area 13 was backfilled with compacted materials on March 8, 2007.

3.14 Removal Area 14

On February 22, 2007, concrete and approximately 3 feet of underlying soil were removed from an approximately 7- by 6-foot area adjacent to Removal Area 13 around previous sample location 6225-0255 (11.2 mg/kg). Four discrete soil samples were collected on February 28, 2007 (B386RA14CS0867 through B386RA13CS0870) (Figure 3-1). PCBs were not detected above laboratory reporting limits in any of the verification soil samples (Table 3-1). Removal Area 14 was backfilled with compacted materials on March 8, 2007.

3.15 Removal Area 15

On February 15, 2007, asphalt, concrete, and approximately 4 feet of underlying soil were removed from an approximately 10- by 10-foot area around previous sample location 6225-0017 (10.1 mg/kg). Four discrete soil samples were collected on February 20, 2007 (B386RA15CS0851 through B386RA15CS0854) (Figure 3-1). PCBs were not detected above laboratory reporting limits in any of the verification soil samples (Table 3-1). Removal Area 15 was backfilled with compacted materials on March 6, 2007.

3.16 Removal Area 16

On February 15, 2007, asphalt, concrete, and approximately 3 feet of underlying soil were removed from an approximately 5-by 5-foot area around previous sample location 6225-0247 (6.9 mg/kg). Four discrete soil samples were collected on February 20, 2007 (B386RA16CS0855 through B386RA16CS0858) (Figure 3-1). PCBs were not detected above laboratory reporting limits in any of the verification soil samples (Table 3-1). Removal Area 16 was backfilled with compacted materials on March 6, 2007.

3.17 Removal Area 17

On February 22, 2007, an approximately 5- by 5-foot area of floor and 2 feet of underlying soil were removed around previous sample location 6225-0251 (1.5 mg/kg). Four discrete soil samples were collected on February 27, 2007 (B386RA17CS0859 through B386RA17CS0862) (Figure 3-1). PCBs were detected in sample B386RA17CS0860 at a total concentration of 0.12 mg/kg, which is less than the cleanup goal of 1 mg/kg (Table 3-1).

The soil removed during the 2007 cleanup actions at Removal Areas 1 through 17 was transported off site for Class I disposal at the Kettleman Hills waste disposal facility in Kettleman City, California. Appendix B contains copies of the waste manifests for the 2007 cleanup activities at PCB Site Building 386 AL#01.

TABLE 3-1
Verification Sample Results for PCB Site Building 386 AL#01
Site Characterization and Cleanup Action Summary Report for Polychlorinated Biphenyl Site Building 386 AL#01, Investigation Area C2, Lennar Mare Island, Vallejo, California

Sample Number	Sample Matrix	Sample Depth (feet bgs)	Sample Date	Total PCB Concentration[a] (mg/kg)	Comments
B386RA01CS0801	Soil	3	03/02/2007	<0 095	
B386RA01CS0802	Soil	3	03/02/2007	<0 087	
B386RA01CS0803	Soil	3	03/02/2007	<0.096	
B386RA01CS0804	Soil	3	03/02/2007	<0.1	
B386RA02CS0805	Soil	4	03/02/2007	<0.081	
B386RA02CS0806	Soil	4	03/02/2007	<0 083	
B386RA02CS0807	Soil	4	03/02/2007	<0 085	
B386RA02CS0808	Soil	4	03/02/2007	<0 082	
B386RA02CS0809	Soil	4	03/02/2007	<0 08	
B386RA02CS0810	Soil	4	03/02/2007	<0 086	
B386RA03CS0811	Soil	3 5	02/21/2007	<0 077	
B386RA03CS0812	Soil	3.5	02/21/2007	<0 1	
B386RA03CS0813	Soil	3.5	02/21/2007	0 13	Aroclor-1254 = 0.05 mg/kg Proxy Aroclor-1242 0 027 mg/kg Proxy Aroclor-1248 0.027 mg/kg Proxy Aroclor-1260 0 027 mg/kg
B386RA03CS0814	Soil	3 5	02/21/2007	0 12	Aroclor-1254 = 0.06 mg/kg Proxy Aroclor-1242 0 02 mg/kg Proxy Aroclor-1248 0 02 mg/kg Proxy Aroclor-1260 0 02 mg/kg
B386RA04CS0815	Soil	2 5	02/27/2007	<0 076	
B386RA04CS0816	Soil	2 5	02/27/2007	<0 085	
B386RA04CS0817	Soil	2 5	02/27/2007	<0 077	
B386RA04CS0818	Soil	2 5	02/27/2007	<0 082	
B386RA05CS0819	Soil	2 5	02/27/2007	0 17	Aroclor-1254 = 0 11 mg/kg Proxy Aroclor-1242 0 018 mg/kg Proxy Aroclor-1248 0 018 mg/kg Proxy Aroclor-1260 0 018 mg/kg
B386RA05CS0820	Soil	2 5	02/27/2007	<0 074	
B386RA05CS0821	Soil	2 5	02/27/2007	<0 081	
B386RA05CS0822	Soil	2 5	02/27/2007	0 17	Aroclor-1262[b] = 0 091 mg/kg Proxy Aroclor-1242 0 02 mg/kg Proxy Aroclor-1248 0 02 mg/kg Proxy Aroclor-1254 0 02 mg/kg Proxy Aroclor-1260 0 02 mg/kg
B386RA06CS0823	Soil	2 5	02/27/2007	<0 087	
B386RA06CS0824	Soil	2 5	02/27/2007	<0 084	
B386RA06CS0825	Soil	2 5	02/27/2007	<0 092	
B386RA06CS0826	Soil	2 5	02/27/2007	<0 081	
B386RA07CS0827	Soil	4 5	02/27/2007	<0 1	
B386RA07CS0828	Soil	4 5	02/27/2007	<0 089	
B386RA07CS0829	Soil	4 5	02/27/2007	<0 099	
B386RA07CS0830	Soil	4 5	02/27/2007	<0 1	
B386RA08CS0831	Soil	4 5	02/20/2007	<0.098	
B386RA08CS0832	Soil	4 5	02/20/2007	<0 1	
B386RA08CS0833	Soil	4 5	02/20/2007	<0 1	
B386RA08CS0834	Soil	4 5	02/20/2007	<0 096	

TABLE 3-1
Verification Sample Results for PCB Site Building 386 AL#01
Site Characterization and Cleanup Action Summary Report for Polychlorinated Biphenyl Site Building 386 AL#01, Investigation Area C2, Lennar Mare Island, Vallejo, California

Sample Number	Sample Matrix	Sample Depth (feet bgs)	Sample Date	Total PCB Concentration[a] (mg/kg)	Comments
B386RA09CS0835	Soil	3 5	02/27/2007	<0.098	
B386RA09CS0836	Soil	3 5	02/27/2007	<0 091	
B386RA09CS0837	Soil	3 5	02/27/2007	<0 083	
B386RA09CS0838	Soil	3 5	02/27/2007	<0.083	
B386RA10CS0839	Soil	3 5	02/27/2007	<0 073	
B386RA10CS0840	Soil	3 5	02/27/2007	<0 071	
B386RA10CS0841	Soil	3 5	02/27/2007	<0 087	
B386RA10CS0842	Soil	3 5	02/27/2007	<0 093	
B386RA11CS0843	Soil	3 5	02/28/2007	<0 083	
B386RA11CS0844	Soil	3 5	02/28/2007	<0 09	
B386RA11CS0845	Soil	3 5	02/28/2007	<0 091	
B386RA11CS0846	Soil	3 5	02/28/2007	<0 09	
B386RA12CS0847	Soil	3 5	02/28/2007	<0 084	
B386RA12CS0848	Soil	3 5	02/28/2007	<0 093	
B386RA12CS0849	Soil	3 5	02/28/2007	<0 096	
B386RA12CS0850	Soil	3 5	02/28/2007	<0 086	
B386RA13CS0863	Soil	3 5	02/28/2007	<0 073	
B386RA13CS0864	Soil	3 5	02/28/2007	<0 078	
B386RA13CS0865	Soil	3 5	02/28/2007	<0 079	
B386RA13CS0866	Soil	3 5	02/28/2007	<0.086	
B386RA14CS0867	Soil	3 5	02/28/2007	<0 071	
B386RA14CS0868	Soil	3 5	02/28/2007	<0 079	
B386RA14CS0869	Soil	3 5	02/28/2007	<0 074	
B386RA14CS0870	Soil	3 5	02/28/2007	<0 088	
B386RA15CS0851	Soil	5	02/20/2007	<0 086	
B386RA15CS0852	Soil	5	02/20/2007	<0.1	
B386RA15CS0853	Soil	5	02/20/2007	<0 094	
B386RA15CS0854	Soil	5	02/20/2007	<0 098	
B386RA16CS0855	Soil	4	02/20/2007	<0 071	
B386RA16CS0856	Soil	4	02/20/2007	<0 071	
B386RA16CS0857	Soil	4	02/20/2007	<0 095	
B386RA16CS0858	Soil	4	02/20/2007	<0 093	
B386RA17CS0859	Soil	3	02/27/2007	<0 064	
B386RA17CS0860	Soil	3	02/27/2007	0 12	Aroclor-1260 = 0 056 mg/kg Proxy Aroclor-1242 0.021 mg/kg Proxy Aroclor-1248 0 021 mg/kg Proxy Aroclor-1254 0 021 mg/kg
B386RA17CS0861	Soil	3	02/27/2007	<0 081	
B386RA17CS0862	Soil	3	02/27/2007	<0.082	

[a]Total PCBs were calculated by summing all of the detected Aroclors or by using proxy value of one-half the reporting limit for historically detected Aroclors and adding this to detected Aroclors Proxy values are shown only when PCBs are detected.

[b]Aroclor-1262 was reported by the laboratory for this sample Based on it's infrequency of detection at this assessment location, Aroclor-1262 has not been included in proxy calculations for Building 386 AL#01

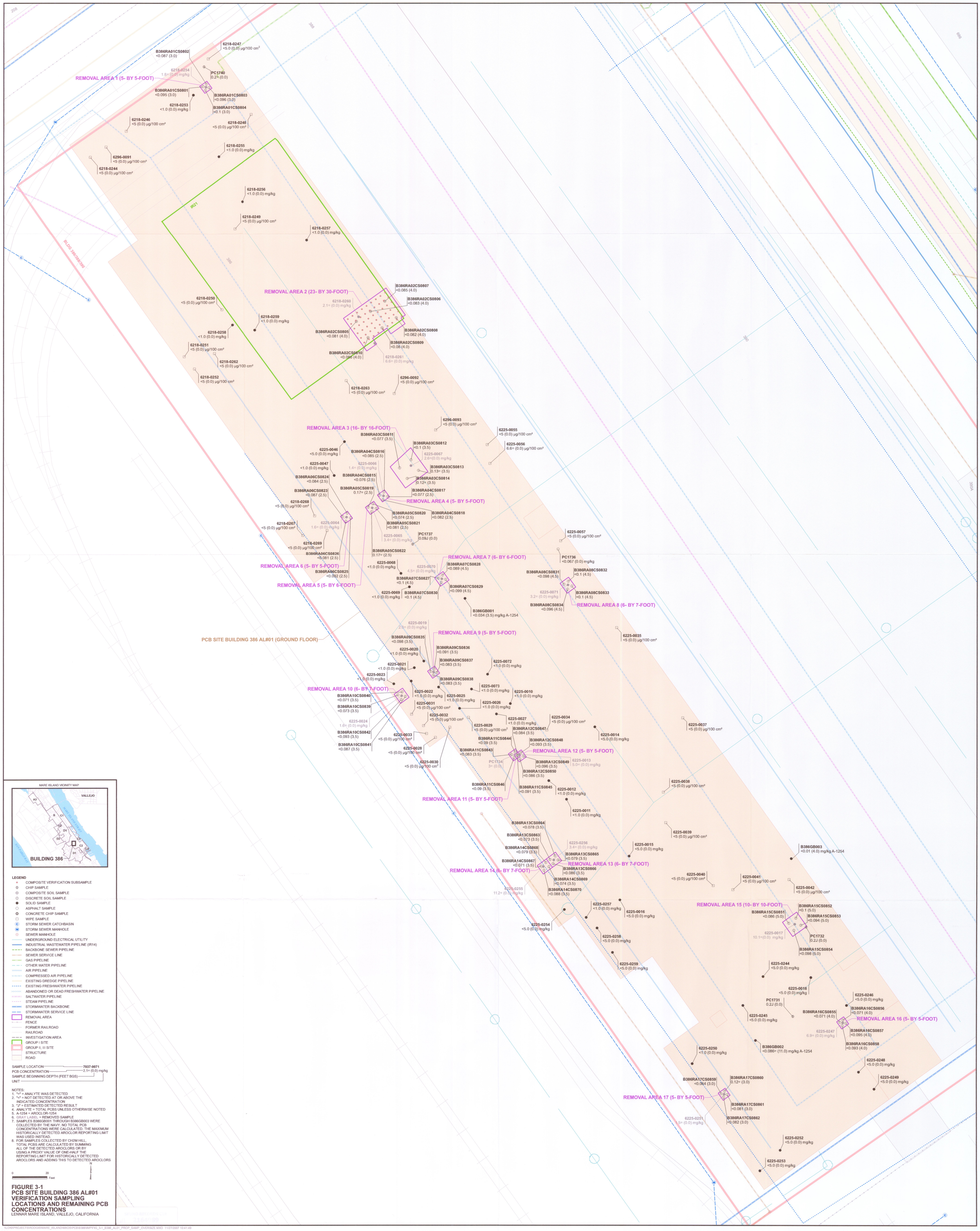

FIGURE 3-1
PCB SITE BUILDING 386 AL#01 VERIFICATION SAMPLING LOCATIONS AND REMAINING PCB CONCENTRATIONS
LENNAR MARE ISLAND, VALLEJO, CALIFORNIA

\\LOKI\PROJECTS\RDDGIS\MARE_ISLAND\MXDS\PCB\B386IMP\FIG_3-1_B386_AL01_PROP_SAMP_OVERSIZE.MXD 11/27/2007 10:41:49

4.0 Polychlorinated Biphenyl Site Closure Process

Under the Comprehensive Environmental Response, Compensation, and Liability Act (CERCLA), NFA is appropriate at a PCB site if no potential source and no PCB contamination are present (CH2M HILL 2003). Even if a potential source or PCB contamination is present in machinery or building materials, under CERCLA, NFA is appropriate at a site if there has been no release of PCBs to soil or groundwater and no visible pathway exists for migration of PCBs to soil or groundwater (CH2M HILL 2003). If there has been a known release to soil or groundwater, NFA is also appropriate if the detected PCB concentrations in soil and groundwater do not exceed the applicable preliminary remediation goal, or if results of a site-specific risk evaluation demonstrate that potential risks associated with exposure to residual PCBs are within the risk-management range generally used to determine whether cleanup is necessary.

No further sampling or cleanup is necessary at PCB Site Building 386 AL#01. Following the 2007 cleanup actions, the maximum remaining PCB concentrations are 0.2J mg/kg in concrete (sample PC1732), 0.2 mg/kg in asphalt (sample PC1740), 0.17 mg/kg in soil (samples B386RA05CS0819 and B386RA05CS0822), and 6.6 μg/100 cm^2 in wipe sample 6225-0056. These remaining PCB concentrations are below the TSCA cleanup goals of 1 mg/kg and 10 μg/100 cm^2.

Under TSCA, an NFA determination would be protective of human health and the environment at PCB Site Building 386 AL#01. The conditions for USEPA closure of PCB sites have been satisfied at this site.

5.0 Conclusions

No further sampling or cleanup actions are necessary at PCB Site Building 386 AL#01. In February and March 2007, CH2M HILL removed concrete, asphalt, and soil containing elevated concentrations of PCBs. Following the removal actions, verification samples were collected and analyzed to verify that elevated concentrations of PCBs had been removed from the site. The maximum remaining PCB concentrations are 0.2J mg/kg in concrete (sample PC1732), 0.2 mg/kg in asphalt (sample PC1740), and 0.17 mg/kg in soil (samples B386RA05CS0819 and B386RA05CS0822), and 6.6 μg/100 cm^2 in wipe sample 6225-0056. Therefore, PCBs do not remain at PCB Site Building 386 AL#01 at concentrations greater than the TSCA cleanup goals of 1 mg/kg and 10 μg/100 cm^2.

An NFA determination would be protective of human health and the environment at PCB Site Building 386 AL#01. Under TSCA, NFA is appropriate at PCB Site Building 386 AL#01 because of the following conclusions:

- The source of the PCBs at this site no longer exists.
- The remaining detectable total PCB concentrations are less than 1 mg/kg and 10 μg/100 cm^2.

The conditions for USEPA closure of PCB sites have been satisfied at this site. Therefore, it is requested that USEPA issue an NFA determination for PCB Site Building 386 AL#01.

6.0 References

CH2M HILL. 2003. *Final Polychlorinated Biphenyl Work Plan*. March 7.

_____. 2006. Letter. "Notification Regarding Self-Implementing On-site Cleanup and Disposal of Polychlorinated Biphenyl Remediation Waste at PCB Site Building 386 AL#01 in Investigation Area C2, Eastern Early Transfer Parcel, Lennar Mare Island, Vallejo, California." November 1.

_____. 2007. Letter. "Addendum to the Notification Regarding Self-Implementing On-site Cleanup and Disposal of Polychlorinated Biphenyl Remediation Waste at PCB Site Building 386 AL#01 in Investigation Area C2, Eastern Early Transfer Parcel, Lennar Mare Island, California." January 5.

Lennar Mare Island, LLC (LMI), the City of Vallejo, and the State of California Environmental Protection Agency, Department of Toxic Substances Control. 2001. *Consent Agreement between Lennar Mare Island, the City of Vallejo, and the State of California, California Environmental Protection Agency, Department of Toxic Substances Control*. April 16.

Supervisor of Shipbuilding, Conversion and Repair, Portsmouth, Virginia, Environmental Detachment (SSPORTS). 1996a. *Polychlorinated Biphenyl (PCB) Assessment for Parcel 05-A*. October 7.

_____. 1996b. *PCB Decontamination Technical Work Document (TWD). PCB-Contaminated Spill Site, Building 386 Floor Decontamination. TWD No. 96-1370*. November 5.

SWA Group. 2000. *Preliminary Land Use Plan*. May 23.

Tetra Tech Environmental Management, Inc. (TtEMI). 1998. *Final Basewide Polychlorinated Biphenyl Confirmation Sampling Summary Report*. February 13.

United States Environmental Protection Agency (USEPA). 2006. Letter. "Re: November 1, 2006 Notification Regarding Self-implementing On-Site Cleanup and Disposal of Polychlorinated Biphenyl Remediation Waste at PCB Site Building 386 AL#01 in Investigation Area C2, Eastern Early Transfer Parcel, Lennar Mare Island, Vallejo CA." November 20.

_____. 2007. Letter. "Re: January 5, 2007 Addendum to the November 1, 2006 Notification of Self Implementing Cleanup and Disposal of Polychlorinated Biphenyl Waste at Building 386 in Investigation Area C2, Eastern Early Transfer Parcel, Mare Island, Vallejo, California." February 6.

United States Environmental Protection Agency (USEPA), United States Department of the Navy (Navy), the City of Vallejo, and Lennar Mare Island, LLC. 2001. *Complaint/ Consent Agreement and Final Order between Lennar Mare Island, the City of Vallejo, the U.S. Department of the Navy, and the U.S. Environmental Protection Agency Region IX*. EPA Docket No. TSCA-9-2002-0002. December 20.

Appendix A
CH2M HILL Verification Sampling Analytical Data

Analyte	CAS Number	Analysis Type	Ambient Concentration for Metals (mg/Kg)	Source of Ambient Concentration [1]	Number of Samples	Number of Detections	Number of Detections >= Ambient Concentration for Metals	Average Result (mg/Kg)	Minimum Detection (mg/Kg)	Maximum Detection (mg/Kg)	Sample Date of Maximum Detection	Location of Maximum Detection	Beginning Depth (feet bgs)	Ending Depth (feet bgs)	Frequency of Detection	Minimum Detection Limit (mg/Kg)	Maximum Detection Limit (mg/Kg)
SOIL – B386																	
PCB Compounds																	
AROCLOR-1016	12674-11-2	Laboratory			70	0		4 3E-02							0%	3 2E-02	5 2E-02
AROCLOR-1221	11104-28-2	Laboratory			70	0		4 3E-02							0%	3 2E-02	5 2E-02
AROCLOR-1232	11141-16-5	Laboratory			70	0		4 3E-02							0%	3 2E-02	5.2E-02
AROCLOR-1242	53469-21-9	Laboratory			70	0		4 3E-02							0%	3 2E-02	5 2E-02
AROCLOR-1248	12672-29-6	Laboratory			70	0		4 3E-02							0%	3 2E-02	5.2E-02
AROCLOR-1254	11097-69-1	Laboratory			70	2		4.4E-02	5.4E-02	6 1E-02	2/21/2007	B386RA03CS0814	3 5	4 0	3%	3 2E-02	5 2E-02
AROCLOR-1260	11096-82-5	Laboratory			70	2		4.4E-02	5 6E-02	1 1E-01	2/27/2007	B386RA05CS0819	2 5	3 0	3%	3.2E-02	5 2E-02
AROCLOR-1262	37324-23-5	Laboratory			1	1		9 0E-02	9.0E-02	9 0E-02	2/27/2007	B386RA05CS0822	2 5	3 0	100%	3 9E-02	3 9E-02
TOTAL PCBS_B386_09132007	Total PCBs_B386_09132007	Laboratory			70	5		9 0E-02	1 2E-01	1 7E-01	2/27/2007	B386RA05CS0822	2 5	3 0	7%	None	None

For samples collected by CH2M HILL, total PCBs are calclated by summing all of the detected Aroclors or by using a proxy of one-half the reporting limit for historically detected Aroclors and adding this to detected Aroclors.

[1] Source Definition (TtEMI 2002)

The following data and sample types were excluded from this statistical summary table:
1) duplicate or other quality control samples results; 2) split samples results, 3) removed samples results; 4) samples analyzed using the toxicity characteristic leaching procedure (TCLP) or by the waste extraction test (WET) data; and 5) rejected data

For presentation, results have been rounded to two significant figures.
To calculate the average concentration, one-half the detection limit was used for U-qualified data.

Appendix A

CH2M HILL Verification Sampling Analytical Data, Building 386

Draft Site Characterization and Cleanup Action Summary Report for Polychlorinated Biphenyl Site Building 386 AL#01, Investigation Area C2, Lennar Mare Island, Vallejo, California

Location of Sample	Sample Identifier	Analyte	CAS Number	QA/QC Type	Value (mg/Kg)	Flag [1]	Date and Time of Sample	Sample Beginning Depth (ft BGS)	Sample Ending Depth (ft BGS)	Removed?	Type of Sample	Source of Measurement
PCB Compounds												
B386RA01CS0801	B386RA01-CS0801-S3	AROCLOR-1016	12674-11-2	ORIG	4 8E-02	U	3/2/2007 1 00 00 PM	3 0	3 5	N	Surface Soil Sample	Laboratory
B386RA01CS0801	B386RA01-CS0801-S3	AROCLOR-1221	11104-28-2	ORIG	4 8E-02	U	3/2/2007 1 00 00 PM	3 0	3 5	N	Surface Soil Sample	Laboratory
B386RA01CS0801	B386RA01-CS0801-S3	AROCLOR-1232	11141-16-5	ORIG	4 8E-02	U	3/2/2007 1 00 00 PM	3 0	3 5	N	Surface Soil Sample	Laboratory
B386RA01CS0801	B386RA01-CS0801-S3	AROCLOR-1242	53469-21-9	ORIG	4 8E-02	U	3/2/2007 1 00 00 PM	3 0	3 5	N	Surface Soil Sample	Laboratory
B386RA01CS0801	B386RA01-CS0801-S3	AROCLOR-1248	12672-29-6	ORIG	4 8E-02	U	3/2/2007 1 00 00 PM	3 0	3 5	N	Surface Soil Sample	Laboratory
B386RA01CS0801	B386RA01-CS0801-S3	AROCLOR-1254	11097-69-1	ORIG	4 8E-02	U	3/2/2007 1 00 00 PM	3 0	3 5	N	Surface Soil Sample	Laboratory
B386RA01CS0801	B386RA01-CS0801-S3	AROCLOR-1260	11096-82-5	ORIG	4 8E-02	U	3/2/2007 1 00 00 PM	3 0	3 5	N	Surface Soil Sample	Laboratory
B386RA01CS0801	B386RA01-CS0801-S3	Total PCBs_B386_09132007	TOTAL PCBS_B386_09132007	ORIG	9 5E-02	U	3/2/2007 1 00 00 PM	3 0	3 5	N	Surface Soil Sample	Laboratory
B386RA01CS0802	B386RA01-CS0802-S3	AROCLOR-1016	12674-11-2	ORIG	4 4E-02	U	3/2/2007 1 04 00 PM	3 0	3 5	N	Surface Soil Sample	Laboratory
B386RA01CS0802	B386RA01-CS0802-S3	AROCLOR-1221	11104-28-2	ORIG	4 4E-02	U	3/2/2007 1 04 00 PM	3 0	3 5	N	Surface Soil Sample	Laboratory
B386RA01CS0802	B386RA01-CS0802-S3	AROCLOR-1232	11141-16-5	ORIG	4 4E-02	U	3/2/2007 1 04 00 PM	3 0	3 5	N	Surface Soil Sample	Laboratory
B386RA01CS0802	B386RA01-CS0802-S3	AROCLOR-1242	53469-21-9	ORIG	4 4E-02	U	3/2/2007 1 04 00 PM	3 0	3 5	N	Surface Soil Sample	Laboratory
B386RA01CS0802	B386RA01-CS0802-S3	AROCLOR-1248	12672-29-6	ORIG	4 4E-02	U	3/2/2007 1 04 00 PM	3 0	3 5	N	Surface Soil Sample	Laboratory
B386RA01CS0802	B386RA01-CS0802-S3	AROCLOR-1254	11097-69-1	ORIG	4 4E-02	U	3/2/2007 1 04 00 PM	3 0	3 5	N	Surface Soil Sample	Laboratory
B386RA01CS0802	B386RA01-CS0802-S3	AROCLOR-1260	11096-82-5	ORIG	4 4E-02	U	3/2/2007 1 04 00 PM	3 0	3 5	N	Surface Soil Sample	Laboratory
B386RA01CS0802	B386RA01-CS0802-S3	Total PCBs_B386_09132007	TOTAL PCBS_B386_09132007	ORIG	8 7E-02	U	3/2/2007 1 04 00 PM	3 0	3 5	N	Surface Soil Sample	Laboratory
B386RA01CS0803	B386RA01-CS0803-S3	AROCLOR-1016	12674-11-2	ORIG	4 8E-02	U	3/2/2007 1 08 00 PM	3 0	3 5	N	Surface Soil Sample	Laboratory
B386RA01CS0803	B386RA01-CS0803-S3	AROCLOR-1221	11104-28-2	ORIG	4 8E-02	U	3/2/2007 1 08 00 PM	3 0	3 5	N	Surface Soil Sample	Laboratory
B386RA01CS0803	B386RA01-CS0803-S3	AROCLOR-1232	11141-16-5	ORIG	4 8E-02	U	3/2/2007 1 08 00 PM	3 0	3 5	N	Surface Soil Sample	Laboratory
B386RA01CS0803	B386RA01-CS0803-S3	AROCLOR-1242	53469-21-9	ORIG	4 8E-02	U	3/2/2007 1 08 00 PM	3 0	3 5	N	Surface Soil Sample	Laboratory
B386RA01CS0803	B386RA01-CS0803-S3	AROCLOR-1248	12672-29-6	ORIG	4 8E-02	U	3/2/2007 1 08 00 PM	3 0	3 5	N	Surface Soil Sample	Laboratory
B386RA01CS0803	B386RA01-CS0803-S3	AROCLOR-1254	11097-69-1	ORIG	4 8E-02	U	3/2/2007 1 08 00 PM	3 0	3 5	N	Surface Soil Sample	Laboratory
B386RA01CS0803	B386RA01-CS0803-S3	AROCLOR-1260	11096-82-5	ORIG	4 8E-02	U	3/2/2007 1 08 00 PM	3 0	3 5	N	Surface Soil Sample	Laboratory
B386RA01CS0803	B386RA01-CS0803-S3	Total PCBs_B386_09132007	TOTAL PCBS_B386_09132007	ORIG	9 6E-02	U	3/2/2007 1 08 00 PM	3 0	3 5	N	Surface Soil Sample	Laboratory
B386RA01CS0804	B386RA01-CS0804-S3	AROCLOR-1016	12674-11-2	ORIG	5 0E-02	U	3/2/2007 1 12 00 PM	3 0	3 5	N	Surface Soil Sample	Laboratory
B386RA01CS0804	B386RA01-CS0804-S3	AROCLOR-1221	11104-28-2	ORIG	5 0E-02	U	3/2/2007 1 12 00 PM	3 0	3 5	N	Surface Soil Sample	Laboratory
B386RA01CS0804	B386RA01-CS0804-S3	AROCLOR-1232	11141-16-5	ORIG	5 0E-02	U	3/2/2007 1 12 00 PM	3 0	3 5	N	Surface Soil Sample	Laboratory
B386RA01CS0804	B386RA01-CS0804-S3	AROCLOR-1242	53469-21-9	ORIG	5 0E-02	U	3/2/2007 1 12 00 PM	3 0	3 5	N	Surface Soil Sample	Laboratory
B386RA01CS0804	B386RA01-CS0804-S3	AROCLOR-1248	12672-29-6	ORIG	5 0E-02	U	3/2/2007 1 12 00 PM	3 0	3 5	N	Surface Soil Sample	Laboratory
B386RA01CS0804	B386RA01-CS0804-S3	AROCLOR-1254	11097-69-1	ORIG	5 0E-02	U	3/2/2007 1 12 00 PM	3 0	3 5	N	Surface Soil Sample	Laboratory
B386RA01CS0804	B386RA01-CS0804-S3	AROCLOR-1260	11096-82-5	ORIG	5 0E-02	U	3/2/2007 1 12 00 PM	3 0	3 5	N	Surface Soil Sample	Laboratory
B386RA01CS0804	B386RA01-CS0804-S3	Total PCBs_B386_09132007	TOTAL PCBS_B386_09132007	ORIG	1 0E-01	U	3/2/2007 1 12 00 PM	3 0	3 5	N	Surface Soil Sample	Laboratory
B386RA02CS0805	B386RA02-CS0805-S4	AROCLOR-1016	12674-11-2	ORIG	4 0E-02	U	3/2/2007 1 30 00 PM	4 0	4 5	N	Surface Soil Sample	Laboratory
B386RA02CS0805	B386RA02-CS0805-S4	AROCLOR-1221	11104-28-2	ORIG	4 0E-02	U	3/2/2007 1 30 00 PM	4 0	4 5	N	Surface Soil Sample	Laboratory
B386RA02CS0805	B386RA02-CS0805-S4	AROCLOR-1232	11141-16-5	ORIG	4 0E-02	U	3/2/2007 1 30 00 PM	4 0	4 5	N	Surface Soil Sample	Laboratory
B386RA02CS0805	B386RA02-CS0805-S4	AROCLOR-1242	53469-21-9	ORIG	4 0E-02	U	3/2/2007 1 30 00 PM	4 0	4 5	N	Surface Soil Sample	Laboratory
B386RA02CS0805	B386RA02-CS0805-S4	AROCLOR-1248	12672-29-6	ORIG	4 0E-02	U	3/2/2007 1 30 00 PM	4 0	4 5	N	Surface Soil Sample	Laboratory
B386RA02CS0805	B386RA02-CS0805-S4	AROCLOR-1254	11097-69-1	ORIG	4 0E-02	U	3/2/2007 1 30 00 PM	4 0	4 5	N	Surface Soil Sample	Laboratory
B386RA02CS0805	B386RA02-CS0805-S4	AROCLOR-1260	11096-82-5	ORIG	4 0E-02	U	3/2/2007 1 30 00 PM	4 0	4 5	N	Surface Soil Sample	Laboratory
B386RA02CS0805	B386RA02-CS0805-S4	Total PCBs_B386_09132007	TOTAL PCBS_B386_09132007	ORIG	8 1E-02	U	3/2/2007 1 30 00 PM	4 0	4 5	N	Surface Soil Sample	Laboratory

NOTES

For samples collected by CH2M HILL, Total PCB are calculated by summing detected Aroclors or by summing detected Aroclors to a proxy value (one-half the reporting limit) for historically detected Aroclors

If Sample Depth = 999, actual Sample Depth is unknown

[1] FLAGS

= Detected Result

U Non-Detected Result

Location of Sample	Sample Identifier	Analyte	CAS Number	QA/QC Type	Value (mg/Kg)	Flag [1]	Date and Time of Sample	Sample Beginning Depth (ft BGS)	Sample Ending Depth (ft BGS)	Removed?	Type of Sample	Source of Measurement
PCB Compounds												
B386RA02CS0806	B386RA02-CS0806-S4	AROCLOR-1016	12674-11-2	ORIG	4 2E-02	U	3/2/2007 1 34 00 PM	4 0	4 5	N	Surface Soil Sample	Laboratory
B386RA02CS0806	B386RA02-CS0806-S4	AROCLOR-1221	11104-28-2	ORIG	4 2E-02	U	3/2/2007 1 34 00 PM	4 0	4 5	N	Surface Soil Sample	Laboratory
B386RA02CS0806	B386RA02-CS0806-S4	AROCLOR-1232	11141-16-5	ORIG	4 2E-02	U	3/2/2007 1 34 00 PM	4 0	4 5	N	Surface Soil Sample	Laboratory
B386RA02CS0806	B386RA02-CS0806-S4	AROCLOR-1242	53469-21-9	ORIG	4 2E-02	U	3/2/2007 1 34 00 PM	4 0	4 5	N	Surface Soil Sample	Laboratory
B386RA02CS0806	B386RA02-CS0806-S4	AROCLOR-1248	12672-29-6	ORIG	4 2E-02	U	3/2/2007 1 34 00 PM	4 0	4 5	N	Surface Soil Sample	Laboratory
B386RA02CS0806	B386RA02-CS0806-S4	AROCLOR-1254	11097-69-1	ORIG	4 2E-02	U	3/2/2007 1 34 00 PM	4 0	4 5	N	Surface Soil Sample	Laboratory
B386RA02CS0806	B386RA02-CS0806-S4	AROCLOR-1260	11096-82-5	ORIG	4 2E-02	U	3/2/2007 1 34 00 PM	4 0	4 5	N	Surface Soil Sample	Laboratory
B386RA02CS0806	B386RA02-CS0806-S4	Total PCBs_B386_09132007	TOTAL PCBS_B386_09132007	ORIG	8 3E-02	U	3/2/2007 1 34 00 PM	4 0	4 5	N	Surface Soil Sample	Laboratory
B386RA02CS0807	B386RA02-CS0807-S4	AROCLOR-1016	12674-11-2	ORIG	4 3E-02	U	3/2/2007 1 38 00 PM	4 0	4 5	N	Surface Soil Sample	Laboratory
B386RA02CS0807	B386RA02-CS0807-S4	AROCLOR-1221	11104-28-2	ORIG	4 3E-02	U	3/2/2007 1 38 00 PM	4 0	4 5	N	Surface Soil Sample	Laboratory
B386RA02CS0807	B386RA02-CS0807-S4	AROCLOR-1232	11141-16-5	ORIG	4 3E-02	U	3/2/2007 1 38 00 PM	4 0	4 5	N	Surface Soil Sample	Laboratory
B386RA02CS0807	B386RA02-CS0807-S4	AROCLOR-1242	53469-21-9	ORIG	4 3E-02	U	3/2/2007 1 38 00 PM	4 0	4 5	N	Surface Soil Sample	Laboratory
B386RA02CS0807	B386RA02-CS0807-S4	AROCLOR-1248	12672-29-6	ORIG	4 3E-02	U	3/2/2007 1 38 00 PM	4 0	4 5	N	Surface Soil Sample	Laboratory
B386RA02CS0807	B386RA02-CS0807-S4	AROCLOR-1254	11097-69-1	ORIG	4 3E-02	U	3/2/2007 1 38 00 PM	4 0	4 5	N	Surface Soil Sample	Laboratory
B386RA02CS0807	B386RA02-CS0807-S4	AROCLOR-1260	11096-82-5	ORIG	4 3E-02	U	3/2/2007 1 38 00 PM	4 0	4 5	N	Surface Soil Sample	Laboratory
B386RA02CS0807	B386RA02-CS0807-S4	Total PCBs_B386_09132007	TOTAL PCBS_B386_09132007	ORIG	8 5E-02	U	3/2/2007 1 38 00 PM	4 0	4 5	N	Surface Soil Sample	Laboratory
B386RA02CS0808	B386RA02-CS0808-S4	AROCLOR-1016	12674-11-2	ORIG	4 1E-02	U	3/2/2007 1 42 00 PM	4 0	4 5	N	Surface Soil Sample	Laboratory
B386RA02CS0808	B386RA02-CS0808-S4	AROCLOR-1221	11104-28-2	ORIG	4 1E-02	U	3/2/2007 1 42 00 PM	4 0	4 5	N	Surface Soil Sample	Laboratory
B386RA02CS0808	B386RA02-CS0808-S4	AROCLOR-1232	11141-16-5	ORIG	4 1E-02	U	3/2/2007 1 42 00 PM	4 0	4 5	N	Surface Soil Sample	Laboratory
B386RA02CS0808	B386RA02-CS0808-S4	AROCLOR-1242	53469-21-9	ORIG	4 1E-02	U	3/2/2007 1 42 00 PM	4 0	4 5	N	Surface Soil Sample	Laboratory
B386RA02CS0808	B386RA02-CS0808-S4	AROCLOR-1248	12672-29-6	ORIG	4 1E-02	U	3/2/2007 1 42 00 PM	4 0	4 5	N	Surface Soil Sample	Laboratory
B386RA02CS0808	B386RA02-CS0808-S4	AROCLOR-1254	11097-69-1	ORIG	4 1E-02	U	3/2/2007 1 42 00 PM	4 0	4 5	N	Surface Soil Sample	Laboratory
B386RA02CS0808	B386RA02-CS0808-S4	AROCLOR-1260	11096-82-5	ORIG	4 1E-02	U	3/2/2007 1 42 00 PM	4 0	4 5	N	Surface Soil Sample	Laboratory
B386RA02CS0808	B386RA02-CS0808-S4	Total PCBs_B386_09132007	TOTAL PCBS_B386_09132007	ORIG	8 2E-02	U	3/2/2007 1 42 00 PM	4 0	4 5	N	Surface Soil Sample	Laboratory
B386RA02CS0809	B386RA02-CS0809-S4	AROCLOR-1016	12674-11-2	ORIG	4 0E-02	U	3/2/2007 1 46 00 PM	4 0	4 5	N	Surface Soil Sample	Laboratory
B386RA02CS0809	B386RA02-CS0809-S4	AROCLOR-1221	11104-28-2	ORIG	4 0E-02	U	3/2/2007 1 46 00 PM	4 0	4 5	N	Surface Soil Sample	Laboratory
B386RA02CS0809	B386RA02-CS0809-S4	AROCLOR-1232	11141-16-5	ORIG	4 0E-02	U	3/2/2007 1 46 00 PM	4 0	4 5	N	Surface Soil Sample	Laboratory
B386RA02CS0809	B386RA02-CS0809-S4	AROCLOR-1242	53469-21-9	ORIG	4 0E-02	U	3/2/2007 1 46 00 PM	4 0	4 5	N	Surface Soil Sample	Laboratory
B386RA02CS0809	B386RA02-CS0809-S4	AROCLOR-1248	12672-29-6	ORIG	4 0E-02	U	3/2/2007 1 46 00 PM	4 0	4 5	N	Surface Soil Sample	Laboratory
B386RA02CS0809	B386RA02-CS0809-S4	AROCLOR-1254	11097-69-1	ORIG	4 0E-02	U	3/2/2007 1 46 00 PM	4 0	4 5	N	Surface Soil Sample	Laboratory
B386RA02CS0809	B386RA02-CS0809-S4	AROCLOR-1260	11096-82-5	ORIG	4 0E-02	U	3/2/2007 1 46 00 PM	4 0	4 5	N	Surface Soil Sample	Laboratory
B386RA02CS0809	B386RA02-CS0809-S4	Total PCBs_B386_09132007	TOTAL PCBS_B386_09132007	ORIG	8 0E-02	U	3/2/2007 1 46 00 PM	4 0	4 5	N	Surface Soil Sample	Laboratory
B386RA02CS0810	B386RA02-CS0810-S4	AROCLOR-1016	12674-11-2	ORIG	4 3E-02	U	3/2/2007 1 50 00 PM	4 0	4 5	N	Surface Soil Sample	Laboratory
B386RA02CS0810	B386RA02-CS0810-S4	AROCLOR-1221	11104-28-2	ORIG	4 3E-02	U	3/2/2007 1 50 00 PM	4 0	4 5	N	Surface Soil Sample	Laboratory
B386RA02CS0810	B386RA02-CS0810-S4	AROCLOR-1232	11141-16-5	ORIG	4 3E-02	U	3/2/2007 1 50 00 PM	4 0	4 5	N	Surface Soil Sample	Laboratory
B386RA02CS0810	B386RA02-CS0810-S4	AROCLOR-1242	53469-21-9	ORIG	4 3E-02	U	3/2/2007 1 50 00 PM	4 0	4 5	N	Surface Soil Sample	Laboratory
B386RA02CS0810	B386RA02-CS0810-S4	AROCLOR-1248	12672-29-6	ORIG	4 3E-02	U	3/2/2007 1 50 00 PM	4 0	4 5	N	Surface Soil Sample	Laboratory
B386RA02CS0810	B386RA02-CS0810-S4	AROCLOR-1254	11097-69-1	ORIG	4 3E-02	U	3/2/2007 1 50 00 PM	4 0	4 5	N	Surface Soil Sample	Laboratory
B386RA02CS0810	B386RA02-CS0810-S4	AROCLOR-1260	11096-82-5	ORIG	4 3E-02	U	3/2/2007 1 50 00 PM	4 0	4 5	N	Surface Soil Sample	Laboratory
B386RA02CS0810	B386RA02-CS0810-S4	Total PCBs_B386_09132007	TOTAL PCBS_B386_09132007	ORIG	8 6E-02	U	3/2/2007 1 50 00 PM	4 0	4 5	N	Surface Soil Sample	Laboratory

NOTES

For samples collected by CH2M HILL, Total PCB are calculated by summing detected Aroclors or by summing detected Aroclors to a proxy value (one-half the reporting limit) for historically detected Aroclors

If Sample Depth = 999, actual Sample Depth is unknown

[1] FLAGS

= Detected Result

U Non-Detected Result

Location of Sample	Sample Identifier	Analyte	CAS Number	QA/QC Type	Value (mg/Kg)	Flag [1]	Date and Time of Sample	Sample Beginning Depth (ft BGS)	Sample Ending Depth (ft BGS)	Removed?	Type of Sample	Source of Measurement
PCB Compounds												
B386RA03CS0811	B386RA03-CS0811-S3 5	AROCLOR-1016	12674-11-2	ORIG	3 9E-02	U	2/21/2007 11 15 00 AM	3 5	4 0	N	Surface Soil Sample	Laboratory
B386RA03CS0811	B386RA03-CS0811-S3 5	AROCLOR-1221	11104-28-2	ORIG	3 9E-02	U	2/21/2007 11 15 00 AM	3 5	4 0	N	Surface Soil Sample	Laboratory
B386RA03CS0811	B386RA03-CS0811-S3 5	AROCLOR-1232	11141-16-5	ORIG	3 9E-02	U	2/21/2007 11 15 00 AM	3 5	4 0	N	Surface Soil Sample	Laboratory
B386RA03CS0811	B386RA03-CS0811-S3 5	AROCLOR-1242	53469-21-9	ORIG	3 9E-02	U	2/21/2007 11 15 00 AM	3 5	4 0	N	Surface Soil Sample	Laboratory
B386RA03CS0811	B386RA03-CS0811-S3 5	AROCLOR-1248	12672-29-6	ORIG	3 9E-02	U	2/21/2007 11 15 00 AM	3 5	4 0	N	Surface Soil Sample	Laboratory
B386RA03CS0811	B386RA03-CS0811-S3 5	AROCLOR-1254	11097-69-1	ORIG	3 9E-02	U	2/21/2007 11 15 00 AM	3 5	4 0	N	Surface Soil Sample	Laboratory
B386RA03CS0811	B386RA03-CS0811-S3 5	AROCLOR-1260	11096-82-5	ORIG	3 9E-02	U	2/21/2007 11 15 00 AM	3 5	4 0	N	Surface Soil Sample	Laboratory
B386RA03CS0811	B386RA03-CS0811-S3 5	Total PCBs_B386_09132007	TOTAL PCBS_B386_09132007	ORIG	7 7E-02	U	2/21/2007 11 15 00 AM	3 5	4 0	N	Surface Soil Sample	Laboratory
B386RA03CS0812	B386RA03-CS0812-S3 5	AROCLOR-1016	12674-11-2	ORIG	5 2E-02	U	2/21/2007 11 20 00 AM	3 5	4 0	N	Surface Soil Sample	Laboratory
B386RA03CS0812	B386RA03-CS0812-S3 5	AROCLOR-1221	11104-28-2	ORIG	5 2E-02	U	2/21/2007 11 20 00 AM	3 5	4 0	N	Surface Soil Sample	Laboratory
B386RA03CS0812	B386RA03-CS0812-S3 5	AROCLOR-1232	11141-16-5	ORIG	5 2E-02	U	2/21/2007 11 20 00 AM	3 5	4 0	N	Surface Soil Sample	Laboratory
B386RA03CS0812	B386RA03-CS0812-S3 5	AROCLOR-1242	53469-21-9	ORIG	5 2E-02	U	2/21/2007 11 20 00 AM	3 5	4 0	N	Surface Soil Sample	Laboratory
B386RA03CS0812	B386RA03-CS0812-S3 5	AROCLOR-1248	12672-29-6	ORIG	5 2E-02	U	2/21/2007 11 20 00 AM	3 5	4 0	N	Surface Soil Sample	Laboratory
B386RA03CS0812	B386RA03-CS0812-S3 5	AROCLOR-1254	11097-69-1	ORIG	5 2E-02	U	2/21/2007 11 20 00 AM	3 5	4 0	N	Surface Soil Sample	Laboratory
B386RA03CS0812	B386RA03-CS0812-S3 5	AROCLOR-1260	11096-82-5	ORIG	5 2E-02	U	2/21/2007 11 20 00 AM	3 5	4 0	N	Surface Soil Sample	Laboratory
B386RA03CS0812	B386RA03-CS0812-S3 5	Total PCBs_B386_09132007	TOTAL PCBS_B386_09132007	ORIG	1 0E-01	U	2/21/2007 11 20 00 AM	3 5	4 0	N	Surface Soil Sample	Laboratory
B386RA03CS0813	B386RA03-CS0813-S3 5	AROCLOR-1016	12674-11-2	ORIG	4 8E-02	U	2/21/2007 11 25 00 AM	3 5	4 0	N	Surface Soil Sample	Laboratory
B386RA03CS0813	B386RA03-CS0813-S3 5	AROCLOR-1221	11104-28-2	ORIG	4 8E-02	U	2/21/2007 11 25 00 AM	3 5	4 0	N	Surface Soil Sample	Laboratory
B386RA03CS0813	B386RA03-CS0813-S3 5	AROCLOR-1232	11141-16-5	ORIG	4 8E-02	U	2/21/2007 11 25 00 AM	3 5	4 0	N	Surface Soil Sample	Laboratory
B386RA03CS0813	B386RA03-CS0813-S3 5	AROCLOR-1242	53469-21-9	ORIG	4 8E-02	U	2/21/2007 11 25 00 AM	3 5	4 0	N	Surface Soil Sample	Laboratory
B386RA03CS0813	B386RA03-CS0813-S3 5	AROCLOR-1248	12672-29-6	ORIG	4 8E-02	U	2/21/2007 11 25 00 AM	3 5	4 0	N	Surface Soil Sample	Laboratory
B386RA03CS0813	B386RA03-CS0813-S3 5	AROCLOR-1254	11097-69-1	ORIG	5 4E-02	=	2/21/2007 11 25 00 AM	3 5	4 0	N	Surface Soil Sample	Laboratory
B386RA03CS0813	B386RA03-CS0813-S3 5	AROCLOR-1260	11096-82-5	ORIG	4 8E-02	U	2/21/2007 11 25 00 AM	3 5	4 0	N	Surface Soil Sample	Laboratory
B386RA03CS0813	B386RA03-CS0813-S3 5	Total PCBs_B386_09132007	TOTAL PCBS_B386_09132007	ORIG	1 3E-01	=	2/21/2007 11 25 00 AM	3 5	4 0	N	Surface Soil Sample	Laboratory
B386RA03CS0814	B386RA03-CS0814-S3 5	AROCLOR-1016	12674-11-2	ORIG	3 7E-02	U	2/21/2007 11 30 00 AM	3 5	4 0	N	Surface Soil Sample	Laboratory
B386RA03CS0814	B386RA03-CS0814-S3 5	AROCLOR-1221	11104-28-2	ORIG	3 7E-02	U	2/21/2007 11 30 00 AM	3 5	4 0	N	Surface Soil Sample	Laboratory
B386RA03CS0814	B386RA03-CS0814-S3 5	AROCLOR-1232	11141-16-5	ORIG	3 7E-02	U	2/21/2007 11 30 00 AM	3 5	4 0	N	Surface Soil Sample	Laboratory
B386RA03CS0814	B386RA03-CS0814-S3 5	AROCLOR-1242	53469-21-9	ORIG	3 7E-02	U	2/21/2007 11 30 00 AM	3 5	4 0	N	Surface Soil Sample	Laboratory
B386RA03CS0814	B386RA03-CS0814-S3 5	AROCLOR-1248	12672-29-6	ORIG	3 7E-02	U	2/21/2007 11 30 00 AM	3 5	4 0	N	Surface Soil Sample	Laboratory
B386RA03CS0814	B386RA03-CS0814-S3 5	AROCLOR-1254	11097-69-1	ORIG	6 1E-02	=	2/21/2007 11 30 00 AM	3 5	4 0	N	Surface Soil Sample	Laboratory
B386RA03CS0814	B386RA03-CS0814-S3 5	AROCLOR-1260	11096-82-5	ORIG	3 7E-02	U	2/21/2007 11 30 00 AM	3 5	4 0	N	Surface Soil Sample	Laboratory
B386RA03CS0814	B386RA03-CS0814-S3 5	Total PCBs_B386_09132007	TOTAL PCBS_B386_09132007	ORIG	1 2E-01	=	2/21/2007 11 30 00 AM	3 5	4 0	N	Surface Soil Sample	Laboratory
B386RA04CS0815	B386RA04-CS0815-S2 5	AROCLOR-1016	12674-11-2	ORIG	3 8E-02	U	2/27/2007 10 45 00 AM	2 5	3 0	N	Surface Soil Sample	Laboratory
B386RA04CS0815	B386RA04-CS0815-S2 5	AROCLOR-1221	11104-28-2	ORIG	3 8E-02	U	2/27/2007 10 45 00 AM	2 5	3 0	N	Surface Soil Sample	Laboratory
B386RA04CS0815	B386RA04-CS0815-S2 5	AROCLOR-1232	11141-16-5	ORIG	3 8E-02	U	2/27/2007 10 45 00 AM	2 5	3 0	N	Surface Soil Sample	Laboratory
B386RA04CS0815	B386RA04-CS0815-S2 5	AROCLOR-1242	53469-21-9	ORIG	3 8E-02	U	2/27/2007 10 45 00 AM	2 5	3 0	N	Surface Soil Sample	Laboratory
B386RA04CS0815	B386RA04-CS0815-S2 5	AROCLOR-1248	12672-29-6	ORIG	3 8E-02	U	2/27/2007 10 45 00 AM	2 5	3 0	N	Surface Soil Sample	Laboratory
B386RA04CS0815	B386RA04-CS0815-S2 5	AROCLOR-1254	11097-69-1	ORIG	3 8E-02	U	2/27/2007 10 45 00 AM	2 5	3 0	N	Surface Soil Sample	Laboratory
B386RA04CS0815	B386RA04-CS0815-S2 5	AROCLOR-1260	11096-82-5	ORIG	3 8E-02	U	2/27/2007 10 45 00 AM	2 5	3 0	N	Surface Soil Sample	Laboratory
B386RA04CS0815	B386RA04-CS0815-S2 5	Total PCBs_B386_09132007	TOTAL PCBS_B386_09132007	ORIG	7 6E-02	U	2/27/2007 10 45 00 AM	2 5	3 0	N	Surface Soil Sample	Laboratory

NOTES
For samples collected by CH2M HILL, Total PCB are calculated by summing detected Aroclors or by summing detected Aroclors to a proxy value (one-half the reporting limit) for historically detected Aroclors

If Sample Depth = 999, actual Sample Depth is unknown

[1] FLAGS
= Detected Result
U Non-Detected Result

Location of Sample	Sample Identifier	Analyte	CAS Number	QA/QC Type	Value (mg/Kg)	Flag [1]	Date and Time of Sample	Sample Beginning Depth (ft BGS)	Sample Ending Depth (ft BGS)	Removed?	Type of Sample	Source of Measurement
PCB Compounds												
B386RA04CS0816	B386RA04-CS0816-S2 5	AROCLOR-1016	12674-11-2	ORIG	4 2E-02	U	2/27/2007 10 47 00 AM	2 5	3 0	N	Surface Soil Sample	Laboratory
B386RA04CS0816	B386RA04-CS0816-S2 5	AROCLOR-1221	11104-28-2	ORIG	4 2E-02	U	2/27/2007 10 47 00 AM	2 5	3 0	N	Surface Soil Sample	Laboratory
B386RA04CS0816	B386RA04-CS0816-S2 5	AROCLOR-1232	11141-16-5	ORIG	4 2E-02	U	2/27/2007 10 47 00 AM	2 5	3 0	N	Surface Soil Sample	Laboratory
B386RA04CS0816	B386RA04-CS0816-S2 5	AROCLOR-1242	53469-21-9	ORIG	4 2E-02	U	2/27/2007 10 47 00 AM	2 5	3 0	N	Surface Soil Sample	Laboratory
B386RA04CS0816	B386RA04-CS0816-S2 5	AROCLOR-1248	12672-29-6	ORIG	4 2E-02	U	2/27/2007 10 47 00 AM	2 5	3 0	N	Surface Soil Sample	Laboratory
B386RA04CS0816	B386RA04-CS0816-S2 5	AROCLOR-1254	11097-69-1	ORIG	4 2E-02	U	2/27/2007 10 47 00 AM	2 5	3 0	N	Surface Soil Sample	Laboratory
B386RA04CS0816	B386RA04-CS0816-S2 5	AROCLOR-1260	11096-82-5	ORIG	4 2E-02	U	2/27/2007 10 47 00 AM	2 5	3 0	N	Surface Soil Sample	Laboratory
B386RA04CS0816	B386RA04-CS0816-S2 5	Total PCBs_B386_09132007	TOTAL PCBS_B386_09132007	ORIG	8 5E-02	U	2/27/2007 10 47 00 AM	2 5	3 0	N	Surface Soil Sample	Laboratory
B386RA04CS0817	B386RA04-CS0817-S2 5	AROCLOR-1016	12674-11-2	ORIG	3 9E-02	U	2/27/2007 10 49 00 AM	2 5	3 0	N	Surface Soil Sample	Laboratory
B386RA04CS0817	B386RA04-CS0817-S2 5	AROCLOR-1221	11104-28-2	ORIG	3 9E-02	U	2/27/2007 10 49 00 AM	2 5	3 0	N	Surface Soil Sample	Laboratory
B386RA04CS0817	B386RA04-CS0817-S2 5	AROCLOR-1232	11141-16-5	ORIG	3 9E-02	U	2/27/2007 10 49 00 AM	2 5	3 0	N	Surface Soil Sample	Laboratory
B386RA04CS0817	B386RA04-CS0817-S2 5	AROCLOR-1242	53469-21-9	ORIG	3 9E-02	U	2/27/2007 10 49 00 AM	2 5	3 0	N	Surface Soil Sample	Laboratory
B386RA04CS0817	B386RA04-CS0817-S2 5	AROCLOR-1248	12672-29-6	ORIG	3 9E-02	U	2/27/2007 10 49 00 AM	2 5	3 0	N	Surface Soil Sample	Laboratory
B386RA04CS0817	B386RA04-CS0817-S2 5	AROCLOR-1254	11097-69-1	ORIG	3 9E-02	U	2/27/2007 10 49 00 AM	2 5	3 0	N	Surface Soil Sample	Laboratory
B386RA04CS0817	B386RA04-CS0817-S2 5	AROCLOR-1260	11096-82-5	ORIG	3 9E-02	U	2/27/2007 10 49 00 AM	2 5	3 0	N	Surface Soil Sample	Laboratory
B386RA04CS0817	B386RA04-CS0817-S2 5	Total PCBs_B386_09132007	TOTAL PCBS_B386_09132007	ORIG	7 7E-02	U	2/27/2007 10 49 00 AM	2 5	3 0	N	Surface Soil Sample	Laboratory
B386RA04CS0818	B386RA04-CS0818-S2 5	AROCLOR-1016	12674-11-2	ORIG	4 1E-02	U	2/27/2007 10 51 00 AM	2 5	3 0	N	Surface Soil Sample	Laboratory
B386RA04CS0818	B386RA04-CS0818-S2 5	AROCLOR-1221	11104-28-2	ORIG	4 1E-02	U	2/27/2007 10 51 00 AM	2 5	3 0	N	Surface Soil Sample	Laboratory
B386RA04CS0818	B386RA04-CS0818-S2 5	AROCLOR-1232	11141-16-5	ORIG	4 1E-02	U	2/27/2007 10 51 00 AM	2 5	3 0	N	Surface Soil Sample	Laboratory
B386RA04CS0818	B386RA04-CS0818-S2 5	AROCLOR-1242	53469-21-9	ORIG	4 1E-02	U	2/27/2007 10 51 00 AM	2 5	3 0	N	Surface Soil Sample	Laboratory
B386RA04CS0818	B386RA04-CS0818-S2 5	AROCLOR-1248	12672-29-6	ORIG	4 1E-02	U	2/27/2007 10 51 00 AM	2 5	3 0	N	Surface Soil Sample	Laboratory
B386RA04CS0818	B386RA04-CS0818-S2 5	AROCLOR-1254	11097-69-1	ORIG	4 1E-02	U	2/27/2007 10 51 00 AM	2 5	3 0	N	Surface Soil Sample	Laboratory
B386RA04CS0818	B386RA04-CS0818-S2 5	AROCLOR-1260	11096-82-5	ORIG	4 1E-02	U	2/27/2007 10 51 00 AM	2 5	3 0	N	Surface Soil Sample	Laboratory
B386RA04CS0818	B386RA04-CS0818-S2 5	Total PCBs_B386_09132007	TOTAL PCBS_B386_09132007	ORIG	8 2E-02	U	2/27/2007 10 51 00 AM	2 5	3 0	N	Surface Soil Sample	Laboratory
B386RA05CS0819	B386RA05-CS0819-S2 5	AROCLOR-1016	12674-11-2	ORIG	3 6E-02	U	2/27/2007 11 26 00 AM	2 5	3 0	N	Surface Soil Sample	Laboratory
B386RA05CS0819	B386RA05-CS0819-S2 5	AROCLOR-1221	11104-28-2	ORIG	3 6E-02	U	2/27/2007 11 26 00 AM	2 5	3 0	N	Surface Soil Sample	Laboratory
B386RA05CS0819	B386RA05-CS0819-S2 5	AROCLOR-1232	11141-16-5	ORIG	3 6E-02	U	2/27/2007 11 26 00 AM	2 5	3 0	N	Surface Soil Sample	Laboratory
B386RA05CS0819	B386RA05-CS0819-S2 5	AROCLOR-1242	53469-21-9	ORIG	3 6E-02	U	2/27/2007 11 26 00 AM	2 5	3 0	N	Surface Soil Sample	Laboratory
B386RA05CS0819	B386RA05-CS0819-S2 5	AROCLOR-1248	12672-29-6	ORIG	3 6E-02	U	2/27/2007 11 26 00 AM	2 5	3 0	N	Surface Soil Sample	Laboratory
B386RA05CS0819	B386RA05-CS0819-S2 5	AROCLOR-1254	11097-69-1	ORIG	3 6E-02	U	2/27/2007 11 26 00 AM	2 5	3 0	N	Surface Soil Sample	Laboratory
B386RA05CS0819	B386RA05-CS0819-S2 5	AROCLOR-1260	11096-82-5	ORIG	1 1E-01	=	2/27/2007 11 26 00 AM	2 5	3 0	N	Surface Soil Sample	Laboratory
B386RA05CS0819	B386RA05-CS0819-S2 5	Total PCBs_B386_09132007	TOTAL PCBS_B386_09132007	ORIG	1 7E-01	=	2/27/2007 11 26 00 AM	2 5	3 0	N	Surface Soil Sample	Laboratory
B386RA05CS0820	B386RA05-CS0820-S2 5	AROCLOR-1016	12674-11-2	ORIG	3 7E-02	U	2/27/2007 11 28 00 AM	2 5	3 0	N	Surface Soil Sample	Laboratory
B386RA05CS0820	B386RA05-CS0820-S2 5	AROCLOR-1221	11104-28-2	ORIG	3 7E-02	U	2/27/2007 11 28 00 AM	2 5	3 0	N	Surface Soil Sample	Laboratory
B386RA05CS0820	B386RA05-CS0820-S2.5	AROCLOR-1232	11141-16-5	ORIG	3 7E-02	U	2/27/2007 11 28 00 AM	2 5	3 0	N	Surface Soil Sample	Laboratory
B386RA05CS0820	B386RA05-CS0820-S2 5	AROCLOR-1242	53469-21-9	ORIG	3 7E-02	U	2/27/2007 11 28 00 AM	2 5	3 0	N	Surface Soil Sample	Laboratory
B386RA05CS0820	B386RA05-CS0820-S2 5	AROCLOR-1248	12672-29-6	ORIG	3 7E-02	U	2/27/2007 11 28 00 AM	2 5	3 0	N	Surface Soil Sample	Laboratory
B386RA05CS0820	B386RA05-CS0820-S2 5	AROCLOR-1254	11097-69-1	ORIG	3 7E-02	U	2/27/2007 11 28 00 AM	2 5	3 0	N	Surface Soil Sample	Laboratory
B386RA05CS0820	B386RA05-CS0820-S2 5	AROCLOR-1260	11096-82-5	ORIG	3 7E-02	U	2/27/2007 11 28 00 AM	2 5	3 0	N	Surface Soil Sample	Laboratory
B386RA05CS0820	B386RA05-CS0820-S2 5	Total PCBs_B386_09132007	TOTAL PCBS_B386_09132007	ORIG	7 4E-02	U	2/27/2007 11 28 00 AM	2 5	3 0	N	Surface Soil Sample	Laboratory

NOTES

For samples collected by CH2M HILL, Total PCB are calculated by summing detected Aroclors or by summing detected Aroclors to a proxy value (one-half the reporting limit) for historically detected Aroclors

If Sample Depth = 999, actual Sample Depth is unknown

[1] FLAGS

= Detected Result

U Non-Detected Result

Location of Sample	Sample Identifier	Analyte	CAS Number	QA/QC Type	Value (mg/Kg)	Flag [1]	Date and Time of Sample	Sample Beginning Depth (ft BGS)	Sample Ending Depth (ft BGS)	Removed?	Type of Sample	Source of Measurement
PCB Compounds												
B386RA05CS0821	B386RA05-CS0821-S2 5	AROCLOR-1016	12674-11-2	ORIG	4 1E-02	U	2/27/2007 11 30 00 AM	2 5	3 0	N	Surface Soil Sample	Laboratory
B386RA05CS0821	B386RA05-CS0821-S2 5	AROCLOR-1221	11104-28-2	ORIG	4 1E-02	U	2/27/2007 11 30 00 AM	2 5	3 0	N	Surface Soil Sample	Laboratory
B386RA05CS0821	B386RA05-CS0821-S2 5	AROCLOR-1232	11141-16-5	ORIG	4 1E-02	U	2/27/2007 11 30 00 AM	2 5	3 0	N	Surface Soil Sample	Laboratory
B386RA05CS0821	B386RA05-CS0821-S2 5	AROCLOR-1242	53469-21-9	ORIG	4 1E-02	U	2/27/2007 11 30 00 AM	2 5	3 0	N	Surface Soil Sample	Laboratory
B386RA05CS0821	B386RA05-CS0821-S2 5	AROCLOR-1248	12672-29-6	ORIG	4 1E-02	U	2/27/2007 11 30 00 AM	2 5	3 0	N	Surface Soil Sample	Laboratory
B386RA05CS0821	B386RA05-CS0821-S2 5	AROCLOR-1254	11097-69-1	ORIG	4 1E-02	U	2/27/2007 11 30 00 AM	2 5	3 0	N	Surface Soil Sample	Laboratory
B386RA05CS0821	B386RA05-CS0821-S2 5	AROCLOR-1260	11096-82-5	ORIG	4 1E-02	U	2/27/2007 11 30 00 AM	2 5	3 0	N	Surface Soil Sample	Laboratory
B386RA05CS0821	B386RA05-CS0821-S2 5	Total PCBs_B386_09132007	TOTAL PCBS_B386_09132007	ORIG	8 1E-02	U	2/27/2007 11 30 00 AM	2 5	3 0	N	Surface Soil Sample	Laboratory
B386RA05CS0822	B386RA05-CS0822-S2 5	AROCLOR-1016	12674-11-2	ORIG	3 9E-02	U	2/27/2007 11 31 00 AM	2 5	3 0	N	Surface Soil Sample	Laboratory
B386RA05CS0822	B386RA05-CS0822-S2 5	AROCLOR-1221	11104-28-2	ORIG	3 9E-02	U	2/27/2007 11 31 00 AM	2 5	3 0	N	Surface Soil Sample	Laboratory
B386RA05CS0822	B386RA05-CS0822-S2 5	AROCLOR-1232	11141-16-5	ORIG	3 9E-02	U	2/27/2007 11 31 00 AM	2 5	3 0	N	Surface Soil Sample	Laboratory
B386RA05CS0822	B386RA05-CS0822-S2 5	AROCLOR-1242	53469-21-9	ORIG	3 9E-02	U	2/27/2007 11 31 00 AM	2 5	3 0	N	Surface Soil Sample	Laboratory
B386RA05CS0822	B386RA05-CS0822-S2 5	AROCLOR-1248	12672-29-6	ORIG	3 9E-02	U	2/27/2007 11 31 00 AM	2 5	3 0	N	Surface Soil Sample	Laboratory
B386RA05CS0822	B386RA05-CS0822-S2 5	AROCLOR-1254	11097-69-1	ORIG	3 9E-02	U	2/27/2007 11 31 00 AM	2 5	3 0	N	Surface Soil Sample	Laboratory
B386RA05CS0822	B386RA05-CS0822-S2 5	AROCLOR-1260	11096-82-5	ORIG	3 9E-02	U	2/27/2007 11 31 00 AM	2 5	3 0	N	Surface Soil Sample	Laboratory
B386RA05CS0822	B386RA05-CS0822-S2 5	AROCLOR-1262	37324-23-5	ORIG	9 0E-02	=	2/27/2007 11 31 00 AM	2 5	3 0	N	Surface Soil Sample	Laboratory
B386RA05CS0822	B386RA05-CS0822-S2 5	Total PCBs_B386_09132007	TOTAL PCBS_B386_09132007	ORIG	1 7E-01	=	2/27/2007 11 31 00 AM	2 5	3 0	N	Surface Soil Sample	Laboratory
B386RA06CS0823	B386RA06-CS0823-S2 5	AROCLOR-1016	12674-11-2	ORIG	4 4E-02	U	2/27/2007 11 09 00 AM	2 5	3 0	N	Surface Soil Sample	Laboratory
B386RA06CS0823	B386RA06-CS0823-S2 5	AROCLOR-1221	11104-28-2	ORIG	4 4E-02	U	2/27/2007 11 09 00 AM	2 5	3 0	N	Surface Soil Sample	Laboratory
B386RA06CS0823	B386RA06-CS0823-S2 5	AROCLOR-1232	11141-16-5	ORIG	4 4E-02	U	2/27/2007 11 09 00 AM	2 5	3 0	N	Surface Soil Sample	Laboratory
B386RA06CS0823	B386RA06-CS0823-S2 5	AROCLOR-1242	53469-21-9	ORIG	4 4E-02	U	2/27/2007 11 09 00 AM	2 5	3 0	N	Surface Soil Sample	Laboratory
B386RA06CS0823	B386RA06-CS0823-S2 5	AROCLOR-1248	12672-29-6	ORIG	4 4E-02	U	2/27/2007 11 09 00 AM	2 5	3 0	N	Surface Soil Sample	Laboratory
B386RA06CS0823	B386RA06-CS0823-S2 5	AROCLOR-1254	11097-69-1	ORIG	4 4E-02	U	2/27/2007 11 09 00 AM	2 5	3 0	N	Surface Soil Sample	Laboratory
B386RA06CS0823	B386RA06-CS0823-S2 5	AROCLOR-1260	11096-82-5	ORIG	4 4E-02	U	2/27/2007 11 09 00 AM	2 5	3 0	N	Surface Soil Sample	Laboratory
B386RA06CS0823	B386RA06-CS0823-S2 5	Total PCBs_B386_09132007	TOTAL PCBS_B386_09132007	ORIG	8 7E-02	U	2/27/2007 11 09 00 AM	2 5	3 0	N	Surface Soil Sample	Laboratory
B386RA06CS0824	B386RA06-CS0824-S2 5	AROCLOR-1016	12674-11-2	ORIG	4 2E-02	U	2/27/2007 11 11 00 AM	2 5	3 0	N	Surface Soil Sample	Laboratory
B386RA06CS0824	B386RA06-CS0824-S2 5	AROCLOR-1221	11104-28-2	ORIG	4 2E-02	U	2/27/2007 11 11 00 AM	2 5	3 0	N	Surface Soil Sample	Laboratory
B386RA06CS0824	B386RA06-CS0824-S2 5	AROCLOR-1232	11141-16-5	ORIG	4 2E-02	U	2/27/2007 11 11 00 AM	2 5	3 0	N	Surface Soil Sample	Laboratory
B386RA06CS0824	B386RA06-CS0824-S2 5	AROCLOR-1242	53469-21-9	ORIG	4 2E-02	U	2/27/2007 11 11 00 AM	2 5	3 0	N	Surface Soil Sample	Laboratory
B386RA06CS0824	B386RA06-CS0824-S2 5	AROCLOR-1248	12672-29-6	ORIG	4 2E-02	U	2/27/2007 11 11 00 AM	2 5	3 0	N	Surface Soil Sample	Laboratory
B386RA06CS0824	B386RA06-CS0824-S2 5	AROCLOR-1254	11097-69-1	ORIG	4 2E-02	U	2/27/2007 11 11 00 AM	2 5	3 0	N	Surface Soil Sample	Laboratory
B386RA06CS0824	B386RA06-CS0824-S2 5	AROCLOR-1260	11096-82-5	ORIG	4 2E-02	U	2/27/2007 11 11 00 AM	2 5	3 0	N	Surface Soil Sample	Laboratory
B386RA06CS0824	B386RA06-CS0824-S2 5	Total PCBs_B386_09132007	TOTAL PCBS_B386_09132007	ORIG	8 4E-02	U	2/27/2007 11 11 00 AM	2 5	3 0	N	Surface Soil Sample	Laboratory
B386RA06CS0825	B386RA06-CS0825-S2 5	AROCLOR-1016	12674-11-2	ORIG	4 6E-02	U	2/27/2007 11 12 00 AM	2 5	3 0	N	Surface Soil Sample	Laboratory
B386RA06CS0825	B386RA06-CS0825-S2 5	AROCLOR-1221	11104-28-2	ORIG	4 6E-02	U	2/27/2007 11 12 00 AM	2 5	3 0	N	Surface Soil Sample	Laboratory
B386RA06CS0825	B386RA06-CS0825-S2 5	AROCLOR-1232	11141-16-5	ORIG	4 6E-02	U	2/27/2007 11 12 00 AM	2 5	3 0	N	Surface Soil Sample	Laboratory
B386RA06CS0825	B386RA06-CS0825-S2 5	AROCLOR-1242	53469-21-9	ORIG	4 6E-02	U	2/27/2007 11 12 00 AM	2 5	3 0	N	Surface Soil Sample	Laboratory
B386RA06CS0825	B386RA06-CS0825-S2 5	AROCLOR-1248	12672-29-6	ORIG	4 6E-02	U	2/27/2007 11 12 00 AM	2 5	3 0	N	Surface Soil Sample	Laboratory
B386RA06CS0825	B386RA06-CS0825-S2 5	AROCLOR-1254	11097-69-1	ORIG	4 6E-02	U	2/27/2007 11 12 00 AM	2 5	3 0	N	Surface Soil Sample	Laboratory
B386RA06CS0825	B386RA06-CS0825-S2 5	AROCLOR-1260	11096-82-5	ORIG	4 6E-02	U	2/27/2007 11 12 00 AM	2 5	3 0	N	Surface Soil Sample	Laboratory

NOTES
For samples collected by CH2M HILL, Total PCB are calculated by summing detected Aroclors or by summing detected Aroclors to a proxy value (one-half the reporting limit) for historically detected Aroclors

If Sample Depth = 999, actual Sample Depth is unknown

[1] FLAGS
= Detected Result
U Non-Detected Result

Location of Sample	Sample Identifier	Analyte	CAS Number	QA/QC Type	Value (mg/Kg)	Flag [1]	Date and Time of Sample	Sample Beginning Depth (ft BGS)	Sample Ending Depth (ft BGS)	Removed?	Type of Sample	Source of Measurement
PCB Compounds												
B386RA06CS0825	B386RA06-CS0825-S2 5	Total PCBs_B386_09132007	TOTAL PCBS_B386_09132007	ORIG	9 2E-02	U	2/27/2007 11 12 00 AM	2 5	3 0	N	Surface Soil Sample	Laboratory
B386RA06CS0826	B386RA06-CS0826-S2 5	AROCLOR-1016	12674-11-2	ORIG	4 1E-02	U	2/27/2007 11 13 00 AM	2 5	3 0	N	Surface Soil Sample	Laboratory
B386RA06CS0826	B386RA06-CS0826-S2 5	AROCLOR-1221	11104-28-2	ORIG	4 1E-02	U	2/27/2007 11 13 00 AM	2 5	3 0	N	Surface Soil Sample	Laboratory
B386RA06CS0826	B386RA06-CS0826-S2 5	AROCLOR-1232	11141-16-5	ORIG	4 1E-02	U	2/27/2007 11 13 00 AM	2 5	3 0	N	Surface Soil Sample	Laboratory
B386RA06CS0826	B386RA06-CS0826-S2 5	AROCLOR-1242	53469-21-9	ORIG	4 1E-02	U	2/27/2007 11 13 00 AM	2 5	3 0	N	Surface Soil Sample	Laboratory
B386RA06CS0826	B386RA06-CS0826-S2 5	AROCLOR-1248	12672-29-6	ORIG	4 1E-02	U	2/27/2007 11 13 00 AM	2 5	3 0	N	Surface Soil Sample	Laboratory
B386RA06CS0826	B386RA06-CS0826-S2 5	AROCLOR-1254	11097-69-1	ORIG	4 1E-02	U	2/27/2007 11 13 00 AM	2 5	3 0	N	Surface Soil Sample	Laboratory
B386RA06CS0826	B386RA06-CS0826-S2 5	AROCLOR-1260	11096-82-5	ORIG	4 1E-02	U	2/27/2007 11 13 00 AM	2 5	3 0	N	Surface Soil Sample	Laboratory
B386RA06CS0826	B386RA06-CS0826-S2 5	Total PCBs_B386_09132007	TOTAL PCBS_B386_09132007	ORIG	8 1E-02	U	2/27/2007 11 13 00 AM	2 5	3 0	N	Surface Soil Sample	Laboratory
B386RA07CS0827	B386RA07-CS0827-S4 5	AROCLOR-1016	12674-11-2	ORIG	5 2E-02	U	2/27/2007 11 48 00 AM	4 5	5 0	N	Surface Soil Sample	Laboratory
B386RA07CS0827	B386RA07-CS0827-S4 5	AROCLOR-1221	11104-28-2	ORIG	5 2E-02	U	2/27/2007 11 48 00 AM	4 5	5 0	N	Surface Soil Sample	Laboratory
B386RA07CS0827	B386RA07-CS0827-S4 5	AROCLOR-1232	11141-16-5	ORIG	5 2E-02	U	2/27/2007 11 48 00 AM	4 5	5 0	N	Surface Soil Sample	Laboratory
B386RA07CS0827	B386RA07-CS0827-S4 5	AROCLOR-1242	53469-21-9	ORIG	5 2E-02	U	2/27/2007 11 48 00 AM	4 5	5 0	N	Surface Soil Sample	Laboratory
B386RA07CS0827	B386RA07-CS0827-S4 5	AROCLOR-1248	12672-29-6	ORIG	5 2E-02	U	2/27/2007 11 48 00 AM	4 5	5 0	N	Surface Soil Sample	Laboratory
B386RA07CS0827	B386RA07-CS0827-S4 5	AROCLOR-1254	11097-69-1	ORIG	5 2E-02	U	2/27/2007 11 48 00 AM	4 5	5 0	N	Surface Soil Sample	Laboratory
B386RA07CS0827	B386RA07-CS0827-S4 5	AROCLOR-1260	11096-82-5	ORIG	5 2E-02	U	2/27/2007 11 48 00 AM	4 5	5 0	N	Surface Soil Sample	Laboratory
B386RA07CS0827	B386RA07-CS0827-S4 5	Total PCBs_B386_09132007	TOTAL PCBS_B386_09132007	ORIG	1 0E-01	U	2/27/2007 11 48 00 AM	4 5	5 0	N	Surface Soil Sample	Laboratory
B386RA07CS0828	B386RA07-CS0828-S4 5	AROCLOR-1016	12674-11-2	ORIG	4 5E-02	U	2/27/2007 11 52 00 AM	4 5	5 0	N	Surface Soil Sample	Laboratory
B386RA07CS0828	B386RA07-CS0828-S4 5	AROCLOR-1221	11104-28-2	ORIG	4 5E-02	U	2/27/2007 11 52 00 AM	4 5	5 0	N	Surface Soil Sample	Laboratory
B386RA07CS0828	B386RA07-CS0828-S4 5	AROCLOR-1232	11141-16-5	ORIG	4 5E-02	U	2/27/2007 11 52 00 AM	4 5	5 0	N	Surface Soil Sample	Laboratory
B386RA07CS0828	B386RA07-CS0828-S4 5	AROCLOR-1242	53469-21-9	ORIG	4 5E-02	U	2/27/2007 11 52 00 AM	4 5	5 0	N	Surface Soil Sample	Laboratory
B386RA07CS0828	B386RA07-CS0828-S4 5	AROCLOR-1248	12672-29-6	ORIG	4 5E-02	U	2/27/2007 11 52 00 AM	4 5	5 0	N	Surface Soil Sample	Laboratory
B386RA07CS0828	B386RA07-CS0828-S4 5	AROCLOR-1254	11097-69-1	ORIG	4 5E-02	U	2/27/2007 11 52 00 AM	4 5	5 0	N	Surface Soil Sample	Laboratory
B386RA07CS0828	B386RA07-CS0828-S4 5	AROCLOR-1260	11096-82-5	ORIG	4 5E-02	U	2/27/2007 11 52 00 AM	4 5	5 0	N	Surface Soil Sample	Laboratory
B386RA07CS0828	B386RA07-CS0828-S4 5	Total PCBs_B386_09132007	TOTAL PCBS_B386_09132007	ORIG	8 9E-02	U	2/27/2007 11 52 00 AM	4 5	5 0	N	Surface Soil Sample	Laboratory
B386RA07CS0829	B386RA07-CS0829-S4 5	AROCLOR-1016	12674-11-2	ORIG	5 0E-02	U	2/27/2007 11 58 00 AM	4 5	5 0	N	Surface Soil Sample	Laboratory
B386RA07CS0829	B386RA07-CS0829-S4 5	AROCLOR-1221	11104-28-2	ORIG	5 0E-02	U	2/27/2007 11 58 00 AM	4 5	5 0	N	Surface Soil Sample	Laboratory
B386RA07CS0829	B386RA07-CS0829-S4 5	AROCLOR-1232	11141-16-5	ORIG	5 0E-02	U	2/27/2007 11 58 00 AM	4 5	5 0	N	Surface Soil Sample	Laboratory
B386RA07CS0829	B386RA07-CS0829-S4 5	AROCLOR-1242	53469-21-9	ORIG	5 0E-02	U	2/27/2007 11 58 00 AM	4 5	5 0	N	Surface Soil Sample	Laboratory
B386RA07CS0829	B386RA07-CS0829-S4 5	AROCLOR-1248	12672-29-6	ORIG	5 0E-02	U	2/27/2007 11 58 00 AM	4 5	5 0	N	Surface Soil Sample	Laboratory
B386RA07CS0829	B386RA07-CS0829-S4 5	AROCLOR-1254	11097-69-1	ORIG	5 0E-02	U	2/27/2007 11 58 00 AM	4 5	5 0	N	Surface Soil Sample	Laboratory
B386RA07CS0829	B386RA07-CS0829-S4 5	AROCLOR-1260	11096-82-5	ORIG	5 0E-02	U	2/27/2007 11 58 00 AM	4 5	5 0	N	Surface Soil Sample	Laboratory
B386RA07CS0829	B386RA07-CS0829-S4 5	Total PCBs_B386_09132007	TOTAL PCBS_B386_09132007	ORIG	9 9E-02	U	2/27/2007 11 58 00 AM	4 5	5 0	N	Surface Soil Sample	Laboratory
B386RA07CS0830	B386RA07-CS0830-S4 5	AROCLOR-1016	12674-11-2	ORIG	5 0E-02	U	2/27/2007 12 06 00 PM	4 5	5 0	N	Surface Soil Sample	Laboratory
B386RA07CS0830	B386RA07-CS0830-S4 5	AROCLOR-1221	11104-28-2	ORIG	5 0E-02	U	2/27/2007 12 06 00 PM	4 5	5 0	N	Surface Soil Sample	Laboratory
B386RA07CS0830	B386RA07-CS0830-S4 5	AROCLOR-1232	11141-16-5	ORIG	5 0E-02	U	2/27/2007 12 06 00 PM	4 5	5 0	N	Surface Soil Sample	Laboratory
B386RA07CS0830	B386RA07-CS0830-S4 5	AROCLOR-1242	53469-21-9	ORIG	5 0E-02	U	2/27/2007 12 06 00 PM	4 5	5 0	N	Surface Soil Sample	Laboratory
B386RA07CS0830	B386RA07-CS0830-S4 5	AROCLOR-1248	12672-29-6	ORIG	5 0E-02	U	2/27/2007 12 06 00 PM	4 5	5 0	N	Surface Soil Sample	Laboratory
B386RA07CS0830	B386RA07-CS0830-S4 5	AROCLOR-1254	11097-69-1	ORIG	5 0E-02	U	2/27/2007 12 06 00 PM	4 5	5 0	N	Surface Soil Sample	Laboratory
B386RA07CS0830	B386RA07-CS0830-S4 5	AROCLOR-1260	11096-82-5	ORIG	5 0E-02	U	2/27/2007 12 06 00 PM	4 5	5 0	N	Surface Soil Sample	Laboratory

NOTES

For samples collected by CH2M HILL, Total PCB are calculated by summing detected Aroclors or by summing detected Aroclors to a proxy value (one-half the reporting limit) for historically detected Aroclors

If Sample Depth = 999, actual Sample Depth is unknown

[1] FLAGS

= Detected Result

U Non-Detected Result

Location of Sample	Sample Identifier	Analyte	CAS Number	QA/QC Type	Value (mg/Kg)	Flag [1]	Date and Time of Sample	Sample Beginning Depth (ft BGS)	Sample Ending Depth (ft BGS)	Removed?	Type of Sample	Source of Measurement
PCB Compounds												
B386RA07CS0830	B386RA07-CS0830-S4 5	Total PCBs_B386_09132007	TOTAL PCBS_B386_09132007	ORIG	1 0E-01	U	2/27/2007 12 06 00 PM	4 5	5 0	N	Surface Soil Sample	Laboratory
B386RA08CS0831	B386RA08-CS0831-S4.5	AROCLOR-1016	12674-11-2	ORIG	4 9E-02	U	2/20/2007 2 23 00 PM	4 5	5 0	N	Surface Soil Sample	Laboratory
B386RA08CS0831	B386RA08-CS0831-S4 5	AROCLOR-1221	11104-28-2	ORIG	4 9E-02	U	2/20/2007 2 23 00 PM	4 5	5 0	N	Surface Soil Sample	Laboratory
B386RA08CS0831	B386RA08-CS0831-S4 5	AROCLOR-1232	11141-16-5	ORIG	4 9E-02	U	2/20/2007 2 23 00 PM	4 5	5 0	N	Surface Soil Sample	Laboratory
B386RA08CS0831	B386RA08-CS0831-S4 5	AROCLOR-1242	53469-21-9	ORIG	4 9E-02	U	2/20/2007 2 23 00 PM	4 5	5 0	N	Surface Soil Sample	Laboratory
B386RA08CS0831	B386RA08-CS0831-S4 5	AROCLOR-1248	12672-29-6	ORIG	4 9E-02	U	2/20/2007 2 23 00 PM	4 5	5 0	N	Surface Soil Sample	Laboratory
B386RA08CS0831	B386RA08-CS0831-S4.5	AROCLOR-1254	11097-69-1	ORIG	4 9E-02	U	2/20/2007 2 23 00 PM	4 5	5 0	N	Surface Soil Sample	Laboratory
B386RA08CS0831	B386RA08-CS0831-S4 5	AROCLOR-1260	11096-82-5	ORIG	4 9E-02	U	2/20/2007 2 23 00 PM	4 5	5 0	N	Surface Soil Sample	Laboratory
B386RA08CS0831	B386RA08-CS0831-S4.5	Total PCBs_B386_09132007	TOTAL PCBS_B386_09132007	ORIG	9 8E-02	U	2/20/2007 2 23 00 PM	4 5	5 0	N	Surface Soil Sample	Laboratory
B386RA08CS0832	B386RA08-CS0832-S4 5	AROCLOR-1016	12674-11-2	ORIG	5 2E-02	U	2/20/2007 2 26 00 PM	4 5	5 0	N	Surface Soil Sample	Laboratory
B386RA08CS0832	B386RA08-CS0832-S4 5	AROCLOR-1221	11104-28-2	ORIG	5 2E-02	U	2/20/2007 2 26 00 PM	4 5	5 0	N	Surface Soil Sample	Laboratory
B386RA08CS0832	B386RA08-CS0832-S4.5	AROCLOR-1232	11141-16-5	ORIG	5 2E-02	U	2/20/2007 2 26 00 PM	4 5	5 0	N	Surface Soil Sample	Laboratory
B386RA08CS0832	B386RA08-CS0832-S4 5	AROCLOR-1242	53469-21-9	ORIG	5 2E-02	U	2/20/2007 2 26 00 PM	4 5	5 0	N	Surface Soil Sample	Laboratory
B386RA08CS0832	B386RA08-CS0832-S4 5	AROCLOR-1248	12672-29-6	ORIG	5 2E-02	U	2/20/2007 2 26 00 PM	4 5	5 0	N	Surface Soil Sample	Laboratory
B386RA08CS0832	B386RA08-CS0832-S4 5	AROCLOR-1254	11097-69-1	ORIG	5 2E-02	U	2/20/2007 2 26 00 PM	4 5	5 0	N	Surface Soil Sample	Laboratory
B386RA08CS0832	B386RA08-CS0832-S4 5	AROCLOR-1260	11096-82-5	ORIG	5 2E-02	U	2/20/2007 2 26 00 PM	4 5	5 0	N	Surface Soil Sample	Laboratory
B386RA08CS0832	B386RA08-CS0832-S4 5	Total PCBs_B386_09132007	TOTAL PCBS_B386_09132007	ORIG	1 0E-01	U	2/20/2007 2 26 00 PM	4 5	5 0	N	Surface Soil Sample	Laboratory
B386RA08CS0833	B386RA08-CS0833-S4 5	AROCLOR-1016	12674-11-2	ORIG	5 2E-02	U	2/20/2007 2 30 00 PM	4 5	5 0	N	Surface Soil Sample	Laboratory
B386RA08CS0833	B386RA08-CS0833-S4 5	AROCLOR-1221	11104-28-2	ORIG	5 2E-02	U	2/20/2007 2 30 00 PM	4 5	5 0	N	Surface Soil Sample	Laboratory
B386RA08CS0833	B386RA08-CS0833-S4 5	AROCLOR-1232	11141-16-5	ORIG	5 2E-02	U	2/20/2007 2 30 00 PM	4 5	5 0	N	Surface Soil Sample	Laboratory
B386RA08CS0833	B386RA08-CS0833-S4 5	AROCLOR-1242	53469-21-9	ORIG	5 2E-02	U	2/20/2007 2 30 00 PM	4 5	5 0	N	Surface Soil Sample	Laboratory
B386RA08CS0833	B386RA08-CS0833-S4.5	AROCLOR-1248	12672-29-6	ORIG	5 2E-02	U	2/20/2007 2 30 00 PM	4 5	5 0	N	Surface Soil Sample	Laboratory
B386RA08CS0833	B386RA08-CS0833-S4 5	AROCLOR-1254	11097-69-1	ORIG	5 2E-02	U	2/20/2007 2 30 00 PM	4 5	5 0	N	Surface Soil Sample	Laboratory
B386RA08CS0833	B386RA08-CS0833-S4 5	AROCLOR-1260	11096-82-5	ORIG	5 2E-02	U	2/20/2007 2 30 00 PM	4 5	5 0	N	Surface Soil Sample	Laboratory
B386RA08CS0833	B386RA08-CS0833-S4 5	Total PCBs_B386_09132007	TOTAL PCBS_B386_09132007	ORIG	1 0E-01	U	2/20/2007 2 30 00 PM	4 5	5 0	N	Surface Soil Sample	Laboratory
B386RA08CS0834	B386RA08-CS0834-S4.5	AROCLOR-1016	12674-11-2	ORIG	4 8E-02	U	2/20/2007 2 35 00 PM	4 5	5 0	N	Surface Soil Sample	Laboratory
B386RA08CS0834	B386RA08-CS0834-S4 5	AROCLOR-1221	11104-28-2	ORIG	4 8E-02	U	2/20/2007 2 35 00 PM	4 5	5 0	N	Surface Soil Sample	Laboratory
B386RA08CS0834	B386RA08-CS0834-S4 5	AROCLOR-1232	11141-16-5	ORIG	4 8E-02	U	2/20/2007 2 35 00 PM	4 5	5 0	N	Surface Soil Sample	Laboratory
B386RA08CS0834	B386RA08-CS0834-S4 5	AROCLOR-1242	53469-21-9	ORIG	4 8E-02	U	2/20/2007 2 35 00 PM	4 5	5 0	N	Surface Soil Sample	Laboratory
B386RA08CS0834	B386RA08-CS0834-S4 5	AROCLOR-1248	12672-29-6	ORIG	4 8E-02	U	2/20/2007 2 35 00 PM	4 5	5 0	N	Surface Soil Sample	Laboratory
B386RA08CS0834	B386RA08-CS0834-S4 5	AROCLOR-1254	11097-69-1	ORIG	4 8E-02	U	2/20/2007 2 35 00 PM	4 5	5 0	N	Surface Soil Sample	Laboratory
B386RA08CS0834	B386RA08-CS0834-S4 5	AROCLOR-1260	11096-82-5	ORIG	4 8E-02	U	2/20/2007 2 35 00 PM	4 5	5 0	N	Surface Soil Sample	Laboratory
B386RA08CS0834	B386RA08-CS0834-S4 5	Total PCBs_B386_09132007	TOTAL PCBS_B386_09132007	ORIG	9 6E-02	U	2/20/2007 2 35 00 PM	4 5	5 0	N	Surface Soil Sample	Laboratory
B386RA09CS0835	B386RA09-CS0835-S3 5	AROCLOR-1016	12674-11-2	ORIG	4 9E-02	U	2/27/2007 12 39 00 PM	3 5	4 0	N	Surface Soil Sample	Laboratory
B386RA09CS0835	B386RA09-CS0835-S3 5	AROCLOR-1221	11104-28-2	ORIG	4 9E-02	U	2/27/2007 12 39 00 PM	3 5	4 0	N	Surface Soil Sample	Laboratory
B386RA09CS0835	B386RA09-CS0835-S3.5	AROCLOR-1232	11141-16-5	ORIG	4 9E-02	U	2/27/2007 12 39 00 PM	3 5	4 0	N	Surface Soil Sample	Laboratory
B386RA09CS0835	B386RA09-CS0835-S3 5	AROCLOR-1242	53469-21-9	ORIG	4 9E-02	U	2/27/2007 12 39 00 PM	3 5	4 0	N	Surface Soil Sample	Laboratory
B386RA09CS0835	B386RA09-CS0835-S3.5	AROCLOR-1248	12672-29-6	ORIG	4 9E-02	U	2/27/2007 12 39 00 PM	3 5	4 0	N	Surface Soil Sample	Laboratory
B386RA09CS0835	B386RA09-CS0835-S3.5	AROCLOR-1254	11097-69-1	ORIG	4 9E-02	U	2/27/2007 12 39 00 PM	3 5	4 0	N	Surface Soil Sample	Laboratory
B386RA09CS0835	B386RA09-CS0835-S3 5	AROCLOR-1260	11096-82-5	ORIG	4 9E-02	U	2/27/2007 12 39 00 PM	3 5	4 0	N	Surface Soil Sample	Laboratory

NOTES

For samples collected by CH2M HILL, Total PCB are calculated by summing detected Aroclors or by summing detected Aroclors to a proxy value (one-half the reporting limit) for historically detected Aroclors

If Sample Depth = 999, actual Sample Depth is unknown

[1] FLAGS

= Detected Result

U Non-Detected Result

Location of Sample	Sample Identifier	Analyte	CAS Number	QA/QC Type	Value (mg/Kg)	Flag [1]	Date and Time of Sample	Sample Beginning Depth (ft BGS)	Sample Ending Depth (ft BGS)	Removed?	Type of Sample	Source of Measurement
PCB Compounds												
B386RA09CS0835	B386RA09-CS0835-S3 5	Total PCBs_B386_09132007	TOTAL PCBS_B386_09132007	ORIG	9 8E-02	U	2/27/2007 12 39 00 PM	3 5	4 0	N	Surface Soil Sample	Laboratory
B386RA09CS0836	B386RA09-CS0836-S3 5	AROCLOR-1016	12674-11-2	ORIG	4 6E-02	U	2/27/2007 12 43 00 PM	3 5	4 0	N	Surface Soil Sample	Laboratory
B386RA09CS0836	B386RA09-CS0836-S3 5	AROCLOR-1221	11104-28-2	ORIG	4 6E-02	U	2/27/2007 12 43 00 PM	3 5	4 0	N	Surface Soil Sample	Laboratory
B386RA09CS0836	B386RA09-CS0836-S3 5	AROCLOR-1232	11141-16-5	ORIG	4 6E-02	U	2/27/2007 12 43 00 PM	3 5	4 0	N	Surface Soil Sample	Laboratory
B386RA09CS0836	B386RA09-CS0836-S3 5	AROCLOR-1242	53469-21-9	ORIG	4 6E-02	U	2/27/2007 12 43 00 PM	3 5	4 0	N	Surface Soil Sample	Laboratory
B386RA09CS0836	B386RA09-CS0836-S3 5	AROCLOR-1248	12672-29-6	ORIG	4 6E-02	U	2/27/2007 12 43 00 PM	3 5	4 0	N	Surface Soil Sample	Laboratory
B386RA09CS0836	B386RA09-CS0836-S3 5	AROCLOR-1254	11097-69-1	ORIG	4 6E-02	U	2/27/2007 12 43 00 PM	3 5	4 0	N	Surface Soil Sample	Laboratory
B386RA09CS0836	B386RA09-CS0836-S3 5	AROCLOR-1260	11096-82-5	ORIG	4 6E-02	U	2/27/2007 12 43 00 PM	3 5	4 0	N	Surface Soil Sample	Laboratory
B386RA09CS0836	B386RA09-CS0836-S3 5	Total PCBs_B386_09132007	TOTAL PCBS_B386_09132007	ORIG	9 1E-02	U	2/27/2007 12 43 00 PM	3 5	4 0	N	Surface Soil Sample	Laboratory
B386RA09CS0837	B386RA09-CS0837-S3 5	AROCLOR-1016	12674-11-2	ORIG	4 2E-02	U	2/27/2007 12 47 00 PM	3 5	4 0	N	Surface Soil Sample	Laboratory
B386RA09CS0837	B386RA09-CS0837-S3 5	AROCLOR-1221	11104-28-2	ORIG	4 2E-02	U	2/27/2007 12 47 00 PM	3 5	4 0	N	Surface Soil Sample	Laboratory
B386RA09CS0837	B386RA09-CS0837-S3 5	AROCLOR-1232	11141-16-5	ORIG	4 2E-02	U	2/27/2007 12 47 00 PM	3 5	4 0	N	Surface Soil Sample	Laboratory
B386RA09CS0837	B386RA09-CS0837-S3 5	AROCLOR-1242	53469-21-9	ORIG	4 2E-02	U	2/27/2007 12 47 00 PM	3 5	4 0	N	Surface Soil Sample	Laboratory
B386RA09CS0837	B386RA09-CS0837-S3 5	AROCLOR-1248	12672-29-6	ORIG	4 2E-02	U	2/27/2007 12 47 00 PM	3 5	4 0	N	Surface Soil Sample	Laboratory
B386RA09CS0837	B386RA09-CS0837-S3 5	AROCLOR-1254	11097-69-1	ORIG	4 2E-02	U	2/27/2007 12 47 00 PM	3 5	4 0	N	Surface Soil Sample	Laboratory
B386RA09CS0837	B386RA09-CS0837-S3 5	AROCLOR-1260	11096-82-5	ORIG	4 2E-02	U	2/27/2007 12 47 00 PM	3 5	4 0	N	Surface Soil Sample	Laboratory
B386RA09CS0837	B386RA09-CS0837-S3 5	Total PCBs_B386_09132007	TOTAL PCBS_B386_09132007	ORIG	8 3E-02	U	2/27/2007 12 47 00 PM	3 5	4 0	N	Surface Soil Sample	Laboratory
B386RA09CS0838	B386RA09-CS0838-S3 5	AROCLOR-1016	12674-11-2	ORIG	4 1E-02	U	2/27/2007 12 51 00 PM	3 5	4 0	N	Surface Soil Sample	Laboratory
B386RA09CS0838	B386RA09-CS0838-S3 5	AROCLOR-1221	11104-28-2	ORIG	4 1E-02	U	2/27/2007 12 51 00 PM	3 5	4 0	N	Surface Soil Sample	Laboratory
B386RA09CS0838	B386RA09-CS0838-S3 5	AROCLOR-1232	11141-16-5	ORIG	4 1E-02	U	2/27/2007 12 51 00 PM	3 5	4 0	N	Surface Soil Sample	Laboratory
B386RA09CS0838	B386RA09-CS0838-S3 5	AROCLOR-1242	53469-21-9	ORIG	4 1E-02	U	2/27/2007 12 51 00 PM	3 5	4 0	N	Surface Soil Sample	Laboratory
B386RA09CS0838	B386RA09-CS0838-S3 5	AROCLOR-1248	12672-29-6	ORIG	4 1E-02	U	2/27/2007 12 51 00 PM	3 5	4 0	N	Surface Soil Sample	Laboratory
B386RA09CS0838	B386RA09-CS0838-S3 5	AROCLOR-1254	11097-69-1	ORIG	4 1E-02	U	2/27/2007 12 51 00 PM	3 5	4 0	N	Surface Soil Sample	Laboratory
B386RA09CS0838	B386RA09-CS0838-S3 5	AROCLOR-1260	11096-82-5	ORIG	4 1E-02	U	2/27/2007 12 51 00 PM	3 5	4 0	N	Surface Soil Sample	Laboratory
B386RA09CS0838	B386RA09-CS0838-S3 5	Total PCBs_B386_09132007	TOTAL PCBS_B386_09132007	ORIG	8 3E-02	U	2/27/2007 12 51 00 PM	3 5	4 0	N	Surface Soil Sample	Laboratory
B386RA10CS0839	B386RA10-CS0839-S3 5	AROCLOR-1016	12674-11-2	ORIG	3 6E-02	U	2/27/2007 12 59 00 PM	3 5	4 0	N	Surface Soil Sample	Laboratory
B386RA10CS0839	B386RA10-CS0839-S3 5	AROCLOR-1221	11104-28-2	ORIG	3 6E-02	U	2/27/2007 12 59 00 PM	3 5	4 0	N	Surface Soil Sample	Laboratory
B386RA10CS0839	B386RA10-CS0839-S3 5	AROCLOR-1232	11141-16-5	ORIG	3 6E-02	U	2/27/2007 12 59 00 PM	3 5	4 0	N	Surface Soil Sample	Laboratory
B386RA10CS0839	B386RA10-CS0839-S3 5	AROCLOR-1242	53469-21-9	ORIG	3 6E-02	U	2/27/2007 12 59 00 PM	3 5	4 0	N	Surface Soil Sample	Laboratory
B386RA10CS0839	B386RA10-CS0839-S3 5	AROCLOR-1248	12672-29-6	ORIG	3 6E-02	U	2/27/2007 12 59 00 PM	3 5	4 0	N	Surface Soil Sample	Laboratory
B386RA10CS0839	B386RA10-CS0839-S3 5	AROCLOR-1254	11097-69-1	ORIG	3 6E-02	U	2/27/2007 12 59 00 PM	3 5	4 0	N	Surface Soil Sample	Laboratory
B386RA10CS0839	B386RA10-CS0839-S3 5	AROCLOR-1260	11096-82-5	ORIG	3 6E-02	U	2/27/2007 12 59 00 PM	3 5	4 0	N	Surface Soil Sample	Laboratory
B386RA10CS0839	B386RA10-CS0839-S3 5	Total PCBs_B386_09132007	TOTAL PCBS_B386_09132007	ORIG	7 3E-02	U	2/27/2007 12 59 00 PM	3 5	4 0	N	Surface Soil Sample	Laboratory
B386RA10CS0840	B386RA10-CS0840-S3 5	AROCLOR-1016	12674-11-2	ORIG	3 6E-02	U	2/27/2007 1 06 00 PM	3 5	4 0	N	Surface Soil Sample	Laboratory
B386RA10CS0840	B386RA10-CS0840-S3 5	AROCLOR-1221	11104-28-2	ORIG	3 6E-02	U	2/27/2007 1 06 00 PM	3 5	4 0	N	Surface Soil Sample	Laboratory
B386RA10CS0840	B386RA10-CS0840-S3 5	AROCLOR-1232	11141-16-5	ORIG	3 6E-02	U	2/27/2007 1 06 00 PM	3 5	4 0	N	Surface Soil Sample	Laboratory
B386RA10CS0840	B386RA10-CS0840-S3 5	AROCLOR-1242	53469-21-9	ORIG	3 6E-02	U	2/27/2007 1 06 00 PM	3 5	4 0	N	Surface Soil Sample	Laboratory
B386RA10CS0840	B386RA10-CS0840-S3 5	AROCLOR-1248	12672-29-6	ORIG	3 6E-02	U	2/27/2007 1 06 00 PM	3 5	4 0	N	Surface Soil Sample	Laboratory
B386RA10CS0840	B386RA10-CS0840-S3 5	AROCLOR-1254	11097-69-1	ORIG	3 6E-02	U	2/27/2007 1 06 00 PM	3 5	4 0	N	Surface Soil Sample	Laboratory
B386RA10CS0840	B386RA10-CS0840-S3 5	AROCLOR-1260	11096-82-5	ORIG	3 6E-02	U	2/27/2007 1 06 00 PM	3 5	4 0	N	Surface Soil Sample	Laboratory

NOTES

For samples collected by CH2M HILL, Total PCB are calculated by summing detected Aroclors or by summing detected Aroclors to a proxy value (one-half the reporting limit) for historically detected Aroclors

If Sample Depth = 999, actual Sample Depth is unknown

[1] FLAGS

= Detected Result

U Non-Detected Result

Location of Sample	Sample Identifier	Analyte	CAS Number	QA/QC Type	Value (mg/Kg)	Flag [1]	Date and Time of Sample	Sample Beginning Depth (ft BGS)	Sample Ending Depth (ft BGS)	Removed?	Type of Sample	Source of Measurement
PCB Compounds												
B386RA10CS0840	B386RA10-CS0840-S3 5	Total PCBs_B386_09132007	TOTAL PCBS_B386_09132007	ORIG	7 1E-02	U	2/27/2007 1 06 00 PM	3 5	4 0	N	Surface Soil Sample	Laboratory
B386RA10CS0841	B386RA10-CS0841-S3 5	AROCLOR-1016	12674-11-2	ORIG	4 4E-02	U	2/27/2007 1 12 00 PM	3 5	4 0	N	Surface Soil Sample	Laboratory
B386RA10CS0841	B386RA10-CS0841-S3 5	AROCLOR-1221	11104-28-2	ORIG	4 4E-02	U	2/27/2007 1 12 00 PM	3 5	4 0	N	Surface Soil Sample	Laboratory
B386RA10CS0841	B386RA10-CS0841-S3 5	AROCLOR-1232	11141-16-5	ORIG	4 4E-02	U	2/27/2007 1 12 00 PM	3 5	4 0	N	Surface Soil Sample	Laboratory
B386RA10CS0841	B386RA10-CS0841-S3 5	AROCLOR-1242	53469-21-9	ORIG	4 4E-02	U	2/27/2007 1 12 00 PM	3 5	4 0	N	Surface Soil Sample	Laboratory
B386RA10CS0841	B386RA10-CS0841-S3 5	AROCLOR-1248	12672-29-6	ORIG	4 4E-02	U	2/27/2007 1 12 00 PM	3 5	4 0	N	Surface Soil Sample	Laboratory
B386RA10CS0841	B386RA10-CS0841-S3 5	AROCLOR-1254	11097-69-1	ORIG	4 4E-02	U	2/27/2007 1 12 00 PM	3 5	4 0	N	Surface Soil Sample	Laboratory
B386RA10CS0841	B386RA10-CS0841-S3 5	AROCLOR-1260	11096-82-5	ORIG	4 4E-02	U	2/27/2007 1 12 00 PM	3 5	4 0	N	Surface Soil Sample	Laboratory
B386RA10CS0841	B386RA10-CS0841-S3 5	Total PCBs_B386_09132007	TOTAL PCBS_B386_09132007	ORIG	8 7E-02	U	2/27/2007 1 12 00 PM	3 5	4 0	N	Surface Soil Sample	Laboratory
B386RA10CS0842	B386RA10-CS0842-S3 5	AROCLOR-1016	12674-11-2	ORIG	4 6E-02	U	2/27/2007 1 18 00 PM	3 5	4 0	N	Surface Soil Sample	Laboratory
B386RA10CS0842	B386RA10-CS0842-S3 5	AROCLOR-1221	11104-28-2	ORIG	4 6E-02	U	2/27/2007 1 18 00 PM	3 5	4 0	N	Surface Soil Sample	Laboratory
B386RA10CS0842	B386RA10-CS0842-S3 5	AROCLOR-1232	11141-16-5	ORIG	4 6E-02	U	2/27/2007 1 18 00 PM	3 5	4 0	N	Surface Soil Sample	Laboratory
B386RA10CS0842	B386RA10-CS0842-S3 5	AROCLOR-1242	53469-21-9	ORIG	4 6E-02	U	2/27/2007 1 18 00 PM	3 5	4 0	N	Surface Soil Sample	Laboratory
B386RA10CS0842	B386RA10-CS0842-S3 5	AROCLOR-1248	12672-29-6	ORIG	4 6E-02	U	2/27/2007 1 18 00 PM	3 5	4 0	N	Surface Soil Sample	Laboratory
B386RA10CS0842	B386RA10-CS0842-S3 5	AROCLOR-1254	11097-69-1	ORIG	4 6E-02	U	2/27/2007 1 18 00 PM	3 5	4 0	N	Surface Soil Sample	Laboratory
B386RA10CS0842	B386RA10-CS0842-S3 5	AROCLOR-1260	11096-82-5	ORIG	4 6E-02	U	2/27/2007 1 18 00 PM	3 5	4 0	N	Surface Soil Sample	Laboratory
B386RA10CS0842	B386RA10-CS0842-S3 5	Total PCBs_B386_09132007	TOTAL PCBS_B386_09132007	ORIG	9 3E-02	U	2/27/2007 1 18 00 PM	3 5	4 0	N	Surface Soil Sample	Laboratory
B386RA11CS0843	B386RA11-CS0843-S3 5	AROCLOR-1016	12674-11-2	ORIG	4 2E-02	U	2/28/2007 1 50 00 PM	3 5	4 0	N	Surface Soil Sample	Laboratory
B386RA11CS0843	B386RA11-CS0843-S3 5	AROCLOR-1221	11104-28-2	ORIG	4 2E-02	U	2/28/2007 1 50 00 PM	3 5	4 0	N	Surface Soil Sample	Laboratory
B386RA11CS0843	B386RA11-CS0843-S3 5	AROCLOR-1232	11141-16-5	ORIG	4 2E-02	U	2/28/2007 1 50 00 PM	3 5	4 0	N	Surface Soil Sample	Laboratory
B386RA11CS0843	B386RA11-CS0843-S3 5	AROCLOR-1242	53469-21-9	ORIG	4 2E-02	U	2/28/2007 1 50 00 PM	3 5	4 0	N	Surface Soil Sample	Laboratory
B386RA11CS0843	B386RA11-CS0843-S3 5	AROCLOR-1248	12672-29-6	ORIG	4 2E-02	U	2/28/2007 1 50 00 PM	3 5	4 0	N	Surface Soil Sample	Laboratory
B386RA11CS0843	B386RA11-CS0843-S3 5	AROCLOR-1254	11097-69-1	ORIG	4 2E-02	U	2/28/2007 1 50 00 PM	3 5	4 0	N	Surface Soil Sample	Laboratory
B386RA11CS0843	B386RA11-CS0843-S3 5	AROCLOR-1260	11096-82-5	ORIG	4 2E-02	U	2/28/2007 1 50 00 PM	3 5	4 0	N	Surface Soil Sample	Laboratory
B386RA11CS0843	B386RA11-CS0843-S3 5	Total PCBs_B386_09132007	TOTAL PCBS_B386_09132007	ORIG	8 3E-02	U	2/28/2007 1 50 00 PM	3 5	4 0	N	Surface Soil Sample	Laboratory
B386RA11CS0844	B386RA11-CS0844-S3 5	AROCLOR-1016	12674-11-2	ORIG	4 5E-02	U	2/28/2007 1 55 00 PM	3 5	4 0	N	Surface Soil Sample	Laboratory
B386RA11CS0844	B386RA11-CS0844-S3 5	AROCLOR-1221	11104-28-2	ORIG	4 5E-02	U	2/28/2007 1 55 00 PM	3 5	4 0	N	Surface Soil Sample	Laboratory
B386RA11CS0844	B386RA11-CS0844-S3 5	AROCLOR-1232	11141-16-5	ORIG	4 5E-02	U	2/28/2007 1 55 00 PM	3 5	4 0	N	Surface Soil Sample	Laboratory
B386RA11CS0844	B386RA11-CS0844-S3 5	AROCLOR-1242	53469-21-9	ORIG	4 5E-02	U	2/28/2007 1 55 00 PM	3 5	4 0	N	Surface Soil Sample	Laboratory
B386RA11CS0844	B386RA11-CS0844-S3 5	AROCLOR-1248	12672-29-6	ORIG	4 5E-02	U	2/28/2007 1 55 00 PM	3 5	4 0	N	Surface Soil Sample	Laboratory
B386RA11CS0844	B386RA11-CS0844-S3 5	AROCLOR-1254	11097-69-1	ORIG	4 5E-02	U	2/28/2007 1 55 00 PM	3 5	4 0	N	Surface Soil Sample	Laboratory
B386RA11CS0844	B386RA11-CS0844-S3 5	AROCLOR-1260	11096-82-5	ORIG	4 5E-02	U	2/28/2007 1 55 00 PM	3 5	4 0	N	Surface Soil Sample	Laboratory
B386RA11CS0844	B386RA11-CS0844-S3 5	Total PCBs_B386_09132007	TOTAL PCBS_B386_09132007	ORIG	9 0E-02	U	2/28/2007 1 55 00 PM	3 5	4 0	N	Surface Soil Sample	Laboratory
B386RA11CS0845	B386RA11-CS0845-S3 5	AROCLOR-1016	12674-11-2	ORIG	4 5E-02	U	2/28/2007 2 00 00 PM	3 5	4 0	N	Surface Soil Sample	Laboratory
B386RA11CS0845	B386RA11-CS0845-S3 5	AROCLOR-1221	11104-28-2	ORIG	4 5E-02	U	2/28/2007 2 00 00 PM	3 5	4 0	N	Surface Soil Sample	Laboratory
B386RA11CS0845	B386RA11-CS0845-S3 5	AROCLOR-1232	11141-16-5	ORIG	4 5E-02	U	2/28/2007 2 00 00 PM	3 5	4 0	N	Surface Soil Sample	Laboratory
B386RA11CS0845	B386RA11-CS0845-S3 5	AROCLOR-1242	53469-21-9	ORIG	4 5E-02	U	2/28/2007 2 00 00 PM	3 5	4 0	N	Surface Soil Sample	Laboratory
B386RA11CS0845	B386RA11-CS0845-S3 5	AROCLOR-1248	12672-29-6	ORIG	4 5E-02	U	2/28/2007 2 00 00 PM	3 5	4 0	N	Surface Soil Sample	Laboratory
B386RA11CS0845	B386RA11-CS0845-S3 5	AROCLOR-1254	11097-69-1	ORIG	4 5E-02	U	2/28/2007 2 00 00 PM	3 5	4 0	N	Surface Soil Sample	Laboratory
B386RA11CS0845	B386RA11-CS0845-S3 5	AROCLOR-1260	11096-82-5	ORIG	4 5E-02	U	2/28/2007 2 00 00 PM	3 5	4 0	N	Surface Soil Sample	Laboratory

NOTES

For samples collected by CH2M HILL, Total PCB are calculated by summing detected Aroclors or by summing detected Aroclors to a proxy value (one-half the reporting limit) for historically detected Aroclors

If Sample Depth = 999, actual Sample Depth is unknown

[1] FLAGS

= Detected Result

U Non-Detected Result

Location of Sample	Sample Identifier	Analyte	CAS Number	QA/QC Type	Value (mg/Kg)	Flag [1]	Date and Time of Sample	Sample Beginning Depth (ft BGS)	Sample Ending Depth (ft BGS)	Removed?	Type of Sample	Source of Measurement
PCB Compounds												
B386RA11CS0845	B386RA11-CS0845-S3 5	Total PCBs_B386_09132007	TOTAL PCBS_B386_09132007	ORIG	9 1E-02	U	2/28/2007 2 00 00 PM	3 5	4 0	N	Surface Soil Sample	Laboratory
B386RA11CS0846	B386RA11-CS0846-S3 5	AROCLOR-1016	12674-11-2	ORIG	4 5E-02	U	2/28/2007 2 05 00 PM	3 5	4 0	N	Surface Soil Sample	Laboratory
B386RA11CS0846	B386RA11-CS0846-S3 5	AROCLOR-1221	11104-28-2	ORIG	4 5E-02	U	2/28/2007 2 05 00 PM	3 5	4 0	N	Surface Soil Sample	Laboratory
B386RA11CS0846	B386RA11-CS0846-S3 5	AROCLOR-1232	11141-16-5	ORIG	4 5E-02	U	2/28/2007 2 05 00 PM	3 5	4 0	N	Surface Soil Sample	Laboratory
B386RA11CS0846	B386RA11-CS0846-S3 5	AROCLOR-1242	53469-21-9	ORIG	4 5E-02	U	2/28/2007 2 05 00 PM	3 5	4 0	N	Surface Soil Sample	Laboratory
B386RA11CS0846	B386RA11-CS0846-S3 5	AROCLOR-1248	12672-29-6	ORIG	4 5E-02	U	2/28/2007 2 05 00 PM	3 5	4 0	N	Surface Soil Sample	Laboratory
B386RA11CS0846	B386RA11-CS0846-S3 5	AROCLOR-1254	11097-69-1	ORIG	4 5E-02	U	2/28/2007 2 05 00 PM	3 5	4 0	N	Surface Soil Sample	Laboratory
B386RA11CS0846	B386RA11-CS0846-S3 5	AROCLOR-1260	11096-82-5	ORIG	4 5E-02	U	2/28/2007 2 05 00 PM	3 5	4 0	N	Surface Soil Sample	Laboratory
B386RA11CS0846	B386RA11-CS0846-S3 5	Total PCBs_B386_09132007	TOTAL PCBS_B386_09132007	ORIG	9 0E-02	U	2/28/2007 2 05 00 PM	3 5	4 0	N	Surface Soil Sample	Laboratory
B386RA12CS0847	B386RA12-CS0847-S3 5	AROCLOR-1016	12674-11-2	ORIG	4 2E-02	U	2/28/2007 2 10 00 PM	3 5	4 0	N	Surface Soil Sample	Laboratory
B386RA12CS0847	B386RA12-CS0847-S3 5	AROCLOR-1221	11104-28-2	ORIG	4 2E-02	U	2/28/2007 2 10 00 PM	3 5	4 0	N	Surface Soil Sample	Laboratory
B386RA12CS0847	B386RA12-CS0847-S3 5	AROCLOR-1232	11141-16-5	ORIG	4 2E-02	U	2/28/2007 2 10 00 PM	3 5	4 0	N	Surface Soil Sample	Laboratory
B386RA12CS0847	B386RA12-CS0847-S3 5	AROCLOR-1242	53469-21-9	ORIG	4 2E-02	U	2/28/2007 2 10 00 PM	3 5	4 0	N	Surface Soil Sample	Laboratory
B386RA12CS0847	B386RA12-CS0847-S3 5	AROCLOR-1248	12672-29-6	ORIG	4 2E-02	U	2/28/2007 2 10 00 PM	3 5	4 0	N	Surface Soil Sample	Laboratory
B386RA12CS0847	B386RA12-CS0847-S3 5	AROCLOR-1254	11097-69-1	ORIG	4 2E-02	U	2/28/2007 2 10 00 PM	3 5	4 0	N	Surface Soil Sample	Laboratory
B386RA12CS0847	B386RA12-CS0847-S3 5	AROCLOR-1260	11096-82-5	ORIG	4 2E-02	U	2/28/2007 2 10 00 PM	3 5	4 0	N	Surface Soil Sample	Laboratory
B386RA12CS0847	B386RA12-CS0847-S3 5	Total PCBs_B386_09132007	TOTAL PCBS_B386_09132007	ORIG	8 4E-02	U	2/28/2007 2 10 00 PM	3 5	4 0	N	Surface Soil Sample	Laboratory
B386RA12CS0848	B386RA12-CS0848-S3 5	AROCLOR-1016	12674-11-2	ORIG	4 7E-02	U	2/28/2007 2 15 00 PM	3 5	4 0	N	Surface Soil Sample	Laboratory
B386RA12CS0848	B386RA12-CS0848-S3 5	AROCLOR-1221	11104-28-2	ORIG	4 7E-02	U	2/28/2007 2 15 00 PM	3 5	4 0	N	Surface Soil Sample	Laboratory
B386RA12CS0848	B386RA12-CS0848-S3 5	AROCLOR-1232	11141-16-5	ORIG	4 7E-02	U	2/28/2007 2 15 00 PM	3 5	4 0	N	Surface Soil Sample	Laboratory
B386RA12CS0848	B386RA12-CS0848-S3 5	AROCLOR-1242	53469-21-9	ORIG	4 7E-02	U	2/28/2007 2 15 00 PM	3 5	4 0	N	Surface Soil Sample	Laboratory
B386RA12CS0848	B386RA12-CS0848-S3 5	AROCLOR-1248	12672-29-6	ORIG	4 7E-02	U	2/28/2007 2 15 00 PM	3 5	4 0	N	Surface Soil Sample	Laboratory
B386RA12CS0848	B386RA12-CS0848-S3 5	AROCLOR-1254	11097-69-1	ORIG	4 7E-02	U	2/28/2007 2 15 00 PM	3 5	4 0	N	Surface Soil Sample	Laboratory
B386RA12CS0848	B386RA12-CS0848-S3 5	AROCLOR-1260	11096-82-5	ORIG	4 7E-02	U	2/28/2007 2 15 00 PM	3 5	4 0	N	Surface Soil Sample	Laboratory
B386RA12CS0848	B386RA12-CS0848-S3 5	Total PCBs_B386_09132007	TOTAL PCBS_B386_09132007	ORIG	9 3E-02	U	2/28/2007 2 15 00 PM	3 5	4 0	N	Surface Soil Sample	Laboratory
B386RA12CS0849	B386RA12-CS0849-S3 5	AROCLOR-1016	12674-11-2	ORIG	4 8E-02	U	2/28/2007 2 20 00 PM	3 5	4 0	N	Surface Soil Sample	Laboratory
B386RA12CS0849	B386RA12-CS0849-S3 5	AROCLOR-1221	11104-28-2	ORIG	4 8E-02	U	2/28/2007 2 20 00 PM	3 5	4 0	N	Surface Soil Sample	Laboratory
B386RA12CS0849	B386RA12-CS0849-S3 5	AROCLOR-1232	11141-16-5	ORIG	4 8E-02	U	2/28/2007 2 20 00 PM	3 5	4 0	N	Surface Soil Sample	Laboratory
B386RA12CS0849	B386RA12-CS0849-S3 5	AROCLOR-1242	53469-21-9	ORIG	4 8E-02	U	2/28/2007 2 20 00 PM	3 5	4 0	N	Surface Soil Sample	Laboratory
B386RA12CS0849	B386RA12-CS0849-S3 5	AROCLOR-1248	12672-29-6	ORIG	4 8E-02	U	2/28/2007 2 20 00 PM	3 5	4 0	N	Surface Soil Sample	Laboratory
B386RA12CS0849	B386RA12-CS0849-S3 5	AROCLOR-1254	11097-69-1	ORIG	4 8E-02	U	2/28/2007 2 20 00 PM	3 5	4 0	N	Surface Soil Sample	Laboratory
B386RA12CS0849	B386RA12-CS0849-S3 5	AROCLOR-1260	11096-82-5	ORIG	4 8E-02	U	2/28/2007 2 20 00 PM	3 5	4 0	N	Surface Soil Sample	Laboratory
B386RA12CS0849	B386RA12-CS0849-S3 5	Total PCBs_B386_09132007	TOTAL PCBS_B386_09132007	ORIG	9 6E-02	U	2/28/2007 2 20 00 PM	3 5	4 0	N	Surface Soil Sample	Laboratory
B386RA12CS0850	B386RA12-CS0850-S3 5	AROCLOR-1016	12674-11-2	ORIG	4 3E-02	U	2/28/2007 2 25 00 PM	3 5	4 0	N	Surface Soil Sample	Laboratory
B386RA12CS0850	B386RA12-CS0850-S3 5	AROCLOR-1221	11104-28-2	ORIG	4 3E-02	U	2/28/2007 2 25 00 PM	3 5	4 0	N	Surface Soil Sample	Laboratory
B386RA12CS0850	B386RA12-CS0850-S3 5	AROCLOR-1232	11141-16-5	ORIG	4 3E-02	U	2/28/2007 2 25 00 PM	3 5	4 0	N	Surface Soil Sample	Laboratory
B386RA12CS0850	B386RA12-CS0850-S3 5	AROCLOR-1242	53469-21-9	ORIG	4 3E-02	U	2/28/2007 2 25 00 PM	3 5	4 0	N	Surface Soil Sample	Laboratory
B386RA12CS0850	B386RA12-CS0850-S3 5	AROCLOR-1248	12672-29-6	ORIG	4 3E-02	U	2/28/2007 2 25 00 PM	3 5	4 0	N	Surface Soil Sample	Laboratory
B386RA12CS0850	B386RA12-CS0850-S3 5	AROCLOR-1254	11097-69-1	ORIG	4 3E-02	U	2/28/2007 2 25 00 PM	3 5	4 0	N	Surface Soil Sample	Laboratory
B386RA12CS0850	B386RA12-CS0850-S3 5	AROCLOR-1260	11096-82-5	ORIG	4 3E-02	U	2/28/2007 2 25 00 PM	3 5	4 0	N	Surface Soil Sample	Laboratory

NOTES

For samples collected by CH2M HILL, Total PCB are calculated by summing detected Aroclors or by summing detected Aroclors to a proxy value (one-half the reporting limit) for historically detected Aroclors

If Sample Depth = 999, actual Sample Depth is unknown

[1] FLAGS

= Detected Result

U Non-Detected Result

Location of Sample	Sample Identifier	Analyte	CAS Number	QA/QC Type	Value (mg/Kg)	Flag [1]	Date and Time of Sample	Sample Beginning Depth (ft BGS)	Sample Ending Depth (ft BGS)	Removed?	Type of Sample	Source of Measurement
PCB Compounds												
B386RA12CS0850	B386RA12-CS0850-S3 5	Total PCBs_B386_09132007	TOTAL PCBS_B386_09132007	ORIG	8 6E-02	U	2/28/2007 2 25 00 PM	3 5	4 0	N	Surface Soil Sample	Laboratory
B386RA13CS0863	B386RA13-CS0863-S3 5	AROCLOR-1016	12674-11-2	ORIG	3 6E-02	U	2/28/2007 1 00 00 PM	3 5	4 0	N	Surface Soil Sample	Laboratory
B386RA13CS0863	B386RA13-CS0863-S3 5	AROCLOR-1221	11104-28-2	ORIG	3 6E-02	U	2/28/2007 1 00 00 PM	3 5	4 0	N	Surface Soil Sample	Laboratory
B386RA13CS0863	B386RA13-CS0863-S3 5	AROCLOR-1232	11141-16-5	ORIG	3 6E-02	U	2/28/2007 1 00 00 PM	3 5	4 0	N	Surface Soil Sample	Laboratory
B386RA13CS0863	B386RA13-CS0863-S3 5	AROCLOR-1242	53469-21-9	ORIG	3 6E-02	U	2/28/2007 1 00 00 PM	3 5	4 0	N	Surface Soil Sample	Laboratory
B386RA13CS0863	B386RA13-CS0863-S3 5	AROCLOR-1248	12672-29-6	ORIG	3 6E-02	U	2/28/2007 1 00 00 PM	3 5	4 0	N	Surface Soil Sample	Laboratory
B386RA13CS0863	B386RA13-CS0863-S3 5	AROCLOR-1254	11097-69-1	ORIG	3 6E-02	U	2/28/2007 1 00 00 PM	3 5	4 0	N	Surface Soil Sample	Laboratory
B386RA13CS0863	B386RA13-CS0863-S3 5	AROCLOR-1260	11096-82-5	ORIG	3 6E-02	U	2/28/2007 1 00 00 PM	3 5	4 0	N	Surface Soil Sample	Laboratory
B386RA13CS0863	B386RA13-CS0863-S3 5	Total PCBs_B386_09132007	TOTAL PCBS_B386_09132007	ORIG	7 3E-02	U	2/28/2007 1 00 00 PM	3 5	4 0	N	Surface Soil Sample	Laboratory
B386RA13CS0864	B386RA13-CS0864-S3 5	AROCLOR-1016	12674-11-2	ORIG	3 9E-02	U	2/28/2007 1 05 00 PM	3 5	4 0	N	Surface Soil Sample	Laboratory
B386RA13CS0864	B386RA13-CS0864-S3 5	AROCLOR-1221	11104-28-2	ORIG	3 9E-02	U	2/28/2007 1 05 00 PM	3 5	4 0	N	Surface Soil Sample	Laboratory
B386RA13CS0864	B386RA13-CS0864-S3 5	AROCLOR-1232	11141-16-5	ORIG	3 9E-02	U	2/28/2007 1 05 00 PM	3 5	4 0	N	Surface Soil Sample	Laboratory
B386RA13CS0864	B386RA13-CS0864-S3 5	AROCLOR-1242	53469-21-9	ORIG	3 9E-02	U	2/28/2007 1 05 00 PM	3 5	4 0	N	Surface Soil Sample	Laboratory
B386RA13CS0864	B386RA13-CS0864-S3 5	AROCLOR-1248	12672-29-6	ORIG	3 9E-02	U	2/28/2007 1 05 00 PM	3 5	4 0	N	Surface Soil Sample	Laboratory
B386RA13CS0864	B386RA13-CS0864-S3 5	AROCLOR-1254	11097-69-1	ORIG	3 9E-02	U	2/28/2007 1 05 00 PM	3 5	4 0	N	Surface Soil Sample	Laboratory
B386RA13CS0864	B386RA13-CS0864-S3 5	AROCLOR-1260	11096-82-5	ORIG	3 9E-02	U	2/28/2007 1 05 00 PM	3 5	4 0	N	Surface Soil Sample	Laboratory
B386RA13CS0864	B386RA13-CS0864-S3 5	Total PCBs_B386_09132007	TOTAL PCBS_B386_09132007	ORIG	7 8E-02	U	2/28/2007 1 05 00 PM	3 5	4 0	N	Surface Soil Sample	Laboratory
B386RA13CS0865	B386RA13-CS0865-S3 5	AROCLOR-1016	12674-11-2	ORIG	3 9E-02	U	2/28/2007 1 10 00 PM	3 5	4 0	N	Surface Soil Sample	Laboratory
B386RA13CS0865	B386RA13-CS0865-S3 5	AROCLOR-1221	11104-28-2	ORIG	3 9E-02	U	2/28/2007 1 10 00 PM	3 5	4 0	N	Surface Soil Sample	Laboratory
B386RA13CS0865	B386RA13-CS0865-S3 5	AROCLOR-1232	11141-16-5	ORIG	3 9E-02	U	2/28/2007 1 10 00 PM	3 5	4 0	N	Surface Soil Sample	Laboratory
B386RA13CS0865	B386RA13-CS0865-S3 5	AROCLOR-1242	53469-21-9	ORIG	3 9E-02	U	2/28/2007 1 10 00 PM	3 5	4 0	N	Surface Soil Sample	Laboratory
B386RA13CS0865	B386RA13-CS0865-S3 5	AROCLOR-1248	12672-29-6	ORIG	3 9E-02	U	2/28/2007 1 10 00 PM	3 5	4 0	N	Surface Soil Sample	Laboratory
B386RA13CS0865	B386RA13-CS0865-S3 5	AROCLOR-1254	11097-69-1	ORIG	3 9E-02	U	2/28/2007 1 10 00 PM	3 5	4 0	N	Surface Soil Sample	Laboratory
B386RA13CS0865	B386RA13-CS0865-S3 5	AROCLOR-1260	11096-82-5	ORIG	3 9E-02	U	2/28/2007 1 10 00 PM	3 5	4 0	N	Surface Soil Sample	Laboratory
B386RA13CS0865	B386RA13-CS0865-S3 5	Total PCBs_B386_09132007	TOTAL PCBS_B386_09132007	ORIG	7 9E-02	U	2/28/2007 1 10 00 PM	3 5	4 0	N	Surface Soil Sample	Laboratory
B386RA13CS0866	B386RA13-CS0866-S3 5	AROCLOR-1016	12674-11-2	ORIG	4 3E-02	U	2/28/2007 1 15 00 PM	3 5	4 0	N	Surface Soil Sample	Laboratory
B386RA13CS0866	B386RA13-CS0866-S3 5	AROCLOR-1221	11104-28-2	ORIG	4 3E-02	U	2/28/2007 1 15 00 PM	3 5	4 0	N	Surface Soil Sample	Laboratory
B386RA13CS0866	B386RA13-CS0866-S3 5	AROCLOR-1232	11141-16-5	ORIG	4 3E-02	U	2/28/2007 1 15 00 PM	3 5	4 0	N	Surface Soil Sample	Laboratory
B386RA13CS0866	B386RA13-CS0866-S3 5	AROCLOR-1242	53469-21-9	ORIG	4 3E-02	U	2/28/2007 1 15 00 PM	3 5	4 0	N	Surface Soil Sample	Laboratory
B386RA13CS0866	B386RA13-CS0866-S3 5	AROCLOR-1248	12672-29-6	ORIG	4 3E-02	U	2/28/2007 1 15 00 PM	3 5	4 0	N	Surface Soil Sample	Laboratory
B386RA13CS0866	B386RA13-CS0866-S3 5	AROCLOR-1254	11097-69-1	ORIG	4 3E-02	U	2/28/2007 1 15 00 PM	3 5	4 0	N	Surface Soil Sample	Laboratory
B386RA13CS0866	B386RA13-CS0866-S3 5	AROCLOR-1260	11096-82-5	ORIG	4 3E-02	U	2/28/2007 1 15 00 PM	3 5	4 0	N	Surface Soil Sample	Laboratory
B386RA13CS0866	B386RA13-CS0866-S3 5	Total PCBs_B386_09132007	TOTAL PCBS_B386_09132007	ORIG	8 6E-02	U	2/28/2007 1 15 00 PM	3 5	4.0	N	Surface Soil Sample	Laboratory
B386RA14CS0867	B386RA14-CS0867-S3 5	AROCLOR-1016	12674-11-2	ORIG	3 6E-02	U	2/28/2007 1 20 00 PM	3 5	4 0	N	Surface Soil Sample	Laboratory
B386RA14CS0867	B386RA14-CS0867-S3 5	AROCLOR-1221	11104-28-2	ORIG	3 6E-02	U	2/28/2007 1 20 00 PM	3 5	4 0	N	Surface Soil Sample	Laboratory
B386RA14CS0867	B386RA14-CS0867-S3 5	AROCLOR-1232	11141-16-5	ORIG	3 6E-02	U	2/28/2007 1 20 00 PM	3 5	4 0	N	Surface Soil Sample	Laboratory
B386RA14CS0867	B386RA14-CS0867-S3 5	AROCLOR-1242	53469-21-9	ORIG	3 6E-02	U	2/28/2007 1 20 00 PM	3 5	4 0	N	Surface Soil Sample	Laboratory
B386RA14CS0867	B386RA14-CS0867-S3 5	AROCLOR-1248	12672-29-6	ORIG	3 6E-02	U	2/28/2007 1 20 00 PM	3 5	4 0	N	Surface Soil Sample	Laboratory
B386RA14CS0867	B386RA14-CS0867-S3 5	AROCLOR-1254	11097-69-1	ORIG	3 6E-02	U	2/28/2007 1 20 00 PM	3 5	4 0	N	Surface Soil Sample	Laboratory
B386RA14CS0867	B386RA14-CS0867-S3 5	AROCLOR-1260	11096-82-5	ORIG	3 6E-02	U	2/28/2007 1 20 00 PM	3 5	4 0	N	Surface Soil Sample	Laboratory

NOTES

For samples collected by CH2M HILL, Total PCB are calculated by summing detected Aroclors or by summing detected Aroclors to a proxy value (one-half the reporting limit) for historically detected Aroclors

If Sample Depth = 999, actual Sample Depth is unknown

[1] FLAGS

= Detected Result

U Non-Detected Result

Location of Sample	Sample Identifier	Analyte	CAS Number	QA/QC Type	Value (mg/Kg)	Flag [1]	Date and Time of Sample	Sample Beginning Depth (ft BGS)	Sample Ending Depth (ft BGS)	Removed?	Type of Sample	Source of Measurement
PCB Compounds												
B386RA14CS0867	B386RA14-CS0867-S3 5	Total PCBs_B386_09132007	TOTAL PCBS_B386_09132007	ORIG	7 1E-02	U	2/28/2007 1 20 00 PM	3 5	4 0	N	Surface Soil Sample	Laboratory
B386RA14CS0868	B386RA14-CS0868-S3 5	AROCLOR-1016	12674-11-2	ORIG	4 0E-02	U	2/28/2007 1 25 00 PM	3 5	4 0	N	Surface Soil Sample	Laboratory
B386RA14CS0868	B386RA14-CS0868-S3 5	AROCLOR-1221	11104-28-2	ORIG	4 0E-02	U	2/28/2007 1 25 00 PM	3 5	4 0	N	Surface Soil Sample	Laboratory
B386RA14CS0868	B386RA14-CS0868-S3 5	AROCLOR-1232	11141-16-5	ORIG	4 0E-02	U	2/28/2007 1 25 00 PM	3 5	4 0	N	Surface Soil Sample	Laboratory
B386RA14CS0868	B386RA14-CS0868-S3 5	AROCLOR-1242	53469-21-9	ORIG	4 0E-02	U	2/28/2007 1 25 00 PM	3 5	4 0	N	Surface Soil Sample	Laboratory
B386RA14CS0868	B386RA14-CS0868-S3 5	AROCLOR-1248	12672-29-6	ORIG	4 0E-02	U	2/28/2007 1 25 00 PM	3 5	4 0	N	Surface Soil Sample	Laboratory
B386RA14CS0868	B386RA14-CS0868-S3 5	AROCLOR-1254	11097-69-1	ORIG	4 0E-02	U	2/28/2007 1 25 00 PM	3 5	4 0	N	Surface Soil Sample	Laboratory
B386RA14CS0868	B386RA14-CS0868-S3 5	AROCLOR-1260	11096-82-5	ORIG	4 0E-02	U	2/28/2007 1 25 00 PM	3 5	4 0	N	Surface Soil Sample	Laboratory
B386RA14CS0868	B386RA14-CS0868-S3 5	Total PCBs_B386_09132007	TOTAL PCBS_B386_09132007	ORIG	7 9E-02	U	2/28/2007 1 25 00 PM	3 5	4 0	N	Surface Soil Sample	Laboratory
B386RA14CS0869	B386RA14-CS0869-S3 5	AROCLOR-1016	12674-11-2	ORIG	3 7E-02	U	2/28/2007 1 30 00 PM	3 5	4 0	N	Surface Soil Sample	Laboratory
B386RA14CS0869	B386RA14-CS0869-S3 5	AROCLOR-1221	11104-28-2	ORIG	3 7E-02	U	2/28/2007 1 30 00 PM	3 5	4 0	N	Surface Soil Sample	Laboratory
B386RA14CS0869	B386RA14-CS0869-S3 5	AROCLOR-1232	11141-16-5	ORIG	3 7E-02	U	2/28/2007 1 30 00 PM	3 5	4 0	N	Surface Soil Sample	Laboratory
B386RA14CS0869	B386RA14-CS0869-S3 5	AROCLOR-1242	53469-21-9	ORIG	3 7E-02	U	2/28/2007 1 30 00 PM	3 5	4 0	N	Surface Soil Sample	Laboratory
B386RA14CS0869	B386RA14-CS0869-S3 5	AROCLOR-1248	12672-29-6	ORIG	3 7E-02	U	2/28/2007 1 30 00 PM	3 5	4 0	N	Surface Soil Samole	Laboratory
B386RA14CS0869	B386RA14-CS0869-S3 5	AROCLOR-1254	11097-69-1	ORIG	3 7E-02	U	2/28/2007 1 30 00 PM	3 5	4 0	N	Surface Soil Sample	Laboratory
B386RA14CS0869	B386RA14-CS0869-S3 5	AROCLOR-1260	11096-82-5	ORIG	3 7E-02	U	2/28/2007 1 30 00 PM	3 5	4 0	N	Surface Soil Sample	Laboratory
B386RA14CS0869	B386RA14-CS0869-S3 5	Total PCBs_B386_09132007	TOTAL PCBS_B386_09132007	ORIG	7 4E-02	U	2/28/2007 1 30 00 PM	3 5	4 0	N	Surface Soil Sample	Laboratory
B386RA14CS0870	B386RA14-CS0870-S3 5	AROCLOR-1016	12674-11-2	ORIG	4 4E-02	U	2/28/2007 1 35 00 PM	3 5	4 0	N	Surface Soil Sample	Laboratory
B386RA14CS0870	B386RA14-CS0870-S3 5	AROCLOR-1221	11104-28-2	ORIG	4 4E-02	U	2/28/2007 1 35 00 PM	3 5	4 0	N	Surface Soil Sample	Laboratory
B386RA14CS0870	B386RA14-CS0870-S3 5	AROCLOR-1232	11141-16-5	ORIG	4 4E-02	U	2/28/2007 1 35 00 PM	3 5	4 0	N	Surface Soil Sample	Laboratory
B386RA14CS0870	B386RA14-CS0870-S3 5	AROCLOR-1242	53469-21-9	ORIG	4 4E-02	U	2/28/2007 1 35 00 PM	3 5	4 0	N	Surface Soil Sample	Laboratory
B386RA14CS0870	B386RA14-CS0870-S3 5	AROCLOR-1248	12672-29-6	ORIG	4 4E-02	U	2/28/2007 1 35 00 PM	3 5	4 0	N	Surface Soil Sample	Laboratory
B386RA14CS0870	B386RA14-CS0870-S3 5	AROCLOR-1254	11097-69-1	ORIG	4 4E-02	U	2/28/2007 1 35 00 PM	3 5	4 0	N	Surface Soil Sample	Laboratory
B386RA14CS0870	B386RA14-CS0870-S3 5	AROCLOR-1260	11096-82-5	ORIG	4 4E-02	U	2/28/2007 1 35 00 PM	3 5	4 0	N	Surface Soil Sample	Laboratory
B386RA14CS0870	B386RA14-CS0870-S3 5	Total PCBs_B386_09132007	TOTAL PCBS_B386_09132007	ORIG	8 8E-02	U	2/28/2007 1 35 00 PM	3 5	4 0	N	Surface Soil Sample	Laboratory
B386RA15CS0851	B386RA15-CS0851-S5	AROCLOR-1016	12674-11-2	ORIG	4 3E-02	U	2/20/2007 2 00 00 PM	5 0	5 5	N	Surface Soil Sample	Laboratory
B386RA15CS0851	B386RA15-CS0851-S5	AROCLOR-1221	11104-28-2	ORIG	4 3E-02	U	2/20/2007 2 00 00 PM	5 0	5 5	N	Surface Soil Sample	Laboratory
B386RA15CS0851	B386RA15-CS0851-S5	AROCLOR-1232	11141-16-5	ORIG	4 3E-02	U	2/20/2007 2 00 00 PM	5 0	5 5	N	Surface Soil Sample	Laboratory
B386RA15CS0851	B386RA15-CS0851-S5	AROCLOR-1242	53469-21-9	ORIG	4 3E-02	U	2/20/2007 2 00 00 PM	5 0	5 5	N	Surface Soil Sample	Laboratory
B386RA15CS0851	B386RA15-CS0851-S5	AROCLOR-1248	12672-29-6	ORIG	4 3E-02	U	2/20/2007 2 00 00 PM	5 0	5 5	N	Surface Soil Sample	Laboratory
B386RA15CS0851	B386RA15-CS0851-S5	AROCLOR-1254	11097-69-1	ORIG	4 3E-02	U	2/20/2007 2 00 00 PM	5 0	5 5	N	Surface Soil Sample	Laboratory
B386RA15CS0851	B386RA15-CS0851-S5	AROCLOR-1260	11096-82-5	ORIG	4 3E-02	U	2/20/2007 2 00 00 PM	5 0	5 5	N	Surface Soil Sample	Laboratory
B386RA15CS0851	B386RA15-CS0851-S5	Total PCBs_B386_09132007	TOTAL PCBS_B386_09132007	ORIG	8 6E-02	U	2/20/2007 2 00 00 PM	5 0	5 5	N	Surface Soil Sample	Laboratory
B386RA15CS0852	B386RA15-CS0852-S5	AROCLOR-1016	12674-11-2	ORIG	5 1E-02	U	2/20/2007 2 08 00 PM	5 0	5 5	N	Surface Soil Sample	Laboratory
B386RA15CS0852	B386RA15-CS0852-S5	AROCLOR-1221	11104-28-2	ORIG	5 1E-02	U	2/20/2007 2 08 00 PM	5 0	5 5	N	Surface Soil Sample	Laboratory
B386RA15CS0852	B386RA15-CS0852-S5	AROCLOR-1232	11141-16-5	ORIG	5 1E-02	U	2/20/2007 2 08 00 PM	5 0	5 5	N	Surface Soil Sample	Laboratory
B386RA15CS0852	B386RA15-CS0852-S5	AROCLOR-1242	53469-21-9	ORIG	5 1E-02	U	2/20/2007 2 08 00 PM	5 0	5 5	N	Surface Soil Sample	Laboratory
B386RA15CS0852	B386RA15-CS0852-S5	AROCLOR-1248	12672-29-6	ORIG	5 1E-02	U	2/20/2007 2 08 00 PM	5 0	5 5	N	Surface Soil Sample	Laboratory
B386RA15CS0852	B386RA15-CS0852-S5	AROCLOR-1254	11097-69-1	ORIG	5 1E-02	U	2/20/2007 2 08 00 PM	5 0	5 5	N	Surface Soil Sample	Laboratory
B386RA15CS0852	B386RA15-CS0852-S5	AROCLOR-1260	11096-82-5	ORIG	5 1E-02	U	2/20/2007 2 08 00 PM	5 0	5 5	N	Surface Soil Sample	Laboratory

NOTES

For samples collected by CH2M HILL, Total PCB are calculated by summing detected Aroclors or by summing detected Aroclors to a proxy value (one-half the reporting limit) for historically detected Aroclors

If Sample Depth = 999, actual Sample Depth is unknown

[1] FLAGS

= Detected Result

U Non-Detected Result

Location of Sample	Sample Identifier	Analyte	CAS Number	QA/QC Type	Value (mg/Kg)	Flag [1]	Date and Time of Sample	Sample Beginning Depth (ft BGS)	Sample Ending Depth (ft BGS)	Removed?	Type of Sample	Source of Measurement
PCB Compounds												
B386RA15CS0852	B386RA15-CS0852-S5	Total PCBs_B386_09132007	TOTAL PCBS_B386_09132007	ORIG	1 0E-01	U	2/20/2007 2 08 00 PM	5 0	5 5	N	Surface Soil Sample	Laboratory
B386RA15CS0853	B386RA15-CS0853-S5	AROCLOR-1016	12674-11-2	ORIG	4 7E-02	U	2/20/2007 2 13 00 PM	5 0	5 5	N	Surface Soil Sample	Laboratory
B386RA15CS0853	B386RA15-CS0853-S5	AROCLOR-1221	11104-28-2	ORIG	4 7E-02	U	2/20/2007 2 13 00 PM	5 0	5 5	N	Surface Soil Sample	Laboratory
B386RA15CS0853	B386RA15-CS0853-S5	AROCLOR-1232	11141-16-5	ORIG	4 7E-02	U	2/20/2007 2 13 00 PM	5 0	5 5	N	Surface Soil Sample	Laboratory
B386RA15CS0853	B386RA15-CS0853-S5	AROCLOR-1242	53469-21-9	ORIG	4 7E-02	U	2/20/2007 2 13 00 PM	5 0	5 5	N	Surface Soil Sample	Laboratory
B386RA15CS0853	B386RA15-CS0853-S5	AROCLOR-1248	12672-29-6	ORIG	4 7E-02	U	2/20/2007 2 13 00 PM	5 0	5 5	N	Surface Soil Sample	Laboratory
B386RA15CS0853	B386RA15-CS0853-S5	AROCLOR-1254	11097-69-1	ORIG	4 7E-02	U	2/20/2007 2 13 00 PM	5 0	5 5	N	Surface Soil Sample	Laboratory
B386RA15CS0853	B386RA15-CS0853-S5	AROCLOR-1260	11096-82-5	ORIG	4 7E-02	U	2/20/2007 2 13 00 PM	5 0	5 5	N	Surface Soil Sample	Laboratory
B386RA15CS0853	B386RA15-CS0853-S5	Total PCBs_B386_09132007	TOTAL PCBS_B386_09132007	ORIG	9 4E-02	U	2/20/2007 2 13 00 PM	5 0	5 5	N	Surface Soil Sample	Laboratory
B386RA15CS0854	B386RA15-CS0854-S5	AROCLOR-1016	12674-11-2	ORIG	4 9E-02	U	2/20/2007 2 16 00 PM	5 0	5 5	N	Surface Soil Sample	Laboratory
B386RA15CS0854	B386RA15-CS0854-S5	AROCLOR-1221	11104-28-2	ORIG	4 9E-02	U	2/20/2007 2 16 00 PM	5 0	5 5	N	Surface Soil Sample	Laboratory
B386RA15CS0854	B386RA15-CS0854-S5	AROCLOR-1232	11141-16-5	ORIG	4 9E-02	U	2/20/2007 2 16 00 PM	5 0	5 5	N	Surface Soil Sample	Laboratory
B386RA15CS0854	B386RA15-CS0854-S5	AROCLOR-1242	53469-21-9	ORIG	4 9E-02	U	2/20/2007 2 16 00 PM	5 0	5 5	N	Surface Soil Sample	Laboratory
B386RA15CS0854	B386RA15-CS0854-S5	AROCLOR-1248	12672-29-6	ORIG	4 9E-02	U	2/20/2007 2 16 00 PM	5 0	5 5	N	Surface Soil Sample	Laboratory
B386RA15CS0854	B386RA15-CS0854-S5	AROCLOR-1254	11097-69-1	ORIG	4 9E-02	U	2/20/2007 2 16 00 PM	5 0	5 5	N	Surface Soil Sample	Laboratory
B386RA15CS0854	B386RA15-CS0854-S5	AROCLOR-1260	11096-82-5	ORIG	4 9E-02	U	2/20/2007 2 16 00 PM	5 0	5 5	N	Surface Soil Sample	Laboratory
B386RA15CS0854	B386RA15-CS0854-S5	Total PCBs_B386_09132007	TOTAL PCBS_B386_09132007	ORIG	9 8E-02	U	2/20/2007 2 16 00 PM	5 0	5 5	N	Surface Soil Sample	Laboratory
B386RA16CS0855	B386RA16-CS0855-S4	AROCLOR-1016	12674-11-2	ORIG	3 6E-02	U	2/20/2007 2 48 00 PM	4 0	4 5	N	Surface Soil Sample	Laboratory
B386RA16CS0855	B386RA16-CS0855-S4	AROCLOR-1221	11104-28-2	ORIG	3 6E-02	U	2/20/2007 2 48 00 PM	4 0	4 5	N	Surface Soil Sample	Laboratory
B386RA16CS0855	B386RA16-CS0855-S4	AROCLOR-1232	11141-16-5	ORIG	3 6E-02	U	2/20/2007 2 48 00 PM	4 0	4 5	N	Surface Soil Sample	Laboratory
B386RA16CS0855	B386RA16-CS0855-S4	AROCLOR-1242	53469-21-9	ORIG	3 6E-02	U	2/20/2007 2 48 00 PM	4 0	4 5	N	Surface Soil Sample	Laboratory
B386RA16CS0855	B386RA16-CS0855-S4	AROCLOR-1248	12672-29-6	ORIG	3 6E-02	U	2/20/2007 2 48 00 PM	4 0	4 5	N	Surface Soil Sample	Laboratory
B386RA16CS0855	B386RA16-CS0855-S4	AROCLOR-1254	11097-69-1	ORIG	3 6E-02	U	2/20/2007 2 48 00 PM	4 0	4 5	N	Surface Soil Sample	Laboratory
B386RA16CS0855	B386RA16-CS0855-S4	AROCLOR-1260	11096-82-5	ORIG	3 6E-02	U	2/20/2007 2 48 00 PM	4 0	4 5	N	Surface Soil Sample	Laboratory
B386RA16CS0855	B386RA16-CS0855-S4	Total PCBs_B386_09132007	TOTAL PCBS_B386_09132007	ORIG	7 1E-02	U	2/20/2007 2 48 00 PM	4 0	4 5	N	Surface Soil Sample	Laboratory
B386RA16CS0856	B386RA16-CS0856-S4	AROCLOR-1016	12674-11-2	ORIG	3 5E-02	U	2/20/2007 2 51 00 PM	4 0	4 5	N	Surface Soil Sample	Laboratory
B386RA16CS0856	B386RA16-CS0856-S4	AROCLOR-1221	11104-28-2	ORIG	3 5E-02	U	2/20/2007 2 51 00 PM	4 0	4 5	N	Surface Soil Sample	Laboratory
B386RA16CS0856	B386RA16-CS0856-S4	AROCLOR-1232	11141-16-5	ORIG	3 5E-02	U	2/20/2007 2 51 00 PM	4 0	4 5	N	Surface Soil Sample	Laboratory
B386RA16CS0856	B386RA16-CS0856-S4	AROCLOR-1242	53469-21-9	ORIG	3 5E-02	U	2/20/2007 2 51 00 PM	4 0	4 5	N	Surface Soil Sample	Laboratory
B386RA16CS0856	B386RA16-CS0856-S4	AROCLOR-1248	12672-29-6	ORIG	3 5E-02	U	2/20/2007 2 51 00 PM	4 0	4 5	N	Surface Soil Sample	Laboratory
B386RA16CS0856	B386RA16-CS0856-S4	AROCLOR-1254	11097-69-1	ORIG	3 5E-02	U	2/20/2007 2 51 00 PM	4 0	4 5	N	Surface Soil Sample	Laboratory
B386RA16CS0856	B386RA16-CS0856-S4	AROCLOR-1260	11096-82-5	ORIG	3 5E-02	U	2/20/2007 2 51 00 PM	4 0	4 5	N	Surface Soil Sample	Laboratory
B386RA16CS0856	B386RA16-CS0856-S4	Total PCBs_B386_09132007	TOTAL PCBS_B386_09132007	ORIG	7 1E-02	U	2/20/2007 2 51 00 PM	4 0	4 5	N	Surface Soil Sample	Laboratory
B386RA16CS0857	B386RA16-CS0857-S4	AROCLOR-1016	12674-11-2	ORIG	4 7E-02	U	2/20/2007 2 56 00 PM	4 0	4 5	N	Surface Soil Sample	Laboratory
B386RA16CS0857	B386RA16-CS0857-S4	AROCLOR-1221	11104-28-2	ORIG	4 7E-02	U	2/20/2007 2 56 00 PM	4 0	4 5	N	Surface Soil Sample	Laboratory
B386RA16CS0857	B386RA16-CS0857-S4	AROCLOR-1232	11141-16-5	ORIG	4.7E-02	U	2/20/2007 2 56 00 PM	4 0	4 5	N	Surface Soil Sample	Laboratory
B386RA16CS0857	B386RA16-CS0857-S4	AROCLOR-1242	53469-21-9	ORIG	4 7E-02	U	2/20/2007 2 56 00 PM	4 0	4 5	N	Surface Soil Sample	Laboratory
B386RA16CS0857	B386RA16-CS0857-S4	AROCLOR-1248	12672-29-6	ORIG	4 7E-02	U	2/20/2007 2 56 00 PM	4 0	4 5	N	Surface Soil Sample	Laboratory
B386RA16CS0857	B386RA16-CS0857-S4	AROCLOR-1254	11097-69-1	ORIG	4 7E-02	U	2/20/2007 2 56 00 PM	4 0	4 5	N	Surface Soil Sample	Laboratory
B386RA16CS0857	B386RA16-CS0857-S4	AROCLOR-1260	11096-82-5	ORIG	4 7E-02	U	2/20/2007 2 56 00 PM	4 0	4 5	N	Surface Soil Sample	Laboratory

NOTES
For samples collected by CH2M HILL, Total PCB are calculated by summing detected Aroclors or by summing detected Aroclors to a proxy value (one-half the reporting limit) for historically detected Aroclors

If Sample Depth = 999, actual Sample Depth is unknown

[1] FLAGS
= Detected Result
U Non-Detected Result

Location of Sample	Sample Identifier	Analyte	CAS Number	QA/QC Type	Value (mg/Kg)	Flag [1]	Date and Time of Sample	Sample Beginning Depth (ft BGS)	Sample Ending Depth (ft BGS)	Removed?	Type of Sample	Source of Measurement
PCB Compounds												
B386RA16CS0857	B386RA16-CS0857-S4	Total PCBs_B386_09132007	TOTAL PCBS_B386_09132007	ORIG	9 5E-02	U	2/20/2007 2 56 00 PM	4 0	4 5	N	Surface Soil Sample	Laboratory
B386RA16CS0858	B386RA16-CS0858-S4	AROCLOR-1016	12674-11-2	ORIG	4 6E-02	U	2/20/2007 3 00 00 PM	4 0	4 5	N	Surface Soil Sample	Laboratory
B386RA16CS0858	B386RA16-CS0858-S4	AROCLOR-1221	11104-28-2	ORIG	4 6E-02	U	2/20/2007 3 00 00 PM	4 0	4 5	N	Surface Soil Sample	Laboratory
B386RA16CS0858	B386RA16-CS0858-S4	AROCLOR-1232	11141-16-5	ORIG	4 6E-02	U	2/20/2007 3 00 00 PM	4 0	4 5	N	Surface Soil Sample	Laboratory
B386RA16CS0858	B386RA16-CS0858-S4	AROCLOR-1242	53469-21-9	ORIG	4 6E-02	U	2/20/2007 3 00 00 PM	4 0	4 5	N	Surface Soil Sample	Laboratory
B386RA16CS0858	B386RA16-CS0858-S4	AROCLOR-1248	12672-29-6	ORIG	4 6E-02	U	2/20/2007 3 00 00 PM	4 0	4 5	N	Surface Soil Sample	Laboratory
B386RA16CS0858	B386RA16-CS0858-S4	AROCLOR-1254	11097-69-1	ORIG	4 6E-02	U	2/20/2007 3 00 00 PM	4 0	4 5	N	Surface Soil Sample	Laboratory
B386RA16CS0858	B386RA16-CS0858-S4	AROCLOR-1260	11096-82-5	ORIG	4 6E-02	U	2/20/2007 3 00 00 PM	4 0	4.5	N	Surface Soil Sample	Laboratory
B386RA16CS0858	B386RA16-CS0858-S4	Total PCBs_B386_09132007	TOTAL PCBS_B386_09132007	ORIG	9 3E-02	U	2/20/2007 3 00 00 PM	4 0	4 5	N	Surface Soil Sample	Laboratory
B386RA17CS0859	B386RA17-CS0859-S3	AROCLOR-1016	12674-11-2	ORIG	3 2E-02	U	2/27/2007 1 43 00 PM	3 0	3 5	N	Surface Soil Sample	Laboratory
B386RA17CS0859	B386RA17-CS0859-S3	AROCLOR-1221	11104-28-2	ORIG	3 2E-02	U	2/27/2007 1 43 00 PM	3 0	3 5	N	Surface Soil Sample	Laboratory
B386RA17CS0859	B386RA17-CS0859-S3	AROCLOR-1232	11141-16-5	ORIG	3 2E-02	U	2/27/2007 1 43 00 PM	3 0	3 5	N	Surface Soil Sample	Laboratory
B386RA17CS0859	B386RA17-CS0859-S3	AROCLOR-1242	53469-21-9	ORIG	3 2E-02	U	2/27/2007 1 43 00 PM	3 0	3 5	N	Surface Soil Sample	Laboratory
B386RA17CS0859	B386RA17-CS0859-S3	AROCLOR-1248	12672-29-6	ORIG	3 2E-02	U	2/27/2007 1 43 00 PM	3 0	3 5	N	Surface Soil Sample	Laboratory
B386RA17CS0859	B386RA17-CS0859-S3	AROCLOR-1254	11097-69-1	ORIG	3 2E-02	U	2/27/2007 1 43 00 PM	3 0	3 5	N	Surface Soil Sample	Laboratory
B386RA17CS0859	B386RA17-CS0859-S3	AROCLOR-1260	11096-82-5	ORIG	3 2E-02	U	2/27/2007 1 43 00 PM	3 0	3 5	N	Surface Soil Sample	Laboratory
B386RA17CS0859	B386RA17-CS0859-S3	Total PCBs_B386_09132007	TOTAL PCBS_B386_09132007	ORIG	6 4E-02	U	2/27/2007 1 43 00 PM	3 0	3 5	N	Surface Soil Sample	Laboratory
B386RA17CS0860	B386RA17-CS0860-S3	AROCLOR-1016	12674-11-2	ORIG	4 4E-02	U	2/27/2007 1 47 00 PM	3 0	3 5	N	Surface Soil Sample	Laboratory
B386RA17CS0860	B386RA17-CS0860-S3	AROCLOR-1221	11104-28-2	ORIG	4 4E-02	U	2/27/2007 1 47 00 PM	3 0	3 5	N	Surface Soil Sample	Laboratory
B386RA17CS0860	B386RA17-CS0860-S3	AROCLOR-1232	11141-16-5	ORIG	4 4E-02	U	2/27/2007 1 47 00 PM	3 0	3 5	N	Surface Soil Sample	Laboratory
B386RA17CS0860	B386RA17-CS0860-S3	AROCLOR-1242	53469-21-9	ORIG	4 4E-02	U	2/27/2007 1 47 00 PM	3 0	3 5	N	Surface Soil Sample	Laboratory
B386RA17CS0860	B386RA17-CS0860-S3	AROCLOR-1248	12672-29-6	ORIG	4 4E-02	U	2/27/2007 1 47 00 PM	3 0	3 5	N	Surface Soil Sample	Laboratory
B386RA17CS0860	B386RA17-CS0860-S3	AROCLOR-1254	11097-69-1	ORIG	4 4E-02	U	2/27/2007 1 47 00 PM	3 0	3 5	N	Surface Soil Sample	Laboratory
B386RA17CS0860	B386RA17-CS0860-S3	AROCLOR-1260	11096-82-5	ORIG	5 6E-02	=	2/27/2007 1 47 00 PM	3 0	3 5	N	Surface Soil Sample	Laboratory
B386RA17CS0860	B386RA17-CS0860-S3	Total PCBs_B386_09132007	TOTAL PCBS_B386_09132007	ORIG	1 2E-01	=	2/27/2007 1 47 00 PM	3 0	3 5	N	Surface Soil Sample	Laboratory
B386RA17CS0861	B386RA17-CS0861-S3	AROCLOR-1016	12674-11-2	ORIG	4 1E-02	U	2/27/2007 1 49 00 PM	3 0	3 5	N	Surface Soil Sample	Laboratory
B386RA17CS0861	B386RA17-CS0861-S3	AROCLOR-1221	11104-28-2	ORIG	4 1E-02	U	2/27/2007 1 49 00 PM	3 0	3 5	N	Surface Soil Sample	Laboratory
B386RA17CS0861	B386RA17-CS0861-S3	AROCLOR-1232	11141-16-5	ORIG	4 1E-02	U	2/27/2007 1 49 00 PM	3 0	3 5	N	Surface Soil Sample	Laboratory
B386RA17CS0861	B386RA17-CS0861-S3	AROCLOR-1242	53469-21-9	ORIG	4 1E-02	U	2/27/2007 1 49 00 PM	3 0	3 5	N	Surface Soil Sample	Laboratory
B386RA17CS0861	B386RA17-CS0861-S3	AROCLOR-1248	12672-29-6	ORIG	4 1E-02	U	2/27/2007 1 49 00 PM	3 0	3 5	N	Surface Soil Sample	Laboratory
B386RA17CS0861	B386RA17-CS0861-S3	AROCLOR-1254	11097-69-1	ORIG	4 1E-02	U	2/27/2007 1 49 00 PM	3 0	3 5	N	Surface Soil Sample	Laboratory
B386RA17CS0861	B386RA17-CS0861-S3	AROCLOR-1260	11096-82-5	ORIG	4 1E-02	U	2/27/2007 1 49 00 PM	3 0	3 5	N	Surface Soil Sample	Laboratory
B386RA17CS0861	B386RA17-CS0861-S3	Total PCBs_B386_09132007	TOTAL PCBS_B386_09132007	ORIG	8 1E-02	U	2/27/2007 1 49 00 PM	3 0	3 5	N	Surface Soil Sample	Laboratory
B386RA17CS0862	B386RA17-CS0862-S3	AROCLOR-1016	12674-11-2	ORIG	4 1E-02	U	2/27/2007 1 52 00 PM	3 0	3 5	N	Surface Soil Sample	Laboratory
B386RA17CS0862	B386RA17-CS0862-S3	AROCLOR-1221	11104-28-2	ORIG	4 1E-02	U	2/27/2007 1 52 00 PM	3 0	3 5	N	Surface Soil Sample	Laboratory
B386RA17CS0862	B386RA17-CS0862-S3	AROCLOR-1232	11141-16-5	ORIG	4 1E-02	U	2/27/2007 1 52 00 PM	3 0	3 5	N	Surface Soil Sample	Laboratory
B386RA17CS0862	B386RA17-CS0862-S3	AROCLOR-1242	53469-21-9	ORIG	4 1E-02	U	2/27/2007 1 52 00 PM	3 0	3 5	N	Surface Soil Sample	Laboratory
B386RA17CS0862	B386RA17-CS0862-S3	AROCLOR-1248	12672-29-6	ORIG	4 1E-02	U	2/27/2007 1 52 00 PM	3 0	3 5	N	Surface Soil Sample	Laboratory
B386RA17CS0862	B386RA17-CS0862-S3	AROCLOR-1254	11097-69-1	ORIG	4 1E-02	U	2/27/2007 1 52 00 PM	3 0	3 5	N	Surface Soil Sample	Laboratory
B386RA17CS0862	B386RA17-CS0862-S3	AROCLOR-1260	11096-82-5	ORIG	4 1E-02	U	2/27/2007 1 52 00 PM	3 0	3 5	N	Surface Soil Sample	Laboratory

NOTES

For samples collected by CH2M HILL, Total PCB are calculated by summing detected Aroclors or by summing detected Aroclors to a proxy value (one-half the reporting limit) for historically detected Aroclors

If Sample Depth = 999, actual Sample Depth is unknown

[1] FLAGS

= Detected Result

U Non-Detected Result

Location of Sample	Sample Identifier	Analyte	CAS Number	QA/QC Type	Value (mg/Kg)	Flag [1]	Date and Time of Sample	Sample Beginning Depth (ft BGS)	Sample Ending Depth (ft BGS)	Removed?	Type of Sample	Source of Measurement
PCB Compounds												
B386RA17CS0862	B386RA17-CS0862-S3	Total PCBs_B386_09132007	TOTAL PCBS_B386_09132007	ORIG	8 2E-02	U	2/27/2007 1 52 00 PM	3 0	3 5	N	Surface Soil Sample	Laboratory

NOTES

For samples collected by CH2M HILL, Total PCB are calculated by summing detected Aroclors or by summing detected Aroclors to a proxy value (one-half the reporting limit) for historically detected Aroclors

If Sample Depth = 999, actual Sample Depth is unknown

[1] FLAGS

= Detected Result

U Non-Detected Result

Appendix B
Waste Manifest for PCB Site Building 386 AL#01

Please print or type. (Form designed for use on elite (12-pitch) typewriter.)

Form Approved. OMB No. 2050-0039

UNIFORM HAZARDOUS WASTE MANIFEST	1. Generator ID Number	2. Page 1 of	3. Emergency Response Phone	4. Manifest Tracking Number
	CAR000123117	1	1-800-838-1477	001388160 JJK

5. Generator's Name and Mailing Address
Lennar Mare Island LLC
690 Walnut Ave., Suite 100
Vallejo, CA 94592
Generator's Phone: 707 562-1013

Generator's Site Address (if different than mailing address)
Lennar Mare Island LLC
Nimitz & 11th
Mare Island, CA

6. Transporter 1 Company Name: MCR POL - CAL
U.S. EPA ID Number: CAR000173690

7. Transporter 2 Company Name:
U.S. EPA ID Number:

8. Designated Facility Name and Site Address
Chemical Waste Management
35251 Old Skyline Road
Kettleman City, CA 93239 559-386-9711
Facility's Phone

9D 84554 TN# 643

U.S. EPA ID Number: CAT000646117

9a HM	9b. U.S. DOT Description (including Proper Shipping Name, Hazard Class, ID Number, and Packing Group (if any))	10. Containers No	10. Containers Type	11. Total Quantity	12. Unit Wt./Vol.	13. Waste Codes
	1. RQ, Environmentally Hazardous Substances, Solid N.O.S. UN3077, PG III, (Lead)	001	DT	00018	Y	611
	2.					
	3.					
	4.					

14. Special Handling Instructions and Additional Information
Profile #: (a) EH0112
Wear Proper PPE When Handling Material.
Site: ~~Nimitz & 11th~~
ERG: 1)n/a
B386 264204, 19, 07

15. GENERATOR'S/OFFEROR'S CERTIFICATION: I hereby declare that the contents of this consignment are fully and accurately described above by the proper shipping name, and are classified, packaged, marked and labeled/placarded, and are in all respects in proper condition for transport according to applicable international and national governmental regulations. If export shipment and I am the Primary Exporter, I certify that the contents of this consignment conform to the terms of the attached EPA Acknowledgment of Consent.
I certify that the waste minimization statement identified in 40 CFR 262.27(a) (if I am a large quantity generator) or (b) (if I am a small quantity generator) is true.

Generator's/Offeror's Printed/Typed Name: Roger Lucich (Agent for Lennar MI LLC) Signature: Roger D Lucich Month 04 Day 12 Year 07

16. International Shipments ☐ Import to U.S. ☑ Export from U.S. Port of entry/exit
Transporter signature (for exports only): Date leaving U.S.

17. Transporter Acknowledgment of Receipt of Materials
Transporter 1 Printed/Typed Name: MARK RYBAK Signature: [signature] Month 04 Day 12 Year 07
Transporter 2 Printed/Typed Name: Signature: Month Day Year

18. Discrepancy
18a. Discrepancy Indication Space ☐ Quantity ☐ Type ☐ Residue ☐ Partial Rejection ☐ Full Rejection
Manifest Reference Number:
18b. Alternate Facility (or Generator) U.S. EPA ID Number
Facility's Phone:
18c. Signature of Alternate Facility (or Generator) Month Day Year

19. Hazardous Waste Report Management Method Codes (i.e., codes for hazardous waste treatment, disposal, and recycling systems)
1. H132 2. 3. 4.

20. Designated Facility Owner or Operator: Certification of receipt of hazardous materials covered by the manifest except as noted in Item 18a
Printed/Typed Name: Jamie Ward Signature: Jamie Ward Month 04 Day 13 Year 07

GENERATOR / INT'L / TRANSPORTER / DESIGNATED FACILITY

EPA Form 8700-22 (Rev. 3-05) Previous editions are obsolete.

DESIGNATED FACILITY TO GENERATOR

ase print or type. (Form designed for use on elite (12-pitch) typewriter.) Form Approved. OMB No 2050-0039

UNIFORM HAZARDOUS WASTE MANIFEST	1. Generator ID Number	2. Page 1 of	3. Emergency Response Phone	4. Manifest Tracking Number
	CAR000123117	1	1-800-838-1477	001388161 JJK

5. Generator's Name and Mailing Address
Lennar Mare Island LLC
690 Walnut Ave. Suite 100
Vallejo, CA 94592
Generator's Phone: 707 562-1013

Generator's Site Address (if different than mailing address)
Lennar Mare Island LLC
Nimitz & 11th
Mare Island, CA

6. Transporter 1 Company Name: WAH TRK — U.S. EPA ID Number: CAR000103127

7. Transporter 2 Company Name: — U.S. EPA ID Number:

8. Designated Facility Name and Site Address
Chemical Waste Management
35251 Old Skyline Road
Kettleman City, CA 93239 559-386-9711
Facility's Phone:
U.S. EPA ID Number: CAT000646117

9a. HM	9b. U.S. DOT Description (Including Proper Shipping Name, Hazard Class, ID Number, and Packing Group (if any))	10. Containers No	10. Containers Type	11. Total Quantity	12. Unit Wt./Vol	13. Waste Codes
	1. RQ, Environmentally Hazardous Substances, Solid N.O.S UN3077, PG III, (Lead)	001	DT	00018	Y	611
	2.					
	3.					
	4.					

14. Special Handling Instructions and Additional Information
Profile #: a, EH0112
Wear Proper PPE When Handling Material.
Site: ~~Nimitz & 11th~~
ERG Data B386 264204.19.07

15. GENERATOR'S/OFFEROR'S CERTIFICATION: I hereby declare that the contents of this consignment are fully and accurately described above by the proper shipping name, and are classified, packaged, marked and labeled/placarded, and are in all respects in proper condition for transport according to applicable International and national governmental regulations. If export shipment and I am the Primary Exporter, I certify that the contents of this consignment conform to the terms of the attached EPA Acknowledgment of Consent.
I certify that the waste minimization statement identified in 40 CFR 262.27(a) (if I am a large quantity generator) or (b) (if I am a small quantity generator) is true

Generator's/Offeror's Printed/Typed Name: Roger Lucich (Agent for Lennar MI LLC) — Signature: Roger D Lucich — Month 04 Day 12 Year 07

16. International Shipments ☐ Import to U.S. ☐ Export from U.S. Port of entry/exit:
Transporter signature (for exports only): Date leaving U.S.:

17. Transporter Acknowledgment of Receipt of Materials
Transporter 1 Printed/Typed Name: PATRICK CARSO — Signature: Patrick Carso — Month 04 Day 12 Year 07
Transporter 2 Printed/Typed Name: — Signature: — Month Day Year

18. Discrepancy
18a. Discrepancy Indication Space ☐ Quantity ☐ Type ☐ Residue ☐ Partial Rejection ☐ Full Rejection
Manifest Reference Number:

18b. Alternate Facility (or Generator) — U.S. EPA ID Number:
Facility's Phone:

18c. Signature of Alternate Facility (or Generator) — Month Day Year

19. Hazardous Waste Report Management Method Codes (i.e., codes for hazardous waste treatment, disposal, and recycling systems)

1.	2.	3.	4.
H132			

20. Designated Facility Owner or Operator: Certification of receipt of hazardous materials covered by the manifest except as noted in Item 18a
Printed/Typed Name: Jamie Wald — Signature: Jamie Wald — Month 04 Day 12 Year 07

GENERATOR / INT'L / TRANSPORTER / DESIGNATED FACILITY

EPA Form 8700-22 (Rev 3-05) Previous editions are obsolete.

DESIGNATED FACILITY TO GENERATOR

Please print or type. (Form designed for use on elite (12-pitch) typewriter.) Form Approved. OMB No. 2050-0039

UNIFORM HAZARDOUS WASTE MANIFEST	1. Generator ID Number CAR000123117	2. Page 1 of 1	3. Emergency Response Phone 1-800-838-1477	4. Manifest Tracking Number 001388162 JJK

5. Generator's Name and Mailing Address
Lennar Mare Island LLC
690 Walnut Ave. Suite 100
Vallejo, CA 94592
Generator's Phone: 707 562-1013

Generator's Site Address (if different than mailing address)
Lennar Mare Island LLC
Nimitz & 11th
Mare Island, CA

6. Transporter 1 Company Name: WAH TRK — U.S. EPA ID Number: CAR000103127

7. Transporter 2 Company Name: — U.S. EPA ID Number:

8. Designated Facility Name and Site Address
Chemical Waste Management
35251 Old Skyline Road
Kettleman City, CA 93239 559-386-9711
Facility's Phone:
U.S. EPA ID Number: CAT000646117

9a. HM	9b. U.S. DOT Description (including Proper Shipping Name, Hazard Class, ID Number, and Packing Group (if any))	10. Containers No.	Type	11. Total Quantity	12. Unit Wt./Vol.	13. Waste Codes
	1. RQ, Environmentally Hazardous Substances, Solid N.O.S. UN3077, PG III, (Lead)	001	DT	00018	Y	611
	2.					
	3.					
	4.					

14. Special Handling Instructions and Additional Information
Profile #: a) EH0112 LIC# 9B98705 W-3
Wear Proper PPE When Handling Material ERG: 1)n/a
Site: ~~Nimitz & 11th~~ B386 ~~[illegible]~~ 264204.19.07

15. GENERATOR'S/OFFEROR'S CERTIFICATION: I hereby declare that the contents of this consignment are fully and accurately described above by the proper shipping name, and are classified, packaged, marked and labeled/placarded, and are in all respects in proper condition for transport according to applicable international and national governmental regulations. If export shipment and I am the Primary Exporter, I certify that the contents of this consignment conform to the terms of the attached EPA Acknowledgment of Consent.
I certify that the waste minimization statement identified in 40 CFR 262.27(a) (if I am a large quantity generator) or (b) (if I am a small quantity generator) is true

Generator's/Offeror's Printed/Typed Name: Roger Lucich (Agent for Lennar MI LLC) — Signature: Roger D Lucich — Month 04 Day 12 Year 07

16. International Shipments ☐ Import to U.S. ☐ Export from U.S. Port of entry/exit
Transporter signature (for exports only): Date leaving U.S.

17. Transporter Acknowledgment of Receipt of Materials
Transporter 1 Printed/Typed Name: Tony Garay — Signature: [signature] — Month 4 Day 12 Year 07
Transporter 2 Printed/Typed Name: — Signature: — Month Day Year

18. Discrepancy
18a. Discrepancy Indication Space ☐ Quantity ☐ Type ☐ Residue ☐ Partial Rejection ☐ Full Rejection
Manifest Reference Number:

18b. Alternate Facility (or Generator) — U.S. EPA ID Number
Facility's Phone

18c. Signature of Alternate Facility (or Generator) — Month Day Year

19. Hazardous Waste Report Management Method Codes (i.e., codes for hazardous waste treatment, disposal, and recycling systems)
H132 | 2. | 3. | 4.

20. Designated Facility Owner or Operator: Certification of receipt of hazardous materials covered by the manifest except as noted in Item 18a
Printed/Typed Name: Steven Hawkins — Signature: [signature] — Month 04 Day 12 Year 07

GENERATOR / INT'L / TRANSPORTER / DESIGNATED FACILITY

EPA Form 8700-22 (Rev. 3-05) Previous editions are obsolete.

DESIGNATED FACILITY TO GENERATOR

Please print or type. (Form designed for use on elite (12-pitch) typewriter.)

Form Approved. OMB No. 2050-0039

UNIFORM HAZARDOUS WASTE MANIFEST

1. Generator ID Number: CAR000123117
2. Page 1 of: 1
3. Emergency Response Phone: 1-800-838-1477
4. Manifest Tracking Number: 001388163 JJK

5. Generator's Name and Mailing Address
Lennar Mare Island LLC
690 Walnut Ave. Suite 100
Vallejo, CA 94592

Generator's Site Address (if different than mailing address)
Lennar Mare Island LLC
Nimitz & 11th
Mare Island, CA

Generator's Phone: 707 562-1013

6. Transporter 1 Company Name: Geolina
U.S. EPA ID Number: CAR000174680

7. Transporter 2 Company Name
U.S. EPA ID Number

8. Designated Facility Name and Site Address
Chemical Waste Management
35251 Old Skyline Road
Kettleman City, CA 93239 559-386-9711
Facility's Phone:
U.S. EPA ID Number: CAD000646117

9a. HM	9b. U.S. DOT Description (including Proper Shipping Name, Hazard Class, ID Number, and Packing Group (if any))	10. Containers No	10. Containers Type	11. Total Quantity	12. Unit Wt./Vol.	13. Waste Codes
	1 RQ, Environmentally Hazardous Substances, Solid N.O.S. UN3077, PG III, (Lead)	001	DT	00018	Y	611
	2.					
	3					
	4.					

14. Special Handling Instructions and Additional Information
Profile #: a) EH0112
Wear Proper PPE When Handling Material.
Site: Nimitz & 11th
BS86 PCB 264294, 19, 87
ERG: 1pt/a
L 79267292

15. **GENERATOR'S/OFFEROR'S CERTIFICATION:** I hereby declare that the contents of this consignment are fully and accurately described above by the proper shipping name, and are classified, packaged, marked and labeled/placarded, and are in all respects in proper condition for transport according to applicable international and national governmental regulations. If export shipment and I am the Primary Exporter, I certify that the contents of this consignment conform to the terms of the attached EPA Acknowledgment of Consent.
I certify that the waste minimization statement identified in 40 CFR 262.27(a) (if I am a large quantity generator) or (b) (if I am a small quantity generator) is true.

Generator's/Offeror's Printed/Typed Name: Roger Lynch (Agent for Lennar MIUC) Signature: Roger D Lynch Month 04 Day 12 Year 07

16. International Shipments ☐ Import to U.S. ☐ Export from U.S. Port of entry/exit:
Transporter signature (for exports only): Date leaving U.S.:

17. Transporter Acknowledgment of Receipt of Materials
Transporter 1 Printed/Typed Name: Geolina Signature: Month 04 Day 12 Year 07
Transporter 2 Printed/Typed Name: Signature: Month Day Year

18. Discrepancy
18a. Discrepancy Indication Space ☐ Quantity ☐ Type ☐ Residue ☐ Partial Rejection ☐ Full Rejection
Manifest Reference Number:

18b. Alternate Facility (or Generator) U.S. EPA ID Number
Facility's Phone:

18c. Signature of Alternate Facility (or Generator) Month Day Year

19. Hazardous Waste Report Management Method Codes (i.e., codes for hazardous waste treatment, disposal, and recycling systems)
1 H132 2 3 4

20. Designated Facility Owner or Operator: Certification of receipt of hazardous materials covered by the manifest except as noted in Item 18a 04/13/07
Printed/Typed Name: Jamie Ward Signature: Jamie Ward Month 04 Day 13 Year 07

GENERATOR — INT'L — TRANSPORTER — DESIGNATED FACILITY

EPA Form 8700-22 (Rev. 3-05) Previous editions are obsolete

DESIGNATED FACILITY TO GENERATOR

Please print or type. (Form designed for use on elite (12-pitch) typewriter.) 9D675410 #69 Form Approved. OMB No. 2050-0039.

UNIFORM HAZARDOUS WASTE MANIFEST	1. Generator ID Number	2. Page 1 of	3. Emergency Response Phone	4. Manifest Tracking Number
	CAR000123117	1	1-800-838-1477	002398798 JJK

5. Generator's Name and Mailing Address
Lennar Mare Island LLC
690 Walnut Ave. Suite 100
Vallejo, CA 94592
Generator's Phone: 707-562-1013

Generator's Site Address (if different than mailing address)
Lennar Mare Island LLC
Nimitz & 11th
Mare Island, CA

6. Transporter 1 Company Name: J.J. Perez & Sons — U.S. EPA ID Number: CAR000154176

7. Transporter 2 Company Name — U.S. EPA ID Number:

8. Designated Facility Name and Site Address
Chemical Waste Management
35251 Old Skyline Road
Kettleman City, CA 93239 559-386-9711
Facility's Phone: — U.S. EPA ID Number: CAT000646117

9a. HM	9b. U.S. DOT Description (including Proper Shipping Name, Hazard Class, ID Number, and Packing Group (if any))	10. Containers No.	10. Containers Type	11. Total Quantity	12. Unit Wt./Vol.	13. Waste Codes
	1. RQ, Environmentally Hazardous Substances, Solid N.O.S. UN3077, PG III, (Lead)	001	DT	00018	Y	611
	2.					
	3					
	4					

14. Special Handling Instructions and Additional Information
Profile #: a) EH0112
Wear Proper PPE When Handling Material.
ERG: Dn/a
Site: Nimitz & 11th 838 2642 01.07

15. GENERATOR'S/OFFEROR'S CERTIFICATION. I hereby declare that the contents of this consignment are fully and accurately described above by the proper shipping name, and are classified, packaged, marked and labeled/placarded, and are in all respects in proper condition for transport according to applicable international and national governmental regulations. If export shipment and I am the Primary Exporter, I certify that the contents of this consignment conform to the terms of the attached EPA Acknowledgment of Consent.
I certify that the waste minimization statement identified in 40 CFR 262.27(a) (if I am a large quantity generator) or (b) (if I am a small quantity generator) is true.

Generator's/Offeror's Printed/Typed Name: Roger Lucas (Agent for Lennar MI LLC) — Signature: Roger D Lucas — Month 04 Day 12 Year 07

16. International Shipments ☐ Import to U.S. ☑ Export from U.S. Port of entry/exit:
Transporter signature (for exports only): Date leaving U.S.:

17. Transporter Acknowledgment of Receipt of Materials
Transporter 1 Printed/Typed Name: Daniel Gonzalez — Signature: — Month 04 Day 12 Year 07
Transporter 2 Printed/Typed Name — Signature — Month Day Year

18. Discrepancy
18a. Discrepancy Indication Space ☐ Quantity ☐ Type ☐ Residue ☐ Partial Rejection ☐ Full Rejection
Manifest Reference Number:
18b. Alternate Facility (or Generator) — U.S. EPA ID Number
Facility's Phone:
18c. Signature of Alternate Facility (or Generator) — Month Day Year

19. Hazardous Waste Report Management Method Codes (i.e., codes for hazardous waste treatment, disposal, and recycling systems)
1. H120 2. 3. 4.

20. Designated Facility Owner or Operator: Certification of receipt of hazardous materials covered by the manifest except as noted in item 18a
Printed/Typed Name: Kimberly Wall — Signature: Kimberly Wall — Month 04 Day 12 Year 07

GENERATOR — INT'L — TRANSPORTER — DESIGNATED FACILITY

EPA Form 8700-22 (Rev. 3-05) Previous editions are obsolete — DESIGNATED FACILITY TO GENERATOR

9B9309

Please print or type. (Form designed for use on elite (12-pitch) typewriter)

Form Approved. OMB No. 2050-0039

UNIFORM HAZARDOUS WASTE MANIFEST	1. Generator ID Number	2. Page 1 of	3. Emergency Response Phone	4. Manifest Tracking Number
	CAR000123117	1	1-800-838-1477	002398799 JJK

5. Generator's Name and Mailing Address
Lennar Mare Island LLC
690 Walnut Ave. Suite 100
Vallejo, CA 94592
Generator's Phone: 707-562-1013

Generator's Site Address (if different than mailing address)
Lennar Mare Island LLC
Nimitz & 11th
Mare Island, CA

6. Transporter 1 Company Name: Peres & Sons — U.S. EPA ID Number: CAR000154476

7. Transporter 2 Company Name — U.S. EPA ID Number

8. Designated Facility Name and Site Address
Chemical Waste Management
35251 Old Skyline Road
Kettleman City, CA 93239 559-386-9711
Facility's Phone

U.S. EPA ID Number: CAT000646117

9a. HM	9b. U.S. DOT Description (including Proper Shipping Name, Hazard Class, ID Number, and Packing Group (if any))	10. Containers No	Type	11. Total Quantity	12. Unit Wt./Vol	13. Waste Codes
	1. RQ, Environmentally Hazardous Substances, Solid N.O.S. UN3077, PG III, (Lead)	001	DT	00018	Y	611
	2.					
	3.					
	4.					

14. Special Handling Instructions and Additional Information
Profile #: a) EH0112
Wear Proper PPE When Handling Material
ERG: 1)n/a
Site: ~~Nimitz & 11th~~ B386 264209.19.07

15. GENERATOR'S/OFFEROR'S CERTIFICATION: I hereby declare that the contents of this consignment are fully and accurately described above by the proper shipping name, and are classified, packaged, marked and labeled/placarded, and are in all respects in proper condition for transport according to applicable international and national governmental regulations. If export shipment and I am the Primary Exporter, I certify that the contents of this consignment conform to the terms of the attached EPA Acknowledgment of Consent.
I certify that the waste minimization statement identified in 40 CFR 262.27(a) (if I am a large quantity generator) or (b) (if I am a small quantity generator) is true

Generator's/Offeror's Printed/Typed Name: Roger Lauck (Agent for Lennar MI LLC) — Signature: Roger D. Lauck — Month 04 Day 12 Year 07

16. International Shipments ☐ Import to U.S. ☐ Export from U.S. Port of entry/exit:
Transporter signature (for exports only): Date leaving U.S.:

17. Transporter Acknowledgment of Receipt of Materials
Transporter 1 Printed/Typed Name: Raulino Sato — Signature: [signature] — Month 04 Day 12 Year 07
Transporter 2 Printed/Typed Name — Signature — Month Day Year

18. Discrepancy
18a. Discrepancy Indication Space ☐ Quantity ☐ Type ☐ Residue ☐ Partial Rejection ☐ Full Rejection
Manifest Reference Number:

18b. Alternate Facility (or Generator) — U.S. EPA ID Number
Facility's Phone

18c. Signature of Alternate Facility (or Generator) — Month Day Year

19. Hazardous Waste Report Management Method Codes (i.e., codes for hazardous waste treatment, disposal, and recycling systems)
1. H132 2. 3. 4.

20. Designated Facility Owner or Operator: Certification of receipt of hazardous materials covered by the manifest except as noted in Item 18a
Printed/Typed Name: [illegible] — Signature: [signature] — Month 04 Day 12 Year 07

GENERATOR — INT'L — TRANSPORTER — SIGNATED FACILITY

EPA Form 8700-22 (Rev. 3-05) Previous editions are obsolete.

DESIGNATED FACILITY TO GENERATOR

Please print or type (Form designed for use on elite (12-pitch) typewriter.) 9083563 #115 Form Approved. OMB No. 2050-0039

UNIFORM HAZARDOUS WASTE MANIFEST	1. Generator ID Number	2. Page 1 of	3. Emergency Response Phone	4. Manifest Tracking Number
	CAR000123117	1	1-800-838-1477	002398800 JJK

5. Generator's Name and Mailing Address
Lennar Mare Island LLC
690 Walnut Ave. Suite 100
Vallejo, CA 94592
Generator's Phone: 707 562-1013

Generator's Site Address (if different than mailing address)
Lennar Mare Island LLC
Nimitz & 11th
Mare Island, CA

6. Transporter 1 Company Name: Simon & Simon — U.S. EPA ID Number: CAR000093229

7. Transporter 2 Company Name — U.S. EPA ID Number:

8. Designated Facility Name and Site Address
Chemical Waste Management
35251 Old Skyline Road
Kettleman City, CA 93239 559-386-9711
Facility's Phone.
U.S. EPA ID Number: CAT000646117

9a HM	9b. U.S. DOT Description (Including Proper Shipping Name, Hazard Class, ID Number, and Packing Group (if any))	10. Containers No	10. Containers Type	11. Total Quantity	12. Unit Wt./Vol.	13. Waste Codes
	1. RQ, Environmentally Hazardous Substances, Solid N.O.S. UN3077, PG III, (Lead)	001	DT	00018	Y	611
	2.					
	3.					
	4.					

14. Special Handling Instructions and Additional Information
Profile #: a) EH0112
Wear Proper PPE When Handling Material
ERG 1 n/a B386
Site: ~~Nimitz & 11th~~ 264204 19.07

15. GENERATOR'S/OFFEROR'S CERTIFICATION: I hereby declare that the contents of this consignment are fully and accurately described above by the proper shipping name, and are classified, packaged, marked and labeled/placarded, and are in all respects in proper condition for transport according to applicable international and national governmental regulations. If export shipment and I am the Primary Exporter, I certify that the contents of this consignment conform to the terms of the attached EPA Acknowledgment of Consent.
I certify that the waste minimization statement identified in 40 CFR 262.27(a) (if I am a large quantity generator) or (b) (if I am a small quantity generator) is true

Generator's/Offeror's Printed/Typed Name: Roger Lucich (Agent for Lennar M1 LLC) — Signature: Roger D. Lucich — Month 04 Day 12 Year 07

16. International Shipments ☐ Import to U.S. ☐ Export from U.S. Port of entry/exit
Transporter signature (for exports only). Date leaving U.S.

17. Transporter Acknowledgment of Receipt of Materials
Transporter 1 Printed/Typed Name: Orlando Ramirez — Signature: [signature] — Month 04 Day 12 Year 07
Transporter 2 Printed/Typed Name — Signature — Month Day Year

18. Discrepancy
18a. Discrepancy Indication Space ☐ Quantity ☐ Type ☐ Residue ☐ Partial Rejection ☐ Full Rejection
Manifest Reference Number:

18b. Alternate Facility (or Generator) — U.S. EPA ID Number
Facility's Phone.

18c. Signature of Alternate Facility (or Generator) — Month Day Year

19. Hazardous Waste Report Management Method Codes (i.e., codes for hazardous waste treatment, disposal, and recycling systems)
1. H132 2. 3. 4.

20. Designated Facility Owner or Operator: Certification of receipt of hazardous materials covered by the manifest except as noted in Item 18a
Printed/Typed Name: Jamie Ward — Signature: Jamie Ward — Month 04 Day 12 Year 07

GENERATOR / INT'L / TRANSPORTER / DESIGNATED FACILITY

EPA Form 8700-22 (Rev. 3-05) Previous editions are obsolete

DESIGNATED FACILITY TO GENERATOR

9B83006

ease print or type. (Form designed for use on elite (12-pitch) typewriter.) Form Approved. OMB No. 2050-0039

UNIFORM HAZARDOUS WASTE MANIFEST	1. Generator ID Number	2. Page 1 of	3. Emergency Response Phone	4. Manifest Tracking Number
	CAR000123117	1	1-800-838-1477	002398801 JJK

5. Generator's Name and Mailing Address
Lennar Mare Island LLC
690 Walnut Ave. Suite 100
Vallejo, CA 94592
Generator's Phone: 707 562-1013

Generator's Site Address (if different than mailing address)
Lennar Mare Island LLC
Nimitz & 11th
Mare Island, CA

6. Transporter 1 Company Name: INC Trucking — U.S. EPA ID Number: CAR000148809

7. Transporter 2 Company Name — U.S. EPA ID Number:

8. Designated Facility Name and Site Address
Chemical Waste Management
35251 Old Skyline Road
Kettleman City, CA 93239 559-386-9711
Facility's Phone:
U.S. EPA ID Number: CAT000646117

9a. HM	9b. U.S. DOT Description (including Proper Shipping Name, Hazard Class, ID Number, and Packing Group (if any))	10. Containers No.	10. Containers Type	11. Total Quantity	12. Unit Wt./Vol.	13. Waste Codes
	1. RQ, Environmentally Hazardous Substances, Solid N.O.S. UN3077, PG III, (Lead)	001	DT	00018	Y	611
	2.					
	3.					
	4.					

14. Special Handling Instructions and Additional Information
Profile #: a) EH0112
Wear Proper PPE When Handling Material.
ERG: Tm/a
Site: ~~Nimitz & 11th~~ B386 264204.19.07

15. GENERATOR'S/OFFEROR'S CERTIFICATION: I hereby declare that the contents of this consignment are fully and accurately described above by the proper shipping name, and are classified, packaged, marked and labeled/placarded, and are in all respects in proper condition for transport according to applicable international and national governmental regulations. If export shipment and I am the Primary Exporter, I certify that the contents of this consignment conform to the terms of the attached EPA Acknowledgment of Consent.
I certify that the waste minimization statement identified in 40 CFR 262.27(a) (if I am a large quantity generator) or (b) (if I am a small quantity generator) is true

Generator's/Offeror's Printed/Typed Name: Roger Lucich (Agent for Lennar MI LLC) — Signature: Roger D Lucich — Month 04 Day 12 Year 07

16. International Shipments ☐ Import to U.S. ☐ Export from U.S. Port of entry/exit
Transporter signature (for exports only). Date leaving U.S.

17. Transporter Acknowledgment of Receipt of Materials
Transporter 1 Printed/Typed Name: ANTONIO GODINEZ — Signature: Antonio Godinez — Month 04 Day 12 Year 07
Transporter 2 Printed/Typed Name — Signature — Month Day Year

18. Discrepancy
18a. Discrepancy Indication Space ☐ Quantity ☐ Type ☐ Residue ☐ Partial Rejection ☐ Full Rejection
Manifest Reference Number:

18b. Alternate Facility (or Generator) — U.S. EPA ID Number
Facility's Phone.

18c. Signature of Alternate Facility (or Generator) — Month Day Year

19. Hazardous Waste Report Management Method Codes (i.e., codes for hazardous waste treatment, disposal, and recycling systems)
1. H132 2. 3. 4.

20. Designated Facility Owner or Operator: Certification of receipt of hazardous materials covered by the manifest except as noted in Item 18a
Printed/Typed Name: Jamie Ward — Signature: Jamie Ward — Month 04 Day 12 Year 07

EPA Form 8700-22 (Rev. 3-05) Previous editions are obsolete.

DESIGNATED FACILITY TO GENERATOR

lease print or type. (Form designed for use on elite (12-pitch) typewriter.)

Form Approved. OMB No. 2050-0039

UNIFORM HAZARDOUS WASTE MANIFEST

1 Generator ID Number: CAR000123117

2. Page 1 of: 1

3 Emergency Response Phone: 1-800-838-1477

4. Manifest Tracking Number: 002398802 JJK

5. Generator's Name and Mailing Address
Lennar Mare Island LLC
690 Walnut Ave. Suite 100
Vallejo, CA 94592
Generator's Phone 707-562-1013

Generator's Site Address (if different than mailing address)
Lennar Mare Island LLC
Nimitz & 11th
Mare Island, CA

6. Transporter 1 Company Name: Simon & Simon Trucking
U.S. EPA ID Number: CAR000093729

7. Transporter 2 Company Name:
U.S. EPA ID Number:

8. Designated Facility Name and Site Address
Chemical Waste Management
35251 Old Skyline Road
Kettleman City, CA 93239 559-386-9711
Facility's Phone:
U.S. EPA ID Number: CAT000646117

9a HM	9b U.S. DOT Description (including Proper Shipping Name, Hazard Class, ID Number, and Packing Group (if any))	10. Containers No	10. Containers Type	11. Total Quantity	12. Unit Wt./Vol.	13 Waste Codes		
	1. RQ, Environmentally Hazardous Substances, Solid N.O.S. UN3077, PG III, (Lead)	001	DT	00018	Y	611		
	2.							
	3							
	4							

14. Special Handling Instructions and Additional Information
Profile # of EHG112
Wear Proper PPE When Handling Material. #169B3842 ERG 171
Site Nimitz & 11th B356 2642 M. 11.07

15. **GENERATOR'S/OFFEROR'S CERTIFICATION:** I hereby declare that the contents of this consignment are fully and accurately described above by the proper shipping name, and are classified, packaged, marked and labeled/placarded, and are in all respects in proper condition for transport according to applicable international and national governmental regulations. If export shipment and I am the Primary Exporter, I certify that the contents of this consignment conform to the terms of the attached EPA Acknowledgment of Consent.
I certify that the waste minimization statement identified in 40 CFR 262.27(a) (if I am a large quantity generator) or (b) (if I am a small quantity generator) is true.

Generator's/Offeror's Printed/Typed Name: Roger Lucas (Agent for Lennar MI LLC) | Signature: Roger D. Lucas | Month 04 Day 12 Year 07

16 International Shipments ☐ Import to U.S. ☐ Export from U.S. Port of entry/exit:
Transporter signature (for exports only): Date leaving U.S.:

17. Transporter Acknowledgment of Receipt of Materials

Transporter 1 Printed/Typed Name: ERNESTO SOLORIO | Signature: Ernesto Solorio | Month 4 Day 12 Year 07

Transporter 2 Printed/Typed Name | Signature | Month Day Year

18. Discrepancy

18a. Discrepancy Indication Space ☐ Quantity ☐ Type ☐ Residue ☐ Partial Rejection ☐ Full Rejection

Manifest Reference Number

18b Alternate Facility (or Generator) | U.S. EPA ID Number

Facility's Phone

18c. Signature of Alternate Facility (or Generator) | Month Day Year

19 Hazardous Waste Report Management Method Codes (i.e., codes for hazardous waste treatment, disposal, and recycling systems)

1. H132 | 2. | 3. | 4.

20 Designated Facility Owner or Operator: Certification of receipt of hazardous materials covered by the manifest except as noted in Item 18a

Printed/Typed Name: Jamie Dick | Signature: Jamie Dick | Month 04 Day 12 Year 07

GENERATOR

INT'L

TRANSPORTER

DESIGNATED FACILITY

EPA Form 8700-22 (Rev. 3-05) Previous editions are obsolete.

DESIGNATED FACILITY TO GENERATOR

Please print or type (Form designed for use on elite (12-pitch) typewriter.) Form Approved OMB No 2050-0039

UNIFORM HAZARDOUS WASTE MANIFEST	1 Generator ID Number	2. Page 1 of	3. Emergency Response Phone	4. Manifest Tracking Number
	CAR000123117		1-800-838-1477	001388157 JJK

5. Generator's Name and Mailing Address
Lennar Mare Island LLC
690 Walnut Ave, Suite 100
Vallejo, CA 94592
Generator's Phone 707 562-1013

Generator's Site Address (if different than mailing address)
Lennar Mare Island LLC
Nimitz & 11th
Mare Island, CA

6 Transporter 1 Company Name: L. R. FLORES TRKG — U.S. EPA ID Number: CAR000172320

7. Transporter 2 Company Name — U.S. EPA ID Number

8 Designated Facility Name and Site Address
Chemical Waste Management
35251 Old Skyline Road
Kettleman City, CA 93239 559-386-9711
Facility's Phone

U.S. EPA ID Number: CAT000646117

9a HM	9b. U.S. DOT Description (including Proper Shipping Name, Hazard Class, ID Number, and Packing Group (if any))	10 Containers No.	Type	11 Total Quantity	12. Unit Wt./Vol	13 Waste Codes
	1. RQ, Environmentally Hazardous Substances, Solid N.O.S. UN3077, PG III, (Lead)	001	DT	00018	Y	611
	2.					
	3.					
	4					

14 Special Handling Instructions and Additional Information
Profile # a) EH0112 9D16881 # 245
Wear Proper PPE When Handling Material ERG. 1)n/a
Site Nimitz & 11th B386 264204, 19.07

15 GENERATOR'S/OFFEROR'S CERTIFICATION: I hereby declare that the contents of this consignment are fully and accurately described above by the proper shipping name, and are classified, packaged, marked and labeled/placarded, and are in all respects in proper condition for transport according to applicable international and national governmental regulations. If export shipment and I am the Primary Exporter, I certify that the contents of this consignment conform to the terms of the attached EPA Acknowledgment of Consent
I certify that the waste minimization statement identified in 40 CFR 262.27(a) (if I am a large quantity generator) or (b) (if I am a small quantity generator) is true

Generator's/Offeror's Printed/Typed Name: Roger Lucich (Agent for Lennar Ms LLC) — Signature: Roger D Lucich — Month 04 Day 12 Year 07

16 International Shipments ☐ Import to U.S. ☑ Export from U.S. Port of entry/exit:
Transporter signature (for exports only). Date leaving U.S.

17. Transporter Acknowledgment of Receipt of Materials
Transporter 1 Printed/Typed Name: MISAEL HERRERA RAMOS — Signature: Misael Herrera R — Month 04 Day 12 Year 07
Transporter 2 Printed/Typed Name — Signature — Month Day Year

18 Discrepancy
18a. Discrepancy Indication Space ☐ Quantity ☐ Type ☐ Residue ☐ Partial Rejection ☐ Full Rejection
Manifest Reference Number:

18b. Alternate Facility (or Generator) — U.S. EPA ID Number
Facility's Phone.

18c. Signature of Alternate Facility (or Generator) — Month Day Year

19. Hazardous Waste Report Management Method Codes (i.e., codes for hazardous waste treatment, disposal, and recycling systems)

1.	2	3	4.
H132			

20. Designated Facility Owner or Operator: Certification of receipt of hazardous materials covered by the manifest except as noted in Item 18a
Printed/Typed Name: Jamie Ward — Signature: Jamie Ward — Month 04 Day 12 Year 07

GENERATOR / INT'L / TRANSPORTER / DESIGNATED FACILITY

EPA Form 8700-22 (Rev 3-05) Previous editions are obsolete

DESIGNATED FACILITY TO GENERATOR

#25 - 1093133

Please print or type (Form designed for use on elite (12-pitch) typewriter)

Form Approved. OMB No 2050-0039

UNIFORM HAZARDOUS WASTE MANIFEST	1. Generator ID Number	2. Page 1 of	3. Emergency Response Phone	4. Manifest Tracking Number
	CAR000123117	1	1-800-838-1477	001388159 JJK

5. Generator's Name and Mailing Address
Lennar Mare Island LLC
690 Walnut Ave. Suite 100
Vallejo, CA 94592
Generator's Phone. 707 562-1013

Generator's Site Address (if different than mailing address)
Lennar Mare Island LLC
Nimitz & 11th
Mare Island, CA

6. Transporter 1 Company Name: Cavala Trucking — U.S. EPA ID Number: CAR000141606

7. Transporter 2 Company Name — U.S. EPA ID Number

8. Designated Facility Name and Site Address
Chemical Waste Management
35251 Old Skyline Road
Kettleman City, CA 93239 559-386-9711
Facility's Phone.

U.S. EPA ID Number: CAT000646117

9a HM	9b U.S. DOT Description (including Proper Shipping Name, Hazard Class, ID Number, and Packing Group (if any))	10. Containers No	10. Containers Type	11. Total Quantity	12. Unit Wt./Vol.	13. Waste Codes
	1. RQ, Environmentally Hazardous Substances, Solid N.O.S. UN3077, PG III, (Lead)	001	DT	00018	Y	611
	2.					
	3.					
	4.					

14. Special Handling Instructions and Additional Information
Profile #: a) EH0112
Wear Proper PPE When Handling Material
Site: ~~Nimitz & 11th~~ B386 ERG: 1 n/a 264204.19.07

15. GENERATOR'S/OFFEROR'S CERTIFICATION: I hereby declare that the contents of this consignment are fully and accurately described above by the proper shipping name, and are classified, packaged, marked and labeled/placarded, and are in all respects in proper condition for transport according to applicable international and national governmental regulations. If export shipment and I am the Primary Exporter, I certify that the contents of this consignment conform to the terms of the attached EPA Acknowledgment of Consent.
I certify that the waste minimization statement identified in 40 CFR 262.27(a) (if I am a large quantity generator) or (b) (if I am a small quantity generator) is true.

Generator's/Offeror's Printed/Typed Name: Roger Lucich (Agent for Lennar MI LLC) — Signature: Roger D Lucich — Month 04 Day 12 Year 07

16. International Shipments: ☐ Import to U.S ☐ Export from U.S. Port of entry/exit:
Transporter signature (for exports only) Date leaving U.S.:

17. Transporter Acknowledgment of Receipt of Materials
Transporter 1 Printed/Typed Name: Salvador Zavala — Signature: Salvador Zavala — Month 4 Day 12 Year 07
Transporter 2 Printed/Typed Name — Signature — Month Day Year

18. Discrepancy
18a. Discrepancy Indication Space ☐ Quantity ☐ Type ☐ Residue ☐ Partial Rejection ☐ Full Rejection
Manifest Reference Number:

18b. Alternate Facility (or Generator) — U.S. EPA ID Number
Facility's Phone.

18c. Signature of Alternate Facility (or Generator) — Month Day Year

19. Hazardous Waste Report Management Method Codes (i.e., codes for hazardous waste treatment, disposal, and recycling systems)
1. H132 2. 3. 4.

20. Designated Facility Owner or Operator: Certification of receipt of hazardous materials covered by the manifest except as noted in Item 18a
Printed/Typed Name: Jamie Wad — Signature: Jamie Wad — Month 04 Day 12 Year 07

GENERATOR — INT'L — TRANSPORTER — DESIGNATED FACILITY

EPA Form 8700-22 (Rev. 3-05) Previous editions are obsolete.

DESIGNATED FACILITY TO GENERATOR

LIC 9DG434L

Please print or type (Form designed for use on elite (12-pitch) typewriter.) Form Approved. OMB No. 2050-0039

UNIFORM HAZARDOUS WASTE MANIFEST

1. Generator ID Number: CAR000123117
2. Page 1 of 1
3. Emergency Response Phone: 1-800-838-1477
4. Manifest Tracking Number: 001388158 JJK

5. Generator's Name and Mailing Address
Lennar Mare Island LLC
690 Walnut Ave Suite 100
Vallejo, CA 94592
Generator's Phone 707 562-1013

Generator's Site Address (if different than mailing address)
Lennar Mare Island LLC
Nimitz & 11th
Mare Island, CA

6. Transporter 1 Company Name: J J Perez Const. U.S. EPA ID Number: CAR000154476

7. Transporter 2 Company Name: U.S. EPA ID Number:

8. Designated Facility Name and Site Address
Chemical Waste Management
35251 Old Skyline Road
Kettleman City, CA 93239 559-386-9711
Facility's Phone:
U.S. EPA ID Number: CAT000646117

9a. HM	9b. U.S. DOT Description (including Proper Shipping Name, Hazard Class, ID Number, and Packing Group (if any))	10. Containers No.	10. Containers Type	11. Total Quantity	12. Unit Wt./Vol.	13. Waste Codes
	1 RQ, Environmentally Hazardous Substances, Solid N.O.S. UN3077, PG III, (Lead)	001	DT	00018	Y	611
	2.					
	3.					
	4					

14. Special Handling Instructions and Additional Information
Profile #: a) EH0112
Wear Proper PPE When Handling Material
Site: Nimitz & 11th B356 ERG Info 264204.19.07

15. **GENERATOR'S/OFFEROR'S CERTIFICATION:** I hereby declare that the contents of this consignment are fully and accurately described above by the proper shipping name, and are classified, packaged, marked and labeled/placarded, and are in all respects in proper condition for transport according to applicable international and national governmental regulations. If export shipment and I am the Primary Exporter, I certify that the contents of this consignment conform to the terms of the attached EPA Acknowledgment of Consent.
I certify that the waste minimization statement identified in 40 CFR 262.27(a) (if I am a large quantity generator) or (b) (if I am a small quantity generator) is true.

Generator's/Offeror's Printed/Typed Name: Roger Lucas (Agent for Lennar MIUC) Signature: Roger D Lucas Month 04 Day 12 Year 07

16. International Shipments ☐ Import to U.S. ☐ Export from U.S. Port of entry/exit:
Transporter signature (for exports only): Date leaving U.S.:

17. Transporter Acknowledgment of Receipt of Materials
Transporter 1 Printed/Typed Name: Travis C Comitzer Signature: Travis C Comitzer Month 04 Day 12 Year 07
Transporter 2 Printed/Typed Name: Signature: Month Day Year

18. Discrepancy
18a. Discrepancy Indication Space ☐ Quantity ☐ Type ☐ Residue ☐ Partial Rejection ☐ Full Rejection
Manifest Reference Number:

18b. Alternate Facility (or Generator) U.S. EPA ID Number
Facility's Phone:

18c. Signature of Alternate Facility (or Generator) Month Day Year

19. Hazardous Waste Report Management Method Codes (i.e., codes for hazardous waste treatment, disposal, and recycling systems)
1 H132 2 3 4

20. Designated Facility Owner or Operator: Certification of receipt of hazardous materials covered by the manifest except as noted in item 18a
Printed/Typed Name: Signature: Month 04 Day 16 Year 07

GENERATOR — INT'L — TRANSPORTER — DESIGNATED FACILITY

EPA Form 8700-22 (Rev. 3-05) Previous editions are obsolete. **DESIGNATED FACILITY TO GENERATOR**