PARTIALLY SCANNED
OVERSIZE ITEM(S)

To use the paper copy of oversize document # 2167983
contact the Region IX Superfund Records Center at
(415) 536-2000



DRILL HOLE LOCATION MAP

MERCUR MINING DISTRICT, UTAH

200 0 200 400 600

SFUND RECORDS CTR
2167983 1 of 1

CVX 00745

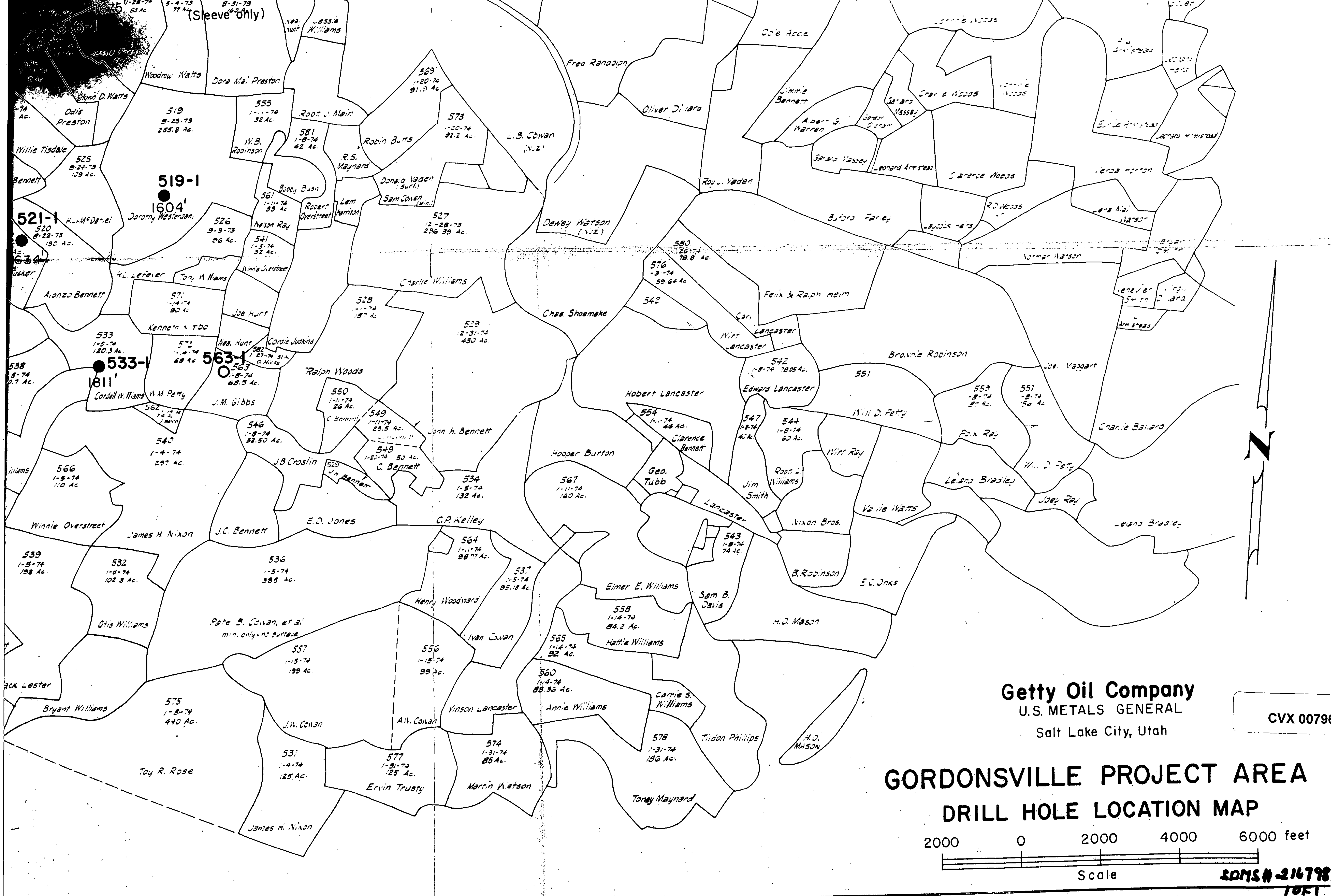

Getty Oil Company
U.S. METALS GENERAL
Salt Lake City, Utah

CVX 00796

GORDONSVILLE PROJECT AREA
DRILL HOLE LOCATION MAP

2000 0 2000 4000 6000 feet
Scale

SDMS # 216798
10F1

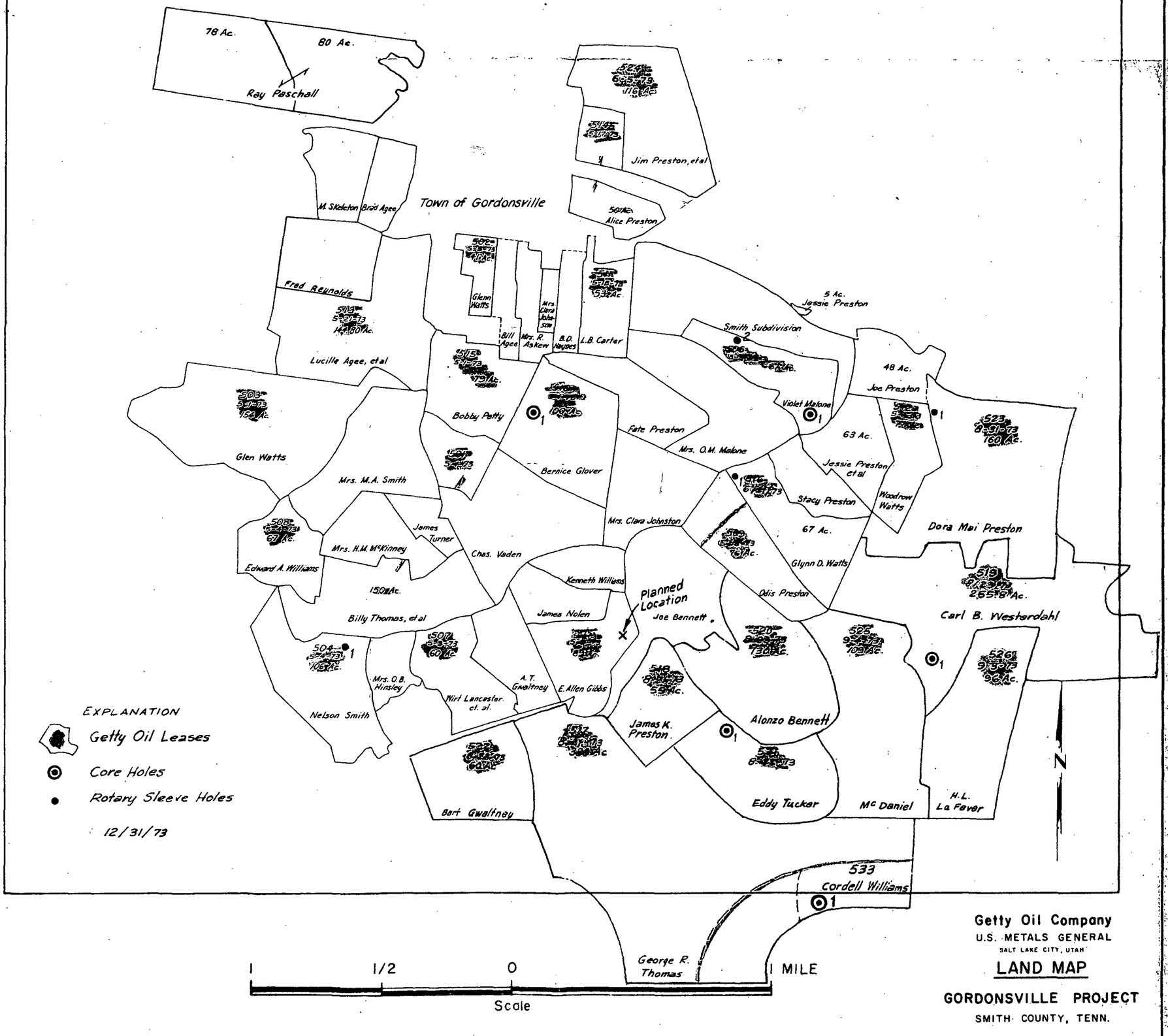

Getty Oil Company
U.S. METALS GENERAL
SALT LAKE CITY, UTAH

LAND MAP

GORDONSVILLE PROJECT
SMITH COUNTY, TENN.

SDMS# 2167983

CVX 00812

1 OF 2

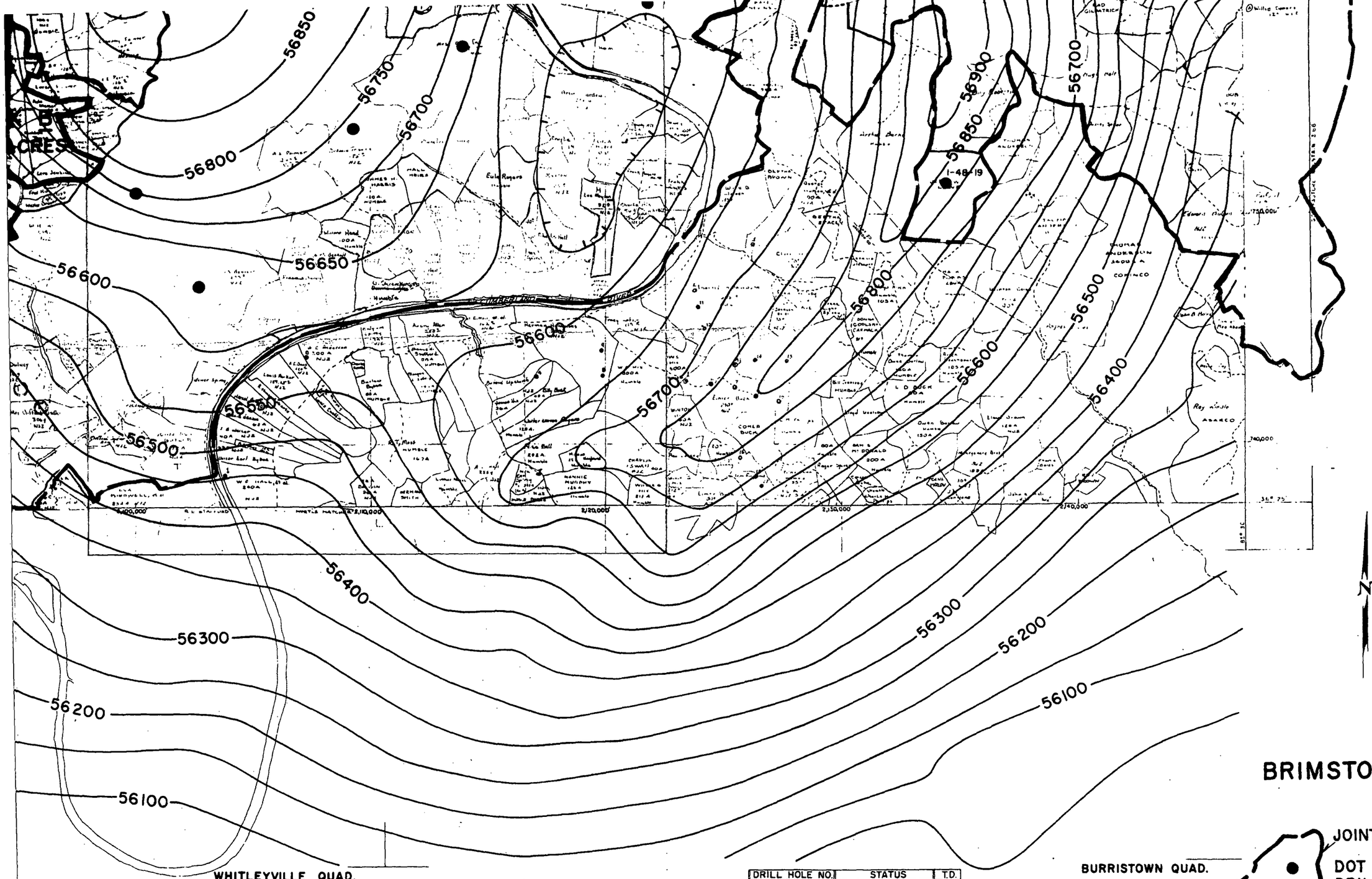

BRIMSTONE PROJECT

JOINT VENTURE BOUNDARIES

DOT REPRESENTS PROPOSED DRILL HOLE LOCATION.

1-48-11 ACTIVE OR COMPLETED DRILL HOLES

52000 MAGNETIC CONTOURS

EXXON LEASE

OTHERS

1 0 1/2 1 MILE
SCALE

DRILL HOLE NO.	STATUS	T.D.
1-47-11	COMPLETED	1903'
1-48-18	DRILLING	
1-48-19	DRILLING	

CVX 00813

SDMS # 2167983
2 OF 2

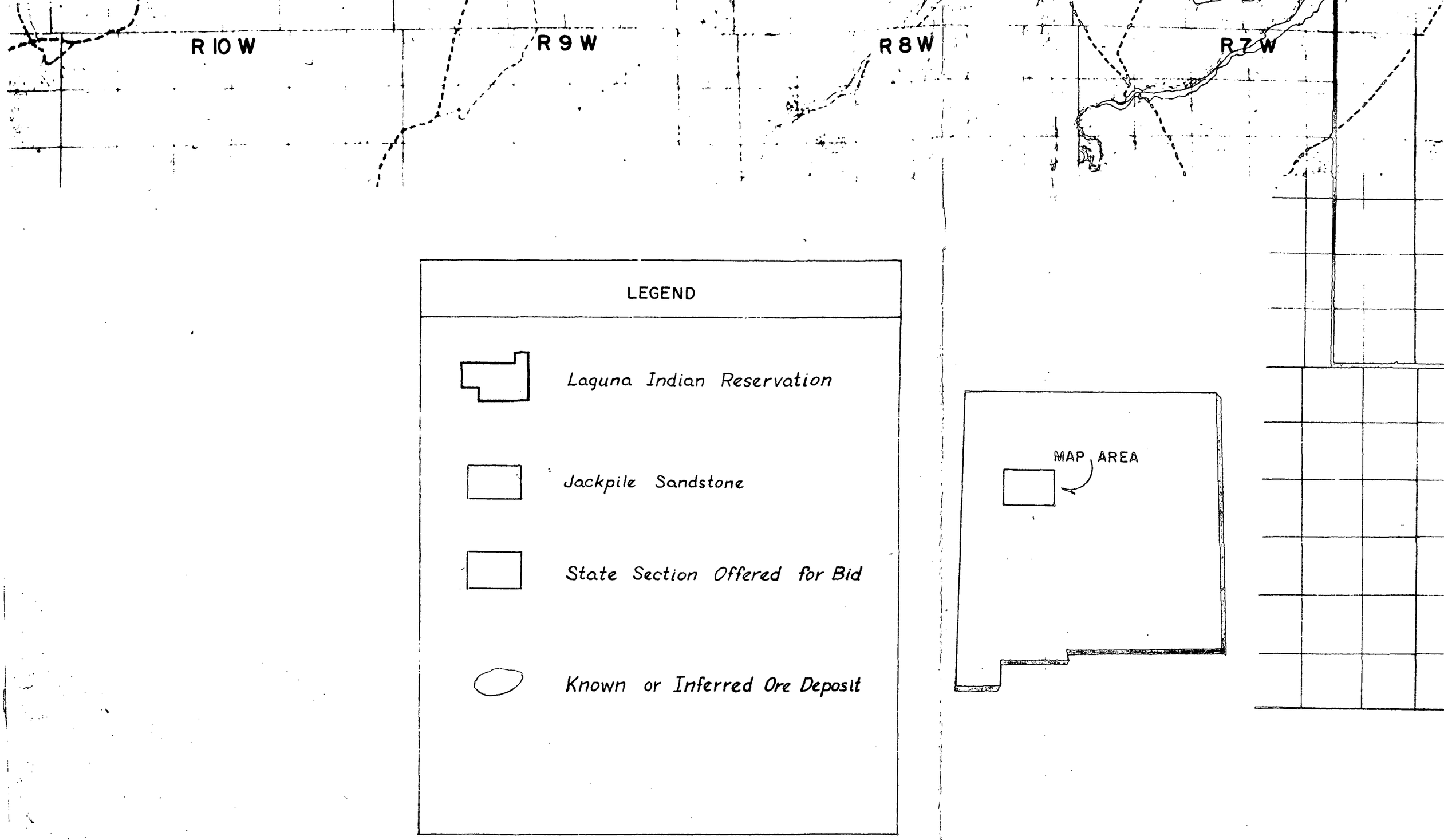

CVX 00876

SDMS# 2167983
1 OF 1

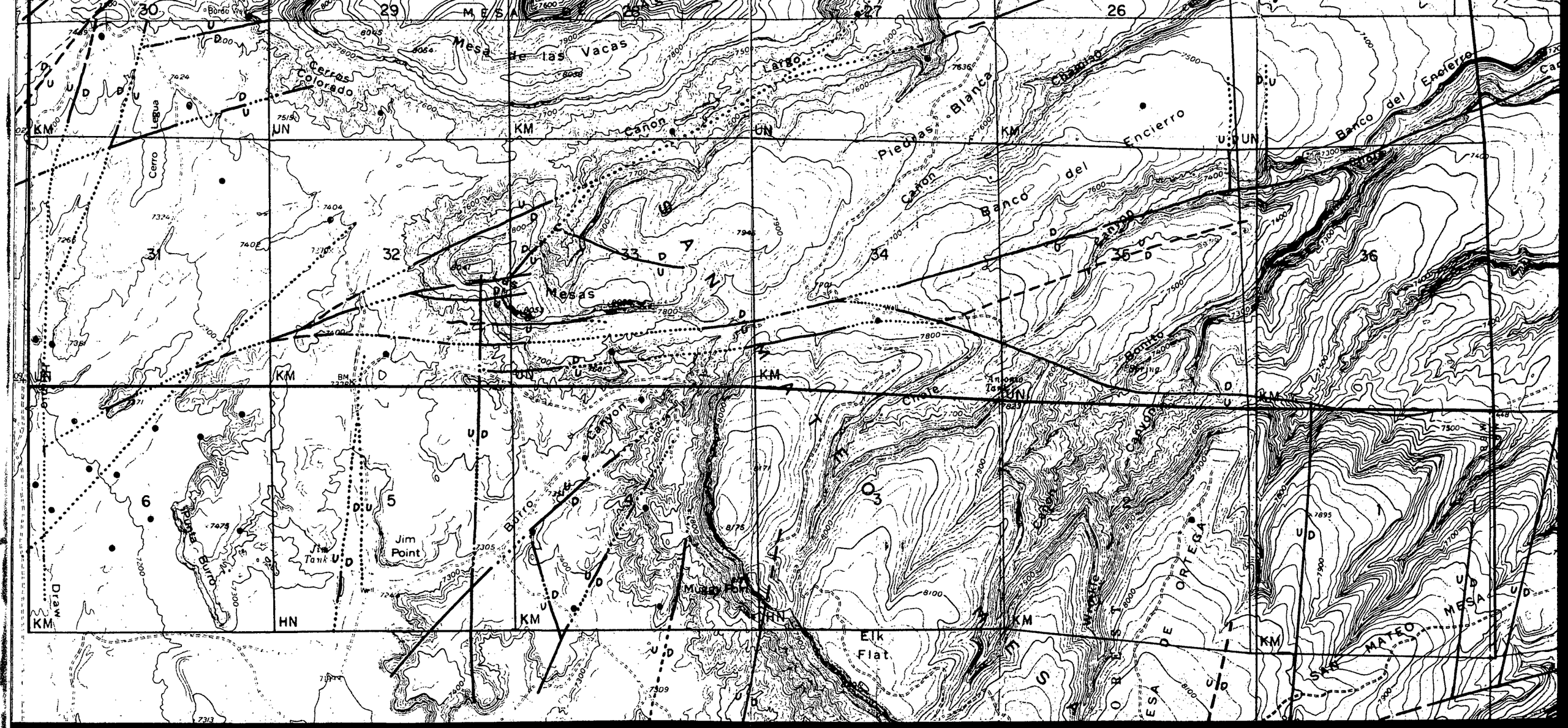

DRILLING DATA

- ORE
- MINERALIZED
- BARREN
- UNITED NUCLEAR DRILL HOLE

U/D fault

UNITED NUCLEAR'S "barren-red" zone

Getty Oil Company

JOINT VENTURE URANIUM EXPLORATION

ALBUQUERQUE, NEW MEXICO

Plate 4

PENA RANCH

Mc Kinley County, New Mexico

CVX 00894

SDMS# 2147983
1 OF 1

Scale 1" = 2000' By W. Pennell

Date Oct. 1973 Drafting J. Robinson

11-12-68

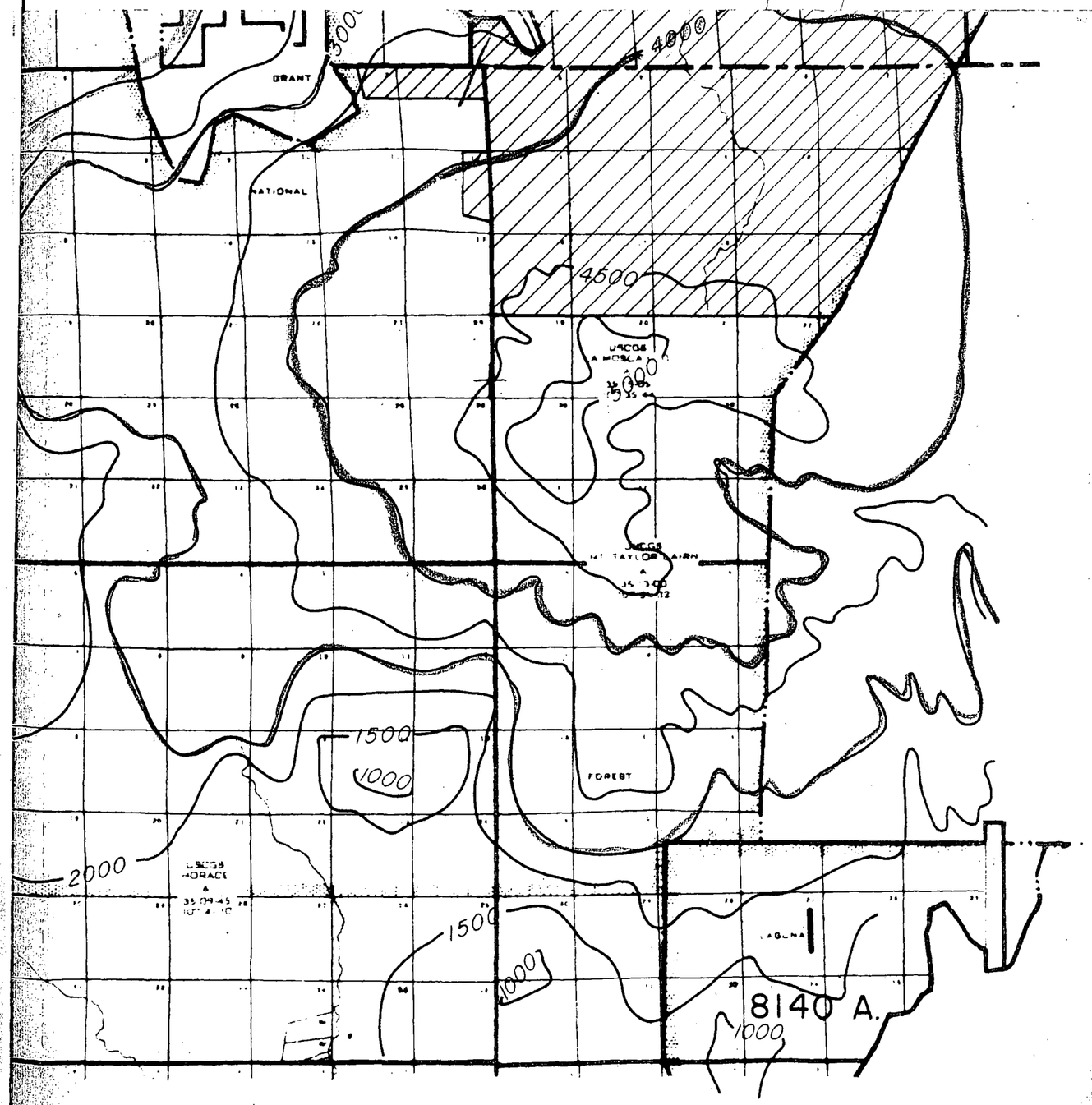

WESTWATER DRILLING DEPTH

Getty Oil Company

JOINT VENTURE URANIUM EXPLORATION

ALBUQUERQUE, NEW MEXICO

SAN MATEO AREA

Date _____ By _____

0 1 1/2 3 4 1/2 6 Miles

SDMS # 2167983

1 OF 2

CVX 0090

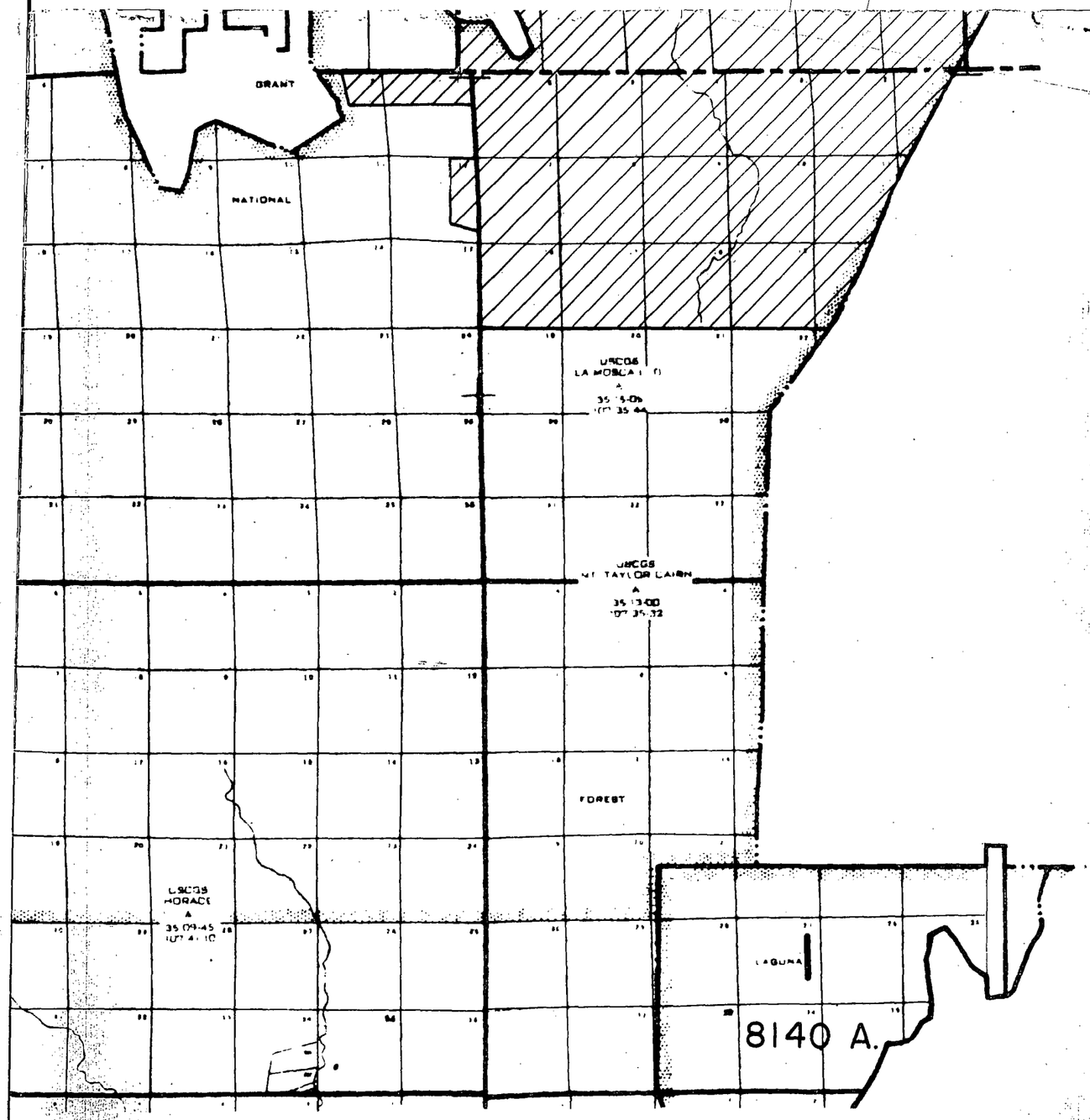

235 $12/A $2914.24 NOV 12, 1968

Getty Oil Company

JOINT VENTURE URANIUM EXPLORATION

ALBUQUERQUE, NEW MEXICO

SAN MATEO AREA

Date _____ By _____

0 1 1/2 3 4 1/2 6 Miles

SDMS # 2147983

2 OF 2

CVX 0090

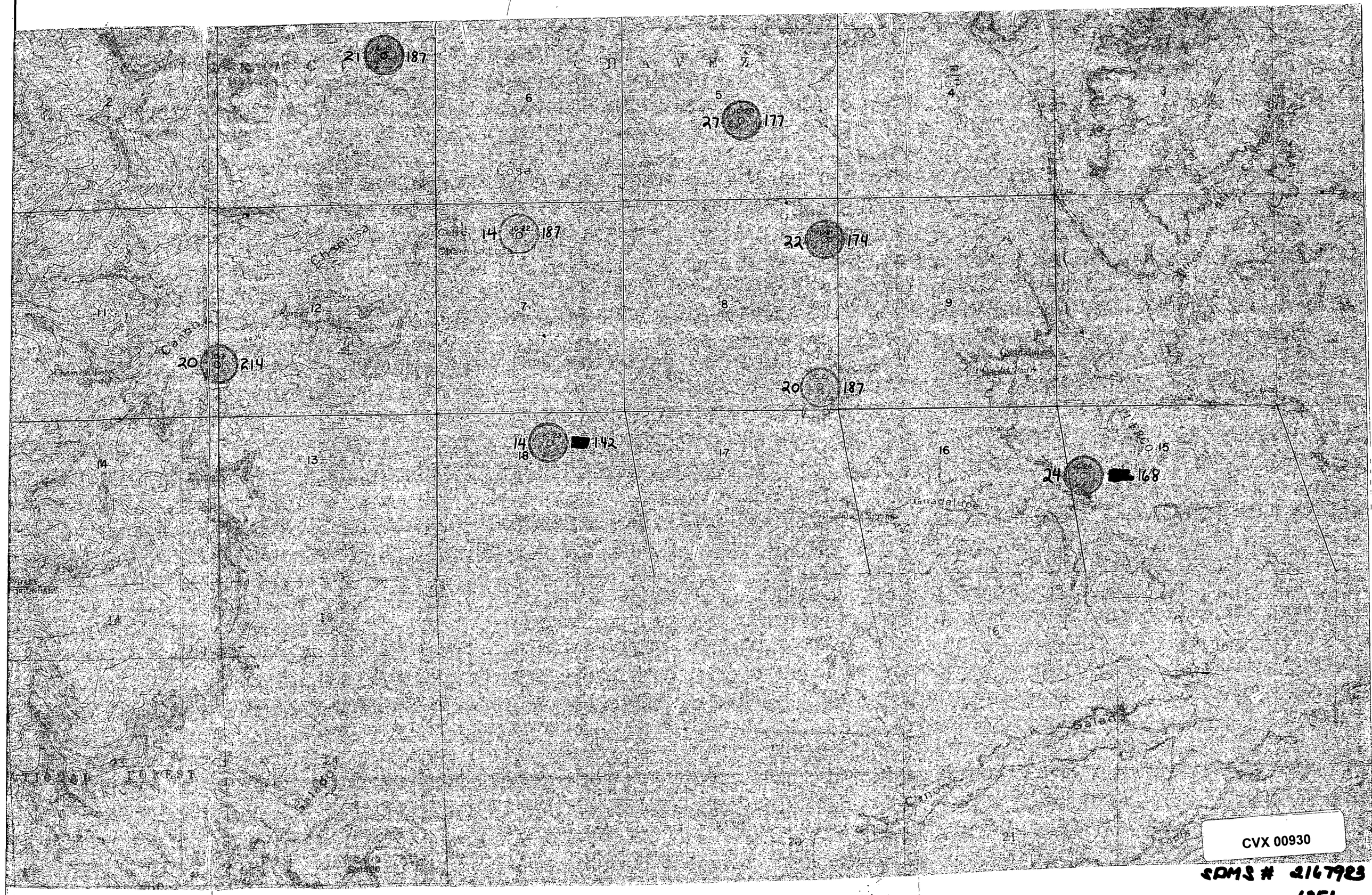

SAMS # 2167923
1 OF 1

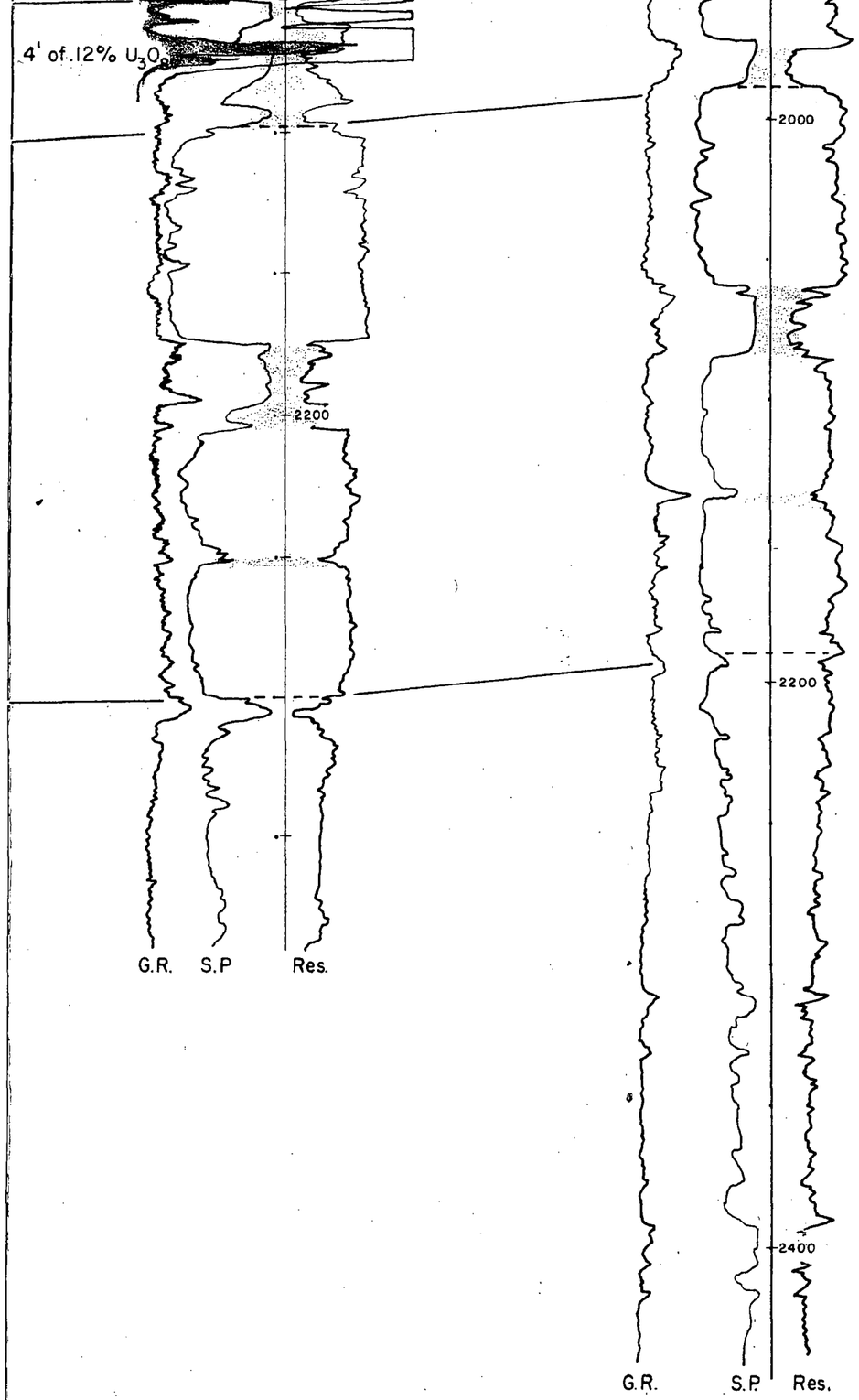

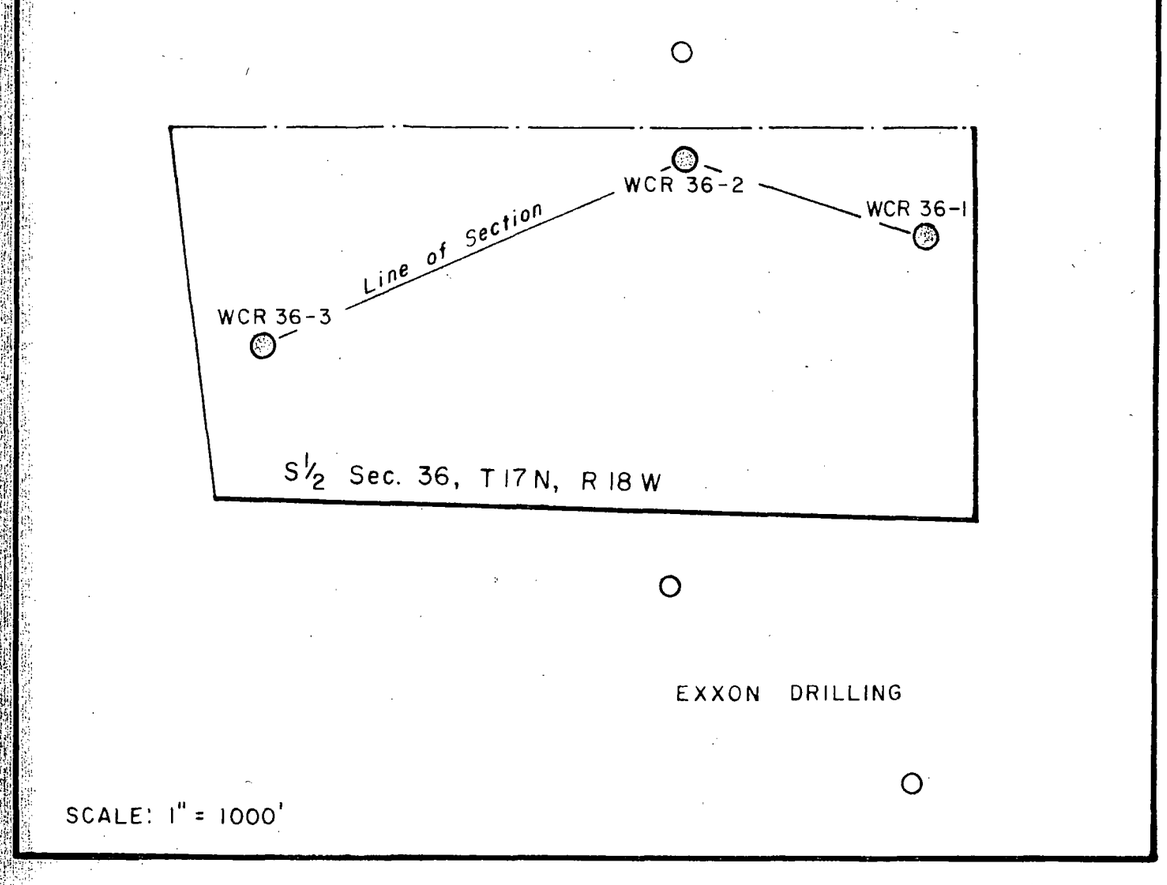

DRILL HOLE LOCATIONS

Getty Oil Company
U. S. URANIUM GENERAL
Salt Lake City, Utah

WEST CHURCH ROCK PROJECT

Date: July, 1974 By: William M. Pennell, Geologist

CVX 00947

SDMS # 2167923
1 of 1

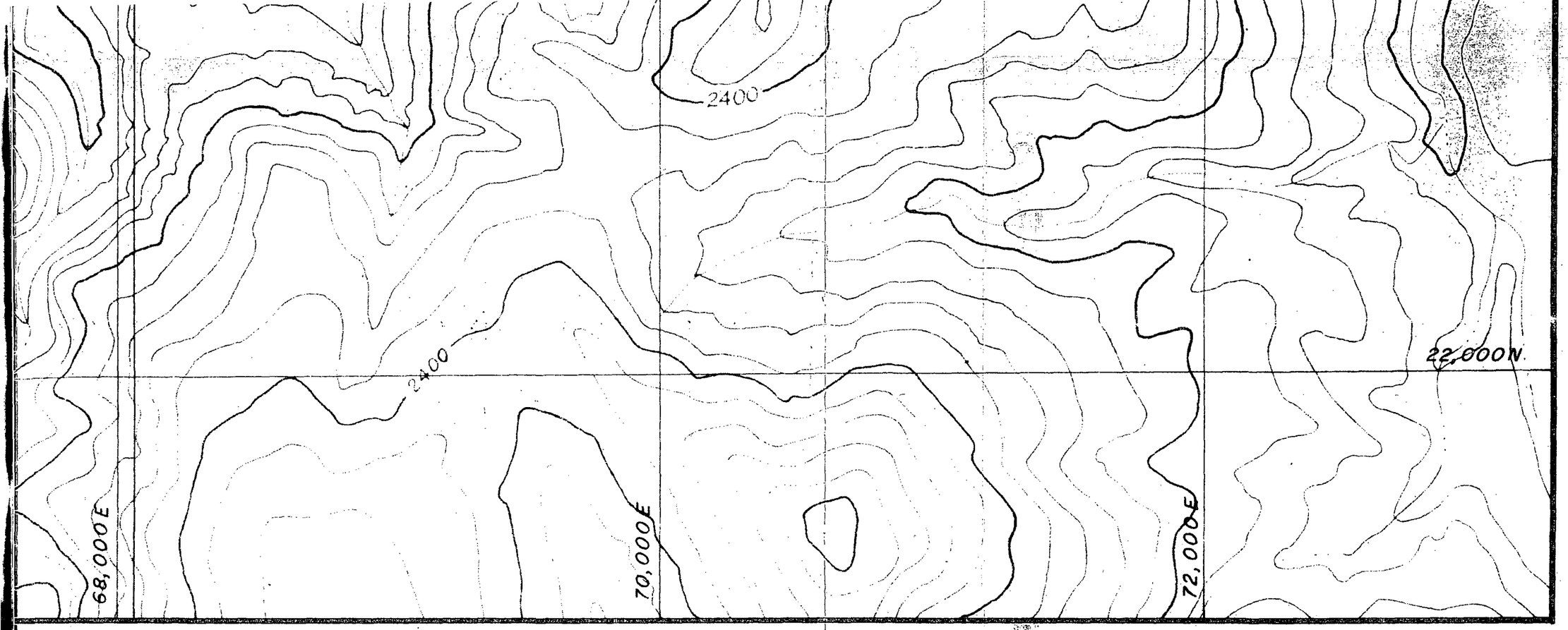

LEGEND

D ○ OLD DRILL HOLE

GETTY OIL CO. DRILL HOLES

– BARREN

s / Volcanics – MINERALIZED

ERVAL – 40'
OUNDARY & SECTION LINES APPROXIMATE
RILL HOLE LOCATIONS ± 50'

Getty Oil Company

JOINT VENTURE URANIUM EXPLORATION

SALT LAKE CITY, UTAH

TEMPLE BAR PROSPECT

MOHAVE COUNTY, ARIZONA

Scale 1"=400' By J. B. Squyres

Date Sept., 1968 Drafting W. Pratt

Revised _____ Approved P. A. Riddell

CVX 00973

DWG. NO. ARIZ. – 2 – T

SDMS# 3167985
1 OF 1