COLUMBIA ANALYTICAL SERVICES

TCLP

Reported: 02/25/97

Hazen & Sawyer
Project Reference:GOWANUS CANAL
Client Sample ID :STATION 1

Date Sampled : 01/30/97 Order #: 129012 Sample Matrix: SOIL/SEDIMENT
Date Received: 01/30/97 Submission #:9702000053

ANALYTE	PQL	RESULT	UNITS	DATE ANALYZED	ANALYTICAL DILUTION
METALS					
ARSENIC	0.500	0.500 U	MG/L	02/14/97	1.0
BARIUM	1.00	1.33	MG/L	02/14/97	1.0
CADMIUM	0.100	0.100 U	MG/L	02/14/97	1.0
CHROMIUM	0.100	0.100 U	MG/L	02/14/97	1.0
LEAD	0.100	0.100 U	MG/L	02/14/97	1.0
MERCURY	0.000300	0.00300 U	MG/L	02/11/97	10.0
SELENIUM	0.500	0.500 U	MG/L	02/14/97	1.0
SILVER	0.100	0.100 U	MG/L	02/14/97	1.0

Data reported following TCLP Toxicity Characteristic Leaching Procedure.
Federal Register, Part 261, Vol. 55, No. 126, June 29, 1990.

Columbia Analytical Services Inc

VOLATILE ORGANICS
METHOD 8260 TCLP
Reported: 02/27/97

Hazen & Sawyer
Project Reference: GOWANUS CANAL
Client Sample ID : STATION 1

Date Sampled : 01/30/97 **GTC Order # :** 129012 **Sample Matrix:** SOIL/SEDIMENT
Date Received: 01/30/97 **Submission #:** 9702000053 **Analytical Run:** 15020

ANALYTE	PQL	RESULT	UNITS
DATE ANALYZED : 02/11/97			
ANALYTICAL DILUTION: 10.0			
BENZENE	0.0050	0.050 U	MG/L
2-BUTANONE (MEK)	0.010	0.10 U	MG/L
CARBON TETRACHLORIDE	0.0050	0.050 U	MG/L
CHLOROBENZENE	0.0050	0.050 U	MG/L
CHLOROFORM	0.0050	0.050 U	MG/L
1,2-DICHLOROETHANE	0.0050	0.050 U	MG/L
1,1-DICHLOROETHENE	0.0050	0.050 U	MG/L
TETRACHLOROETHENE	0.0050	0.050 U	MG/L
TRICHLOROETHENE	0.0050	0.050 U	MG/L
VINYL CHLORIDE	0.0050	0.050 U	MG/L

SURROGATE RECOVERIES	QC LIMITS		
BROMOFLUOROBENZENE	(86 - 115)	101	%
TOLUENE-D8	(88 - 110)	95	%
DIBROMOFLUOROMETHANE	(86 - 118)	91	%

NYC_00006505
03082010_Gowanus_DEP_Prod
DEP_E_PMP_00005302

Columbia Analytical Services Inc

EXTRACTABLE ORGANICS
METHOD 8270 TCLP
Reported: 02/27/97

Hazen & Sawyer
Project Reference: GOWANUS CANAL
Client Sample ID : STATION 1

Date Sampled : 01/30/97 **GTC Order # :** 129012 **Sample Matrix:** SOIL/SEDIMENT
Date Received: 01/30/97 **Submission #:** 9702000053 **Analytical Run:** 14975

ANALYTE	PQL	RESULT	UNITS
DATE EXTRACTED : 02/10/97			
DATE ANALYZED : 02/10/97			
ANALYTICAL DILUTION: 10.0			
1,4-DICHLOROBENZENE	0.0050	0.050 U	MG/L
2,4-DINITROTOLUENE	0.0050	0.050 U	MG/L
HEXACHLOROBENZENE	0.0050	0.050 U	MG/L
HEXACHLOROBUTADIENE	0.0050	0.050 U	MG/L
HEXACHLOROETHANE	0.0050	0.050 U	MG/L
2-METHYLPHENOL	0.010	0.10 U	MG/L
3+4-METHYLPHENOL	0.010	0.10 U	MG/L
NITROBENZENE	0.0050	0.050 U	MG/L
PENTACHLOROPHENOL	0.020	0.20 U	MG/L
PYRIDINE	0.010	0.10 U	MG/L
2,4,6-TRICHLOROPHENOL	0.010	0.10 U	MG/L
2,4,5-TRICHLOROPHENOL	0.010	0.10 U	MG/L

SURROGATE RECOVERIES	QC LIMITS		
TERPHENYL-D14	(33 - 141)	63	%
NITROBENZENE-D5	(35 - 114)	55	%
PHENOL-D6	(10 - 94)	24	%
2-FLUOROBIPHENYL	(43 - 116)	61	%
2-FLUOROPHENOL	(21 - 110)	35	%
2,4,6-TRIBROMOPHENOL	(10 - 123)	73	%

Columbia Analytical Services Inc

EXTRACTABLE ORGANICS
METHOD 8080 TCLP
Reported: 02/27/97

Hazen & Sawyer
Project Reference: GOWANUS CANAL
Client Sample ID : STATION 1

Date Sampled : 01/30/97 **GTC Order # :** 129012 **Sample Matrix:** SOIL/SEDIMENT
Date Received: 01/30/97 **Submission #:** 9702000053 **Analytical Run:** 15018

ANALYTE	PQL	RESULT	UNITS
DATE EXTRACTED : 02/10/97			
DATE ANALYZED : 02/14/97			
ANALYTICAL DILUTION: 10.0			
GAMMA-BHC (LINDANE)	0.00050	0.0050 U	MG/L
CHLORDANE	0.0020	0.020 U	MG/L
ENDRIN	0.00050	0.0050 U	MG/L
HEPTACHLOR	0.00050	0.0050 U	MG/L
HEPTACHLOR EPOXIDE	0.00050	0.0050 U	MG/L
METHOXYCHLOR	0.0020	0.020 U	MG/L
TOXAPHENE	0.010	0.10 U	MG/L

SURROGATE RECOVERIES	QC LIMITS		
DIBUTYLCHLORENDATE (DBC)	(24 - 154)	110	%
TETRACHLORO-META-XYLENE, TCMX	(30 - 150)	138	%

Columbia Analytical Services Inc

EXTRACTABLE ORGANICS
METHOD 8150 TCLP
Reported: 02/27/97

Hazen & Sawyer
Project Reference: GOWANUS CANAL
Client Sample ID : STATION 1

Date Sampled : 01/30/97 **GTC Order # :** 129012 **Sample Matrix:** SOIL/SEDIMENT
Date Received: 01/30/97 **Submission #:** 9702000053 **Analytical Run:** 15074

ANALYTE	PQL	RESULT	UNITS
DATE EXTRACTED : 02/11/97			
DATE ANALYZED : 02/15/97			
ANALYTICAL DILUTION: 100.0			
2,4-D	0.00050	0.050 U	MG/L
2,4,5-TP (SILVEX)	0.00050	0.050 U	MG/L

SURROGATE RECOVERIES	QC LIMITS		
2,4-DB	(18 - 152)	92	%

COLUMBIA ANALYTICAL SERVICES

Reported: 02/25/97

Hazen & Sawyer
Project Reference: GOWANUS CANAL
Client Sample ID : STATION 2

Date Sampled : 01/30/97 **Order #:** 129002 **Sample Matrix:** SOIL/SEDIMENT
Date Received: 01/30/97 **Submission #:**9702000053

ANALYTE	PQL	RESULT	DRY WEIGHT UNITS	DATE ANALYZED	ANALYTICAL DILUTION
METALS					
ANTIMONY	6.00	12.7 U	UG/G	02/13/97	1.0
ARSENIC	1.00	5.21	UG/G	02/13/97	1.0
BERYLLIUM	0.500	1.05 U	UG/G	02/13/97	1.0
CADMIUM	0.500	17.5	UG/G	02/13/97	1.0
CHROMIUM	1.00	175	UG/G	02/13/97	1.0
COPPER	2.00	709	UG/G	02/13/97	1.0
LEAD	0.500	1280	UG/G	02/13/97	1.0
MERCURY	0.150	4.62	UG/G	02/13/97	1.0
NICKEL	4.00	90.5	UG/G	02/13/97	1.0
SELENIUM	1.00	4.16	UG/G	02/13/97	1.0
SILVER	1.00	17.9	UG/G	02/13/97	1.0
THALLIUM	1.00	2.11 U	UG/G	02/13/97	1.0
ZINC	1.00	1180	UG/G	02/13/97	1.0
SUB CONTRACTED ANALYSIS					
GRAIN SIZE *		**			
SPECIFIC GRAVITY *		4.50		02/05/97	1.0
WET CHEMISTRY					
AMMONIA	5.00	401	UG/G	02/06/97	1.0
OIL AND GREASE	350	97500	UG/G	02/11/97	1.0
TOTAL PETROLEUM HYDROCARBONS	33.0	41100	UG/G	02/11/97	10.0
PH		7.35		02/03/97	1.0
FLASH POINT		> 100	ºC	02/04/97	1.0
CYANIDE REACTIVITY	0.333	0.333 U	UG/G	02/06/97	1.0
SULFIDE REACTIVITY	10.0	105	UG/G	02/06/97	1.0
PERCENT SOLIDS	1.0	47.4	%	02/10/97	1.0
TOC	0.50	8.50	%	02/24/97	1.0
TOX	200	422 U	UG/G	02/13/97	1.0

*** Subcontracted To:EMCON**

COLUMBIA ANALYTICAL SERVICES

VOLATILE ORGANICS
METHOD 8260 PPL
Reported: 03/04/97

Hazen & Sawyer
Project Reference: GOWANUS CANAL
Client Sample ID : STATION 2

Date Sampled : 01/30/97 **Order #:** 129002 **Sample Matrix:** SOIL/SEDIMENT
Date Received: 01/30/97 **Submission #:** 9702000053 **Percent Solid:** 47.4

ANALYTE	PQL	RESULT	UNITS
DATE ANALYZED : 02/14/97			
ANALYTICAL DILUTION: 25000.0			Dry Weight
ACROLEIN	100	5300000 U	UG/KG
ACRYLONITRILE	100	5300000 U	UG/KG
BENZENE	5.0	260000 U	UG/KG
BROMODICHLOROMETHANE	5.0	260000 U	UG/KG
BROMOFORM	5.0	260000 U	UG/KG
BROMOMETHANE	5.0	260000 U	UG/KG
CARBON TETRACHLORIDE	5.0	260000 U	UG/KG
CHLOROBENZENE	5.0	260000 U	UG/KG
CHLOROETHANE	5.0	260000 U	UG/KG
2-CHLOROETHYLVINYL ETHER	5.0	260000 U	UG/KG
CHLOROFORM	5.0	260000 U	UG/KG
CHLOROMETHANE	5.0	260000 U	UG/KG
DIBROMOCHLOROMETHANE	5.0	260000 U	UG/KG
1,1-DICHLOROETHANE	5.0	260000 U	UG/KG
1,2-DICHLOROETHANE	5.0	260000 U	UG/KG
1,1-DICHLOROETHENE	5.0	260000 U	UG/KG
TRANS-1,2-DICHLOROETHENE	5.0	260000 U	UG/KG
CIS-1,2-DICHLOROETHENE	5.0	260000 U	UG/KG
1,2-DICHLOROPROPANE	5.0	260000 U	UG/KG
CIS-1,3-DICHLOROPROPENE	5.0	260000 U	UG/KG
TRANS-1,3-DICHLOROPROPENE	5.0	260000 U	UG/KG
ETHYLBENZENE	5.0	2100000	UG/KG
METHYLENE CHLORIDE	5.0	260000 U	UG/KG
1,1,2,2-TETRACHLOROETHANE	5.0	260000 U	UG/KG
TETRACHLOROETHENE	5.0	260000 U	UG/KG
TOLUENE	5.0	950000	UG/KG
1,1,1-TRICHLOROETHANE	5.0	260000 U	UG/KG
1,1,2-TRICHLOROETHANE	5.0	260000 U	UG/KG
TRICHLOROETHENE	5.0	260000 U	UG/KG
TRICHLOROFLUOROMETHANE	5.0	260000 U	UG/KG
VINYL CHLORIDE	5.0	260000 U	UG/KG

SURROGATE RECOVERIES	QC LIMITS		
4-BROMOFLUOROBENZENE	(74 - 121 %)	96	%
TOLUENE-D8	(81 - 117 %)	99	%
DIBROMOFLUOROMETHANE	(80 - 120 %)	97	%

COLUMBIA ANALYTICAL SERVICES

EXTRACTABLE ORGANICS
METHOD 8270 SEMIVOLATILES
Reported: 02/25/97

Hazen & Sawyer
Project Reference: GOWANUS CANAL
Client Sample ID : STATION 2

Date Sampled : 01/30/97 **Order #:** 129002 **Sample Matrix:** SOIL/SEDIMENT
Date Received: 01/30/97 **Submission #:** 9702000053 **Percent Solid:** 47.4

ANALYTE	PQL	RESULT		UNITS
DATE EXTRACTED : 02/04/97				
DATE ANALYZED : 02/05/97				
ANALYTICAL DILUTION: 50.0				Dry Weight
ACENAPHTHENE	330	510000		UG/KG
ACENAPHTHYLENE	330	93000		UG/KG
ANTHRACENE	330	270000		UG/KG
BENZIDINE	330	35000	U	UG/KG
BENZO(A)ANTHRACENE	330	150000		UG/KG
BENZO(A)PYRENE	330	120000		UG/KG
BENZO(B)FLUORANTHENE	330	110000		UG/KG
BENZO(G,H,I)PERYLENE	330	35000	U	UG/KG
BENZO(K)FLUORANTHENE	330	49000		UG/KG
BUTYL BENZYL PHTHALATE	330	35000	U	UG/KG
DI-N-BUTYLPHTHALATE	330	35000	U	UG/KG
INDENO(1,2,3-CD)PYRENE	330	35000	U	UG/KG
BIS(-2-CHLOROETHOXY)METHANE	330	35000	U	UG/KG
BIS(2-CHLOROETHYL)ETHER	330	35000	U	UG/KG
2-CHLORONAPHTHALENE	330	35000	U	UG/KG
2-CHLOROPHENOL	670	71000	U	UG/KG
2,2'-OXYBIS(1-CHLOROPROPANE)	330	35000	U	UG/KG
CHRYSENE	330	150000		UG/KG
DIBENZO(A,H)ANTHRACENE	330	35000	U	UG/KG
1,3-DICHLOROBENZENE	330	35000	U	UG/KG
1,2-DICHLOROBENZENE	330	35000	U	UG/KG
1,4-DICHLOROBENZENE	330	35000	U	UG/KG
3,3'-DICHLOROBENZIDINE	330	35000	U	UG/KG
2,4-DICHLOROPHENOL	670	71000	U	UG/KG
DIETHYLPHTHALATE	330	35000	U	UG/KG
DIMETHYL PHTHALATE	330	35000	U	UG/KG
2,4-DIMETHYLPHENOL	670	71000	U	UG/KG
2,4-DINITROPHENOL	1300	140000	U	UG/KG
2,4-DINITROTOLUENE	330	35000	U	UG/KG
2,6-DINITROTOLUENE	330	35000	U	UG/KG
1,2-DIPHENYLHYDRAZINE	330	35000	U	UG/KG
BIS(2-ETHYLHEXYL)PHTHALATE	330	150000		UG/KG
FLUORANTHENE	330	300000		UG/KG
FLUORENE	330	300000		UG/KG
HEXACHLOROBENZENE	330	35000	U	UG/KG
HEXACHLOROBUTADIENE	330	35000	U	UG/KG
HEXACHLOROCYCLOPENTADIENE	330	35000	U	UG/KG
HEXACHLOROETHANE	330	35000	U	UG/KG
ISOPHORONE	330	35000	U	UG/KG
4,6-DINITRO-2-METHYLPHENOL	1300	140000	U	UG/KG
4-CHLORO-3-METHYLPHENOL	670	71000	U	UG/KG
NAPHTHALENE	330	1100000		UG/KG
NITROBENZENE	330	35000	U	UG/KG

COLUMBIA ANALYTICAL SERVICES

EXTRACTABLE ORGANICS
METHOD 8270 SEMIVOLATILES
Reported: 02/25/97

Hazen & Sawyer
Project Reference: GOWANUS CANAL
Client Sample ID : STATION 2

Date Sampled : 01/30/97 **Order #:** 129002 **Sample Matrix:** SOIL/SEDIMENT
Date Received: 01/30/97 **Submission #:** 9702000053 **Percent Solid:** 47.4

ANALYTE	PQL	RESULT	UNITS
DATE EXTRACTED : 02/04/97			
DATE ANALYZED : 02/05/97			
ANALYTICAL DILUTION: 50.0			Dry Weight
2-NITROPHENOL	670	71000 U	UG/KG
4-NITROPHENOL	1300	140000 U	UG/KG
N-NITROSODIMETHYLAMINE	330	35000 U	UG/KG
N-NITROSODIPHENYLAMINE	330	35000 U	UG/KG
DI-N-OCTYL PHTHALATE	330	35000 U	UG/KG
PENTACHLOROPHENOL	3300	350000 U	UG/KG
PHENANTHRENE	330	700000	UG/KG
PHENOL	670	71000 U	UG/KG
4-BROMOPHENYL-PHENYLETHER	330	35000 U	UG/KG
4-CHLOROPHENYL-PHENYLETHER	330	35000 U	UG/KG
N-NITROSO-DI-N-PROPYLAMINE	330	35000 U	UG/KG
PYRENE	330	440000	UG/KG
1,2,4-TRICHLOROBENZENE	330	35000 U	UG/KG
2,4,6-TRICHLOROPHENOL	670	71000 U	UG/KG

SURROGATE RECOVERIES	QC LIMITS		
TERPHENYL-d14	(18 - 137 %)	D	%
NITROBENZENE-d5	(23 - 120 %)	D	%
PHENOL-d6	(24 - 113 %)	D	%
2-FLUOROBIPHENYL	(30 - 115 %)	D	%
2-FLUOROPHENOL	(25 - 121 %)	D	%
2,4,6-TRIBROMOPHENOL	(19 - 122 %)	D	%

NYC_00006512
03082010 Gowanus DEP Prod
DEP_E_PMP_00005309

COLUMBIA ANALYTICAL SERVICES

EXTRACTABLE ORGANICS
METHOD 8080
Reported: 02/28/97

Hazen & Sawyer
Project Reference: GOWANUS CANAL
Client Sample ID : STATION 2

Date Sampled : 01/30/97 **Order #:** 129002 **Sample Matrix:** SOIL/SEDIMENT
Date Received: 01/30/97 **Submission #:** 9702000053 **Percent Solid:** 47.4

ANALYTE	PQL	RESULT	UNITS
DATE EXTRACTED : 02/06/97			
DATE ANALYZED : 02/12/97			
ANALYTICAL DILUTION: 10.0			DRY WEIGHT
ALDRIN	1.7	36 U	UG/KG
ALPHA-BHC	1.7	36 U	UG/KG
BETA-BHC	1.7	36 U	UG/KG
DELTA-BHC	1.7	36 U	UG/KG
GAMMA-BHC (LINDANE)	1.7	36 U	UG/KG
ALPHA-CHLORDANE	1.7	36 U	UG/KG
GAMMA-CHLORDANE	1.7	91	UG/KG
4,4'-DDD	1.7	400	UG/KG
4,4'-DDE	1.7	270	UG/KG
4,4'-DDT	3.3	70 U	UG/KG
DIELDRIN	1.7	130	UG/KG
ALPHA-ENDOSULFAN	1.7	36 U	UG/KG
BETA-ENDOSULFAN	3.3	70 U	UG/KG
ENDOSULFAN SULFATE	3.3	70 U	UG/KG
ENDRIN	1.7	36 U	UG/KG
ENDRIN ALDEHYDE	3.3	70 U	UG/KG
ENDRIN KETONE	3.3	70 U	UG/KG
HEPTACHLOR	1.7	36 U	UG/KG
HEPTACHLOR EPOXIDE	1.7	36 U	UG/KG
METHOXYCHLOR	6.6	140 U	UG/KG
PCB 1016	17	360 U	UG/KG
PCB 1221	17	360 U	UG/KG
PCB 1232	17	360 U	UG/KG
PCB 1242	17	360 U	UG/KG
PCB 1248	17	360 U	UG/KG
PCB 1254	17	360 U	UG/KG
PCB 1260	17	360 U	UG/KG
TOXAPHENE	33	700 U	UG/KG

SURROGATE RECOVERIES	QC LIMITS		
DIBUTYLCHLORENDATE (DBC)	(24 - 150)	D	%
TETRACHLORO-META-XYLENE (	(30 - 150)	61 D	%

GRAIN SIZE DISTRIBUTION TEST REPORT

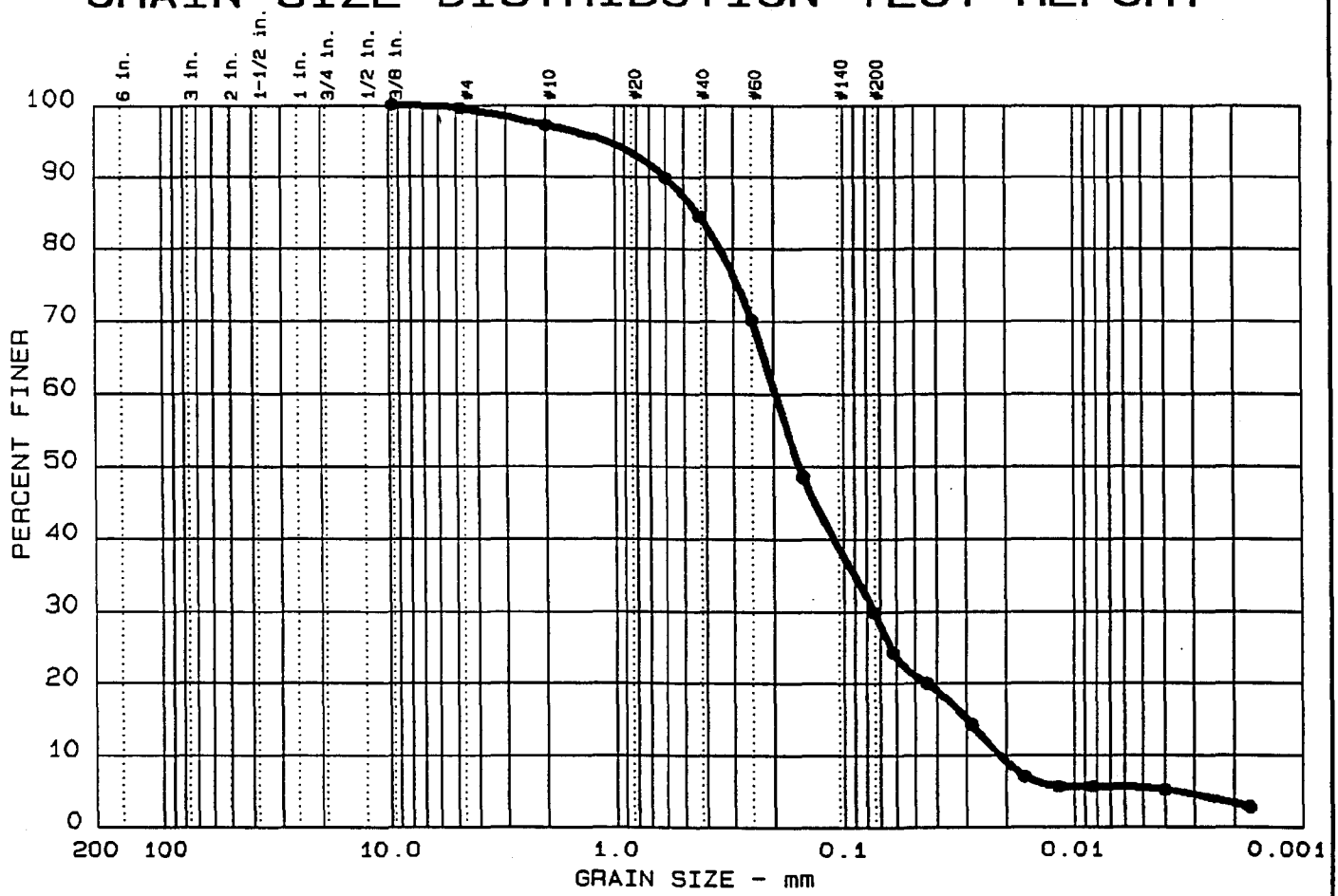

	S. #	%+75mm	% GRAVEL	% SAND	% SILT	% CLAY
●	2	0.0	0.5	69.7	24.3	5.5

	LL	PI	D_{85}	D_{60}	D_{50}	D_{30}	D_{15}	D_{10}	C_c	C_u
●			0.43	0.20	0.15	0.074	0.0295	0.0211	1.32	9.3

MATERIAL DESCRIPTION	ASTM	BURMISTER	AASHTO
● BLACK TRACE ROOTS, WOOD CHIPS, FOIL. ODOROUS			

Project No.: 01880001 Date: 2-7-97
Project: GOWANUS CANAL
Client: COLUMBIA ANALYTICAL SERVICE
● Sample: STATION 2 Sample No.: 2

EMCON

Performed by: D.L.
Entered by: D.L.
Checked by: R.S.A.
Remarks:
MOISTURE CONTENT= 108.2%
PROJECT#01880.001.003
Figure No.

COLUMBIA ANALYTICAL SERVICES

Reported: 02/25/97

Hazen & Sawyer
Project Reference:GOWANUS CANAL
Client Sample ID :STATION 2

Date Sampled : 01/30/97 **Order #:** 129013 **Sample Matrix:** SOIL/SEDIMENT
Date Received: 01/30/97 **Submission #:**9702000053

ANALYTE	PQL	RESULT	UNITS	DATE ANALYZED	ANALYTICAL DILUTION
METALS					
ARSENIC	0.500	0.500 U	MG/L	02/14/97	1.0
BARIUM	1.00	1.65	MG/L	02/14/97	1.0
CADMIUM	0.100	0.100 U	MG/L	02/14/97	1.0
CHROMIUM	0.100	0.100 U	MG/L	02/14/97	1.0
LEAD	0.100	0.100 U	MG/L	02/14/97	1.0
MERCURY	0.000300	0.00300 U	MG/L	02/11/97	10.0
SELENIUM	0.500	0.500 U	MG/L	02/14/97	1.0
SILVER	0.100	0.100 U	MG/L	02/14/97	1.0

Data reported following TCLP Toxicity Characteristic Leaching Procedure.
Federal Register, Part 261, Vol. 55, No. 126, June 29, 1990.

Columbia Analytical Services inc

VOLATILE ORGANICS
METHOD 8260 TCLP
Reported: 02/27/97

Hazen & Sawyer
Project Reference: GOWANUS CANAL
Client Sample ID : STATION 2

Date Sampled : 01/30/97 **GTC Order # :** 129013 **Sample Matrix:** SOIL/SEDIMENT
Date Received: 01/30/97 **Submission #:** 9702000053 **Analytical Run:** 15020

ANALYTE	PQL	RESULT	UNITS
DATE ANALYZED : 02/11/97			
ANALYTICAL DILUTION: 10.0			
BENZENE	0.0050	0.71	MG/L
2-BUTANONE (MEK)	0.010	0.10 U	MG/L
CARBON TETRACHLORIDE	0.0050	0.050 U	MG/L
CHLOROBENZENE	0.0050	0.050 U	MG/L
CHLOROFORM	0.0050	0.050 U	MG/L
1,2-DICHLOROETHANE	0.0050	0.050 U	MG/L
1,1-DICHLOROETHENE	0.0050	0.050 U	MG/L
TETRACHLOROETHENE	0.0050	0.050 U	MG/L
TRICHLOROETHENE	0.0050	0.050 U	MG/L
VINYL CHLORIDE	0.0050	0.050 U	MG/L

SURROGATE RECOVERIES	QC LIMITS		
BROMOFLUOROBENZENE	(86 - 115)	101	%
TOLUENE-D8	(88 - 110)	96	%
DIBROMOFLUOROMETHANE	(86 - 118)	99	%

NYC_00006516
03082010_Gowanus_DEP_Prod
DEP_E_PMP_00005313

Columbia Analytical Services Inc

EXTRACTABLE ORGANICS
METHOD 8270 TCLP
Reported: 02/27/97

Hazen & Sawyer
Project Reference: GOWANUS CANAL
Client Sample ID : STATION 2

Date Sampled : 01/30/97 **GTC Order # :** 129013 **Sample Matrix:** SOIL/SEDIMENT
Date Received: 01/30/97 **Submission #:** 9702000053 **Analytical Run:** 14975

ANALYTE	PQL	RESULT	UNITS
DATE EXTRACTED : 02/10/97			
DATE ANALYZED : 02/10/97			
ANALYTICAL DILUTION: 10.0			
1,4-DICHLOROBENZENE	0.0050	0.050 U	MG/L
2,4-DINITROTOLUENE	0.0050	0.050 U	MG/L
HEXACHLOROBENZENE	0.0050	0.050 U	MG/L
HEXACHLOROBUTADIENE	0.0050	0.050 U	MG/L
HEXACHLOROETHANE	0.0050	0.050 U	MG/L
2-METHYLPHENOL	0.010	0.10	MG/L
3+4-METHYLPHENOL	0.010	0.10	MG/L
NITROBENZENE	0.0050	0.050 U	MG/L
PENTACHLOROPHENOL	0.020	0.20 U	MG/L
PYRIDINE	0.010	0.10 U	MG/L
2,4,6-TRICHLOROPHENOL	0.010	0.10 U	MG/L
2,4,5-TRICHLOROPHENOL	0.010	0.10 U	MG/L

SURROGATE RECOVERIES	QC LIMITS		
TERPHENYL-D14	(33 - 141)	101	%
NITROBENZENE-D5	(35 - 114)	103	%
PHENOL-D6	(10 - 94)	45	%
2-FLUOROBIPHENYL	(43 - 116)	101	%
2-FLUOROPHENOL	(21 - 110)	63	%
2,4,6-TRIBROMOPHENOL	(10 - 123)	105	%

NYC_00006517
03082010_Gowanus_DEP_Prod
DEP_E_PMP_00005314

Columbia Analytical Services Inc

EXTRACTABLE ORGANICS
METHOD 8080 TCLP
Reported: 02/27/97

Hazen & Sawyer
Project Reference: GOWANUS CANAL
Client Sample ID : STATION 2

Date Sampled : 01/30/97 **GTC Order # :** 129013 **Sample Matrix:** SOIL/SEDIMENT
Date Received: 01/30/97 **Submission #:** 9702000053 **Analytical Run:** 15018

ANALYTE	PQL	RESULT	UNITS
DATE EXTRACTED : 02/10/97			
DATE ANALYZED : 02/14/97			
ANALYTICAL DILUTION: 10.0			
GAMMA-BHC (LINDANE)	0.00050	0.0050 U	MG/L
CHLORDANE	0.0020	0.020 U	MG/L
ENDRIN	0.00050	0.0050 U	MG/L
HEPTACHLOR	0.00050	0.0050 U	MG/L
HEPTACHLOR EPOXIDE	0.00050	0.0050 U	MG/L
METHOXYCHLOR	0.0020	0.020 U	MG/L
TOXAPHENE	0.010	0.10 U	MG/L

SURROGATE RECOVERIES	QC LIMITS		
DIBUTYLCHLORENDATE (DBC)	(24 - 154)	62	%
TETRACHLORO-META-XYLENE, TCMX	(30 - 150)	117	%

Columbia Analytical Services Inc

EXTRACTABLE ORGANICS
METHOD 8150 TCLP
Reported: 02/27/97

Hazen & Sawyer
Project Reference: GOWANUS CANAL
Client Sample ID : STATION 2

Date Sampled : 01/30/97 **GTC Order # :** 129013 **Sample Matrix:** SOIL/SEDIMENT
Date Received: 01/30/97 **Submission #:** 9702000053 **Analytical Run:** 15074

ANALYTE	PQL	RESULT	UNITS
DATE EXTRACTED : 02/11/97			
DATE ANALYZED : 02/15/97			
ANALYTICAL DILUTION: 100.0			
2,4-D	0.00050	0.050 U	MG/L
2,4,5-TP (SILVEX)	0.00050	0.050 U	MG/L

SURROGATE RECOVERIES	QC LIMITS		
2,4-DB	(18 - 152)	103	%

COLUMBIA ANALYTICAL SERVICES

Reported: 02/25/97

Hazen & Sawyer
Project Reference: GOWANUS CANAL
Client Sample ID : STATION 3

Date Sampled : 01/30/97 **Order #:** 129004 **Sample Matrix:** SOIL/SEDIMENT
Date Received: 01/30/97 **Submission #:**9702000053

ANALYTE	PQL	RESULT	DRY WEIGHT UNITS	DATE ANALYZED	ANALYTICAL DILUTION
METALS					
ANTIMONY	6.00	12.9 U	UG/G	02/13/97	1.0
ARSENIC	1.00	3.15	UG/G	02/13/97	1.0
BERYLLIUM	0.500	1.08 U	UG/G	02/13/97	1.0
CADMIUM	0.500	20.2	UG/G	02/13/97	1.0
CHROMIUM	1.00	235	UG/G	02/13/97	1.0
COPPER	2.00	621	UG/G	02/13/97	1.0
LEAD	0.500	1110	UG/G	02/13/97	1.0
MERCURY	0.150	3.58	UG/G	02/13/97	1.0
NICKEL	4.00	103	UG/G	02/13/97	1.0
SELENIUM	1.00	2.28	UG/G	02/13/97	1.0
SILVER	1.00	19.0	UG/G	02/13/97	1.0
THALLIUM	1.00	2.16 U	UG/G	02/13/97	1.0
ZINC	1.00	1100	UG/G	02/13/97	1.0
SUB CONTRACTED ANALYSIS					
GRAIN SIZE *		**			
SPECIFIC GRAVITY *		4.82		02/05/97	1.0
WET CHEMISTRY					
AMMONIA	5.00	649	UG/G	02/06/97	10.0
OIL AND GREASE	350	94600	UG/G	02/11/97	1.0
TOTAL PETROLEUM HYDROCARBONS	33.0	38800	UG/G	02/11/97	10.0
PH		7.54		02/03/97	1.0
FLASH POINT		> 100	ºC	02/04/97	1.0
CYANIDE REACTIVITY	0.333	0.333 U	UG/G	02/06/97	1.0
SULFIDE REACTIVITY	10.0	129	UG/G	02/06/97	1.0
PERCENT SOLIDS	1.0	46.4	%	02/10/97	1.0
TOC	0.50	9.90	%	02/24/97	1.0
TOX	200	431 U	UG/G	02/13/97	1.0

*** Subcontracted To:EMCON**

COLUMBIA ANALYTICAL SERVICES

VOLATILE ORGANICS
METHOD 8260 PPL
Reported: 03/04/97

Hazen & Sawyer
Project Reference: GOWANUS CANAL
Client Sample ID : STATION 3

Date Sampled : 01/30/97 **Order #:** 129004 **Sample Matrix:** SOIL/SEDIMENT
Date Received: 01/30/97 **Submission #:** 9702000053 **Percent Solid:** 46.4

ANALYTE	PQL	RESULT	UNITS
DATE ANALYZED : 03/03/97			
ANALYTICAL DILUTION: 500.0			Dry Weight
ACROLEIN	100	110000 U	UG/KG
ACRYLONITRILE	100	110000 U	UG/KG
BENZENE	5.0	5400 U	UG/KG
BROMODICHLOROMETHANE	5.0	5400 U	UG/KG
BROMOFORM	5.0	5400 U	UG/KG
BROMOMETHANE	5.0	5400 U	UG/KG
CARBON TETRACHLORIDE	5.0	5400 U	UG/KG
CHLOROBENZENE	5.0	5400 U	UG/KG
CHLOROETHANE	5.0	5400 U	UG/KG
2-CHLOROETHYLVINYL ETHER	5.0	5400 U	UG/KG
CHLOROFORM	5.0	5400 U	UG/KG
CHLOROMETHANE	5.0	5400 U	UG/KG
DIBROMOCHLOROMETHANE	5.0	5400 U	UG/KG
1,1-DICHLOROETHANE	5.0	5400 U	UG/KG
1,2-DICHLOROETHANE	5.0	5400 U	UG/KG
1,1-DICHLOROETHENE	5.0	5400 U	UG/KG
TRANS-1,2-DICHLOROETHENE	5.0	5400 U	UG/KG
CIS-1,2-DICHLOROETHENE	5.0	5400 U	UG/KG
1,2-DICHLOROPROPANE	5.0	5400 U	UG/KG
CIS-1,3-DICHLOROPROPENE	5.0	5400 U	UG/KG
TRANS-1,3-DICHLOROPROPENE	5.0	5400 U	UG/KG
ETHYLBENZENE	5.0	32000	UG/KG
METHYLENE CHLORIDE	5.0	5400 U	UG/KG
1,1,2,2-TETRACHLOROETHANE	5.0	5400 U	UG/KG
TETRACHLOROETHENE	5.0	5400 U	UG/KG
TOLUENE	5.0	5400 U	UG/KG
1,1,1-TRICHLOROETHANE	5.0	5400 U	UG/KG
1,1,2-TRICHLOROETHANE	5.0	5400 U	UG/KG
TRICHLOROETHENE	5.0	5400 U	UG/KG
TRICHLOROFLUOROMETHANE	5.0	5400 U	UG/KG
VINYL CHLORIDE	5.0	5400 U	UG/KG

SURROGATE RECOVERIES	QC LIMITS		
4-BROMOFLUOROBENZENE	(74 - 121 %)	95	%
TOLUENE-D8	(81 - 117 %)	94	%
DIBROMOFLUOROMETHANE	(80 - 120 %)	92	%

COLUMBIA ANALYTICAL SERVICES

VOLATILE ORGANICS
METHOD 8260 PPL
Reported: 03/04/97

Hazen & Sawyer
Project Reference: GOWANUS CANAL
Client Sample ID : STATION 3

Date Sampled : 01/30/97 **Order #:** 129004 **Sample Matrix:** SOIL/SEDIMENT
Date Received: 01/30/97 **Submission #:** 9702000053 **Percent Solid:** 46.4

ANALYTE	PQL	RESULT	UNITS
DATE ANALYZED : 02/14/97			
ANALYTICAL DILUTION: 2500.0			Dry Weight
ACROLEIN	100	540000 U	UG/KG
ACRYLONITRILE	100	540000 U	UG/KG
BENZENE	5.0	27000 U	UG/KG
BROMODICHLOROMETHANE	5.0	27000 U	UG/KG
BROMOFORM	5.0	27000 U	UG/KG
BROMOMETHANE	5.0	27000 U	UG/KG
CARBON TETRACHLORIDE	5.0	27000 U	UG/KG
CHLOROBENZENE	5.0	27000 U	UG/KG
CHLOROETHANE	5.0	27000 U	UG/KG
2-CHLOROETHYLVINYL ETHER	5.0	27000 U	UG/KG
CHLOROFORM	5.0	27000 U	UG/KG
CHLOROMETHANE	5.0	27000 U	UG/KG
DIBROMOCHLOROMETHANE	5.0	27000 U	UG/KG
1,1-DICHLOROETHANE	5.0	27000 U	UG/KG
1,2-DICHLOROETHANE	5.0	27000 U	UG/KG
1,1-DICHLOROETHENE	5.0	27000 U	UG/KG
TRANS-1,2-DICHLOROETHENE	5.0	27000 U	UG/KG
CIS-1,2-DICHLOROETHENE	5.0	27000 U	UG/KG
1,2-DICHLOROPROPANE	5.0	27000 U	UG/KG
CIS-1,3-DICHLOROPROPENE	5.0	27000 U	UG/KG
TRANS-1,3-DICHLOROPROPENE	5.0	27000 U	UG/KG
ETHYLBENZENE	5.0	52000	UG/KG
METHYLENE CHLORIDE	5.0	27000 U	UG/KG
1,1,2,2-TETRACHLOROETHANE	5.0	27000 U	UG/KG
TETRACHLOROETHENE	5.0	27000 U	UG/KG
TOLUENE	5.0	27000 U	UG/KG
1,1,1-TRICHLOROETHANE	5.0	27000 U	UG/KG
1,1,2-TRICHLOROETHANE	5.0	27000 U	UG/KG
TRICHLOROETHENE	5.0	27000 U	UG/KG
TRICHLOROFLUOROMETHANE	5.0	27000 U	UG/KG
VINYL CHLORIDE	5.0	27000 U	UG/KG

SURROGATE RECOVERIES	QC LIMITS		
4-BROMOFLUOROBENZENE	(74 - 121 %)	108	%
TOLUENE-D8	(81 - 117 %)	110	%
DIBROMOFLUOROMETHANE	(80 - 120 %)	109	%

COLUMBIA ANALYTICAL SERVICES

EXTRACTABLE ORGANICS
METHOD 8270 SEMIVOLATILES
Reported: 02/25/97

Hazen & Sawyer
Project Reference: GOWANUS CANAL
Client Sample ID : STATION 3

Date Sampled : 01/30/97 **Order #:** 129004 **Sample Matrix:** SOIL/SEDIMENT
Date Received: 01/30/97 **Submission #:** 9702000053 **Percent Solid:** 46.4

DATE EXTRACTED : 02/04/97
DATE ANALYZED : 02/05/97
ANALYTICAL DILUTION: 50.0

ANALYTE	PQL	RESULT		UNITS
				Dry Weight
ACENAPHTHENE	330	280000		UG/KG
ACENAPHTHYLENE	330	52000		UG/KG
ANTHRACENE	330	150000		UG/KG
BENZIDINE	330	36000	U	UG/KG
BENZO(A)ANTHRACENE	330	86000		UG/KG
BENZO(A)PYRENE	330	67000		UG/KG
BENZO(B)FLUORANTHENE	330	54000		UG/KG
BENZO(G,H,I)PERYLENE	330	36000	U	UG/KG
BENZO(K)FLUORANTHENE	330	36000	U	UG/KG
BUTYL BENZYL PHTHALATE	330	36000	U	UG/KG
DI-N-BUTYLPHTHALATE	330	36000	U	UG/KG
INDENO(1,2,3-CD)PYRENE	330	36000	U	UG/KG
BIS(-2-CHLOROETHOXY)METHANE	330	36000	U	UG/KG
BIS(2-CHLOROETHYL)ETHER	330	36000	U	UG/KG
2-CHLORONAPHTHALENE	330	36000	U	UG/KG
2-CHLOROPHENOL	670	72000	U	UG/KG
2,2'-OXYBIS(1-CHLOROPROPANE)	330	36000	U	UG/KG
CHRYSENE	330	78000		UG/KG
DIBENZO(A,H)ANTHRACENE	330	36000	U	UG/KG
1,3-DICHLOROBENZENE	330	36000	U	UG/KG
1,2-DICHLOROBENZENE	330	36000	U	UG/KG
1,4-DICHLOROBENZENE	330	36000	U	UG/KG
3,3'-DICHLOROBENZIDINE	330	36000	U	UG/KG
2,4-DICHLOROPHENOL	670	72000	U	UG/KG
DIETHYLPHTHALATE	330	36000	U	UG/KG
DIMETHYL PHTHALATE	330	36000	U	UG/KG
2,4-DIMETHYLPHENOL	670	72000	U	UG/KG
2,4-DINITROPHENOL	1300	140000	U	UG/KG
2,4-DINITROTOLUENE	330	36000	U	UG/KG
2,6-DINITROTOLUENE	330	36000	U	UG/KG
1,2-DIPHENYLHYDRAZINE	330	36000	U	UG/KG
BIS(2-ETHYLHEXYL)PHTHALATE	330	180000		UG/KG
FLUORANTHENE	330	160000		UG/KG
FLUORENE	330	160000		UG/KG
HEXACHLOROBENZENE	330	36000	U	UG/KG
HEXACHLOROBUTADIENE	330	36000	U	UG/KG
HEXACHLOROCYCLOPENTADIENE	330	36000	U	UG/KG
HEXACHLOROETHANE	330	36000	U	UG/KG
ISOPHORONE	330	36000	U	UG/KG
4,6-DINITRO-2-METHYLPHENOL	1300	140000	U	UG/KG
4-CHLORO-3-METHYLPHENOL	670	72000	U	UG/KG
NAPHTHALENE	330	710000		UG/KG
NITROBENZENE	330	36000	U	UG/KG

NYC_00006523
03082010 Gowanus DEP Prod
DEP_E_PMP_00005320

COLUMBIA ANALYTICAL SERVICES

EXTRACTABLE ORGANICS
METHOD 8270 SEMIVOLATILES
Reported: 02/25/97

Hazen & Sawyer
Project Reference: GOWANUS CANAL
Client Sample ID : STATION 3

Date Sampled : 01/30/97 **Order #:** 129004 **Sample Matrix:** SOIL/SEDIMENT
Date Received: 01/30/97 **Submission #:** 9702000053 **Percent Solid:** 46.4

ANALYTE	PQL	RESULT	UNITS
DATE EXTRACTED : 02/04/97			
DATE ANALYZED : 02/05/97			
ANALYTICAL DILUTION: 50.0			Dry Weight
2-NITROPHENOL	670	72000 U	UG/KG
4-NITROPHENOL	1300	140000 U	UG/KG
N-NITROSODIMETHYLAMINE	330	36000 U	UG/KG
N-NITROSODIPHENYLAMINE	330	36000 U	UG/KG
DI-N-OCTYL PHTHALATE	330	50000	UG/KG
PENTACHLOROPHENOL	3300	360000 U	UG/KG
PHENANTHRENE	330	450000	UG/KG
PHENOL	670	72000 U	UG/KG
4-BROMOPHENYL-PHENYLETHER	330	36000 U	UG/KG
4-CHLOROPHENYL-PHENYLETHER	330	36000 U	UG/KG
N-NITROSO-DI-N-PROPYLAMINE	330	36000 U	UG/KG
PYRENE	330	260000	UG/KG
1,2,4-TRICHLOROBENZENE	330	36000 U	UG/KG
2,4,6-TRICHLOROPHENOL	670	72000 U	UG/KG

SURROGATE RECOVERIES	QC LIMITS		
TERPHENYL-d14	(18 - 137 %)	D	%
NITROBENZENE-d5	(23 - 120 %)	D	%
PHENOL-d6	(24 - 113 %)	D	%
2-FLUOROBIPHENYL	(30 - 115 %)	D	%
2-FLUOROPHENOL	(25 - 121 %)	D	%
2,4,6-TRIBROMOPHENOL	(19 - 122 %)	D	%

COLUMBIA ANALYTICAL SERVICES

EXTRACTABLE ORGANICS
METHOD 8080
Reported: 02/28/97

Hazen & Sawyer
Project Reference: GOWANUS CANAL
Client Sample ID : STATION 3

Date Sampled : 01/30/97 **Order #:** 129004 **Sample Matrix:** SOIL/SEDIMENT
Date Received: 01/30/97 **Submission #:** 9702000053 **Percent Solid:** 46.4

ANALYTE	PQL	RESULT	UNITS
DATE EXTRACTED : 02/06/97			
DATE ANALYZED : 02/12/97			
ANALYTICAL DILUTION: 10.0			DRY WEIGHT
ALDRIN	1.7	37 U	UG/KG
ALPHA-BHC	1.7	37 U	UG/KG
BETA-BHC	1.7	37 U	UG/KG
DELTA-BHC	1.7	37 U	UG/KG
GAMMA-BHC (LINDANE)	1.7	37 U	UG/KG
ALPHA-CHLORDANE	1.7	37 U	UG/KG
GAMMA-CHLORDANE	1.7	75	UG/KG
4,4'-DDD	1.7	210	UG/KG
4,4'-DDE	1.7	200	UG/KG
4,4'-DDT	3.3	71 U	UG/KG
DIELDRIN	1.7	71	UG/KG
ALPHA-ENDOSULFAN	1.7	37 U	UG/KG
BETA-ENDOSULFAN	3.3	71 U	UG/KG
ENDOSULFAN SULFATE	3.3	71 U	UG/KG
ENDRIN	1.7	37 U	UG/KG
ENDRIN ALDEHYDE	3.3	71 U	UG/KG
ENDRIN KETONE	3.3	71 U	UG/KG
HEPTACHLOR	1.7	37 U	UG/KG
HEPTACHLOR EPOXIDE	1.7	37 U	UG/KG
METHOXYCHLOR	6.6	140 U	UG/KG
PCB 1016	17	370 U	UG/KG
PCB 1221	17	370 U	UG/KG
PCB 1232	17	370 U	UG/KG
PCB 1242	17	370 U	UG/KG
PCB 1248	17	370 U	UG/KG
PCB 1254	17	370 U	UG/KG
PCB 1260	17	370 U	UG/KG
TOXAPHENE	33	710 U	UG/KG

SURROGATE RECOVERIES	QC LIMITS		
DIBUTYLCHLORENDATE (DBC)	(24 - 150)	D	%
TETRACHLORO-META-XYLENE (	(30 - 150)	92 D	%

GRAIN SIZE DISTRIBUTION TEST REPORT

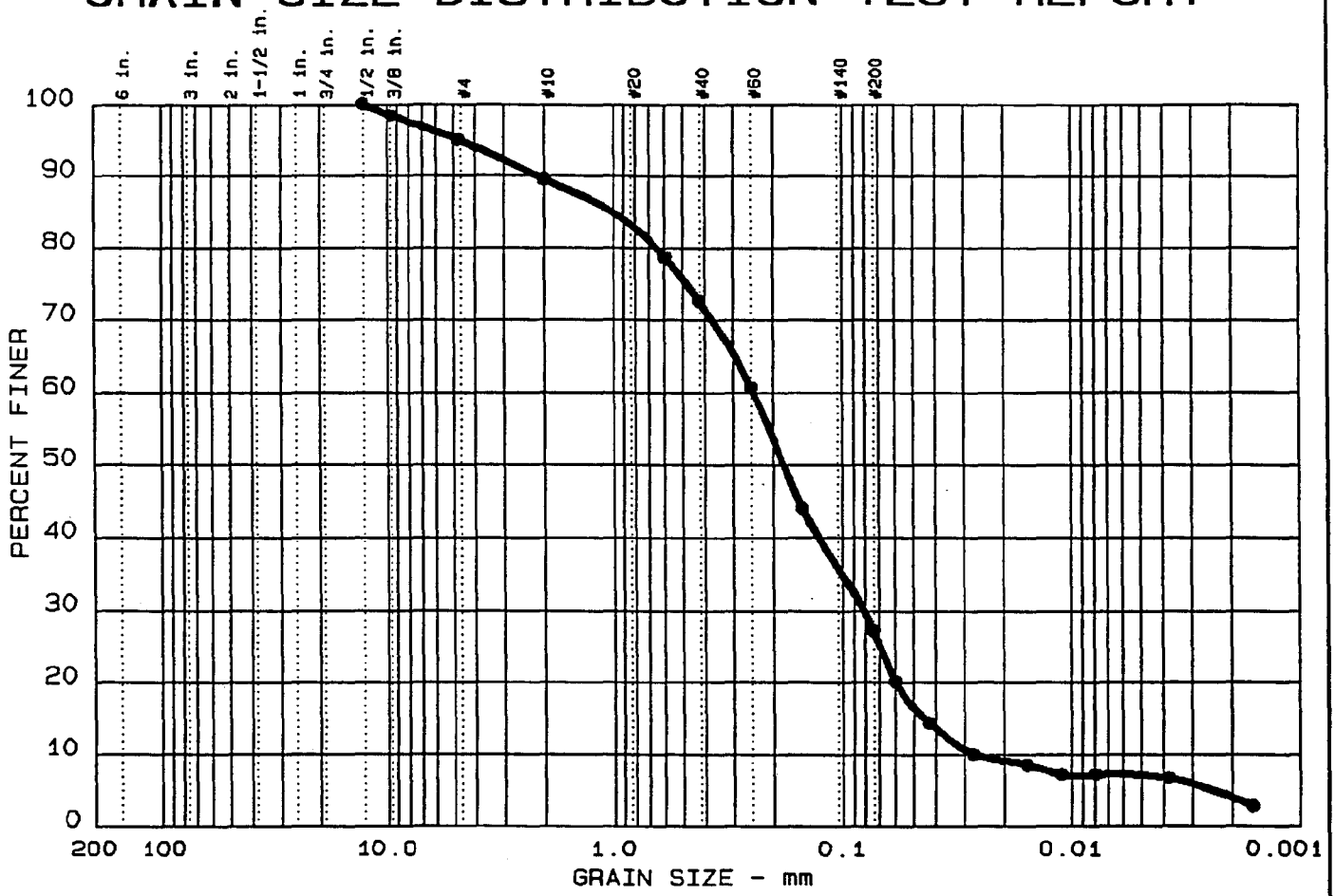

	S. #	%+75mm	% GRAVEL	% SAND	% SILT	% CLAY
●	3	0.0	5.0	67.7	20.1	7.2

	LL	PI	D_{85}	D_{60}	D_{50}	D_{30}	D_{15}	D_{10}	C_c	C_u
●			1.00	0.24	0.18	0.081	0.0447	0.0269	1.01	9.0

MATERIAL DESCRIPTION	ASTM	BURMISTER	AASHTO
● BLACK TRACE ROOTS, WOOD CHIPS, FOIL. ODOROUS			

Project No.: 01880001 Date: 2-7-97
Project: GOWANUS CANAL
Client: COLUMBIA ANALYTICAL SERVICE
● Sample: STATION 3 Sample No.: 3

Performed by: D.L.
Entered by: D.L.
Checked by: R.S.A.
Remarks:
MOISTURE CONTENT= 123.7%
PROJECT#01880.001.003

EMCON

Figure No.

COLUMBIA ANALYTICAL SERVICES

Reported: 02/25/97

Hazen & Sawyer
Project Reference: GOWANUS CANAL
Client Sample ID : STATION 3

Date Sampled : 01/30/97 **Order #:** 129014 **Sample Matrix:** SOIL/SEDIMENT
Date Received: 01/30/97 **Submission #:** 9702000053

ANALYTE	PQL	RESULT	UNITS	DATE ANALYZED	ANALYTICAL DILUTION
METALS					
ARSENIC	0.500	0.500 U	MG/L	02/14/97	1.0
BARIUM	1.00	1.53	MG/L	02/14/97	1.0
CADMIUM	0.100	0.100 U	MG/L	02/14/97	1.0
CHROMIUM	0.100	0.100 U	MG/L	02/14/97	1.0
LEAD	0.100	0.100 U	MG/L	02/14/97	1.0
MERCURY	0.000300	0.00300 U	MG/L	02/11/97	10.0
SELENIUM	0.500	0.500 U	MG/L	02/14/97	1.0
SILVER	0.100	0.100 U	MG/L	02/14/97	1.0

Data reported following TCLP Toxicity Characteristic Leaching Procedure.
Federal Register, Part 261, Vol. 55, No. 126, June 29, 1990.

Columbia Analytical Services Inc

VOLATILE ORGANICS
METHOD 8260 TCLP
Reported: 02/27/97

Hazen & Sawyer
Project Reference: GOWANUS CANAL
Client Sample ID : STATION 3

Date Sampled : 01/30/97 **GTC Order # :** 129014 **Sample Matrix:** SOIL/SEDIMENT
Date Received: 01/30/97 **Submission #:** 9702000053 **Analytical Run:** 15020

ANALYTE	PQL	RESULT	UNITS
DATE ANALYZED : 02/11/97			
ANALYTICAL DILUTION: 10.0			
BENZENE	0.0050	0.050	MG/L
2-BUTANONE (MEK)	0.010	0.10 U	MG/L
CARBON TETRACHLORIDE	0.0050	0.050 U	MG/L
CHLOROBENZENE	0.0050	0.050 U	MG/L
CHLOROFORM	0.0050	0.050 U	MG/L
1,2-DICHLOROETHANE	0.0050	0.050 U	MG/L
1,1-DICHLOROETHENE	0.0050	0.050 U	MG/L
TETRACHLOROETHENE	0.0050	0.050 U	MG/L
TRICHLOROETHENE	0.0050	0.050 U	MG/L
VINYL CHLORIDE	0.0050	0.050 U	MG/L

SURROGATE RECOVERIES	QC LIMITS		
BROMOFLUOROBENZENE	(86 - 115)	96	%
TOLUENE-D8	(88 - 110)	93	%
DIBROMOFLUOROMETHANE	(86 - 118)	87	%

NYC_00006528
03082010_Gowanus_DEP_Prod
DEP E PMP 00005325

Columbia Analytical Services inc

EXTRACTABLE ORGANICS
METHOD 8270 TCLP
Reported: 02/27/97

Hazen & Sawyer
Project Reference: GOWANUS CANAL
Client Sample ID : STATION 3

Date Sampled : 01/30/97 **GTC Order # :** 129014 **Sample Matrix:** SOIL/SEDIMENT
Date Received: 01/30/97 **Submission #:** 9702000053 **Analytical Run:** 14975

ANALYTE	PQL	RESULT	UNITS
DATE EXTRACTED : 02/10/97			
DATE ANALYZED : 02/10/97			
ANALYTICAL DILUTION: 10.0			
1,4-DICHLOROBENZENE	0.0050	0.050 U	MG/L
2,4-DINITROTOLUENE	0.0050	0.050 U	MG/L
HEXACHLOROBENZENE	0.0050	0.050 U	MG/L
HEXACHLOROBUTADIENE	0.0050	0.050 U	MG/L
HEXACHLOROETHANE	0.0050	0.050 U	MG/L
2-METHYLPHENOL	0.010	0.10 U	MG/L
3+4-METHYLPHENOL	0.010	0.10 U	MG/L
NITROBENZENE	0.0050	0.050 U	MG/L
PENTACHLOROPHENOL	0.020	0.20 U	MG/L
PYRIDINE	0.010	0.10 U	MG/L
2,4,6-TRICHLOROPHENOL	0.010	0.10 U	MG/L
2,4,5-TRICHLOROPHENOL	0.010	0.10 U	MG/L

SURROGATE RECOVERIES	QC LIMITS		
TERPHENYL-D14	(33 - 141)	62	%
NITROBENZENE-D5	(35 - 114)	55	%
PHENOL-D6	(10 - 94)	24	%
2-FLUOROBIPHENYL	(43 - 116)	62	%
2-FLUOROPHENOL	(21 - 110)	36	%
2,4,6-TRIBROMOPHENOL	(10 - 123)	70	%

Columbia Analytical Services Inc

EXTRACTABLE ORGANICS
METHOD 8080 TCLP
Reported: 02/27/97

Hazen & Sawyer
Project Reference: GOWANUS CANAL
Client Sample ID : STATION 3

Date Sampled : 01/30/97 **GTC Order # :** 129014 **Sample Matrix:** SOIL/SEDIMENT
Date Received: 01/30/97 **Submission #:** 9702000053 **Analytical Run:** 15018

ANALYTE	PQL	RESULT	UNITS
DATE EXTRACTED : 02/10/97			
DATE ANALYZED : 02/14/97			
ANALYTICAL DILUTION: 10.0			
GAMMA-BHC (LINDANE)	0.00050	0.0050 U	MG/L
CHLORDANE	0.0020	0.020 U	MG/L
ENDRIN	0.00050	0.0050 U	MG/L
HEPTACHLOR	0.00050	0.0050 U	MG/L
HEPTACHLOR EPOXIDE	0.00050	0.0050 U	MG/L
METHOXYCHLOR	0.0020	0.020 U	MG/L
TOXAPHENE	0.010	0.10 U	MG/L

SURROGATE RECOVERIES	QC LIMITS		
DIBUTYLCHLORENDATE (DBC)	(24 - 154)	31	%
TETRACHLORO-META-XYLENE, TCMX	(30 - 150)	126	%

NYC_00006530
03082010_Gowanus_DEP_Prod
DEP_E_PMP_00005327

Columbia Analytical Services Inc

EXTRACTABLE ORGANICS
METHOD 8150 TCLP
Reported: 02/27/97

Hazen & Sawyer
Project Reference: GOWANUS CANAL
Client Sample ID : STATION 3

Date Sampled : 01/30/97 **GTC Order # :** 129014 **Sample Matrix:** SOIL/SEDIMENT
Date Received: 01/30/97 **Submission #:** 9702000053 **Analytical Run:** 15074

ANALYTE	PQL	RESULT	UNITS
DATE EXTRACTED : 02/11/97			
DATE ANALYZED : 02/15/97			
ANALYTICAL DILUTION: 100.0			
2,4-D	0.00050	0.050 U	MG/L
2,4,5-TP (SILVEX)	0.00050	0.050 U	MG/L

SURROGATE RECOVERIES	QC LIMITS		
2,4-DB	(18 - 152)	69	%

COLUMBIA ANALYTICAL SERVICES

VOLATILE ORGANICS
METHOD 8260 PPL
Reported: 02/25/97

Project Reference:
Client Sample ID : METHOD BLANK

Date Sampled : **Order #:** 131501 **Sample Matrix:** SOIL/SEDIMENT
Date Received: **Submission #:** **Percent Solid:** 100

ANALYTE	PQL	RESULT	UNITS
DATE ANALYZED : 02/13/97			
ANALYTICAL DILUTION: 125.0			Dry Weight
ACROLEIN	100	13000 U	UG/KG
ACRYLONITRILE	100	13000 U	UG/KG
BENZENE	5.0	630 U	UG/KG
BROMODICHLOROMETHANE	5.0	630 U	UG/KG
BROMOFORM	5.0	630 U	UG/KG
BROMOMETHANE	5.0	630 U	UG/KG
CARBON TETRACHLORIDE	5.0	630 U	UG/KG
CHLOROBENZENE	5.0	630 U	UG/KG
CHLOROETHANE	5.0	630 U	UG/KG
2-CHLOROETHYLVINYL ETHER	5.0	630 U	UG/KG
CHLOROFORM	5.0	630 U	UG/KG
CHLOROMETHANE	5.0	630 U	UG/KG
DIBROMOCHLOROMETHANE	5.0	630 U	UG/KG
1,1-DICHLOROETHANE	5.0	630 U	UG/KG
1,2-DICHLOROETHANE	5.0	630 U	UG/KG
1,1-DICHLOROETHENE	5.0	630 U	UG/KG
TRANS-1,2-DICHLOROETHENE	5.0	630 U	UG/KG
CIS-1,2-DICHLOROETHENE	5.0	630 U	UG/KG
1,2-DICHLOROPROPANE	5.0	630 U	UG/KG
CIS-1,3-DICHLOROPROPENE	5.0	630 U	UG/KG
TRANS-1,3-DICHLOROPROPENE	5.0	630 U	UG/KG
ETHYLBENZENE	5.0	630 U	UG/KG
METHYLENE CHLORIDE	5.0	630 U	UG/KG
1,1,2,2-TETRACHLOROETHANE	5.0	630 U	UG/KG
TETRACHLOROETHENE	5.0	630 U	UG/KG
TOLUENE	5.0	630 U	UG/KG
1,1,1-TRICHLOROETHANE	5.0	630 U	UG/KG
1,1,2-TRICHLOROETHANE	5.0	630 U	UG/KG
TRICHLOROETHENE	5.0	630 U	UG/KG
TRICHLOROFLUOROMETHANE	5.0	630 U	UG/KG
VINYL CHLORIDE	5.0	630 U	UG/KG

SURROGATE RECOVERIES	QC LIMITS		
4-BROMOFLUOROBENZENE	(74 - 121 %)	97	%
TOLUENE-D8	(81 - 117 %)	101	%
DIBROMOFLUOROMETHANE	(80 - 120 %)	98	%

NYC_00006532
03082010 Gowanus DEP Prod
DEP_E_PMP_00005329

COLUMBIA ANALYTICAL SERVICES

VOLATILE ORGANICS
METHOD 8260 TCLP
Reported: 02/25/97

Project Reference:
Client Sample ID : METHOD BLANK

Date Sampled : **Order #:** 131500 **Sample Matrix:** SOIL/SEDIMENT
Date Received: **Submission #:** **Analytical Run** 15020

ANALYTE	PQL	RESULT	UNITS
DATE ANALYZED : 02/11/97			
ANALYTICAL DILUTION: 1.0			
BENZENE	5.0	5.0 U	UG/L
2-BUTANONE (MEK)	10	10 U	UG/L
CARBON TETRACHLORIDE	5.0	5.0 U	UG/L
CHLOROBENZENE	5.0	5.0 U	UG/L
CHLOROFORM	5.0	5.0 U	UG/L
1,2-DICHLOROETHANE	5.0	5.0 U	UG/L
1,1-DICHLOROETHENE	5.0	5.0 U	UG/L
TETRACHLOROETHENE	5.0	5.0 U	UG/L
TRICHLOROETHENE	5.0	5.0 U	UG/L
VINYL CHLORIDE	5.0	5.0 U	UG/L

SURROGATE RECOVERIES	QC LIMITS		
BROMOFLUOROBENZENE	(86 - 115 %)	98	%
TOLUENE-D8	(88 - 110 %)	93	%
DIBROMOFLUOROMETHANE	(86 - 118 %)	98	%

Data Reported following TCLP Toxicity Characteristics Leaching Procedure.
Federal Register, Part 261, Vol. 55, NO 126, June 29, 1990.

COLUMBIA ANALYTICAL SERVICES

EXTRACTABLE ORGANICS
METHOD 8270 SEMIVOLATILES
Reported: 02/25/97

Project Reference:
Client Sample ID : METHOD BLANK

Date Sampled : **Order #:** 129340 **Sample Matrix:** SOIL/SEDIMENT
Date Received: **Submission #:** **Percent Solid:** 100

ANALYTE	PQL	RESULT	UNITS
DATE EXTRACTED : 02/04/97			
DATE ANALYZED : 02/04/97			
ANALYTICAL DILUTION: 1.0			Dry Weight
ACENAPHTHENE	330	330 U	UG/KG
ACENAPHTHYLENE	330	330 U	UG/KG
ANTHRACENE	330	330 U	UG/KG
BENZIDINE	330	330 U	UG/KG
BENZO(A)ANTHRACENE	330	330 U	UG/KG
BENZO(A)PYRENE	330	330 U	UG/KG
BENZO(B)FLUORANTHENE	330	330 U	UG/KG
BENZO(G,H,I)PERYLENE	330	330 U	UG/KG
BENZO(K)FLUORANTHENE	330	330 U	UG/KG
BUTYL BENZYL PHTHALATE	330	330 U	UG/KG
DI-N-BUTYLPHTHALATE	330	330 U	UG/KG
INDENO(1,2,3-CD)PYRENE	330	330 U	UG/KG
BIS(-2-CHLOROETHOXY)METHANE	330	330 U	UG/KG
BIS(2-CHLOROETHYL)ETHER	330	330 U	UG/KG
2-CHLORONAPHTHALENE	330	330 U	UG/KG
2-CHLOROPHENOL	670	670 U	UG/KG
2,2'-OXYBIS(1-CHLOROPROPANE)	330	330 U	UG/KG
CHRYSENE	330	330 U	UG/KG
DIBENZO(A,H)ANTHRACENE	330	330 U	UG/KG
1,3-DICHLOROBENZENE	330	330 U	UG/KG
1,2-DICHLOROBENZENE	330	330 U	UG/KG
1,4-DICHLOROBENZENE	330	330 U	UG/KG
3,3'-DICHLOROBENZIDINE	330	330 U	UG/KG
2,4-DICHLOROPHENOL	670	670 U	UG/KG
DIETHYLPHTHALATE	330	330 U	UG/KG
DIMETHYL PHTHALATE	330	330 U	UG/KG
2,4-DIMETHYLPHENOL	670	670 U	UG/KG
2,4-DINITROPHENOL	1300	1300 U	UG/KG
2,4-DINITROTOLUENE	330	330 U	UG/KG
2,6-DINITROTOLUENE	330	330 U	UG/KG
1,2-DIPHENYLHYDRAZINE	330	330 U	UG/KG
BIS(2-ETHYLHEXYL)PHTHALATE	330	330 U	UG/KG
FLUORANTHENE	330	330 U	UG/KG
FLUORENE	330	330 U	UG/KG
HEXACHLOROBENZENE	330	330 U	UG/KG
HEXACHLOROBUTADIENE	330	330 U	UG/KG
HEXACHLOROCYCLOPENTADIENE	330	330 U	UG/KG
HEXACHLOROETHANE	330	330 U	UG/KG
ISOPHORONE	330	330 U	UG/KG
4,6-DINITRO-2-METHYLPHENOL	1300	1300 U	UG/KG
4-CHLORO-3-METHYLPHENOL	670	670 U	UG/KG
NAPHTHALENE	330	330 U	UG/KG
NITROBENZENE	330	330 U	UG/KG
2-NITROPHENOL	670	670 U	UG/KG

COLUMBIA ANALYTICAL SERVICES

EXTRACTABLE ORGANICS
METHOD 8270 SEMIVOLATILES
Reported: 02/25/97

Project Reference:
Client Sample ID : METHOD BLANK

Date Sampled : **Order #:** 129340 **Sample Matrix:** SOIL/SEDIMENT
Date Received: **Submission #:** **Percent Solid:** 100

ANALYTE	PQL	RESULT	UNITS
DATE EXTRACTED : 02/04/97			
DATE ANALYZED : 02/04/97			
ANALYTICAL DILUTION: 1.0			Dry Weight
4-NITROPHENOL	1300	1300 U	UG/KG
N-NITROSODIMETHYLAMINE	330	330 U	UG/KG
N-NITROSODIPHENYLAMINE	330	330 U	UG/KG
DI-N-OCTYL PHTHALATE	330	330 U	UG/KG
PENTACHLOROPHENOL	3300	3300 U	UG/KG
PHENANTHRENE	330	330 U	UG/KG
PHENOL	670	670 U	UG/KG
4-BROMOPHENYL-PHENYLETHER	330	330 U	UG/KG
4-CHLOROPHENYL-PHENYLETHER	330	330 U	UG/KG
N-NITROSO-DI-N-PROPYLAMINE	330	330 U	UG/KG
PYRENE	330	330 U	UG/KG
1,2,4-TRICHLOROBENZENE	330	330 U	UG/KG
2,4,6-TRICHLOROPHENOL	670	670 U	UG/KG

SURROGATE RECOVERIES	QC LIMITS		
TERPHENYL-d14	(18 - 137 %)	89	%
NITROBENZENE-d5	(23 - 120 %)	74	%
PHENOL-d6	(24 - 113 %)	79	%
2-FLUOROBIPHENYL	(30 - 115 %)	85	%
2-FLUOROPHENOL	(25 - 121 %)	71	%
2,4,6-TRIBROMOPHENOL	(19 - 122 %)	91	%

NYC_00006535
03082010 Gowanus DEP Prod
DEP_E_PMP_00005332

COLUMBIA ANALYTICAL SERVICES

EXTRACTABLE ORGANICS
METHOD 8270 TCLP
Reported: 02/25/97

Project Reference:
Client Sample ID : METHOD BLANK

Date Sampled : **Order #:** 130179 **Sample Matrix:** SOIL/SEDIMENT
Date Received: **Submission #:** **Analytical Run** 14975

ANALYTE	PQL	RESULT	UNITS
DATE EXTRACTED : 02/10/97			
DATE ANALYZED : 02/10/97			
ANALYTICAL DILUTION: 1.0			
1,4-DICHLOROBENZENE	5.0	5.0 U	UG/L
2,4-DINITROTOLUENE	5.0	5.0 U	UG/L
HEXACHLOROBENZENE	5.0	5.0 U	UG/L
HEXACHLOROBUTADIENE	5.0	5.0 U	UG/L
HEXACHLOROETHANE	5.0	5.0 U	UG/L
2-METHYLPHENOL	10	10 U	UG/L
3+4-METHYLPHENOL	10	10 U	UG/L
NITROBENZENE	5.0	5.0 U	UG/L
PENTACHLOROPHENOL	20	20 U	UG/L
PYRIDINE	10	10 U	UG/L
2,4,6-TRICHLOROPHENOL	10	10 U	UG/L
2,4,5-TRICHLOROPHENOL	10	10 U	UG/L

SURROGATE RECOVERIES	QC LIMITS		
TERPHENYL-D14	(33 - 141 %)	6	%
NITROBENZENE-D5	(35 - 114 %)	6	%
PHENOL-D6	(10 - 94 %)	3	%
2-FLUOROBIPHENYL	(43 - 116 %)	6	%
2-FLUOROPHENOL	(21 - 110 %)	4	%
2,4,6-TRIBROMOPHENOL	(10 - 123 %)	8	%

Data Reported following TCLP Toxicity Characteristics Leaching Procedure.
Federal Register, Part 261, Vol. 55, NO 126, June 29, 1990.

NYC_00006536
03082010 Gowanus DEP Prod
DEP_E_PMP_00005333

COLUMBIA ANALYTICAL SERVICES

EXTRACTABLE ORGANICS
METHOD 8080
Reported: 02/25/97

Project Reference:
Client Sample ID : METHOD BLANK

Date Sampled : **Order #:** 129825 **Sample Matrix:** SOIL/SEDIMENT
Date Received: **Submission #:** **Percent Solid:** 100

ANALYTE	PQL	RESULT	UNITS
DATE EXTRACTED : 02/06/97			
DATE ANALYZED : 02/07/97			
ANALYTICAL DILUTION: 1.0			Dry Weight
ALDRIN	1.7	1.7 U	UG/KG
ALPHA-BHC	1.7	1.7 U	UG/KG
BETA-BHC	1.7	1.7 U	UG/KG
DELTA-BHC	1.7	1.7 U	UG/KG
GAMMA-BHC (LINDANE)	1.7	1.7 U	UG/KG
ALPHA-CHLORDANE	1.7	1.7 U	UG/KG
GAMMA-CHLORDANE	1.7	1.7 U	UG/KG
4,4'-DDD	1.7	1.7 U	UG/KG
4,4'-DDE	1.7	1.7 U	UG/KG
4,4'-DDT	3.3	3.3 U	UG/KG
DIELDRIN	1.7	1.7 U	UG/KG
ALPHA-ENDOSULFAN	1.7	1.7 U	UG/KG
BETA-ENDOSULFAN	3.3	3.3 U	UG/KG
ENDOSULFAN SULFATE	3.3	3.3 U	UG/KG
ENDRIN	1.7	1.7 U	UG/KG
ENDRIN ALDEHYDE	3.3	3.3 U	UG/KG
ENDRIN KETONE	3.3	3.3 U	UG/KG
HEPTACHLOR	1.7	1.7 U	UG/KG
HEPTACHLOR EPOXIDE	1.7	1.7 U	UG/KG
METHOXYCHLOR	6.6	6.6 U	UG/KG
PCB 1016	17	17 U	UG/KG
PCB 1221	17	17 U	UG/KG
PCB 1232	17	17 U	UG/KG
PCB 1242	17	17 U	UG/KG
PCB 1248	17	17 U	UG/KG
PCB 1254	17	17 U	UG/KG
PCB 1260	17	17 U	UG/KG
TOXAPHENE	33	33 U	UG/KG

SURROGATE RECOVERIES	QC LIMITS		
DIBUTYLCHLORENDATE (DBC)	(24 - 150 %)	102	%
TETRACHLORO-META-XYLENE (TCMX)	(30 - 150 %)	75	%

NYC_00006537
03082010 Gowanus DEP Prod
DEP_E_PMP_00005334

COLUMBIA ANALYTICAL SERVICES

EXTRACTABLE ORGANICS
METHOD 8080 TCLP
Reported: 02/25/97

Project Reference:
Client Sample ID : METHOD BLANK

Date Sampled : **Order #:** 130597 **Sample Matrix:** SOIL/SEDIMENT
Date Received: **Submission #:** **Analytical Run** 15018

ANALYTE	PQL	RESULT	UNITS
DATE EXTRACTED : 02/10/97			
DATE ANALYZED : 02/14/97			
ANALYTICAL DILUTION: 10.0			
GAMMA-BHC (LINDANE)	0.50	5.0 U	UG/L
CHLORDANE	2.0	20 U	UG/L
ENDRIN	0.50	5.0 U	UG/L
HEPTACHLOR	0.50	5.0 U	UG/L
HEPTACHLOR EPOXIDE	0.50	5.0 U	UG/L
METHOXYCHLOR	2.0	20 U	UG/L
TOXAPHENE	10	100 U	UG/L

SURROGATE RECOVERIES	QC LIMITS		
DIBUTYLCHLORENDATE (DBC)	(24 - 154 %)	135	%
TETRACHLORO-META-XYLENE, TCMX	(30 - 150 %)	136	%

Data Reported following TCLP Toxicity Characteristics Leaching Procedure.
Federal Register, Part 261, Vol. 55, NO 126, June 29, 1990.

COLUMBIA ANALYTICAL SERVICES

EXTRACTABLE ORGANICS
METHOD 8150 TCLP
Reported: 02/25/97

Project Reference:
Client Sample ID : METHOD BLANK

Date Sampled : **Order #:** 131011 **Sample Matrix:** SOIL/SEDIMENT
Date Received: **Submission #:** **Analytical Run** 15074

ANALYTE	PQL	RESULT	UNITS
DATE EXTRACTED : 02/11/97			
DATE ANALYZED : 02/15/97			
ANALYTICAL DILUTION: 100.0			
2,4-D	0.50	50 U	UG/L
2,4,5-TP (SILVEX)	0.50	50 U	UG/L

SURROGATE RECOVERIES	QC LIMITS		
2,4-DB	(18 - 152 %)	96	%

Data Reported following TCLP Toxicity Characteristics Leaching Procedure.
Federal Register, Part 261, Vol. 55, NO 126, June 29, 1990.

NYC_00006539
03082010_Gowanus_DEP_Prod
DEP_E_PMP_00005336

EMCON

07-Feb-97

SPECIFIC GRAVITY TESTS

CLIENT: COLUMBIA ANALYTICAL SERVICE **PROJECT NO.:** 01880.001.003

PROJECT: GOWANUS CANAL

SAMPLE	STATION #1	STATION #2	STATION #3	
DEPTH				
DATE	2-5-97			
PYCNOMETER NO.	21	22	23	
1. TARE AND DRY SOIL	89.65	91.01	89.21	
2. TARE WEIGHT	65.73	65.84	65.95	
3. WT. DRY SOIL	23.92	25.17	23.26	0.00
4. TEMP	20.0	20.0	20.0	
5. WT. PYC SOIL	178.75	178.85	178.48	
6. WT. PYC. AT TEMP	165.38	165.48	165.62	
7. AW (5-6)	13.37	13.37	12.86	0.00
8. SP. GR. = WS/ WS-AW	2.2673	2.1331	2.2365	0
9. TEMP. CORRECTION	1.0000	1.0000	1.0000	
10. SPEC. GRAVITY	2.2673	2.1331	2.2365	0.0000

PERFORMED BY: D.L. CHECKED BY: R.S.A.
COMPUTED BY: D.L.

EM\NY-GL\SPGRAV\CAS-ST1.XLS

UMI ANA ICA ERV S, IN
700 Exchange Street, Rochester, New York 14608
(716) 454-6810 • FAX (716) 454-6825

CHAIN OF CUSTODY/LABORATORY ANALYSIS REQUEST FORM

(800) 695-7222

DATE 1/30/97 PAGE 1 OF 1

PROJECT NAME GOWANUS CANAL
PROJECT MANAGER/CONTACT KEVIN WARD
COMPANY/ADDRESS HAZEN & SAWYER
730 BROADWAY, NY NY 10003
TEL (212) 777 8400 FAX ( )
SAMPLER'S SIGNATURE

ANALYSIS REQUESTED

SAMPLE I.D.	DATE	TIME	LAB I.D. TOTAL	LAB I.D. TCLP	SAMPLE MATRIX	# OF CONTAINERS	GC/MS VOA's ☒ 8260 ☐ 624	GC/MS SVOA's ☒ 8270A ☐ 625	GC VOA's ☐ 8010/8020 ☐ 601/602	PESTICIDES/PCB's ☒ 8080 ☐ 608	STAR'S LIST 8021 VOA's ☐ TOTAL ☐ TCLP	STAR'S LIST 8270 SVOA's ☐ TOTAL ☒ TCLP	TCLP ☒ METALS ☒ VOA's ☒ SVOA's ☒ H/P	WASTE CHARACTERIZATION ☒ React ☒ Corros. ☒ ignit.	METALS, TOTAL (LIST BELOW)	METALS, DISSOLVED (LIST BELOW)	PRIOR. POL. METALS	SPEC. GRAVITY	GRAIN SIZE	AMMONIA	% SOLIDS	SULFIDES & TPH	TOC / TOX		PRESERVATION pH < 2.0	pH > 12	Other
STATION 1	1/30	1230	129001	129012	SEDIMENT	6	X	X		X			X	X			X	X	X	X	X	X				
STATION 2	1/30	1030	129002	129013	SEDIMENT	6	X	X		X			X	X			X	X	X	X	X	X				
STATION 3	1/30	1130	129004	129014	SEDIMENT	6	X	X		X			X	X			X	X	X	X	X	X				
																		✓ Subcontracted								

RELINQUISHED BY:
Signature KEVIN WARD
Printed Name
Firm HAZEN & SAWYER
Date/Time 1/30/97 3:40

RECEIVED BY: Relinquished By PK 1/30
Signature FRED HEUTER
Printed Name Yurasek Engineers
Firm 1/30/97 4:30
Date/Time

RELINQUISHED BY: PK 1/30 Received By
Signature
Printed Name
Firm YURASEK ENGINEERS
Date/Time 1/30/97 3:40

RECEIVED BY:
Signature PETER KUHL
Printed Name CAS.
Firm 1/30/97 4:30
Date/Time

RELINQUISHED BY:
Signature PETER KUHL
Printed Name CAS
Firm 1/31/97 1800
Date/Time

RECEIVED BY:
Signature Gardner
Printed Name CAS
Firm 2-1-97 @ 1010
Date/Time

TURNAROUND REQUIREMENTS
__ 24 hr. __ 48 hr. __ 5 day
__ Standard (10-15 working days)
__ Provide Verbal Preliminary Results
__ Provide FAX Preliminary Results
Requested Report Date ____

REPORT REQUIREMENTS
__ 1. Routine Report
__ 2. Routine Rep. w/CASE Narrative
__ 3. EPA Level III Validatable Package
__ 4. N.J. Reduced Deliverables Level IV
__ 5. NY ASP/CLP Deliverables
__ 6. Site specific QC.

INVOICE INFORMATION:
P.O. #:
Bill To:

SAMPLE RECEIPT:
Shipping Via: Fed Ex
Shipping #:
Temperature: 6°C
Submission No: 2-53

SPECIAL INSTRUCTIONS/COMMENTS:
METALS
ORGANICS: ☐ TCL ☐ PPL ☐ AE Only ☐ BN Only ☐ Special List
Specific Gravity and Grain Size subcontracted to Emcon/Sterling Forest

65 RAMAPO VALLEY ROAD
MAHWAH, NJ 07430
201-512-3292
FAX 201-512-3362

435 LAWRENCE BELL DR.
AMHERST, NY 14221
716-634-0454
FAX 716-634-9019

03082010_Gowanus_DEP_Prod
DEP_E_PMP_00005338
NYC_00006541

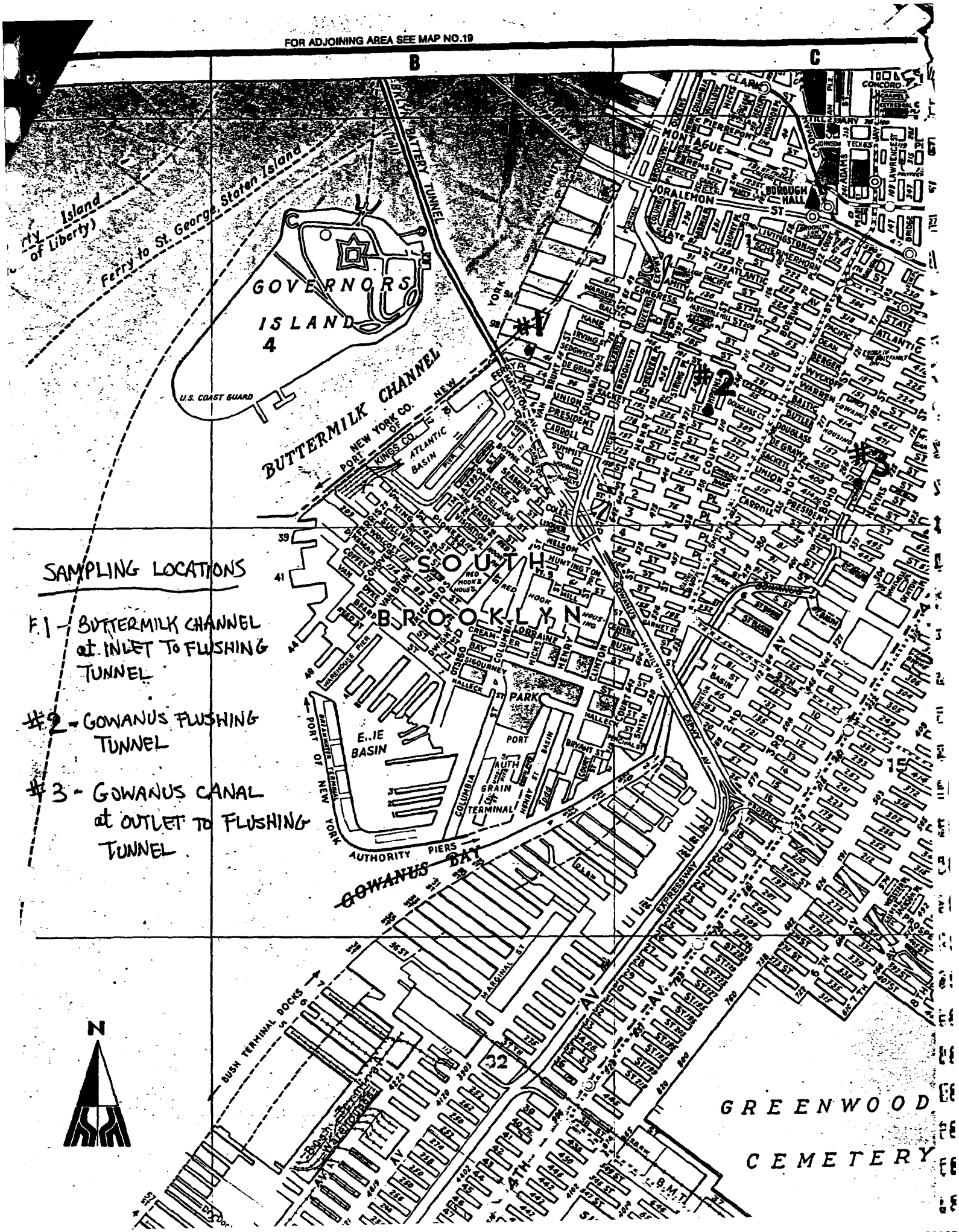
FOR ADJOINING AREA SEE MAP NO.19
B
C
Ferry to St. George, Staten Island
GOVERNORS ISLAND 4
U.S. COAST GUARD
BUTTERMILK CHANNEL
NEW YORK CO. OF
PORT OF NEW YORK AUTHORITY
KINGS CO.
ATLANTIC BASIN
SOUTH BROOKLYN
SAMPLING LOCATIONS
F.1 - BUTTERMILK CHANNEL at INLET TO FLUSHING TUNNEL
#2 - GOWANUS FLUSHING TUNNEL
#3 - GOWANUS CANAL at OUTLET TO FLUSHING TUNNEL
#1
#2
#3
ERIE BASIN
PORT OF NEW YORK AUTHORITY PIERS
GOWANUS BAY
BUSH TERMINAL DOCKS
GREENWOOD CEMETERY
N

United States Testing Company, Inc.
1415 PARK AVENUE • HOBOKEN, NEW JERSEY 07030 • 201-792-2400 • Fax: 201-656-0636

REPORT OF TEST

CLIENT: Hazen and Sawyer
730 Broadway
New York, NY 10003

ATTENTION: Mr. Kevin Ward

PROJECT NUMBER: 059003

ANALYSIS REQUESTED: Total Suspended Solids (TSS), Chloride, PPL Metals and Biochemical Oxygen Demand.

SAMPLE DESCRIPTION: Water samples identified as Buttermilk Channel, Gowanus Flushing Tunnel (Top), Gowanus Flushing Tunnel (Bottom) and Gowanus Canal, collected 10/21/93.

NUMBER OF SAMPLES: Four (4)

DATE RECEIVED: October 21, 1993

DATE OF REPORT: October 28, 1993

RESULTS: Attached.

SIGNED FOR THE COMPANY BY

Lisa Van Savage
Laboratory Manager

Tim Kroder
Laboratory Director

SGS Member of the SGS Group (Société Générale de Surveillance)

• Biology • Chemistry • Environmental • Materials • Facilities in Principal Cities •

UNITED STATES TESTING COMPANY, INC. REPORTS AND LETTERS ARE FOR THE EXCLUSIVE USE OF THE CLIENT TO WHOM THEY ARE ADDRESSED AND THEY AND THE NAME OF THE UNITED STATES TESTING COMPANY, INC., OR ITS SEALS OR INSIGNIA ARE NOT TO BE USED UNDER ANY CIRCUMSTANCES IN ADVERTISING TO THE GENERAL PUBLIC AND THEIR COMMUNICATION TO ANY OTHERS OR THE USE OF THE NAME OF UNITED STATES TESTING COMPANY, INC. MUST RECEIVE OUR PRIOR WRITTEN APPROVAL. OUR REPORTS APPLY ONLY TO THE STANDARDS OR PROCEDURES IDENTIFIED TO THE TESTS CONDUCTED, AND TO THE SAMPLE(S) TESTED AND/OR INSPECTIONS MADE UNLESS OTHERWISE SPECIFIED. THE TEST AND/OR INSPECTION RESULTS ARE NOT INDICATIVE OR REPRESENTATIVE OF THE QUALITIES OF THE LOT FROM WHICH THE SAMPLE WAS TAKEN OR OF APPARENTLY IDENTICAL OR SIMILAR PRODUCTS AND NOTHING CONTAINED IN OUR REPORTS SHALL BE DEEMED TO IMPLY OR MEAN THAT UNITED STATES TESTING COMPANY, INC. CONDUCTS ANY QUALITY CONTROL PROGRAM FOR THE CLIENT TO WHOM THE REPORT IS ISSUED. SAMPLES NOT DESTROYED IN TESTING ARE RETAINED A MAXIMUM OF THIRTY DAYS AT WHICH TIME THEY MAY BE SHIPPED BACK TO THE CLIENT.

United States Testing Company, Inc.

REPORT OF ANALYSIS FOR
PPL METALS

CLIENT: Hazen and Sawyer

PROJECT NO.: 059003 PROJECT SAMPLE ID: 059003-1

DATE(S) OF ANALYSIS: 10/22 - 10/25/93

CLIENT SAMPLE ID: Buttermilk Channel

METHOD: Methods for Chemical Analysis of Water and Wastes, 1979 (Revised 1983). ICP 200.7; GFAA 200.0; Manual Cold Vapor 245.1.

ANALYTES	RESULTS(ug/L)	DETECTION LIMIT(ug/L)
Antimony	23.0	21.0
Arsenic	ND	36.0
Beryllium	1.1	3.0
Cadmium	0.2	5.0
Chromium	7.0	6.0
Copper	14.0	7.0
Lead	16.6	39.0
Mercury	ND	0.2
Nickel	ND	23.0
Selenium	ND	50.0
Silver	ND	7.0
Thallium	ND	2.0
Zinc	87.4	2.0

ND = Not Detected.
ug/L is equivalent to parts per billion (PPB).
* Results reported below detection limits are estimated values.

NYC_00006544
03082010 Gowanus DEP Prod
DEP_E_PMP_00005341

United States Testing Company, Inc.

REPORT OF ANALYSIS FOR
PPL METALS

CLIENT: Hazen and Sawyer

PROJECT NO.: 059003 PROJECT SAMPLE ID: 059003-2

DATE(S) OF ANALYSIS: 10/22 - 10/25/93

CLIENT SAMPLE ID: Gowanus Flushing Tunnel (Top)

METHOD: Methods for Chemical Analysis of Water and Wastes, 1979 (Revised 1983). ICP 200.7; GFAA 200.0; Manual Cold Vapor 245.1.

ANALYTES	RESULTS(ug/L)	DETECTION LIMIT(ug/L)
Antimony	3.1	21.0
Arsenic	3.6	36.0
Beryllium	1.2	3.0
Cadmium	0.5	5.0
Chromium	2.4	6.0
Copper	0.3	7.0
Lead	7.8	39.0
Mercury	ND	0.2
Nickel	ND	23.0
Selenium	ND	50.0
Silver	ND	7.0
Thallium	ND	2.0
Zinc	16.7	2.0

ND = Not Detected.
ug/L is equivalent to parts per billion (PPB).
* Results reported below detection limits are estimated values.

NYC_00006545
03082010 Gowanus DEP Prod
DEP_E_PMP_00005342

United States Testing Company, Inc.

REPORT OF ANALYSIS FOR
PPL METALS

CLIENT: Hazen and Sawyer

PROJECT NO.: 059003 PROJECT SAMPLE ID: 059003-3

DATE(S) OF ANALYSIS: 10/22 - 10/25/93

CLIENT SAMPLE ID: Gowanus Flushing Tunnel (Bottom)

METHOD: Methods for Chemical Analysis of Water and Wastes, 1979 (Revised 1983). ICP 200.7; GFAA 200.0; Manual Cold Vapor 245.1.

ANALYTES	RESULTS(ug/L)	DETECTION LIMIT(ug/L)
Antimony	35.0	21.0
Arsenic	7.6	36.0
Beryllium	ND	3.0
Cadmium	2.4	5.0
Chromium	11.5	6.0
Copper	6.5	7.0
Lead	24.2	39.0
Mercury	ND	0.2
Nickel	ND	23.0
Selenium	ND	50.0
Silver	ND	7.0
Thallium	ND	2.0
Zinc	75.6	2.0

ND = Not Detected.
ug/L is equivalent to parts per billion (PPB).
* Results reported below detection limits are estimated values.

NYC_00006546
03082010 Gowanus DEP Prod
DEP_E_PMP_00005343

United States Testing Company, Inc.

REPORT OF ANALYSIS FOR
PPL METALS

CLIENT: Hazen and Sawyer

PROJECT NO.: 059003 PROJECT SAMPLE ID: 059003-4

DATE(S) OF ANALYSIS: 10/22 - 10/25/93

CLIENT SAMPLE ID: Gowanus Canal

METHOD: Methods for Chemical Analysis of Water and Wastes, 1979 (Revised 1983). ICP 200.7; GFAA 200.0; Manual Cold Vapor 245.1.

ANALYTES	RESULTS(ug/L)	DETECTION LIMIT(ug/L)
Antimony	27.6	21.0
Arsenic	15.6	36.0
Beryllium	3.5	3.0
Cadmium	1.3	5.0
Chromium	10.9	6.0
Copper	15.3	7.0
Lead	29.1	39.0
Mercury	ND	0.2
Nickel	ND	23.0
Selenium	ND	50.0
Silver	ND	7.0
Thallium	ND	2.0
Zinc	98.6	2.0

ND = Not Detected.
ug/L is equivalent to parts per billion (PPB).
* Results reported below detection limits are estimated values.

United States Testing Company, Inc.

REPORT OF ANALYSIS FOR
WET CHEMISTRY

CLIENT: Hazen and Sawyer PROJECT NUMBER: 059003

METHOD: Methods for Chemical Analysis of Water and Wastes, 1979 (Revised 1983). TSS - EPA 160.2; Chloride - EPA 325.3.

CLIENT SAMPLE ID	PROJECT SAMPLE ID	TSS RESULTS	CHLORIDE RESULTS
Detection Limits:		1.0 mg/L	1.0 mg/L
Date of Analysis:		10/21/93	10/25/93
RESULTS:			
Buttermilk Channel,	059003-1	14.3 mg/L	14700 mg/L
Gowanus Flushing Tunnel (Top),	059003-2	1.0 mg/L	187 mg/L
Gowanus Flushing Tunnel (Bottm)	059003-3	2.5 mg/L	11200 mg/L
Gowanus Canal	059003-4	14.8 mg/L	14300 mg/L

ND = Not Detected.
ug/L = Parts Per Billion (PPB).

NYC_00006548
03082010_Gowanus_DEP_Prod
DEP_E_PMP_00005345

United States Testing Company, Inc.

REPORT OF ANALYSIS FOR
BIOCHEMICAL OXYGEN DEMAND (BOD_5)

CLIENT: Hazen and Sawyer PROJECT NUMBER: 059003

DATE(S) OF ANALYSIS: 10/21 - 10/26/93

METHOD: The analyses were performed in accordance with the Guidelines of the U.S. EPA, CFR 141 or 136 and Standard Methods for the Examination of Water and Wastewater, American Public Health Association, 14th through 16th Editions.

CLIENT SAMPLE ID	PROJECT SAMPLE ID	BOD_5 RESULTS mg/L	DETECTION LIMIT mg/L
Buttermilk Channel	059003-1	0.4	2.0
Gowanus Flusing Tunnel (Top)	059003-2	8.8	2.0
Gowanus Flusing Tunnel (Bottom)	059003-3	4.4	2.0
Gowanus Canal	059003-4	8.8	2.0

mg/L = Parts Per Million (PPM).
* Values Reported below detection limits are estimated values.

United States Testing Company, Inc.
1415 PARK AVENUE • HOBOKEN, NEW JERSEY 07030 • 201-792-2400 • Fax: 201-656-0636

REPORT OF TEST

CLIENT: Hazen & Sawyer
730 Broadway
New York, NY 10003

ATTENTION: Mr. Kevin Ward

PROJECT NUMBER: 058657 (Revised)

ANALYSIS REQUESTED: Priority Pollutant Analysis, Total Coliform, Fecal Coliform, Dissolved Oxygen, Enterococci, BOD_5, TKN, Nitrate/Nitrite, Ammonia Nitrogen, Total Phosphorus, Oil and Grease, TSS, VSS and Chloride.

SAMPLE DESCRIPTION: Water samples identified as #1 Buttermilk Channel, #2 Gowanus Flushing Tunnel and #3 Gowanus Canal, collected 9/24/93.

NUMBER OF SAMPLES: Three (3)

DATE RECEIVED: September 24, 1993

DATE OF REPORT: October 12, 1993
(Revised - October 27, 1993)

CASE NARRATIVE: Tetrahydrofuran, unknown alcohol, unknown alkane are artifacts (contaminants) present in the solvents used for the sample extraction. These compounds were present in the method blank and samples (See semivolatile organics analysis data sheets, tentatively identified compounds).

RESULTS: Attached.

SIGNED FOR THE COMPANY BY

Lisa Van Savage
Laboratory Manager

Tim Kroder
Laboratory Director

• Biology • Chemistry • Environmental • Materials • Facilities in Principal Cities •

UNITED STATES TESTING COMPANY, INC. REPORTS AND LETTERS ARE FOR THE EXCLUSIVE USE OF THE CLIENT TO WHOM THEY ARE ADDRESSED AND THEY AND THE NAME OF THE UNITED STATES TESTING COMPANY, INC., OR ITS SEALS OR INSIGNIA ARE NOT TO BE USED UNDER ANY CIRCUMSTANCES IN ADVERTISING TO THE GENERAL PUBLIC AND THEIR COMMUNICATION TO ANY OTHERS OR THE USE OF THE NAME OF UNITED STATES TESTING COMPANY, INC. MUST RECEIVE OUR PRIOR WRITTEN APPROVAL. OUR REPORTS APPLY ONLY TO THE STANDARDS OR PROCEDURES IDENTIFIED TO THE TESTS CONDUCTED, AND TO THE SAMPLE(S) TESTED AND/OR INSPECTIONS MADE UNLESS OTHERWISE SPECIFIED. THE TEST AND/OR INSPECTION RESULTS ARE NOT INDICATIVE OR REPRESENTATIVE OF THE QUALITIES OF THE LOT FROM WHICH THE SAMPLE WAS TAKEN OR OF APPARENTLY IDENTICAL OR SIMILAR PRODUCTS AND NOTHING CONTAINED IN OUR REPORTS SHALL BE DEEMED TO IMPLY OR MEAN THAT UNITED STATES TESTING COMPANY, INC. CONDUCTS ANY QUALITY CONTROL PROGRAM FOR THE CLIENT TO WHOM THE REPORT IS ISSUED. SAMPLES NOT DESTROYED IN TESTING ARE RETAINED A MAXIMUM OF THIRTY DAYS AT WHICH TIME THEY MAY BE SHIPPED BACK TO THE CLIENT.

United States Testing Company, Inc.

REPORT OF ANALYSIS FOR
PPL VOLATILE COMPOUNDS

CLIENT: Hazen and Sawyer

PROJECT NO.: 058657

DATE OF ANALYSIS: 9/30/93

PROJECT SAMPLE ID: Method Blank

CLIENT SAMPLE ID: N/A

METHOD: USEPA Method 624

COMPOUND	RESULT(ug/L)	DETECTION LIMIT (ug/L)
BENZENE	ND	5
BROMODICHLOROMETHANE	ND	5
BROMOFORM	ND	5
BROMOMETHANE	ND	10
CARBON TETRACHLORIDE	ND	5
CHLOROBENZENE	ND	5
CHLOROETHANE	ND	10
2-CHLOROETHYLVINYL ETHER	ND	10
CHLOROFORM	ND	5
CHLOROMETHANE	ND	10
DIBROMOCHLOROMETHANE	ND	5
1,1-DICHLOROETHANE	ND	5
1,2-DICHLOROETHANE	ND	5
1,1-DICHLOROETHENE	ND	5
trans-1,2-DICHLOROETHENE	ND	5
1,2-DICHLOROPROPANE	ND	5
cis-1,3-DICHLOROPROPENE	ND	5
trans-1,3-DICHLOROPROPENE	ND	5
ETHYLBENZENE	ND	5
METHYLENE CHLORIDE	ND	5
1,1,2,2-TETRACHLOROETHANE	ND	5
TETRACHLOROETHYLENE	ND	5
TOLUENE	ND	5
1,1,1-TRICHLOROETHANE	ND	5
1,1,2-TRICHLOROETHANE	ND	5
TRICHLOROETHYLENE	ND	5
TRICHLOROFLUOROMETHANE	ND	5
VINYL CHLORIDE	ND	10
ACROLEIN	ND	50
ACRYLONITRILE	ND	50

ND = Not Detected.
ug/L = Parts Per Billion (PPB).

NYC_00006551
03082010_Gowanus_DEP_Prod
DEP_E_PMP_00005348

United States Testing Company, Inc.

VOLATILE ORGANICS ANALYSIS DATA SHEET

CLIENT: Hazen and Sawyer

PROJECT NO.: 058657

PROJECT SAMPLE ID: Method Blank

DATE OF ANALYSIS: 9/30/93

MATRIX: Water

CLIENT SAMPLE ID: N/A

TENTATIVELY IDENTIFIED COMPOUNDS

COMPOUND NAME	RT TIME	ESTIMATED CONCENTRATION (ug/L)
None Found		

Quantitated using a response factor equal to 1.00.
Identification made using 43,000 compound NBS library.

NYC_00006552
03082010_Gowanus_DEP_Prod
DEP_E_PMP_00005349

United States Testing Company, Inc.

REPORT OF ANALYSIS FOR
PPL VOLATILE COMPOUNDS

CLIENT: Hazen and Sawyer PROJECT NO.: 058657

DATE OF ANALYSIS: 9/30/93 PROJECT SAMPLE ID: 058657-1

CLIENT SAMPLE ID: #1 Buttermilk Channel

METHOD: USEPA Method 624

COMPOUND	RESULT(ug/L)	DETECTION LIMIT (ug/L)
BENZENE	ND	5
BROMODICHLOROMETHANE	ND	5
BROMOFORM	ND	5
BROMOMETHANE	ND	10
CARBON TETRACHLORIDE	ND	5
CHLOROBENZENE	ND	5
CHLOROETHANE	ND	10
2-CHLOROETHYLVINYL ETHER	ND	10
CHLOROFORM	ND	5
CHLOROMETHANE	ND	10
DIBROMOCHLOROMETHANE	ND	5
1,1-DICHLOROETHANE	ND	5
1,2-DICHLOROETHANE	ND	5
1,1-DICHLOROETHENE	ND	5
trans-1,2-DICHLOROETHENE	ND	5
1,2-DICHLOROPROPANE	ND	5
cis-1,3-DICHLOROPROPENE	ND	5
trans-1,3-DICHLOROPROPENE	ND	5
ETHYLBENZENE	ND	5
METHYLENE CHLORIDE	ND	5
1,1,2,2-TETRACHLOROETHANE	ND	5
TETRACHLOROETHYLENE	ND	5
TOLUENE	ND	5
1,1,1-TRICHLOROETHANE	ND	5
1,1,2-TRICHLOROETHANE	ND	5
TRICHLOROETHYLENE	ND	5
TRICHLOROFLUOROMETHANE	ND	5
VINYL CHLORIDE	ND	10
ACROLEIN	ND	50
ACRYLONITRILE	ND	50

ND = Not Detected.
ug/L = Parts Per Billion (PPB).

NYC_00006553
03082010_Gowanus_DEP_Prod
DEP_E_PMP_00005350

United States Testing Company, Inc.

VOLATILE ORGANICS ANALYSIS DATA SHEET

CLIENT: Hazen and Sawyer

PROJECT NO.: 058657 PROJECT SAMPLE ID: 058657-1

DATE OF ANALYSIS: 9/30/93 MATRIX: Water

CLIENT SAMPLE ID: #1 Buttermilk Channel

TENTATIVELY IDENTIFIED COMPOUNDS

COMPOUND NAME	RT TIME	ESTIMATED CONCENTRATION (ug/L)
None Found		

Quantitated using a response factor equal to 1.00.
Identification made using 43,000 compound NBS library.

NYC_00006554
03082010 Gowanus DEP Prod
DEP_E_PMP_00005351

United States Testing Company, Inc.

REPORT OF ANALYSIS FOR
PPL VOLATILE COMPOUNDS

CLIENT: Hazen and Sawyer PROJECT NO.: 058657

DATE OF ANALYSIS: 9/30/93 PROJECT SAMPLE ID: 058657-2

CLIENT SAMPLE ID: #2 Gowanus Flushing Tunnel

METHOD: USEPA Method 624

COMPOUND	RESULT(ug/L)	DETECTION LIMIT (ug/L)
BENZENE	ND	5
BROMODICHLOROMETHANE	ND	5
BROMOFORM	ND	5
BROMOMETHANE	ND	10
CARBON TETRACHLORIDE	ND	5
CHLOROBENZENE	ND	5
CHLOROETHANE	ND	10
2-CHLOROETHYLVINYL ETHER	ND	10
CHLOROFORM	ND	5
CHLOROMETHANE	ND	10
DIBROMOCHLOROMETHANE	ND	5
1,1-DICHLOROETHANE	ND	5
1,2-DICHLOROETHANE	ND	5
1,1-DICHLOROETHENE	ND	5
trans-1,2-DICHLOROETHENE	ND	5
1,2-DICHLOROPROPANE	ND	5
cis-1,3-DICHLOROPROPENE	ND	5
trans-1,3-DICHLOROPROPENE	ND	5
ETHYLBENZENE	ND	5
METHYLENE CHLORIDE	ND	5
1,1,2,2-TETRACHLOROETHANE	ND	5
TETRACHLOROETHYLENE	ND	5
TOLUENE	ND	5
1,1,1-TRICHLOROETHANE	ND	5
1,1,2-TRICHLOROETHANE	ND	5
TRICHLOROETHYLENE	ND	5
TRICHLOROFLUOROMETHANE	ND	5
VINYL CHLORIDE	ND	10
ACROLEIN	ND	50
ACRYLONITRILE	ND	50

ND = Not Detected.
ug/L = Parts Per Billion (PPB).

NYC_00006555
03082010_Gowanus_DEP_Prod
DEP_E_PMP_00005352

United States Testing Company, Inc.

VOLATILE ORGANICS ANALYSIS DATA SHEET

CLIENT: Hazen and Sawyer

PROJECT NO.: 058657 PROJECT SAMPLE ID: 058657-2

DATE OF ANALYSIS: 9/30/93 MATRIX: Water

CLIENT SAMPLE ID: #2 Gowanus Flushing Tunnel

TENTATIVELY IDENTIFIED COMPOUNDS

COMPOUND NAME	RT TIME	ESTIMATED CONCENTRATION (ug/L)
None Found		

Quantitated using a response factor equal to 1.00.
Identification made using 43,000 compound NBS library.

NYC_00006556
03082010_Gowanus_DEP_Prod
DEP_E_PMP_00005353

United States Testing Company, Inc.

REPORT OF ANALYSIS FOR
PPL VOLATILE COMPOUNDS

CLIENT: Hazen and Sawyer PROJECT NO.: 058657

DATE OF ANALYSIS: 9/30/93 PROJECT SAMPLE ID: 058657-3

CLIENT SAMPLE ID: #3 Gowanus Canal

METHOD: USEPA Method 624

COMPOUND	RESULT(ug/L)	DETECTION LIMIT (ug/L)
BENZENE	28	5
BROMODICHLOROMETHANE	ND	5
BROMOFORM	ND	5
BROMOMETHANE	ND	10
CARBON TETRACHLORIDE	ND	5
CHLOROBENZENE	ND	5
CHLOROETHANE	ND	10
2-CHLOROETHYLVINYL ETHER	ND	10
CHLOROFORM	ND	5
CHLOROMETHANE	ND	10
DIBROMOCHLOROMETHANE	ND	5
1,1-DICHLOROETHANE	ND	5
1,2-DICHLOROETHANE	ND	5
1,1-DICHLOROETHENE	ND	5
trans-1,2-DICHLOROETHENE	ND	5
1,2-DICHLOROPROPANE	ND	5
cis-1,3-DICHLOROPROPENE	ND	5
trans-1,3-DICHLOROPROPENE	ND	5
ETHYLBENZENE	17	5
METHYLENE CHLORIDE	ND	5
1,1,2,2-TETRACHLOROETHANE	ND	5
TETRACHLOROETHYLENE	ND	5
TOLUENE	6	5
1,1,1-TRICHLOROETHANE	ND	5
1,1,2-TRICHLOROETHANE	ND	5
TRICHLOROETHYLENE	ND	5
TRICHLOROFLUOROMETHANE	ND	5
VINYL CHLORIDE	ND	10
ACROLEIN	ND	50
ACRYLONITRILE	ND	50

ND = Not Detected.
ug/L = Parts Per Billion (PPB).

NYC_00006557
03082010_Gowanus_DEP_Prod
DEP_E_PMP_00005354

United States Testing Company, Inc.

VOLATILE ORGANICS ANALYSIS DATA SHEET

CLIENT: Hazen and Sawyer

PROJECT NO.: 058657 PROJECT SAMPLE ID: 058657-3

DATE OF ANALYSIS: 9/30/93 MATRIX: Water

CLIENT SAMPLE ID: #3 Gowanus Canal

TENTATIVELY IDENTIFIED COMPOUNDS

COMPOUND NAME	RT TIME	ESTIMATED CONCENTRATION (ug/L)
Carbon Disulfide	13:90	5
Xylene(s)	21:65	4
Unknown	21:09	2
Methylethyl Benzene (Isomer)	22:74	2
Trimethyl Benzene (Isomer)	23:47	2
Dihydro Indene (Isomer)	24:99	12
Propynyl Benzene (Isomer)	25:42	5
Methyl Indene (Isomer)	28:62	1
Naphthalene	30:49	35

Quantitated using a response factor equal to 1.00.
Identification made using 43,000 compound NBS library.

NYC_00006558
03082010 Gowanus DEP Prod
DEP_E_PMP_00005355

United States Testing Company, Inc.

REPORT OF ANALYSIS FOR PPL SEMIVOLATILE COMPOUNDS

CLIENT: Hazen and Sawyer

PROJECT NUMBER: 058657

PROJECT SAMPLE ID: Method Blank

CLIENT SAMPLE ID: N/A

DATE OF EXTRACTION: 9/29/93

DATE OF ANALYSIS: 10/01/93

METHOD: USEPA Method 625

COMPOUNDS	RESULTS (ug/L)	DETECTION LIMITS (ug/L)	COMPOUNDS	RESULTS (ug/L)	DETECTION LIMITS (ug/L)
ACENAPHTHENE	ND	10	DIMETHYL PHTHALATE	ND	10
ACENAPHTHYLENE	ND	10	2,4-DINITROTOLUENE	ND	10
ANTHRACENE	ND	10	2,6-DINITROTOLUENE	ND	10
BENZIDINE	ND	20	DI-N-OCTYLPHTHALATE	ND	10
BENZO (a) ANTHRACENE	ND	10	FLUORANTHENE	ND	10
BENZO (b) FLUORANTHENE	ND	10	FLUORENE	ND	10
BENZO (k) FLUORANTHENE	ND	10	HEXACHLOROBENZENE	ND	10
BENZO (a) PYRENE	ND	10	HEXACHLOROBUTADIENE	ND	10
BENZO (ghi) PERYLENE	ND	10	HEXACHLOROCYCLOPENTADIENE	ND	10
BENZYL BUTYL PHTHALATE	ND	10	HEXACHLOROETHANE	ND	10
BIS(2-CHLOROETHYL)ETHER	ND	10	INDENO (1,2,3-CD)PYRENE	ND	10
BIS(2-CHLOROETHOXY)METHANE	ND	10	ISOPHORONE	ND	10
BIS(2-ETHYLHEXYL)PHTHALATE	ND	10	NAPHTHALENE	ND	10
BIS(2-CHLOROISOPROPYL)ETHER	ND	10	NITROBENZENE	ND	10
4-BROMOPHENYL PHENYL ETHER	ND	10	N-NITROSO-DI-METHYLAMINE	ND	10
2-CHLORONAPHTHALENE	ND	10	N-NITROSO-DI-N-PROPYLAMINE	ND	10
4-CHLOROPHENYL PHENYL ETHER	ND	10	N-NITROSO-DI-PHENYLAMINE	ND	10
PHENANTHRENE	ND	10	PYRENE	ND	10
CHRYSENE	ND	10	1,2,4-TRICHLOROBENZENE	ND	10
DIBENZO (a,h) ANTHRACENE	ND	10	4-CHLORO-3-METHYLPHENOL	ND	10
DI-N-BUTYLPHTHALATE	ND	10	2-CHLOROPHENOL	ND	10
1,2-DIPHENYLHYDRAZINE	ND	10	2,4-DICHLOROPHENOL	ND	10
1,3-DICHLOROBENZENE	ND	10	2,4-DIMETHYLPHENOL	ND	10
1,2,DICHLOROBENZENE	ND	10	2,4-DINITROPHENOL	ND	50
1,4-DICHLOROBENZENE	ND	10	2-METHYL-4,6-DINITROPHENOL	ND	50
3,3-DICHLOROBENZIDENE	ND	20	2-NITROPHENOL	ND	10
DIETHYL PHTHALATE	ND	10	4-NITROPHENOL	ND	50
PENTACHLOROPHENOL	ND	50	2,4,6-TRICHLOROPHENOL	ND	10
PHENOL	ND	10	BENZIDINE	ND	20

ND = Not Detected.
ug/L = Parts Per Billion (PPB).
Detection limit based on sample quantity and dilution if applicable.

NYC_00006559
03082010 Gowanus DEP Prod
DEP_E_PMP_00005356

United States Testing Company, Inc.

SEMIVOLATILE ORGANICS ANALYSIS DATA SHEET

CLIENT: Hazen and Sawyer

PROJECT NO.: 058657

PROJECT SAMPLE ID: Method Blank

DATE OF ANALYSIS: 10/1/93

MATRIX: Water

CLIENT SAMPLE ID: N/A

TENTATIVELY IDENTIFIED COMPOUNDS

COMPOUND NAME	RT TIME	ESTIMATED CONCENTRATION (ug/L)
Tetrahydrofuran	4:24	20
Unknown alcohol	4:50	29
Unknown Alkane	5:58	340
Toluene	7:96	200
Cyclohexane Isomer	13:20	12
Unknown Hydrocarbon	21:04	70
Unknown Hydrocarbon	22:20	350

Quantitated using a response factor equal to 1.00.
Identification made using 43,000 compound NBS library.

NYC_00006560
03082010 Gowanus DEP Prod
DEP_E_PMP_00005357

United States Testing Company, Inc.

REPORT OF ANALYSIS FOR PPL SEMIVOLATILE COMPOUNDS

CLIENT: Hazen and Sawyer

PROJECT NUMBER: 058657

PROJECT SAMPLE ID: 058657-1

CLIENT SAMPLE ID: #1 Buttermilk Channel

DATE OF EXTRACTION: 9/29/93

DATE OF ANALYSIS: 10/01/93

METHOD: USEPA Method 625

COMPOUNDS	RESULTS (ug/L)	DETECTION LIMITS (ug/L)	COMPOUNDS	RESULTS (ug/L)	DETECTION LIMITS (ug/L)
ACENAPHTHENE	ND	10	DIMETHYL PHTHALATE	ND	10
ACENAPHTHYLENE	ND	10	2,4-DINITROTOLUENE	ND	10
ANTHRACENE	ND	10	2,6-DINITROTOLUENE	ND	10
BENZIDINE	ND	20	DI-N-OCTYLPHTHALATE	ND	10
BENZO (a) ANTHRACENE	ND	10	FLUORANTHENE	ND	10
BENZO (b) FLUORANTHENE	ND	10	FLUORENE	ND	10
BENZO (k) FLUORANTHENE	ND	10	HEXACHLOROBENZENE	ND	10
BENZO (a) PYRENE	ND	10	HEXACHLOROBUTADIENE	ND	10
BENZO (ghi) PERYLENE	ND	10	HEXACHLOROCYCLOPENTADIENE	ND	10
BENZYL BUTYL PHTHALATE	ND	10	HEXACHLOROETHANE	ND	10
BIS(2-CHLOROETHYL)ETHER	ND	10	INDENO (1,2,3-CD)PYRENE	ND	10
BIS(2-CHLOROETHOXY)METHANE	ND	10	ISOPHORONE	ND	10
BIS(2-ETHYLHEXYL)PHTHALATE	ND	10	NAPHTHALENE	ND	10
BIS(2-CHLOROISOPROPYL)ETHER	ND	10	NITROBENZENE	ND	10
4-BROMOPHENYL PHENYL ETHER	ND	10	N-NITROSO-DI-METHYLAMINE	ND	10
2-CHLORONAPHTHALENE	ND	10	N-NITROSO-DI-N-PROPYLAMINE	ND	10
4-CHLOROPHENYL PHENYL ETHER	ND	10	N-NITROSO-DI-PHENYLAMINE	ND	10
PHENANTHRENE	ND	10	PYRENE	ND	10
CHRYSENE	ND	10	1,2,4-TRICHLOROBENZENE	ND	10
DIBENZO (a,h) ANTHRACENE	ND	10	4-CHLORO-3-METHYLPHENOL	ND	10
DI-N-BUTYLPHTHALATE	ND	10	2-CHLOROPHENOL	ND	10
1,2-DIPHENYLHYDRAZINE	ND	10	2,4-DICHLOROPHENOL	ND	10
1,3-DICHLOROBENZENE	ND	10	2,4-DIMETHYLPHENOL	ND	10
1,2,DICHLOROBENZENE	ND	10	2,4-DINITROPHENOL	ND	50
1,4-DICHLOROBENZENE	ND	10	2-METHYL-4,6-DINITROPHENOL	ND	50
3,3-DICHLOROBENZIDENE	ND	20	2-NITROPHENOL	ND	10
DIETHYL PHTHALATE	ND	10	4-NITROPHENOL	ND	50
PENTACHLOROPHENOL	ND	50	2,4,6-TRICHLOROPHENOL	ND	10
PHENOL	ND	10	BENZIDINE	ND	20

ND = Not Detected.
ug/L = Parts Per Billion (PPB).
Detection limit based on sample quantity and dilution if applicable.

United States Testing Company, Inc.

SEMIVOLATILE ORGANICS ANALYSIS DATA SHEET

CLIENT: Hazen and Sawyer

PROJECT NO.: 058657 PROJECT SAMPLE ID: 058657-1

DATE OF ANALYSIS: 10/1/93 MATRIX: Water

CLIENT SAMPLE ID: #1 Buttermilk Channel

TENTATIVELY IDENTIFIED COMPOUNDS

COMPOUND NAME	RT TIME	ESTIMATED CONCENTRATION (ug/L)
Tetrahydrofuran	4:22	23
Unknown Alcohol	4:47	130
Unknown Ketone	4:91	12
Unknown Alkane	5:56	390
Toluene	7:96	240

Quantitated using a response factor equal to 1.00.
Identification made using 43,000 compound NBS library.

NYC_00006562
03082010_Gowanus_DEP_Prod
DEP_E_PMP_00005359

United States Testing Company, Inc.

REPORT OF ANALYSIS FOR PPL SEMIVOLATILE COMPOUNDS

CLIENT: Hazen and Sawyer

PROJECT NUMBER: 058657

PROJECT SAMPLE ID: 058657-2

CLIENT SAMPLE ID: #2 Gowanus Flushing Tunnel

DATE OF EXTRACTION: 9/29/93

DATE OF ANALYSIS: 10/01/93

METHOD: USEPA Method 625

COMPOUNDS	RESULTS (ug/L)	DETECTION LIMITS (ug/L)	COMPOUNDS	RESULTS (ug/L)	DETECTION LIMITS (ug/L)
ACENAPHTHENE	ND	10	DIMETHYL PHTHALATE	ND	10
ACENAPHTHYLENE	ND	10	2,4-DINITROTOLUENE	ND	10
ANTHRACENE	ND	10	2,6-DINITROTOLUENE	ND	10
BENZIDINE	ND	20	DI-N-OCTYLPHTHALATE	ND	10
BENZO (a) ANTHRACENE	ND	10	FLUORANTHENE	ND	10
BENZO (b) FLUORANTHENE	ND	10	FLUORENE	ND	10
BENZO (k) FLUORANTHENE	ND	10	HEXACHLOROBENZENE	ND	10
BENZO (a) PYRENE	ND	10	HEXACHLOROBUTADIENE	ND	10
BENZO (ghi) PERYLENE	ND	10	HEXACHLOROCYCLOPENTADIENE	ND	10
BENZYL BUTYL PHTHALATE	ND	10	HEXACHLOROETHANE	ND	10
BIS(2-CHLOROETHYL)ETHER	ND	10	INDENO (1,2,3-CD)PYRENE	ND	10
BIS(2-CHLOROETHOXY)METHANE	ND	10	ISOPHORONE	ND	10
BIS(2-ETHYLHEXYL)PHTHALATE	ND	10	NAPHTHALENE	ND	10
BIS(2-CHLOROISOPROPYL)ETHER	ND	10	NITROBENZENE	ND	10
4-BROMOPHENYL PHENYL ETHER	ND	10	N-NITROSO-DI-METHYLAMINE	ND	10
2-CHLORONAPHTHALENE	ND	10	N-NITROSO-DI-N-PROPYLAMINE	ND	10
4-CHLOROPHENYL PHENYL ETHER	ND	10	N-NITROSO-DI-PHENYLAMINE	ND	10
PHENANTHRENE	ND	10	PYRENE	ND	10
CHRYSENE	ND	10	1,2,4-TRICHLOROBENZENE	ND	10
DIBENZO (a,h) ANTHRACENE	ND	10	4-CHLORO-3-METHYLPHENOL	ND	10
DI-N-BUTYLPHTHALATE	ND	10	2-CHLOROPHENOL	ND	10
1,2-DIPHENYLHYDRAZINE	ND	10	2,4-DICHLOROPHENOL	ND	10
1,3-DICHLOROBENZENE	ND	10	2,4-DIMETHYLPHENOL	ND	10
1,2,DICHLOROBENZENE	ND	10	2,4-DINITROPHENOL	ND	50
1,4-DICHLOROBENZENE	ND	10	2-METHYL-4,6-DINITROPHENOL	ND	50
3,3-DICHLOROBENZIDENE	ND	20	2-NITROPHENOL	ND	10
DIETHYL PHTHALATE	ND	10	4-NITROPHENOL	ND	50
PENTACHLOROPHENOL	ND	50	2,4,6-TRICHLOROPHENOL	ND	10
PHENOL	ND	10	BENZIDINE	ND	20

ND = Not Detected.
ug/L = Parts Per Billion (PPB).
Detection limit based on sample quantity and dilution if applicable.

NYC_00006563
03082010 Gowanus DEP Prod
DEP_E_PMP_00005360

United States Testing Company, Inc.

SEMIVOLATILE ORGANICS ANALYSIS DATA SHEET

CLIENT: Hazen and Sawyer

PROJECT NO.: 058657 PROJECT SAMPLE ID: 058657-2

DATE OF ANALYSIS: 10/1/93 MATRIX: Water

CLIENT SAMPLE ID: #2 Gowanus Flushing Tunnel

TENTATIVELY IDENTIFIED COMPOUNDS

COMPOUND NAME	RT TIME	ESTIMATED CONCENTRATION (ug/L)
Tetrahydrofuran	4:20	25
Unknown Alcohol	4:47	150
Unknown Alkane	4:91	36
Unknown Alkane	5:54	370
Methyl Propanamide (Isomer)	5:73	14
Toluene	7:94	230
Methyl Propanamide (Isomer)	9:16	10
Unknown Hydrocarbon	22:06	15

Quantitated using a response factor equal to 1.00.
Identification made using 43,000 compound NBS library.

United States Testing Company, Inc.

REPORT OF ANALYSIS FOR PPL SEMIVOLATILE COMPOUNDS

CLIENT: Hazen and Sawyer

PROJECT NUMBER: 058657

PROJECT SAMPLE ID: 058657-3

CLIENT SAMPLE ID: #3 Gowanus Canal

DATE OF EXTRACTION: 9/29/93

DATE OF ANALYSIS: 10/01/93

METHOD: USEPA Method 625

COMPOUNDS	RESULTS (ug/L)	DETECTION LIMITS (ug/L)	COMPOUNDS	RESULTS (ug/L)	DETECTION LIMITS (ug/L)
ACENAPHTHENE	19	10	DIMETHYL PHTHALATE	ND	10
ACENAPHTHYLENE	ND	10	2,4-DINITROTOLUENE	ND	10
ANTHRACENE	ND	10	2,6-DINITROTOLUENE	ND	10
BENZIDINE	ND	20	DI-N-OCTYLPHTHALATE	ND	10
BENZO (a) ANTHRACENE	ND	10	FLUORANTHENE	ND	10
BENZO (b) FLUORANTHENE	ND	10	FLUORENE	11	10
BENZO (k) FLUORANTHENE	ND	10	HEXACHLOROBENZENE	ND	10
BENZO (a) PYRENE	ND	10	HEXACHLOROBUTADIENE	ND	10
BENZO (ghi) PERYLENE	ND	10	HEXACHLOROCYCLOPENTADIENE	ND	10
BENZYL BUTYL PHTHALATE	ND	10	HEXACHLOROETHANE	ND	10
BIS(2-CHLOROETHYL)ETHER	ND	10	INDENO (1,2,3-CD)PYRENE	ND	10
BIS(2-CHLOROETHOXY)METHANE	ND	10	ISOPHORONE	ND	10
BIS(2-ETHYLHEXYL)PHTHALATE	ND	10	NAPHTHALENE	83	10
BIS(2-CHLOROISOPROPYL)ETHER	ND	10	NITROBENZENE	ND	10
4-BROMOPHENYL PHENYL ETHER	ND	10	N-NITROSO-DI-METHYLAMINE	ND	10
2-CHLORONAPHTHALENE	ND	10	N-NITROSO-DI-N-PROPYLAMINE	ND	10
4-CHLOROPHENYL PHENYL ETHER	ND	10	N-NITROSO-DI-PHENYLAMINE	ND	10
PHENANTHRENE	24	10	PYRENE	ND	10
CHRYSENE	ND	10	1,2,4-TRICHLOROBENZENE	ND	10
DIBENZO (a,h) ANTHRACENE	ND	10	4-CHLORO-3-METHYLPHENOL	ND	10
DI-N-BUTYLPHTHALATE	ND	10	2-CHLOROPHENOL	ND	10
1,2-DIPHENYLHYDRAZINE	ND	10	2,4-DICHLOROPHENOL	ND	10
1,3-DICHLOROBENZENE	ND	10	2,4-DIMETHYLPHENOL	ND	10
1,2,DICHLOROBENZENE	ND	10	2,4-DINITROPHENOL	ND	50
1,4-DICHLOROBENZENE	ND	10	2-METHYL-4,6-DINITROPHENOL	ND	50
3,3-DICHLOROBENZIDENE	ND	20	2-NITROPHENOL	ND	10
DIETHYL PHTHALATE	ND	10	4-NITROPHENOL	ND	50
PENTACHLOROPHENOL	ND	50	2,4,6-TRICHLOROPHENOL	ND	10
PHENOL	ND	10	BENZIDINE	ND	20

ND = Not Detected.
ug/L = Parts Per Billion (PPB).
Detection limit based on sample quantity and dilution if applicable.

NYC_00006565
03082010 Gowanus DEP Prod
DEP_E_PMP_00005362

United States Testing Company, Inc.

SEMIVOLATILE ORGANICS ANALYSIS DATA SHEET

CLIENT: Hazen and Sawyer

PROJECT NO.: 058657 PROJECT SAMPLE ID: 058657-3

DATE OF ANALYSIS: 10/1/93 MATRIX: Water

CLIENT SAMPLE ID: #3 Gowanus Canal

TENTATIVELY IDENTIFIED COMPOUNDS

COMPOUND NAME	RT TIME	ESTIMATED CONCENTRATION (ug/L)
Unknown	4:14	15
Tetrahydrofuran	4:24	51
Unknown Alcohol	4:48	230
Unknown Alkane	4:93	38
Unknown	5:28	41
Unknown Alkane	5:58	610
Unknown Alkane	5:87	14
Toluene	7:98	390
Unknown	8:79	130
Unknown	9:73	130
Dimethyl Hydrazine (Isomer)	10:34	50
Unknown	10:62	15
Propyl Benzene (Isomer)	15:83	17
Unknown	20:95	13
Methyl Naphthalene (Isomer)	32:71	34
Dimethyl Naphthalene (Isomer)	24:66	6
Decanoic Acid (Isomer)	31:23	33
Unknown Alkane	33:14	11
Unknown	50:70	40

Quantitated using a response factor equal to 1.00.
Identification made using 43,000 compound NBS library.

United States Testing Company, Inc.

REPORT OF ANALYSIS FOR PPL PESTICIDES/PCBS

CLIENT: Hazen and Sawyer PROJECT NUMBER: 058657

PROJECT SAMPLE ID: 058657-1 CLIENT SAMPLE ID: #1 Buttermilk Channel

DATE OF EXTRACTION: 9/29/93 DATE OF ANALYSIS: 10/4/93

METHOD: USEPA Method 608

COMPOUND	RESULTS(ug/L)	DETECTION LIMIT(ug/L)
ALDRIN	ND	0.05
ALPHA-BHC	ND	0.05
BETA-BHC	ND	0.05
DELTA-BHC	ND	0.05
GAMMA-BHC(LINDANE)	ND	0.05
CHLORDANE	ND	0.5
4,4'-DDD	ND	0.10
4,4'-DDE	ND	0.10
4,4'-DDT	ND	0.10
DIELDRIN	ND	0.10
ENDOSULFAN I	ND	0.05
ENDOSULFAN II	ND	0.10
ENDOSULFAN SULFATE	ND	0.10
ENDRIN	ND	0.10
ENDRIN ALDEHYDE	ND	0.10
HEPTACHLOR	ND	0.05
HEPTACHLOR EPOXIDE	ND	0.05
TOXAPHENE	ND	1.0
AROCLOR-1016	ND	0.5
AROCLOR-1221	ND	0.5
AROCLOR-1232	ND	0.5
AROCLOR-1242	ND	0.5
AROCLOR-1248	ND	0.5
AROCLOR-1254	ND	1.0
AROCLOR-1260	ND	1.0

ND = Not Detected.
ug/L is = Parts Per Billion (PPB).

United States Testing Company, Inc.

REPORT OF ANALYSIS FOR PPL PESTICIDES/PCBS

CLIENT: Hazen and Sawyer PROJECT NUMBER: 058657

PROJECT SAMPLE ID: 058657-2 CLIENT SAMPLE ID: #2 Gowanus Flushing Tunnel

DATE OF EXTRACTION: 9/29/93 DATE OF ANALYSIS: 10/4/93

METHOD: USEPA Method 608

COMPOUND	RESULTS(ug/L)	DETECTION LIMIT(ug/L)
ALDRIN	ND	0.05
ALPHA-BHC	ND	0.05
BETA-BHC	ND	0.05
DELTA-BHC	ND	0.05
GAMMA-BHC(LINDANE)	ND	0.05
CHLORDANE	ND	0.5
4,4'-DDD	ND	0.10
4,4'-DDE	ND	0.10
4,4'-DDT	ND	0.10
DIELDRIN	ND	0.10
ENDOSULFAN I	ND	0.05
ENDOSULFAN II	ND	0.10
ENDOSULFAN SULFATE	ND	0.10
ENDRIN	ND	0.10
ENDRIN ALDEHYDE	ND	0.10
HEPTACHLOR	ND	0.05
HEPTACHLOR EPOXIDE	ND	0.05
TOXAPHENE	ND	1.0
AROCLOR-1016	ND	0.5
AROCLOR-1221	ND	0.5
AROCLOR-1232	ND	0.5
AROCLOR-1242	ND	0.5
AROCLOR-1248	ND	0.5
AROCLOR-1254	ND	1.0
AROCLOR-1260	ND	1.0

ND = Not Detected.
ug/L is = Parts Per Billion (PPB).

United States Testing Company, Inc.

REPORT OF ANALYSIS FOR PPL PESTICIDES/PCBS

CLIENT: Hazen and Sawyer PROJECT NUMBER: 058657

PROJECT SAMPLE ID: 058657-3 CLIENT SAMPLE ID: #3 Gowanus Canal

DATE OF EXTRACTION: 9/29/93 DATE OF ANALYSIS: 10/4/93

METHOD: USEPA Method 608

COMPOUND	RESULTS(ug/L)	DETECTION LIMIT(ug/L)
ALDRIN	ND	0.05
ALPHA-BHC	ND	0.05
BETA-BHC	ND	0.05
DELTA-BHC	ND	0.05
GAMMA-BHC(LINDANE)	ND	0.05
CHLORDANE	ND	0.5
4,4'-DDD	ND	0.10
4,4'-DDE	ND	0.10
4,4'-DDT	ND	0.10
DIELDRIN	ND	0.10
ENDOSULFAN I	ND	0.05
ENDOSULFAN II	ND	0.10
ENDOSULFAN SULFATE	ND	0.10
ENDRIN	ND	0.10
ENDRIN ALDEHYDE	ND	0.10
HEPTACHLOR	ND	0.05
HEPTACHLOR EPOXIDE	ND	0.05
TOXAPHENE	ND	5.0
AROCLOR-1016	ND	0.5
AROCLOR-1221	ND	0.5
AROCLOR-1232	ND	0.5
AROCLOR-1242	ND	0.5
AROCLOR-1248	ND	0.5
AROCLOR-1254	ND	1.0
AROCLOR-1260	ND	1.0

ND = Not Detected.
ug/L is = Parts Per Billion (PPB).

United States Testing Company, Inc.

REPORT OF ANALYSIS FOR
PPL METALS

CLIENT: Hazen and Sawyer

PROJECT NO.: 058657 PROJECT SAMPLE ID: 058657-1

DATE(S) OF ANALYSIS: 9/28-10/7/93

CLIENT SAMPLE ID: #1 Buttermilk Channel

METHOD: Methods for Chemical Analysis of Water and Wastes, 1979 (Revised 1983). ICP 200.7; GFAA 200.0; Manual Cold Vapor 245.1.

ANALYTES	RESULTS(ug/L)	DETECTION LIMIT(ug/L)
Antimony	ND	21.0
Arsenic	ND	2.0
Beryllium	ND	3.0
Cadmium	1.4	5.0
Chromium	ND	6.0
Copper	5.0	7.0
Lead	ND	5.0
Mercury	ND	0.2
Nickel	ND	23.0
Selenium	ND	20.0
Silver	ND	7.0
Thallium	ND	20.0
Zinc	11.3	2.0

ND = Not Detected.
ug/L is equivalent to parts per billion (PPB).
* Results reported below detection limits are estimated values.

NYC_00006570
03082010 Gowanus DEP Prod
DEP_E_PMP_00005367

United States Testing Company, Inc.

REPORT OF ANALYSIS FOR
PPL METALS

CLIENT: Hazen and Sawyer

PROJECT NO.: 058657 PROJECT SAMPLE ID: 058657-2

DATE(S) OF ANALYSIS: 9/28-10/7/93

CLIENT SAMPLE ID: #2 Gowanus Flushing Tunnel

METHOD: Methods for Chemical Analysis of Water and Wastes, 1979 (Revised 1983). ICP 200.7; GFAA 200.0; Manual Cold Vapor 245.1.

ANALYTES	RESULTS(ug/L)	DETECTION LIMIT(ug/L)
Antimony	ND	21.0
Arsenic	ND	2.0
Beryllium	ND	3.0
Cadmium	ND	5.0
Chromium	45.8	6.0
Copper	0.6	7.0
Lead	21.2	5.0
Mercury	ND	0.2
Nickel	27.9	23.0
Selenium	ND	20.0
Silver	ND	7.0
Thallium	ND	20.0
Zinc	10.8	2.0

ND = Not Detected.
ug/L is equivalent to parts per billion (PPB).
* Results reported below detection limits are estimated values.

United States Testing Company, Inc.

REPORT OF ANALYSIS FOR
PPL METALS

CLIENT: Hazen and Sawyer

PROJECT NO.: 058657 PROJECT SAMPLE ID: 058657-3

DATE(S) OF ANALYSIS: 9/28-10/7/93

CLIENT SAMPLE ID: #3 Gowanus Canal

METHOD: Methods for Chemical Analysis of Water and Wastes, 1979 (Revised 1983). ICP 200.7; GFAA 200.0; Manual Cold Vapor 245.1.

ANALYTES	RESULTS(ug/L)	DETECTION LIMIT(ug/L)
Antimony	ND	21.0
Arsenic	ND	2.0
Beryllium	ND	3.0
Cadmium	0.1	5.0
Chromium	0.2	6.0
Copper	5.1	7.0
Lead	ND	5.0
Mercury	ND	0.2
Nickel	0.9	23.0
Selenium	ND	20.0
Silver	ND	7.0
Thallium	ND	20.0
Zinc	11.7	2.0

ND = Not Detected.
ug/L is equivalent to parts per billion (PPB).
* Results reported below detection limits are estimated values.

United States Testing Company, Inc.

REPORT OF ANALYSIS FOR
MICROBIOLOGICAL PARAMETERS

CLIENT: Hazen and Sawyer PROJECT NUMBER: 058657

DATE OF ANALYSIS: 9/24 - 9/30/93

METHODOLOGY:
Standard Methods (Microbiological Analysis):
The analyses were performed in accordance with the Guidelines of the U.S. EPA, CFR 141 or 136 and Standard Methods for the Examination of Water and Wastewater, American Public Health Association, 14th through 16th Editions. (Membrane Filtration).

ANALYTES	DETECTION LIMIT	#1 Buttermilk Channel	#2 Gowanus Flushing Tunnel	#3 Gowanus Canal
TOTAL COLIFORM per/100ml	20.0	2.6×10^3	1.6×10^2	1.6×10^6
FECAL COLIFORM per/100ml	20.0	5.0×10^1	<20.0	8.8×10^4
BOD_5 mg/L	2.0	2.0	3.6	19.6
Enterococci Per/100ml	20.0	3.6×10^2	1.0×10^2	6.8×10^3
DISSOLVED OXYGEN mg/L	0.1	5.6	2.6	1.7

mg/L = Parts Per Million (PPM).

ND = Not Detected.

NYC_00006573
03082010_Gowanus_DEP_Prod DEP_E_PMP_00005370

United States Testing Company, Inc.

REPORT OF ANALYSIS FOR
WET CHEMISTRY

CLIENT: Hazen and Sawyer

PROJECT NUMBER: 058657 PROJECT SAMPLE ID: 058657-1

CLIENT SAMPLE ID: #1 Buttermilk Channel

METHOD REFERENCE:
MCAWW: "Methods for Chemical Analysis of Water and Wastes, 1979" (Revised 1983).

ANALYTES	METHOD REFERENCE	DATE ANALYZED	RESULTS	DETECTION LIMITS
Chloride	MCAWW 325.3	10/10/93	14200 mg/L	1.0 mg/L
Oil and Grease	MCAWW 413.1	10/2/93	9.7 mg/L	0.1 mg/L
Total Phosphorus	MCAWW 365.2	10/10/93	0.32 mg/L	0.2 mg/L
Total Cyanide	MCAWW 335.3	10/4/93	ND	0.01 mg/L
Nitrate/Nitrite	MCAWW 353.2	10/1/93	1.3 mg/L	0.2 mg/L
Total Suspended Solids	MCAWW 160.2	9/27/93	7.0 mg/L	1.0 mg/L
Volatile Suspended Solids	MCAWW 160.4	9/27/93	ND	1.0 mg/L
Total Kjeldahl Nitrogen	MCAWW 351.3	10/2/93	0.81 mg/L	0.1 mg/L
Ammonia	MCAWW 350.2	10/2/93	ND	0.1 mg/L

ND = Not Detected.
mg/L = Parts Per Million (PPM).

United States Testing Company, Inc.

REPORT OF ANALYSIS FOR
WET CHEMISTRY

CLIENT: Hazen and Sawyer

PROJECT NUMBER: 058657 PROJECT SAMPLE ID: 058657-2

CLIENT SAMPLE ID: #2 Gowanus Flushing Tunnel

METHOD REFERENCE:
MCAWW: "Methods for Chemical Analysis of Water and Wastes, 1979" (Revised 1983).

ANALYTES	METHOD REFERENCE	DATE ANALYZED	RESULTS	DETECTION LIMITS
Chloride	MCAWW 325.3	10/10/93	177 mg/L	1.0 mg/L
Oil and Grease	MCAWW 413.1	10/2/93	10.1 mg/L	0.1 mg/L
Total Phosphorus	MCAWW 365.2	10/10/93	ND	0.2 mg/L
Total Cyanide	MCAWW 335.3	10/4/93	ND	0.01 mg/L
Nitrate/Nitrite	MCAWW 353.2	10/1/93	7.7 mg/L	0.2 mg/L
Total Suspended Solids	MCAWW 160.2	9/27/93	ND	1.0 mg/L
Volatile Suspended Solids	MCAWW 160.4	9/27/93	ND	1.0 mg/L
Total Kjeldahl Nitrogen	MCAWW 351.3	10/2/93	0.17 mg/L	0.1 mg/L
Ammonia	MCAWW 350.2	10/2/93	ND	0.1 mg/L

ND = Not Detected.
mg/L = Parts Per Million (PPM).

United States Testing Company, Inc.

REPORT OF ANALYSIS FOR
WET CHEMISTRY

CLIENT: Hazen and Sawyer

PROJECT NUMBER: 058657 PROJECT SAMPLE ID: 058657-3

CLIENT SAMPLE ID: #3 Gowanus Canal

METHOD REFERENCE:
MCAWW: "Methods for Chemical Analysis of Water and Wastes, 1979" (Revised 1983).

SW-846: "Test Methods for Evaluating Solids Wastes: Physical/Chemical Methods", SW-846, 3rd Edition, U.S.EPA 1986.

ANALYTES	METHOD REFERENCE	DATE ANALYZED	RESULTS	DETECTION LIMITS
Chloride	MCAWW 325.3	10/10/93	13700 mg/L	1.0 mg/L
Oil and Grease	MCAWW 413.1	10/2/93	5.9 mg/L	0.1 mg/L
Total Phosphorus	MCAWW 365.2	10/10/93	0.50 mg/L	0.2 mg/L
Total Cyanide	MCAWW 335.3	10/4/93	ND	0.01 mg/L
Nitrate/Nitrite	MCAWW 353.2	10/1/93	0.23 mg/L	0.2 mg/L
Total Suspended Solids	MCAWW 160.2	9/27/93	10.0 mg/L	1.0 mg/L
Volatile Suspended Solids	MCAWW 160.4	9/27/93	ND	1.0 mg/L
Total Kjeldahl Nitrogen	MCAWW 351.3	10/2/93	2.2 mg/L	0.1 mg/L
Ammonia	MCAWW 350.2	10/2/93	ND	0.1 mg/L

ND = Not Detected.
mg/L = Parts Per Million (PPM).

03082010 Gowanus DEP Prod

UNITED STATES TESTING COMPANY, INC.

CHEMICAL SERVICES
1415 PARK AVENUE
HOBOKEN, NEW JERSEY 07030
(201) 792-2400

SAMPLE CHAIN OF CUSTODY RECORD

PAGE ___ OF ___

USTCO JOB # : (LAB USE ONLY) 058657

CHECK REPORT TYPE REQUIRED	
RESULTS ONLY	
EPA TIER I (CLP)	
EPA TIER II (CLP)	
NJ ECRA II	
NY DEC CLP	
OTHER	

CLIENT PROJECT NAME AND/OR #: GOWANUS CANAL FLUSHING TUNNEL WQ

ATTENTION: KEVIN WARD

CLIENT: HAZEN + SAWYER

ADDRESS: 730 BROADWAY

CITY: NY STATE: NY ZIP: 10003

PHONE: 201 777 8400 FAX: ____ P.O.# ____

TURNAROUND TIME REQUESTED: 2 WEEKS

USTC LAB SAMPLE ID (LAB USE ONLY)	CLIENT SAMPLE ID	DATE SAMPLED	TIME SAMPLED	SAMPLE MATRIX	NO. OF CONTAINERS	ANALYSIS TO BE PERFORMED ON THIS SAMPLES
058657 - 1	#1 BUTTERMILK CHANNEL	9/24/93	12:00	WATER	11	PRIOR POL, TC, FC, DO, NUTRIENTS, OIL & GREASE,
						ENTEROCOCCI, BOD, TSS, VSS, CHLORIDES
-2	#2 GOWANUS FLUSHING TUNNEL	9/24/93	9:00 AM	WATER	11	11
-3	#3 GOWANUS CANAL	9/24/93	10:00 AM	WATER	11	11

SAMPLE(S) MOVEMENT UPON RECEIPT AT LABORATORY

RELIQUISHED BY (SIGNATURE):	DATE	TIME (MILITARY)	RECEIVED BY (SIGNATURE):	DATE	TIME (MILITARY)	REMARKS (GIVE REASON FOR MOVEMENT OF SAMPLE)
SAMPLER: K. Ward	9/24/93	13:30	A. P. Byrd	9/24/93	13:30	COLIFORMS, ENTERO. WILL BE VERY HIGH IN
						SAMPLE #3 (IN THE MILLIONS) ~~OTHERS~~ OTHERS
						WILL BE LOW TO MODERTE (100's - 100,000's)
						(NEED EXACT #'s IN COL'S NOT >-<)

NYC_00006577
DEP_E_PMP_00005374

City of New York
Department of Environmental Protection
Bureau of Environmental Engineering

USE AND STANDARDS ATTAINMENT PROJECT

TRIBUTARY TOXICITY CHARACTERIZATION FIELD SAMPLING AND ANALYSIS PROGRAM YEAR 2003

HydroQual
Environmental Engineers and Scientists, P.C.

August 2003
Project No: NYDP5005

USE AND STANDARDS ATTAINMENT (USA) PROJECT
TRIBUTARY TOXICITY CHARACTERIZATION
FIELD SAMPLING AND ANALYSIS PROGRAM (FSAP)
YEAR 2003

PREPARED BY:

HYDROQUAL ENVIRONMENTAL ENGINEERS AND SCIENTISTS, P.C.

Name	Signature	Date
John St. John, P.E. Project Manager HydroQual Environmental Engineers and Scientists, P.C.		8/11/03
William McMillin, Jr., P.E. Project QA Manager HydroQual Environmental Engineers and Scientists, P.C.		8/11/03
Wilfred Dunne Project QC Officer HydroQual Environmental Engineers and Scientists, P.C.		8/11/03
Phil Simmons FSAP Manager HydroQual Environmental Engineers and Scientists, P.C.		8/12/03
Dennis McCauley Manager of Operations Great Lakes Environmental Center		Aug 7, 2003

TABLE OF CONTENTS

Page

SECTION 1.0 INTRODUCTION 1-1
1.1 PROBLEM DEFINITION/BACKGROUND 1-3
1.2 STATUS OF DATABASE 1-3
1.3 DATA GAPS 1-6
1.4 CONTENTS OF THIS FSAP 1-6

SECTION 2.0 PROJECT MANAGEMENT 2-1
2.1 PROJECT/FSAP ORGANIZATION 2-1
2.2 PERSONNEL QUALIFICATIONS, ROLES AND RESPONSIBILITIES . . . 2-1
2.2.1 Project Technical Advisor 2-1
2.2.2 FSAP Manager 2-5
2.2.3 Field Sampling and Laboratory Analysis Manager 2-5
2.2.4 Project QC Officer 2-5
2.3 DISTRIBUTION LIST 2-5
2.4 TASK DESCRIPTION AND SCHEDULE 2-6
2.5 TRAINING REQUIREMENTS/CERTIFICATIONS 2-6
2.6 DOCUMENTATION AND RECORDS 2-9
2.6.1 Field Activities 2-9
2.6.2 Laboratory Analyses 2-10

SECTION 3.0 QUALITY OBJECTIVES AND CRITERIA FOR MEASUREMENT DATA 3-1
3.1 QUALITY ASSURANCE OBJECTIVES 3-1
3.1.1 Representativeness 3-1
3.1.2 Completeness 3-1
3.1.3 Comparability 3-2
3.1.4 Accuracy and Precision 3-2
3.2 CRITERIA FOR: SHORT-TERM CHRONIC TOXICITY TESTS WITH SHEEPSHEAD MINNOW 3-2
3.2.1 Statement of Purpose 3-2
3.2.2 Rationale 3-2
3.2.3 Schedule 3-3
3.2.4 Sample Station Locations 3-3
3.2.5 Field Sampling 3-3
3.2.6 Laboratory Analyses 3-17
3.2.7 Data Reduction and Analysis 3-17
3.3 CRITERIA FOR: SHORT-TERM CHRONIC TOXICITY TESTS WITH MYSID SHRIMPS 3-17
3.3.1 Statement of Purpose 3-17
3.3.2 Rationale 3-17
3.3.3 Schedule 3-18

TABLE OF CONTENTS
(Continued)

Page

3.3.4 Sample Station Locations 3-18
3.3.5 Field Sampling 3-18
3.3.6 Laboratory Analyses 3-19
3.3.7 Data Reduction and Analysis 3-19
3.4 CRITERIA FOR: 28-DAY WHOLE SEDIMENT CHRONIC TOXICITY TESTS WITH *LEPTOCHEIRUS PLUMULOSUS* 3-19
3.4.1 Statement of Purpose 3-19
3.4.2 Rationale 3-19
3.4.3 Schedule 3-20
3.4.4 Sample Station Locations 3-20
3.4.5 Field Sampling 3-20
3.4.6 Laboratory Analyses 3-21
3.4.7 Data Reduction and Analysis 3-21
3.5 CRITERIA FOR TOC, PERCENT SOLIDS, AND GRAIN SIZE ANALYSIS 3-21
3.5.1 Statement of Purpose 3-21
3.5.2 Rationale 3-22
3.5.3 Schedule 3-22
3.5.4 Sample Station Locations 3-22
3.5.5 Field Sampling 3-23
3.5.6 Lab Analysis 3-23
3.5.7 Data Reduction and Analysis 3-23

SECTION 4.0 MEASUREMENT/DATA ACQUISITION 4-1
4.1 SAMPLING/PROCESS DESIGN 4-1
4.2 SAMPLING REQUIREMENTS 4-1

SECTION 5.0 QUALITY CONTROL 5-1
5.1 FIELD ACTIVITIES 5-1
5.2 LABORATORY ANALYSES 5-2
5.3 INSTRUMENT/EQUIPMENT TESTING, INSPECTION AND MAINTENANCE 5-2
5.4 DATA MANAGEMENT 5-2

SECTION 6.0 ASSESSMENT/OVERSIGHT 6-1
6.1 ASSESSMENT AND RESPONSE ACTIONS 6-1
6.1.1 Field Monitoring 6-1
6.1.2 Laboratory Activities 6-1
6.2 REPORTS TO MANAGEMENT 6-2

TABLE OF CONTENTS
(Continued)

Page

SECTION 7.0 DATA VALIDATION AND USABILITY OVERSIGHT 7-1

SECTION 8.0 REFERENCES 8-1

APPENDIX A STANDARD OPERATING PROCEDURES
APPENDIX B IN-SITU WATER QUALITY MEASUREMENTS

NYC_00006582
03082010_Gowanus_DEP_Prod DEP_E_PMP_00005379

LIST OF FIGURES

		Page
Figure 2-1	Organization Chart Outlining Personnel Responsible for Activities of the USA Project	2-3
Figure 3-1	2003 Tributary Toxicity Characterization FSAP Sampling Stations - Gowanus Canal	3-5
Figure 3-2	2003 Tributary Toxicity Characterization FSAP Sampling Stations - Newtown Creek	3-7
Figure 3-3	2003 Tributary Toxicity Characterization FSAP Sampling Stations - Flushing Bay and Creek	3-9
Figure 3-4	2003 Tributary Toxicity Characterization FSAP Sampling Stations - Bronx River	3-11
Figure 3-5	2003 Tributary Toxicity Characterization FSAP Sampling Stations - Westchester Creek	3-13

NYC_00006583
03082010_Gowanus_DEP_Prod
DEP_E_PMP_00005380

LIST OF TABLES

		Page
Table 2-1	FSAP Distribution List	2-7
Table 3-1	2003 Tributary Toxicity Characterization FSAP Water Column Chronic Toxicity and Sediment Chronic Toxicity Sampling Station Locations	3-15

NYC_00006584
03082010_Gowanus_DEP_Prod
DEP_E_PMP_00005381

SECTION 1.0

INTRODUCTION

The Use and Standards Attainment (USA) Project is being conducted by the New York City Department of Environmental Protection (DEP). The goals of the Use and Standards Attainment Project are to:

- define, through a public process, more specific and comprehensive long-term beneficial use goals for each waterbody, including habitat, recreational, wetlands and riparian goals, in addition to water quality goals, thus maximizing the overall environmental benefit;

- develop technical, economic, public and regulatory support for prioritizing and expediting implementation of projects and actions needed to attain the defined goals; and

- provide the technical, scientific and economic bases to support the regulatory process needed to define water quality standards for the highest reasonably attainable use and to allow water quality standards to be attained upon implementation of recommended projects.

Currently, pursuant to the U.S. Environmental Protection Agency's (EPA) Clean Water Act (CWA) as administered by the New York State Department of Environmental Conservation (DEC), most of the USA Project waterbodies have *use classifications* of either "SB" or "I". The best usages of Class SB waters are primary and secondary contact recreation and fishing; these waters shall be suitable for fish propagation and survival. The best usages of Class I waters are secondary contact recreation and fishing; these waters shall be suitable for fish propagation and survival. Connected with these classifications are narrative and numeric water quality *standards,* the latter of which are based on scientifically derived water quality *criteria.* Periodically, the use classifications must be reevaluated, the goal being to make all waters "fishable" or "swimmable," upgrading their use classifications to higher standards, if at all possible. The two most important standards, for purposes of the USA Project, are [for public health] bacterial counts and [for aquatic life] dissolved oxygen (DO) concentrations in the waterbodies.

As part of the series of Field Sampling and Analysis Program (FSAP) being used in the USA project, this FSAP will help determine whether toxicity is a significant issue of concern for waterbody use and standards attainment evaluations, as well as to aid in the identification of needs for additional FSAPs to augment other toxicity evaluation programs that cover only open waters (e.g., Harbor Estuary Program Contamination Assessment and Reduction Program [CARP] and the National Coastal Assessment Environmental Monitoring and Assessment Program [EMAP]). The materials and methods, sampling locations and schedule, and field and lab procedures are found in the following section of this FSAP. NOTE: Toxicity Standard Operating Procedures (SOP) will be included in the FSAP.

The FSAP is also a program-specific Quality Assurance Project Plan (QAPP). A QAPP provides all team members with an understanding of the project organization, data quality objectives, measurement criteria, and specific Quality Assurance (QA) and Quality Control (QC) standards.

The FSAP has been developed to be consistent with the following guidance documents and recommended examples thereof.

- Guidance for Quality Assurance project plans. EPA QA/G-5, February 1998.
- Guidance for the Preparation of Standard Operating Procedures (SOPs) for Quality-Related Documents. EPA QA/G-6, November 1995.
- Coastal 2000 Environmental Monitoring and Assessment Program (EMAP), Northeast Component, Field Operations Manual. EPA/600/R-00/002, April 2000.
- Generic Quality Assurance Project Plan Guidance for Programs Using Community Level Biological Assessment in Wadeable Streams and Rivers. EPA 841-B-95, July 1995.
- Guidance for the Data Quality Objectives Process. EPA QA/G-4. EPA/600/R-96/055, August 2000.
- EPA Requirements for Quality Management Plans. EPA QA/R-2. November 1999.

- Guidance on Technical Audits and Related Assessments for Environmental Data Operations. EPA QA/G-7, January 2000.

- Guidance for Data Quality Assessment – Practical Methods for Data Analysis. EPA QA/G-9, July 2000.

The FSAP (QAPP) and the SOP will be updated as new programs are added, or new techniques are advanced. They must be maintained in all facilities (offices, vessels, labs) involved in performance of the USA Project.

1.1 PROBLEM DEFINITION/BACKGROUND

The ability of a waterbody to support fish propagation is fundamental to attainment of a Class I or SB use designation. A goal of the USA Project is to estimate the impact of non-compliance with use classifications and DO standards on the ecological value of each individual waterbody, and the aquatic ecology of the harbor, in general. This is being approached through site-specific measurements of various waterbody attributes, and inferences derived from observations and measurements of ecological relationships throughout the harbor. Toxicity within the water column and/or the sediments of a waterbody is one such attribute that may affect fish survival and propagation. In addition, fish may also be significantly impacted by toxicity related mortality among the organisms that comprise the food chain. In conjunction with water quality and results of other USA Project FSAPs (e.g., "Benthos Characterization", "Ichthyoplankton"), historical databases, and results of other studies, the goal of this FSAP is to help determine which habitat variables are most limiting to aquatic life in the waterbodies of New York City.

1.2 STATUS OF DATABASE

The USA Project database consists of biological, chemical and physical data that have been collected from ten separate FSAPs. Some of these FSAPs were related to specific waterbodies; others to specific ecological communities or habitat variables throughout the harbor; and still others to trying to answer specific questions about habitat and water quality effects on aquatic life. These nine FSAPs have provided some fundamental understanding of ecological conditions and limiting factors in the harbor. New FSAPs are prepared and implemented on an as-needed basis. The ten FSAPs implemented to date may be summarized as follows:

- Paerdegat Basin Field Sampling and Analysis Programs - Years 2000-2001; stations in Paerdegat Basin, Fresh Creek, Hendrix Creek, and Jamaica Bay; sample emphasis on subtidal benthic invertebrate and sediment composition, epibenthic fouling communities, and finfish.

- Bronx River Field Sampling and Analysis Program - Years 2000-2001; stations in the Bronx River, Westchester Creek, and the Hutchinson River; sample emphasis on subtidal benthic invertebrate and sediment composition, epibenthic fouling communities, and finfish. Substrate mapping, hydrologic measurements, and pathogen sampling was also performed in the freshwater portion of the Bronx River.

- Harbor-wide Ichthyoplankton Field Sampling and Analysis Program - Year 2001; March, May, July and August; 50 stations around the harbor, except in August when half that number was selected for sampling; goal was to compare fish egg and larval distributions among waterbodies in the same seasons with the same methods and hopefully reveal some relationships between habitat and water quality.

- Harbor-wide Epibenthic Recruitment and Survival Field Sampling and Analysis Program - Years 2001-2002; artificial substrates deployed at almost 40 stations throughout the harbor, some stations having monitors at two depths; goal was to evaluate differences in fouling communities that may be related to water quality, given identical substrates.

- Jamaica Bay Field Sampling and Analysis Program - Year 2001; stations throughout the bay and in its tributaries; sampled subtidal benthic invertebrates and substrate composition and summer distribution of juvenile and adult finfish.

- East River Field Sampling and Analysis Program - Year 2001; stations throughout the river and in all of its tributaries; sampled subtidal benthic invertebrates and substrate composition and summer distribution of juvenile and adult finfish.

- Tributary Benthos Characterization Field Sampling and Analysis Program - Year 2002; samples were collected from 103 stations in New York Harbor tributaries in

July 2002. Two samples from each station were tested for TOC and percent solids, and one sample from each station was tested for grain size.

- Supplemental Aquatic Life Characterization of East River and Jamaica Bay Field Sampling and Analysis Program - Year 2002; focused on data gaps relating to the growth and abundance of ichthyoplankton and young-of-the-year fish in Jamaica Bay during spring and summer and the epibenthic fauna and fish of the East River in summer. Samples were collected at 5 stations in Jamaica Bay at flood and ebb tides and during light and dark photo periods. Artificial substrates and remote water quality sensors were set at 3 locations in the East River area for a duration of three months.

- Year 2003 - Subtidal Benthos and Ichthyoplankton Characterization Field Sampling and Analysis Program; focused on data gaps relating to the icthyoplankton communities of Jamaica Bay, Sheepshead Bay and Gowanus Canal; updating subtidal benthos information from the pre- and post-activation studies of the Gowanus Canal Flushing Tunnel performed by Hazen and Sawyer (2001) and further evaluating the subtidal benthic communities within Newtown Creek, Coney Island Creek and Sheepshead Bay. Icthyoplankton samples were collected at five (5) stations in Jamaica Bay, one (1) station in Sheepshead Bay and two (2) stations in Gowanus Canal, with one (1) station in Buttermilk Channel. Subtidal benthos samples were collected at three (3) stations in Gowanus Canal, six (6) stations in Newtown Creek, two (2) stations in Coney Island Creek and three (3) stations in Sheepshead Bay.

- Flushing Bay and Creek Benthos Characterization Field Sampling and Analysis Program - Year 2003; samples were collected from 20 stations within Flushing Bay and Creek in July and August 2003. Two samples from each station will be tested for TOC and percent solids, and one sample from each station will be tested for grain size.

1.3 DATA GAPS

As is the case with any empirical study of natural systems, the strength of the conclusions that can be rendered is influenced by the number of independent variables affecting the response, the magnitude of some key variables at the time the studies are conducted, and the resources available to address relevant variables. In the case of the USA Project studies, data gaps still exist with respect to providing a more quantitative basis for describing the relative effects of physical habitat versus water quality on aquatic life within tributary waterbodies. Waterbodies of particular interest in 2003 have not been sampled at enough stations to support modeling and/or other analyses needed to address stakeholder issues.

1.4 CONTENTS OF THIS FSAP

This FSAP includes tasks associated with two main objectives: (1) to determine whether toxicity is a significant issue of concern for USA Project evaluations and (2) to aid in the identification of additional needs for the USA Project that other programs might not cover, such as the Harbor Estuary Program Contamination Assessment and Reduction Project (CARP) and the National Coastal Assessment Environmental Monitoring and Assessment Program (EMAP), which typically monitor only open waters.

This program will evaluate water column and sediment chronic toxicity for 20 sampling stations located in Gowanus Canal, Newtown Creek, Flushing Bay and Creek, the Bronx River and Westchester Creek. Water column toxicity will be tested using 7-day survival and growth toxicity tests with Sheepshead minnow and seven-day survival, growth and consistency toxicity tests with mysid shrimp. Sediment chronic toxicity will be evaluated using 28-day whole sediment chronic toxicity tests with *Leptocheirus plumulosus*. The survival, growth and fecundity of the species will be evaluated. As part of the 28-day Leptocheirus tests, observations will be made at day 10 of the test, following acute toxicity testing protocols. For any sample in which eighty-percent or greater mortality is observed, the sediment chronic toxicity test will be terminated.

In addition to the toxicity tests, sediment samples will be sub-sampled and tested for total organic carbon (TOC), percent solids, and grain size to help determine the benthic substrate characteristics of the subtidal sediments related to the sediment toxicity.

SECTION 2.0

PROJECT MANAGEMENT

2.1 PROJECT/FSAP ORGANIZATION

The overall project organization responsible for field and laboratory activities on the USA Project is shown in Figure 2-1. HydroQual Environmental Engineers and Scientists, P.C. is the prime contractor for DEP and, as such, is responsible for the overall performance of the USA Project. Great Lakes Environmental Center (GLEC) is the subcontractor responsible for field sampling and laboratory chronic toxicity analysis of the water column and sediment.

John P. St. John, P.E. is the Project Manager for the USA Project and will be responsible for providing the final approval on all proposed activities and for changes to the scope of work or work plans and the release of the study reports.

William E. McMillin, Jr., P.E. is the Project QA Officer. He will be responsible for the Project QA/QC for sampling and analytical portions of the investigation.

2.2 PERSONNEL QUALIFICATIONS, ROLES AND RESPONSIBILITIES

Key personnel assigned to this ichthyoplankton FSAP are the Project Technical Advisor, the Subcontractor Project Officer, the Subcontractor Field Manager and the Project QC Officer.

2.2.1 Project Technical Advisor

Dr. Glenn R. Piehler is the Project Technical Advisor for all marine biological studies associated with the USA Project. He has a Ph.D. in fisheries biology and thirty years experience in designing, implementing and interpreting environmental studies. He is responsible for designing the project field studies, supervising preparation of FSAPs, overseeing FSAP implementation, and supervising data analysis and interpretation. Project field or lab technical and logistical changes must ultimately be approved by him. His phone number is (201) 865-8444, and e-mail address is gpiehler@hotmail.com.

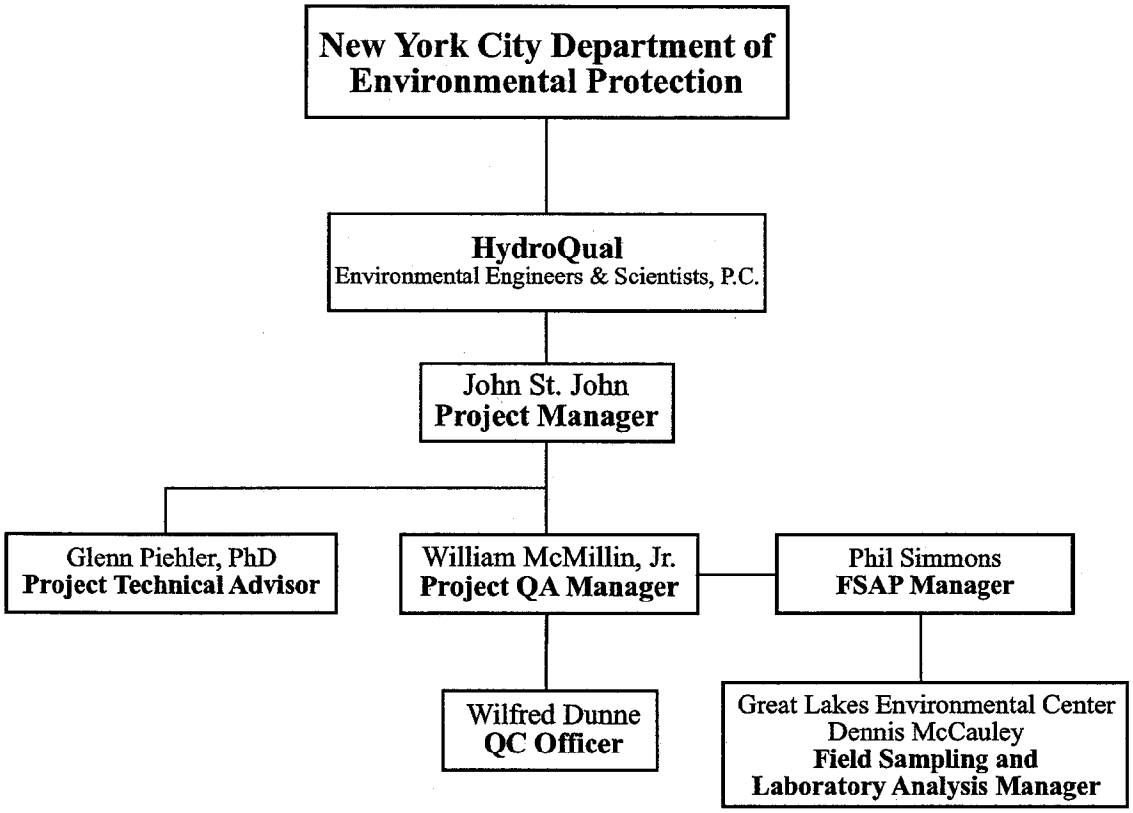

FIGURE 2-1. ORGANIZATIONAL CHART OUTLINING PERSONNEL RESPONSIBLE FOR ACTIVITIES OF THE USA PROJECT.

2.2.2 FSAP Manager

Phil Simmons is the FSAP Manager for the USA Project. He is responsible for preparation and implementation of the FSAPs. Project field and laboratory technical and logistical changes must be addressed by him. His phone number is (201) 529-5151 and e-mail is psimmons @hydroqual.com.

2.2.3 Field Sampling and Laboratory Analysis Manager

The Subcontractor Field Sampling and Laboratory Analysis Manager is responsible for field and lab work performed by GLEC and should be contacted regarding field changes in situations where the Project Technical Advisor is unavailable. The Subcontractor Field Sampling and Laboratory Analysis Manager is in charge of all field operations, including assurance that all methods and materials are properly implemented according to this FSAP and the USA Project SOP manual; the health and safety of the crew; and scheduling cruises to meet deadlines and completeness goals.

2.2.4 Project QC Officer

Mr. Wilfred Dunne is the Project QC Officer. He has thirty years of experience in field sampling and analysis, including water, sediment and biota. Mr. Dunne will provide QC services, including but not limited to field and laboratory audits, recommendations concerning improved methods, and reports to management resulting from audits. His phone number is (201) 529-5151.

2.3 DISTRIBUTION LIST

Copies of this FSAP have been sent to the USA Project participants or reviewing organizations listed in Table 2-1. If changes are mandated during the conduct of the FSAP, those changes will be incorporated and marked in a revised FSAP, and copies will be re-issued to distribution. In addition, up-to-date FSAPs and the USA Project SOP will be maintained in the offices of each participating subcontractor and on the field research vessels.

2.4 TASK DESCRIPTION AND SCHEDULE

Tasks associated with this FSAP include in-situ water quality measurements and collection of water and sediment samples within Gowanus Canal, Newtown Creek, Flushing Bay and Creek, the Bronx River and Westchester Creek. Water and sediment samples will be collected according to sampling procedures outlined in Appendix A of this document. Laboratory tasks will include performing 7-day survival and growth toxicity tests with Sheepshead minnow, growth, survival and fecundity toxicity tests with mysid shrimp, 28-day *Leptocheirus* survival and growth chronic toxicity tests, 10-day *Leptocheirus* survival and growth acute toxicity tests, and determination of sediment TOC, percent solids, and grain size.

Sampling will be conducted during August 2003. Two replicate water samples and one sediment sample will be collected at a total of 20 stations: three (3) in Gowanus Canal, four (4) in Newtown Creek, seven (7) in Flushing Bay and Creek, three (3) in the Bronx River and three (3) in Westchester Creek.

2.5 TRAINING REQUIREMENTS/CERTIFICATIONS

Personnel that participate in sampling activities associated with the USA Project are required to have demonstrated, through a combination of education and experience, their proficiency in the roles to which they have been assigned. In general, personnel will hold a Bachelor's degree in biology or environmental science and 1-10 years of experience. The boat captain shall hold a valid Captain's license. These credentials shall be maintained by the Human Resources departments of the participating companies and shall be available on request to the Project QA/QC managers and officers.

Personnel are allowed to gain experience and training as participants in the cruises under the direct tutelage of senior staff. Prior to initiating performance of a FSAP, personnel shall receive training and instructions from the Field Sampling and Laboratory Analysis and FSAP Managers and shall be required to demonstrate their independent and collective understanding of FSAP objectives and protocols, along with familiarity of the USA Project SOP, including methods and materials to be used, documentation and QA/QC requirements.

Table 2-1. FSAP Distribution List

Recipient	Representing
HydroQual	
John P. St. John	Prime Contractor
Charles L. Dujardin	
William E. McMillin	
James J. Fitzpatrick	
Stephen C. Ertman	
Patricia M. Kehrberger	
Richard Isleib	
Wilfred Dunne	
Phil Simmons	
Eileen LaRosa	
Laurie De Rosa	
Subcontractor	
Dennis McCauley	Great Lakes Environmental Center
Glenn R. Piehler	EEA, Inc.
Federal:	
Kevin Bricke, Deputy Director	U.S. Environmental Protection Agency, Region 2
Leonard Houston, Chief Technical Support Section, Planning Division	New York District U.S. Army Corps of Engineers
Interstate:	
Howard Golub, Executive Director & Chief Engineer	Interstate Environmental Commission
New York State:	
Richard Draper Division of Water	NYS Department of Environmental Conservation
New York City:	
Warren Kurtz, Deputy Commissioner Bureau of Environmental Engineering	The City of New York Department of Environmental Protection
Wilbur L. Woods, Director Waterfront/Open Space	The City of New York Department of City Planning

YEAR_2003_TOXICITY_FSAP_081903

Table 2-1. FSAP Distribution List

Recipient	Representing
Citizens Advisory Committee on Water Quality:	
James Tripp, General Council	Environmental Defense

Chemical and bacteriological laboratories shall be certified by EPA and DEC, as necessary, and staff shall have appropriate degrees, experience and records of training and certification in the techniques and instrumentation requisite to performance of the tasks included in the FSAP. These credentials shall be maintained by the Human Resources departments of the participating companies and shall be available on request to the Project QA/QC managers and officers.

2.6 DOCUMENTATION AND RECORDS

In addition to the documentation to be maintained on staff credentials, the USA Project requires each data-generating activity to be documented thoroughly. The Subcontractor will be responsible for producing the following deliverables: hard copies of all field sampling data sheets, including water quality measurement data; complete copies of all chain-of-custody forms; raw test results in both hard copy and digital formats; a bioassay report, including all laboratory observations; bioassay endpoint estimates and discussion; and hard copies of all laboratory QA/QC records. The Subcontractor will also be responsible for maintaining all records of instrument maintenance and calibration.

2.6.1 Field Activities

Field data will be recorded in the Captain's Log Book and on data sheets provided within this FSAP. Each station that is sampled will have its own separate data sheet. Measurements of station information, GPS coordinates and samples collected will be recorded on the sample collection data sheet along with general observations. Water quality information (turbidity, temperature, salinity, dissolved oxygen and pH) will be recorded on a separate data sheet. All data and information recorded on the data sheets will be transcribed into electronic format and entered into the database management file (see Section 5.5).

Field data sheets have been developed for each of the USA Project activities, including in-situ water quality measurements, subtidal benthos collection and water column sampling. These field data sheets appear in Appendix A. As hardcopy forms are completed during the course of each cruise, the designated data recorder (as noted/initialed on the forms) will be responsible for returning, copying and filing them in the central project files of the responsible team member (HydroQual and Subcontractor). When field conditions suggest or dictate a change in location or procedure, the crew leader shall contact either the Project Technical Advisor, Project QA Manager,

NYC_00006599
03082010_Gowanus_DEP_Prod
DEP_E_PMP_00005396

or QC Officer (depending upon availability) to explain the situation and gain their concurrence. All changes in field activities and scheduling will be documented in the field log book and a written memo will be sent to the FSAP Manager.

2.6.2 Laboratory Analyses

The Subcontractor is responsible for the timely delivery of all laboratory data, in both hard copy and digital formats, and a bioassay report including all laboratory observations. In addition, all laboratory analyses and QA/QC procedures must be documented thoroughly by the Subcontractor and supplied to HydroQual.

SECTION 3.0

QUALITY OBJECTIVES AND CRITERIA FOR MEASUREMENT DATA

Each task associated with the USA Project FSAPs has been designed to produce data of known quality relative to specific objectives. Some data require a degree of confidence that the samples have been collected properly (e.g., "Average Outgoing Quality Limit" [AOQL] ≥ 90%); the equipment has been calibrated to ensure minimum bias or error; and still others to ensure that following collection it is possible to calculate and understand the variability inherent to field measurements relative to statistical inferences which must be derived therefrom. General terms associated with data quality objectives are representativeness, completeness, comparability, accuracy and precision. They are defined in Section 3.1, whereas more specific quality criteria for individual processes/objective are presented in Section 3.2.

3.1 QUALITY ASSURANCE OBJECTIVES

The following subsections define general quality assurance objectives for the USA Project.

3.1.1 Representativeness

Representativeness is defined as "the degree to which the data accurately and precisely represent a characteristic of a population parameter, variation of a property, a process characteristic, or an operational condition" (Stanley and Verner, 1985). For this FSAP, representativeness will be ensured by using the appropriate sampling gear to collect water and sediment samples. Representativeness of water quality properties will be ensured by using instruments designed to accurately and precisely measure those parameters; representativeness of the [sampling] process will be ensured by using the right gear and the right measurement tools; and representativeness of the operational characteristic will be ensured by paying attention to the details of the sample collection process.

3.1.2 Completeness

Completeness is defined as "a measure of the amount of data collected from a measurement process compared to the amount that was expected to be obtained under the conditions of

measurement" (Stanley and Verner, 1985). For this FSAP, the completeness goal is 100% of the samples and measurements scheduled to be collected and 100% of the lab samples to be analyzed.

3.1.3 Comparability

Comparability is defined as "the confidence with which one data set can be compared to another" (Stanley and Verner, 1985). Comparability will be ensured by using the same gear at every station, calibrating the equipment prior to each cruise (or each day of each cruise) and, to the extent possible, using the same protocols at every station (e.g., depth strata, and deployment/retrieval procedures). It is also important that the crew document environmental variables (e.g., temperature, tide) on the appropriate metadata forms and FSAP-specific forms.

3.1.4 Accuracy and Precision

Accuracy refers to the difference between a measured value of a parameter and the true value of that parameter in the waterbody. Water quality measurements will be recorded as follows: temperature within ± 0.5 °C; salinity within ± 1.0 ppt; DO within ± 0.50 mg/L and Secchi disk readings within ± 0.5 ft. These levels of accuracy and precision will be ensured by proper instrument maintenance and calibration as specified in Appendix A.

3.2 CRITERIA FOR SHORT-TERM CHRONIC TOXICITY TESTS WITH SHEEPSHEAD MINNOW

3.2.1 Statement of Purpose

The purpose of this objective is to help determine whether water column chronic toxicity is a significant issue of concern for waterbody use and standards attainment evaluations.

3.2.2 Rationale

The USA Project sampling programs have focused primarily on the physical characterization of aquatic life (i.e., fish, ichthyoplankton and benthic invertebrates) and the physical and chemical characterization of substrates within New York Harbor. Limited water column toxicity testing has been performed under the USA Project. One of the goals of this FSAP is to help determine the need

for additional FSAPs to supplement existing toxicity evaluation programs, such as the Harbor Estuary Program CARP and the National Coastal Assessment EMAP, which typically only monitor open water. Toxicity tests will be performed according to EPA testing protocols, which will facilitate data comparison with similar studies.

3.2.3 Schedule

Sampling will be conducted once in August 2003. Due to the wide demographic locations of the sampling stations, it is unlikely that all the samples can be collected on the same day. An attempt should be made to sample all stations during dry weather and within the same one-week period. All sampling will be conducted during daytime hours.

3.2.4 Sample Station Locations

Water column samples will be collected in Gowanus Canal (Figure 3-1), Newtown Creek (Figure 3-2), Flushing Bay and Creek (Figure 3-3), the Bronx River (Figure 3-4) and Westchester Creek (Figure 3-5).

Station locations are listed in Table 3-1 and will be determined by use of a Global Positioning System (GPS) receiver. Each station will be assigned a specific designation, and the latitude and longitude will be recorded from the GPS receiver.

3.2.5 Field Sampling

At each station, one (1) 5-gallon replicate water column sample will be collected with a Kemmerer Type Sampler or by pumping. Samples will be collected from near-bottom, mid-depth, and near- surface levels and composited. If the sampling station is less than 1meter deep, the sample will be collected from mid-depth only. Sampling procedures will be performed according to procedures outlined in Appendix A of this document. In addition, in-situ water quality measurements (temperature, salinity, DO, pH and Secchi) will be taken once at each station. Temperature, salinity and DO measurements will be conducted at both near-surface and near-bottom depths at each station. If the sampling station is less than 1 meter deep, then measurements will be preformed at mid-depth only. All measurements will be taken with properly calibrated instruments prior to collecting the water samples.

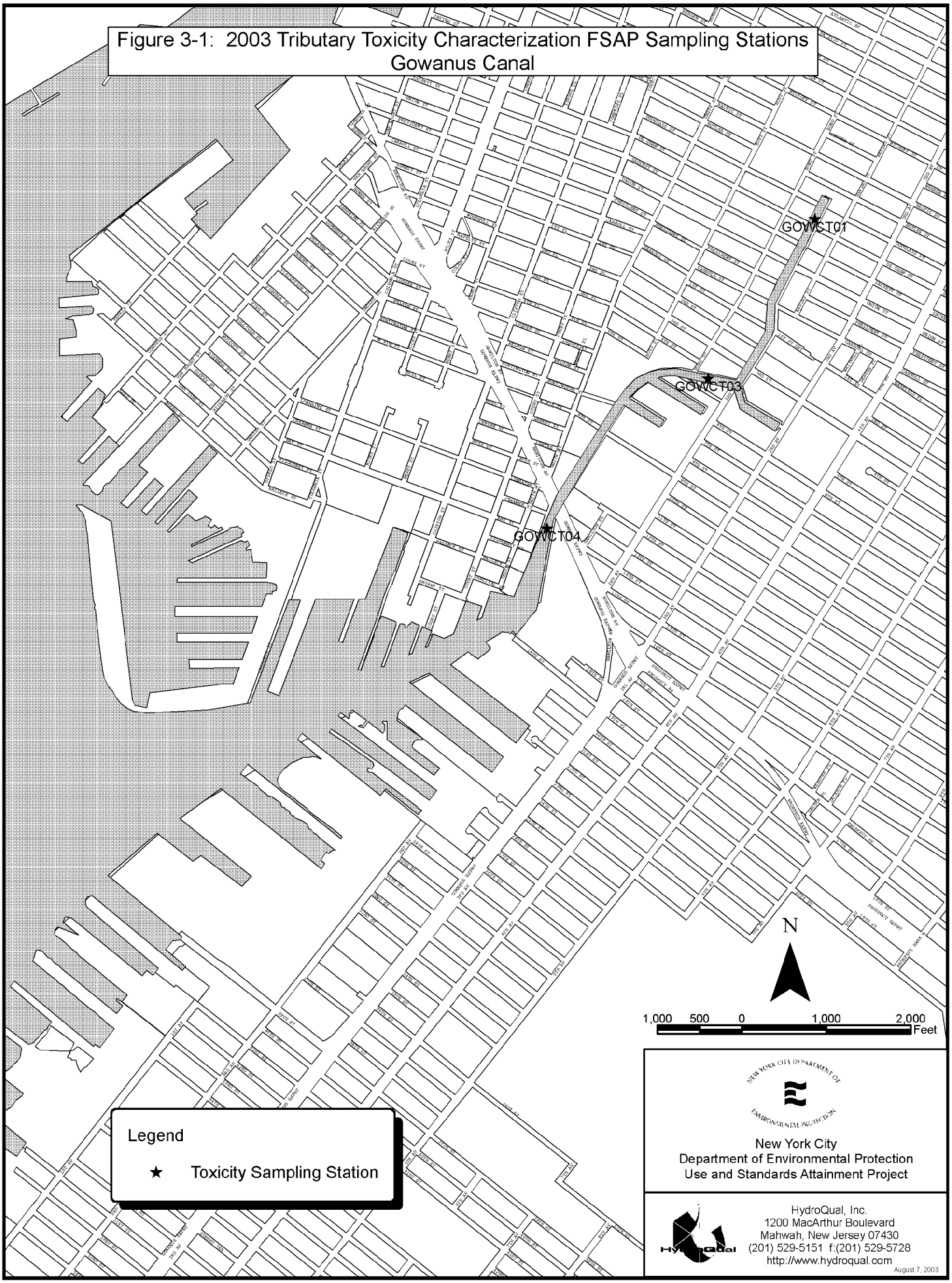
Figure 3-1: 2003 Tributary Toxicity Characterization FSAP Sampling Stations
Gowanus Canal
GOWCT01
GOWCT03
GOWCT04
N
1,000 500 0 1,000 2,000
Feet
Legend
Toxicity Sampling Station
NEW YORK CITY DEPARTMENT OF ENVIRONMENTAL PROTECTION
New York City
Department of Environmental Protection
Use and Standards Attainment Project
HydroQual, Inc.
1200 MacArthur Boulevard
Mahwah, New Jersey 07430
(201) 529-5151 f:(201) 529-5728
http://www.hydroqual.com
August 7, 2003

Figure 3-2: 2003 Tributary Toxicity Characterization FSAP Sampling Stations
Newtown Creek

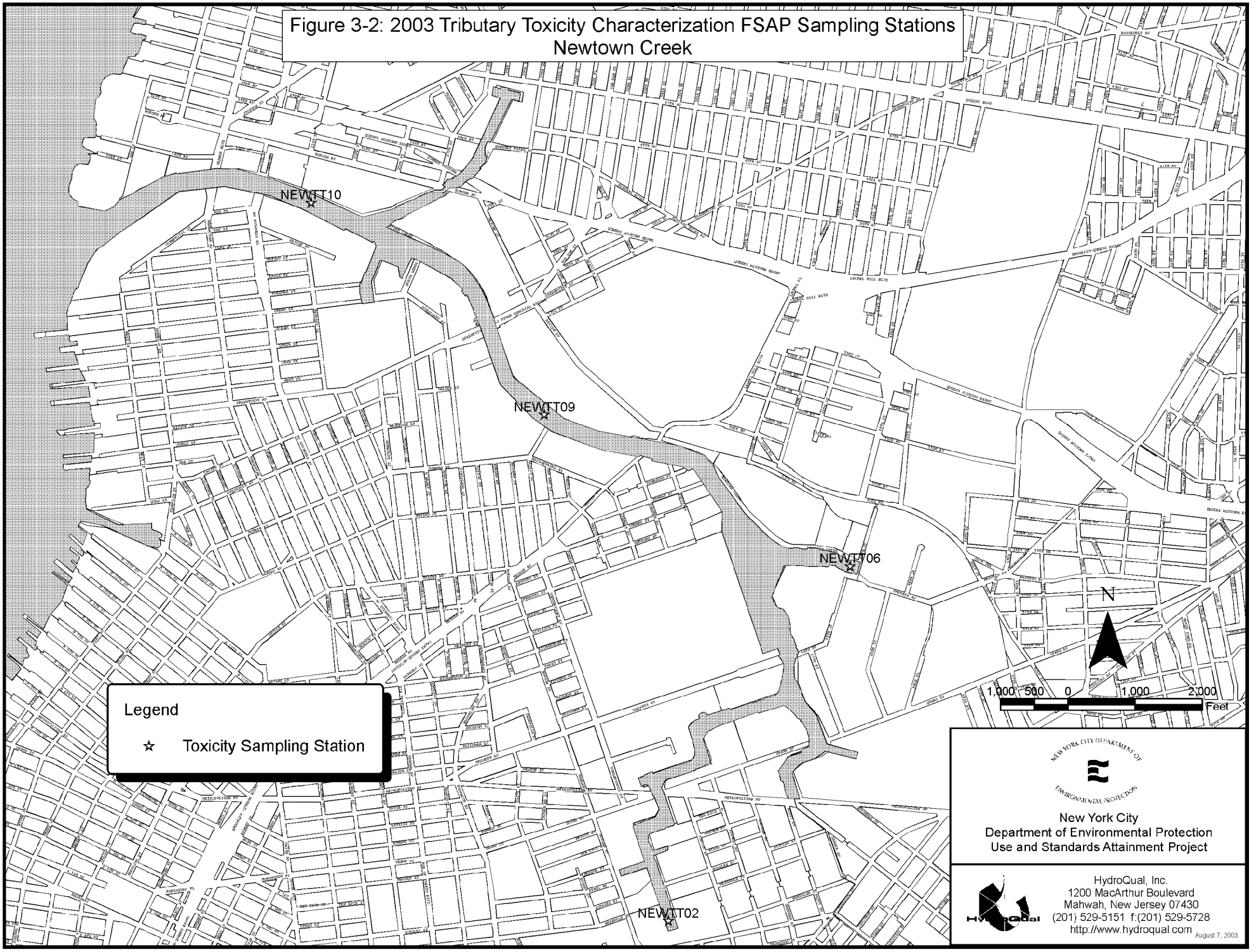

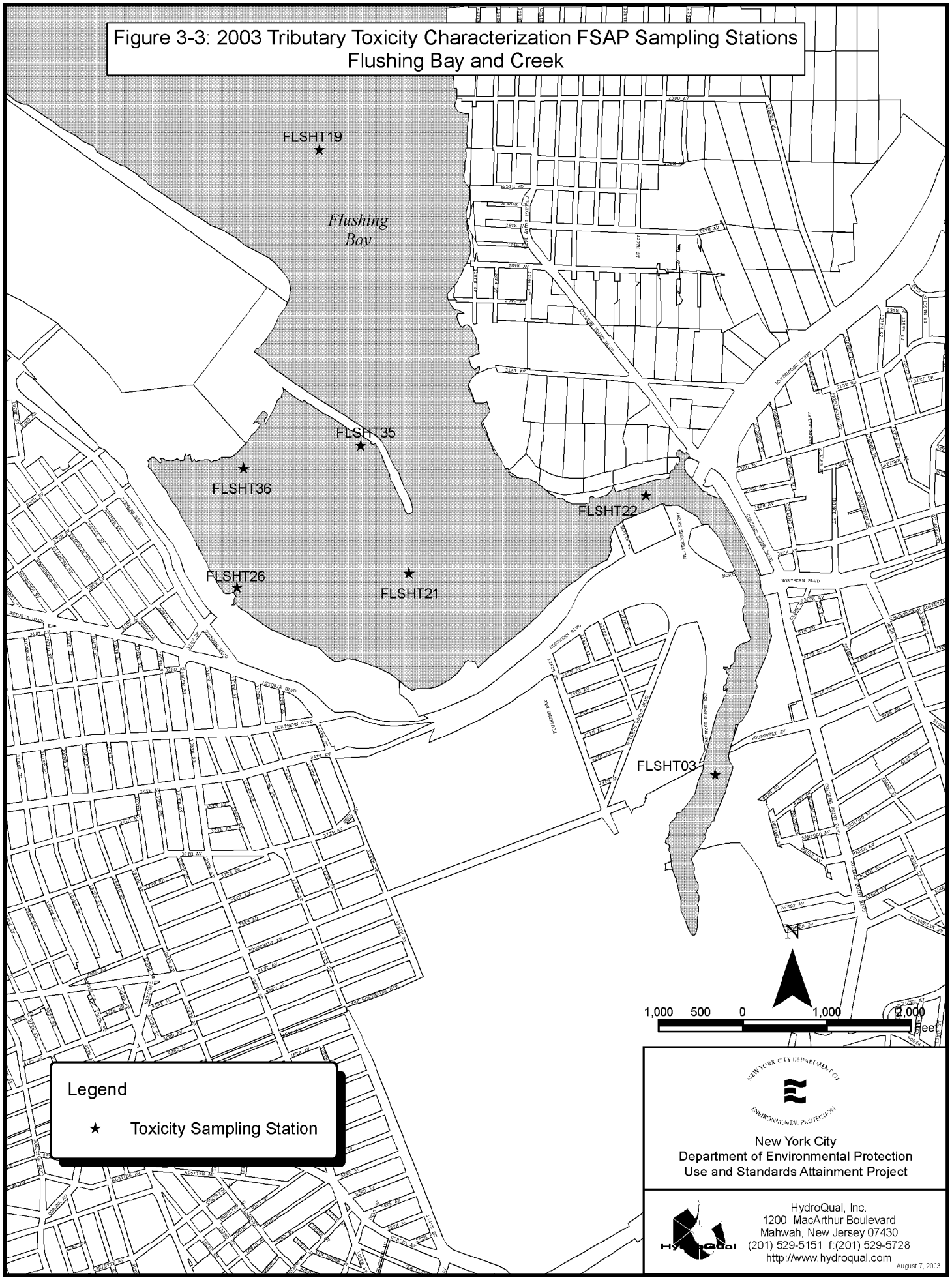
Figure 3-3: 2003 Tributary Toxicity Characterization FSAP Sampling Stations
Flushing Bay and Creek
FLSHT19
Flushing Bay
FLSHT35
FLSHT36
FLSHT22
FLSHT26
FLSHT21
FLSHT03
1,000 500 0 1,000 2,000
Feet
Legend
Toxicity Sampling Station
New York City Department of Environmental Protection
New York City
Department of Environmental Protection
Use and Standards Attainment Project
HydroQual, Inc.
1200 MacArthur Boulevard
Mahwah, New Jersey 07430
(201) 529-5151 f:(201) 529-5728
http://www.hydroqual.com
August 7, 2003

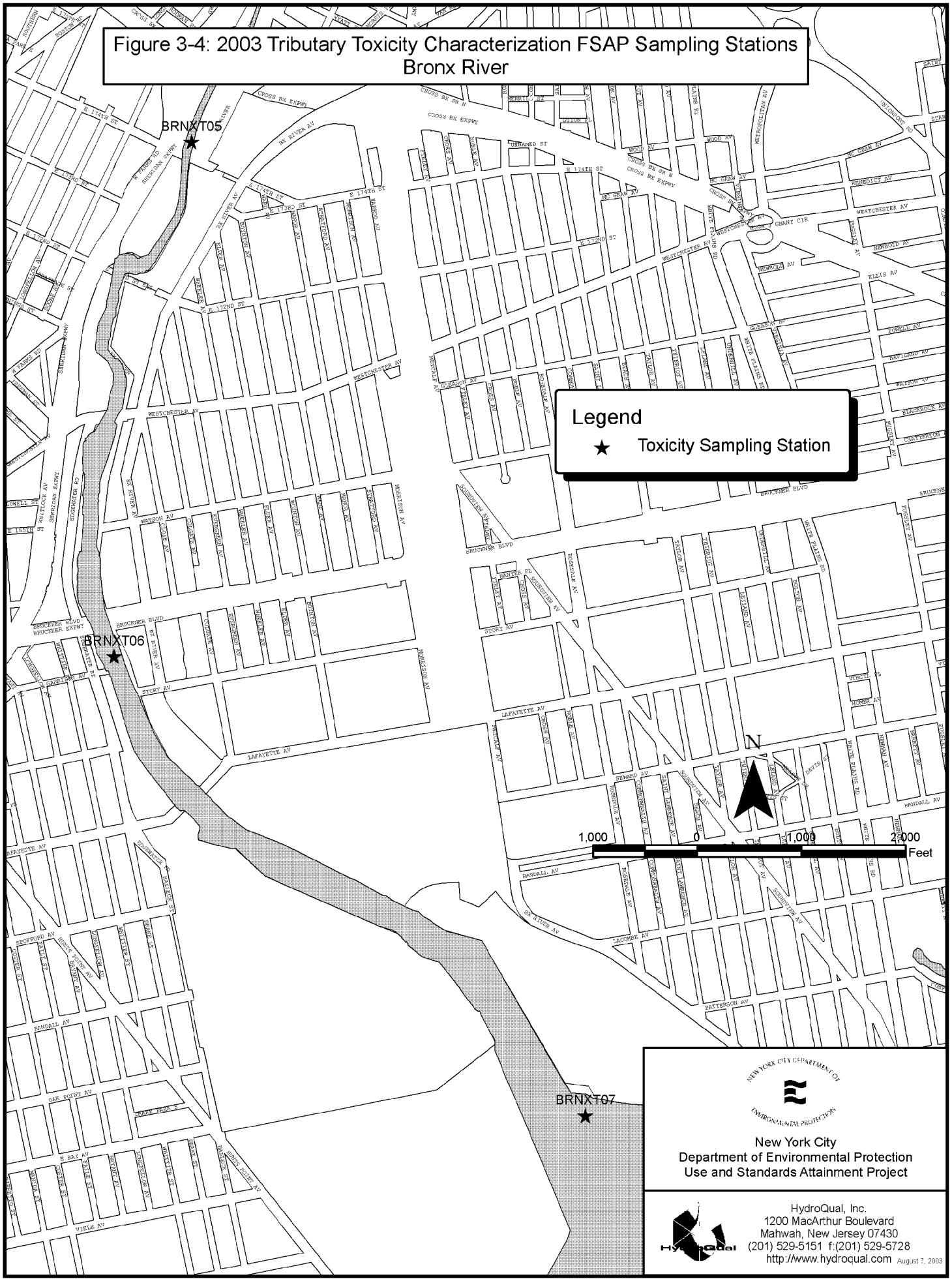
Figure 3-4: 2003 Tributary Toxicity Characterization FSAP Sampling Stations
Bronx River
BRNXT05
BRNXT06
BRNXT07
Legend
Toxicity Sampling Station
N
1,000
0
1,000
2,000
Feet
New York City
Department of Environmental Protection
Use and Standards Attainment Project
HydroQual, Inc.
1200 MacArthur Boulevard
Mahwah, New Jersey 07430
(201) 529-5151 f:(201) 529-5728
http://www.hydroqual.com
August 7, 2003

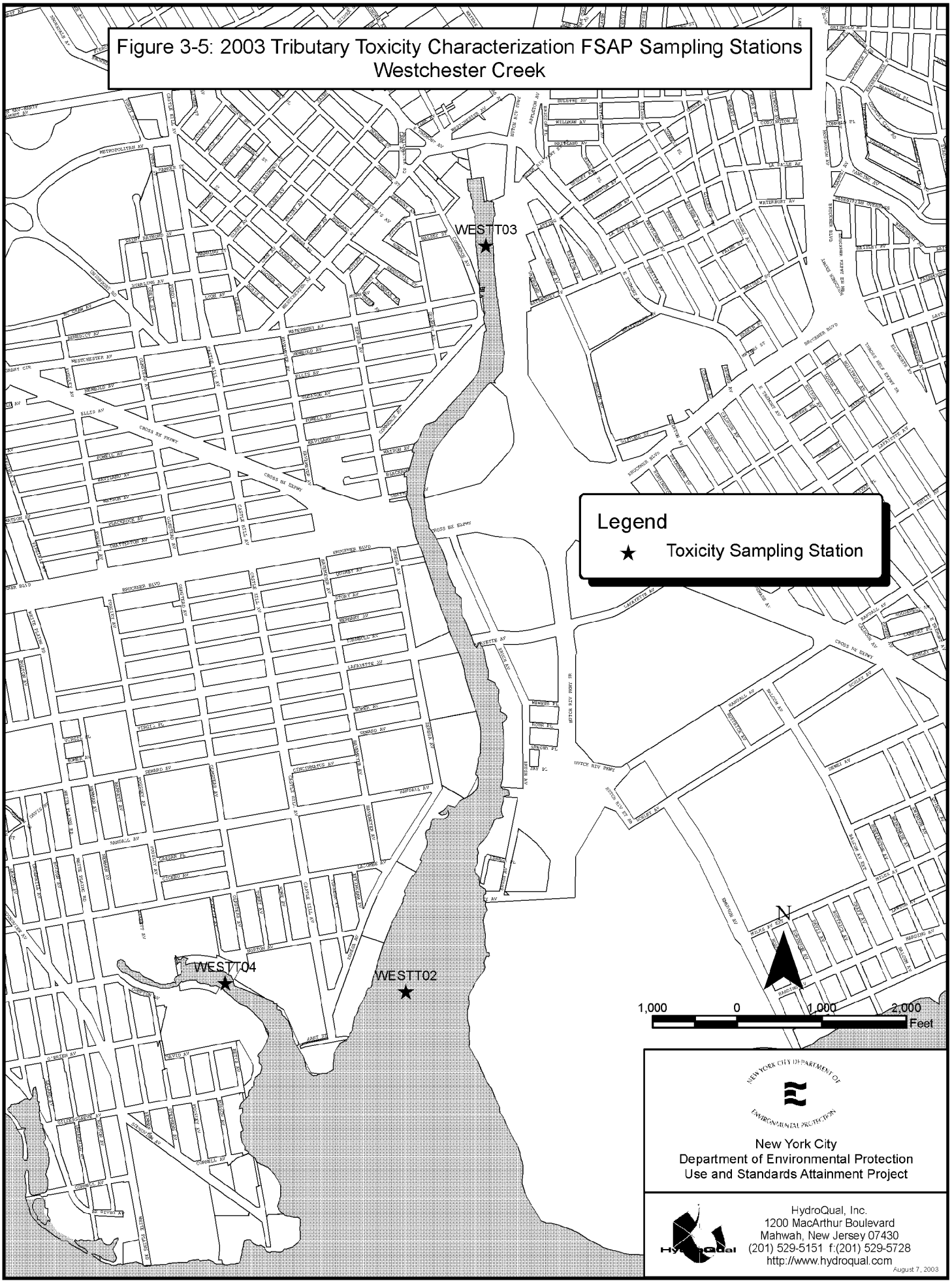
Figure 3-5: 2003 Tributary Toxicity Characterization FSAP Sampling Stations
Westchester Creek
WESTT03
WESTT04
WESTT02
Legend
Toxicity Sampling Station
N
1,000
0
1,000
2,000
Feet
NEW YORK CITY DEPARTMENT OF ENVIRONMENTAL PROTECTION
New York City
Department of Environmental Protection
Use and Standards Attainment Project
HydroQual, Inc.
1200 MacArthur Boulevard
Mahwah, New Jersey 07430
(201) 529-5151 f:(201) 529-5728
http://www.hydroqual.com
August 7, 2003

03082010_Gowanus_DEP_Prod

Table 3-1. 2003 Tributary Toxicity Characterization FSAP
Water Column Chronic Toxicity and Sediment Chronic Toxicity
Sampling Station Locations

Station ID	Longitude	Latitude	Location Description
BRNXT05	-73.88115	40.83538	Upstream of tidal weir, mid-channel, north of 174th Street.
BRNXT06	-73.88396	40.82222	Mid-channel, north of Garrison Ave., south of Bruckner Blvd.
BRNXT07	-73.86742	40.80957	Near mouth, southeast of Outfall HP-010, southeast of point in-line with eastern shoreline
FLSHT03	-73.83880	40.75641	Mid-channel, midway between Outfall TI-022 and Outfall TI-010
FLSHT19	-73.85477	40.77691	Mid-channel, west of Outfall TI-013
FLSHT21	-73.85113	40.76311	Midway between Outfall BB-006 and the tip of the breakwater
FLSHT22	-73.84099	40.76575	Near mouth of Flushing Creek, mid-channel, east of Harper St., west of Van Wyck Expressway
FLSHT26	-73.85871	40.76272	Near shore, just off Outfall BB-008, within intermittently exposed mudflat
FLSHT35	-73.85364	40.76760	Near crook in breakwater, within intermittently exposed mudflat
FLSHT36	-73.85772	40.76719	East of outfall BB-007, off point of airport shoreline, within intermittently exposed mudflat
GOWCT01	-73.98741	40.68087	Mid-channel, north of Outfall RH-038, just north of De Graw St., south of Douglass St.
GOWCT03	-73.99152	40.67579	Mid-channel, west of Outfall OH-007, east of Outfall RH-035
GOWCT04	-73.99881	40.67118	Mid-channel, south of Outfall RH-031, north of Bay St.
NEWTT02	-73.93048	40.70896	Mid-channel, head of English Kills, within boom
NEWTT06	-73.92095	40.72360	Mid-channel, head of Maspeth Creek, within boom
NEWTT09	-73.93713	40.72962	Mid-channel, northwest of Apollo St.
NEWTT10	-73.94995	40.73848	Mid-channel, north of Provost St.
WESTT02	-73.84380	40.81284	Roughly 1/3 of creek width from western shore, roughly midway between Norton Ave. and Hart St
WESTT03	-73.83961	40.83725	Mid-channel, south of Outfall HP-015
WESTT04	-73.85082	40.81371	Pugsleys Creek, mid-channel, south of Norton and Screvin Ave. intersection

DEP_E_PMP_00005412
NYC_00006615

All water quality data will be recorded on the appropriate form provided in Appendix A of the FSAP.

3.2.6 Laboratory Analyses

Water column samples collected in the field will be used to perform 7-day survival and growth toxicity tests with Sheepshead minnow. Laboratory procedures are based on procedures outlined in EPA "*Short-Term Methods for Estimating the Chronic Toxicity of Effluents and Receiving Waters to Marine and Estuarine Organisms*." These procedures are outlined in Appendix A of this document.

3.2.7 Data Reduction and Analysis

Survival and growth (weight) data will be used to estimate a no-observed-effect concentration (NOEC), which is the highest concentration of the test material that results in no significant adverse effects on survival and growth when compared with the control data.

Experimental endpoint data (survival and growth) will be presented for each station in narrative form, including a discussion of the results and any conclusions drawn from the results.

3.3 CRITERIA FOR SHORT-TERM CHRONIC TOXICITY TESTS WITH MYSID SHRIMP

3.3.1 Statement of Purpose

The purpose of this objective is to offer an alternative species for chronic toxicity tests that will aid in determining whether water column toxicity is a significant issue of concern for waterbody use and standards attainment evaluations.

3.3.2 Rationale

The USA Project sampling programs have focused primarily on the physical characterization of aquatic life (i.e., fish, ichthyoplankton and benthic invertebrates) and the physical and chemical characterization of substrates within New York Harbor. Limited water column toxicity testing has

been performed under the USA Project. One of the goals of this FSAP is to determine the need for additional FSAPs to supplement existing toxicity evaluation programs, such as the Harbor Estuary Program CARP and the National Coastal Assessment EMAP, which typically only monitor open water. Toxicity tests will be performed according to EPA testing protocols, which will facilitate data comparison with similar studies.

3.3.3 Schedule

Sampling will be conducted once in August 2003. Due to the wide demographic locations of the sampling stations, it is unlikely that all the samples can be collected on the same day. An attempt should be made to sample all stations during dry weather and within the same one-week period. All sampling will be conducted during daytime hours.

3.3.4 Sample Station Locations

Sampling stations will be established in Gowanus Canal (Figure 3-1), Newtown Creek (Figure 3-2), Flushing Bay and Creek (Figure 3-3), the Bronx River (Figure 3-4) and Westchester Creek (Figure 3-5).

The location of each station will be determined by use of a Global Positioning System (GPS) receiver. Each station will be assigned a specific designation, and the latitude and longitude will be recorded from the GPS receiver.

3.3.5 Field Sampling

At each station, one (1) 5-gallon replicate water column sample will be collected with a Kemmerer Type Sampler or by pumping. Samples will be collected from near-bottom, mid-depth and near- surface levels and composited. If the sampling station is less than 1 meter deep, then the sample will be collected from mid-depth only. Sampling procedures will be performed according to procedures outlined in Appendix A of this document. In addition, in-situ water quality measurements (temperature, salinity, DO, pH and turbidity) will be taken once at each station. Temperature, salinity and DO measurements will be conducted at both near-surface and near-bottom depths at each station. If the sampling station is less than 1meter deep, measurements will be made at mid-depth only. All measurements will be taken with properly calibrated instruments prior to

collecting the water samples. All water quality data will be recorded on the appropriate form provided in Appendix A of the FSAP.

3.3.6 Laboratory Analyses

Water column samples collected in the field will be used to perform 7-day survival and growth toxicity tests with Mysid shrimp. Laboratory procedures are based on procedures outlined in EPA "*Short-Term Methods for Estimating the Chronic Toxicity of Effluents and Receiving Waters to Marine and Estuarine Organisms*." These procedures are outlined in Appendix A of this document.

3.3.7 Data Reduction and Analysis

Survival, growth (weight) and fecundity data will be used to estimate a no-observed-effect concentration (NOEC), which is the highest concentration of the test material that results in no significant adverse effects on survival and growth when compared with the control data.

Experimental endpoint data (survival, growth and fecundity) will be presented for each station in narrative form, including a discussion of the results and any conclusions drawn from the results.

3.4 CRITERIA FOR 28-DAY WHOLE-SEDIMENT CHRONIC TOXICITY TESTS WITH *LEPTOCHEIRUS PLUMULOSUS*

3.4.1 Statement of Purpose

The purpose of this objective is to help determine whether sediment toxicity is a significant issue of concern for waterbody use and standards attainment evaluations.

3.4.2 Rationale

The USA Project sampling programs have focused primarily on the physical characterization of aquatic life (i.e., fish, ichthyoplankton and benthic invertebrates) and the physical and chemical characterization of substrates within New York Harbor. Limited sediment toxicity testing has been

NYC_00006619
03082010_Gowanus_DEP_Prod DEP_E_PMP_00005416

performed under the USA Project. One of the goals of this FSAP is to determine the need for additional FSAPs to supplement existing toxicity evaluation programs, such as the Harbor Estuary Program CARP and the National Coastal Assessment EMAP, which typically only monitor open waterbodies. Toxicity tests will be performed according to EPA testing protocols, which will facilitate data comparison with similar studies.

3.4.3 Schedule

Sampling will be conducted once in August 2003. Due to the wide demographic locations of the sampling stations, it is unlikely that all the samples can be collected on the same day. An attempt should be made to sample all stations during dry weather and within the same one-week period. All sampling will be conducted during daytime hours.

3.4.4 Sample Station Locations

Sediment samples will be collected from station within Gowanus Canal (Figure 3-1), Newtown Creek (Figure 3-2), Flushing Bay and Creek (Figure 3-3), the Bronx River (Figure 3-4) and Westchester Creek (Figure 3-5).

Each station location will be determined by use of a Global Positioning System (GPS) receiver. Each station will be assigned a specific designation, and the latitude and longitude will be recorded from the GPS receiver.

3.4.5 Field Sampling

At each station, one (1) replicate sediment sample will be collected with an Ekomar dredge sampler. Sampling procedures will be performed according to procedures outlined in Appendix A of this document. In addition, in-situ water quality measurements (temperature, salinity, DO, pH and turbidity) will be taken once at each station. Temperature, salinity and DO measurements will be conducted at both near-surface and near-bottom depths at each station. If a sampling station is less than 1meter deep, measurements will be performed at mid-depth only. All measurements will be taken with properly calibrated instruments prior to collecting the water samples. All water quality data will be recorded on the appropriate form provided in Appendix A of the FSAP.

3.4.6 Laboratory Analyses

Sediment samples collected in the field will be used to perform 28-day survival and growth toxicity tests with *Leptocheirus plumulosus*. Laboratory procedures are based on procedures outlined in the EPA "Methods for Assessing the Chronic Toxicity of Marine and Estuarine Sediment-Associated Contaminants with the Amphipod *Leptocheirus plumulosus*." These procedures are outlined in Appendix A of this document.

On day ten of the 28-day *Leptocheirus* tests, an acute toxicity observation will occur. This 10-day observation will be performed by including four additional replicates of the sediment samples at test initiation and evaluating these additional replicates for acute toxicity after 10 days of exposure following standardized protocols outlined in the EPA "Methods for Measuring the Toxicity of Sediment-associated Contaminants to Marine Amplipods." If the sediment samples are acutely toxic (greater than 80% mortality) after ten days of exposure, the whole sediment toxicity test will be terminated. These procedures are outlined in Appendix A.

3.4.7 Data Reduction and Analysis

Survival, growth (weight) and fecundity data will be used to determine if the whole sediment is toxic relative to a suitable reference control or laboratory control sediment.

Experimental endpoint data (survival, growth and fecundity) will be presented for each station in narrative form, including a discussion of the results and any conclusions drawn from the results.

3.5 CRITERIA FOR TOC, PERCENT SOLIDS, AND GRAIN SIZE ANALYSIS

3.5.1 Statement of Purpose

This objective is to determine benthic substrate characteristics of subtidal sediments in the study areas. These data will be used to support mathematical model calibration of the bottom sediment TOC in relation to the toxicity data.

NYC_00006621
03082010_Gowanus_DEP_Prod
DEP_E_PMP_00005418

3.5.2 Rationale

Physical characteristics of benthic habitat (i.e., substrate type and quality) directly and critically relate to the variety and abundance of the organisms living on the bottom. These benthic organisms represent a crucial component of the food web for fish. The ability of a waterbody to support fish survival and propagation is fundamental to attainment of a fishable use designation and is dependent upon the availability of food for the fish. Therefore, the physical characteristics of the benthic habitat represent key factors in determining the ability of a waterbody to support fish survival and propagation, in addition to the toxicity related characteristics of a waterbody.

One facet of water quality model computations is to be able to project changes in benthic invertebrate community composition, species richness, and diversity that may result from changes in bottom sediment TOC. Therefore, a key component in determining the reliability of these projections is to have well-calibrated model computations of sediment TOC in the study area. These data will provide a basis for calibrating the sediment TOC component of a water quality model and aid in the comparison of toxicity data to other components of the USA Project.

3.5.3 Schedule

Sampling will be conducted during August 2003. Due to the locations of the sampling stations, it is unlikely that all stations can be collected on the same day. An attempt should be made to sample all stations during dry weather and within the same one-week period. All sampling will be conducted during day time hours.

3.5.4 Sample Station Locations

Water column samples will be collected in Gowanus Canal, Newtown Creek, Flushing Bay and Creek, the Bronx River and Westchester Creek.

Station locations will be determined by use of a Global Positioning System (GPS) receiver. Each station will be assigned a specific designation, and the latitude and longitude will be recorded from the GPS receiver.

3.5.5 Field Sampling

At each station, one (1) replicate sediment sample will be collected with an Ekomar dredge sampler. Sampling procedures will be performed according to procedures outlined in Appendix A of this document. In addition, in-situ water quality measurements (temperature, salinity, DO, pH and turbidity) will be taken once at each station. Temperature, salinity and DO measurements will be conducted at both near-surface and near-bottom depths at each station. If a sampling station is less than 1meter deep, measurements will be performed at mid-depth only. All measurements will be taken with properly calibrated instruments prior to collecting the water samples. All water quality data will be recorded on the appropriate form provided in Appendix A of the FSAP.

3.5.6 Lab Analysis

Sediment samples from each station will be sub-sampled and tested for TOC and grain size following EPA Method SW849, EPA Method 960, and EPA 503/8-91/001, "Evaluation of Dredged Material Proposed for Ocean Disposal." Percent moisture analysis is to be performed as part of the TOC and grain size analyses and reported as percent solids.

3.5.7 Data Reduction and Analysis

TOC, percent solids, and grain size will be presented in tabular form (e.g., lists and matrices of value per station and per sample) in both hardcopy and digital deliverables.

SECTION 4.0

MEASUREMENT/DATA ACQUISITION

4.1 SAMPLING/PROCESS DESIGN

This FSAP has been designed, on the basis of previous FSAP results and current waterbody priorities, to obtain more information about water column and sediment toxicity. As described above, samples will be taken to determine whether toxicity is a significant concern for USA Project evaluations. This program has been designed to supplement existing toxicity evaluation programs, such as the Harbor Estuary Program CARP and the National Coastal Assessment EMAP, which typically only monitor open water. Laboratory analyses will be performed according to EPA testing protocols, which will facilitate data comparison with similar studies.

4.2 SAMPLING REQUIREMENTS

The objectives of the cruise(s) are to collect water column and sediment samples from 20 select stations distributed within Gowanus Canal, Newtown Creek, Flushing Bay and Creek, the Bronx River and Westchester Creek. Samples will be collected in August 2003. Tasks associated with the cruises are as follows:

1. Review the appropriate SOP documents and this FSAP prior to sampling activities.
2. Check and assemble the equipment, appropriate data sheets, etc. (see SOP sections cited in Section 2.4 of this FSAP).
3. Calibrate all equipment required for field activities (e.g., water quality meter).
4. Confirm possession of required sampling permits and coordination of bridge openings, etc.
5. Review plan for stations to be occupied and samples to be taken, shipped, brought back to the lab, etc.
6. Arrive on station.
7. Record GPS coordinates.
8. Record general observations (i.e., tide, sea conditions and weather).
9. Conduct in-situ water quality measurements.
10. Collect water column samples for toxicity.

11. Collect sediment samples for toxicity, TOC, percent solids and grain size analysis.
12. Preserve samples for laboratory delivery.
13. Fill out appropriate Chain-of-Custody forms.
14. Repeat steps 1-13 at each sampling station.
15. Deliver all samples to the laboratory within the allotted holding times.

SECTION 5.0

QUALITY CONTROL

Each field, laboratory and data reduction activity conducted for the USA Project has prescribed QC checks. These are referenced in Sections 3.0 and 4.0 of this FSAP and as summarized in this section. Attainment of project-specific QC criteria will be the responsibility of all field, laboratory and data management personnel, as well as the HydroQual Project Technical Advisor, QC Officer and Manager, and the QA Managers of the subcontractors (as appropriate).

5.1 FIELD ACTIVITIES

Field sampling activities will follow protocols described in Appendix A of this document. Data will be entered on appropriate Forms (see Appendix B). A Chain-of-Custody form will accompany all samples returned to the laboratory. It will include, in addition to sample identification information, the signature of the person releasing the sample to the laboratory.

Key QC criteria for this FSAP include:

- Location - position vessel on station ± 9-10 feet.
- Secchi Disk - avoid sun glare on water; do not wear sunglasses.
- YSI 85 or equivalent - check once per day against Winkler method for DO, air calibrate per manufacturers specifications daily; check salinity daily against a known standard to ensure accuracy of ± 1.0 ppt; check temperature against an NBS-certified glass thermometer at regular intervals (± 0.5 °C).
- Water Sample Collection - performed according to SOP in Appendix A of this document.
- Sediment Sample Collection - performed according to SOP in Appendix A of this document.

- Records - check for legibility and completeness.

To the extent possible, utilize the same key personnel on every cruise.

5.2 LABORATORY ANALYSES

Laboratory analysis will follow protocols described in Appendix A of this document. Records must show detail of QC checks and initials of the sorter, counter and checker.

5.3 INSTRUMENT/EQUIPMENT TESTING, INSPECTION AND MAINTENANCE

Instrument and equipment maintenance will be performed following the appropriate manufacturer's guidelines and protocols listed in Appendix A. For quality control purposes, personnel will be trained consistently regarding instrument and equipment maintenance. Instruments will be stored as per manufacturer's guidelines. The QC Officer will oversee all care and maintenance of field equipment and instruments.

5.4 DATA MANAGEMENT

All water quality and other data will be retained in their original hardcopy form (field data sheets, field notes, and laboratory reports). In addition, these data will be entered into a relational database management system. A database system has been created, using Microsoft Access that contains water quality data from other past and ongoing programs, as well as the USA Project. A data entry system has been implemented to facilitate transfer of field and laboratory-generated data into the databases. The system has been designed to minimize data entry errors, as well as to adequately record station and project metadata. For example, look-up tables of important information such as station names and method codes are employed to avoid typographical input errors.

Staff members involved in the field collection activities, as well as the Project Technical Advisor, will be intimately involved in data and analytical computation quality assurance activities. This, along with measures integral to the database management system, will ensure an AOQL for all data of ≥90% (i.e., fewer that 10% non-conforming data).

SECTION 6.0

ASSESSMENT/OVERSIGHT

Assessment and oversight will be provided by the Project Technical Advisor, the QA Managers for all team organizations and the QC Officer. Routine performance assessments are provided by the Project Technical Advisor and QA Managers, whereas system audits of field and laboratory activities are performed by the QC Officer.

6.1 ASSESSMENT AND RESPONSE ACTIONS

The FSAP Manager will provide continuous assessment/oversight of all activities, delegating particular tasks (e.g., trouble shooting, corrective measures, feedback, audits) to subcontractor QA Managers or Principals in Charge and audits to the QC Officer. Subcontractor Field Sampling Manager shall ensure that the quality criteria and measures described in this FSAP are being properly and consistently implemented and documented.

6.1.1 Field Monitoring

Field sampling activities will be observed directly by the QC officer at a frequency of at least once over the course of the activity. The QC Officer will check all equipment and procedures against materials and methods presented in this FSAP and will provide immediate feedback to the field crew when immediate corrective measures are deemed appropriate. The QC Officer will inspect data sheets and log books for legibility, accuracy and completeness at the end of the cruise and provide a post-cruise briefing to the crew.

6.1.2 Laboratory Activities

Laboratory activities will be overseen by subcontractor QA Managers and audited once per Objective by the Project QC Officer. If major deviations from protocols in this FSAP are observed, the QC Officer will repeat his audit to verify corrective measures. The audit will include observation of operational techniques, as well as a review of records.

6.2 REPORTS TO MANAGEMENT

Reports to management will include day-to-day communications with the FSAP Manager and/or the Field Sampling and Laboratory Analysis Manager; periodic reports to the Project Manager and QA Manager, including records of exception, field change reasons and resolution, and general progress relative to completeness goals; and audit reports. Results of the audit reports will be reviewed by the Project and subcontractor Managers, who will report their conclusions and recommendations on activity acceptability or corrective actions required. Major deviations from project protocols must be addressed in a detailed report to the Project Manager, who will take the appropriate actions necessary to ensure attainment of data quality objectives.

SECTION 7.0

DATA VALIDATION AND USABILITY OVERSIGHT

The data generated by the USA Project will be reviewed and validated at many intervals during the conduct of the project. First, the quality criteria and audits described in this FSAP will serve to provide data with an AOQL of ≥90%. Next, the FSAP Manager's review of incoming data will include validation of completeness, comparability, etc., before the data are given to the database management staff. Any qualifying information or codes will be noted on the data sheets, and any questions the FSAP Manager's has will be checked and validated by staff participating in the particular cruise or laboratory activity. The database management system has its own built-in checks and balances, but the FSAP Manager's will also inspect all outgoing tables, figures and calculations prior to issuing them for inclusion and interpretation in reports or presentations. Once draft reports are available, the Project QA Manager will review them, and, passing his approval, they will be submitted to the Project Manager for review, discussion and approval.

Data collected during this FSAP will be used to complement existing toxicity programs, such as the Harbor Estuary Program CARP and the National Coastal Assessment EMAP. HydroQual will use data collected during these programs, as well as numerous reports to complete the picture of the significance of toxicity with New York Harbor. Like any scientific assessment, the USA Project team will apply a standard of due diligence in the degree to which these data and reports factor into the project's ultimate conclusions and recommendations.

SECTION 8.0

REFERENCES

ASTM 1706-95b, "Standard Testing Methods for Measuring the Toxicity of Sediment Associated Contaminants with Fresh Water Invertebrates.

ASTM 1391-94, "Standard Guide for Collection, Storage, Characterization, and Manipulation of Sediments for Toxicological Testing.

HydroQual Environmental Engineers and Scientists, P.C. May 2000a (Revised June 2001). Paerdegat Basin River Field Sampling and Analysis Program - Years 2000-2001 Component 1: Waterbody Biology. Prepared for New York City Department of Environmental Protection, Bureau of Environmental Engineering.

HydroQual Environmental Engineers and Scientists, P.C. May 2000b (Revised June 2001). Bronx River Field Sampling and Analysis Program - Years 2000-2001 Component 1: Waterbody Biology. Prepared for New York City Department of Environmental Protection, Bureau of Environmental Engineering.

HydroQual Environmental Engineers and Scientists, P.C. July 2001 (Revised May 2003). Use and Standards Attainment Project Field and Laboratory Standard Operation Procedure (SOP). Prepared for New York City Department of Environmental Protection, Bureau of Environmental Engineering.

HydroQual Environmental Engineers and Scientists, P.C. April 2001a (Revised June 2001). Harbor-Wide Ichthyoplankton Field Sampling and Analysis Program - Year 2001. Prepared for New York City Department of Environmental Protection, Bureau of Environmental Engineering.

HydroQual Environmental Engineers and Scientists, P.C. April 2001b. Harbor-Wide Epibenthic Recruitment and Survival Field Sampling and Analysis Program - Year 2001. Prepared for New York City Department of Environmental Protection, Bureau of Environmental Engineering.

HydroQual Environmental Engineers and Scientists, P.C. May 2001c. East River Field Sampling and Analysis Program - Year 2001. Prepared for New York City Department of Environmental Protection, Bureau of Environmental Engineering.

HydroQual Environmental Engineers and Scientists, P.C. May 2001d. Jamaica Bay Field Sampling and Analysis Program - Year 2001. Prepared for New York City Department of Environmental Protection, Bureau of Environmental Engineering.

HydroQual Environmental Engineers and Scientists, P.C. 2002a. Supplemental Aquatic Life Characterization to Jamaica Bay and East River - Year 2002. Prepared for New York City Department of Environmental Protection, Bureau of Environmental Engineering.

HydroQual Environmental Engineers and Scientists, P.C. 2002b. Tributary Benthos Characterization Field Sampling and Analysis Program - Year 2002. Prepared for New York City Department of Environmental Protection, Bureau of Environmental Engineering.

HydroQual Environmental Engineers and Scientists, P.C. 2003. Year 2003 - Subtidal Benthos and Ichthyoplankton Characterization Field Sampling and Analysis Program - Year 2003. Prepared for New York City Department of Environmental Protection, Bureau of Environmental Engineering.

Stanley, T.W. and S.S. Verner. 1985. The U.S. Environmental Protection Agency's (EPA) Quality Assurance Program. In: J.K. Taylor and T.W. Stanley (eds.). Quality Assurance for Environmental Measurements, ASTM STP 867. American Society for Testing and Materials, Philadelphia, PA.

U.S. Environmental Protection Agency. July 1994. "Short-Term Methods for Estimating the Chronic Toxicity of Effluents and Receiving Waters to Marine and Estuarine Organisms," Second Edition. EPA/600/4-91/003.

U.S. Environmental Protection Agency. "Methods for Assessing the Chronic Toxicity of Marine and Estuarine Sediment-Associated Contaminants with the Amphipod *Leptocheirus plumulosus* - First Edition. EPA/600/R-01/020.

APPENDIX A

STANDARD OPERATING PROCEDURES

HydroQual

Environmental
Engineers & Scientists

ATTACHMENT 1

WATER COLUMN CHRONIC TOXICITY TESTING AND SAMPLING STANDARD OPERATING PROCEDURES

Standard Operating Procedure
for
Static-Renewal Short-Term Chronic Toxicity
Tests with Sheepshead Minnows (*Cyprinodon variegatus*)

I/II. Scope/Purpose

1.1 This Standard Operating Procedure (SOP) describes the methodology for conducting short-term chronic static-renewal effluent toxicity tests with immature sheepshead minnows (*Cyprinodon variegatus*).

1.2 The survival and weight data are used to estimate a no-observed-effect- concentration (NOEC) which is the highest concentration of the test material which results in no significant adverse effects on survival or growth (weight) when compared with the control data and/or IC_p values which are the concentrations of test material that cause a selected percentage reduction in weight gain.

III. References

3.1 All procedures in this SOP are based on procedures described in "*Short-Term Methods for Estimating the Chronic Toxicity of Effluents and Receiving Waters to Marine and Estuarine Organisms*", Second Edition, July, 1994 (EPA/600/4-91/003).

IV. Definitions

None.

V. Procedures

5.1 Test System

5.1.1 Test Organisms. Sheepshead minnow fry (*Cyprinodon variegatus*) less than 24-48 hours old (24 hrs is preferred) at test initiation, are used as test animals.

5.1.2 Food and Feeding. Test animals are fed a concentrated slurry of brine shrimp once daily. Test days 0-2 organisms are fed 0.10 g wet weight of artemia nauplii per replicate and on days 3-6 the organisms are fed 0.15 g wet weight of artemia nauplii per replicate. The organisms are not fed on day 7.

5.1.3 Test Chambers/Test Volume. Glass beakers (600 ml), containing at least 500 ml of test solution or dilution water (control) are used for all chronic sheepshead minnow toxicity tests.

5.1.4 Methods. Immature sheepshead minnows (<24-48 hours old at test initiation and all within a 24 hour age range) are placed in test chambers and subjected to test conditions for 7 days. At least four beakers (10 organisms per beaker containing 500 ml of test solution) are used for each test concentration and control. The beakers are covered with a loosely fitting glass cover to minimize evaporation and keep out foreign debris. Survival is checked daily and dead fish are removed. Test solutions are changed daily. Fish weight is measured at the end of the test.

5.1.5 Test Materials. Test materials are stored at 4°C in the dark (unless otherwise specified), but allowed to gradually come to 25 ± 1°C before the test is initiated. Dilutions of the test material are made in volumetric flasks or graduated cylinders and then poured into the test beakers.

5.1.6 Dilution Water. Dilution water will be laboratory water (artificial seawater) unless otherwise specified in a study plan. If receiving water is specified as the diluent, a laboratory water control will be set up concurrently as a quality control measure.

5.1.7 Test Concentrations. The number of concentrations to be tested will be 5 and will be made with a dilution factor of either 0.5 (e.g., 100, 50, 25, 12.5 and 6.25 percent) or concentrations as specified in a permit or study plan.

5.1.8 Controls. Controls will be set up and treated identically with regard to experimental conditions as the test chambers, except that no test material is added.

5.1.9 Replication. At least four test chambers are required for each experimental condition. Each of the test chambers contains 10 fish (a total of at least 40 fish per concentration). The number of replicate beakers per concentration and the number of fish per replicate may be less if specified in study specific plan.

5.1.10 Aeration. Aeration of test solutions is usually not performed during testing, except when the dissolved oxygen concentration of the test solutions is less than 4.0 mg/L of dissolved oxygen at 25°C. The water is then gently aerated by placing a glass gas dispersion tube or a glass pipette in each test chamber. The aeration rate should not exceed 100 bubbles/minute. The time when aeration is initiated must be recorded on the data form.

5.1.11 Light and Photoperiod. Fluorescent light bulbs (ambient laboratory illumination) with a 16-hour light:8-hour dark photoperiod automatically controlled are used with ambient laboratory levels of light intensity (e.g., 10-20 $\mu E/m^2/S$).

5.1.12 Temperature. Tests are conducted in a controlled environment chamber which maintains the water temperature in test chambers at 25 ± 1°C. A continuously operating recording thermometer provides a permanent record of the chamber temperature and is checked daily during the test period.

5.1.13 Water Quality Measurements. Hardness and alkalinity are measured in each new sample (100 percent effluent or receiving water) and in the control(s). Salinity, dissolved oxygen, pH, and temperature of new solutions are measured daily in one test chamber at each test concentration, and in the control(s). Temperature, pH and dissolved oxygen should be measured daily on old solutions in one randomly selected chamberat each test concentration, and in the control(s).

5.1.14 pH. If the pH of the test material is initially between 6.0 and 9.0, no adjustments are required. If not, the pH of the test material must be adjusted by using sodium hydroxide to raise the pH or by using hydrochloric or sulfuric acid to lower the pH. The pH of the test material must be measured and adjusted before beginning the test.

5.1.15 Toxicant/Effluent Renewal Frequency - Daily. Toxicant renewals should be performed within ± two hours of test start time.

5.1.16 Test Duration. 7 days (± 2 hours).

5.1.17 Experimental Endpoints - Survival, and growth (weight).

5.2 Day Before Test

5.2.1 Transfer incubated fertilized eggs into a container with clean, aerated water 24 hours before the start of the test to ensure that only <24 hour old sheepshead minnows will be available for testing (note time of change in record book). If fish are purchased for the test verify all organisms hatched within the same 24 hour period and are less than 48 hours old.

5.3 Start of Test (Day 0)

5.3.1 Label test chambers with test concentration, test number and replicate letter or number.

5.3.2 Prepare test concentrations and add at least 500 ml of test solution to each test chamber.

5.3.3 Measure and record on data form the salinity, hardness and alkalinity of the effluent and control waters at test initiation.

5.3.4 Measure temperature, pH, salinity and dissolved oxygen (DO) concentration in one test chamber at each test concentration, and in the controls.

5.3.5 Randomly add fry (<24 hours old) to each test chamber (10 fry per chamber; at least 40 fry per concentration) following SOP on randomization of fish. Record the time the first fry is added. This is the start time of the test.

5.3.6 Randomly remove and preserve an equal number of fry as in each concentration (in groups of 10 fry) in 70 percent ethyl alcohol at test initiation for weighing at a later date.

5.3.7 Add a concentrated slurry of live brine shrimp (0.1 g wet weight of artemia to each test chamber).

5.3.8 Check controlled environment chamber (or room) to ensure it is within specifications for temperature (25 ± 1°C), photoperiod (16 hr. light:8 hr. dark), and light intensity 10-20 $\mu E/m^2/S$.

5.3.9 Place test chambers in controlled environment chamber (or room) and cover loosely with glass to minimize evaporation and keep out foreign particles.

5.4 Day 1 through Day 6

5.4.1 Add brine shrimp to each test chamber once daily adding 0.10 g wet weight artemia on days 1-2, and 0.15 g wet weight of artemia on days 3-6 of the test.

5.4.2 Prepare new test solutions and bring the solutions up to test temperature (25 ± 1°C).

5.4.3 Record the time the test is checked.

5.4.4 Check condition (live/dead) of test animals and record on data form.

5.4.5 Remove dead fish.

5.4.6 Measure pH, DO, and temperature in one randomly selected chamber at the each test concentration, and in the control(s) in old (24 hours) solutions. Record on data form.

5.4.7 Siphon debris and old test solutions from each test chamber into a pan or bucket. After each test chamber is cleaned, examine pan or bucket to ensure no fish were siphoned. If any fish are found in pan or bucket, make a note on the data sheet and record as a technician error. Siphon old test solution to within 7 to 10 mm of the bottom. If fish are siphoned into a clean pan at the start of the test a siphoned fish can be returned to the test but a note indicating this has occurred must be added to the data sheet.

5.4.8 Measure and record the salinity, hardness and alkalinity in each new sample (100 percent effluent or receiving water) and in the control(s).

5.4.9 Measure pH, DO, and temperature of new solutions in one test chamber at each test concentration and in the control(s). Record on data form.

5.4.10 Add new test solutions to each test chamber by slowly pouring the solution down the edge of the beaker.

5.4.11 Place test chambers in controlled environment chamber (or room) and cover loosely with glass.

5.4.12 Dispose of old test solutions.

5.5 Day 7 - (Test Termination)

5.5.1 Do not feed fish.

5.5.2 Record the time the test is terminated.

5.5.3 Check condition (live/dead) of test animals and record on data form.

5.5.4 Remove dead fish.

5.5.5 Measure pH, DO, and temperature in one random chamber at each test concentration, and in the control(s) in old (24 hours) solutions. Record on data form.

5.5.6 Use a sufficient amount of ice to kill the fish in each test chamber then remove the fish and place in labeled aluminum weighing pans for immediate drying in an oven. If fish cannot be dried immediately, remove fish from each test chamber and place in labeled vials containing 70 percent ethyl alcohol for weighing at a later date (within two weeks of test termination).

5.5.7 Clean glassware and associated equipment and return to its proper location.

5.5.8 Dispose of old test solutions.

5.6 Fish Weighing Method

5.6.1 Label aluminum weighing pans.

5.6.2 Remove all fish from each test beaker or remove all fish from each vial. Fish from vials containing 70 percent ethanol must be rinsed with deionized or distilled water, and blotted dry. Place in labeled aluminum weigh pans.

5.6.3 Place weigh pans in a drying oven set at 60°C for a minimum of 24 hours. (Note: fish can be dried of at least 6 hours at 105°C .)

5.6.4 After oven-drying, remove weigh pans (or boats) and place in a dessicator until the fry are weighed to prevent the absorption of moisture from the air.

5.6.5 Weigh fish using an analytical balance to 0.01 mg.

5.6.6 Divide the total weight of dried fish per test chamber by the number of fish weighed to obtain an average weight per fish or by the total number initiated (10) to obtain a biomass weight.

5.6.7 Record all data on weight form.

VI. Quality Control

6.1 Use properly cleaned glassware and equipment.

6.2 Records will be kept as indicated in the SOP. These are reviewed by the study director and/or supervisory personnel.

6.3 Verify survival and growth in the controls for validity of test ($\geq$ 80 percent survival and average weight of $\geq$ 0.60 mg/fish).

Originated by: ___Pam Smith_____ Date ___June 17, 2003

Approved by: ____Dennis McCauley_____ Date _____
Laboratory Manager

Standard Operating Procedure
for
Static-Renewal Short-Term Chronic Toxicity
Tests with Mysids (*Mysidopsis (Americamysis) bahia*)

I/II. Scope/Purpose

1.1 This Standard Operating Procedure (SOP) describes the methodology for conducting short-term chronic static-renewal effluent toxicity tests with juvenile mysids known as *Mysidopsis bahia* or *Americamysis bahia.*

1.2 The survival, growth and egg development data are used to estimate a no-observed-effect-concentration (NOEC) which is the highest concentration of the test material which results in no significant adverse effects when compared with the control data and/or IC_p values which are the concentrations of test material that cause a selected percentage reduction in survival, growth or egg production.

III. References

3.1 All procedures in this SOP are based on procedures described in "Short-Term Methods for Estimating the Chronic Toxicity of Effluents and Receiving Waters to Marine and Estuarine Organisms", Second Edition, July, 1994 (EPA/600/4-91/003).

IV. Definitions

None.

V. Procedures

5.1 Test System

5.1.1 Test Organisms. Juvenile mysids (*Mysidopsis bahia*), 7 days old at test initiation, are used as test animals.

5.1.2 Food and Feeding. Test animals are fed brine shrimp two times daily at a rate of approximately 75 brine shrimp per mysid two times each day, with the food being added just after test solution renewal and again at six to eight hours after the test renewal.

5.1.3 Test Chambers/Test Volume. Glass beakers (400 ml), containing at least 150 ml of test solution or dilution water (control) or 8 oz. plastic disposable cups, are used for the chronic mysid toxicity tests.

5.1.4 Methods. Juvenile mysids (7 days old at test initiation) are placed in test chambers and subjected to test conditions for 7 days. At least eight beakers (5 organisms per beaker containing 150 ml of test solution) are used for each test concentration and control. The beakers are covered with a loosely fitting glass cover to minimize evaporation and keep out foreign debris. Survival is checked daily and dead mysids are removed. Test solutions are changed daily. Mysid survival, weight and egg production is measured at the end of the test.

5.1.5 Test Materials. Test materials are stored at 4°C in the dark (unless otherwise specified), but allowed to gradually come to 26 ± 1°C before the test is initiated. Dilutions of the test material are made in volumetric flasks or graduated cylinders and then poured into the test beakers.

5.1.6 Dilution Water. Dilution water will be laboratory water (artificial seawater) unless otherwise specified in a study plan. If receiving water is specified as the diluent, a laboratory water control will be set up concurrently as a quality control measure.

5.1.7 Test Concentrations. The number of concentrations to be tested will be 5 and will be made with a dilution factor of either 0.5 (e.g., 100, 50, 25, 12.5 and 6.25 percent) or as specified in a permit or study plan.

5.1.8 Controls. Controls will be set up and treated identically with regard to experimental conditions as the test chambers, except that no test material is added.

5.1.9 Replication. At least eight test chambers are required for each experimental condition. Each of the test chambers will contain 5 mysids (a total of at least 40 mysids per concentration). The number of replicate beakers per concentration and the number of mysids per replicate may be less if specified in study specific plan.

5.1.10 Aeration. Aeration of test solutions is usually not performed during testing, except when the dissolved oxygen concentration of the test solutions is less than 4.0 mg/L of dissolved oxygen at 26°C. The water is then gently aerated by placing a glass gas dispersion tube or a glass pipette in each test chamber. The aeration rate should not exceed 100 bubbles/minute. The time when aeration is initiated must be recorded on the data form.

5.1.11 Light and Photoperiod. Fluorescent light bulbs (ambient laboratory illumination) with a 16-hour light:8-hour dark photoperiod automatically

controlled are used with ambient laboratory levels of light intensity (e.g., 10-20 $\mu E/m^2/S$).

5.1.12 Temperature. Tests are conducted in a controlled environment chamber which maintains the water temperature in test chambers at 26 ± 1°C. A continuously operating recording thermometer provides a permanent record of the chamber temperature and is checked daily during the test period.

5.1.13 Water Quality Measurements. Hardness and alkalinity are measured in each new sample (100 percent effluent or receiving water) and in the control(s). Salinity, dissolved oxygen, pH, and temperature of new solutions are measured daily in one test chamber at each of the test concentrations, and in the control(s). Temperature, pH and dissolved oxygen should be measured daily on old solutions in one randomly selected chamber at each of the test concentrations, and in the control(s).

5.1.14 pH. The pH of the test material can be adjusted to meet the specifications of the test (pH ranges are usually between 7.8-8.2). If pH adjustments are required, the pH of the test material must be adjusted by using sodium hydroxide to raise the pH or by using hydrochloric or sulfuric acid to lower the pH. The pH of the test material must be measured and adjusted before beginning the test.

5.1.15 Toxicant/Effluent Renewal Frequency - Daily. Toxicant renewals should be performed within ± two hours of test start time.

5.1.16 Test Duration. 7 days (± 2 hours).

5.1.17 Experimental Endpoints - Survival, growth (weight) and fecundity.

5.2 8 Days Before Test

5.2.1 Sufficient gravid females are placed in brood chambers (for 240 juveniles 120 gravid females would be needed). The juveniles which are produced within the following 24-hour period are collected and placed in holding tanks using a wide bore pipet. The holding tanks are aerated, monitored, and fed daily for six days until test initiation. The holding medium is renewed every other day.

5.2.2 During the holding period, the mysids are acclimated to the salinity at which the test will be conducted, unless already at that salinity. The salinity should be changed no more than 2 ppt per 24 hour to minimize stress on the juveniles.

5.2.3 Mysids may also be purchased for the test from commercial suppliers, however, in-house cultures are preferred.

5.3 Start of Test (Day 0)

5.3.1 Label test chambers with test concentration, test number and replicate letter or number.

5.3.2 Prepare test concentrations and add at least 150 mls of test solution to each test chamber.

5.3.3 Measure and record on data form the salinity, hardness and alkalinity of the effluent and control waters at test initiation.

5.3.4 Measure temperature, pH, and dissolved oxygen (DO) concentration in one test chamber at each test concentration, and in the controls.

5.3.5 Randomly add juvenile mysids (7 days old) to each test chamber (5 mysids per chamber; at least 40 mysids per concentration) following SOP on randomization. Record the time the first mysid is added. This is the start time of the test.

5.3.6 Feed each chamber live brine shrimp (approximately 75 brine shrimp per mysid) to each test chamber two times daily. The nauplii should be rinsed with prior to use.

5.3.7 Check controlled environment chamber (or room) to ensure it is within specifications for temperature (26 ± 1°C), photoperiod (16 hr. light:8 hr. dark), and light intensity 10-20 $\mu E/m^2/S$.

5.3.8 Place test chambers in controlled environment chamber (or room) and cover loosely with glass to minimize evaporation and keep out foreign particles.

5.4 Day 1 through Day 6

5.4.1 Add brine shrimp to each test chamber at least two times daily at about a 6-hour interval (e.g. 1000 and 1400 hr). The nauplii should be rinsed prior to use.

5.4.2 Prepare new test solutions and bring the solutions up to test temperature (26 ± 1°C).

5.4.3 Record the time the test is checked.

5.4.4 Check condition (live/dead) of test animals and record on data form.

5.4.5 Remove dead mysids.

5.4.6 Measure pH, DO, and temperature in one randomly selected chamber at each test concentration, and in the control(s) in old (24 hours) solutions. Record on data form.

5.4.7 Before daily renewal of the test solutions, remove uneaten and dead brine shrimp and other debris with a pipette. Then slowly pour off all but 10 mL of the old test medium into a clean beaker making sure no mysids are transferred. If any mysids were transferred into the old test solution beaker, return the mysid to the test chamber using a pipet and make a notation on the bench sheet.

5.4.8 Measure and record the salinity, hardness and alkalinity in each new sample (100 percent effluent or receiving water) and in the control(s).

5.4.9 Measure pH, DO, and temperature of new solutions in one test chamber at each test concentration and in the control(s). Record on data form.

5.4.10 Add new test solutions to each test chamber by slowly pouring the solution down the edge of the beaker.

5.4.11 Place test chambers in controlled environment chamber (or room) and cover loosely with glass.

5.4.12 Dispose of old test solutions.

5.5 Day 7 - (Test Termination)

5.5.1 Do not feed mysids.

5.5.2 Record the time the test is terminated.

5.5.3 Check condition (live/dead) of test animals and record on data form.

5.5.4 Remove dead mysids.

5.5.5 Measure pH, DO, and temperature in one random chamber at each test concentration, and in the control(s) in old (24 hours) solutions. Record on data form.

5.5.6 Pour off test solution in all cups to approximately 1 cm depth and refill the beakers with clean seawater. This will keep the organisms alive, but not exposed to the toxicant during the determination of the sex of the mysids and the presence of eggs, which must be done within 12 hours of test termination.

5.5.7 Examine each replicate under a microscope (240X) to determine the number of immature animals, the sex of the mature animals and the presence or absence of eggs in the oviducts or brood sacs of the females. This must be done while the mysids are alive because they turn opaque upon dying.

5.5.8 Record the number of immature mysids, males, females with eggs and females without eggs on data sheets.

5.5.9 Clean glassware and associated equipment and return to its proper location.

5.5.10 Dispose of old test solutions.

5.6 Mysid Weighing Method

5.6.1 Label aluminum weighing pans.

5.6.2 Rinse the mysids by pipetting them into a small netted cup and dip the cup into a dish containing deionized water. Using forceps, place the mysids from each replicate cup on labeled weighting boats and dry at 60°C for 24 hours, or at 105°C for at least 6 hours.

5.6.3 After oven-drying, remove weigh pans (or boats) and place in a dessicator until the mysids are weighed to prevent the absorption of moisture from the air.

5.6.4 Weigh mysids using an analytical balance to 0.01 mg.

5.6.5 Divide the total weight of dried mysids per test chamber by the number of mysids weighed to obtain an average weight per fish or by the total number initiated (5) to obtain a biomass weight.

5.6.6 Record all data on weight form.

VI. Quality Control

6.1 Use properly cleaned glassware and equipment.

6.2 Records will be kept as indicated in the SOP. These are reviewed by the study director and/or supervisory personnel.

6.3 Verify survival and growth in the controls for validity of test ($\geq$ 80 percent survival and average weight of $\geq$ 0.60 mg/mysid). Fecundity may be used if 50% or more of females in controls produce eggs.

Originated by: ___Pam Smith_____ Date ___June 17, 2003

Approved by: ____Dennis McCauley_____ Date _____
Laboratory Manager

STANDARD OPERATING PROCEDURE FOR WATER SAMPLING USING A KEMMERER TYPE SAMPLER

I/II. Scope/Purpose

1.1 This Standard Operating Procedure (SOP) describes the procedure for using the Kemmerer type sampler in collecting lake water. This sampler is designed to obtain water samples at discrete depths. The design of the sampler allows transfer of the water into storage bottles without agitation or aeration.

III. References

3.1 Handbook of Common Limnological Methods, Lind, Owen T., 1985.

IV. Definitions

4.1 The messenger is the steel device that is dropped down the line to which the sampler is attached. When it reaches the sampler it trips the device causing the plungers to close.

4.2 Water samples are collected for a variety of analysis. Examples include total phosphorus, nitrate/nitrite, calcium, total dissolved solids, plankton, alkalinity, pH, and Winkler dissolved oxygen.

Materials

5.1 Kemmerer w/ messenger on a calibrated rope.

VI. Procedure

6.1 Sample Collection

6.1.1 The Kemmerer is lowered to the depth of interest. This is

determined by pre-measured permanent markings on the rope to which the sampler is attached.

6.1.2 When the desired depth is reached the messenger is dropped to close the sampler and it is raised into the boat.

6.1.3 The sample is then deposited into appropriate bottles for each analysis required.

6.1.3.1 For dissolved oxygen determination by Winkler titration, the DO bottle is filled from the bottom, using the long exit tubing on the sampler, and is allowed to overflow 2 to 3 times the bottle volume. This assures that any air bubbles introduced in the transfer are flushed from the bottle before stoppering.

6.1.3.2 For total phosphorus and other analysis for which a preservative is used, care is taken to assure that the exit tubing does not touch the mouth of the bottle containing acid.

6.1.3.3 Gloves should be worn when handling sample bottles to minimize the chance of contamination by handling the rim or cap. Caps that come into contact with unclean surfaces should be rinsed thoroughly with sample water before use.

6.2 Sampler Storage

6.2.1 The sampler is stored hanging in the open position to keep moisture from being trapped inside that could cause bacterial or fungal growth.

Originated by:_____ Date _____

Approved by: _____ Date _____
Laboratory Manager

Standard Operating Procedure
for
Shipment of Samples

I/II. Scope/Purpose

1.1 This Standard Operating Procedure (SOP) describes the procedures to ship samples from the field to the analytical laboratory. Samples shipped are to be analyzed for taxonomy, biomass, autotrophic index, toxicity, chemical parameters of interest, and/or specific chemical residue.

III. References

3.1 None

IV. Definitions

4.1 None

V. Procedures

5.1 Enclose with the shipment a chain-of-custody form listing the contents of the shipment.

5.2 Enclose with the shipment a page showing the address of the recipient, a return address and an emergency phone number.

5.3 Seal the package for shipping.

5.4 Externally label the shipping container with the address of the recipient and a return address.

5.5 If shipping by Federal Express, fill out shipping form and place with package.

5.6 If shipping samples in dry ice, fill out a hazardous materials long form and place with shipment.

5.7 The following chart lists the sample type, usual means of preservation, type of individual sample container generally used (other containers may be appropriate), common shipper (other shippers may be appropriate) and type of service for most sample types encountered:

Sample Type	Preservation	Container Material	Shipper	Service
Benthos (Grab)	Alcohol	PP[1]	Post Office	Parcel Post
Benthos (Net)	Alcohol	PP	Post Office	Parcel Post
S Sampler	Alcohol	PP	Post Office	Parcel Post
Emergence	Alcohol	PP	Post Office	Parcel Post
Zooplankton	Alcohol	PP	Post Office	Parcel Post
Phytoplankton	Lugols	PP	Post Office	Parcel Post
Autotrophic Index	Frozen[2]	Gls[4]	Fed Ex	Next Day Air
Water Samples	Chilled[3]	PP/Gls	Fed Ex	Next Day Air
Sediment - Toxicity	Chilled[3]	PP	Fed Ex	Next Day Air
Residue - Fish	Frozen[2]	Aluminum	Fed Ex	Next Day Air
Residue - Soil	Frozen[2]	Aluminum/Gls	Fed Ex	Next Day Air
Residue - Runoff	Frozen[2]	Aluminum/Gls	Fed Ex	Next Day Air
Residue - Hydrosoil	Frozen[2]	Aluminum/	Fed Ex	Next Day Air
Residue - Water	Frozen[2]	Aluminum/Gls	Fed Ex	Next Day Air
Residue - Foliage	Frozen[2]	Glass	Fed Ex	Next Day Air
Drift Card	Frozen[2]	Aluminum	Fed Ex	Next Day Air

[1] Polypropylene
[2] Dry Ice
[3] Ice or Blue Ice
[4] Glass

5.8 Where appropriate, direct delivery by field personnel is acceptable. For all shipments, a chain-of-custody form is prepared listing the contents of the shipment. The original is sent with the shipment and copies are retained in the laboratory, with a separate copy forwarded to the study director or his assignee. Externally, the package is labelled with the address of the recipient and a return address. Internally, the package contains a page showing the address of the recipient, a return address and an emergency telephone number.

5.9 Federal Express requires a shipping form to be placed with the package. Those shipments using dry ice require a hazardous materials shipment long form.Federal Express requires some or all of the following information:

5.9.1 Town, state, and zip code of pickup
5.9.2 Location of pickup (e.g., name of business, street address, phone number)
5.9.3 Name of contact at pickup
5.9.4 Time when package will be ready and latest pickup time possible at location.
5.9.5 Federal Express account number (to pay for shipping)
5.9.6 Zip code of destination
5.9.7 Approximate weight of shipment

VI. Quality Control

6.1 Chain-of-Custody forms will accompany samples.

VII. Materials

7.1 None

Originated by: _____ Date _____
*Great Lakes Environmental Center

Approved by: _____ Date _____
*Laboratory Manager

Standard Operating Procedure for Collection of Water Samples for Chemical Analysis

I/II. Scope/Purpose

1.1 This Standard Operating Procedure (SOP) describes the method for the collection of water samples intended for chemical analysis.

1.2 The types of analyses include physical properties, metals, inorganics, non-metallics, and organics.

III. References

3.1 Refer to U.S. Environmental Protection Agency Environmental Monitoring and Support Laboratory. Methods for Chemical Analysis of Water and Wastes. EPA-600/4-79/020, Revised March 1983.

IV. Definitions

None.

V. Materials and Equipment.

5.1 Plastic or glass sample bottles.

5.2 H_2SO_4, HNO_3 or HCl for preservation of samples.

5.3 Sampling apparatus.

5.4 Latex or nitrile gloves.

5.5 Cooler with ice to store samples while in the field.

V. Procedures

5.1 Methods

A list of measurements is given in Table 5.3 along with the volume required, material of the sample container, preservative, and holding time for each measurement.

5.2 General Procedure

5.2.1 Refer to Table 5.3 to determine the volume of sample and preservative required for each measurement desired.

5.2.2 Collect water directly from source unless otherwise noted in Table 5.3.

5.2.3 Samples should be collected using sampling bottles or apparatus appropriate for the source.

5.2.4 Gloves should be worn when handling sample bottles to minimize chance of contamination of bottles by handling of the rim or cap. Caps that come into contact with unclean surfaces should be rinsed thoroughly with sample water before use.

5.2.5 Samples can be preserved immediately by using sample bottles to which preservative has already been added. When using bottles with preservative do not rinse or overflow.

5.3 Sample Preservation, Storage, and Shipping

Note: sections under 5.3 correspond to footnotes for Table 5.3, e.g. [1] in Table refers to section 5.3.1).

Table 5.3 Sampling and Preservation of Samples According to Measurement

Measurement	Vol. Req. (ml)	Container[1]	Preservative[2,3]	Holding Time[4]
Physical Properties				
Color	50	P, G	Cool, 4°C	48 Hrs.
Conductance	100	P, G	Cool, 4°C	28 Days
Hardness	100	P, G	HNO_3 to pH<2	6 Mos.
Odor	200	G only	Cool, 4°C	24 Hrs.
pH	25	P, G	None req.	Analyze Immediately
Residue				
Filterable	100	P, G	Cool, 4°C	7 Days
Non-filterable	100	P, G	Cool, 4°C	7 Days
Total	100	P, G	Cool, 4°C	7 Days
Volatile	100	P, G	Cool, 4°C	7 Days
Settleable Matter	1000	P, G	Cool, 4°C	48 Hrs.
Temperature	1000	P, G	None req.	Analyze Immediately
Turbidity	100	P, G	Cool, 4°C	48 Hrs.
Metals				
Dissolved	200	P, G	Filter on site HNO_3 to pH<2	6 Mos.

Note: footnotes refer to sections of 5.3 (e.g. [1] is explained in 5.3.1)

Table 5.3 Continued

Measurement	Vol. Req. (ml)	Container[1]	Preservative[2,3]	Holding Time[4]
Suspended	200		Filter on site	6 Mos.[5]
Total	100	P, G	HNO_3 to pH<2	6 Mos.
Chromium[+6]	200	P, G	Cool, 4°C	24 Hrs.
Mercury				
Dissolved	100	P, G	Filter HNO_3 to pH<2	28 Days
Total	100	P, G	HNO_3 to pH<2	28 Days
<u>Inorganics, Non-Metallics</u>				
Acidity	100	P, G	Cool, 4°C	14 Days
Alkalinity	100	P, G	Cool, 4°C	14 Days
Bromide	100	P, G	None req.	28 Days
Chloride	50	P, G	None req.	28 Days
Chlorine	200	P, G	None req.	Analyze Immediately
Cyanides	500	P, G	Cool, 4°C NaOH to pH>12 0.6g ascorbic acid[6]	14 Days[7]
Fluoride	300	P, G	None req.	28 Days
Iodide	100	P, G	Cool, 4°C	24 Hrs.

Note: footnotes refer to sections of 5.3 (e.g. [1] is explained in 5.3.1)

Table 5.3 Continued

Measurement	Vol. Req. (ml)	Container[1]	Preservative[2,3]	Holding Time[4]
Nitrogen				
Ammonia	400	P, G	Cool, 4°C H_2SO_4 to pH<2	28 Days
Kjeldahl, Total	500	P, G	Cool, 4°C H_2SO_4 to pH<2	28 Days
Nitrate + Nitrite	100	P, G	Cool, 4°C H_2SO_4 to pH<2	28 Days
Nitrate[8]	100	P, G	Cool, 4°C	48 Hrs.
Nitrite	50	P, G	Cool, 4°C	48 Hrs.
Dissolved Oxygen				
Probe	300	G bottle and top	None req.	Analyze Immediately
Winkler	300	G bottle and top	Fix on site and store in dark	8 Hrs.
Phosphorus				
Orthophosphate (Dissolved)	50	P, G	Filter on site Cool, 4°C	48 Hrs.
Hydrolyzable	50	P, G	Cool, 4°C H_2SO_4 to pH<2	28 Days
Total	50	P, G	Cool, 4°C H_2SO_4 to pH<2	28 Days
Total, dissolved	50	P, G	Filter on site Cool, 4°C H_2SO_4 to pH<2	24 Hrs.

Note: footnotes refer to sections of 5.3 (e.g. [1] is explained in 5.3.1)

Table 5.3 Continued

Measurement	Vol. Req. (ml)	Container[1]	Preservative[2,3]	Holding Time[4]
Silica	50	P only	Cool, 4°C	28 Days
Sulfate	50	P, G	Cool, 4°C	28 Days
Sulfide	500	P, G	Cool, 4°C add 2 mL zinc acetate + NaOH to pH>9	7 Days
Sulfite	50	P, G	None req.	Analyze Immediately
<u>Organics</u>				
BOD	1000	P, G	Cool, 4°C	48 Hrs.
COD	50	P, G	Cool, 4°C H_2SO_4 to pH<2	28 Days
Oil and Grease	1000	G only	Cool, 4°C H_2SO_4 to pH<2	28 Days
Organic Carbon	25	P, G	Cool, 4°C H_2SO_4 or HCl to pH<2	28 Days
Phenolics	500	G only	Cool, 4°C H_2SO_4 to pH<2	28 Days
Pesticides, PCBs, PAHs	1000	G only	Cool, 4°C	7 Days
Volatile Organics	40	G only (VOA vial)	Cool, 4°C HCl to pH<2	14 days

Note: footnotes refer to sections of 5.3 (e.g. ' is explained in 5.3.1)

5.3.1 Plastic (P) or Glass (G). For metals, polyethylene with a polypropylene cap (no liner) is preferred.

5.3.2 Sample preservation should be performed immediately upon sample collection. For composite samples, each aliquot should be preserved at the time of collection. When use of an automated sampler makes it impossible to preserve each aliquot, then samples may be preserved by maintaining at 4°C until compositing and sample splitting is completed.

5.3.3 When any sample is to be shipped by common carrier or sent through the United States Mail system, it must comply with the Department of Transportation Hazardous Materials Regulations (49 CFR Part 172). The person offering such material for transportation is responsible for ensuring such compliance. For the preservation requirements of Table 5.3, the Office of Hazardous Materials, Materials Transportation Bureau, Department of Transportation has determined that the Hazardous Materials Regulations do not apply to the following materials: Hydrochloric acid (HCl) in water solutions at concentrations of 0.04% by weight or less (pH about 1.96 or greater); Nitric acid (HNO_3) in water solutions at concentrations of 0.15% by weight or less (pH about 1.62 or greater); Sulfuric acid (H_2SO_4) in water solutions at concentrations of 0.35% by weight or less (pH about 1.15 or greater); Sodium Hydroxide (NaOH) in water solutions at concentrations of 0.080% by weight or less (pH about 12.30 or less).

5.3.4 Samples should be analyzed as soon as possible after collection. The times listed are the maximum times that samples may be held before analysis and still be considered valid.

5.3.5 Samples should be filtered immediately on-site before adding preservative for dissolved metals.

5.3.6 Maximum holding time is 24 hours when sulfide is present. Optionally, all samples may be tested with lead acetate paper before the pH adjustment in order to determine if sulfide is present. If sulfide is present, it can be removed by the addition of cadmium nitrate powder until a negative spot test is obtained. The sample is filtered and then NaOH is added to pH 12.

5.3.7 For samples from non-chlorinated drinking water supplies concentrated H_2SO_4 should be added to lower sample pH to less than 2. The sample should be analyzed before 14 days.

5.4 Sample Label and Log

5.4.1 The sample label should contain a unique number which is recorded in the field sampling log along with the information about that sample.

5.4.2 The sampling data sheet contains the following information along with any pertinent observations made by the sampler:

5.4.2.1 Sample Identification Number and Project or Study Code number

5.4.2.2 Date and Time of Collection

5.4.2.3 Preservative

5.4.2.5 Location, e.g., Water Body, County, State

5.4.2.6 Collector's Name or Initials

VI. Quality Control

6.1 Records will be kept as indicated in this SOP. These are reviewed by the study director and/or supervisory personnel.

6.2 Personnel must have prior written training documentation and check-off by designated training/supervisory personnel.

Originated by: ___Pam Smith_____ Date ___June 17, 2003

Approved by: ____Dennis McCauley_____ Date _____
Laboratory Manager

Standard Operating Procedure
for
Effluent and Receiving Water Collection and Shipment

I/II. Scope/Purpose

1.1 This Standard Operating Procedure (SOP) describes the procedure for effluent and receiving water collection and shipment.

III. References

None.

IV. Definitions

None.

V. Procedure

5.1 Determine the number of coolers and Cubitainers® which will be used for the collection and shipment of effluent and receiving water samples for toxicity testing. Note: Cubitainers® may be substituted with other inert containers (e.g., glass jars).

5.2 Record the following information on each Cubitainer® with a permanent marker:

5.2.1 Sample Identification

5.2.2 Date

5.2.3 Time of Collection

5.2.4 Composite Interval (if appropriate)

5.2.5 Collector's Initials

5.3 Rinse each Cubitainer® with either the receiving water or the effluent and then discard the rinse water (or effluent).

5.4 Fill each of the Cubitainers® to capacity with the sample, minimizing the headspace in the container.

5.5 Completely fill out (in ball point INK) the Chain-of-Custody Form for each sample, with the appropriate information. Place the forms in the clear plastic bag provided. Secure the bag with strapping tape to the inside of the cover of the cooler.

5.6 If field measurements were obtained at the time of sample collection, please record the appropriate information on the Chain-of-Custody Form.

5.7 After all the samples are collected, place each of the Cubitainers® containing either the effluent or receiving water into the large plastic garbage bag provided. (One bag per cooler with no more than four Cubitainers® .)

5.8 Completely pack each garbage bag with ice. Twist the top of the garbage bag and secure with a rubber band.

5.9 Secure the top of each cooler with strapping tape.

5.10 Ship the coolers to GLEC by overnight courier (Federal Express or UPS etc.) using the enclosed address labels or deliver within a day to GLEC.

5.11 If samples are not to be collected by GLEC personnel, GLEC will provide the coolers, Cubitainers® , garbage bags, return address labels, and instructions for collection.

VI. Quality Control

6.1 Records will be kept as indicated in this SOP. These are reviewed by the study director and/or supervisory personnel.

6.2 Personnel must have prior written training documentation and check-off by designated training/supervisory personnel.

Originated by: ___Pam Smith_____ Date ___June 17, 2003

Approved by: ____Dennis McCauley_____ Date _____
Laboratory Manager

ATTACHMENT 2

SEDIMENT CHRONIC TOXICITY TESTING AND SAMPLING STANDARD OPERATING PROCEDURES

ATTACHMENT B

STANDARD OPERATING PROCEDURE
FOR WHOLE SEDIMENT COLLECTION AND SHIPMENT

1. The coolers contain pre-cleaned 2.5-gallon buckets with lids which will be used for the collection and shipment of sediment samples for toxicity testing.

2. Record the following information on each bucket with a permanent marker:

   - Sample Identification # or name
   - Date
   - Time of Collection
   - Collector's Initials

3. Rinse each container with over-lying receiving water and then discard the rinse water.

4. Fill each of the sample buckets to capacity with the sample, minimizing the amount of overlying water in the container.

5. Completely fill out (in ball point INK) the Chain-of-Custody Form for each sample, with the appropriate information. Place the forms in the clear plastic bag provided. Secure the bag with strapping tape to the inside of the cover of the cooler.

6. If field measurements were obtained at the time of sample collection, please record the appropriate information on the Chain-of-Custody Form.

7. After all the samples are collected, place each of the sample buckets containing sediment into the large plastic garbage bag provided. (One bag per bucket with no more than two buckets per cooler)

8. Completely pack each garbage bag with ice. Twist the top of the garbage bag and secure with a rubber band.

9. Secure the top of each cooler with strapping tape.

10. Ship the coolers to GLEC by overnight mail or deliver within a day to GLEC.

11. If samples are to be collected by other than GLEC personnel, GLEC will provide the coolers, Cubitainers, garbage bags, and instructions for collection.

Standard Operating Procedure
for
Collection of Sediment Intended for Laboratory Analysis

I/II. Scope/Purpose

1.1 This SOP describes the collection of sediment samples intended for laboratory analysis. A dredge (Ekman or Ponar) bottom sampler is used to collect bottom sediment samples intended for use in laboratory testing. The Ekman dredge is used for soft sediment and the Ponar is used for harder sediment.

III. References

3.1 List

IV. Definitions

4.1 List

V. Procedure

5.1 Before any sampling equipment is used, make sure the equipment has gone through the appropriate decontamination procedure as dictated by the intended analysis.

5.2 A dredge device is used to collect sediment samples from a desired location. Ready the dredge and lower to the bottom at the desired location and trigger the device via a messenger, or plunger if the station is in shallow water.

5.3 Slowly bring the sampler to the surface and visually inspect the sample to determine if the sample is acceptable. If the sample is acceptable, carefully discarded the excess overlying surface water in the dredge by slowly decanting any standing water. Be sure not to disturb the sediment during this process.

5.4 Place the desired amount of sample in an appropriate sample container and seal tightly for shipment to the laboratory.

5.5 Decontaminate the sampling device prior to use at new sampling locations. Use the decontamination procedure that is appropriate for the intended analysis.

VI. Quality Control

6.1 List

VII. Materials

7.1 List

Originated by: ___Pam Smith_____ Date ___June 17, 2003

Approved by: ____Dennis McCauley_____ Date _____
Laboratory Manager

Standard Operating Procedure
for
Shipment of Samples

I/II. Scope/Purpose

1.1 This Standard Operating Procedure (SOP) describes the procedures to ship samples from the field to the analytical laboratory. Samples shipped are to be analyzed for taxonomy, biomass, autotrophic index, toxicity, chemical parameters of interest, and/or specific chemical residue.

III. References

3.1 None

IV. Definitions

4.1 None

V. Procedures

5.1 Enclose with the shipment a chain-of-custody form listing the contents of the shipment.

5.2 Enclose with the shipment a page showing the address of the recipient, a return address and an emergency phone number.

5.3 Seal the package for shipping.

5.4 Externally label the shipping container with the address of the recipient and a return address.

5.5 If shipping by Federal Express, fill out shipping form and place with package.

5.6 If shipping samples in dry ice, fill out a hazardous materials long form and place with shipment.

5.7 The following chart lists the sample type, usual means of preservation, type of individual sample container generally used (other containers may be appropriate), common shipper (other shippers may be appropriate) and type of service for most sample types encountered:

Sample Type	Preservation	Container Material	Shipper	Service
Benthos (Grab)	Alcohol	PP[1]	Post Office	Parcel Post
Benthos (Net)	Alcohol	PP	Post Office	Parcel Post
S Sampler	Alcohol	PP	Post Office	Parcel Post
Emergence	Alcohol	PP	Post Office	Parcel Post
Zooplankton	Alcohol	PP	Post Office	Parcel Post
Phytoplankton	Lugols	PP	Post Office	Parcel Post
Autotrophic Index	Frozen[2]	Gls[4]	Fed Ex	Next Day Air
Water Samples	Chilled[3]	PP/Gls	Fed Ex	Next Day Air
Sediment - Toxicity	Chilled[3]	PP	Fed Ex	Next Day Air
Residue - Fish	Frozen[2]	Aluminum	Fed Ex	Next Day Air
Residue - Soil	Frozen[2]	Aluminum/Gls	Fed Ex	Next Day Air
Residue - Runoff	Frozen[2]	Aluminum/Gls	Fed Ex	Next Day Air
Residue - Hydrosoil	Frozen[2]	Aluminum/	Fed Ex	Next Day Air
Residue - Water	Frozen[2]	Aluminum/Gls	Fed Ex	Next Day Air
Residue - Foliage	Frozen[2]	Glass	Fed Ex	Next Day Air
Drift Card	Frozen[2]	Aluminum	Fed Ex	Next Day Air

[1] Polypropylene
[2] Dry Ice
[3] Ice or Blue Ice
[4] Glass

5.8 Where appropriate, direct delivery by field personnel is acceptable. For all shipments, a chain-of-custody form is prepared listing the contents of the shipment. The original is sent with the shipment and copies are retained in the laboratory, with a separate copy forwarded to the study director or his assignee. Externally, the package is labelled with the address of the recipient and a return address. Internally, the package contains a page showing the address of the recipient, a return address and an emergency telephone number.

5.9 Federal Express requires a shipping form to be placed with the package. Those shipments using dry ice require a hazardous materials shipment long form.Federal Express requires some or all of the following information:

5.9.1 Town, state, and zip code of pickup
5.9.2 Location of pickup (e.g., name of business, street address, phone number)
5.9.3 Name of contact at pickup
5.9.4 Time when package will be ready and latest pickup time possible at location.
5.9.5 Federal Express account number (to pay for shipping)
5.9.6 Zip code of destination
5.9.7 Approximate weight of shipment

VI. Quality Control

6.1 Chain-of-Custody forms will accompany samples.

VII. Materials

7.1 None

Originated by: _____ Date _____
*Great Lakes Environmental Center

Approved by: _____ Date _____
*Laboratory Manager

Standard Operating Procedure for 10-Day Marine Whole Sediment Toxicity Tests with Amphipods

I/II. Scope/Purpose

1.1 This SOP describes the methodology for conducting 10-day marine whole sediment toxicity tests with amphipods. Marine or estuarine infaunal amphipods are exposed for 10 days under static conditions to determine the short term adverse effects of potentially contaminated sediments. The survival data is used to determine adverse effects at the end of the testing period relative to a suitable reference control or laboratory control sediment. Sublethal effects such as emergence from sediment and inability to bury in clean sediment can be determined after exposure of a specific number (usually 20) of amphipods to a quantity of test sediment. Procedures for 10-day static sediment toxicity tests are described for the following species: *Rhepoxynius abronius, Eohaustorius estuarius, Ampelisca abdita, Grandidierella japonica*, and *Leptocheirus plumulosus*.

III. References

3.1 Environmental Monitoring and Assessment Program (EMAP): Laboratory Methods Manual - Estuaries, Volume 1: Biological and Physical Analyses. United States Environmental Protection Agency, Office of Research and Development, Narragansett, RI. EPA/620/R-95/008

3.2 EPA/600/R-94/025; *Methods for Measuring the Toxicity of Sediment-associated Contaminants to Marine Amphipods*

3.2 ASTM E 1367-99, *Standard guide for Conducting 10-Day Static Sediment Toxicity Tests with Marine and Estuarine Amphipods*.

IV. Definitions

4.1 References

V. Procedure

5.1 Test System

5.1.1 Acclimation of field collected and/or laboratory reared amphipods will be in specially prepared clean aquaria or flow through troughs which contain either natural seawater or reconstituted seawater. Amphipods will be collected from the field three or four days before

use and will not be held more than two weeks prior to test initiation. If animals are field collected at least one third more organisms will be collected than are required for the test to insure sufficient numbers of healthy young. Organisms that are held and/or acclimated will be monitored daily up until test initiation. If greater than 5% of the amphipods emerge and appear unhealthy during the 48 h preceding the test, the organisms will not be used to initiate the test and new organisms will be obtained.

5.1.2 A control treatment consisting of sediment from the amphipod collection site or other sediment known to be nontoxic, and within the geochemical requirements of the test species will be included among the test treatments. The same water, conditions, procedures, and organisms are used as in the other test treatments. At least five laboratory replicates of the control sediment will be included in all tests.

5.1.3 Test chambers are quart size glass canning jars or 1000 ml glass beakers with up to 4 cm of sediment depending on the requirements of the organism to be tested. The overlying water will be added as specified for individual species.

5.1.4 Juvenile amphipods are randomly distributed to test chambers, and subjected to test conditions for 10 days. Observations will be made daily to note sediment conditions, emergence of organisms, lighting and operation of aeration apparatus.

5.1.5 Observations can be performed by temporarily turning off the air to the test chambers and removing the cover from individual chambers. Any amphipods observed out of the sediment, that are dead, swimming in the overlying water or floating at the water surface will be recorded. Organisms that are floating will be gently pushed down into the water. Observations on the appearance of the sediment (color, presence of non-test organisms, growth of mold or algae or depth of oxidized layers) will be recorded.

5.1.6 At test termination the sediment is sieved and the animals are removed. The organisms are washed into a sorting tray with clean seawater. The total numbers of live and dead amphipods will be recorded. Amphipods that are inactive but not obviously dead will be observed under a low power microscope and will be counted as alive if there is any sign of movement, such a s a neuromuscular pleopod twitch. Gentle prodding can be used to elicit movement.

5.1.7 The sediments to be tested are stored at 4±2 °C in the dark until used. The sediment is then added to the chambers by use of a stainless steel spatula or spoon. The overlying water is then added to the beaker by pouring it over a water dispersing vessel to avoid disturbing the sediment. The water and sediment are allowed to settle at least 24 hours before test animals are added.

5.1.8 Overlying water will be reconstituted or natural seawater, unless specified otherwise in a study plan. Salinity will be maintained at or near the salinity that was measured at the collection site or within range of the tolerance range of the selected test species depending on the study specifications.

5.1.9 15-30 amphipods per chamber are required for both the control and test concentrations.

5.1.10 The overlying water is aerated continuously to maintain ≥90% dissolved oxygen concentration. If aeration is disrupted for more than one hour dissolved oxygen will be measured in all treatments. The air is bubbled into the test chambers at a rate that maintains 60-100% saturation but does not cause turbulence or disturb the sediment surface.

5.1.11 Lighting is provided by wide spectrum fluorescent lights (100-1000 lux) with automatically controlled photoperiods or continuous lighting depending on the individual species testing requirements.

5.1.12 Tests are conducted in water baths which maintain the water temperature in test chambers at the specified temperature ±1 °C. A continuously operating recording thermometer provides a permanent record of the water temperature in each water bath and is checked daily during the test period.

5.2 Water Quality Measurements

5.2.1 pH, temperature, dissolved oxygen and salinity are measured in the overlying water at the beginning and end of the test. Temperature control and aeration equipment is monitored daily.

5.2.3 The test endpoint is mortality; dead animals are counted and removed daily.

5.3 General Test Procedure

<u>Test Day -1.</u>

5.3.1 Collect animals from culture and transfer to a holding chamber, if necessary. The investigative sediment samples and control sediments are thoroughly homogenized, a specified volume of each sediment (to 4 cm depth) is added to each test chamber. Overlying water is added to each test chamber and aeration is initiated. The test chambers are then allowed to settle for 24 hours.

Test Initiation (Day 0)

5.3.2 Before amphipods are removed from the holding containers, the temperature and salinity of the holding containers will be recorded.

5.3.3 An additional group of 20-30 organisms should be randomly sorted at the beginning of the test. This extra group should be preserved in 5-10% buffered formalin for later length measurement as a check to ensure appropriately-sized amphipods were selected for testing. The mean length, standard deviation and range will be recorded on the data sheets for each test and reported along with the final results.

5.3.4 Salinity, pH, dissolved oxygen and temperature, are measured for each sediment type in the testing chambers.

5.3.5 15-30 (20) amphipods are randomly added to each beaker.

5.3.6 The water level will be brought to the final test level in the test chambers (800 ml). The test chambers will then be put in a temperature controlled water bath at the specified temperature ± 1 °C.

5.3.7 Amphipods will be given one hour to burrow in to the sediment. Any amphipods which do not burrow within one hour will be removed and replaced.

Day 1-9

5.3.8 The test temperature, aeration system, lighting and emergence of organisms from each sediment type will be monitored daily.

5.3.9 Record observations of test chambers (sediment surface and any visible organisms).

Day 10 (Test Termination).

5.3.10 Record time test is checked.

5.3.11 Measure temperature, pH, dissolved oxygen and salinity.

5.3.12 Check condition (live/dead) of test animals and record on data form.

5.3.13 Sieve sediments and collect surviving organisms.

5.3.14 Dispose of sediment in prescribed manner.

5.3.15 Clean glassware and associated equipment and return to its proper location.

VI. Quality Control

6.1 References

VII. Materials

7.1 References

Originated by: Pam Smith _____ Date _____
Name

Approved by: Dennis McCauley _____ Date _____
Laboratory Manager

Standard Operating Procedure for 28-Day Chronic Whole Sediment Toxicity Tests with *Leptocheirus plumulosus*

I/II. Scope/Purpose

1.1 This SOP describes the methodology for conducting 28-day whole sediment toxicity tests with *Leptocheirus plumulosus*. During this test, organisms are continuously exposed to sediment samples for 28 days with intermittent renewal of an overlying water. *L. plumulosus* survival, growth and reproduction are recorded at 28 days (test termination). This test is recommended for use with sediments with varying levels of salinity from oligohaline to fully marine environments (1-35 parts per thousand salinity). The survival, growth and reproduction data are used to determine if the whole sediment is toxic (measured by reduced survival, growth or reproduction) relative to a suitable reference control or laboratory control sediment.

III. References

3.1 *Methods for Assessing the Chronic Toxicity of Marine and Estuarine Sediment-Associated Contaminants With the Amphipod Leptocheirus plumulosus*–First Edition, EPA/600/R-01/020.

IV. Definitions

4.1 References

V. Procedure

5.1 Test System

5.1.1 Neonate *Leptocheirus* , ≤48 hours old or size selected (retained between 0.25mm and 0.6mm mesh screens) are used to initiate the toxicity tests from laboratory reared animals. (Test animals must be acclimated if reared in water different than the overlying water).

5.1.2 Test chambers are 1 L glass jars or beakers containing 175 mL of sediment and about 725 mL of overlying water.

5.1.3 Overlying water is renewed three times a week.

5.1.4 *Leptocheirus* are fed 20 mg Tetramin® per 1L chamber for test days 0-13 and 40 mg Tetramin® per chamber on test days 14-28.

5.1.5 Test chambers are aerated constantly with a trickle flow of bubbles to maintain daily limits of 50% saturation (≥3.6 mg/L) and a 28 day mean of 60% saturation (≥4.4 mg/L).

5.1.6 Overlying water is clean seawater, natural or reconstituted water; the same source as used for culturing or holding fo the organisms.

5.1.7 Five replicates with twenty organisms each, are used for the control and test sediments unless otherwise stated in a study plan. Two additional "dummy" replicate chambers are included for porewater and overlying water chemistry analysis. Organisms are not added to the "dummy" replicates.

5.1.8 At test termination (28 days), the sediment is sieved, the animals are removed and survival is recorded and newborn organisms are counted (if present). The surviving adult animals are then dried to a constant weight at 70 °C and weighed on aluminum pans using an analytical balance. Dry weight is measured to the nearest .01 mg.

5.1.9 The sediments used for testing are stored in the dark at 4±2 °C. The sediment is then added (175 ml/chamber) by use of a stainless steel spatula or spoon. The overlying water is then added to the beaker by pouring it over a water dispersing vessel to avoid disturbing the sediment. The water and sediment are allowed to settle overnight before test animals are added.

5.1.10 The test concentrations will be undiluted whole sediment, a control sediment and/or a reference sediment.

5.1.11 Controls will be set up and treated identically as the test chambers with regard to experimental conditions.

5.1.12 Lighting is provided by automatically controlled wide spectrum fluorescent lights (500-1000 lux) with a 16 hour light: 8 hour dark photoperiod.

5.1.13 Tests are conducted in a controlled environment chamber or water bath which maintains the water temperature in test chambers at 25±1 °C. A continuously operating recording thermometer provides a permanent record of the water temperature which is verified manually by daily manual temperature readings in alternating replicates throughout the test period.

5.2 Water Quality Measurements

5.2.1 Salinity, temperature, dissolved oxygen (DO) and pH at test initiation and termination and in one replicate per sediment treatment preceding water renewal during the test (three times per week) are measured: aeration rate is observed daily in all containers; total ammonia is measured on Days 0 and 28 in one replicate per treatment.

5.2.2 Test Duration is 28 days.

5.2.3 Endpoints are survival, growth rate and reproduction.

5.3 General Test Procedure

Day -1

5.3.1 The investigative sediment samples and control sediments are added to each test chamber as well as 2 additional " dummy" chambers for ammonia measurements at test initiation and test termination. Overlying water is added to each test chamber. Pore water total ammonia in bulk sediment is measured and purging procedures are started, if appropriate.

Start of Test (Day 0)

5.3.2 Measure pore water total ammonia, temperature, salinity, and pH from one of the dummy replicates. Salinity, pH, dissolved oxygen, temperature, and ammonia are measured in the overlying water for each sediment type.

5.3.3 Twenty *Leptocheirus* are added to each chamber. Prepare 3 sets of 20 neonates for initial weight of growth rate endpoint; rinse in deionized water; dry overnight at 70°C, and weigh or measure length on Day 1 or later.

5.3.4 Add food (20 mg Tetrafin®) to each chamber (if it is Monday, Wednesday or Friday).

5.3.5 Observe organism behavior, add aeration pipets.

5.3.6 Test chambers put in a temperature controlled environment chamber or water bath at 25± 1 °C.

Test Maintenance Days 1-28

Daily

5.3.7 Check aeration in all test chambers and test temperatures. If aeration is interrupted in a test chamber, measure and record DO prior to resumption of aeration. Check photoperiod controller.

3 Times per Week
(M-W-F)

5.3.8 Measure overlying water quality (temperature, pH, DO, and salinity) in one replicate test chamber per sediment treatment. Record observations of amphipod activity and condition of sediment and water in all test chambers. Siphon off and replace 400 mL of water in all test chambers. Add food to all test chambers.

Termination of 28-d Test

5.3.9 Measure salinity, temperature, DO, and pH in all test chambers. Measure tare weight of weight boats for dry weight measurements. Terminate 28-d test: sieve adults and offspring from sediment, count surviving adults, prepare adults for drying, and dry to constant weitht at 70°C. Count offspring,or preserve and stain.

5.3.10 Measure dry weight or length of adults. If offspring were preserved, count them.

5.3.11 Record dry weight on data form.

5.3.12 Dispose of sediment in prescribed manner, or according to the study plan.

5.3.13 Clean glassware and associated equipment and return to its proper location.

VI. Quality Control

6.1 As described in EPA/600/7-01/020 (March 2001).

VII. Materials

7.1 As described in Table 6.1 in EPA/600/7-01/020 (March 2001) and field collected investigative whole sediment samples.

Originated by: Pam Smith Date _____

Approved by: Dennis McCauley Date _____
Laboratory Manager

APPENDIX B

IN-SITU WATER QUALITY MEASUREMENTS

HydroQual

Environmental
Engineers & Scientists

IN-SITU WATER QUALITY AND HYDROLOGY MEASUREMENTS

1.0 SECCHI DEPTH

1.1 Summary of Methods and Materials

A measurement of the clarity of the water column can be made using a Secchi disk (see figure below). The measurement is the depth at which the Secchi disk disappears from view in the water column.

Equipment needed:

- Secchi disk (9" diameter black and white limnological type)
- Line marked in feet and tenths
- Log books, etc.

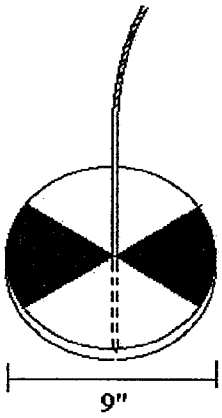

Illustration of a 9-inch Diameter Limnological Type Secchi Disk

NYC_00006690
03082010_Gowanus_DEP_Prod
DEP_E_PMP_00005487

1.2 Preparation

1. Securely attach the line to the disk.

1.3 Sampling Protocol

1. Lower the Secchi disk until it disappears from view.
2. Raise and lower the disk several times until the vanishing point is determined.
3. Record the depth in feet and tenths.

1.4 Records

Enter measurements on the data sheet (Form A in Appendix A) and transfer into the project database as soon as possible.

1.5 Quality Control

1. Avoid sun glare.
2. Do not wear sunglasses.
3. Attempt to use the same person to record Secchi measurements as they are vision dependent.

2.0 TEMPERATURE, SALINITY AND DISSOLVED OXYGEN

2.1 Summary of Methods and Materials

In-situ measurements of DO in percent saturation (%) and milligrams per liter (mg/L), temperature in degrees celsius, salinity in parts per thousand (ppt) and conductivity in micro siemens (Ms/cm) are taken using a Yellow Springs Instrument (YSI) Model 85 meter. The Hach method for DO concentration is conducted each day of sampling. The DO concentration obtained from the Hach method is compared to the YSI Model 85 meter, and any significant difference (± 0.5 mg/L) is noted.

Equipment needed:

- YSI Model 85 meter
- De-ionized water
- Membrane cap kit
- Hach DO Kit
- Log books, etc.

NYC_00006691
03082010_Gowanus_DEP_Prod
DEP_E_PMP_00005488

2.2 Preparation

1. Air calibrate the meter in accordance with manufacturer's instructions (see Appendix B).

2.3 Sampling Protocol

1. Depth permitting, measurements are collected at three depths: surface (1 ft. below the water surface), bottom (approximately 2 ft. above the water- sediment interface) and mid-depth.
2. Measure and record station depth.
3. Lower probe to appropriate depth and allow reading (DO) to stabilize.
4. Record data on appropriate data sheet.

2.4 Records

Record measurements on the data sheet and transfer into the project database as soon as possible.

2.5 Quality Control

1. The meter is continuously checked throughout the day and calibrated if needed.
2. Conductivity/salinity is checked against a known standard prior to each sampling event.
3. Temperature is checked against an National Bureau of Standards certified glass thermometer at regular intervals.
4. A daily comparison of dissolved oxygen measurement is made against a Winkler titrater kit manufactured by Hach.
5. A spare meter is available at all times.

3.0 pH

3.1 Summary of Methods and Materials

pH is a measure of hydrogen ion activity or concentration in water. The pH of a sample is measured using a certified field pH meter.

Equipment needed:

- pH meter
- pH standard buffer solutions
- Sample cups
- Log book, etc.

NYC_00006692
03082010 Gowanus DEP Prod
DEP_E_PMP_00005489

3.2 Preparation

1. Calibrate the meter according to manufacturer's instructions using 4.00, 7.00 and 10.00 buffers.

3.3 Sampling Protocol

1. Collect sample using a 1L stainless steel Kemmerer collection bottle (or similar).
2. Place sample in cup.
3. Allow readings to stabilize before recording in log book.

3.4 Records

The pH data are recorded in a field log and transferred into the project data base as soon as possible.

3.5 Quality Control

1. Calibrate meter daily using fresh buffer solutions.
2. Rinse probe between samples with de-ionized water.

NYC_00006693
03082010 Gowanus DEP Prod
DEP_E_PMP_00005490

03082010_Gowanus_DEP_Prod

Form-A

Water Quality Field Sheet - USA Project

Station ID:

Date:

Crew:

Form ID	
Form QA/QC	

GPS Coordinates:	N:
	W:

Time on Station: Tide Cycle:

	Sample Depth (ft)	Temp °C	DO (%)	DO (mg/L)	Salinity (ppt)	Secchi (ft)	pH
T							
M							
B							

Total Station Depth (ft.): _____

Hach Test (Yes/No)		
Time:	Meter DO (mg/L):	Winkler Results:

Notes:

NYC_00006694
DEP_E_PMP_00005491

Preparing the DO Probe

Dissolved Oxygen Probe Preparation

Follow the instructions below to install fresh KCl solution and a new membrane cap.

1. Unscrew the probe sensor guard.
2. Remove the old membrane cap.
3. Thoroughly rinse the sensor tip with distilled water.
4. Inspect the gold electrode and silver electrodes. If resurfacing is required, reference the *Probe Maintenance* section of this manual.
5. Prepare the electrolyte according to the directions on the KCl solution bottle.
6. Hold the membrane cap and fill it at least 1/2 full with the electrolyte solution.
7. Screw the membrane cap onto the probe moderately tight. A small amount of electrolyte should overflow.

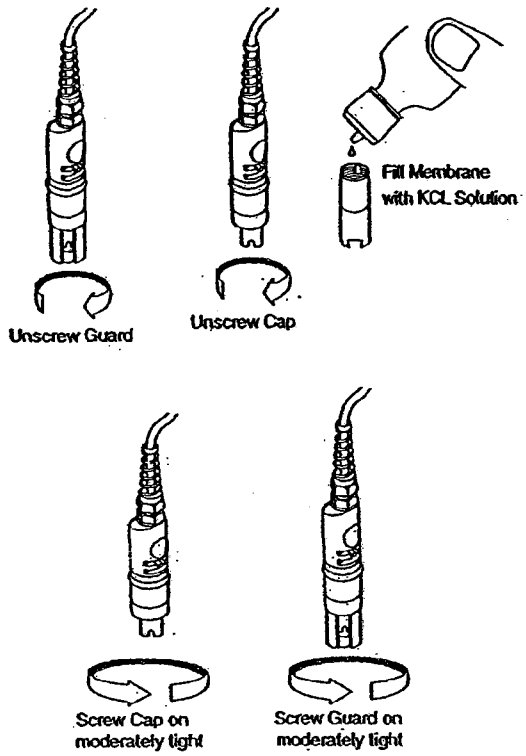

NYC_00006696
03082010 Gowanus DEP Prod
DEP_E_PMP_00005493

System Calibration

Calibration of Dissolved Oxygen

To accurately calibrate the YSI Model 85 you will need to know the approximate altitude of the region in which you plan to take your dissolved oxygen measurements.

1. Ensure that the sponge inside the instrument's calibration chamber is wet. Insert the probe into the calibration chamber.

2. Turn the instrument on by pressing the ON/OFF button on the front of the instrument. Press the MODE button until the dissolved oxygen is displayed in mg/L or %. Wait for the dissolved oxygen and temperature readings to stabilize (usually 15 minutes is required).



3. Use two fingers to press and release the UP ARROW and DOWN ARROW buttons at the same time once.

4. The LCD will prompt you to enter the local altitude in hundreds of feet. Use the arrow keys to increase or decrease the altitude. When the proper altitude appears on the LCD, press the ENTER button once.

EXAMPLE: Entering the number 12 here indicates 1200 feet.

5. The Model 85 should now display CAL in the lower left of the display, the calibration should be displayed in the lower right of the display and the actual % should be on the main display. Press the ENTER button and the display should read SAVE then should return to the Normal Operation Mode.

Each time the Model 85 is turned off, it may be necessary to re-calibrate before taking measurements. All calibrations should be completed at a temperature which is as close as possible to the sample temperature. Dissolved oxygen readings are only as good as the calibration.

NYC_00006697
03082010_Gowanus_DEP_Prod
DEP_E_PMP_00005494

Calibration of Conductivity

IMPORTANT: System calibration is rarely required because the YSI Model 85 conductivity cell is typically very stable. However, after service, it is wise to check the system calibration and make adjustments when necessary.

Prior to calibration, it is important to remember the following:

- Always use clean, properly stored, NIST traceable calibration solutions (see *Accessories and Replacement Parts*) and a clean calibration container.
- Rinse the probe with distilled water (and wipe dry) between changes of calibration solutions.
- When placed in solution, allow the probe time to stabilize with regard to temperature (approximately 60 seconds) and gently agitate the probe to remove any air bubbles.
- To minimize error, perform sensor calibration at a temperature as close to 25°C as possible.

To perform an accurate calibration of the YSI Model 85:

1. Clean the probe thoroughly (see *Probe Maintenance*)
2. Place at least 3-4 inches of solution in a clean glass beaker. Select a calibration solution which is most similar to the sample being measured
   - For sea water choose a 50mS/cm conductivity standard (YSI Catalog# 3169)
   - For fresh water choose a 1mS/cm conductivity standard (YSI Catalog# 3167)
   - For brackish water choose a 10mS/cm conductivity standard (YSI Catalog # 3168)
3. Turn the instrument on. Use the MODE button to advance the instrument to display conductivity
4. Insert the probe into the beaker deep enough to cover the entire probe. Do not rest the probe on the bottom of the container -- suspend it above the bottom at least 1/4 inch.
5. Allow at least 60 seconds for the temperature reading to become stable
6. Move the probe vigorously from side to side to dislodge any air bubbles from the electrodes
7. Press and release the UP ARROW and DOWN ARROW buttons at the same time. The CAL symbol will appear at the bottom left of the display to indicate that the instrument is now in Calibration mode.
8. Use the up or down arrow key to adjust the reading on the display until it matches the value of the calibration solution you are using. Once the display reads the exact value of the calibration solution being used (the instrument will make the appropriate compensation for temperature variation from 25° C) press the ENTER button once. The word "SAVE" will flash across the display for a second indicating that the calibration has been accepted.

Note: The YSI Model 85 is designed to retain its last conductivity calibration permanently. Therefore, there is no need to calibrate the instrument after battery changes or power down.

NYC_00006698
03082010_Gowanus_DEP_Prod
DEP_E_PMP_00005495

OXYGEN, DISSOLVED (DO)

For water, wastewater and seawater

Azide Modification of Winkler Method Buret Titration* ; USEPA Approved

1. Collect a water sample in a clean, 300-mL, glass-stoppered BOD bottle.

Note: Overflow the bottle for two or three minutes to remove any trapped air bubbles.

Note: If samples can not be analyzed immediately, see Sampling and Storage following these steps.

2. Add the contents of one Manganous Sulfate Powder Pillow and one Alkaline Iodide-Azide Reagent Powder Pillow.

Note: One mL of Manganous Sulfate Solution and 1 mL of Alkaline Iodide-Azide Reagent can be substituted for the respective powder pillows.

3. Immediately insert the stopper so that no air is trapped in the bottle. Invert several times to mix.

Note: A flocculent precipitate will form. It will be orange-brown if oxygen is present or white if oxygen is absent. The floc will settle very slowly in salt water and usually will require an additional five minutes before proceeding with Step 5.

4. Wait until the floc in the solution has settled. Again invert the bottle several times and wait until the floc has settled.

Note: Waiting until floc has settled twice assures complete reaction of the sample and reagents. Results will not be affected if the floc does not settle.

* Adapted from *Standard Methods for the Examination of Water and Wastewater.*



5. Remove the stopper and add the contents of one Sulfamic Acid Powder Pillow. Replace the stopper without trapping air in the bottle and invert several times to mix (prepared sample).

Note: The floc will dissolve and leave a yellow color if oxygen is present.

Note: One mL of concentrated Sulfuric Acid can be substituted for the Sulfamic Acid Powder Pillow.



6. Pour the prepared sample into a 250-mL graduated cylinder to the 200-mL mark.

7. Pour the contents of the graduated cylinder into a 250-mL erlenmeyer flask.

Note: For proof of accuracy, see Accuracy Check, below.

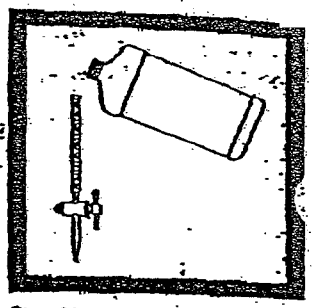

8. Fill a 25-mL buret to the zero mark with 0.025 N Sodium Thiosulfate Solution.

9. Titrate the prepared sample with the Sodium Thiosulfate Solution to a pale yellow color.



10. Add two 1-mL droppers of Starch Indicator Solution. Swirl to mix.

Note: A dark blue color will develop.



11. Continue the titration until the solution changes from dark blue to colorless.



12. Calculate:
mL Titrant Used = mg/L Dissolved Oxygen

Sampling and Storage

Sampling and sample handling are important considerations in obtaining meaningful results. The dissolved oxygen content of the water being tested can be expected to change with depth, turbulence, temperature, sludge deposits, light, microbial action, mixing, travel time and other factors. A single dissolved oxygen test rarely reflects the accurate overall condition of a body of water. Several samples taken at different times, locations, and depths are recommended for most reliable results.

Collect samples in a clean BOD bottle as described in Step 1. If storage is necessary, run Steps 1-4of the procedure, and store in the dark at the temperature of the water source or water seal at 10 °C to 20 °C. (Sealing with water is done by pouring a small amount of water into the flared lip area of a stoppered bottle. Snap a BOD bottle cap over the flared lip.) Samples preserved in this manner can be held four to eight hours. Begin with Step 6 when analyzing.

Interferences

Nitrite interference is eliminated by the azide in the reagents. Other reducing or oxidizing substances may interfere. If these are present, use an alternate method, such as the *High Range Dissolved Oxygen Method* (colorimetric) included in this manual or a dissolved oxygen electrode.

A sample pretreatment is necessary for activated sludge samples as follows:

1. Add 10 mL of Copper Sulfate-Sulfamic Acid Inhibitor Solution to a clean 1000-mL graduated cylinder.
2. Fill the cylinder with the sample to be tested using a tube that empties near the bottom of the cylinder and allow the sample to overflow by about 200 mL.
3. Swirl the cylinder to mix the contents and allow the suspended solids to settle.
4. Siphon the relatively clear top layer into a BOD bottle through a siphon tube extended to the bottom of the bottle. Withdraw the siphon tube while the water is flowing, making certain that no air bubbles are trapped in the bottle. Continue with Steps 2-12 of the test procedure.

APHA Solutions

Standard APHA solutions for dissolved oxygen can be used in place of the powder pillow reagents by substituting 1 mL of Manganous Sulfate Solution and 1 mL of Alkaline Iodide-Azide Reagent, respectively, in Step 2, and 1 mL of Sulfuric Acid (concentrated) in Step 5. These solutions must be dispensed below the surface of the liquid.

Alternate Method

An alternate method for determining dissolved oxygen content is the Membrane Electrode Method. No reagents are needed and most interfering substances experienced with other methods have little effect on the electrode determination. Hach offers the DO175 Dissolved Oxygen Meter and appropriate electrode for measuring dissolved oxygen in the field.

Accuracy Check

Standard Solution Check

The strength of the Sodium Thiosulfate Solution can be checked as a titrant for dissolved oxygen using an Iodate-Iodide Standard Solution which is equivalent to 10 mg/L as dissolved oxygen. The check can be performed by adding one Sulfamic Acid Powder Pillow to 200 mL of Iodate-Iodide Standard Solution (0.00125 N). Use this for the sample in Step 6 and titrate as described in Steps 7 through 11. The volume of titrant used should be 10 mL. If more than 10.5 mL is necessary to reach the end point (colorless), the titrant should be discarded.

Summary of Method

The Azide Modification of the Winkler Method is the standard test for dissolved oxygen. It uses a buret and 0.025 N sodium thiosulfate. The standard APHA reagents in solution form also are available. In the analysis, manganous ion reacts with the dissolved oxygen present in the alkaline solution to form a manganese (IV) oxide hydroxide flocculent. Azide is added at this time to suppress interference from any nitrite present which would react with the iodide. The solution is then acidified and the manganese (IV) floc is reduced by iodide to produce free iodine as I_3^- in proportion to the oxygen concentration. The liberated iodine is then titrated to the starch-iodide end point. For more information see Appendix A, Chemical Procedures Explained.

REQUIRED REAGENTS

Description	Quantity Required per Test	Unit	Cat. No
Alkaline Iodide-Azide Reagent Powder Pillows	1 pillow	25/pkg	1072-68
Manganous Sulfate Powder Pillows	1 pillow	25/pkg	1071-68
Sodium Thiosulfate Standard (titrant), 0.025 N	varies	1000 mL	24093-53
Starch Indicator Solution	2 mL	100 mL* MDB	349-32
Sulfamic Acid Powder Pillows	1 pillow	100/pkg	1073-99

REQUIRED APPARATUS

Bottle, glass-stoppered, BOD, 300 mL	1	each	621-00
Buret Clamp, double	1	each	328-00
Buret, Class A, 25 mL	1	each	14681-40
Clippers, for opening powder pillows	1	each	968-00
Cylinder, graduated, 250 mL	1	each	508-46
Flask, erlenmeyer, 250 mL	1	each	505-46
Support Stand	1	each	563-00

APHA REQUIRED REAGENTS

Alkaline Iodide-Azide Reagent Solution	500 mL	277-49
Manganous Sulfate Solution	500 mL	275-49
Sodium Thiosulfate Standard Solution, 0.025 N	1000 mL	352-53
Starch Indicator Solution	100 mL* MDB	349-32
Sulfuric Acid, ACS	500 mL	979-49

APHA REQUIRED APPARATUS

Buret Clamp, double	each	328-00
Buret, Class A, 25 mL	each	14681-40
Support Stand	each	563-00
Pipet, 1 mL	each	14515-35
Pipet Filler	each	14651-00

OPTIONAL REAGENTS and APPARATUS

Iodate-Iodide Standard Solution, 0.00125 N	500 mL	401-49
Bottle Cap, BOD	6/pkg	2419-06
DO175 Dissolved Oxygen Meter, Model 50175, with electrode	each	50175-00
Copper Sulfate-Sulfamic Acid Solution APHA	100 mL*MDB	357-32
Cylinder, graduated, 1000 mL, polycarbonate	each	21179-53
Siphon	each	1864-41
Tubing	each	7134-00

For Technical Assistance, Price and Ordering

In the U.S.A. call 800-227-4224 to place an order.

Outside the U.S.A.—Contact the Hach office or distributor serving you.

* Contact Hach for larger sizes.

City-Wide Long Term CSO
Control Planning Project

Landside Modeling Report

Volume 11
Red Hook WPCP

FINAL

The City of New York
Department of Environmental Protection
Bureau of Engineering Design & Construction

October 2007

TABLE OF CONTENTS

Table of Contents i
Table of Tables iv
Table of Figures v

1.0. Introduction 1-1
1.1. Modeling Goals 1-1
1.2. Assessment Area 1-2
1.3. Report Organization 1-3
2.0. Collection System Description 2-1
2.1. Drainage Areas 2-1
2.1.1. Combined Sewers 2-1
2.1.2. Separate Sanitary Sewers 2-1
2.1.3. Other Areas Tributary to the Red Hook WPCP 2-1
2.1.4. Stormwater Runoff Areas 2-2
2.2. Outfalls 2-2
2.2.1. Combined Sewer Outfalls 2-2
2.2.2. Stormwater Outfalls 2-2
2.3. Interceptors 2-2
2.4. WPCP Description 2-3
2.5. Pump Stations 2-4
2.6. Special Structures 2-4
2.6.1. Regional CSO Facilities 2-4
2.6.2. In-Line Storage Facilities 2-5
2.6.3. Tipping Locations 2-5
3.0. Landside Model Development 3-1
3.1. Background 3-1
3.1.1. Previous Landside Modeling 3-1
3.1.2. InfoWorks Collection System Model Construction and Updates 3-2

NYC_00006705
03082010_Gowanus_DEP_Prod DEP_E_PMP_00005502

3.2. Hydrological and Hydraulic Models 3-2
3.2.1. Runoff Volume Models 3-2
3.2.2. Surface Runoff Routing Model 3-3
3.2.3. Hydraulic Routing Model 3-3
3.2.4. Groundwater Infiltration Model 3-4
3.3. InfoWorks Model Naming Convention 3-5
3.3.1. Nodes 3-5
3.3.2. Links 3-6
3.3.3. Subcatchments 3-6
3.3.4. Data Flagging 3-7
3.4. Model Construction 3-7
3.4.1. Subcatchments 3-7
3.4.2. Manholes 3-7
3.4.3. Sewers 3-8
3.4.4. Irregular-Shaped Sewers 3-8
3.4.5. WPCP 3-8
3.4.6. Other Modeled Facilities 3-8
3.5. Model Parameters 3-8
3.5.1. Area 3-8
3.5.2. Surface Type 3-9
3.5.3. Imperviousness 3-9
3.5.4. Width 3-10
3.5.5. Slope 3-10
3.5.6. Surface Roughness 3-10
3.5.7. Initial Losses 3-10
3.5.8. Monthly Evaporation Rates 3-10
3.5.9. Sewer Sediments 3-11
3.5.10. Minor Losses 3-11
3.6. Model Inputs 3-11
3.6.1. Precipitation 3-11
3.6.2. Dry Weather Flow 3-12

NYC_00006706
03082010_Gowanus_DEP_Prod
DEP_E_PMP_00005503

3.6.3. Tides 3-12
3.6.4. Facility Operations 3-13
4.0. Model Calibration and Validation 4-1
4.1. Procedures 4-1
4.1.1. Dry Weather Flow 4-2
4.1.2. Wet Weather Flow 4-2
4.2. Observed Data 4-3
4.2.1. Precipitation 4-3
4.2.2. Collection System Monitoring 4-3
4.2.3. WPCP Flow 4-4
4.3. Results 4-4
4.3.1. Water Depth and Flow 4-4
4.3.2. WPCP 4-5
4.4. Conclusions 4-5
5.0. Model Projection Simulations 5-1
5.1. Standard Conditions 5-1
5.1.1. Precipitation 5-1
5.1.2. Dry Weather Flow 5-2
5.1.3. Evaporation Rate 5-3
5.1.4. WPCP Capacity 5-4
5.1.5. Tide Level 5-4
5.2. Benchmarking Projections 5-4
5.2.1. CSO Event and Volume 5-5
5.2.2. Sediment Impacts 5-5
5.3. Results 5-5

NYC_00006707
03082010_Gowanus_DEP_Prod DEP_E_PMP_00005504

TABLE OF TABLES*

Table 2-1. Drainage Area Distribution by Drainage Area Category
Table 2-2. Outfall and Regulator Drainage Areas
Table 2-3. Stormwater Outfalls Associated with
Table 2-4. Interceptor Drainage Areas
Table 2-5. Select Red Hook WPCP Effluent Permit Limits
Table 2-6. Historical Red Hook WPCP Daily Average Dry Weather Flow
Table 2-7. Pump Station Characteristics
Table 3-1. Subcatchment Types
Table 3-2. Regulator Field Inspections in the Drainage Area
Table 3-3. Field Survey Results for City-Wide Imperviousness Adjustment Algorithm
Table 3-4. Calculated Imperviousness by Drainage Area Type
Table 3-5. Tide Data from the Primary NOAA Gauges in the New York Harbor
Table 4-1. Alarm Sensor Data
Table 4-2. Summary of Rainfall for Model Calibration
Table 4-3. EAP Rain Gauges
Table 4-4. Comparison of Observed and Calculated Flow Volume
Table 5-1. Comparison of JFK 1988 Statistics to Long-Term Rainfall Record
Table 5-2. Annual CSO Volume and Number of CSO Events
Table 5-3. CSO Volume Distribution by Receiving Waters under Baseline Conditions
Table 5-4. Overflow Characteristics under Baseline Conditions

*All tables appear in sequence immediately following the text in each section.

NYC_00006708
03082010_Gowanus_DEP_Prod DEP_E_PMP_00005505

TABLE OF FIGURES*

Figure 1-1. New York City WPCP Locations and Drainage Areas
Figure 2-1. Schematic Map of the Red Hook WPCP Drainage Area
Figure 2-2. Red Hook WPCP Treatment Process
Figure 3-1. InfoWorks Hydrologic and Hydraulic Modeling Framework
Figure 3-2. Representative Areas for City-Wide Imperviousness Adjustment Algorithm
Figure 3-3. Rain Gauge Locations in New York City
Figure 3-4. Diurnal Dry Weather Flow Pattern at the Red Hook WPCP
Figure 3-5. Tide Gauge Locations in the New York Harbor Complex
Figure 3-6. Pump Head-Discharge Curve at the Red Hook WPCP
Figure 4-1. City-Wide Dry Weather Overflow Alarm Sensors
Figure 4-2. Typical Alarm Sensor at a Regulator
Figures 4-3 through 4-40. Calibration Plots
Figure 5-1. 1988 JFK Precipitation Time Series Used for Projections
Figure 5-2. 1988 Tidal Level at CSO Outfall RH-029 Used for Projections

*All figures appear in sequence immediately following the tables in each section.

NYC_00006709
03082010_Gowanus_DEP_Prod DEP_E_PMP_00005506

1.0. Introduction

The Red Hook Water Pollution Control Plant (WPCP) Landside Modeling Report summarizes the collection system modeling performed in support of the City-Wide Long Term Control Plan (LTCP) for combined sewer overflows (CSO). The Red Hook WPCP service area was modeled using InfoWorks CS from Wallingford Software, a hydrologic and hydraulic modeling program developed specifically for collection systems that incorporates the Storm Water Management Model (SWMM) runoff routing with a hydraulic suite capable of simulating complex hydraulic networks and associated structures. The model was constructed using information and data compiled from the NYCDEP's as-built drawings, WPCP data, previous and ongoing planning projects, regulator improvement programs, and inflow/infiltration analyses. Model simulations include WPCP headworks, interceptors, branch interceptors, major trunk sewers, all sewers greater than 48 inches in diameter plus other smaller, significant sewers, and control structures such as pump stations, diversion chambers, tipping locations, reliefs, regulators and tide gates. The model was calibrated and validated using flow and water level data collected specifically for this purpose, then applied to conceptual alternatives that were evaluated for their efficacy in CSO abatement. This collection system model was used in the development of the Waterbody/Watershed Facility Plans for the East River, Gowanus Canal, and the Open Waters, and is expected to serve as the basis for future model-related activities.

1.1. MODELING GOALS

"Combined sewers" include systems in which sanitary sewage and stormwater are collected and conveyed to the WPCP in the same pipe, thus requiring flow regulation and discharge through a combined sewer overflow (CSO) outfall directly to a water body when storm flows exceed the hydraulic capacity of the conveyance pipe to discharge. In contrast, separate sewers are described as sewers where sanitary and storm flows are collected locally in separate piping systems. During conveyance the sanitary flow will reach the WPCP with no stormwater interaction, while storm sewers convey and discharge stormwater directly to water bodies. In New York City, there are other configurations for conveyance and relief in sewers that are hybrids of these two basic types. An area might be separately sewered, but the collected sanitary wastewater may enter a combined sewer as it is conveyed downstream toward the WPCP and may, given sufficient volume during a wet weather event, overflow to a water body through a regulator. Similarly, both the separate sanitary and stormwater discharges may discharge to a combined system. Areas such as parks and cemetaries often have stormwater collection but not sanitary service, but ultimately discharge to the combined sewers, thus contributing to CSO. There are also areas of stormwater collection that have regulators that divert a portion of the flow to the combined system for treatement at the WPCP. Stormwater that is not redirected to the combined system may discharge directly to nearby receiving waters through conveyance conduits or through overland sheet flow, thus contributing nothing to CSO.

To address the environmental impacts of these discharges to the waters surrounding New York City, the 2005 CSO Consent Order requires NYCDEP to develop Waterbody/Watershed Facility Plan Reports and subsequent Long-Term Control Plans for each of 18 waterbodies defined in the Order. Each plan is required to be consistent with federal CSO policy, which expects a control

NYC_00006710
03082010_Gowanus_DEP_Prod
DEP_E_PMP_00005507

plan to include "System Characterization, Monitoring and Modeling." Thus, the main goal of modeling the Red Hook WPCP collection system was to address this element of long-term CSO control planning. The models were developed to characterize the performance of the collections system and evaluate potential CSO controls under consideration. Conceptual scenarios representing no-action and other alternatives were simulated for a typical year on a time-variable basis. Pollutant concentrations were assigned to the sanitary and stormwater components of the combined sewer discharges to calculate variable pollutant discharges which were then used as inputs to receiving water models to evaluate water quality impacts associated with each alternative.

In addition to supporting the planning process, the models will also be used as an integral part of the post-construction compliance monitoring program. Federal CSO policy recognizes that "modeling of wet weather events often do not give a clear picture of the level of CSO controls necessary to protect water quality standards" and requires a post-construction compliance monitoring program to address this uncertainty, and NYCDEP will incorporate the model described herein to evaluate any controls once implemented. A calibrated computer model in conjunction with limited verifying data collection offers several advantages over monitoring alone:

1. Modeling provides a comprehensive spatial and temporal coverage that cannot reasonably be equaled with a monitoring program;
2. Models make it possible to track different portions of combined flow to simulate time-variable pollutant discharges; and
3. Discrete monitoring locations are necessarily biased to locations and periods of logistical advantage, such as access points, limited time windows, etc.

All CSO and stormwater outfalls permitted by the State of New York are represented in the models along with direct runoff areas. Each annual monitoring cycle will be simulated with the landside receiving water models, and then compared with data collected during that period. Verified models will then be used to develop data with the spatial and temporal resolution necessary to fully characterize the performance of the CSO controls and evaluate attainment of water quality goals.

1.2. ASSESSMENT AREA

The fourteen New York City WPCP and service area locations are shown in Figure 1-1, in which Red Hook is abbreviated as "RH." The service area comprises approximately 2,991 acres in the northwest section of Brooklyn, all of which is served by combined sewers. The modeled assessment area also included 651 acres that runoff to nearby receiving waters directly, either via stormwater collection systems or overland flow. These areas do not contribute to CSO but have an impact to water quality in the receiving waters. The assessment area includes the Gowanus Pump Station near the Gowanus Canal, a large pump station currently undergoing upgrades. Based on census data, the service area population was 200,931 in 2000, and is projected to be 251,917 by 2045, the future condition used for model projections.

The Red Hook WPCP provides primary and secondary treatment and disinfection. The design dry weather flow (DDWF) capacity is 60 MGD. The plant has a maximum hydraulic capacity of 120 MGD (i.e., 2xDDWF) through primary treatment units, and 90 MGD through secondary units.

NYC_00006711
03082010_Gowanus_DEP_Prod DEP_E_PMP_00005508

1.3. REPORT ORGANIZATION

This volume is one of 14 that collectively cover the entire New York City collection system. Each volume of the Landside Modeling Report is organized to clearly describe the physical assets associated with the service area and the development of a calibrated sewer system model for that system, but is not intended to provide all information necessary to reconstruct the model. Twelve of the 14 volumes summarize InfoWorks models; Coney Island and Oakwood Beach were modeled using proprietary programs previously developed by a member of the project team. Regardless of software used, every volume of the Landside Modeling Report is a stand-alone document.

For simplicity and ease of reference, all InfoWorks volumes are organized in the same manner with regard to section headings, figures, and tables. Tables and figures are provided at the end of each section, and information that is common to the set of service areas is provided in each report in an identical manner. Section 1.0 presents a general overview of this modeling report. Section 2.0 provides details on the collection system. Section 3.0 describes the development of the InfoWorks model. Section 4.0 provides the results of the model calibration and validation. Section 5.0 summarizes the various basic model projections used in the development of the WB/WS Facility Plan Reports.

NYC_00006712
03082010_Gowanus_DEP_Prod DEP_E_PMP_00005509

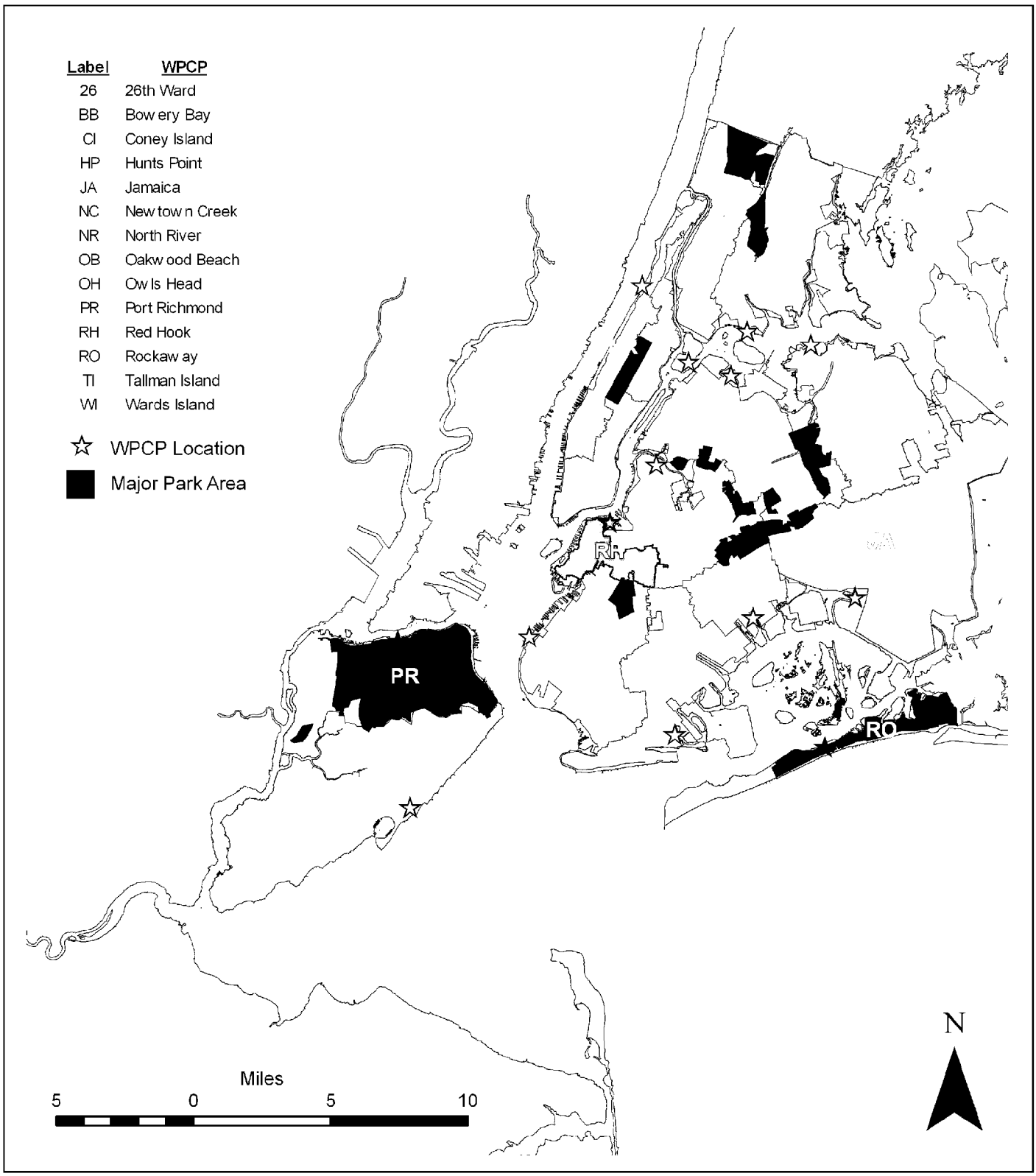

New York City
Department of Environmental Protection

New York City WPCP Locations and Drainage Areas

Red Hook WPCP Landside Modeling Report

FIGURE 1-1

2.0. Collection System Description

For modeling purposes, the collection system includes the 2,991 acres tributary to the Red Hook WPCP, the 137 miles of sewers that convey flow to the WPCP, outfall pipes, other appurtenances such as pump stations and storage facilities, and the headworks of the WPCP itself. Figure 2-1 shows the collection system schematically. The collection system piping network ranges in size from street laterals as small as 12 inches in diameter to trunk and interceptor sewers as large as 14 ft, although the landside model aggregates the smaller subcatchments associated with the smaller pipe diameters in the interest of computational efficiency. An additional 651 acres of direct runoff were modeled to provided stormwater pollutant loads to associated receiving water modeling efforts, and are included in this section. These areas do not contribute to CSO and do not impact WPCP capacity.

2.1. DRAINAGE AREAS

The Red Hook WPCP collection system covers an area of 2,991 acres, with combined sewers comprising the majority of the service area. Table 2-1 lists the acreage associated with each category of drainage area within the service area.

2.1.1. Combined Sewers

Combined sewers serve areas in which sanitary sewage and stormwater are collected and conveyed to the WPCP in the same pipe, thus requiring flow regulation and relief discharge through a combined sewer overflow (CSO) outfall directly to a waterbody when storm flows exceed the hydraulic capacity of the conveyance pipe to discharge. There are 2,991 acres of combined sewer service in the Red Hook WPCP collection system.

2.1.2. Separate Sanitary Sewers

Separate sewers are those where sanitary and storm flows are collected locally in separate piping systems. During conveyance, the sanitary flow will reach the WPCP with no stormwater interaction. Likewise, separate storm sewer systems convey stormwater through the municipal separate storm sewer system (MS4) to waterbodies without mixing with sanitary sewage. In most of the New York City service area, separately collected sanitary wastewater enters a combined sewer as it is conveyed downstream toward the WPCP and may therefore overflow to a water body through a regulator given sufficient volume during a wet weather event. There are no separately sewered areas in the Red Hook WPCP collection system.

2.1.3. Other Areas Tributary to the Red Hook WPCP

'Other' areas are neither combined nor sanitary but contribute stormwater to the collection system, impacting the WPCP and CSO discharges. Examples of this are parks and cemeteries where stormwater is collected and conveyed to nearby combined service areas, and regulated stormwater discharges that are partially diverted to the combined sewers prior to discharge. There are no areas

NYC_00006714
03082010_Gowanus_DEP_Prod
DEP_E_PMP_00005511

that contribute only stormwater to the WPCP collection system (i.e., 'Other') in the Red Hook WPCP collection system.

2.1.4. Stormwater Runoff Areas

There are two basic types of stormwater runoff in New York City. The first is direct drainage, which refers to those areas where stormwater flows directly to the local water bodies through overland sheet flow. The second type is those areas where stormwater is collected and routed through a storm sewer system. Stormwater runoff areas do not contribute sanitary flow to the WPCP and are not physically connected to the collection system, although stormwater outfalls are permitted as MS4s in the WPCP SPDES permits. Regardless, both direct runoff and storm sewer areas were associated with the proximate WPCP service area and modeled within that framework to provide pollutant loads to the receiving water models. There were 651 acres of stormwater runoff in the Red Hook WPCP collection system model, all of which was modeled as direct runoff.

2.2. OUTFALLS

The NYCDEP Shoreline Survey included water- and land-based surveys of all New York City shorelines to identify, characterize, and document all untreated discharges from the New York City sewer system. NYCDEP was further required to execute abatement programs to eliminate all untreated dry weather discharges. CSOs, stormwater discharges, highway drains, industrial discharges, etc. were all identified and mapped during the program, including those along the shorelines of the Red Hook service area. However, only the CSO and MS4 outfalls that directly associated with the Red Hook WPCP collection system were modeled; the remaining discharges, including outfalls that are not the responsibility of NYCDEP, were generally treated as direct runoff. Outfalls are shown on Figure 2-1.

2.2.1. Combined Sewer Outfalls

Combined sewers in the Red Hook WPCP service area are controlled by 27 regulators, four additional flow regulating structures on combined sewers, and three combined pump stations. There are 31 CSO outfalls as identified and detailed in Table 2-2. The outfalls are located along the banks of Upper New York Bay via the East River, Buttermilk Channel, Atlantic Basin and Gowanus Canal.

2.2.2. Stormwater Outfalls

A portion of the Red Hook WPCP drainage area has separate storm sewers that convey stormwater through an MS4 system to an adjacent water body. There are 15 MS4 outfalls as identified and detailed in Table 2-3. The stormwater service area shown in green on Figure 2-1 includes both the stormwater outfalls and areas of direct drainage. Stormwater is conveyed to discharge pipes via direct overland flowor one of the two stormwater pump stations to Upper New York Bay via the East River, Buttermilk Channel, Atlantic Basin and Gowanus Canal.

NYC_00006715
03082010_Gowanus_DEP_Prod DEP_E_PMP_00005512

2.3. INTERCEPTORS

There are three interceptors in the Red Hook WPCP service area: Main, North, and Bond-Lorraine. Table 2-4 provides interceptor dimensions and extents of service. The Main Interceptor ranges in size from 4.5 ft to 8.5 ft in diameter, originating in the southwesterly portion of the service area and collecting flows from drainage areas along the East River. The Bond-Lorraine Sewer is 6 ft in diameter and conveys flow from the Gowanus Pump Station to the Main Interceptor when the Gowanus Pump Station force main is not operational. The North Sewer ranges from 12 ft to 13.5 ft in diameter and conveys flow from the northeast portion of the Red Hook drainage area to the Main Interceptor. The Main Interceptor, which is also known as the Red Hook or the Columbia Street Interceptor, conveys all flow to the Red Hook WPCP from the service area.

2.4. WPCP DESCRIPTION

The Red Hook WPCP is permitted by NYSDEC under SPDES permit number NY-0027073. The facility is located at Flushing Avenue in the Red Hook section of Brooklyn, near the East River. The WPCP has been providing full secondary treatment since 1989. Processes include primary screening, raw sewage pumping, grit removal and primary settling, air activated sludge capable of operating in the step aeration mode, final settling, and chlorine disinfection. Table 2-5 summarizes the permit limits. The Red Hook WPCP has a design dry weather flow (DDWF) capacity of 60 MGD, and is designed to receive a maximum flow of 120 MGD (2 times DDWF) with 90 MGD (1.5 times DDWF) receiving secondary treatment. Flows over 90 MGD receive primary treatment and disinfection. The daily average flow during 2005 was 31 MGD, with a dry weather flow average of 27 MGD. The historical average dry weather flow processed at the Red Hook WPCP from 1994 to 2005 is given in Table 2-6. During severe wet weather events in 2005, the plant treated 107 to 125 MGD.

Figure 2-2 shows the current process treatment for the Red Hook WPCP. There are five main sewage pumps (MSPs) , each rated at 30 MGD. After secondary screening, effluent is conveyed to four primary settling tanks with a total surface overflow rate of 1,974 gallons per day per square foot (gpd/sf) at DDWF. Four 4-pass aeration tanks provide biological treatment with a total volume of 8.8 MG; Four 9,500 scfm blowers provide air to the aeration tanks through ceramic domes. During wet weather events, the plant uses a secondary bypass channel, which conveys primary effluent to the chlorine contact tanks when the flow into the secondary treatment process exceeds 90 MGD. Aeration tank effluent is conveyed to eight final settling tanks with a surface overflow rate of 600 gpd/sf at DDWF. Final settling tank effluent is conveyed to two chlorine contact tanks where the effluent is disinfected with sodium hypochlorite prior to discharge to Lower East River.

A 102-inch interceptor delivers flow to the Red Hook WPCP. The influent throttling chamber is located at the terminus of the interceptor and is connected to the screening forebay by a 9-foot by 7-foot influent conduit. At the entrance to the conduit, there is a set of stop log grooves that can isolate the flow to the treatment plant. Downstream of the stop log grooves is a 108-inch by 72-inch hydraulically operated flow throttling gate used to regulate or shut off flow from the influent chamber. High velocities from under the throttling gate are dissipated within the influent conduit, prior to entry to the screenings forebay, due to the extensive length and a 90-degree bend in the influent conduit.

NYC_00006716
03082010_Gowanus_DEP_Prod DEP_E_PMP_00005513

At the screenings building, there is a set of stop log grooves in the influent conduit and a 108-inch by 72-inch main influent sluice gate that can isolate the flow into the screenings forebay. Four screening channels connect the screenings forebay to the wet well. Each screening channel has an influent sluice gate and an effluent sluice gate that can isolate the channel when the screen is not needed or in the event that screen or channel repair work is necessary. The screens are 6 feet wide with 1-inch openings and are cleaned with a vertical traveling rake. Each screen is designed to handle 53.3 MGD, however, this capacity can be negatively impacted by heavy loadings of debris. During wet weather events, plant personnel occasionally flood the screening channels to maximize flow and reach 120 MGD. A set of manually operated velocity control gates is located in each screen channel, downstream of the screen, to maintain low velocity through the screen.

There are five vertical, centrifugal, mixed-flow, bottom suction, flooded suction main sewage pumps, rated at 30 MGD each, at a total dynamic head of 50 feet. Each pump draws flow from the wet well via a 36-inch suction line. Discharge from each pump is via a 30-inch line that includes a cone check valve and gate valve. The 30-inch lines connect to a 66-inch discharge line that conveys the flow to the primary settling tank distribution structure. There is a venturi meter on the 66-inch line for flow measurement.

NYSDEC and NYCDEP entered into a Nitrogen Control Consent Order that updated the New York City SPDES permits to reduce nitrogen discharges to the Long Island Sound and Jamaica Bay to reduce the occurrence of eutrophic conditions and improve attainment of dissolved oxygen numerical criteria. Although the permitted effluent nitrogen load established by the Nitrogen Control Consent Order includes the discharge from both Lower East River WPCPs (Red Hook and Newtown Creek), there are currently no plans to implement Biological Nitrogen Removal (BNR) at either facility because the City is meeting its overall nitrogen goals. However, because of ongoing efforts by the Harbor Estuary Program (HEP) for water quality improvements, it is possible that BNR may be required at some point in the future. According to the 1998 NYCDEP Nitrogen Control Feasibility Plan, no retrofit technologies could be identified that would result in a significant increase in nitrogen removal at Newtown Creek WPCP. At Red Hook, infrastructure does exist in the aeration tanks and froth control system that would make it possible to operate at basic step feed BNR, but the plant is not being run in that mode and there are no plans to begin BNR operation.

2.5. PUMP STATIONS

The Red Hook WPCP service area has five pump stations. Three of the pump stations convey combined sewage from lower lying areas to the combined sewer system, and two pump stormwater only. There are no sanitary pump stations in the service area. Pump station characteristics are listed in Table 2-7.

2.6. SPECIAL STRUCTURES

This section is provided to describe constructed CSO abatement facilities as well as non-standard appurtenances that influence hydraulics and must therefore be included in the Red Hook WPCP collection system model.

NYC_00006717
03082010_Gowanus_DEP_Prod DEP_E_PMP_00005514

2.6.1. Regional CSO Facilities

New York City has constructed several retention facilities for CSO abatement that are explicitly permitted under the appropriate New York City SPDES permit. During earlier CSO facility planning efforts, NYCDEP identified retention to be among the most cost-effective technologies for CSO abatement. The retention facility captures CSO and stores it until excess capacity at the WPCP becomes available, at which time the retained CSO is pumped back to the WPCP for treatment. Because most of the City WPCPs were determined to have adequate capacity to treat excess volumes without exceeding the average dry weather design flow, storage facilities were recommended at several locations. Underground storage tanks were the preferred mode of storage. Two such facilities have been constructed and are in operation: the Spring Creek AWPC and the Flushing Creek CSO Facility. A third facility, Paerdegat Basin, is under construction. Each of these facilities captures CSO and stores it until excess capacity at the WPCP becomes available, at which time the retained CSO is pumped back to the WPCP for treatment. Other recommended facilities, including those at the Bronx River, Fresh Creek, the Hutchinson River, Newtown Creek, and Westchester Creek, had not progressed to substantial design completion, providing an opportunity to reevaluate the efficacy of constructing the facitilies without incurring substantial additional costs. These recommended plans will be treated as alternatives subject to the evaluation methodologies of the LTCP project.

None of the constructed or proposed retention facilities is within the Red Hook service area.

2.6.2. In-Line Storage Facilities

In-line storage is a viable alternative to reduce combined sewer overflows in large sewers with shallow slopes where increasing the hydraulic grade line would not induce upstream flooding, basement back-ups, or similar service disruptions. Storage can be induced through dynamic blockades in the combined sewers that are controlled to avoid upstream flooding and to release combined sewage when water surface levels downstream of the storage conduits drop below the overflow weir crest. Optimizing the use of this technology can reduce overflow volumes by allowing a larger fraction of the total flow from a wet weather event to be conveyed to the WPCP for treatment.

Inflatable dams are commonly used to induce in-line storage. When fully inflated, the dam forms into a broad-crested transverse weir; when fully deflated, the dam collapses to take the form of the sewer in which it is installed. Inflatable dams can be installed either in an outfall pipe or in a combined sewer (but usually requires dams at multiple locations). In either scenario, dam inflation and deflation are controlled by a Programmable Logic Controller (PLC) which is fed upstream and downstream water level data continuously measured by sensors. The PLC then operates blowers or valves depending on the water level conditions. Inflatable dams are usually equipped with failsafe systems for emergency deflation when the PLC program fails to normally deflate the dam.

There are no in-line storage facilities currently within this service area.

NYC_00006718
03082010_Gowanus_DEP_Prod DEP_E_PMP_00005515

2.6.3. Tipping Locations

Tipping locations refer to discharges from one drainage area to another, as opposed to discharges to nearby waterbodies or conveyance to the WPCP. Tipping locations often include overflows that provide system-wide relief during wet weather by conveying flow to another WPCP service area, but may also include internal overflows that provide local relief during wet weather.

In the Red Hook drainage area, there are no tipping locations.

NYC_00006719
03082010_Gowanus_DEP_Prod DEP_E_PMP_00005516

Table 2-1. WPCP Service Area Distribution by Drainage Area Category

Drainage Area Category	Area (acres)
Combined	2,991
Separate Sanitary	
Other*	
WPCP Service Area	**2,991**
Stormwater Service	
Overland Flow	651
Direct Drainage	**651**
TOTAL MODEL DOMAIN	**3,642**

*Consists of parks, cemeteries and industrial areas.

Table 2-2. Outfall and Regulator Drainage Areas

Outfall	Outfall Drainage Area (acres)	Regulator	Regulator Drainage Area (acres)	Regulated Drainage Area Type	Receiving Waters
RH-029	18.6	RH-R1	18.6	Combined	UPPER NEW YORK BAY
RH-028	151.3	RH-R2	151.3	Combined	BUTTERMILK CHANNEL
RH-025	6.5	RH-R5	6.5	Combined	ATLANTIC BASIN
RH-024	3	RH-R6	3	Combined	ATLANTIC BASIN
RH-023	2.9	RH-R7	2.9	Combined	ATLANTIC BASIN
RH-022	4.2	RH-R8	4.2	Combined	ATLANTIC BASIN
RH-019	52.8	RH-R9/9A	52.8	Combined	BUTTERMILK CHANNEL
RH-020	7.2	RH-R10	7.2	Combined	BUTTERMILK CHANNEL
RH-018	37.3	RH-R11	37.3	Combined	EAST RIVER
RH-016	165.5	RH-R12	165.5	Combined	EAST RIVER
RH-014	89.2	RH-R13	89.2	Combined	EAST RIVER
RH-013	3.2	RH-R14	3.2	Combined	EAST RIVER
RH-011	28	RH-R15	28	Combined	EAST RIVER
RH-010	7.5	RH-R16	7.5	Combined	EAST RIVER
RH-012	97.1	RH-R17	97.1	Combined	EAST RIVER
RH-009	15.6	RH-R18	15.6	Combined	EAST RIVER
RH-008	17.4	RH-R18A	17.4	Combined	EAST RIVER
RH-007	1.7	RH-R19	1.7	Combined	EAST RIVER
RH-006	40.3	RH-R19A	40.3	Combined	EAST RIVER
RH-005	1148	RH-R20/20A	1148	Combined	EAST RIVER
RH-003	9.3	RH-R21/21A	9.3	Combined	EAST RIVER
RH-002	9.3	RH-R21/21A	9.3	Combined	EAST RIVER
RH-036	9.8	RH-R22	9.8	Combined	GOWANUS CANAL
RH-037	7.4	RH-R23	7.4	Combined	GOWANUS CANAL

NYC_00006720
03082010_Gowanus_DEP_Prod DEP_E_PMP_00005517

Table 2-2. Outfall and Regulator Drainage Areas (cont.)

Outfall	Outfall Drainage Area (acres)	Regulator	Regulator Drainage Area (acres)	Regulated Drainage Area Type	Receiving Waters
RH-038	10	RH-R24	10	Combined	GOWANUS CANAL
RH-033	5.1	RH-R25	5.1	Combined	GOWANUS CANAL
RH-040	136	RH-R26	136	Combined	EAST RIVER
RH-039***		RH-CS01*		Combined	GOWANUS CANAL
RH-035	87.7	RH-CS02*	87.7	Combined	GOWANUS CANAL
RH-031	69.5	RH-CS03*	69.5	Combined	GOWANUS CANAL
RH-030	100.7	RH-CS04*	100.7	Combined	GOWANUS CANAL
RH-034	690	Gowanus	690	Combined	GOWANUS CANAL
*CSO structures, **Pump Station, ***Field inspections indicated that this outfall is closed					

Table 2-3. Stormwater Outfalls

Outfall	Location	Drainage Area (Acres)	Water Body
RH-601	East River & Clinton Avenue	19.5	East River
RH-602	East River & Brooklyn Navy Yard Dry Dock	Unknown	East River
RH-603	East River & Brooklyn Navy Yard Dry Dock	Unknown	East River
RH-604	East River & N Portland Avenue	Unknown	East River
RH-605	East River 50' n/o Fire Pump House DD4	Unknown	East River
RH-606	East River & Brooklyn Navy Yard Pier D	Unknown	East River
RH-607	East River & Brooklyn Navy Yard Pier D	Unknown	East River
RH-608	East River & Brooklyn Navy Yard Pier D	Unknown	East River
RH-610	East River (E) 200' w/o Brooklyn Navy Yard Pier D	14	East River
RH-611	East River (E) 130' n/o John Street (Red Hook WPCP)	7	East River
RH-612	Erie Basin (N) 250' e/o Richards Street	Unknown	Erie Basin
RH-613	Erie Basin (N) 200' w/o Dwight Street	Unknown	Erie Basin
RH-614	Gowanus Creek (N) & Columbia Street	96	Gowanus Canal
RH-615*	Gowanus Canal (E) 10' n/o Union Street Bridge	0	Gowanus Canal
RH-032**	Gowanus Canal & W. 9th Street	2	Gowanus Canal
*Field inspections revealed that this outfall has no tributary dry or wet weather flow			
**Once thought to be a CSO, field inspections revealed that this is actually a stormwater outfall only			

NYC_00006721
03082010_Gowanus_DEP_Prod DEP_E_PMP_00005518

Table 2-4. Interceptor Drainage Areas

Interceptor	Length (feet)	Drainage Area (acres)			
		Total	Combined	Separate	Other
Main	18175	743	743	0	0
Bond-Lorraine Sewer	9793	1100	1100	0	0
North Sewer	15030	1148	1148	0	0

Table 2-5. Select WPCP Effluent Permit Limits

Parameter	Basis	Value	Units
Flow	DDWF Maximum secondary treatment Maximum primary treatment	60 90 120	MGD
$CBOD_5$	Monthly average 7-day average	25 40	mg/L
TSS	Monthly average 7-day average	30 45	mg/L
Total Nitrogen	12-month rolling average	108,375**	lb/day

*1.5 DDWF **Nitrogen limit for the Combined East River Management zone, calculated as the sum of the discharges from the four Upper East River WPCPs (Bowery Bay, Hunts Point, Wards Island, Tallman Island) and one quarter of the discharges from the 2 Lower East River WPCPs (Newtown Creek, Red Hook). This limit is effective through November 2009, then decreases stepwise until the limit of 44,325 lb/day takes effect in 2017.

NYC_00006722
03082010_Gowanus_DEP_Prod DEP_E_PMP_00005519

Table 2-6. Historical WPCP Daily Average Dry Weather Flow

Year	1994	1995	1996	1997	1998	1999	2000	2001	2002	2003	2004	2005
Flow, MGD	42	38	38	37	36	34	33	32	31	31	31	31

Table 2-7. Pump Station Characteristics

Pump Station	**Type**	**Design Capacity (MGD)**	**Sanitary Flow (MGD)***	**Number of Pumps**	**Minimum Number Required**	**Associated Outfall**	**Associated Interceptor**
Hamilton Avenue	Storm	1.80	N/A	3	1	RH-011	Main
Van Brunt Street	Combined	1.40	0.45	2	1	RH-029	Main
Gowanus	Combined	21.60	9.51	5	2	RH-034	Main/Bond-Lorraine Sewer
Kane Street	Storm	N/A	N/A	5	1	RH-018	Main
Nevins Street	Combined	2.20	0.54	2	1	N/A	Main

*Daily Average Sanitary Flow **Only includes drainage areas that convey flow directly to the pump station

NYC_00006723
03082010_Gowanus_DEP_Prod DEP_E_PMP_00005520

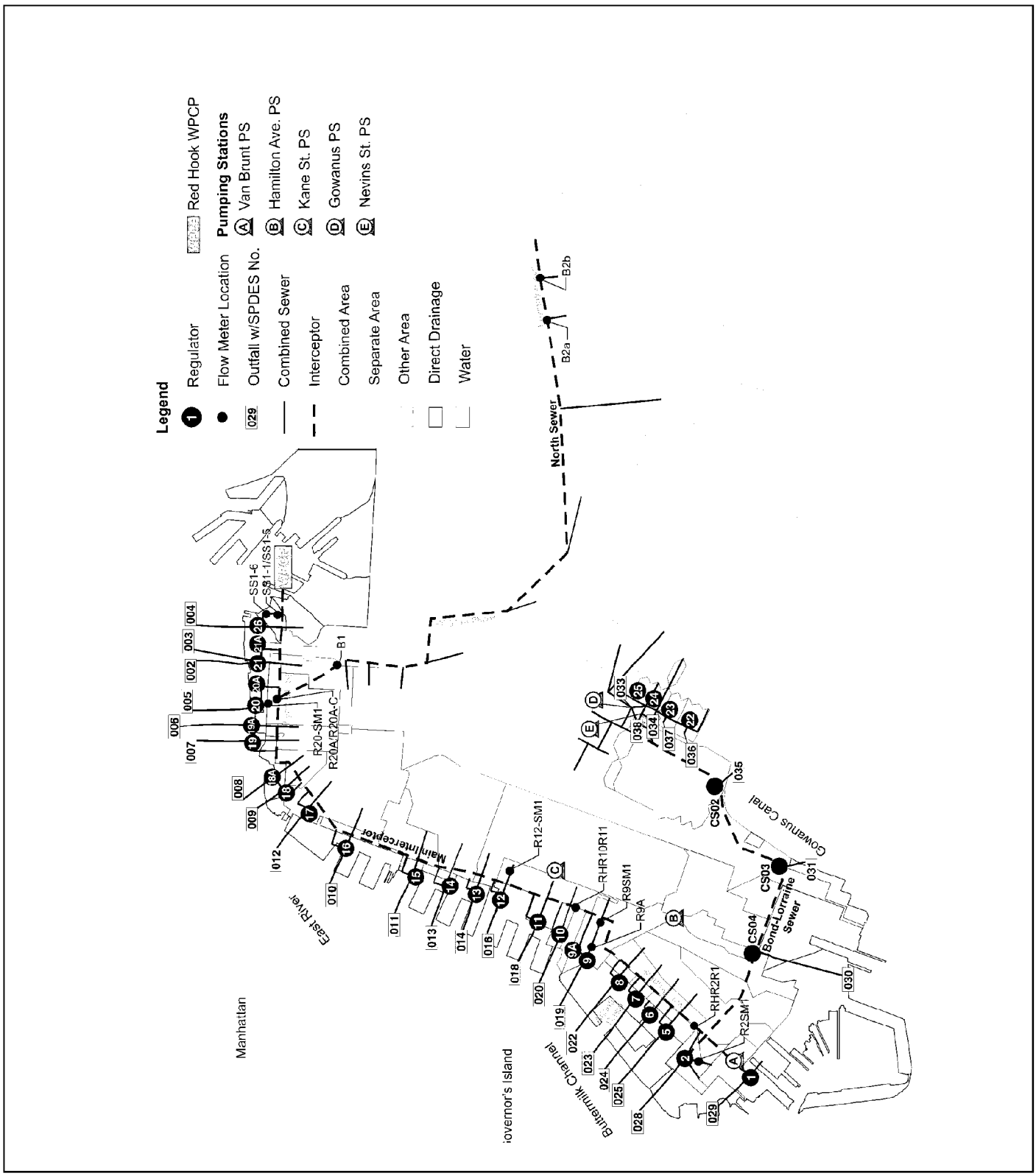

New York City
Department of Environmental Protection

Schematic Map of the Red Hook WPCP Drainage Area

Red Hook WPCP Landside Modeling Report

FIGURE 2-1

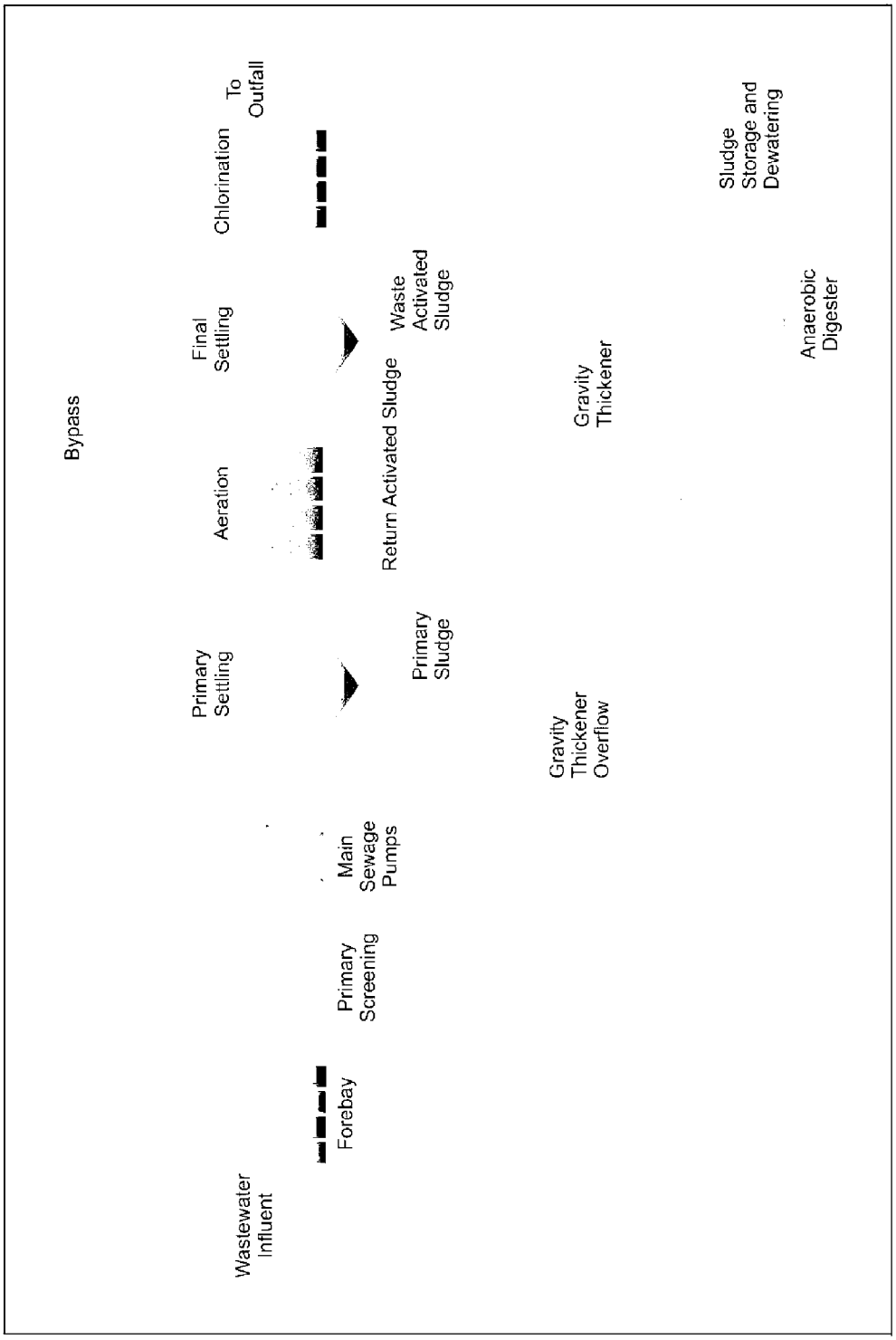

New York City
Department of Environmental Protection

Red Hook WPCP Treatment Process

Red Hook WPCP Landside Modeling Report

FIGURE 2-2

3.0. Landside Model Development

3.1. BACKGROUND

3.1.1. Previous Landside Modeling

In 1985, a City-wide CSO Assessment was undertaken which established the framework for future facility planning. The City was divided into eight areas, which together cover the entirety of the New York Harbor. Four area-wide projects were developed (East River, Jamaica Bay, Inner Harbor, and Outer Harbor) and four tributary project areas were defined (Flushing Bay, Paerdegat Basin, Newtown Creek, and the Jamaica tributaries). Detailed CSO Facility Planning Projects were conducted in each of these areas in the 1980s and early 1990s requiring the development of sewer system models. These sewer system hydraulic models were developed by several engineering firms in various software packages, such as EPA-SWMM, RAINMAN, XP-SWMM, Visual-SWMM, HydroWorks, and InfoWorks. Several versions of each service area model existed, and often a service area had been modeled using several different software platforms. Under the City-wide LTCP project, each of the 14 service areas was modeled using InfoWorks, and each model was constructed starting with one of the previous models that existed as of 2004.

The Red Hook WPCP was part of the Inner Harbor CSO Facility Planning Project, and an XP-SWMM model was developed for the service area during that facility planning effort. The model was constructed and updated using information and data compiled from as-built drawings, WPCP data, previous and ongoing planning projects, regulator improvement programs, infiltration/inflow analysis projects, and field inspections. The model simulated WPCP interceptors, some branch interceptors and major combined sewers. Control structures such as regulators, relief structures and pumping stations were also simulated. Separately sewered areas are also simulated to calculate stormwater discharges to receiving waters.

By the implementation of the City-wide LTCP project, NYCDEP had developed a collection system model for each of the 14 service areas. Eleven were in XP-SWMM; Oakwood Beach and Coney Island used RAINMAIN; and Newtown Creek was modeled using Hydroworks. These base models were fine-tuned to be consistent with one another in level of detail and calibration, and were eventually incorporated into the model development under the City-wide LTCP project. The Red Hook model was expanded to include all combined sewers equal to or greater than 60 inches in diameter, and drainage areas were subdivided into smaller subcatchments accordingly. The previous model was primarily calibrated to overflow event data collected during the monitoring program conducted in 1989. In 2004, the model was updated and re-calibrated. The calibration used depth data at 12 locations within the collection system during the period August-December 1995, and 5 additional locations during the period April-May 2003. Modeled flow at the WPCP was calibrated using data collected during the period July-December 1995 and the January-December 1999. In addition, flow data at the Gowanus Pump Station was collected during the periods October-December 2001 (influent) and February-April 1998 (influent and effluent).

NYC_00006726
03082010_Gowanus_DEP_Prod
DEP_E_PMP_00005523

3.1.2. InfoWorks Collection System Model Construction and Updates

The XP-SWMM landside model was converted into InfoWorks format as part of the City-wide LTCP project that began in 2004. The main purpose of converting all service area models to InfoWorks was to take advantage of certain features in that particular software platform, such as its ability to integrate GIS data, the graphical interface, and more stable numerical solution algorithm. The standardization of models City-wide is also expected to simplify long-term CSO planning. All the XP-SWMM model features and setup were replicated and reflected in InfoWorks. Improvements were made to the existing XP-SWMM model to provide higher resolution and improve the accuracy of the network. Certain deficiencies in the previous model were addressed pertaining to connectivity, dimensions, sewer shapes, and drainage areas. In addition, a new algorithm was used for estimating imperviousness that takes advantage of high-resolution GIS data for New York City. The resulting InfoWorks model is a complex of 320 nodes, including 264 manholes, 5 wet wells, and 51 outfalls. The total length of pipe in the model is 110,000 feet, ranging from 12 inches in diameter to about 45 ft wide by 14 ft high in interceptors, although it should be noted that pipes less than 48 inches in diameter were only modeled limited to areas of special concern, such as force mains or dry weather orifices. The total modeled area, included the WPCP service area and separate stormwater areas, was represented by 73 subcatchments with a total area of 3,642 acres.

3.2. HYDROLOGIC AND HYDRAULIC MODELS

In general, the rainfall-runoff generating and routing processes modeled in InfoWorks are similar to those used in many hydrologic-hydraulic modeling programs. InfoWorks calculates runoff volumes first and then routes the runoff over the subcatchments to generate runoff hydrographs. It then applies the hydrographs to the sewer system for hydraulic routing, as illustrated in Figure 3-1.

3.2.1. Runoff Volume Models

The Runoff Volume Model determines how much of the rainfall that falls on a particular subcatchment is conveyed into the drainage system after accounting for any initial losses. The model used was dependent on runoff surface type, i.e.:

- Impervious areas were modeled using the Fixed Coefficient Model; and
- Pervious areas were modeled using the Horton Infiltration Model.

The Fixed Coefficient Model defines a fixed percentage of the net rainfall, which becomes runoff. Different coefficients can be used for different areas of the model. In InfoWorks, a constant runoff coefficient is set in the software either by choosing one of the predefined surface types or by defining a fixed runoff volume for a surface. A coefficient of 1.0 was used for all the impervious areas.

Pervious and semi-pervious surfaces can be directly modeled using a variant of the Horton equation. This is an empirical formula derived from infiltrometer/small catchment studies and is usually expressed as a function of time (t):

$$f = f_c + (f_0 - f_c)e^{-Kt}$$

NYC_00006727
03082010_Gowanus_DEP_Prod
DEP_E_PMP_00005524

where: f_0 is the initial infiltration rate;

f_c is the final (limiting) infiltration rate; and

K is the coefficient of the exponential term.

The cumulative infiltration is given by:

$$F = \int_0^t f = f_c t + \frac{(f_0 - f_c)}{k}(1 - e^{-kt})$$

The Horton equation as defined above represents the potential infiltration as a function of time when the supply rate (rainfall rate) is unlimited: that is, when the rainfall is higher than the potential infiltration rate. Expressed as a function of time, it is not suited for use in a continuous simulation model. As a result the equation has been transformed to be a function of a soil moisture storage which can be accounted for continuously where:

$$f = f_0 - \theta \cdot k$$

This final equation provides a direct mechanism for updating the Horton curve during a rainfall event if the rainfall intensity falls below the potential infiltration rate. Furthermore, it can be initialized as a function of soil moisture. In the Red Hook model, 1 in/hr was used as the initial infiltration rate (f_0), 0.1 in/hr was used as the final infiltration rate (f_c), and 2 hour^{-1} was used as the Horton Decay.

3.2.2. Surface Runoff Routing Model

The SWMM runoff routing model is used in InfoWorks to simulate runoff routing on both pervious and impervious land surfaces to determine how quickly runoff enters the drainage system from a subcatchment. The SWMM runoff model uses a non-linear reservoir and the kinematics wave equation to route flows to a node. Subcatchment width and slope, and Manning's roughness on impervious and pervious surfaces are two major input and calibration parameters. Subcatchments are analyzed as spatially lumped non-linear reservoirs. The routing is performed separately for each of the subcatchments according to the following equation:

$$Q = \frac{1.486}{n} W (d - d_s)^{\frac{5}{3}} S^{\frac{1}{2}}$$

where: Q is surface runoff in cfs;

W is the width in feet of the subcatchment;

S is the average slope of the subcatchment in ft/ft;

d is the depth in feet of the non-linear reservoir; and

d_s is the depression storage depth in feet of the non-linear reservoir.

3.2.3. Hydraulic Routing Model

A sewer is represented as a link in the network, of defined length, between two nodes. The boundary condition between the link and a node is either of the outfall or headloss type. The

NYC_00006728
03082010_Gowanus_DEP_Prod
DEP_E_PMP_00005525

gradient of a conduit is defined by invert levels at each end of the link; however, this does not preclude discontinuities in level at nodes or negative gradients.

Two different values of hydraulic roughness may be assigned: one for the bottom third of the conduit and one for the remainder. A permanent depth of sediment may be defined in the invert of the conduit; no erosion or deposition is considered.

The governing model equations for flow routing in a conduit are the Saint-Venant equations that describe the conservation of mass and momentum:

$$\frac{\partial A}{\partial t} + \frac{\partial Q}{\partial x} = 0$$

$$\frac{\partial Q}{\partial t} + \frac{\partial}{\partial x}\left(\frac{Q^2}{A}\right) + gA\left(\cos\theta \frac{\partial y}{\partial x} - S_0 + \frac{Q|Q|}{K^2}\right) = 0$$

where: Q is the discharge (m^3/s);

A is the cross-section area (m^2);

g is the acceleration due to gravity (m/s^2);

θ is the bed angle to horizontal (°);

S_0 is the bed slope; and

K is the conveyance.

The conveyance function is based on either the Colebrook-White or Manning expression. The model equations governing pressurized pipe flow differ in that the free surface width is replaced conceptually by the relatively small term:

$$B = \frac{gA_f}{C_P^2}$$

where: B is the free surface width (m);

g is the acceleration due to gravity (m/s^2);

A_f is the full pipe area (m^2); and

C_p is the full pipe velocity of water pressure waves (m/s).

The solution of the Saint-Venant equations may be retained in pressurized flow by introducing a suitably narrow slot, the Preissmann slot, into the pipe soffit. A smooth transition between free surface and surcharged conditions is thus enabled.

3.2.4. Groundwater Infiltration Model

Flow in sewer systems frequently exceeds the sum of stormwater runoff and domestic and trade inflows. This residual flow is usually attributed to infiltration, which enters the sewer system through pipe joints and other openings. Unlike runoff, which responds to a rainfall event in minutes, infiltration inflows have a much slower response: rainfall-induced infiltration may impact flow within hours or days of a storm, and sustained high groundwater resulting from

NYC_00006729
03082010_Gowanus_DEP_Prod
DEP_E_PMP_00005526

prolonged periods of wet weather may take weeks or months to subside. For single-event simulations, infiltration can be modeled as a simple constant inflow, but because these two mechanisms have differing timescales, time-series simulations require some account of antecedent hydrologic conditions.

The InfoWorks infiltration model uses bulk mass balance equations and simplified flow equations to approximate these physical processes. The rainfall-runoff model calculates the portion of rainfall that enters the soil storage reservoir, and when a given saturation threshold (the percolation threshold) is reached, water starts to percolate downwards. A proportion of this percolation flow (the percolation percentage infiltrating) infiltrates directly into the sewer network while the remainder penetrates deeper to feed the groundwater storage reservoir (the soil storage reservoir is also subject to evapotranspiration, though at a reduced rate). When the groundwater storage reservoir reaches a particular threshold water loss due to baseflow occurs. When the groundwater level reaches a further infiltration threshold, groundwater infiltration occurs.

Because the model is simplified it requires some degree of calibration, which may relate the groundwater storage level to the actual groundwater table level. In this case, the infiltration threshold type and baseflow threshold types are set to levels that are relative to the chamber floor of the node that the particular subcatchment drains to. This is a reasonable estimate of the realistic level at which infiltration may occur. A time-varying profile for the groundwater storage level may be used where infiltration is dominated by tidal influences. This profile overrides the level calculated by the infiltration model and groundwater infiltration is then based on this level.

Groundwater inflow and infiltration most likely occurs throughout New York City's WPCP service areas; higher tidal levels result in higher groundwater levels, increasing the static pressure that drives inflow to the collection systems. However, groundwater infiltration was not explicitly modeled for the Red Hook WPCP area because the model calibration process would indirectly incorporate any significant groundwater infiltration in the base flow.

3.3. INFOWORKS MODEL NAMING CONVENTION

3.3.1. Nodes

A *node* represents a physical structure in the drainage system. It can be:

- A manhole or other point at which water enters the system;
- A storage structure, such as a tank;
- An outfall, where water leaves the system;
- A pond; or
- A break.

For modeling purposes, locations such as the junction of two pipes or a bend in a pipe may also be defined with nodes.

Nodes are added to the network using either the GeoPlan view or the Grid view. The GeoPlan view provides the opportunity for the user to insert nodes into the model with a map in

NYC_00006730
03082010_Gowanus_DEP_Prod DEP_E_PMP_00005527

the background for visual reference. The Grid view is ideal for entering node information that is already held in tabular form.

3.3.2. Links

A *link* represents the physical connection between two nodes and may be one of the following:

- A *conduit*, joining two nodes either via closed pipe or open channel; or
- A *control*, representing a weir, pump, or other flow control device.

In the InfoWorks network, each node must be connected by a link to at least one other node; a single node may have several links connecting it to other nodes.

A conduit that changes direction can be represented by two links in series, with a node at their junction. For each link, one of the nodes must be specified as the 'upstream' end. This identifies the nominal direction of flow but is not necessarily the direction in which the water will always flow. The upstream node – in combination with the invert level at the upstream end – is used by the system for allocating a unique label to the link. The link's downstream node information is used to connect the link properly.

3.3.3. Subcatchments

A *subcatchment* in the model network represents the physical area from which a manhole or other node collects flow. Subcatchments of different System Types are displayed as separate layers in the GeoPlan View. A different set of subcatchments for each System Type in the network can be created as shown in Table 3-1.

The total area covered by the network can be subdivided into a number of non-overlapping subcatchments, each of which will drain to a single node, sometimes referred to as an *inflow node*. The inflow node does not necessarily have to be physically located within the subcatchment, but simply can model the flow being collected at that location within the system.

Although in reality there may be pipes, channels, and/or manholes upstream in the subcatchment that drain to an inflow node, these features may not be explicitly modeled. For accuracy, the volumes of these are included in the total volume of the inflow node in the model to represent the actual in-system storage of non-modeled features.

Rainfall data can be entered into the system and allocated between the subcatchments, giving InfoWorks the data necessary for estimating inflows at each node in the network. Location-specific rainfall data may also be used to predict the impacts to the collection system of various geographic patterns of rainfall. Similarly, wastewater data can be entered and used for sanitary flow generation.

Subcatchments can be created manually in GeoPlan by drawing polygons with a background image or map for visual reference enclosing one or more nodes. Each subcatchment should be defined in such a way that it shares a border with the adjacent subcatchments as appropriate, i.e., no overlapping areas.

NYC_00006731
03082010_Gowanus_DEP_Prod DEP_E_PMP_00005528

3.3.4. Data Flagging

A data flag can be associated with each piece of data. The flag can be used to indicate, for example, where the data came from or how reliable it is considered to be. The software has several standard data flags. All the default flags use "#" as the first character of the flag ID. Custom flags may be set up in the model by the user.

3.4. MODEL CONSTRUCTION

The InfoWorks model was first converted from the existing XP-SWMM model, as described in the previous sections. It was then updated using information and data compiled from I/I maps, sewer contract/as-built drawings, NYCMAP GIS data, previous and ongoing planning projects, regulator improvement programs (RIP) report, infiltration/inflow analysis projects, and the NYCDEP SPDES list. Where necessary, the information was supplemented with field inspections as summarized in Table 3-2. The sewer network model was expanded beyond the base model dimensions to include combined sewers as small as 12 inches, and previous drainage areas were subdivided into smaller subcatchments as appropriate to the increased resolution. The incorporation of direct drainage and separate stormwater collection resulted in a model with the following dimensions:

- 320 nodes, including 264 manholes, 5 wet wells, and 51 outfalls;
- 27 regulators and three CSO pump stations;
- 214 pipes with a total length of 110,000 feet and a pipe size ranging from 12 inches in diameter in branch sewers to about 45 ft wide by 14 ft high in interceptors; and
- 73 subcatchments with a total area of 3,642 acres.

The model also incorporates WPCP influent hydraulics, internal overflows, and stormwater and sanitary pumping stations. Where necessary, customized sewer shapes were added to the model to reflect the cross-section in the actual system.

3.4.1. Subcatchments

In the InfoWorks model, the subcatchments were delineated based on I/I maps and city-wide GIS contour data and comprised a total drainage area of 3,642 acres. It was delineated into 73 subcatchments including 54 "Combined" subcatchments ranging from 1.7 acres to 285 acres, and 18 "Direct Drainage" subcatchments ranging from 2 acres to 113 acres. The subcatchment delineation of "Direct Drainage" areas was based on GIS contour data. A description of these subcatchment types are provided in Section 2.1 of this report.

3.4.2. Manholes

There are 264 manholes represented as nodes in the model. Their locations were determined from I/I drawings. The required manhole parameters are ground level, chamber roof and floor levels, and cross-sectional areas. If there was no data available, default values recommended in the InfoWorks software were used. In addition, flood level information was required to calculate the flood condition. Ground level was used as the flood level and the "stored" flood type was used for all the manholes in the model. This means that water can flood out of a manhole and pond up on the ground surface around the manhole, until sufficient capacity in the system allows it to re-enter. Other ways to model a manhole include not allowing

NYC_00006732
03082010_Gowanus_DEP_Prod DEP_E_PMP_00005529

any water to flood out of the manhole ("sealed"), and allowing it to flood out but never re-enter the system ("lost").

3.4.3. Sewers

In the model, sewers are represented by links, the physical connection between two nodes. For each link, one node must be specified as an upstream (US) end and one as a downstream (DS) end. This identifies the nominal direction of flow but is not necessarily the direction in which the water will always flow. The major input parameters for a conduit are length, size (diameter or width/height), shape, roughness, sediment depth, and US/DS invert levels. I/I maps and as-built drawings were the major sources for the physical property data of the sewers. Manning's coefficients were used for the hydraulic roughness of the pipes. Sediment depths were input based on available information such as field inspection results, and hydraulic roughness was adjusted accordingly.

3.4.4. Irregular-Shaped Sewers

In the InfoWorks model, customized sewer shapes were set up and utilized as necessary based on the as-built drawings in addition to the common shapes such as circular, rectangular, egg shape, U-top, etc. In the Red Hook system, the most common non-circular shape for the modeled sewers was rectangular.

3.4.5. WPCP

The headworks of the WPCP, including the wet well and pumps were incorporated into the model according to the available information. A pump rating curve was developed to characterize operation of the main pump and the maximum capacity of the treatment plant. For simplicity, an Archimedean screw pump type was utilized to represent the pumps at the WPCP in the model. The pump discharge of an Archimedean screw pump is directly related to hydraulic head or upstream water level, i.e., $Q = f(\mathrm{h})$. The relationship between discharge and head in the positive direction is represented as a data table. The first discharge value must be zero. Intermediate values are linearly interpolated from the table. The discharge corresponding to a head value outside the bounds of the table is extrapolated from the table. The pump switch-on level determines when the control first comes into operation; the pump will continue running until the upstream water level drops below the switch-off level.

3.4.6. Other Modeled Facilities

No special structures were included in the model.

3.5. MODEL PARAMETERS

3.5.1. Area

The drainage areas were represented as subcatchments in the model. A subcatchment in the network is the physical area from which a manhole or other node collects flow. The major parameters for a subcatchment are runoff surface types and runoff calculation method, percentage of imperviousness, and physical properties including width, slope, and roughness.

NYC_00006733
03082010_Gowanus_DEP_Prod
DEP_E_PMP_00005530

3.5.2. Surface Type

The runoff surface type defines the runoff characteristics associated with a subcatchment. Runoff Surfaces are associated with each subcatchment in the network by listing the Runoff Surfaces in a Land Use Definition which is in turn associated with one or more subcatchments. Runoff Surfaces are divided into two main categories:

- Impervious (for example roads or roofs); or
- Pervious (for example grass).

For each surface type, individual characteristics are defined to determine how runoff of rainfall occurs on that surface, the volume of runoff and the rate at which it enters the drainage system. In the Red Hook model, two runoff surface types were used: one for impervious areas and one for pervious areas.

3.5.3. Imperviousness

Imperviousness is an important factor affecting the generation of storm runoff from a drainage area. Expressed as a percentage, imperviousness is a measurement of the fraction of incident rainfall that is converted to runoff, i.e., not absorbed, ponded, or otherwise retained in the watershed. Runoff volume is linearly proportional to the percentage of imperviousness in a given subcatchment after the depression storage is satisfied. Imperviousness is a function of land development, and in the urban landscape the majority of runoff entering sewers is generated from surfaces which resist the infiltration of water. These surfaces, including building rooftops and paved ground including streets, sidewalks, driveways, and parking lots, etc., are classified as impervious areas and yield a greater volume of runoff more rapidly than pervious areas. Although imperviousness is an intrinsic property of a subcatchment, it cannot be readily measured; thus, a methodology for determining the areas of pervious and impervious surfaces within the service area was developed.

NYCDEP has developed GIS data layers in shapefile format for the area of street pavement (i.e., curb to curb) and building footprints based on aerial flyover photography. However, no such GIS data was available for sidewalks and driveways. Because the street and building GIS data does not include a substantial portion of impervious area in New York City, the impervious area computed based on these two files would be less than the actual total, resulting in a significant under-estimation of the total potential surface runoff that could be generated. To address this data limitation, field surveys were conducted to determine the quantity of area the sidewalks and driveways occupy. Figure 3-2 shows six sample areas located within the New York City CSO LTCP study area that were randomly selected to measure the acreage of the sidewalks and driveways using aerial photography. The survey results are summarized in Table 3-3. Based on these results, 10% more impervious area was added to the impervious area calculated using the street pavement and building footprint GIS layers, i.e., a factor of 1.1 was used to adjust the initial percentage of impervious area quantity to account for sidewalks and driveways, as given below.

$$A_{\text{impervious}} = 110\% \times (A_{\text{edge of pavement}} + A_{\text{structure}})$$

$$A_{\text{pervious}} = A_{\text{total}} - A_{\text{impervious}}$$

NYC_00006734
03082010_Gowanus_DEP_Prod
DEP_E_PMP_00005531

Based on this methodology, the area-weighted average imperviousness in the Red Hook model domain was 58.5 percent. Table 3-4 summarizes these results by subcatchment type.

3.5.4. Width

The width of a subcatchment indicates the time that runoff takes to travel along the ground surface and reach the outlet, which is indicative of the time of concentration used in hydrologic modeling. The width is a function of the shape of the subcatchment and the layout of the associated sewer network. In the model, initial values were estimated using the area of the subcatchment divided by length of overland flow path (assuming 100 to 200 feet for typical subcatchments). This parameter was later refined in the model calibration process.

3.5.5. Slope

City-wide surface contour and spot elevation data were used to estimate the slope of the subcatchments where this data was available. Otherwise, the default slope calculated by InfoWorks from the node ground level data was used.

3.5.6. Surface Roughness

Surface roughness is also a calibration parameter. A value of 0.3 for the pervious area and 0.02 for the impervious area were set as initial values and adjusted during the model calibration process.

3.5.7. Initial Losses

The quantity of rainfall required to just cause overland flow is the initial loss. The initial part of a rainstorm is assumed to cause no runoff because it is lost in wetting the ground surface and in forming puddles. Initial losses including wetting and depression storage depend on surface type and slope, and can be calculated using a regression equation or specified as an absolute value. In the Red Hook model, absolute values were used for different surfaces: 0.1 inch (0.00254 m) was used for the pervious area and 0.03 inch (0.000769 m) was used for the impervious area.

3.5.8. Monthly Evaporation Rates

The SWMM routing model used in InfoWorks CS to transport water across a subcatchment surface includes an evaporation submodel that acts on overland flow. It is suggested to use monthly variable values, with zero evaporation in the winter months and around 0.1 in/day in the summer months. Annual evaporation is around 30 inches for New York City (0.08 in/day). However, from a modeling perspective, non-zero evaporation rates will result in greater evaporation if the catchment width or cathchment slope is decreased because either of these adjustments increases the runoff routing time and hence the time that water would be subject to evaporation. Catchment width is a calibration parameter (see Section 4), and catchment slope was not well known for many areas in New York City, so both of these parameters would be adjusted based on modeling expertise rather than on a known physical reality. Calibration and refinement of these parameters could have the unintended consequence of stormwater volume reduction, so the evaporation rate was set to zero once the calibration was completed to produce an intentionally conservative estimate of runoff volume and to maintain a consistent modeling approach across all WPCP collection system models. During calibration, a

NYC_00006735
03082010_Gowanus_DEP_Prod DEP_E_PMP_00005532

rate of 0.1 in/day was used in all models except for Red Hook (which used zero) in order to avoid inappropriate adjustments of other calibration parameters.

3.5.9. Sewer Sediments

Sediment in a conduit narrows the cross-section of the conduit and hence reduces its flow conveyance capacity. Sediments in the sewer system can be simulated in the InfoWorks model either as active sediments or as passive sediments. Since the sediments in sewers usually reach steady state in a very short period of time, only passive sediments were used in the model. Information on the depth of sediments was collected during field inspections and applied uniformly to the local sewer system. Sediment depths were observed during field inspection and meter installation at three locations, ranging from 15 to 18 inches. These depths were used in the calibration of the model. For the model projection scenarios, which involve long-term continuous simulations, an ideal condition of no sediment buildup was assumed in the model.

3.5.10. Minor Losses

Hydraulic (minor) losses can be accounted for in the model explicitly or implicitly. Implicit calculations were allowed in the model, with default loss coefficients used in the pipe segments.

3.6. MODEL INPUTS

3.6.1. Precipitation

The selection of appropriate precipitation data for model calibration can greatly simplify the calibration effort and improve model performance. Rainfall can vary significantly within the spatial and temporal scales of the model domain, especially during summer periods, when precipitation is characterized by short, high intensity events where peak intensities may not be captured by hourly precipitation data, limiting the calibrated model's application to analyzing extreme events. For the purpose of the LTCP project, however, alternatives were evaluated based on typical annual conditions represented by the hourly rainfall recorded at JFK during 1988, and comparisons were based on the number of CSO events and total annual overflow volume. When used for this type of gross analysis, the availability of high spatial and temporal resolution rainfall data is not as critical but is still preferred when available.

The main constraint on the availability of rainfall data was selection of the calibration period, which was primarily based on the availability of sewer monitoring data of sufficient volume and quality to train the model. At a minimum, long-term hourly rainfall data is available from the four National Weather Service rain gauges in the New York City metropolitan area, as shown on Figure 3-3: Central Park in New York City (CPK), LaGuardia Airport in Flushing, Queens (LGA); John F. Kennedy Airport in Jamaica, Queens (JFK); and Newark Liberty International Airport (EWR) in Newark, New Jersey. In addition to these, NYCDEP has installed temporary rain gauges throughout New York City during sewer monitoring studies associated with CSO facility planning investigations. These are less readily available but often coincide with sewer monitoring data, and can provide insight into the local spatial variability in conjunction with the more readily available NOAA data. Perhaps the best data source is radar rainfall data, which uses radar data and local rain gauges to develop 15-minute interval time

NYC_00006736
03082010_Gowanus_DEP_Prod DEP_E_PMP_00005533

series in one square kilometer spatial grids; the availability of this data is sporadic nationwide prior to 2000.

The Red Hook collection system model was calibrated using 5-minute data from a temporary gauge at the Gowanus Pump Station and hourly data from the NWS station at Central Park (CPK).

3.6.2. Dry Weather Flow

Dry weather flow (DWF) was calculated based on flow monitoring data during the calibration period that was collected during dry days not proceeded by a rainy days in order to avoid introducing any rainfall driven inflow and infiltration (RDI/I) into the calculations. Where available, monitoring data in the collection system was used to refine the regulator-specific dry weather flow rates and diurnal patterns; otherwise, the shape of the diurnal curve was assumed to be uniform across the drainage area. However, DWF was distributed among the subcatchments by associating the 2000 per capita consumption to the relative distribution of the 2000 census. Per capita consumption was determined using the 2000 census data and the concomitant 2000 DWF observation at the WPCP. According to the 2000 census, the population of the Red Hook service area was 200,931, and DWF observed at the WPCP for 2000 was 30.8 MGD, resulting in a per capita consumption of 153.3 gallons per day. The per capita consumption was assumed to be held constant in future populations used for projections, likely a conservative assumption in light of ongoing conservation efforts.

DWF is input to the model as a daily average flow and a so-called DWF "factor," calculated as the ratio of hourly DWF to daily average DWF to account for peaks and valleys throughout the day. One diurnal pattern was developed for the Red Hook WPCP, as shown in Figure 3-4, based on flow monitoring data.

3.6.3. Tides

Tide data is used in the model to represent the tidal influence on discharges from the combined sewer system. Tide gates will close when the receiving water level becomes higher than the hydraulic grade line in the sewers, thus preventing infiltration of saline water into the sewers. The Red Hook collection system has 31 outfalls with tide gates. The model represents tide gates with a flap valve which allows flow in only one direction, thereby simulating the closing action of the tide gate to prevent reverse flows into the sewer system. In addition a 6-inch height was added to each value in the tide level data to account for the hydraulic losses associated with flows pushing the tide gate open. NOAA maintains historical tidal data for a select number of reference stations throughout the United States. Tidal predictions for subordinate stations can be obtained by applying specific differences to the times and heights of tides of the NOAA reference stations. Figure 3-5 shows the primary stations in the New York Harbor along with the locations where subordinate differences are available. Table 3-5 summarizes the long-term water level statistics of the primary stations.

The time series data at the Battery station was retrieved from the NOAA website along with time and height correction factors. For the Red Hook sewer system, the primary station was used for all outfalls. Water levels must first be converted to elevations in a global datum such as the National Geodetic Vertical Datum of 1929 (NGVD29). The water elevations are then converted from the global datum to the corresponding sewer datum before being used in the

NYC_00006737
03082010_Gowanus_DEP_Prod
DEP_E_PMP_00005534

model. The Red Hook service area was modeled in Brooklyn Sewer datum (1.720 ft above NGVD29).

3.6.4. Facility Operations

Real-Time Control (RTC) is used in the model to mimic the practical operational procedure of the gates to control wet weather flow into the WPCP. The Red Hook WPCP is currently designed to treat an average design dry weather flow of 60 MGD and a peak flow in wet weather of two times design dry weather flow 120 MGD. The pump switch-on and switch-off level was set to be -24.5 ft AD and -25.0 ft AD, respectively. The relationship between discharge and head across the pump, $Q = f(\mathrm{h})$, is given in Figure 3-6.

In the Red Hook sewer collection system, a 108" x 72" hydraulically-operated inlet gate controls the flow to the WPCP to prevent it from flooding. In reality, the operation of this gate is controlled based on the water level in the wet well at the WPCP. The WPCP operator will partially close the gate if the water level in the wet well runs higher than certain pre-defined levels since its continued rise could flood the plant. The gate is opened up when the water level in the wet well drops down to a certain pre-defined level. In the Red Hook InfoWorks model, Real Time Controls (RTCs) were implemented to mimic the operation procedures (opening and closing) of the inlet gate at the WPCP based on influent flow rather than wet well level. The operational rules open the gate fully when flows to the WPCP were below 32 MGD, keep the gate at its current level when flow is between 32 and 120 MGD, then closes the gate by 0.1 foot per minute when flow exceeds 120 MGD.

NYC_00006738
03082010_Gowanus_DEP_Prod DEP_E_PMP_00005535

Table 3-1. Subcatchment Type

System Type	Purpose
Storm	Rainfall collection
Sanitary	Wastewater collection
Combined	Both rainfall and wastewater collection
Overland	Overland floodwater collection
Other	Other system type

Table 3-2. Regulator Field Inspection

Regulator or Structure	Outfall	Location	Outfall Size	Date	Objectives/Comments
RH-R21/R21A	RH-002	East River and Hudson Avenue	15" Dia	5/29/2003	
RH-R21/R21A	RH-003	East River and Hudson Avenue	4'-6" x 7'-3"	5/29/2003	
RH-R20/R20A	RH-005	East River and Gold Street	168" Dia	5/29/2003	Outfall for RH-004 does not exist; tide gate leaky on RH-005
	RH-030	Gowanus Creek and Hicks Street	42" Dia	2/6/2003	
	RH-031	Gowanus Creek and Creamer Street	72" Dia	1/27/03, 5/29/03	
	RH-032	Gowanus Canal and W. 9th Street	12" Dia	1/27/2003	
	RH-035	Gowanus Canal and Bond Street	48" Dia	1/27/2003	
	RH-039	Gowanus Canal and Douglass Street	3'-2" x 3'-8"	1/27/03, 5/29/03	
RH-26	RH-004	Navy Yard	72" Dia	5/29/2003	RH-004 does not exist; reassign SPDES #040

NYC_00006739
03082010_Gowanus_DEP_Prod
DEP_E_PMP_00005536

Table 3-3. Field Survey Results for Impervious Areas (acres)

Area Type	Sample Area					
	1	2	3	4	5	6
Buildings	8.0	5.2	8.6	3.7	23.3	4.2
Streets	2.5	2.5	6.7	1.8	16.5	2.5
Subtotal	10.5	7.7	15.3	5.5	39.8	6.7
Sidewalks & Driveways	1.1	0.0	2.7	1.3	5.7	1.3
Total Impervious Area	**11.6**	**7.7**	**18.0**	**6.8**	**45.5**	**8.0**
Adjustment Factor	**110%**	**0%**	**115%**	**119%**	**113%**	**116%**

Table 3-4. Imperviousness

Drainage Area Type	Drainage Area (acres)	Area-weighted Imperviousness
Combined		60.0
Separate	2,991	N/A
Direct	651	51.4
Other	3,642	N/A
Total		58.5

Table 3-5. Historical Water Level Averages at Primary Tide Gauges in New York Harbor

Station Name	Sandy Hook NJ	The Battery NY	Kings Point NY*	Willets Point NY*
Station ID Number	8531680	8518750	8516945	8516990
Latitude	40°28.0' N	40°42.0' N	40°48.6' N	40°47.6' N
Longitude	74°0.6' W	74°0.9' W	73°45.9' W	73°46.9' W
Highest Observation	7.51	7.44	6.99	13.03
Mean Higher-High Water (MHHW)	2.65	2.48	3.91	3.91
Mean High Water (MHW)	2.32	2.16	3.55	3.54
Mean Sea Level (MSL)	0	0	0	0
Mean Low Water (MLW)	-2.38	-2.37	-3.61	-3.60
Mean Lower-Low Water (MLLW)	-2.58	-2.57	-3.89	-3.88
Lowest Observation	-7.29	-6.86	-6.91	-8.02

* Kings Point has superseded Willets Point as the primary station in the Upper East River. Kings Point was installed in 1998; Willets Point was removed in 2000.

NYC_00006740
03082010_Gowanus_DEP_Prod DEP_E_PMP_00005537

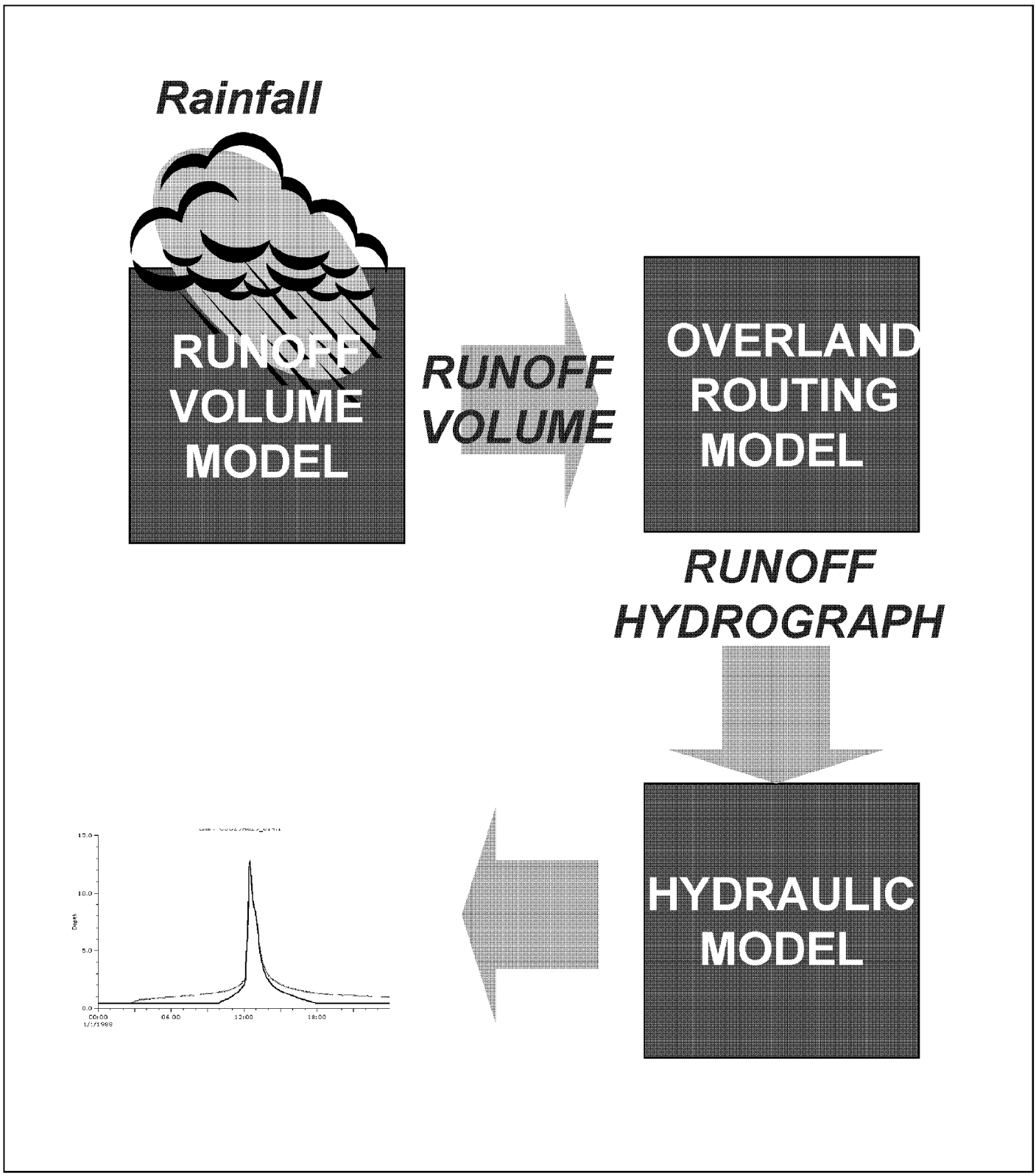

New York City
Department of Environmental Protection

InfoWorks Hydrologic and Hydraulic Modeling Framework

Red Hook WPCP Landside Modeling Report

FIGURE 3-1



New York City
Department of Environmental Protection

Representative Areas for City-Wide Imperviousness Adjustment Algorithm

Red Hook WPCP Landside Modeling Report

FIGURE 3-2

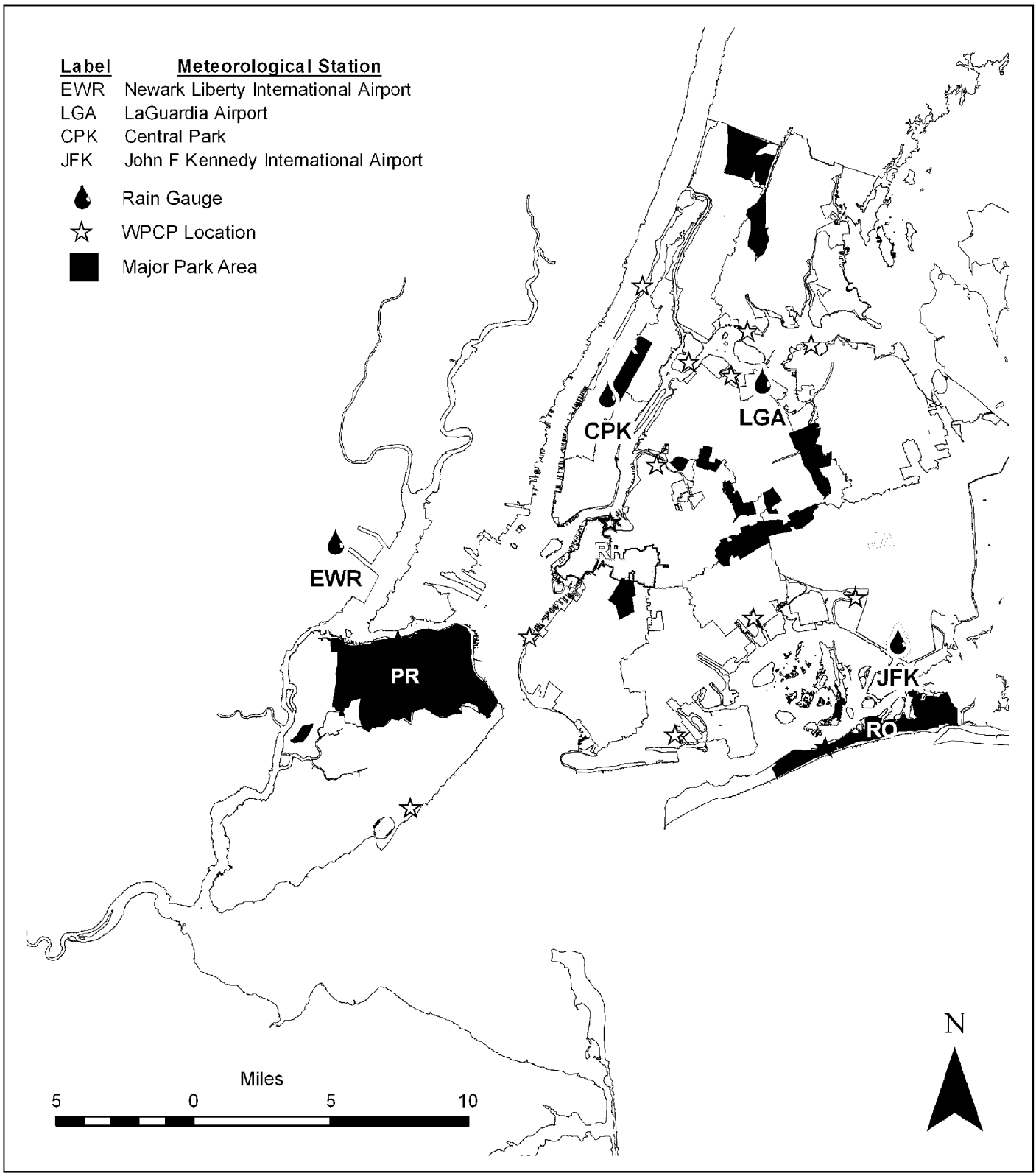

New York City
Department of Environmental Protection

Rain Gauge Locations in New York City

Red Hook WPCP Landside Modeling Report

FIGURE 3-3

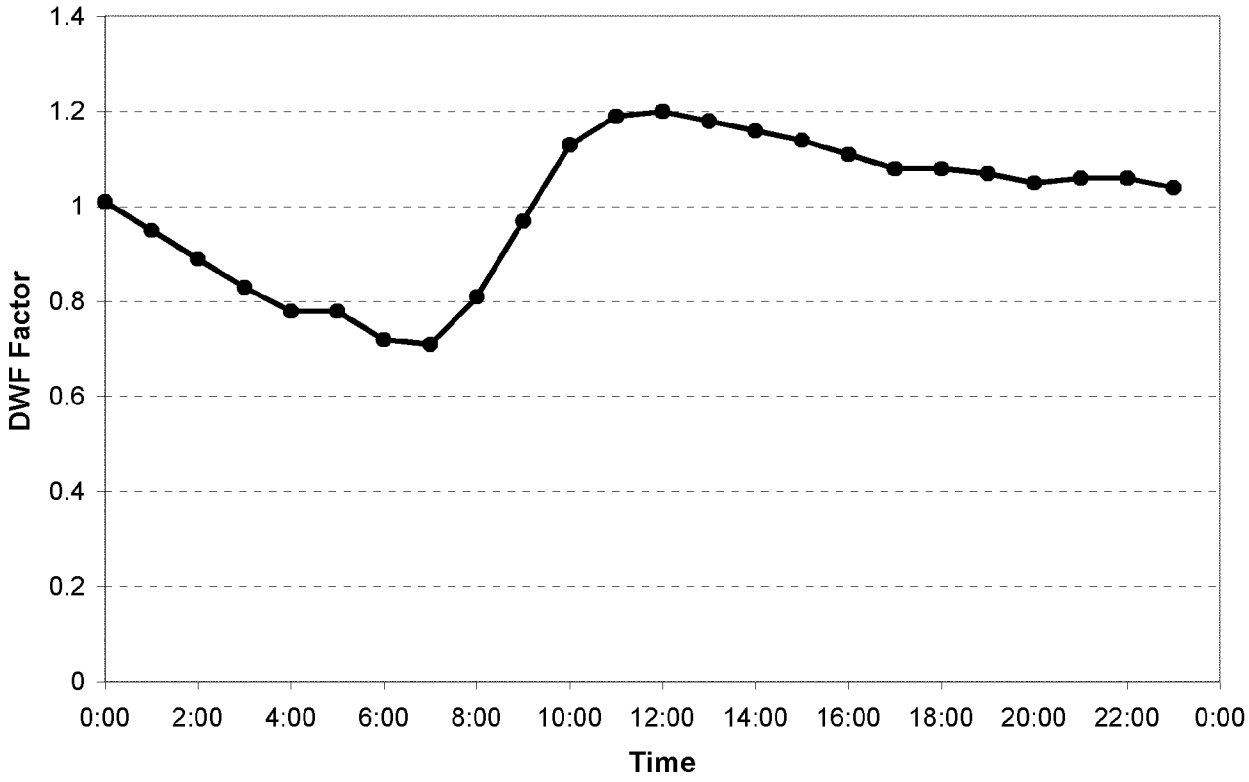

New York City
Department of Environmental Protection

Diurnal Dry Weather Flow Pattern at the Red Hook WPCP

Red Hook WPCP Landside Modeling Report

FIGURE 3-4

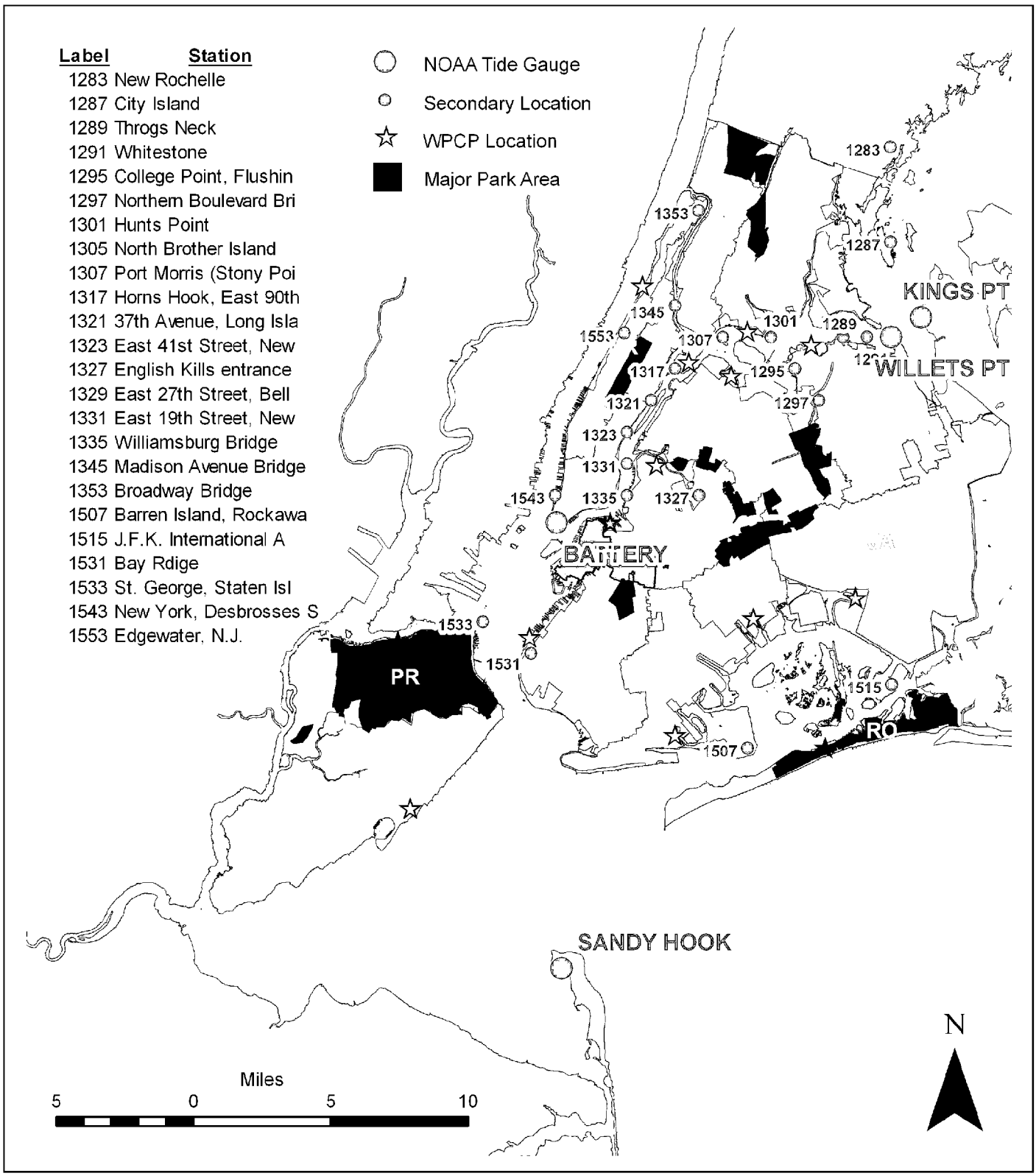

New York City
Department of Environmental Protection

Tide Gauge Locations in the New York Harbor Complex

Red Hook WPCP Landside Modeling Report

FIGURE 3-5

Head discharge table | Notes

Definition

Name: WPCP

Head ascending

Description:

Data

Head (ft)	Discharge (MGD)
0.0000	0.0000
0.5000	30.0000
1.0000	100.0000
3.0000	120.0000
20.0000	120.0000
32.0000	120.0000

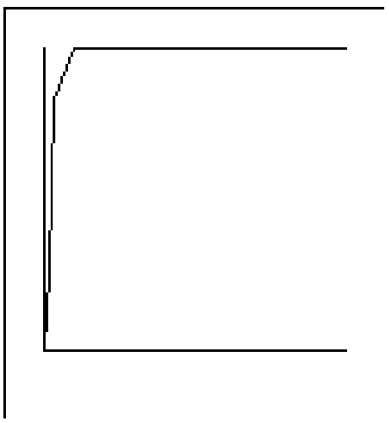

New York City
Department of Environmental Protection

Pump Head – Discharge Curve at the Red Hook WPCP

Red Hook WPCP Landside Modeling Report

FIGURE 3-6

4.0. Model Calibration and Validation

A hydrologic and hydraulic model of a sewer or drainage system is a mathematical representation of an actual physical collection system. Data describing the physical characteristics of the system as well as input data and boundary information are supplied to the modeling program that simulates the behavior of the actual system. Physical data describing the collection system's drainage area includes subcatchment area, slope, roughness, percentage of pervious and impervious areas, etc. Data describing the collection system infrastructure includes pipe elevation and dimension, length, roughness, regulator location and data, pump location and data, and sediment conditions, etc. Other model input data includes precipitation, dry weather flow characteristics, and boundary information (tide level of receiving water).

The modeling program uses this information about the collection system together with a set of equations which are then solved by the program. It is not unusual for the results provided by a computer simulation model to be used in capital planning projects worth several million to billion dollars. As a result, it is imperative that the results provided by the model bear close resemblance to reality. An essential step in ensuring accuracy is model calibration, which is the process of adjusting data describing the mathematical model of the system until model-predicted performance is in reasonable agreement with observed performance over a wide range of operating conditions. Validation of the calibrated model is then performed by comparing model results to a different set of observations without making adjustment.

For the Red Hook collection system, a hydrologic and hydraulic model calibration and validation occurred simultaneously: calibration adjustments were made based on portions of the observed monitoring period, but the simulation spanned the entirety of the period, thus implicit validation was possible by comparing results to observations from periods not used in the calibration. The process of calibration and validation was completed by visual examination of comparison plots showing model results versus observed data for storm events that occurred during the flow monitoring period. This process ensures that the model is robust and can be applied to a wide range of storm events.

The calibration focused on depth and flow at several key locations within the collection system, the flow rate at the WPCP, and the flow rate at the Gowanus Pump Station during periods of observation in 1995, 1999, 2001 and 2003. Flow depths are critical to calculating predicted overflow volumes because discharges are typically over fixed-elevation weirs.

4.1. PROCEDURES

Model calibration entails adjusting certain model parameters to control the magnitude and shape of calculated depth and flow hydrographs to match those properties in the observed data set. Selecting parameter values to calibrate each flow component is complex, and requires a detailed understanding of the relationship between parameter values defined in the InfoWorks model and the resulting simulated flow response. The first parameter to calibrate is the dry weather or sanitary flow component, a comparatively stable parameter that can be accurately modeled with a recurring diurnal pattern. This pattern is developed by evaluating sanitary flow records collected during dry weather periods. Wet weather conveyance is then calibrated by first achieving reasonable agreement between the total volume of calculated flow and observed flow

NYC_00006747
03082010_Gowanus_DEP_Prod
DEP_E_PMP_00005544

during the monitoring period at each monitoring location, then matching the peak and shape of flow and depth hydrographs such that the total volume remains in agreement. Visual comparisons between the model results and observed data are then made to assess the adequacy of model calibration. If the difference is not sufficiently small, the following parameters can be adjusted to improve agreement between modeled and observed data:

- Percentage of imperviousness and perviousness;
- Catchment slope;
- Overland catchment width;
- Infiltration rate;
- Depression storage;
- Pipe roughness.

These model parameters are representations of physical properties that cannot generally be measured with great accuracy and are thus unknown to a large degree. Adjustments can be made to each parameter within a predetermined acceptable range according to published values, low resolution estimates within the service area, and indirect observations of covariant parameters. Additional refinement was accomplished by adjusting the rating curve for the WPCP main sewage pumps using plant operating data.

4.1.1. Dry Weather Flow

Dry weather flow calibration was conducted by applying localized dry weather flow rates together with diurnal variations. Dry weather flow data at the meters were extracted and normalized to obtain hourly diurnal patterns. Diurnal characteristics at each flow metering location were then applied to tributary areas to represent variations in sanitary flows during the course of a day.

After the dry weather flow was incorporated into the model, simulations were performed to investigate whether the model predicted dry weather overflows (DWO) within the system. Overflows during dry weather are prohibited by the City's SPDES permits, and NYCDEP has a system of approximately 100 telemetered regulators that are used to monitor overflow occurrence, as shown on Figure 4-1. Three of them are within the Red Hook drainage area. Figure 4-2 shows a typical sensor at a regulator. Detailed configuration data at the regulators in the Red Hook area are listed in Table 4-1, including alarm level, bench level, and sensor-to-channel depth. The water depth measurements at each regulator are compiled by EAP, Inc. The data can be downloaded through their website. An alarm is triggered when an overflow occurs, regardless of whether that event occurs during a wet or dry period.

4.1.2. Wet Weather Flow

Once the model is in reasonable agreement with the available dry weather flow data, wet weather calibration is performed. Wet weather flow calibration was conducted by applying local precipitation to the model subcatchments and comparing the flow and water level data in the collection system with the model predictions at those locations. Both continuous time period and event-based simulations were used in the LTCP project for this portion of the calibration, and in all cases a portion of the observed data was used for validation.

NYC_00006748
03082010_Gowanus_DEP_Prod DEP_E_PMP_00005545

For the Red Hook WPCP collection system model, wet weather calibration spanned July through December 1995, January through December 1999, October through December 2001, and April-May 2003, as listed in Table 4-2. Four storm events and two continuous periods were selected to calibrate the model covering a variety of precipitation patterns with respect to total volume, peak intensity, and duration. A quantitative comparison was made between the model results and the observed data with respect to total conveyance volume, calculated as the area under the hydrograph curve for each of the model and observed data sets during each wet weather flow period. Once calibration adjustments yielded an adequate agreement in conveyance volume, visual comparisons were made between hydrographs to evaluate the performance of the model in accurately reproducing the timing and magnitude of event peaks and the general shape of the hydrograph. Calibration adjustments were made to improve the qualitative visual comparison while conserving the total volume conveyance volume.

4.2. OBSERVED DATA

The selection of the calibration period was largely controlled by the availability of observed data, which is used both as input to force the model and for comparison purposes in calibration and validation. In-system metering data was the most limited data set, although WPCP and pump station data was sporadically unavailable as well. Locations of in-system metering are shown on Figure 2-1. The available data included 17 meters spatially distributed throughout the collection system, observed flow at the WPCP and the Gowanus Pump Station, and rainfall during July through December 1995, January through December 1999, October through December 2001, and April-May 2003.

4.2.1. Precipitation

Four storm events and two continuous periods were selected to calibrate the model, as listed in Table 4-2. Data was available from four National Weather Services rain gauges and nine additional rain gauges maintained by NYCDEP, as listed in Table 4-3. However, none of them are within the Red Hook drainage area. The relevant rainfall hyetograph is shown on each calibration plot at the end of this section. The Red Hook collection system model was calibrated using 5-minute data from a temporary gauge at the Gowanus Pump Station and hourly data from the NWS station at Central Park (CPK).

4.2.2. Collection System Monitoring

Monitoring of flows within the collection system was an integral part of model calibration. The modeled WPCP service area is comprised of individual subcatchments that have varying and sometimes complex hydrologic characteristics; thus, monitoring of flows at the WPCP alone is not sufficient. Flow monitoring at strategic locations throughout the collection system provides insight into runoff characteristics and response from selected groups of subcatchments that are tributary to the monitoring location. This enables the model to represent more accurately the distribution of runoff and instills confidence in the ability to make recommendations for improvements at various locations in the collection system.

In the Red Hook model, a total of 17 meters were installed at key locations throughout the collection system. The calibration used data that was collected twelve flow meters recording water depth data at 15-minute time intervals during the period August-December 1995 throughout the collection system; five flow meters recording water depth and average velocity

NYC_00006749
03082010_Gowanus_DEP_Prod DEP_E_PMP_00005546

data at 15-minute time intervals during the April-May 2003 period throughout the collection system; WPCP flows for the July-December 1995 and January-December 1999 periods; influent flows to the Gowanus Pump Station during October-December 2001 at 5-minute time intervals, and influent and effluent flow data at the Gowanus Pump Station during February-April 1998.

4.2.3. WPCP Flow

The use of WPCP inflow data for calibration purposes is an implicit approach to calibrating the total CSO generated insofar as the collection system may be considered a control volume about which mass must be conserved. If the plant flow rate generated by the InfoWorks CS model matches the documented plant flows, particularly in total volume, the CSO generated by the InfoWorks model is expected to be representative of actual system response. The inlet gate that controls inflow to the WPCP can be simulated using a real-time control (RTC) rule that mimics the practical operation procedure of the gates. The WPCP flow rate and wet well water level are generally recorded by the plant operations staff so that availability is typically not a limiting factor. The plant flow generated by the model is then compared to the plant operating data, and the difference can be used as a metric for overall system-wide calibration. Flow to the WPCP was used for calibration of the model.

4.3. RESULTS

In order to evaluate if the model was appropriate for representing the actual sewer collection system, plots were generated to illustrate how the modeled water depth and flow match the observed values at the selected monitoring locations, which are given in the following sub-sections. Comparisons were made for storm events when the most complete and reliable flow monitoring data was collected. Note that collection systems are particularly challenging environments for most instrumentation. They are characterized by extreme flow and water level variability, corrosive water quality, and solids that may damage or periodically blind a sensor. As a result, meters may yield data sets with conspicuous errors depending on the type of meter and how it is installed, such as data spikes, flatlines, and blanks. These may preclude the use of statistical methods for quantifying the degree of model calibration. Therefore, a qualitative review of the comparison plots provided was the preferred approach to calibration adjustments.

4.3.1. Water Depth and Flow

The comparisons between the observed and modeled water depths and flows in the collection system are presented beginning with Figure 4-3. The plots of observed versus modeled depth throughout the collection system demonstrate that the model represents the actual collection system response reasonably well. Peak depth was slightly over predicted by the model at R9SM1 during Event #2 by approximately 1.8 feet, but the model predicted the depth well during the other two storms evaluated. At R20A, the model under predicted depth during dry weather, by approximately 5.4 inches. This may have been due to sediment accumulation in the sewer at this location that was not included in the model. In addition, 5 out of the 12 collection system meter locations were not useful since the observed data was virtually incomplete during the entire monitoring period. This included meters SS1-1, SS1-5, SS1-6, R20A-C, and RHR10R11.

During the 2003 period, modeled and observed flow matched well at meters B2b and B2a. At meter B1, both dry weather flow and peak flows were over predicted by the model. At

NYC_00006750
03082010_Gowanus_DEP_Prod
DEP_E_PMP_00005547

the Nevins Street Pump Station, peak flows were underpredicted by the model. Possible reasons for over or under predicted flows/depths are local rainfall effects. Since the rain data used in this analysis was primarily from JFK airport, the data may not accurately represent the actual storm conditions in the local Red Hook area. In addition, some of the predicted peaks may have been over or under calculated by the model due to not having enough model extent and therefore not accounting for all of the pipe storage and attenuation. Also, the flow monitoring contractor chosen for this effort reported repeated problems associated with the field maintenance of meters, including fouling of sensors, loss of flow meters, etc. In general, the metering data obtained from this contractor was found to have numerous quality control issues.

4.3.2. WPCP

Flow to both the WPCP and the Gowanus Pump Station was used for model calibration. The total observed and modeled volumes entering the WPCP are summarized in Table 4-4. The plots of observed versus modeled flow to the WPCP demonstrate that the modeled plant flow matches the observed flow well. The average difference between the observed and computed flow volumes is less than 5%. During Event #3, the modeled peak flow at the WPCP was approximately 80 MGD, whereas the observed data indicated a peak flow of approximately 100 MGD. This discrepancy can be attributed to the fact that in reality the plant flow can be throttled by the operator, and modeling this human decision is difficult. During this calibration event, the model underestimated the peak flow conveyed to the WPCP. For Events #1, and #2, as well as during 1999, the model represented the conveyance of flow at the WPCP reasonably well.

Flow at the Gowanus Pump Station was calibrated well to the 12/17/2001 event. Other events that occurred during the monitoring period (11/24/2001, 12/09/2001 and 12/14/2001) illustrated the model over predicting flow during one of the events and under predicting at the other two events. This may be due to the influence of operator-induced pumping controls at the station in response to a rain event. On average, the model seems to predict flows at the pump station reasonably well over long term periods.

The Gowanus Pump Station capacity was increased from 26.2 to 28.5 MGD based on operation records from the DEP. The percent impervious estimates were found to be too high in some drainage areas tributary to the pump station and therefore, this parameter was refined during this round of calibration. Also, the Bond-Lorraine sewer through which the pump station currently discharges pumped flows was expanded to include more detail. Changes in pipe sizes, more detailed pipe segments, and additional sediments within the Bond-Lorraine sewer were included.

4.4. CONCLUSIONS

The calibration of the Red Hook InfoWorks model relied on 17 meters spatially distributed throughout the collection system, observed flow at the WPCP and the Gowanus Pump Station, and a range of precipitation events that are characteristic of a typical rainfall year. The procedure ultimately resulted in reasonable agreement between model results and observed data at all locations used for calibration. Subsequent validation against different time periods and data sets than those used for calibration verify that the model is calibrated to the degree necessary for calculating event volumes, peak flow rates, and total annual overflow volumes for comparisons between CSO abatement alternatives.

NYC_00006751
03082010_Gowanus_DEP_Prod DEP_E_PMP_00005548

Table 4-1. Alarm Sensors Data

Regulator	Alarm Level (inch)	Bench Level (inch)	Sensor to Channel (inch)	Note	Address
RH-R02	45	42	77	Moved to DYNAC	Wolcott St. & Conover St. / Brooklyn
RH-R20	73	70	96	Moved to DYNAC	Gold St. & Plymoth St. / Brooklyn
RH-R21	39	36	87	Moved to DYNAC	Hudson St. & Plymoth St. / Brooklyn

Table 4-2. Summary of Rainfall Events for Model Calibration

Period	Maximum Intensity (in/hr)	Duration	Total Rainfall (inches)
Event 1 - 09/25/1995	0.17	30 hours	0.98
Event 2 - 10/21/1995	0.76	6 hours	2.17
Event 3 - 11/11/1995	0.53	15 hours	1.93
Event 4 - 12/17/2001	0.36	14 hours	0.63
04/01/2003 - 05/13/2003	0.24	43 days	4.07

Table 4-3. EAP Rain Gauges

Station	Borough	WPCP Service Area
13th Street PS	Manhattan	Newtown Creek
Douglaston PS	Queens	Tallman Island
Hunts Point WPCP	Bronx	Hunts Point
Jamaica WPCP	Queens	Jamaica
Manhattan Grit Chamber	Manhattan	Wards Island
North River WPCP	Manhattan	North River
Owls Head WPCP	Brooklyn	Owls Head
Paerdegat PS	Brooklyn	Coney Island
Port Richmond WPCP	Staten Island	Port Richmond

Table 4-4. Comparison of Observed and Calculated Plant Flow Volume

Period	Volume (MG)		Difference	
	Observed	Modeled	Volume (MG)	%
Event 1 - 09/25/1995	89	86	-3	3
Event 2 - 10/21/1995	41	42	1	2
Event 3 - 11/11/1995	62	56	-6	-10
01/01/1999 - 03/31/1999	3154	3325	171	5
04/01/1999 - 06/30/1999	3050	3008	-42	-1
06/29/1999 - 09/30/1999	3506	3277	-229	-7
10/01/1999 - 12/31/1999	3329	3209	-120	-4

NYC_00006752
03082010_Gowanus_DEP_Prod DEP_E_PMP_00005549

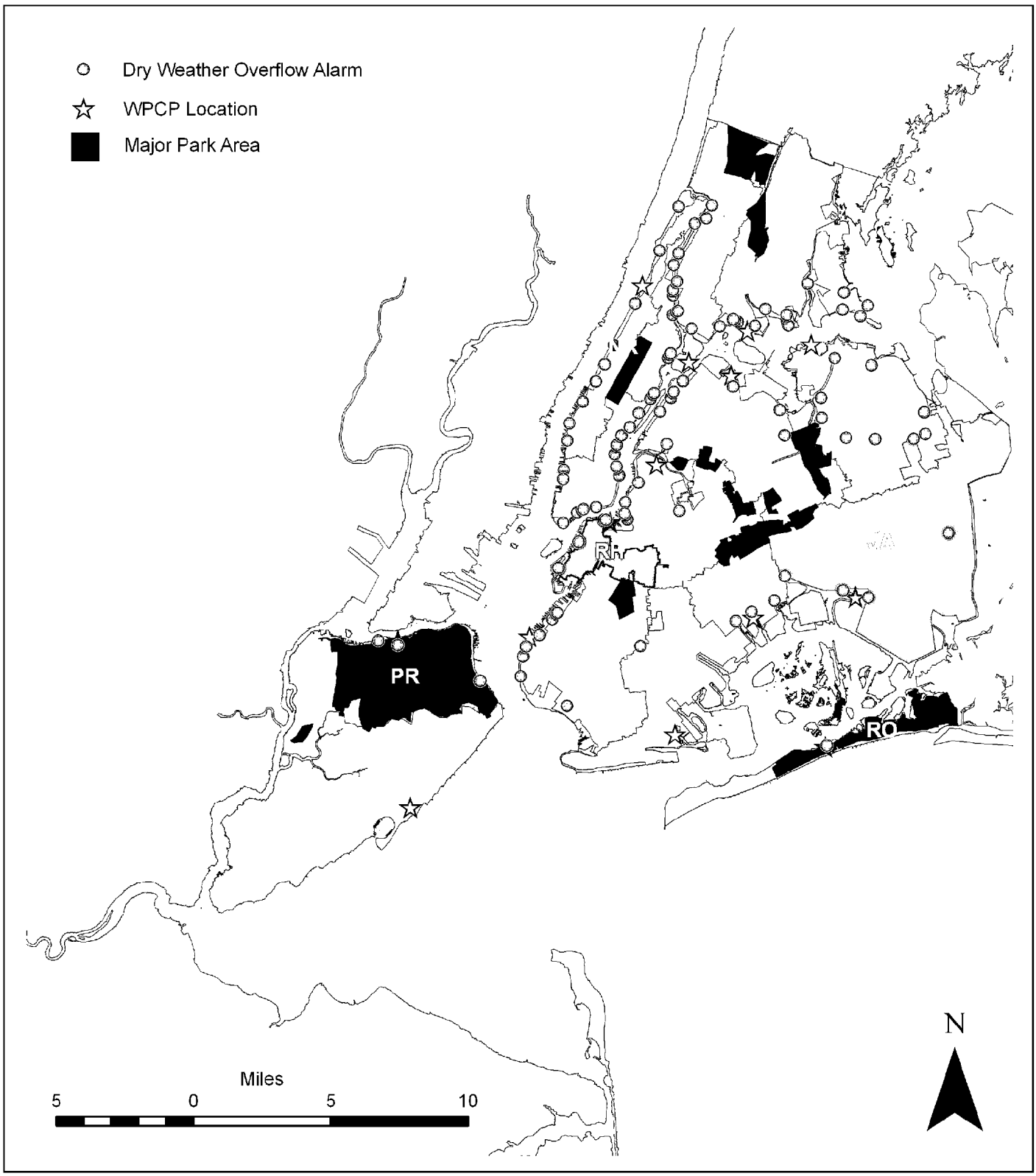

New York City
Department of Environmental Protection

City-Wide Dry Weather Overflow Alarm Sensors

Red Hook WPCP Landside Modeling Report

FIGURE 4-1



New York City
Department of Environmental Protection

Typical Alarm Sensor at a Regulator

Red Hook WPCP Landside Modeling Report

FIGURE 4-2

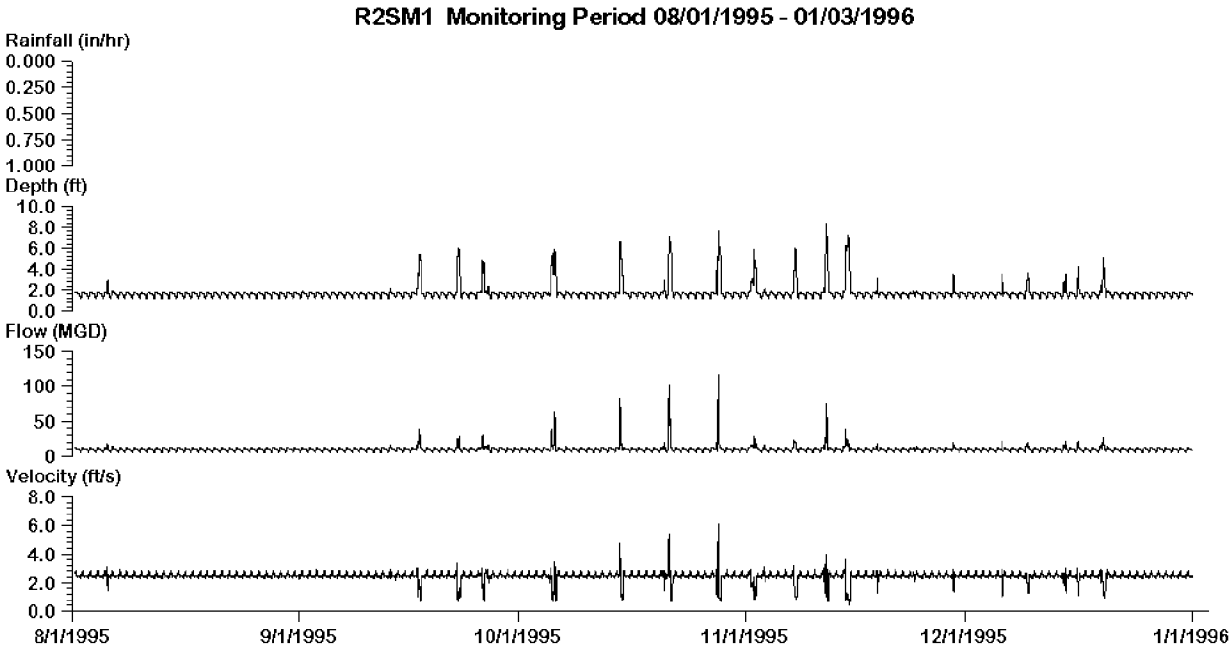

	Rainfall			Depth (ft)		Flow (MGD)			Velocity (ft/s)	
	Depth (in)	Peak (in/hr)	Average (in/hr)	Min	Max	Min	Max	Volume (US Mgal)	Min	Max
Rain	18.900	0.860	0.005							
Observed				0.000	6.492	0.000	0.000	0.000	0.000	0.000
Model				1.188	8.299	5.941	115.655	1612.275	0.416	6.073

New York City
Department of Environmental Protection

Meter R2SM1
Full Monitoring Period
08/01/1995 – 01/03/1996

Red Hook WPCP Landside Modeling Report

FIGURE 4-3

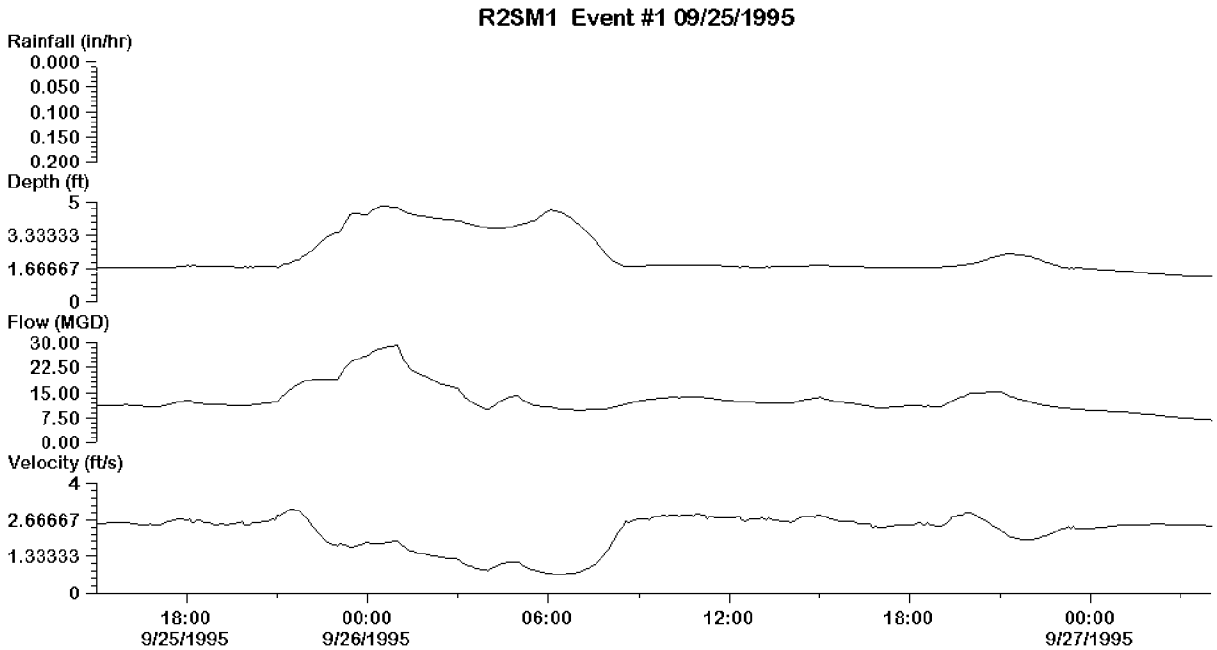

	Rainfall			Depth (ft)		Flow (MGD)			Velocity (ft/s)	
	Depth (in)	Peak (in/hr)	Average (in/hr)	Min	Max	Min	Max	Volume (US Mgal)	Min	Max
Rain	0.980	0.170	0.026							
Observed				0.000	4.808	0.000	0.000	0.000	0.000	0.000
Model				1.266	4.816	6.837	29.126	20.058	0.686	3.040

New York City
Department of Environmental Protection

Meter R2SM1
Calibration Event 1
09/25/1995

Red Hook WPCP Landside Modeling Report

FIGURE 4-4

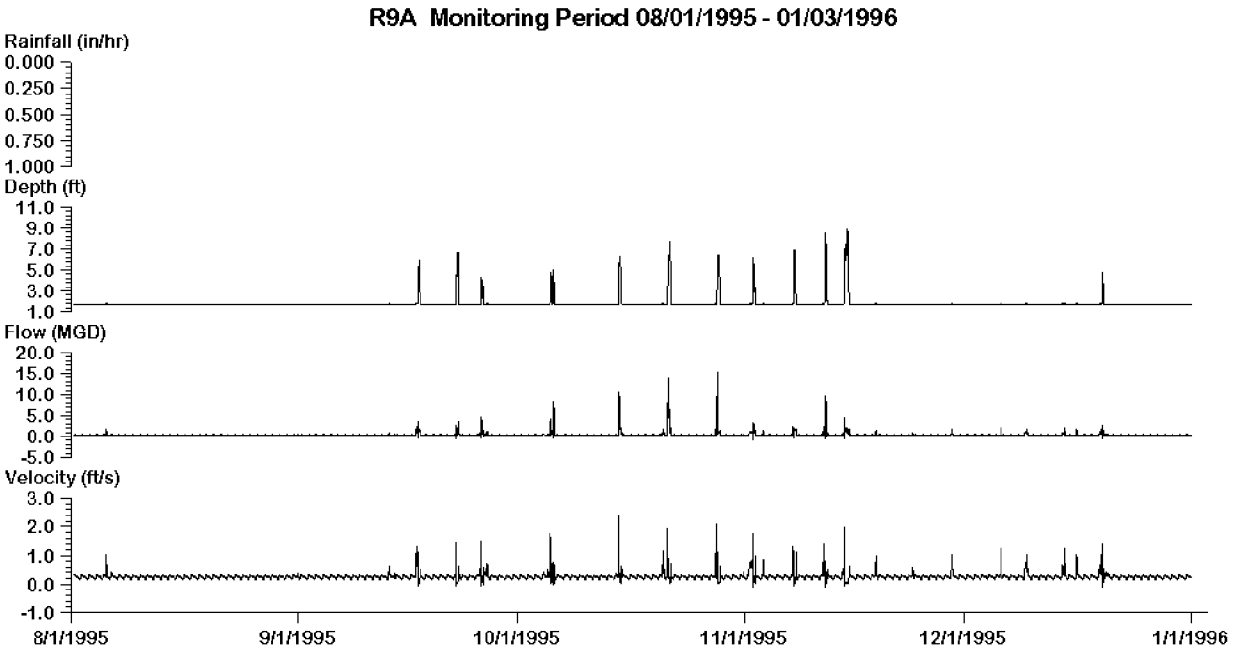

	Rainfall			Depth (ft)		Flow (MGD)			Velocity (ft/s)	
	Depth (in)	Peak (in/hr)	Average (in/hr)	Min	Max	Min	Max	Volume (US Mgal)	Min	Max
Rain	18.900	0.860	0.005							
Observed				1.850	9.033	0.000	0.000	0.000	0.000	0.000
Model				1.735	8.868	-1.024	15.435	66.475	-0.111	2.392

New York City
Department of Environmental Protection

Meter R9A
Full Monitoring Period
08/01/1995 – 01/03/1996

Red Hook WPCP Landside Modeling Report

FIGURE 4-5

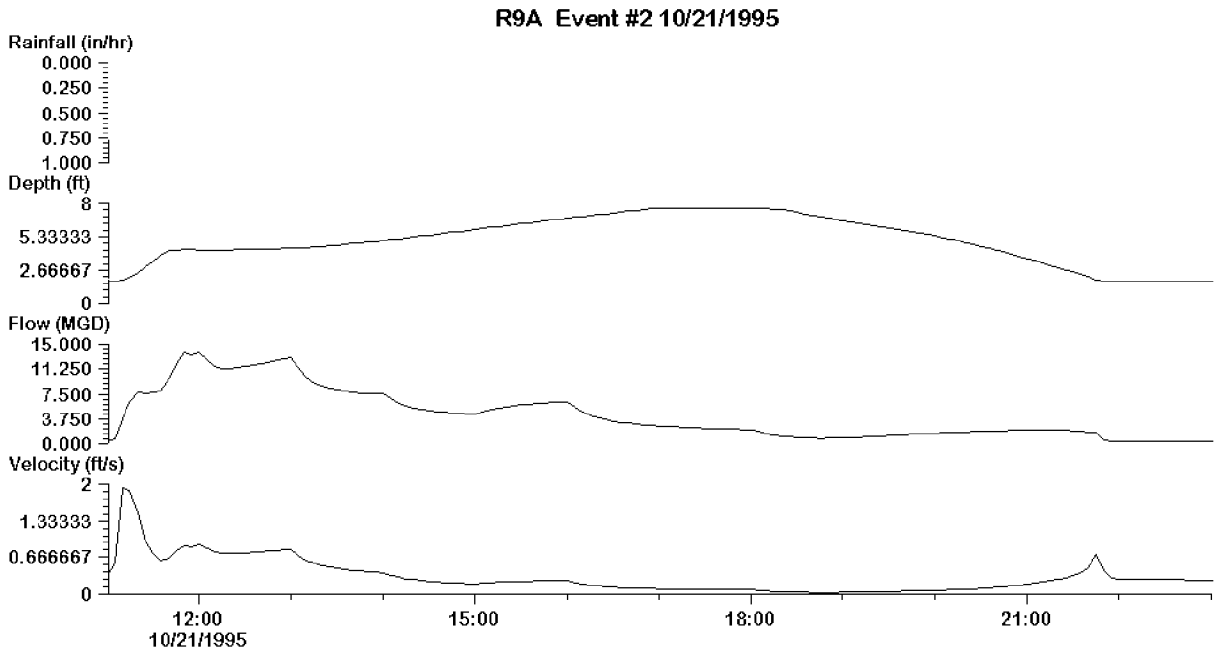

	Rainfall			Depth (ft)		Flow (MGD)			Velocity (ft/s)	
	Depth (in)	Peak (in/hr)	Average (in/hr)	Min	Max	Min	Max	Volume (US Mgal)	Min	Max
Rain	2.158	0.550	0.117							
Observed				1.946	6.333	0.000	0.000	0.000	0.000	0.000
Model				1.741	7.651	0.336	13.711	2.173	0.032	1.936

New York City
Department of Environmental Protection

Meter R9A
Calibration Event 2
10/21/1995

Red Hook WPCP Landside Modeling Report

FIGURE 4-6

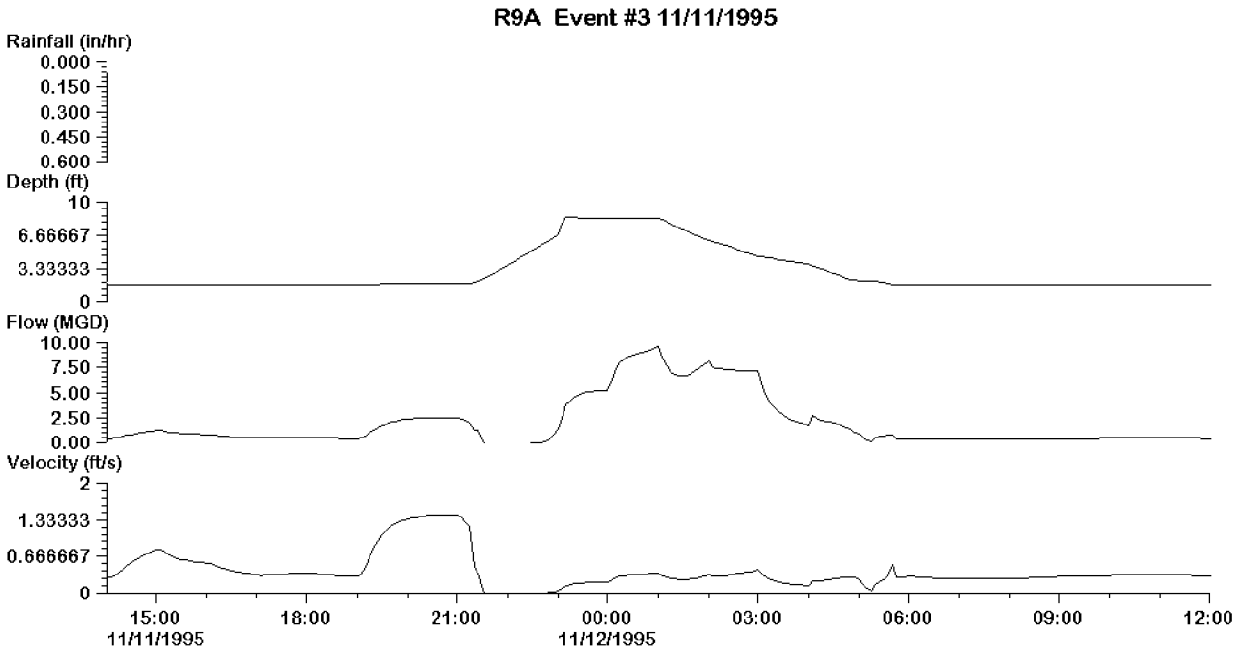

	Rainfall			Depth (ft)		Flow (MGD)			Velocity (ft/s)	
	Depth (in)	Peak (in/hr)	Average (in/hr)	Min	Max	Min	Max	Volume (US Mgal)	Min	Max
Rain	1.929	0.530	0.085							
Observed				1.921	9.033	0.000	0.000	0.000	0.000	0.000
Model				1.742	8.482	-0.622	9.672	1.840	-0.105	1.420

New York City
Department of Environmental Protection

Meter R9A
Calibration Event 3
11/11/1995

Red Hook WPCP Landside Modeling Report

FIGURE 4-7

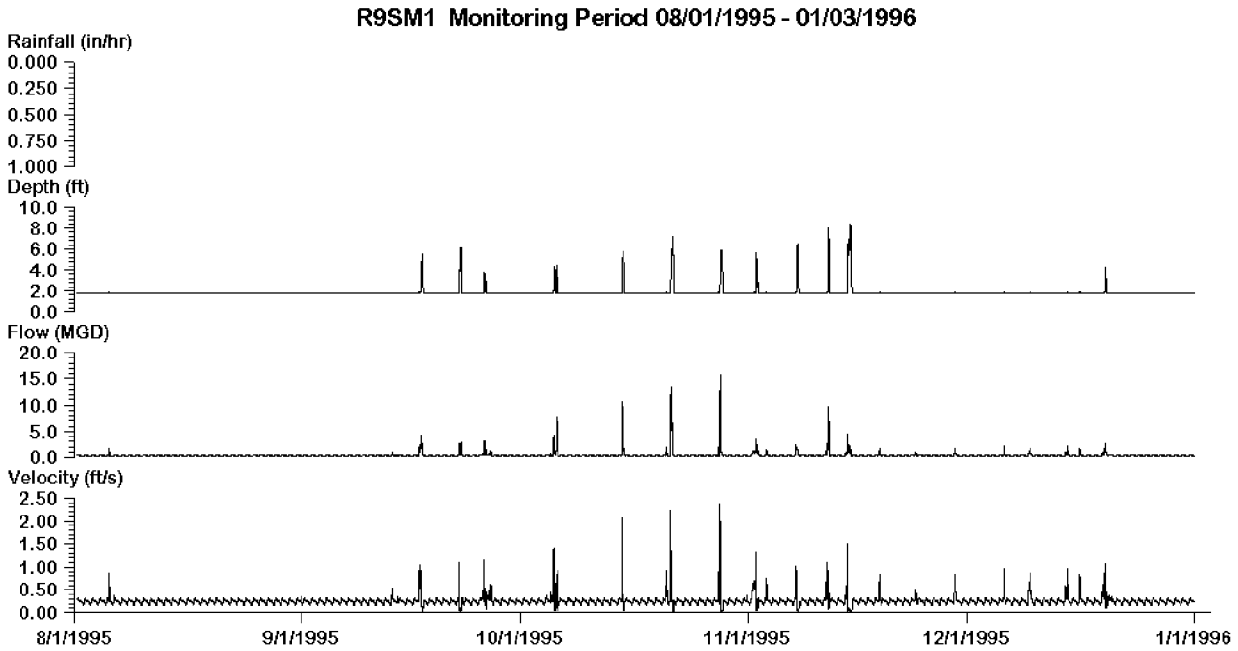

	Rainfall			Depth (ft)		Flow (MGD)			Velocity (ft/s)	
	Depth (in)	Peak (in/hr)	Average (in/hr)	Min	Max	Min	Max	Volume (US Mgal)	Min	Max
Rain	18.900	0.860	0.005							
Observed				0.000	8.117	0.000	0.000	0.000	0.000	0.000
Model				1.744	8.369	0.206	15.773	66.298	0.015	2.354

New York City
Department of Environmental Protection

Meter R9SM1
Full Monitoring Period
08/01/1995 – 01/03/1996

Red Hook WPCP Landside Modeling Report

FIGURE 4-8

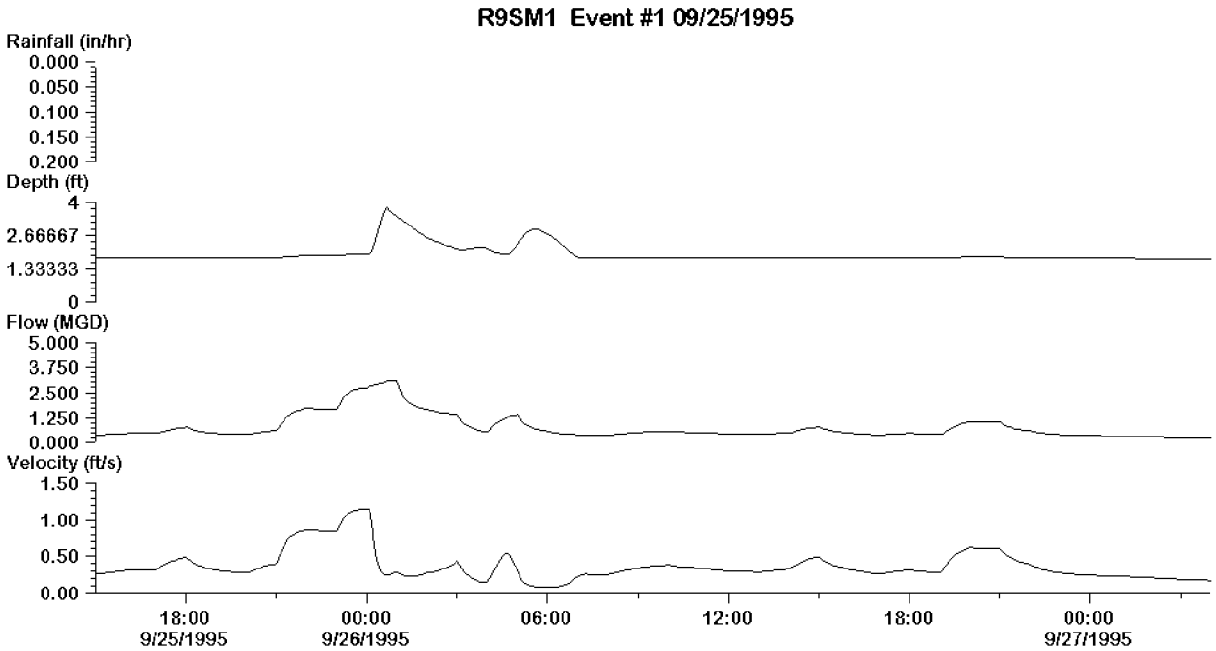

	Rainfall			Depth (ft)		Flow (MGD)			Velocity (ft/s)	
	Depth (in)	Peak (in/hr)	Average (in/hr)	Min	Max	Min	Max	Volume (US Mgal)	Min	Max
Rain	0.980	0.170	0.026							
Observed				0.000	3.758	0.000	0.000	0.000	0.000	0.000
Model				1.747	3.787	0.240	3.109	1.192	0.083	1.150

New York City
Department of Environmental Protection

Meter R9SM1
Calibration Event 1
09/25/1995

Red Hook WPCP Landside Modeling Report

FIGURE 4-9

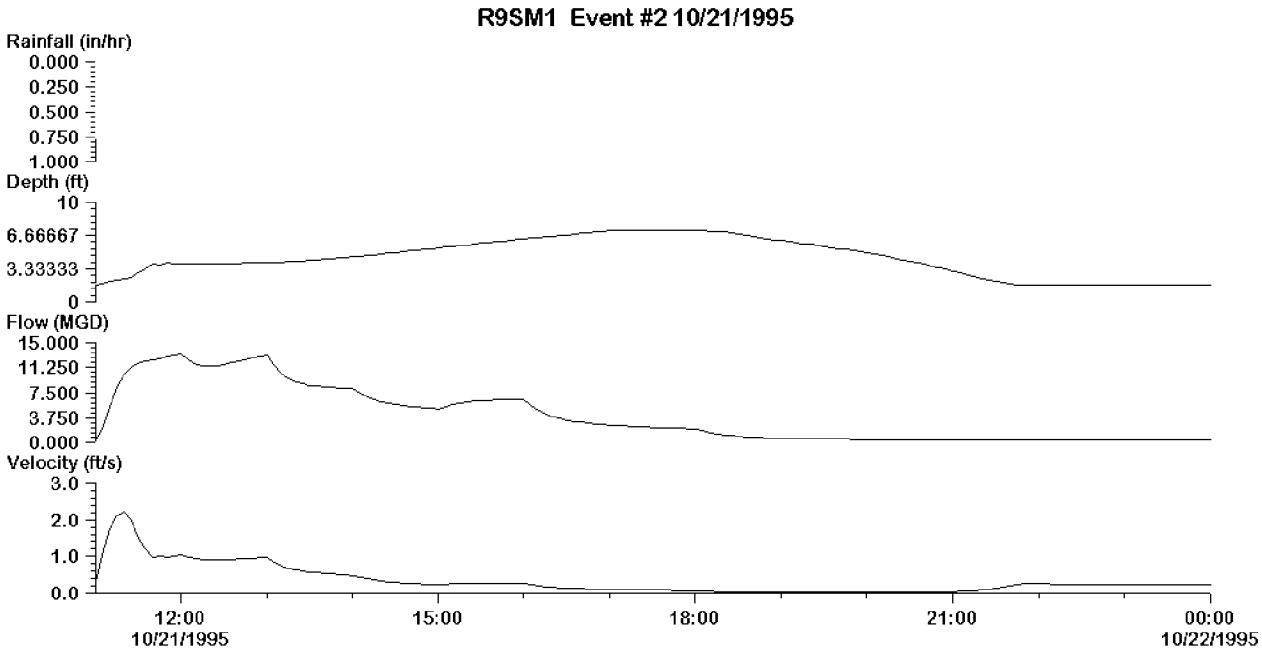

	Rainfall			Depth (ft)		Flow (MGD)			Velocity (ft/s)	
	Depth (in)	Peak (in/hr)	Average (in/hr)	Min	Max	Min	Max	Volume (US Mgal)	Min	Max
Rain	2.166	0.550	0.108							
Observed				1.758	5.292	0.000	0.000	0.000	0.000	0.000
Model				1.754	7.151	0.325	13.411	2.189	0.022	2.228

New York City
Department of Environmental Protection

Meter R9SM1
Calibration Event 2
10/21/1995

Red Hook WPCP Landside Modeling Report

FIGURE 4-10

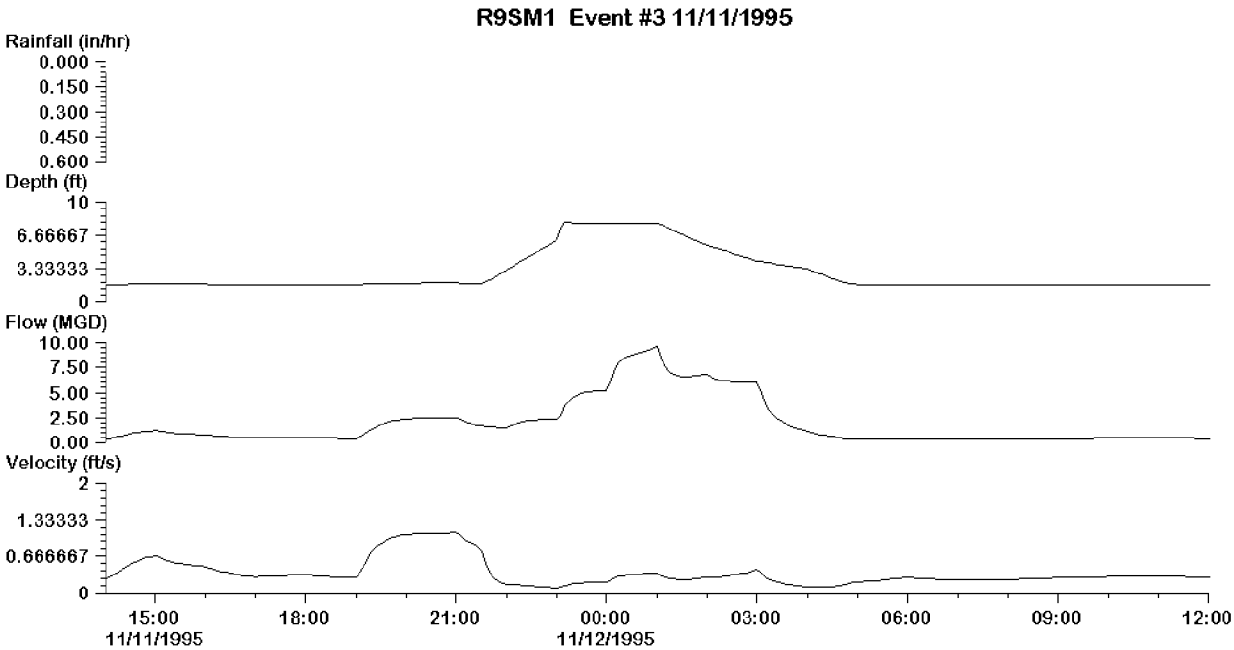

	Rainfall			Depth (ft)		Flow (MGD)			Velocity (ft/s)	
	Depth (in)	Peak (in/hr)	Average (in/hr)	Min	Max	Min	Max	Volume (US Mgal)	Min	Max
Rain	1.929	0.530	0.085							
Observed				1.750	8.117	0.000	0.000	0.000	0.000	0.000
Model				1.756	7.985	0.311	9.674	1.806	0.091	1.091

New York City
Department of Environmental Protection

Meter R9SM1
Calibration Event 3
11/11/1995

Red Hook WPCP Landside Modeling Report

FIGURE 4-11

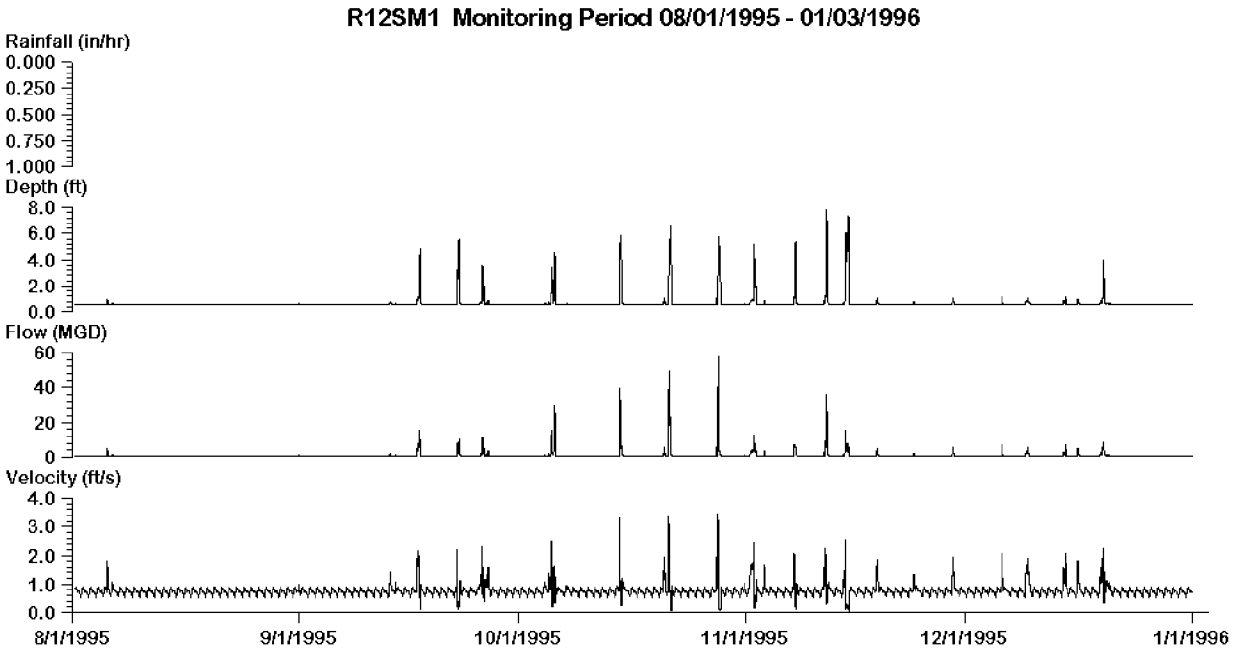

	Rainfall			Depth (ft)		Flow (MGD)			Velocity (ft/s)	
	Depth (in)	Peak (in/hr)	Average (in/hr)	Min	Max	Min	Max	Volume (US Mgal)	Min	Max
Rain	18.900	0.860	0.005							
Observed				0.000	6.083	0.000	0.000	0.000	0.000	0.000
Model				0.518	7.814	0.396	57.730	154.755	0.060	3.460

New York City
Department of Environmental Protection

Meter R12SM1
Full Monitoring Period
08/01/1995 – 01/03/1996

Red Hook WPCP Landside Modeling Report

FIGURE 4-12

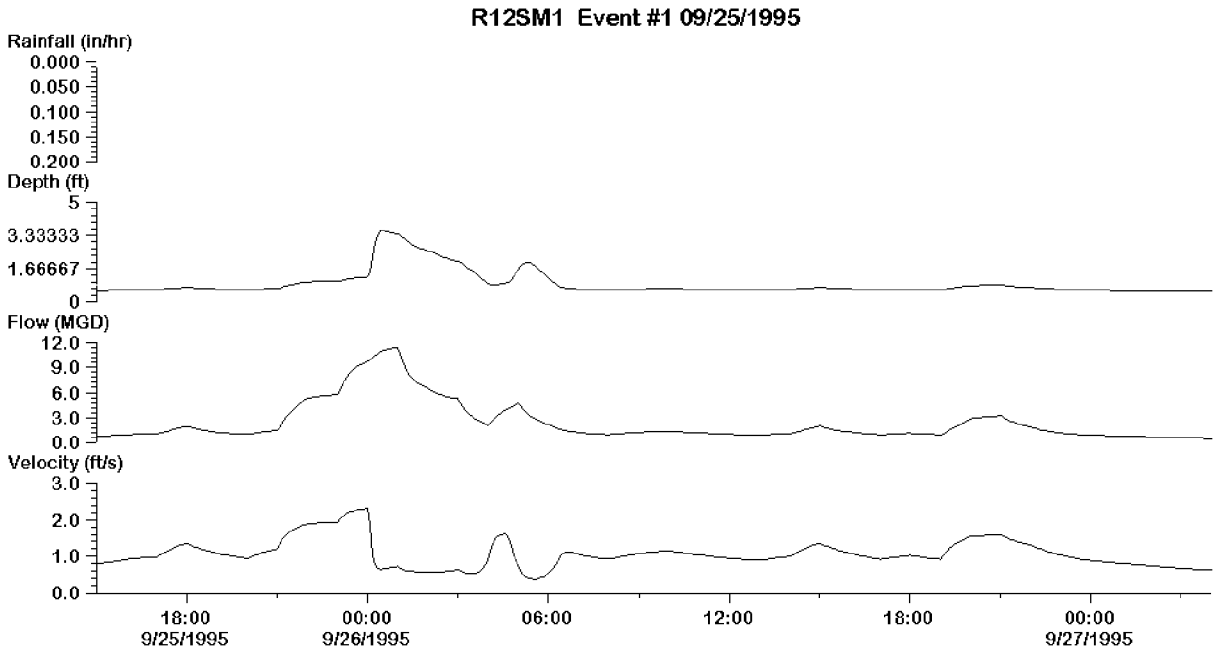

	Rainfall			Depth (ft)		Flow (MGD)			Velocity (ft/s)	
	Depth (in)	Peak (in/hr)	Average (in/hr)	Min	Max	Min	Max	Volume (US Mgal)	Min	Max
Rain	0.980	0.170	0.026							
Observed				0.000	3.925	0.000	0.000	0.000	0.000	0.000
Model				0.538	3.562	0.500	11.463	3.652	0.385	2.314

New York City
Department of Environmental Protection

Meter R12SM1
Calibration Event 1
09/25/1995

Red Hook WPCP Landside Modeling Report

FIGURE 4-13

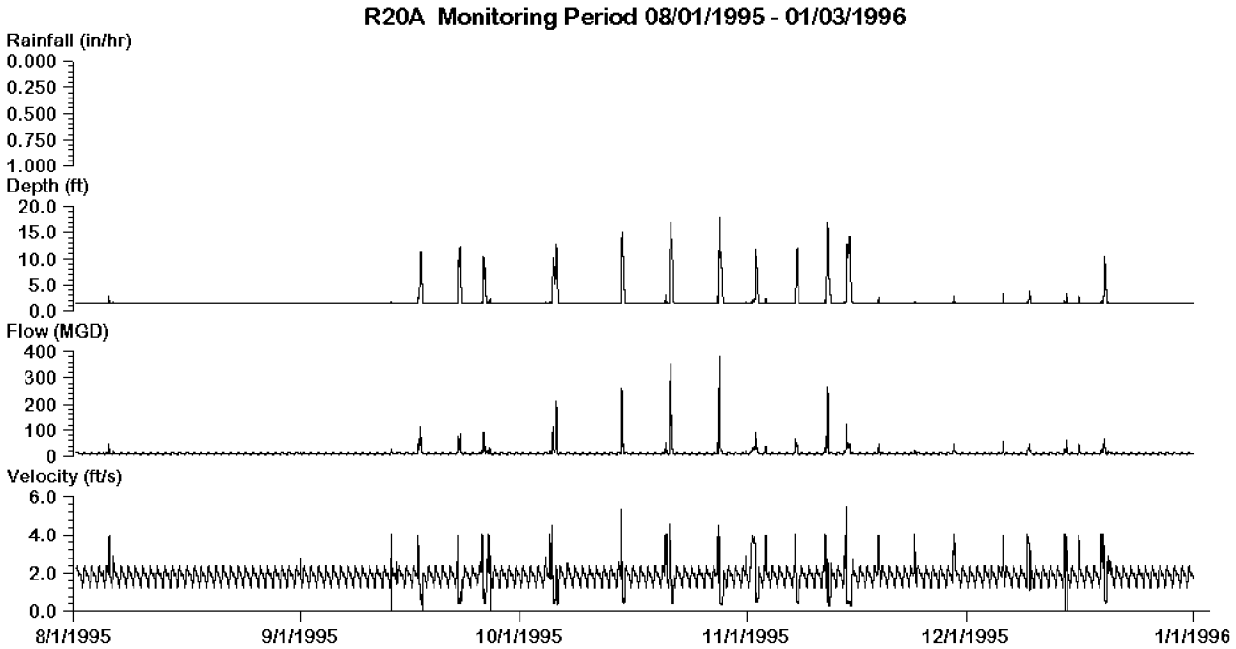

	Rainfall			Depth (ft)		Flow (MGD)			Velocity (ft/s)	
	Depth (in)	Peak (in/hr)	Average (in/hr)	Min	Max	Min	Max	Volume (US Mgal)	Min	Max
Rain	18.900	0.860	0.005							
Observed				6.720	14.328	0.000	0.000	0.000	0.000	0.000
Model				1.342	17.850	6.311	381.685	1938.448	0.000	5.484

New York City
Department of Environmental Protection

Meter R20A
Full Monitoring Period
08/01/1995 – 01/03/1996

Red Hook WPCP Landside Modeling Report

FIGURE 4-14

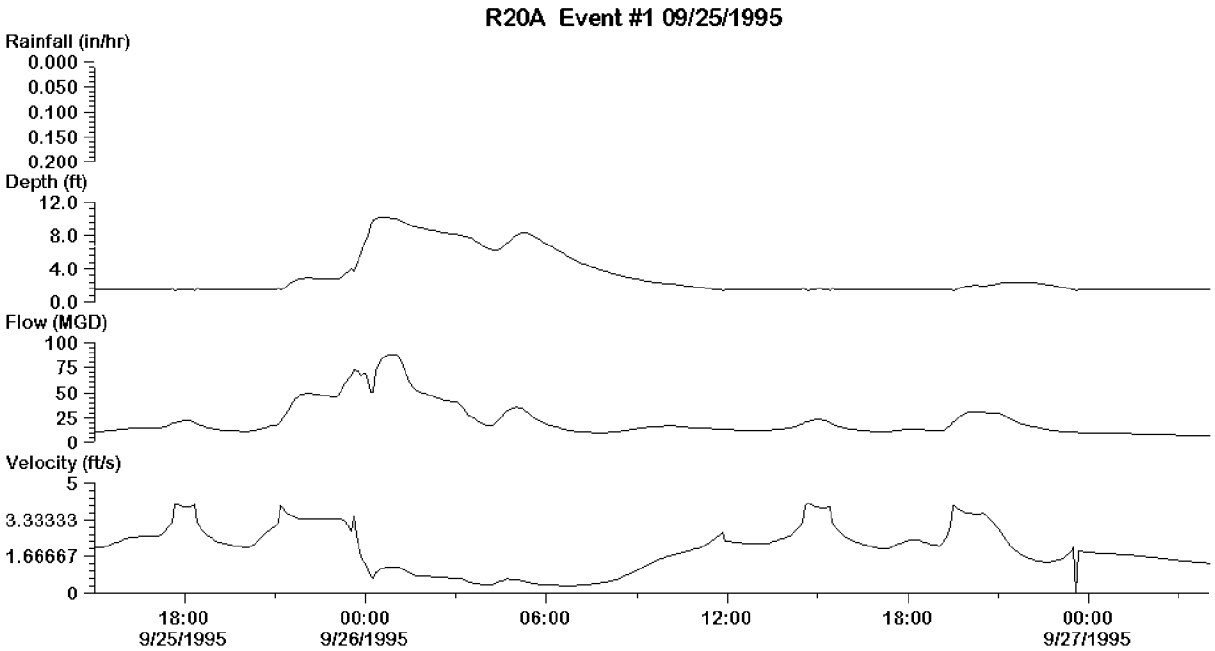

	Rainfall			Depth (ft)		Flow (MGD)			Velocity (ft/s)	
	Depth (in)	Peak (in/hr)	Average (in/hr)	Min	Max	Min	Max	Volume (US Mgal)	Min	Max
Rain	0.980	0.170	0.026							
Observed				6.720	10.703	0.000	0.000	0.000	0.000	0.000
Model				1.343	10.237	7.164	88.040	34.030	0.000	4.082

New York City
Department of Environmental Protection

Meter R20A
Calibration Event 1
09/25/1995

Red Hook WPCP Landside Modeling Report

FIGURE 4-15

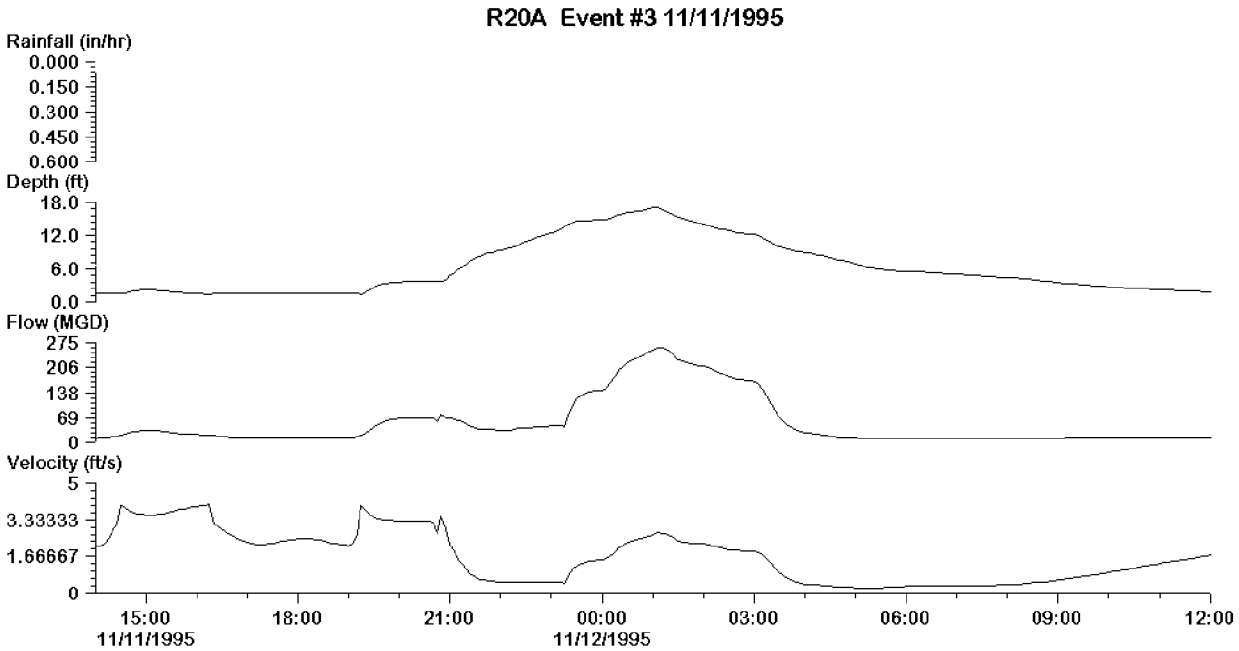

	Rainfall			Depth (ft)		Flow (MGD)			Velocity (ft/s)	
	Depth (in)	Peak (in/hr)	Average (in/hr)	Min	Max	Min	Max	Volume (US Mgal)	Min	Max
Rain	1.930	0.530	0.085							
Observed				6.720	14.328	0.000	0.000	0.000	0.000	0.000
Model				1.367	17.006	9.602	262.687	50.199	0.239	4.061

New York City
Department of Environmental Protection

Meter R20A
Calibration Event 3
11/11/1995

Red Hook WPCP Landside Modeling Report

FIGURE 4-16

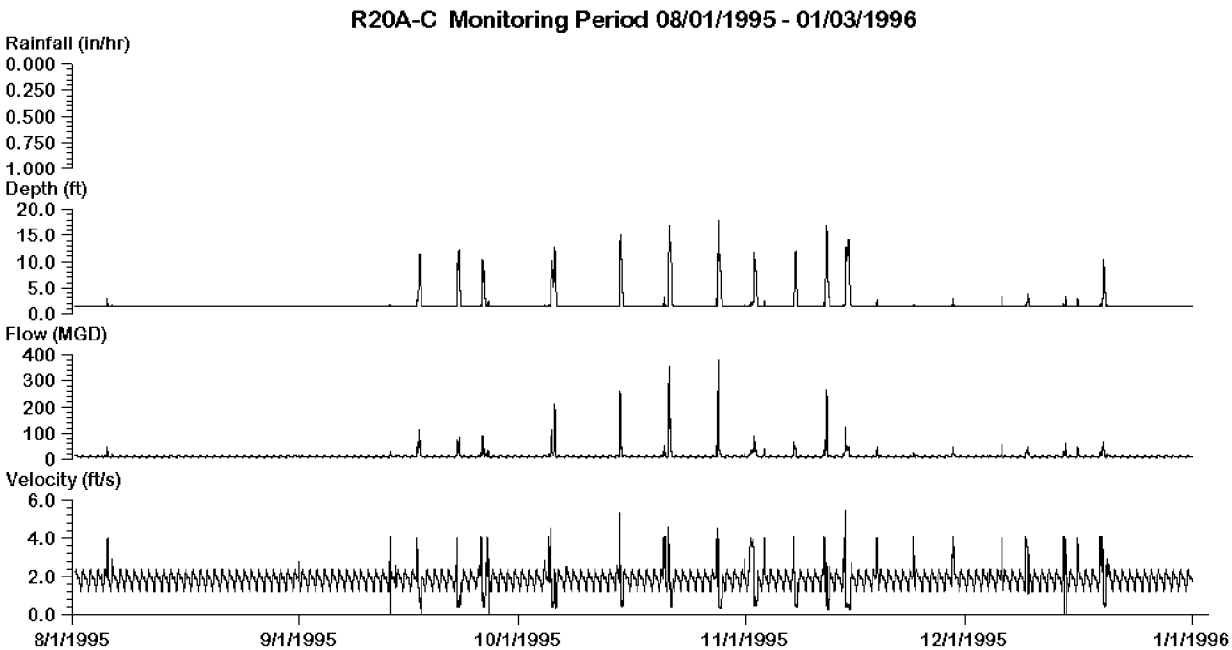

	Rainfall			Depth (ft)		Flow (MGD)			Velocity (ft/s)	
	Depth (in)	Peak (in/hr)	Average (in/hr)	Min	Max	Min	Max	Volume (US Mgal)	Min	Max
Rain	18.900	0.860	0.005							
Observed				0.000	0.107	0.000	0.000	0.000	0.000	0.000
Model				1.342	17.850	6.311	381.685	1938.448	0.000	5.484

New York City
Department of Environmental Protection

Meter R20A-C
Full Monitoring Period
08/01/1995 – 01/03/1996

Red Hook WPCP Landside Modeling Report

FIGURE 4-17

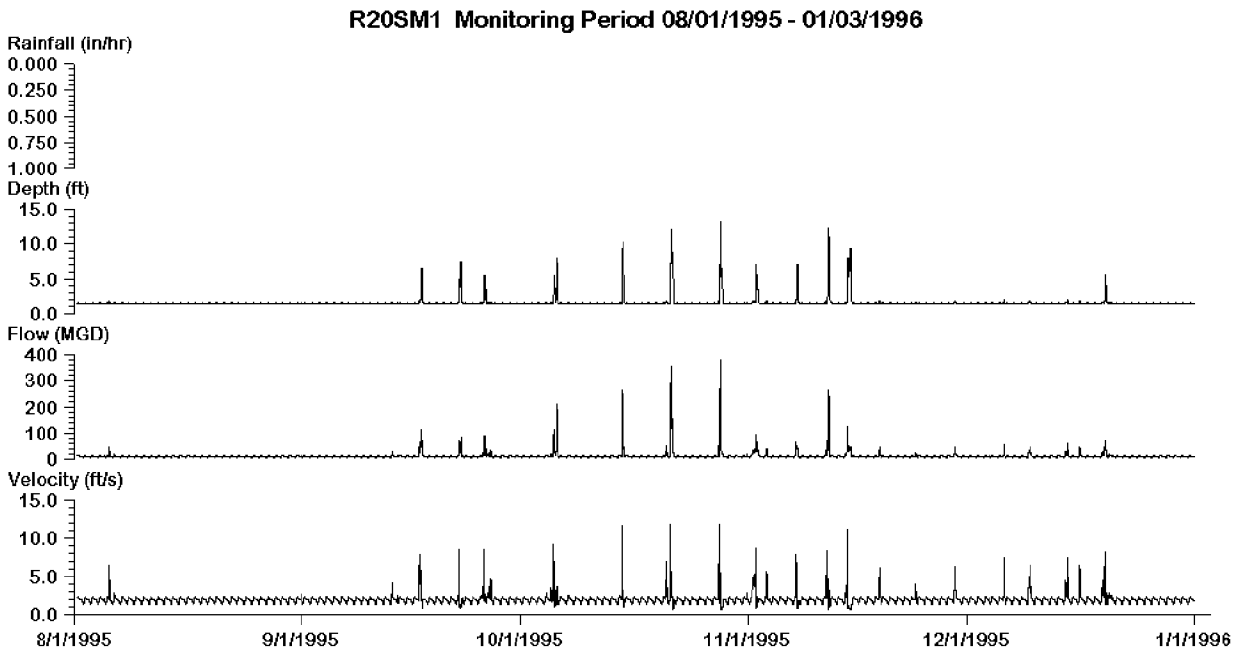

	Rainfall			Depth (ft)		Flow (MGD)			Velocity (ft/s)	
	Depth (in)	Peak (in/hr)	Average (in/hr)	Min	Max	Min	Max	Volume (US Mgal)	Min	Max
Rain	18.900	0.860	0.005							
Observed				0.000	8.500	0.000	0.000	0.000	0.000	0.000
Model				1.425	13.214	6.311	382.147	1938.526	0.591	11.831

New York City
Department of Environmental Protection

Meter R20SM1
Full Monitoring Period
08/01/1995 – 01/03/1996

Red Hook WPCP Landside Modeling Report

FIGURE 4-18

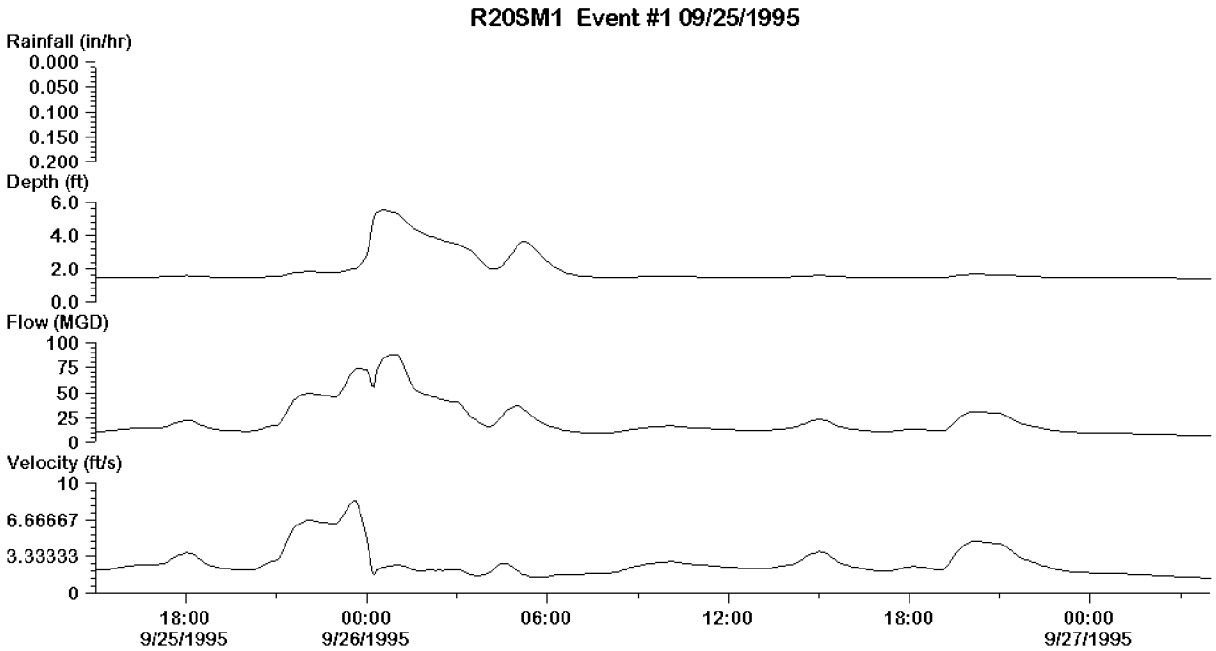

	Rainfall			Depth (ft)		Flow (MGD)			Velocity (ft/s)	
	Depth (in)	Peak (in/hr)	Average (in/hr)	Min	Max	Min	Max	Volume (US Mgal)	Min	Max
Rain	0.980	0.170	0.026							
Observed				2.000	4.967	0.000	0.000	0.000	0.000	0.000
Model				1.435	5.535	7.161	87.732	34.032	1.361	8.478

New York City
Department of Environmental Protection

Meter R20SM1
Calibration Event 1
09/25/1995

Red Hook WPCP Landside Modeling Report

FIGURE 4-19

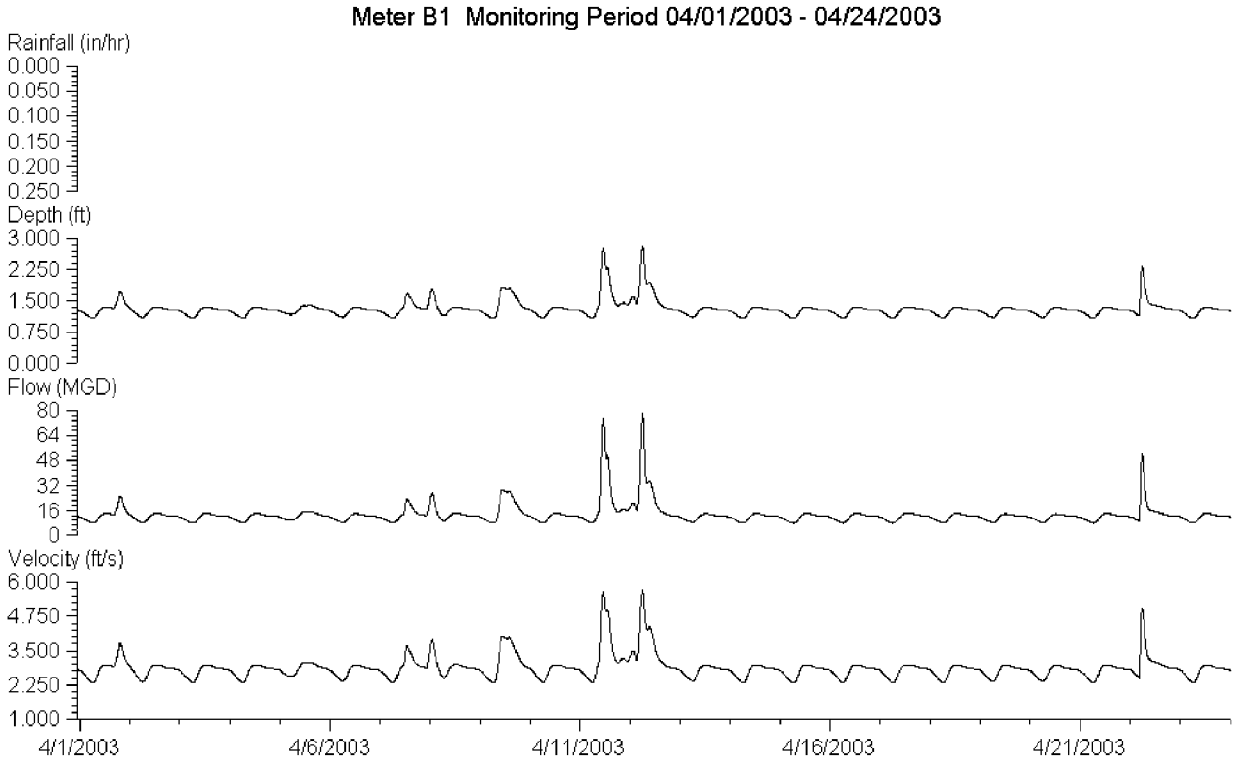

	Rainfall			Depth (ft)		Flow (MGD)			Velocity (ft/s)	
	Depth (in)	Peak (in/hr)	Average (in/hr)	Min	Max	Min	Max	Volume (US Mgal)	Min	Max
Rain	2.620	0.240	0.005							
Observed				0.000	0.000	-1.250	32.990	88.772	0.000	0.000
Model				1.086	2.811	7.913	78.131	309.517	2.310	5.721

New York City
Department of Environmental Protection

Meter B1
Full Monitoring Period
04/01/2003 – 04/24/2003

Red Hook WPCP Landside Modeling Report

FIGURE 4-20

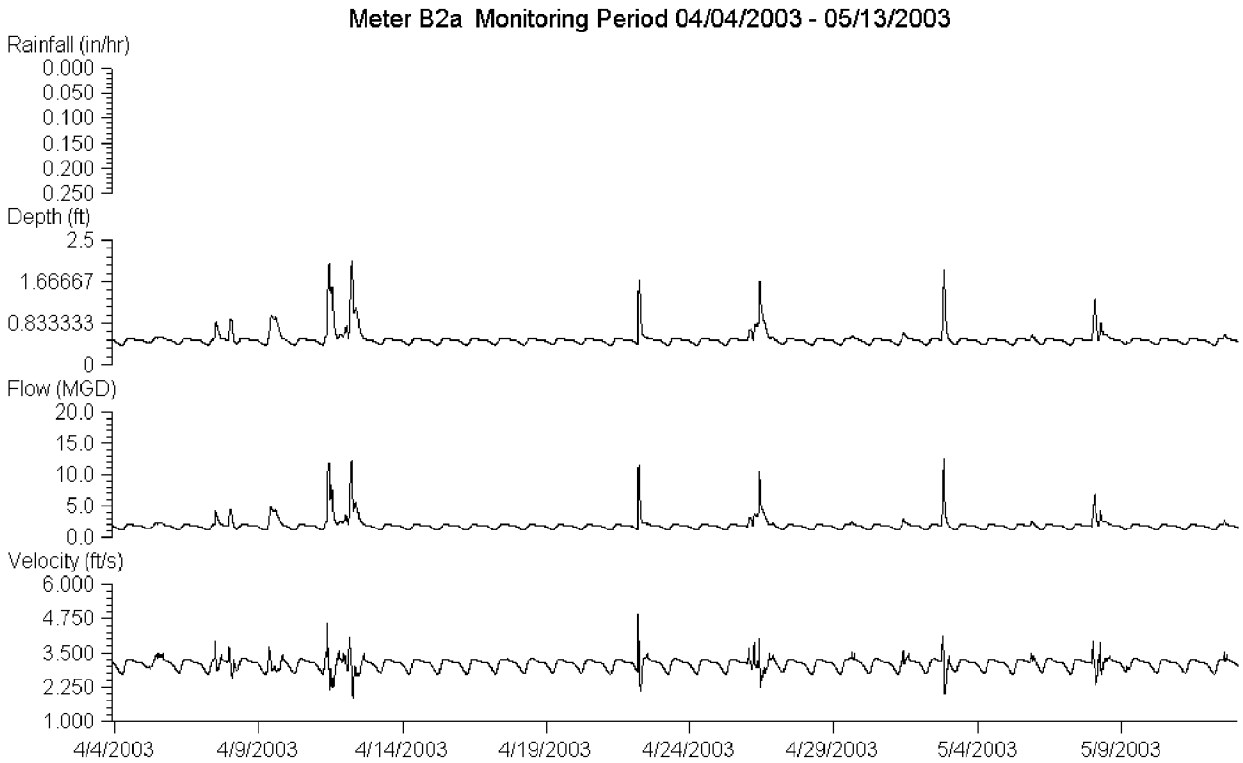

	Rainfall			Depth (ft)		Flow (MGD)			Velocity (ft/s)	
	Depth (in)	Peak (in/hr)	Average (in/hr)	Min	Max	Min	Max	Volume (US Mgal)	Min	Max
Rain	3.970	0.240	0.004							
Observed				0.000	0.000	-0.750	18.050	25.612	0.000	0.000
Model				0.399	2.084	1.150	12.463	75.879	1.846	4.882

New York City
Department of Environmental Protection

Meter B2a
Full Monitoring Period
04/04/2003 – 05/13/2003

Red Hook WPCP Landside Modeling Report

FIGURE 4-21

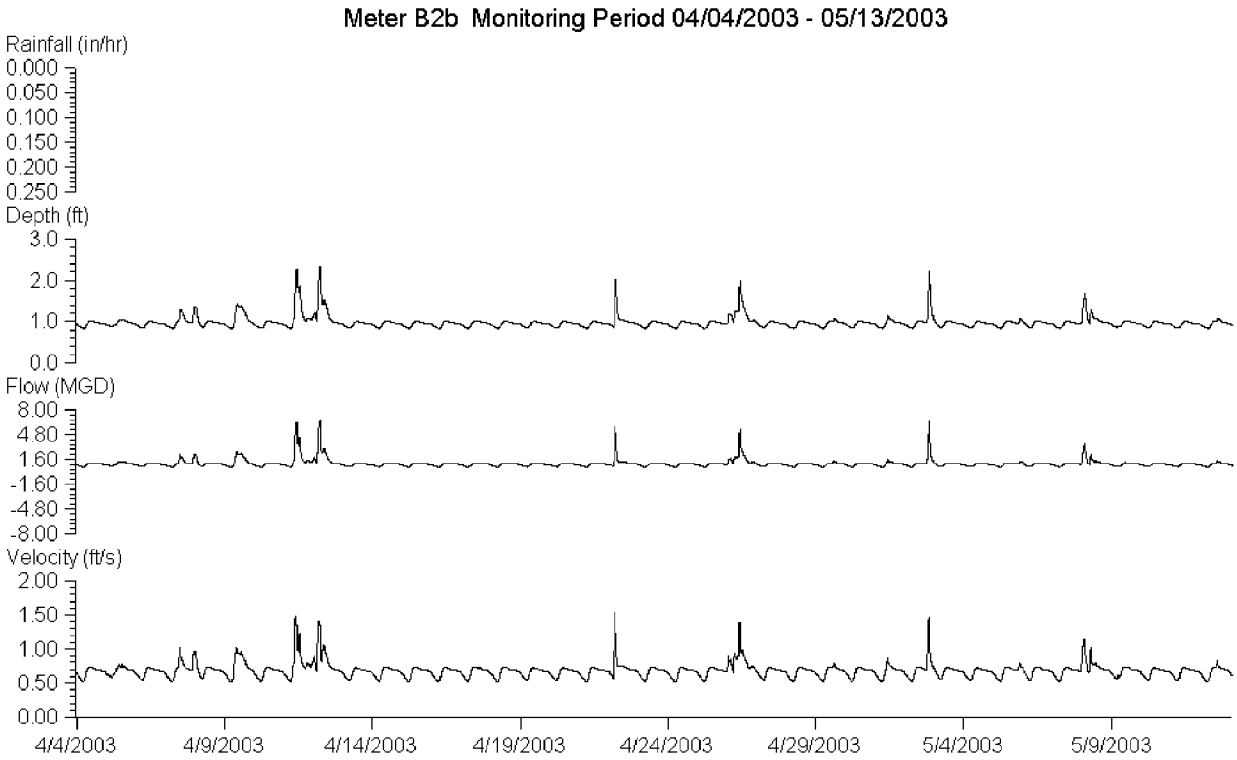

	Rainfall			Depth (ft)		Flow (MGD)			Velocity (ft/s)	
	Depth (in)	Peak (in/hr)	Average (in/hr)	Min	Max	Min	Max	Volume (US Mgal)	Min	Max
Rain	3.970	0.240	0.004							
Observed				0.000	0.000	-6.430	7.460	14.484	0.000	0.000
Model				0.835	2.340	0.643	6.582	42.695	0.521	1.531

New York City
Department of Environmental Protection

Meter B2b
Full Monitoring Period
04/04/2003 – 05/13/2003

Red Hook WPCP Landside Modeling Report

FIGURE 4-22

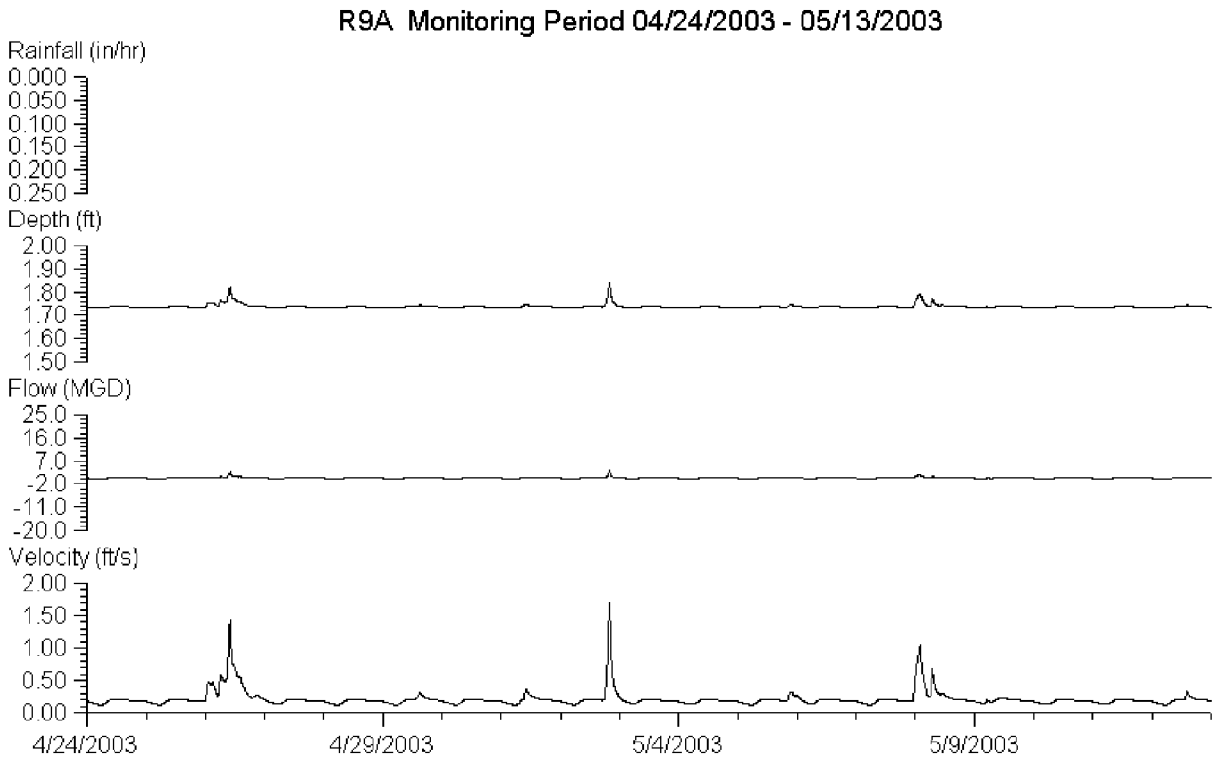

	Rainfall			Depth (ft)		Flow (MGD)			Velocity (ft/s)	
	Depth (in)	Peak (in/hr)	Average (in/hr)	Min	Max	Min	Max	Volume (US Mgal)	Min	Max
Rain	1.450	0.160	0.003							
Observed				0.000	0.000	-19.280	21.610	15.725	0.000	0.000
Model				1.733	1.840	0.154	3.161	5.412	0.120	1.694

New York City
Department of Environmental Protection

Meter R9A
Full Monitoring Period
04/24/2003 – 05/13/2003

Red Hook WPCP Landside Modeling Report

FIGURE 4-23

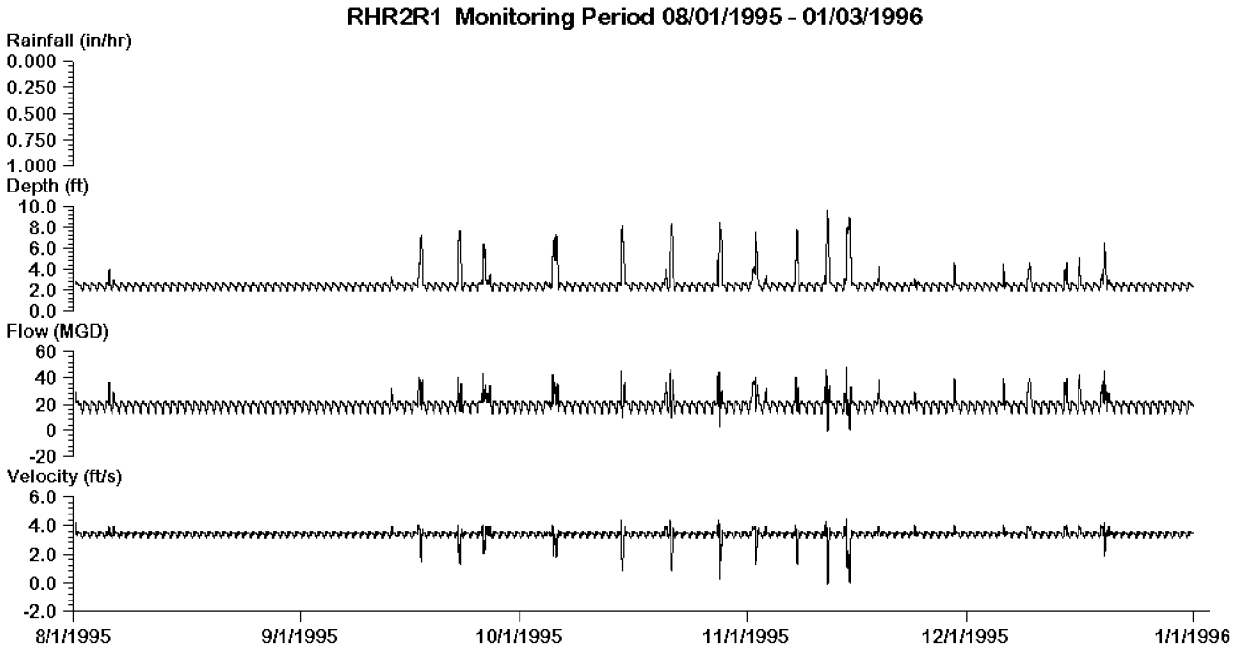

	Rainfall			Depth (ft)		Flow (MGD)			Velocity (ft/s)	
	Depth (in)	Peak (in/hr)	Average (in/hr)	Min	Max	Min	Max	Volume (US Mgal)	Min	Max
Rain	18.900	0.860	0.005							
Observed				0.000	9.417	0.000	0.000	0.000	0.000	0.000
Model				1.860	9.657	-1.276	48.023	3020.569	-0.117	4.463

New York City
Department of Environmental Protection

Meter RHR2R1
Full Monitoring Period
08/01/1995 – 01/03/1996

Red Hook WPCP Landside Modeling Report

FIGURE 4-24

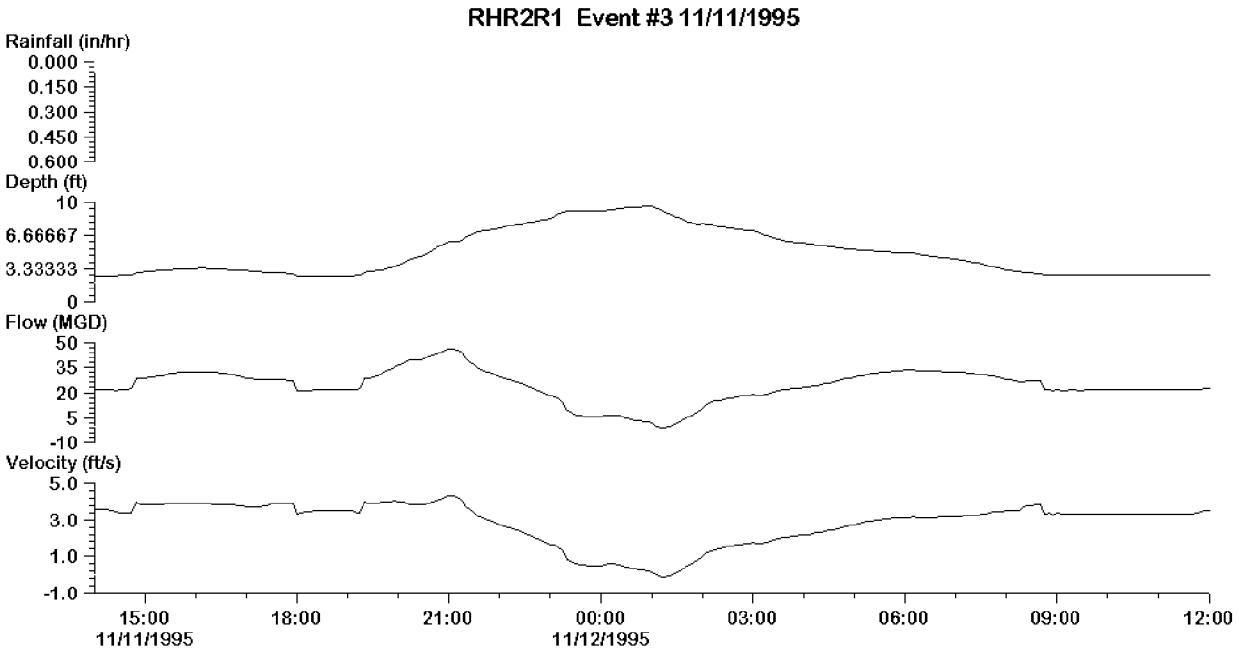

	Rainfall			Depth (ft)		Flow (MGD)			Velocity (ft/s)	
	Depth (in)	Peak (in/hr)	Average (in/hr)	Min	Max	Min	Max	Volume (US Mgal)	Min	Max
Rain	1.930	0.530	0.085							
Observed				1.592	9.417	0.000	0.000	0.000	0.000	0.000
Model				2.577	9.657	-1.276	46.120	22.245	-0.117	4.300

New York City
Department of Environmental Protection

Meter RHR2R1
Calibration Event 3
11/11/1995

Red Hook WPCP Landside Modeling Report

FIGURE 4-25

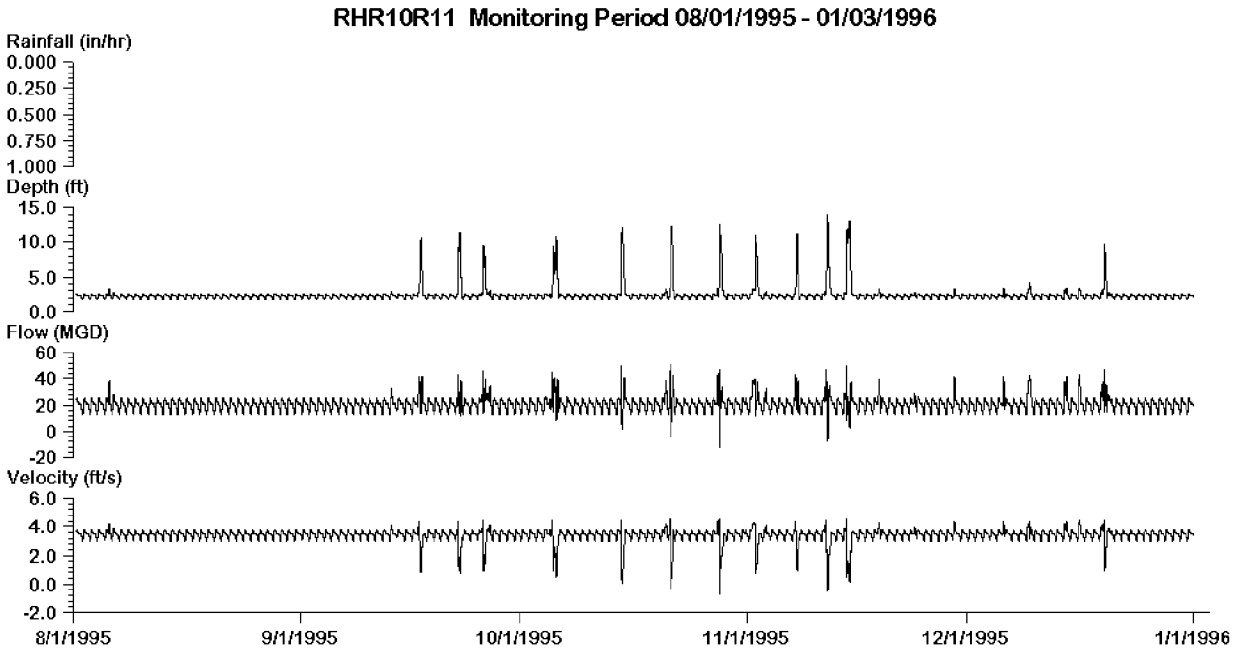

	Rainfall			Depth (ft)		Flow (MGD)			Velocity (ft/s)	
	Depth (in)	Peak (in/hr)	Average (in/hr)	Min	Max	Min	Max	Volume (US Mgal)	Min	Max
Rain	18.900	0.860	0.005							
Observed				0.000	4.008	0.000	0.000	0.000	0.000	0.000
Model				1.743	13.854	-12.106	50.833	3148.030	-0.740	4.565

New York City
Department of Environmental Protection

Meter RHR10R11
Full Monitoring Period
08/01/1995 – 01/03/1996

Red Hook WPCP Landside Modeling Report

FIGURE 4-26

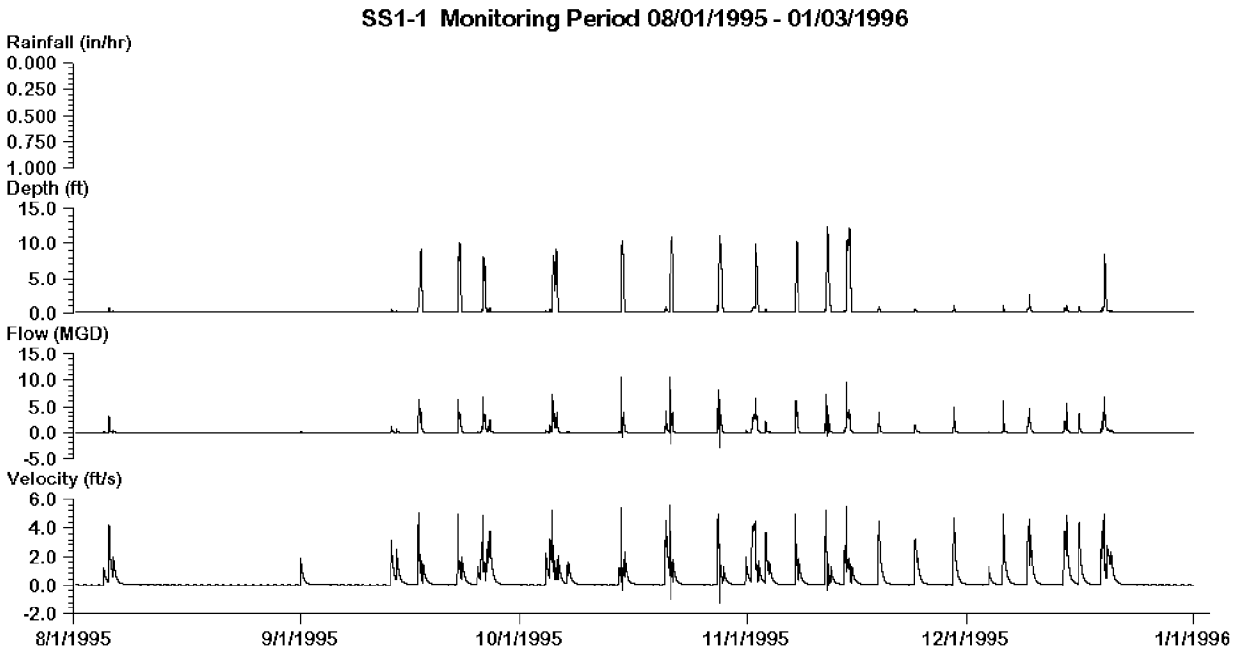

	Rainfall			Depth (ft)		Flow (MGD)			Velocity (ft/s)	
	Depth (in)	Peak (in/hr)	Average (in/hr)	Min	Max	Min	Max	Volume (US Mgal)	Min	Max
Rain	18.900	0.860	0.005							
Observed				0.000	1.592	0.000	0.000	0.000	0.000	0.000
Model				0.100	12.404	-2.915	10.591	28.855	-1.251	5.592

New York City
Department of Environmental Protection

Meter SS1-1
Full Monitoring Period
08/01/1995 – 01/03/1996

Red Hook WPCP Landside Modeling Report

FIGURE 4-27

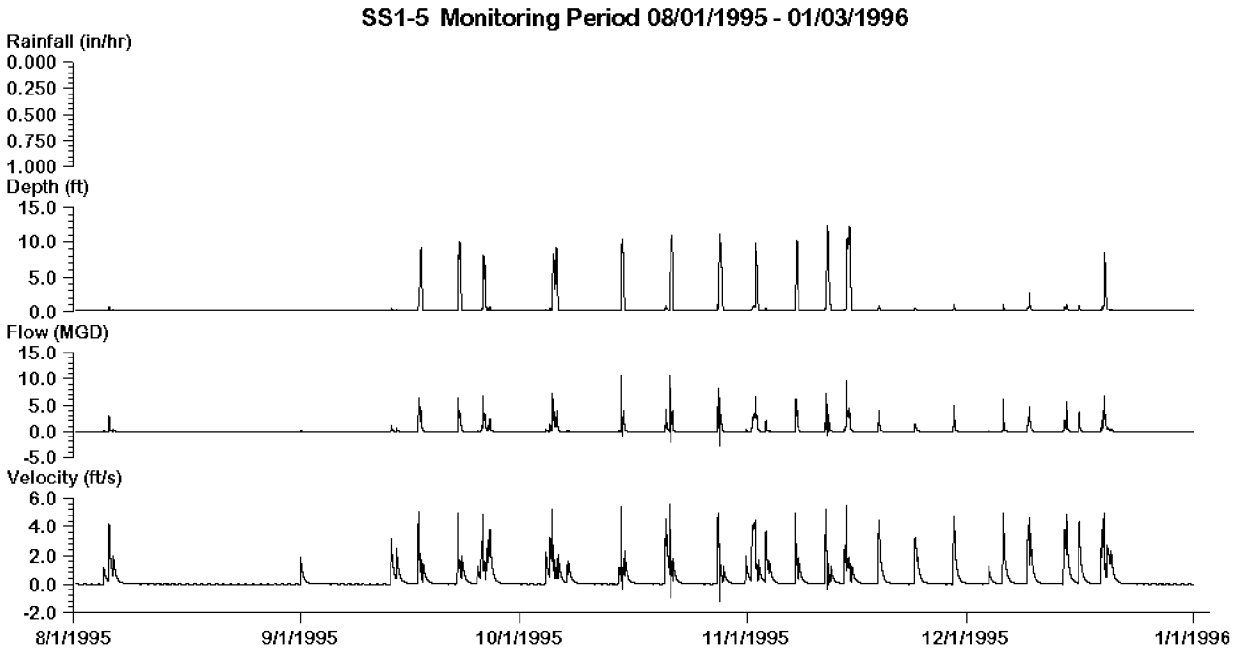

	Rainfall			Depth (ft)		Flow (MGD)			Velocity (ft/s)	
	Depth (in)	Peak (in/hr)	Average (in/hr)	Min	Max	Min	Max	Volume (US Mgal)	Min	Max
Rain	18.900	0.860	0.005							
Observed				0.000	5.150	0.000	0.000	0.000	0.000	0.000
Model				0.100	12.404	-2.915	10.591	28.855	-1.251	5.592

New York City
Department of Environmental Protection

Meter SS1-5
Full Monitoring Period
08/01/1995 – 01/03/1996

Red Hook WPCP Landside Modeling Report

FIGURE 4-28

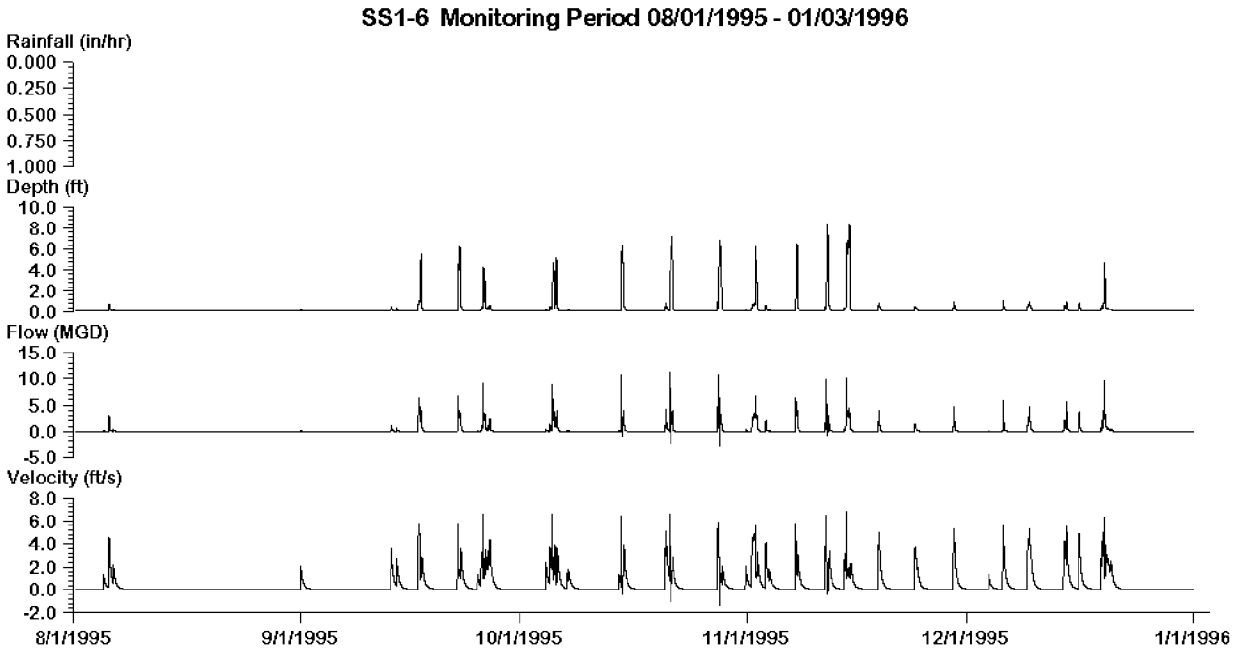

	Rainfall			Depth (ft)		Flow (MGD)			Velocity (ft/s)	
	Depth (in)	Peak (in/hr)	Average (in/hr)	Min	Max	Min	Max	Volume (US Mgal)	Min	Max
Rain	18.900	0.860	0.005							
Observed				0.000	1.408	0.000	0.000	0.000	0.000	0.000
Model				0.100	8.364	-2.952	11.211	28.864	-1.330	6.770

New York City
Department of Environmental Protection

Meter SS1-6
Full Monitoring Period
08/01/1995 – 01/03/1996

Red Hook WPCP Landside Modeling Report

FIGURE 4-29

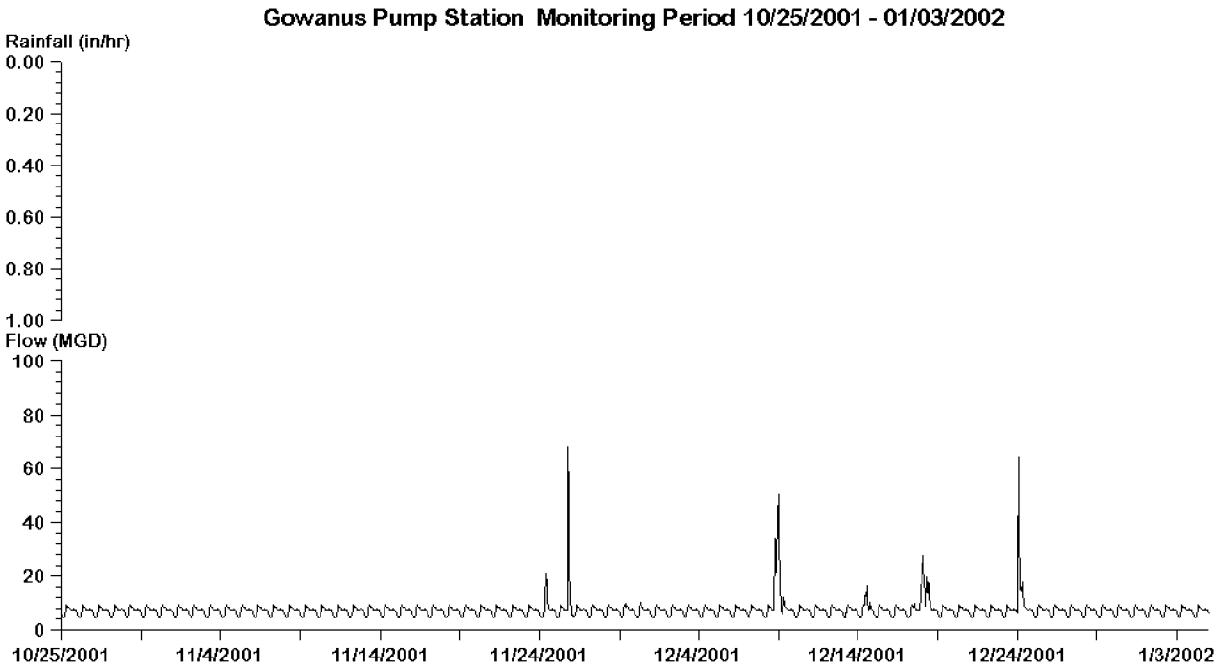

	Rainfall			Flow (MGD)		
	Depth (in)	Peak (in/hr)	Average (in/hr)	Min	Max	Volume (US Mgal)
Rain	3.180	0.840	0.002			
Observed				0.000	96.068	634.407
Model				4.558	68.092	536.366

New York City
Department of Environmental Protection

Gowanus PS
Full Monitoring Period
10/25/2001 – 01/03/2002

Red Hook WPCP Landside Modeling Report

FIGURE 4-30

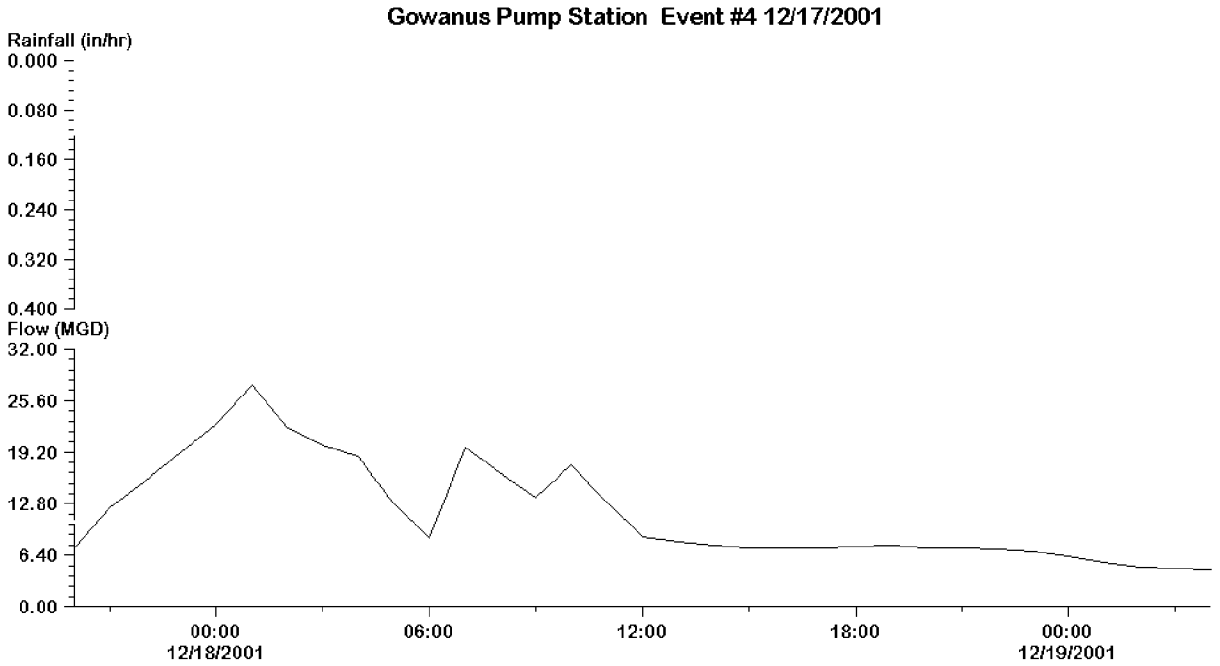

	Rainfall			Flow (MGD)		
	Depth (in)	Peak (in/hr)	Average (in/hr)	Min	Max	Volume (US Mgal)
Rain	0.629	0.360	0.019			
Observed				4.170	30.059	15.997
Model				4.564	27.485	15.952

New York City
Department of Environmental Protection

Gowanus PS
Calibration Event 4
12/17/2001

Red Hook WPCP Landside Modeling Report

FIGURE 4-31

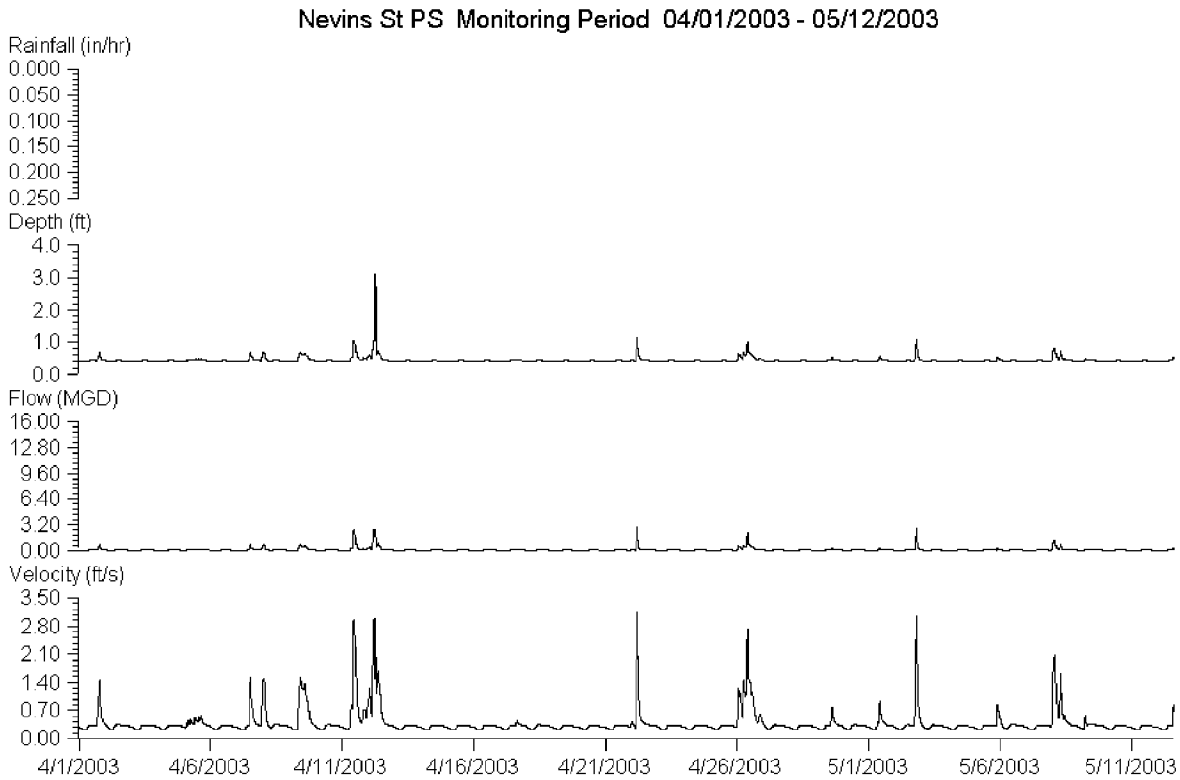

	Rainfall			Depth (ft)		Flow (MGD)			Velocity (ft/s)	
	Depth (in)	Peak (in/hr)	Average (in/hr)	Min	Max	Min	Max	Volume (US Mgal)	Min	Max
Rain	4.070	0.240	0.004							
Observed				0.000	0.000	-0.370	15.970	8.326	0.000	0.000
Model				0.391	3.125	0.051	2.874	5.375	0.213	3.149

New York City
Department of Environmental Protection

Nevins Street PS
Full Monitoring Period
04/01/2003 – 05/12/2003

Red Hook WPCP Landside Modeling Report

FIGURE 4-32

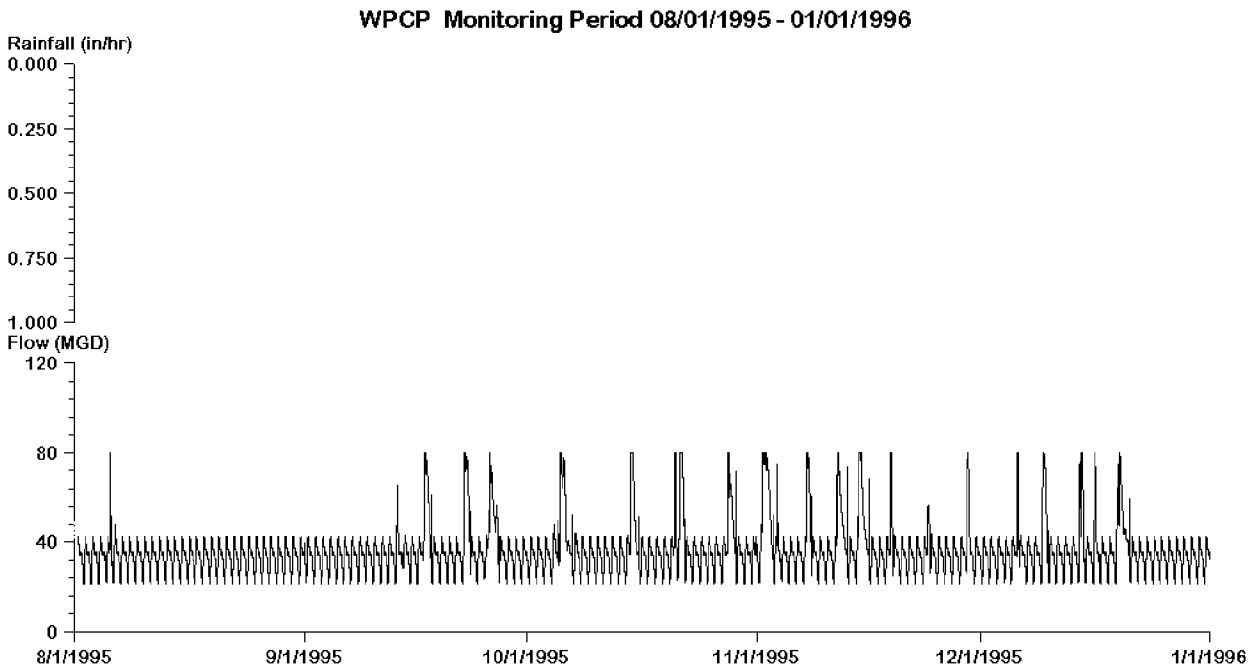

	Rainfall			Flow (MGD)		
	Depth (in)	Peak (in/hr)	Average (in/hr)	Min	Max	Volume (US Mgal)
Rain	18.900	0.850	0.005			
Observed				7.000	111.600	5781.582
Model				21.669	80.000	5576.428

New York City
Department of Environmental Protection

WPCP
Full Monitoring Period
08/01/1995 – 01/01/1996

Red Hook WPCP Landside Modeling Report

FIGURE 4-33

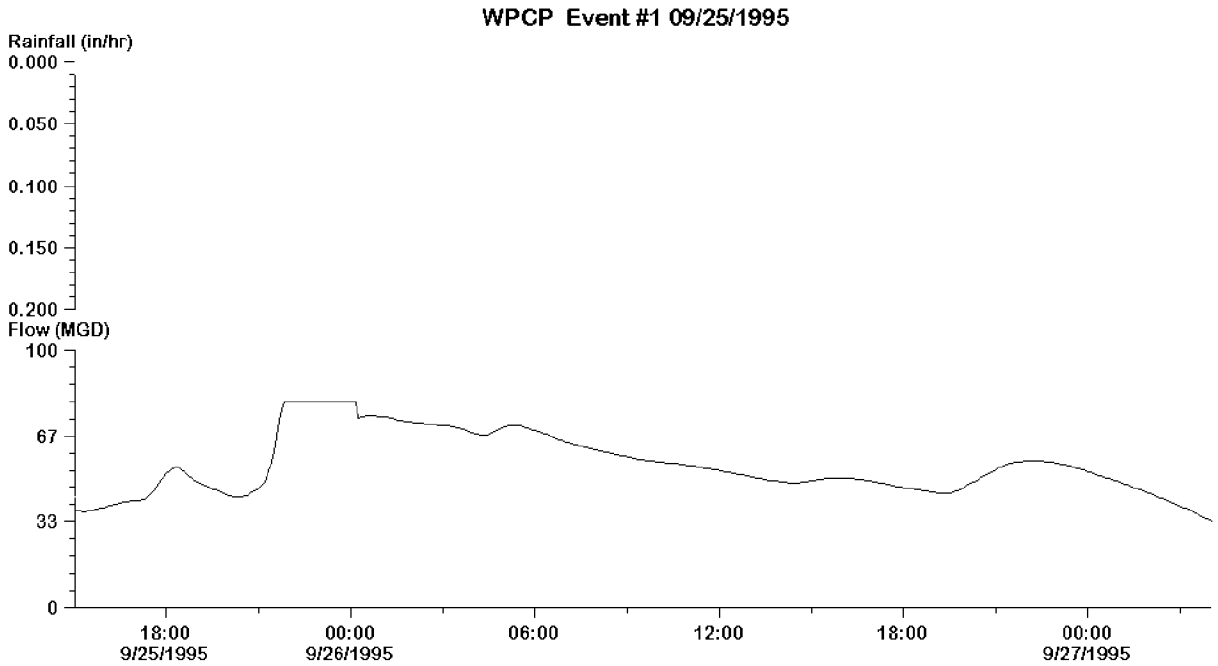

	Rainfall			Flow (MGD)		
	Depth (in)	Peak (in/hr)	Average (in/hr)	Min	Max	Volume (US Mgal)
Rain	0.980	0.170	0.026			
Observed				26.500	83.800	89.351
Model				33.439	80.000	85.767

New York City
Department of Environmental Protection

WPCP
Calibration Event 1
09/25/1995

Red Hook WPCP Landside Modeling Report

FIGURE 4-34

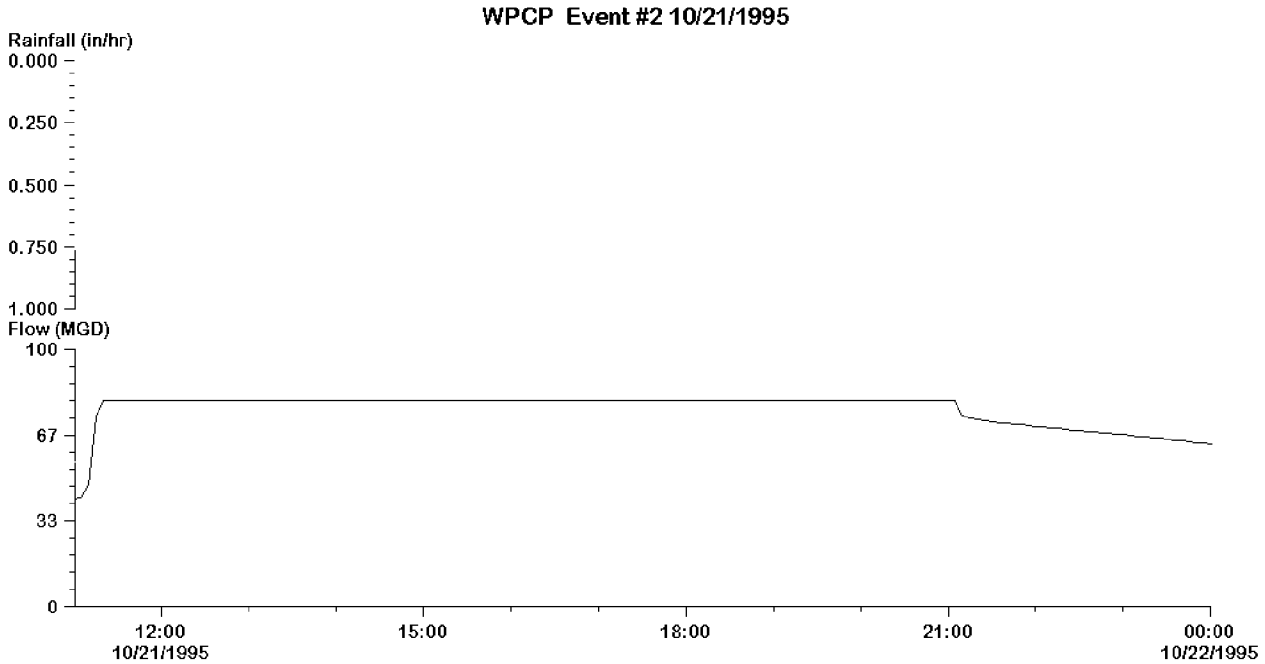

	Rainfall			Flow (MGD)		
	Depth (in)	Peak (in/hr)	Average (in/hr)	Min	Max	Volume (US Mgal)
Rain	2.162	0.550	0.108			
Observed				32.000	84.900	40.918
Model				42.363	80.000	41.813

New York City
Department of Environmental Protection

WPCP
Calibration Event 2
10/21/1995

Red Hook WPCP Landside Modeling Report

FIGURE 4-35

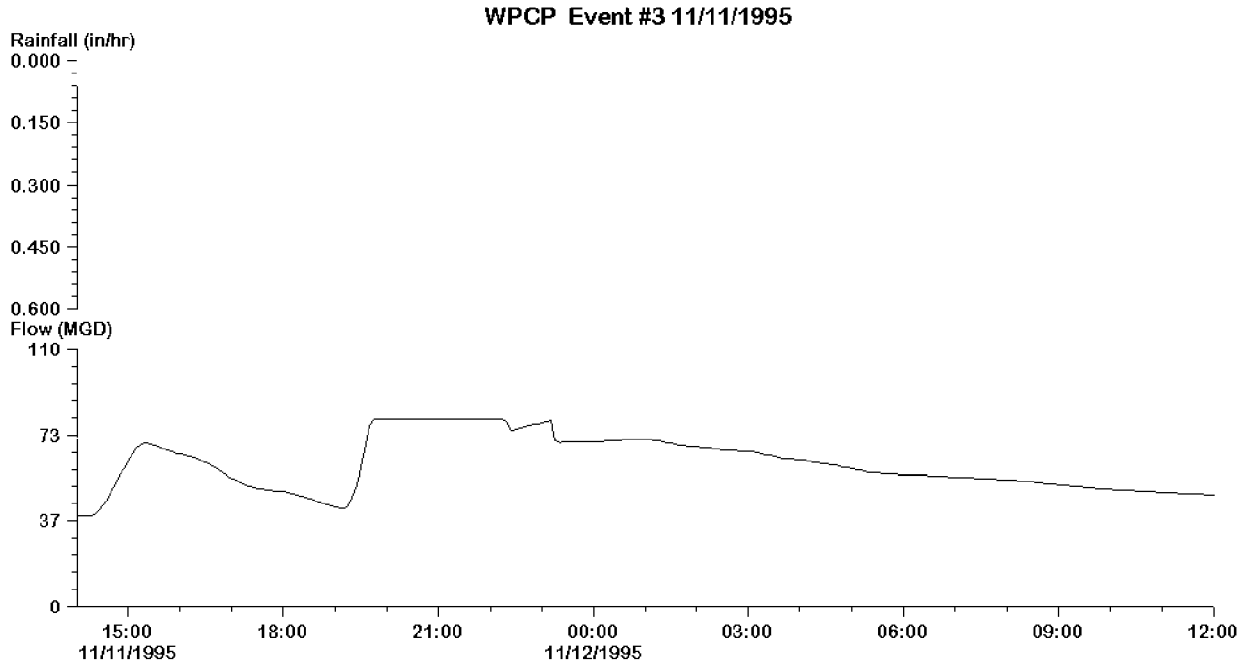

	Rainfall			Flow (MGD)		
	Depth (in)	Peak (in/hr)	Average (in/hr)	Min	Max	Volume (US Mgal)
Rain	1.929	0.530	0.085			
Observed				25.800	102.800	61.823
Model				38.703	80.000	56.318

New York City
Department of Environmental Protection

WPCP
Calibration Event 3
11/11/1995

Red Hook WPCP Landside Modeling Report

FIGURE 4-36

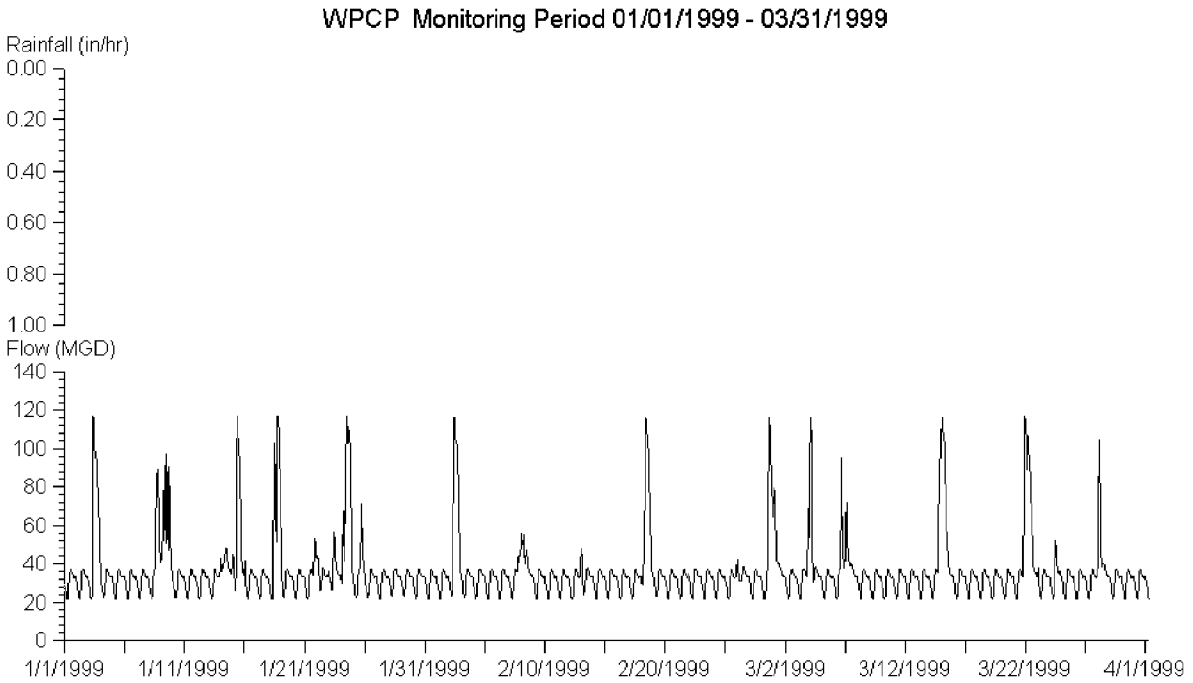

	Rainfall			Flow (MGD)		
	Depth (in)	Peak (in/hr)	Average (in/hr)	Min	Max	Volume (US Mgal)
Rain	14.530	0.890	0.007			
Observed				14.000	120.000	3153.540
Model				21.621	117.027	3325.402

New York City
Department of Environmental Protection

WPCP
Supplemental Calibration Period
January – March 1999

Red Hook WPCP Landside Modeling Report

FIGURE 4-37

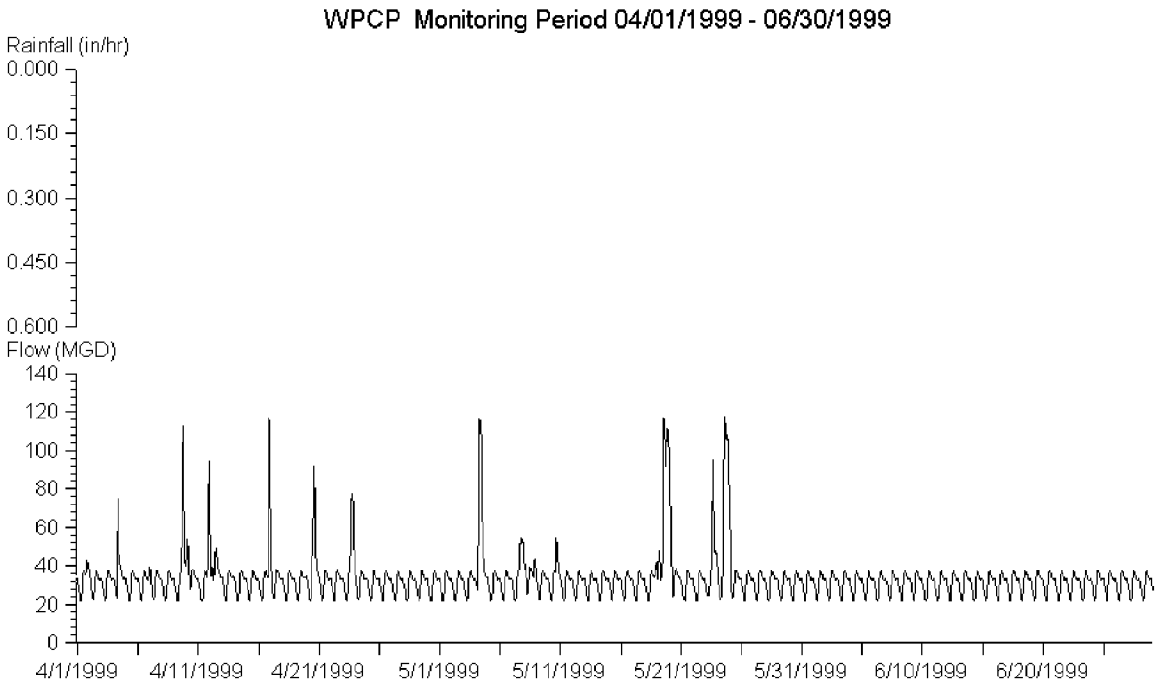

	Rainfall			Flow (MGD)		
	Depth (in)	Peak (in/hr)	Average (in/hr)	Min	Max	Volume (US Mgal)
Rain	6.450	0.500	0.003			
Observed				-999.000	120.000	3050.353
Model				21.621	117.805	3007.807

New York City
Department of Environmental Protection

WPCP
Supplemental Calibration Period
April – June 1999

Red Hook WPCP Landside Modeling Report

FIGURE 4-38

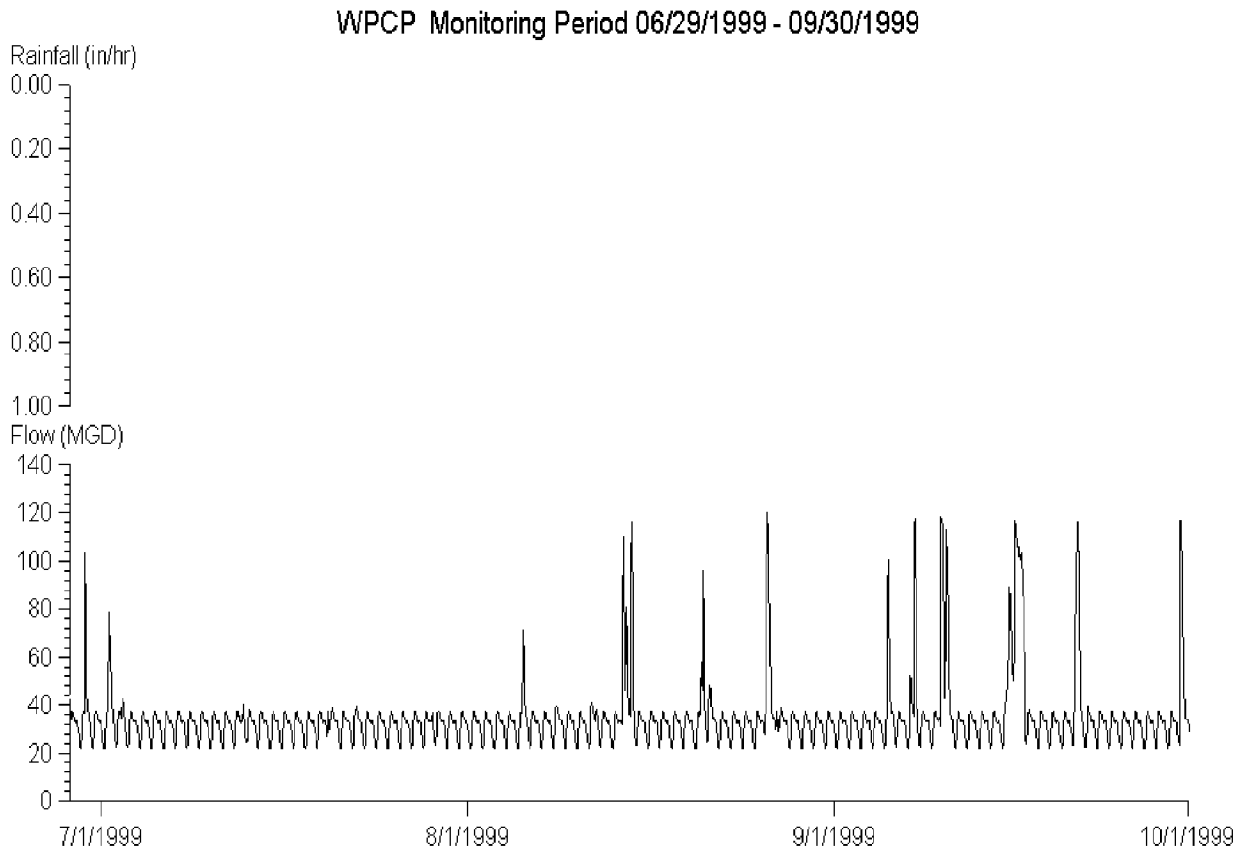

	Rainfall			Flow (MGD)		
	Depth (in)	Peak (in/hr)	Average (in/hr)	Min	Max	Volume (US Mgal)
Rain	12.520	0.890	0.006			
Observed				-999.000	118.000	3505.654
Model				21.621	119.996	3276.593

New York City
Department of Environmental Protection

WPCP
Supplemental Calibration Period
June – September 1999

Red Hook WPCP Landside Modeling Report

FIGURE 4-39

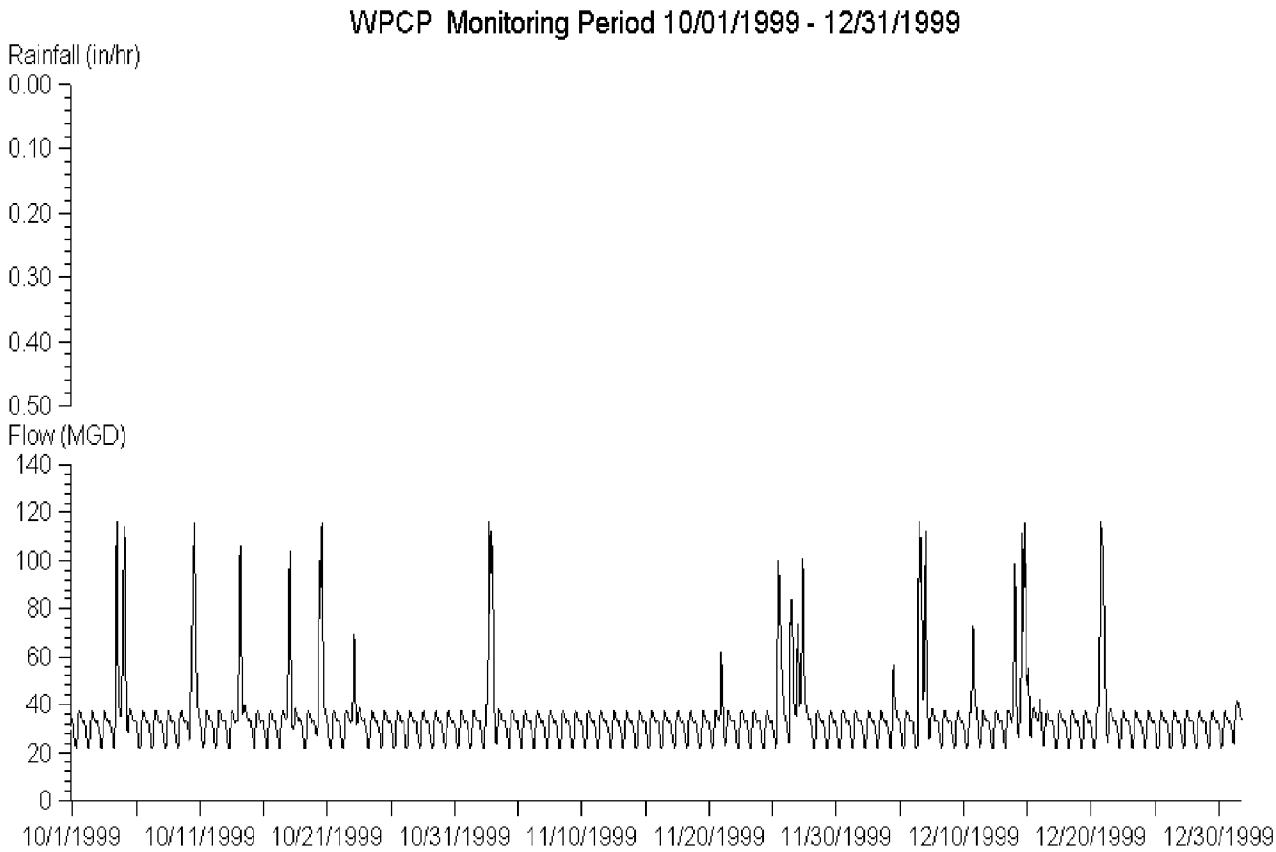

	Rainfall			Flow (MGD)		
	Depth (in)	Peak (in/hr)	Average (in/hr)	Min	Max	Volume (US Mgal)
Rain	8.310	0.420	0.004			
Observed				-999.000	122.000	3328.836
Model				21.621	116.199	3208.874

New York City
Department of Environmental Protection

WPCP
Supplemental Calibration Period
October – December 1999

Red Hook WPCP Landside Modeling Report

FIGURE 4-40

5.0. Model Projection Simulations

The previous sections of this modeling report detailed the development of the sewer system model. Section 5 describes the basic set of projections that were used to benchmark the broad array of CSO abatement alternatives under consideration. The InfoWorks model of the Red Hook WPCP collection system was developed, calibrated, and validated specifically to be used in the evaluation of alternatives for CSO abatement under the New York City CSO Long-term Control Plan project, with the ultimate goal to improve the water quality in the New York Harbor complex. The overall approach to the evaluation of alternatives followed a standard protocol, i.e.:

1. An alternative technology is identified as having high potential for implementation in the WPCP service area based on economic, engineering, and feasibility analyses;
2. A specific location is identified for the implementation, and the technology is designed to a preliminary level adequate for costing and modeling purposes in accordance with project-wide engineering guidelines;
3. The base collection system model is modified to include this facility or operational practice, and the updated model is run using identical environmental conditions as the benchmarking scenarios; and
4. The landside model output is used as input to the receiving water model for evaluation of water quality benefits.

The list of projections actually run in the evaluation and ultimate selection of a Waterbody/Watershed Facility Plan is much larger than what is documented herein. Nonetheless, the set of standard conditions described below was maintained for all projections used in alternatives evaluations to isolate the impact of a CSO abatement technology to CSO discharges and facility operations, thus providing an effective decision-making tool for the facility planning process. In the interest of economy, only the benchmarking scenarios are discussed below.

5.1. STANDARD CONDITIONS

A set of standard environmental and operational conditions serve as the starting point for comparing the benefits of CSO abatement technologies with performance benchmarks. The standard conditions are the basic model setup parameters, and can be divided into two categories:

- Model inputs: Precipitation; DWF or sanitary flow; Evaporation rate
- Boundary conditions: WPCP capacity; Tidal level

Each of these is discussed in detail below.

5.1.1. Precipitation

NYCDEP has established 1988 as representative of long-term average conditions and therefore uses it for analyzing facilities where "typical" conditions (rather than extreme conditions) serve as the basis for design in accordance with federal CSO policy, which expects permittees to use an "annual average basis." This selection was based on a statistical analysis of

NYC_00006793
03082010_Gowanus_DEP_Prod
DEP_E_PMP_00005590

historical precipitation records from John F. Kennedy International Airport (JFK). Long-term statistics were evaluated for total rainfall, annual average intensity/duration/frequency/volume, and number of storms for available data years 1970 through 2002 to identify an average precipitation year. The analysis included evaluations for the following rainfall statistics:

- Total volume;
- Average storm volume
- Average storm intensity
- Total storm duration
- Average storm duration
- Average time between storms

These statistical analyses were performed both on an annual basis and on a monthly basis (i.e., using only January data, using only February data, etc.). The analyses identified several calendar years as being "average" based on one or more statistics. Considering the complexity and stochastic nature of rainfall, selection of any year as "typical" is ultimately qualitative. Nonetheless, the analysis of JFK rainfall records indicated that 1988 was representative of overall long-term average conditions in terms of total volume of rainfall and storm duration. In addition to these aggregate statistics, 1988 also includes critical rainfall conditions during both recreational and shellfishing periods. Further, the average storm intensity for 1988 is greater than one standard deviation from the mean, so that using 1988 as a design rainfall year would be conservative with regard to water quality impacts since CSOs and stormwater discharges are driven primarily by rainfall intensity.

Table 5-1 compares the values for 1988 to the long-term median for total volume, average intensity, number of storms, and average duration, as well as showing the return period for 1988 conditions. A return period of 2.0 years would represent average conditions; these are conditions that are likely to occur every other year. The table indicates that, for both annual volume and duration, the 1988 conditions have return periods of just over 2 years—conditions slightly more severe, but reasonably close to, average conditions. The 1988 period has somewhat fewer storms than average, but the storms were more intense (intensity return period of 11.3 years). Intensity could significantly impact CSO discharges and certain water quality parameters.

All projection scenarios were run using JFK 1988 precipitation as input, thus representing the average precipitation condition federal CSO policy expects. The JFK 1988 hourly precipitation series is plotted in Figure 5-1.

5.1.2. Dry Weather Flow

The projected sanitary or dry weather flow (DWF) component of combined sewage was estimated based on the projected population of New York City in 2045. DWF was assumed to be directly proportional to the population, and the per capita sanitary flow was assumed to remain unchanged across the planning horizon, a conservative assumption that ignores nearly certain future reductions in water demand resulting from conservation measures not yet fully implemented.

NYC_00006794
03082010_Gowanus_DEP_Prod DEP_E_PMP_00005591

The population of each subcatchment in each WPCP service area was determined by overlaying the Census 2000 block data with the subcatchment layer to associate each census block centroid with a subcatchment. These values were then escalated based on the ratio of the projected 2045 neighborhood population to the 2000 population. The per capita DWF for each WPCP service area was calculated as the ratio of the DWF in 2000 at each WPCP to the 2000 census population of each WPCP. The DWF used in InfoWorks was calculated by multiplying the projected 2045 population of each subcatchment by the 2000 per capita DWF for that WPCP service area.

The projected 2045 population was based on a projection to 2030 by the New York City Department of City Planning as part of the Mayor's Strategic Planning Initiative, which projected the populations of 190 neighborhoods to arrive at the City-wide totals. Although these data were developed for use by all City agencies, the 2030 planning horizon is inadequate for NYCDEP capital planning purposes, in part because the CSO Consent Order includes construction milestones out to 2028, at which point a 2030 projection would not span enough of the facility's operational life. Therefore, with the guidance of the Population Division, the population in 2045 was estimated based on halving the growth rates for the period between 2010 and 2030 and applying these reduced rates to the period between 2030 and 2045. This maintains the relative distribution of growth over the neighborhoods of the City and limits growth rates in a manner more representative of future expected conditions than a simple linear extrapolation would. This approach also incorporates the Mayor's Office 2030 population, satisfying the need for consistency.

The projected DWF in 2045 based on the population projection and 2000 per capita water usage was computed to be 39.9 MGD for the Red Hook WPCP service area.

5.1.3. Evaporation Rate

Runoff routing over the subcatchment surface is performed in InfoWorks using the SWMM routing model as stated in Section 3. In the SWMM routing model, evaporation acts on the water while it is on the catchment surface. Therefore for the same fixed runoff coefficient, as the duration of runoff routing increases, the amount of runoff entering the sewer will decrease. This is because the evaporation has a greater duration over which to act. The following parameters affect runoff routing time, and hence potentially affect evaporation rate:

- Manning's roughness
- Catchment width
- Catchment slope

The amount of evaporation could be increased if Manning's roughness increases, or catchment width decreases, or catchment slope decreases. The catchment slope was not well estimated for some WPCP service areas; therefore, in order to limit the evaporation differences caused solely by a potentially inaccurate catchment slope, an evaporation rate of zero was adopted in each of the models to maintain consistency among different WPCP service areas. It is believed that the increased quantity of water that was allowed to enter the modeled sewer system, due to having zero evaporation, had conservative albeit negligible impacts on results.

NYC_00006795
03082010_Gowanus_DEP_Prod DEP_E_PMP_00005592

5.1.4. WPCP Capacity

For the Baseline condition, the WPCP capacity was set to the sustained wet weather capacity as reported in Table 3-2 of the 2003 BMP Annual Report, the most recent year prior to the current CSO Consent Order. The sustained wet weather capacity would ideally be equivalent to the SPDES-permitted wet weather capacity, but inefficiencies in flow throttling and other manual operations result in sustained flows generally lower than that target, even when the target is attained for substantial portions of the time when sufficient flow is available. The 2003 sustained capacity was used as a representative surrogate for actual operating conditions so that the impact of improvements at the WPCP could be quantified. NYCDEP continues to improve the duration of attainment of the SPDES-permitted capacity target, bringing the actual sustained capacity closer to the target, and because these improvements have been committed to and are in various stages of design and construction, each of the subsequent alternatives was modeled with WPCP capacity at the SPDES-permitted capacity as part of its expected performance for comparison to Baseline conditions.

For the Red Hook WPCP, the SPDES-permitted capacity is 120 MGD, and the 2003 sustained wet weather capacity is 113 MGD.

5.1.5. Tide Level

The tide level data during 1988 at the subordinate stations was used, corresponding in time with the 1988 precipitation. Figure 5-2 depicts the 1988 tide level at one of the CSO outfalls (RH-029), which has been converted into Brooklyn Sewer datum and has been increased by 6 inches to account for hydraulic losses through the tide gate.

5.2. BENCHMARKING PROJECTIONS

The collection system modeling framework is designed to provide CSO discharge inputs to the receiving water model in an attempt to quantify the water quality impacts of CSO abatement alternatives. This approach implicitly requires one or more benchmarks against which the alternative may be measured. It also requires an evaluation of water quality sensitivity to CSO abatement, i.e., to what degree water quality can be impacted by CSO reduction, or conversely, at what CSO reduction does a significant water quality response occur. For the purposes of the New York City LTCP project, the benchmarking also included comparison with facility plans already in existence but not yet implemented, since these plans may have already been approved as adequate for attaining the water quality goals of NYSDEC.

For each WPCP service area, the following projections were used:

- Baseline with clean sewers and with documented sedimentation;
- Idealized WPCP operation (i.e., SPDES-permitted wet weather capacity at all times);
- Existing CSO Facility Plan;
- Complete CSO Elimination.

The Baseline scenario represents the no-build alternative, i.e., the WPCP operating at its current level of attainment of the SPDES-permitted target, and no additional abatement efforts in the collection system. The WPCP upgrade represents the potential for realizing CSO reductions by improving the capacity of the WPCP. A facility plan had already been developed in many of

NYC_00006796
03082010_Gowanus_DEP_Prod
DEP_E_PMP_00005593

the New York City waterbodies, and several of these had previously been approved by NYSDEC, thus providing a familiar comparison for any alternative. Complete CSO elimination represents the upper bound of water quality improvement that could be realized by CSO abatement, a condition that was not modeled with the InfoWorks model directly for all WB/WS Facility Plans.

5.2.1. CSO Event and Volume

When reviewing model results, the criteria for quantifying a CSO event was defined by its total volume ≥ 0.01 MG and inter-event time ≥ 12 hours; that is, two events were counted as one event if the time interval between them was less than 12 hours, and events with a volume of less than 0.01 MG were not counted. The CSO events and volumes were counted at individual regulators where the CSO initially occurs instead of at the outlets to the receiving water. Separate storm runoff from a drainage area may be collected and discharge to the same outfall pipe that a CSO may be conveyed through. In such a case, if a CSO event were quantified at the outfall itself, then the total calculated volume would include storm runoff and lead to an incorrect (overestimated) tabulation of CSO volume.

5.2.2. Sediment Impacts

Because of the varying degrees of sedimentation identified in collection systems City-wide, the Baseline scenario with regard to sewer sediments was inconsistent between service areas initially. NYSDEC directed NYCDEP to assume that the CSO BMP in their SPDES permits regarding system maintenance meant that sewers were completely free of sediment at all times, and that the Baseline condition must assume that NYCDEP is complying with all 14 CSO BMPs under the Baseline condition at a minimum, to the extent that these operational requirements impacted the modeling. Based on the direction from NYSDEC, volume reductions and other metrics with respect to Baseline conditions assume clean sewers in all scenarios.

However, this refinement of the Baseline scenario presented an opportunity to characterize the degree to which documented sedimentation could impact CSO discharges, thus providing an indication of the amount of CSO volume that could be reduced by cleaning sediment in the sewer collection system and allowing the additional comparison for CSO abatement alternatives.

5.3. RESULTS

The Red Hook WPCP InfoWorks CS model has been used as an integral tool to the evaluation of CSO abatement alternatives. The Baseline, idealized WPCP operation, and existing CSO Facility Plan were modeled for all WPCP service areas. In addition, countless other simulations were run to reject certain alternatives and refine the dimensions of others, leading to the draft WB/WS Facility Plan that was developed for each of the relevant waterbodies (i.e., the East River, Gowanus Canal, and the Open Waters for the Red Hook WPCP).

Results are summarized in Table 5-2 through Table 5-4. Annual CSO volume at the regulators and the corresponding annual CSO event frequency are presented in Table 5-2. Results indicate that under Baseline Conditions, annual CSO volume totaled 667 MG, distributed as shown in Table 5-3 among Gowanus Canal, the Upper New York Bay, Buttermilk Channel,

NYC_00006797
03082010_Gowanus_DEP_Prod DEP_E_PMP_00005594

Atlantic Basin, and the Lower East River. Table 5-4 lists CSO outfalls by their ranks based on annual CSO discharge volume, which indicates that three of the 31 outfalls account for 58 percent of the total annual CSO volume from the combined sewer under Baseline Conditions.

NYC_00006798
03082010_Gowanus_DEP_Prod DEP_E_PMP_00005595

Table 5-1. Comparison of JFK 1988 Statistics to Long-Term Rainfall Record (1970-2002)

Item	Rainfall Statistic	1988 Statistics	Long-term median (1970-2002)
Volume	Total volume (inches)	40.7	39.4
	Return period (years)	2.6	2.0
Average Intensity	Intensity, (in/hr)	0.068	0.057
	Return period (years)	11.3	2.0
Number of Storm Events	Number of storms	100	112
	Return period (years)	1.1	2.0
Average Storm Duration	Storm duration (hours)	6.12	6.1
	Return period (years)	2.1	2.0

Table 5-2. Annual CSO Volume and Number of CSO Events

Receiving Waters	CSO Outfall	Annual Discharge Volume (MG)	CSO Event #
Upper New York Bay	RH-029	2.1	25
East River	RH-018	4.2	20
East River	RH-016	17.7	21
East River	RH-014	19.7	34
East River	RH-013	0.2	9
East River	RH-012	8.3	19
East River	RH-011	2.9	17
East River	RH-010	0.3	9
East River	RH-009	1.9	21
East River	RH-008	2.4	19
East River	RH-007	1.4	21
East River	RH-006	7.8	35
East River	RH-005	152.1	30
East River	RH-002	0.0	0
East River	RH-003	0.2	6
East River	RH-040	37.0	33
Sub-total		**255.9**	
Buttermilk Channel	RH-028	96.3	39
Buttermilk Channel	RH-019	13.1	32
Buttermilk Channel	RH-020	0.1	8
Sub-total		**109.5**	
Atlantic Basin	RH-022	2.4	29
Atlantic Basin	RH-023	1.8	23
Atlantic Basin	RH-024	1.9	22
Atlantic Basin	RH-025	5.3	30
Sub-total		**11.4**	
Gowanus Canal	RH-030	18.2	26

NYC_00006799
03082010_Gowanus_DEP_Prod DEP_E_PMP_00005596

Table 5-2. Annual CSO Volume and Number of CSO Events (cont.)

Receiving Waters	CSO Outfall	Annual Discharge Volume (MG)	CSO Event #
Gowanus Canal	RH-031	35.3	33
Gowanus Canal	RH-033	0.2	14
Gowanus Canal	RH-034	120.4	56
Gowanus Canal	RH-035	111.4	75
Gowanus Canal	RH-036	1.6	21
Gowanus Canal	RH-037	0.5	16
Gowanus Canal	RH-038	0.9	18
Sub-total		**288.5**	
Total		**667.4**	
Note: Model scenario includes pipe sediments			

Table 5-3. CSO Volume Distribution by Receiving Waters under Baseline Conditions

Receiving Water	Annual CSO	
	Volume (MG)	%
East River	255.9	38.3
Buttermilk Channel	109.5	16.4
Atlantic Basin	11.4	1.7
Gowanus Canal	288.5	43.2
Upper New York Bay	2.1	0.3
Total	**667.4**	**100**
Note: Model scenario includes pipe sediments		

Table 5-4. Overflow Characteristics under Baseline Conditions

CSO Outfall	Annual Discharge Volume (MG)	Annual Discharge Percentage	Drainage Area (Acres)	Receiving Waters
RH-005	152.1	22.8%	1148.0	East River
RH-034	120.4	18.0%	690.0	Gowanus Canal
RH-035	111.4	16.7%	87.7	Gowanus Canal
RH-028	96.3	14.4%	151.3	Buttermilk Channel
RH-040	37.0	5.5%	136.0	East River
RH-031	35.3	5.3%	69.5	Gowanus Canal
RH-014	19.7	3.0%	89.2	East River
RH-030	18.2	2.7%	100.7	Gowanus Canal
RH-016	17.7	2.6%	165.5	East River
RH-019	13.1	2.0%	52.8	Buttermilk Channel
RH-012	8.3	1.2%	97.1	East River
RH-006	7.8	1.2%	40.3	East River
RH-025	5.3	0.8%	6.5	Atlantic Basin
RH-018	4.2	0.6%	37.3	East River
RH-011	2.9	0.4%	28.0	East River
RH-022	2.4	0.4%	4.2	Atlantic Basin
RH-008	2.4	0.4%	17.4	East River
RH-029	2.1	0.3%	18.6	Upper New York Bay
RH-009	1.9	0.3%	15.6	East River

NYC_00006800
03082010_Gowanus_DEP_Prod DEP_E_PMP_00005597

Table 5-4. Overflow Characteristics under Baseline Conditions (cont.)

CSO Outfall	Annual Discharge Volume (MG)	Annual Discharge Percentage	Drainage Area (Acres)	Receiving Waters
RH-024	1.9	0.3%	3.0	Atlantic Basin
RH-023	1.8	0.3%	2.9	Atlantic Basin
RH-036	1.6	0.2%	9.8	Gowanus Canal
RH-007	1.4	0.2%	1.7	East River
RH-038	0.9	0.1%	10.0	Gowanus Canal
RH-037	0.5	0.1%	7.4	Gowanus Canal
RH-010	0.3	0.0%	7.5	East River
RH-033	0.2	0.0%	5.1	Gowanus Canal
RH-003	0.2	0.0%	9.3	East River
RH-013	0.2	0.0%	3.2	East River
RH-020	0.1	0.0%	7.2	Buttermilk Channel
RH-002	0.0	0.0%	9.3	East River
Note: Model scenario includes pipe sediments				

NYC_00006801
03082010_Gowanus_DEP_Prod
DEP_E_PMP_00005598

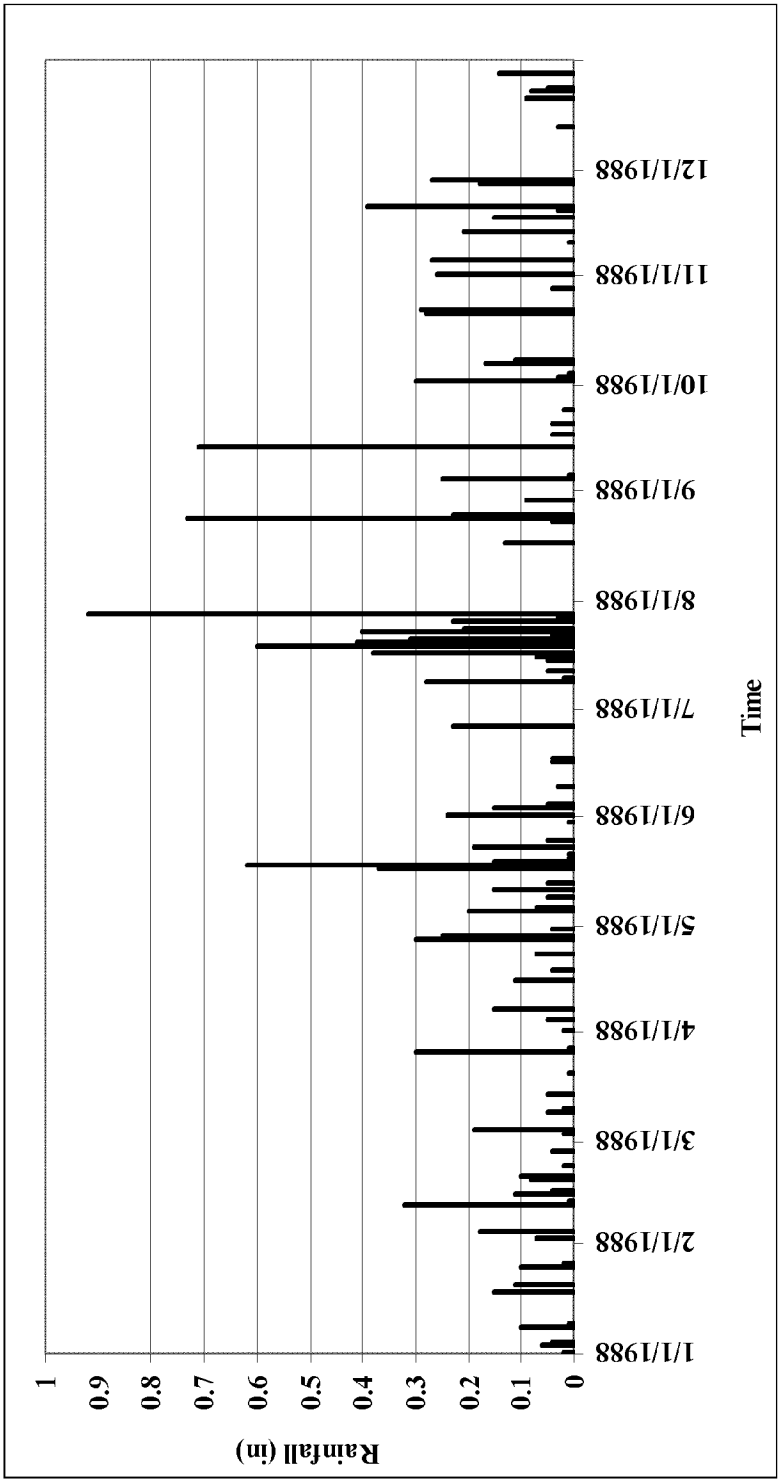

New York City
Department of Environmental Protection

1988 JFK Precipitation Time Series Used for Projections

Red Hook WPCP Landside Modeling Report

FIGURE 5-1



New York City
Department of Environmental Protection

1988 Tidal Level at CSO Outfall RH-029 Used for Projections

Red Hook WPCP Landside Modeling Report

FIGURE 5-2

City-Wide Long Term CSO
Control Planning Project

Landside Modeling Report

Volume 9
Owls Head WPCP

FINAL

The City of New York
Department of Environmental Protection
Bureau of Engineering Design & Construction

October 2007

TABLE OF CONTENTS

Table of Contents i
Table of Tables iv
Table of Figures v

1.0. Introduction 1-1
1.1. Modeling Goals 1-1
1.2. Assessment Area 1-2
1.3. Report Organization 1-3
2.0. Collection System Description 2-1
2.1. Drainage Areas 2-1
2.1.1. Combined Sewers 2-1
2.1.2. Separate Sanitary Sewers 2-1
2.1.3. Other Areas Tributary to the Owls Head WPCP 2-1
2.1.4. Stormwater Runoff Areas 2-2
2.2. Outfalls 2-2
2.2.1. Combined Sewer Outfalls 2-2
2.2.2. Stormwater Outfalls 2-2
2.3. Interceptors 2-2
2.4. WPCP Description 2-3
2.5. Pump Stations 2-4
2.6. Special Structures 2-4
2.6.1. Regional CSO Facilities 2-5
2.6.2. In-Line Storage Facilities 2-5
2.6.3. Tipping Locations 2-6
3.0. Landside Model Development 3-1
3.1. Background 3-1
3.1.1. Previous Landside Modeling 3-1
3.1.2. InfoWorks Collection System Model Construction and Updates 3-1

NYC_00006805
03082010_Gowanus_DEP_Prod DEP_E_PMP_00005602

3.2. Hydrological and Hydraulic Models 3-2
3.2.1. Runoff Volume Models 3-2
3.2.2. Surface Runoff Routing Model 3-3
3.2.3. Hydraulic Routing Model 3-3
3.2.4. Groundwater Infiltration Model 3-4
3.3. InfoWorks Model Naming Convention 3-5
3.3.1. Nodes 3-5
3.3.2. Links 3-5
3.3.3. Subcatchments 3-6
3.3.4. Data Flagging 3-6
3.4. Model Construction 3-7
3.4.1. Subcatchments 3-7
3.4.2. Manholes 3-7
3.4.3. Sewers 3-8
3.4.4. Irregular-Shaped Sewers 3-8
3.4.5. WPCP 3-8
3.4.6. Other Modeled Facilities 3-8
3.5. Model Parameters 3-8
3.5.1. Area 3-8
3.5.2. Surface Type 3-8
3.5.3. Imperviousness 3-9
3.5.4. Width 3-10
3.5.5. Slope 3-10
3.5.6. Surface Roughness 3-10
3.5.7. Initial Losses 3-10
3.5.8. Monthly Evaporation Rates 3-10
3.5.9. Sewer Sediments 3-11
3.5.10. Minor Losses 3-11
3.6. Model Inputs 3-11
3.6.1. Precipitation 3-11
3.6.2. Dry Weather Flow 3-12

NYC_00006806
03082010_Gowanus_DEP_Prod
DEP_E_PMP_00005603

3.6.3. Tides 3-12
3.6.4. Facility Operations 3-13
4.0. Model Calibration and Validation 4-1
4.1. Procedures 4-1
4.1.1. Dry Weather Flow 4-2
4.1.2. Wet Weather Flow 4-2
4.2. Observed Data 4-3
4.2.1. Precipitation 4-3
4.2.2. Collection System Monitoring 4-3
4.2.3. WPCP Flow 4-4
4.3. Results 4-4
4.3.1. Water Depth and Flow 4-4
4.3.2. WPCP 4-5
4.4. Conclusions 4-5
5.0. Model Projection Simulations 5-1
5.1. Standard Conditions 5-1
5.1.1. Precipitation 5-1
5.1.2. Dry Weather Flow 5-2
5.1.3. Evaporation Rate 5-3
5.1.4. WPCP Capacity 5-4
5.1.5. Tide Level 5-4
5.2. Benchmarking Projections 5-4
5.2.1. CSO Event and Volume 5-5
5.2.2. Sediment Impacts 5-5
5.3. Results 5-5

NYC_00006807
03082010_Gowanus_DEP_Prod DEP_E_PMP_00005604

TABLE OF TABLES*

Table 2-1. Drainage Area Distribution by Drainage Area Category
Table 2-2. Outfall and Regulator Drainage Areas
Table 2-3. Stormwater Outfalls Associated with
Table 2-4. Interceptor Drainage Areas
Table 2-5. Select Owls Head WPCP Effluent Permit Limits
Table 2-6. Historical Owls Head WPCP Daily Average Dry Weather Flow
Table 2-7. Pump Station Characteristics
Table 3-1. Subcatchment Types
Table 3-2. Regulator Field Inspections in the Drainage Area
Table 3-3. Field Survey Results for City-Wide Imperviousness Adjustment Algorithm
Table 3-4. Calculated Imperviousness by Drainage Area Type
Table 3-5. Tide Data from the Primary NOAA Gauges in the New York Harbor
Table 4-1. Alarm Sensor Data
Table 4-2. Summary of Rainfall for Model Calibration
Table 4-3. EAP Rain Gauges
Table 4-4. Comparison of Observed and Calculated Flow Volume
Table 5-1. Comparison of JFK 1988 Statistics to Long-Term Rainfall Record
Table 5-2. Annual CSO Volume and Number of CSO Events
Table 5-3. CSO Volume Distribution by Receiving Waters under Baseline Conditions
Table 5-4. Overflow Characteristics under Baseline Conditions

*All tables appear in sequence immediately following the text in each section.

NYC_00006808
03082010_Gowanus_DEP_Prod DEP_E_PMP_00005605

TABLE OF FIGURES*

Figure 1-1. New York City WPCP Locations and Drainage Areas
Figure 2-1. Schematic Map of the Owls Head WPCP Drainage Area
Figure 2-2. Owls Head WPCP Treatment Process
Figure 3-1. InfoWorks Hydrologic and Hydraulic Modeling Framework
Figure 3-2. Representative Areas for City-Wide Imperviousness Adjustment Algorithm
Figure 3-3. Rain Gauge Locations in New York City
Figure 3-4. Diurnal Dry Weather Flow Pattern at the Owls Head WPCP
Figure 3-5. Tide Gauge Locations in the New York Harbor Complex
Figure 3-6. Pump Head-Discharge Curve at the Owls Head WPCP
Figure 4-1. City-Wide Dry Weather Overflow Alarm Sensors
Figure 4-2. Typical Alarm Sensor at a Regulator
Figures 4-3 through 4-41. Calibration Plots
Figure 5-1. 1988 JFK Precipitation Time Series Used for Projections
Figure 5-2. 1988 Tidal Level at CSO Outfall OH-019 Used for Projections

*All figures appear in sequence immediately following the tables in each section.

NYC_00006809
03082010_Gowanus_DEP_Prod DEP_E_PMP_00005606

1.0. Introduction

The Owls Head Water Pollution Control Plant (WPCP) Landside Modeling Report summarizes the collection system modeling performed in support of the City-Wide Long Term Control Plan (LTCP) for combined sewer overflows (CSO). The Owls Head WPCP service area was modeled using InfoWorks CS from Wallingford Software, a hydrologic and hydraulic modeling program developed specifically for collection systems that incorporates the Storm Water Management Model (SWMM) runoff routing with a hydraulic suite capable of simulating complex hydraulic networks and associated structures. The model was constructed using information and data compiled from the NYCDEP's as-built drawings, WPCP data, previous and ongoing planning projects, regulator improvement programs, and inflow/infiltration analyses. Model simulations include WPCP headworks, interceptors, branch interceptors, major trunk sewers, all sewers greater than 30 inches in diameter plus other smaller, significant sewers, and control structures such as pump stations, diversion chambers, tipping locations, reliefs, regulators and tide gates. The model was calibrated and validated using flow and water level data collected specifically for this purpose, then applied to conceptual alternatives that were evaluated for their efficacy in CSO abatement. This collection system model was used in the development of the Waterbody/Watershed Facility Plans for Coney Island Creek, Gowanus Canal, and the Open Waters, and is expected to serve as the basis for future model-related activities.

1.1. MODELING GOALS

"Combined sewers" include systems in which sanitary sewage and stormwater are collected and conveyed to the WPCP in the same pipe, thus requiring flow regulation and discharge through a combined sewer overflow (CSO) outfall directly to a water body when storm flows exceed the hydraulic capacity of the conveyance pipe to discharge. In contrast, separate sewers are described as sewers where sanitary and storm flows are collected locally in separate piping systems. During conveyance the sanitary flow will reach the WPCP with no stormwater interaction, while storm sewers convey and discharge stormwater directly to water bodies. In New York City, there are other configurations for conveyance and relief in sewers that are hybrids of these two basic types. An area might be separately sewered, but the collected sanitary wastewater may enter a combined sewer as it is conveyed downstream toward the WPCP and may, given sufficient volume during a wet weather event, overflow to a water body through a regulator. Similarly, both the separate sanitary and stormwater discharges may discharge to a combined system. Areas such as parks and cemetaries often have stormwater collection but not sanitary service, but ultimately discharge to the combined sewers, thus contributing to CSO. There are also areas of stormwater collection that have regulators that divert a portion of the flow to the combined system for treatement at the WPCP. Stormwater that is not redirected to the combined system may discharge directly to nearby receiving waters through conveyance conduits or through overland sheet flow, thus contributing nothing to CSO.

To address the environmental impacts of these discharges to the waters surrounding New York City, the 2005 CSO Consent Order requires NYCDEP to develop Waterbody/Watershed Facility Plan Reports and subsequent Long-Term Control Plans for each of 18 waterbodies defined in the Order. Each plan is required to be consistent with federal CSO policy, which expects a control

NYC_00006810
03082010_Gowanus_DEP_Prod
DEP_E_PMP_00005607

plan to include "System Characterization, Monitoring and Modeling." Thus, the main goal of modeling the Owls Head WPCP collection system was to address this element of long-term CSO control planning. The models were developed to characterize the performance of the collections system and evaluate potential CSO controls under consideration. Conceptual scenarios representing no-action and other alternatives were simulated for a typical year on a time-variable basis. Pollutant concentrations were assigned to the sanitary and stormwater components of the combined sewer discharges to calculate variable pollutant discharges which were then used as inputs to receiving water models to evaluate water quality impacts associated with each alternative.

In addition to supporting the planning process, the models will also be used as an integral part of the post-construction compliance monitoring program. Federal CSO policy recognizes that "modeling of wet weather events often do not give a clear picture of the level of CSO controls necessary to protect water quality standards" and requires a post-construction compliance monitoring program to address this uncertainty, and NYCDEP will incorporate the model described herein to evaluate any controls once implemented. A calibrated computer model in conjunction with limited verifying data collection offers several advantages over monitoring alone:

1. Modeling provides a comprehensive spatial and temporal coverage that cannot reasonably be equaled with a monitoring program;
2. Models make it possible to track different portions of combined flow to simulate time-variable pollutant discharges; and
3. Discrete monitoring locations are necessarily biased to locations and periods of logistical advantage, such as access points, limited time windows, etc.

All CSO and stormwater outfalls permitted by the State of New York are represented in the models along with direct runoff areas. Each annual monitoring cycle will be simulated with the landside receiving water models, and then compared with data collected during that period. Verified models will then be used to develop data with the spatial and temporal resolution necessary to fully characterize the performance of the CSO controls and evaluate attainment of water quality goals.

1.2. ASSESSMENT AREA

The fourteen New York City WPCP and service area locations are shown in Figure 1-1, in which Owls Head is abbreviated as "OH." The service area comprises approximately 12,638 acres in western Brooklyn, including 9,329 acres of combined sewer service and 2,092 acres of separate sewer service. There are an additional 1,217 acres that contribute stormwater only to the WPCP collection system (i.e., no sanitary service). The modeled assessment area also included 2,918 acres that runoff to nearby receiving waters directly, either via stormwater collection systems or overland flow. These areas do not contribute to CSO but have an impact to water quality in the receiving waters. The northern and southern portions of the service area convey combined sewage to the WPCP in separate interceptors. Based on census data, the service area population was 838,621 in 2000, and is projected to be 937,078 by 2045, the future condition used for model projections.

The Owls Head WPCP provides primary and secondary treatment and disinfection. The design dry weather flow (DDWF) capacity is 120 MGD. The plant has a maximum hydraulic

NYC_00006811
03082010_Gowanus_DEP_Prod DEP_E_PMP_00005608

capacity of 240 MGD (i.e., 2xDDWF) through primary treatment units, and 180 MGD through secondary units.

1.3. REPORT ORGANIZATION

This volume is one of 14 that collectively cover the entire New York City collection system. Each volume of the Landside Modeling Report is organized to clearly describe the physical assets associated with the service area and the development of a calibrated sewer system model for that system, but is not intended to provide all information necessary to reconstruct the model. Twelve of the 14 volumes summarize InfoWorks models; Coney Island and Oakwood Beach were modeled using proprietary programs previously developed by a member of the project team. Regardless of software used, every volume of the Landside Modeling Report is a stand-alone document.

For simplicity and ease of reference, all InfoWorks volumes are organized in the same manner with regard to section headings, figures, and tables. Tables and figures are provided at the end of each section, and information that is common to the set of service areas is provided in each report in an identical manner. Section 1.0 presents a general overview of this modeling report. Section 2.0 provides details on the collection system. Section 3.0 describes the development of the InfoWorks model. Section 4.0 provides the results of the model calibration and validation. Section 5.0 summarizes the various basic model projections used in the development of the WB/WS Facility Plan Reports.

NYC_00006812
03082010_Gowanus_DEP_Prod DEP_E_PMP_00005609

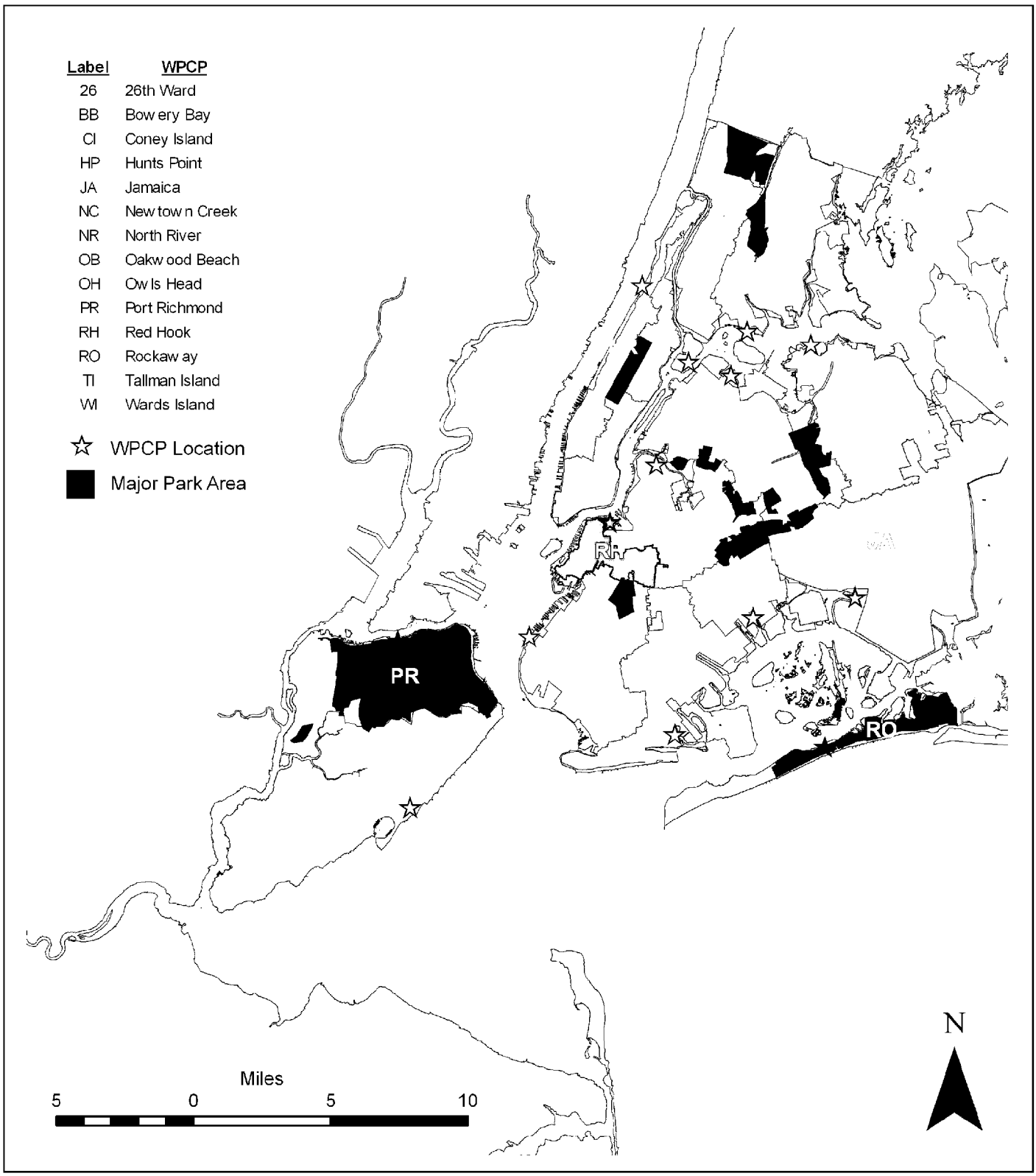

New York City
Department of Environmental Protection

New York City WPCP Locations and Drainage Areas

Owls Head WPCP Landside Modeling Report

FIGURE 1-1

2.0. Collection System Description

For modeling purposes, the collection system includes the 12,638 acres tributary to the Owls Head WPCP, the 471 miles of sewers that convey flow to the WPCP, outfall pipes, other appurtenances such as pump stations and storage facilities, and the headworks of the WPCP itself. Figure 2-1 shows the collection system schematically. The collection system piping network ranges in size from street laterals as small as 12 inches in diameter to trunk and interceptor sewers as large as 29 ft by 6 ft, although the landside model aggregates the smaller subcatchments associated with the smaller pipe diameters in the interest of computational efficiency. An additional 2,918 acres of direct runoff were modeled to provided stormwater pollutant loads to associated receiving water modeling efforts, and are included in this section. These areas do not contribute to CSO and do not impact WPCP capacity.

2.1. DRAINAGE AREAS

The Owls Head WPCP collection system covers an area of 12,638 acres, with combined sewers comprising the majority of the service area. Table 2-1 lists the acreage associated with each category of drainage area within the service area.

2.1.1. Combined Sewers

Combined sewers serve areas in which sanitary sewage and stormwater are collected and conveyed to the WPCP in the same pipe, thus requiring flow regulation and relief discharge through a combined sewer overflow (CSO) outfall directly to a waterbody when storm flows exceed the hydraulic capacity of the conveyance pipe to discharge. There are 9,329 acres of combined sewer service in the Owls Head WPCP collection system.

2.1.2. Separate Sanitary Sewers

Separate sewers are those where sanitary and storm flows are collected locally in separate piping systems. During conveyance, the sanitary flow will reach the WPCP with no stormwater interaction. Likewise, separate storm sewer systems convey stormwater through the municipal separate storm sewer system (MS4) to waterbodies without mixing with sanitary sewage. In most of the New York City service area, separately collected sanitary wastewater enters a combined sewer as it is conveyed downstream toward the WPCP and may therefore overflow to a water body through a regulator given sufficient volume during a wet weather event. There are 2,092 acres of separate sewer service in the Owls Head WPCP collection system.

2.1.3. Other Areas Tributary to the Owls Head WPCP

'Other' areas are neither combined nor sanitary but contribute stormwater to the collection system, impacting the WPCP and CSO discharges. Examples of this are parks and cemeteries where stormwater is collected and conveyed to nearby combined service areas, and regulated stormwater discharges that are partially diverted to the combined sewers prior to discharge. There are 1,217

NYC_00006814
03082010_Gowanus_DEP_Prod
DEP_E_PMP_00005611

acres that contribute only stormwater to the WPCP collection system (i.e., 'Other') in the Owls Head WPCP collection system.

2.1.4. Stormwater Runoff Areas

There are two basic types of stormwater runoff in New York City. The first is direct drainage, which refers to those areas where stormwater flows directly to the local water bodies through overland sheet flow. The second type is those areas where stormwater is collected and routed through a storm sewer system. Stormwater runoff areas do not contribute sanitary flow to the WPCP and are not physically connected to the collection system, although stormwater outfalls are permitted as MS4s in the WPCP SPDES permits. Regardless, both direct runoff and storm sewer areas were associated with the proximate WPCP service area and modeled within that framework to provide pollutant loads to the receiving water models. There were 2,918 acres of stormwater runoff in the Owls Head WPCP collection system model, including 1,761 acres of storm sewers and 1,157 acres of direct runoff.

2.2. OUTFALLS

The NYCDEP Shoreline Survey included water- and land-based surveys of all New York City shorelines to identify, characterize, and document all untreated discharges from the New York City sewer system. NYCDEP was further required to execute abatement programs to eliminate all untreated dry weather discharges. CSOs, stormwater discharges, highway drains, industrial discharges, etc. were all identified and mapped during the program, including those along the shorelines of the Owls Head service area. However, only the CSO and MS4 outfalls that directly associated with the Owls Head WPCP collection system were modeled; the remaining discharges, including outfalls that are not the responsibility of NYCDEP, were generally treated as direct runoff. Outfalls are shown on Figure 2-1.

2.2.1. Combined Sewer Outfalls

Combined sewers in the Owls Head WPCP service area are controlled by 21 regulators, three sanitary pump stations, and two combined sewer pump stations. There are 13 CSO outfalls as identified and detailed in Table 2-2. The outfalls are located along the banks of Gowanus Canal, Gravesend Bay, and Upper New York Bay.

2.2.2. Stormwater Outfalls

A portion of the Owls Head WPCP drainage area has separate storm sewers that convey stormwater through an MS4 system to an adjacent water body. There are four MS4 outfalls as identified and detailed in Table 2-3. The stormwater service area shown in green on Figure 2-1 includes both the stormwater outfalls and areas of direct drainage. Stormwater is conveyed to discharge pipes via direct overland flowor the Prospect Expressway pump station to Gowanus Canal, Gravesend Bay, and Upper New York Bay.

NYC_00006815
03082010_Gowanus_DEP_Prod
DEP_E_PMP_00005612

2.3. INTERCEPTORS

There are two interceptors in the Owls Head WPCP service area: North and South. Table 2-4 provides interceptor dimensions and extents of service. The North Interceptor begins at 49th Street and First Avenue and ends at the Owls Head WPCP. This section of the interceptor has two incoming regulator groups, 6 and 7. The interceptor ranges in size from 6 ft in diameter to 8 ft by 12.5 ft and flows entirely by gravity. The North Interceptor has the capacity to deliver two times the dry weather flow of its tributary area. The South Interceptor begins at 92nd Street and Belt Parkway, continues northerly, and ends at the Owls Head WPCP. The interceptor ranges in size from 5 ft by 8 ft to 9 ft by 9 ft and flows by gravity to the treatment plant. This interceptor has the capacity to deliver twice the dry weather flow of its tributary area without surcharging, and at that flow rate has an additional 2 MG of unused storage capacity.

2.4. WPCP DESCRIPTION

The Owls Head WPCP is permitted by NYSDEC under SPDES permit number NY-0026166. The facility is located at Shore Road in the Bay Ridge section of Brooklyn, near the Upper New York Bay. The WPCP has been providing full secondary treatment since 1995. Processes include primary screening, raw sewage pumping, grit removal and primary settling, air activated sludge capable of operating in the step aeration mode, final settling, and chlorine disinfection. Table 2-5 summarizes the permit limits. The Owls Head WPCP has a design dry weather flow (DDWF) capacity of 120 MGD, and is designed to receive a maximum flow of 240 MGD (2 times DDWF) with 180 MGD (1.5 times DDWF) receiving secondary treatment. Flows over 180 MGD receive primary treatment and disinfection. The daily average flow during 2005 was 102 MGD, with a dry weather flow average of 94 MGD. The historical average dry weather flow processed at the Owls Head WPCP from 1994 to 2005 is given in Table 2-6. During severe wet weather events in 2005, the plant treated 210 to 246 MGD.

Figure 2-2 shows the current process treatment for the Owls Head WPCP. There are five main sewage pumps (MSPs) , each rated at 60 MGD. After secondary screening, effluent is conveyed to four primary settling tanks with a total surface overflow rate of 2,000 gallons per day per square foot (gpd/sf) at DDWF. Four 4-pass step-feed aeration tanks are provided for step aeration with activated sludge; Four 20,000 scfm blowers provide air through ceramic disc, full-floor coverage, fine-bubble diffusers. During wet weather events, the plant uses a secondary bypass channel, which conveys primary effluent to the chlorine contact tanks when the flow into the secondary treatment process exceeds 185 to 190 MGD. Aeration tank effluent is conveyed to 16 final settling tanks with a surface overflow rate of 800 gpd/sf at DDWF. Final settling tank effluent is conveyed to two chlorine contact tanks where the effluent is disinfected with sodium hypochlorite prior to discharge to Upper New York Bay.

80 percent of the Owls Head treatment plant drainage area is served by combined sewers and 20 percent is served by sanitary sewers. Sewage from the Owls Head drainage area is transported through the north interceptor sewer (12.5-foot by 8-foot) and the south interceptor sewer (9-foot by 9-foot) which join together at a junction chamber. The plant has a functional SCADA system that monitors and/or controls most major processes including throttling gates, main sewage pumps (speed control only) and the secondary bypass gates. The junction chamber divides the flow from the

NYC_00006816
03082010_Gowanus_DEP_Prod DEP_E_PMP_00005613

influent sewer into two forebay branches, each of which contains a forebay sluice gate and a stop plank assembly at the lowest ends. The forebay sluice gates are used to throttle the flow in the forebay branches. The gates close automatically in the event of a power failure. Downstream of the forebay sluice gates, each of the two forebay piping branches connects to a junction chamber, each of which contains a stop plank assembly which is utilized for isolation purposes. Four pipe branches connect to four 6.7-foot by 15-foot screening channels, each equipped with one hydraulically-operated influent sluice gate, a coarse and fine screen set up in series, and a hydraulically-operated effluent sluice gate. The flow of sewage, after passing through the screening channels and the effluent sluice gates, enters the wet well, the lowest point in the system.

The screens are reciprocating-rake type, front cleaned, front return, mechanically cleaned bar (climber) screens which were designed for continuous operation. Primary and Secondary Screens are provided. The primary (coarse) screens have a 1-1/4 inch clear opening and the secondary (fine) screens have a 3/4-inch clear opening. The bar screen rakes elevate the captured screenings to a discharge chute approximately four feet above the opening floor. There the screenings are dislodged by a screen wiper and dropped into a cubic yard container. The screenings are later transferred to a six-cubic-yard container and eventually picked up and transported to a designated New York City landfill according to a predetermined schedule.

Five 60 MGD vertical centrifugal or mixed flow-type pumps, driven directly by electric motors are provided to pump the maximum design flow of 240 MGD with one pump held as a reserve. There are five electric motors, rated at 700 HP, one for each of the five main sewage pumps. The motors are of the wound-rotor induction type and are suitable for speed control by varying rotor resistance. The synchronous speed of the motors is 390 rpm at 50 Hz. New main sewage pumps are currently being designed. The new pumps will be 85 MGD, 800 HP with variable frequency drives. Replacement of the pumps is anticipated to start in 2006. The sewage is discharged from the five main sewage pumps through their respective 42-inch diameter discharge lines to a 90-inch diameter force main which transports the sewage to the four primary settling tanks.

NYSDEC and NYCDEP entered into a Nitrogen Control Consent Order that updated the New York City SPDES permits to reduce nitrogen discharges to the Long Island Sound and Jamaica Bay to reduce the occurrence of eutrophic conditions and improve attainment of dissolved oxygen numerical criteria. There are no effluent nitrogen limitations at this WPCP associated with the Nitrogen Control Consent Order. Therefore, there are no plans to implement Biological Nitrogen Removal (BNR) at this facility. However, because of ongoing efforts by the Harbor Estuary Program (HEP) for water quality improvements, it is possible that BNR may be required at some point in the future.

2.5. PUMP STATIONS

The Owls Head WPCP service area has six pump stations. Three of the pump stations convey sanitary sewage from lower lying areas to the combined sewer system, two pump combined sewage, and one pumps stormwater. Pump station characteristics are listed in Table 2-7.

NYC_00006817
03082010_Gowanus_DEP_Prod DEP_E_PMP_00005614

2.6. SPECIAL STRUCTURES

This section is provided to describe constructed CSO abatement facilities as well as non-standard appurtenances that influence hydraulics and must therefore be included in the Owls Head WPCP collection system model.

2.6.1. Regional CSO Facilities

New York City has constructed several retention facilities for CSO abatement that are explicitly permitted under the appropriate New York City SPDES permit. During earlier CSO facility planning efforts, NYCDEP identified retention to be among the most cost-effective technologies for CSO abatement. The retention facility captures CSO and stores it until excess capacity at the WPCP becomes available, at which time the retained CSO is pumped back to the WPCP for treatment. Because most of the City WPCPs were determined to have adequate capacity to treat excess volumes without exceeding the average dry weather design flow, storage facilities were recommended at several locations. Underground storage tanks were the preferred mode of storage. Two such facilities have been constructed and are in operation: the Spring Creek AWPC and the Flushing Creek CSO Facility. A third facility, Paerdegat Basin, is under construction. Each of these facilities captures CSO and stores it until excess capacity at the WPCP becomes available, at which time the retained CSO is pumped back to the WPCP for treatment. Other recommended facilities, including those at the Bronx River, Fresh Creek, the Hutchinson River, Newtown Creek, and Westchester Creek, had not progressed to substantial design completion, providing an opportunity to reevaluate the efficacy of constructing the facitilies without incurring substantial additional costs. These recommended plans will be treated as alternatives subject to the evaluation methodologies of the LTCP project.

None of the constructed or proposed retention facilities is within the Owls Head service area.

2.6.2. In-Line Storage Facilities

In-line storage is a viable alternative to reduce combined sewer overflows in large sewers with shallow slopes where increasing the hydraulic grade line would not induce upstream flooding, basement back-ups, or similar service disruptions. Storage can be induced through dynamic blockades in the combined sewers that are controlled to avoid upstream flooding and to release combined sewage when water surface levels downstream of the storage conduits drop below the overflow weir crest. Optimizing the use of this technology can reduce overflow volumes by allowing a larger fraction of the total flow from a wet weather event to be conveyed to the WPCP for treatment.

Inflatable dams are commonly used to induce in-line storage. When fully inflated, the dam forms into a broad-crested transverse weir; when fully deflated, the dam collapses to take the form of the sewer in which it is installed. Inflatable dams can be installed either in an outfall pipe or in a combined sewer (but usually requires dams at multiple locations). In either scenario, dam inflation and deflation are controlled by a Programmable Logic Controller (PLC) which is fed upstream and downstream water level data continuously measured by sensors. The PLC then operates blowers or valves depending on the water level conditions. Inflatable dams are usually equipped with failsafe systems for emergency deflation when the PLC program fails to normally deflate the dam.

NYC_00006818
03082010_Gowanus_DEP_Prod DEP_E_PMP_00005615

There are no in-line storage facilities currently within this service area.

2.6.3. Tipping Locations

Tipping locations refer to discharges from one drainage area to another, as opposed to discharges to nearby waterbodies or conveyance to the WPCP. Tipping locations often include overflows that provide system-wide relief during wet weather by conveying flow to another WPCP service area, but may also include internal overflows that provide local relief during wet weather.

In the Owls Head drainage area, there are no tipping locations.

NYC_00006819
03082010_Gowanus_DEP_Prod DEP_E_PMP_00005616

Table 2-1. WPCP Service Area Distribution by Drainage Area Category

Drainage Area Category	Area (acres)
Combined	9,329
Separate Sanitary	2,092
Other*	1,2171,217
WPCP Service Area	**12,638**
Stormwater Service	1,761
Overland Flow	1,157
Direct Drainage	**2,918**
TOTAL MODEL DOMAIN	**15,556**

*Consists of parks, cemeteries and industrial areas.

Table 2-2. Outfall and Regulator Drainage Areas

Outfall	Outfall Drainage Area (acres)	Regulator	Regulator Drainage Area (acres)	Regulated Drainage Area Type	Receiving Waters
OH-017	1,038	OH-R1	1,038	Combined	Upper New York Bay
OH-018	56	OH-R2	56	Combined	Upper New York Bay
OH-018	483	OH-R3	483	Combined	Upper New York Bay
OH-019	141	OH-R4	141	Combined	Upper New York Bay
OH-020	8	OH-R5	8	Combined	Upper New York Bay
OH-002	1,435	OH-R6	1,435	Combined	Upper New York Bay
OH-003	337	OH-R7	337	Combined	Upper New York Bay
OH-004	1,498	OH-R7D	1,498	Combined	Upper New York Bay
		OH-R8	266	Combined	
		OH-R8A	439	Combined	
		OH-R8B	172	Combined	
OH-015	2,613	OH-R9A	2,613	Combined	Gravesend Bay
OH-015	270	OH-R9B	270	Combined	Gravesend Bay
OH-015	3,043	OH-R9C	3,043	Combined	Gravesend Bay
OH-021	835	OH-RAV1	835	Combined	Coney Island Creek

NYC_00006820
03082010_Gowanus_DEP_Prod DEP_E_PMP_00005617

Table 2-3. Stormwater Outfalls

Outfall	Location	Drainage Area (Acres)	Water Body
OH-606*	Coney Island Creek & W. 15th Street	60	Coney Island Creek
OH-	22nd & Gowanus Bay	21.7	Gowanus Bay
OH-	13th & Gowanus Canal	10.3	Gowanus Canal
OH-	9th St. & Gowanus Canal	7.6	Gowanus Canal
* Not identified in NYC DEP I/I Map			
** Based on shoreline survey			

Table 2-4. Interceptor Drainage Areas

Interceptor	Length (feet)	Drainage Area (acres)			
		Total	Combined	Separate	Other
North	7320	7190	6082	0	1108
South	6866	5994	3794	2092	108

Table 2-5. Select WPCP Effluent Permit Limits

Parameter	Basis	Value	Units
Flow	DDWF Maximum secondary treatment Maximum primary treatment	120 180 240	MGD
$CBOD_5$	Monthly average 7-day average	25 40	mg/L
TSS	Monthly average 7-day average	30 45	mg/L
Total Nitrogen	12-month rolling average	n/a**	lb/day
*1.5 DDWF **Nitrogen limits not applicable to North River, Oakwood Beach, Owls Head, and Port Richmond WPCPs.			

NYC_00006821
03082010_Gowanus_DEP_Prod DEP_E_PMP_00005618

Table 2-6. Historical WPCP Daily Average Dry Weather Flow

Year	1994	1995	1996	1997	1998	1999	2000	2001	2002	2003	2004	2005
Flow, MGD	128	125	123	116	114	111	107	107	102	103	99	103

Table 2-7. Pump Station Characteristics

Pump Station	**Type**	**Design Capacity (MGD)**	**Sanitary Flow (MGD)***	**Number of Pumps**	**Minimum Number Required**	**Associated Outfall**	**Associated Interceptor**
Avenue U	Sanitary	11.50	6.67	3	2	N/A	South
Prospect Expressway	Storm	9.80	N/A	3	1	N/A	North
Bush Terminal	Combined	7.20	0.80	3	2	OH-023	North
19th Street	Sanitary	5.00	2.50	2	1	N/A	North
Avenue V	Combined	24.00	21.00	6	4	OH-021	South
2nd Avenue	Combined	1.00	0.60	2	1	OH-007	North

*Daily Average Sanitary Flow **Only includes drainage areas that convey flow directly to the pump station

NYC_00006822
03082010_Gowanus_DEP_Prod DEP_E_PMP_00005619

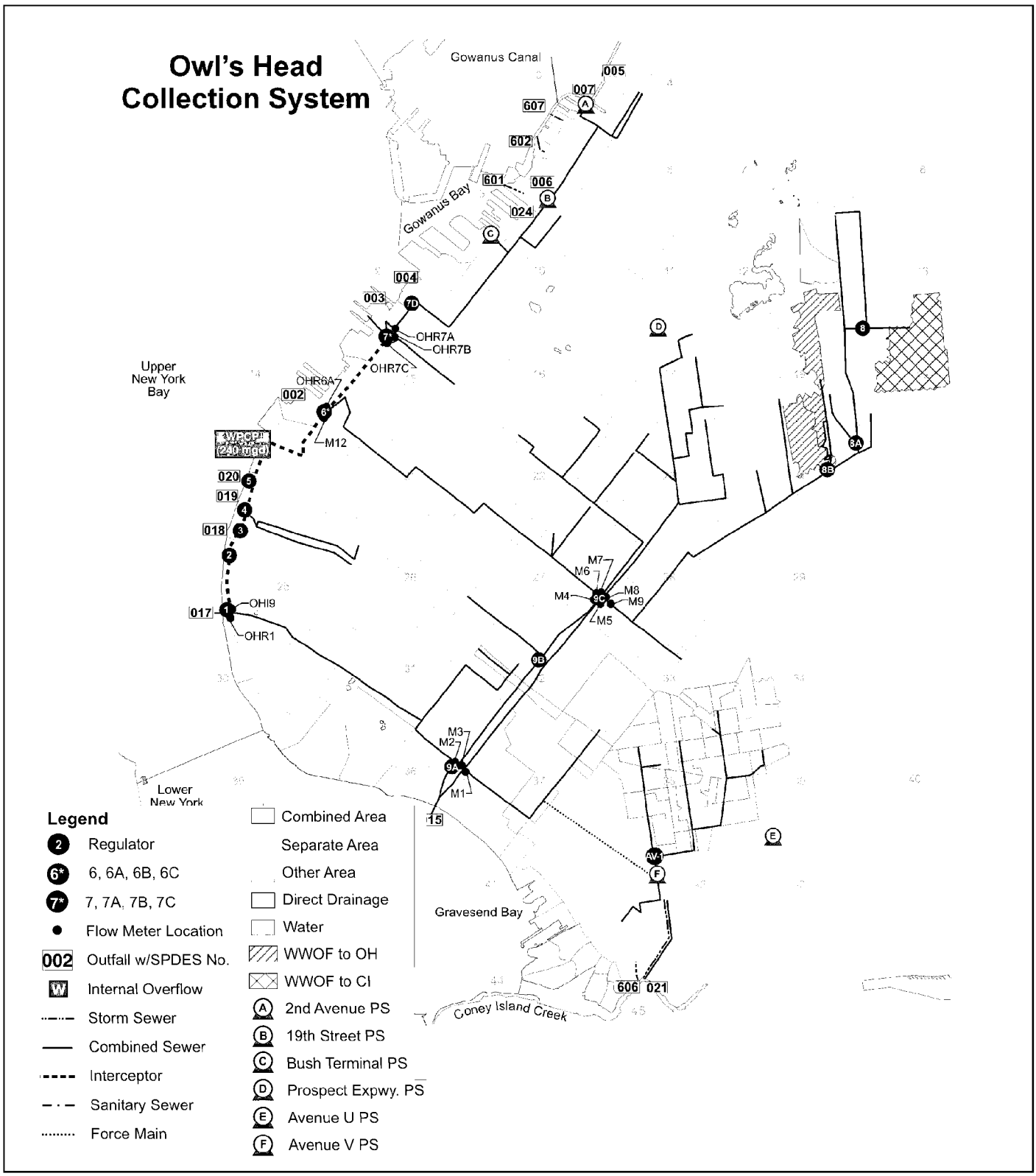

New York City
Department of Environmental Protection

Schematic Map of the Owls Head WPCP Drainage Area

Owls Head WPCP Landside Modeling Report

FIGURE 2-1

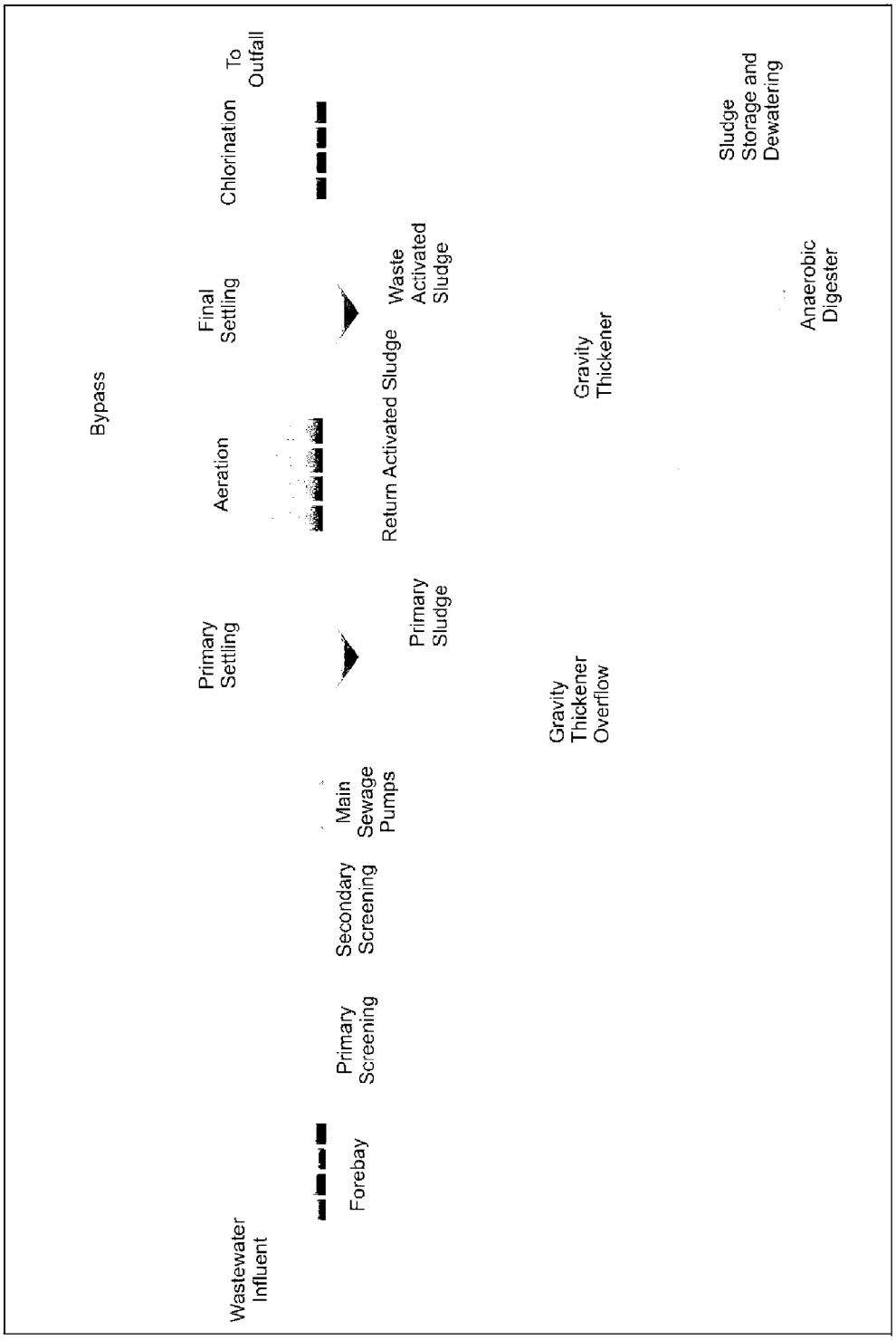

New York City
Department of Environmental Protection

Owls Head WPCP Treatment Process

Owls Head WPCP Landside Modeling Report

FIGURE 2-2

3.0. Landside Model Development

3.1. BACKGROUND

3.1.1. Previous Landside Modeling

In 1985, a City-wide CSO Assessment was undertaken which established the framework for future facility planning. The City was divided into eight areas, which together cover the entirety of the New York Harbor. Four area-wide projects were developed (East River, Jamaica Bay, Inner Harbor, and Outer Harbor) and four tributary project areas were defined (Flushing Bay, Paerdegat Basin, Newtown Creek, and the Jamaica tributaries). Detailed CSO Facility Planning Projects were conducted in each of these areas in the 1980s and early 1990s requiring the development of sewer system models. These sewer system hydraulic models were developed by several engineering firms in various software packages, such as EPA-SWMM, RAINMAN, XP-SWMM, Visual-SWMM, HydroWorks, and InfoWorks. Several versions of each service area model existed, and often a service area had been modeled using several different software platforms. Under the City-wide LTCP project, each of the 14 service areas was modeled using InfoWorks, and each model was constructed starting with one of the previous models that existed as of 2004.

The Owls Head WPCP was part of the Outer Harbor CSO Facility Planning Project, and an XP-SWMM model was developed for the service area during that facility planning effort. The model was constructed and updated using information and data compiled from as-built drawings, WPCP data, previous and ongoing planning projects, regulator improvement programs, infiltration/inflow analysis projects, and field inspections. The model simulated WPCP interceptors, some branch interceptors and major combined sewers. Control structures such as regulators, relief structures and pumping stations were also simulated. Separately sewered areas are also simulated to calculate stormwater discharges to receiving waters.

By the implementation of the City-wide LTCP project, NYCDEP had developed a collection system model for each of the 14 service areas. Eleven were in XP-SWMM; Oakwood Beach and Coney Island used RAINMAIN; and Newtown Creek was modeled using Hydroworks. These base models were fine-tuned to be consistent with one another in level of detail and calibration, and were eventually incorporated into the model development under the City-wide LTCP project. The Owls Head model was expanded to include all combined sewers equal to or greater than 60 inches in diameter, and drainage areas were subdivided into smaller subcatchments accordingly. The previous model was primarily calibrated to overflows compiled during the monitoring effort conducted in 1989. In 2003, the model was updated and calibrated by Hazen and Sawyer using flow and water depth data measured by ADS, including six sites in 1995 and thirteen sites (of which two were not reliable and not presented) in 1996. It also used measured data at Avenue V Pump Station and at the Owls Head WPCP.

3.1.2. InfoWorks Collection System Model Construction and Updates

The XP-SWMM landside model was converted into InfoWorks format as part of the City-wide LTCP project that began in 2004. The main purpose of converting all service area models to InfoWorks was to take advantage of certain features in that particular software

NYC_00006825
03082010_Gowanus_DEP_Prod
DEP_E_PMP_00005622

platform, such as its ability to integrate GIS data, the graphical interface, and more stable numerical solution algorithm. The standardization of models City-wide is also expected to simplify long-term CSO planning. All the XP-SWMM model features and setup were replicated and reflected in InfoWorks. Improvements were made to the existing XP-SWMM model to provide higher resolution and improve the accuracy of the network. Certain deficiencies in the previous model were addressed pertaining to connectivity, dimensions, sewer shapes, and drainage areas. In addition, a new algorithm was used for estimating imperviousness that takes advantage of high-resolution GIS data for New York City. The resulting InfoWorks model is a complex of 445 nodes, including 391 manholes, 3 wet wells, and 51 outfalls. The total length of pipe in the model is 364,120 feet, ranging from 12 inches in diameter to about 24 ft wide by 8 ft high in interceptors, although it should be noted that pipes less than 30 inches in diameter were only modeled limited to areas of special concern, such as force mains or dry weather orifices. The total modeled area, included the WPCP service area and separate stormwater areas, was represented by 182 subcatchments with a total area of 15,556 acres.

3.2. HYDROLOGIC AND HYDRAULIC MODELS

In general, the rainfall-runoff generating and routing processes modeled in InfoWorks are similar to those used in many hydrologic-hydraulic modeling programs. InfoWorks calculates runoff volumes first and then routes the runoff over the subcatchments to generate runoff hydrographs. It then applies the hydrographs to the sewer system for hydraulic routing, as illustrated in Figure 3-1.

3.2.1. Runoff Volume Models

The Runoff Volume Model determines how much of the rainfall that falls on a particular subcatchment is conveyed into the drainage system after accounting for any initial losses. The model used was dependent on runoff surface type, i.e.:

- Impervious areas were modeled using the Fixed Coefficient Model; and
- Pervious areas were modeled using the Horton Infiltration Model.

The Fixed Coefficient Model defines a fixed percentage of the net rainfall, which becomes runoff. Different coefficients can be used for different areas of the model. In InfoWorks, a constant runoff coefficient is set in the software either by choosing one of the predefined surface types or by defining a fixed runoff volume for a surface. A coefficient of 1.0 was used for all the impervious areas.

Pervious and semi-pervious surfaces can be directly modeled using a variant of the Horton equation. This is an empirical formula derived from infiltrometer/small catchment studies and is usually expressed as a function of time (t):

$$f = f_c + (f_0 - f_c)e^{-Kt}$$

where: f_0 is the initial infiltration rate;

f_c is the final (limiting) infiltration rate; and

K is the coefficient of the exponential term.

NYC_00006826
03082010_Gowanus_DEP_Prod DEP_E_PMP_00005623

The cumulative infiltration is given by:

$$F = \int_0^t f = f_c t + \frac{(f_0 - f_c)}{k}(1 - e^{-kt})$$

The Horton equation as defined above represents the potential infiltration as a function of time when the supply rate (rainfall rate) is unlimited: that is, when the rainfall is higher than the potential infiltration rate. Expressed as a function of time, it is not suited for use in a continuous simulation model. As a result the equation has been transformed to be a function of a soil moisture storage which can be accounted for continuously where:

$$f = f_0 - \theta \cdot k$$

This final equation provides a direct mechanism for updating the Horton curve during a rainfall event if the rainfall intensity falls below the potential infiltration rate. Furthermore, it can be initialized as a function of soil moisture. In the Owls Head model, 1 in/hr was used as the initial infiltration rate (f_0), 0.1 in/hr was used as the final infiltration rate (f_c), and 1 hour^{-1} was used as the Horton Decay.

3.2.2. Surface Runoff Routing Model

The SWMM runoff routing model is used in InfoWorks to simulate runoff routing on both pervious and impervious land surfaces to determine how quickly runoff enters the drainage system from a subcatchment. The SWMM runoff model uses a non-linear reservoir and the kinematics wave equation to route flows to a node. Subcatchment width and slope, and Manning's roughness on impervious and pervious surfaces are two major input and calibration parameters. Subcatchments are analyzed as spatially lumped non-linear reservoirs. The routing is performed separately for each of the subcatchments according to the following equation:

$$Q = \frac{1.486}{n} W (d - d_s)^{\frac{5}{3}} S^{\frac{1}{2}}$$

where: Q is surface runoff in cfs;

W is the width in feet of the subcatchment;

S is the average slope of the subcatchment in ft/ft;

d is the depth in feet of the non-linear reservoir; and

d_s is the depression storage depth in feet of the non-linear reservoir.

3.2.3. Hydraulic Routing Model

A sewer is represented as a link in the network, of defined length, between two nodes. The boundary condition between the link and a node is either of the outfall or headloss type. The gradient of a conduit is defined by invert levels at each end of the link; however, this does not preclude discontinuities in level at nodes or negative gradients.

Two different values of hydraulic roughness may be assigned: one for the bottom third of the conduit and one for the remainder. A permanent depth of sediment may be defined in the invert of the conduit; no erosion or deposition is considered.

NYC_00006827
03082010_Gowanus_DEP_Prod
DEP_E_PMP_00005624

The governing model equations for flow routing in a conduit are the Saint-Venant equations that describe the conservation of mass and momentum:

$$\frac{\partial A}{\partial t} + \frac{\partial Q}{\partial x} = 0$$

$$\frac{\partial Q}{\partial t} + \frac{\partial}{\partial x}\left(\frac{Q^2}{A}\right) + gA\left(\cos\theta \frac{\partial y}{\partial x} - S_0 + \frac{Q|Q|}{K^2}\right) = 0$$

where: Q is the discharge (m^3/s);

A is the cross-section area (m^2);

g is the acceleration due to gravity (m/s^2);

θ is the bed angle to horizontal (°);

S_0 is the bed slope; and

K is the conveyance.

The conveyance function is based on either the Colebrook-White or Manning expression. The model equations governing pressurized pipe flow differ in that the free surface width is replaced conceptually by the relatively small term:

$$B = \frac{gA_f}{C_P^2}$$

where: B is the free surface width (m);

g is the acceleration due to gravity (m/s^2);

A_f is the full pipe area (m^2); and

C_p is the full pipe velocity of water pressure waves (m/s).

The solution of the Saint-Venant equations may be retained in pressurized flow by introducing a suitably narrow slot, the Preissmann slot, into the pipe soffit. A smooth transition between free surface and surcharged conditions is thus enabled.

3.2.4. Groundwater Infiltration Model

Flow in sewer systems frequently exceeds the sum of stormwater runoff and domestic and trade inflows. This residual flow is usually attributed to infiltration, which enters the sewer system through pipe joints and other openings. Unlike runoff, which responds to a rainfall event in minutes, infiltration inflows have a much slower response: rainfall-induced infiltration may impact flow within hours or days of a storm, and sustained high groundwater resulting from prolonged periods of wet weather may take weeks or months to subside. For single-event simulations, infiltration can be modeled as a simple constant inflow, but because these two mechanisms have differing timescales, time-series simulations require some account of antecedent hydrologic conditions.

The InfoWorks infiltration model uses bulk mass balance equations and simplified flow equations to approximate these physical processes. The rainfall-runoff model calculates the

NYC_00006828
03082010_Gowanus_DEP_Prod
DEP_E_PMP_00005625

portion of rainfall that enters the soil storage reservoir, and when a given saturation threshold (the percolation threshold) is reached, water starts to percolate downwards. A proportion of this percolation flow (the percolation percentage infiltrating) infiltrates directly into the sewer network while the remainder penetrates deeper to feed the groundwater storage reservoir (the soil storage reservoir is also subject to evapotranspiration, though at a reduced rate). When the groundwater storage reservoir reaches a particular threshold water loss due to baseflow occurs. When the groundwater level reaches a further infiltration threshold, groundwater infiltration occurs.

Because the model is simplified it requires some degree of calibration, which may relate the groundwater storage level to the actual groundwater table level. In this case, the infiltration threshold type and baseflow threshold types are set to levels that are relative to the chamber floor of the node that the particular subcatchment drains to. This is a reasonable estimate of the realistic level at which infiltration may occur. A time-varying profile for the groundwater storage level may be used where infiltration is dominated by tidal influences. This profile overrides the level calculated by the infiltration model and groundwater infiltration is then based on this level.

Groundwater inflow and infiltration most likely occurs throughout New York City's WPCP service areas; higher tidal levels result in higher groundwater levels, increasing the static pressure that drives inflow to the collection systems. However, groundwater infiltration was not explicitly modeled for the Owls Head WPCP area because the model calibration process would indirectly incorporate any significant groundwater infiltration in the base flow.

3.3. INFOWORKS MODEL NAMING CONVENTION

3.3.1. Nodes

A *node* represents a physical structure in the drainage system. It can be:

- A manhole or other point at which water enters the system;
- A storage structure, such as a tank;
- An outfall, where water leaves the system;
- A pond; or
- A break.

For modeling purposes, locations such as the junction of two pipes or a bend in a pipe may also be defined with nodes.

Nodes are added to the network using either the GeoPlan view or the Grid view. The GeoPlan view provides the opportunity for the user to insert nodes into the model with a map in the background for visual reference. The Grid view is ideal for entering node information that is already held in tabular form.

3.3.2. Links

A *link* represents the physical connection between two nodes and may be one of the following:

NYC_00006829
03082010_Gowanus_DEP_Prod DEP_E_PMP_00005626

- A *conduit*, joining two nodes either via closed pipe or open channel; or
- A *control*, representing a weir, pump, or other flow control device.

In the InfoWorks network, each node must be connected by a link to at least one other node; a single node may have several links connecting it to other nodes.

A conduit that changes direction can be represented by two links in series, with a node at their junction. For each link, one of the nodes must be specified as the 'upstream' end. This identifies the nominal direction of flow but is not necessarily the direction in which the water will always flow. The upstream node – in combination with the invert level at the upstream end – is used by the system for allocating a unique label to the link. The link's downstream node information is used to connect the link properly.

3.3.3. Subcatchments

A *subcatchment* in the model network represents the physical area from which a manhole or other node collects flow. Subcatchments of different System Types are displayed as separate layers in the GeoPlan View. A different set of subcatchments for each System Type in the network can be created as shown in Table 3-1.

The total area covered by the network can be subdivided into a number of non-overlapping subcatchments, each of which will drain to a single node, sometimes referred to as an *inflow node*. The inflow node does not necessarily have to be physically located within the subcatchment, but simply can model the flow being collected at that location within the system.

Although in reality there may be pipes, channels, and/or manholes upstream in the subcatchment that drain to an inflow node, these features may not be explicitly modeled. For accuracy, the volumes of these are included in the total volume of the inflow node in the model to represent the actual in-system storage of non-modeled features.

Rainfall data can be entered into the system and allocated between the subcatchments, giving InfoWorks the data necessary for estimating inflows at each node in the network. Location-specific rainfall data may also be used to predict the impacts to the collection system of various geographic patterns of rainfall. Similarly, wastewater data can be entered and used for sanitary flow generation.

Subcatchments can be created manually in GeoPlan by drawing polygons with a background image or map for visual reference enclosing one or more nodes. Each subcatchment should be defined in such a way that it shares a border with the adjacent subcatchments as appropriate, i.e., no overlapping areas.

3.3.4. Data Flagging

A data flag can be associated with each piece of data. The flag can be used to indicate, for example, where the data came from or how reliable it is considered to be. The software has several standard data flags. All the default flags use "#" as the first character of the flag ID. Custom flags may be set up in the model by the user.

NYC_00006830
03082010_Gowanus_DEP_Prod DEP_E_PMP_00005627

3.4. MODEL CONSTRUCTION

The InfoWorks model was first converted from the existing XP-SWMM model, as described in the previous sections. It was then updated using information and data compiled from I/I maps, sewer contract/as-built drawings, NYCMAP GIS data, previous and ongoing planning projects, regulator improvement programs (RIP) report, infiltration/inflow analysis projects, and the NYCDEP SPDES list. Where necessary, the information was supplemented with field inspections as summarized in Table 3-2. The sewer network model was expanded beyond the base model dimensions to include combined sewers as small as 12 inches, and previous drainage areas were subdivided into smaller subcatchments as appropriate to the increased resolution. The incorporation of direct drainage and separate stormwater collection resulted in a model with the following dimensions:

- 445 nodes, including 391 manholes, 3 wet wells, and 51 outfalls;
- 21 regulators and three CSO pump stations;
- 366 pipes with a total length of 364,120 feet and a pipe size ranging from 12 inches in diameter in branch sewers to about 24 ft wide by 8 ft high in interceptors; and
- 182 subcatchments with a total area of 15,556 acres.

The model also incorporates WPCP influent hydraulics, internal overflows, and stormwater and sanitary pumping stations. Where necessary, customized sewer shapes were added to the model to reflect the cross-section in the actual system.

3.4.1. Subcatchments

In the InfoWorks model, the subcatchments were delineated based on I/I maps and city-wide GIS contour data and comprised a total drainage area of 15,556 acres. It was delineated into 182 subcatchments including 128 "Combined" subcatchments ranging from 4 acre to 510 acres, 33 "Other" subcatchments ranging from 4 acres to 625 acres, 5 "Overland (Direct Drainage)" subcatchments ranging from 14 acres to 25 acres, 8 "Storm" subcatchments ranging from 7.6 acres to 916 acres and 8 "Sanitary" subcatchments ranging from 0.1 acres to 690 acres. The subcatchment delineation of "Direct Drainage" areas was based on GIS contour data. A description of these subcatchment types are provided in Section 2.1 of this report.

3.4.2. Manholes

There are 391 manholes represented as nodes in the model. Their locations were determined from I/I drawings. The required manhole parameters are ground level, chamber roof and floor levels, and cross-sectional areas. If there was no data available, default values recommended in the InfoWorks software were used. In addition, flood level information was required to calculate the flood condition. Ground level was used as the flood level and the "stored" flood type was used for all the manholes in the model. This means that water can flood out of a manhole and pond up on the ground surface around the manhole, until sufficient capacity in the system allows it to re-enter. Other ways to model a manhole include not allowing any water to flood out of the manhole ("sealed"), and allowing it to flood out but never re-enter the system ("lost").

NYC_00006831
03082010_Gowanus_DEP_Prod
DEP_E_PMP_00005628

3.4.3. Sewers

In the model, sewers are represented by links, the physical connection between two nodes. For each link, one node must be specified as an upstream (US) end and one as a downstream (DS) end. This identifies the nominal direction of flow but is not necessarily the direction in which the water will always flow. The major input parameters for a conduit are length, size (diameter or width/height), shape, roughness, sediment depth, and US/DS invert levels. I/I maps and as-built drawings were the major sources for the physical property data of the sewers. Manning's coefficients were used for the hydraulic roughness of the pipes. Sediment depths were input based on available information such as field inspection results, and hydraulic roughness was adjusted accordingly.

3.4.4. Irregular-Shaped Sewers

In the InfoWorks model, customized sewer shapes were set up and utilized as necessary based on the as-built drawings in addition to the common shapes such as circular, rectangular, egg shape, U-top, etc. In the Owls Head system, the most common non-circular shape for the modeled sewers was rectangular.

3.4.5. WPCP

The headworks of the WPCP, including the wet well and pumps were incorporated into the model according to the available information. A pump rating curve was developed to characterize operation of the main pump and the maximum capacity of the treatment plant. For simplicity, an Archimedean screw pump type was utilized to represent the pumps at the WPCP in the model. The pump discharge of an Archimedean screw pump is directly related to hydraulic head or upstream water level, i.e., $Q = f(\mathrm{h})$. The relationship between discharge and head in the positive direction is represented as a data table. The first discharge value must be zero. Intermediate values are linearly interpolated from the table. The discharge corresponding to a head value outside the bounds of the table is extrapolated from the table. The pump switch-on level determines when the control first comes into operation; the pump will continue running until the upstream water level drops below the switch-off level.

3.4.6. Other Modeled Facilities

No special structures were included in the model.

3.5. MODEL PARAMETERS

3.5.1. Area

The drainage areas were represented as subcatchments in the model. A subcatchment in the network is the physical area from which a manhole or other node collects flow. The major parameters for a subcatchment are runoff surface types and runoff calculation method, percentage of imperviousness, and physical properties including width, slope, and roughness.

3.5.2. Surface Type

The runoff surface type defines the runoff characteristics associated with a subcatchment. Runoff Surfaces are associated with each subcatchment in the network by listing the Runoff

NYC_00006832
03082010_Gowanus_DEP_Prod DEP_E_PMP_00005629

Surfaces in a Land Use Definition which is in turn associated with one or more subcatchments. Runoff Surfaces are divided into two main categories:

- Impervious (for example roads or roofs); or
- Pervious (for example grass).

For each surface type, individual characteristics are defined to determine how runoff of rainfall occurs on that surface, the volume of runoff and the rate at which it enters the drainage system. In the Owls Head model, two runoff surface types were used: one for impervious areas and one for pervious areas.

3.5.3. Imperviousness

Imperviousness is an important factor affecting the generation of storm runoff from a drainage area. Expressed as a percentage, imperviousness is a measurement of the fraction of incident rainfall that is converted to runoff, i.e., not absorbed, ponded, or otherwise retained in the watershed. Runoff volume is linearly proportional to the percentage of imperviousness in a given subcatchment after the depression storage is satisfied. Imperviousness is a function of land development, and in the urban landscape the majority of runoff entering sewers is generated from surfaces which resist the infiltration of water. These surfaces, including building rooftops and paved ground including streets, sidewalks, driveways, and parking lots, etc., are classified as impervious areas and yield a greater volume of runoff more rapidly than pervious areas. Although imperviousness is an intrinsic property of a subcatchment, it cannot be readily measured; thus, a methodology for determining the areas of pervious and impervious surfaces within the service area was developed.

NYCDEP has developed GIS data layers in shapefile format for the area of street pavement (i.e., curb to curb) and building footprints based on aerial flyover photography. However, no such GIS data was available for sidewalks and driveways. Because the street and building GIS data does not include a substantial portion of impervious area in New York City, the impervious area computed based on these two files would be less than the actual total, resulting in a significant under-estimation of the total potential surface runoff that could be generated. To address this data limitation, field surveys were conducted to determine the quantity of area the sidewalks and driveways occupy. Figure 3-2 shows six sample areas located within the New York City CSO LTCP study area that were randomly selected to measure the acreage of the sidewalks and driveways using aerial photography. The survey results are summarized in Table 3-3. Based on these results, 10% more impervious area was added to the impervious area calculated using the street pavement and building footprint GIS layers, i.e., a factor of 1.1 was used to adjust the initial percentage of impervious area quantity to account for sidewalks and driveways, as given below.

$$A_{\text{impervious}} = 110\% \times (A_{\text{edge of pavement}} + A_{\text{structure}})$$

$$A_{\text{pervious}} = A_{\text{total}} - A_{\text{impervious}}$$

Based on this methodology, the area-weighted average imperviousness in the Owls Head model domain was 55.3 percent. Table 3-4 summarizes these results by subcatchment type.

NYC_00006833
03082010_Gowanus_DEP_Prod DEP_E_PMP_00005630

3.5.4. Width

The width of a subcatchment indicates the time that runoff takes to travel along the ground surface and reach the outlet, which is indicative of the time of concentration used in hydrologic modeling. The width is a function of the shape of the subcatchment and the layout of the associated sewer network. In the model, initial values were estimated using the area of the subcatchment divided by length of overland flow path (assuming 100 to 200 feet for typical subcatchments). This parameter was later refined in the model calibration process.

3.5.5. Slope

City-wide surface contour and spot elevation data were used to estimate the slope of the subcatchments where this data was available. Otherwise, the default slope calculated by InfoWorks from the node ground level data was used.

3.5.6. Surface Roughness

Surface roughness is also a calibration parameter. A value of 0.2 for the pervious area and 0.02 for the impervious area were set as initial values and adjusted during the model calibration process.

3.5.7. Initial Losses

The quantity of rainfall required to just cause overland flow is the initial loss. The initial part of a rainstorm is assumed to cause no runoff because it is lost in wetting the ground surface and in forming puddles. Initial losses including wetting and depression storage depend on surface type and slope, and can be calculated using a regression equation or specified as an absolute value. In the Owls Head model, absolute values were used for different surfaces: 0.1 inch (0.00254 m) was used for the pervious area and 0.01 inch (0.000254 m) was used for the impervious area.

3.5.8. Monthly Evaporation Rates

The SWMM routing model used in InfoWorks CS to transport water across a subcatchment surface includes an evaporation submodel that acts on overland flow. It is suggested to use monthly variable values, with zero evaporation in the winter months and around 0.1 in/day in the summer months. Annual evaporation is around 30 inches for New York City (0.08 in/day). However, from a modeling perspective, non-zero evaporation rates will result in greater evaporation if the catchment width or cathchment slope is decreased because either of these adjustments increases the runoff routing time and hence the time that water would be subject to evaporation. Catchment width is a calibration parameter (see Section 4), and catchment slope was not well known for many areas in New York City, so both of these parameters would be adjusted based on modeling expertise rather than on a known physical reality. Calibration and refinement of these parameters could have the unintended consequence of stormwater volume reduction, so the evaporation rate was set to zero once the calibration was completed to produce an intentionally conservative estimate of runoff volume and to maintain a consistent modeling approach across all WPCP collection system models. During calibration, a rate of 0.1 in/day was used in all models except for Red Hook (which used zero) in order to avoid inappropriate adjustments of other calibration parameters.

NYC_00006834
03082010_Gowanus_DEP_Prod
DEP_E_PMP_00005631

3.5.9. Sewer Sediments

Sediment in a conduit narrows the cross-section of the conduit and hence reduces its flow conveyance capacity. Sediments in the sewer system can be simulated in the InfoWorks model either as active sediments or as passive sediments. Since the sediments in sewers usually reach steady state in a very short period of time, only passive sediments were used in the model. Information on the depth of sediments was collected during field inspections and applied uniformly to the local sewer system. Sediment depths were not observed at any of locations in the metering program, so no sediment buildup was assumed in the calibration. For the model projection scenarios, which involve long-term continuous simulations, an ideal condition of no sediment buildup was assumed in the model.

3.5.10. Minor Losses

Hydraulic (minor) losses can be accounted for in the model explicitly or implicitly. Implicit calculations were allowed in the model, with default loss coefficients used in the pipe segments.

3.6. MODEL INPUTS

3.6.1. Precipitation

The selection of appropriate precipitation data for model calibration can greatly simplify the calibration effort and improve model performance. Rainfall can vary significantly within the spatial and temporal scales of the model domain, especially during summer periods, when precipitation is characterized by short, high intensity events where peak intensities may not be captured by hourly precipitation data, limiting the calibrated model's application to analyzing extreme events. For the purpose of the LTCP project, however, alternatives were evaluated based on typical annual conditions represented by the hourly rainfall recorded at JFK during 1988, and comparisons were based on the number of CSO events and total annual overflow volume. When used for this type of gross analysis, the availability of high spatial and temporal resolution rainfall data is not as critical but is still preferred when available.

The main constraint on the availability of rainfall data was selection of the calibration period, which was primarily based on the availability of sewer monitoring data of sufficient volume and quality to train the model. At a minimum, long-term hourly rainfall data is available from the four National Weather Service rain gauges in the New York City metropolitan area, as shown on Figure 3-3: Central Park in New York City (CPK), LaGuardia Airport in Flushing, Queens (LGA); John F. Kennedy Airport in Jamaica, Queens (JFK); and Newark Liberty International Airport (EWR) in Newark, New Jersey. In addition to these, NYCDEP has installed temporary rain gauges throughout New York City during sewer monitoring studies associated with CSO facility planning investigations. These are less readily available but often coincide with sewer monitoring data, and can provide insight into the local spatial variability in conjunction with the more readily available NOAA data. Perhaps the best data source is radar rainfall data, which uses radar data and local rain gauges to develop 15-minute interval time series in one square kilometer spatial grids; the availability of this data is sporadic nationwide prior to 2000.

NYC_00006835
03082010_Gowanus_DEP_Prod DEP_E_PMP_00005632

Calibration of the Owls Head collection system model relied on 15-minute data from a temporary rain gauge in the service area and hourly data from the NWS station at JFK.

3.6.2. Dry Weather Flow

Dry weather flow (DWF) was calculated based on flow monitoring data during the calibration period that was collected during dry days not proceeded by a rainy days in order to avoid introducing any rainfall driven inflow and infiltration (RDI/I) into the calculations. Where available, monitoring data in the collection system was used to refine the regulator-specific dry weather flow rates and diurnal patterns; otherwise, the shape of the diurnal curve was assumed to be uniform across the drainage area. However, DWF was distributed among the subcatchments by associating the 2000 per capita consumption to the relative distribution of the 2000 census. Per capita consumption was determined using the 2000 census data and the concomitant 2000 DWF observation at the WPCP. According to the 2000 census, the population of the Owls Head service area was 838,621, and DWF observed at the WPCP for 2000 was 102.8 MGD, resulting in a per capita consumption of 122.6 gallons per day. The per capita consumption was assumed to be held constant in future populations used for projections, likely a conservative assumption in light of ongoing conservation efforts.

DWF is input to the model as a daily average flow and a so-called DWF "factor," calculated as the ratio of hourly DWF to daily average DWF to account for peaks and valleys throughout the day. One diurnal pattern was developed for the Owls Head WPCP, as shown in Figure 3-4, based on flow monitoring data.

3.6.3. Tides

Tide data is used in the model to represent the tidal influence on discharges from the combined sewer system. Tide gates will close when the receiving water level becomes higher than the hydraulic grade line in the sewers, thus preventing infiltration of saline water into the sewers. The Owls Head collection system has 15 outfalls with tide gates. The model represents tide gates with a flap valve which allows flow in only one direction, thereby simulating the closing action of the tide gate to prevent reverse flows into the sewer system. In addition a 6-inch height was added to each value in the tide level data to account for the hydraulic losses associated with flows pushing the tide gate open. NOAA maintains historical tidal data for a select number of reference stations throughout the United States. Tidal predictions for subordinate stations can be obtained by applying specific differences to the times and heights of tides of the NOAA reference stations. Figure 3-5 shows the primary stations in the New York Harbor along with the locations where subordinate differences are available. Table 3-5 summarizes the long-term water level statistics of the primary stations.

The time series data at the Battery station was retrieved from the NOAA website along with time and height correction factors. For the Owls Head sewer system, time and height corrections were made to to the primary station to obtain tidal information at a subordinate station (1531) that is closer to outfalls in the service area. Translation of primary station water levels to the subordinate station is performed by applying the appropriate correction factor to the primary station data in its local mean lower low water (MLLW) datum to determine water levels at the subordinate station in its local MLLW. Water levels must first be converted to elevations in a global datum such as the National Geodetic Vertical Datum of 1929 (NGVD29). The water

NYC_00006836
03082010_Gowanus_DEP_Prod
DEP_E_PMP_00005633

elevations are then converted from the global datum to the corresponding sewer datum before being used in the model. The Owls Head service area was modeled in Brooklyn Sewer datum (1.720 ft above NGVD29).

3.6.4. Facility Operations

Real-Time Control (RTC) is used in the model to mimic the practical operational procedure of the gates to control wet weather flow into the WPCP. The Owls Head WPCP is currently designed to treat an average design dry weather flow of 120 MGD and a peak flow in wet weather of two times design dry weather flow 240 MGD. The pump switch-on and switch-off level was set to be -16.2 ft AD and -16.7 ft AD, respectively. The relationship between discharge and head across the pump, $Q = f(h)$, is given in Figure 3-6.

In the Owl's Head sewer collection system, a 96" x 90" hydraulically-operated inlet gate controls the flow to the WPCP to prevent it from flooding. In reality, the operation of this gate is controlled based on the water level in the wet well at the WPCP. The WPCP operator will partially close the gate if the water level in the wet well runs higher than certain pre-defined levels since its continued rise could flood the plant. The gate is opened up when the water level in the wet well drops down to a certain pre-defined level. In the Owl's Head InfoWorks model, Real Time Controls (RTCs) were implemented to mimic the operation procedures (opening and closing) of the inlet gate at the WPCP based on the influent flow rather than the water level. The operational rules dictate that the gate is fully opened while the flows to the WPCP are below 120 MGD, maintain the gate opening while the flows are between 120 and 240 MGD, and close at a rate of 0.098 feet per minute when flows exceed 240 MGD.

NYC_00006837
03082010_Gowanus_DEP_Prod DEP_E_PMP_00005634

Table 3-1. Subcatchment Type

System Type	Purpose
Storm	Rainfall collection
Sanitary	Wastewater collection
Combined	Both rainfall and wastewater collection
Overland	Overland floodwater collection
Other	Other system type

Table 3-2. Regulator Field Inspection

Outfall	Location	Date	Objectives/Comments
OH-008 (old) / OH-607 (new)	9th st. & Gowanus canal.	2003	Outfall is MS4; reclassified as OH-607
OH-024 (new)	23rd St. & 3rd Ave	2003	Outfall associated with CSO outfall at the intersection of 23rd Str. / 3rd Ave assigned OH - 024
OH -009	2nd Ave. Pump Station	2003	Removed from the permitted outfalls list
OH-022	32nd. St. (Bush Terminal Complex)	2003	Outfall is abandoned
OH-023	Bush Terminal Pump Station	2003	Outfall is abandoned

Table 3-3. Field Survey Results for Impervious Areas (acres)

Area Type	Sample Area					
	1	2	3	4	5	6
Buildings	8.0	5.2	8.6	3.7	23.3	4.2
Streets	2.5	2.5	6.7	1.8	16.5	2.5
Subtotal	10.5	7.7	15.3	5.5	39.8	6.7
Sidewalks & Driveways	1.1	0.0	2.7	1.3	5.7	1.3
Total Impervious Area	**11.6**	**7.7**	**18.0**	**6.8**	**45.5**	**8.0**
Adjustment Factor	**110%**	**0%**	**115%**	**119%**	**113%**	**116%**

NYC_00006838
03082010_Gowanus_DEP_Prod DEP_E_PMP_00005635

Table 3-4. Imperviousness

Drainage Area Type	Drainage Area (acres)	Area-weighted Imperviousness
Combined	9,329	61
Separate	2,092	56
Direct	1,217	50
Other	2,918	23
Total	15,556	62

Table 3-5. Historical Water Level Averages at Primary Tide Gauges in New York Harbor

Station Name	Sandy Hook NJ	The Battery NY	Kings Point NY*	Willets Point NY*
Station ID Number	8531680	8518750	8516945	8516990
Latitude	40°28.0' N	40°42.0' N	40°48.6' N	40°47.6' N
Longitude	74°0.6' W	74°0.9' W	73°45.9' W	73°46.9' W
Highest Observation	7.51	7.44	6.99	13.03
Mean Higher-High Water (MHHW)	2.65	2.48	3.91	3.91
Mean High Water (MHW)	2.32	2.16	3.55	3.54
Mean Sea Level (MSL)	0	0	0	0
Mean Low Water (MLW)	-2.38	-2.37	-3.61	-3.60
Mean Lower-Low Water (MLLW)	-2.58	-2.57	-3.89	-3.88
Lowest Observation	-7.29	-6.86	-6.91	-8.02

* Kings Point has superseded Willets Point as the primary station in the Upper East River. Kings Point was installed in 1998; Willets Point was removed in 2000.

NYC_00006839
03082010_Gowanus_DEP_Prod DEP_E_PMP_00005636

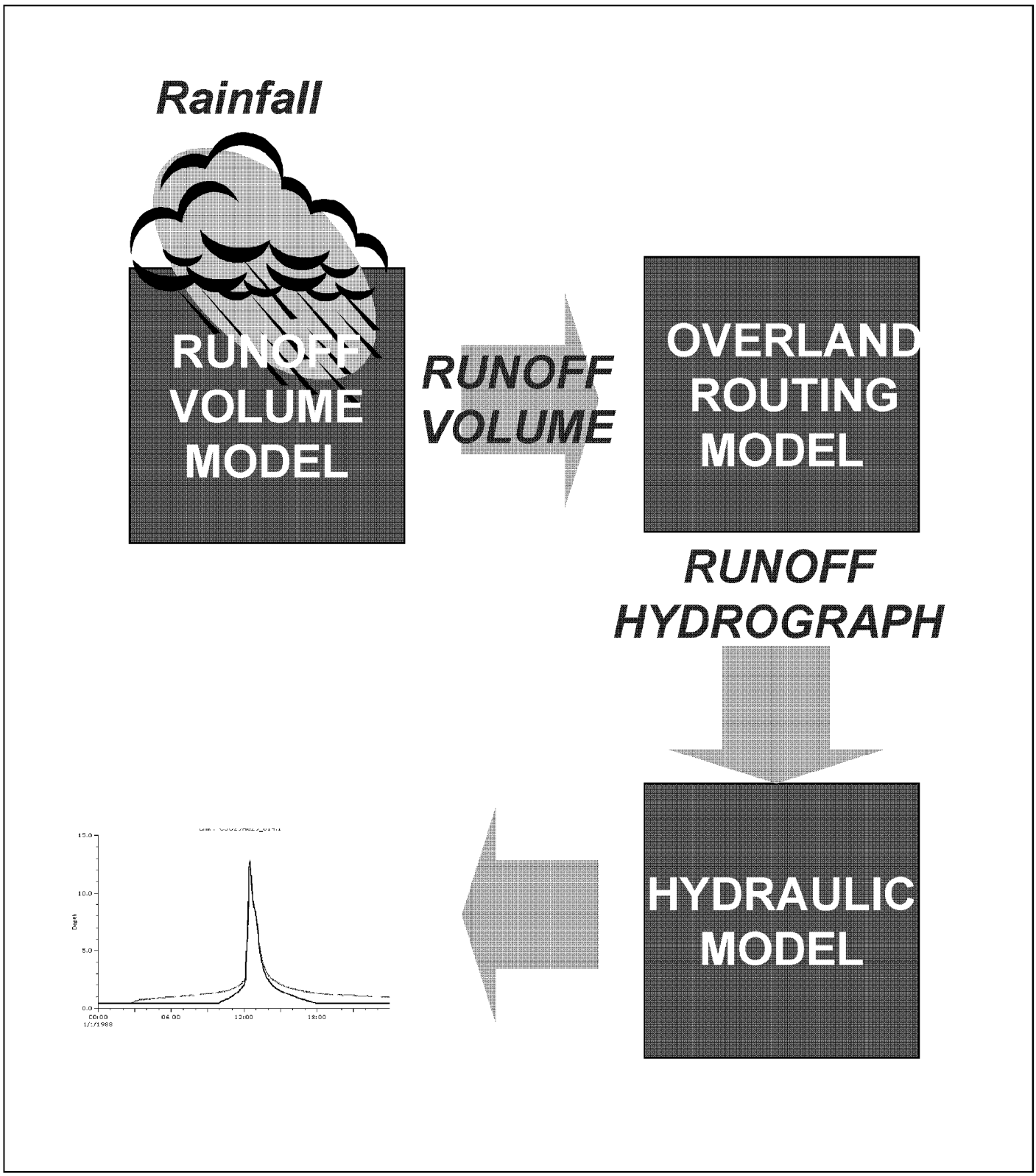

New York City
Department of Environmental Protection

InfoWorks Hydrologic and Hydraulic Modeling Framework

Owls Head WPCP Landside Modeling Report

FIGURE 3-1



New York City
Department of Environmental Protection

Representative Areas for City-Wide Imperviousness Adjustment Algorithm

Owls Head WPCP Landside Modeling Report

FIGURE 3-2

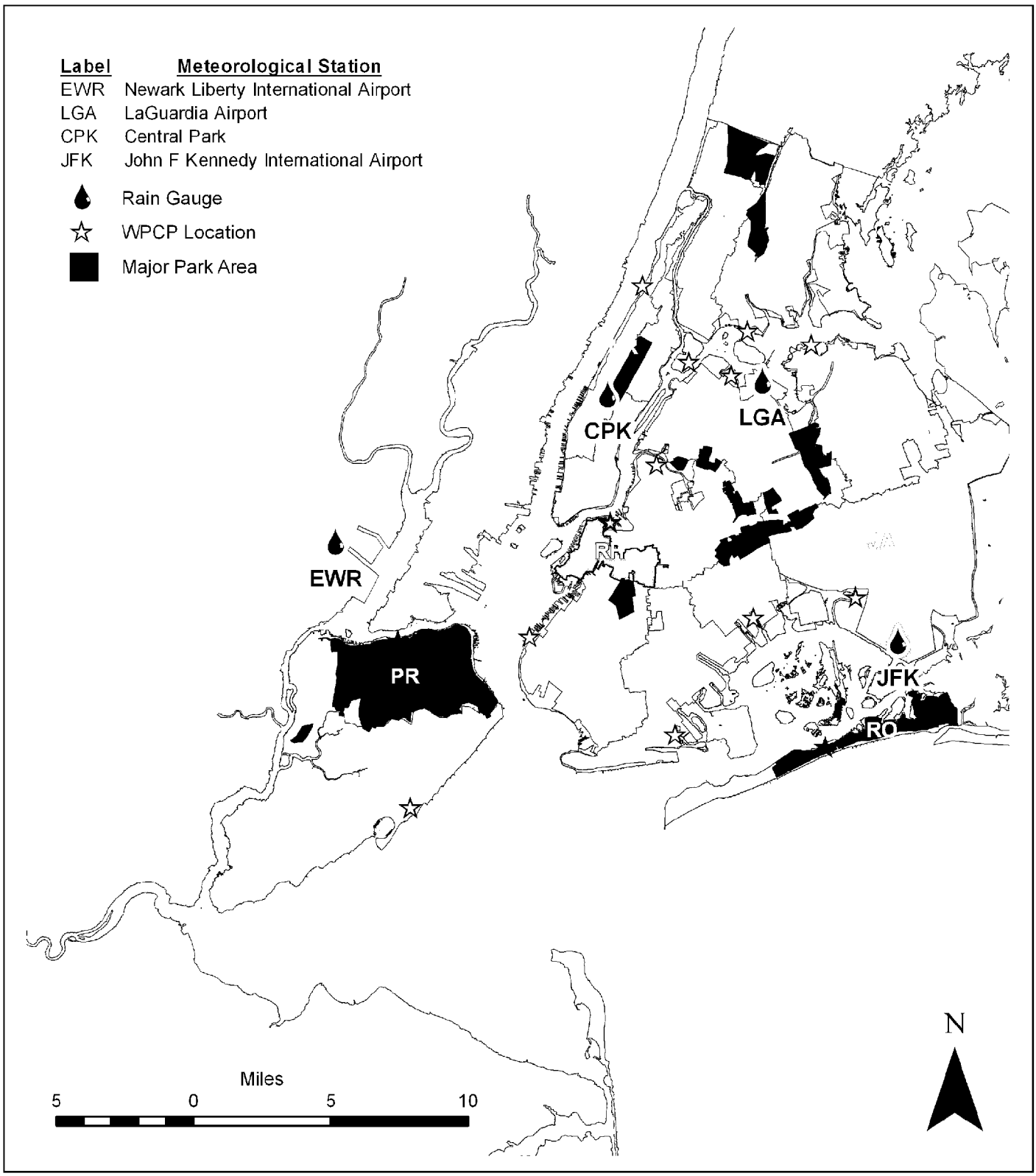

New York City
Department of Environmental Protection

Rain Gauge Locations in New York City

Owls Head WPCP Landside Modeling Report

FIGURE 3-3

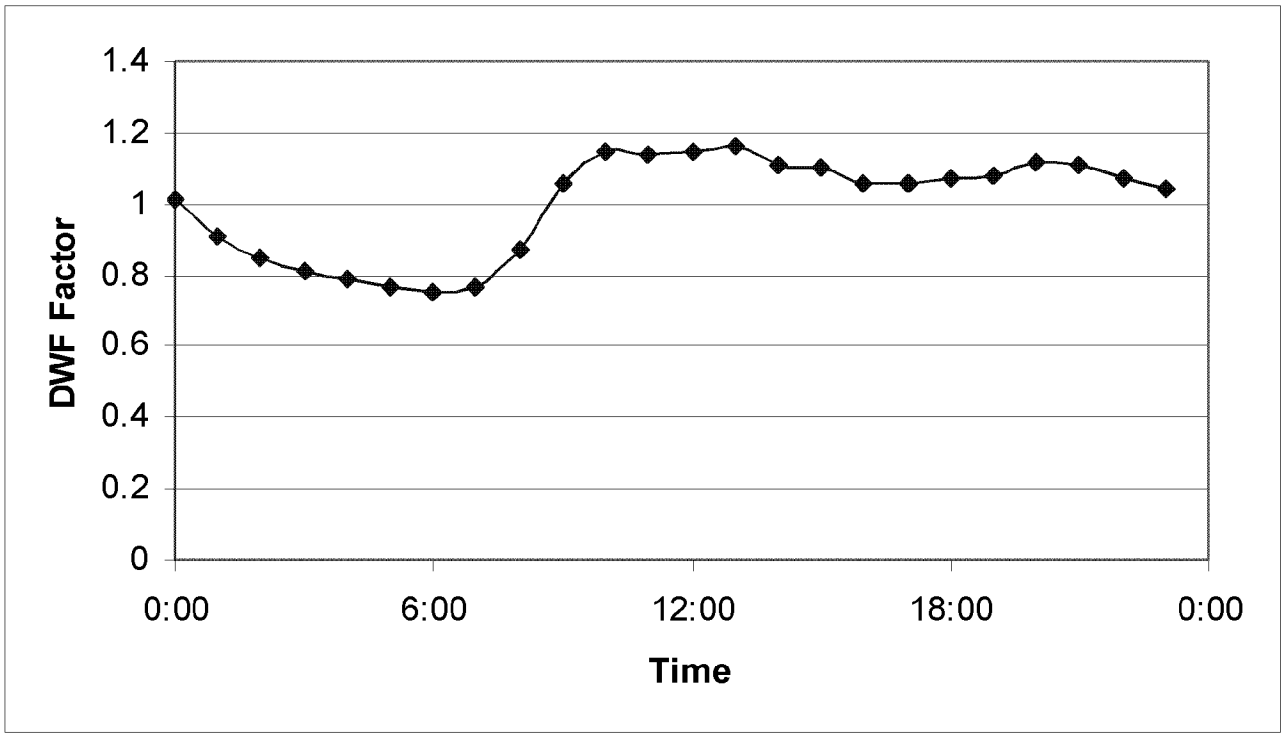

New York City
Department of Environmental Protection

Diurnal Dry Weather Flow Pattern at the Owls Head WPCP

Owls Head WPCP Landside Modeling Report

FIGURE 3-4

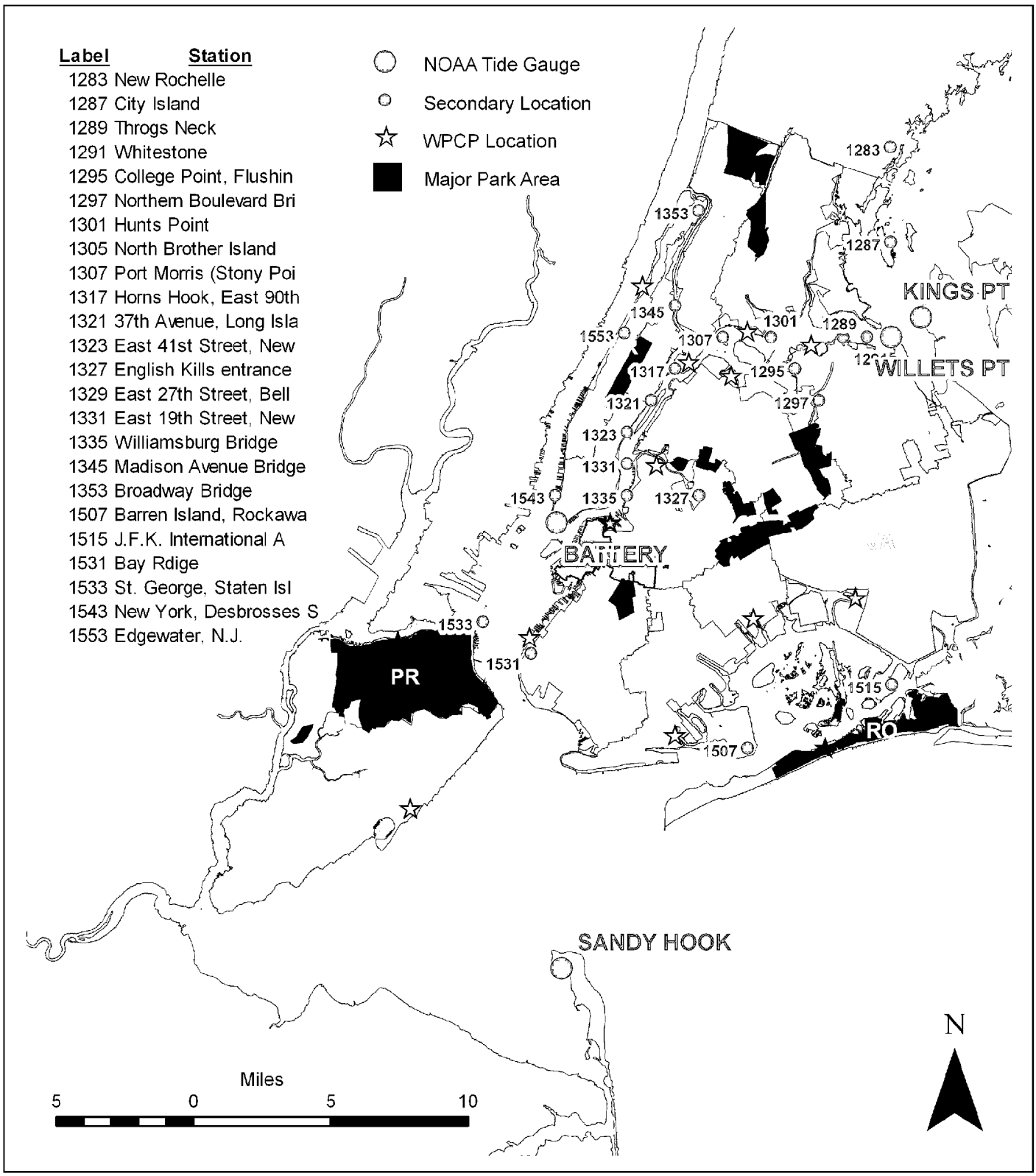

New York City
Department of Environmental Protection

Tide Gauge Locations in the New York Harbor Complex

Owls Head WPCP Landside Modeling Report

FIGURE 3-5

Head Discharge - OH-WPCP

Head discharge table | Notes

Definition

Name: OH-WPCP

Head ascending

Description:

Data

Head (ft)	Discharge (MGD)
0.0000	0.000
0.5000	0.000
1.0000	30.000
3.0000	120.000
4.0000	235.000
25.0000	235.000

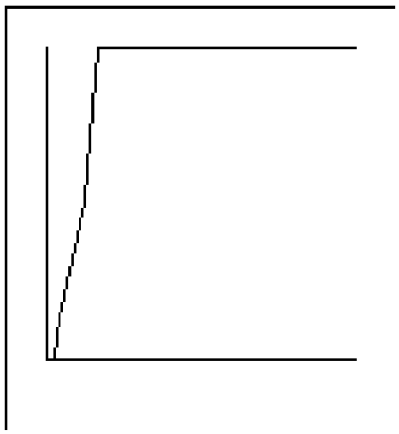

New York City
Department of Environmental Protection

Pump Head – Discharge Curve at the Owls Head WPCP

Owls Head WPCP Landside Modeling Report

FIGURE 3-6

4.0. Model Calibration and Validation

A hydrologic and hydraulic model of a sewer or drainage system is a mathematical representation of an actual physical collection system. Data describing the physical characteristics of the system as well as input data and boundary information are supplied to the modeling program that simulates the behavior of the actual system. Physical data describing the collection system's drainage area includes subcatchment area, slope, roughness, percentage of pervious and impervious areas, etc. Data describing the collection system infrastructure includes pipe elevation and dimension, length, roughness, regulator location and data, pump location and data, and sediment conditions, etc. Other model input data includes precipitation, dry weather flow characteristics, and boundary information (tide level of receiving water).

The modeling program uses this information about the collection system together with a set of equations which are then solved by the program. It is not unusual for the results provided by a computer simulation model to be used in capital planning projects worth several million to billion dollars. As a result, it is imperative that the results provided by the model bear close resemblance to reality. An essential step in ensuring accuracy is model calibration, which is the process of adjusting data describing the mathematical model of the system until model-predicted performance is in reasonable agreement with observed performance over a wide range of operating conditions. Validation of the calibrated model is then performed by comparing model results to a different set of observations without making adjustment.

For the Owls Head collection system, a hydrologic and hydraulic model calibration and validation occurred simultaneously: calibration adjustments were made based on portions of the observed monitoring period, but the simulation spanned the entirety of the period, thus implicit validation was possible by comparing results to observations from periods not used in the calibration. The process of calibration and validation was completed by visual examination of comparison plots showing model results versus observed data for storm events that occurred during the flow monitoring period. This process ensures that the model is robust and can be applied to a wide range of storm events.

The calibration focused on observed flows and depths at several key locations within the collection system, the flow rate at the WPCP, and the flow rate at the Avenue V Pump Station from November through December 1996. Flow depths are critical to calculating predicted overflow volumes because discharges are typically over fixed-elevation weirs.

4.1. PROCEDURES

Model calibration entails adjusting certain model parameters to control the magnitude and shape of calculated depth and flow hydrographs to match those properties in the observed data set. Selecting parameter values to calibrate each flow component is complex, and requires a detailed understanding of the relationship between parameter values defined in the InfoWorks model and the resulting simulated flow response. The first parameter to calibrate is the dry weather or sanitary flow component, a comparatively stable parameter that can be accurately modeled with a recurring diurnal pattern. This pattern is developed by evaluating sanitary flow records collected during dry weather periods. Wet weather conveyance is then calibrated by first achieving reasonable agreement between the total volume of calculated flow and observed flow

NYC_00006846
03082010_Gowanus_DEP_Prod
DEP_E_PMP_00005643

during the monitoring period at each monitoring location, then matching the peak and shape of flow and depth hydrographs such that the total volume remains in agreement. Visual comparisons between the model results and observed data are then made to assess the adequacy of model calibration. If the difference is not sufficiently small, the following parameters can be adjusted to improve agreement between modeled and observed data:

- Percentage of imperviousness and perviousness;
- Catchment slope;
- Overland catchment width;
- Infiltration rate;
- Depression storage;
- Pipe roughness.

These model parameters are representations of physical properties that cannot generally be measured with great accuracy and are thus unknown to a large degree. Adjustments can be made to each parameter within a predetermined acceptable range according to published values, low resolution estimates within the service area, and indirect observations of covariant parameters. Additional refinement was accomplished by adjusting the rating curve for the WPCP main sewage pumps using plant operating data.

4.1.1. Dry Weather Flow

Dry weather flow calibration was conducted by applying localized dry weather flow rates together with diurnal variations. Dry weather flow data at the meters were extracted and normalized to obtain hourly diurnal patterns. Diurnal characteristics at each flow metering location were then applied to tributary areas to represent variations in sanitary flows during the course of a day.

After the dry weather flow was incorporated into the model, simulations were performed to investigate whether the model predicted dry weather overflows (DWO) within the system. Overflows during dry weather are prohibited by the City's SPDES permits, and NYCDEP has a system of approximately 100 telemetered regulators that are used to monitor overflow occurrence, as shown on Figure 4-1. Fifteen of them are within the Owls Head drainage area. Figure 4-2 shows a typical sensor at a regulator. Detailed configuration data at the regulators in the Owls Head area are listed in Table 4-1, including alarm level, bench level, and sensor-to-channel depth. The water depth measurements at each regulator are compiled by EAP, Inc. The data can be downloaded through their website. An alarm is triggered when an overflow occurs, regardless of whether that event occurs during a wet or dry period.

4.1.2. Wet Weather Flow

Once the model is in reasonable agreement with the available dry weather flow data, wet weather calibration is performed. Wet weather flow calibration was conducted by applying local precipitation to the model subcatchments and comparing the flow and water level data in the collection system with the model predictions at those locations. Both continuous time period and event-based simulations were used in the LTCP project for this portion of the calibration, and in all cases a portion of the observed data was used for validation.

NYC_00006847
03082010_Gowanus_DEP_Prod DEP_E_PMP_00005644

For the Owls Head WPCP collection system model, wet weather calibration spanned multiple periods of 1995, 1996, 1997, and 1998 based on data availability, as listed in Table 4-2. Four storm events (for the collection system meters) and nine events (for the WPCP) were selected to calibrate the model covering a variety of precipitation patterns with respect to total volume, peak intensity, and duration. A quantitative comparison was made between the model results and the observed data with respect to total conveyance volume, calculated as the area under the hydrograph curve for each of the model and observed data sets during each wet weather flow period. Once calibration adjustments yielded an adequate agreement in conveyance volume, visual comparisons were made between hydrographs to evaluate the performance of the model in accurately reproducing the timing and magnitude of event peaks and the general shape of the hydrograph. Calibration adjustments were made to improve the qualitative visual comparison while conserving the total volume conveyance volume.

4.2. OBSERVED DATA

The selection of the calibration period was largely controlled by the availability of observed data, which is used both as input to force the model and for comparison purposes in calibration and validation. In-system metering data was the most limited data set, although WPCP and pump station data was sporadically unavailable as well. Locations of in-system metering are shown on Figure 2-1. The available data included 19 meters spatially distributed throughout the collection system, observed flow at the WPCP and the Avenue V Pump Station, and rainfall during multiple periods of 1995, 1996, 1997, and 1998 based on data availability.

4.2.1. Precipitation

Four storm events (for the collection system meters) and nine events (for the WPCP) were selected to calibrate the model, as listed in Table 4-2. Data was available from four National Weather Services rain gauges and nine additional rain gauges maintained by NYCDEP, as listed in Table 4-3. The EAP station at the Owls Head WPCP is within the Owls Head drainage area. The relevant rainfall hyetograph is shown on each calibration plot at the end of this section. Calibration of the Owls Head collection system model relied on 15-minute data from a temporary rain gauge in the service area and hourly data from the NWS station at JFK.

4.2.2. Collection System Monitoring

Monitoring of flows within the collection system was an integral part of model calibration. The modeled WPCP service area is comprised of individual subcatchments that have varying and sometimes complex hydrologic characteristics; thus, monitoring of flows at the WPCP alone is not sufficient. Flow monitoring at strategic locations throughout the collection system provides insight into runoff characteristics and response from selected groups of subcatchments that are tributary to the monitoring location. This enables the model to represent more accurately the distribution of runoff and instills confidence in the ability to make recommendations for improvements at various locations in the collection system.

In the Owls Head model, a total of 19 meters were installed at key locations throughout the collection system. The calibration used data that was collected by nineteen flow meters recording water depth and average flow velocity data at 5-minute intervals throughout the collection system as well as observed flow data at the Avenue V Pump Station and at the WPCP influent.

NYC_00006848
03082010_Gowanus_DEP_Prod DEP_E_PMP_00005645

4.2.3. WPCP Flow

The use of WPCP inflow data for calibration purposes is an implicit approach to calibrating the total CSO generated insofar as the collection system may be considered a control volume about which mass must be conserved. If the plant flow rate generated by the InfoWorks CS model matches the documented plant flows, particularly in total volume, the CSO generated by the InfoWorks model is expected to be representative of actual system response. The inlet gate that controls inflow to the WPCP can be simulated using a real-time control (RTC) rule that mimics the practical operation procedure of the gates. The WPCP flow rate and wet well water level are generally recorded by the plant operations staff so that availability is typically not a limiting factor. The plant flow generated by the model is then compared to the plant operating data, and the difference can be used as a metric for overall system-wide calibration. Flow to the WPCP was used for calibration of the model.

4.3. RESULTS

In order to evaluate if the model was appropriate for representing the actual sewer collection system, plots were generated to illustrate how the modeled water depth and flow match the observed values at the selected monitoring locations, which are given in the following sub-sections. Comparisons were made for storm events when the most complete and reliable flow monitoring data was collected. Note that collection systems are particularly challenging environments for most instrumentation. They are characterized by extreme flow and water level variability, corrosive water quality, and solids that may damage or periodically blind a sensor. As a result, meters may yield data sets with conspicuous errors depending on the type of meter and how it is installed, such as data spikes, flatlines, and blanks. These may preclude the use of statistical methods for quantifying the degree of model calibration. Therefore, a qualitative review of the comparison plots provided was the preferred approach to calibration adjustments.

4.3.1. Water Depth and Flow

The comparisons between the observed and modeled water depths and flows in the collection system are presented beginning with Figure 4-3. The plots of observed versus modeled depth throughout the collection system demonstrate that the model represents the actual collection system response reasonably well. Meter I9 was probably not functioning between 11/9/95 and 11/29/95. Similarly, between 11/17/95 and 11/21/95, meter R1was probably down. Dry weather depth was slightly under predicted by the model at M1 during the whole monitoring period of 11/06/1996 to 12/23/1996 by approximately 1 ft, but the model predicted the dry weather flow well. This might be due to sediment accumulation in the sewer at this location that was not included in the model. A similar situation occurred at M2. For meter R6A, there may have not been a local peak, resulting in the model over prediction at this location. JFK rainfall data was used in simulation and that rain gauge is far away from the monitoring location. The difference between the actual local rainfall versus rainfall recorded at JFK Airport may have contributed to differences at this location as well as possibly others. It is possible that at meter R7A, the model was using an inaccurate pipe size. Total flow might match since depth is higher and velocity is lower in the actual observed data. For meter R7B, the observed data were missing some of the early peaks corresponding to the rainfall, indicating a difference between local and JFK rainfall again. The observed and modeled data matched well. However, there might be some meter glitches during November and towards the end of the monitoring period. At

NYC_00006849
03082010_Gowanus_DEP_Prod
DEP_E_PMP_00005646

meter R7C, the observed data were more sensitive to two particular rainfall events on 10/28/95 and 11/12/95. There might have been some intense local rainfall on these two dates.

4.3.2. WPCP

Flow to both the WPCP and the Avenue V Pump Station was used for model calibration. The total observed and modeled volumes entering the WPCP are summarized in Table 4-4. The plots of observed versus modeled flow to the WPCP demonstrate that the modeled plant flow matches the observed flow very well. The average difference between the observed and computed flow volumes is less than 5 percent. Flow at the Avenue V Pump Station was very well modeled. The dry weather depth of the model is lower than observed, indicating possible sedimentation that was not included in the model. The model underestimated the peak depths but overestimated the peak velocities. This may be due to an inaccurate pipe size in the model.

4.4. CONCLUSIONS

The calibration of the Owls Head InfoWorks model relied on 19 meters spatially distributed throughout the collection system, observed flow at the WPCP and the Avenue V Pump Station, and a range of precipitation events that are characteristic of a typical rainfall year. The procedure ultimately resulted in reasonable agreement between model results and observed data at all locations used for calibration. Subsequent validation against different time periods and data sets than those used for calibration verify that the model is calibrated to the degree necessary for calculating event volumes, peak flow rates, and total annual overflow volumes for comparisons between CSO abatement alternatives.

NYC_00006850
03082010_Gowanus_DEP_Prod DEP_E_PMP_00005647

Table 4-1. Alarm Sensors Data

Regulator	Alarm Level (inch)	Bench Level (inch)	Sensor to Channel (inch)	Note	Address
OH-R01	48	51	136	Moved to DYNAC	Parkland off of Shore Rd. & 92nd St. / Brooklyn
OH-R03	23	20	137		79th St. (East of Belt Pkwy. in park) / Brooklyn
OH-R04	17	14	60		71st St. (East of Belt Pkwy. in park) / Brooklyn
OH-R06C	71	68	132		64th St. (In RR yard) / Brooklyn
OH-R07A	62	59	127	Moved to DYNAC	1st Ave. & 49th St. / Brooklyn
OH-R07D	35	38	79		43rd St. & 1st Ave. / Brooklyn
OH-R09A	52	55	113	Moved to DYNAC	17th Ave. & Bath Ave. / Brooklyn
OH-R09B	17	20	70		17th Ave. & 72nd St. / Brooklyn
OH-R10	16	19	63	Out of service	23rd Ave. & 81st St.. / Brooklyn
OH-RAV1	32	35	57	Moved to DYNAC	Ave. V & West 11th St. / Brooklyn

Table 4-2. Summary of Rainfall Events for Model Calibration

Period	Maximum Intensity (in/hr)	Duration	Total Rainfall (inches)
Event 1 - 11/07/1995	0.12	9 hours	0.67
Event 2 - 10/28/1995	0.72	10 hours	1.03
Event 3 - 01/23/1998	0.52	17.25 hours	1.91
Event 4 - 12/06/1996	0.27	9.75 hours	1.16
Event 5 - 12/07/1996	0.28	13 hours	1.84

Table 4-3. EAP Rain Gauges

Station	Borough	WPCP Service Area
13th Street PS	Manhattan	Newtown Creek
Douglaston PS	Queens	Tallman Island
Hunts Point WPCP	Bronx	Hunts Point
Jamaica WPCP	Queens	Jamaica
Manhattan Grit Chamber	Manhattan	Wards Island
North River WPCP	Manhattan	North River
Owls Head WPCP	Brooklyn	Owls Head
Paerdegat PS	Brooklyn	Coney Island
Port Richmond WPCP	Staten Island	Port Richmond

NYC_00006851
03082010_Gowanus_DEP_Prod DEP_E_PMP_00005648

Table 4-4. Comparison of Observed and Calculated Plant Flow Volume

Period	Volume (MG)		Difference	
	Observed	Modeled	Volume (MG)	%
Event 1 - 10/08/1996	185	191	6	3
Event 2 - 10/19/1996	198	205	7	4
Event 3 - 11/07/1996	469	485	16	3
Event 4 - 11/25/1996	249	270	21	8
Event 5 - 11/30/1996	304	310	6	2
Event 6 - 12/06/1996	185	182	-3	-2
Event 7 - 12/07/1996	267	271	4	1
Event 8 - 12/19/1996	209	210	1	0.5

NYC_00006852
03082010_Gowanus_DEP_Prod DEP_E_PMP_00005649

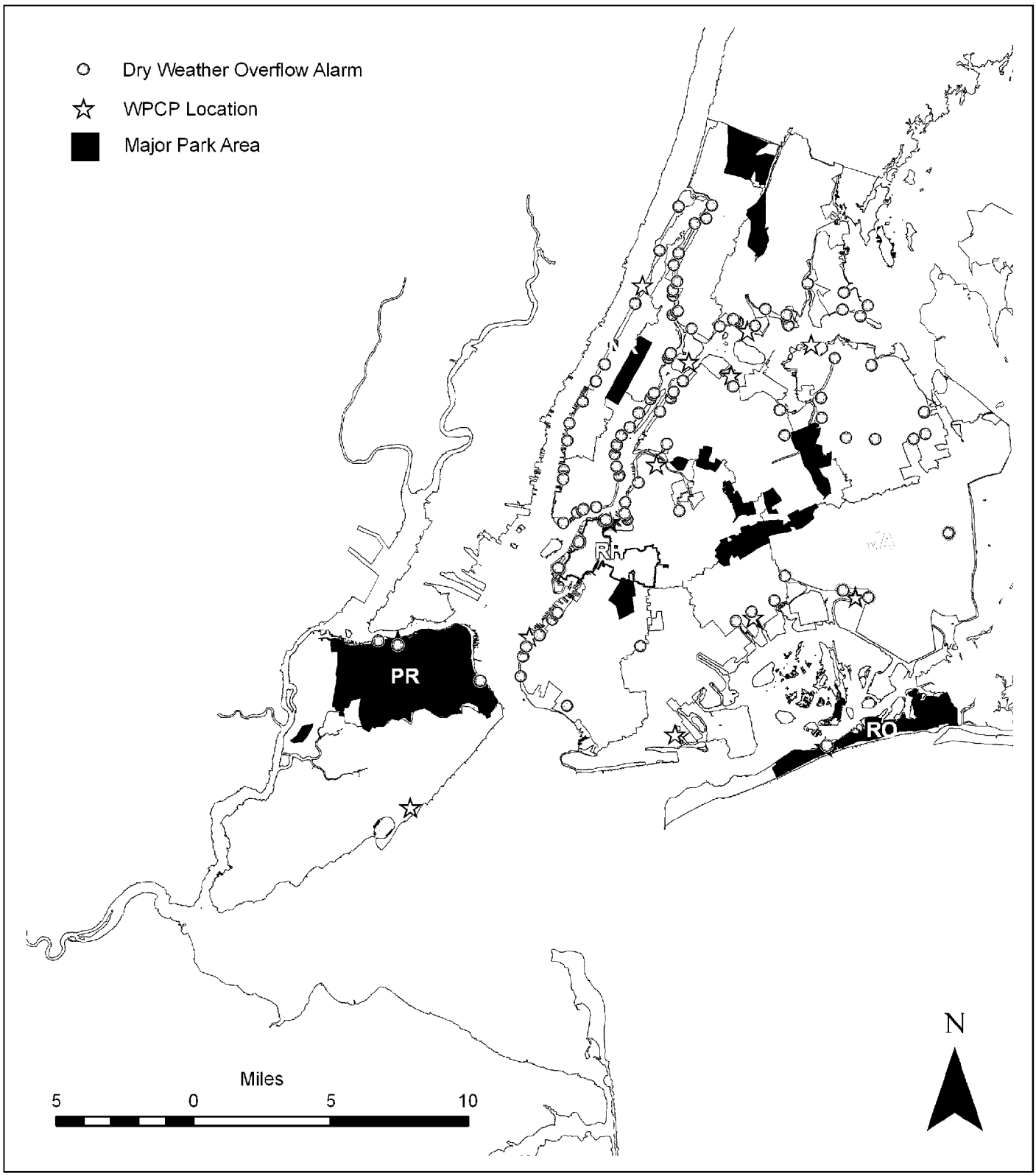

New York City
Department of Environmental Protection

City-Wide Dry Weather Overflow Alarm Sensors

Owls Head WPCP Landside Modeling Report

FIGURE 4-1



New York City
Department of Environmental Protection

Typical Alarm Sensor at a Regulator

Owls Head WPCP Landside Modeling Report

FIGURE 4-2

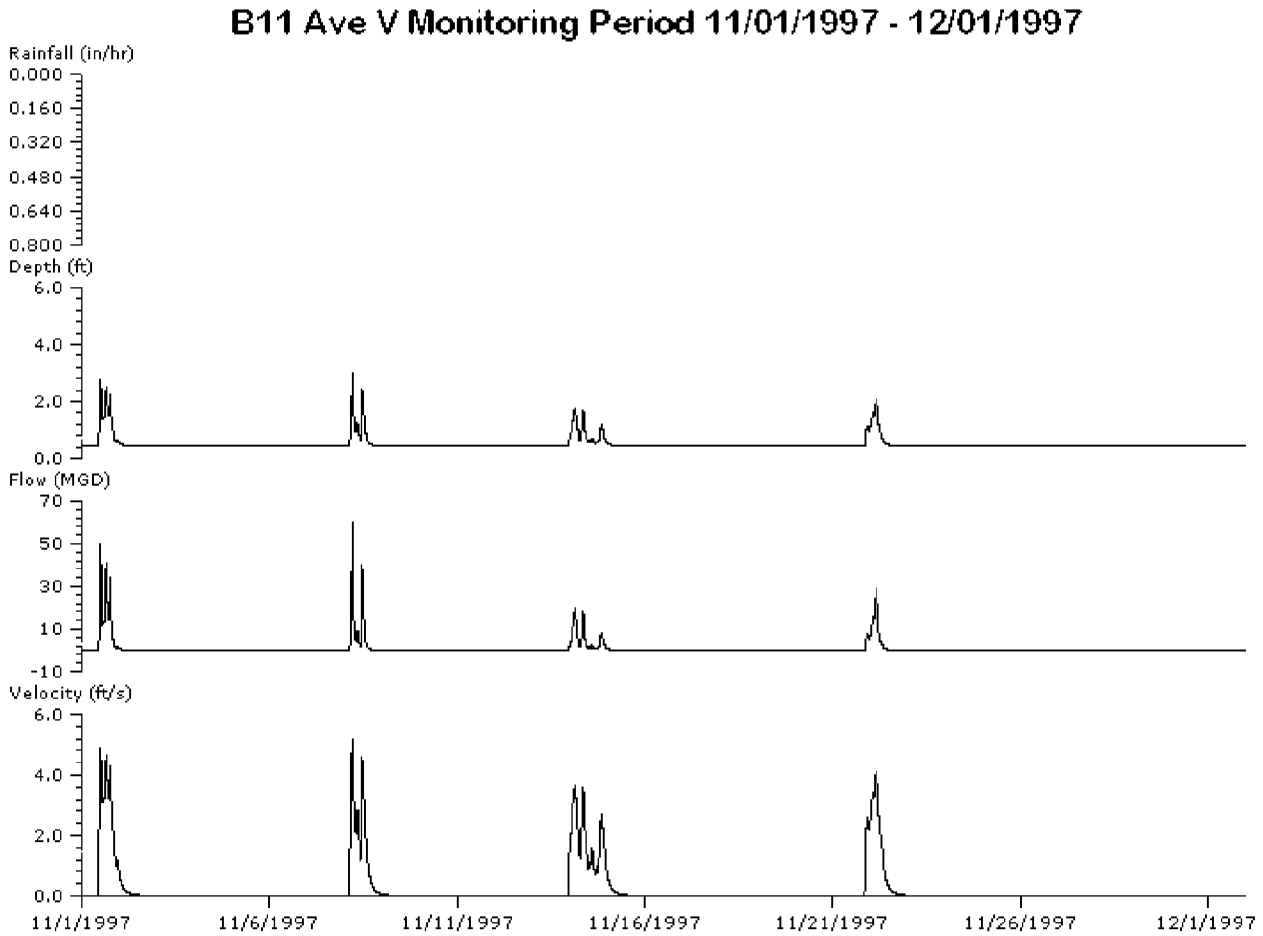

	Rainfall			Depth (ft)		Flow (MGD)			Velocity (ft/s)	
	Depth (in)	Peak (in/hr)	Average (in/hr)	Min	Max	Min	Max	Volume (US Mgal)	Min	Max
Rain	4.700	0.960	0.007							
Observed				0.000	5.597	0.000	146.680	133.729	0.000	3.910
Model				0.425	3.012	0.000	59.978	25.127	0.000	5.177

New York City
Department of Environmental Protection

Meter B11 Ave V
Full Monitoring Period
11/01/1997 – 12/01/1997

Owls Head WPCP Landside Modeling Report

FIGURE 4-3

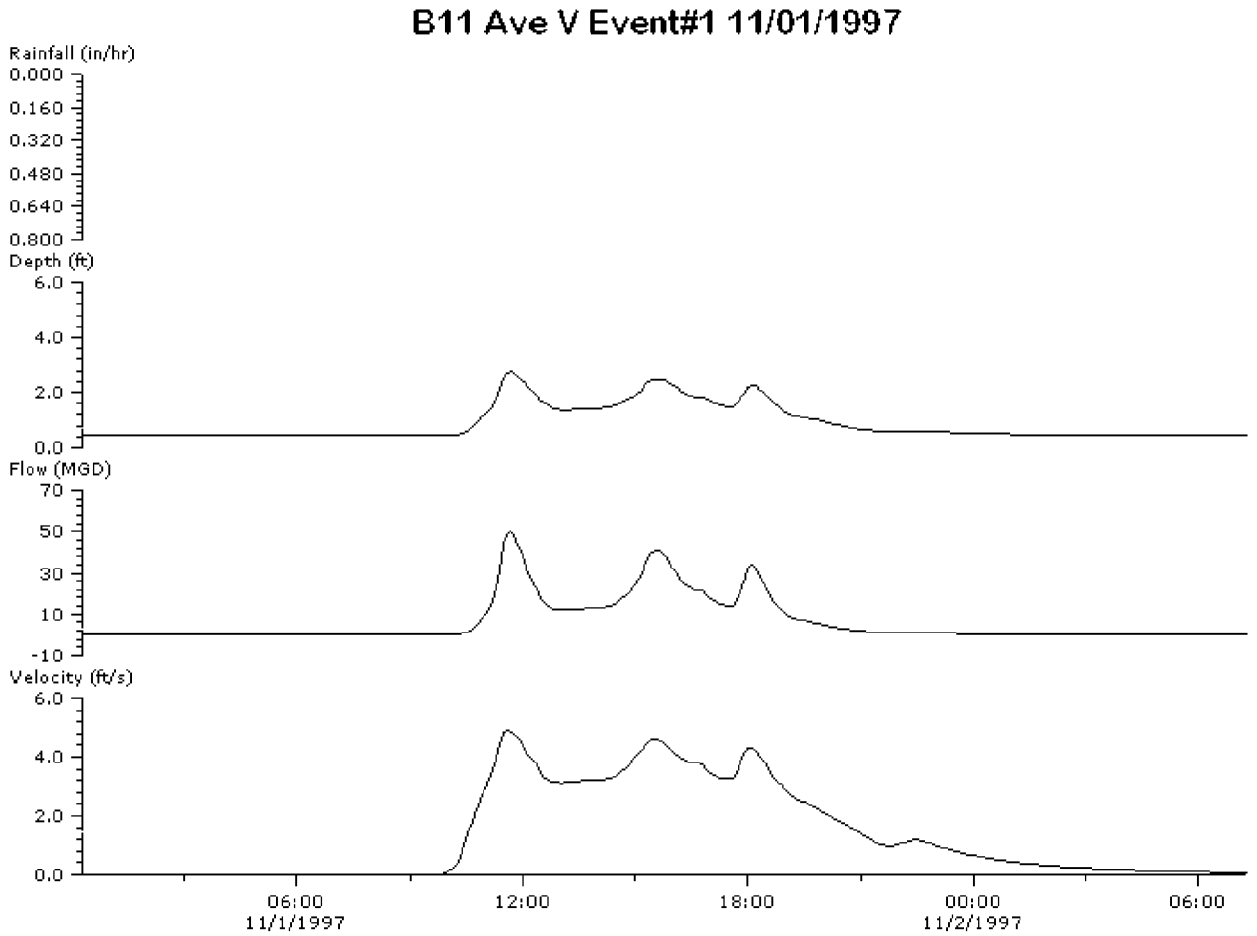

	Rainfall			Depth (ft)		Flow (MGD)			Velocity (ft/s)	
	Depth (in)	Peak (in/hr)	Average (in/hr)	Min	Max	Min	Max	Volume (US Mgal)	Min	Max
Rain	1.200	0.600	0.039							
Observed				0.628	4.358	0.000	41.607	10.231	0.000	3.270
Model				0.425	2.746	0.000	49.815	8.388	0.000	4.899

New York City
Department of Environmental Protection

Meter B11 Ave V
Calibration Event 1
11/01/1997

Owls Head WPCP Landside Modeling Report

FIGURE 4-4

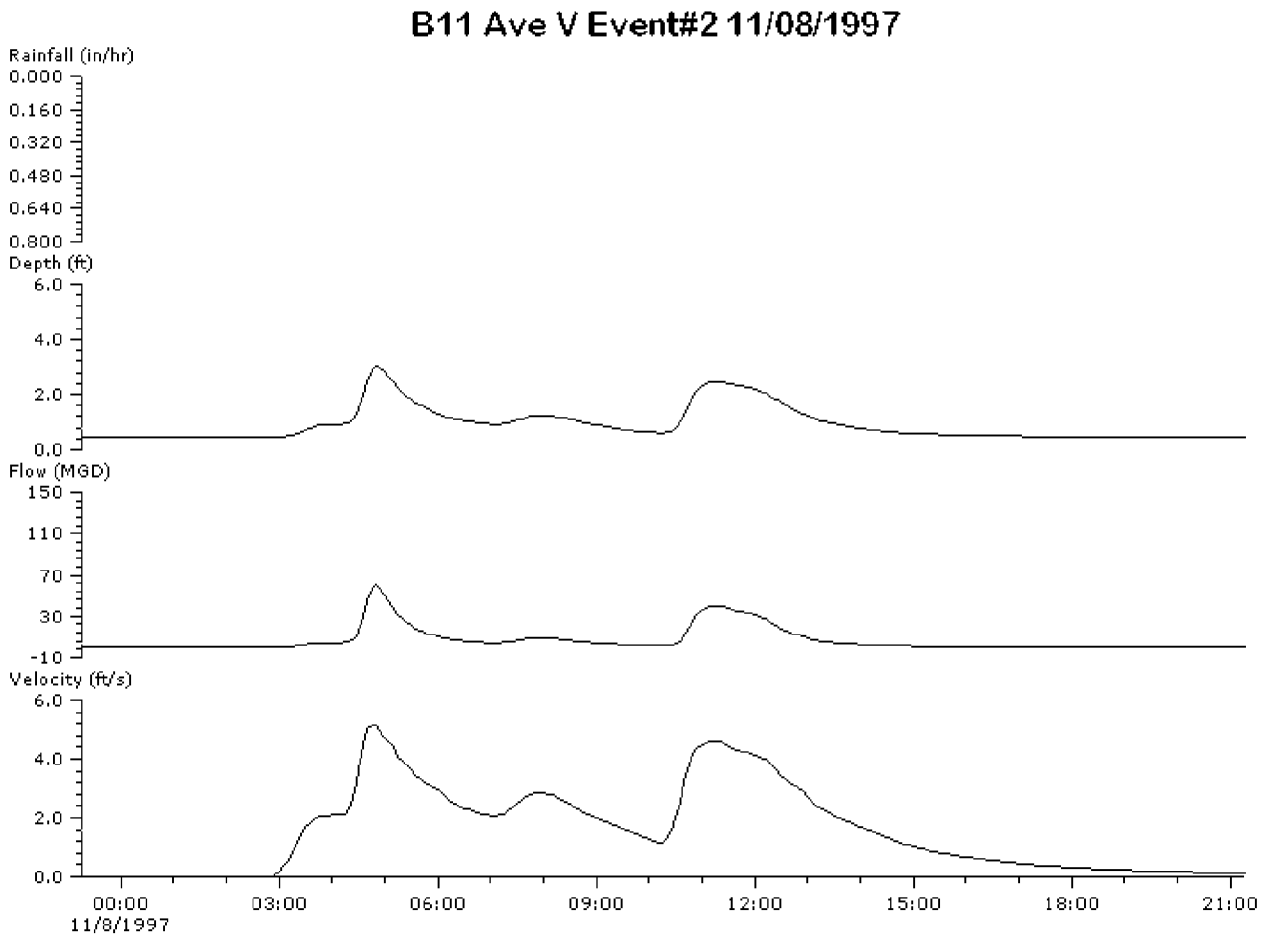

	Rainfall			Depth (ft)		Flow (MGD)			Velocity (ft/s)	
	Depth (in)	Peak (in/hr)	Average (in/hr)	Min	Max	Min	Max	Volume (US Mgal)	Min	Max
Rain	0.900	0.960	0.041							
Observed				0.679	5.597	0.000	146.680	10.508	0.000	3.910
Model				0.425	3.012	0.000	59.978	6.303	0.000	5.177

New York City
Department of Environmental Protection

Meter B11 Ave V
Calibration Event 2
11/08/1997

Owls Head WPCP Landside Modeling Report

FIGURE 4-5

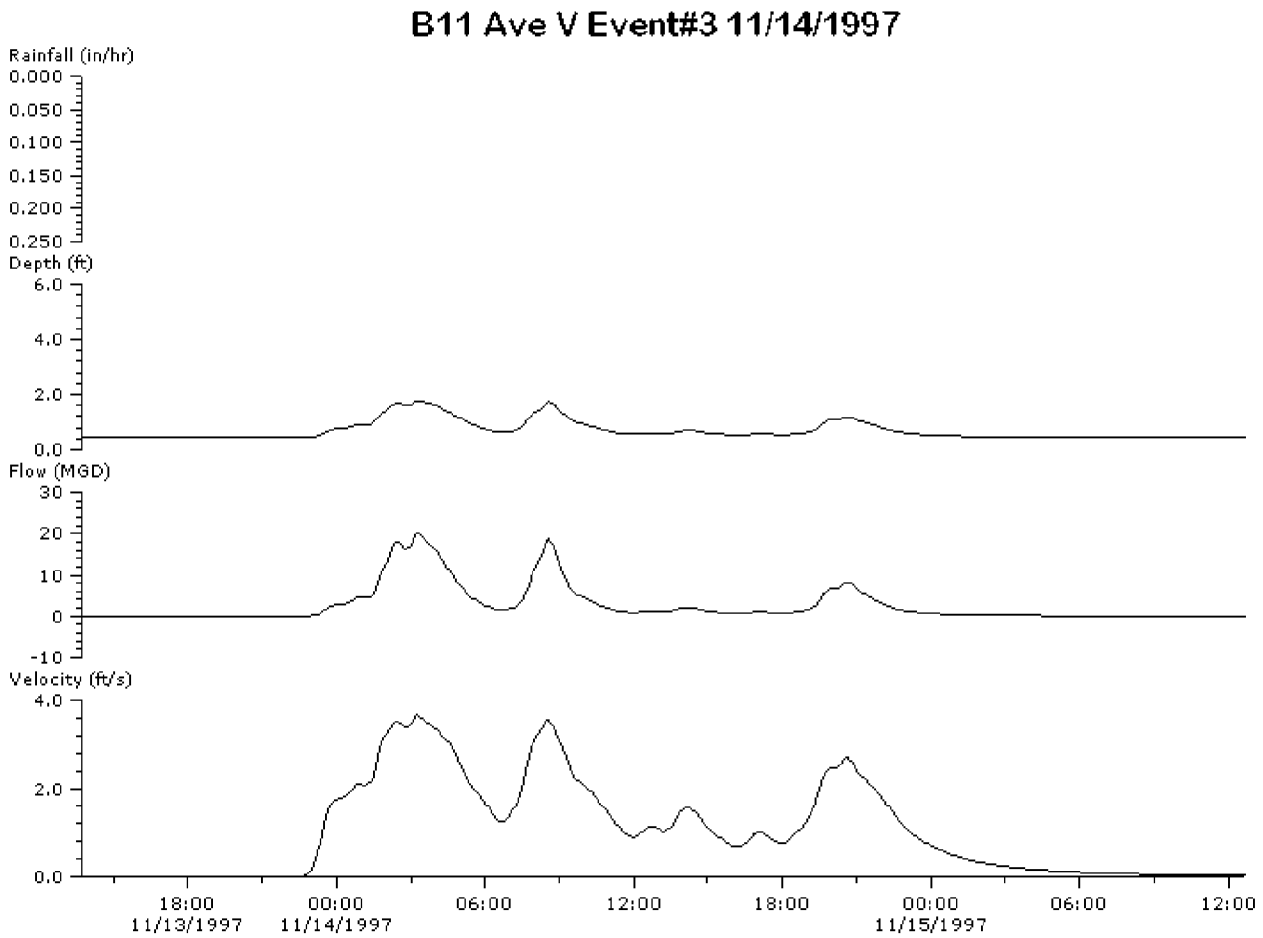

	Rainfall			Depth (ft)		Flow (MGD)			Velocity (ft/s)	
	Depth (in)	Peak (in/hr)	Average (in/hr)	Min	Max	Min	Max	Volume (US Mgal)	Min	Max
Rain	0.760	0.200	0.016							
Observed				0.633	4.626	2.118	20.208	11.219	0.150	2.750
Model				0.425	1.760	0.000	20.019	5.262	0.000	3.658

New York City
Department of Environmental Protection

Meter B11 Ave V
Calibration Event 3
11/14/1997

Owls Head WPCP Landside Modeling Report

FIGURE 4-6

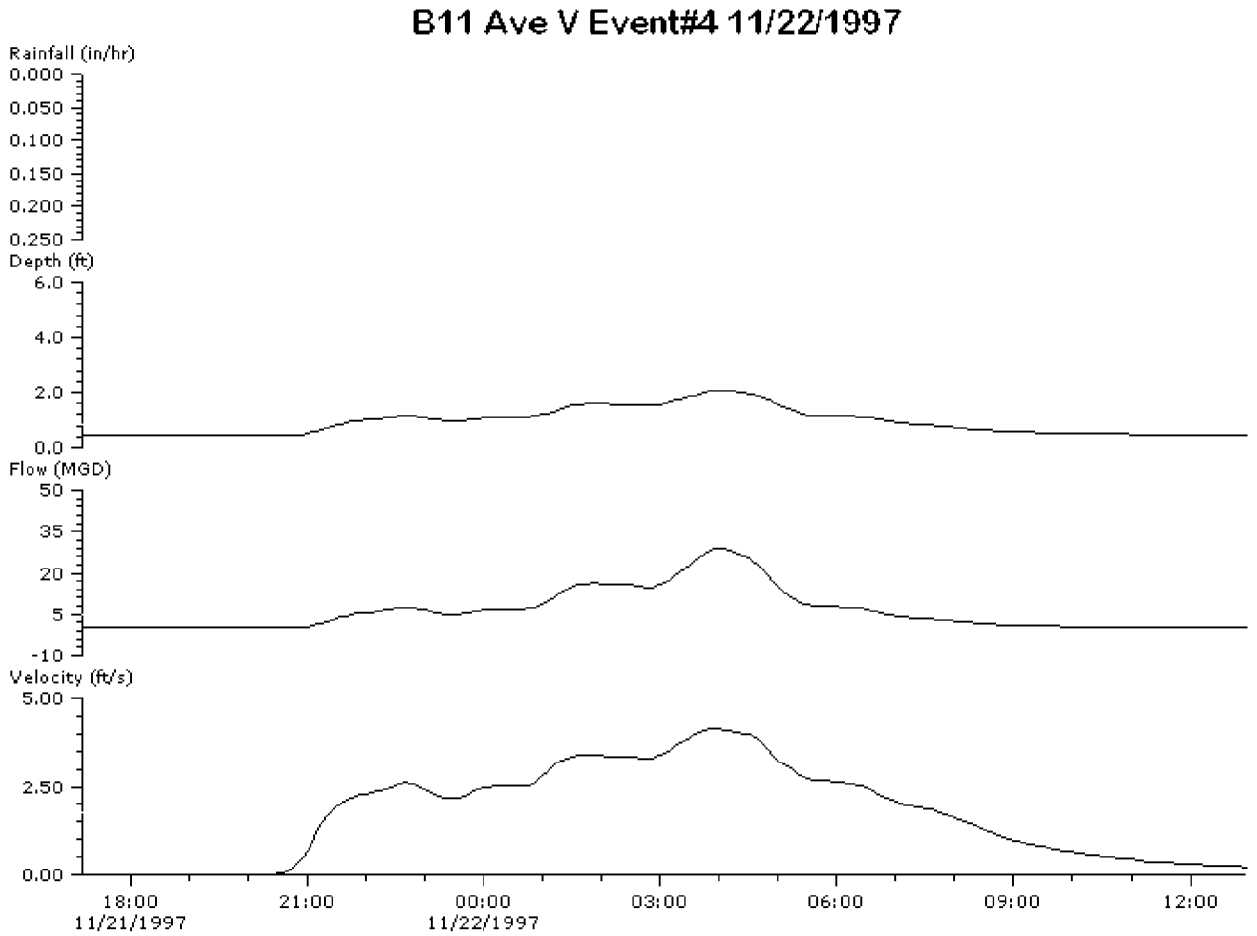

	Rainfall			Depth (ft)		Flow (MGD)			Velocity (ft/s)	
	Depth (in)	Peak (in/hr)	Average (in/hr)	Min	Max	Min	Max	Volume (US Mgal)	Min	Max
Rain	0.730	0.200	0.037							
Observed				0.782	3.863	3.717	36.270	8.132	0.450	2.290
Model				0.425	2.089	0.000	28.865	5.098	0.000	4.133

New York City
Department of Environmental Protection

Meter B11 Ave V
Calibration Event 4
11/22/1997

Owls Head WPCP Landside Modeling Report

FIGURE 4-7

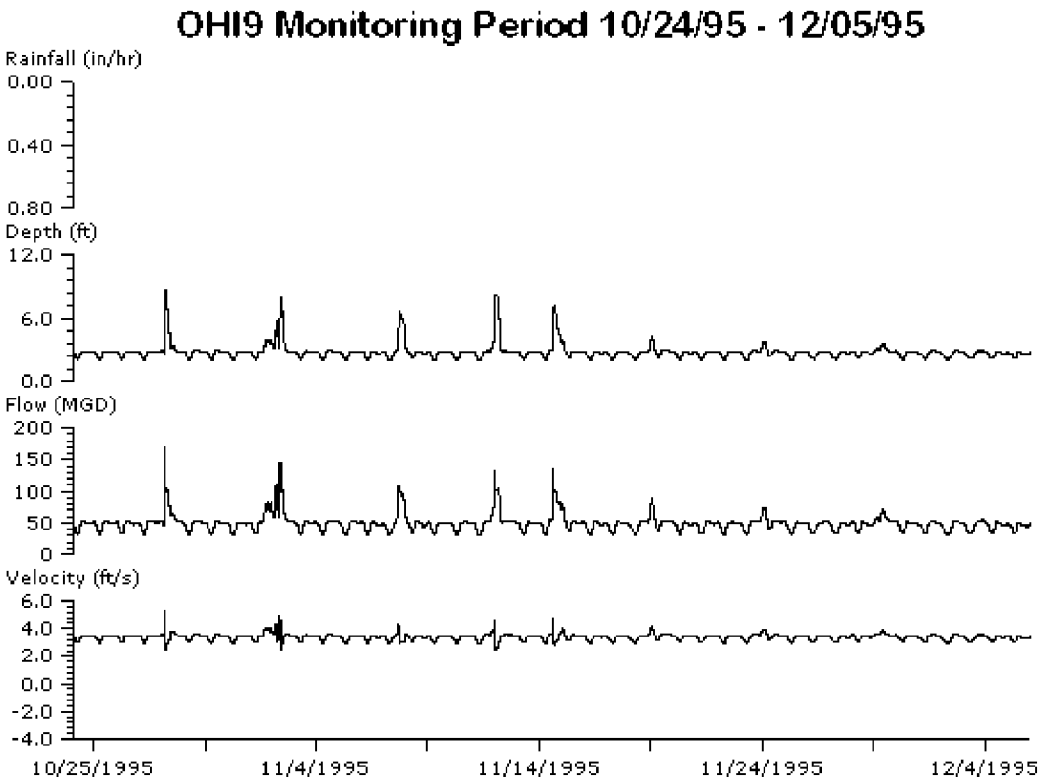

	Rainfall			Depth (ft)		Flow (MGD)			Velocity (ft/s)	
	Depth (in)	Peak (in/hr)	Average (in/hr)	Min	Max	Min	Max	Volume (US	Min	Max
Rain	6.062	0.720	0.006							
Observed				0.000	10.892	1.#IO	-1.#IO	0.000	-2.040	2.510
Model				2.037	8.742	30.618	169.021	2098.64	2.436	5.266

New York City
Department of Environmental Protection

Meter OHI9
Full Monitoring Period
10/24/95 – 12/05/95

Owls Head WPCP Landside Modeling Report

FIGURE 4-8

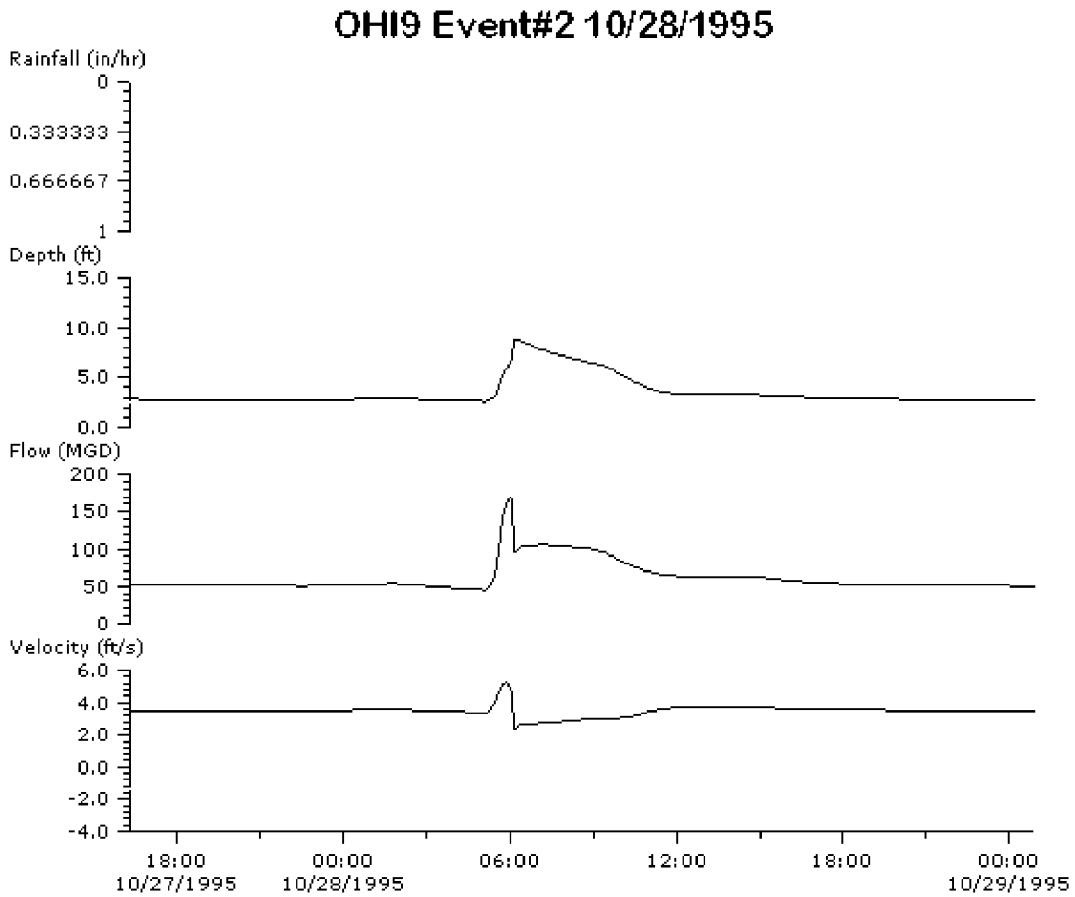

	Rainfall			Depth (ft)		Flow (MGD)			Velocity (ft/s)	
	Depth (in)	Peak (in/hr)	Average (in/hr)	Min	Max	Min	Max	Volume (US	Min	Max
Rain	1.030	0.720	0.032							
Observed				2.215	10.892	1.#IO	-1.#IO	0.000	-2.040	0.940
Model				2.624	8.742	45.434	169.021	83.556	2.436	5.266

New York City
Department of Environmental Protection

Meter OHI9
Calibration Event 2
10/28/1995

Owls Head WPCP Landside Modeling Report

FIGURE 4-9

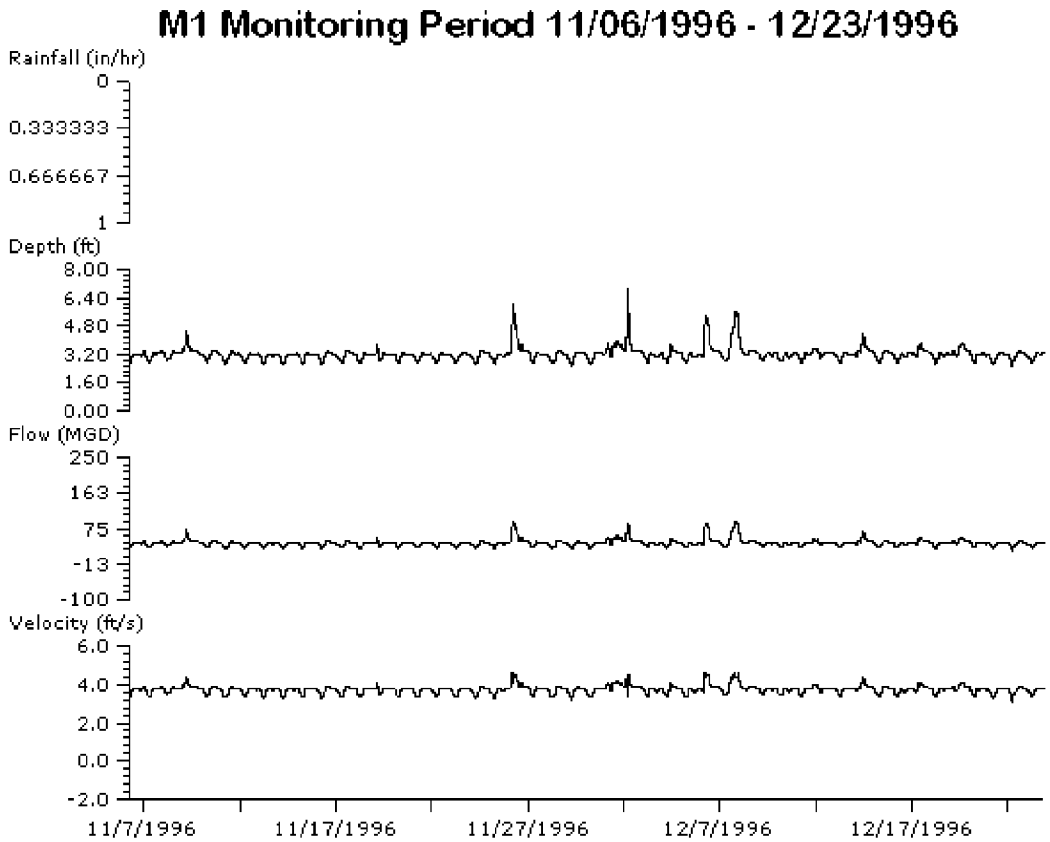

	Rainfall			Depth (ft)		Flow (MGD)			Velocity (ft/s)	
	Depth (in)	Peak (in/hr)	Average (in/hr)	Min	Max	Min	Max	Volume (US	Min	Max
Rain	8.450	0.760	0.007							
Observed				0.000	7.500	-25.490	220.230	1652.21	-0.910	4.850
Model				2.468	6.919	21.838	90.339	1860.45	3.098	4.594

New York City
Department of Environmental Protection

Meter 1
Full Monitoring Period
11/06/1996 – 12/23/1996

Owls Head WPCP Landside Modeling Report

FIGURE 4-10

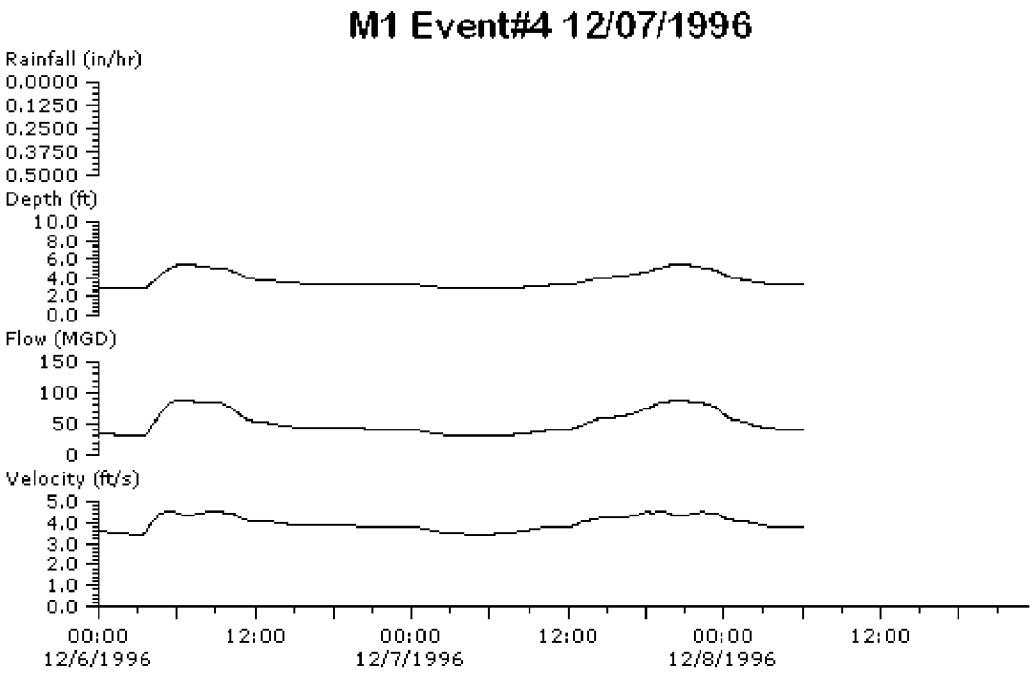

	Rainfall			Depth (ft)		Flow (MGD)			Velocity (ft/s)	
	Depth (in)	Peak (in/hr)	Average (in/hr)	Min	Max	Min	Max	Volume (US	Min	Max
Rain	3.300	0.400	0.120							
Observation				0.000	9.330	16.400	121.200	123.722	1.#IO	-1.#IO
Model				2.850	5.401	29.912	86.989	117.046	3.428	4.579

New York City
Department of Environmental Protection

Meter 1
Calibration Event 4
12/07/1996

Owls Head WPCP Landside Modeling Report

FIGURE 4-11

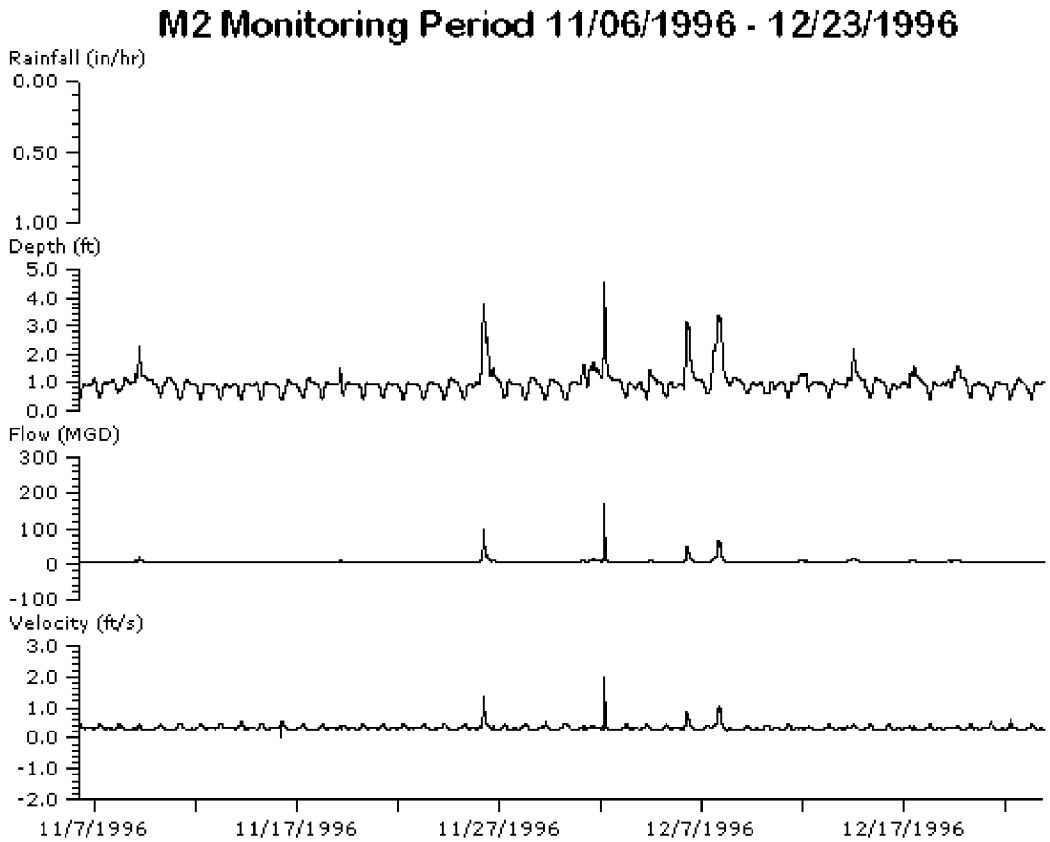

	Rainfall			Depth (ft)		Flow (MGD)			Velocity (ft/s)	
	Depth (in)	Peak (in/hr)	Average (in/hr)	Min	Max	Min	Max	Volume (US	Min	Max
Rain	8.450	0.760	0.007							
Observed				0.000	4.830	-76.880	236.640	33.252	-1.450	2.850
Model				0.400	4.522	2.847	166.926	311.376	0.000	1.995

New York City
Department of Environmental Protection

Meter 2
Full Monitoring Period
11/06/1996 – 12/23/1996

Owls Head WPCP Landside Modeling Report

FIGURE 4-12

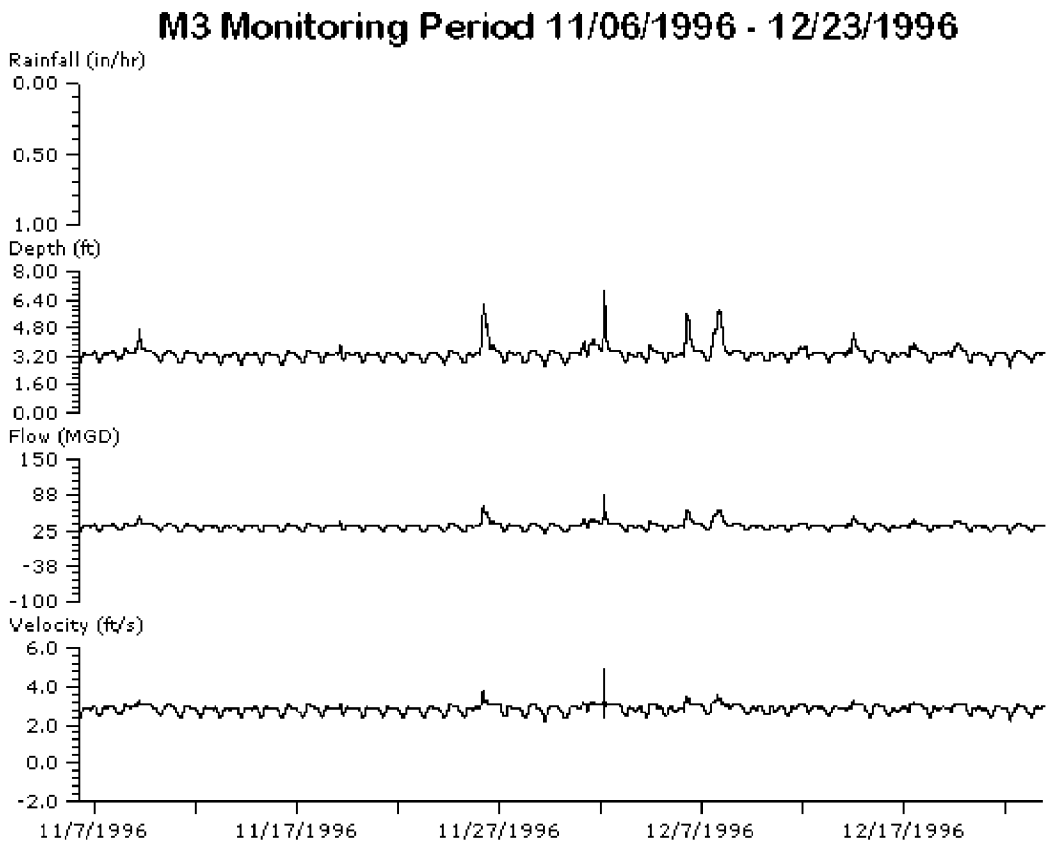

	Rainfall			Depth (ft)		Flow (MGD)			Velocity (ft/s)	
	Depth (in)	Peak (in/hr)	Average (in/hr)	Min	Max	Min	Max	Volume (US	Min	Max
Rain	8.450	0.760	0.007							
Observed				0.000	7.360	-25.120	125.240	945.525	-1.300	2.710
Model				2.560	6.907	18.635	87.523	1567.52	2.112	4.879

New York City
Department of Environmental Protection

Meter 3
Full Monitoring Period
11/06/1996 – 12/23/1996

Owls Head WPCP Landside Modeling Report

FIGURE 4-13

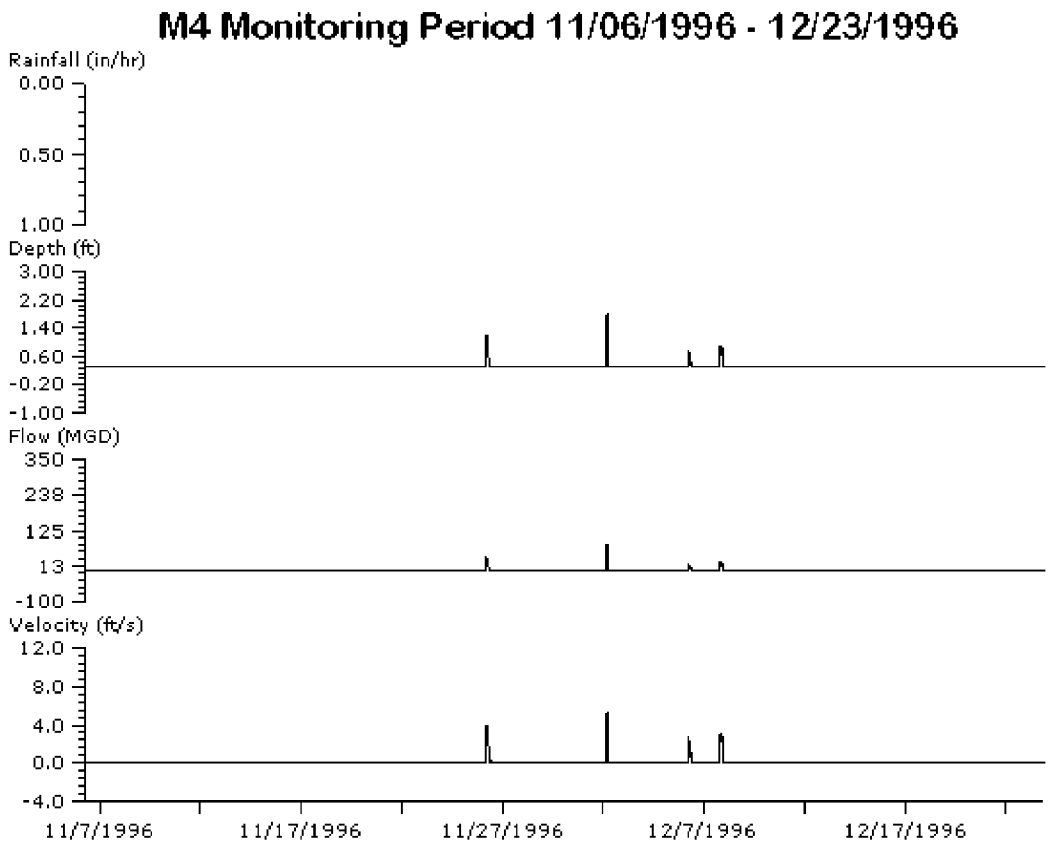

	Rainfall			Depth (ft)		Flow (MGD)			Velocity (ft/s)	
	Depth (in)	Peak (in/hr)	Average (in/hr)	Min	Max	Min	Max	Volume (US	Min	Max
Rain	8.450	0.760	0.007							
Observed				-0.140	2.390	-0.810	318.640	51.466	-0.400	9.970
Model				0.300	1.805	-0.000	80.023	10.672	0.000	5.276

New York City
Department of Environmental Protection

Meter 4
Full Monitoring Period
11/06/1996 – 12/23/1996

Owls Head WPCP Landside Modeling Report

FIGURE 4-14

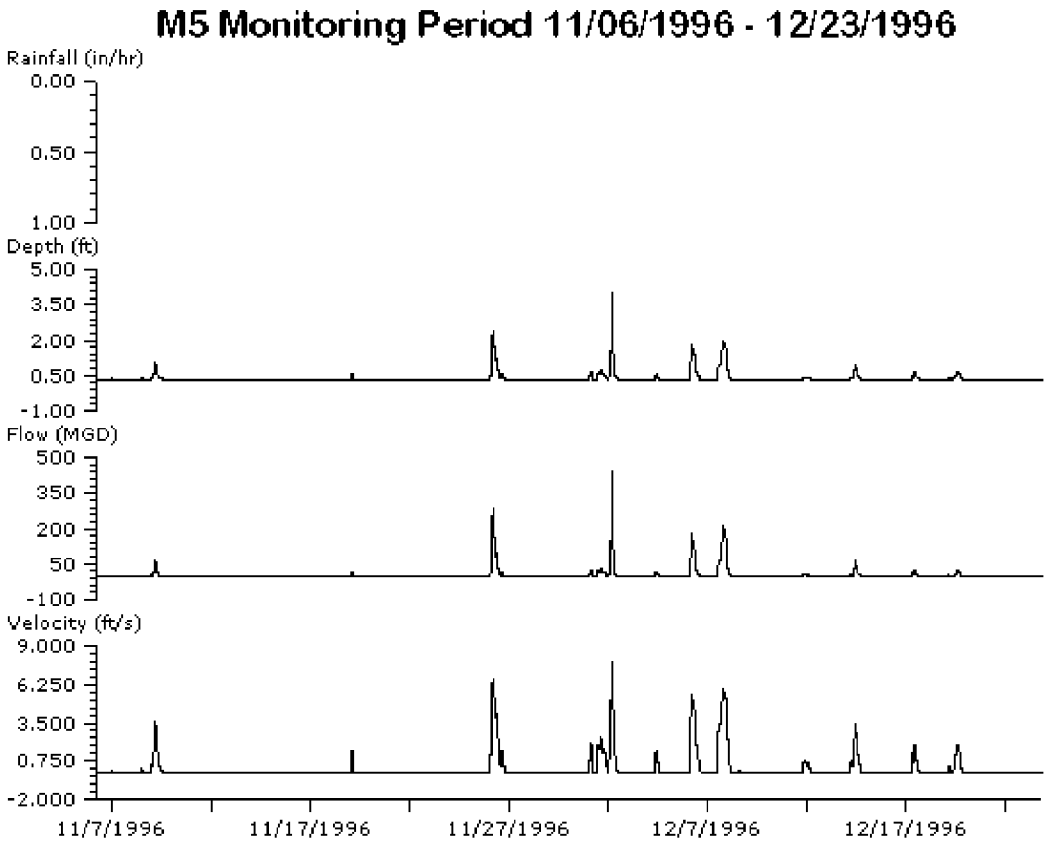

	Rainfall			Depth (ft)		Flow (MGD)			Velocity (ft/s)	
	Depth (in)	Peak (in/hr)	Average (in/hr)	Min	Max	Min	Max	Volume (US	Min	Max
Rain	8.450	0.760	0.007							
Observed				-1.960	4.240	0.000	335.870	45.856	0.000	3.860
Model				0.350	4.037	-0.000	439.200	226.373	-0.000	7.825

New York City
Department of Environmental Protection

Meter 5
Full Monitoring Period
11/06/1996 – 12/23/1996

Owls Head WPCP Landside Modeling Report

FIGURE 4-15

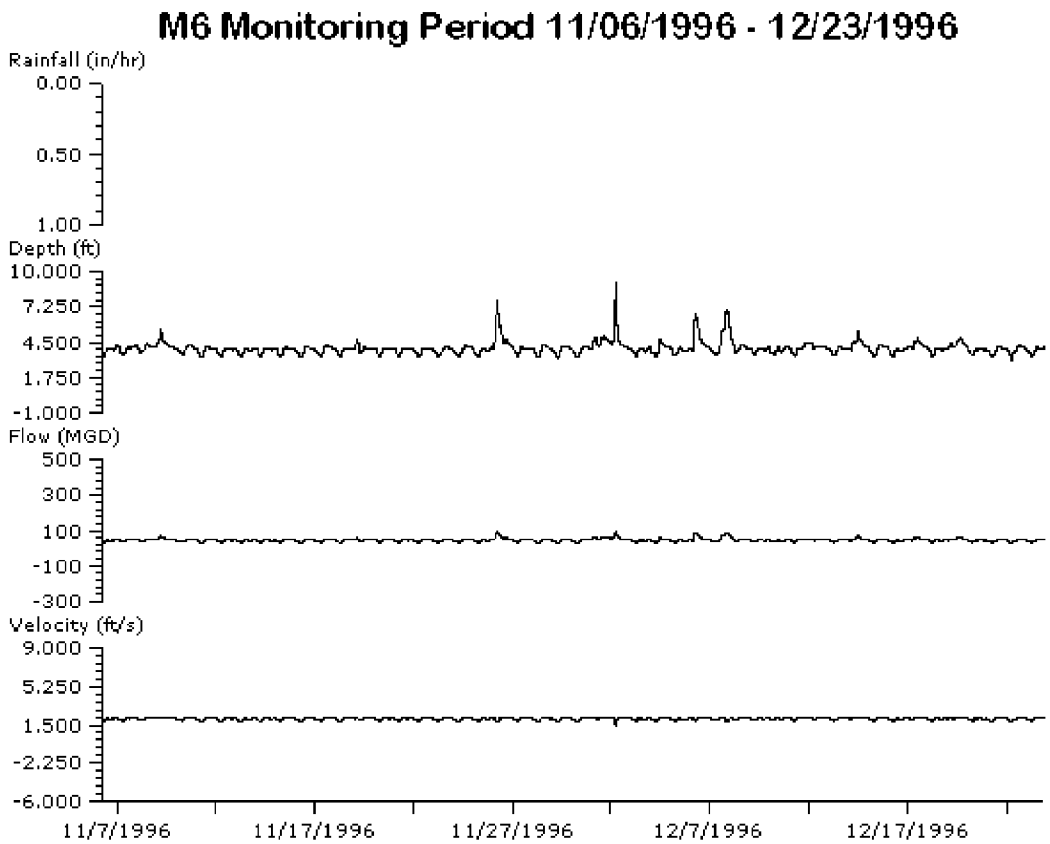

	Rainfall			Depth (ft)		Flow (MGD)			Velocity (ft/s)	
	Depth (in)	Peak (in/hr)	Average (in/hr)	Min	Max	Min	Max	Volume (US	Min	Max
Rain	8.450	0.760	0.007							
Observed				0.000	8.860	-210.21	105.060	1369.58	-5.210	1.270
Model				3.070	9.037	27.218	97.307	2207.25	1.366	2.215

New York City
Department of Environmental Protection

Meter 6
Full Monitoring Period
11/06/1996 – 12/23/1996

Owls Head WPCP Landside Modeling Report

FIGURE 4-16

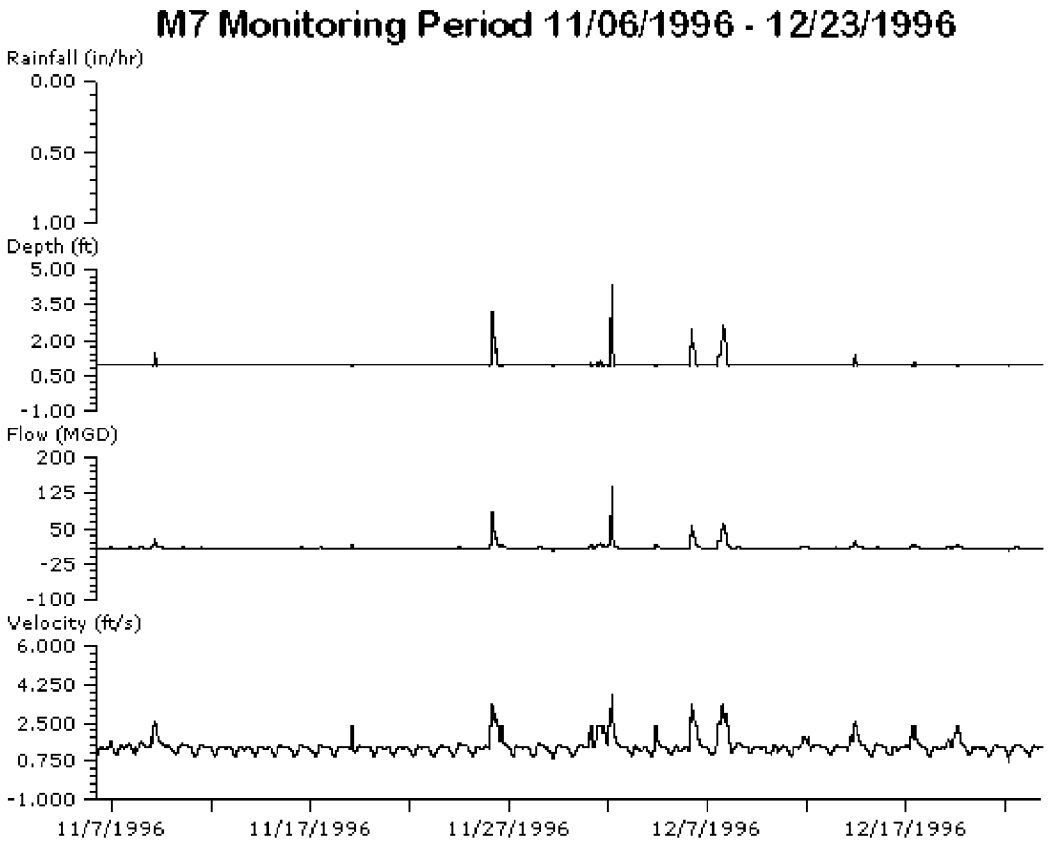

	Rainfall			Depth (ft)		Flow (MGD)			Velocity (ft/s)	
	Depth (in)	Peak (in/hr)	Average (in/hr)	Min	Max	Min	Max	Volume (US	Min	Max
Rain	8.450	0.760	0.007							
Observed				0.000	2.590	0.000	158.920	514.330	0.000	5.350
Model				0.900	4.314	4.116	137.841	434.838	0.718	3.787

New York City
Department of Environmental Protection

Meter 7
Full Monitoring Period
11/06/1996 – 12/23/1996

Owls Head WPCP Landside Modeling Report

FIGURE 4-17

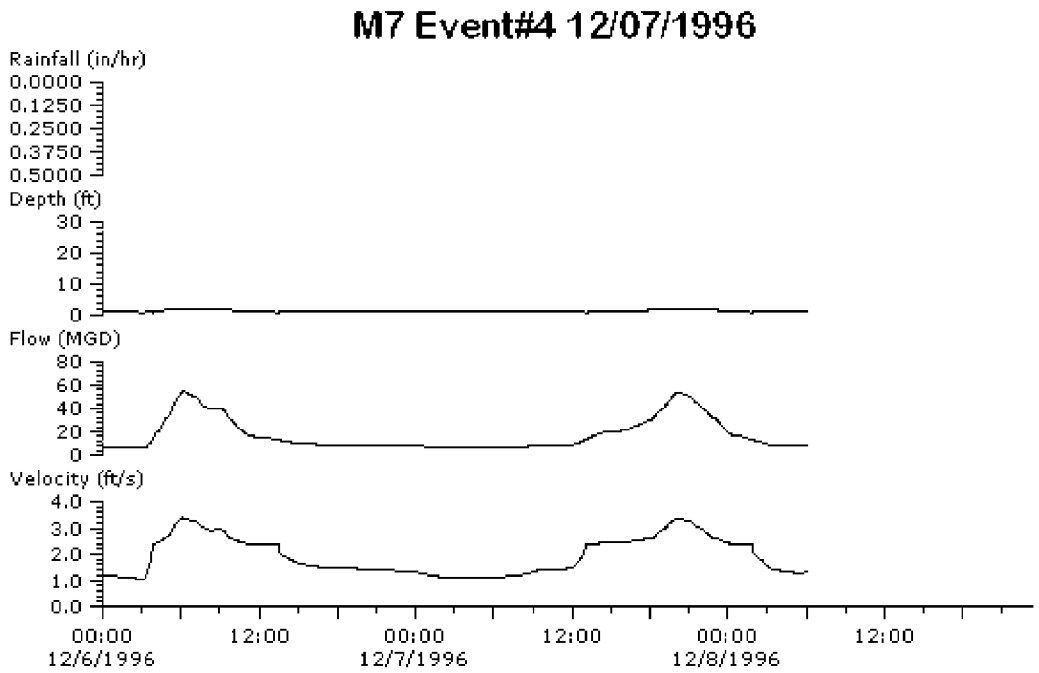

	Rainfall			Depth (ft)		Flow (MGD)			Velocity (ft/s)	
	Depth (in)	Peak (in/hr)	Average (in/hr)	Min	Max	Min	Max	Volume (US	Min	Max
Rain	3.300	0.400	0.120							
Observation				0.000	28.390	6.300	61.100	53.384	1.#IO	-1.#IO
Model				0.902	2.073	6.155	54.315	39.014	1.054	3.370

New York City
Department of Environmental Protection

Meter 7
Calibration Event 4
12/07/1996

Owls Head WPCP Landside Modeling Report

FIGURE 4-18

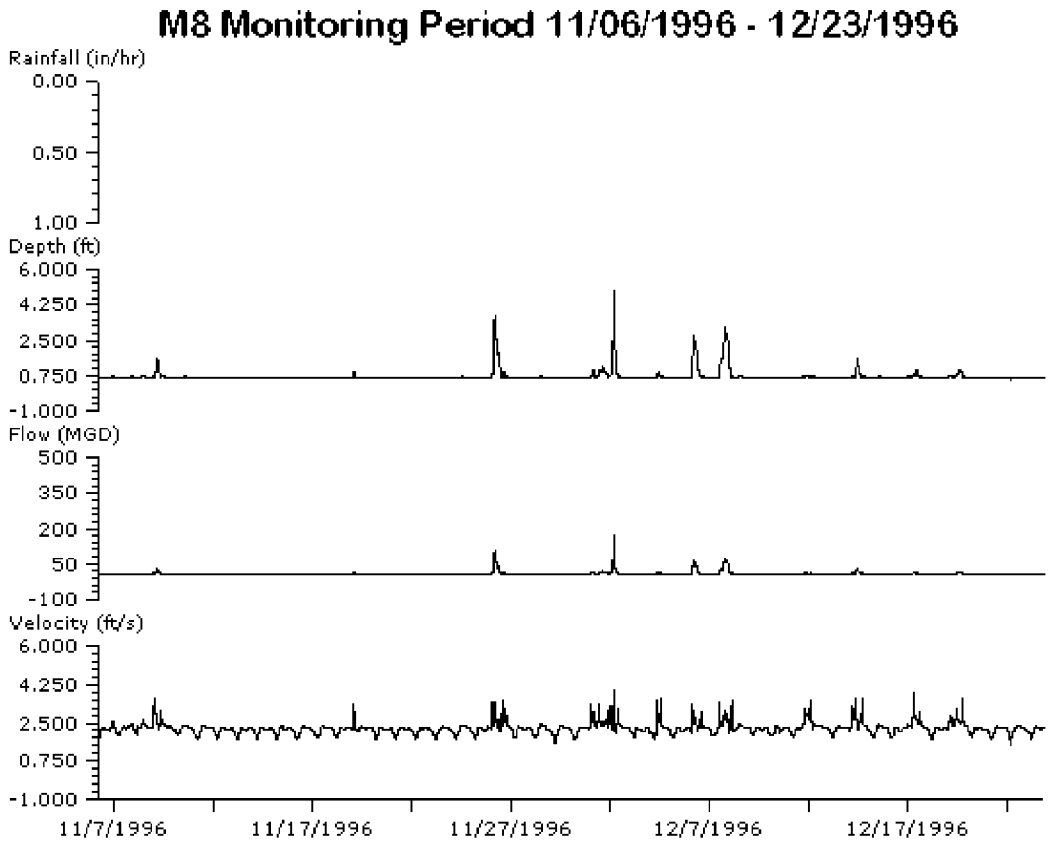

	Rainfall			Depth (ft)		Flow (MGD)			Velocity (ft/s)	
	Depth (in)	Peak (in/hr)	Average (in/hr)	Min	Max	Min	Max	Volume (US	Min	Max
Rain	8.450	0.760	0.007							
Observed				-0.030	5.080	-4.090	441.450	276.401	-1.180	4.970
Model				0.576	4.991	3.898	167.678	420.799	1.500	3.944

New York City
Department of Environmental Protection

Meter 8
Full Monitoring Period
11/06/1996 – 12/23/1996

Owls Head WPCP Landside Modeling Report

FIGURE 4-19

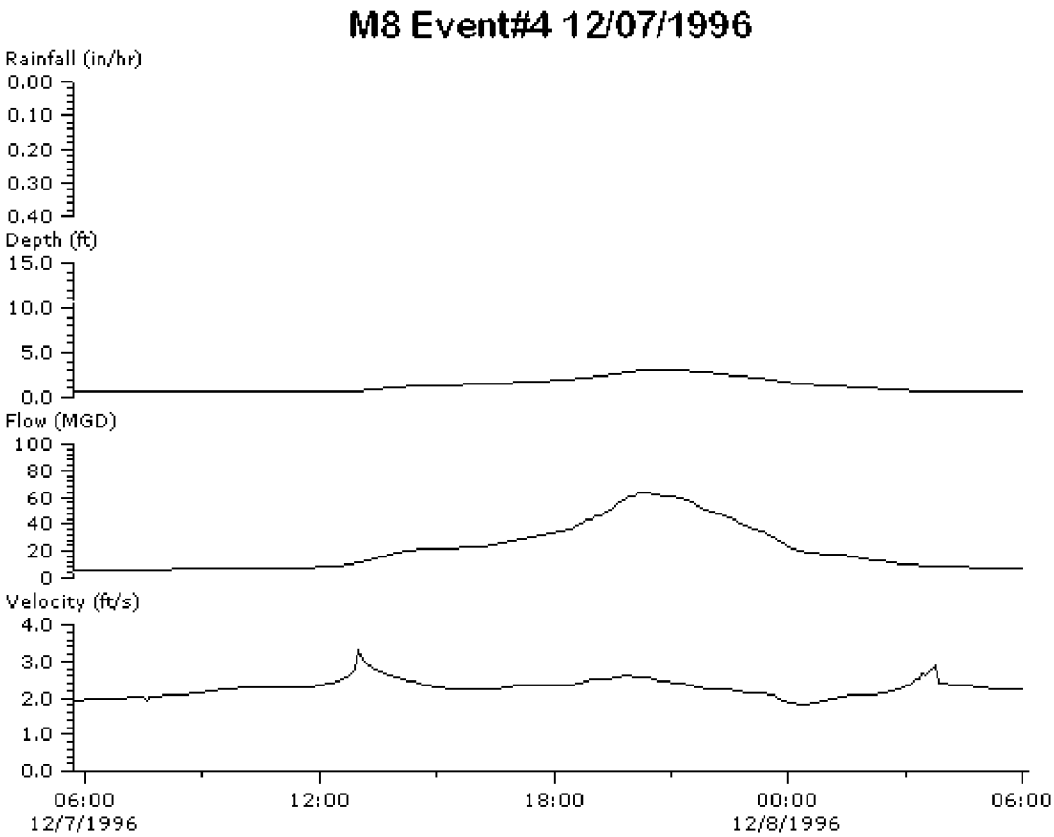

	Rainfall			Depth (ft)		Flow (MGD)			Velocity (ft/s)	
	Depth (in)	Peak (in/hr)	Average (in/hr)	Min	Max	Min	Max	Volume (US	Min	Max
Rain	1.920	0.400	0.116							
Observed				10.670	12.760	0.000	99.100	21.494	1.#IO	-1.#IO
Model				0.617	3.060	5.841	63.672	21.865	1.825	3.327

New York City
Department of Environmental Protection

Meter 8
Calibration Event 4
12/07/1996

Owls Head WPCP Landside Modeling Report

FIGURE 4-20

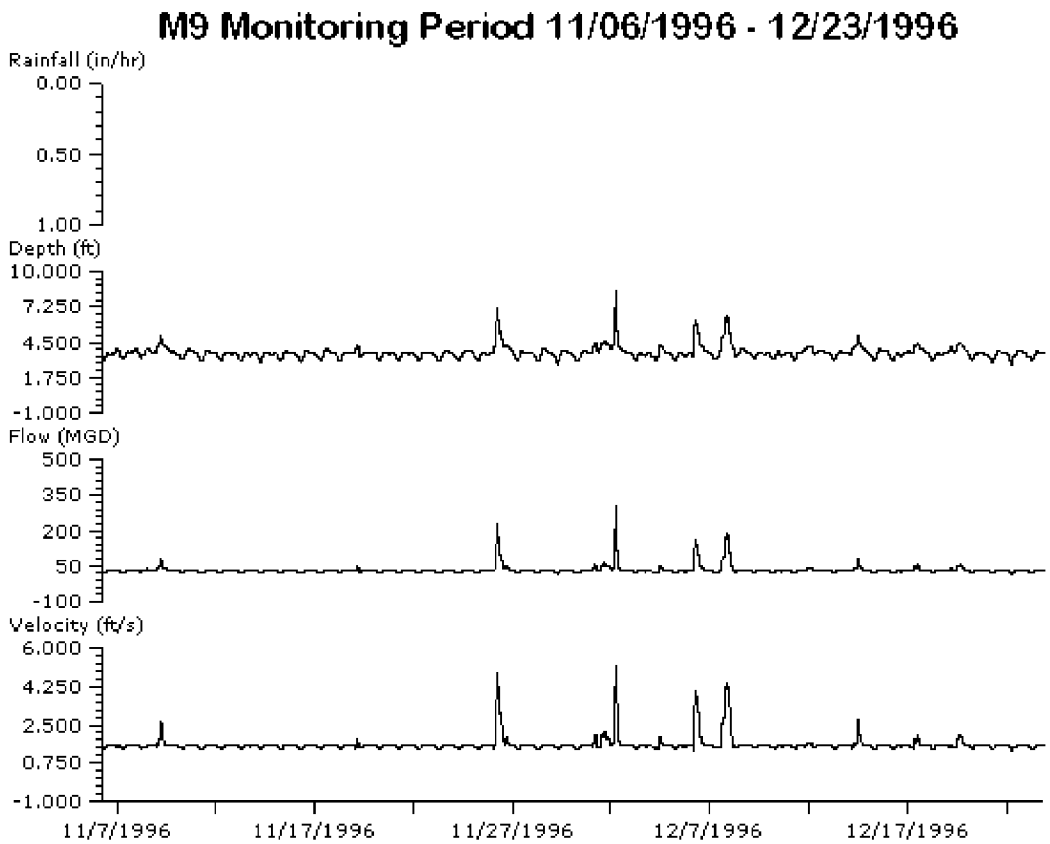

	Rainfall			Depth (ft)		Flow (MGD)			Velocity (ft/s)	
	Depth (in)	Peak (in/hr)	Average (in/hr)	Min	Max	Min	Max	Volume (US	Min	Max
Rain	8.450	0.760	0.007							
Observed				0.000	8.610	-10.970	364.650	488.968	-0.320	2.910
Model				2.735	8.434	17.854	306.810	1588.73	1.324	5.222

New York City
Department of Environmental Protection

Meter 9
Full Monitoring Period
11/06/1996 – 12/23/1996

Owls Head WPCP Landside Modeling Report

FIGURE 4-21

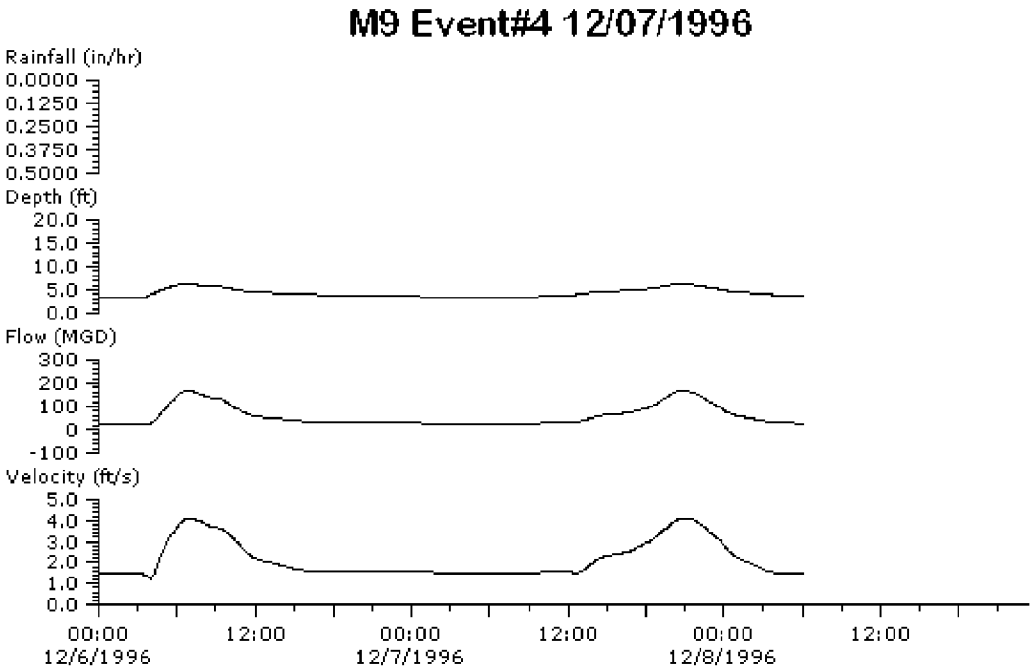

	Rainfall			Depth (ft)		Flow (MGD)			Velocity (ft/s)	
	Depth (in)	Peak (in/hr)	Average (in/hr)	Min	Max	Min	Max	Volume (US	Min	Max
Rain	3.300	0.400	0.120							
Observation				0.000	17.560	-1.400	267.800	132.639	1.#IO	-1.#IO
Model				3.215	6.260	23.832	167.838	133.687	1.216	4.113

New York City
Department of Environmental Protection

Meter 9
Calibration Event 4
12/07/1996

Owls Head WPCP Landside Modeling Report

FIGURE 4-22

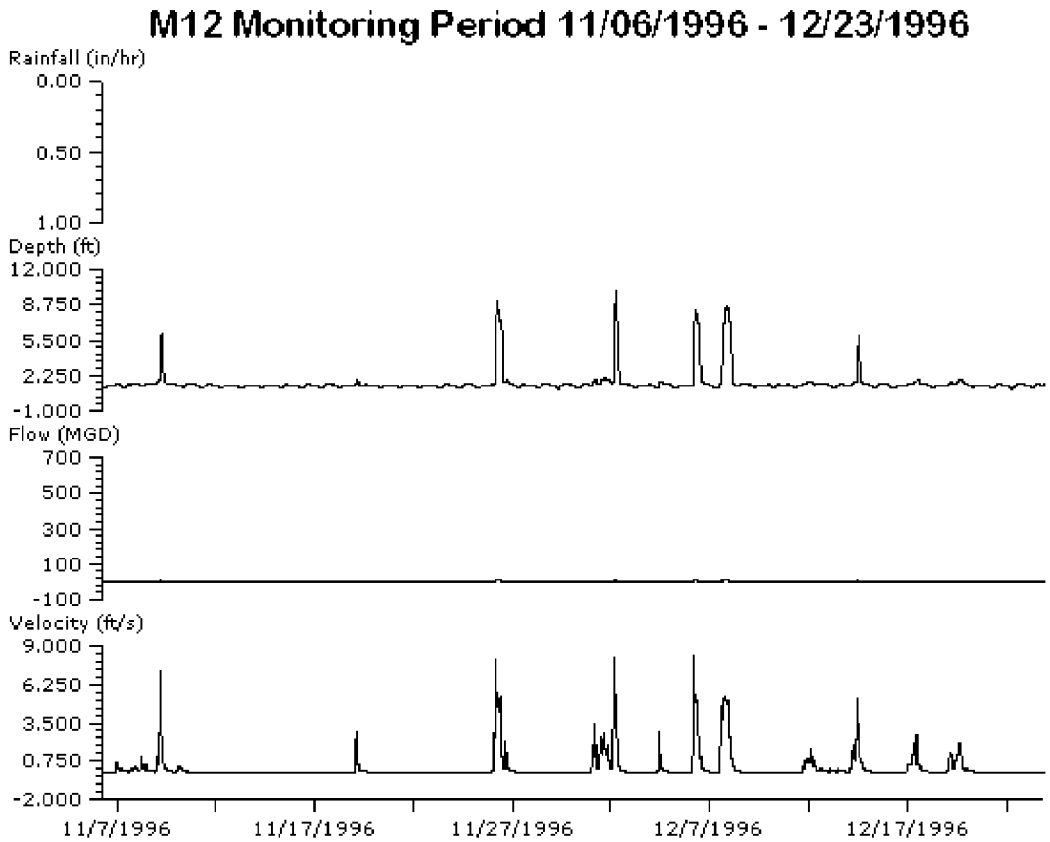

	Rainfall			Depth (ft)		Flow (MGD)			Velocity (ft/s)	
	Depth (in)	Peak (in/hr)	Average (in/hr)	Min	Max	Min	Max	Volume (US	Min	Max
Rain	8.450	0.760	0.007							
Observed				0.000	6.690	-6.560	583.430	1957.21	-1.120	7.850
Model				1.008	10.048	-0.004	7.890	13.670	-0.004	8.240

New York City
Department of Environmental Protection

Meter 12
Full Monitoring Period
11/06/1996 – 12/23/1996

Owls Head WPCP Landside Modeling Report

FIGURE 4-23

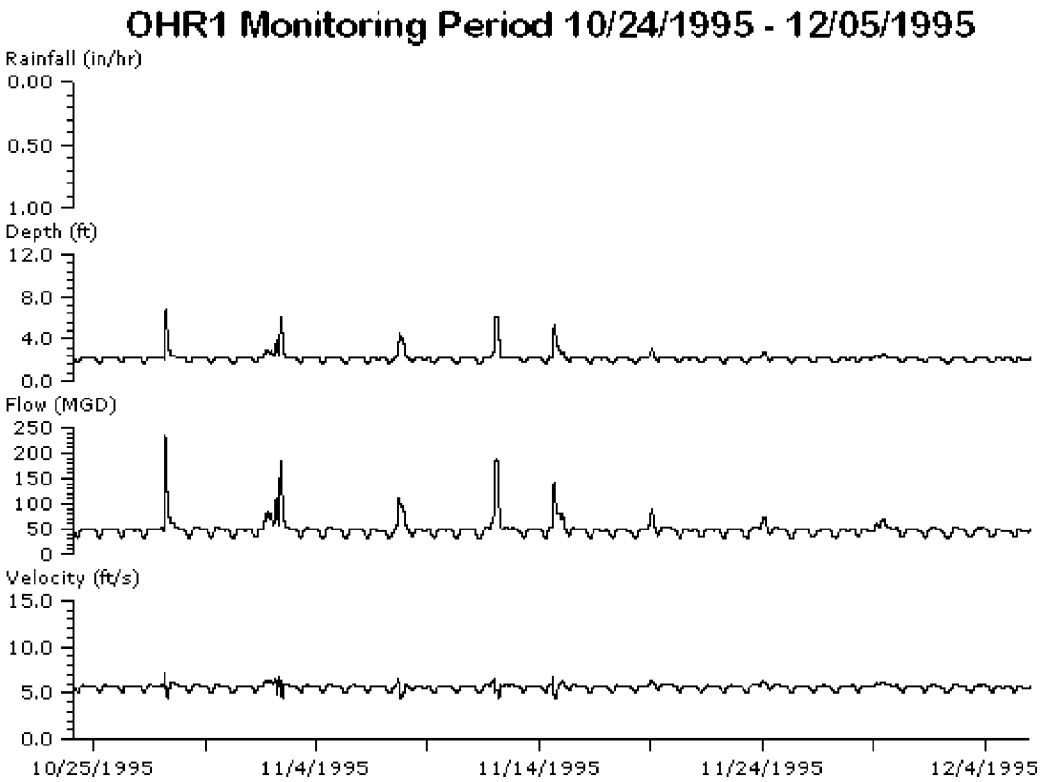

	Rainfall			Depth (ft)		Flow (MGD)			Velocity (ft/s)	
	Depth (in)	Peak (in/hr)	Average (in/hr)	Min	Max	Min	Max	Volume (US	Min	Max
Rain	6.062	0.720	0.006							
Observed				0.000	10.942	1.#IO	-1.#IO	0.000	0.000	11.580
Model				1.714	6.846	30.618	235.788	2125.96	4.511	7.180

New York City
Department of Environmental Protection

Meter OHR1
Full Monitoring Period
10/24/1995 – 12/05/1995

Owls Head WPCP Landside Modeling Report

FIGURE 4-24

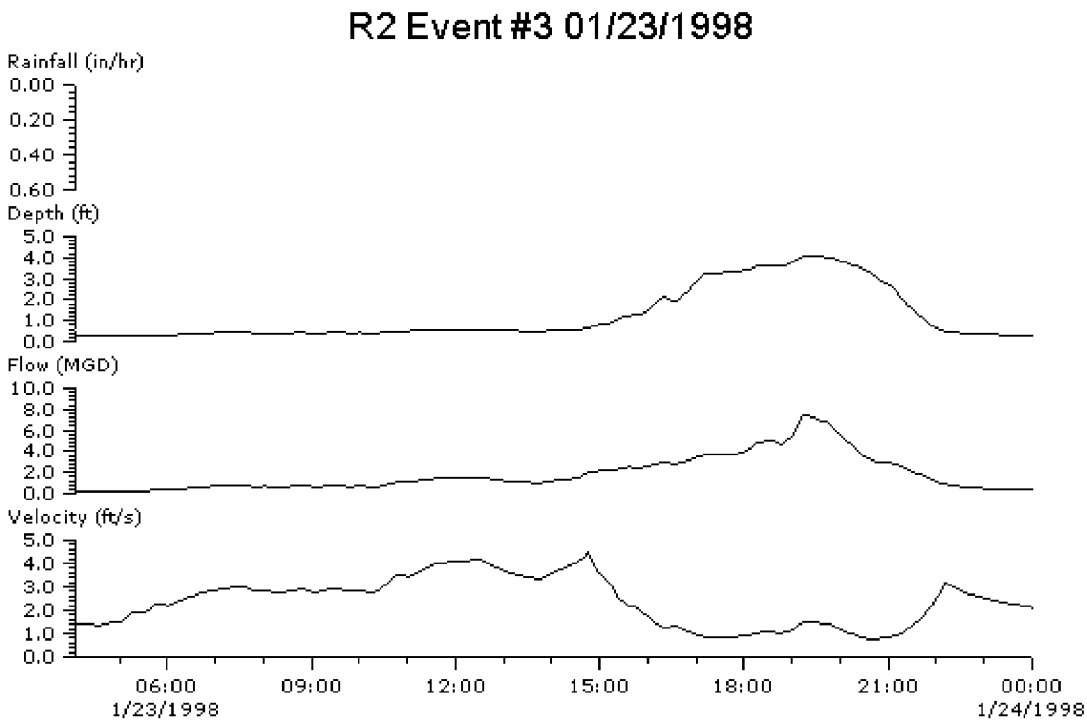

	Rainfall			Depth (ft)		Flow (MGD)			Velocity (ft/s)	
	Depth (in)	Peak (in/hr)	Average (in/hr)	Min	Max	Min	Max	Volume (US	Min	Max
Rain	1.910	0.520	0.105							
Observed				0.600	3.520	0.280	9.390	2.174	1.#IO	-1.#IO
Model				0.250	4.101	0.154	7.442	1.525	0.752	4.483

New York City
Department of Environmental Protection

Meter OHR2
Calibration Event 3
01/23/1998

Owls Head WPCP Landside Modeling Report

FIGURE 4-25

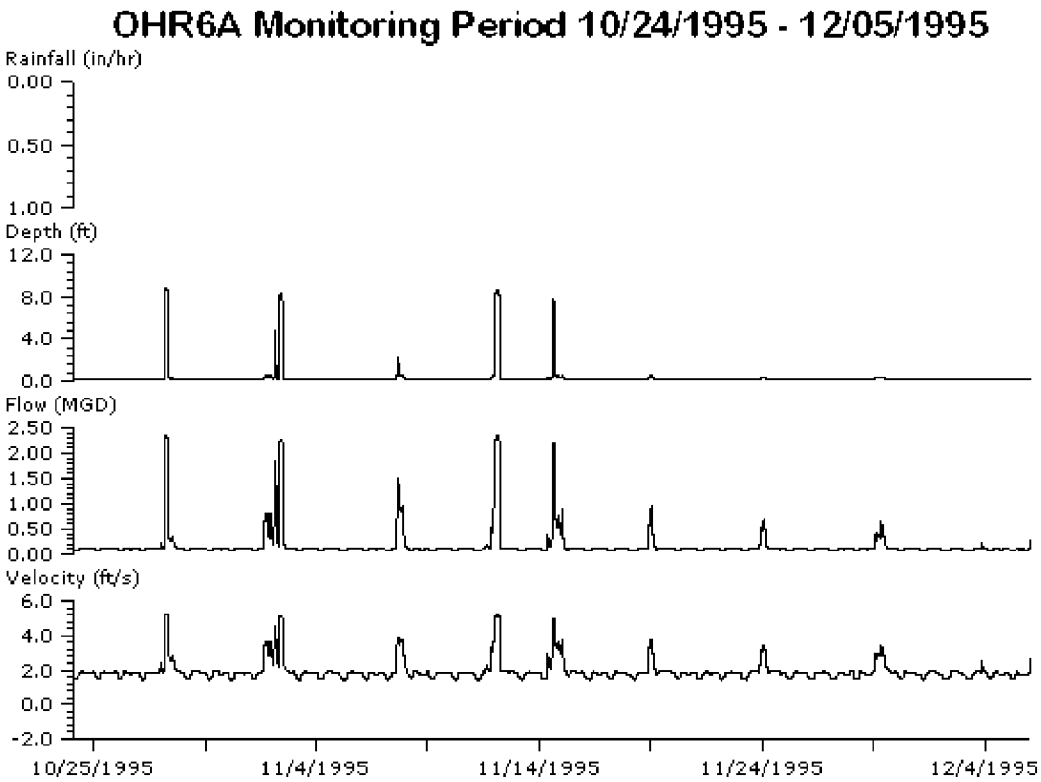

	Rainfall			Depth (ft)		Flow (MGD)			Velocity (ft/s)	
	Depth (in)	Peak (in/hr)	Average (in/hr)	Min	Max	Min	Max	Volume (US	Min	Max
Rain	6.062	0.720	0.006							
Observed				0.000	0.448	1.#IO	-1.#IO	0.000	-0.605	0.940
Model				0.149	8.910	0.059	2.342	7.207	1.384	5.185

New York City
Department of Environmental Protection

Meter OHR6A
Full Monitoring Period
10/24/1995 – 12/05/1995

Owls Head WPCP Landside Modeling Report

FIGURE 4-26

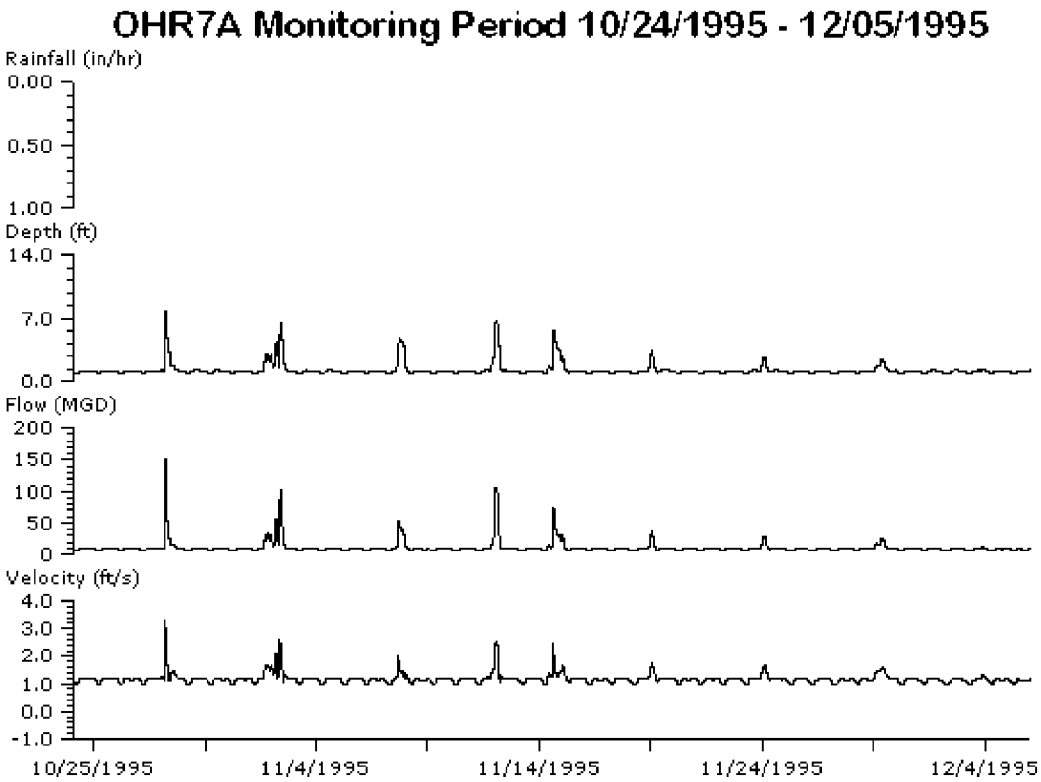

	Rainfall			Depth (ft)		Flow (MGD)			Velocity (ft/s)	
	Depth (in)	Peak (in/hr)	Average (in/hr)	Min	Max	Min	Max	Volume (US	Min	Max
Rain	6.062	0.720	0.006							
Observed				0.000	12.492	1.#IO	-1.#IO	0.000	-0.580	1.360
Model				0.835	7.727	5.067	151.565	434.843	0.938	3.290

New York City
Department of Environmental Protection

Meter OHR7A
Full Monitoring Period
10/24/1995 – 12/05/1995

Owls Head WPCP Landside Modeling Report

FIGURE 4-27

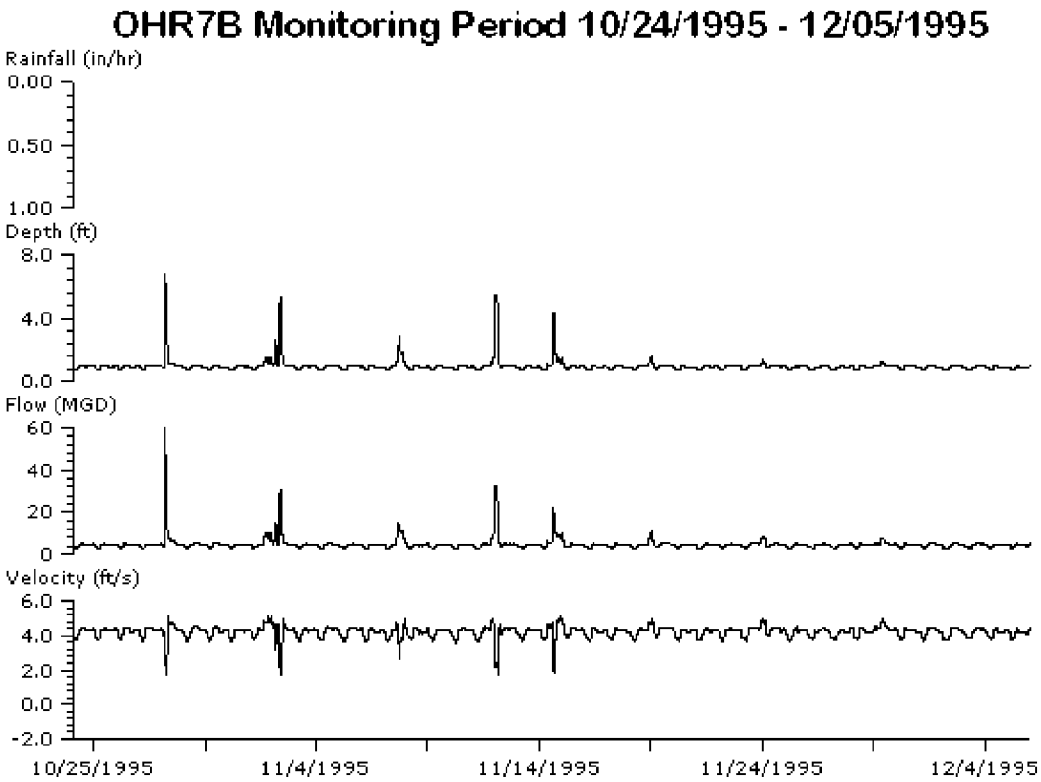

	Rainfall			Depth (ft)		Flow (MGD)			Velocity (ft/s)	
	Depth (in)	Peak (in/hr)	Average (in/hr)	Min	Max	Min	Max	Volume (US	Min	Max
Rain	6.062	0.720	0.006							
Observed				0.000	4.269	1.#IO	-1.#IO	0.000	-1.939	4.980
Model				0.726	6.723	2.700	59.810	209.684	1.737	5.058

New York City
Department of Environmental Protection

Meter OHR7B
Full Monitoring Period
10/24/1995 – 12/05/1995

Owls Head WPCP Landside Modeling Report

FIGURE 4-28

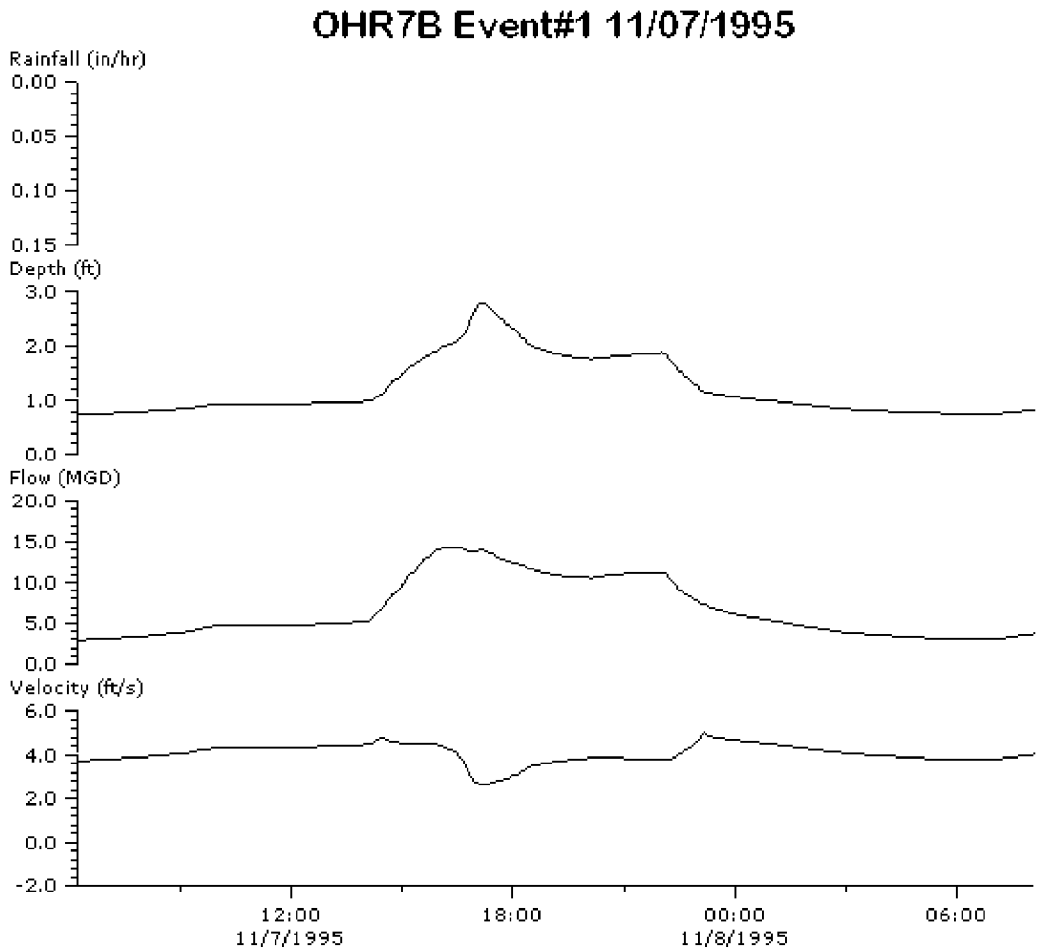

	Rainfall			Depth (ft)		Flow (MGD)			Velocity (ft/s)	
	Depth (in)	Peak (in/hr)	Average (in/hr)	Min	Max	Min	Max	Volume (US	Min	Max
Rain	0.670	0.120	0.026							
Observed				0.992	2.064	1.#IO	-1.#IO	0.000	1.663	4.246
Model				0.744	2.794	2.938	14.372	7.182	2.584	4.982

New York City
Department of Environmental Protection

Meter OHR7B
Calibration Event 1
11/07/1995

Owls Head WPCP Landside Modeling Report

FIGURE 4-29

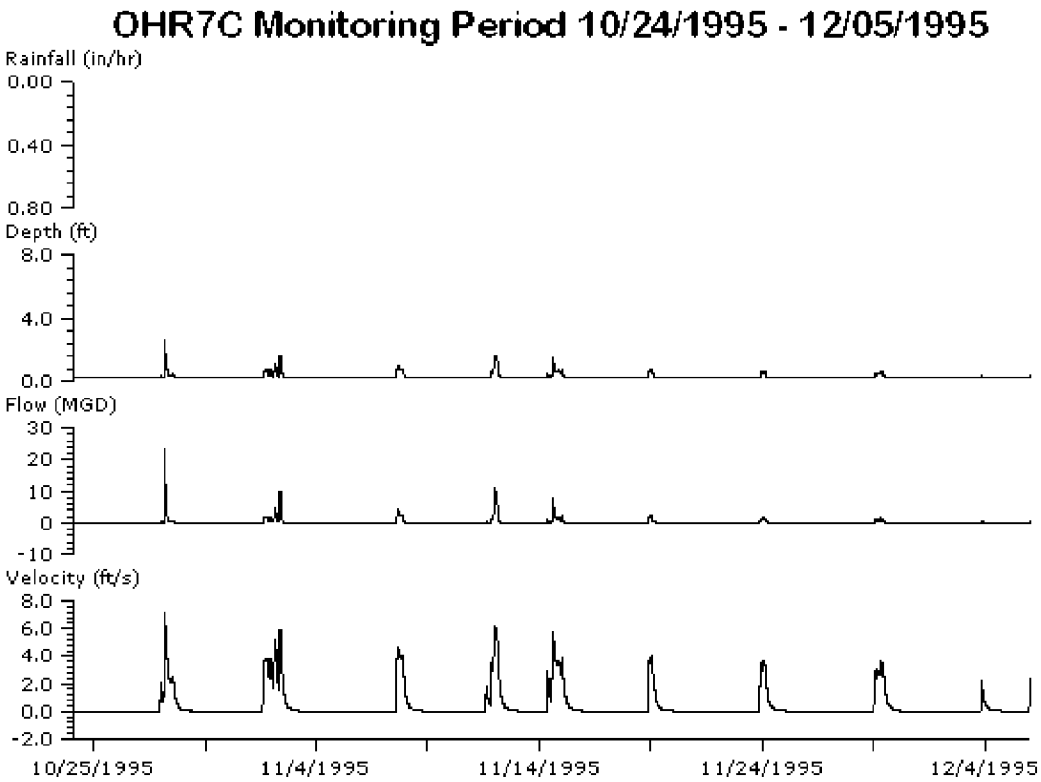

	Rainfall			Depth (ft)		Flow (MGD)			Velocity (ft/s)	
	Depth (in)	Peak (in/hr)	Average (in/hr)	Min	Max	Min	Max	Volume (US	Min	Max
Rain	6.062	0.720	0.006							
Observed				0.000	7.786	1.#IO	-1.#IO	0.000	-1.294	5.703
Model				0.188	2.640	0.000	23.346	8.579	0.000	7.217

New York City
Department of Environmental Protection

Meter OHR7C
Full Monitoring Period
10/24/1995 – 12/05/1995

Owls Head WPCP Landside Modeling Report

FIGURE 4-30

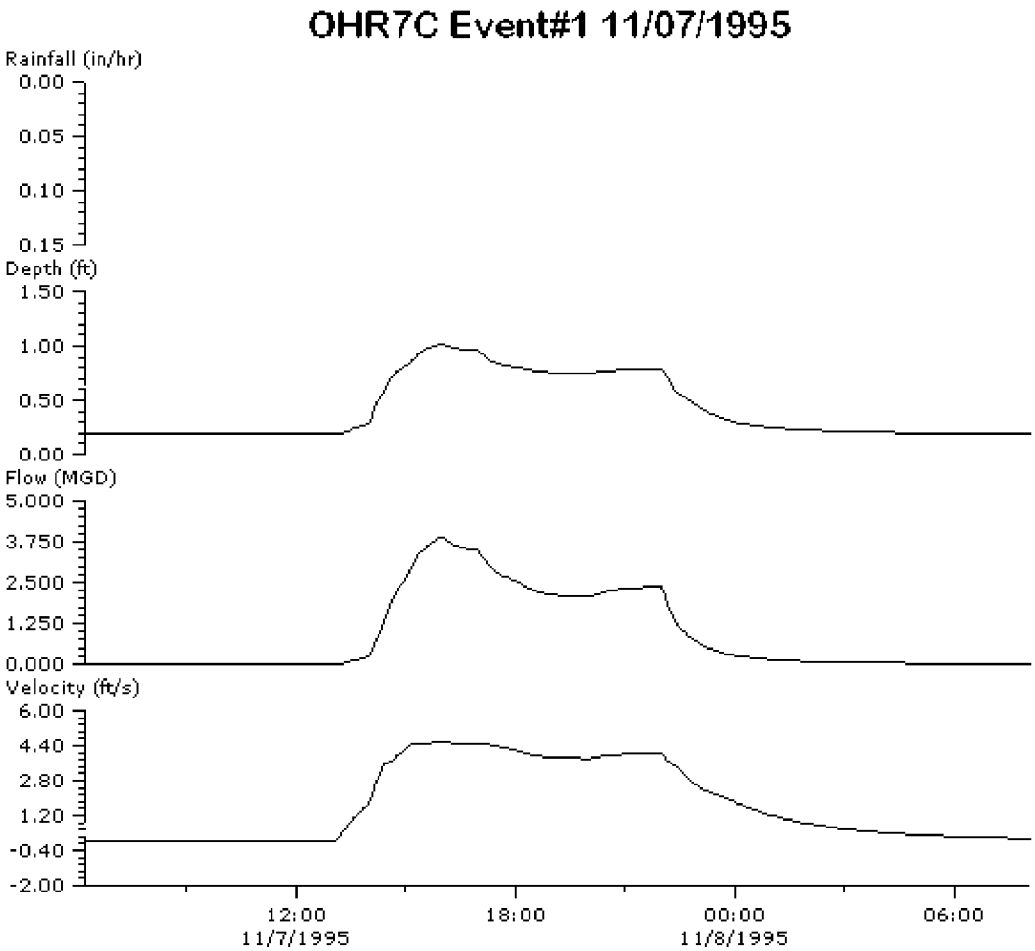

	Rainfall			Depth (ft)		Flow (MGD)			Velocity (ft/s)	
	Depth (in)	Peak (in/hr)	Average (in/hr)	Min	Max	Min	Max	Volume (US	Min	Max
Rain	0.670	0.120	0.026							
Observed				0.355	1.068	1.#IO	-1.#IO	0.000	-0.359	2.396
Model				0.188	1.014	0.000	3.885	0.946	0.000	4.594

New York City
Department of Environmental Protection

Meter OHR7C
Calibration Event 1
11/07/1995

Owls Head WPCP Landside Modeling Report

FIGURE 4-31

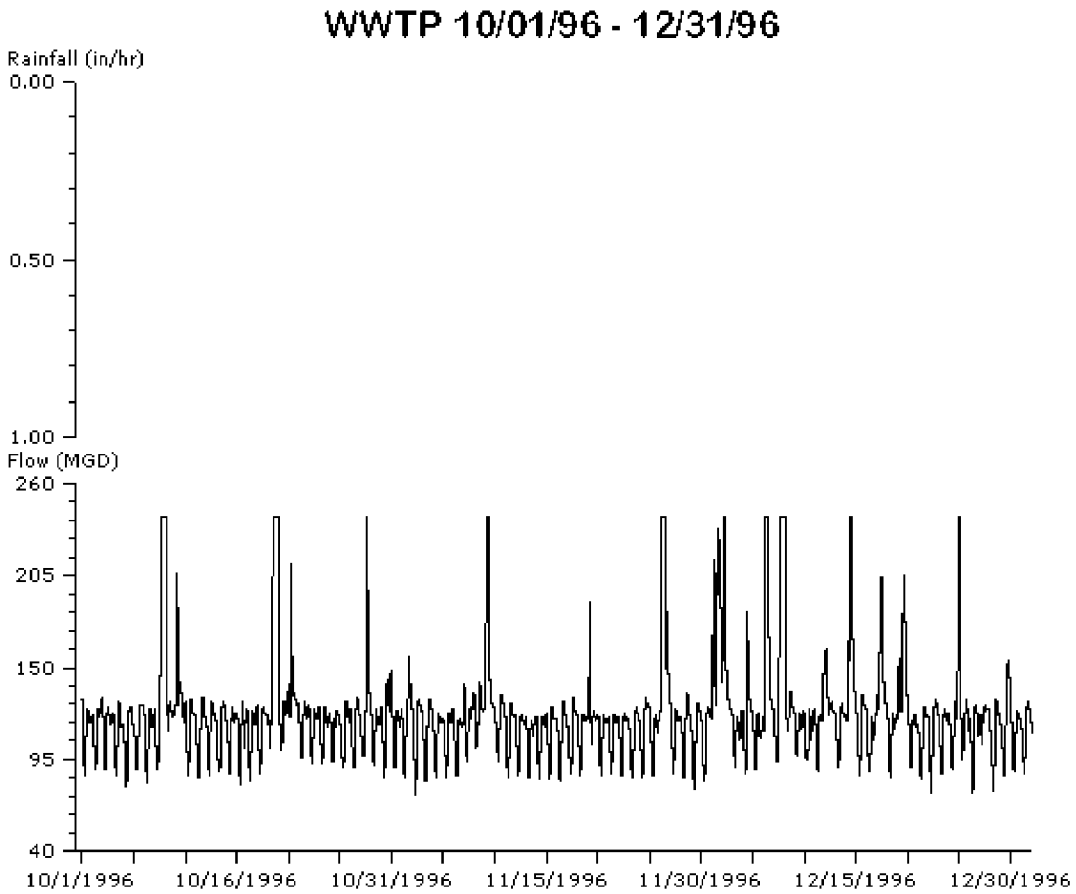

	Rainfall			Flow (MGD)		
	Depth (in)	Peak (in/hr)	Average (in/hr)	Min	Max	Volume (US Mgal)
Rain	14.130	0.940	0.006			
Observed				59.000	248.000	11047.687
Model				73.259	240.001	11221.322

New York City
Department of Environmental Protection

WPCP
Full Monitoring Period
10/01/96 – 12/31/96

Owls Head WPCP Landside Modeling Report

FIGURE 4-32

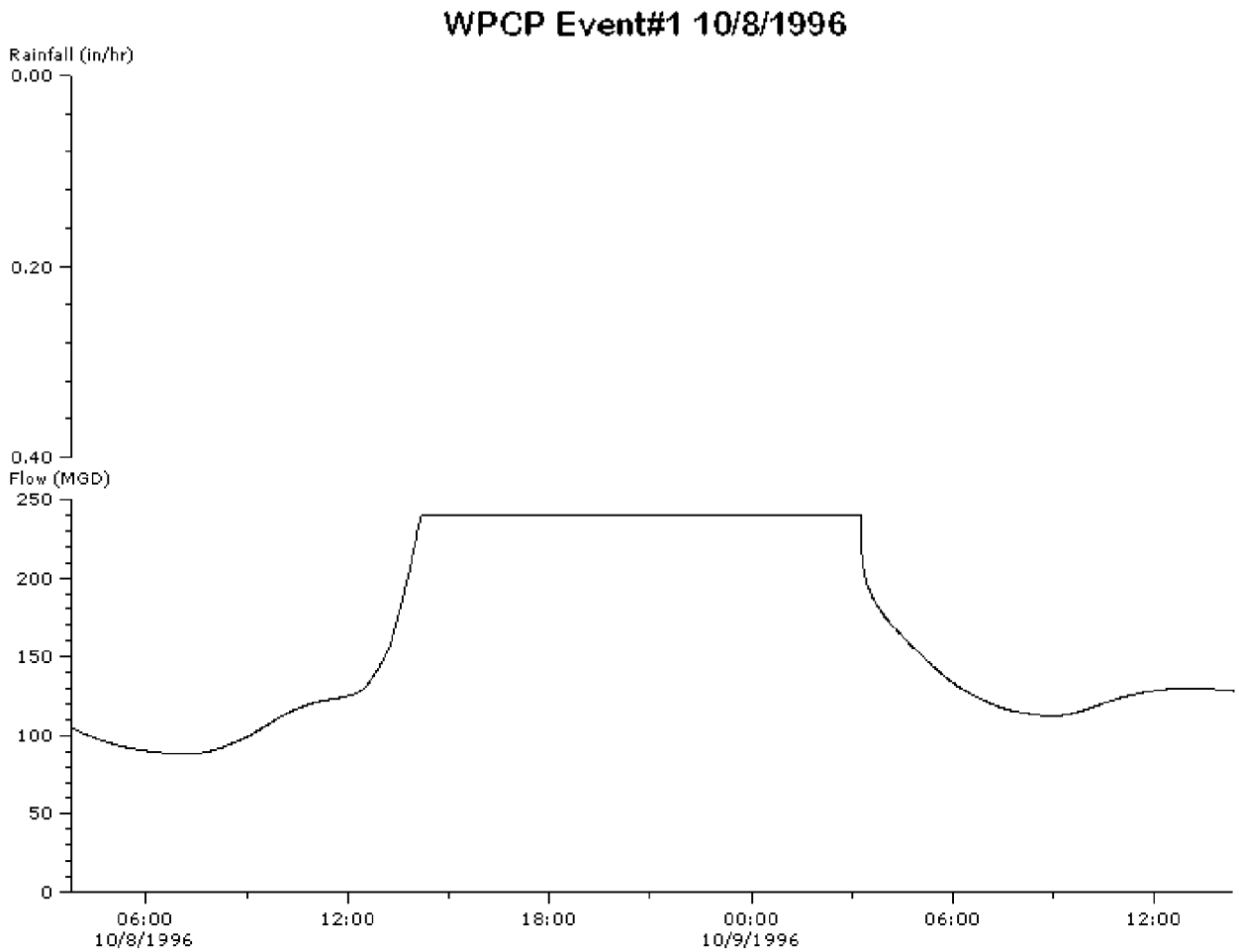

	Rainfall			Flow (MGD)		
	Depth (in)	Peak (in/hr)	Average (in/hr)	Min	Max	Volume (US Mgal)
Rain	1.740	0.380	0.050			
Observed				86.000	247.000	234.509
Model				88.330	240.000	241.376

New York City
Department of Environmental Protection

WPCP
Calibration Event 1
10/8/1996

Owls Head WPCP Landside Modeling Report

FIGURE 4-33

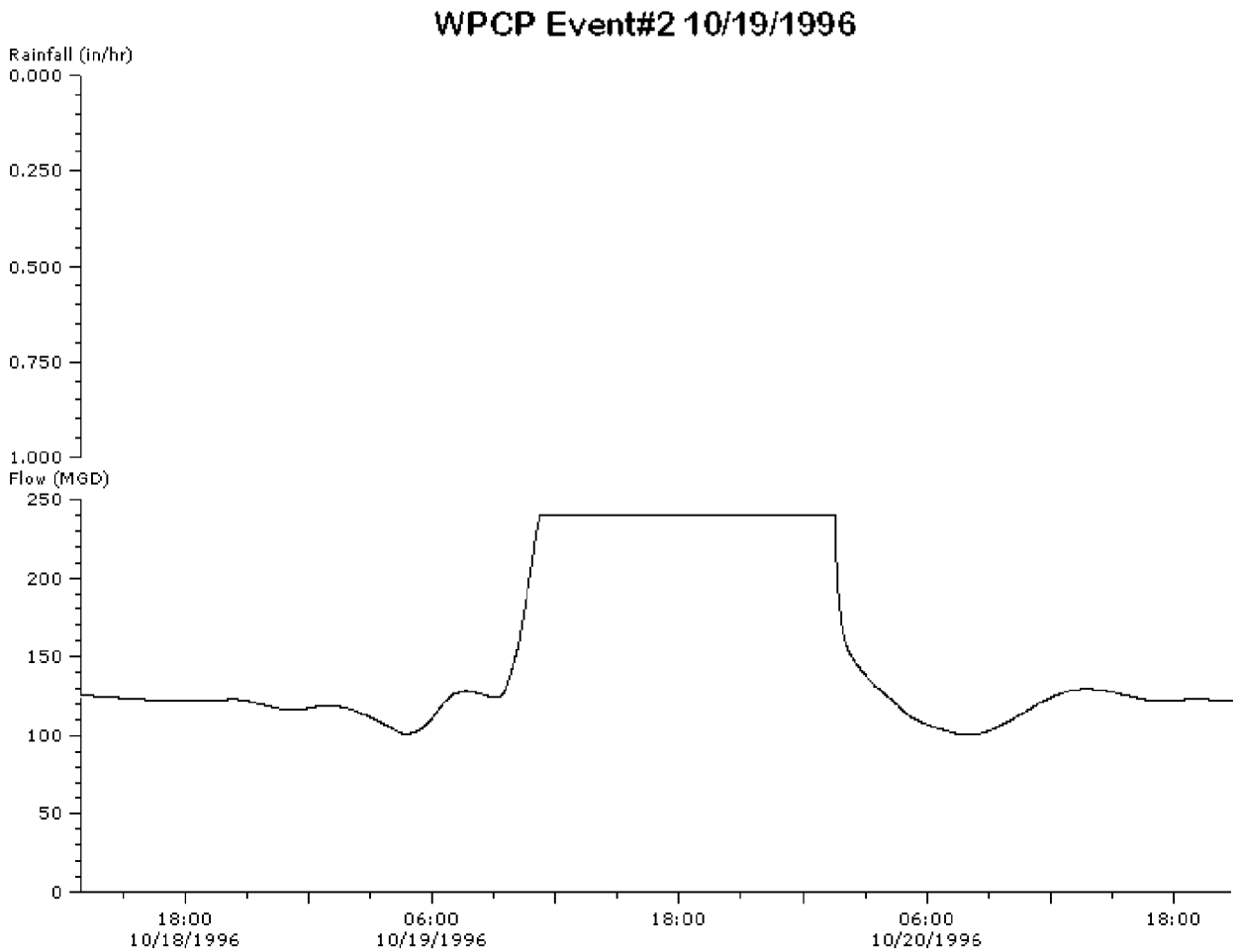

	Rainfall			Flow (MGD)		
	Depth (in)	Peak (in/hr)	Average (in/hr)	Min	Max	Volume (US Mgal)
Rain	2.650	0.940	0.047			
Observed				95.000	244.000	353.317
Model				100.491	240.000	355.197

New York City
Department of Environmental Protection

WPCP
Calibration Event 2
10/19/1996

Owls Head WPCP Landside Modeling Report

FIGURE 4-34

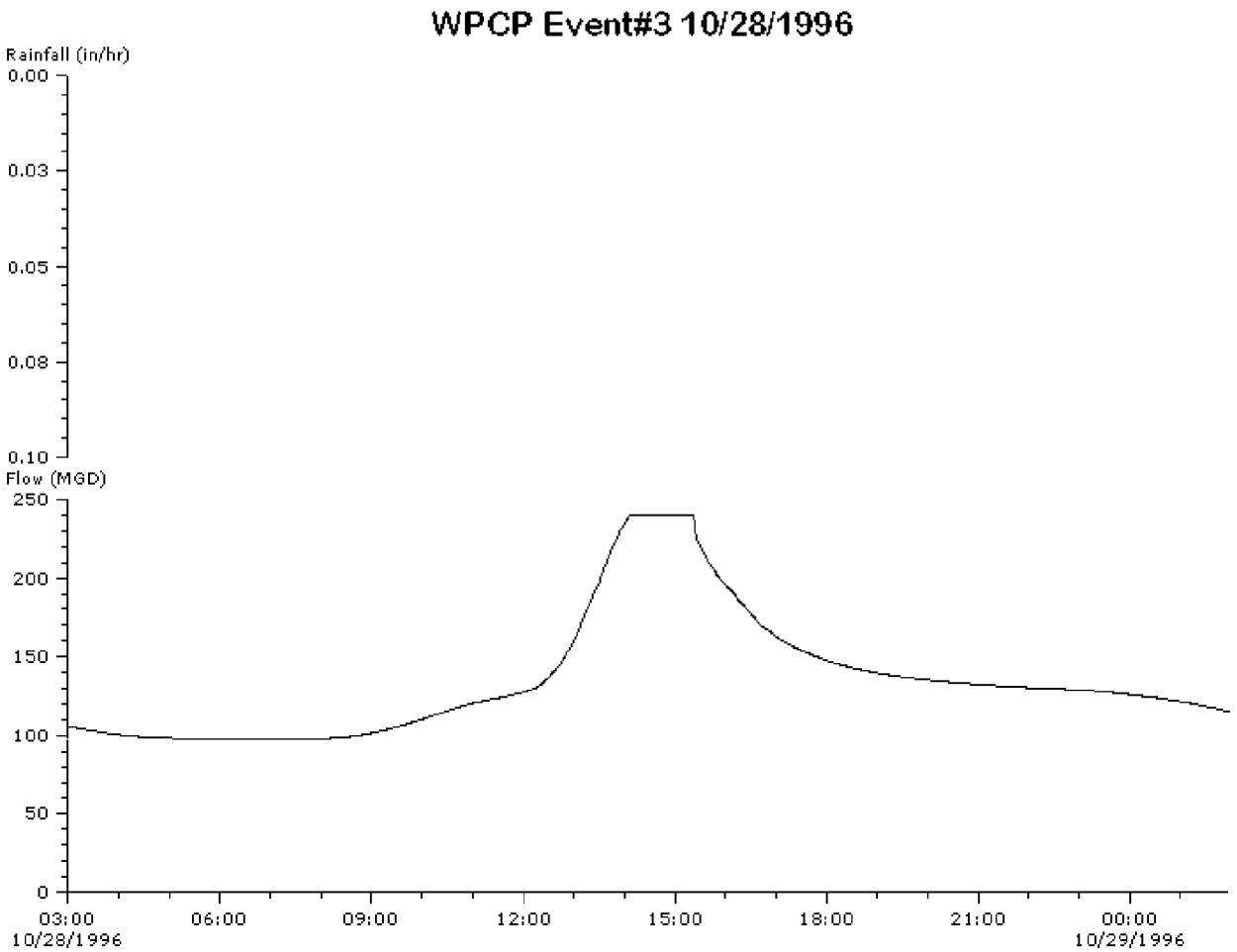

	Rainfall			Flow (MGD)		
	Depth (in)	Peak (in/hr)	Average (in/hr)	Min	Max	Volume (US Mgal)
Rain	0.180	0.090	0.008			
Observed				97.000	216.000	124.882
Model				97.300	240.000	129.723

New York City
Department of Environmental Protection

WPCP
Calibration Event 3
10/28/1996

Owls Head WPCP Landside Modeling Report

FIGURE 4-35

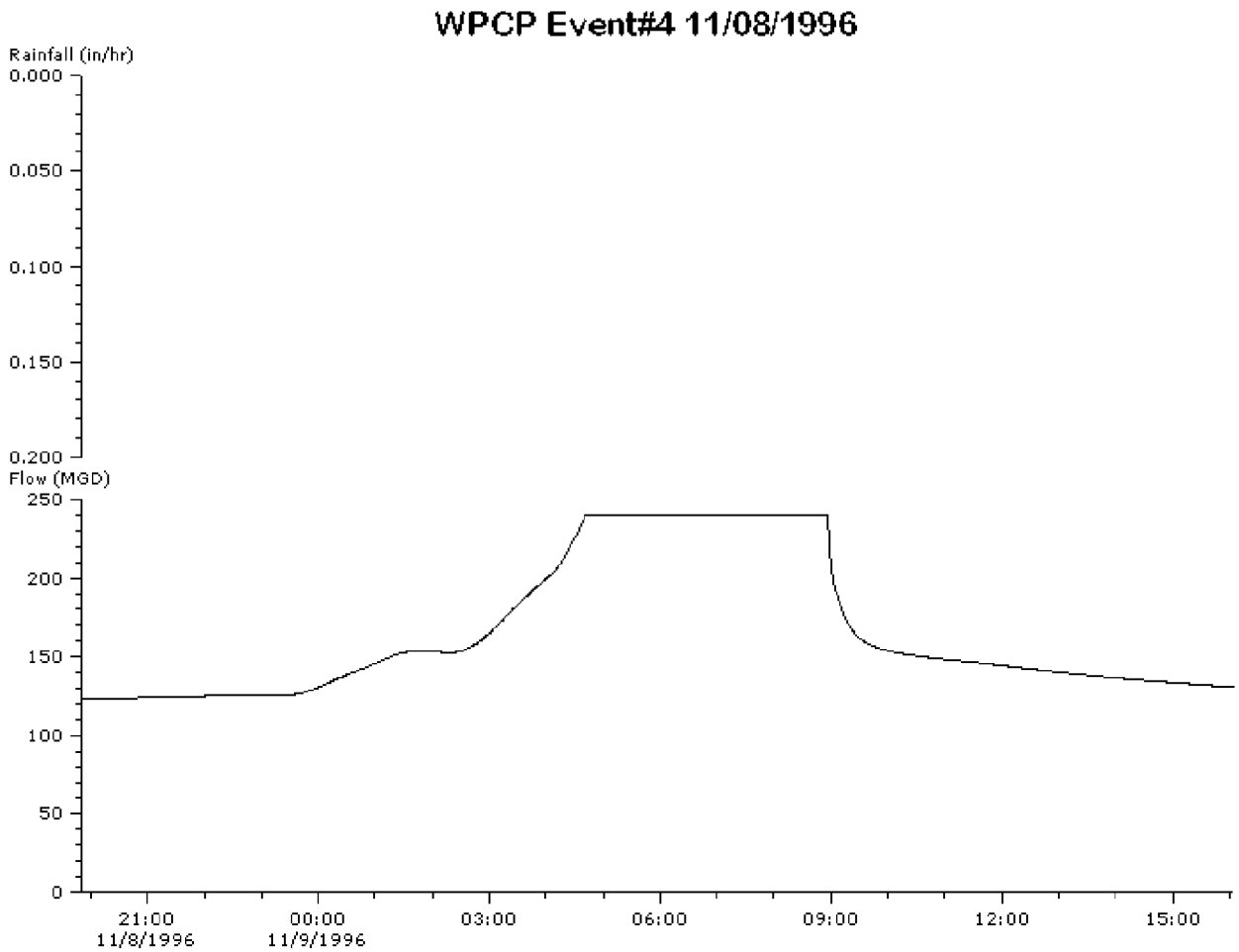

	Rainfall			Flow (MGD)		
	Depth (in)	Peak (in/hr)	Average (in/hr)	Min	Max	Volume (US Mgal)
Rain	0.410	0.150	0.020			
Observed				107.000	239.000	136.311
Model				123.552	240.000	139.812

New York City
Department of Environmental Protection

WPCP
Calibration Event 4
11/08/1996

Owls Head WPCP Landside Modeling Report

FIGURE 4-36

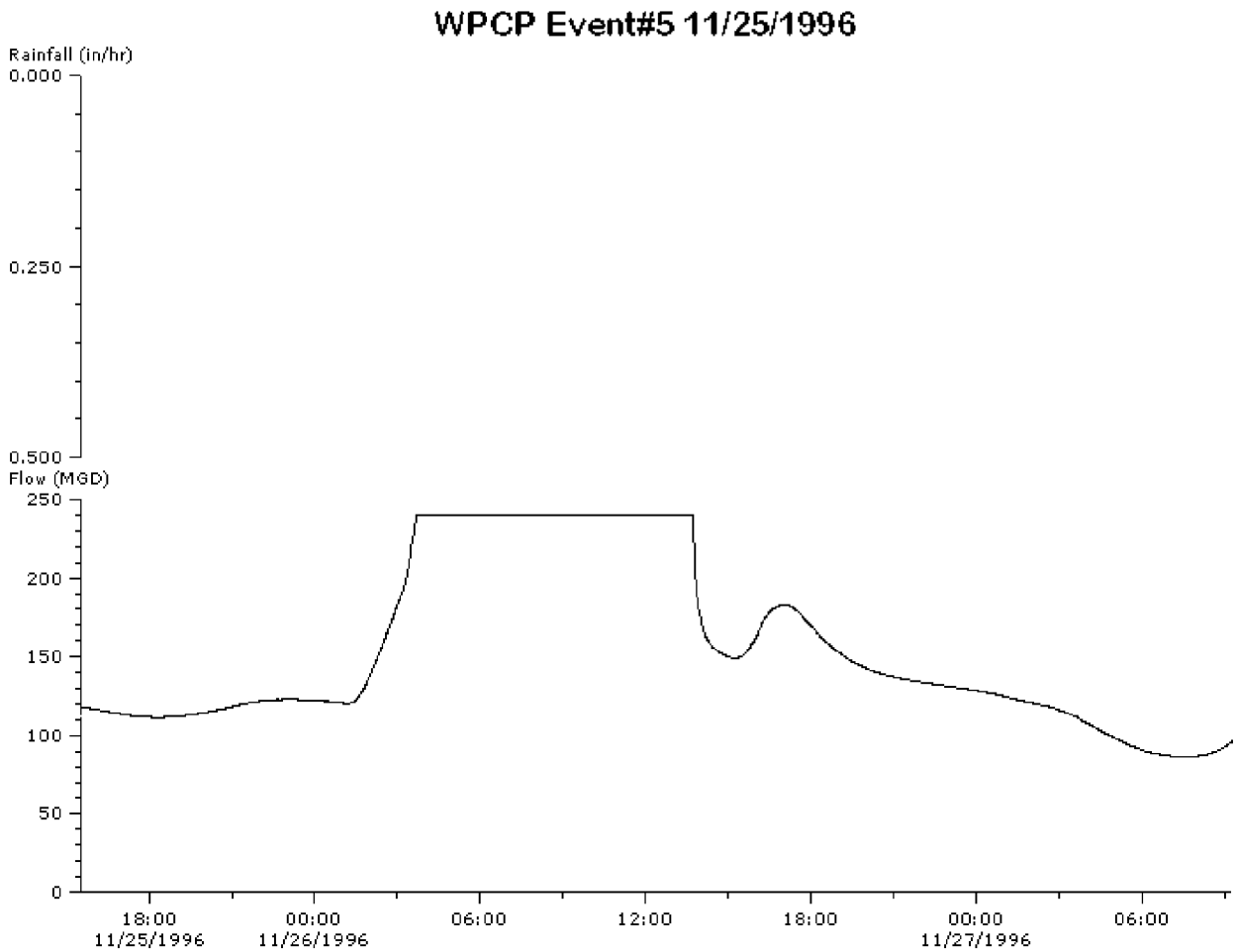

	Rainfall			Flow (MGD)		
	Depth (in)	Peak (in/hr)	Average (in/hr)	Min	Max	Volume (US Mgal)
Rain	1.580	0.460	0.038			
Observed				83.000	244.000	249.145
Model				86.147	240.001	269.931

New York City
Department of Environmental Protection

WPCP
Calibration Event 5
11/25/1996

Owls Head WPCP Landside Modeling Report

FIGURE 4-37

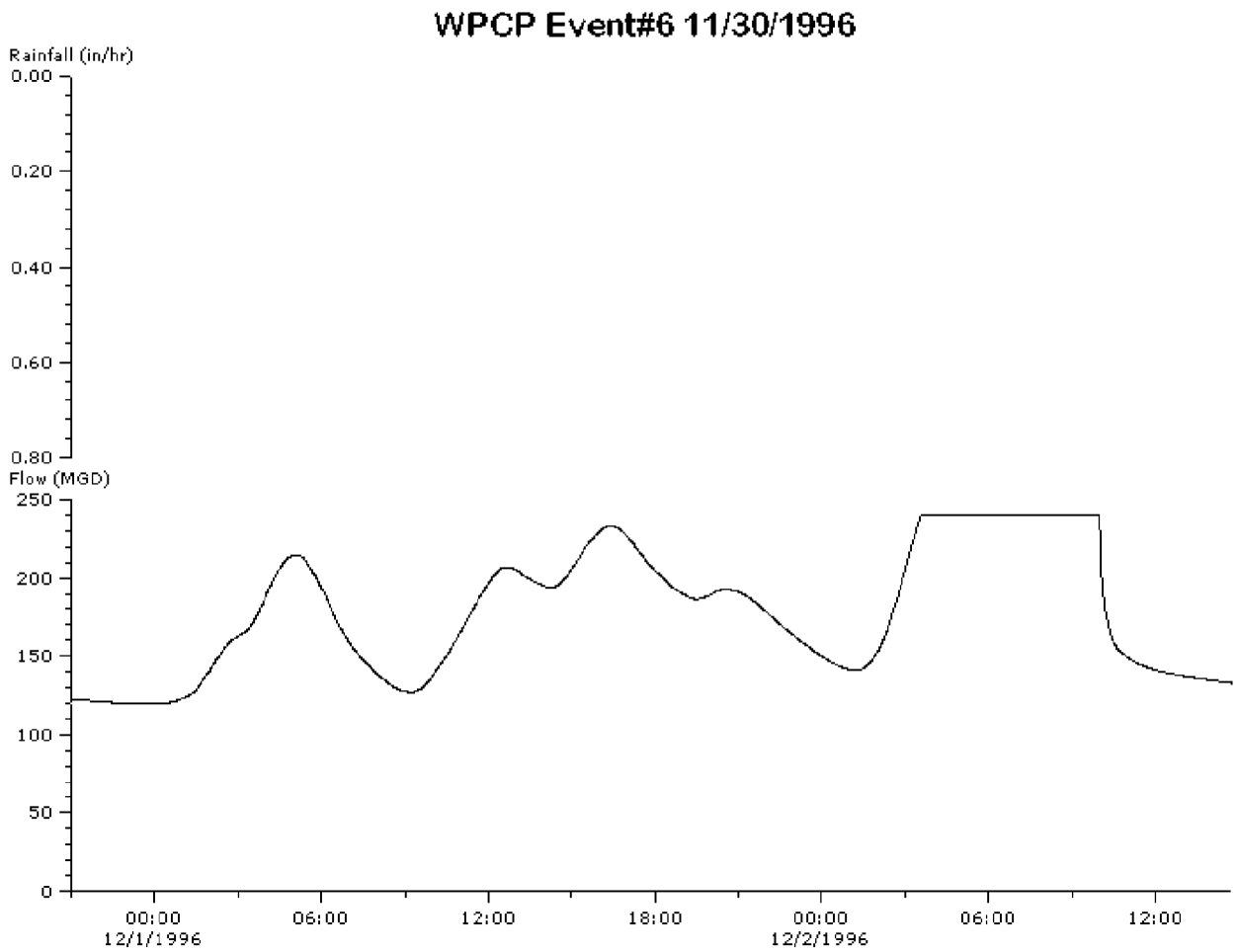

	Rainfall			Flow (MGD)		
	Depth (in)	Peak (in/hr)	Average (in/hr)	Min	Max	Volume (US Mgal)
Rain	1.740	0.760	0.041			
Observed				89.000	242.000	303.547
Model				119.446	240.000	310.160

New York City
Department of Environmental Protection

WPCP
Calibration Event 6
11/30/1996

Owls Head WPCP Landside Modeling Report

FIGURE 4-38

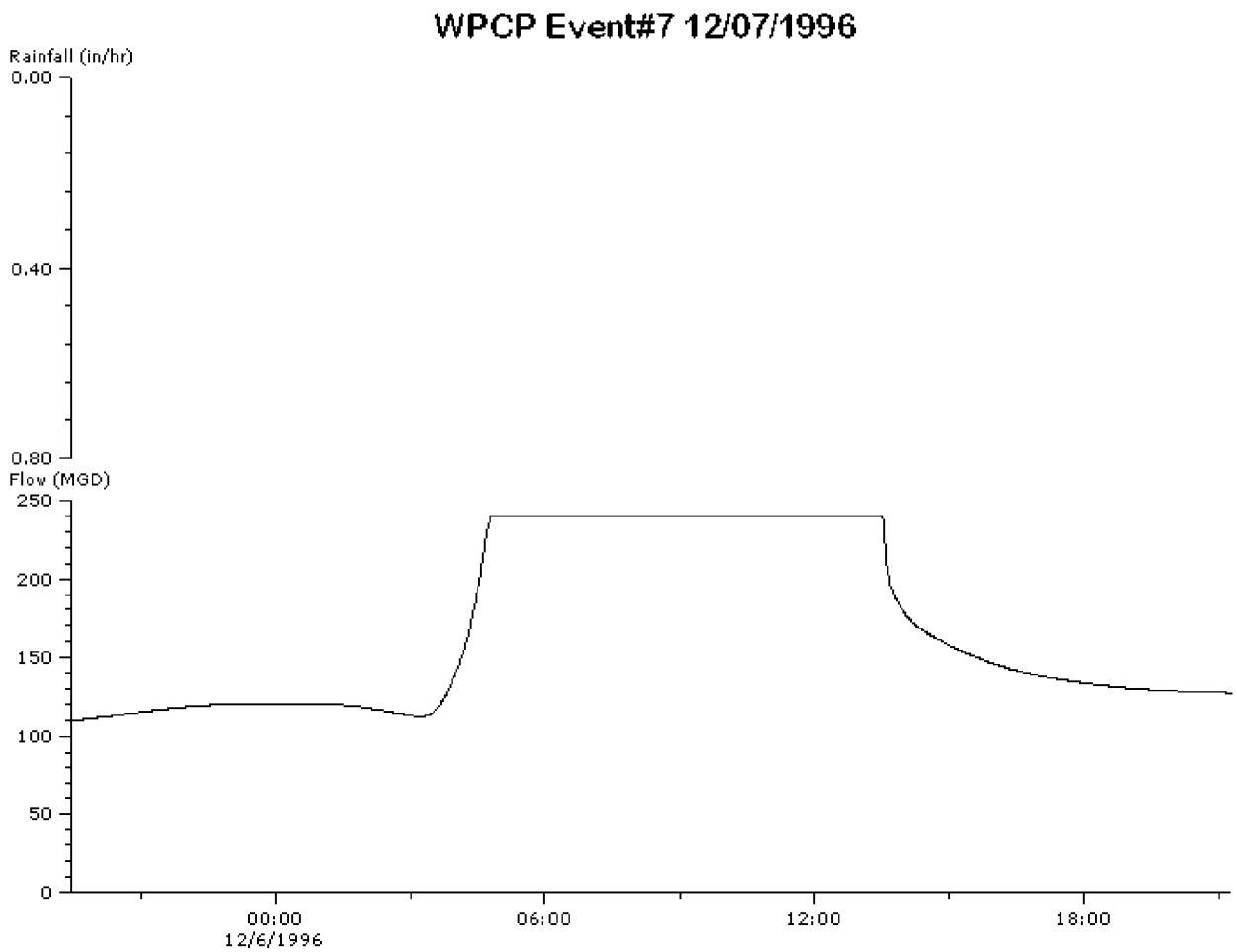

	Rainfall			Flow (MGD)		
	Depth (in)	Peak (in/hr)	Average (in/hr)	Min	Max	Volume (US Mgal)
Rain	1.160	0.270	0.045			
Observed				109.000	245.000	185.280
Model				109.572	240.000	181.726

New York City
Department of Environmental Protection

WPCP
Calibration Event 7
12/07/1996

Owls Head WPCP Landside Modeling Report

FIGURE 4-39

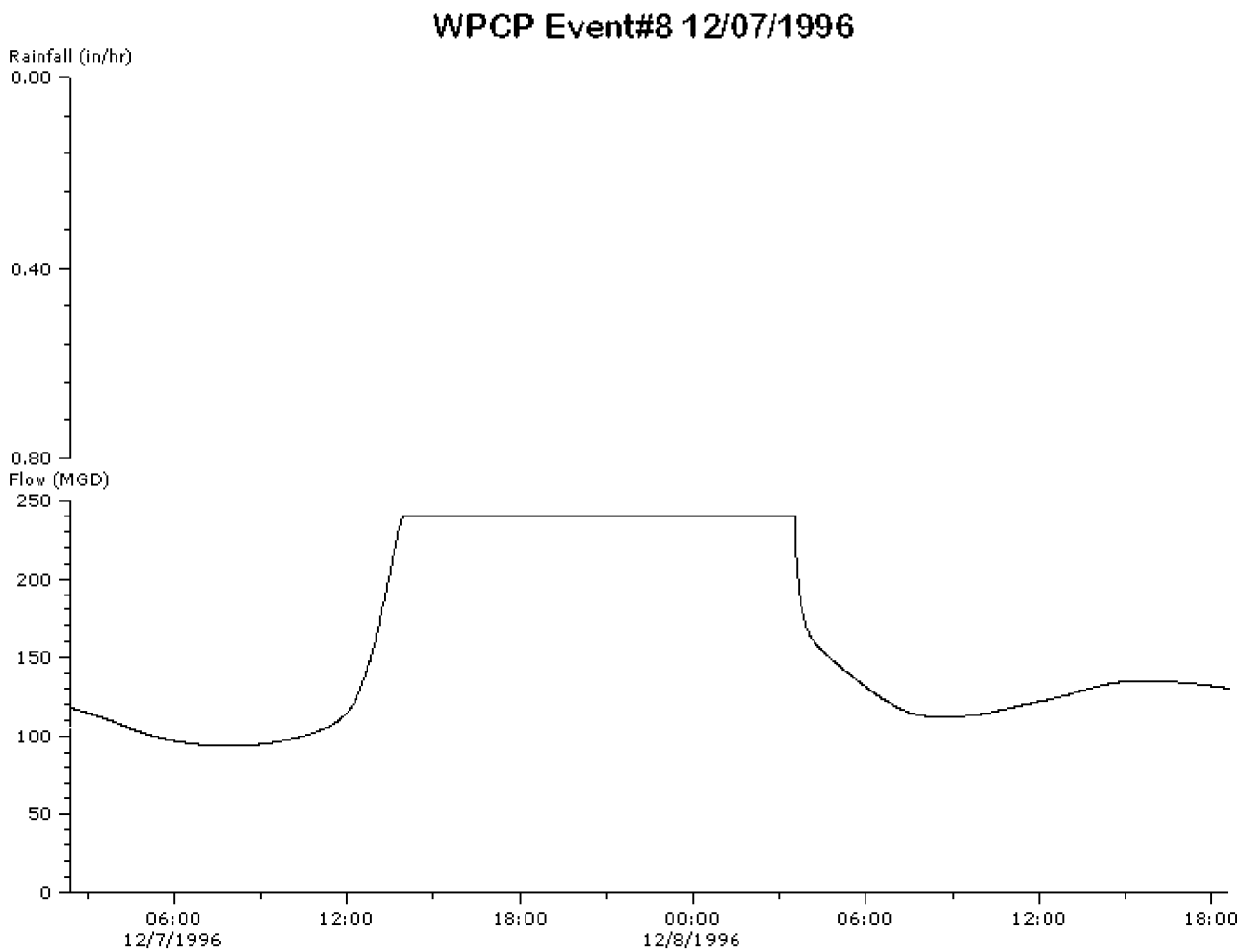

	Rainfall			Flow (MGD)		
	Depth (in)	Peak (in/hr)	Average (in/hr)	Min	Max	Volume (US Mgal)
Rain	1.840	0.280	0.046			
Observed				92.000	248.000	266.534
Model				93.805	240.000	271.161

New York City
Department of Environmental Protection

WPCP
Calibration Event 8
12/07/1996

Owls Head WPCP Landside Modeling Report

FIGURE 4-40

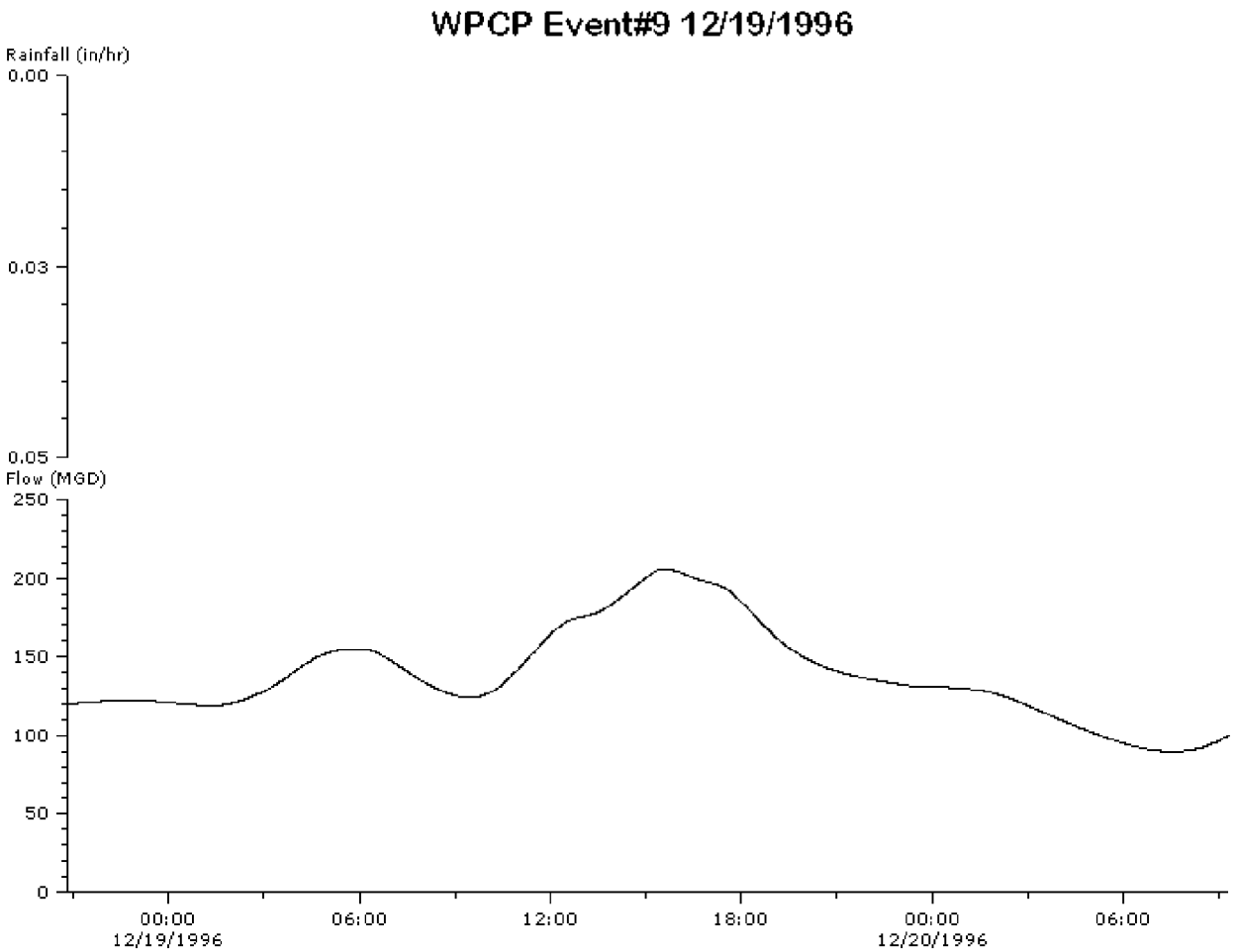

	Rainfall			Flow (MGD)		
	Depth (in)	Peak (in/hr)	Average (in/hr)	Min	Max	Volume (US Mgal)
Rain	0.350	0.040	0.009			
Observed				83.000	225.000	208.653
Model				89.809	205.424	210.313

New York City
Department of Environmental Protection

WPCP
Calibration Event 9
12/19/1996

Owls Head WPCP Landside Modeling Report

FIGURE 4-41

5.0. Model Projection Simulations

The previous sections of this modeling report detailed the development of the sewer system model. Section 5 describes the basic set of projections that were used to benchmark the broad array of CSO abatement alternatives under consideration. The InfoWorks model of the Owls Head WPCP collection system was developed, calibrated, and validated specifically to be used in the evaluation of alternatives for CSO abatement under the New York City CSO Long-term Control Plan project, with the ultimate goal to improve the water quality in the New York Harbor complex. The overall approach to the evaluation of alternatives followed a standard protocol, i.e.:

1. An alternative technology is identified as having high potential for implementation in the WPCP service area based on economic, engineering, and feasibility analyses;
2. A specific location is identified for the implementation, and the technology is designed to a preliminary level adequate for costing and modeling purposes in accordance with project-wide engineering guidelines;
3. The base collection system model is modified to include this facility or operational practice, and the updated model is run using identical environmental conditions as the benchmarking scenarios; and
4. The landside model output is used as input to the receiving water model for evaluation of water quality benefits.

The list of projections actually run in the evaluation and ultimate selection of a Waterbody/Watershed Facility Plan is much larger than what is documented herein. Nonetheless, the set of standard conditions described below was maintained for all projections used in alternatives evaluations to isolate the impact of a CSO abatement technology to CSO discharges and facility operations, thus providing an effective decision-making tool for the facility planning process. In the interest of economy, only the benchmarking scenarios are discussed below.

5.1. STANDARD CONDITIONS

A set of standard environmental and operational conditions serve as the starting point for comparing the benefits of CSO abatement technologies with performance benchmarks. The standard conditions are the basic model setup parameters, and can be divided into two categories:

- Model inputs: Precipitation; DWF or sanitary flow; Evaporation rate
- Boundary conditions: WPCP capacity; Tidal level

Each of these is discussed in detail below.

5.1.1. Precipitation

NYCDEP has established 1988 as representative of long-term average conditions and therefore uses it for analyzing facilities where "typical" conditions (rather than extreme conditions) serve as the basis for design in accordance with federal CSO policy, which expects permittees to use an "annual average basis." This selection was based on a statistical analysis of

NYC_00006894
03082010_Gowanus_DEP_Prod
DEP_E_PMP_00005691

historical precipitation records from John F. Kennedy International Airport (JFK). Long-term statistics were evaluated for total rainfall, annual average intensity/duration/frequency/volume, and number of storms for available data years 1970 through 2002 to identify an average precipitation year. The analysis included evaluations for the following rainfall statistics:

- Total volume;
- Average storm volume
- Average storm intensity
- Total storm duration
- Average storm duration
- Average time between storms

These statistical analyses were performed both on an annual basis and on a monthly basis (i.e., using only January data, using only February data, etc.). The analyses identified several calendar years as being "average" based on one or more statistics. Considering the complexity and stochastic nature of rainfall, selection of any year as "typical" is ultimately qualitative. Nonetheless, the analysis of JFK rainfall records indicated that 1988 was representative of overall long-term average conditions in terms of total volume of rainfall and storm duration. In addition to these aggregate statistics, 1988 also includes critical rainfall conditions during both recreational and shellfishing periods. Further, the average storm intensity for 1988 is greater than one standard deviation from the mean, so that using 1988 as a design rainfall year would be conservative with regard to water quality impacts since CSOs and stormwater discharges are driven primarily by rainfall intensity.

Table 5-1 compares the values for 1988 to the long-term median for total volume, average intensity, number of storms, and average duration, as well as showing the return period for 1988 conditions. A return period of 2.0 years would represent average conditions; these are conditions that are likely to occur every other year. The table indicates that, for both annual volume and duration, the 1988 conditions have return periods of just over 2 years—conditions slightly more severe, but reasonably close to, average conditions. The 1988 period has somewhat fewer storms than average, but the storms were more intense (intensity return period of 11.3 years). Intensity could significantly impact CSO discharges and certain water quality parameters.

All projection scenarios were run using JFK 1988 precipitation as input, thus representing the average precipitation condition federal CSO policy expects. The JFK 1988 hourly precipitation series is plotted in Figure 5-1.

5.1.2. Dry Weather Flow

The projected sanitary or dry weather flow (DWF) component of combined sewage was estimated based on the projected population of New York City in 2045. DWF was assumed to be directly proportional to the population, and the per capita sanitary flow was assumed to remain unchanged across the planning horizon, a conservative assumption that ignores nearly certain future reductions in water demand resulting from conservation measures not yet fully implemented.

NYC_00006895
03082010_Gowanus_DEP_Prod DEP_E_PMP_00005692

The population of each subcatchment in each WPCP service area was determined by overlaying the Census 2000 block data with the subcatchment layer to associate each census block centroid with a subcatchment. These values were then escalated based on the ratio of the projected 2045 neighborhood population to the 2000 population. The per capita DWF for each WPCP service area was calculated as the ratio of the DWF in 2000 at each WPCP to the 2000 census population of each WPCP. The DWF used in InfoWorks was calculated by multiplying the projected 2045 population of each subcatchment by the 2000 per capita DWF for that WPCP service area.

The projected 2045 population was based on a projection to 2030 by the New York City Department of City Planning as part of the Mayor's Strategic Planning Initiative, which projected the populations of 190 neighborhoods to arrive at the City-wide totals. Although these data were developed for use by all City agencies, the 2030 planning horizon is inadequate for NYCDEP capital planning purposes, in part because the CSO Consent Order includes construction milestones out to 2028, at which point a 2030 projection would not span enough of the facility's operational life. Therefore, with the guidance of the Population Division, the population in 2045 was estimated based on halving the growth rates for the period between 2010 and 2030 and applying these reduced rates to the period between 2030 and 2045. This maintains the relative distribution of growth over the neighborhoods of the City and limits growth rates in a manner more representative of future expected conditions than a simple linear extrapolation would. This approach also incorporates the Mayor's Office 2030 population, satisfying the need for consistency.

The projected DWF in 2045 based on the population projection and 2000 per capita water usage was computed to be 139.0 MGD for the Owls Head WPCP service area.

5.1.3. Evaporation Rate

Runoff routing over the subcatchment surface is performed in InfoWorks using the SWMM routing model as stated in Section 3. In the SWMM routing model, evaporation acts on the water while it is on the catchment surface. Therefore for the same fixed runoff coefficient, as the duration of runoff routing increases, the amount of runoff entering the sewer will decrease. This is because the evaporation has a greater duration over which to act. The following parameters affect runoff routing time, and hence potentially affect evaporation rate:

- Manning's roughness
- Catchment width
- Catchment slope

The amount of evaporation could be increased if Manning's roughness increases, or catchment width decreases, or catchment slope decreases. The catchment slope was not well estimated for some WPCP service areas; therefore, in order to limit the evaporation differences caused solely by a potentially inaccurate catchment slope, an evaporation rate of zero was adopted in each of the models to maintain consistency among different WPCP service areas. It is believed that the increased quantity of water that was allowed to enter the modeled sewer system, due to having zero evaporation, had conservative albeit negligible impacts on results.

NYC_00006896
03082010_Gowanus_DEP_Prod DEP_E_PMP_00005693

5.1.4. WPCP Capacity

For the Baseline condition, the WPCP capacity was set to the sustained wet weather capacity as reported in Table 3-2 of the 2003 BMP Annual Report, the most recent year prior to the current CSO Consent Order. The sustained wet weather capacity would ideally be equivalent to the SPDES-permitted wet weather capacity, but inefficiencies in flow throttling and other manual operations result in sustained flows generally lower than that target, even when the target is attained for substantial portions of the time when sufficient flow is available. The 2003 sustained capacity was used as a representative surrogate for actual operating conditions so that the impact of improvements at the WPCP could be quantified. NYCDEP continues to improve the duration of attainment of the SPDES-permitted capacity target, bringing the actual sustained capacity closer to the target, and because these improvements have been committed to and are in various stages of design and construction, each of the subsequent alternatives was modeled with WPCP capacity at the SPDES-permitted capacity as part of its expected performance for comparison to Baseline conditions.

For the Owls Head WPCP, the SPDES-permitted capacity is 240 MGD, and the 2003 sustained wet weather capacity is 235 MGD.

5.1.5. Tide Level

The tide level data during 1988 at the subordinate stations was used, corresponding in time with the 1988 precipitation. Figure 5-2 depicts the 1988 tide level at one of the CSO outfalls (OH-019), which has been converted into Brooklyn Sewer datum and has been increased by 6 inches to account for hydraulic losses through the tide gate.

5.2. BENCHMARKING PROJECTIONS

The collection system modeling framework is designed to provide CSO discharge inputs to the receiving water model in an attempt to quantify the water quality impacts of CSO abatement alternatives. This approach implicitly requires one or more benchmarks against which the alternative may be measured. It also requires an evaluation of water quality sensitivity to CSO abatement, i.e., to what degree water quality can be impacted by CSO reduction, or conversely, at what CSO reduction does a significant water quality response occur. For the purposes of the New York City LTCP project, the benchmarking also included comparison with facility plans already in existence but not yet implemented, since these plans may have already been approved as adequate for attaining the water quality goals of NYSDEC.

For each WPCP service area, the following projections were used:

- Baseline with clean sewers and with documented sedimentation;
- Idealized WPCP operation (i.e., SPDES-permitted wet weather capacity at all times);
- Existing CSO Facility Plan;
- Complete CSO Elimination.

The Baseline scenario represents the no-build alternative, i.e., the WPCP operating at its current level of attainment of the SPDES-permitted target, and no additional abatement efforts in the collection system. The WPCP upgrade represents the potential for realizing CSO reductions by improving the capacity of the WPCP. A facility plan had already been developed in many of

NYC_00006897
03082010_Gowanus_DEP_Prod
DEP_E_PMP_00005694

the New York City waterbodies, and several of these had previously been approved by NYSDEC, thus providing a familiar comparison for any alternative. Complete CSO elimination represents the upper bound of water quality improvement that could be realized by CSO abatement, a condition that was not modeled with the InfoWorks model directly for all WB/WS Facility Plans.

5.2.1. CSO Event and Volume

When reviewing model results, the criteria for quantifying a CSO event was defined by its total volume ≥ 0.01 MG and inter-event time ≥ 12 hours; that is, two events were counted as one event if the time interval between them was less than 12 hours, and events with a volume of less than 0.01 MG were not counted. The CSO events and volumes were counted at individual regulators where the CSO initially occurs instead of at the outlets to the receiving water. Separate storm runoff from a drainage area may be collected and discharge to the same outfall pipe that a CSO may be conveyed through. In such a case, if a CSO event were quantified at the outfall itself, then the total calculated volume would include storm runoff and lead to an incorrect (overestimated) tabulation of CSO volume.

5.2.2. Sediment Impacts

Because of the varying degrees of sedimentation identified in collection systems City-wide, the Baseline scenario with regard to sewer sediments was inconsistent between service areas initially. NYSDEC directed NYCDEP to assume that the CSO BMP in their SPDES permits regarding system maintenance meant that sewers were completely free of sediment at all times, and that the Baseline condition must assume that NYCDEP is complying with all 14 CSO BMPs under the Baseline condition at a minimum, to the extent that these operational requirements impacted the modeling. Based on the direction from NYSDEC, volume reductions and other metrics with respect to Baseline conditions assume clean sewers in all scenarios.

However, this refinement of the Baseline scenario presented an opportunity to characterize the degree to which documented sedimentation could impact CSO discharges, thus providing an indication of the amount of CSO volume that could be reduced by cleaning sediment in the sewer collection system and allowing the additional comparison for CSO abatement alternatives.

5.3. RESULTS

The Owls Head WPCP InfoWorks CS model has been used as an integral tool to the evaluation of CSO abatement alternatives. The Baseline, idealized WPCP operation, and existing CSO Facility Plan were modeled for all WPCP service areas. In addition, countless other simulations were run to reject certain alternatives and refine the dimensions of others, leading to the draft WB/WS Facility Plan that was developed for each of the relevant waterbodies (i.e., Coney Island Creek, Gowanus Canal, and the Open Waters for the Owls Head WPCP).

Results are summarized in Table 5-2 through Table 5-4. Annual CSO volume at the regulators and the corresponding annual CSO event frequency are presented in Table 5-2. Results indicate that under Baseline Conditions, annual CSO volume totaled 3,162 MG, distributed as shown in Table 5-3 among Coney Island Creek, Gowanus Bay/Canal, Gravesend

NYC_00006898
03082010_Gowanus_DEP_Prod DEP_E_PMP_00005695

Bay and the Upper New York Bay. Table 5-4 lists CSO outfalls by their ranks based on annual CSO discharge volume, which indicates that two of the 13 outfalls account for 59 percent of the total annual CSO volume from the combined sewers under Baseline Conditions.

NYC_00006899
03082010_Gowanus_DEP_Prod DEP_E_PMP_00005696

Table 5-1. Comparison of JFK 1988 Statistics to Long-Term Rainfall Record (1970-2002)

Item	Rainfall Statistic	1988 Statistics	Long-term median (1970-2002)
Volume	Total volume (inches)	40.7	39.4
	Return period (years)	2.6	2.0
Average Intensity	Intensity, (in/hr)	0.068	0.057
	Return period (years)	11.3	2.0
Number of Storm Events	Number of storms	100	112
	Return period (years)	1.1	2.0
Average Storm Duration	Storm duration (hours)	6.12	6.1
	Return period (years)	2.1	2.0

Table 5-2. Annual CSO Volume and Number of CSO Events

Receiving Waters	CSO Outfall	Annual Discharge Volume (MG)	CSO Event #
Coney Island Creek	OH-021	335.8	1
Gowanus Bay	OH-006	13.4	21
Gowanus Bay	OH-024	25.0	22
Sub-total		**38.4**	
Gowanus Canal	OH-005	0.8	5
Gowanus Canal	OH-007	71.1	45
Sub-total		**71.9**	
Gravesend Bay	OH-015	1408.8	104
Upper New York Bay	OH-003	387.8	49
Upper New York Bay	OH-004	1.1	5
Upper New York Bay	OH-017	233.7	42
Upper New York Bay	OH-018	174.1	42
Upper New York Bay	OH-019	41.5	35
Upper New York Bay	OH-002	468.4	50
Sub-total		**1306.6**	
Total		**3161.6**	
Note: Model scenario does not include pipe sediments			

NYC_00006900
03082010_Gowanus_DEP_Prod DEP_E_PMP_00005697

Table 5-3. CSO Volume Distribution by Receiving Waters under Baseline Conditions

Receiving Water	Annual CSO	
	Volume (MG)	%
Coney Island Creek	335.8	10.6
Gowanus Bay	38.4	1.2
Gowanus Canal	71.9	2.3
Gravesend Bay	1408.8	44.6
Upper New York Bay	1306.6	41.3
Total	**3161.6**	**100**
Note: Model scenario does not include pipe sediments		

Table 5-4. Overflow Characteristics under Baseline Conditions

CSO Outfall	Annual Discharge Volume (MG)	Annual Discharge Percentage	Drainage Area (Acres)	Receiving Waters
OH-015	1408.8	44.6%	5983.8	Gravesend Bay
OH-002	468.4	14.8%	1984.9	Upper New York Bay
OH-003	387.8	12.3%	336.8	Upper New York Bay
OH-021	335.8	10.6%	834.6	Coney Island Creek
OH-017	233.7	7.4%	1308.1	Upper New York Bay
OH-018	174.1	5.5%	538.9	Upper New York Bay
OH-007	71.1	2.2%	440.9	Gowanus Canal
OH-019	41.5	1.3%	140.8	Upper New York Bay
OH-024	25.0	0.8%	120.9	Gowanus Bay
OH-006	13.4	0.4%	83.1	Gowanus Bay
OH-004	1.1	0.0%	818.8	Upper New York Bay
OH-005	0.8	0.0%	34.3	Gowanus Canal
OH-020	0.0	0.0%	8.4	Upper New York Bay
Note: Model scenario does not include pipe sediments				

NYC_00006901
03082010_Gowanus_DEP_Prod DEP_E_PMP_00005698

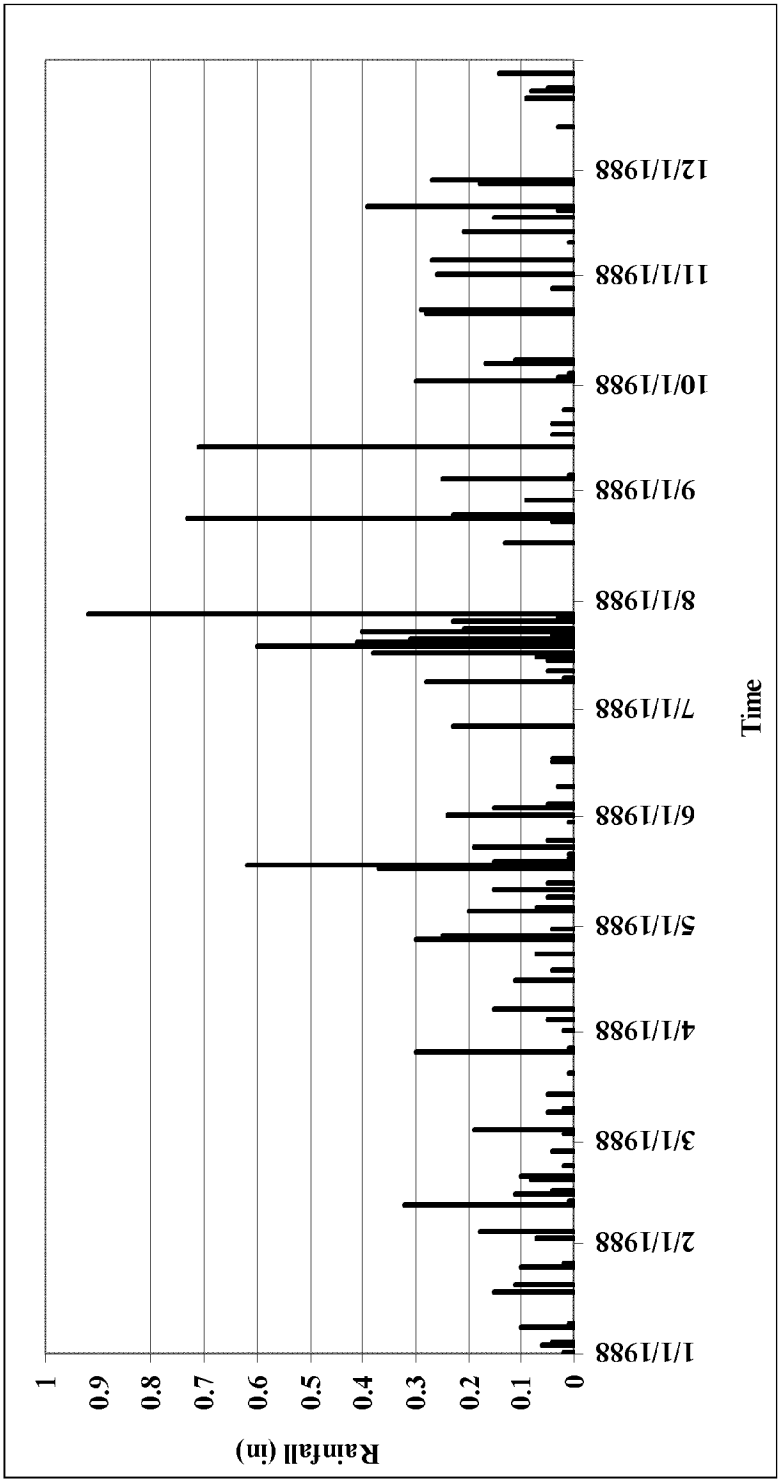

New York City
Department of Environmental Protection

1988 JFK Precipitation Time Series Used for Projections

Owls Head WPCP Landside Modeling Report

FIGURE 5-1

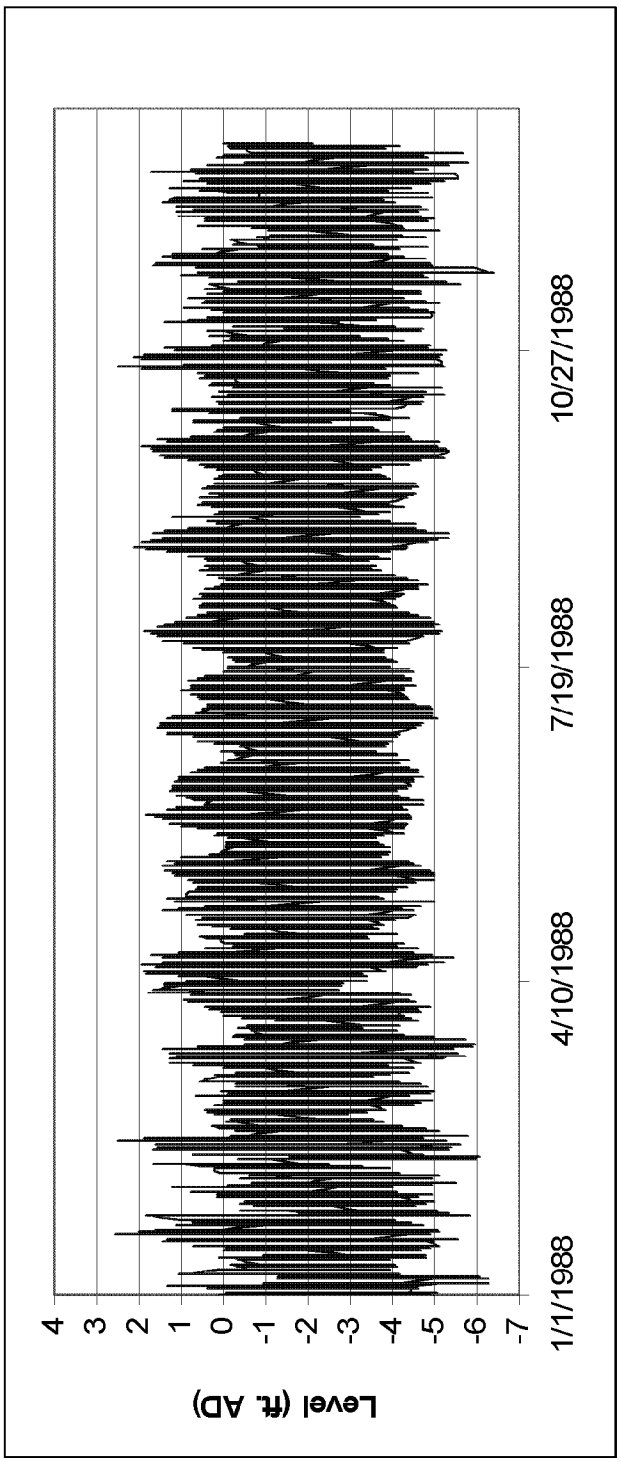

New York City
Department of Environmental Protection

1988 Tidal Level at CSO Outfall OH-019 Used for Projections

Owls Head WPCP Landside Modeling Report

FIGURE 5-2

City-Wide Long Term CSO
Control Planning Project

Receiving Water Quality Modeling Report

Volume 4
Gowanus Canal

The City of New York
Department of Environmental Protection
Bureau of Engineering Design & Construction

September 2007

TABLE OF CONTENTS

Page

1.0 INTRODUCTION 1-1
1.1 DESIGNATED USES AND WATER QUALITY STANDARDS 1-1

2.0 WATERBODY CHARACTERIZATION 2-1
2.1 PHYSICAL WATERBODY CHARACTERISTICS 2-1
2.2 CURRENT WATER QUALITY CONDITIONS 2-4

3.0 LOAD DEVELOPMENT 3-1
3.1 WATERSHED LAND USES 3-1
3.2 WATERSHED DISCHARGE CHARACTERISTICS 3-3
3.2.1 Red Hook WPCP Service Area 3-5
3.2.2 Owls Head WPCP Service Area 3-6
3.2.3 Flow Monitoring at WPCPs and Pump Stations 3-8
3.2.4 Flow Monitoring Within the Collection System 3-9
3.3 BOUNDARY CONDITIONS 3-10
3.4 POINT SOURCE LOADINGS 3-13

4.0 RECEIVING WATER MODELING 4-1
4.1 MODEL DOMAIN 4-1
4.2 HYDRODYNAMIC MODDEL 4-1
4.2.1 Estuarine Coastal and Ocean Model 4-1
4.2.2 Hydrodynamic Model Calibration 4-4
4.2.3 Dye Study Calibration 4-19
4.2.4 Hydrodynamic Model Validation 4-19
4.3 WATER QUALITY MODEL 4-28
4.3.1 Temperature Effect 4-28
4.3.2 Initial Conditions 4-29
4.3.3 Transport of Pollutants 4-29
4.3.4 Dissolved Oxygen Calibration 4-29
4.3.5 Total and Fecal Coliform Calibration 4-34
4.4 WATER QUALITY MODEL VALIDATION 4-40
4.5 RECEIVING WATER MODEL SEDIMENTATION CALCULATIONS 4-48

5.0 MODEL PROJECTIONS 5-1
5.1 PROJECTION DESCRIPTIONS 5-1
5.1.1 Baseline 5-1
5.1.2 Waterbody/Watershed Plan 5-7
5.2 PROJECTED BENEFITS FOR THE WATERBODY/WATERSHED PLAN 5-8
5.3 DISSOLVED OXYGEN COMPONENT ANALYSIS 5-19

NYC_00006905
03082010_Gowanus_DEP_Prod DEP_E_PMP_00005702

TABLE OF CONTENTS
(Continued)

Page

APPENDIX A WATER QUALITY MODEL CALIBRATION ADDITIONAL FIGURES
APPENDIX B WATER QUALITY MODEL PROJECTION FIGURES

NYC_00006906
03082010_Gowanus_DEP_Prod DEP_E_PMP_00005703

LIST OF FIGURES

Page

Figure 1-1 Gowanus Canal Study Area 1-2
Figure 2-1A Gowanus Canal Bathymetry in July 2003 2-2
Figure 2-1B Gowanus Canal Depth Profiles 2-3
Figure 2-2 Receiving Water Monitoring Locations in Gowanus Canal 2-5
Figure 2-3 Gowanus Canal Total, Fecal Coliform and Enterococcus Concentrations Before the Reactivation of the Gowanus Canal Flushing Tunnel 2-7
Figure 2-4 Gowanus Canal Dissolved Oxygen, Chlorophyll-a, and Nutrient Concentrations Before the Reactivation of the Gowanus Canal Flushing Tunnel 2-8
Figure 2-5 Dissolved Oxygen Deficit Components Before the Reactivation of Gowanus Canal Flushing Tunnel 2-9
Figure 2-6 Gowanus Canal Total Coliform, Fecal Coliform and Enterococcus Concentrations After the Reactivation of the Gowanus Canal Flushing Tunnel 2-12
Figure 2-7 Gowanus Canal Dissolved Oxygen, Chlorophyll-a, and Nutrient Concentrations After the Reactivation of the Gowanus Canal Flushing Tunnel 2-13
Figure 2-8 Fecal Coliform Distribution Before and After the Reactivation of the Gowanus Canal Flushing Tunnel 2-14
Figure 2-9 Dissolved Oxygen Distribution Before and After the Reactivation of the Gowanus Canal Flushing Tunnel 2-15
Figure 2-10 Chlorophyll-a Distribution Before and After the Reactivation of the Gowanus Canal Flushing Tunnel 2-16
Figure 3-1 Land Uses in the Gowanus Canal Watershed 3-2
Figure 3-2 Major Sewer System Components Within Gowanus Canal Proper Watershed Area 3-4
Figure 3-3 Gowanus Canal Boundary Conditions 3-12
Figure 4-1 Gowanus Canal Receiving Water Model Segmentation 4-2
Figure 4-2 Gowanus Canal Data Sampling Stations Used for Hydrodynamic Analysis 4-6
Figure 4-3 Boundaries for Gowanus Canal Hydrodynamic Calibration 4-7
Figure 4-4 Meteorological Conditions for Gowanus Canal Hydrodynamic Calibration 4-9
Figure 4-5 Gowanus Canal Tidal Elevation Calibration 4-10
Figure 4-6 Gowanus Canal Temperature Calibration, June 12-26, 1989 4-11
Figure 4-7 Gowanus Canal Temperature Calibration, July 5-19, 1989 4-12
Figure 4-8 Gowanus Canal Temperature Calibration, August 8-22, 1989 4-13
Figure 4-9 Gowanus Canal Temperature Calibration, September 15-29, 1989 4-14
Figure 4-10 Gowanus Canal Salinity Calibration, June 12-26, 1989 4-15
Figure 4-11 Gowanus Canal Salinity Calibration, July 5-19, 1989 4-16
Figure 4-12 Gowanus Canal Salinity Calibration, August 8-24, 1989 4-17
Figure 4-13 Gowanus Canal Salinity Calibration, September 15-29, 1989 4-18
Figure 4-14 Gowanus Canal Dye Calibration (1 of 2) 4-20
Figure 4-15 Gowanus Canal Dye Calibration (2 of 2) 4-21

NYC_00006907
03082010_Gowanus_DEP_Prod
DEP_E_PMP_00005704

LIST OF FIGURES
(Continued)

Page

Figure 4-16 Gowanus Canal Hydrodynamic Validation Input (1 of 2) 4-22
Figure 4-17 Gowanus Canal Hydrodynamic Validation Input (2 of 2) 4-23
Figure 4-18 Gowanus Canal Temperature Validation Results (1 of 2) 4-24
Figure 4-19 Gowanus Canal Temperature Validation Results (2 of 2) 4-25
Figure 4-20 Gowanus Canal Salinity Validation Results (1 of 2) 4-26
Figure 4-21 Gowanus Canal Salinity Validation Results (2 of 2) 4-27
Figure 4-22 Calculated and Observed Dissolved Oxygen Concentrations, Gowanus Calibration: June-Sept. 1989 4-35
Figure 4-23 Calculated and Observed DO Concentrations Gowanus Canal Calibration: June 12-16, 1989 4-36
Figure 4-24 Calculated and Observed DO Concentrations Gowanus Canal Calibration: July 6-9, 1989 4-37
Figure 4-25 Calculated and Observed DO Concentrations Gowanus Canal Calibration: August 15-18, 1989 4-38
Figure 4-26 Calculated and Observed DO Concentrations Gowanus Canal Calibration: September 25-28, 1989 4-39
Figure 4-27 Calculated and Observed Total Coliform Concentrations Gowanus Canal Calibration: June-Sept. 1989 4-41
Figure 4-28 Calculated and Observed Total Coliform Concentrations Gowanus Canal Calibration: June 12-16, 1989 4-42
Figure 4-29 Calculated and Observed Total Coliform Concentrations Gowanus Canal Calibration: July 6-9, 1989 4-43
Figure 4-30 Calculated and Observed Total Coliform Concentrations Gowanus Canal Calibration: August 15-18, 1989 4-44
Figure 4-31 Calculated and Observed Total Coliform Concentrations Gowanus Canal Calibration: September 25-28, 1989 4-45
Figure 4-32 Calculated and Observed Total Dissolved Oxygen Concentrations Gowanus Canal Validation: Calendar Year 1999 4-47
Figure 5-1 Baseline Gowanus Canal Boundary Conditions 5-4
Figure 5-2 Waterbody/Watershed Plan Flushing Tunnel Boundary Conditions 5-5
Figure 5-3 Locations of Waterbody/Watershed Facility Plan Components 5-9
Figure 5-4 Gowanus Canal Dissolved Oxygen Projections 5-12
Figure 5-5 Gowanus Canal NYSDEC Dissolved Oxygen Projected Compliance 5-13
Figure 5-6 Gowanus Canal NYSDEC Total Coliform Projected Compliance Based on Calendar Year 5-15
Figure 5-7 Gowanus Canal NYSDEC Fecal Coliform Compliance Projections Based on Calendar Month 5-17
Figure 5-8 Gowanus Canal NYSDEC Enterococcus Bacteria Compliance Projections Bathing Season Compliance (May 15 thru September 15) 5-18
Figure 5-9 Gowanus Canal Projected Sedimentation 5-29
Figure 5-10 Components of Dissolved Oxygen Deficit Remaining With Water Quality Improvement Plan 5-22

NYC_00006908
03082010_Gowanus_DEP_Prod DEP_E_PMP_00005705

LIST OF TABLES

Page

Table 1-1 New York State Numeric Surface Water Quality Standards (Saline) 1-3
Table 2-1 Comparison of Dissolved Oxygen Data Collected After Activation of the Flushing Tunnel 2-10
Table 2-2 Comparison of Fecal Coliform Data Collected After Activation of the Flushing Tunnel 2-10
Table 2-3 Pre and Post Flushing Tunnel Reactivation Surface Water Quality 2-17
Table 2-4 Pre and Post Flushing Tunnel Reactivation Bottom Water Quality 2-17
Table 3-1 Gowanus Canal Study Area Land Use Summary by Category 3-3
Table 3-2 Red Hook WPCP CSO Discharges to Gowanus Canal Study Area 3-6
Table 3-3 Red Hook WPCP Stormwater Discharges to Gowanus Canal Study Area 3-6
Table 3-4 Owls Head WPCP CSO Discharges to Gowanus Canal Study Area 3-7
Table 3-5 Owls Head WPCP Stormwater Discharges to Gowanus Canal Study Area 3-7
Table 3-6 Gowanus Canal Watershed Summary 3-8
Table 3-7 Red Hook and Owls Head WPCP Watersheds, Model Calibration Events 3-9
Table 3-8 Red Hook Flow Monitoring Locations 3-10
Table 3-9 Owls Head Flow Monitoring Locations 3-11
Table 3-10 Summer-Average Concentrations Used As Boundary Conditions 3-11
Table 3-11 Sanitary and Stormwater Pollutant Concentrations 3-13
Table 3-12 Gowanus Canal Calibration Loads 3-13
Table 4-1 Water-Quality Model Calibration Events 4-28
Table 4-2 Temperature-Correction Coefficients 4-29
Table 4-3 Sedimentation Constant Parameters 4-48
Table 5-1 Sanitary and Stormwater Discharge Concentrations, Baseline Conditions 5-2
Table 5-2 Gowanus Canal Proper Summary of Baseline and Projected Discharges 5-3
Table 5-3 Summary Loading for Baseline, WB/WS Facility Plan, and WB/WS Facility Plan + 100% CSO Capture 5-6

NYC_00006909
03082010_Gowanus_DEP_Prod DEP_E_PMP_00005706

1.0 Introduction

The Long Term Control Plan (LTCP) has been designed to evaluate 18 waterbodies in New York City that have degraded water quality due to combined sewer overflows (CSOs) and storm sewer overflows (SSOs), and to develop plans that would mitigate the effects of these overflows in order to comply with water quality standards, when possible. A comprehensive watershed-based approach is being employed as part of the LTCP, to identify and investigate pollutant sources originating in the watershed and their impact on water quality and/or designated uses. The Gowanus Canal is one of the water bodies that have been evaluated.

The Gowanus Canal model study area is defined as all waters extending from the northern head-end terminus of Gowanus Canal at Butler Street in Brooklyn, New York and terminating to the south where the Gowanus Canal study area converges with the Upper New York Bay at the Breakwater terminal in Red Hook and 37th Street on the southern shore. The Gowanus Canal Proper as defined by New York State begins at Butler Street on Brooklyn and extends approximately one mile south of Hamilton Avenue to a line drawn between the western shoreline at Clinton Street and the eastern shore at 25th Street. The study area includes four turning basins that are perpendicular to the canal: the 4th Street Basin, 6th Street Basin, 7th Street Basin and 11th Street Basin. A fifth turning basin at 1st Street is documented on several maps; however, this basin no longer exists.

In a natural or non-urban setting, the watershed would be delineated as the topographic watershed tributary to the waterbody, although accounting for man-made diversions or other factors. In the case of Gowanus Canal, the watershed tributary to the waterbody is mostly the sewershed of combined and separated sewer systems that service the watershed and discharge to Gowanus Canal during wet weather. Since the sewershed does not reflect the actual topographic watershed of Gowanus Canal, the study area of the Gowanus Canal encompasses Gowanus Canal, the corresponding sewershed, and adjacent parks and undeveloped properties that drain to Gowanus Canal via overland runoff. Figure 1-1 illustrates the Gowanus Canal LTCP study area, including both the watershed and the sewershed.

The watershed portion of the study area includes the Red Hook, Carroll Gardens, Boerum Hill, Park Slope, Windsor Terrace, and Gowanus neighborhoods of western Brooklyn within Community Districts 6 and 7. This area is serviced by combined sewer systems of the Red Hook and Owls Head Water Pollution Control Plants (WPCPs). Small portions of separately sewered areas serviced by the Red Hook and Owls Head WPCPs are also in the study area, as well as areas adjacent to the waterbody that have private drainage systems.

1.1 DESIGNATED USES AND WATER QUALITY STANDARDS

Gowanus Canal is located in and primarily subject to regulation by the State of New York. Gowanus Canal is also within the Interstate Environmental District and is subject to water quality regulation by the Interstate Environmental Commission. Waterbody uses must also be

NYC_00006910
03082010_Gowanus_DEP_Prod DEP_E_PMP_00005707

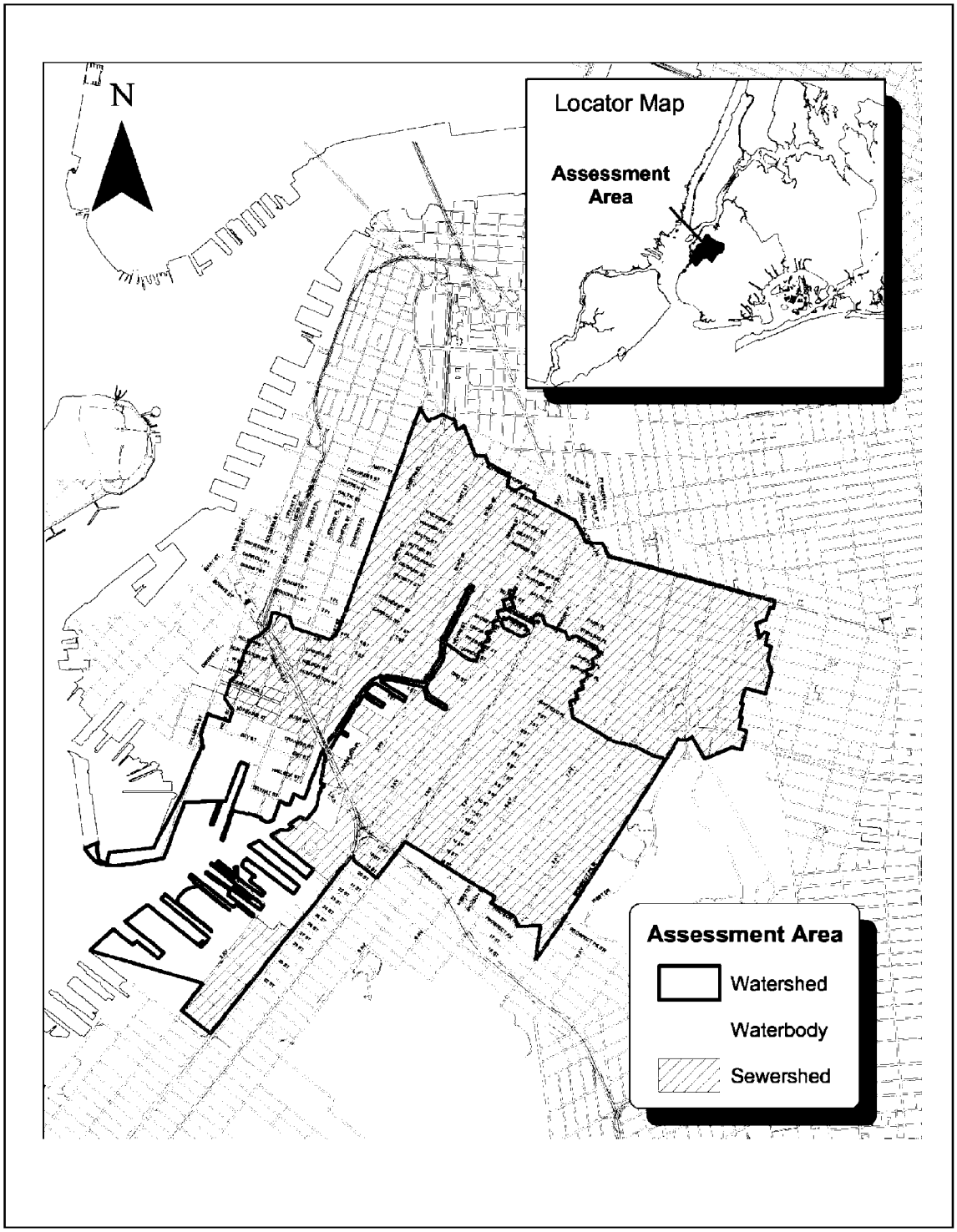

Figure 1-1
Gowanus Canal Study Area

NYC_00006911
03082010_Gowanus_DEP_Prod
DEP_E_PMP_00005708

consistent with the fishable/swimmable goals of the Clean Water Act. Gowanus Canal was fully developed for maritime commerce in the middle of the 19th century. While it remains an active industrial area, the waterbody is transitioning to lighter commercial uses, and water-dependent uses have diminished from historic levels. In addition, recreational uses such as private boating, fishing/crabbing, and diving occur. The following describes water quality use designations, water quality standards, and other considerations pertinent to Gowanus Canal use evaluations.

Gowanus Canal Proper (from the head to the Canal parallel to one mile south of Hamilton Avenue), is designated in the Official Compilation of Codes, Rules and Regulations of the State of New York as a Class SD waterbody. The best usage of Class SD waters is fishing. This classification may be given to those waters that, because of natural or man-made conditions, cannot meet the requirements for primary or secondary contact recreation and fish propagation. Water quality standards specific to Class SD waters require that dissolved oxygen concentrations shall not be less than 3.0 mg/L at any time. Since there is no recreational use classification for Gowanus Canal, there are no numerical recreational use water quality standards applied to the waterbody.

The study area region downstream of Gowanus Canal Proper as well as the Upper New York Bay are designated as Class I waters. The best usages of Class I waters are secondary contact recreation and fishing. These waters shall be suitable for fish propagation and survival. The State of New York defines secondary contact recreation as recreational activities where contact with the water is minimal and where ingestion of the water is not probable. Secondary contact recreation includes, but is not limited to, fishing and boating. Numerical water quality standards for Class I waters are specified for dissolved oxygen, and total and fecal coliform. The water quality standards require that dissolved oxygen concentrations shall not be less than 4.0 mg/L at any time. Total coliform must have a monthly geometric mean of less than 10,000 MPN/100 mL from a minimum of five examinations. Fecal coliform must have a monthly geometric mean of less than 2,000 MPN/100 mL from a minimum of five examinations. Table 1-1 summarizes dissolved oxygen and coliform water quality standards applied to Gowanus Canal and its surrounding waters.

Table 1-1 New York State Numeric Surface Water Quality Standards (Saline)

Class	Dissolved Oxygen	Coliform	
		Total	Fecal
SD	>3.0 mg/L	N/A	N/A
I	>4.0 mg/L	Monthly geometric mean <10,000 per 100 mL	Monthly geometric mean <2,000 per 100 mL

The State of New York has narrative criteria and water quality standards to protect aesthetics in all waters of the State; these standards are applied equally to all water classifications. The narrative water quality standards address floatables, settleable solids, odors and other aesthetics that primarily affect aesthetic waterbody uses. They limit the following water quality parameters: taste-, color-, and odor-producing toxic and other deleterious substances; turbidity; suspended, colloidal and settleable solids; oil and floating substances;

NYC_00006912
03082010_Gowanus_DEP_Prod DEP_E_PMP_00005709

garbage, cinders, ashes, oils sludge and other refuse; and phosphorous and nitrogen. They are applied to water conditions as well as discharges and are worded with several variations. In all cases, with the exception of phosphorous and nitrogen, narrative water quality standards apply a limit of "no" or "none."

This report will provide the modeling analysis that was used in order to assess the causes of non-attainment of water quality standards and possible actions that can be taken to remediate the causes. The remaining sections of the report are presented as follows. Section 2 provides a characterization of water quality in the Gowanus Canal study area based on available data as well as comparison of water quality before and after reactivation of the Flushing Tunnel. Section 3 describes the loadings to the model and the methodology for load generation. Section 4 presents the hydrodynamic and water quality models used for this analysis as well as the inputs and calibration. Section 5 presents the model projections that were analyzed, and their results. Section 6 lists the references used for this report. Appendices A and B present additional calibration and projection figures for the water quality models, respectively.

NYC_00006913
03082010_Gowanus_DEP_Prod DEP_E_PMP_00005710

2.0 Waterbody Characterization

Gowanus Canal study area is a tidal waterbody located in the western portion of Brooklyn, New York and is a tributary to the Upper New York Bay. The headwaters of the canal are located at Butler Street in the Carroll Gardens section. The Gowanus Canal Proper, as defined by New York State extends approximately one mile southward beyond a drawbridge at Hamilton Avenue and is generally bounded by Third Avenue to the west, Smith Street to the east, and Butler Street to the north. Downstream of that it broadens for another mile before meeting the Upper New York Bay. The canal has a north-south orientation and features several turning basins perpendicular to the main channel that typically extend one block. The drawbridge at Hamilton Avenue defines two distinct reaches of the canal. The reach upstream of the bridge is narrow, bulkheaded and shallow with water quality greatly influenced by CSO and stormwater discharges. The bulkheaded downstream reach quickly broadens and deepens into Gowanus Bay, and water quality is heavily influenced by New York Harbor conditions. The following is a present-day description of the physical and water quality characteristics of Gowanus Canal as well as its existing uses.

2.1 PHYSICAL WATERBODY CHARACTERISTICS

Gowanus Canal Proper is approximately 8,500 feet long, 100 feet wide, with a depth ranging from 4 to 16 feet at mean low water (MLW). South of Hamilton Avenue, the study area transitions into a wider and deeper region. In this region, the waterbody is approximately 2,900 feet long, 100 to 2,200 feet wide, with depths between 16 and 35 feet MLW. Beyond this region is Upper New York Bay.

As previously mentioned there are four basins oriented perpendicular to the study area: the 4th Street Basin, 6th Street Basin, 7th Street Basin, and 11th Street Basin. A fifth basin is mapped at 1st Street, however it is entirely filled. Each of these basins are not part of the main navigational channel and experience limited maritime traffic. The basins are primarily used for turning vessels in the canal to reverse their direction during transit. The basins are predominately deep at their intersection with the main channel of the canal. However, the basins become increasingly shallow moving away from the channel and several basins have exposed sediments during low tide. This can be observed in Figure 2-1A, which illustrates Gowanus Canal depths measured during a bathymetric survey in July 2003. A comparison of Gowanus Canal depth profiles measured in 1989 and 2003 is presented in Figure 2-1B.

Tributary to Upper New York Bay, the estuarine Gowanus Canal system experiences a semi-diurnal tidal cycle varying between 5 and 7 feet. There is no freshwater inflow other than CSO and stormwater discharges during wet weather events. The lack of freshwater inflow created a stilling effect on pollutant discharges that allows heavy organic material and grit to settle to the bottom of the waterbody. A sediment mound that is exposed at low tides has formed at the head end of the canal due to historical CSO discharges. Naturally, the lack of freshwater flow and its narrow configuration makes Gowanus Canal water quality dependant on tidal flushing with its downstream region and Upper New York Bay waters.

NYC_00006914
03082010_Gowanus_DEP_Prod DEP_E_PMP_00005711

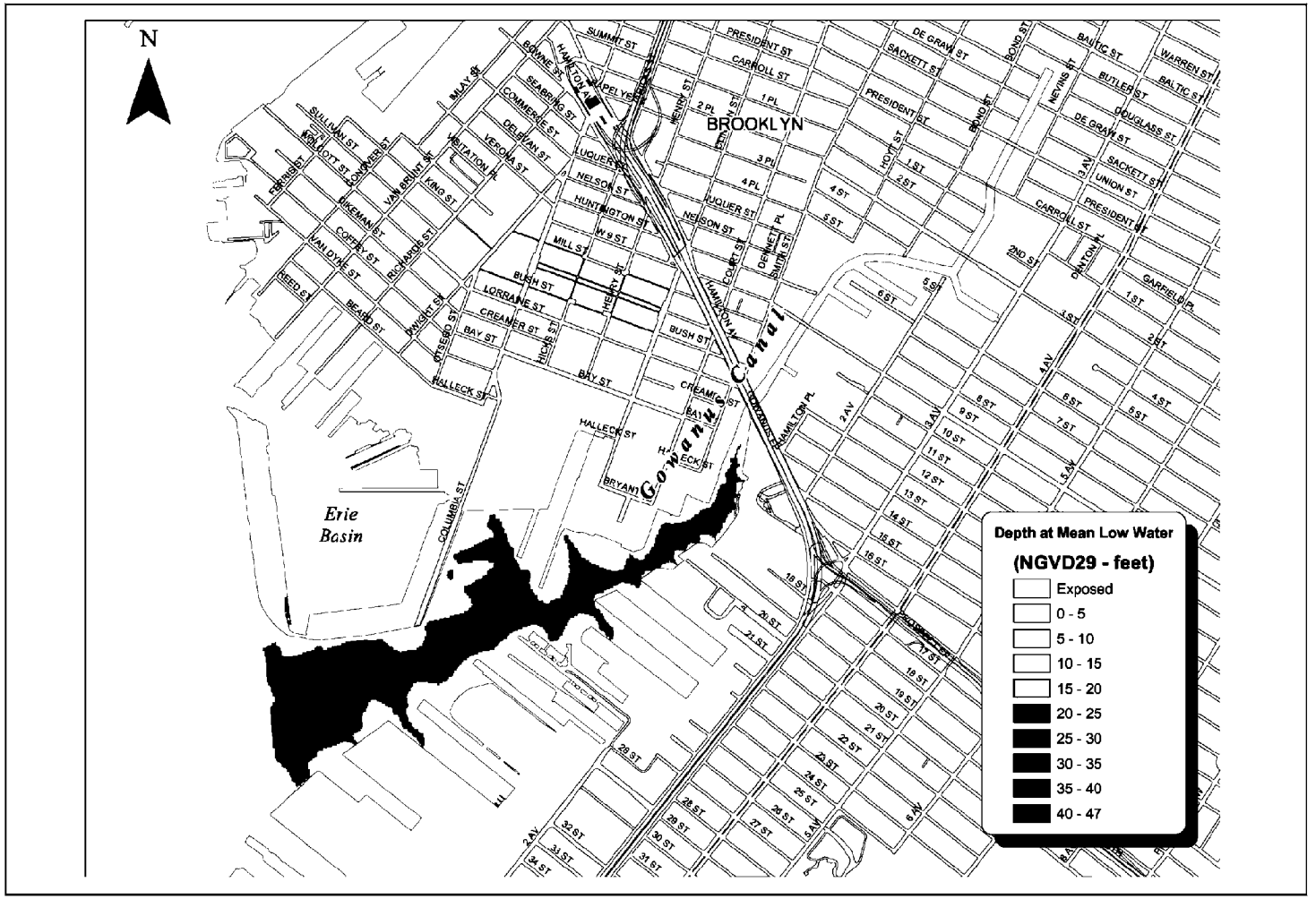

Figure 2-1A
Gowanus Canal Bathymetry in July 2003

03082010_Gowanus_DEP_Prod
DEP_E_PMP_00005712
NYC_00006915

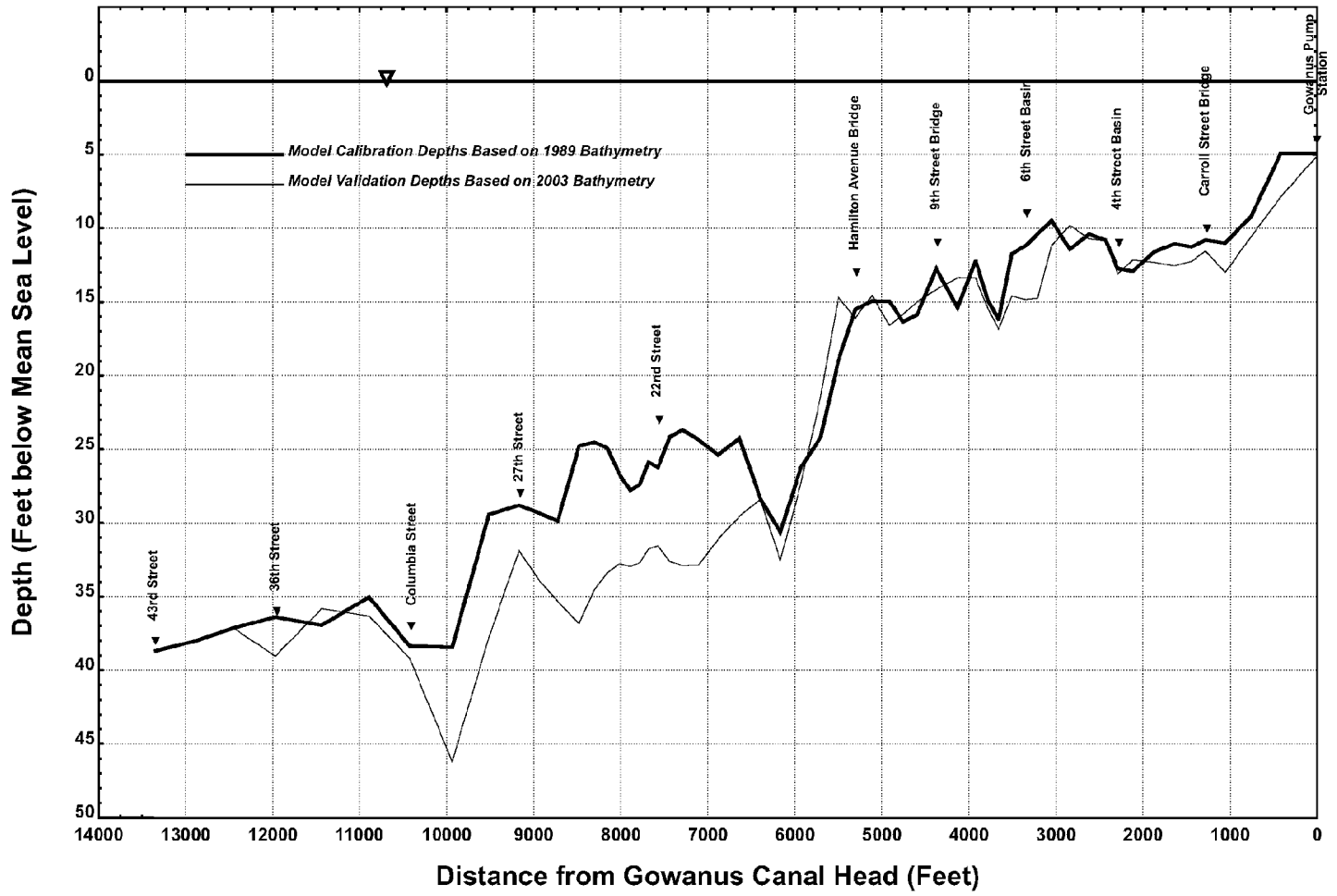

Figure 2-1B
Gowanus Canal Depth Profiles

03082010_Gowanus_DEP_Prod
DEP_E_PMP_00005713
NYC_00006916

Regular maintenance dredging of the canal by the USACE ended in 1955. The last dredging project conducted by the USACE for navigational purposes was performed in 1971 when portions of Gowanus Canal were dredged. The upper reaches of the Gowanus Canal were once dredged by the DEP in 1975. The canal was again dredged by the DEP in August and September 1998 as part of the Gowanus Canal Flushing Tunnel reactivation efforts. This dredging activity was limited to a small section of the head end at Butler Street where 1,100 cubic yards of material was removed to facilitate construction.

The Gowanus Canal Flushing Tunnel currently provides artificial circulation of harbor water from New York Harbor to the head end of Gowanus Canal. The Gowanus Canal Flushing Tunnel began operation on June 21, 1911. The Gowanus Canal Flushing Tunnel was designed with a relatively flat slope to convey water between Upper New York Bay at Buttermilk Channel and Gowanus Canal to improve water quality conditions in the canal. It was originally intended to operate such that canal water was pumped to Buttermilk Channel. The 12-foot-diameter tunnel is circular in shape, brick-lined, and 6,280 feet long. Starting at the canal, the tunnel pathway begins beneath Butler Street, and passes beneath its pumping facility before turning in a westward direction at Butler Street. It then proceeds under Butler Street west under Hoyt Street, then south under Hoyt Street do Degraw Street, then west under DeGraw Street to its outlet at Buttermilk Channel. The pumping facility occupies DEP property immediately adjacent to the canal and the Gowanus Pump Station and consists of a motor drive, propeller, and gate chamber. The propeller is the primary pumping mechanism that is similar in design to that of a ship's propeller. It was operated until the mid-1960's, moving about 325 million gallons of harbor water per day in either direction between Buttermilk Channel and the canal. The Flushing Tunnel was shut down in the 1960's due to mechanical failures. DEP restored the pumping facility and Flushing Tunnel as part of the Inner Harbor CSO Facility Plan and the system was reactivated in March 1999. It currently conveys an average 150 MGD of harbor water to Gowanus Canal.

2.2 CURRENT WATER QUALITY CONDITIONS

Water quality conditions in Gowanus Canal have been extensively characterized by DEP's field investigations associated with the Gowanus Canal 201 Facilities Plan, the Inner Harbor CSO Facility Planning Project, the Harbor Survey, and the USA Project. Additional data was also collected by the USACE. The DEP's monitoring projects started in 1982 and some are still ongoing at the time of the writing of this report. Figure 2-2 shows the locations of receiving water monitoring sampling stations in the study area. Observations of low dissolved oxygen, high coliform bacteria, poor water clarity, floatables, and odors have been well documented by the DEP. These conditions regularly persisted during and following wet weather events when CSOs and stormwater discharges occurred. These data programs showed that aquatic life, aesthetic, and recreational uses were often impaired.

In 1982, the Gowanus Canal 201 Facility Plan Water Quality Study established that water quality was significantly impaired. This was further reinforced by the findings of the Inner Harbor CSO Facility Planning Project, which conducted surveys from May through September 1989. Dry and wet weather surveys of the canal and special studies characterized water quality and sediment conditions and identified causes of impairments. Dissolved oxygen was typically measured as being hypoxic or anoxic throughout the waterbody, especially at the head-end

NYC_00006917
03082010_Gowanus_DEP_Prod DEP_E_PMP_00005714

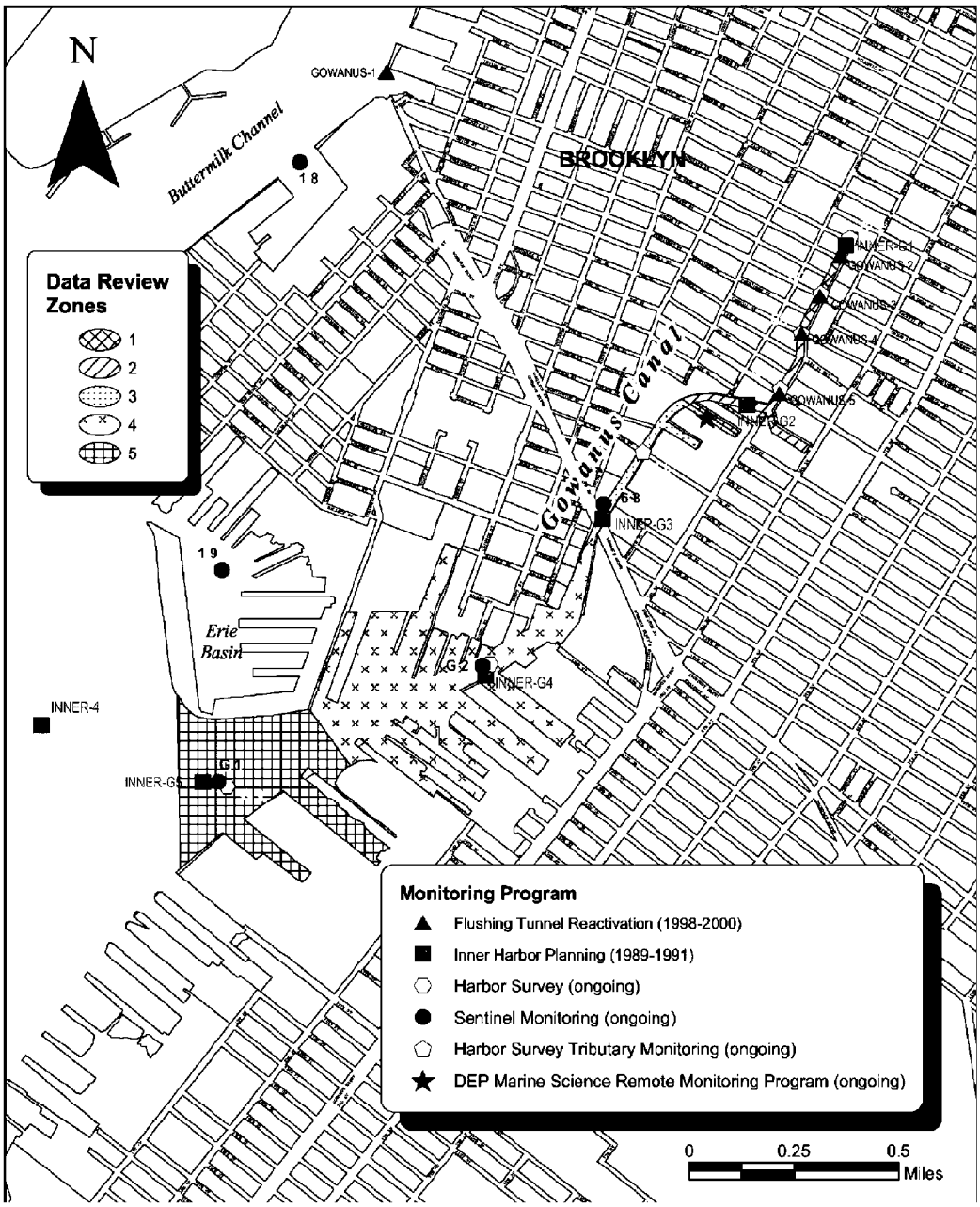

Figure 2-2
Receiving Water Monitoring Locations in Gownaus Canal

NYC_00006918
03082010_Gowanus_DEP_Prod
DEP_E_PMP_00005715

terminus following wet weather discharges. High coliform bacteria, total suspended solids (TSS), biochemical oxygen demand (BOD), etc. were also observed following wet weather events. An example of bacteria levels typically found in Gowanus Canal prior to the reactivation of the Gowanus Canal Flushing Tunnel can be seen in Figure 2-3. Figure 2-3 also shows the NYSDEC Class I standard applicable to total and fecal coliforms. Although this standard is only applicable in the canal below 26th Street, it is shown simply as a benchmark in the upper reaches of the canal. Elevated levels of both total and fecal coliform have been measured. Limited enterococcus is also plotted on Figure 2-3, showing elevated levels as well. The data are presented as geometric means with ranges and standard deviations and the number of samples are shown above each sample location.

Figure 2-4 shows summer average dissolved oxygen in the Gowanus Canal prior to reactivation of the Flushing Tunnel. Figure 2-4 also shows the NYSDEC Class SD and I standards for dissolved oxygen as applicable in the study area. It can be seen that dissolved oxygen levels in Zones 1, 2, and 3 are measured at critical levels. Figure 2-4 also shows chlorophyll-a and dissolved inorganic nutrient data. This limited chlorophyll-a and nutrient data suggests that while nutrient levels are not limiting algal growth, chlorophyll-a growth is limited in the Gowanus Canal. Some reasons for this may be light limitation due to high solids levels. Floatables were easily recognizable throughout the waterbody with noticeable odors and poor water clarity. The effects of the wet weather events persisted for several days following the events.

Analyses of the dissolved-oxygen depressions observed in Gowanus Canal indicate that the primary cause of the problem in the upper reaches of the canal is CSO discharge in conjunction with the limited hydraulic flushing of the canal. Figure 2-5 presents the components of the dissolved-oxygen deficits throughout Gowanus Canal, as determined using the modeling analyses described in later sections of this report. At the head of Gowanus Canal where the largest dissolved oxygen deficits were calculated, CSOs together contribute up to about 70 percent of the total deficit, with CSO discharges from the Gowanus Pump Station alone accounting for up to 67 percent of the total deficit. Stormwater discharges, background (Upper New York Bay) dissolved-oxygen deficits, and residual sediment oxygen demand account for the remaining 30 percent of the deficit. Farther from the head, the influence of CSO lessens while the boundary with Upper New York Bay becomes more dominant, as shown in Figure 2-5.

Investigations concluded that water quality in Gowanus Canal did not support aquatic life, aesthetics or recreational uses at all times, and recommendations to activate the existing but inactive Gowanus Canal Flushing Tunnel be returned to service were made.

In response to the recommendations of the above investigations, the existing Gowanus Canal Flushing Tunnel was reactivated in March 1999 to improve flushing–and water quality–in the canal. The Flushing Tunnel delivers Upper New York Bay water with higher dissolved oxygen concentrations and improves the canal's assimilative capacity for pollutant discharges. The artificial circulation also provides for a flushing action that minimizes sedimentation at the head end. Odors are reduced and water clarity is improved. Data collected by the Harbor Survey and DEP's post reactivation monitoring of the canal indicated that waterbody coliform bacteria concentrations are reduced and dissolved oxygen is greatly improved. However, the Flushing Tunnel has been shut down on several occasions for maintenance. Data collected

NYC_00006919
03082010_Gowanus_DEP_Prod DEP_E_PMP_00005716

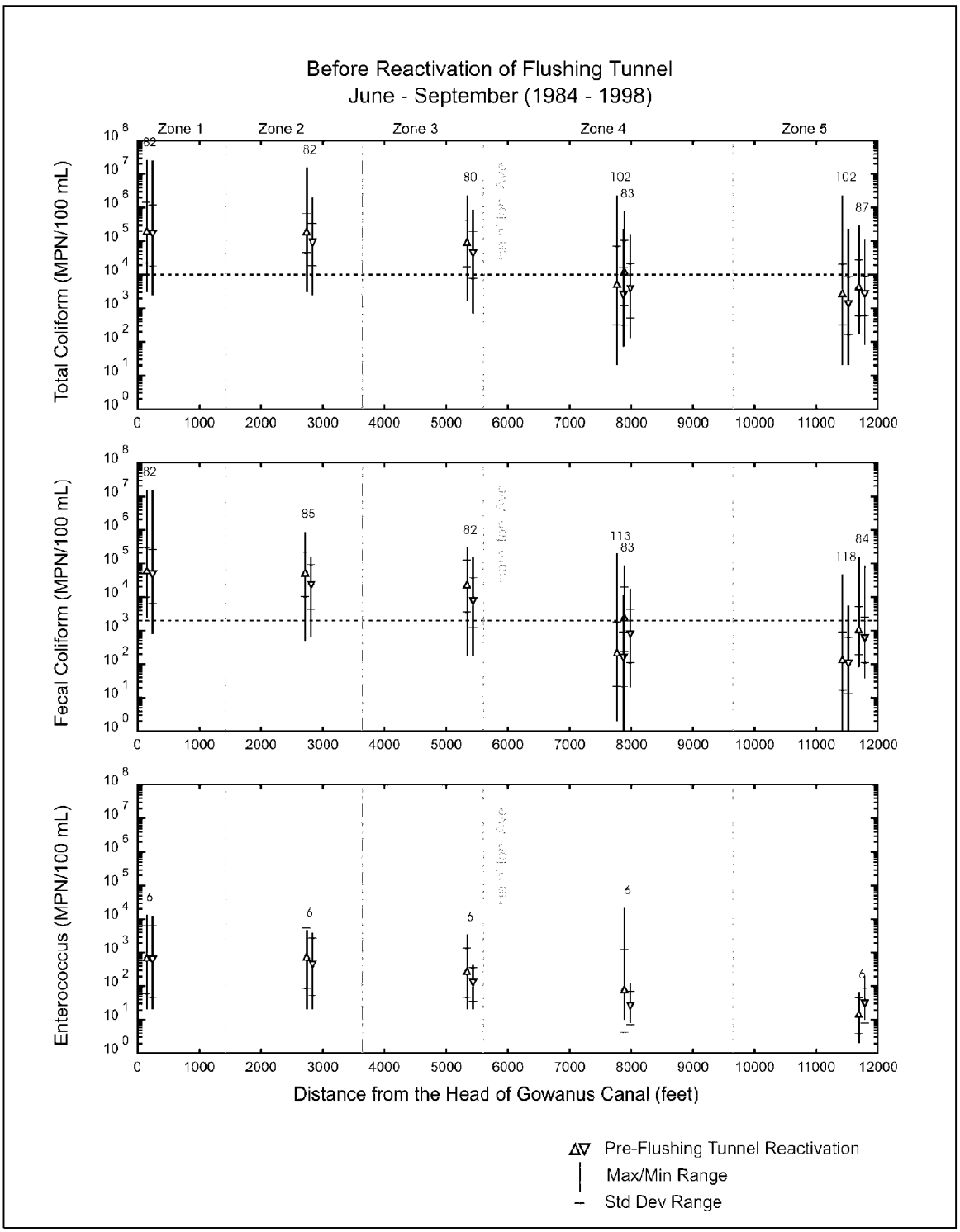

Figure 2-3
Gowanus Canal Total Coliform, Fecal Coliform, and Enterococcus Concentrations
Before the Reactivation of the Gowanus Canal Flushing Tunnel

NYC_00006920
03082010_Gowanus_DEP_Prod DEP_E_PMP_00005717

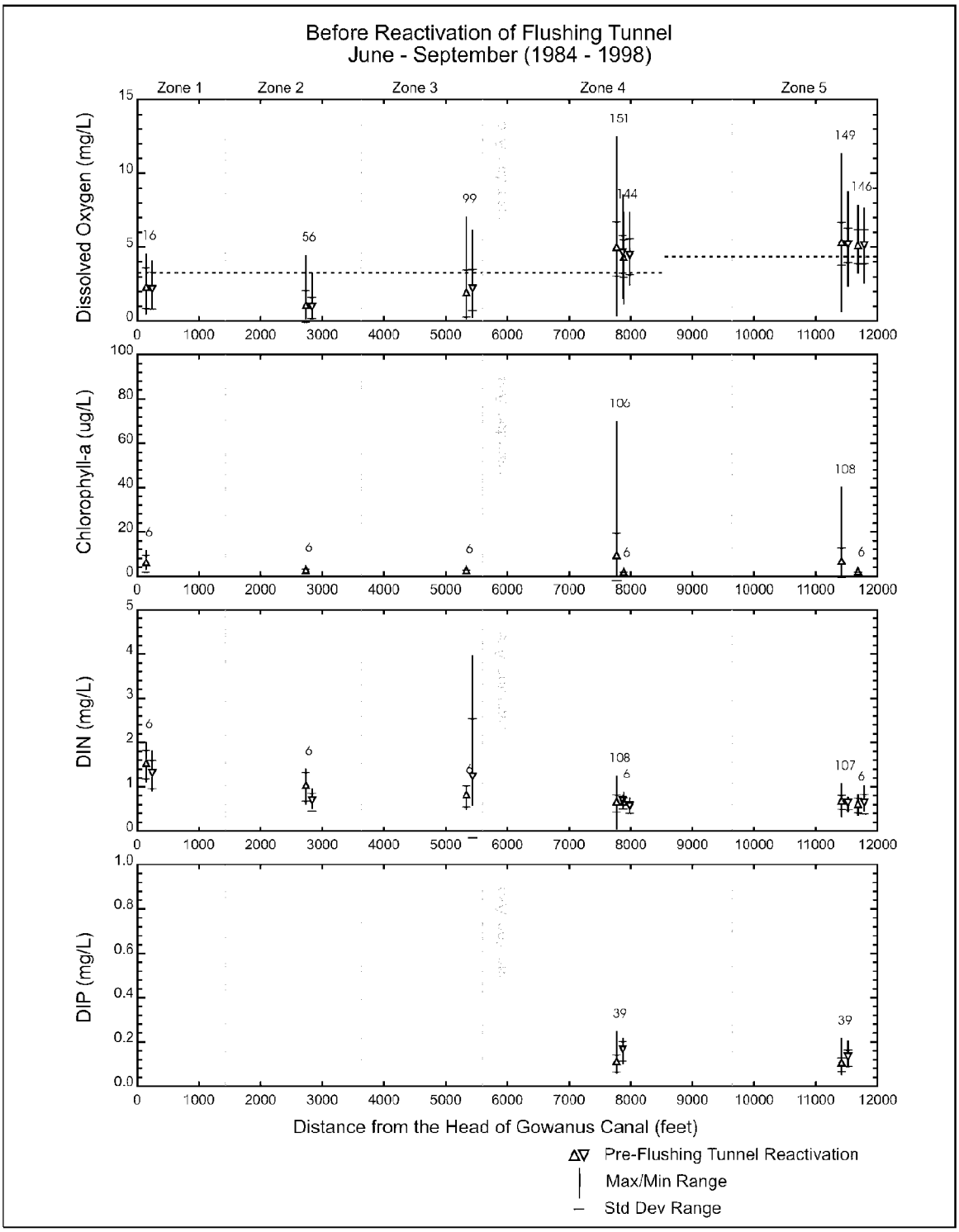

Figure 2-4
Gowanus Canal Dissolved Oxygen, Chlorophyll-a and Nutrient Concentrations
Before the Reactivation of the Gowanus Canal Flushing Tunnel

NYC_00006921
03082010_Gowanus_DEP_Prod DEP_E_PMP_00005718

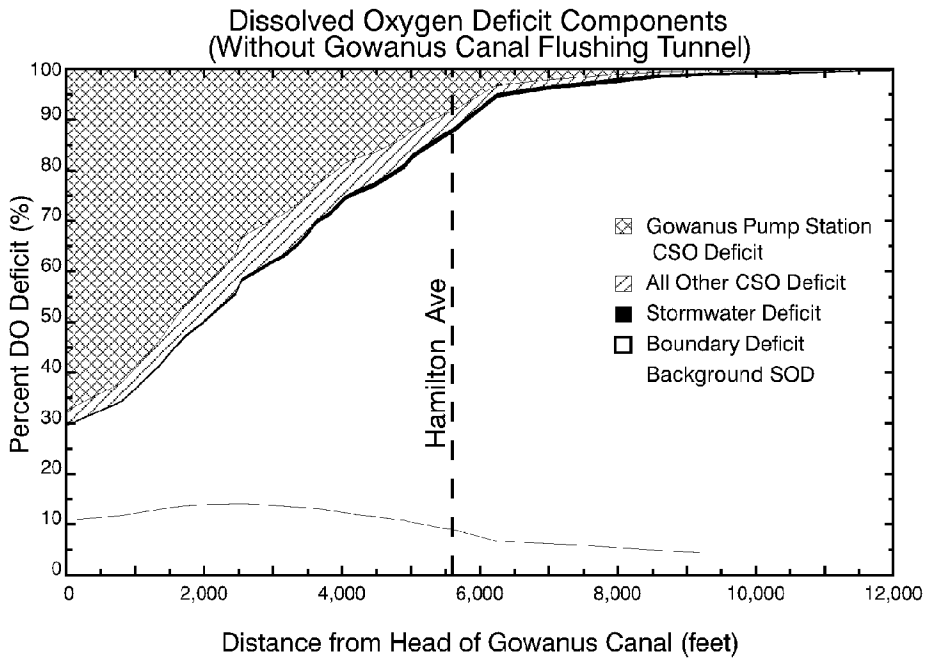

Figure 2-5
Dissolved Oxygen Deficit Components Before
Reactivation of Gowanus Canal Flushing Tunnel

NYC_00006922
03082010_Gowanus_DEP_Prod
DEP_E_PMP_00005719

during these periods indicate that water quality quickly degrades to the former impaired condition.

An assessment of water quality differences in the Gowanus Canal study area before and after reactivation of the Flushing Tunnel is presented. The data representing the period after activation of the Flushing Tunnel will be compared to the pre-activation data. To identify the appropriate data to use for the reactivation period that would account for refreshing time after the tunnel is turned back on, a pre-assessment was done. This included comparing all of the data during reactivation (Set A) to data when the Flushing Tunnel was on (Set B), to data after the tunnel was on for 1 day (Set C), and to data after the tunnel was on for 5 days (SetD). Medians to compare the data Sets A, B, C, and D, for dissolved oxygen and fecal coliform are given in Tables 2-1 and Table 2-2, respectively.

The dissolved oxygen medians shown in Table 2-1 indicate that most of the values in Set B are greater than Set A reflecting improved water quality over the full data set (Set A). However, the comparison between Sets B, C and D did show small differences. Thus, Set B, which is the data set filtering out the data collected when the flushing tunnel was off is used to reflect the real water quality condition after the flushing tunnel was reactivated.

Table 2-1. Comparison of Dissolved Oxygen Data Collected After Activation of the Flushing Tunnel

Study Zone	Sample Location	All Data (Set A)	Flushing Tunnel on (Set B)	Flushing Tunnel on After One Day (Set C)	Flushing Tunnel on After Five Days (Set D)
1	T	6.8	7.6	7.6	7.3
	B	6.9	7.6	7.6	7.5
2	T	7	7.9	8.1	8.1
	B	6.5	7.3	7.45	7.1
3	T	4.65	5.35	5.35	ND
	B	4.6	4.8	4.8	ND
4	T	6.25	5.9	5.9	5.9
	B	5.4	5.3	5.25	5.25
5	T	7.5	7.15	7.15	7.15
	B	7	6.6	6.6	7

Table 2-2. Comparison of Fecal Coliform Data Collected After Activation of the Flushing Tunnel

Study Zone	Sample Location	All Data (Set A)	Flushing Tunnel on (Set B)	Flushing Tunnel on After One Day (Set C)	Flushing Tunnel on After Five Days (Set D)
1	T	63	53	53	31.5
	B	69.5	65	65	63
2	T	63	44.5	44.5	44.5
	B	63	56.5	63	37
3	T	26	24.5	24.5	23
	B	1E+38	1E+38	1E+38	1E+38
4	T	92	100	100	124
	B	33	33	33	21
5	T	18	18	18	16.5
	B	5	5	5	3.5

NYC_00006923
03082010_Gowanus_DEP_Prod DEP_E_PMP_00005720

For fecal coliform, in general, there are no differences between the full and filtered data sets. Data set B, filtering out the data collected on the dates that the flushing tunnel was off, was used for consistency with the dissolved oxygen analysis.

An example of fecal coliform concentrations found in Gowanus Canal after the reactivation of the Gowanus Canal Flushing Tunnel can be seen in Figure 2-6. There are no total coliform data and only one location with enterococcus data after reactivation of the Flushing Tunnel as the figure shows. Though the data is limited, fecal coliform geometric means are found to be below the 2,000 cells/100 mL benchmark. Figure 2-7 shows dissolved oxygen, chlorophyll-a, and dissolved inorganic nitrogen (DIN) after reactivation of the Flushing Tunnel. The dissolved oxygen concentrations in Zones 1, 2 , and 3 show marked improvement with concentrations routinely measured above 3.0 mg/L. Chlorophyll-a and DIN levels are generally consistent with pre activation levels.

Figures 2-8 to 2-10 more clearly demonstrate the improvements in bacteria and dissolved oxygen levels as a result of the activation of the Flushing Tunnel. These figures present distributions of fecal coliform, dissolved oxygen, and chlorophyll-a before and after activation of the Flushing Tunnel. Tables 2-3 and 2-4 presents fecal coliform geometric means and dissolved oxygen and chlorophyll-a means for the pre and post tunnel activation data for surface and bottom samples, respectively. Though the number of samples are less for the post-activation data set, fecal coliform geometric means are 3 orders of magnitude less than pre-activation geometric means in Zones 1, 2 and 3 (Figure 2-8 and Tables 2-3 and 2-4). Post-activation dissolved oxygen means for surface and bottom samples are 1.8 mg/L to 3.4 mg/L greater than the pre-activation data means in Zones 1, 2 and 3. Some improvements are also seen in Zones 4 and 5. Post-activation minimum dissolved oxygen data can reach 2.0 mg/L but are not measured at 0 mg/L as compared to several data points measuring 0 mg/L prior to reactivation of the Flushing Tunnel (Figure 2-9). Comparisons of pre- and post-chlorophyll data (Figure 2-10) and data means (Tables 2-3 and 2-4) show some small improvement in the post-activation data set.

In summary, CSOs and stormwater discharges are primary causes of periodic waterbody use impairments. Discharges of TSS, BOD, settleable solids, and floatables induce nuisance conditions in the upper reaches of the Gowanus Canal and to a lesser extent near the mouth of the canal. These nuisance conditions include odors and depressed dissolved oxygen in the water column that reaches anoxic conditions in summertime due to BOD and sediment oxygen demand, which is sustained by CSO settleable solids discharges. Elevated coliform bacteria concentrations and noticeable floatables in Gowanus Canal are common occurrences. Noticeable odors are still caused by sediments exposed at low tides and chemical/biological reactions within the sediment and overlying water during hypoxic or anoxic conditions that release hydrogen sulfide and methane gas. The sediment mound is a burden on dissolved oxygen in overlying waters and has no habitat value. Water clarity is poor especially following wet weather events. Floatables discharged by the CSOs and storm sewers are noticeable and represent an aesthetic nuisance condition throughout Gowanus Canal and Bay. Data indicates that activation of the Flushing Tunnel leads to improvements in bacteria and dissolved oxygen concentrations.

NYC_00006924
03082010_Gowanus_DEP_Prod DEP_E_PMP_00005721

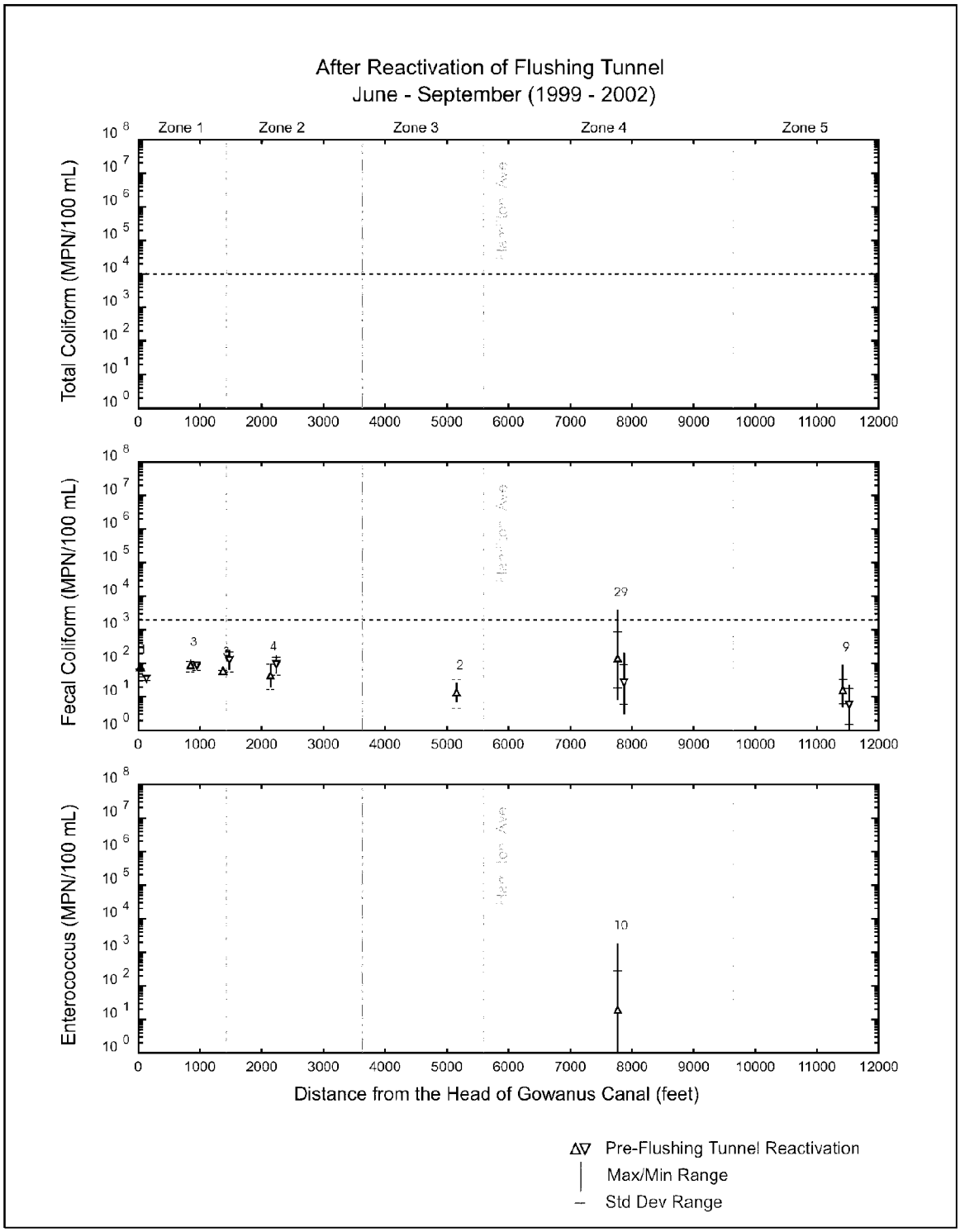

Figure 2-6
Gowanus Canal Total Coliform, Fecal Coliform and Enterococcus Concentrations
After the Reactivation of the Gowanus Canal Flushing Tunnel

NYC_00006925
03082010_Gowanus_DEP_Prod DEP_E_PMP_00005722

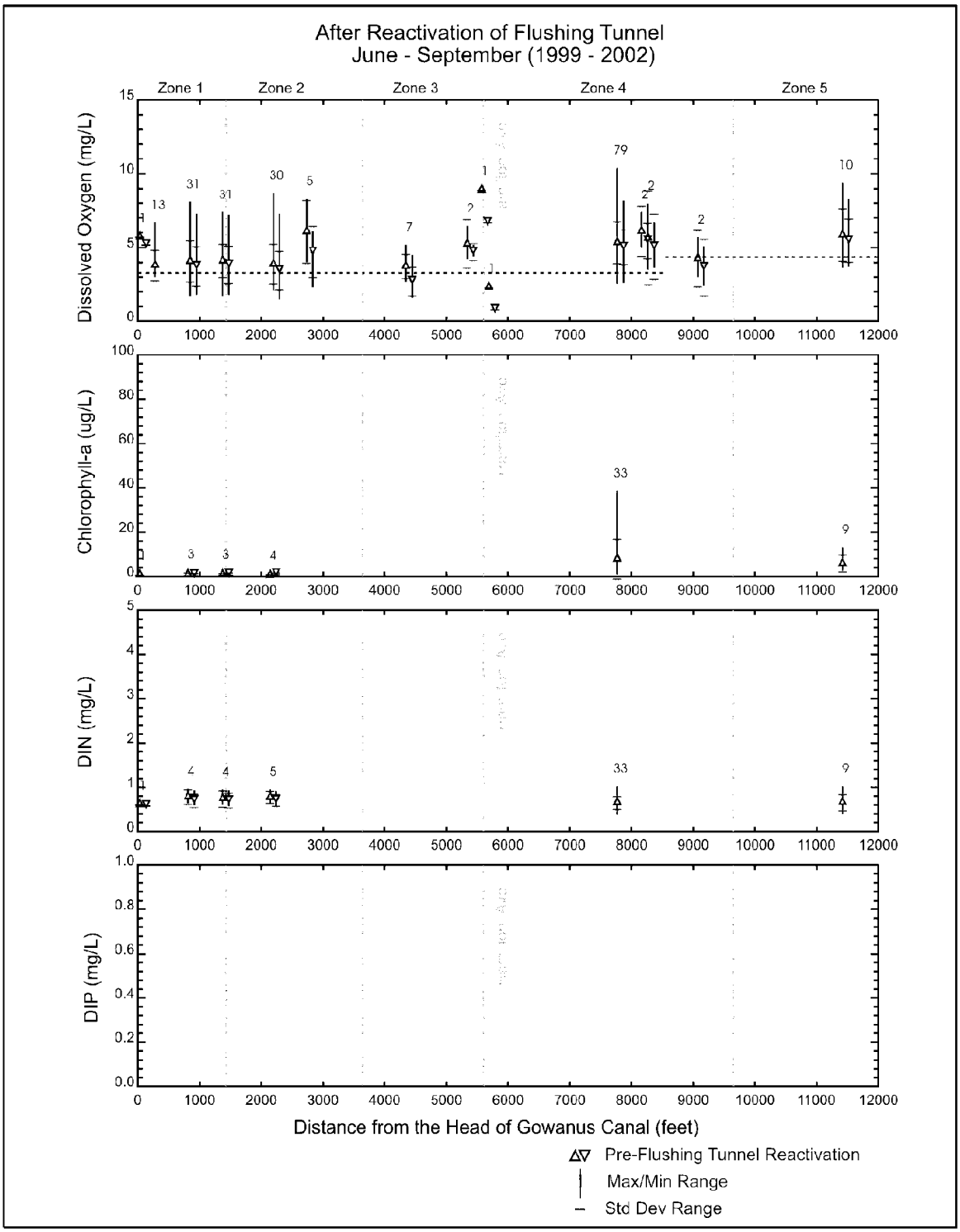

Figure 2-7
Gowanus Canal Dissolved Oxygen, Chlorophyll-a and Nutrient Concentrations
After the Reactivation of the Gowanus Canal Flushing Tunnel

NYC_00006926
03082010_Gowanus_DEP_Prod DEP_E_PMP_00005723

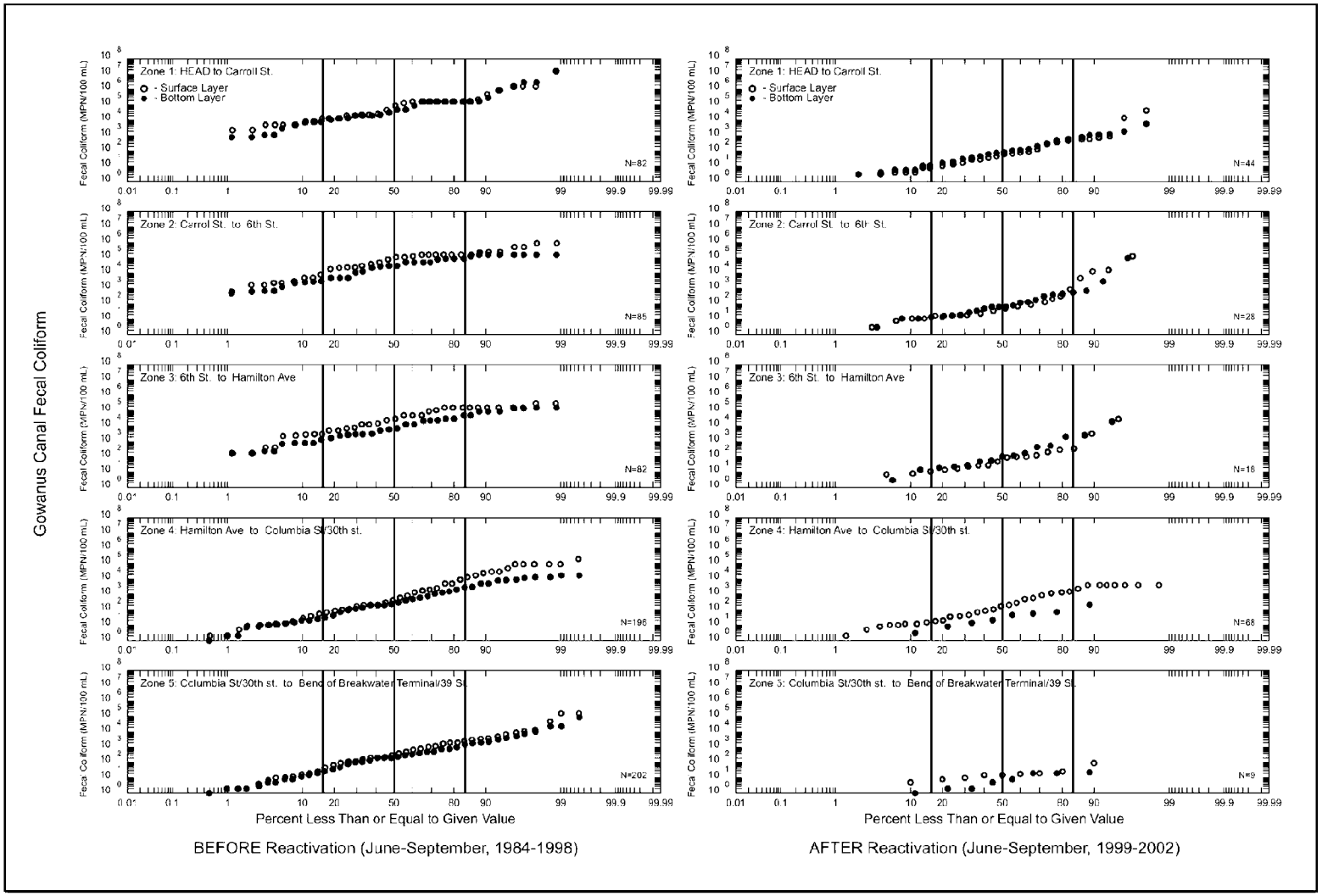

Figure 2-8
Fecal Coliform Distribution Before and After the Reactivation of the Gowanus Canal Flushing Tunnel

03082010_Gowanus_DEP_Prod
NYC_00006927
DEP_E_PMP_00005724

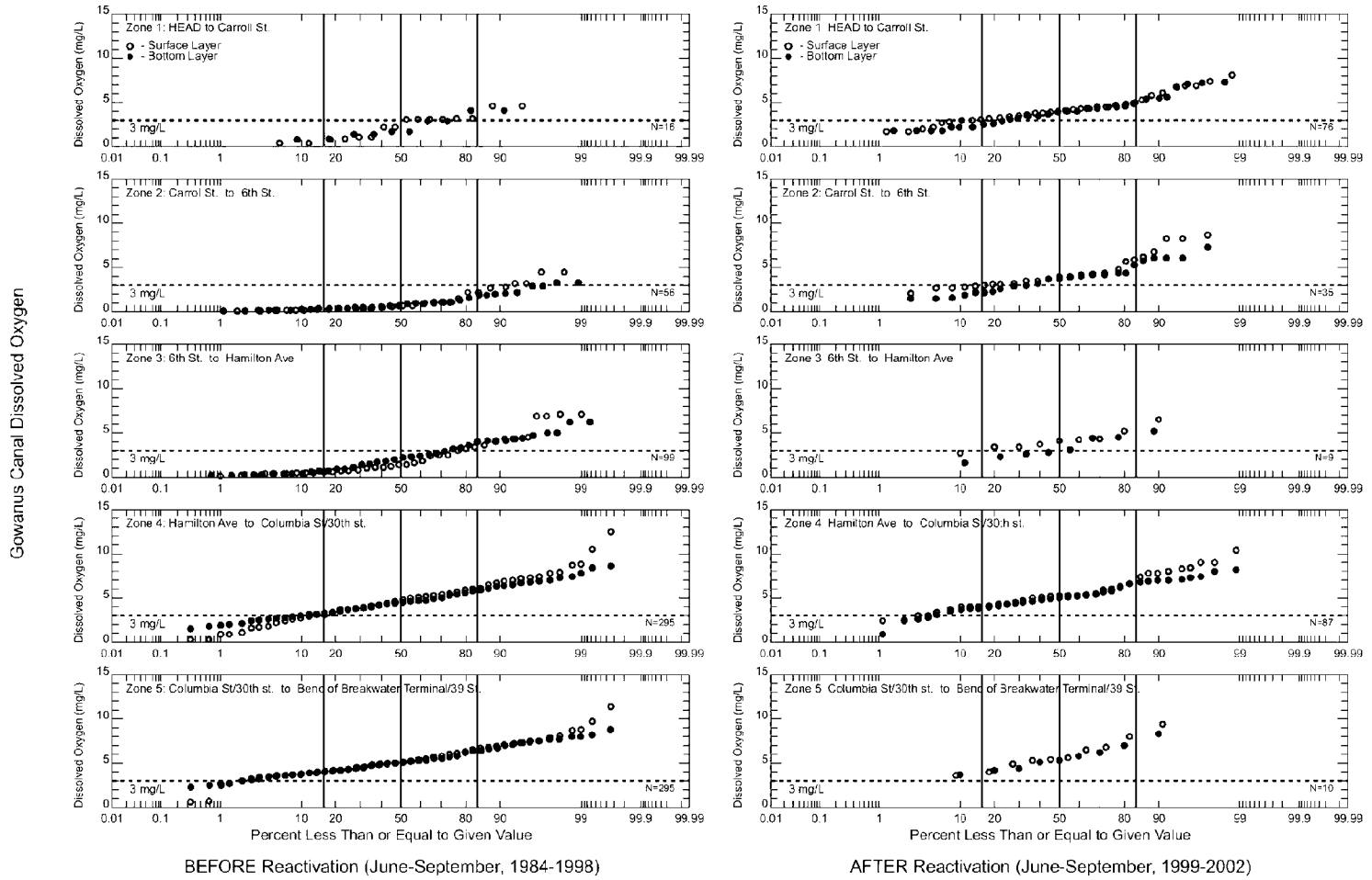

Figure 2-9
Dissolved Oxygen Distribution Before and After the Reactivation of the Gowanus Canal Flushing Tunnel

03082010_Gowanus_DEP_Prod
DEP_E_PMP_00005725
NYC_00006928

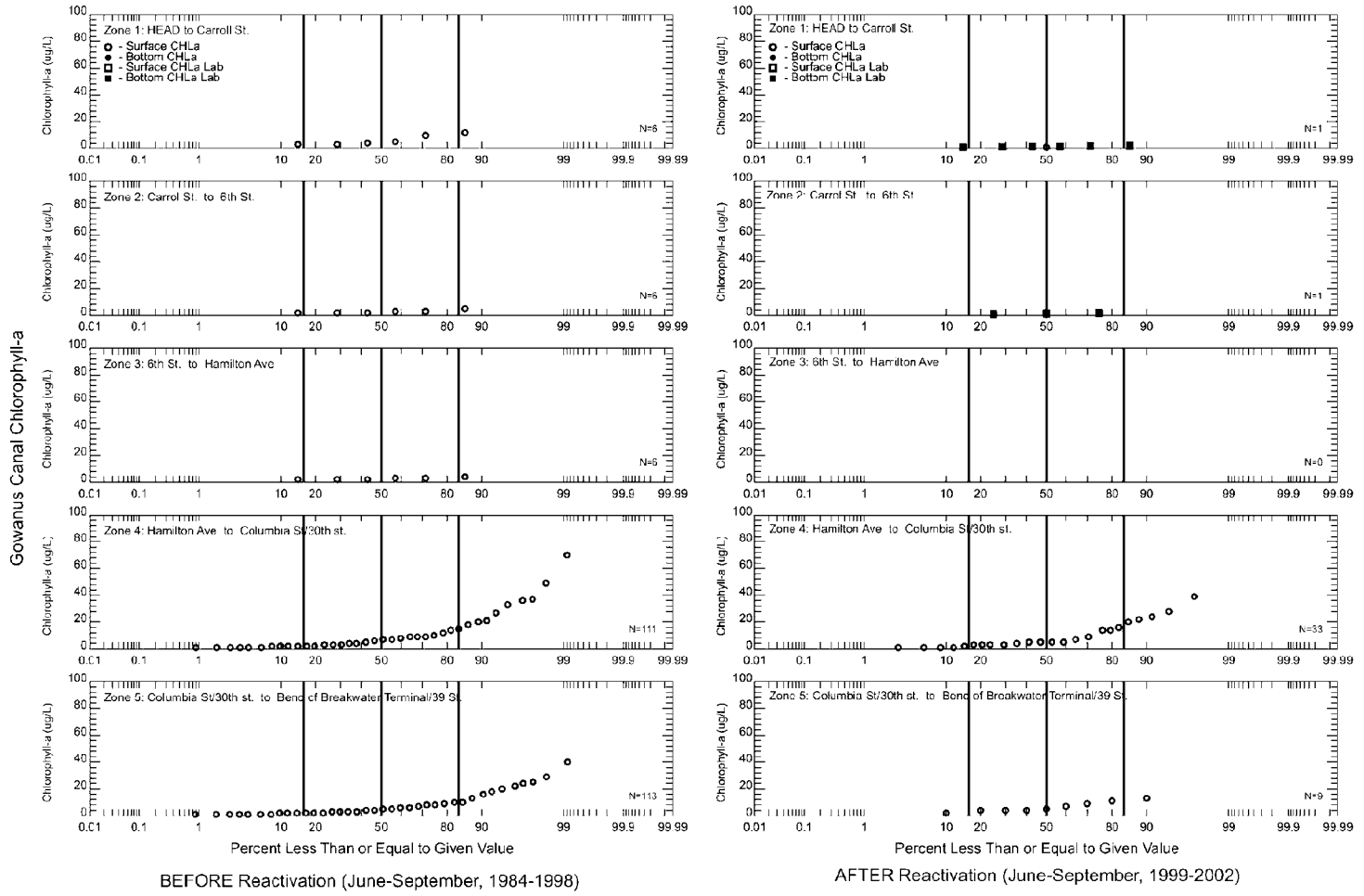

Figure 2-10
Chlorophyll-a Distribution Before and After the Reactivation of the Gowanus Canal Flushing Tunnel

03082010_Gowanus_DEP_Prod
DEP_E_PMP_00005726
NYC_00006929

03082010_Gowanus_DEP_Prod

Table 2-3. Pre and Post Flushing Tunnel Reactivation
Surface Water Quality

Zone	Fecal Coliform				Dissolved Oxygen				Chlorophyll-a			
	Number		Geometric Mean		Number		Mean		Number		Mean	
	Pre	Post	Pre	Post	Pre	Post	Pre	Post	Pre	Post	Pre	Post
1	82	7	61,217	74	16	47	2.33	4.16	6	7	6.31	1.57
2	85	4	52,836	45	56	16	1.10	4.04	6	4	2.97	1.10
3	82	2	23,937	14	99	2	1.96	5.35	6	ND	2.73	ND
4	196	29	626	141	295	36	4.69	5.11	112	33	9.11	8.60
5	202	9	328	16	295	10	5.24	5.95	114	9	6.57	6.54

ND: No Data

Table 2-4. Pre and Post Flushing Tunnel Reactivation
Bottom Water Quality

Zone	Fecal Coliform				Dissolved Oxygen				Chlorophyll-a			
	Number		Geometric Mean		Number		Mean		Number		Mean	
	pre	post	pre	post	pre	post	pre	post	pre	post	pre	post
1	84	7	46,730	89	10	34	2.18	4.38	ND	6	ND	1.60
2	84	4	22,581	93	89	16	0.98	4.11	ND	3	ND	1.84
3	84	ND	7,545	ND	136	2	2.22	4.80	ND	ND	ND	ND
4	203	8	299	27	295	36	4.56	4.75	ND	ND	ND	ND
5	204	8	208	6	291	9	5.17	5.56	ND	ND	ND	ND

ND: No Data.

DEP_E_PMP_00005727
NYC_00006930

3.0 Load Development

The Gowanus Canal study area is an estuarine system that is primarily influenced by boundary waters and watershed influences. The watershed for the study area is urbanized and served by combined and separated sewers that discharge to the waterbody on a regular basis during wet weather. Water quality conditions are highly influenced by wet weather events that affect aquatic life, recreational, and aesthetic uses of the waterbody. The DEP is currently conducting long-term combined sewer overflow (CSO) control planning for Gowanus Canal and has selected a design condition that represents average conditions in Gowanus Canal. This approach is in accordance with federal CSO Control Policy (USEPA 1995a) and as such is well suited to evaluate water quality and ecological conditions in an estuarine waterbody for long-term planning.

Mathematical modeling analyses using InfoWorks have been conducted for the Gowanus Canal watershed to characterize point-source discharges to the canal. Watershed modeling simulates the sewer system and changes to the system associated with engineering alternatives. Water quality conditions in Gowanus Canal are primarily influenced by combined sewer and stormwater discharges during wet weather.

There is no singular recommendation for selecting a wet weather design condition in state and federal regulations, policy or guidance. The federal CSO Control Policy does not specify a design condition for evaluating use and standards attainment. However, the Presumption Approach described in the CSO Control Policy guidance document (EPA, 1995a) requires performance measures of controls for a "system-wide annual average basis." The 1988 rainfall record at JFK International Airport was selected as the design condition. The JFK 1988 record was previously used for the New York/New Jersey Harbor Estuary by the DEP. JFK 1988 has been adopted by the Harbor Estuary Program for evaluating water quality conditions in the New York/New Jersey Harbor Estuary. It has also been selected by the New Jersey Department of Environmental Protection as its design condition specified in permits for long-term CSO control planning.

3.1 WATERSHED LAND USES

Generalized land uses in the watershed of Gowanus Canal are presented on Figure 3-1. The relative distribution of land uses in the waterbody's watershed and riparian area is summarized in Table 3-1. Land uses in the entire watershed are 45 percent residential, 4 percent park, and the remaining is a mix of public facilities and institutions, commercial, manufacturing and transportation. In general, riparian areas are dominated by warehousing, commercial and heavy industrial uses along its length. Farther inland, residential neighborhoods dominate land uses. A more detailed description of land uses is given in the watershed modeling report.

NYC_00006931
03082010_Gowanus_DEP_Prod DEP_E_PMP_00005728

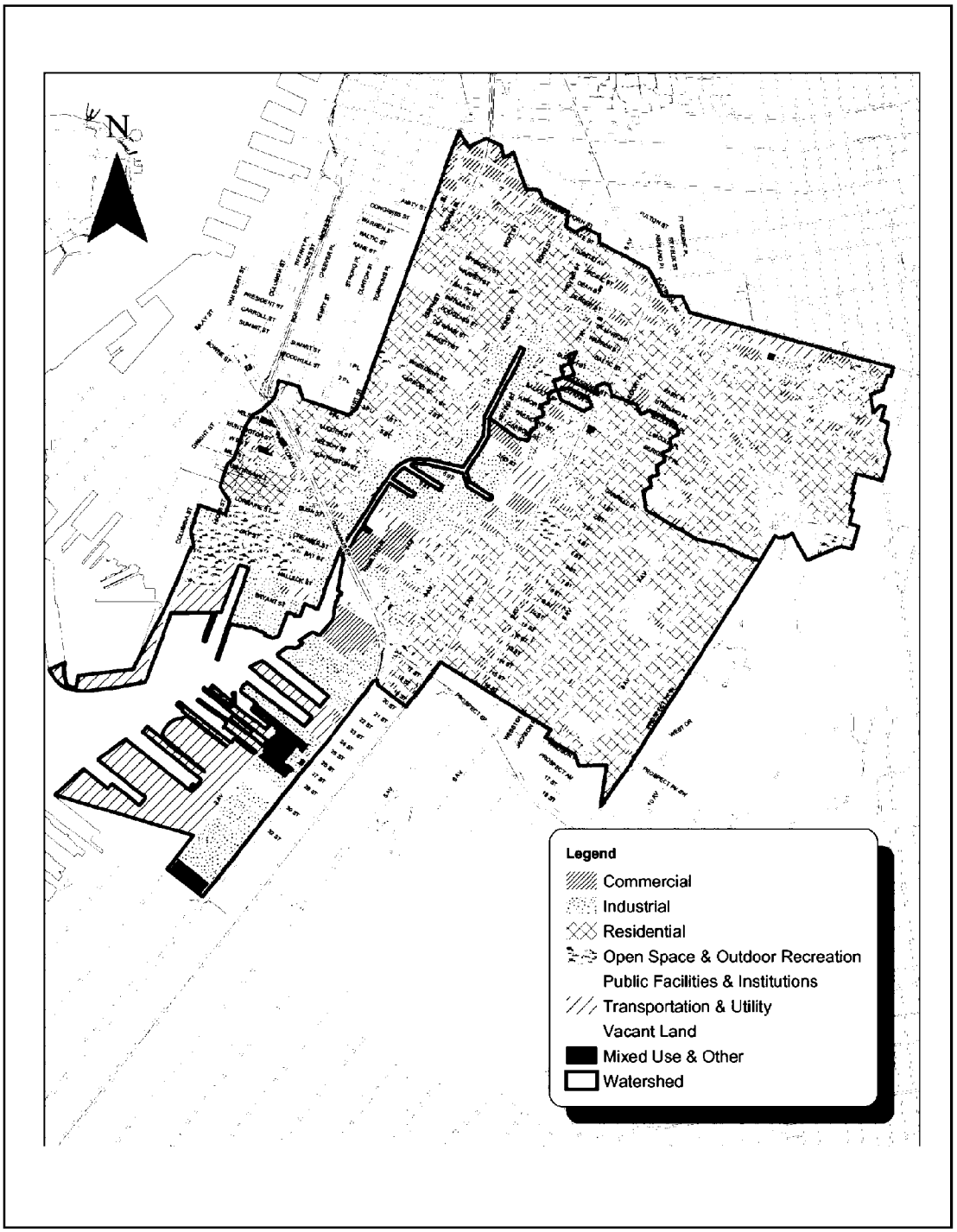

Figure 3-1
Land Uses in the Gowanus Canal Watershed

NYC_00006932
03082010_Gowanus_DEP_Prod
DEP_E_PMP_00005729

Table 3-1. Gowanus Canal Study Area
Land Use Summary by Category

Land Use Category	Watershed Area
Residential	45.3 %
Park and Recreation	4.4 %
Mixed Use*	51.3 %
*Mixed Use" includes public facilities, institutional, commercial, manufacturing, transportation and vacant land uses.	

3.2 WATERSHED DISCHARGE CHARACTERISTICS

Gowanus Canal was the receiving waterbody for most of the discharges generated in the upland areas of this fast-growing environment prior to urbanization. The urbanization of the watershed and construction of combined and separated sewers has eliminated any freshwater streams such that the watershed of Gowanus Canal has no freshwater sources other than CSOs and stormwater discharges. Direct overland runoff from undeveloped areas immediately adjacent to the waterbody still occurs, but is insignificant in terms of magnitude and impact when compared to combined sewer and stormwater discharges. Therefore nonpoint source loads are not considered in the receiving water model.

Sewer-system construction followed urbanization for conveying sewage and street runoff from upland areas towards Gowanus Canal. In 1947, the Gowanus pump station was constructed at the head end of the present-day canal to eliminate one of the largest raw sewage discharges into the canal. Originally, the Gowanus pump station conveyed sanitary and combined sewage into a major trunk sewer (called the Bond-Lorraine sewer after the streets it follows) that eventually discharged to Buttermilk Channel in Upper New York Bay. After the Red Hook Water Pollution Control Plant (WPCP) was constructed and began operation in 1987, sewage conveyed by the Bond-Lorraine sewer was redirected to a new interceptor sewer under Columbia Street for treatment at the Red Hook WPCP. The Red Hook WPCP currently services all areas north and west of Gowanus Canal. The Owls Head WPCP was constructed and began operation in 1952; it currently services all areas east of Gowanus Canal.

There are ten SPDES-permitted Red Hook WPCP CSO discharges to Gowanus Canal within the study area. However, as described below, recent DEP field investigations revealed that one outfall (RH-032) is actually a stormwater discharge. There are two other documented stormwater discharges from the Red Hook service area. Similarly, there are seven SPDES-permitted Owls Head WPCP CSO discharges to the study area. As described below, one outfall was recently identified as a stormwater discharge rather than a CSO. There are two other documented stormwater discharges from the Owl's Head service area. The Gowanus Canal Proper major sewer system components such as pump stations and force mains, major trunk sewers, regulators, and associated drainage area delineations are shown on Figure 3-2. CSO outfalls and stormwater discharge points are also shown on Figure 3-2, using the numbering system employed by the DEP Shoreline Survey. The following subsections define the Red Hook and Owl's Head WPCP Service Areas.

NYC_00006933
03082010_Gowanus_DEP_Prod DEP_E_PMP_00005730

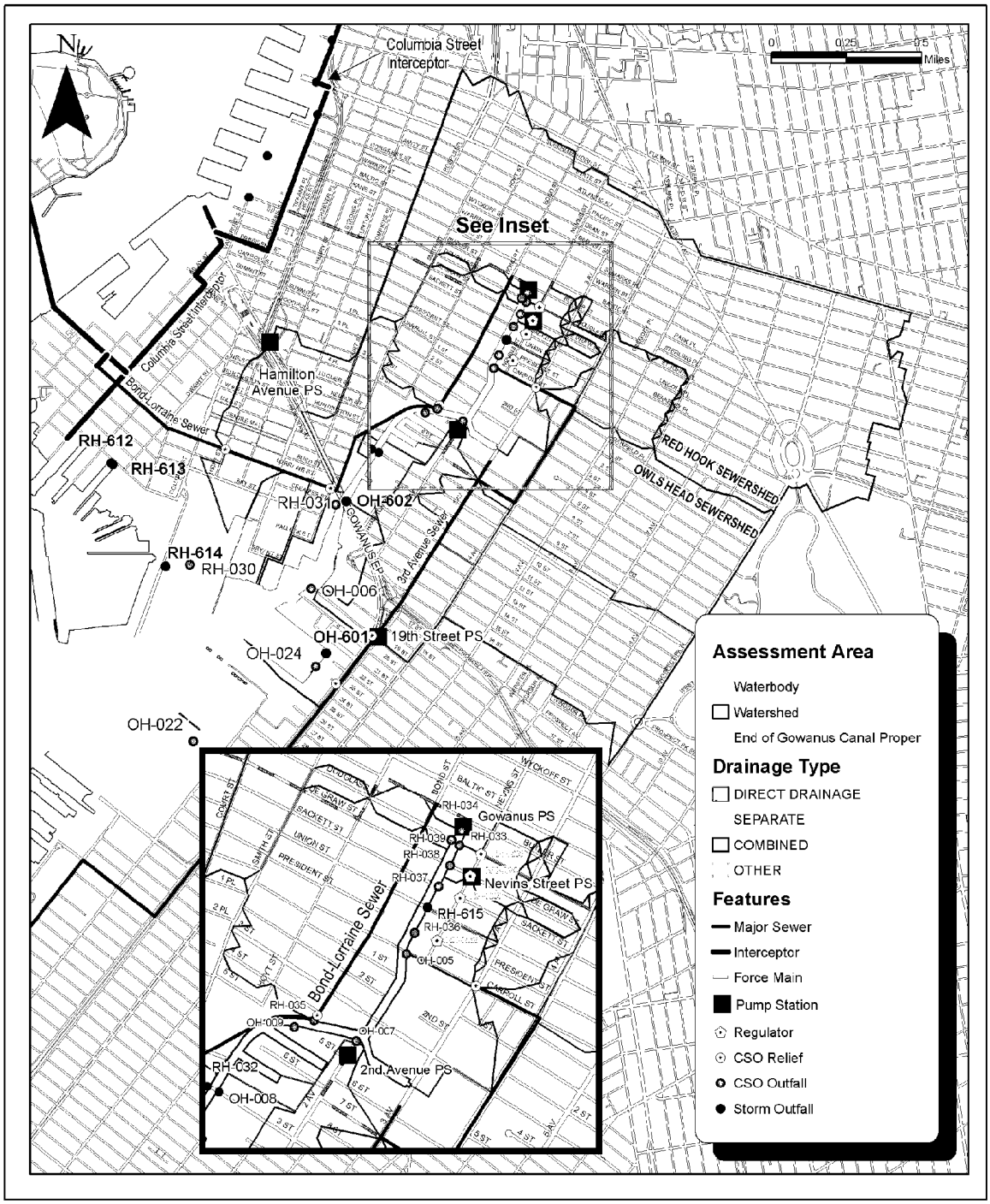

Figure 3-2
Major Sewer System Components Within Gowanus Canal Proper Watershed Area

NYC_00006934
03082010_Gowanus_DEP_Prod DEP_E_PMP_00005731

3.2.1 Red Hook WPCP Service Area

The Red Hook WPCP is permitted and rated for a design dry-weather flow of 60 MGD. The Red Hook WPCP recorded a daily average sanitary flow of 27 MGD for calendar year 2003. During wet weather, the SPDES permit required the Red Hook WPCP to be physically capable of receiving a minimum of 120 MGD through the WPCP headworks, a minimum of 120 MGD through primary treatment works, and a minimum of 90 MGD through secondary treatment works.

Within the Gowanus Canal sewershed, the Red Hook WPCP service area includes the Gowanus and Nevins Street pump stations. The Nevins Street pump station has a capacity of 2.2 MGD and receives underflow from several regulators (R-22, -23, -24, and -25). The Nevins Street pump station force main conveys combined sewage to a major trunk sewer of the Gowanus pump station. Following implementation of the 201 Facilities Plan in 1985, the rated capacity of the Gowanus pump station was 20.2 MGD. Up to this capacity, the Gowanus pump station conveyed combined sewage to the Columbia Street interceptor via a force main located within the Gowanus Canal Flushing Tunnel. However, in the 1990s, the force main experienced repeated failures and the flow was eventually routed back to the Bond-Lorraine sewer. In August and September 2001, the Gowanus pump station upgraded to new pumps having a capacity of 28.5 MGD. Flows exceeding this capacity are discharged to Gowanus Canal at outfall RH-034.

The Bond-Lorraine Sewer is a 72-inch brick sewer that receives force main flow from the Gowanus pump station and has other tributary combined sewered areas west of the canal. The DEP conducted sewer cleaning and television inspections of the Bond-Lorraine sewer in 2001 and 2004 (Gannett Fleming, 2004). The inspections revealed sediment accumulations and pipe diameter restrictions that limit its conveyance capacity. The Bond-Lorraine sewer has three relief points that discharge to Gowanus Canal.

Recent field inspections conducted by the DEP of the Gowanus Canal sewershed determined that CSO outfall RH-039 is currently closed and no longer discharges to the canal. Similar inspections of RH-032 indicated that it is not connected to a combined sewer and it is actually a stormwater discharge. Additionally, field inspections of stormwater outfall RH-615 revealed that it does not receive any flows and has no dry- or wet-weather discharge. Regulator locations, drainage areas, outfall locations, and SPDES numbers for the Red Hook WPCP service area are summarized in Table 3-2. Similarly, stormwater drainage areas, outfall locations, and SPDES numbers are summarized in Table 3-3.

NYC_00006935
03082010_Gowanus_DEP_Prod DEP_E_PMP_00005732

Table 3-2. Red Hook WPCP CSO Discharges to Gowanus Canal Study Area

Regulator or Relief	Regulator Location	Combined Sewer Outfall	Outfall Location	Outfall Size	Combined Sewer Area (Acres)
Bond/Lorraine Relief	Lorraine St. & Hicks St.	RH-030	Hicks St.	42" diameter	86
Bond/Lorraine Relief	Lorraine St. & Smith St.	RH-031	Creamer St	72" diameter	70
RH-25	Nevins St. & Douglass St.	RH-033	Douglass St.	3'2" x 3'8"	5
Gowanus P.S.	Douglass St.	RH-034	Butler St.	Equivalent of 216" diameter	658
Bond/Lorraine Relief	Bond St. & 4th St.	RH-035	Bond St.	48" diameter	88
RH-22	Nevins St. & President St.	RH-036	President St.	18" diameter	10
RH-23	Nevins St. & Sackett St.	RH-037	Sackett St.	18" diameter	7
RH-24	Nevins St. & Degraw St.	RH-038	Degraw St.	12'0" x 5'2.5"	10
Bond/Lorraine Relief	NA	RH-039*	Douglass St.	3'2" x 3'8"	0
Total Combined Sewer Area (Acres)					**933**
* Outfall closed according to field inspection					

Table 3-3. Red Hook WPCP Stormwater Discharges to Gowanus Canal Study Area

Stormwater Outfalls	Outfall Location	Outfall Size	Stormwater Sewer Area (Acres)
RH-032*	W. 9th St.	12" diameter	2
RH-614	Columbia St.	36" ellipse	96
RH-615	10' n/o Union St. Bridge	8" diameter	0
Total Stormwater Drainage Area			**98**
* Stormwater outfall according to field inspection			

3.2.2 Owls Head WPCP Service Area

The Owls Head WPCP is permitted and rated for a design dry weather flow of 120 MGD. The Owls Head WPCP recorded a daily average sanitary flow of 97 MGD for calendar year 2003. The SPDES permit for the Owls Head WPCP requires that during wet weather the WPCP be physically capable of receiving a minimum of 240 MGD through the WPCP headworks, a minimum of 240 MGD through primary treatment works, and a minimum of 180 MGD through secondary treatment works. During wet-weather conditions, the 3rd Avenue interceptor, which conveys flows to a downstream regulator (OH-7D), becomes surcharged and CSOs are generated at tipping locations along the interceptor.

Recent field inspections conducted by the DEP of the Gowanus Canal sewershed identified that CSO outfall OH-009 is closed and no longer discharges to the canal. Similar

NYC_00006936
03082010_Gowanus_DEP_Prod DEP_E_PMP_00005733

inspections indicated that OH-008 is actually a stormwater discharge. Field investigations revealed a relief on the Third Avenue sewer at 23rd Street with an outfall located at 23rd Street on Gowanus Bay. This outfall did not appear to have a SPDES number at the time of the writing of this report, and as such is referred to herein as OH-024. Owls Head regulator locations, drainage areas, outfall locations, and SPDES numbers are summarized in Table 3-4. Owls head stormwater drainage areas, outfall locations, and SPDES numbers are summarized in Table 3-5.

Table 3-4. Owls Head WPCP CSO Discharges to Gowanus Canal Study Area

Regulator, Relief, or Tipping	Regulator Location	Combined Sewer Outfall	Outfall Location	Outfall Size	Combined Sewer Area (Acres)
Tipping	3rd Ave. & Carroll St.	OH-005	5' s/o Carroll St. Br.	42" dia.	34
Tipping	3rd Ave. & 19th St.	OH-006	19th St. (North side)	36" dia.	306
2nd Ave PS	3rd Ave. & 7th St.	OH-007	End of 2nd Ave.	78" dia.	339
Tipping	NA	OH-009*	5th St.	78" dia.	0
Tipping	NA	OH-022*	Gowanus Bay / 32nd St.	6' x 4'	0
Bush Terminal PS	2nd Ave. & 28th St.	OH-023	Gowanus Bay / 28th St.	10" dia.	59
Tipping	3rd Ave. & 23rd St.	OH-024	23rd St.	42" x 24" Oval	0
Total Combined Sewer Area					**738**
* Outfall closed according to field inspection					

Table 3-5. Owls Head WPCP Stormwater Discharges to Gowanus Canal Study Area

Stormwater Outfall	Outfall Location	Outfall Size	Stormwater Sewer Area (Acres)
OH-008*	E. 9th St.	12" dia.	8
OH-601	22nd St.	3' x 4' egg	22
OH-602	30' south of Gowanus Expressway	18" dia.	10
Total Stormwater Sewer Area			**40**
* Stormwater outfall according to field inspection			

The DEP Shoreline Survey Program has identified several other point-source discharges to Gowanus Canal. None of these is permitted by a regulatory authority and none has dry-weather discharges. They were classified by the Shoreline Survey Program as permitted industrial, and general or direct discharges that are most likely storm drains from privately owned properties with an insignificant discharge compared to CSO and stormwater.

The overland runoff drainage area immediately adjacent to Gowanus Canal represents non-point source discharges to the waterbody. Runoff from the privately owned properties almost entirely represents this discharge category. These areas are relatively flat and undeveloped areas with high levels of perviousness and low slopes draining towards Gowanus

NYC_00006937
03082010_Gowanus_DEP_Prod DEP_E_PMP_00005734

Canal. Although not specifically investigated during this study, non-point source runoff is most likely insignificant as compared to CSO and stormwater.

The transformation of Gowanus Creek into Gowanus Canal and the urbanization of its watershed have affected the size and location of the watershed from that depending on topography to a sewershed. The total watershed drainage area of Gowanus Canal Proper is 1,758 acres and represents about 4 percent of Brooklyn's entire 43,690-acre drainage area. The current watershed of Gowanus Canal Proper is approximately 92 percent combined sewers, 2 percent storm sewers, and 6 percent unsewered (producing non-point source runoff). Watershed areas are summarized by category in Table 3-6.

Table 3-6. Gowanus Canal Proper Watershed Summary

Source Category	Drainage Area (Acres)	Percent of Watershed
Point Sources		
CSO	1,612	92
Stormwater	42	2
Non-Point Sources	104	6
Total Watershed	**1,758**	**100**

Previous model analyses indicated that CSOs currently constitute the majority of discharges to the Gowanus Canal study area (70 percent, by volume). Approximately 59 percent, by volume, of the CSO discharges are at the Gowanus Pump Station (RH-034). An additional 24 percent are at outfall OH-007, halfway downstream between the head end and Hamilton Avenue. Discharges occur approximately 50 times a year at the Gowanus Pump Station with decreasing frequency at other outfalls.

3.2.3 Flow Monitoring at WPCPs and Pump Stations

Flow measurements are typically recorded hourly at the WPCPs and at the pump stations. Analysis of the flow data determined that the data were reasonably reliable and accurate and, as a result, flow measurements at these locations were suitable for model calibration and validation purposes.

Sanitary and wet-weather flow rates during the calibration and validation periods were developed by reviewing total WPCP inflow records. Sanitary flow rates and diurnal patterns were developed using records during dry days preceding and following wet-weather events. Wet-weather capacity and dynamics were developed through analysis of plant records during wet weather. The real-time control (RTC) capability of the InfoWorks model was used to characterize the dynamic operations in the sewer system, such as throttling at the plants and operation of tide gates. Table 3-7 lists the wet-weather events for which the Red Hook and Owls Head models were calibrated, as well as the corresponding dry- and wet-weather flows developed for each event.

NYC_00006938
03082010_Gowanus_DEP_Prod DEP_E_PMP_00005735

Table 3-7. Red Hook and Owls Head WPCP Watersheds, Model Calibration Events

Calibration Events	Sanitary/Dry-Weather Inflow (MGD)	Maximum Wet-Weather Inflow (MGD)
Red Hook WPCP		
10/2/89	37	95
8/1/95 - 1/3/96	36	110
2/20/98 -4/27/98	33	115
10/25/01 - 12/31/01	30	110
3/13/03 - 5/12/03	30	110
1999 (annual average WPCP flow)	31	115
Owls Head WPCP		
10/28/1995 - 11/17/1995	120	240
11/25/1996 - 12/9/1996	122	240
12/11/1996 - 12/22/1996	122	240
1999 (annual average WPCP flow)	103	240

3.2.4 Flow Monitoring Within the Collection System

Depth-of-flow and velocity measurements were recorded at strategic locations during monitoring periods. Flow rates were to be calculated using the depth and velocity measurements. Depth data often proved to be more reliable and accurate than velocity data, which tended to have difficulties due to fouled or blocked probes, flow reversal due to tide or surcharge, inappropriate probe mounting location, and non-uniform velocity distribution due to boundary layer. Therefore, assessment of model calibration at the collection-system monitoring locations focused on the depth data.

For Red Hook, flow and water-depth data compiled in previous studies were used for model calibration. Flow and water depths were monitored at three locations in 1989 and at eight locations in 1995 as part of the Inner Harbor Study (Hazen and Sawyer, HydroQual). Data was also monitored for the Gowanus and Nevins Street pump stations and at two combined sewer locations as part of the Gowanus pump station upgrade during various periods in 1998, 2001, and 2003 (Dvirka and Bartilucci). Because model simulations were not providing satisfactory results with respect to runoff generation, percent impervious values documented in previous studies were targeted for calibration through additional short-term monitoring at five locations selected to characterize runoff from particular land uses (commercial, industrial, and low-density residential) to provide data needed to reconcile the percent imperviousness values. This additional short-term monitoring was conducted in April and May of 2003. The hourly inflow data at the Red Hook and Owls Head WPCPs compiled by DEP were also used for this hydraulic model calibration. A summary of the monitoring locations and periods is presented in Table 3-8.

NYC_00006939
03082010_Gowanus_DEP_Prod DEP_E_PMP_00005736

Table 3-8. Red Hook Flow Monitoring Locations

Meter	Conduit	Location	Monitoring Period
CS-02	72"	Wolcott St & Conover St	1989, 1995
CS-09	78"	Hamilton Ave & Union St	1995, 2003
CS-12	Jct 90" / 66"	Columbia St & Amity St	1995
CS-20	162"	Plymouth St & Gold St	1989, 1995
CS-20a	156"	Gold & Nassau St	2003
CS-20b	48"	Bedford Ave & Lexington Ave	2003
CS-20c	48"	Nostrand Ave & Lexington Ave	2003
Weir R-09	On Weir	Hamilton Ave & Union St	1995
Weir R-20	On Weir	Plymouth St & Gold St	1989, 1995
R01-R02	54"	Downstream R-01 & R-02	1995
R10-R11	66"	Between R-09 & R-10	1995
Nevins PS	18"	Nevins Street PS	2003
Gowanus PS	Influent	Gowanus PS	1989, 1998, 2001
Gowanus PS	Effluent	Gowanus PS	1998, 2001
Red Hook WPCP	Influent	Red Hook WPCP	1995-2003
Note: The following monitoring periods were used for calibrations: 10/2/1989; 8/1/1995-1/3/1996; 2/20/1998-4/27/1998; 10/25/2001-12/31/2001; 3/13/2003-5/12/2003			

For Owls Head, only data monitored in 1995 and 1996 as part of the Inner Harbor Study were available to support the hydraulic model calibration. Six locations were monitored in 1995 and 13 locations were monitored in 1996, though data obtained at two locations in 1996 were not reliable and were omitted from the original documentation and from the calibration effort. In addition to depth and flow data, deposition was also measured. Table 3-9 summarizes the locations, along with measurements relating to the deposition of solids (sedimentation) in the sewers.

3.3 BOUNDARY CONDITIONS

Boundary conditions refer to the concentrations found in the waters sitting just outside of the model domain. These concentrations vary in time and provide mass gradients that can cause pollutant mass to leave or enter the model domain across the interface with the boundary. Water quality conditions outside of the model domain can have significant effects on the concentrations calculated within the model. Boundary conditions can be calculated by a separate time-variable mathematical model, which simulates water quality conditions outside of the waterbody in question, and by using data at the boundary. In the case of Gowanus Canal model, the boundary location is at the convergence of the Gowanus Canal study area with the Upper New York Bay. Gowanus Canal boundary conditions for the calibration period were extracted from Inner Harbor CSO Facility Planning Project data at station G5 in the Gowanus Canal study area. DEP's System-Wide Eutrophication Model (SWEM), which simulates water quality for the entire New York -New Jersey Harbor and New York Bight region, was used to calculate water quality conditions in Upper New York Bay and will be used to generate boundary conditions for the projection model runs.

NYC_00006940
03082010_Gowanus_DEP_Prod DEP_E_PMP_00005737

Table 3-9. Owls Head Flow Monitoring Locations

Meter[(1)]	Conduit[(2)]	Deposition (ft)	Location
OH-9	8'x8.5'	0.89	Downstream R-01 @Shore Rd/92nd St
OH-R1	11'	0.94	Upstream R-01 @Shore Rd/92nd St
OH-R6A	10" cast iron (was 30" egg)	0.125	Upstream R-6A @1st Ave/63rd St
OH-R7A	9'	0.667	Upstream R-7A @1st Ave/between 48th & 49th St
OH-R7B	5' egg	0.45	Upstream R-7B @1st Ave/49th St in easement
OH-R7C	2.5' egg	0.21	Upstream R-7C @1st Ave/50th St
M1	7'	0	Downstream R-9A @Bath Ave & 17th Ave
M2	14.5'x8' box	0	Upstream R-9A @Bath Ave & 17th Ave
M3	7'	0.50	Upstream R-9A @Bath Ave & 17th Ave
M4	13'x6' box	0	Downstream R-9C @60th St & 17th Ave (upper weir)
M5	14'x7' box	0	Downstream R-9C @60th St & 17th Ave (lower overflow)
M6	13'	0	Downstream R-9C @60th St & 17th Ave (to R-06)
M7	12'	0	Upstream R-9C @60th St & 17th Ave (upper)
M8	12'	0	Upstream R-9C @60th St & 17th Ave (lower)
M9	13'	0.58	Upstream R-9C @60th St & 17th Ave (from R-08)
M10	12.5'x8' box		B/W R-06 & WPCP @Near 64th St & 1st Ave
M11	9'x9' horseshoe		B/W R-05 & WPCP @Bay Ridge Ave & Shore Rd
M12	15'	0	R-6C TG Chamber @Near 64th St & 1st Ave
M61	13'	1.833	Downstream R-9C @60th St & 15th Ave (to R-06)

Notes:
(1) Shading refers to unusable data
(2) Unless otherwise stated, sewers are circular with diameters shown.

Gowanus Canal model boundary conditions for dissolved oxygen, BOD, ammonia, total coliform, fecal coliform, and background suspended solids using Inner Harbor CSO Facility Planning Project data at station G5 in Gowanus Canal for the calibration period were developed as follows. Summer mean values or geometric mean values for the coliforms were used throughout the entire calibration period except for times when data was available. Boundary conditions were set equal to the data whenever data were available. Summer mean or geometric mean values used for boundary conditions during the Gowanus Canal model calibration are shown in Table 3-10. Figure 3-3 shows the boundary conditions during the calibration as compared to data at Inner Harbor station G5.

Table 3-10 Summer-Average Concentrations Used As Boundary Conditions

Parameter	Summer Average (Geometric Mean for Coliform)
Dissolved Oxygen (mg/L)	5.7
Background Solids (mg/L)	15.0
BOD5 (mg O_2/L)	1.65
Ammonia (mg/L)	0.40
Total Coliform (cells/100 mL)	4,000
Fecal Coliform (cells/100 mL)	571

NYC_00006941
03082010_Gowanus_DEP_Prod DEP_E_PMP_00005738

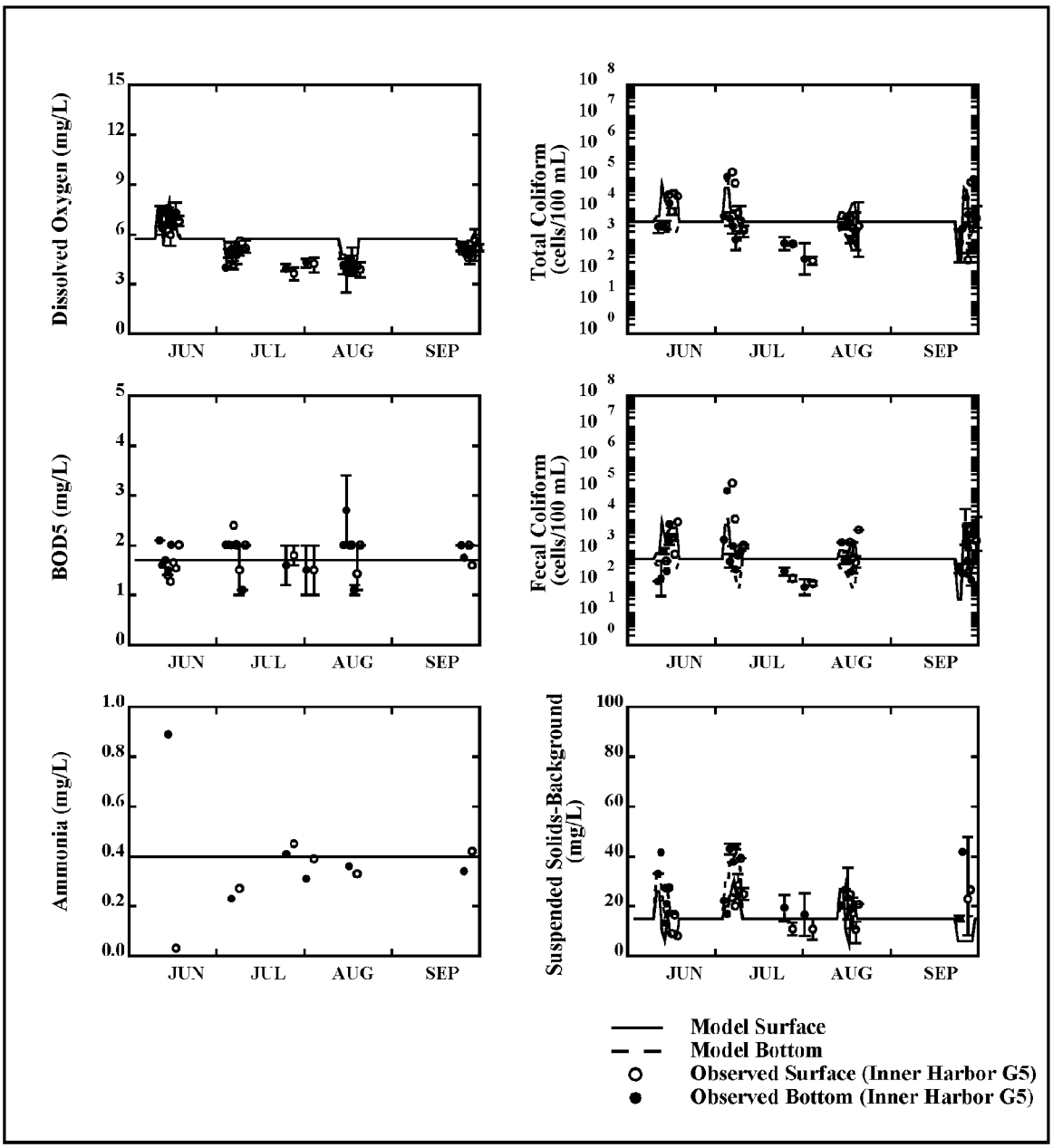

Figure 3-3. Gowanus Canal Boundary Conditions

NYC_00006942
03082010_Gowanus_DEP_Prod
DEP_E_PMP_00005739

3.4 POINT SOURCE LOADINGS

Point source pollutants have been identified as being the major contributor to the water quality impairments found in Gowanus Canal (NYSDEC, 2002). In the Gowanus Canal watershed, point source loadings originate from the combined sewer system, and/or from storm sewer discharges. These discharges are the source of high organic-content solids and coliforms, which ultimately promote low dissolved oxygen conditions, high coliform concentrations, and formation of sediment mounds with high sediment oxygen demand (SOD). InfoWorks, the watershed model, was used to generate both dry-weather overflows and wet-weather discharges from combined-sewer overflows and storm water discharges. Mass loads into the model were calculated by applying stormwater and sanitary concentrations to the calculated discharge volumes. These sanitary and stormwater concentrations, which were developed and adopted for the New York City's Department of Environmental Protection (DEP) Use and Standard Attainment (USA) project, are shown in Table 3-11.

Table 3-11. Sanitary and Stormwater Pollutant Concentrations

Parameter	Sanitary	Stormwater
TSS (mg/L)	115.0[(1)]	60.0[(2)]
BOD (mg/L)	120.0[(1)]	15.0[(2)]
DO (mg/L)	1.0	4.0
Total Coliform (MPN/100 mL)	1.50E+07[(1,2)]	2.0E+05[(2,3)]
Fecal Coliform (MPN/100 mL)	2.70E+06[(1,2)]	0.30E+05[(2,3)]

(1) NYCDEP, 2002
(2) NYCDEP, 1994
(3) NYCDEP, 2005
(4) Bacterial concentrations expressed as "most probable number" of cells per 100 mL.

Point-source loadings for dissolved oxygen include any dry-weather overflows (DWOs) and wet weather discharges from combined and storm sewers. Point-source discharges were generated by the InfoWorks model. Wet weather pollutant loadings were based on the mixture of sanitary and stormwater in the overflow discharge and therefore dependent on the concentrations assigned to these discharges. The assigned concentrations, as discussed above and shown in Table 3-3, were applied together with the volumetric discharges from InfoWorks to produce the pollutant mass loadings used during the calibration of Gowanus Canal model. Table 3-12 presents pollutant mass loads discharged into Gowanus Canal during the four wet-weather calibration events.

Table 3-12 Gowanus Canal Calibration Loads

Period	Total Volume (MG)	Total Coliform (lbs)	Fecal Coliform (lbs)	TSS (lbs)	BOD (lbs)	Dissolved Oxygen (lbs)
June 12–16, 1989	40	3.89E8	5.55E7	20,497	7,153	1,218
July 6–9, 1989	6	3.49E7	4.98E7	2,864	872	180
August 15–25, 1989	31	3.16E8	4.51E7	16,641	5,793	992
September 25–28, 1989	74	1.18E9	8.32E8	40,408	16,533	2,221
June-September, 1989	562	7.37E9	1.05E8	305,467	116,180	17,457

NYC_00006943
03082010_Gowanus_DEP_Prod DEP_E_PMP_00005740

4.0 Receiving Water Modeling

The Gowanus Canal Receiving Water Model is a three-dimensional, time-variable, coupled hydrodynamic/water-quality model. The model serves as a valuable tool to evaluate aquatic life and recreational uses, benefits of abating watershed impacts, and implementing ecosystem restorations and innovative technologies. The hydrodynamic model, ECOM-3D (Estuarine and Coastal Ocean Model, three-dimensions), describes the movement of water and calculates the volume and velocity of water at any time and location. The water quality model, RCA, uses this volume and velocity information along with additional water quality input information and kinetic equations to calculate receiving water concentrations for different types of pollutants. This section describes the hydrodynamic and water quality model framework and model calibration and validation for the Gowanus Canal LTCP study area.

4.1 MODEL DOMAIN

The model domain extends throughout the Gowanus Canal study area. The computational grid employs an orthogonal-curvilinear coordinate or boundary-fitted system that represents the complex and irregular shorelines, turning basins in the canal, and marine terminals. The model uses a vertical sigma-coordinate system that is scaled to the local water column depth and segments the water column into 10 vertical layers. The model has 20 by 54 horizontal grid cells with resolutions from 150 meters in the mouth of the canal to about 30 meters near the head of the canal. The model is linked to a time-variable watershed model that calculates wet weather pollutant loadings. These pollutant loadings are then input to the receiving water quality model. Figure 4-1 presents the segmentation scheme developed for Gowanus Canal.

4.2 HYDRODYNAMIC MODEL

4.2.1 Estuarine Coastal and Ocean Model

The Estuarine Coastal and Ocean Model (ECOM) was used for the hydrodynamic modeling effort. The hydrodynamic model is a three-dimensional, time-dependent, estuarine and coastal circulation model developed by Blumberg and Mellor (1987). The model incorporates the Mellor and Yamada (1982) level 2-½ turbulent closure scheme to provide a realistic parameterization of vertical mixing. A system of curvilinear coordinates is used in the horizontal direction, which allows for a smooth and accurate representation of variable shoreline geometry. In the vertical scale, the model uses a transformed coordinate system known as the σ-coordinate transformation to allow for a better representation of bottom topography. Water surface elevation, water velocity in three dimensions, temperature and salinity, and water turbulence are predicted in response to weather conditions (winds and incident solar radiation), tributary inflows, tides, temperature and salinity at open boundaries connected to the coastal waters.

The model has gained wide acceptance within the modeling community and regulatory agencies as indicated by the number of applications to important water bodies around the world. Among these applications are: Delaware River, Delaware Bay, and adjacent continental shelf

NYC_00006944
03082010_Gowanus_DEP_Prod
DEP_E_PMP_00005741

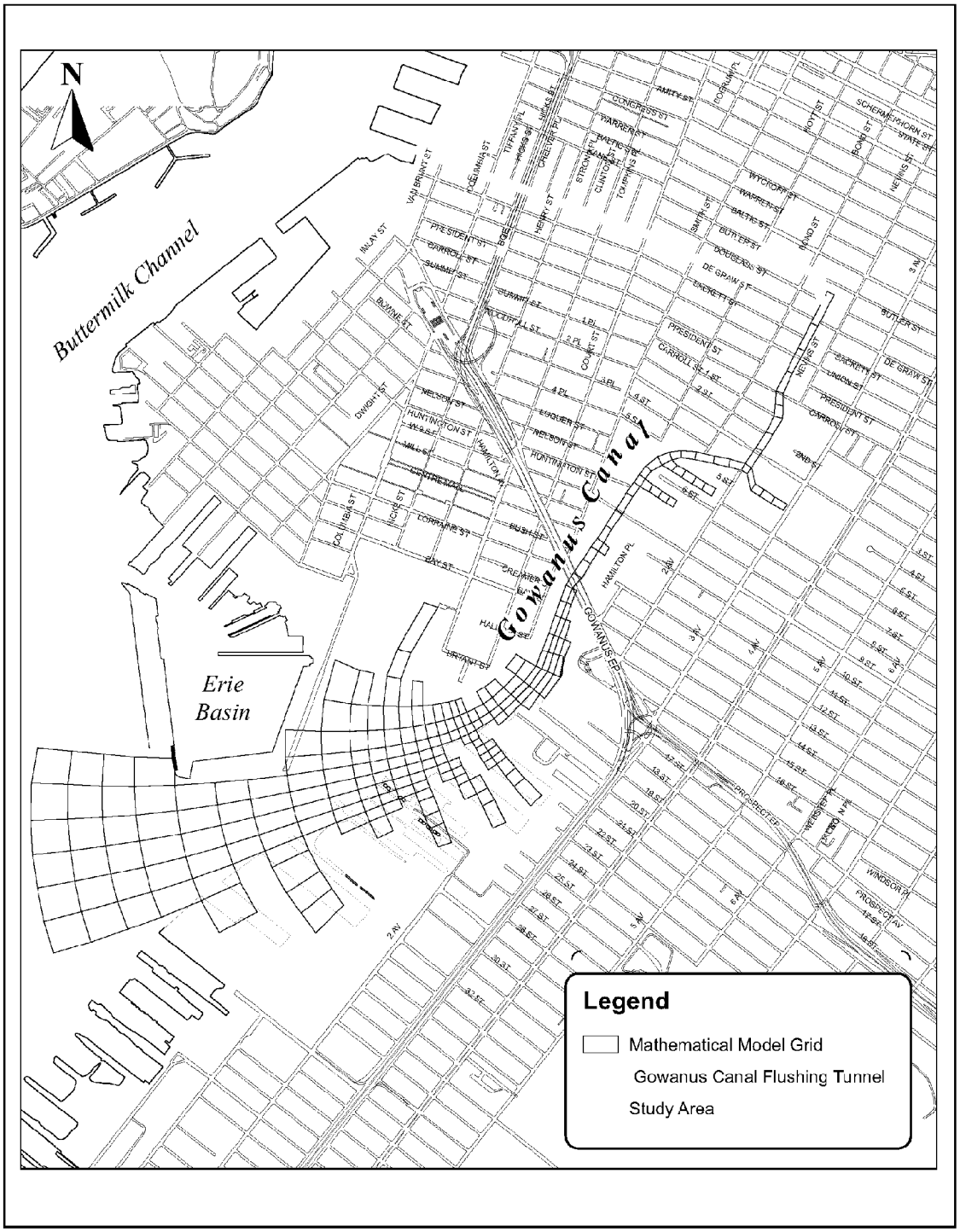

Figure 4-1
Gowanus Canal Receiving Water Model Segmentation

NYC_00006945
03082010_Gowanus_DEP_Prod DEP_E_PMP_00005742

(Galperin and Mellor 1990a,b), the South Atlantic Bight (Blumberg and Mellor, 1983), the Hudson Raritan Estuary (Oey et al., 1985a,b,c), the Gulf of Mexico (Blumberg and Mellor, 1985), Chesapeake Bay (Blumberg and Goodrich 1990), Massachusetts Bay (Blumberg et al., 1993), and most recently in St. Andrew Bay (Blumberg and Kim, 1998), New York Harbor and Bight (Blumberg et al, 1999) and Onondaga Lake (Ahsan and Blumberg 1999). The model has also been applied in several other lake environments such as Lake Michigan and Green Bay (HydroQual, 2001). In all these studies, model performance was assessed by means of extensive comparisons between predicted and observed data. The predominant physics were realistically reproduced by the model for this wide range of applications.

The model solves a coupled system of differential, prognostic equations describing the conservation of mass, momentum, temperature, salinity, turbulence energy and turbulence macroscale. The governing equations for velocity $U_i = (u, v, w)$, temperature (T), salinity (S), and $x_i = (x,y,z)$ are as follows:

$$\frac{\partial U_i}{\partial x_i} = 0 \tag{4-1}$$

$$\frac{\partial}{\partial t}(U,V) + \frac{\partial}{\partial x_i}\left[U_i(u,v) + f(-v,u)\right] = -\frac{1}{\rho_o}\left[\frac{\partial P}{\partial x},\frac{\partial P}{\partial y}\right] + \frac{\partial}{\partial z}\left[K_M\frac{\partial}{\partial z}(u,v)\right] + \left(F_U,F_V\right) \tag{4-2}$$

$$\frac{\partial T}{\partial t} + \frac{\partial}{\partial x_i}\left(U_i T\right) = \frac{\partial}{\partial z}\left[K_H\frac{\partial T}{\partial z}\right] + F_T \tag{4-3}$$

$$\frac{\partial S}{\partial t} + \frac{\partial}{\partial x_i}\left(U_i S\right) = \frac{\partial}{\partial z}\left[K_H\frac{\partial S}{\partial z}\right] + F_S \tag{4-4}$$

The horizontal diffusion terms, (F_U, F_V), F_T and F_S, in Equations (4-2) through (4-4) are calculated using a Smagorinsky (1963) horizontal diffusion formulation (Mellor and Blumberg, 1985). Under the shallow water assumption, the vertical momentum equation is reduced to a hydrostatic pressure equation. Vertical accelerations due to buoyancy effects and sudden variations in bottom topography are not taken into account. The hydrostatic approximation yields:

$$\frac{P}{\rho_o} = g(\eta - z) + \int_z^{\eta} g\frac{\rho' - \rho_o}{\rho_o}dz' \tag{4-5}$$

where P is pressure, z is water depth, $\eta(x,y,t)$ is the free surface elevation, ρ_o is a reference density, and $\rho = \rho(T,S)$ is the density. For this study salinity is considered zero.

NYC_00006946
03082010_Gowanus_DEP_Prod DEP_E_PMP_00005743

The vertical mixing coefficients, K_M and K_H, in Equations (4-2) through (4-4) are obtained by appealing to a level 2 ½ turbulence closure scheme and are given by:

$$K_M = \hat{K}_M + \upsilon_M, K_H = \hat{K}_H + \upsilon_H \tag{4-6}$$

$$\hat{K}_M = q\ell S_M, \hat{K}_H = q\ell S_H \tag{4-7}$$

where $q^2/2$ is the turbulent kinetic energy, l is a turbulence length scale, S_M and S_H are stability functions defined by solutions to algebraic equations given by Mellor and Yamada (1982) as modified by Galperin et al. (1988), and υ_M and υ_H are constants. The variables q^2 and l are determined from the following equations:

$$\frac{\partial q^2}{\partial t} + \frac{\partial (uq^2)}{\partial x} + \frac{\partial (vq^2)}{\partial y} + \frac{\partial (wq^2)}{\partial z} = \frac{\partial}{\partial z}\left[K_q \frac{\partial q^2}{\partial z}\right] + 2K_M\left[\left(\frac{\partial u}{\partial z}\right)^2 + \left(\frac{\partial v}{\partial z}\right)^2\right] + \frac{2g}{\rho_o} K_H \frac{\partial \rho}{\partial z} - 2\frac{q^3}{B_1 \ell} + F_q \tag{4-8}$$

$$\frac{\partial (q^2\ell)}{\partial t} + \frac{\partial (uq^2\ell)}{\partial x} + \frac{\partial (vq^2\ell)}{\partial y} + \frac{\partial (wq^2\ell)}{\partial z} = \frac{\partial}{\partial z}\left[K_q \frac{\partial (q^2\ell)}{\partial z}\right] + E_1\ell\left\{K_M\left[\left(\frac{\partial u}{\partial z}\right)^2 + \left(\frac{\partial v}{\partial z}\right)^2\right] + \frac{g}{\rho_o} K_H \frac{\partial \rho}{\partial z}\right\} - \frac{q^3}{B_1 \tilde{\omega}} + F_\ell \tag{4-9}$$

where $K_q = 0.2q\ell$, the eddy diffusion coefficient for turbulent kinetic energy; F_q and F_ℓ represent horizontal diffusion of the turbulent kinetic energy and turbulence length scale and are parameterized in a manner analogous to either Equation (4-6) or (4-7); $\tilde{\omega}$ is a wall proximity function defined as $\tilde{\omega} = 1 + E_2 (\ell/\kappa L)^2$, $(L)^{-1} = (\eta - z)^{-1} + (H + z)^{-1}$, κ is the von Karman constant, H is the water depth, η is the free surface elevation, and E_1, E_2 and B_1 are empirical constants set in the closure model.

The basic Equations, (4-1) through (4-9), are transformed into a terrain following σ-coordinate system in the vertical scale and an orthogonal curvilinear coordinate system in the horizontal scale. The resulting equations are vertically integrated to extract barotropic variables, and a mode splitting technique is introduced such that the fast-moving, external barotropic modes and relatively much-slower internal baroclinic modes are calculated by prognostic equations with different time steps. Detailed solution techniques are described in Blumberg and Mellor (1987).

4.2.2 Hydrodynamic Model Calibration

The Gowanus Canal hydrodynamic model was calibrated against two sets of data collected during the summer of 1989. One dataset, collected from the previous modeling efforts of Gowanus Canal (Hazen & Sawyer, 1990), covers monitoring stations within the Gowanus

NYC_00006947
03082010_Gowanus_DEP_Prod DEP_E_PMP_00005744

Canal. The second set of data was part of DEP's annual Harbor Survey database and is mainly for Gowanus Bay. Figure 4-2 depicts station locations for the data set used in the hydrodynamic analysis of Gowanus Canal.

The hydrodynamic model was calibrated by adjusting bottom friction and horizontal eddy diffusion coefficients to reproduce measured tidal elevations, current velocities, salinities and temperatures at different locations inside the model domain. The calibrated value of HORCON, the horizontal eddy diffusion coefficient, was set to 0.2 in the model domain. The minimum friction coefficient was set to 0.0025.

The following sections describe the model boundary forcing and the calibration of temperature, salinity, water elevation, and dye data.

4.2.2.1 Boundary Forcing

The boundary forcing functions of the hydrodynamic model of the Gowanus Canal consist of:

- water surface elevation along open-water boundaries in the Upper Bay;
- three-dimensional fields of temperature and salinity along the open boundaries;
- meteorological information consisting of wind speed and direction, shortwave solar radiation (if available), cloud cover, air temperature, atmospheric vapor pressure and relative humidity to compute surface wind stress and heat flux; and
- freshwater inflows from combined sewer overflow, stormwater, and direct surface runoff.

The details of these boundary conditions are described in this section. The forcing data used for the calibration of the model covering the period from June to September 1989 is shown in Figure 4-3. This period was chosen for calibration of the model because relatively extensive hydrographic survey data were available within Gowanus Canal.

4.2.2.2 Water Surface Elevations

In order to simulate tidal elevations in the Gowanus Canal, hourly sea surface elevation data were extracted from the results of the System-Wide Eutrophication Model (SWEM) 1989 simulation. This sea-surface elevation includes the fluctuation of sea level due to tides and meteorological forcing in New York Harbor. A uniform value of hourly data was assigned at the six open boundary grid cells in Gowanus Bay.

4.2.2.3 Salinity and Temperature

The Upper New York Harbor experiences significant variations of temperature and salinity throughout the year. Depending on the volume of the discharge from the Hudson River, the Harbor's salinity can decrease to about 10 parts per thousand (ppt) or increase to about 25 ppt. Hourly temperature and salinity boundary conditions were also extracted from the SWEM 1989 simulation results. This allowed the model to have time variable vertical temperature and salinity forcing data at its open boundaries (Figure 4-3).

NYC_00006948
03082010_Gowanus_DEP_Prod DEP_E_PMP_00005745

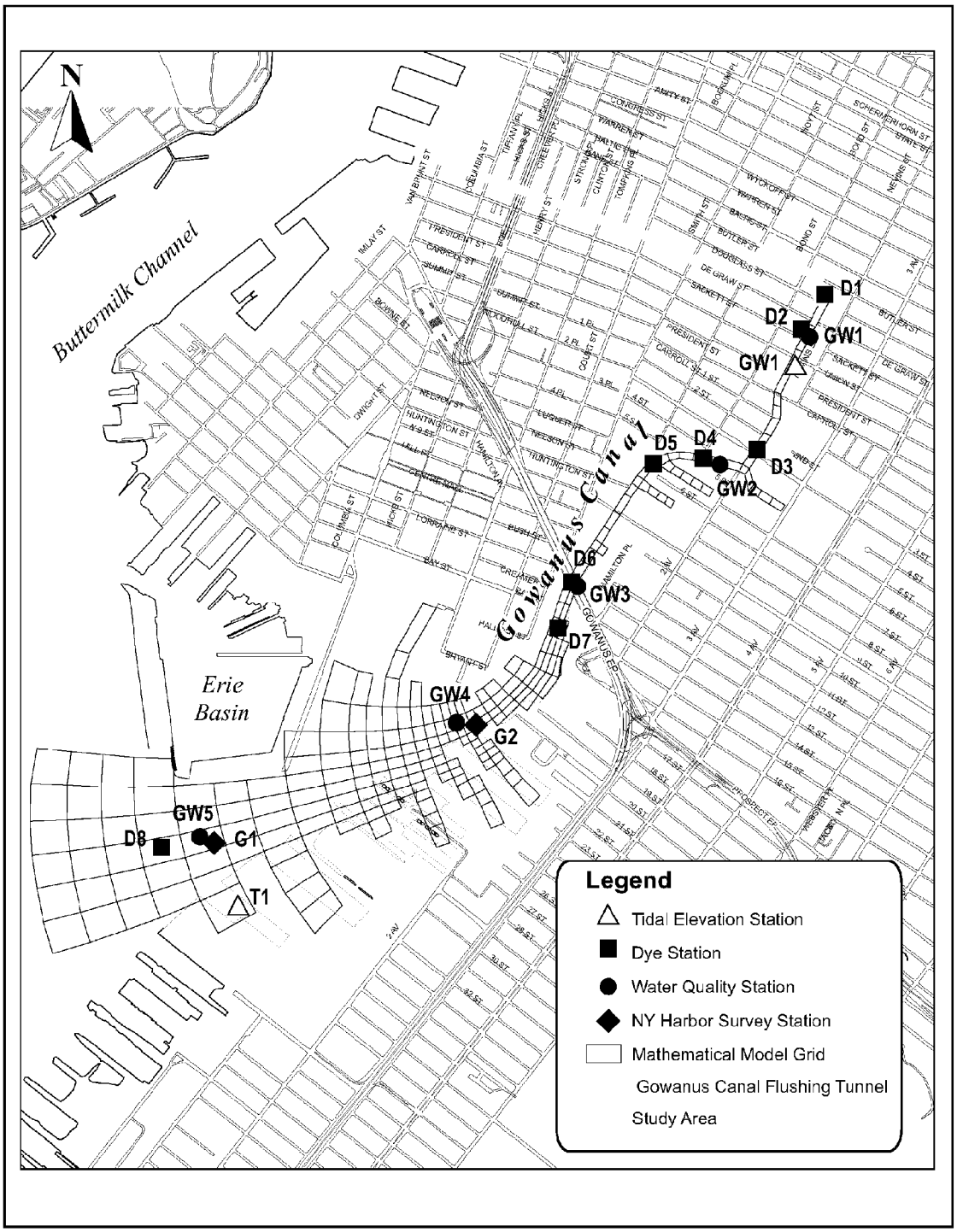

Figure 4-2
Gowanus Canal Data Sampling Stations Used for Hydrodynamic Analysis

NYC_00006949
03082010_Gowanus_DEP_Prod
DEP_E_PMP_00005746

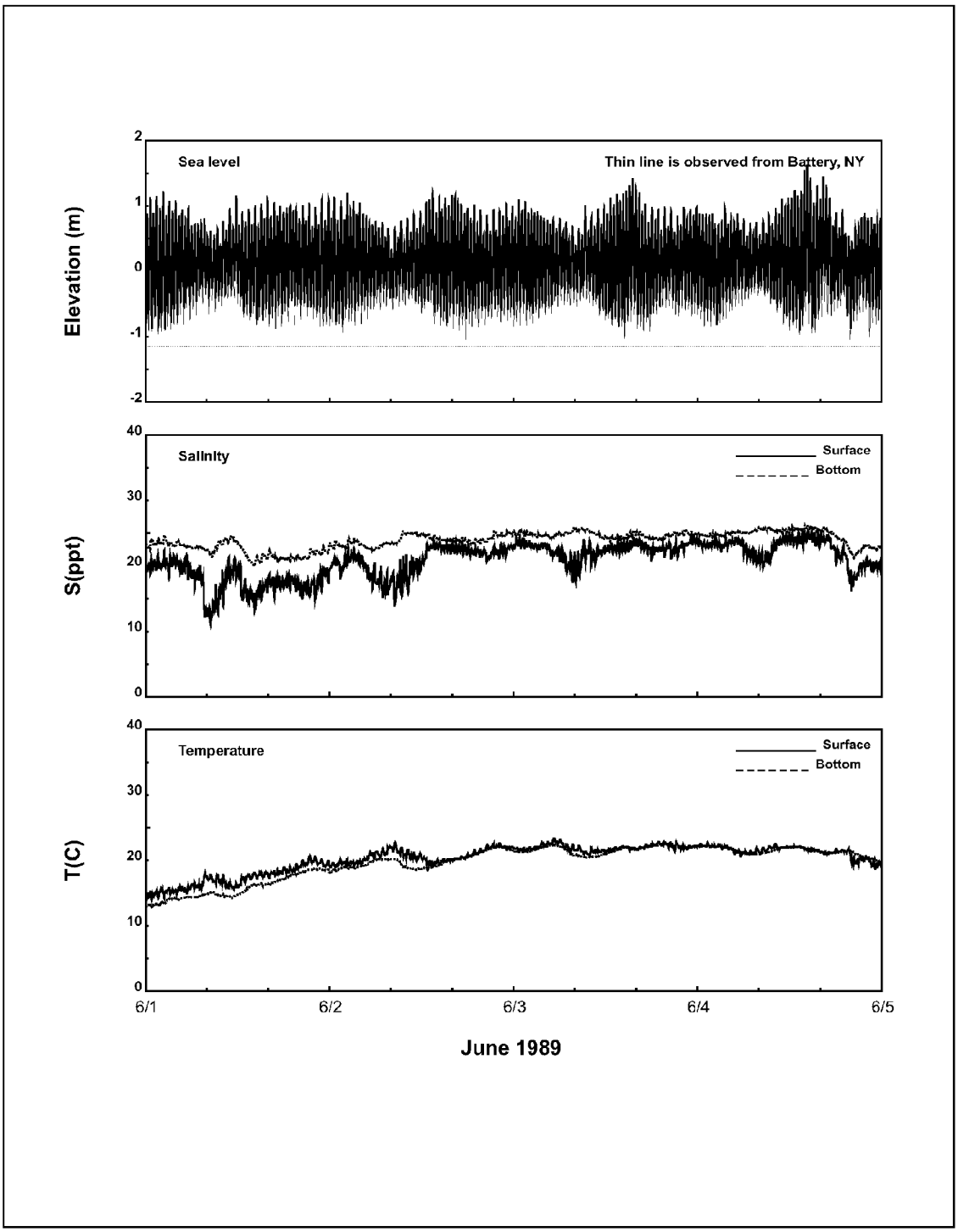

Figure 4-3
Boundaries for Gowanus Canal Hydrodynamic Calibration

NYC_00006950
03082010_Gowanus_DEP_Prod
DEP_E_PMP_00005747

4.2.2.4 Meteorological Data

Two major boundary forcing parameters applied to the water surface are wind stress and heat flux. Wind stress is computed from wind speed and wind direction. Heat flux computation requires the specification of air temperature, relative humidity, barometric pressure, shortwave solar radiation and cloud cover. Hourly meteorological data were obtained from NOAA for JFK Airport, N.Y. (Figure 4-4).

4.2.2.5 Fresh Water Inflow

The runoff volumes due to combined sewer overflows and stormwater runoff were obtained from the InfoWorks watershed models. Hourly rainfall data from the National Weather Service gages at Central Park and JFK Airport were used as model input to generate CSO and stormwater volumes. The resulting outflows were distributed throughout the domain at the locations shown in Figure 4-2. The bottom panel of Figure 4-4 shows the total flow from combined sewer overflows during the calibration period. As indicated in Figure 3-9, CSO discharges result in large total flows during rain events over the simulation period. Fresh water inflow temperatures were assigned to equal the daily water temperature measured at Battery (Figure 4-4).

4.2.2.6 Tidal Elevations Calibration

Tidal-stage data at two different locations were available for model calibration: one near the mouth of Gowanus Bay and the other at the head of the Gowanus Canal. These gauging stations are shown in Figure 4-2. Hourly elevation data at these stations are compared with computed values. Figure 4-5 compares the computed surface elevations with field data over a period of five days, July 18 to 22, 1989. In the figure, symbols depict observations while solid lines depict the computed elevations. The figure demonstrates good agreement between the model results and the data. The timing and heights of high and low waters were well reproduced by the model.

4.2.2.7 Temperature and Salinity Calibration

Four surveys of temperature and salinity data were available from the previous Gowanus Canal CSO studies (Hazen & Sawyer, 1990): June 13-16, July 6-9, August 15-18, and September 25-29, 1989. Four sets of temperature and salinity data were collected during wet-weather conditions. The locations of these sampling stations are shown in Figure 4-2. For each sampling period, model computed temperature and salinity were compared with data for 15 days (Figure 4-6 through 4-13). Model versus data comparisons of water temperature for these four sampling periods yielded reasonably good agreement in temporal and spatial variation of the water temperature. The model also captured the level of thermal stratification of the water column. However, the model-calculated salinity did not reproduce observed data for periods of no-discharge from CSO or stormwater, except during the June 12-26 period. An analysis comparing data from the CSO-study and Harbor-Survey datasets revealed that the salinity measurements conducted during the CSO study were not accurate. In spite of this, as shown on Figures 4-10 through 4-13, the model did show good agreement with the observed

NYC_00006951
03082010_Gowanus_DEP_Prod DEP_E_PMP_00005748

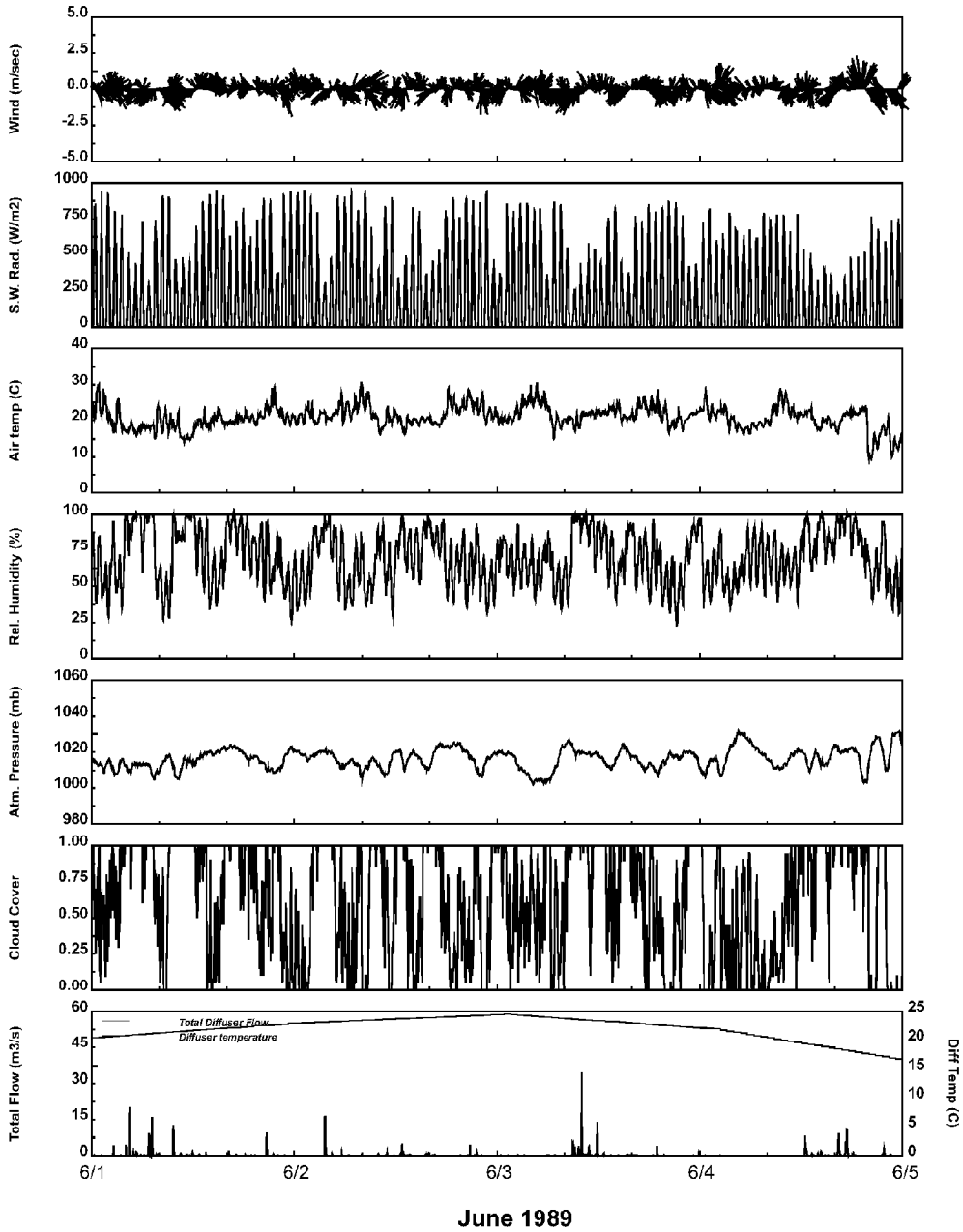

Figure 4-4
Meteorological Conditions for Gowanus Canal Hydrodynamic Calibration

NYC_00006952
03082010_Gowanus_DEP_Prod
DEP_E_PMP_00005749

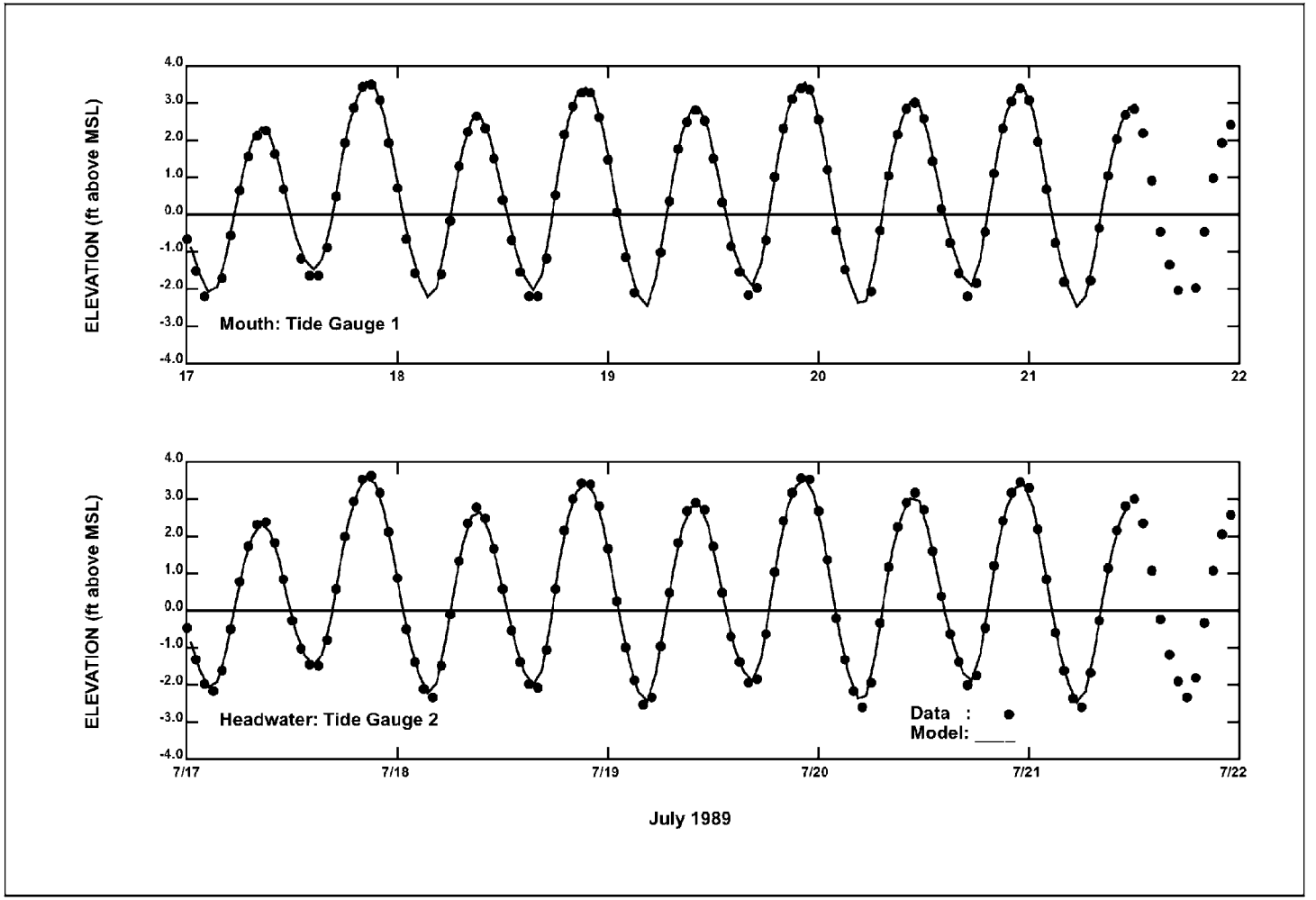

Figure 4-5
Gowanus Canal Tidal Elevation Calibration

03082010_Gowanus_DEP_Prod
DEP_E_PMP_00005750
NYC_00006953

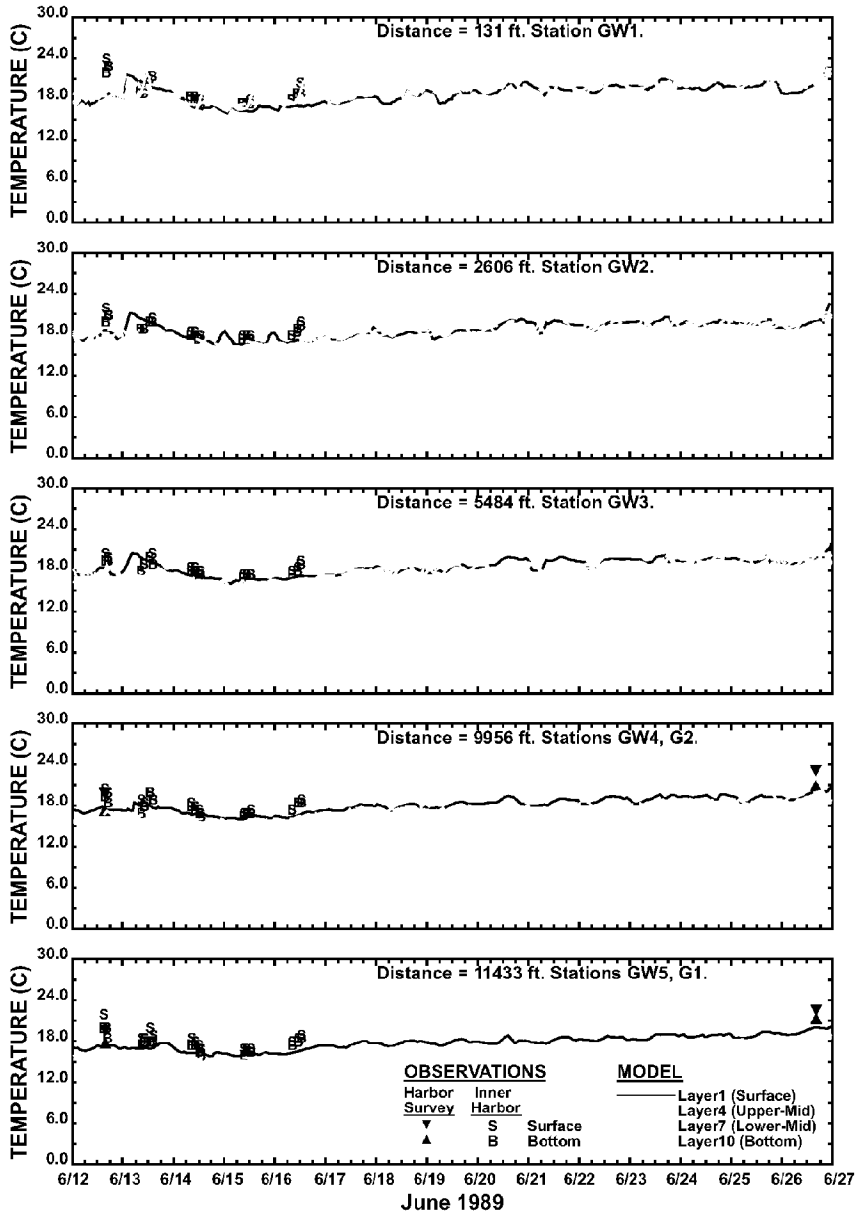

Figure 4-6
Gowanus Canal Temperature Calibration
June 12-26, 1989

NYC_00006954
03082010_Gowanus_DEP_Prod
DEP_E_PMP_00005751

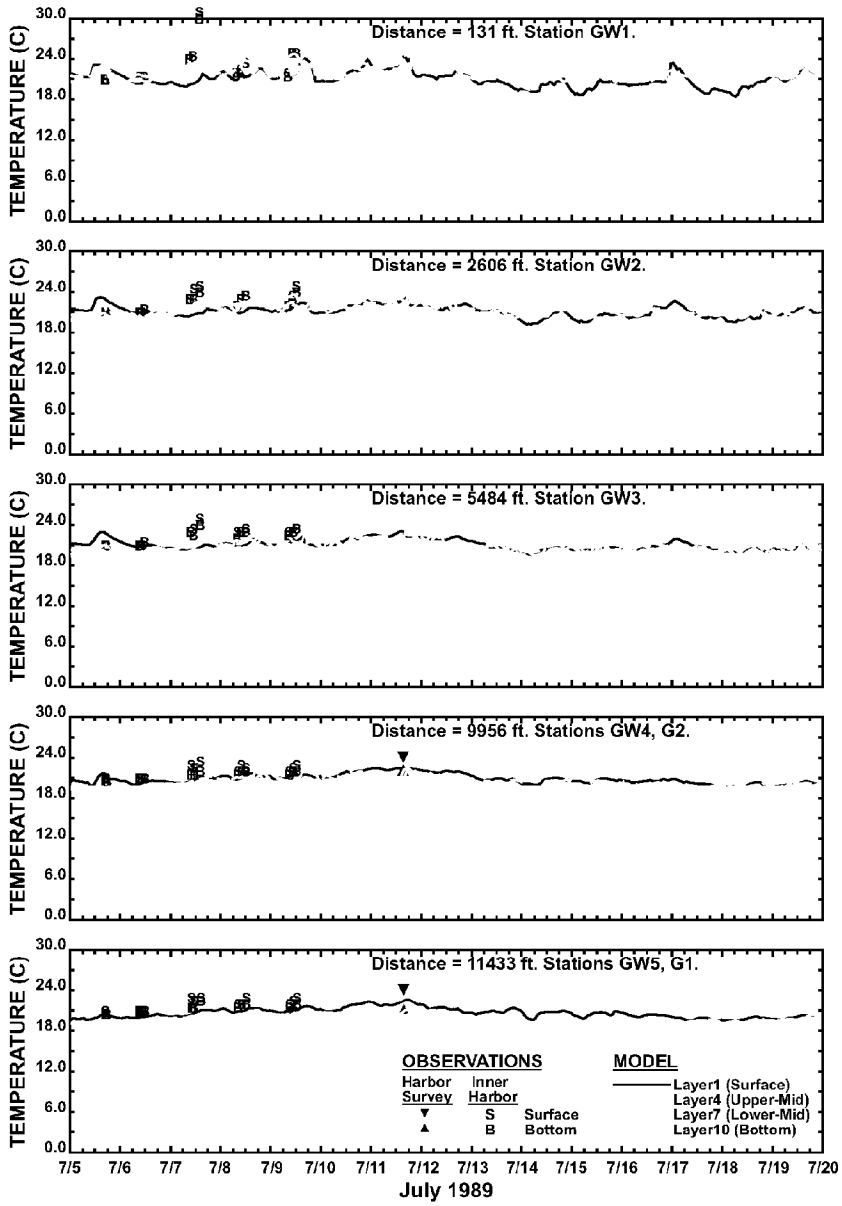

Figure 4-7
Gowanus Canal Temperature Calibration
July 5-19, 1989

NYC_00006955
03082010_Gowanus_DEP_Prod
DEP_E_PMP_00005752

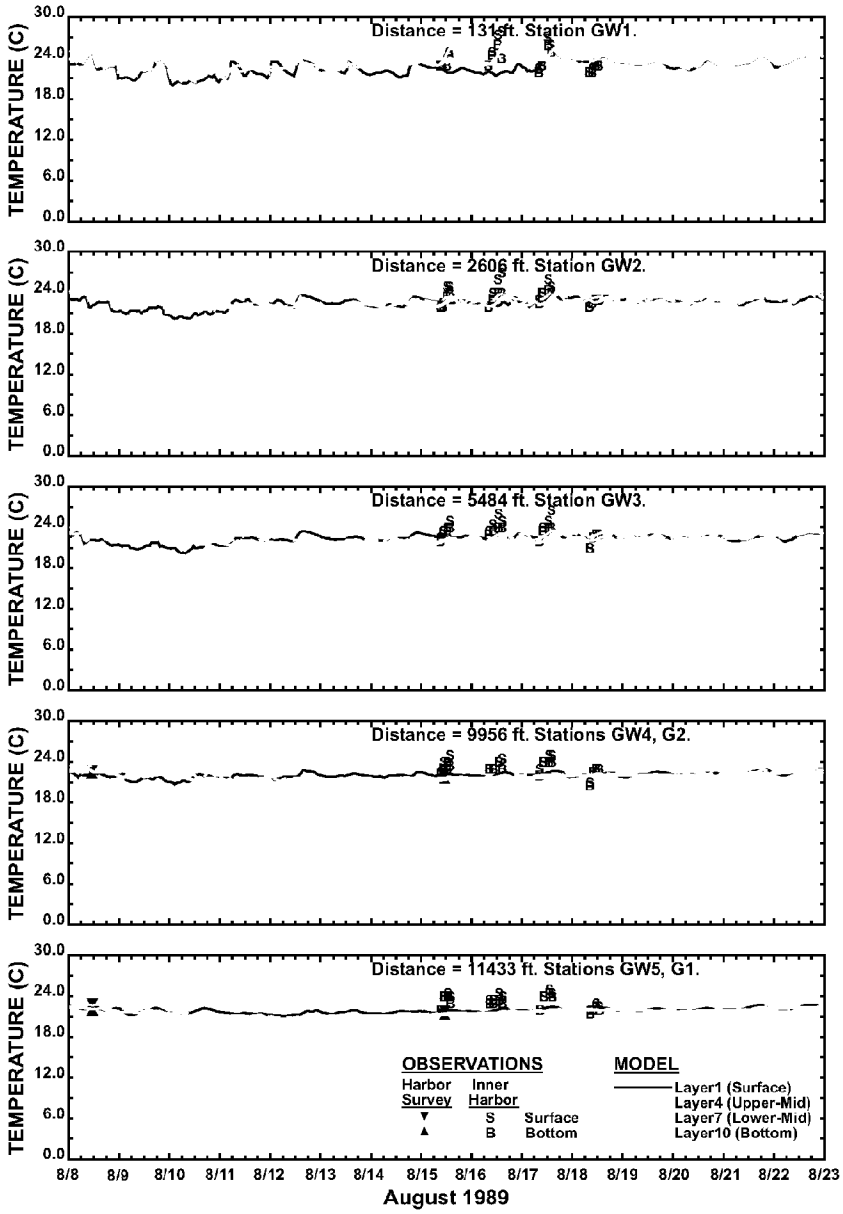

Figure 4-8
Gowanus Canal Temperature Calibration
August 8-22, 1989

NYC_00006956
03082010_Gowanus_DEP_Prod
DEP_E_PMP_00005753

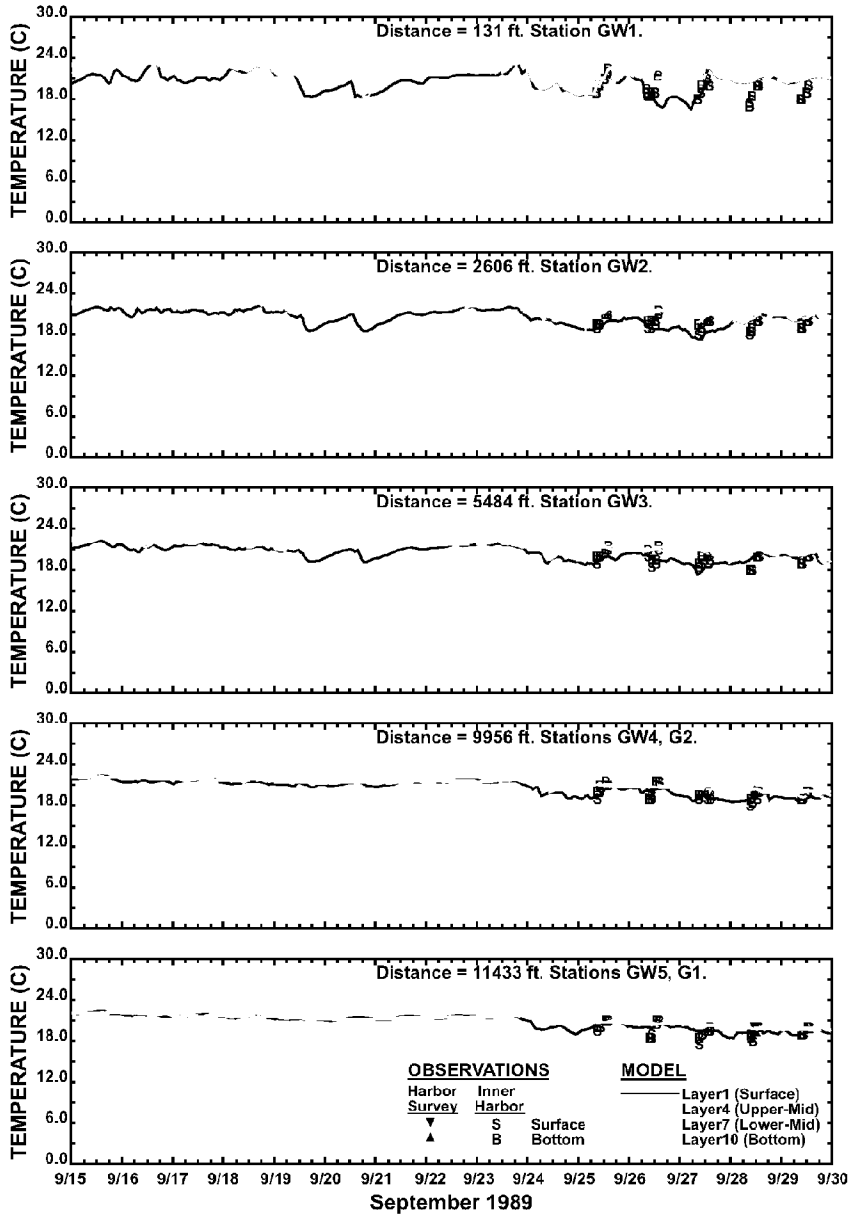

Figure 4-9
Gowanus Canal Temperature Calibration
September 15-29, 1989

NYC_00006957
03082010_Gowanus_DEP_Prod
DEP_E_PMP_00005754

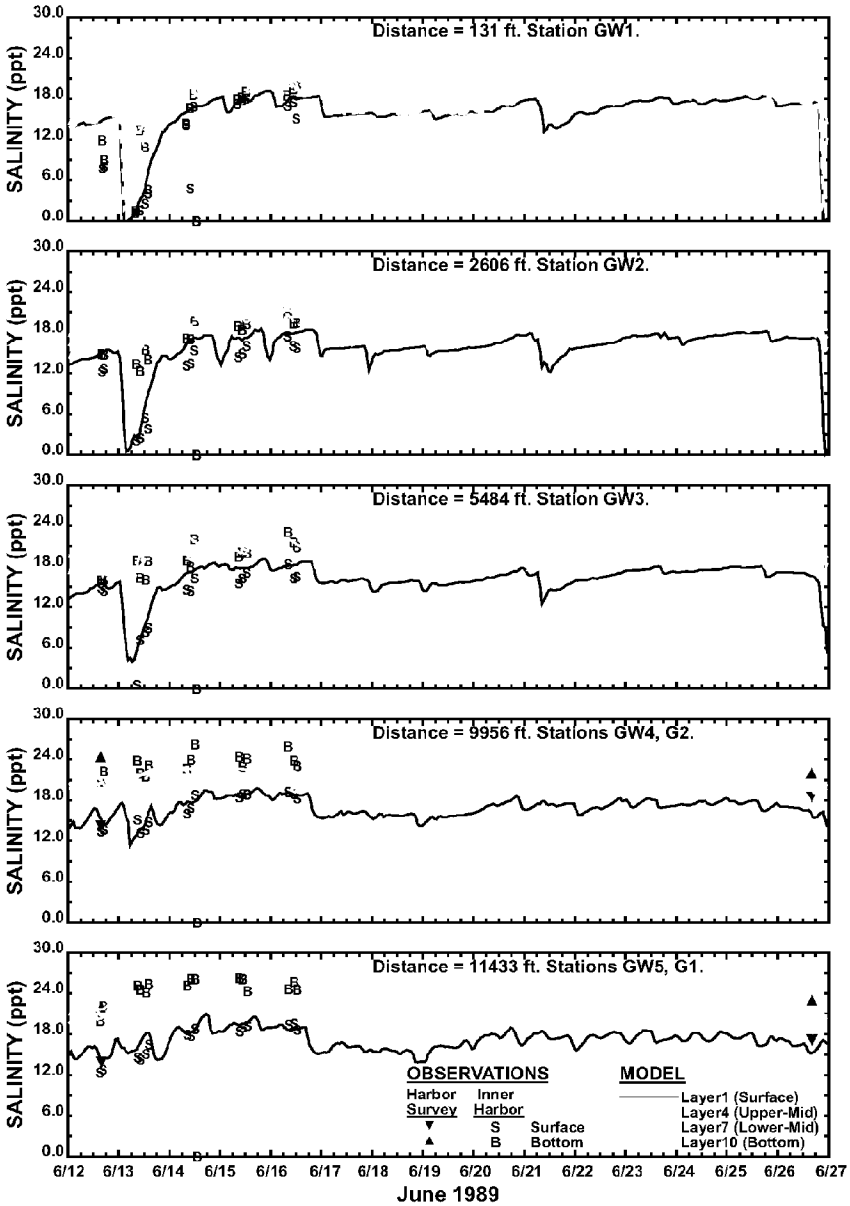

Figure 4-10
Gowanus Canal Salinity Calibration
June 12-26, 1989

NYC_00006958
03082010_Gowanus_DEP_Prod
DEP_E_PMP_00005755

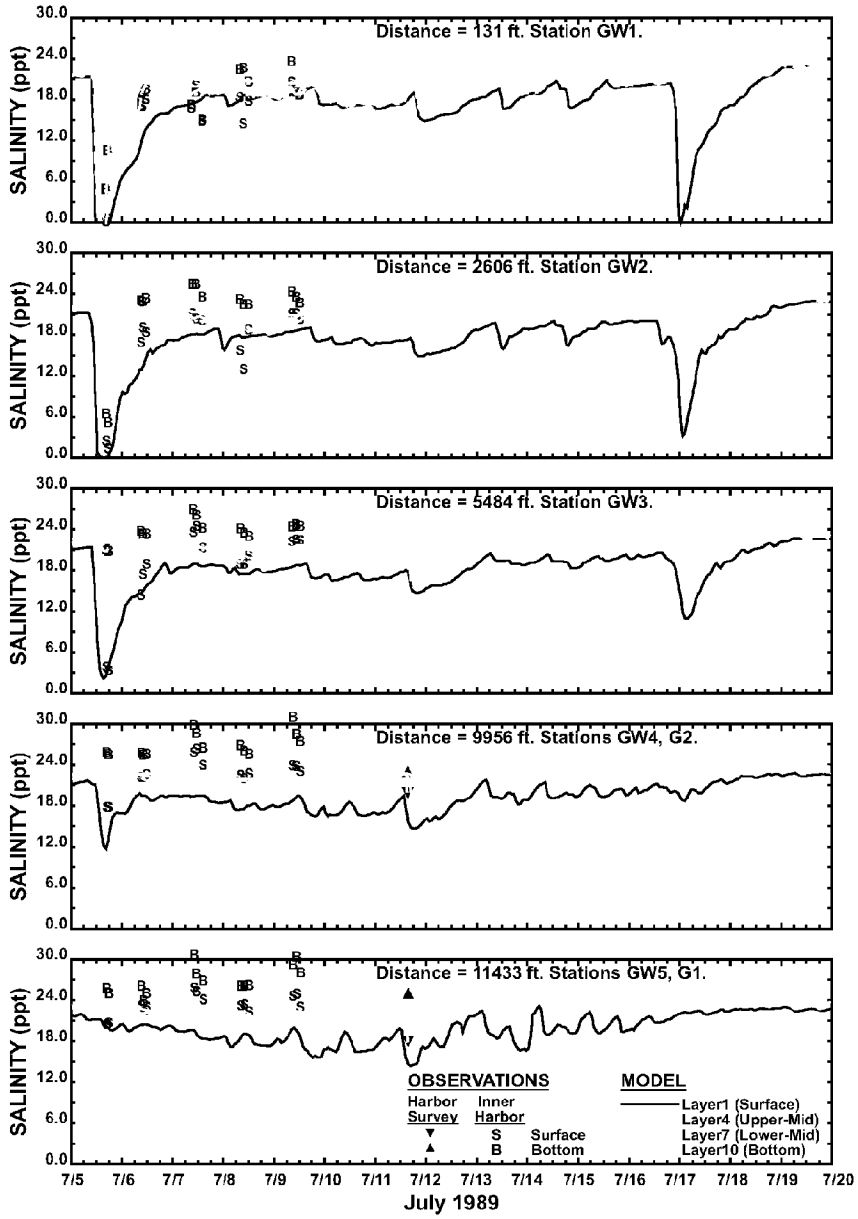

Figure 4-11
Gowanus Canal Salinity Calibration
July 5-19, 1989

NYC_00006959
03082010_Gowanus_DEP_Prod
DEP_E_PMP_00005756

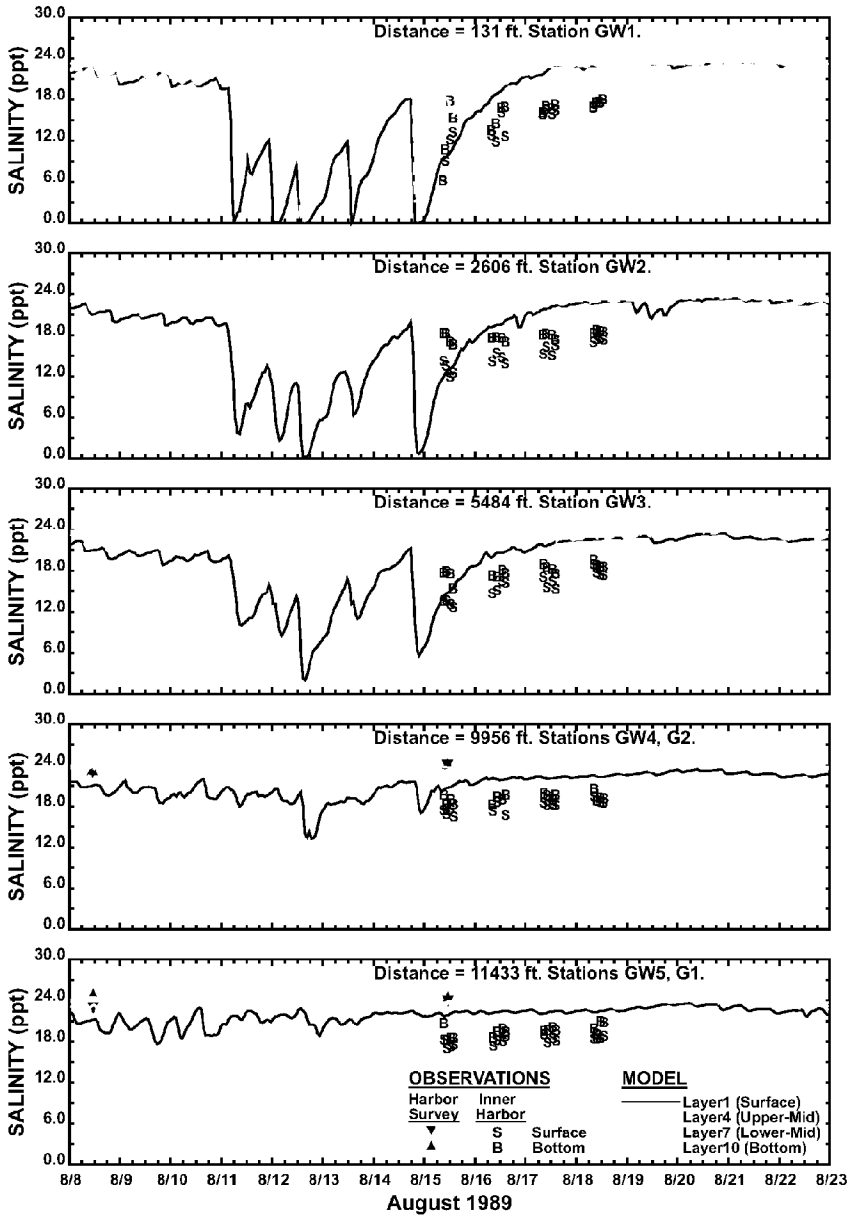

Figure 4-12
Gowanus Canal Salinity Calibration
August 8-24, 1989

NYC_00006960
03082010_Gowanus_DEP_Prod
DEP_E_PMP_00005757

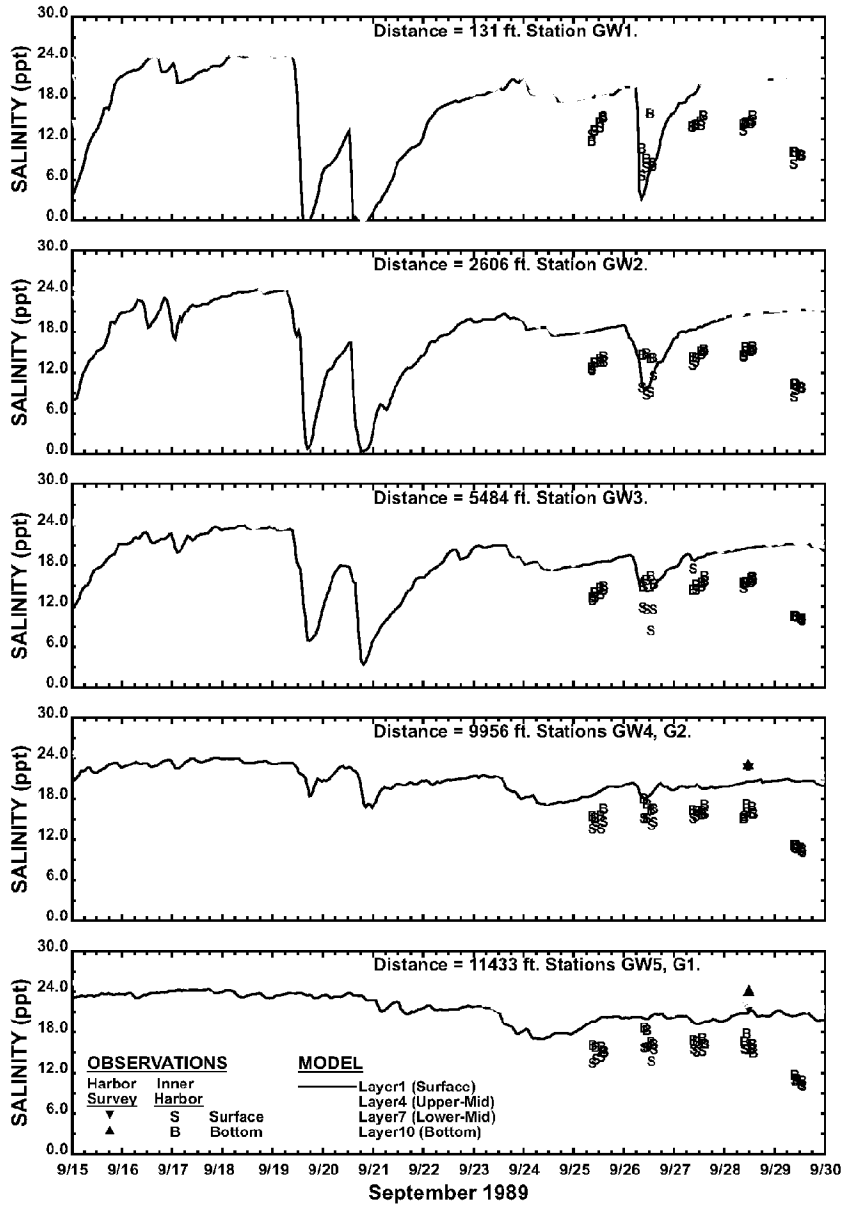

Figure 4-13
Gowanus Canal Salinity Calibration
September 15-29, 1989

NYC_00006961
03082010_Gowanus_DEP_Prod
DEP_E_PMP_00005758

timing and vertical stratification of salinity during CSO and stormwater discharge periods. As the salinity data demonstrates, Gowanus Canal are generally a vertically well-mixed system due to the lack of a continuous source of freshwater. Though, the transient inputs of freshwater from CSO and stormwater outfalls at various locations in Gowanus Canal generate temporary stratifications in salinity in the receiving waters during wet-weather periods.

4.2.3 Dye Study Calibration

A dye study was conducted on July 18, 1989. As part of the study, a total mass of 15 lbs of Rhodamine dye was released at the head of the Canal near the Gowanus Pumping Station. Dye concentrations in the Bay and Canal were measured from July 18 through July 21. Figure 4-2 shows the sampling locations for the dye studies. The hydrodynamic model was configured to simulate the dye release study with the same total mass of dye. The dye was released at all depths at the head of the Canal. Results of the model simulation of the dye release are shown in Figures 4-14 and 4-15. The model captures the time-of-maximum concentration and the vertical distribution of the dye well. This dye simulation provided one crucial calibration parameter, the Smagorinsky formulation constant (HORCON) that was applied for all subsequent simulations of the hydrodynamic study.

4.2.4 Hydrodynamic Model Validation

After the model was calibrated, the model was tested by simulating another condition for which observed data were available. The model calculations matched the data for this "validation" condition. For this study, the selected validation condition was calendar year 1999. Model inputs were set up for this period in the same way as they were for the calibration periods: boundary conditions for sea-surface elevation, temperature and salinity; and meteorological forcing data (Figure 4-16 and Figure 4-17). The 1999 period encompassed the reactivation of the Gowanus Canal Flushing Tunnel. Hence, model inputs incorporate additional flows from the Gowanus Canal Flushing Tunnel for the period subsequent to its reactivation in March of that year, along with the 1999 CSO and stormwater discharge flows generated by the watershed models. The Gowanus Canal Flushing Tunnel draws harbor water from Buttermilk Channel, near Governors Island, and discharges at the head of Gowanus Canal. Hourly flows for the Gowanus Canal Flushing Tunnel were calculated from a pumping rate curve that is a function of tidal elevations and have an average value of 7.5 m^3/sec (171 MGD). Tidal elevations for this calculation were set equal to the 1999 observed tidal elevations at the Battery. The calculated flows used as model input for the 1999 validation period can be seen on the bottom panel of Figure 4-16.

Temperature and salinity data measured at various locations in Gowanus Canal were compared with model computed values (Figure 4-18 and 4-19, respectively). The top panels of Figure 4-18 and 4-19 depict the assigned values of the Flushing Tunnel flow temperature and salinity, respectively. The figures represent 34-hour low-pass filtered values of temperature and salinity. The model captures the annual temperature trends in Gowanus Canal as well as the vertical thermal stratification levels. In the upstream reach of the Canal, the water column

NYC_00006962
03082010_Gowanus_DEP_Prod DEP_E_PMP_00005759

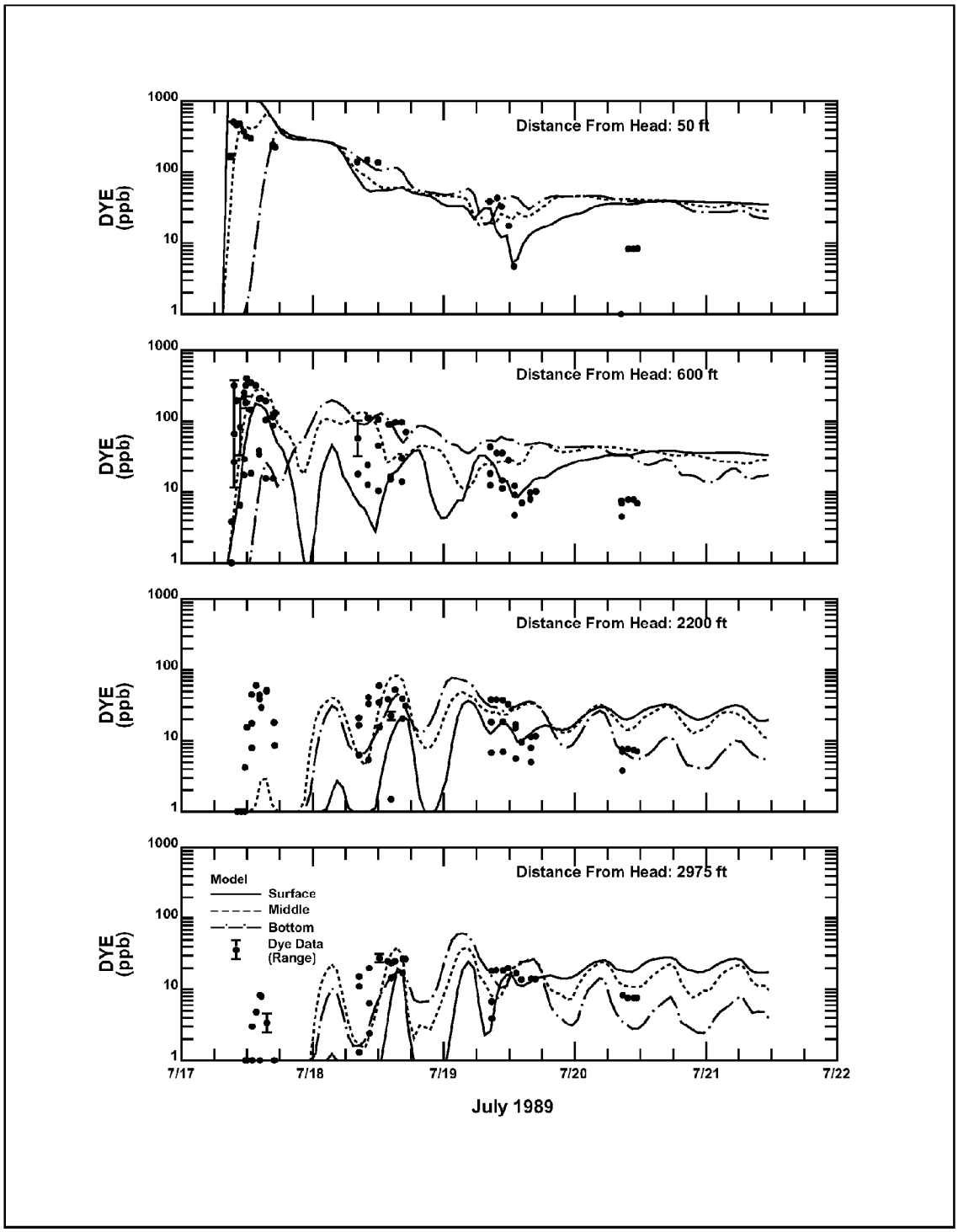

Figure 4-14
Gowanus Canal Dye Calibration (1 of 2)

NYC_00006963
03082010_Gowanus_DEP_Prod
DEP_E_PMP_00005760

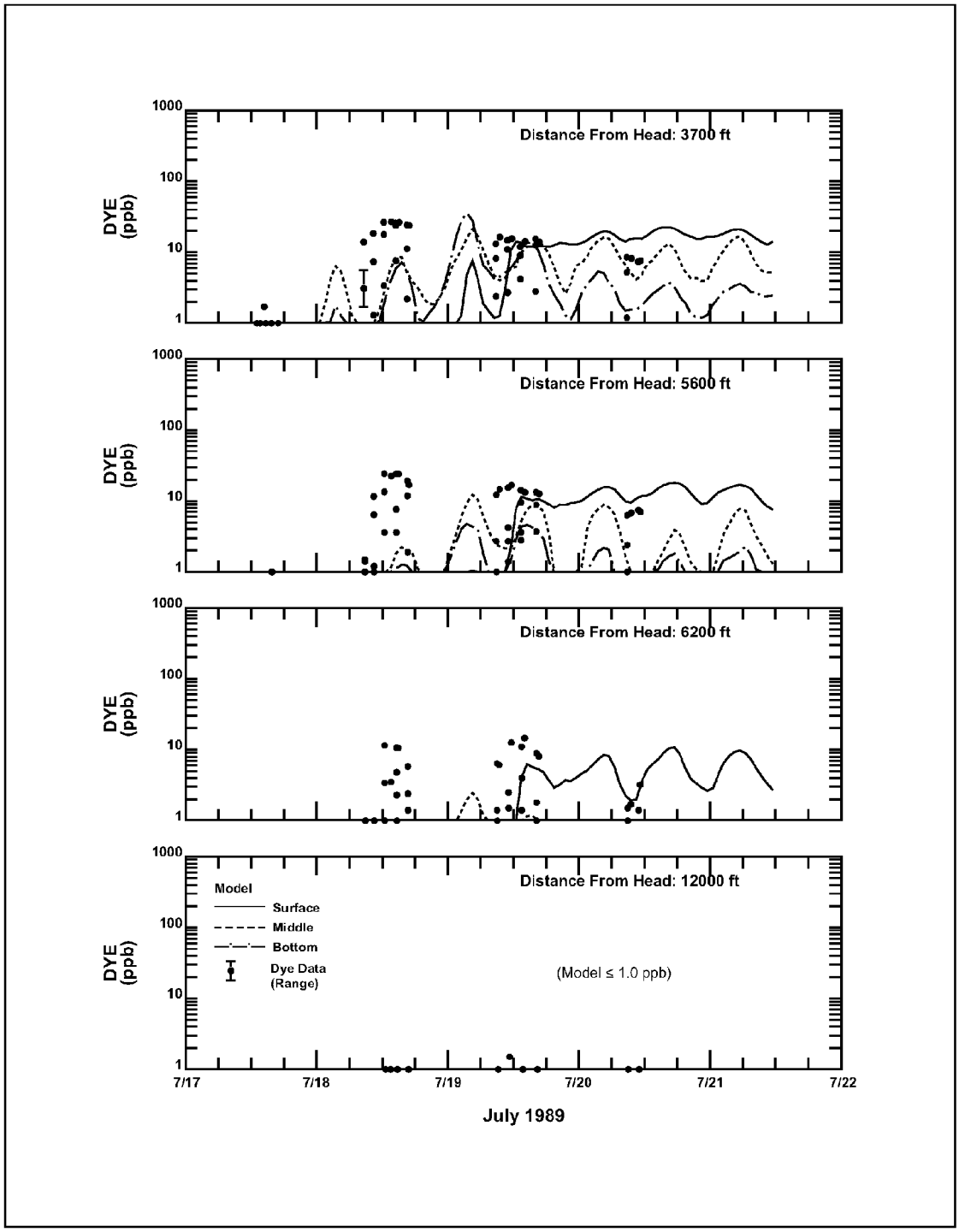

Figure 4-15
Gowanus Canal Dye Calibration (2 of 2)

NYC_00006964
03082010_Gowanus_DEP_Prod
DEP_E_PMP_00005761

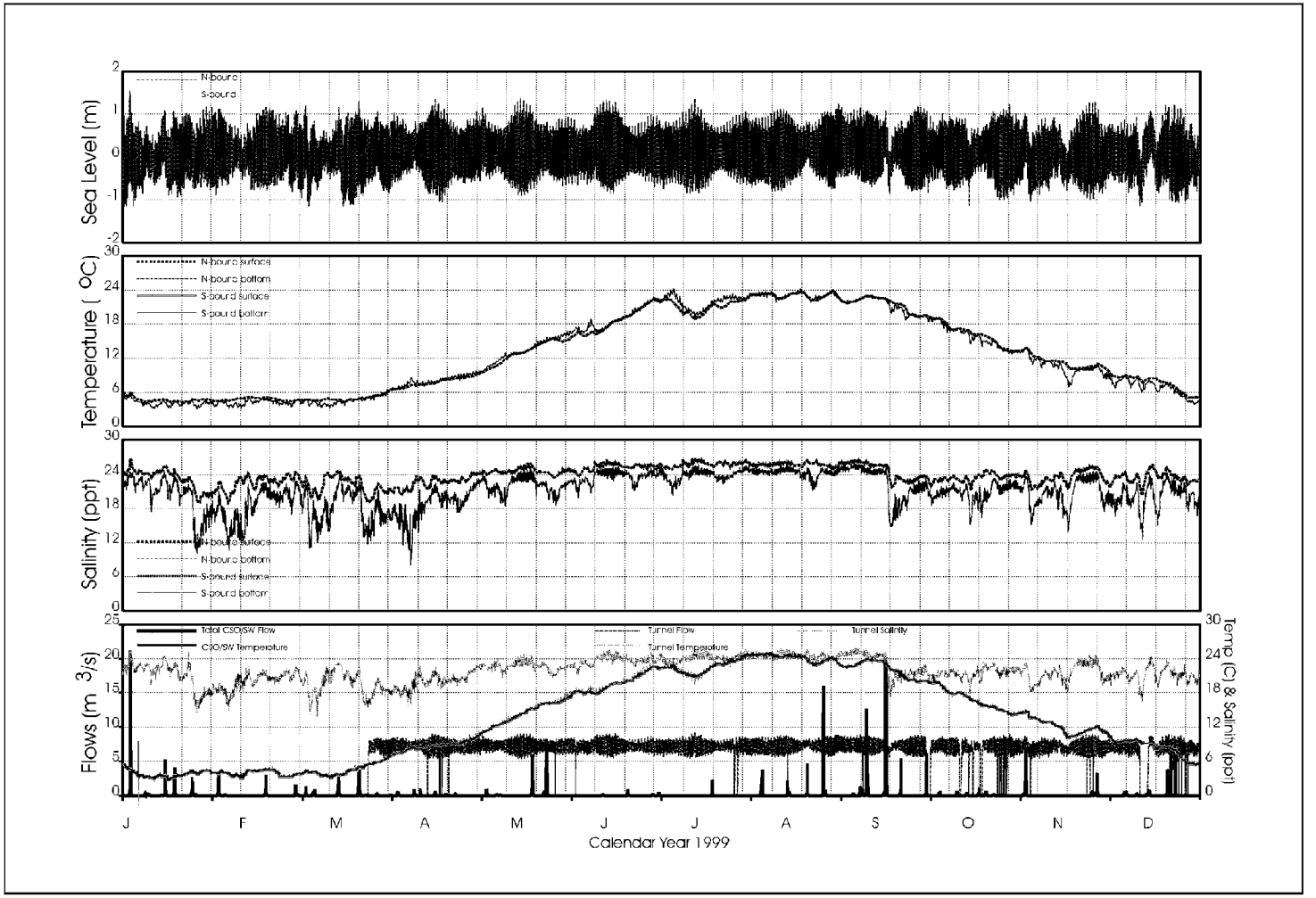

Figure 4-16
Gowanus Canal Hydrodynamic Validation Input (1 of 2)

03082010_Gowanus_DEP_Prod
DEP_E_PMP_00005762
NYC_00006965

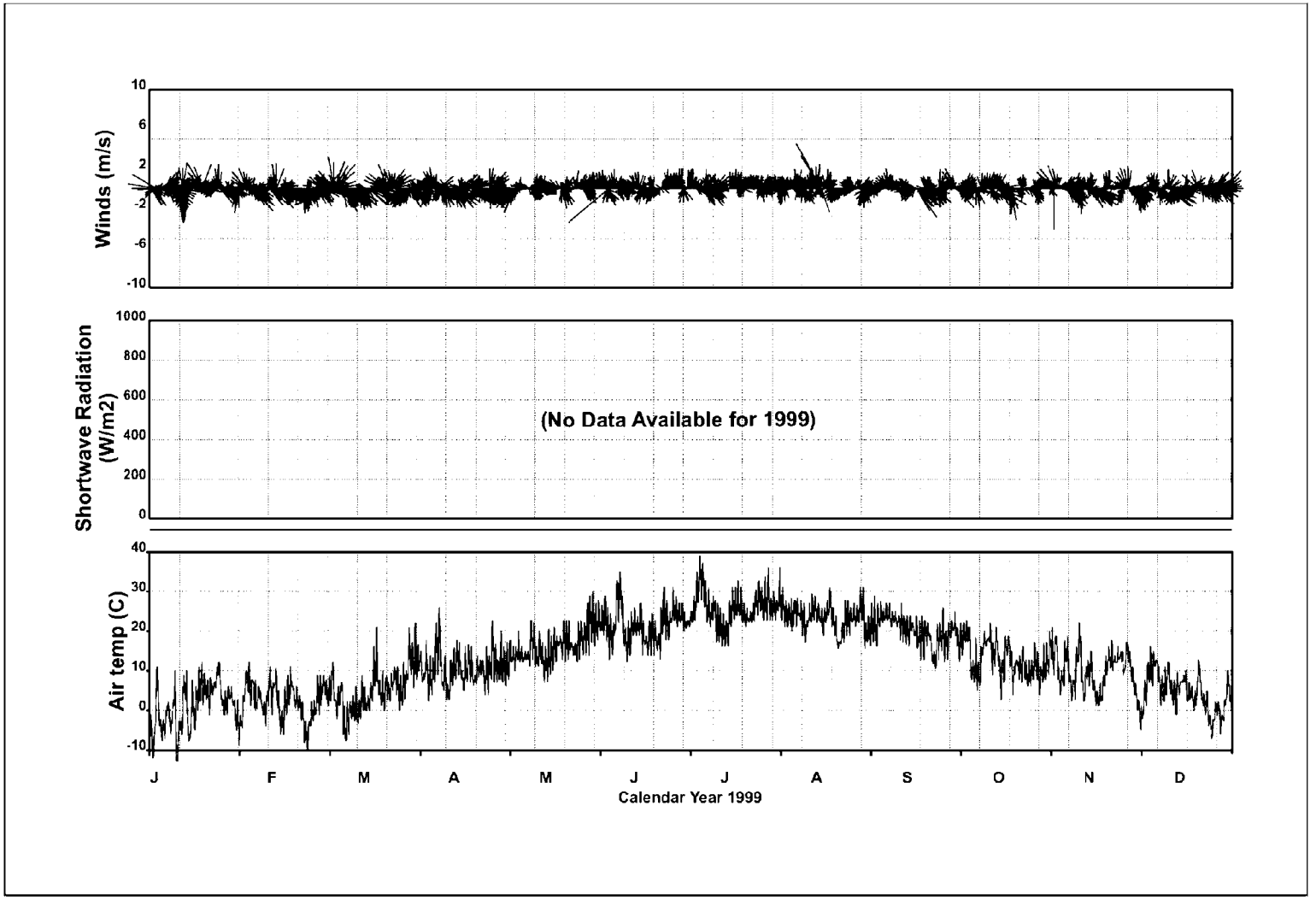

Figure 4-17
Gowanus Canal Hydrodynamic Validation Input (2 of 2)

03082010_Gowanus_DEP_Prod
DEP_E_PMP_00005763
NYC_00006966

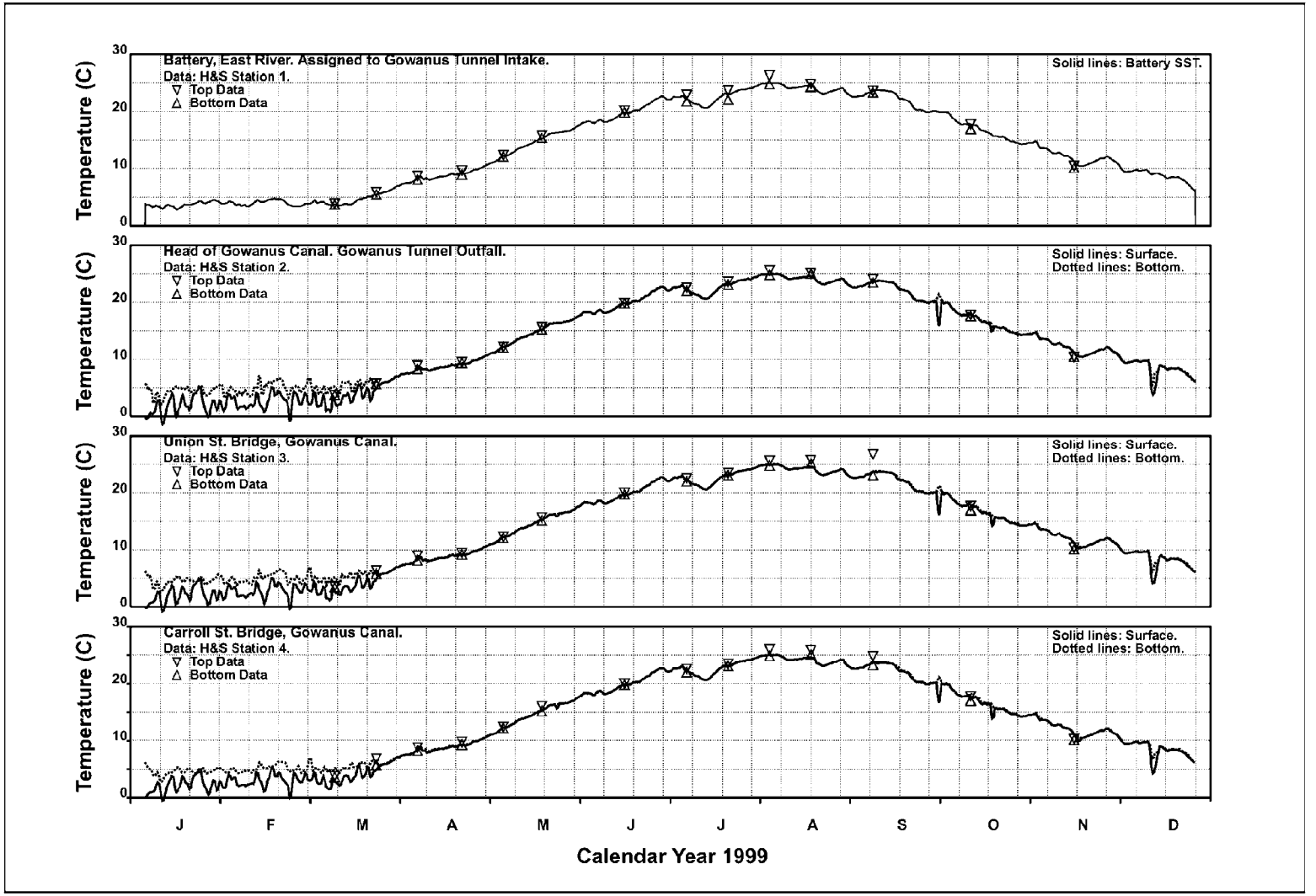

Figure 4-18
Gowanus Canal Temperature Validation Results (1 of 2)

03082010_Gowanus_DEP_Prod
DEP_E_PMP_00005764
NYC_00006967

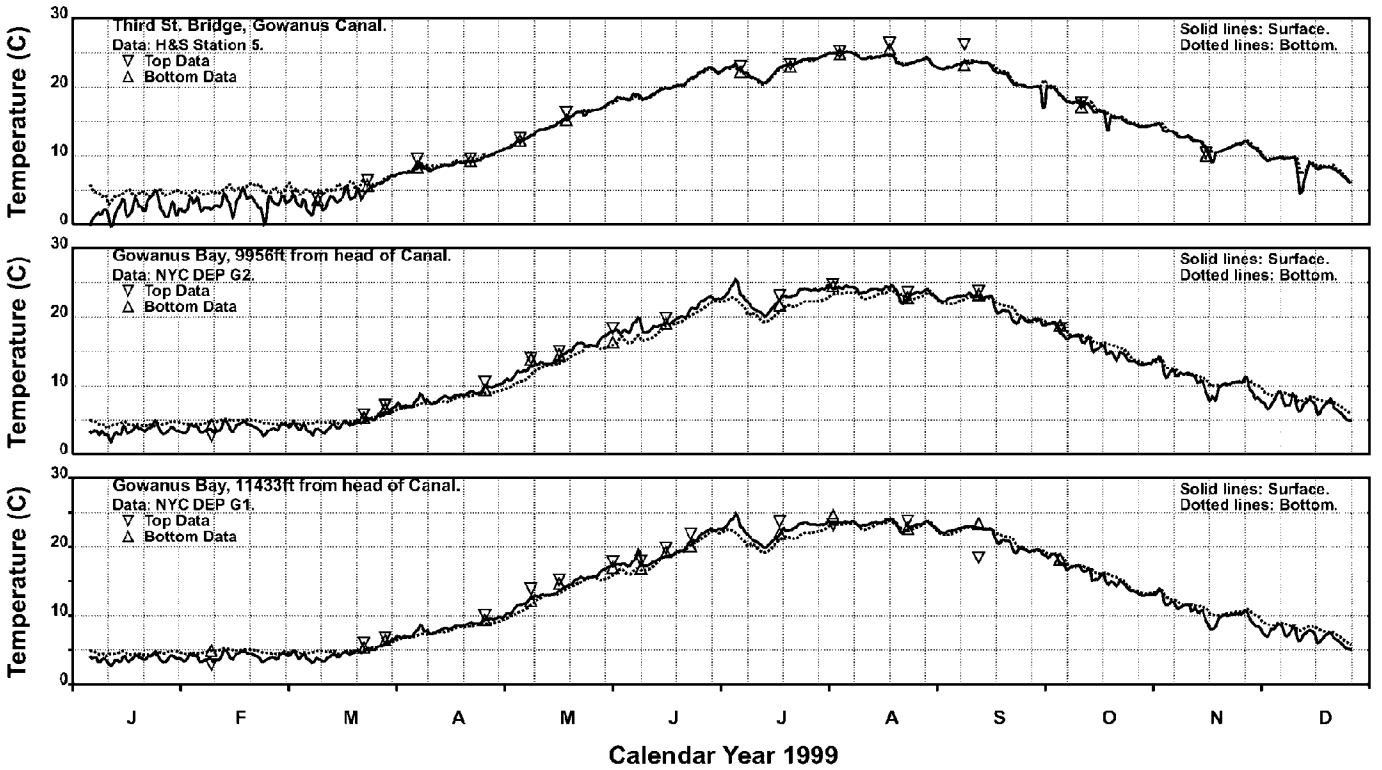

Figure 4-19
Gowanus Canal Temperature Validation Results (2 of 2)

03082010_Gowanus_DEP_Prod
DEP_E_PMP_00005765
NYC_00006968

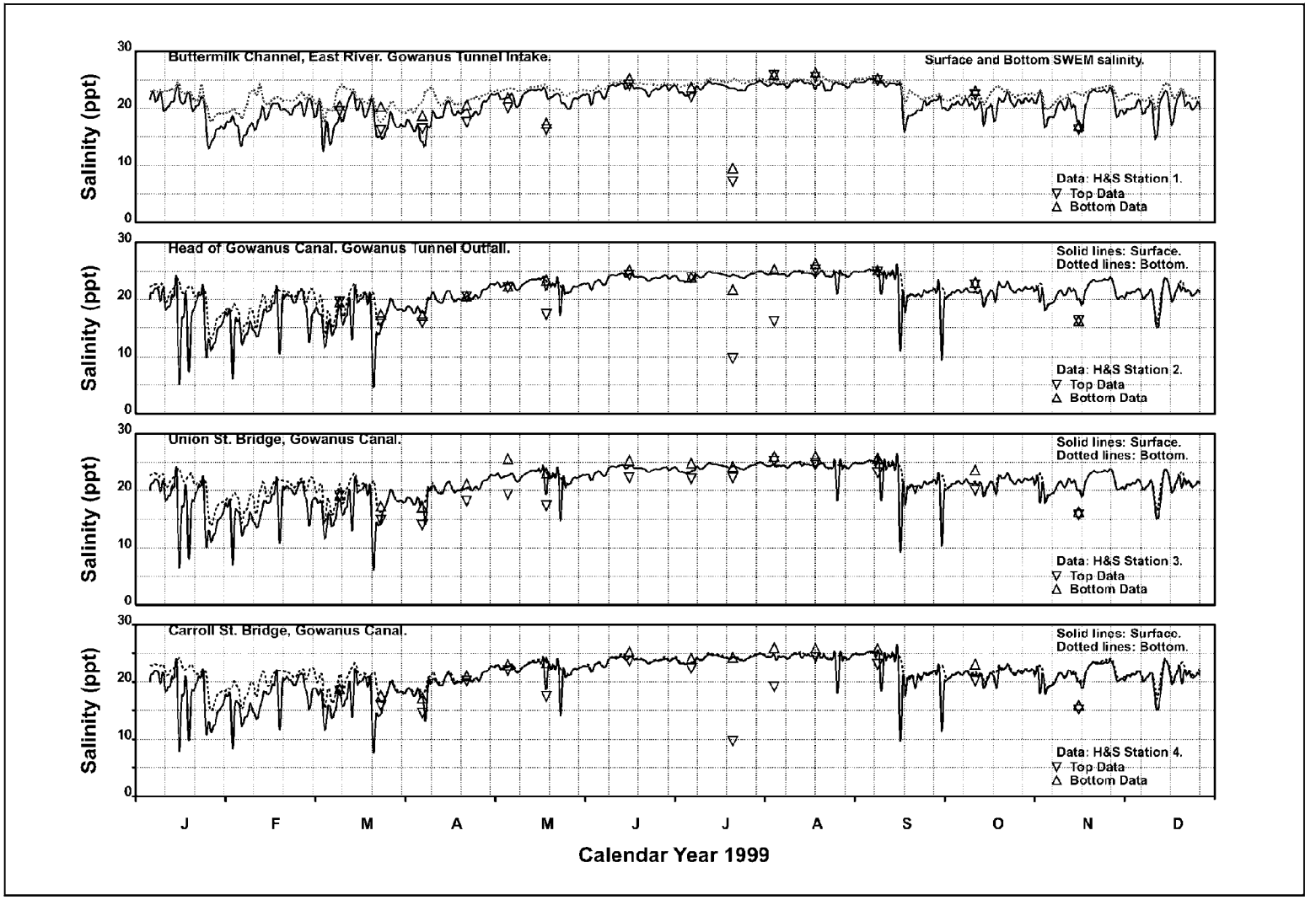

Figure 4-20
Gowanus Canal Salinity Validation Results (1 of 2)

03082010_Gowanus_DEP_Prod
DEP_E_PMP_00005766
NYC_00006969

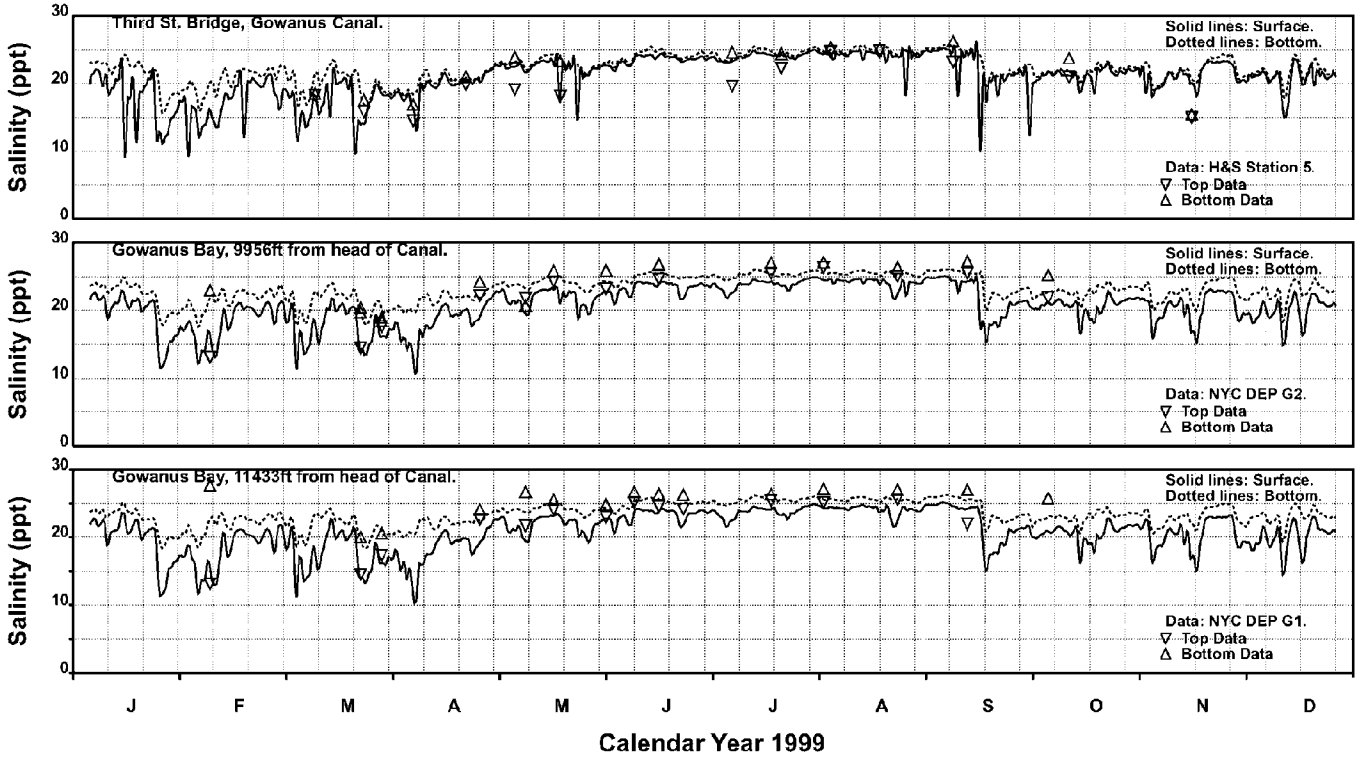

Figure 4-21
Gowanus Canal Salinity Validation Results (2 of 2)

03082010_Gowanus_DEP_Prod
DEP_E_PMP_00005767
NYC_00006970

became well mixed as soon as the Flushing Tunnel flows entered the system (Figure 4-18 and 4-19). Salinity also shows the same vertically mixed pattern (Figure 4-20 and 4-21). The impact of the intermittent wet-weather CSO and stormwater inflows are transient when the Gowanus Canal Flushing Tunnel is operating.

4.3 WATER QUALITY MODEL

The water quality model, RCA, simulates ten constituents, including salinity, ammonia (NH_3), outfall suspended solids, background suspended solids, hydrogen sulfide (H_2S), biochemical oxygen demand (BOD), dissolved oxygen (DO), total and fecal coliforms, and enterococcus bacteria. The primary parameters of concern in the water quality model calibration are dissolved oxygen and bacteria. The Gowanus Canal water quality model was calibrated against wet weather survey data collected during four events in the summer of 1989. Table 4-1 presents a list of the calibration events with a summary of rainfall statistics.

Table 4-1 Water-Quality Model Calibration Events

Date	Central Park Gage		JFK Airport Gage	
	Rainfall Depth (inch)	Maximum Rain Intensity (inch/hr)	Rainfall Depth (inch)	Maximum Rain Intensity (inch/hr)
June 12-16, 1989	2.31	0.76	1.80	0.58
July 6-9, 1989	0.16	0.14	0.25	0.20
August 15-25, 1989	0.92	0.41	0.32	0.12
September 25-28, 1989	0.80	0.20	0.87	0.21
Note: Calibrations used Central Park gage for Red Hook watershed model and JFK gage for Owls Head watershed model.				

The following sections describe the effect of temperature in the model kinetics, initial conditions, boundary conditions, point sources loadings, transport of pollutants, and the calibration of dissolved oxygen and total coliform bacteria.

4.3.1 Temperature Effect

Time-variable temperature is calculated in the hydrodynamic model and linked to the water quality model. Temperature is employed in the model to calculate dissolved oxygen saturation concentrations and to adjust model kinetic coefficients to real time temperatures. Temperature correction coefficients for the major kinetic reactions are summarized in Table 4-2.

NYC_00006971
03082010_Gowanus_DEP_Prod DEP_E_PMP_00005768

Table 4-2 Temperature-Correction Coefficients

Kinetic Reaction	Parameter	Temperature Correction Coefficient
Coliform Die-off	Kb	1.070
Dissolved Oxygen Reaeration	Ka	1.024
Photosynthesis	P	1.066
Respiration	R	1.080
Labile Decay Rate in Sediment	XK1	1.100
Refractory Decay Rate in Sediment	XK2	1.150
H_2S Oxidation	Ks	1.047
BOD Oxidation	Kd	1.047

4.3.2 Initial Conditions

Initial conditions are the concentrations assigned within each model cell for all model systems (constituents) at the start of a model simulation. These concentrations can be set equal to available data at the particular simulation starting time. Another method of assigning initial conditions is to run the model and use the calculated seasonal concentrations as initial conditions. Initial conditions were determined by performing a four-month model run using average concentrations extracted from data collected in June 1989 as initial conditions. The results at the end of this model run were then inputted and used as initial conditions for the calibration simulations.

4.3.3 Transport of Pollutants

The results of the hydrodynamic model provide the water quality model with the water transport and dispersive information required to simulate the transport of pollutants. The dispersive information includes horizontal, lateral, and vertical mixing. As discussed above, the ECOM-3D hydrodynamic model was calibrated to reproduce observed tidal elevations and limited observations of salinity and dye profiles. When used in the water-quality model, the dispersive information provided by ECOM-3D produced pollutant stratification in areas where the observed data showed less or no stratification. The water quality calibration process revealed that extra mixing was required to reproduce the observed data. For areas from Hamilton Avenue to Gowanus Bay, the ECOM-3D-calculated horizontal and lateral dispersions were scaled up by factors of five and 25, respectively, and the vertical dispersion was set to a minimum of 5.0E-4 m^2/day for the entire waterbody.

4.3.4 Dissolved Oxygen Calibration

Dissolved oxygen concentrations in Gowanus Canal are kinetically reduced by algal respiration, oxidation of biochemical oxygen demand (BOD) and sulfides, and by sediment oxygen demand. Dissolved oxygen concentrations are kinetically increased by atmospheric reaeration and algal photosynthesis. Dissolved oxygen concentrations are also influenced by boundary conditions and point source loadings. The following sections summarize the analyses performed to calibrate the Gowanus Canal model for dissolved oxygen.

NYC_00006972
03082010_Gowanus_DEP_Prod DEP_E_PMP_00005769

4.3.4.1 Dissolved Oxygen Reaeration

Dissolved oxygen is exchanged at the air-water interface. When the water column dissolved oxygen concentration is less than the naturally occurring dissolved oxygen saturation concentration, oxygen is added to the water column from the atmosphere. The dissolved oxygen saturation concentration is calculated for the surface water in the model as a function of temperature and salinity. Oxygen is removed from the water column by reaeration when the water is supersaturated with oxygen.

The aeration coefficient is calculated internally in the model as a function of the oxygen transfer coefficient as follows:

$$K_a = K_L/H$$

Where: K_a is the volumetric aeration coefficient [1/day],
K_L is the oxygen interfacial transfer coefficient [ft/day], and
H is the depth of the model surface segment layer [ft].

The oxygen transfer coefficient was developed as a function of wind speed and surface conditions, and is spatially assigned in the model. A conservative estimate assuming a low wind speed would yield a K_L of 1.0 ft/day. A K_L of 0.2 ft/day was assigned to segments from the canal's head to Hamilton Avenue. This reduced value was the result of calibration efforts and can be justified by field observations of grease slicks on the water surface in the upstream reaches of the Canal. A K_L of 0.6 ft/day was assigned to segments from Hamilton Avenue to 23rd Street, and a K_L of 1.0 ft/day was assigned to segments from 23rd Street to the mouth of Gowanus Bay. The rates that are stated above are for 20 ^{o}C and are temperature corrected in the model as previously described.

4.3.4.2 Nitrification

Nitrification is a biological process in which *nitrosomonas* bacteria oxidize ammonia nitrogen present in the water column. The nitrifying bacteria are sensitive species that generally do not exist in highly polluted water bodies such as Gowanus Canal. Ammonia and nitrate data collected in the canal support the assertion that the nitrifying bacteria are not present in Gowanus Canal. The water quality calibration did not include nitrification in Gowanus Canal. This did not by any extent significantly influence the calculation of dissolved oxygen concentrations.

4.3.4.3 Photosynthesis and Respiration

Algae suspended in the water column can add oxygen to the water column during periods of sunlight (photosynthesis) and can continuously consume oxygen (respiration). Special studies have been conducted as part of previous field sampling programs to evaluate the rate of oxygen production and respiration in similar waterbodies. These studies determined the amount of oxygen produced at various times in the day at the water surface. Measurements of chlorophyll-a concentrations were also performed to determine relationships between the rate of photosynthesis

NYC_00006973
03082010_Gowanus_DEP_Prod DEP_E_PMP_00005770

and chlorophyll-a concentrations. In these studies, samples were collected for measurements of chlorophyll-a concentrations to estimate the rates of photosynthesis and respiration.

Assuming that nutrients are not limiting, the gross production of oxygen by photosynthesis can be expressed as a function of a maximum photosynthesis production rate and an attenuation factor as follows:

$$\text{Photosynthesis} = P_{max} * G(I_a)$$

where P_{max} is the maximum production of oxygen at optimum or "saturated" light conditions at water surface, and $G(I_a)$ is the light attenuation factor over depth. The maximum photosynthesis rate, P_{max}, is represented as follows:

$$P_{max} = A_{op} * G_{max} * P(t)$$

where A_{op} is the ratio of oxygen to chlorophyll-a (mg O_2/ug chl-a), G_{max} is the maximum phytoplankton growth rate (day $^{-1}$), and P(t) is the phytoplankton chlorophyll-a concentration (ug/L). A_{op} and G_{max} were set in the model to 0.3 mg O_2/ug chl-a and 3.0/day, respectively (Thomann/Mueller). Chlorophyll-a was spatially set to constant values throughout the calibration simulation. Chlorophyll-a concentrations used in the calibration were extracted from data collected in the canal and from SWEM-calculated results at the boundary. A data-extracted chlorophyll-a concentration of 2.0 ug/L was assigned to segments between the head of the canal and Hamilton Avenue. A 5.0 ug/L chlorophyll-a concentration, also extracted from data, was assigned for segments from Hamilton Avenue to 23rd Street. An average chlorophyll-a concentration of 8.5 ug/L was extracted from SWEM results at the segment that represents Gowanus Bay and was assigned to segments from 23rd Street to Gowanus Bay.

The light attenuation factor, $G(I_a)$, reduces the photosynthesis effect at lower depth. It is a function of the fraction of day that experiences sunlight, the depth of the water segment, light saturation intensity, total available solar radiation at the water surface, and the light extinction coefficient. The hydrodynamic model provides the depth of water. The light saturation intensity, which is the light intensity at which phytoplankton grow at a maximum rate, was set to 300 langleys/day. The fraction of day and the total available solar radiation assigned for each day of the calibration period were retrieved from SWEM, which uses LaGuardia Airport meteorological records.

A light extinction coefficient of 1.34/m was set for the entire model domain throughout the calibration simulation. This value was extracted from summer 1989 SWEM results at the segment representing Gowanus Canal. This value was later compared to secchi depth data collected in the canal and found to be in excellent agreement.

Respiration is algae's utilization of dissolved oxygen. The algal respiration rate is based on the simple assumption that the respiration rate is proportional to the production of oxygen at optimum light conditions (P_{max}):

$$\text{Respiration} = P_{max} * G$$

NYC_00006974
03082010_Gowanus_DEP_Prod DEP_E_PMP_00005771

where G is a proportionality constant (dimensionless) converting the maximum photosynthetic effect to respiration. According to research literature, G is approximately 0.1, and can range from 0.05 to 0.20. A constant value of 0.085 was used in the model during calibration.

4.3.4.4 Sediment Oxygen Demand and Diagenesis

Particulate solids are discharged by dry weather overflows, CSOs and stormwater discharges. These particulate solids settle to the bottom sediments of Gowanus Canal, and promote a series of chemical reactions that utilize dissolved oxygen in the aerobic sediment layer and the water column. As oxygen is depleted in the sediment layer, anaerobic reactions begin. Sediment reactions produce hydrogen sulfide, which either oxidizes in the aerobic layer of the sediment or migrates up from the sediment into the water column. The entire process is known as diagenesis. Physical indicators that such reactions are occurring in receiving waters are strong odors of hydrogen sulfide and sediment mounds at discharge points. Both indicators are apparent in Gowanus Canal. Previous CSO studies in similar tributaries of New York Harbor have shown that diagenesis plays an important role in receiving water dissolved oxygen kinetics.

Modeling of total suspended solids (TSS) was separated into outfall and background components to distinguish between the heavier, more-settleable solids discharged from sewers and the lighter, less-settleable solids suspended in receiving waters. A constant settling rate of 50.0 ft/day was used for sewer-outfall solids, while a settling rate of 1.0 ft/day was used for background (receiving-water) solids. Prior to simulating the calibration period, the settled solids system was brought to equilibrium by "spinning" the model for several years.

The conversion of particulate solids to reactive carbon which aerobically and anaerobically decays in the sediment was based on information developed in other study areas. The factors that were employed to evaluate the reactive carbon in the sediment were the measure of volatile portion in the total suspended solids (VSS/TSS), particulate carbon portion of the volatile solids (POC/VSS), and the reactive carbon portion of the particulate carbon (RC/POC). The VSS/TSS, POC/VSS, and RC/POC ratios were estimated from previous studies and set to 0.64, 0.50, and 0.70, respectively, which yields a reactive carbon to TSS ratio of 0.22.

In the model, reactive carbon settled to the sediment was separated into rapidly decaying (labile) and slowly decaying (refractory) carbon classes. Analyses of sediment diagenesis during the calibration effort resulted in the use of a ratio of 0.50 for the labile to refractory classes of reactive carbon. Labile materials were set to decay at a rate of 1.00/day, while the refractory materials were set to decay at a rate of 0.001/day.

Once the model calculates total diagenesis based on the reactive carbon settled to the sediment it further fractionates diagenesis between SOD and hydrogen sulfide flux. It calculates the SOD and sulfide fractions using a SOD model developed by Di Toro et al (Di Toro, 1990). In this model, mathematical relationships calculate the SOD and hydrogen sulfide flux fractions using an iterative process that takes into account the chemical reaction velocities responsible for oxygen uptake in sediments. Furthermore, the total SOD in the model is divided into a carbonaceous fraction and a nitrogenous fraction. Hence, these chemical reaction velocities become important and sensitive calibration parameters for the water quality model's overall dissolved oxygen calibration. The reaction velocity for the carbonaceous SOD fraction, 'k_C',

NYC_00006975
03082010_Gowanus_DEP_Prod DEP_E_PMP_00005772

was set to 2.0 m/day, and the nitrogenous SOD reaction velocity, 'k_N' was set to 0.15 m/day. These values are consistent with laboratory and field measurements reported in Di Toro's model development studies.

Initial sediment oxygen demand (SOD) for all segments in the model were set to 1.50 g O_2/m^2-day. This initial SOD value was based on sediment sampling surveys performed during the summer of 1989 and long-term simulations of SOD in the model. The model also accounts for SOD resulting from algal settling and settled solids not originating from CSO or stormwater sources by adding an additional 1.0 g O_2/m^2-day to calculated SOD.

4.3.4.5 Hydrogen Sulfide Oxidation

Highly organic sediments subjected to anaerobic conditions in the water column are a source of hydrogen sulfide (H_2S) to the overlying water. Some of this sulfide is biochemically oxidized in the water column to form sulfuric acid. The remaining sulfide is released to the atmosphere as hydrogen sulfide gas. The three components of the hydrogen sulfide kinetic calculations are mass flux from the sediment to the water column, oxidation in the water column, and volatilization to the atmosphere at the water surface.

H_2S mass flux from the sediment is a function of sediment diagenesis. The rate at which H_2S is diffused into the water column is dependent on the dissolved oxygen concentration in the water column, sediment diagenesis, and sediment oxygen demand. The calibration of the mass flux from the sediment was discussed in the sediment oxygen demand section.

The rate at which the sulfide is oxidized in the water column is called the sulfide oxidation rate (K_s). Laboratory analyses conducted in previous studies indicated that this rate is higher than most other rates and that it can exceed 1.5/day. A K_S value of 2.0/day was used in the calibration of the model. The half-saturation coefficient for H_2S oxidation (K_{H_2S}) was set to 1.0 mg/L.

In the surface layer of the water column, the model allows for volatilization of H_2S to the atmosphere. The volatilization rate is calculated internally in the model as a function of H_2S transfer coefficient as follows:

$$K_{AS} = K_{LS}/H$$

where K_{AS} in (1/day) is the volatilization rate, K_{LS} in (m/day) is the transfer coefficient of H_2S, and H in (m) is the depth of the model surface segment layer. A K_{LS} value of 2.0 m/day was used for all water segments in the model.

4.3.4.6 BOD Oxidation

The biochemical oxygen demand (BOD) oxidation rate (K_d) is the rate at which microorganisms utilize oxygen dissolved in the water column during the process of consuming organic matter. The model kinetics uses ultimate BOD in its calculations and a value of 3.0 was chosen for the ratio of the ultimate BOD to the five-day BOD (BOD_5). The oxidation rate used during the calibration was 0.30/day.

NYC_00006976
03082010_Gowanus_DEP_Prod DEP_E_PMP_00005773

4.3.4.7 Dissolved Oxygen 1989 Calibration Results

Temporal comparison of calculated and observed dissolved oxygen concentrations during the four-month (June - September 1989) calibration period, along with reported rainfall, is shown on Figure 4-22. Station locations are shown in Figure 2-2. Figures 4-23 through 4-26 show the predefined calibration events individually. The model reasonably reproduces increased dissolved oxygen concentrations during wet weather events resulting from higher dissolved oxygen in the wet weather discharge as compared to receiving water measured concentrations.

Following the events, dissolved oxygen is depressed due to its uptake during the biochemical breakdown of the discharged pollutants. Dissolved oxygen concentrations then return to pre-event conditions once the labile component of the discharged carbon is extinguished or is reduced to steady state levels.

These comparisons indicate that the model generally predicts Gowanus Canal dissolved oxygen concentrations during and following wet-weather events with a reasonable degree of accuracy. The model did have difficulty reproducing unusual surface/bottom inversions observed occasionally at data station G3. Though the model does reproduce the movement of oxygen-laden water in the salt wedge from Upper New York Bay, the magnitude and exact location of the inversion is not always matched. However, the model does reproduce the low dissolved-oxygen levels observed in the Canal during the critical July and August periods.

4.3.5 Total and Fecal Coliform Calibration

Total and fecal coliform bacteria is discharged to Gowanus Canal during dry weather overflows and wet weather discharges from combined and storm sewers. Coliform bacteria are also present in the waters surrounding Gowanus Canal and can influence coliform concentrations found in the Bay and Canal. Coliform concentrations in the nearby waters are due to CSO and storm water discharges into the Upper New York Harbor, including the East River and its tributaries. The following sections summarize the analyses performed to calibrate the Gowanus Canal model for total and fecal coliforms bacteria. Enterococcus bacteria was not modeled during the calibration due to lack of data

4.3.5.1 Coliform Die-Off Rate

The kinetic portion of the model describes the loss of bacteria due to first order die-off rate. This die-off rate is comprised of three mechanisms: a base mortality rate, death due to salinity, and death due to solar radiation. The effect of solar radiation on the total death rate is generally small during and following wet weather events and is not included in the model. The overall death rate varies with water temperature. Both total and fecal coliform were assumed to have the same die off rates.

NYC_00006977
03082010_Gowanus_DEP_Prod DEP_E_PMP_00005774

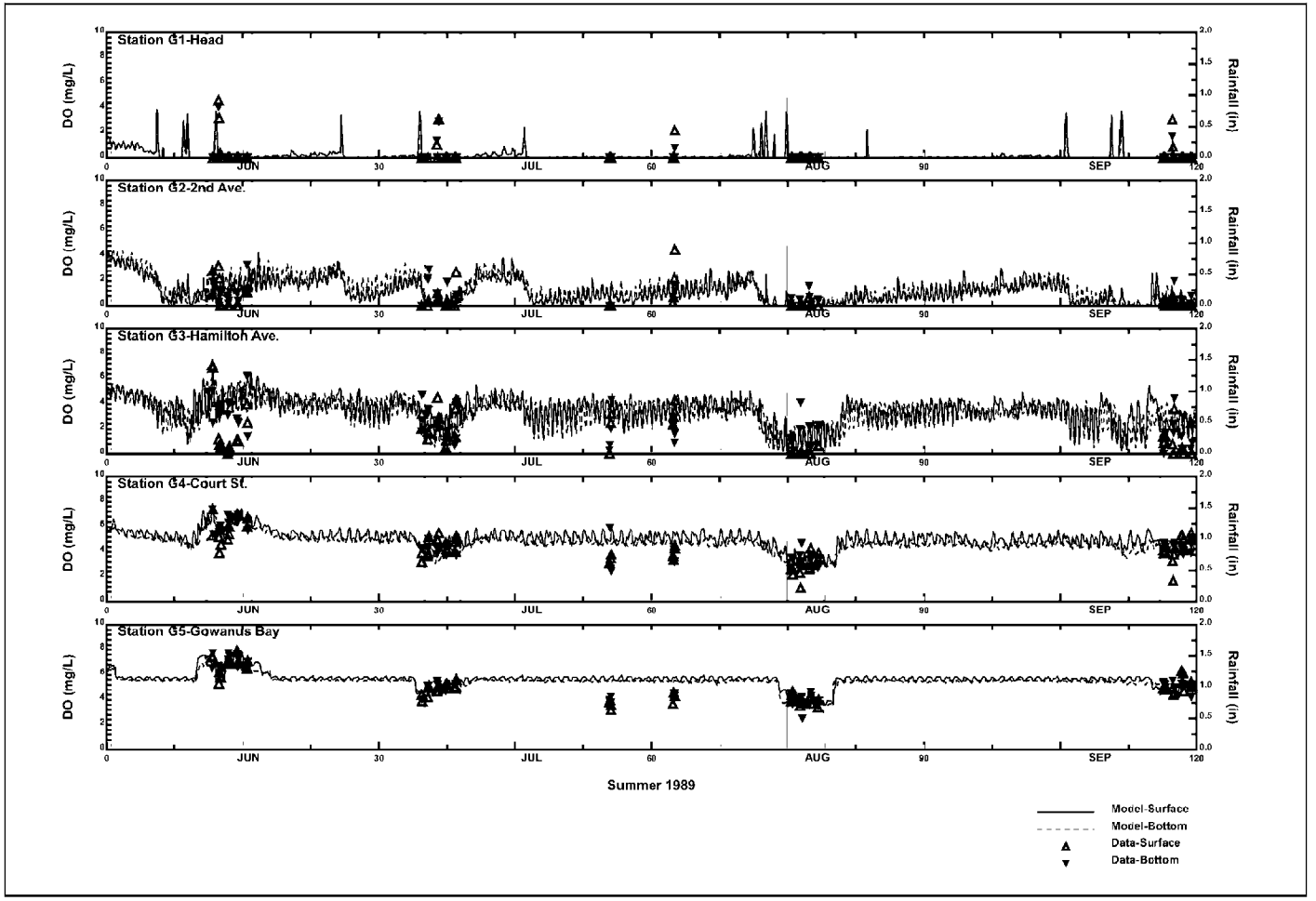

Figure 4-22
Calculated and Observed Dissolved Oxygen Concentrations
Gowanus Calibration: June-Sept 1989

03082010_Gowanus_DEP_Prod
DEP_E_PMP_00005775
NYC_00006978

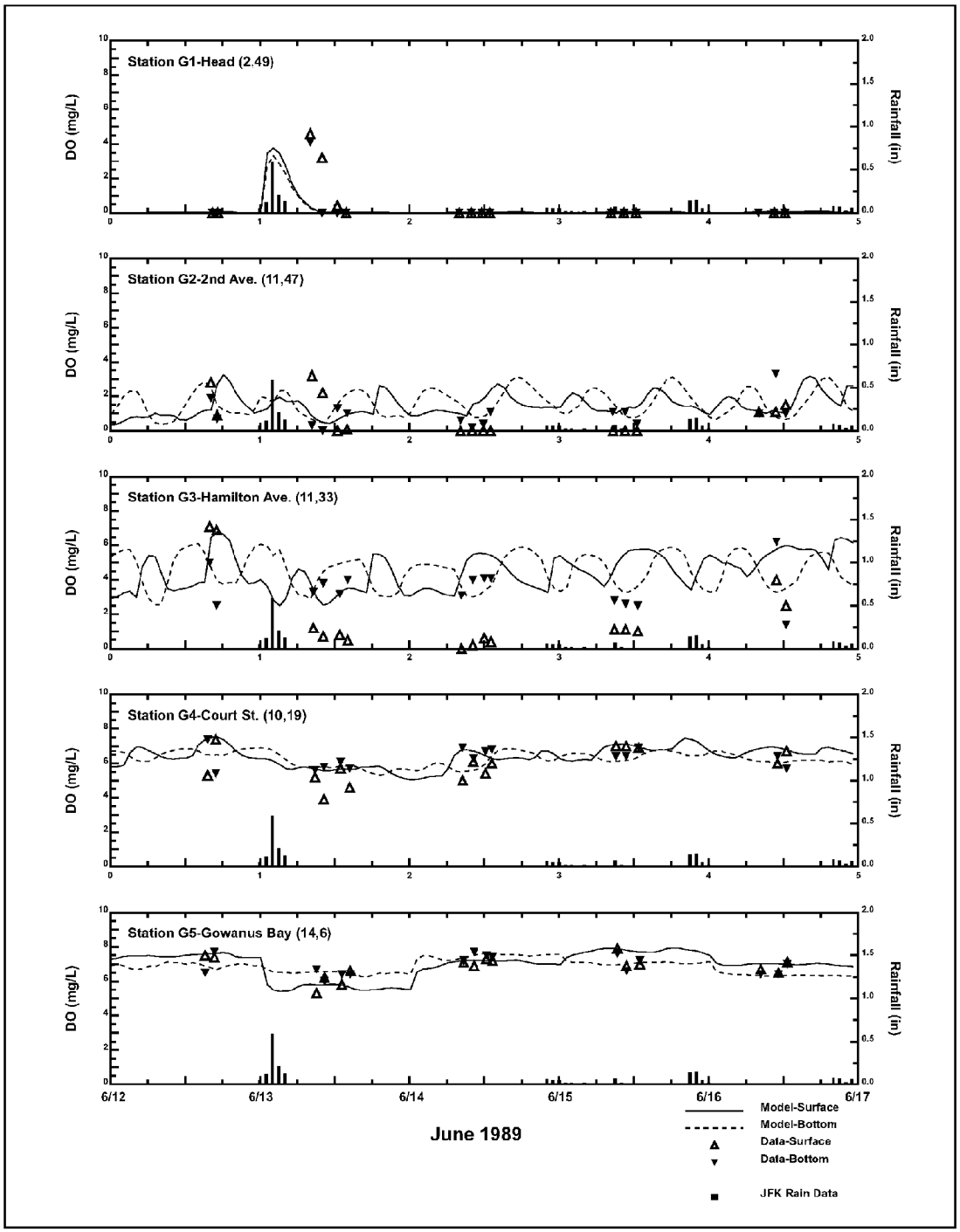

Figure 4-23
Calculated and Observed DO Concentrations
Gowanus Canal Calibration: June 12-16, 1989

NYC_00006979
03082010_Gowanus_DEP_Prod DEP_E_PMP_00005776

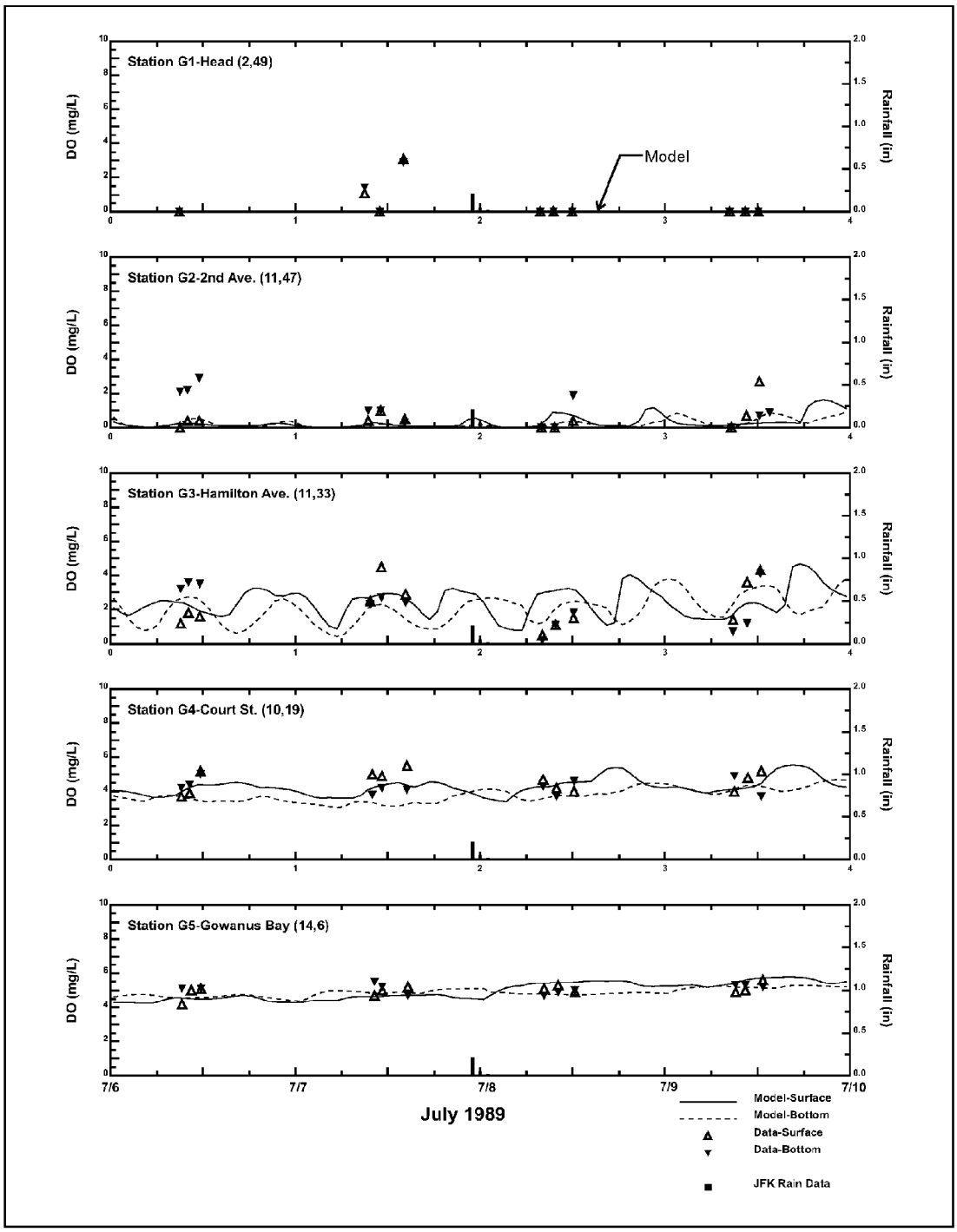

Figure 4-24
Calculated and Observed DO Concentrations
Gowanus Canal Calibration: July 6-9, 1989

NYC_00006980
03082010_Gowanus_DEP_Prod
DEP_E_PMP_00005777

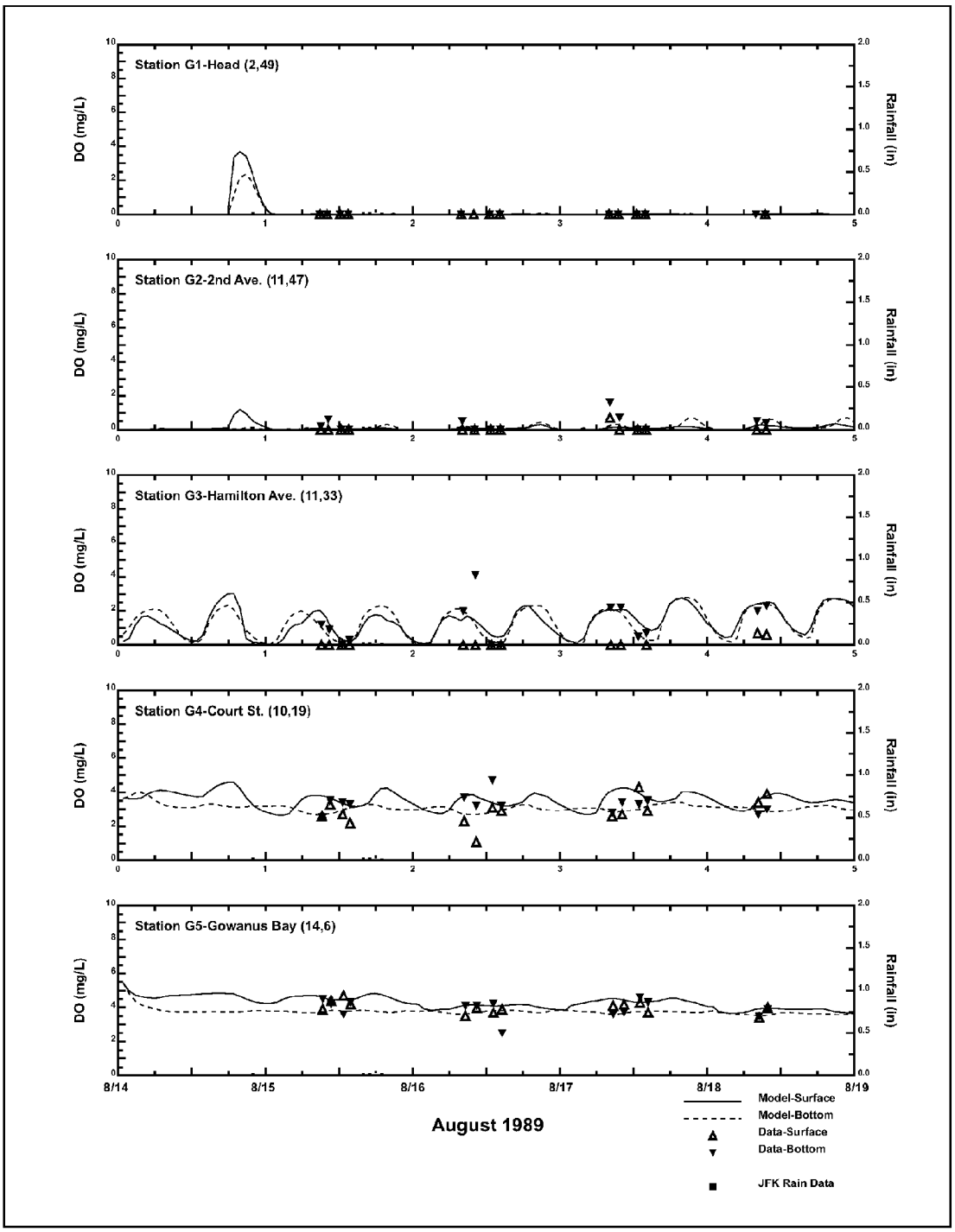

Figure 4-25
Calculated and Observed DO Concentrations
Gowanus Canal Calibration: August 15-18, 1989

NYC_00006981
03082010_Gowanus_DEP_Prod
DEP_E_PMP_00005778

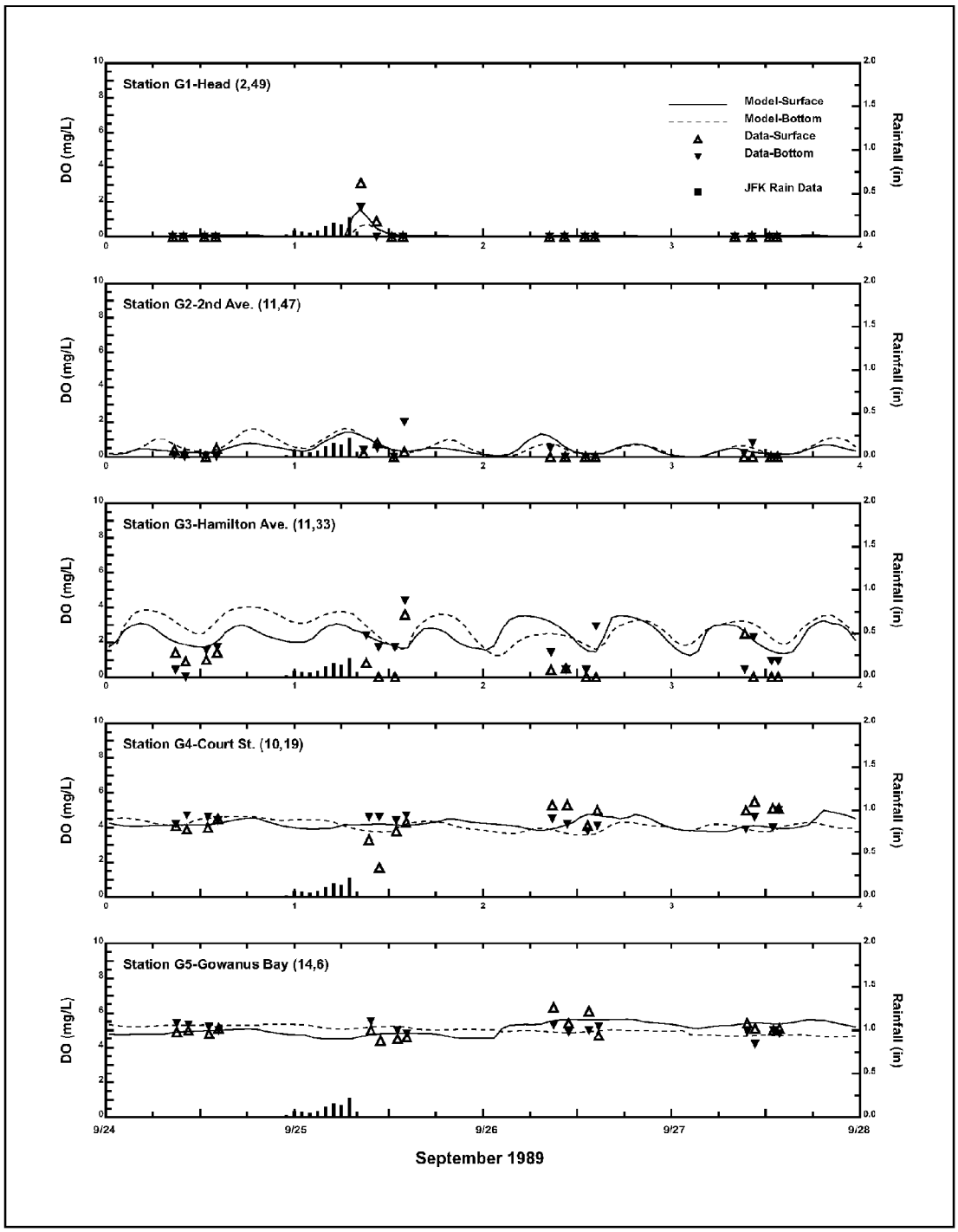

Figure 4-26
Calculated and Observed DO Concentrations
Gowanus Canal Calibration: September 25-28, 1989

NYC_00006982
03082010_Gowanus_DEP_Prod
DEP_E_PMP_00005779

The base mortality rate used in the model was 0.8/day, and the salinity loss rate used was 0.6/day (for 100% saline water.) The total die-off rate used in the model is expressed as:

$$K_b = (0.8 + 0.6 * SAL/33.7) * 1.07^{(T-20)}$$

where K_b is the coliform die-off rate (per day), T is temperature (degrees celsius), and SAL is salinity (ppt).

Die-off rates calculated by the model during the calibration averaged 1.27 for all segments at all depths and ranged from 0.72 to 2.10.

4.3.5.2 Total and Fecal Coliform 1989 Calibration Results

Temporal comparisons of calculated and observed total coliform concentrations for the summer 1989 calibration period are shown on Figure 4-27. Station locations are shown in Figure 2-2. Figures 4-28 through 4-31 show the comparisons during selected four events for calibration. The model reasonably reproduces increased coliform concentrations during wet weather events resulting from coliform loading from the wet weather discharges. Following the event, coliform concentrations are reduced due to die-off and wash away of coliforms.

Temporal comparison of fecal coliform calculated and observed concentrations for the full summer calibration period and for the four sampling events are included in Appendix A. Similar to the total coliform comparisons, the model is able to simulate fecal coliform increases due to wet weather events as well as die-off and dilution.

4.3.5.3 BOD_5 and TSS 1989 Calibration Results

The 1989 model calibration also included calibration to BOD an TSS. Model and data comparisons are included in Appendix A for each of these parameters for the four month calibration period as well as for each of the 4 event periods. In general the model captures the increases in water column BOD and TSS during the rain events. Also the model is able to capture the impaired water quality at the head of the Gowanus Canal as reflected in the data. High model and data BOD results in oxygen levels near zero near the head of the Gowanus Canal. Model and data BOD reflect demand due to point sources as well as from the sediment oxygen demand and release of hydrogen sulfide. TSS levels at the head of the canal reflect point source discharges as well as wash away due to tidal influences.

These comparisons indicate that the model predicts the Gowanus Canal elevated levels of coliforms during and following wet-weather events with a reasonable degree of accuracy.

4.4 WATER QUALITY MODEL VALIDATION

In order to assure that the Gowanus Canal Model accurately simulates the effect of the Gowanus Canal Flushing Tunnel, which draws water from Upper New York Bay into the head of Gowanus Canal, the model was validated by comparing model results to dissolved oxygen data collected after the reactivation of the Flushing Tunnel in March 1999. Dissolved oxygen was

NYC_00006983
03082010_Gowanus_DEP_Prod DEP_E_PMP_00005780

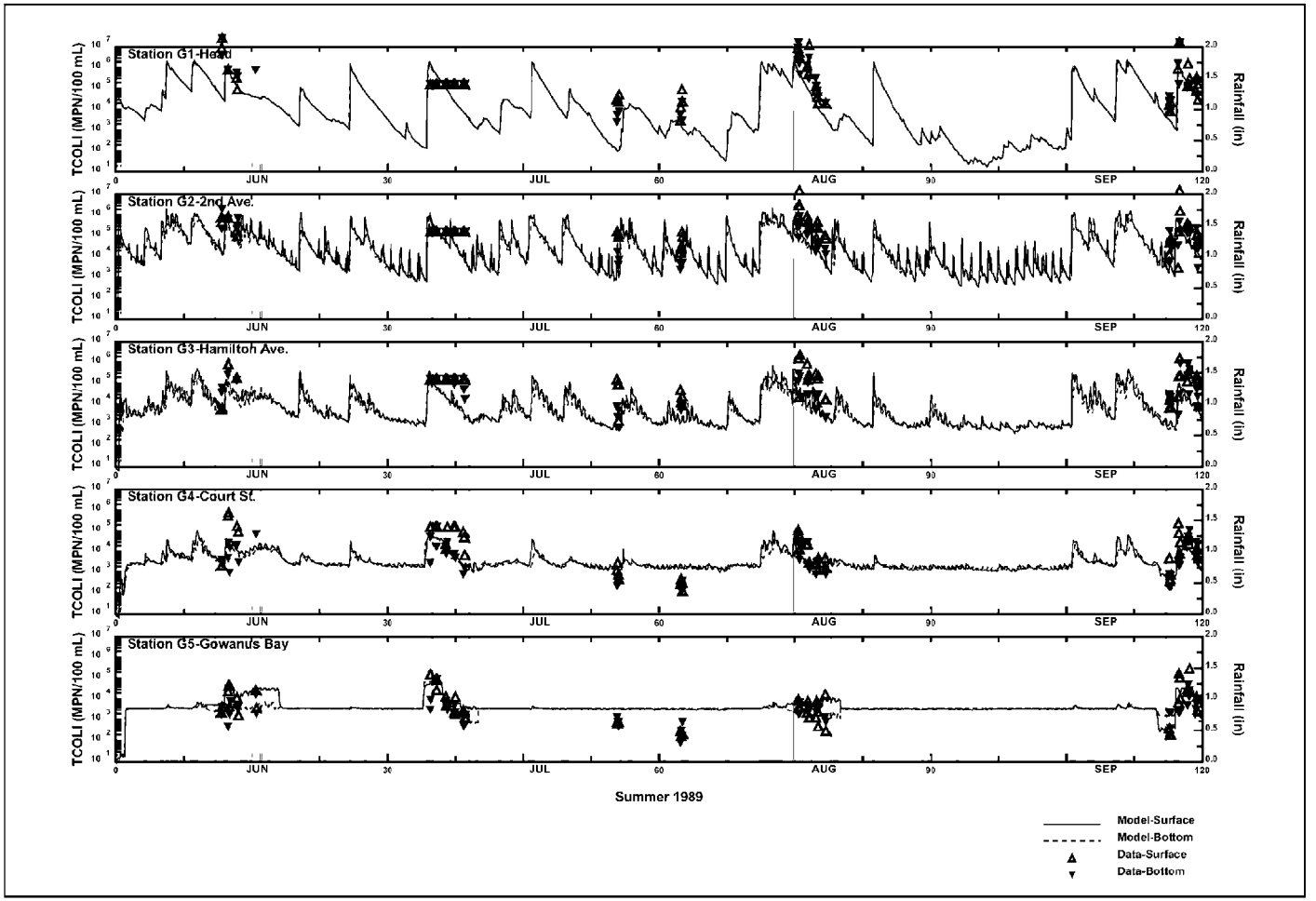

Figure 4-27
Calculated and Observed Total Coliform Concentrations
Gowanus Canal Calibration: June-Sept 1989

03082010_Gowanus_DEP_Prod
DEP_E_PMP_00005781
NYC_00006984

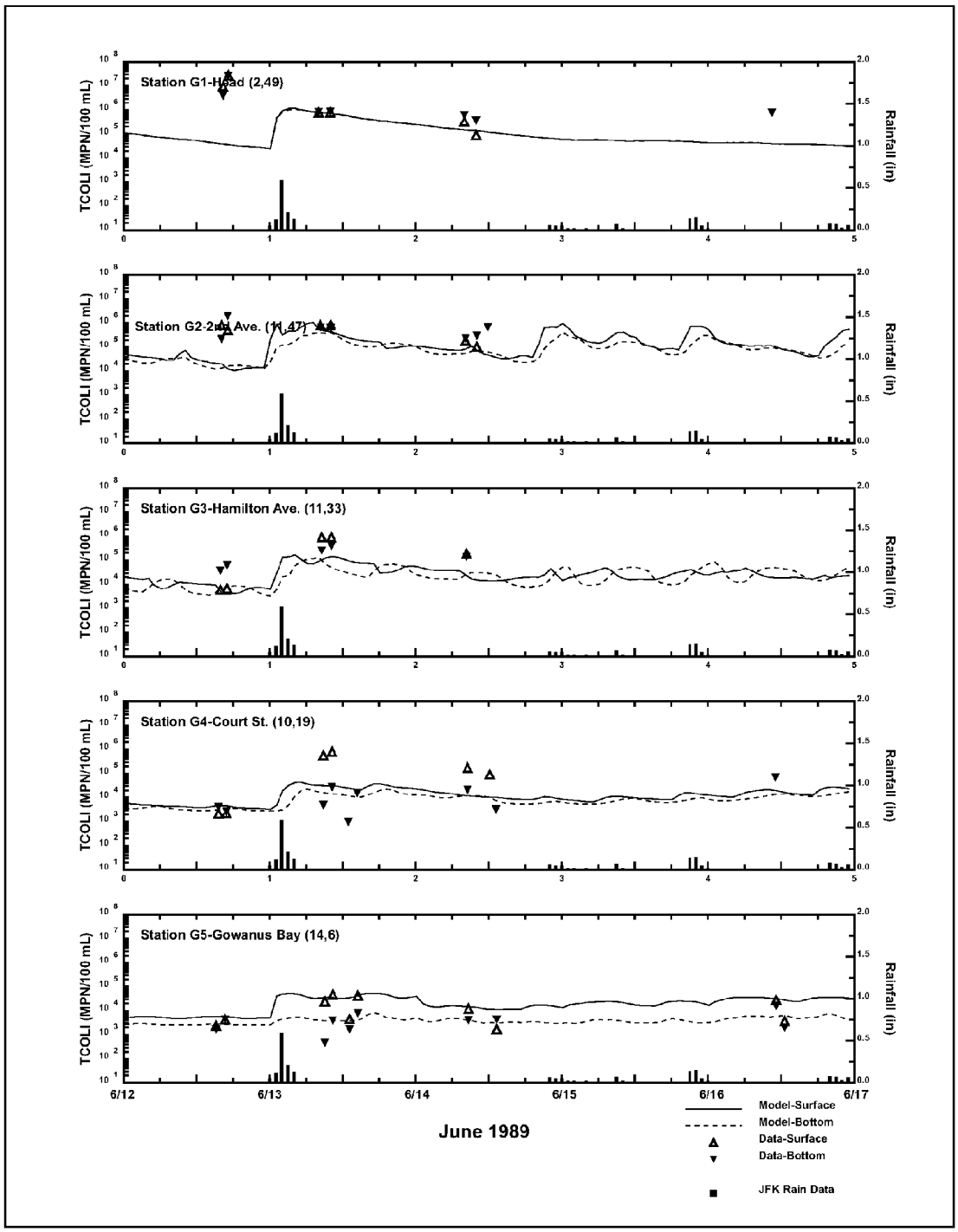

Figure 4-28
Calculated and Observed Total Coliform Concentrations
Gowanus Canal Calibration: June 12-16, 1989

NYC_00006985
03082010_Gowanus_DEP_Prod
DEP_E_PMP_00005782

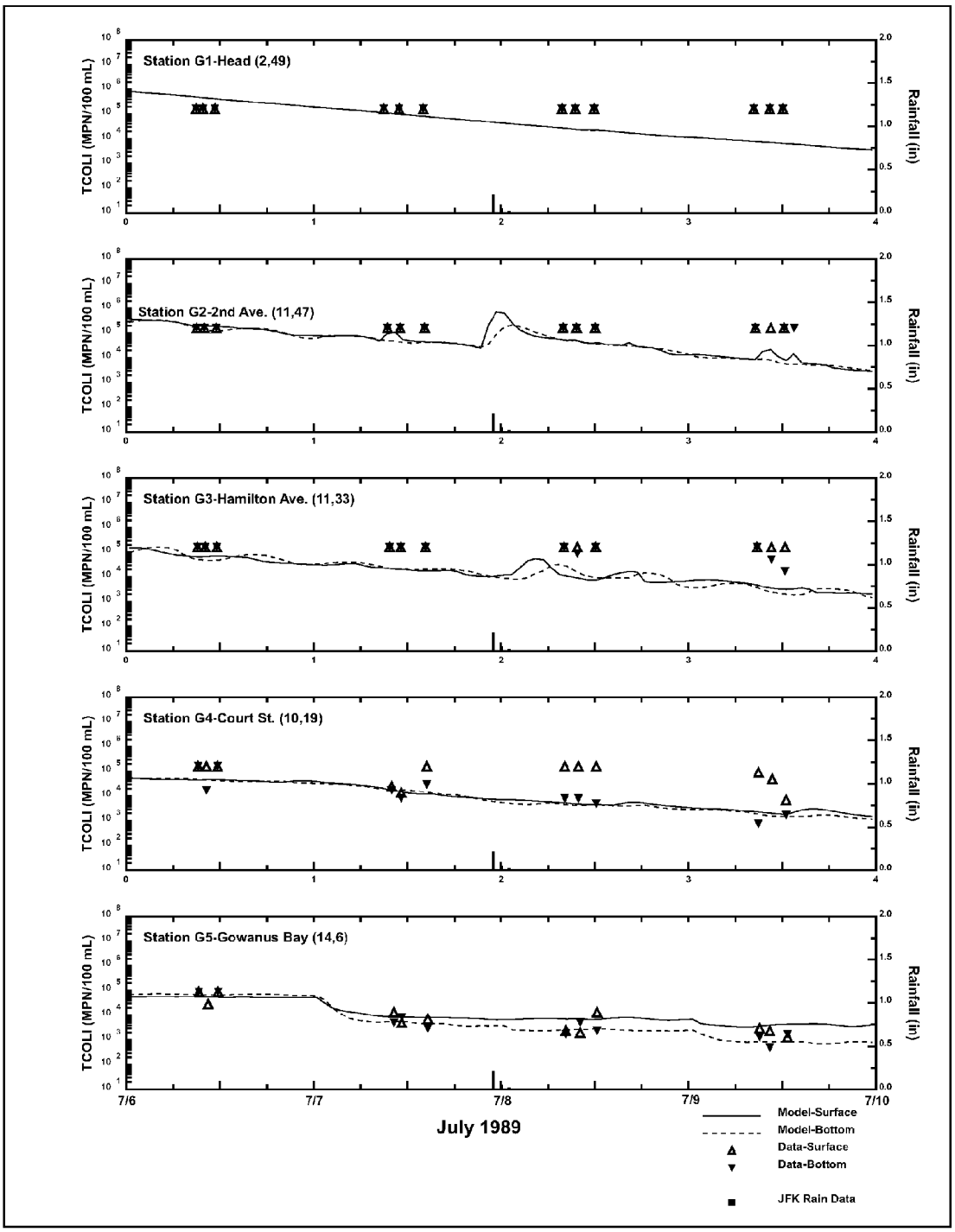

Figure 4-29
Calculated and Observed Total Coliform Concentrations
Gowanus Canal Calibration: July 6-9, 1989

NYC_00006986
03082010_Gowanus_DEP_Prod
DEP_E_PMP_00005783

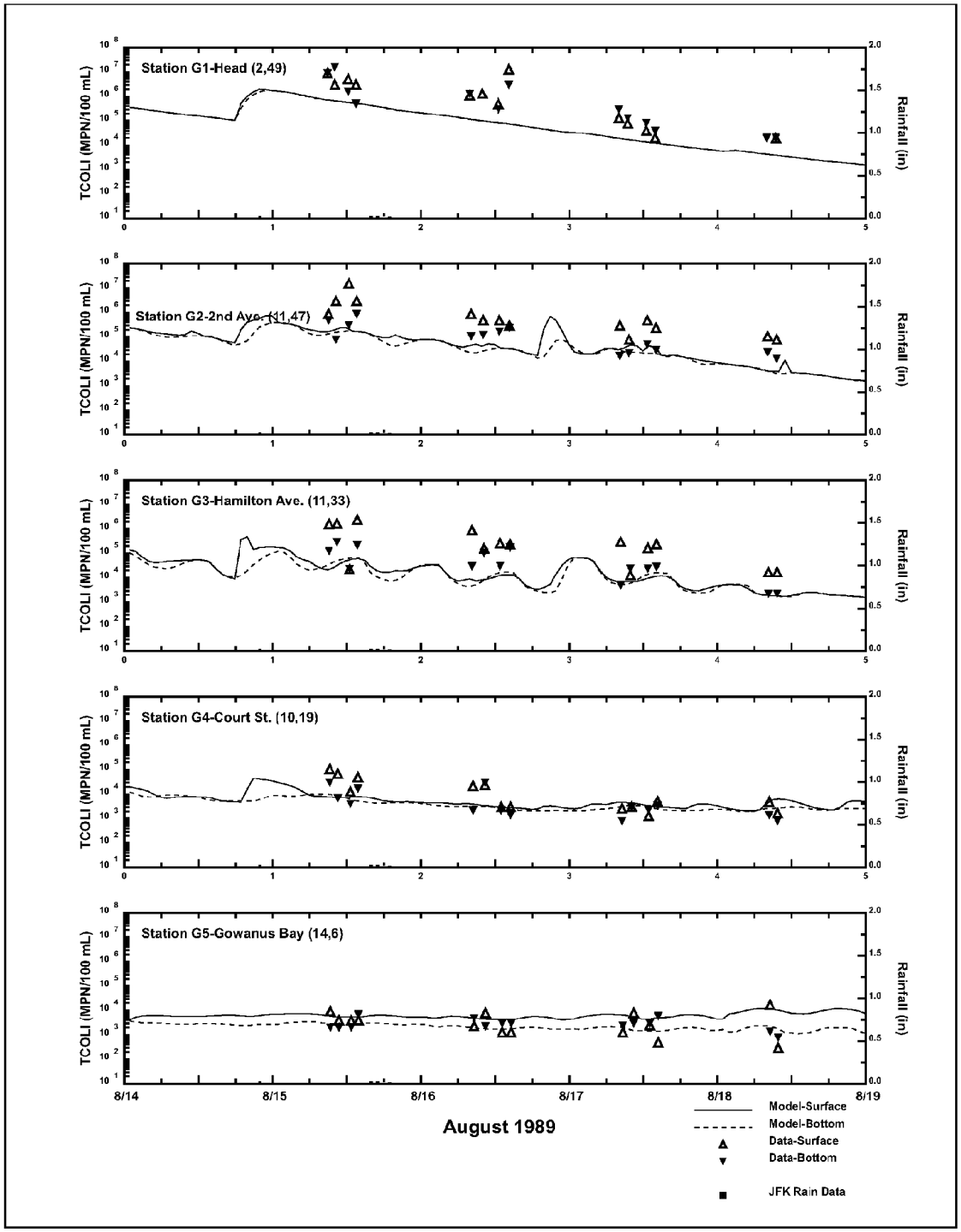

Figure 4-30
Calculated and Observed Total Coliform Concentrations
Gowanus Canal Calibration: August 15-18, 1989

NYC_00006987
03082010_Gowanus_DEP_Prod
DEP_E_PMP_00005784

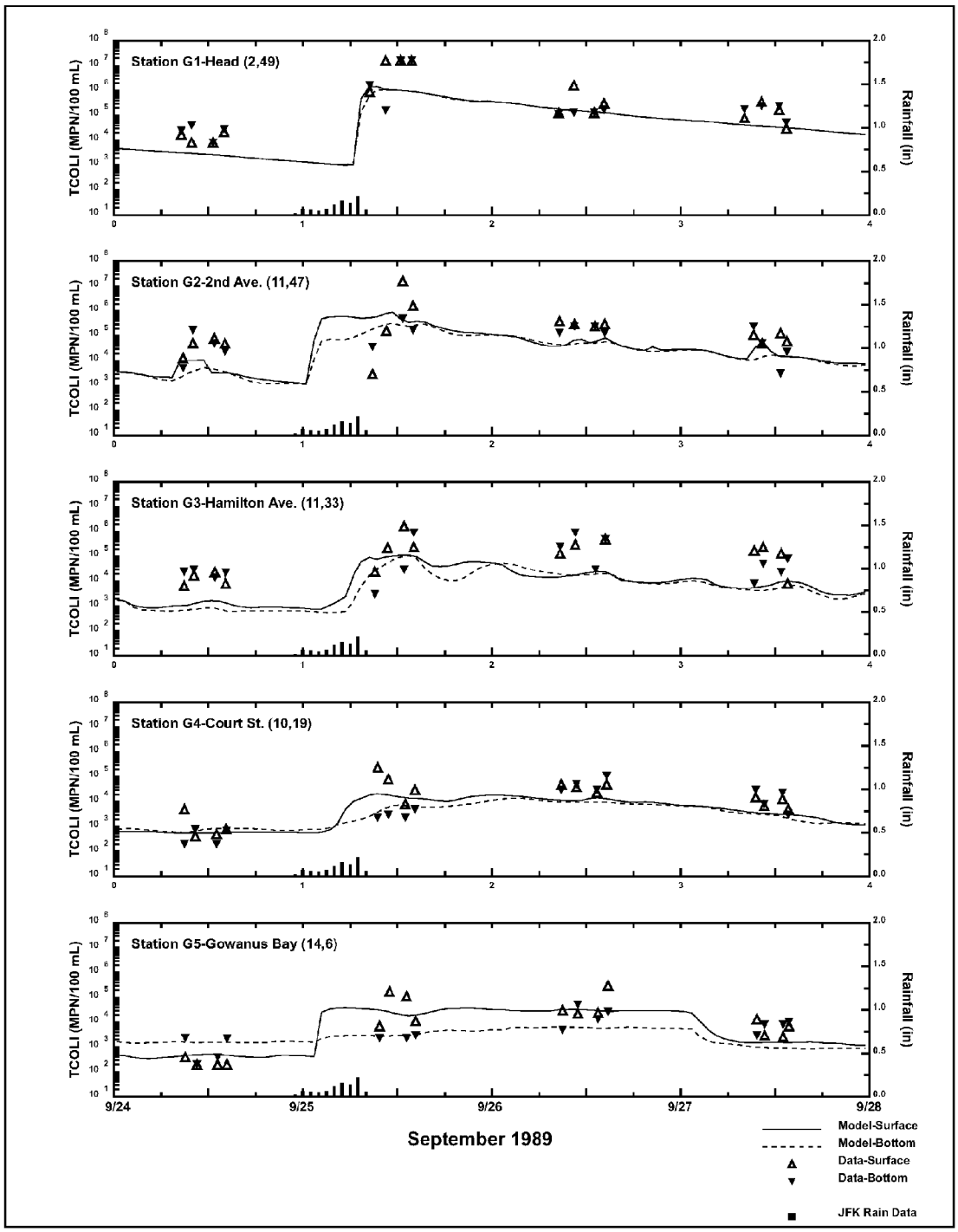

Figure 4-31
Calculated and Observed Total Coliform Concentrations
Gowanus Canal Calibration: September 25-28, 1989

NYC_00006988
03082010_Gowanus_DEP_Prod DEP_E_PMP_00005785

measured to track the benefits of reactivating the Flushing Tunnel; pathogens were not measured under this monitoring program. The validation simulation was performed for calendar year 1999, which included periods for which the Gowanus Canal Flushing Tunnel was not active.

The validation simulation was performed using the rates and constants developed during the model calibration. Initial conditions for dissolved oxygen were extracted from DEP's Harbor Survey dataset for station G5. The boundary conditions were also extracted from available Harbor Survey data collected during 1999. Pollutant loadings included CSO and stormwater discharges as per InfoWorks results and assigned concentrations for sanitary and storm water used in the calibration process. InfoWorks computed no dry-weather overflows during the validation period; this was confirmed by the lack of evidence supporting the existence of DWOs in Gowanus Canal and the fact that, by 1999, DEP had already taken corrective measures to eliminate DWOs.

The Gowanus Canal Flushing Tunnel enhances the circulation and exchange of Gowanus Canal waters by continuously forcing water from Buttermilk Channel (Upper New York Bay) into the head end of the Canal. This improves water quality in the Canal. Since Upper New York Bay is the source of the introduced water, water quality conditions in the Upper New York Bay have a significant impact on water quality in Gowanus Canal when the Gowanus Canal Flushing Tunnel is in operation. Gowanus Canal Flushing Tunnel flows and their associated pollutant mass loadings were included in the validation run. Gowanus Canal Flushing Tunnel flows were calculated from a tidally influenced semi-diurnal function of the existing pumping rates as previously discussed in the hydrodynamic section. Due to maintenance procedures, the Gowanus Canal Flushing Tunnel was shut down various times during 1999. The validation simulation of 1999 mimics these maintenance events by turning the flow function on and off at the appropriate times. In order to generate loadings associated with the Gowanus Canal Flushing Tunnel, monthly dissolved oxygen values were extracted from water quality data collected in Buttermilk Channel during the post-Gowanus Canal Flushing Tunnel reactivation monitoring. Monthly values for months which had no Buttermilk Channel dissolved oxygen data, were assigned using data from the nearest available sampling location, Harbor Survey Station E1. Similarly, all other necessary parameters for load calculation were also extracted from Harbor Survey Station E1.

Temporal comparison of calculated and observed dissolved oxygen concentrations during the validation period, calendar year 1999, is shown on Figure 4-32. Station locations are shown in Figure 2-2. As depicted in Figure 4-32 dissolved oxygen concentrations prior to the reaction of the Gowanus Canal Flushing Tunnel are mostly influenced by wet-weather events. Dissolved oxygen can become depressed after CSO and stormwater discharges and take some time to recover to normal ambient levels even in the winter months when higher ambient dissolved concentrations can be expected. However, it was apparent from both the data and the consistent model results, that dissolved oxygen concentrations in 1999 became highly dependant on the Gowanus Canal Flushing Tunnel operation. The model reasonably reproduced the increased dissolved oxygen concentrations measured during the post-reactivation sampling surveys. Sharp depressions in the calculated dissolved oxygen concentrations post the Gowanus Canal Flushing Tunnel during 1999 can be linked to times when the Gowanus Flushing Tunnel was shut down for maintenance activities. Following the maintenance shutdowns dissolved oxygen concentrations returned to levels consistent with concentrations found in the

NYC_00006989
03082010_Gowanus_DEP_Prod DEP_E_PMP_00005786

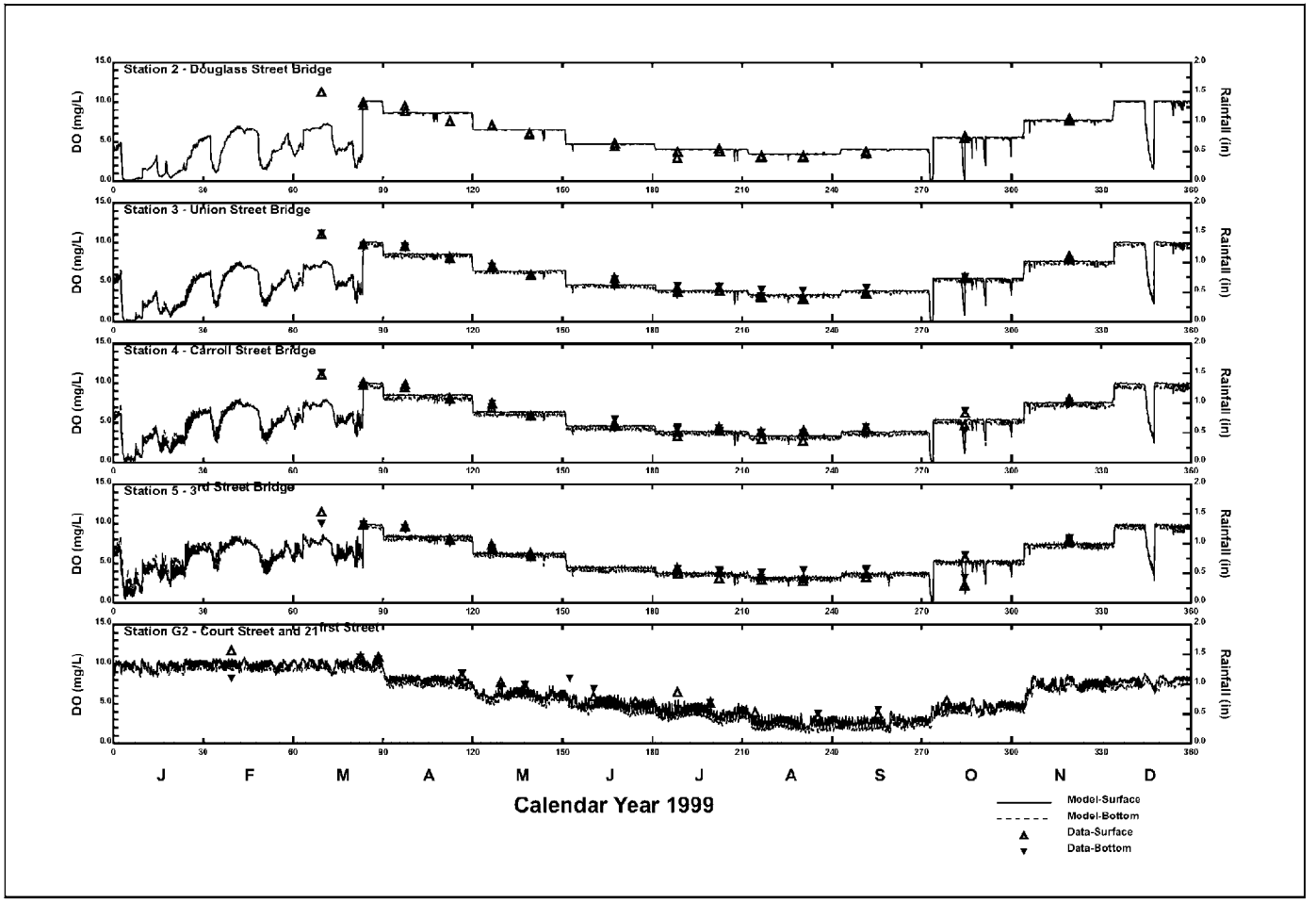

Figure 4-32
Calculated and Observed Dissolved Oxygen Concentrations
Gowanus Canal Validation: Calendar Year 1999

03082010_Gowanus_DEP_Prod
DEP_E_PMP_00005787
NYC_00006990

Upper New York Harbor. During the summer months higher ambient temperatures can decrease dissolved oxygen saturation levels and increase other chemical and biochemical reaction rates which further deplete oxygen from the water column. Comparison of dissolved oxygen levels in the New York Harbor and Buttermilk Channel to those found in Gowanus Canal during the summer months indicate that the observed lower dissolved oxygen concentrations are consistent with the boundary conditions at Gowanus Bay and the Gowanus Canal Flushing Tunnel water quality. Furthermore, the reactivation of the Gowanus Canal Flushing Tunnel seems to have significantly attenuated dissolved oxygen depressions associated with wet-weather events in Gowanus Canal.

4.5 RECEIVING WATER MODEL SEDIMENTATION CALCULATIONS

As mentioned above, the RCA water-quality model is capable of tracking total suspended solids (TSS) from both outfall and background sources. The model reports the results as fluxes in grams solids per meter square-day (g/m^2-day). The total annual flux of solids from the water column can be converted to sedimentation rates by utilizing the following equation (DiToro, 2001);

$$\varpi = Jss / \rho_s (1-\phi)$$

where: ϖ is the sedimentation rate (cm/yr), Jss is the solids flux from water column to the sediments (g/cm^2-yr), ρ_s is the sediment's solids density (g/cm^3), and ϕ is the sediment porosity (unitless).

Sedimentation calculations for Gowanus Canal used sediment porosity and sediment solids density values consistent with those commonly found in CSO impacted locations in New York Harbor. These values are summarized in Table 4-3.

Table 4-3: Sedimentation Constant Parameters

Parameter	Typical CSO Sediment Deposit Value	Units
Sediment Porosity	0.8	Unitless
Sediment Solids Density	1.2	(g/cm^3)

NYC_00006991
03082010_Gowanus_DEP_Prod DEP_E_PMP_00005788

5.0 Model Projections

This section presents projections that were identified and analyzed for the Gowanus Canal study area. The projection scenarios include Baseline, Waterbody/Watershed Facility Plan (WB/WS Facility Plan), WB/WS Facility Plan plus 100% CSO capture. Projections were completed using calendar year 1988 meteorological and tidal conditions. In addition the Owl's Head and Red Hook WPCP condition flows were 115 MGD and 40 MGD representing the top 10 sustained storms plan capacity. The 2045 dry weather flow was also implemented. Descriptions of the projections are presented below.

5.1 PROJECTION DESCRIPTIONS

Model projections for the Baseline were run without activation of the Flushing Tunnel. The Flushing Tunnel was implemented for the WB/WS Facility Plan and WB/WS Facility Plan with 100% CSO storage projections. CSO and stormwater flows and loads for the projections are based on concentrations given in Table 5-1 and Infoworks flows. Table 5-2 presents the Gowanus Canal CSO and stormwater outfall flows, by outfall, associated with each projection. Though model calibration did not include enterococcus due to insufficient data availability, the projection simulations include enterococcus using the same die off kinetics as described in Section 4.3.5.

In the projection runs, boundary conditions for total coliform, fecal coliform, enterococcus and dissolved oxygen were based on the most up-to-date version of the SWEM based PATH (Pathogen Harbor-Wide Model developed for the Harbor Estuary Program) pathogens model. Background total suspended solids and BOD5 were based on data. The Gowanus Canal and Flushing Tunnel boundary conditions for the projection model simulations are presented in Figures 5-1 and 5-2, respectively. Appendix B includes temporal profiles of the water quality model projections along the study area.

5.1.1 Baseline

The baseline conditions include the removal of DWOs. The Owls Head and Red Hook WPCP were operated using 2045 dry-weather flow conditions and the design wet-weather treatment capacity using capacities observed during 2003 and an analysis of the top 10 storms. The Gowanus Pump station pumps flow to the Bond-Lorraine sewer. The results of this scenario were used to compare against the other scenarios. Table 5-2 shows that under this scenario, the CSO, storm sewers and direct drainage contribute 452 MG annually. The CSO outfalls contribute 84% (377 MG) of the annual discharged flow, with the Red Hook outfalls RH-034 and RH-035 contributing the greatest annual flows. Combined, these two outfalls contribute close to 62% of the total CSO discharge. Stormwater discharges contribute 75 MG, with direct drainage contributing approximately 14% of the total combined flow. Table 5-3 shows the summary annual flow and loadings for the projection scenarios. As expected, the CSOs contribute the majority of the pathogen loads to the canal, or 99% of the total and fecal coliform loads and 95% of the enterococcus load. The CSO discharges also contribute significantly more TSS and BOD loads than the stormwater discharges.

NYC_00006992
03082010_Gowanus_DEP_Prod DEP_E_PMP_00005789

Table 5-1. Sanitary and Stormwater Discharge Concentrations, Baseline Conditions

Constituent	Sanitary Concentration	Stormwater Concentration
Dissolved Oxygen, (mg/L)	1.0 mg/L	4.0 mg/L
Biochemical Oxygen Demand (BOD (mg/L)	120 mg/L [(1)]	15 mg/L [(2)]
Total Suspended Solids (TSS) (mg/L)	115 mg/L [(1)]	60 mg/L [(2)]
Total Coliform Bacteria (MPN/100 mL)	150×10^5 [(1,.2)]	2.0×10^5 [(2,3)]
Fecal Coliform Bacteria (MPN/100 mL)[(4)]	27×10^5 [(1,.2)]	0.3×10^5 [(2,3)]
Enterococci (MPN/100 mL)[(4)]	10×10^5 [(1,2)]	0.7×10^5 [(3)]

[(1)] NYCDEP, 2002
[(2)] NYCDEP, 1994
[(3)] NYCDEP, 2005
[(4)] Bacterial concentrations expressed as "most probable number" of cells per 100 mL.

NYC_00006993
03082010_Gowanus_DEP_Prod DEP_E_PMP_00005790

Table 5-2 Gowanus Canal Proper Summary of Baseline and Projected Discharges[1,2]

Outfall	Baseline		Waterbody/WaterShed Facility Plan		Waterbody/WaterShed Facility Plan + 100% CSO Capture	
	Discharge Volume (MG)	Percent of Total CSO	Discharge Volume (MG)	Percent of Total CSO	Discharge Volume (MG)	Percent of Total CSO
CSO						
RH-034	121	32.1	127	50.7	0	N/A
RH-035	111	29.5	3	1.4	0	N/A
OH-007	69	18.4	69	27.7	0	N/A
RH-031	35	9.4	11	4.2	0	N/A
OH-024	23	6.2	23	9.4	0	N/A
OH-006	13	3.3	13	5.0	0	N/A
RH-036	1.6	0.4	1.6	0.6	0	N/A
RH-038	0.9	0.2	0.9	0.4	0	N/A
OH-005	0.7	0.2	0.7	0.3	0	N/A
RH-037	0.5	0.1	0.5	0.2	0	N/A
RH-033	0.2	0.1	0.2	0.1	0	N/A
Total CSO	377	100	250	100	0	N/A
Stormwater						
OH-601	10	N/A	10	N/A	10	N/A
RH-032	1.5	N/A	1.5	N/A	1.5	N/A
OH-008	0.1	N/A	0.4	N/A	0.1	N/A
OH-602	0.1	N/A	0.1	N/A	0.1	N/A
Overland Runoff	62	N/A	62	N/A	62	N/A
Total Stormwater	75	N/A	75	N/A	75	N/A
Total Discharge	**452**	N/A	**325**	N/A	**75**	N/A

(1) Projection condition reflects representative annual precipitation record (JFK, 1988) and sanitary flows projected for year 2045 at Red Hook WPCP (40 MGD) and Owls Head WPCP (115 MGD).
(2) Totals may not sum precisely due to rounding.

NYC_00006994
03082010_Gowanus_DEP_Prod DEP_E_PMP_00005791

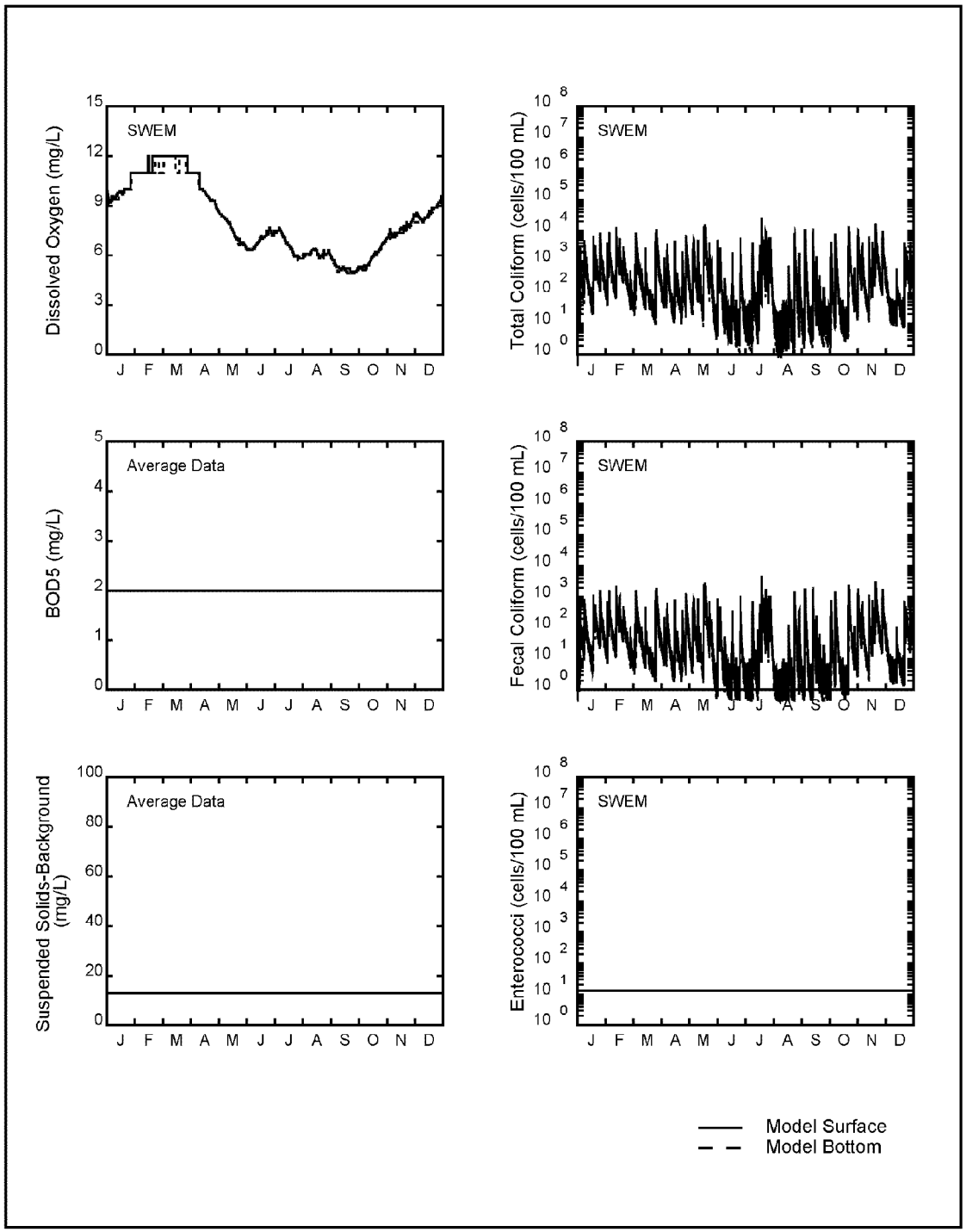

Figure 5-1
Baseline Gowanus Canal Boundary Conditions

NYC_00006995
03082010_Gowanus_DEP_Prod
DEP_E_PMP_00005792

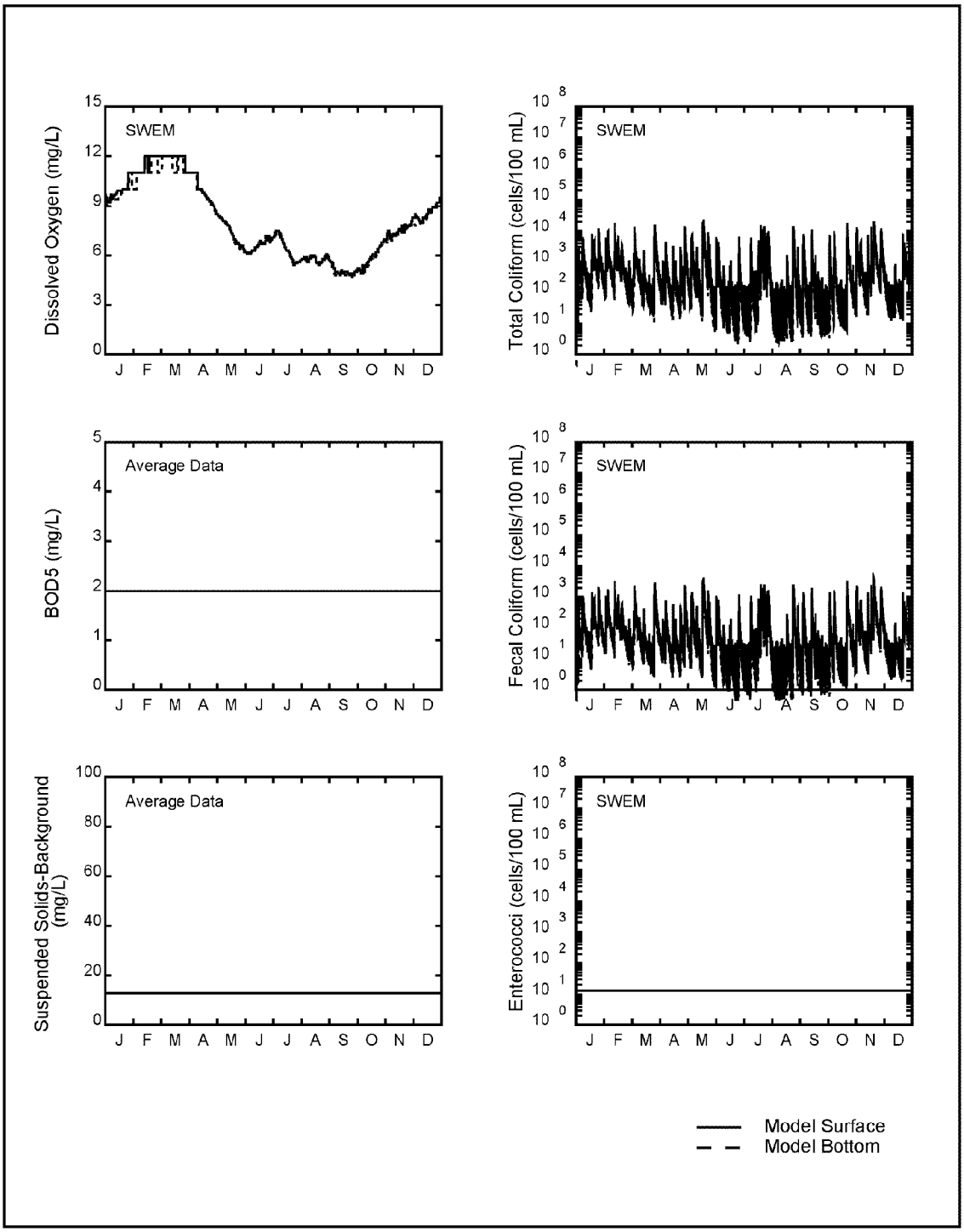

Figure 5-2
Water Body / Watershed Plan Flushing Tunnel Boundary Conditions

NYC_00006996
03082010_Gowanus_DEP_Prod
DEP_E_PMP_00005793

Table 5-3. Summary Loading For Baseline, WB/WS Facility Plan, and WB/WS Facility Plan + 100% CSO Capture[1]

	Baseline			Waterbody/Watershed Facility Plan			Waterbody/Watershed Facility Plan+100% CSO Capture		
Constituent	**Total**	**Stormwater**	**CSO**	**Total**	**Stormwater**	**CSO**	**Total**	**Stormwater**	**CSO**
Volume (MG)	452	75	377	325	75	250	75	75	0
Total Coliform (MPN)[2]	4.40E+16	5.64E+14	4.34E+16	1.99E+16	5.64E+14	1.94E+16	5.64E+14	5.64E+14	0
Fecal Coliform (MPN)[2]	7.83E+15	8.46E+13	7.74E+15	3.52E+15	8.46E+13	3.44E+15	8.46E+13	8.46E+13	0
Enterococcus (MPN)[2]	3.84E+15	1.97E+14	3.64E+15	1.96E+15	1.97E+14	1.76E+15	1.97E+14	1.97E+14	0
Total Suspended Solid (lbs)	259,207	37,286	221,922	176,821	37,287	139,534	37,287	37,287	0
BOD (lbs)	119,878	9,321	110,557	67,959	9,322	58,637	9,322	9,322	0
Dissolved Oxygen (lbs)	13,257	2,486	10,771	10,053	2,486	7,567	2,486	2,486	0

[1] Loadings represent annual total during respective Baseline, WBWS Facility Plan, or WBWS Facility Plan with 100% CSO capture.
[2] Bacteria loadings expressed as most probable number (MPN).

03082010_Gowanus_DEP_Prod
NYC_00006997
DEP_E_PMP_00005794

5.1.2 Waterbody/Watershed Plan

The Gowanus Canal Waterbody/Watershed Facility Plan takes into account ongoing projects that are currently scheduled for implementation and that may impact the physical conditions and water quality within the study area. The multi-faceted approach of the DEP's Gowanus Canal Waterbody/Watershed Facility Plan incorporates several cost-effective engineering solutions with demonstrable positive impacts on water quality, including increased dissolved oxygen concentrations, decreased coliform concentrations, and reductions in the deleterious aesthetic consequences of CSO discharges, such sediment mounds, nuisance odors and floatables. The Plan also maximizes utilization of the existing collection system infrastructure and treatment of combined sewage at the Red Hook WPCP.

The components of the waterbody/watershed plan for Gowanus Canal are summarized as follows:

1. Gowanus Canal Flushing Tunnel modernization;
2. Gowanus pump station reconstruction;
3. Bond-Lorraine sewer improvements;
4. Rehabilitate/reconstruct OH-007; and,
5. Periodic waterbody floatables skimming

The Gowanus Canal Flushing Tunnel will be modernized, reducing down time and improving overall operation. The main elements of the modernization is replacing the Flushing Tunnel pumping system and improving conveyance in the Flushing Tunnel.

After evaluating several configurations, installation of vertical axial flow pumps was determined to provide the highest capacity and the flexibility and redundancy lacking in the existing system. Three submersible, vertical, axial flow pumps will be installed in parallel within the existing motor pit, which will serve as a wet well. Each pump will have a design capacity of 69,500 gpm (100 MGD) at a head of 16 feet when operated at full speed (500 rpm), and will discharge through a 54-inch diameter concrete tube equipped with 54-inch Tideflex rubber check valve to prevent backflow. Variable frequency drives will adjust the speed of the pumps in synchrony according to the available submergence at the pumps, which will be controlled according to the hydraulic draw-down in the Flushing Tunnel and the tide level at Buttermilk Channel. Two spare pumps will be stored on site.

The existing restriction formed in the Gowanus Canal Flushing Tunnel by the Columbia Street interceptor will be partially alleviated by rerouting the force main to exit the Flushing Tunnel approximately 100 feet east of Columbia Street. This will result in an increase in cross-sectional area of approximately 100 percent, which will significantly reduce, though will not eliminate, the head loss through this restriction. Reducing the hydraulic limitations in the Flushing Tunnel will facilitate an estimated peak capacity of approximately 252 MGD during high tide in Buttermilk Channel, and an average flow rate of 215 MGD throughout the typical daily tidal cycle. Although these flow rates do not meet the design flow of the existing system (300 MGD), the peak flow of the proposed system will exceed the actual peak flow of the

NYC_00006998
03082010_Gowanus_DEP_Prod DEP_E_PMP_00005795

existing system by approximately 30 percent, and the average daily flow of the proposed system will exceed the existing average daily flow by approximately 40 percent. Additionally, the modernized system will have built-in redundancy and will not require shutdown for maintenance or repairs.

The Gowanus pump station reconstruction will include increasing the pump station capacity from 20.2 MGD to 30 MGD and adding floatables screening. The reconstruction will replace the non-functional force main in the Gowanus Canal Flushing Tunnel and increase its force main capacity. It will also optimize flow in the Flushing Tunnel through the elimination of a constriction where the Columbia Street interceptor passes through the Flushing Tunnel.

Bond-Lorraine sewer improvements will include cleaning, repairing the structural constriction, and adjusting a relief weir. The structural constriction between Bond Street at 4th Street and Smith Street at Huntington Street will be repaired by either restoring the pipe diameter to 72 inches or by constructing a new sewer. The relief weir for outfall RH-035 will also be raised one foot

Rehabilitating and possibly reconstructing Owls Head outfall OH-007 will include cleaning and rehabilitating the trap basin upstream of the outfall at a negligible cost. The DEP will conduct post-implementation monitoring to assess the effectiveness of the alternative. The DEP will also further evaluate reconstructing the trap basin to provide improved access to the chamber after the cleaning is performed.

The interim containment boom located at Sackett Street in Gowanus Canal will be removed upon completion of the Gowanus pump station reconstruction. The DEP will conduct periodic waterbody floatables skimming in the canal to minimize all floatables in the canal. The DEP will dispatch its tributary skimmer vessels to the canal periodically following wet weather events, especially those that induce discharges in excess of the floatables screening capacity of the Gowanus Pump Station. Floatables discharged by CSOs and stormwater outfalls will be collected by skimmer vessels.

Locations of the selected alternatives for the waterbody/watershed facility plan are shown on Figure 5-3.

The implementation of the elements of the Waterbody/Watershed Plan was projected to result in an overall decrease of annual CSO volume discharged to Gowanus Canal of 34 percent (to 250 MG from 377 MG). Periodic skimming, remedial dredging of the Canal, and restoration of the floatables/solids trap at OH-007 is not expected to affect modeled parameters such as sediment oxygen demand (SOD) or discharged volumes or frequency and therefore would not impact water quality.

5.2 PROJECTED BENEFITS FOR THE WATERBODY/WATERSHED PLAN

The calibrated mathematical models described in the previous sections were used to simulate the conceptual scenario representing the WB/WS Facility Plan for the design condition. The following discusses the projected water quality benefits associated with the WB/WS Facility

NYC_00006999
03082010_Gowanus_DEP_Prod DEP_E_PMP_00005796

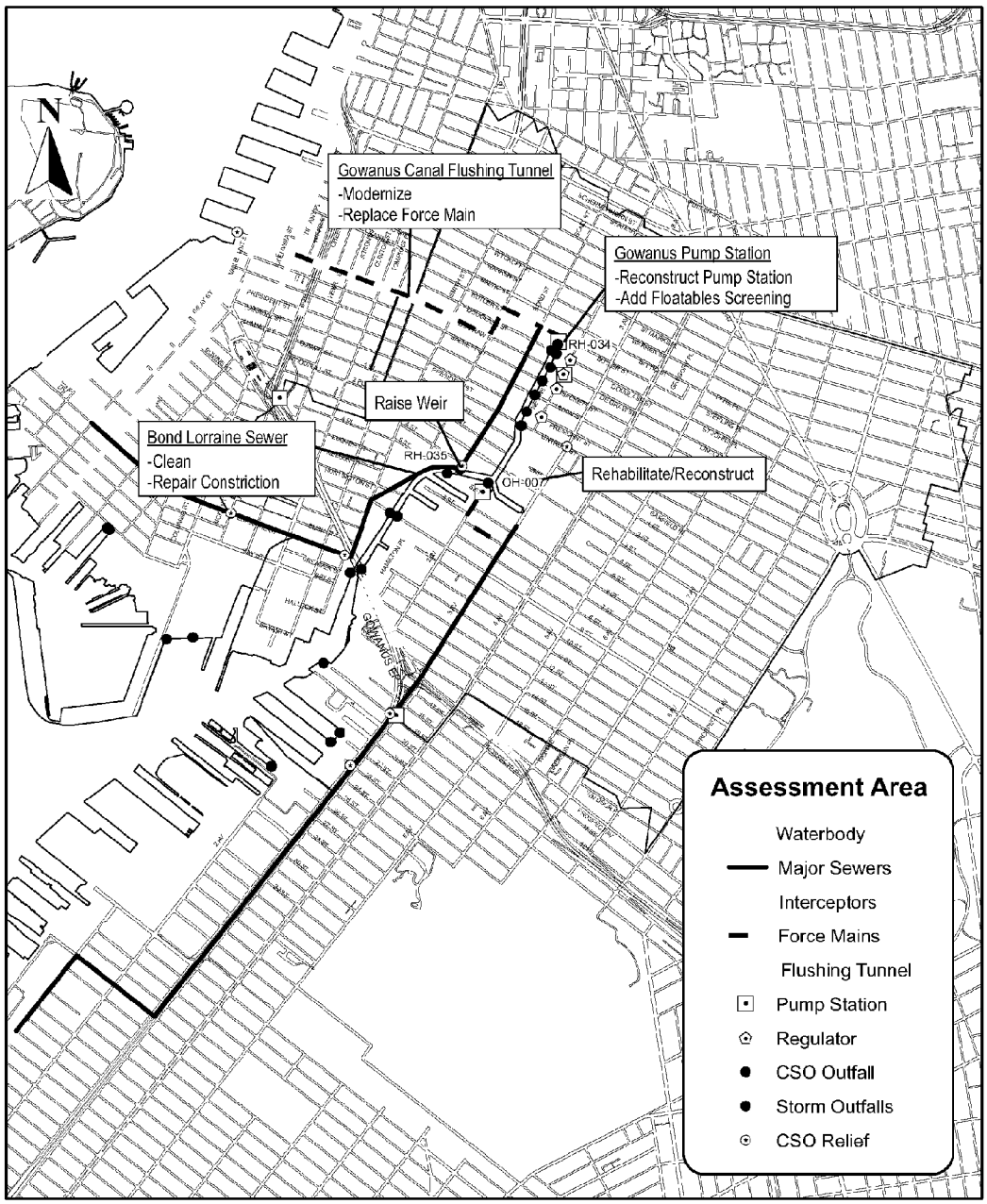

Figure 5-3
Locations of Water Body / Watershed facility Plan Components

NYC_00007000
03082010_Gowanus_DEP_Prod DEP_E_PMP_00005797

Plan and the WB/WS Facility Plan with 100% CSO capture as determined from the analysis and interpretation of mathematical models results.

Implementation of DEP's Gowanus Canal WB/WS Facility Plan will have both sewer system performance benefits as well as water quality benefits. The various components of the plan will reduce CSO discharges, improve aesthetic conditions, and enhance habitat consistent with regulatory and stakeholder use goals.

The Gowanus Canal Flushing Tunnel modernization will eliminate shut downs and will increase the amount of Upper New York Bay water being conveyed from Buttermilk Channel to the head end of Gowanus Canal. This will improve circulation and water quality and aesthetic conditions in the canal.

The Gowanus Pump Station Reconstruction will increase pump station capacity, restore force main flow, and add floatables screening. The upgrade in pump station capacity will increase the flow routed via the force main to the Columbia Street interceptor and will reduce the frequency and volume of CSO discharges from the Pump Station (RH-034) to the head end of the canal. Restoring the force main allows the pumped flow to bypass the Bond-Lorraine sewer and to directly enter the Columbia Street Interceptor. This will relieve hydraulic conditions in the Bond-Lorraine sewer (where the pumped flow is otherwise diverted) and will substantially reduce existing discharges at the RH-035 outfall. In addition to this reduction in discharges, floatables screening will provide treatment of virtually all CSO discharges to the canal at RH-034 during an average precipitation year. Overall, this will increase wet weather CSO capture, maximize treatment, and improve water quality and aesthetic conditions in the canal.

Making improvements to the Bond-Lorraine sewer will restore conveyance capacity in the sewer. Cleaning and repairing the sewer, combined with adjusting the relief weir of RH-035, will increase wet weather CSO capture, maximize treatment, and improve water quality and aesthetic conditions in the canal.

Rehabilitating and possibly reconstructing Owls Head outfall OH-007 will restore the floatables- and settleable solids-controlling function of the trap basin upstream of the outfall. This will provide a level of floatables and settleable solids control and improve water quality and aesthetic conditions in the canal. The DEP will also conduct periodic waterbody floatables skimming in Gowanus Canal to minimize floatables in the canal and to improve aesthetic conditions in the canal.

The benefits of the Gowanus Canal WB/WS Facility Plan can be quantified on a performance basis. Table 5-2 summarizes the calculated CSO discharges in the Gowanus Canal Proper for the WB/WS Facility Plan. Table 5-2 shows the total, stormwater, and CSO loadings for total coliform, fecal coliform, enterococcus, TSS, BOD_5, and DO for the Baseline, WB/WS Facility Plan, and WB/WS Facility Plan plus 100% CSO capture. The reductions in CSO loads only, between the Baseline and WB/WS Facility Plan results in total and fecal coliform load reductions of 55%, an enterococcus reduction of 50%, a TSS reduction of 38%, and BOD reduction of 47%. Similar percent reductions also apply to the overall loads since the stormwater volumes are the same between the Baseline and the WB/WS Facility Plan projections. Loads for the WB/WS Facility Plan plus 100% CSO capture result in total and fecal coliform load

NYC_00007001
03082010_Gowanus_DEP_Prod DEP_E_PMP_00005798

reductions of 99%, an enterococcus reduction of 95%, a TSS reduction of 86%, and a BOD reduction of 92% as compared to the overall Baseline load. Model results predict that the Gowanus Pump Station upgrades significantly reduce CSOs in the assessment area.

The implementation of the DEP's Gowanus Canal WB/WS Facility Plan is expected to result in the highest fish and aquatic life uses that can be reasonably attained. This Plan will assure compliance with current Class SD dissolved oxygen standards for fish survival within Gowanus Canal Proper. Full numerical achievement of higher levels of uses appears to be unattainable. This Plan will improve conditions above those currently achieved. With the Flushing Tunnel in service and operating without disruption, Gowanus Canal can be considered to support a fish-survival level of water quality and generally higher levels of uses most of the time.

Figure 5-4 depicts profiles of the model-predicted average and minimum dissolved oxygen conditions along the centerline of the Gowanus Canal, and the applicable NYSDEC standards for the canal. As shown, the annual average dissolved oxygen conditions for the WB/WS Facility Plan and the WB/WS Facility Plan and 100% CSO abatement are above the NYSDEC standards in the Canal. However, the standards require that dissolved oxygen concentrations be "never-less-than" the limiting standards, and a closer look at the minimum dissolved oxygen concentrations profile also shows that water quality standards are met in the Gowanus Canal Proper. The following discussions address how frequently water-quality excursions below standards can be expected to occur as compared with water quality standards to analyze the potential for attainment of higher levels of use protection.

Figure 5-5 presents a frequency analysis for attainment with water-quality standards under the WB/WS Facility Plan and with 100% CSO abatement. Each of the three panels represents compliance with a different dissolved-oxygen standard; the top panel with Class SD (never less than 3.0 mg/L), the middle panel with Class I (never less than 4.0 mg/L), and the bottom panel with Class SB/SC (never less than 5.0 mg/L). In each case, the attainment values represent the percentage of time that the minimum-calculated dissolved oxygen values meet or exceed the water-quality standard. At this time, Gowanus Canal Proper is subject to Class SD standards.

The top panel of Figure 5-5 shows that the applicable Class SD dissolved oxygen standard (never-less-than 3.0 mg/L) will be met 100 percent of the time within the Gowanus Canal Proper for both the WB/WS Facility Plan and the WB/WS Facility Plan with 100% CSO abatement. The best usage of Class SD waters is fishing, hence, attainment of this standard suggests that fish survival and fishing activities will be protected for Gowanus Canal Proper.

The second panel of Figure 5-5 presents a comparison of model-projected minimum dissolved oxygen to the Class I dissolved oxygen standards (never less than 4.0 mg/L). This comparison shows that the WB/WS Facility Plan can achieve Class I standards in Gowanus Canal Proper 91% of the time. In addition, the model results also show the upper reaches of the Canal, from the head end to approximately Hamilton Avenue, will also meet Class I dissolved oxygen standards. Although Gowanus Canal Proper is considered to be Class SD and Class I standards are not applicable, water quality is expected to be correspondingly protective of the

NYC_00007002
03082010_Gowanus_DEP_Prod DEP_E_PMP_00005799

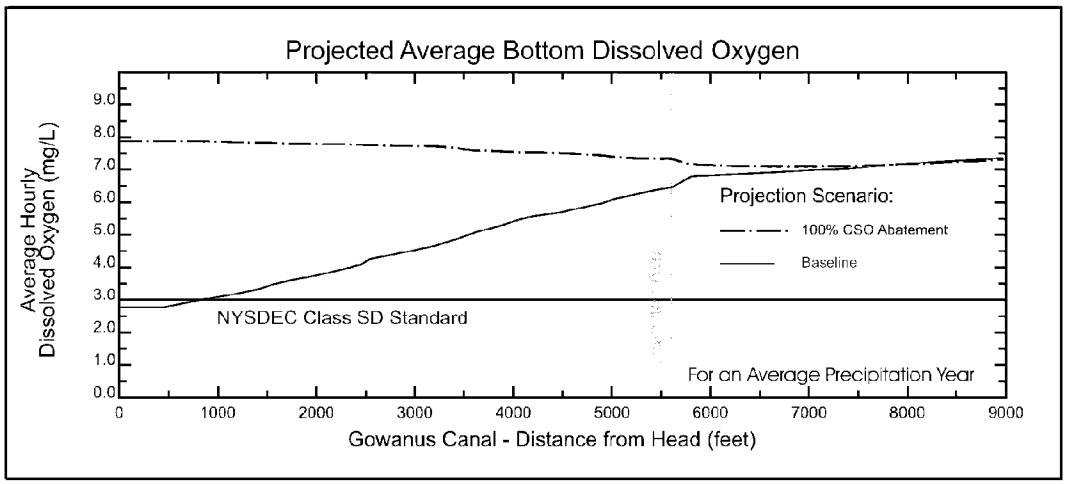

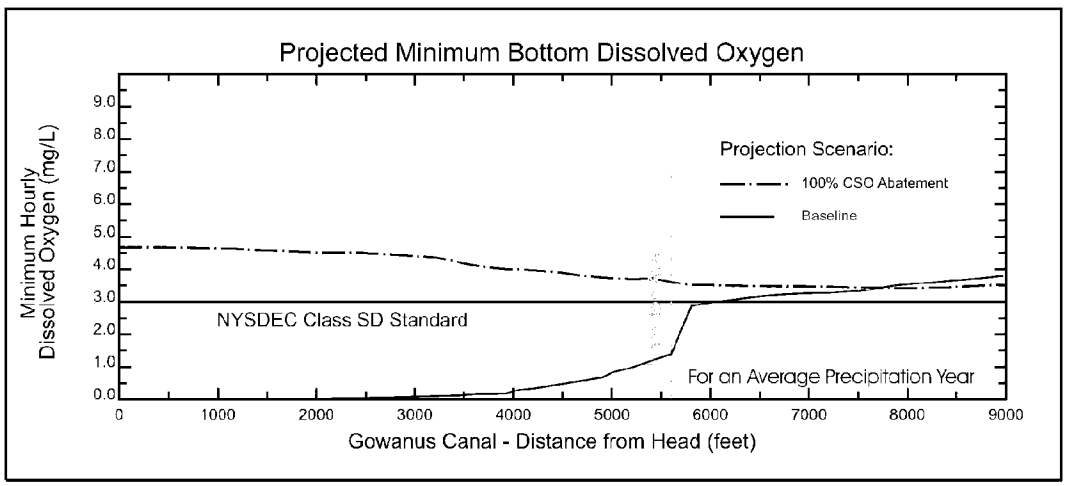

Figure 5-4
Gowanus Canal Dissolved Oxygen Projections

NYC_00007003
03082010_Gowanus_DEP_Prod
DEP_E_PMP_00005800

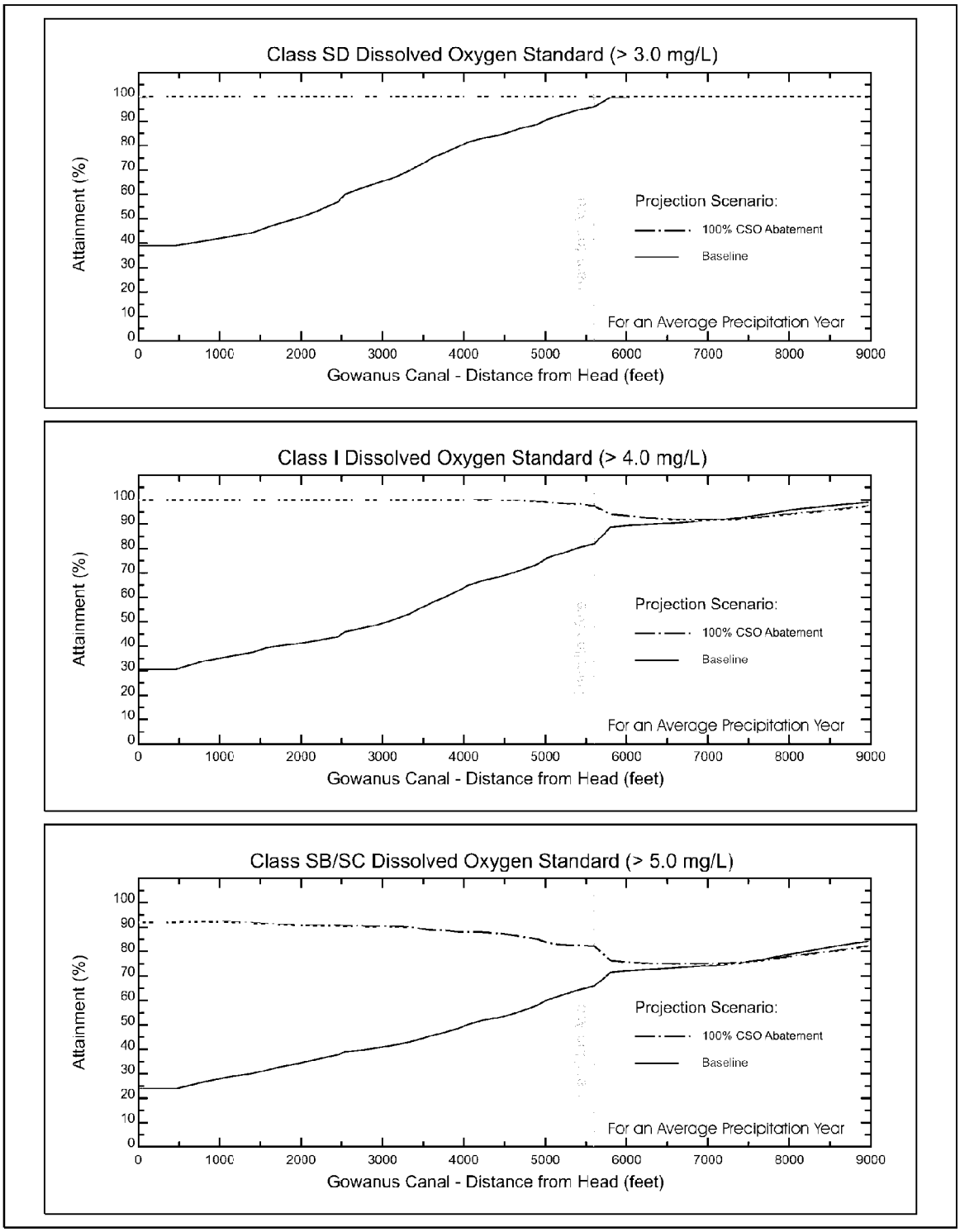

Figure 5-5
Gowanus Canal NYSDEC Dissolved Oxygen Projected Attainment

NYC_00007004
03082010_Gowanus_DEP_Prod DEP_E_PMP_00005801

Class I uses throughout the Canal for at least 91% of the time. The best usages of Class I waters are secondary contact recreation and fishing. This classification also requires that the waters shall be suitable for fish propagation and survival. The projected attainment with dissolved oxygen standards above the minimum of 91% in Gowanus Canal suggests that fish propagation and survival will be protected almost all of the time for an average precipitation year. The WB/WS Facility Plan with 100% CSO abatement adds little improvement over the WB/WS Facility Plan resulting in 92% attainment of 4 mg/L dissolved oxygen.

The third panel of Figure 5-5 presents a comparison of model-projected minimum dissolved oxygen to Class SB/SC standards (greater than 5.0 mg/L). Class SB/SC waters provide for uses including primary and secondary contact recreation and fishing, as well as fish propagation and survival. Projected attainment of Class SB/SC standards is limited to a maximum of approximately 90% at the boundaries (Upper New York Harbor and Buttermilk Channel) and for this reason the head of Gowanus Canal and the convergence with the New York Harbor are also limited to this value. It should be noted that even at the most critical dissolved oxygen location in the Canal, approximately 7,000 feet from the head end, attainment of Class SB/SC standard is expected for about 75 percent of the time for both the WB/WS Facility Plan and the WB/WS Facility Plan with 100% CSO abatement. Hence, protection of aquatic life consistent with Class SB/SC classification can also be expected for most of the time in an average-precipitation year.

Since there is no recreational use classification of Gowanus Canal, there are no numerical recreational-use water-quality standards applied to the waterbody. However, attainment of the Class I designation intended to protect secondary recreation activities was analyzed. The State of New York defines secondary contact recreation as recreational activities where contact with the water is minimal and where ingestion of the water is not probable. Secondary contact recreation includes, but is not limited to, fishing and boating. Numerical water quality standards for Class I waters for total and fecal coliform require that total coliform must have a monthly geometric mean of less than 10,000 MPN/100 mL from a minimum of five examinations, and fecal coliform must have a monthly geometric mean of less than 2,000 MPN/100 mL from a minimum of five examinations.

Figure 5-6 presents attainment of various standards of the projected total coliform concentrations under the WB/WS Facility Plan and with the WB/WS Facility Plan plus 100% CSO capture. The top panel of Figure 5-6 presents attainment of secondary contact recreation standards; the middle and bottom panels present attainment of primary contact recreation standards (median and upper limit, respectively). Although primary contact standards are not applicable to Gowanus Canal, Class SB/SC is intended to protect primary recreation activities. The State of New York defines primary contact recreation as recreational activities where the human body may come in direct contact with ambient water to the point of complete body submergence. Primary contact recreation includes, but is not limited to, swimming, diving, water skiing, skin diving, and surfing. Numerical water quality standards for Class SB/SC waters require that total coliform must have a monthly median value of less than 2,400 MPN/100 mL from a minimum of five examinations, and more than 20 percent of the samples from a minimum of five examinations must be less than 5,000 MPN/100 mL, and fecal coliform must have a monthly geometric mean of less than 200 MPN/100 mL from a minimum of five examinations.

NYC_00007005
03082010_Gowanus_DEP_Prod DEP_E_PMP_00005802

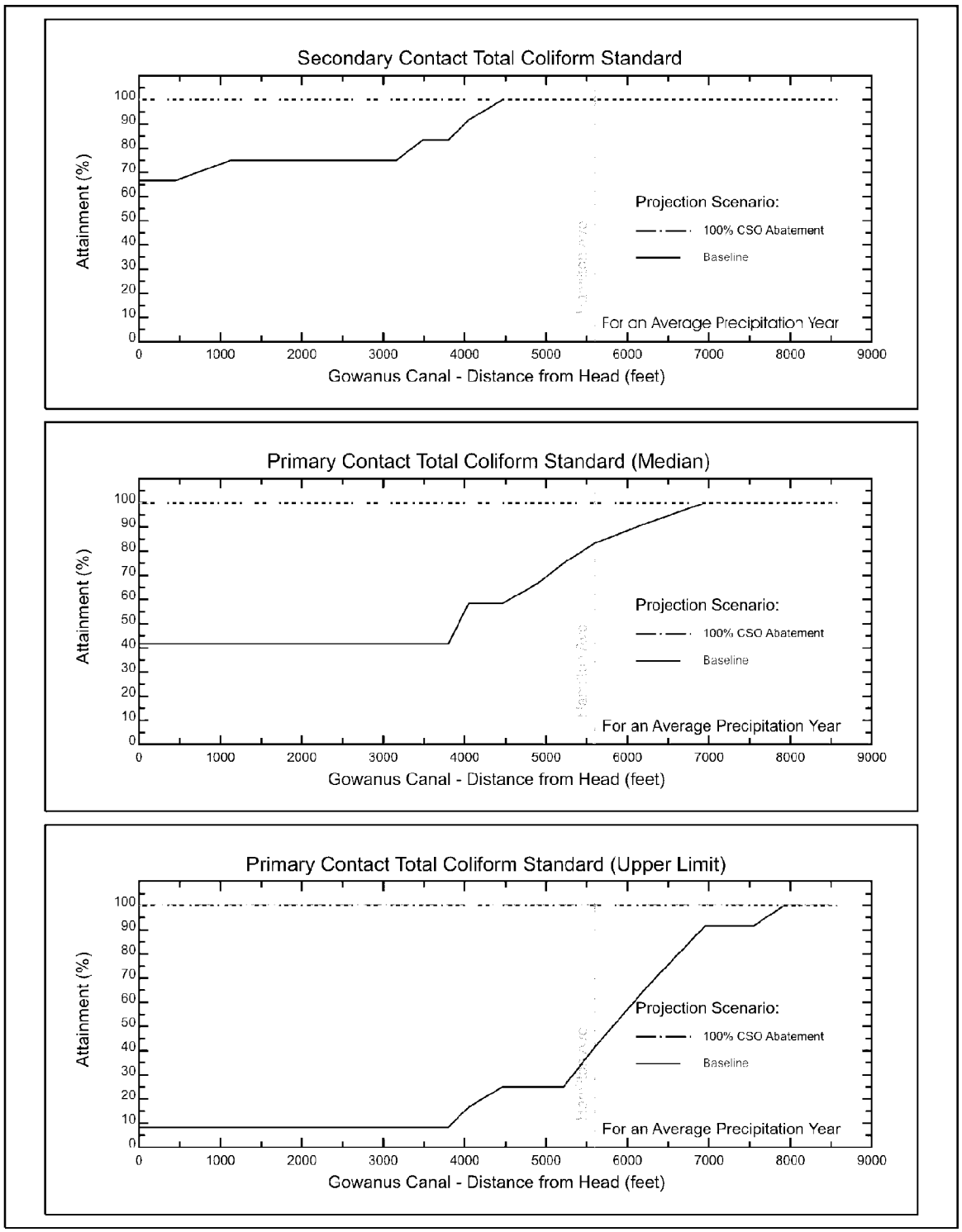

Figure 5-6
Gowanus Canal NYSDEC Total Coliform Projected Attainment
(Based on Calendar Year)

NYC_00007006
03082010_Gowanus_DEP_Prod DEP_E_PMP_00005803

As shown in the top panel of Figure 5-6, the model projections suggest that protection of secondary contact recreation will be achieved by the WB/WS Facility Plan and CSO abatement all of the time for an average precipitation year in the Gowanus Canal.

The middle and lower panels of Figure 5-6 show that the WB/WS Facility Plan and 100 % CSO abatement is expected to result in 100 percent attainment of primary contact total coliform standards (both median and upper limit) during an average precipitation year.

Figure 5-7 presents attainment of standards of the projected fecal coliform concentrations under the WB/WS Facility Plan and the WB/WS Facility Plan plus 100% CSO abatement. The top panel of Figure 5-7 presents attainment of the secondary contact recreation standard. The bottom panel of Figure 5-7 presents attainment of the primary contact recreation standard. Numerical water quality standards for Class SB/SC waters require that fecal coliform must have a monthly geometric mean of less than 200 MPN/100mL from a minimum of five examinations. The top and bottom panels of Figure 5-7 show that attainment of the SB/SC standard could be achieved 100% of the time under the WB/WS Facility Plan and the WB/WS Facility Plan plus 100% CSO abatement.

Figure 5-8 presents attainment of the standard for the projected enterococcus bacteria concentrations under the WB/WS Facility Plan and the WB/WS Facility Plan plus 100% CSO abatement. The top panel of Figure 5-8 presents attainment of the primary contact recreation standard on the left y-axis and the geometric mean in MPN/100 mL on the right y-axis, for the three projection scenarios. Note that plotted lines correspond to the geometric means and that the geometric means are in reverse order. The percent attainment then is either 0% for geometric means above 35 MPN/100 mL or 100% for geometric means below 35 MPN/100 mL. The bottom panel of Figure 5-8 presents percent of hours less than the reference level. There are no numerical enterococcus water quality standards for Class I/SD waters. Class SB water quality standards require that enterococcus must have a geometric mean of less than 35 MPN/100mL and a reference level of less than 501 MPN/100 mL. The top and bottom panels of Figure 5-8 show that attainment of the SB standard could be achieved 100% of the time under the WB/WS Facility Plan and the WB/WS Facility Plan plus 100% CSO abatement. However the reference level would be met 79% of the time under the WB/WS Facility Plan and 93% of the time under the WB/WS Facility Plan plus 100% CSO abatement.

The narrative water quality standards address floatables, settleable solids, odors and other aesthetics that primarily affect aesthetic waterbody uses. The WB/WS Facility Plan will not be compliant with the "no" or "none" limits for some of these parameters. However, the levels of aesthetic use attained by the DEP's selected Waterbody/Watershed Facility Plan represent a cost-effective plan for achieving the highest reasonably attainable aesthetic uses. Reductions in the expected volumes of CSO discharges with the implementation of the WB/WS Facility Plan will correspond to similar reductions in discharged floatables, suspended solids and seattleable solids to Gowanus Canal.

NYC_00007007
03082010_Gowanus_DEP_Prod DEP_E_PMP_00005804

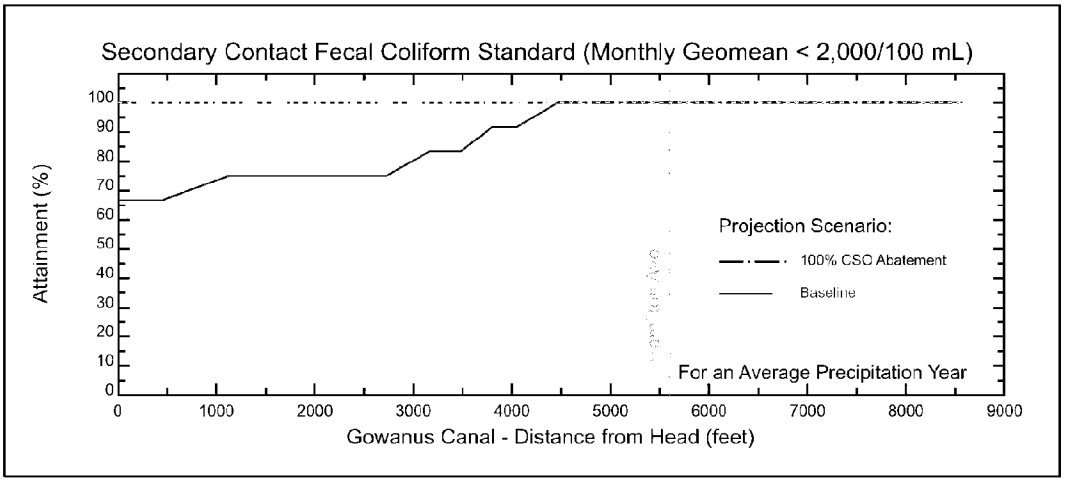

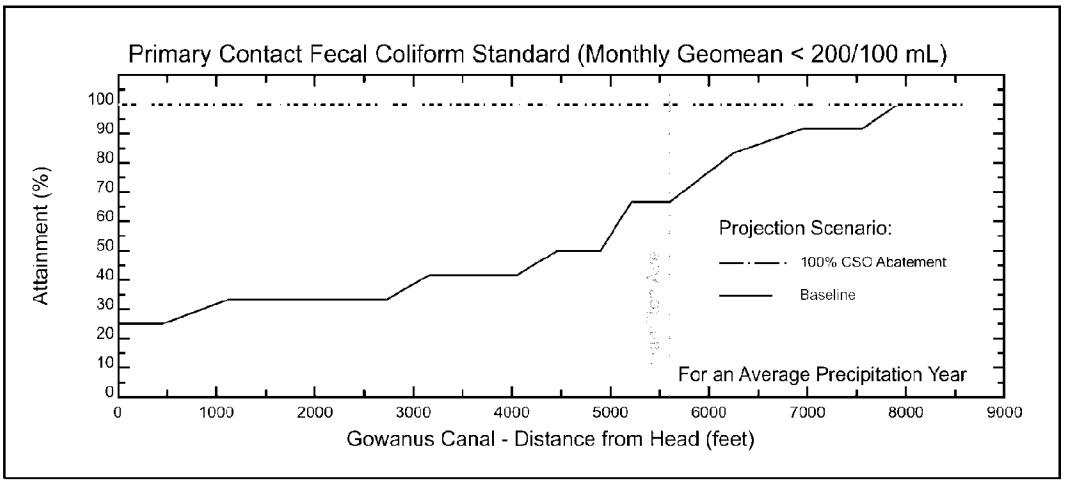

Figure 5-7
Gowanus Canal NYSDEC Fecal Coliform Attainment Projections
Based on Calendar Month

NYC_00007008
03082010_Gowanus_DEP_Prod
DEP_E_PMP_00005805

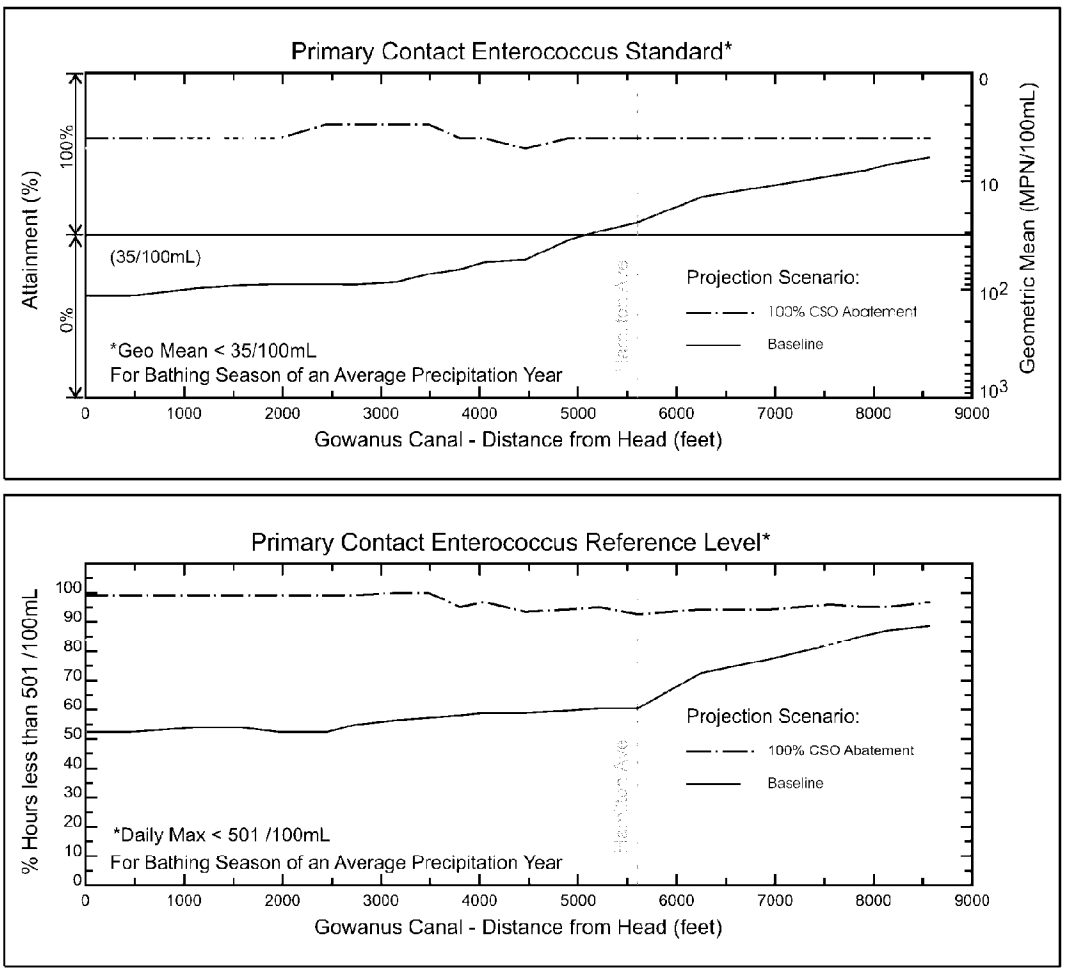

Figure 5-8
Gowanus Canal NYSDEC Enterococcus Bacteria Compliance Projections
Bathing Season Compliance (May 15 thru September 15)

NYC_00007009
03082010_Gowanus_DEP_Prod DEP_E_PMP_00005806

With respect to floatables, beyond the reduction of CSO discharges, the screening of discharges from the Gowanus Pump Station (RH-034, which represents the largest CSO by volume in the assessment area) and improvements to OH-007 (the second largest CSO by volume) will further significantly reduce floatables discharges.

With respect to settleable solids, analyses of the projected sedimentation of settleable solids indicate that a significant reduction in sedimentation and the accumulation of sediment at the bottom of the canal can be expected, particularly for the areas located near the head of Gowanus Canal (in the vicinity of the RH-034 outfall and the outlet of the Gowanus Canal Flushing Tunnel.) The reduction of sedimentation can be attributed to a combination of factors. The reduction in discharged CSO volumes will also decrease the amount of settleable solids discharged into the canal. In addition, the flushing action of the upgraded Gowanus Canal Flushing Tunnel will increase horizontal velocity profiles and will thereby help to reduce settling in the canal itself. The resulting transport of solids will result in a more even distribution of settleable solids within the Canal and Bay and will also help to transport solids into the open waters beyond the assessment area.

The model-projected pattern of sedimentation under the WB/WS Facility Plan is shown Figure 5-9. The calculated sedimentation rate for the areas near the head end of the Canal for the WB/WS Facility Plan is roughly 7 mm/yr and as much as nearly 9 mm/yr for areas approximately 3,500 feet from the head.

5.3 DISSOLVED OXYGEN COMPONENT ANALYSIS

As noted in the previous subsection, even complete abatement of CSOs is not projected to result in dissolved oxygen levels that are never less than 4.0 mg/L. With the Gowanus Canal Water Quality Improvement Plan, dissolved oxygen levels along the length of the Canal are projected to drop below 4.0 mg/L approximately 9 percent of all hours during the year; this figure is about 8 percent with 100 percent CSO abatement.

Model projections were developed to determine the relative importance of the various pollutant sources impacting Gowanus Canal dissolved oxygen levels under the Water Quality Improvement Plan. These sources are: the remaining CSOs discharging to Gowanus Canal under the Water Quality Improvement Plan, all stormwater sources (including both storm sewers and overland runoff from unsewered areas), Buttermilk Channel (from which 215 MGD will be pumped directly to the head of the Canal, per the improvements to be made under the Gowanus Facilities Upgrade project), and Gowanus Bay (which has significant tidal exchange with the Canal as an adjacent waterbody). The analysis accounted for the influence of dissolved oxygen concentrations and biochemical oxygen demanding material in discharged flow and in adjacent water bodies, and accounted for the impact of solids from these sources on sediment oxygen demand in the Canal. All impacts associated with a particular source are attributed to that source. This analysis determined a "snapshot" of the impact of each of these sources on dissolved oxygen in the Canal at a particular time during the design precipitation year used for the projections.

NYC_00007010
03082010_Gowanus_DEP_Prod DEP_E_PMP_00005807

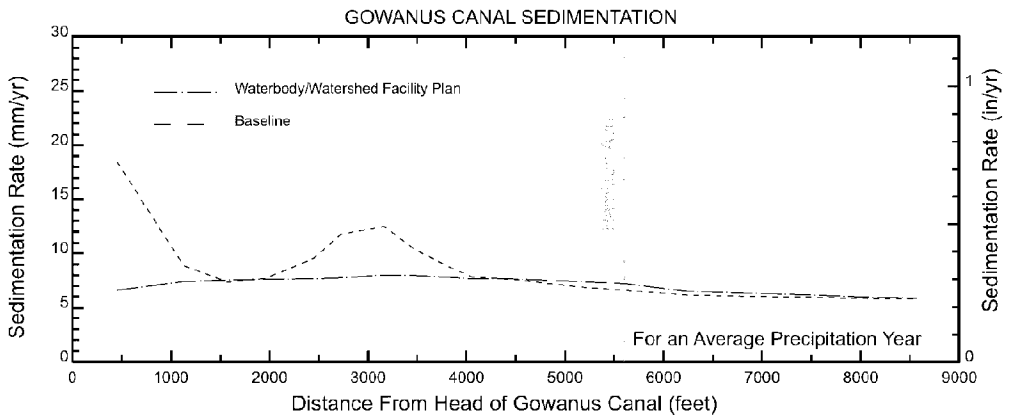

Figure 5-9
Gowanus Canal Projected Sedimentation

NYC_00007011
03082010_Gowanus_DEP_Prod
DEP_E_PMP_00005808

Figure 5-10 presents the impact of each of these factors on dissolved oxygen concentrations along the length of the Canal. The upper panel presents the impacts at the hour that the lowest dissolved oxygen concentration was projected in the Canal, on September 14. The lower panel presents the impacts at a time during a different period (May 18) associated with a large storm input. As shown, the relative impacts of the various sources are similar in both cases; the principle difference is the waterbody temperature and the associated dissolved oxygen deficit.

As shown in the upper panel, the hour of minimum dissolved oxygen (about 3.4 mg/L) corresponds to an oxygen saturation of about 7.8 mg/L and a maximum total oxygen deficit of nearly 4.5 mg/L at a location just downstream of Hamilton Avenue. This maximum deficit is primarily associated with the model boundaries, and to a lesser extent, CSO loads. Stormwater inputs do not significantly impact dissolved oxygen. Together, Buttermilk Channel and Gowanus Bay account for 90 to 100 percent of the deficit in the Canal, with Buttermilk Channel strongly influencing the Canal upstream of Hamilton Avenue, and Gowanus Bay strongly influencing the Canal downstream of Hamilton Avenue. At Hamilton Avenue, the impact from each boundary is roughly equal, totaling about 4.0 mg/L, but peaking at around 4.2 mg/L slightly downstream. Considering the 7.8 mg/L oxygen saturation, these boundary-related deficits would prevent the Canal from achieving never less than 4.0 mg/L dissolved oxygen even with no CSO inputs.

The lower panel presents a similar view of the deficit components for a different period associated with a large storm event. The trends are similar to the critical dissolved oxygen case discussed above, though here the dissolved oxygen saturation is higher (about 8.4 mg/L) and the deficit associated with the boundaries is lower. Though the deficit associated with CSOs is roughly the same, it represents a higher portion of the total deficit than it did under the critical dissolved oxygen case.

NYC_00007012
03082010_Gowanus_DEP_Prod DEP_E_PMP_00005809

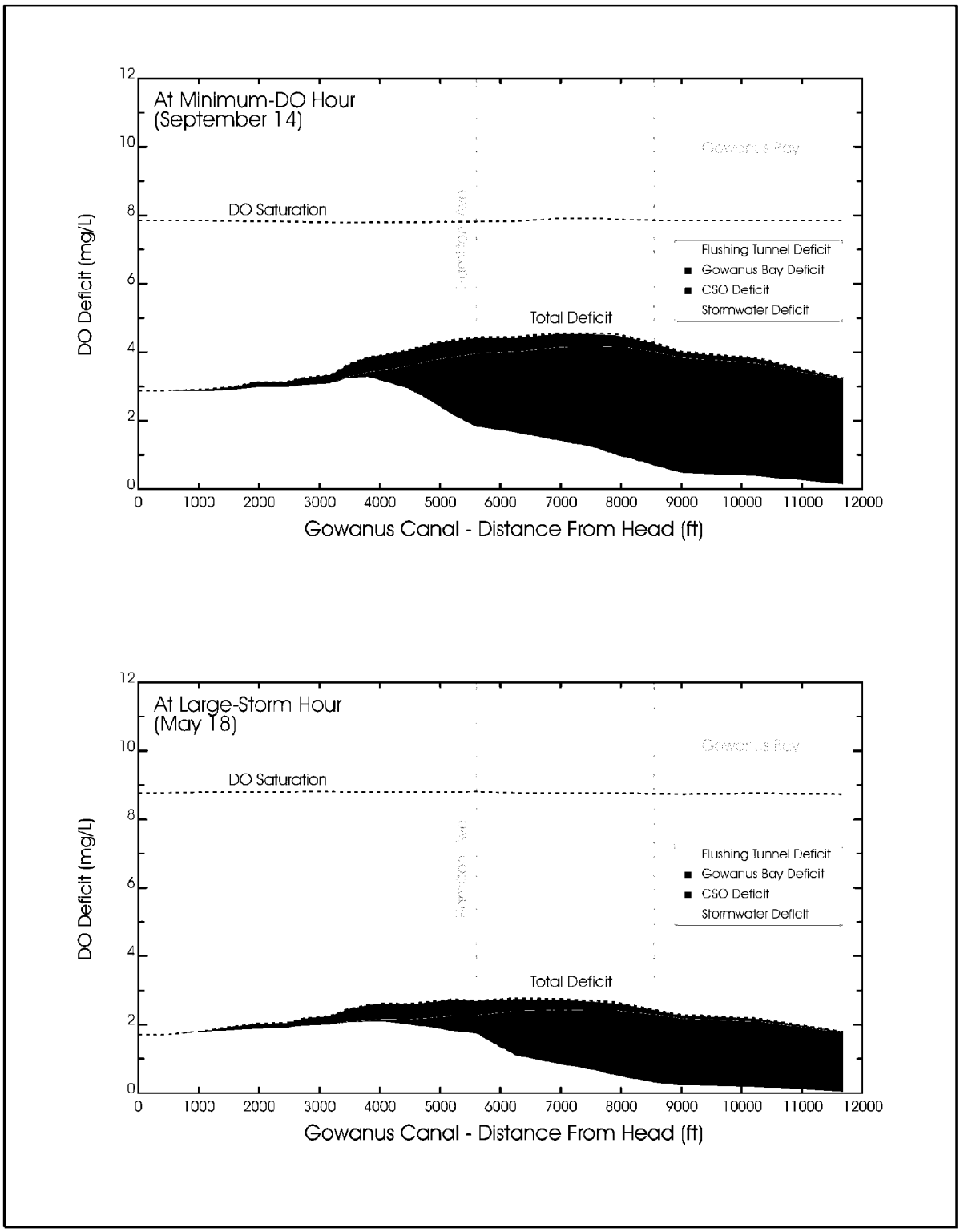

Figure 5-10
Components of Dissolved Oxygen Deficit Remaining With Water Quality Improvement Plan

NYC_00007013
03082010_Gowanus_DEP_Prod
DEP_E_PMP_00005810

6.0 References

Ahsan, Q., and A. F. Blumberg, 1998. A Three-Dimensional Hydrothermal Model of Onondaga Lake, New York. Journal of Hydraulic Engineering, Vol. 125, No. 9, September 1999.

Blumberg, A. F. and D. M. Goodrich, 1990. Modeling of Wind-Induced Destratification in Chesapeake Bay, Estuaries, 13(3), 236-249.

Blumberg, A. F. and B. N. Kim, submitted 1998. Flow Balances in St. Andrew Bay Revealed Through Hydrodynamic Simulations, Estuaries.

Blumberg, A. F., L. A. Khan and J. P. St. John, submitted 1998. Three-Dimensional Hydrodynamic Simulations of the New York Harbor, Long Island Sound and the New York Bight, Journal of Hydraulic Engineering.

Blumberg, A. F. and G. L. Mellor, 1983. "Diagnostic and Prognostic Numerical Circulation Studies of the South Atlantic Bight," J. Geophys. Res., 88, 4579-4592.

Blumberg, A. F., and G. Mellor, 1985. A Simulation of the Circulation in the Gulf of Mexico. Israel Journal of Earth Sciences, Vol. 34, 1985, pp 122-144.

Blumberg, A. F. and G. L. Mellor, 1987. A Description of a Three-Dimensional Coastal Ocean Circulation Model. In Three-Dimensional Coastal Ocean Models, Coastal and Estuarine Sciences, Vol. 4, N. Heaps (Ed.), American Geophysical Union, Washington, D.C., 1-16.

Blumberg, A. F., R. P. Signell and H. L. Jenter, 1993. Modeling Transport Processes in the Coastal Ocean, J. Marine Env. Engr., 1, 3-52.

Community Board Six, Borough of Brooklyn, New York City. http://www.brooklyncb6.org/

Community Board Seven, Borough of Brooklyn, New York City. http://www.brooklyncb7.org/

Di Toro D.M., Paquin P.R., Subburamu K., and Gruber D.A. (1990). Sediment Oxygen Demand Model: Methane and Ammonia Oxidation. J. Environ. Engr. ASCE, 116(5):945-986

Di Toro, D.M. 2001. *Sediment Flux Modeling*, New York: John Wiley & Sons, Inc., pp 624.

Dvirka and Bartilucci Consulting Engineers, 2004. Gowanus Facilities Upgrade, Final Draft Facility Plan. Prepared for the New York City Department of Environmental Protection, January 2004.

ENSR Consulting, 1999. East River Repowering Project at the East River Generating Station, New York, NY, September 1999.

NYC_00007014
03082010_Gowanus_DEP_Prod DEP_E_PMP_00005811

Galperin, B., L. H. Kantha, S. Hassid and A. Rosati, 1988. A Quasi-Equilibrium Turbulent Energy Model for Geophysical Flows, J. Atmos. Sci., 45, 55-62.

Galperin, B. and G. L. Mellor, 1990a. Time-Dependent, Three-Dimensional Model of the Delaware Bay and River System, Part 1: Description of the Model and Tidal Analysis, Estuarine, Coastal and Shelf Sciences, 31, 231-53.

Galperin, B. and G. L. Mellor. 1990b. Time-Dependent, Three-Dimensional Model of the Delaware Bay and River System, Part 2: Three-dimensional Flow Fields and Residual Circulations, Estuarine, Coastal and Shelf Sciences, 31, 231-53.

Gannett Fleming, Inc., 2004. Gowanus Bond-Lorraine Sewer System Sewer Cleaning and TV Inspection. Prepared for Dvirka and Bartilucci Consulting Engineers, Woodbury, NY for the New York City Department of Environmental Protection, July 2004.

Gowanus Canal Community Development Corporation, http://gowanus.org/, 2002.

Gowanuscanal.com, http://www.southbrooklyn.net/gowanus/, 1999.

Hagstrom Map Company, Inc. 1998. *New York City 5 Borough Atlas.* 5th Edition. Maspeth, NY: The Langenscheidt Publishing Group.

Hazen and Sawyer, P.C., 1983. Gowanus Canal 201 Facilities Plan, Volumes 1, 2 and 3. Prepared for The City of New York Department of Environmental Protection, December 1983.

Hazen and Sawyer, P.C., 1990. Inner Harbor CSO Facility Planning Project, Draft Task Report 2.4, 3.4, and 4.2, Receiving Water Conditions. Prepared for The City of New York Department of Environmental Protection, Bureau of Heavy Construction, June 1990.

Hazen and Sawyer, P.C., 1992. Outer Harbor CSO Facility Planning Project, Draft Report, Task 2.2 Sewer System Monitoring, Task 2.3 Rainfall Monitoring, Task 3.3 Pumping Station and Treatment Plant Performance. Prepared for The City of New York Department of Environmental Protection, Bureau of Environmental Engineering, September 1992.

Hazen and Sawyer, P.C., 1994. Outer Harbor CSO Facility Planning Project, Facilities Planning Report. Prepared for The City of New York Department of Environmental Protection, Bureau of Environmental Engineering, December 1994.

Hazen and Sawyer, P.C., 2001. Final Report on Water Quality and Biological Improvements After Reactivation of the Gowanus Canal Flushing Tunnel, NYSDEC Permit No. 2-6102-00128/00002. Prepared for The City of New York Department of Environmental Protection, Bureau of Environmental Engineering, March 2001.

HydroQual, Inc., 1993. Final Report - Sources, Fate and Control of Floatable Materials in New York Harbor. Prepared for the City of New York Department of Environmental Protection, Bureau of Environmental Engineering, December 1993.

NYC_00007015
03082010_Gowanus_DEP_Prod DEP_E_PMP_00005812

HydroQual, Inc., 1995. Floatables Pilot Program, Final Report - Evaluation of Non-Structural Methods to Control Combined and Storm Sewer Floatable Materials. January 1995.

HydroQual Environmental Engineers and Scientists, P.C., 1997. City-Wide CSO Floatables Plan, Draft. Prepared for The City of New York Department of Environmental Protection, Bureau of Environmental Engineering, June 1997.

HydroQual Environmental Engineers and Scientists, P.C., 2000. "A Simplified Modeling Approach for Simulating Rainfall-Runoff, Projecting Pollutant Loads and Analyzing Treatment Performance." Presented by W. McMillin at the International Conference on Stormwater and Urban Water Systems Modeling, Toronto, Canada, February 4, 2000. Abstract available at http://www.hydroqual.com/Papers/wmcmillin/03/a_wem_03.htm

Mellor, G. L. and T. Yamada, 1982, Development of a Turbulence Closure Model for Geophysical Fluid Problems, Rev. Geophys. Space Phys., 20, 851-875.

National Oceanographic and Atmospheric Administration. *Tide Tables, High and Low Water Predictions, East Coast of North and South America.* National Ocean Service, Estuarine and Ocean Physics Branch, 6001 Executive Boulevard, Rockville, MD 20852. (Published annually and available at www.co-ops.nos.noaa.gov/tide_pred.html).

New York City Department of City Planning. July 1990. *Zoning Handbook, A Guide to New York City's Zoning Resolution.*

New York City Department of City Planning. 1992. *New York City Comprehensive Waterfront Plan: Reclaiming the City's Edge.*

New York City Department of City Planning, City Planning Commission. 1994, continuously updated. *Zoning Resolution, The City of New York.*

New York City Department of City Planning. Fall 1994. *Plan for the Brooklyn Waterfront.*

New York City Department of City Planning. Fall 1996. *Recreation and Open Space in New York City, Brooklyn.*

New York City Department of City Planning. September 2002. *The New Waterfront Revitalization Program.*

New York City Department of City Planning, in conjunction with the Department of Citywide Administrative Services. November 2002. *Gazetteer of City Property 2002.*

New York City Department of City Planning, *Coastal Zone Boundary*, 1986.

New York City Department of City Planning, *Plan for the Brooklyn Waterfront, New York City Comprehensive Waterfront Plan*, 1994.

NYC_00007016
03082010_Gowanus_DEP_Prod DEP_E_PMP_00005813

New York City Department of City Planning, *Recreation and Open Space in New York City: Brooklyn*, 1996.

New York City Department of City Planning. Fiscal Years 2002/2003. *Community District Needs, Brooklyn.*

New York City Department of City Planning. Fiscal Year 2004. *Community District Needs, Brooklyn.*

New York City Department of Environmental Protection, 1997. CSO Abatement in the City of New York: Report on Meeting the Nine Minimum CSO Control Standards, January 1997.

New York City Department of Environmental Protection, 2001. 2001 New York Harbor Water Quality Report.

New York City Department of Environmental Protection, 2003. Inner Harbor CSO Facility Planning Project, Modified CSO Facility Planning Report, April 2003.

New York City Department of Parks and Recreation. http://www.nycgovparks.org/

New York City Neighborhood Profiles, New York Metro Website. http://www.newyorkmetro.com/realestate/articles/neighborhoods/carrollboerum.htm

New York State Department of Environmental Conservation, *Tidal Wetland Maps*, 1974.

New York State Department of Environmental Conservation, *New York State Freshwater Wetlands Map - Brooklyn Quadrangle, New York, Kings County*, 1988.

New York State Department of Environmental Conservation, *New York State Freshwater Wetlands Map - Jersey City Quadrangle, New Jersey-New York, Kings County*, 1988.

New York State Department of Environmental Conservation, *New York Harbor Water Quality Survey*, 1998.

New York State Department of Environmental Conservation, *NYSDEC TOGS 1.1.1*, *Ambient Water Quality Standards and Guidance Values and Groundwater Effluent Limitation*, updated 1998, 1999 and 2000.

New York State Department of Environmental Conservation, 2002. The 2000 Atlantic Ocean Long Island Sound Basin Waterbody Inventory and Priority Waterbodies List. Volume 1: New York City Metropolitan Waters, April 2002.

Oey, L. Y., G. L. Mellor and R. I. Hires, 1985a. A Three Dimensional Simulation of the Hudson-Raritan Estuary, Part I: Description of the Model and Model Simulations, J. Phys. Oceangr., 15, 1676-1692.

NYC_00007017
03082010_Gowanus_DEP_Prod DEP_E_PMP_00005814

Oey, L.-Y., G. L. Mellor and R. I. Hires, 1985b "A Three Dimensional Simulation of the Hudson-Raritan Estuary. Part I: Description of the Model and Model Simulations," J. Phys. Oceangr., 15, 1676-1692.

Oey, L.-Y., G. L. Mellor and R. I. Hires, 1985c. "A Three Dimensional Simulation of the Hudson-Raritan Estuary. Part II: Comparison With Observations," J. Phys. Oceangr., 15, 1693-1709.

Richards, Daniel, 1848. Report of the Street Committee of the Common Council, on the Drainage of That Part of the City Lying Between Court-Street and the Fifth Avenue, Warren-Street and Gowanus Bay, November 1848.

Sanborn Map Company, Inc. 1974. *Land use maps, New York.* Prepared for the New York City Department of City Planning, New York City Planning Commission.

Smagorinsky, J., 1963. General Circulation Experiments with the Primitive Equations, I, The Basic Experiment, Monthly Weather Review, 91, 99-164.

Sunset Energy Fleet, LLC., 2002. Article X Application, New York State Public Service Commission, Case 99-F-0478, 2002.
Thomann, R.V. and J.A. Mueller. 1987. *Principles of Surface Water Quality Modeling and Control.* New York: HarperCollins Publishers, pp 644.

U.S. Army Corps of Engineers, New York District. http://www.nan.usace.army.mil/

U.S. Army Corps of Engineers, 2001. Project Management Plan, Gowanus Canal Brooklyn, New York, Ecosystem Restoration Study. Prepared by U.S. Army Corps of Engineers, New York District, November 2001.

U.S. Army Corps of Engineers, 2003a. Gowanus Canal Benthic Sampling Data Documentation, Gowanus Canal, New York. Prepared by U.S. Army Corps of Engineers, Planning Division, New York District, August 2003.

U.S. Army Corps of Engineers, 2003b. Site Investigation Gowanus Bay and Gowanus Canal, Kings County, NY. Draft Report, Volume 1. Prepared by U.S. Army Corps of Engineers, Baltimore District for U.S. Army Corps of Engineers, New York District, September 2003.
Van Dam, Stephan. 1998-2000. *NY @tlas.*

U.S. Army Corps of Engineers, *Site Investigation Gowanus Bay and Gowanus Canal*, Kings County, New York, Final Report, October 2003.

U.S. Environmental Protection Agency, 1986. Ambient Water Quality Criteria for Bacteria - 1986. EPA 440/5-84-002, January 1986.

U.S. Environmental Protection Agency, 1994. Combined Sewer Overflow (CSO) Control Policy. EPA 830-B-94-001, April 1994.

NYC_00007018
03082010_Gowanus_DEP_Prod DEP_E_PMP_00005815

U.S. Environmental Protection Agency, 1994a. Water Quality Standards Handbook: Second Edition. EPA 823-B-94, August 1994.

U.S. Environmental Protection Agency, 1995a. Combined Sewer Overflows - Guidance for Long-Term Control Plan. EPA 832-B-95-002, September 1995.

U.S. Environmental Protection Agency, 1995b. Combined Sewer Overflows - Guidance for Permit Writers. EPA 832-B-95-008, September 1995.

U.S. Environmental Protection Agency, 1997. Technical Guidance Manual for Developing Total Maximum Daily Loads, Book 2: Streams and Rivers, Part 1: Biochemical Oxygen Demand/Dissolved Oxygen and Nutrients/Eutrophication. EPA 823-B-97-002, March 1997.

U.S. Environmental Protection Agency, 1998. EPA Guidance for Quality Assurance Project Plans, EA QA/G-5. EPA/600/R-98/018, February 1998.

U.S. Environmental Protection Agency, 1999. Combined Sewer Overflows - Guidance for Monitoring and Modeling. EPA 832-B-99-002, January 1999.

U.S. Environmental Protection Agency, 2000. Ambient Aquatic Life Water Quality Criteria for Dissolved Oxygen (Saltwater): Cape Code to Cape Hatteras. EPA-822-R-00-012, November 2000.

U.S. Environmental Protection Agency, 2001. Guidance: Coordinating CSO Long-Term Planning With Water Quality Standards Reviews. EPA-833-R-01-002, July 31, 2001.

U.S. Environmental Protection Agency, 2001a. EPA Requirements for Quality Management Plans, EPA QA/R-2. EPA/240/B-01/002, March 2001.

U.S. Environmental Protection Agency, 2001b. EPA Requirements for Quality Assurance Project Plans, EPA QA/R-5. EPA/240/B-01/003, March 2001.

U.S. Environmental Protection Agency, 2001c. Guidance for Preparing Standard Operating Procedures (SOPs), EPA QA/G-6. EPA/240/B-01/004, March 2001.

U.S. Fish and Wildlife Service, *National Wetland Inventory (NWI) Maps - Brooklyn, N.Y.*, 1977.

U.S. Fish and Wildlife Service, *National Wetland Inventory (NWI) Maps - Jersey City, N.J.*, 1977.

U.S. Geological Survey, *Jersey City Quadrangle, New Jersey-New York, 7.5-Minute Series*, 1967, photo revised 1981.

U.S. Geological Survey, *Brooklyn Quadrangle, New York, 7.5-Minute Series* , 1995.

NYC_00007019
03082010_Gowanus_DEP_Prod DEP_E_PMP_00005816

City-Wide Long Term CSO
Control Planning Project

Gowanus Canal Waterbody/Watershed Facility Plan Report

The City of New York
Department of Environmental Protection
Bureau of Engineering Design and Construction

August 2008

TABLE OF CONTENTS

Page

EXECUTIVE SUMMARY ES-1

1.0 INTRODUCTION 1-1
1.1 WATERBODY/WATERSHED ASSESSMENT AREA 1-3
1.2 REGULATORY CONSIDERATIONS 1-5
1.2.1 Clean Water Act 1-6
1.2.2 Federal CSO Policy 1-7
1.2.3 New York State Policies and Regulations 1-11
1.2.4 Interstate Environmental Commission 1-13
1.2.5 Administrative Consent Order 1-14
1.3 CITY POLICIES AND OTHER LOCAL CONSIDERATIONS 1-15
1.3.1 New York City Waterfront Revitalization Program 1-15
1.3.2 New York City Comprehensive Waterfront Plan 1-15
1.3.3 Department of City Planning Actions 1-16
1.3.4 New York City Economic Development Corporation 1-16
1.3.5 Local Law 1-17
1.4 REPORT ORGANIZATION 1-17

2.0 WATERSHED CHARACTERISTICS 2-1
2.1 HISTORICAL CONTEXT OF WATERSHED URBANIZATION 2-1
2.2 LAND USE CHARACTERIZATION 2-3
2.2.1 Current Land Use 2-3
2.2.2 Zoning 2-9
2.2.3 Proposed Development and Land Uses 2-11
2.2.4 Neighborhood and Community Character 2-13
2.2.5 Consistency With the Waterfront Revitalization Program (WRP) 2-14
2.3 REGULATED SHORELINE ACTIVITIES 2-14

3.0 EXISTING SEWER SYSTEM FACILITIES 3-1
3.1 RED HOOK WPCP 3-1
3.1.1 Process Information 3-5
3.1.2 Wet-Weather Operating Plan 3-7
3.1.3 Other Operational Constraints 3-7
3.2 OWLS HEAD WPCP 3-7
3.2.1 Process Information 3-9
3.2.2 Wet-Weather Operating Plan 3-13
3.2.3 Other Operational Constraints 3-13
3.3 GOWANUS CANAL WATERSHED COLLECTION SYSTEM 3-13
3.3.1 Combined Sewer System 3-15
3.3.2 Stormwater Sewer System and Non-Point Source Runoff 3-19
3.4 SEWER SYSTEM MODELING 3-21
3.4.1 InfoWorks CS™ Modeling Framework 3-21

NYC_00007021
03082010_Gowanus_DEP_Prod DEP_E_PMP_00005818

TABLE OF CONTENTS
(Continued)

Page

3.4.2 Application of Models to Gowanus Canal 3-22
3.4.3 Baseline Design Condition for Sewer System Modeling 3-23
3.5 DISCHARGE CHARACTERISTICS 3-26
3.5.1 Characterization of Discharged Volumes, Baseline Condition 3-26
3.5.2 Characterization of Pollutant Concentrations, Baseline Condition 3-26
3.5.3 Characterization of Pollutant Loads, Baseline Condition 3-27
3.5.4 Effects of Urbanization on Discharge 3-27
3.5.5 Toxics Discharge Potential 3-33

4.0 WATERBODY CHARACTERISTICS 4-1
4.1 CHARACTERIZATION METHODOLOGY 4-1
4.1.1 Compilation of Existing Data 4-2
4.1.2 Biological and Habitat Assessments 4-9
4.1.3 Other Data Gathering Programs 4-21
4.1.4 Receiving Water Modeling 4-21
4.2 PHYSICAL WATERBODY CHARACTERISTICS 4-26
4.2.1 General 4-26
4.2.2 Hydrodynamics 4-29
4.2.3 Benthic Character 4-29
4.2.4 Shoreline 4-30
4.2.5 Waterbody Access 4-33
4.3 CURRENT WATERBODY USES 4-33
4.4 OTHER POINT SOURCES AND LOADS 4-35
4.5 CURRENT WATER QUALITY CONDITIONS 4-39
4.5.1 Measured Water Quality Prior to Flushing Tunnel Reactivation 4-41
4.5.2 Receiving Water Modeling Analysis of Water Quality 4-41
4.5.3 Comparison of Measured Water Quality Before and After Flushing Tunnel Reactivation 4-44
4.5.4 Receiving Water Modeling Analysis – Baseline Condition 4-48
4.5.5 Pollutants of Concern 4-52
4.5.6 Other Pollutants and Water Quality Issues 4-52
4.6 BIOLOGY 4-55
4.6.1 Submerged Aquatic Vegetation 4-56
4.6.2 Benthic Invertebrates 4-56
4.6.3 Epibenthic Communities 4-59
4.6.4 Phytoplankton and Zooplankton 4-63
4.6.5 Ichthyoplankton 4-63
4.6.6 Fish 4-66
4.7 SENSITIVE AREAS 4-71
4.7.1 CSO Policy Requirements 4-71
4.7.2 Assessment 4-72

NYC_00007022
03082010_Gowanus_DEP_Prod
DEP_E_PMP_00005819

TABLE OF CONTENTS
(Continued)

Page

5.0 WATERBODY IMPROVEMENT PROJECTS 5-1
5.1 CITY-WIDE CSO PROGRAMS PRIOR TO 1992 5-1
5.2 CITY-WIDE CSO ABATEMENT ORDER (1992, 1996, 2005) 5-2
5.3 CITY-WIDE BEST MANAGEMENT PRACTICES (BMPs) 5-4
5.3.1 CSO Maintenance and Inspection Program 5-4
5.3.2 Maximum Use of Collection System for Storage 5-5
5.3.3 Maximize Flow to WPCP 5-6
5.3.4 Wet-Weather Operating Plan 5-7
5.3.5 Prohibition of Dry Weather Overflow 5-7
5.3.6 Industrial Pretreatment 5-7
5.3.7 Control of Floatable and Settleable Solids 5-8
5.3.8 Combined Sewer System Replacement 5-9
5.3.9 Combined Sewer/Extension 5-10
5.3.10 Sewer Connection and Extension Prohibitions 5-10
5.3.11 Septage and Hauled Waste 5-10
5.3.12 Control of Runoff 5-10
5.3.13 Public Notification 5-11
5.3.14 Annual Report 5-11
5.4 CITY-WIDE CSO PLAN FOR FLOATABLES ABATEMENT 5-11
5.4.1 Pilot Floatables Monitoring Program 5-12
5.4.2 Shoreline Cleanup Pilot Program 5-13
5.5 CITY-WIDE USE AND STANDARDS ATTAINMENT (USA) PROJECT 5-14
5.6 CITY-WIDE CSO LONG-TERM CONTROL (LTCP) PROJECT 5-15
5.7 GOWANUS CANAL 201 FACILITIES PLAN (1982) 5-15
5.8 INNER HARBOR CSO FACILITY PLAN (1993) 5-16
5.8.1 Facility Design and Implementation Schedule 5-16
5.8.2 Water Quality Improvements 5-20
5.8.3 Compliance with Standards 5-21
5.9 GOWANUS FACILITIES UPGRADE FACILITY PLAN (2001) 5-21
5.9.1 Gowanus Pump Station Reconstruction 5-22
5.9.2 Gowanus Canal Flushing Tunnel Modernization 5-26
5.9.3 Gowanus Facilities Upgrade Implementation Schedule 5-29
5.9.4 Flushing Tunnel Operation During Construction 5-29
5.10 USACE ECOSYSTEM RESTORATION 5-30
5.11 NEW YORK CITY SUSTAINABILITY INITIATIVES 5-30
5.11.1 Jamaica Bay Watershed Protection Plan 5-31
5.11.2 PlaNYC 2030 5-31
5.11.3 Sustainable Stormwater Management plan 5-32
5.11.4 NYCDEP BMP Pilot Projects 5-32
5.11.5 Other NYCDEP BMP Initiatives 5-34
5.11.6 BMP Code Review Task Force 5-35

NYC_00007023
03082010_Gowanus_DEP_Prod DEP_E_PMP_00005820

TABLE OF CONTENTS
(Continued)

Page

6.0 PUBLIC PARTICIPATION AND AGENCY INTERACTION 6-1
6.1 HARBOR-WIDE GOVERNMENT STEERING COMMITTEE 6-1
6.2 WATER QUALITY CITIZENS ADVISORY COMMITTEE 6-3
6.3 PUBLIC OPINION SURVEY 6-3
6.3.1 Gowanus Canal Awareness 6-4
6.3.2 Water and Riparian Uses 6-4
6.3.3 Improvements to Gowanus Canal 6-5
6.4 WATERBODY/WATERSHED STAKEHOLDER TEAM 6-6
6.4.1 Convening the Stakeholder Team 6-6
6.4.2 System Characterization 6-8
6.4.3 Development/Evaluation of Alternatives 6-8
6.4.4 Selection of the Waterbody/Watershed Facility Plan (WWFP) 6-9
6.5 ADMINISTRATIVE CONSENT ORDER 6-9
6.6 ADDITIONAL OUTREACH MEETINGS WITH THE PUBLIC 6-10
6.7 SPDES PERMITTING AUTHORITY 6-10
6.8 NEW YORK STATE PUBLIC NOTIFICATION 6-11

7.0 EVALUATION OF ALTERNATIVES 7-1
7.1 REGULATORY FRAMEWORK FOR EVALUATION OF ALTERNATIVES 7-1
7.1.1 Water-Quality Objectives 7-2
7.1.2 Range of Alternatives 7-2
7.1.3 "Presumption" and "Demonstration" Approaches 7-2
7.1.4 Cost/Performance Consideration 7-3
7.1.5 Consideration of Non-CSO Inputs 7-3
7.1.6 Consideration of Other Parameters 7-4
7.2 IDENTIFICATION OF ALTERNATIVE CSO CONTROL TECHNOLOGIES 7-4
7.2.1 Source Control 7-8
7.2.2 Inflow Control 7-9
7.2.3 Sewer System Optimization 7-11
7.2.4 Sewer Separation 7-12
7.2.5 Storage 7-15
7.2.6 Treatment 7-16
7.2.7 Receiving Water Improvement 7-25
7.2.8 Solids and Floatables Control 7-26
7.2.9 Initial Screening of CSO Control Technologies 7-30
7.3 WATER QUALITY IMPROVEMENT PLANNING 7-32
7.3.1 Optimizing Sewer System with Retrofits and Sewer-System Adjustments 7-32
7.3.2 Maximizing WPCP Treatment 7-33
7.3.3 Increasing Pump Station Capacities 7-34

NYC_00007024
03082010_Gowanus_DEP_Prod DEP_E_PMP_00005821

TABLE OF CONTENTS
(Continued)

Page

7.3.4 Improving the Gowanus Canal Flushing Tunnel 7-35
7.3.5 Enhancing Floatables Control 7-37
7.3.6 Dredging 7-42
7.3.7 Implementing Instream Aeration 7-45
7.3.8 Implementing CSO Retention Facilities 7-46
7.3.9 Water Quality Improvement Plan 7-48
7.4 WATERBODY/WATERSHED PLANNING 7-51
7.4.1 Low Cost 1 – Periodic Skimming 7-57
7.4.2 Low Cost 2 –Dredging and Periodic Skimming 7-57
7.4.3 Dredging and Floatables Control at Major CSOs 7-57
7.5.4 Water Quality Improvement Plan 7-57
7.4.5 Water Quality Improvement Plan Plus 4 MG CSO Retention 7-58
7.4.6 Water Quality Improvement Plan Plus 8 MG CSO Retention 7-58
7.4.7 Water Quality Improvement Plan Plus 11.1 MG Retention 7-59
7.4.8 Water Quality Improvement Plan Plus 17.8 MG Retention 7-59
7.4.9 Water Quality Improvement Plan Plus 23.9 MG Retention 7-59
7.4.10 Water Quality Improvement Plan Plus 33.4 MG CSO Retention (100% CSO Abatement) 7-60
7.4.11 Sewer Separation 7-60
7.5 PERFORMANCE-COST ANALYSIS OF ALTERNATIVES 7-60
7.6 WATER QUALITY AND USE BENEFITS OF ALTERNATIVES 7-62
7.6.1 Dissolved Oxygen 7-62
7.6.2 Aesthetics 7-62
7.6.3 Indicator Bacteria 7-64
7.6.4 Summary 7-64
7.7 CRITERIA ATTAINMENT WITH SELECTED ALTERNATIVES 7-64
7.8 DISSOLVED OXYGEN COMPONENT ANALYSIS 7-65
7.9 TRANSFER OF CSO TO OTHER WATERBODIES 7-67
7.10 PROTECTION OF SENSITIVE AREAS 7-70
7.11 ESTABLISHMENT OF WATERBODY/WATERSHED FACILITY PLAN. 7-70

8.0 WATERBODY/WATERSHED FACILITY PLAN 8-1
8.1 PLAN COMPONENTS 8-1
8.1.1 Continued Implementation of Programmatic Controls 8-3
8.1.2 Modernization of the Gowanus Canal Flushing Tunnel 8-3
8.1.3 Reconstruction of the Gowanus Wastewater Pump Station 8-4
8.1.4 Inspection/Cleaning of the OH-007 Floatables/Solids Trap 8-4
8.1.5 Periodic Waterbody Floatables Skimming 8-5
8.1.6 Dredging 8-5
8.2 ANTICIPATED WATER QUALITY IMPROVEMENTS 8-6
8.2.1 Dissolved Oxygen 8-6
8.2.2 Aesthetics 8-9

NYC_00007025
03082010_Gowanus_DEP_Prod
DEP_E_PMP_00005822

TABLE OF CONTENTS
(Continued)

Page

8.2.3 Bacteria 8-9
8.3 OPERATIONAL PLAN 8-9
8.4 IMPLEMENTATION SCHEDULE 8-11
8.5 POST-CONSTRCTION COMPLIANCE MONITORING 8-13
8.5.1 SPDES Facility Monitoring Requirements 8-13
8.5.2 Floatables Monitoring 8-16
8.5.3 Meteorological Conditions 8-16
8.5.4 Analysis 8-17
8.5.5 Reporting 8-19
8.6 CONSISTENCY WITH FEDERAL CSO POLICY 8-19

9.0 WATER QUALITY STANDARDS REVIEW AND REVISION 9-1
9.1 WATER QUALITY STANDARD REVIEW 9-1
9.1.1 Numeric Water Quality Standards 9-2
9.1.2 Narrative Water Quality Standards 9-3
9.1.3 Attainability of Water Quality Standards 9-4
9.1.4 Attainment of Narrative Water Quality Standards 9-7
9.1.5 Water Uses Restored 9-8
9.1.6 Practical Considerations 9-9
9.2 WATER QUALITY STANDARDS REVISION 9-10
9.2.1 Overview of Use Attainability and Water Quality Standards Recommendation 9-10
9.2.2 NYSDEC Requirements for Variances to Effluent Limitations 9-11
9.2.3 Manner of Compliance with the Variance Requirements 9-13
9.2.4 Future Considerations 9-15

10.0 REFERENCES 10-1

11.0 GLOSSARY 11-1

APPENDIX A WET WEATHER OPERATING PLANS, RED HOOK WPCP, OWLS HEAD WPCP
APPENDIX B BIOLOGICAL EXHIBITS
APPENDIX C PUBLIC OPINION SURVEYS
APPENDIX D FIGURES FOR ALTERNATIVE ANALYSES
APPENDIX E MAPS OF PROJECTED DISSOLVED OXYGEN RESULTS
APPENDIX F PRELIMINARY OPERATIONAL PLANS
APPENDIX G STAKEHOLDER MEETING MINUTES FOR JULY 25, 2006
APPENDIX H FEBRUARY 12, 2008 PUBLIC PRESENTATION AND NYCDEP PUBLIC RESPONSIVENESS SUMMARY

NYC_00007026
03082010_Gowanus_DEP_Prod DEP_E_PMP_00005823

LIST OF FIGURES

Page

Figure ES-1 Historical Dissolved Oxygen Measurements (Without Flushing Tunnel) ES-4
Figure ES-2 Model-Calculated Minimum Dissolved Oxygen (Baseline) ES-5
Figure ES-3 Projected Attainment of Dissolved Oxygen Criteria vs. Cost for Evaluated Alternatives ES-6
Figure ES-4 Projected Minimum Dissolved Oxygen with Waterbody/Watershed Facility Plan ES-9
Figure 1-1 LTCP Project Waterbody/Watershed Assessment Areas 1-2
Figure 1-2 Gowanus Canal Waterbody/Watershed Assessment Area 1-4
Figure 1-3 Long-Term CSO Control Planning Procedures 1-10
Figure 2-1 Gowanus Creek Prior to Construction of Gowanus Canal 2-2
Figure 2-2 Gowanus Canal Urbanization 2-4
Figure 2-3 Gowanus Canal Topographic and Actual Watersheds 2-5
Figure 2-4 Gowanus Canal Generalized Land Use Map (1/4 Mile Radius) 2-7
Figure 2-5 Gowanus Canal Generalized Zoning Map (1/4 Mile Radius) 2-10
Figure 2-6 Gowanus Canal Proposed Development 2-12
Figure 2-7 Gowanus Canal Significant Maritime & Industrial Area 2-15
Figure 3-1 Gowanus Canal Watershed and WPCP Service Areas 3-2
Figure 3-2 Red Hook WPCP Process Layout and Site Plan 3-3
Figure 3-3 Red Hook WPCP Process Flow Diagram 3-4
Figure 3-4 Owls Head WPCP Process Layout and Site Plan 3-10
Figure 3-5 Owls Head WPCP Process Flow Diagram 3-11
Figure 3-6 Gowanus Canal Sewershed – Sewer System Components 3-16
Figure 3-7 Watershed Loading Comparisons Baseline Conditions 3-30
Figure 4-1 Recent Receiving-Water Monitoring Locations in Gowanus Canal 4-3
Figure 4-2 Receiving-Water Sampling Stations for Gowanus Canal 201 Facilities Plan 4-4
Figure 4-3 Past Sewer-System Monitoring Locations Reflecting the Gowanus Canal Sewershed 4-5
Figure 4-4 Sampling Station Locations Associated with Flushing Tunnel Monitoring 4-6
Figure 4-5 Coastal 2000 Sampling Locations in New York Harbor 4-10
Figure 4-6 Watershed Field Investigation Locations (2003) 4-12
Figure 4-7 Harbor-Wide Ichthyoplankton Sampling Stations (2001) 4-14
Figure 4-8 Harbor-Wide Epibenthic Recruitment and Survival Sampling Stations (2001) .. 4-15
Figure 4-9 Tributary Benthos Characterization Sampling Stations (2002) 4-17
Figure 4-10 Subtidal Benthos and Ichthyoplankton Characterization Sampling Stations (2003) 4-18
Figure 4-11 Tributary Toxicity Characterization Sampling Stations (2000, 2001 and 2003). 4-19
Figure 4-12 Gowanus Canal and Bay Biological FSAP Sampling Locations 4-20
Figure 4-13 USACE Gowanus Bay and Canal Ecosystem Restoration Feasibility Study Sampling Locations 4-22
Figure 4-14 Gowanus Canal Receiving Water Model Segmentation 4-24
Figure 4-15 Gowanus Canal Mathematical Modeling Framework 4-25
Figure 4-16 Gowanus Canal Waterbody Types 4-27

NYC_00007027
03082010_Gowanus_DEP_Prod
DEP_E_PMP_00005824

LIST OF FIGURES
(Continued)

Page

Figure 4-17 Gowanus Canal Bathymetry July 2003 4-28
Figure 4-18 Gowanus Canal Surficial Geology 4-31
Figure 4-19 Existing Physical Characteristics of Gowanus Canal Shorelines 4-32
Figure 4-20 Public Waterbody Access Points 4-34
Figure 4-21 Dissolved Oxygen, Fecal Coliform and Enterococci Concentration Before Reactivation of Flushing Tunnel June-September, 1984-1998 4-42
Figure 4-22 Dissolved Oxygen Deficit Components Without and With Gowanus Canal Flushing Tunnel 4-43
Figure 4-23 Dissolved Oxygen, Fecal Coliform and Enterococci Concentrations After Reactivation of Flushing Tunnel June-September, 1999-2005 4-45
Figure 4-24 Dissolved Oxygen Concentrations Before and After Flushing Tunnel Reactivation 4-47
Figure 4-25 Fecal Coliform Concentrations Before and After Flushing Tunnel Reactivation 4-49
Figure 4-26 Projected Average and Minimum Dissolved Oxygen and Attainment of Applicable Class SD Standard, Baseline and Existing Conditions 4-51
Figure 4-27 Projected Pathogen Concentrations Baseline Conditions 4-53
Figure 4-28 Epibenthic Organisms Colonizing Artificial Substrates in Spring 4-60
Figure 4-29 Epibenthic Organisms Colonizing Artificial Substrates in Summer 4-61
Figure 5-1 Gowanus Canal Flushing Tunnel Route 5-18
Figure 5-2 Gowanus Pump Station Force Main Reconstruction 5-24
Figure 5-3 Flushing Tunnel Constriction at Columbia Street Interceptor 5-25
Figure 5-4 Gowanus Canal Flushing Tunnel Pump System Modernization 5-28
Figure 7-1 Inflatable-Dam System 7-13
Figure 7-2 Sewer Separation Alternatives 7-14
Figure 7-3 Storage Tunnel Schematic 7-17
Figure 7-4 Schematic Diagrams of the Three Vortex Technologies Tested at CAVF 7-20
Figure 7-5 Kruger Actiflo HRPCT 7-22
Figure 7-6 Floatables Containment Boom in Gowanus Canal (Looking North Toward Head of Canal) 7-28
Figure 7-7 Cost-Performance Curves for Expanding Gowanus Pump Station Capacity 7-36
Figure 7-8 Projected Hourly Discharge Rates at Gowanus Pump Station (with Upgrade) for Design (Typical) Precipitation Year 7-39
Figure 7-9 OH-007 Floatables/Solids Trap Chamber 7-40
Figure 7-10 Area Recommended for Dredging 7-44
Figure 7-11 CSO Storage Tunnel Conceptual Design 7-47
Figure 7-12 CSO-Control Scenarios with Retention Facilities 7-49
Figure 7-13 CSO Discharge Reduction vs. Cost for Evaluated Alternatives 7-61
Figure 7-14 Projected Attainment of Dissolved Oxygen Criteria vs. Cost for Evaluated Alternatives 7-63

NYC_00007028
03082010_Gowanus_DEP_Prod
DEP_E_PMP_00005825

LIST OF FIGURES
(Continued)

Page

Figure 7-15 Components of Dissolved Oxygen Deficit Remaining with Water Quality Improvement Plan 7-66
Figure 7-16 Locations and Changes in Annual Discharge Volumes of CSO Outfalls Impacted by the Gowanus Canal Water Quality Improvement Plan 7-69
Figure 8-1 Locations of Waterbody/Watershed Facility Plan Components 8-2
Figure 8-2 Projected Dissolved Oxygen Concentrations Waterbody/Watershed Facility Plan 8-7
Figure 8-3 Projected Attainment of Dissolved Oxygen Standards Waterbody/Watershed Facility Plan 8-8
Figure 8-4 Projected Pathogen Concentrations Waterbody/Watershed Facility Plan 8-10
Figure 8-5 Waterbody/Watershed Facility Plan Implementation Schedule 8-12
Figure 8-6 Gowanus Canal Post Construction Monitoring Sites 8-15

NYC_00007029
03082010_Gowanus_DEP_Prod DEP_E_PMP_00005826

LIST OF TABLES

Page

Table 1-1 New York State Numerical Surface Water Quality Standards (Saline) 1-11
Table 1-2 New York State Narrative Water Quality Standards 1-12
Table 1-3 Interstate Environmental Commission Numerical Water Quality Standards 1-14
Table 1-4 Locations of the Nine Elements of Long-Term Control Planning 1-17
Table 2-1 Gowanus Canal Land Use Summary by Category 2-6
Table 2-2 RCRA Sites Located in the Vicinity of the Gowanus Canal 2-17
Table 2-3 NYSDEC Open Spills through 2005 2-19
Table 2-4 Underground Storage Tanks (UST) In Proximity to Gowanus Canal 2-20
Table 2-5 Open LUST Sites in Proximity to Gowanus Canal 2-21
Table 3-1 Select Red Hook WPCP SPDES Effluent Permit Limits 3-5
Table 3-2 Wet Weather Operating Plan for Red Hook WPCP 3-8
Table 3-3 Select Owls Head WPCP SPDES Effluent Permit Limits 3-9
Table 3-4 Wet Weather Operating Plan for Owls Head WPCP 3-14
Table 3-5 Gowanus Canal Watershed – Summary of Sewerage Categories 3-14
Table 3-6 CSO Discharges to Gowanus Canal from Red Hook WPCP Service Area 3-18
Table 3-7 CSO Discharges to Gowanus Canal from Owls head WPCP Service Area 3-20
Table 3-8 Stormwater Discharges to Gowanus Canal from Red Hook WPCP Service Area 3-20
Table 3-9 Stormwater Discharges to Gowanus Canal from Owls Head WPCP Service Area 3-21
Table 3-10 Comparison of Annual 1988 and Long-Term Statistics JFK Rainfall Record (1970-2002) 3-25
Table 3-11 Gowanus Canal Discharge Summary for Baseline Condition 3-28
Table 3-12 Sanitary and Stormwater Discharge Concentrations Baseline Condition 3-29
Table 3-13 CSO and Stormwater Discharge Loadings, Baseline Condition 3-29
Table 3-14 Urbanization and Effects on Hydrology 3-32
Table 3-15 Effects of Urbanization on Watershed Pollutant Loadings 3-32
Table 4-1 NYSDEC Permitted Dischargers to Gowanus Canal 4-40
Table 4-2 List of Taxa Found in USA Project Samples From Gowanus Bay and Canal 4-57
Table 4-3 Comparison of Benthic Grab Sample Results at Similar Stations During Different Studies 4-58
Table 4-4 Presence of Indicator Taxa by Station and Waterbody 4-62
Table 4-5 Taxa Caught in Zooplankton Samples Before and After Reactivating the Gowanus Canal Flushing Tunnel 4-64
Table 4-6 Ichthyoplankton Concentrations (Count/100m3) in Gowanus Bay and Upper New York Bay Stations in 2001 4-65
Table 4-7 Fish Species of the East River/Upper New York Bay System 4-67
Table 4-8 Fish Species Collected by USA Project FSAPs Ranked by Total Numbers Caught 4-68
Table 4-9 Top Ten Ichthyoplankton Stations Per Each of the Top Eight Species Collected in 2001 4-69

NYC_00007030
03082010_Gowanus_DEP_Prod
DEP_E_PMP_00005827

LIST OF TABLES
(Continued)

Page

Table 5-1 CSO Projects Under Design or Construction 5-3
Table 5-2 CSO Maintenance and Inspection Activity – Gowanus Sewershed, 2004-2007 ... 5-5
Table 5-3 CSO Maintenance and Inspection Activity – Gowanus Sewershed, 2003-2007 ... 5-5
Table 5-4 Catch Basins Reconstructed in the Vicinity of the Gowanus Canal, 2003-2007 ... 5-9
Table 5-5 Catch Basins Hooded in the Vicinity of the Gowanus Canal, 2003-2007 5-9
Table 5-6 Tons of Floatable Material Retrieved From Gowanus Floatables Boom, 2003-2007 5-9
Table 5-7 NYCDEP Outreach Events at Gowanus-Area Schools and Other Events, 2005-2007 5-9
Table 7-1 Assessment of CSO Control Technologies 7-5
Table 7-2 Comparison of Solids and Floatables Control Technologies 7-30
Table 7-3 Initial Screening of CSO Control Technologies 7-31
Table 7-4 CSO-Control Scenarios with Retention Facilities 7-50
Table 7-5 Gowanus Canal Discharge Summary for Baseline and Water Quality Improvement Plan Conditions 7-52
Table 7-6 Cost Summary of Water Quality Improvement Plan Components 7-53
Table 7-7 Costs and Elements of Evaluated Alternatives 7-55
Table 7-8 Projected Attainment of Water Quality Standards and Criteria with Selected Alternatives 7-65
Table 7-9 Annual CSO Discharge (MG) to Gowanus Canal and Adjacent Waterbodies 7-68
Table 8-1 Current Harbor Survey Laboratory Protocols 8-14
Table 8-2 Comparison of Annual 1988 and Long-Term Statistics JFK Rainfall Record (1970-2002) 8-17
Table 8-3 Nine Elements of Long-Term CSO Control 8-19
Table 9-1 New York State Numeric Surface Water Quality Standards (Saline) 9-2
Table 9-2 Interstate Environmental Commission and Classifications, Criteria and Best Uses 9-3
Table 9-3 New York State Narrative Water Quality Standards 9-3
Table 9-4 Interstate Environmental Commission Narrative Regulations 9-4
Table 9-5 Annual Attainability of Dissolved Oxygen Criteria for Design Year 9-5
Table 9-6 Annual Attainability of Dissolved Oxygen Criteria for Design Year 9-5
Table 9-7 Annual Attainability of Total Coliform Criteria for Design Year 9-6
Table 9-8 Annual Attainability of Fecal Coliform Criteria for Design Year 9-7
Table 9-9 Recreation Season Attainability of Enterococci Bacteria Criteria 9-7

NYC_00007031
03082010_Gowanus_DEP_Prod DEP_E_PMP_00005828

EXECUTIVE SUMMARY

The New York City Department of Environmental Protection (NYCDEP) has prepared this Gowanus Canal Waterbody/Watershed Facility Plan Report as required by the Administrative Order on Consent between the NYCDEP and the New York State Department of Environmental Conservation (NYSDEC). Designated as DEC Case #CO2-20000107-8 (January 14, 2005, most recently updated and signed on April 14, 2008) and also known as the Combined Sewer Overflow (CSO) Consent Order, the Administrative Consent Order requires the NYCDEP to submit an "approvable Waterbody/Watershed Facility Plan" for Gowanus Canal to the NYSDEC by June 2007. After submitting a draft report in August 2006 and receiving NYSDEC comments in April 2007, NYCDEP requested and received NYSDEC approval for an extension to finalize the Plan report by September 30, 2007. After receiving public comments through mid-March of 2008 and a second round of comments from NYSDEC on April 23, 2008, NYCDEP requested and received NYSDEC approval for an extension to incorporate changes into the Plan report by August 31, 2008.

Gowanus Canal is one of 18 waterbodies that together encompass the entirety of the waters of the City of New York. The CSO Consent Order also requires that, by 2017, the NYCDEP complete a final, City-wide CSO Long-Term Control Plan (LTCP) incorporating the plans for all watersheds within the City of New York.

Purpose

The purpose of this Waterbody/Watershed Facility Plan is to take the first step toward development of an LTCP for this waterbody. This Plan assesses the ability of the existing New York City CSO Facility Plan for Gowanus Canal to provide compliance with the existing water quality standards. Where these facilities will not result in full attainment of the existing standards, additional alternatives are evaluated.

Context

This report represents the Waterbody/Watershed Plan for Gowanus Canal. This is one element of the City's extensive multiphase approach to CSO control that was started in the early 1970s. As described in more detail in Section 5, New York City has been investing in CSO control for decades. Elements already part of the City's CSO program and listed in the 2005 CSO Consent Order amount to over $2.1 billion of infrastructure investment. This does not include millions spent annually on control of CSOs through the Nine Minimum Controls that have been in place since 1994.

Regulatory Setting

This Waterbody/Watershed Plan has been developed in fulfillment of the 2005 CSO Consent Order requirements. This Plan represents one in a series of 18 Waterbody/Watershed plans that will be developed prior to development of a final LTCP for the City. All 18 Waterbody/Watershed plans contain all the elements required by the USEPA of an LTCP.

NYC_00007032
03082010_Gowanus_DEP_Prod DEP_E_PMP_00005829

Goal of Plan

The goal of this Waterbody/Watershed Facility Plan is to achieve the current water-quality standards applicable to Gowanus Canal. Implementation of the Plan is expected to reduce CSO discharges to the Gowanus Canal to eliminate odors, greatly reduce floatables and improve dissolved oxygen concentrations to meet the existing water-quality standards. The LTCP to be developed subsequent to this Waterbody/Watershed Facility Plan will support a possible upgrade of water-quality standards to support secondary-contact recreation, thus supporting the Clean Water Act goals of fishable and swimmable water quality. This Plan assesses the effectiveness of CSO controls to attain water quality that complies with NYSDEC water-quality standards, and considers controls now in place within New York City, or are required by the Consent Order to be put in place. This Waterbody/Watershed Facility Plan also assesses additional, cost-effective CSO control alternatives or strategies (i.e., water quality standards revisions) that can be employed to provide attainment with the water-quality standards.

Adaptive Management Approach

Post-construction compliance monitoring (including modeling), discussed in detail in Section 8, is an integral part of this Plan and provides the basis for adaptive management for Gowanus Canal. Post-construction compliance monitoring will commence prior to implementation of CSO controls and will continue for several years in order to quantify the difference between the expected performance (as described herein) and the actual performance once those controls are fully implemented. Any performance gap identified by the monitoring program can then be addressed through operations adjustments, retrofit of additional controls, or initiating a Use Attainability Analysis (UAA) if it becomes clear that CSO control will not result in full attainment of applicable standards.

In addition, protocols established by NYCDEP and the City of New York for capital expenditures require certain evaluations to be completed prior to the construction of the CSO controls delineated in this Plan. Depending on the technology implemented and on the engineer's cost estimate for the project, these evaluations may include pilot testing, detailed facility planning, preliminary design, and value engineering. Each of these steps provides additional opportunities for refinement and adaption so that the fully implemented program achieves the goals of the original Waterbody/Watershed Facility Plan.

Project Description

Located in western Brooklyn, Gowanus Canal extends approximately 1.5 miles, from its northern terminus at Butler Street in the Boerum Hill section, to a line drawn between the western shoreline at Clinton Street and the eastern shore at 25th Street, beyond which the Canal opens into Gowanus Bay and ultimately to Upper New York Bay. The Canal has four short branches that historically served as "turning basins" to allow vessels to reverse direction. Gowanus Canal's watershed is approximately 1,758 acres, of which 1,612 acres are served by combined sewers draining to either the Red Hook or to the Owls Head Wastewater Pollution Control Plant (WPCP). There are a total of 11 CSOs that can discharge to the Canal.

The present character of Gowanus Canal and its drainage area is considerably different than the character of its pre-urbanized condition (Table ES-1). Originally a tidal creek winding through marshland, the waterbody was dredged, straightened and bulkheaded as the surrounding

NYC_00007033
03082010_Gowanus_DEP_Prod
DEP_E_PMP_00005830

area was drained, urbanized and industrialized during the development of New York City. By 1870, the waterbody had been transformed to very near its present configuration, and Gowanus Canal was serving as a major industrial waterway through which materials were brought to and from the area industries. The surrounding area had been fully urbanized and industrialized, with sewage and industrial wastes discharging directly to the Canal without treatment, and the natural marshlands and freshwater streams had been replaced with combined sewers and storm drains. The urbanization of the surrounding drainage area resulted in an estimated three-fold increase in the annual runoff volume and a six-fold increase in the peak runoff rate to the waterbody. Stripped of the surrounding buffers of marshland and its natural freshwater flow, the waterbody was deprived of any natural response mechanisms that might have helped absorb the increased hydraulic and pollutant loads. The Canal's limited circulation and exchange with New York Harbor waters allowed pollutants to build up within the Canal, and water quality deteriorated to such an extent that Gowanus Canal was notorious as a polluted waterway.

Table ES-1. Urbanization of Gowanus Canal Watershed

	Pre-Urbanized	***Urbanized[1]***
Drainage area	*1,286 acres*	*1,758 acres*
Adjacent wetlands	*439 acres[2]*	*0 acres*
Population[3]	*~10,000*	*108,800*
Surface imperviousness	*10%*	*62%*
Annual wet-weather discharge[4]	*143 MG*	*473 MG*
Peak runoff rate[4]	*39 MGD*	*247 MGD*

Notes:
(1) Existing condition; (2) Approximated from historical maps; (3) Based on U.S. Census estimates for 1840 (pre-urbanized) and 2000 (urbanized; (4) For a typical precipitation year (JFK gage, 1988); includes stormwater and combined-sewage overflows.

Efforts to address water quality in Gowanus Canal date back to the late 1800s, when the City of Brooklyn contracted for the design of a tunnel between the head of Gowanus Canal and Buttermilk Channel to improve circulation and flush pollutants from the Canal. In 1911, construction of the so-called "Flushing Tunnel" was completed, and the facility operated until the mid-1960s. Meanwhile, New York City was constructing wastewater pollution control plants (WPCPs) to treat sewage and industrial wastes during dry weather and to capture a portion of the combined sewage generated during wet weather. Two WPCPs service the Gowanus Canal drainage area: the Owls Head WPCP, which began operating in 1952, and the Red Hook WPCP, which began operating in 1987.

Currently, about 108,800 people live within Gowanus Canal's 1,758-acre drainage area, over 90 percent of which is served by combined sewers draining to either the Red Hook or the Owls Head WPCPs. Industrial discharges to the Canal have virtually disappeared in the wake of the changing character of the area industries and the City's Industrial Pretreatment Program, whereby the remaining industrial effluents are accepted into the sewer system for treatment at the WPCPs. Other City-wide programs have also benefited Gowanus Canal. For example, the City-Wide Floatables Plan addresses discharges of street litter with catch basin controls and a program to remove floatables in the Harbor with tributary skimmer vessels and the installation of a floatables boom within the Canal. The NYCDEP has also engaged in a number of projects to improve the sewer system and water quality specifically in Gowanus Canal. Under the Gowanus

NYC_00007034
03082010_Gowanus_DEP_Prod DEP_E_PMP_00005831

Canal 201 Facilities Plan (1982), dry-weather overflows to the Canal were eliminated and improvements to operations at the Gowanus Pump Station were made. Under the Inner Harbor CSO Facility Plan (1993), the NYCDEP completed other actions, such as regulator improvements, maximizing wet-weather flow to the WPCPs, dredging a portion of Gowanus Canal and reactivating the Gowanus Canal Flushing Tunnel. The Gowanus Canal elements of the Inner Harbor CSO Facility Plan alone have incurred expenditures of at least $11.1 million to date. Other projects, such as the Gowanus Facilities Upgrade Facility Plan, are currently underway to address remaining issues and to further improve water quality in Gowanus Canal.

The State of New York has designated Gowanus Canal as a Class SD waterbody, with a designated best use of fishing and waters suitable for fish survival. Water-quality standards specific to Class SD waters require that dissolved-oxygen concentrations shall not be less than 3.0 mg/L at any time. Since there is no recreational use classification of Gowanus Canal, there are no numerical recreational use water quality standards applied to the waterbody. Narrative standards address aesthetic conditions such as floatables and odors.

In 1998, NYSDEC designated Gowanus Canal as a high-priority waterbody for TMDL development with its inclusion on the Section 303(d) list of impaired waterbodies. The cause of the listing was dissolved oxygen/oxygen demand due to urban runoff, storm sewers and CSO. Despite the advances described above, Gowanus Canal remained on the 303(d) list in 2006 (NYSDEC, 2007), again due to low dissolved-oxygen concentrations related to wet-weather discharges from combined and storm sewers. Low dissolved-oxygen levels periodically returned to the Canal due to deficiencies in some of the engineered improvements made as part of the Inner Harbor Facility Plan, as described below.

Figure ES-1 demonstrates how, prior to the reactivation of the Flushing Tunnel, measured dissolved oxygen levels in Gowanus Canal could be below 3.0 mg/L during warm-weather periods. Though the Flushing Tunnel was reactivated in 1999 and greatly reduced occurrences of these low dissolved oxygen levels, the flushing system can become inoperable at low tide and has otherwise required periodic shut downs for maintenance and repairs. Furthermore, the flushing capacity of the system is limited by a constriction where the Columbia Street Interceptor passes through the Flushing Tunnel.

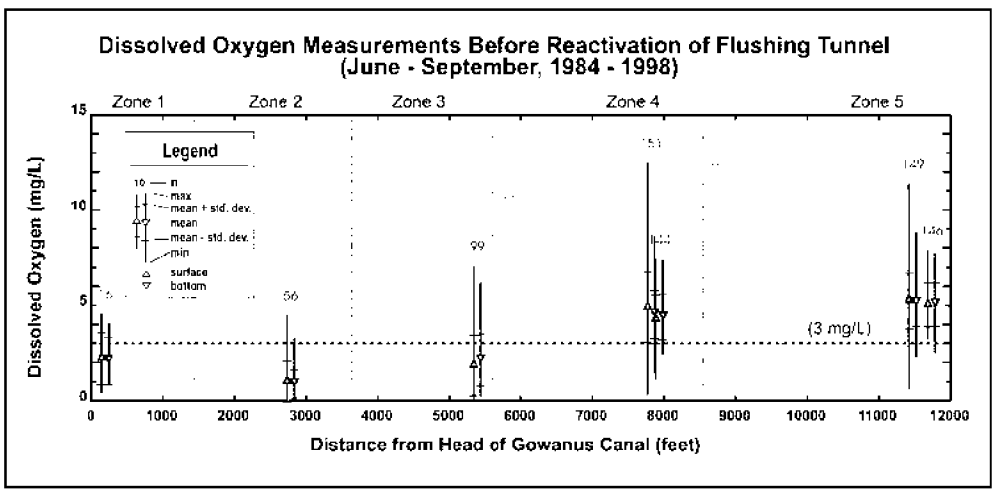

Figure ES-1. Historical Dissolved Oxygen Measurements (Without Flushing Tunnel)

NYC_00007035
03082010_Gowanus_DEP_Prod DEP_E_PMP_00005832

Modeling analyses performed herein to account for an inactive Flushing Tunnel indicate that, in a precipitation year of 100 rainfall events, there would be approximately 75 CSO events lasting roughly 6 to 7 hours each and discharging a total of 377 MG to Gowanus Canal (Table ES-2). Stormwater inputs from storm sewers and overland runoff direct to the Canal contribute an additional 74 MG per year, or roughly 16 percent of the total wet-weather discharge volume to the Canal. As demonstrated on Figure ES-2, without the Flushing Tunnel active, the calculated impact of these inputs on dissolved oxygen in the Canal is significant, with minimum-calculated dissolved oxygen concentrations less than 3.0 mg/L throughout much of the Canal.

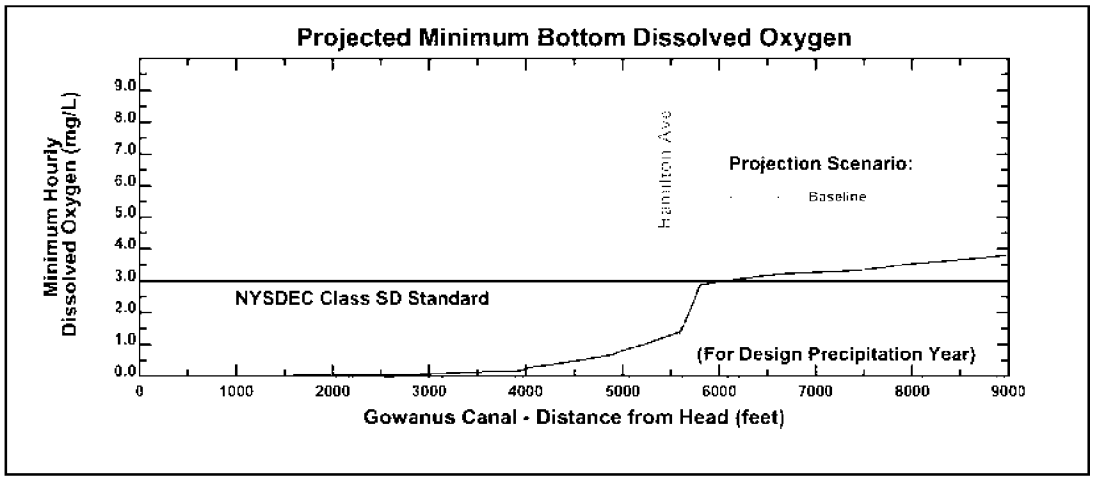

Figure ES-2. Model-Calculated Minimum Dissolved Oxygen (Baseline)

A range of CSO-control alternatives has been examined to reduce CSO-pollution impacts to Gowanus Canal. The evaluated range of alternatives includes "Low Cost" alternatives that address aesthetics issues without reducing CSO volume, CSO-storage facilities to capture up to 100 percent of the CSO volume generated in the drainage area during wet weather, and sewer separation. All alternatives include implementation of City-Wide programs such as the City-Wide Comprehensive CSO Floatables Plan and the 14 BMPs for CSO Control (per the SPDES permits) to maximize use of existing systems and facilities for CSO capture and pollutant reduction. Many of the evaluated alternatives included dredging to eliminate CSO sediments exposed during low tide, as well as some form of floatables control beyond what is specifically accounted for in the City-Wide Comprehensive CSO Floatables Plan. One set of alternatives, herein dubbed the Water Quality Improvement Plan (WQIP), includes a host of CSO controls planned for by NYCDEP prior to initiation of its Waterbody/Watershed Facility Planning Project, such as rehabilitation of the Gowanus Canal Flushing Tunnel, capacity expansion of the Gowanus Wastewater Pumping Station, and installation of CSO floatables control at RH-034. In addition, the WQIP involves a cleaning/inspection program to restore and maintain the functionality of the floatables/solids trap at OH-007, periodic floatables skimming in the Canal, and dredging as noted above. The subsequent CSO-retention alternatives involve augmenting the WQIP with CSO-retention facilities employing either tank or tunnel technology and providing storage capacities ranging

Table ES-2. CSO & Stormwater Discharges

Type	*Number of Events*	*Total Annual Volume (MG)*
CSO	*75*	*377*
Stormwater	*79*	*74*
Total	**-**	***451***

NYC_00007036
03082010_Gowanus_DEP_Prod DEP_E_PMP_00005833

from 4.0 MG to 33.4 MG. Overall, the estimated costs associated with the evaluated alternatives ranged from about $22 million to close to $1.6 billion. The evaluated alternatives are summarized in Table ES-3.

Table ES-3. Summary of Alternatives

Alternative Name	*Effective Retention Volume (MG)*	*Number of CSO Events*	*CSO Volume (MG)*	*Estimated Cost ($million)*
Skim	*0*	*75*	*377*	*$ 0.9*
Skim+Dredge	*0*	*75*	*377*	*$ 22.2*
Skim +Screen+Dredge	*0*	*75*	*379*	*$ 35.0*
WQIP	*0*	*47*	*250*	*$ 257.1*
WQIP + 1 Tank	*4*	*47*	*177*	*$ 457.1*
WQIP + 2 Tanks	*8*	*35*	*118*	*$655.1*
WQIP+Tunnel	*11.1*	*11*	*81*	*$ 807.8*
WQIP+Tunnel	*17.8*	*8*	*36*	*$ 844.3*
WQIP+Tunnel	*23.9*	*4*	*15*	*$ 871.8*
WQIP+Tunnel	*33.4*	*0*	*0*	*$ 921.8*
Sewer Separation	*0*	*0*	*0*	*$ 1,592.3*

Modeling analyses were performed to project the expected water-quality benefits of each of the evaluated alternatives. As shown on Figure ES-3, dissolved-oxygen levels are projected to attain the Class SD criterion of ≥ 3.0 mg/L 100 percent of the time for the WQIP and all subsequent alternatives. Figure ES-3 also shows that the WQIP and subsequent alternatives are expected to attain the IEC Class B-1 criterion of ≥ 4.0 mg/L 91 percent of the time. Notably, no further benefit is projected to result from additional controls beyond the Water Quality Improvement Plan. As a result, the Water Quality Improvement Plan is selected as the Waterbody/Watershed Facility Plan.

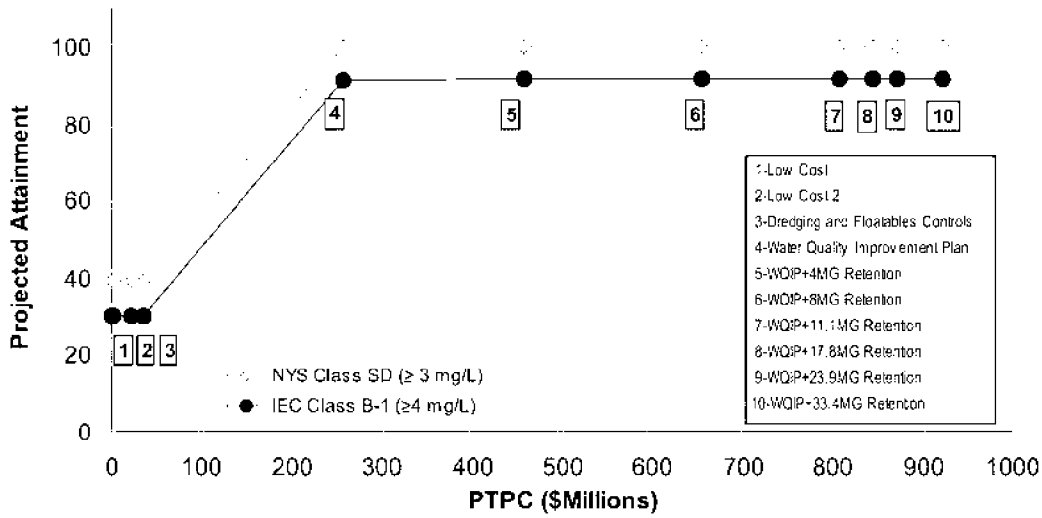

Figure ES-3. Projected Attainment of Dissolved Oxygen Criteria vs. Cost for Evaluated Alternatives

NYC_00007037
03082010_Gowanus_DEP_Prod DEP_E_PMP_00005834

As developed herein, the Gowanus Canal Waterbody/Watershed Facility Plan intends to solve water-quality problems that have faced the Canal for over a century. The central elements of the Plan represent actions that go beyond those already implemented as part of the Inner Harbor CSO Facility Plan (such as maximization of flow at the Red Hook and Owls Head WPCPs) and other City-wide initiatives (such as the CSO Floatables Plan, and implementation of the 14 BMPs for CSO control). The additional elements of the Waterbody/Watershed Facility Plan, which are expected to cost a total of $257.1 million and to be completely implemented in 2013, include the following:

Rehabilitation of the Gowanus Canal Flushing Tunnel

Rehabilitating the Flushing Tunnel will enhance circulation and restore the Canal's assimilative capacity for pollutants by introducing water from Upper New York Bay to the head of Gowanus Canal. The rehabilitation will increase its average capacity roughly 40 percent to 215 million gallons per day (MGD), will eliminate shutdowns at low tide, and will virtually eliminate shutdowns for maintenance through a new pumping system with redundant, interchangeable pumps.

Reconstruction of the Gowanus Pump Station

Reconstruction of the Gowanus Pump Station is projected to reduce the annual volume of CSO discharges to the Canal by 34 percent, and installing CSO screens at the Pump Station will eliminate floatables discharges from all overflows projected to occur in a typical precipitation year at this location. This element will also include replacement of the force main to convey pumped flow directly to the Columbia Street Interceptor. This force main, which runs along the inside of the Flushing Tunnel, will be slightly rerouted near the Columbia Street Interceptor to lessen a constriction within the Flushing Tunnel at that location. Replacement of the force main will relieve capacity in the hydraulically limited Bond-Lorraine Sewer and will reduce discharges from RH-035 and RH-030 by 90 percent.

Floatables Controls at Major CSOs and Periodic Skimming

This element involves implementing floatables controls at two CSO locations that together represent about 78 percent of the CSO volume discharged to the Canal in the Waterbody/Watershed Facility Plan condition, plus periodic skimming as necessary to address floatables issues in the Canal.

As indicated above, the Gowanus Pump Station (RH-034) will receive a CSO floatables screening system that is projected to eliminate all floatables discharges in the design (typical) precipitation year. In severe wet-weather events, overflow rates exceeding 200 MGD will bypass the screens without adversely affecting removal of floatables from CSO flow passing through the screens.

The second major CSO location is OH-007. Instituting programmatic cleaning and inspection of the floatables/solids trap at OH-007 should maintain the functionality of the trap, which will provide control of floatables and solids discharges in that location.

NYC_00007038
03082010_Gowanus_DEP_Prod DEP_E_PMP_00005835

Dredging Head of Gowanus Canal

Dredging the upper 750 feet of Gowanus Canal to a final water depth of 3.0 feet below mean lower low water will eliminate exposed CSO sediment mounds, which will improve aesthetic conditions both by removing the mounds from sight and by eliminating the odors associated with them. This work will include placement of a 2-ft deep sand cap to provide a clean substrate at the final water depth of 3.0 feet below mean lower low water.

Programmatic Implementation of Sustainable Stormwater Management Initiatives

As enumerated in Section 5.11, low-impact development, stormwater BMPs, and other green solutions for stormwater management will continue to be evaluated for programmatic implementation by the City of New York through parallel planning efforts. NYCDEP expects these evaluations to yield promising technologies suitable for implementation in its CSO program, and will do so as the opportunities arise. In addition, City-Wide efforts that include regulatory and administrative review and revision will obligate NYCDEP to comply with recommended changes, including explicit mandates for City agencies to practice sustainability whenever public resources are used. These changes would be included through a future modification to the current Waterbody/Watershed Facility Plan, either when the Waterbody/Watershed Facility Plan is converted to a Drainage Basin Specific Long Term Control Plan, or when the subsequent City-Wide Long Term Control Plan is developed.

Implementation Schedule and Cost

The elements of the Waterbody/Watershed Facility Plan will be implemented by September 2014, with the exception of dredging, which is contingent upon NYSDEC issuance of all necessary final, non-appealable permits, the application for which will be submitted by June 2010. The estimated cost for all elements is $257.1 million (June 2008 dollars.)

Post-Construction Monitoring

Post-construction monitoring will be integral to assessment of the control elements of the Waterbody/Watershed Facility Plan. Monitoring will consist of collecting relevant sampling data from the waterbody, as well as collecting relevant precipitation data and data characterizing the operation of the sewer system. Analysis of these data will provide an indication of how the controls are performing irrespective of natural wet-weather variations. Due to the dynamic nature of both natural precipitation and receiving water conditions, a period of ten years will be necessary to generate the minimal amount of field data necessary to perform meaningful statistical analyses for water-quality standards review and for any formal use-attainability analyses that may be indicated.

Summary of Expected Water-Quality Benefits

As documented herein, implementation of the Waterbody/Watershed Facility Plan is projected to substantially improve water quality relative to Baseline conditions. Water quality with the Waterbody/Watershed Facility Plan is projected to attain the applicable NYSDEC Class SD standards for dissolved oxygen 100 percent of the time over the entire length of the Canal (Figure ES-4). As noted above, additional controls (including 100 percent CSO capture and sewer separation) are not projected to provide additional water-quality benefits.

NYC_00007039
03082010_Gowanus_DEP_Prod
DEP_E_PMP_00005836

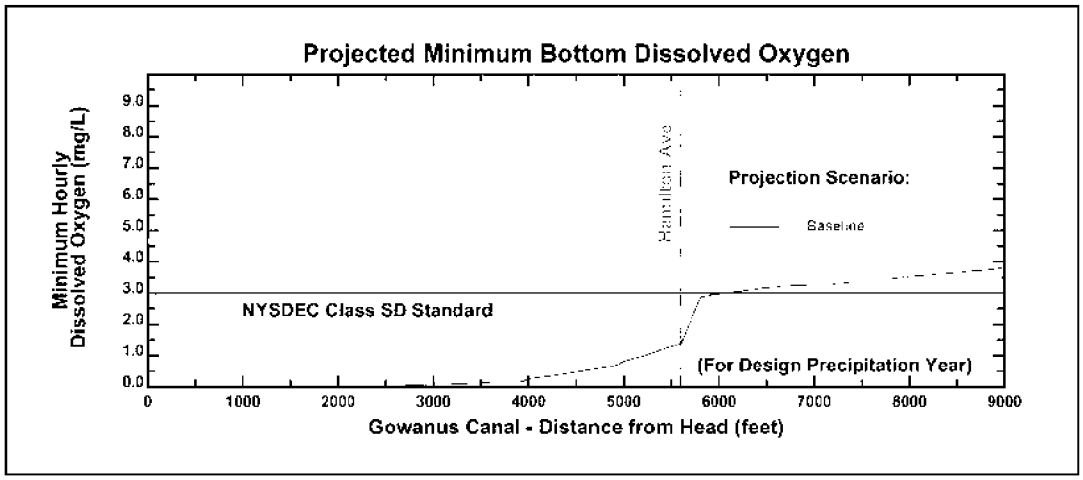

Figure ES-4. Projected Minimum Dissolved Oxygen with Waterbody/Watershed Facility Plan

With respect to the narrative water-quality criteria for aesthetics, the Waterbody/Watershed Facility Plan is expected to substantially reduce floatables and odors. Under the Plan, the Flushing Tunnel will increase flushing rates approximately 40 percent, improving circulation between the Canal and Harbor waters. The Plan will reduce the volume of CSO discharged to Gowanus Canal by 34 percent overall. With respect to floatables issues, the Plan will augment ongoing programmatic controls such as street sweeping, catch basin retention, and other best management practices described in the City-Wide Comprehensive CSO Floatables Plan, by implementing additional floatables controls at the two major CSOs that together represent about 78 percent of the CSO discharges to the Canal under Baseline conditions: RH-034, where a new CSO-screening system will remove floatables from CSO discharges up to a peak rate of 200 MGD; and OH-007, where operation of a floatables trap chamber will remove floatables. Any remaining floatables issues will be addressed with the deployment of a skimmer vessel to conduct open-water floatables removal from the Canal on an as-needed basis. Reductions in settleable solids discharges will result from the 34 percent volumetric reduction in CSO discharges and from the operation of the OH-007 trap chamber. Finally, exposed CSO sediments and the odors associated with them will be eliminated by dredging the upper 750 feet of the Canal and placing a 2-ft deep sand cap to provide a clean substrate in the dredged area and to provide a final water depth of 3.0 ft below mean lower low water.

Consistency with Federal CSO Control Policy

The Gowanus Canal Waterbody/Watershed Facility Plan was developed so that it satisfies the requirements of the federal CSO Control Policy. Through extensive water-quality and sewer-system modeling, data collection, community involvement, and engineering analysis, the NYCDEP has adopted this Plan to incorporate the findings of over a decade of inquiry to achieve the highest reasonably attainable use of Gowanus Canal. This Waterbody/Watershed Facility Plan addresses each of the nine elements of long-term CSO control as defined by federal policy and described herein. Furthermore, the Gowanus Canal Waterbody/Watershed Facility Plan satisfies the metrics of the Demonstration Approach.

The Demonstration Approach metrics are based primarily on whether the selected alternative is projected to meet applicable water-quality standards. As described above, the

NYC_00007040
03082010_Gowanus_DEP_Prod
DEP_E_PMP_00005837

Gowanus Canal Waterbody/Watershed Facility Plan is projected to meet the Class SD dissolved oxygen criterion 100 percent of the time during the design (typical) precipitation year, and higher dissolved-oxygen criteria are also projected to be attained most of the time. Higher levels of control—up to and including 100 percent CSO abatement—are not projected to provide significantly improved dissolved oxygen. Narrative criteria for aesthetics are also expected to be met in light of the high level of floatables control and the removal of odor-causing exposed CSO sediment mounds in the upper Canal.

Summary

The Gowanus Canal Waterbody/Watershed Facility Plan satisfies federal CSO policy requirements. Through extensive water-quality and sewer-system modeling, data collection, community involvement, and engineering analysis, the NYCDEP has developed a Plan that incorporates the findings of over a decade of inquiry to achieve the highest reasonably attainable water quality and associated use of Gowanus Canal.

NYC_00007041
03082010_Gowanus_DEP_Prod DEP_E_PMP_00005838

1.0 Introduction

The City of New York owns and operates 14 water pollution control plants (WPCPs) and their associated collection systems through the New York City Department of Environmental Protection (NYCDEP). The system contains approximately 450 combined sewer overflows (CSOs) located throughout the New York Harbor complex. NYCDEP is executing a comprehensive watershed-based approach to long-term CSO control planning to address the impacts of these CSOs on the water quality and use of the waters of New York Harbor. As illustrated in 1-1, multiple waterbody assessments are being conducted to consider causes of non-attainment of water quality standards and to identify opportunities and requirements for maximizing beneficial uses. This Waterbody/Watershed Facility Plan (WB/WS) Report provides the details of the assessment and the actions that will be taken to improve water quality in one of these waterbodies: Gowanus Canal (Item 12 on Figure 1-1).

New York City's environmental stewardship of the New York Harbor began in 1909 with water quality monitoring that continues today "to assess the effectiveness of New York City's various water pollution control programs and their combined impact on water quality" (NYCDEP, 2000). CSO abatement has been ongoing since at least the 1950s, when conceptual plans were first developed to reduce CSO discharges to Spring Creek and other confined tributaries in Jamaica Bay. From 1975 through 1977, the City conducted a harbor-wide water quality study funded by a Federal Grant under Section 208 of the Water Pollution Control Act Amendments of 1972. This study confirmed tributary waters in the New York Harbor were negatively affected by CSOs. In addition, dry-weather discharges—which NYCDEP has since tracked down and eliminated—were also occurring. In 1984, a City-wide CSO abatement program was developed that initially focused on establishing planning areas and defining how facility planning should be accomplished. The City was divided into eight individual project areas that together encompass the entire harbor area: four open-water areas (East River, Jamaica Bay, Inner Harbor and Outer Harbor) and four tributary areas (Flushing Bay, Paerdegat Basin, Newtown Creek, and Jamaica Tributaries). For each project area, water-quality CSO Facility Plans were developed, as required under the State Pollutant Elimination System (SPDES) permits for each WPCP. The SPDES permits, administered by the New York State Department of Environmental Conservation (NYSDEC), apply to CSO outfalls as well as plant discharges, and therefore contain conditions for compliance with applicable federal and New York State requirements for CSOs.

In 1992, NYCDEP entered into an Administrative Consent Order with the NYSDEC. This Consent Order was incorporated into the SPDES permits with a provision stating that it governs NYCDEP's obligations for its CSO program. The 1992 Order was modified in 1996 to add a catch basin cleaning, construction, and repair program. A new Consent Order became effective in 2005 that supersedes the 1992 Consent Order and its 1996 modifications with the intent to bring all CSO-related matters into compliance with the provisions of the federal Clean Water Act and New York State Environmental Conservation Law. The new Order contains requirements to evaluate and implement CSO abatement strategies on an enforceable timetable for 18 waterbodies and, ultimately, for City-wide long-term CSO control. NYCDEP and NYSDEC also entered into a separate Memorandum of Understanding (MOU) to facilitate reviews of water quality standards in accordance with the federal CSO control policy.

NYC_00007042
03082010_Gowanus_DEP_Prod DEP_E_PMP_00005839

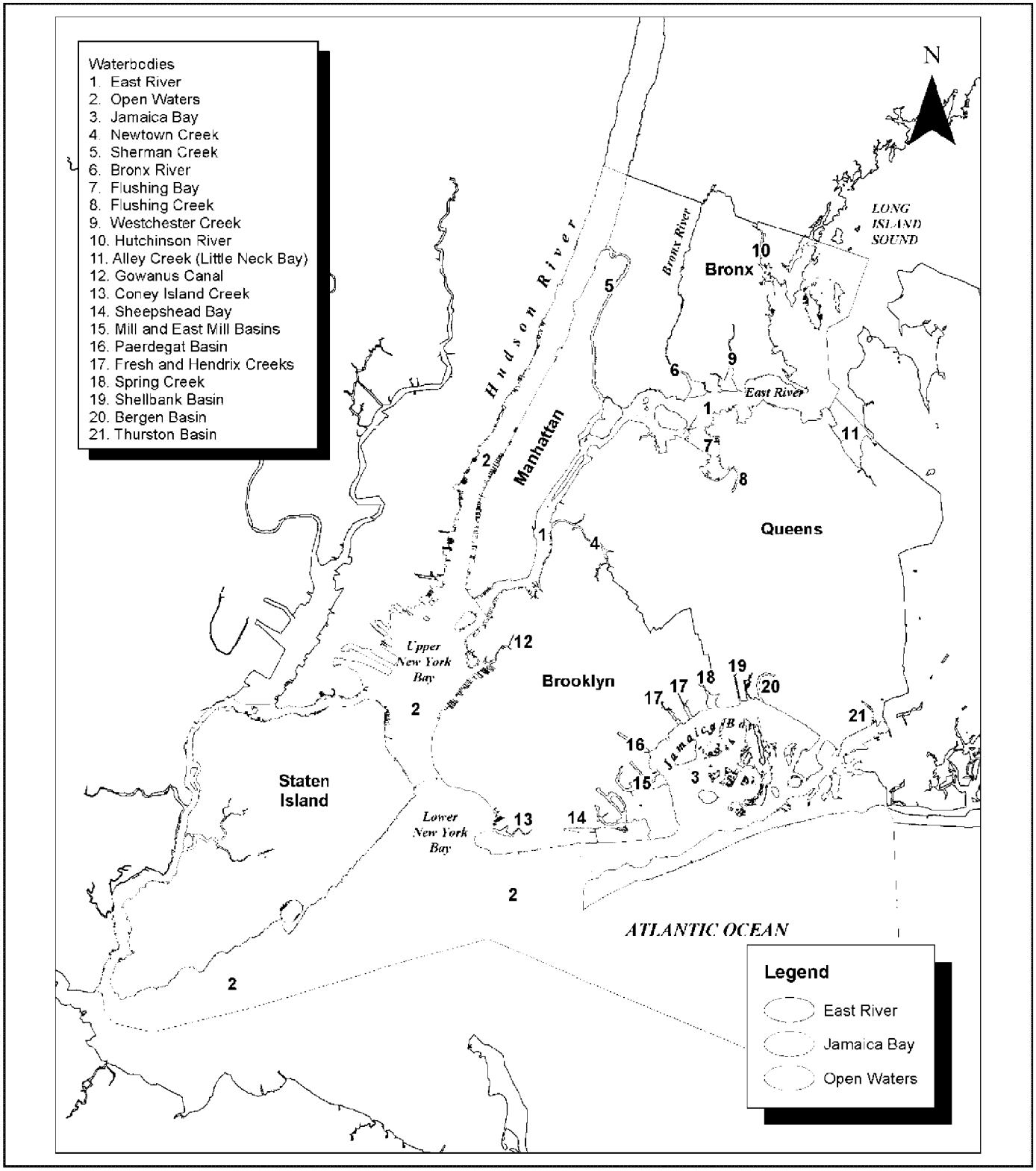

New York City
Department of Environmental Protection

LTCP Project Waterbody/Watershed Assessment Areas

Gowanus Canal Waterbody/Watershed Facility Plan

FIGURE 1-1

This Gowanus Canal Waterbody/Watershed Facility Plan Report is explicitly required by Appendix A, Item III.B.1 of the 2005 Consent Order, and is intended to be consistent with the CSO Control Policy issued by the United States Environmental Protection Agency (USEPA). In 1994 the USEPA issued a national CSO Policy requiring municipalities to develop a long term plan for controlling CSOs (i.e., a LTCP). The CSO policy became law in December 2000 with the passage of the Wet Weather Water Quality Act of 2000. The approach to developing the LTCP is specified in USEPA's CSO Control Policy and Guidance Documents, and involves the following nine minimum elements, known collectively as the USEPA's Nine Minimum Controls (NMCs):

1. System Characterization, Monitoring and Modeling
2. Public Participation
3. Consideration of Sensitive Areas
4. Evaluation of Alternatives
5. Cost/Performance Consideration
6. Operational Plan
7. Maximizing Treatment at the Treatment Plant
8. Implementation Schedule
9. Post Construction Compliance Monitoring Program

Subsequent sections of this WB/WS Facility Plan report will discuss each of these elements in more depth, along with the simultaneous coordination with state water quality standards (WQS) review and revision as appropriate.

1.1 WATERBODY/WATERSHED ASSESSMENT AREA

A comprehensive watershed-based approach is being employed that investigates conditions in Gowanus Canal, within its benthic sediment, along its shorelines, and in its watershed. This approach includes identifying pollutant sources originating in the watershed that impact water quality and/or designated uses. In a natural or non-urban setting, the watershed would be delineated as the topographic watershed tributary to the waterbody, accounting for man-made diversions or other factors. In the case of Gowanus Canal, the watershed tributary to the waterbody is mostly the sewershed of combined and separated sewer systems that service the watershed and discharge to Gowanus Canal during wet weather. Since the sewershed does not reflect the actual topographic watershed, the assessment area of the Gowanus Canal Waterbody/Watershed Facility Plan encompasses Gowanus Canal, its sewershed, and adjacent parks and undeveloped properties that drain to Gowanus Canal via overland runoff.

Figure 1-2 presents a map of the Gowanus Canal waterbody and watershed areas. The waterbody portion of the Gowanus Canal waterbody/watershed assessment area begins at the northern, head-end terminus of the Canal near Butler Street, and extends to a line drawn between the western shoreline at Clinton Street and the eastern shore at 25th Street. The waterbody area includes four short branches off of the main canal that historically served as "turning basins" to allow vessels to reverse direction. These turning basins are named according to their locations at 4th Street, 6th Street, 7th Street, and 11th Street. The entire waterbody assessment area is classified as a saline tributary to Upper New York Bay according to Title 6 of the New York Code of Rules

NYC_00007044
03082010_Gowanus_DEP_Prod DEP_E_PMP_00005841

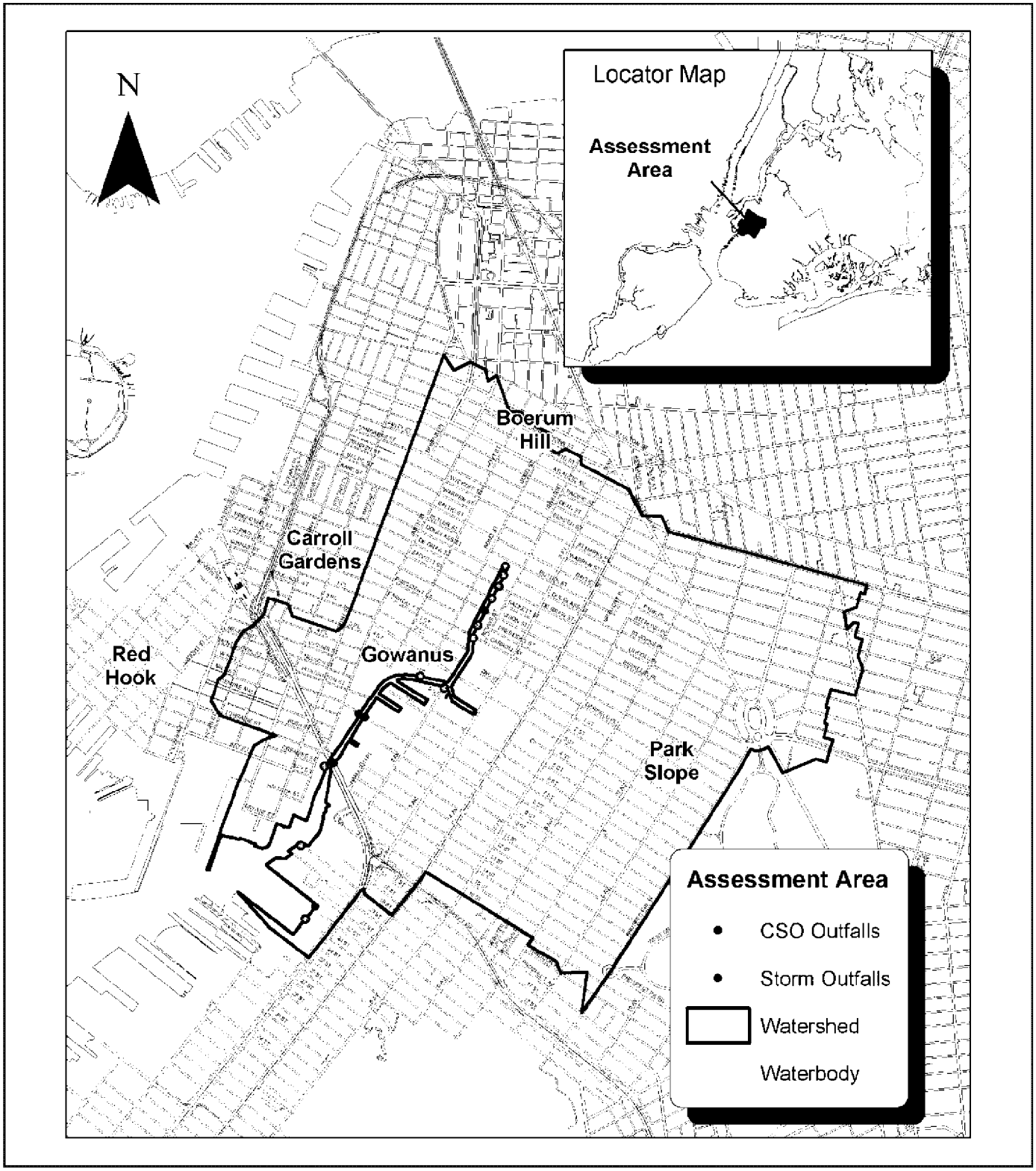

New York City
Department of Environmental Protection

Gowanus Canal Waterbody/Watershed Assessment Area

Gowanus Canal Waterbody/Watershed Facility Plan

FIGURE 1-2

and Regulations (NYCRR), Chapter X, Part 890. Although listed as a tributary, Gowanus Canal receives freshwater inflows only from intermittent CSO and stormwater discharges.

The watershed portion of the Gowanus Canal assessment area is approximately 1,758 acres and includes the Red Hook, Carroll Gardens, Boerum Hill, Gowanus, and Park Slope neighborhoods of western Brooklyn within Community Districts 6 and 7. This area is serviced by combined sewer systems of the Red Hook and Owls Head WPCPs. The total combined sewer system services an entirely urbanized area of 1,612 acres. Though there are a total of 15 permitted CSO locations on Gowanus Canal, there are only 12 locations where CSOs actually discharge to the Canal. Field inspections determined that two permitted CSO outfalls have been physically closed and two other permitted CSO outfalls receive runoff from stormwater-only drainage areas. One additional non-permitted CSO was recently discovered during field investigations and is being appropriately addressed by the NYCDEP. Small portions of separately sewered areas serviced by the Red Hook and Owls Head WPCPs are also in the assessment area, as well as areas adjacent to the waterbody that have private drainage systems. More detailed sewer system discussions are provided in later sections of this report.

Gowanus Canal is designated by the State of New York as a Class SD waterbody. The best usage of Class SD waters is fishing. This classification may be given to those waters that, because of natural or man-made conditions, cannot meet the requirements for primary or secondary contact recreation and fish propagation. Water quality standards specific to Class SD waters require that dissolved oxygen concentrations shall not be less than 3.0 mg/L at any time. Since there is no recreational use classification of Gowanus Canal, there are no numerical recreational-use water-quality standards applied to the waterbody. Gowanus Canal is listed on New York State's Section 303(d) List of Impaired Waters Requiring a Total Maximum Daily Load (TMDL), as dated May 17, 2007 (NYSDEC, 2007). The listed cause of the impairment is "dissolved oxygen/oxygen demand," and the listed sources of oxygen demand are urban runoff, storm sewers and CSO.

Downstream of Gowanus Canal in Gowanus Bay and Upper New York Bay, the waters are designated as Class I. The best uses of Class I waters are secondary contact recreation and fishing. The State of New York defines secondary contact recreation as recreational activities where contact with the water is minimal and where ingestion of the water is not probable.

Secondary contact recreation includes, but is not limited to, fishing and boating. In addition, Class I waters shall be suitable for fish propagation and survival. Numerical water quality standards for Class I waters are specified for dissolved oxygen, total coliform and fecal coliform. The water quality standards require that dissolved oxygen concentrations shall not be less than 4.0 mg/L at any time. Total coliform must have a monthly geometric mean of less than 10,000 cells calculated as Most Probable Number per 100 milliliters (MPN/100 mL) from a minimum of five examinations. Fecal coliform must have a monthly geometric mean of less than 2,000 MPN/100 mL from a minimum of five examinations.

1.2 REGULATORY CONSIDERATIONS

The waters of the City of New York are primarily subject to New York State regulation, but must also comply with the policies of the USEPA, as well as water quality standards

NYC_00007046
03082010_Gowanus_DEP_Prod DEP_E_PMP_00005843

established by the Interstate Environmental Commission (IEC). The following sections detail the regulatory issues relevant to long-term CSO planning.

1.2.1 Clean Water Act

Although Federal laws protecting water quality were passed as early as 1948, the most comprehensive approach to clean water protection was enacted in 1972, with the adoption of the Federal Water Pollution Control Act Amendments, commonly known as the Clean Water Act (CWA), including the amendments adopted in 1977. The CWA established the regulatory framework to control surface water pollution, and gave the USEPA the authority to implement pollution control programs. Among the key elements of the CWA was the establishment of the National Pollutant Discharge Elimination System (NPDES) permit program, which regulates point sources that discharge pollutants into waters of the United States. Combined sewer overflows and municipal separate storm sewer systems (MS4) are also subject to regulatory control under the NPDES program. In New York State, the NPDES permit program is administered by the State through NYSDEC, and is thus a SPDES program. New York has had an approved SPDES program since 1975.

The CWA requires that discharge permit limits are based on receiving WQS established by the State. These standards should "wherever attainable, provide water quality for the protection and propagation of fish, shellfish and wildlife and for recreation in and on the water and take into consideration their use and value of public water supplies, propagation of fish, shellfish, and wildlife, recreation in and on the water, and agricultural, industrial, and other purposes including navigation" (40 CFR 131.2). The standards must also have an antidegradation policy for maintaining water quality at acceptable levels, and a strategy for meeting these standards must be developed for those waters not meeting WQS. The most common type of strategy is the development of a total maximum daily load (TMDL) to determine what level of pollutant load would be consistent with meeting WQS. TMDLs also allocate acceptable loads among sources of the relevant pollutants.

Section 305(b) of the CWA requires states to periodically report the water quality of waterbodies under their respective jurisdictions, and Section 303(d) requires states to identify impaired waters where specific designated uses are not fully supported. The NYSDEC Division of Water addresses these requirements by following its Consolidated Assessment and Listing Methodology (CALM). The CALM includes monitoring and assessment components that determine water quality standards attainment and designated use support for all waters of New York State. Waterbodies are monitored and evaluated on a five-year cycle. Information developed during monitoring and assessment is inventoried in the Waterbody Inventory/Priority Waterbody List (WI/PWL). The WI/PWL incorporates monitoring data, information from state and other agencies, and public participation. The Waterbody Inventory refers to the listing of all waters, identified as specific individual waterbodies, within the state that are assessed. The Priority Waterbodies List is the subset of waters in the Waterbody Inventory that have documented water quality impacts, impairments or threats. The Priority Waterbodies List provides the candidate list of waters to be considered for inclusion on the Section 303(d) List.

In 1998, NYSDEC listed Gowanus Canal as a high priority waterbody for TMDL development with its inclusion on the Section 303(d) List. The cause of the listing was oxygen depletion due to CSO discharges that depressed dissolved oxygen levels with enough severity to

NYC_00007047
03082010_Gowanus_DEP_Prod
DEP_E_PMP_00005844

preclude fish propagation. Gowanus Canal was again listed on the 2004 Section 303(d) List as a high priority waterbody, but urban runoff and stormwater were added to the sources deemed responsible for depressed dissolved oxygen concentrations. This listing was unchanged as of May 17, 2007, when New York State published the 2006 Section 303(d) List (NYSDEC, 2007). As the 303(d) List associates the cause of depressed dissolved oxygen with urban runoff and stormwater, this LTCP will serve as the TMDL when approved by NYSDEC, as it will address the sources of the impairment.

Another important component of the CWA is the protection of uses. USEPA regulations state that a designated use for a waterbody may be refined under limited circumstances through a Use Attainability Analysis (UAA), which is defined a "*a structured scientific assessment of the chemical, biological, and economic condition in a waterway*" (USEPA, 2000)s. In the UAA, the state would demonstrate that one or more of a limited set of situations exists to make such a modification. First, it could be shown that the current designated use cannot be achieved through implementation of applicable technology-based limits on point sources or cost-effective and reasonable management practices for nonpoint sources. Or, a determination could be made that the cause of non-attainment is due to natural background conditions or irreversible human-caused conditions. Another alternative would be to establish that attaining the designated use would cause substantial environmental damage or substantial and widespread social and economic costs. If the findings of a UAA suggest authorizing the revision to a use or modification of a water quality standard is appropriate, the analysis and the accompanying proposal for such a modification must go through the public review, participation, and the USEPA approval processes.

1.2.2 Federal CSO Policy

The first national CSO Control Strategy was published by USEPA in the Federal Register on September 8, 1989 (54 FR 37370). The goals of that strategy were to minimize the water quality, aquatic biota, and human health impacts from CSOs by ensuring that CSO discharges comply with the technology-based and water-quality-based requirements of the CWA. On April 19, 1994, USEPA officially issued the CSO Control Policy (59 FR 18688), which established a consistent national approach for controlling discharges from all CSOs to the waters of the United States. The CSO Control Policy provides guidance to permittees and NPDES permitting authorities such as NYSDEC on the development and implementation of a Long-Term CSO Control Plan to attain water quality standards in accordance with the CWA. On December 15, 2000, amendments to Section 402 of the CWA (known as the Wet Weather Water Quality Act of 2000) were enacted, incorporating the CSO Control Policy by reference.

USEPA has stated that its CSO Control Policy represents a comprehensive national strategy to ensure that municipalities, permitting authorities, WQS authorities and the public engage in a comprehensive and coordinated planning effort to achieve cost effective CSO controls that ultimately meet appropriate health and environmental objectives and requirements (USEPA, 1995a). Four key principles of the CSO Control Policy ensure that CSO controls are cost effective and meet the objectives of the CWA:

1. Clear levels of control are provided that would be presumed to meet appropriate health and environmental objectives;

NYC_00007048
03082010_Gowanus_DEP_Prod DEP_E_PMP_00005845

2. Sufficient flexibility is allowed to municipalities to consider the site-specific nature of CSOs and to determine the most cost effective means of reducing pollutants and meeting CWA objectives and requirements;

3. A phased approach to implementation of CSO controls is acceptable; and

4. WQS and their implementation procedures may be reviewed and revised, as appropriate, when developing CSO control plans to reflect the site-specific wet weather impacts of CSOs.

In addition, the CSO Control Policy clearly defines expectations for permittees, state WQS authorities, and NPDES permitting and enforcement authorities. Permittees were expected to have implemented USEPA's nine minimum controls by 1997, after which long-term control plans should be developed. The NMCs are embodied in the 14 best management practices (BMPs) required by NYSDEC as discussed in Section 5.3 and include:

1. Proper operation and maintenance of combined sewer systems and combined sewer overflows;

2. Maximum use of the collection system for storage;

3. Review and modification of pretreatment requirements to determine whether non-domestic sources are contributing to CSO impacts;

4. Maximizing flow to the Publicly Owned Treatment Works (POTW);

5. Elimination of CSOs during dry weather;

6. Control of solid and floatable material in CSOs;

7. Pollution prevention programs to reduce contaminants in CSOs;

8. Public notification; and

9. Monitoring to characterize CSO impacts and the efficacy of CSO controls.

WQS authorities should review and revise, as appropriate, State WQS during the CSO long term planning process. NPDES permitting authorities should consider the financial capability of permittees when reviewing CSO control plans.

In July 2001, USEPA published "*Coordinating CSO Long Term Planning with Water Quality Standards Reviews*", additional guidance to address questions and describe the process of integrating development of CSO long-term control plans with water quality standards reviews (USEPA, 2001). The guidance acknowledges that the successful implementation of an LTCP requires coordination and cooperation among CSO communities, constituency groups, states and USEPA using a watershed approach. As part of the LTCP development, USEPA recommends that WQS authorities review the LTCP to evaluate the attainability of applicable WQS. The data collected, analyses conducted and planning performed by all parties may be sufficient to justify a

NYC_00007049
03082010_Gowanus_DEP_Prod DEP_E_PMP_00005846

WQS revision if a higher level of designated uses is attainable or if existing designated uses are not reasonably attainable. If the latter is true, USEPA allows the state WQS authorities to consider several options.

- Application of site-specific criteria;
- Apply criteria at point of contact rather than end of pipe (mixing zone, waterbody segmentation);
- Apply less stringent criteria when it is unlikely that recreational uses will occur or when water is unlikely to be ingested;
- Consider subcategories of uses, such as precluding swimming during or immediately following a CSO event or developing a CSO subcategory of recreational uses; and
- Consider a tiered aquatic life system with subcategories for urban systems.

If the waterbody supports a use with more stringent water quality requirements than the designated use, USEPA requires the state to revise the designated use to reflect the higher use being supported. Conversely, USEPA requires that a UAA be performed whenever the state proposes to reduce the level of protection for the waterbody. States are not required to conduct UAAs when adopting more stringent criteria for a waterbody. Once WQS are revised, the CSO Control Policy requires post-implementation compliance monitoring to evaluate the attainment of designated uses and WQS and to determine if further water quality revisions and/or additional long-term control planning is necessary. USEPA provides a schematic chart (Figure 1-3) in its guidance for describing the coordination of LTCP development and WQS review and revision.

As discussed herein, the NYC CSO control program for Gowanus Canal was initiated some time ago, and Steps 1 through 5 of the flow chart were completed or undertaken prior to the adoption of the CSO Policy. As described later in this document, this has led to the development of facility plans that have been constructed or are currently under construction (Step 10). With the requirement to develop a Waterbody/Watershed Facility Plan and ultimately an LTCP for Gowanus Canal, the NYCDEP has re-initiated some of the activities in Step 4 and re-examined a number of CSO-control alternatives beyond the previously approved facility plans to evaluate whether additional water-quality uses can be attained through cost-effective controls (Step 6). This report proposes a Waterbody/Watershed Facility Plan that, with minor modification following NYCDEC approval (Step 8) will be presented along with any modified permit requirements for approval as a final LTCP (Step 9). This report also proposes a post-construction monitoring program (Step 11). Moving forward, NYSDEC will need to examine the WQS in accordance with Step 7 and further modify the SPDES permits (attached in Appendix E), if appropriate, in accordance with Step 9.

It is important to note that New York City's CSO abatement efforts were displayed as model case studies by USEPA during a series of seminars held across the United States in 1994 to discuss the CSO Control Policy with permittees, WQS authorities, and NPDES permitting authorities (USEPA, 1994). New York City's field investigations, watershed and receiving water modeling, and facility planning conducted during the Paerdegat Basin Water Quality Facility Planning Project were described as a case study during the seminars. Additional City

NYC_00007050
03082010_Gowanus_DEP_Prod DEP_E_PMP_00005847

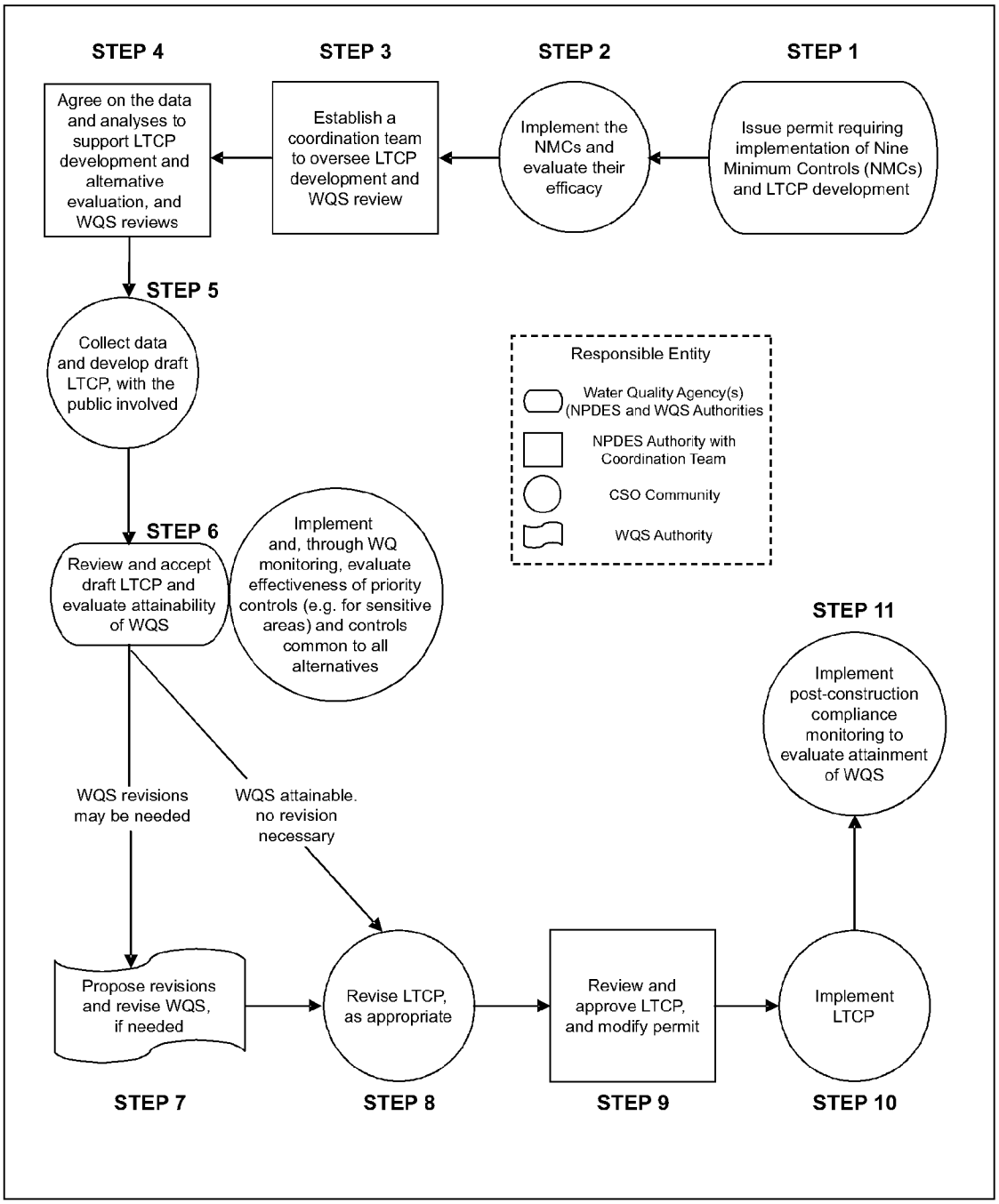

New York City
Department of Environmental Protection

Gowanus Canal Waterbody/Watershed Facility Plan

Long-Term CSO Control Planning Procedures

FIGURE 1-3

efforts in combined sewer system characterization, mathematical modeling, water quality monitoring, floatables source and impact assessments, and use attainment were also displayed as model approaches to these elements of long-term CSO planning.

1.2.3 New York State Policies and Regulations

In accordance with the provisions of the Clean Water Act, the State of New York has established WQS for all navigable waters within its jurisdiction. The State has developed a system of waterbody classifications based on designated uses that includes five marine classifications, as shown in Table 1-1.

NYSDEC considers the SA and SB classifications to fulfill the Clean Water Act goals of fully supporting aquatic life and recreation. Class SC supports aquatic life and recreation but the recreational use of the waterbody is limited due to other factors. Class I supports the Clean Water Act goal of aquatic life protection and supports secondary contact recreation. SD waters shall be suitable for fish survival only because natural or manmade conditions limit the attainment of higher standards.

Table 1-1. New York State Numerical Surface Water Quality Standards (Saline)

Class	Usage	Dissolved Oxygen (mg/L)	Total Coliform (MPN/100mL)	Fecal Coliform (MPN/100mL)
SA	Shellfishing for market purposes, primary and secondary contact recreation, fishing. Suitable for fish propagation and survival.	≥ 4.8(1) ≥3.0(2)	≤ 70(3)	N/A
SB	Primary and secondary contact recreation, fishing. Suitable for fish propagation and survival.	≥ 5.0	≤ 2,400(4) ≤ 5,000(5)	≤ 200(6)
SC	Limited primary and secondary contact recreation, fishing. Suitable for fish propagation and survival.	≥ 5.0	≤ 2,400(4) ≤ 5,000(5)	≤ 200(6)
I	Secondary contact recreation, fishing. Suitable for fish propagation and survival.	≥ 4.0	≤ 10,000(6)	≤ 2,000(6)
SD	Fishing. Suitable for fish survival. Waters with natural or man-made conditions limiting attainment of higher standards.	≥ 3.0	N/A	N/A

Notes:

(1) Chronic standard based on daily average. The DO concentration may fall below 4.8 mg/L for a limited number of days, as defined by the formula:

$$DO_i = \frac{13.0}{2.80 + 1.84e^{-0.1t_i}}$$

where DO_i = DO concentration in mg/L between 3.0 – 4.8 mg/L and t_i = time in days. This equation is applied by dividing the DO range of 3.0 – 4.8 mg/L into a number of equal intervals. DO_i is the lower bound of each interval (i) and t_i is the allowable number of days that the DO concentration can be within that interval. The actual number of days that the measured DO concentration falls within each interval (i) is divided by the allowable number of days that the DO can fall within interval (t_i). The sum of the quotients of all intervals (i …n) cannot exceed 1.0: i.e.,

$$\sum_{i=1}^{n} \frac{t_i\ (actual)}{t_i\ (allowed)} < 1.0$$

NYC_00007052
03082010_Gowanus_DEP_Prod
DEP_E_PMP_00005849

(2) Acute standard (never less than 3.0 mg/L).
(3) Median most probable number (MPN) value in any series of representative samples.
(4) Monthly median value of five or more samples.
(5) Monthly 80th percentile of five or more samples.
(6) Monthly geometric mean of five or more samples.

Dissolved Oxygen

The NYSDEC uses a numerical dissolved oxygen standard to establish whether a waterbody supports aquatic-life uses. The numerical dissolved oxygen standard for Gowanus Canal (Class SD) requires that dissolved oxygen concentrations be greater than 3.0 mg/L at all times throughout the waterbody.

Bacteria

The NYSDEC uses numerical standards for total coliform, fecal coliform, and enterococci to establish whether a waterbody supports recreational uses. No numerical bacteria standards apply to Gowanus Canal, a Class SD waterbody.

Narrative Standards

In addition to numerical standards, New York State also has narrative criteria to protect aesthetics in all waters within its jurisdiction, regardless of classification. These standards also serve as limits on discharges to receiving waters within the State. Unlike the numerical standards, which provide an acceptable concentration, narrative criteria generally prohibit quantities that would impair the designated use or have a substantial deleterious effect on aesthetics. An important exception is the parameter "garbage, cinders, ashes, oils, sludge and other refuse," for which the narrative standard is "none in any amounts." The term "other refuse" has been interpreted to include floatable materials such as street litter that finds its way into receiving waters via uncontrolled CSO and storm sewer discharges. It should be noted that, in August 2004, USEPA Region II recommended that the NYSDEC "Revise the narrative criteria for aesthetics to clarify that these criteria are meant to protect the best use(s) of the water, and not literally require "none" in any amount, or provide a written clarification to this end." Table 1-2 summarizes the New York State narrative WQS.

Table 1-2. New York State Narrative Water Quality Standards

Parameters	Classes	Standard
Taste-, color-, and odor producing toxic and other deleterious substances	SA, SB, SC, I, SD A, B, C, D	None in amounts that will adversely affect the taste, color or odor thereof, or impair the waters for their best usages.
Turbidity	SA, SB, SC, I, SD A, B, C, D	No increase that will cause a substantial visible contrast to natural conditions.
Suspended, colloidal and settleable solids	SA, SB, SC, I, SD A, B, C, D	None from sewage, industrial wastes or other wastes that will cause deposition or impair the waters for their best usages.
Oil and floating substances	SA, SB, SC, I, SD A, B, C, D	No residue attributable to sewage, industrial wastes or other wastes, nor visible oil film nor globules of grease.

NYC_00007053
03082010_Gowanus_DEP_Prod
DEP_E_PMP_00005850

Table 1-2. New York State Narrative Water Quality Standards

Parameters	Classes	Standard
Garbage, cinders, ashes, oils, sludge and other refuse	SA, SB, SC, I, SD A, B, C, D	None in any amounts.
Phosphorus and nitrogen	SA, SB, SC, I, SD A, B, C, D	None in any amounts that will result in growth of algae, weeds and slimes that will impair the waters for their best usages.

Pollutants of Concern for Section 303(d) Impaired Waters

In accordance with Section 303(d) of the Federal Clean Water Act, NYSDEC periodically identifies "impaired waters" where specific designated uses are not fully supported, and identifies the specific pollutant(s) of concern for these waterbodies. Since its first such review in 1998, and in its most recent review for 2006 (NYSDEC, 2007), New York State has listed Gowanus Canal as an impaired waterbody due to "dissolved oxygen/oxygen demand" caused by "urban/storm/CSO" inputs.

1.2.4 Interstate Environmental Commission

The Interstate Environmental Commission (IEC) is a joint agency of the States of New York, New Jersey, and Connecticut. The IEC was established in 1936 under a Congressionally approved Compact between New York and New Jersey; the State of Connecticut joined in 1941. The Tri-State Compact designates all tidal waters of the greater New York City metropolitan area as the Interstate Environmental District and established the IEC (formerly known as the Interstate Sanitation Commission) to protect waterbody uses within the District through the development and enforcement of waterbody classifications and effluent standards.

The IEC's area of jurisdiction runs west from Port Jefferson and New Haven on Long Island Sound, south from the Bear Mountain Bridge on the Hudson River down to Sandy Hook Bay, and east from the mouth of the Raritan River and Sandy Hook Bay to the Atlantic Ocean at Fire Island Inlet on the southern shore of Long Island. The interior area includes Newark Bay, Kill Van Kull, the Arthur Kill, Upper and Lower New York Bays, and the waters abutting all five boroughs of New York City.

In general, IEC water quality regulations require that all waters of the Interstate Environmental District are free from floating and settleable solids, oil, grease, sludge deposits, and unnatural color or turbidity to the extent necessary to avoid unpleasant aesthetics, detrimental impacts to the natural biota, or use impacts. The regulations also prohibit the presence of toxic or deleterious substances that would be detrimental to fish, offensive to humans, or unhealthful in biota used for human consumption. The IEC also restricts CSO discharges to within 24 hours of a precipitation event, but IEC effluent quality regulations do not apply to CSOs if the combined sewer system is being operated with "reasonable care, maintenance, and efficiency."

Table 1-3 presents the three-tiered IEC waterbody classifications and the associated uses, dissolved oxygen standards, and affected waterbodies. Although IEC regulations are intended to be consistent with the WQS of the signatory States, the three-tiered IEC system and the five New

NYC_00007054
03082010_Gowanus_DEP_Prod DEP_E_PMP_00005851

York State marine classifications in New York Harbor do not correspond exactly in terms of spatial boundaries, numerical limits, or narrative requirements.

Table 1-3. Interstate Environmental Commission Numerical Water Quality Standards

Class	Usage	Dissolved Oxygen (mg/L)	Waterbodies
A	All forms of primary and secondary contact recreation, fish propagation, and shellfish harvesting in designated areas	≥ 5.0	East R. east of the Whitestone Br.; Hudson R. north of confluence with the Harlem R; Raritan R. east of the Victory Br. into Raritan Bay; Sandy Hook Bay; lower New York Bay; Atlantic Ocean
B-1	Fishing and secondary contact recreation, growth and maintenance of fish and other forms of marine life naturally occurring therein, but may not be suitable for fish propagation.	≥ 4.0	Hudson R. south of confluence with Harlem R.; upper New York Harbor; East R. from the Battery to the Whitestone Bridge; Harlem R.; Arthur Kill between Raritan Bay and Outerbridge Crossing.
B-2	Passage of anadromous fish, maintenance of fish life	≥ 3.0	Arthur Kill north of Outerbridge Crossing; Newark Bay; Kill Van Kull

The IEC classifies Gowanus Canal as a B-1 waterbody. Uses for this classification include fishing and secondary contact recreation, and a minimum dissolved oxygen concentration of 4.0 mg/L applies to protect the growth and maintenance—though not necessarily the propagation—of fish and other marine life.

1.2.5 Administrative Consent Order

New York City's 14 SPDES permits contain conditions designed to comply with federal and State CSO requirements. NYCDEP was unable to comply with deadlines imposed in their 1988 permits for completion of four CSO abatement projects initiated in the early 1980s. As a result, NYCDEP entered into an Administrative Consent Order with NYSDEC on June 26, 1992, which was incorporated into the SPDES permits with a provision stating that the Consent Order governs NYCDEP's obligations for its CSO program. It also required NYCDEP to implement CSO-abatement projects in nine facility-planning areas divided into two tracks: those areas where dissolved oxygen and coliform standards were being contravened (Track One), and those areas for which floatables control was necessary (Track Two). The 1992 Order was modified on September 19, 1996 to add a catch-basin cleaning, construction, and repair program.

NYCDEP and NYSDEC negotiated a new Consent Order, signed January 15, 2005, that supersedes the 1992 Order and its 1996 Modifications with the intent to bring all NYCDEP CSO-related matters into compliance with the provisions of the Clean Water Act and Environmental Conservation Law. The new Order, noticed by NYSDEC in September 2004, contains requirements to evaluate and implement CSO-abatement strategies on an enforceable timetable for 18 waterbodies and, ultimately, for City-wide long-term CSO control in accordance with USEPA CSO Control Policy. This Order was recently updated and signed on January 7, 2008. NYCDEP and NYSDEC also entered into a separate MOU to facilitate water quality standards reviews in accordance with the CSO Control Policy.

NYC_00007055
03082010_Gowanus_DEP_Prod DEP_E_PMP_00005852

1.3 CITY POLICIES AND OTHER LOCAL CONSIDERATIONS

New York City has approximately 578 miles of waterfront, encompassing 17 percent of the total shoreline of the State. This resource is managed through multiple tiers of zoning, regulation, public policy, and investment incentives to accommodate the diverse interests of the waterfront communities and to encourage environmental stewardship. The local regulatory considerations are primarily applicable to proposed projects and, as such, do not preclude the existence of non-conforming waterfront uses. However, evaluation of existing conditions within the context of these land use controls and public policy can anticipate the nature of long-term growth in the watershed.

1.3.1 New York City Waterfront Revitalization Program

The New York City Waterfront Revitalization Program (WRP) is the City's principal coastal zone management tool and is implemented by the New York City Department of City Planning. The WRP establishes the City's policies for development and use of the waterfront and provides a framework for evaluating the consistency of all discretionary actions in the coastal zone with City coastal management policies. Projects subject to consistency review include any project that is located within the coastal zone and requires a local, state, or federal discretionary action, such as the Uniform Land Use Review Procedure (ULURP) or a City Environmental Quality Review (CEQR). An action is determined to be consistent with the WRP if it would not substantially hinder and, where practicable, would advance one or more of the ten WRP policies. The New York City WRP is authorized under the New York State Waterfront Revitalization and Coastal Resource Act of 1981, which, in turn, stems from the Federal Coastal Zone Management Act of 1972. The original WRP, which was adopted in 1982 as a local plan in accordance with Section 197-a of the City Charter, incorporated the 44 State policies, added 12 local policies, and delineated a coastal zone to which the policies would apply. The WRP was revised in 1999 and the new WRP policies were issued in September 2002. The revised WRP condensed the 12 original policies into 10 policies: (1) residential and commercial redevelopment; (2) water-dependent and industrial uses; (3) commercial and recreational boating; (4) coastal ecological systems; (5) water quality; (6) flooding and erosion; (7) solid waste and hazardous substances; (8) public access; (9) scenic resources; and (10) historical and cultural resources.

1.3.2 New York City Comprehensive Waterfront Plan

The City's long-range goals are contained in the Comprehensive Waterfront Plan (CWP). The CWP identifies four principal waterfront functional areas (natural, public, working, and redeveloping) and promotes use, protection, and redevelopment in appropriate waterfront areas. The companion Borough Waterfront Plans (1993-1994) assess local conditions and propose strategies to guide land use change, planning and coordination, and public investment for each of the waterfront functional areas. The CWP has been incorporated into local law through land use changes, zoning text amendments, public investment strategies, and regulatory revisions, providing geographic specificity to the WRP and acknowledging that certain policies are more relevant than others on particular portions of the waterfront.

NYC_00007056
03082010_Gowanus_DEP_Prod DEP_E_PMP_00005853

1.3.3 Department of City Planning Actions

The New York City Department of City Planning (NYCDCP) was contacted to identify any projects either under consideration or in the planning stages that could substantially alter the land use in the vicinity of the waterbody. NYCDCP reviews any proposal that would result in a fundamental alteration in land use, such as zoning map and text amendments, special permits under the Zoning Resolution, changes in the City Map, the disposition of city-owned property, and the siting of public facilities. In addition, NYCDCP maintains a library of City-wide plans, assessments of infrastructure, community needs evaluations, and land use impact studies. These records were reviewed and evaluated for their potential impacts to waterbody use and runoff characteristics, and the NYCDCP community district liaison for the Community District was contacted to determine whether any proposals in process that required NYCDCP review might impact the Waterbody/Watershed Facility (WB/WS) Plan.

1.3.4 New York City Economic Development Corporation

The New York City Economic Development Corporation (NYCEDC) was contacted to identify and projects either under consideration or in the planning stages that could substantially alter the land use in the vicinity of the waterbody. The NYCEDC is charged with dispensing City-owned property to businesses as a means of stimulating economic growth, employment, and tax revenue in the City of New York while simultaneously encouraging specific types of land use in targeted neighborhoods. As such, NYCEDC has the potential to alter land use on a large scale.

In addition, NYCEDC serves as a policy instrument for the Mayor's Office, and recently issued a white paper on industrial zoning (Office of the Mayor, 2005) intended to create and protect industrial land uses throughout the City. The policy directs the replacement of the current In-Place Industrial Parks (IPIP) with Industrial Business Zones (IBZs) that more accurately reflect the City's industrial areas. Policies of this nature can have implications on future uses of a waterbody as well as impacts to collection systems, so a thorough review of NYCEDC policy and future projects was performed to determine the extent to which they may impact the WB/WS Plan.

1.3.5 Local Law

Local law is a form of municipal legislation that has the same status as an act of the State Legislature. The power to enact local laws is granted by the New York State Constitution, with the scope and procedures for implementation established in the Municipal Home Rule Law. In New York City, local laws pertaining to the use of City waterways and initiatives associated with aquatic health have been adopted beyond the requirements of New York State. Recent adoptions include Local Law 71 of 2005, which required the development of the Jamaica Bay Watershed Protection Plan (JBWPP), and Local Law 5 of 2008, which requires City-owned building or City-funded reconstruction to include certain sustainable practices, as well as requiring the City to draft a sustainable stormwater management plan by Oct. 1, 2008. These initiatives are discussed in Section 5 in detail.

NYC_00007057
03082010_Gowanus_DEP_Prod DEP_E_PMP_00005854

1.3.6 Bathing Beaches

Bathing beaches in New York City are regulated, monitored, and permitted by the City and State under Article 167 of the New York City Health Code and Section 6-2.19 of the New York City Sanitary Code. Siting requirements imposed by State and City codes must be considered to evaluate the potential use of a waterbody for primary contact recreation. These requirements include minimum distances from certain types of regulated discharges (such as CSO outfalls), maximum bottom slopes, acceptable bottom materials, minimum water quality levels, and physical conditions that ensure the highest level of safety for bathers.

1.4 REPORT ORGANIZATION

This report has been organized to clearly describe the proposed Waterbody/Watershed Facility Plan and the environmental factors and engineering considerations that were evaluated in its development. The report begins with an introduction that presents general planning information and the regulatory considerations in order to describe the setting and genesis of the Waterbody/Watershed Facility Plan. Sections 2, 3, and 4 describe the existing watershed, collection system, and waterbody characteristics. Section 5 describes waterbody improvement projects undertaken by NYCDEP and others as appropriate within the waterbody and the greater New York Harbor. Section 6 describes the public participation and agency interaction that went into the development of this Waterbody/Watershed Facility Plan, as well as an overview of NYCDEP's public outreach program. Sections 7 and 8 describe the development of the facility plan for the waterbody. Section 9 discusses the review and revision of water quality standards. The report concludes with references in Section 10 and a glossary of terms and abbreviations in Section 11.

For cross referencing, Table 1-4 lists each of the nine elements of long-term CSO control planning along with relevant sections of this report. Attached for reference in appendices are the Wet-Weather Operating Plans for the Red Hook and Owls Head WPCPs, biological exhibits, public-opinion surveys, figures for alternative analyses, SPDES permits for the Red Hook and Owls Head WPCPs, preliminary operational plans for elements of the Waterbody/Watershed Facility Plan, and minutes of the Stakeholder Team Meeting held on July 25, 2006.

Table 1-4. Locations of the Nine Elements of Long-Term Control Planning

Element		Report Section(s)
1	Characterization of the Combined Sewer System	2.0, 3.0
2	Public Participation	6.0
3	Consideration of Sensitive Areas	4.7
4	Evaluation of Alternatives	7.0
5	Cost/Performance Considerations	7.0
6	Operational Plan	8.0
7	Maximizing Treatment at the Existing WPCP	3.0, 7.0, 8.0
8	Implementation Schedule	8.0
9	Post-Construction Compliance Monitoring	8.0

NYC_00007058
03082010_Gowanus_DEP_Prod DEP_E_PMP_00005855

2.0 Watershed Characteristics

The present-day Gowanus Canal watershed (Figure 1-2) is highly urbanized and bears little resemblance to the natural tidal wetland that existed when the first European settlers came to the area. The growth and expansion of New York City led to the urbanization of that natural area and the creation of the combined sewer systems that can discharge to the Canal.

This section describes the history and urbanization of the watershed and other physical changes impacting the waterbody, and provides information related to existing and proposed land uses and zoning in the watershed and in the riparian areas surrounding the Canal. This section also addresses possible landside pollutant loading sources from industrial activities that have the potential to impact water quality in Gowanus Canal.

2.1 HISTORICAL CONTEXT OF WATERSHED URBANIZATION

In 1639, in one of the earliest recorded real estate transactions in New York City history, Dutch leaders of New Netherlands purchased the area around present-day Gowanus Bay to establish a tobacco plantation. Farmers settled in the area they named "Gowanes Creek" after Gouwane, a leader of a local Lenape tribe, and began modifying the wetlands to support farming, fishing, and commercial activities. Gowanus Creek was altered through dam construction, dredging and filling that created impoundments, added channels, and filled wetlands.

Figure 2-1 presents an interpretation of several period maps depicting Gowanus Creek in the mid 1700s, superimposed over a present-day map of the same area. Historical records indicate that in 1765, the waterbody was still a tidal creek, surrounded by large salt marshes and featuring two ponds: the "Upper" or "Freeke's Mill" Pond, located near the present-day head of the Canal, and the "Lower" or "Denton's Mill" Pond, located near the present-day 4th Street Basin. During the early 1800s, residential developments within the Village of Brooklyn began to surge in what is known today as Brooklyn Heights (NYCDEP, 1983). Areas south and east of Brooklyn Heights lagged behind in development, but the arrival of ferry transportation connecting Brooklyn to New York City promoted growth in South Brooklyn by the mid 1830s. In 1839, a city commission officially mapped a rectangular street-grid system, and by the mid 1800s the City of Brooklyn began incorporating Gowanus Creek and surrounding areas (City Green, 1997). By 1840, dams, landfills, straightening and bulkheading had significantly altered the physical and ecological characteristics of Gowanus Creek. The area was largely industrial, consisting of flour mills, cement works, tanneries, and paint, ink and soap factories that discharged pollutants into the waterbody. Plans for dredging the Creek and creating a canal were proposed during that time for the purposes of supporting local businesses as well as "draining of all that section of the City [Brooklyn] which empties its waters into Gowanus Creek and Bay" (Richards, 1848). The plans included constructing navigational channels and basins, and filling wetlands. The drainage area at that time was calculated to be about 1,700 acres, including proposed filling locations. In 1849, the first mile of Gowanus Creek was dredged and its transformation into Gowanus Canal was essentially completed by 1869.

NYC_00007059
03082010_Gowanus_DEP_Prod
DEP_E_PMP_00005856

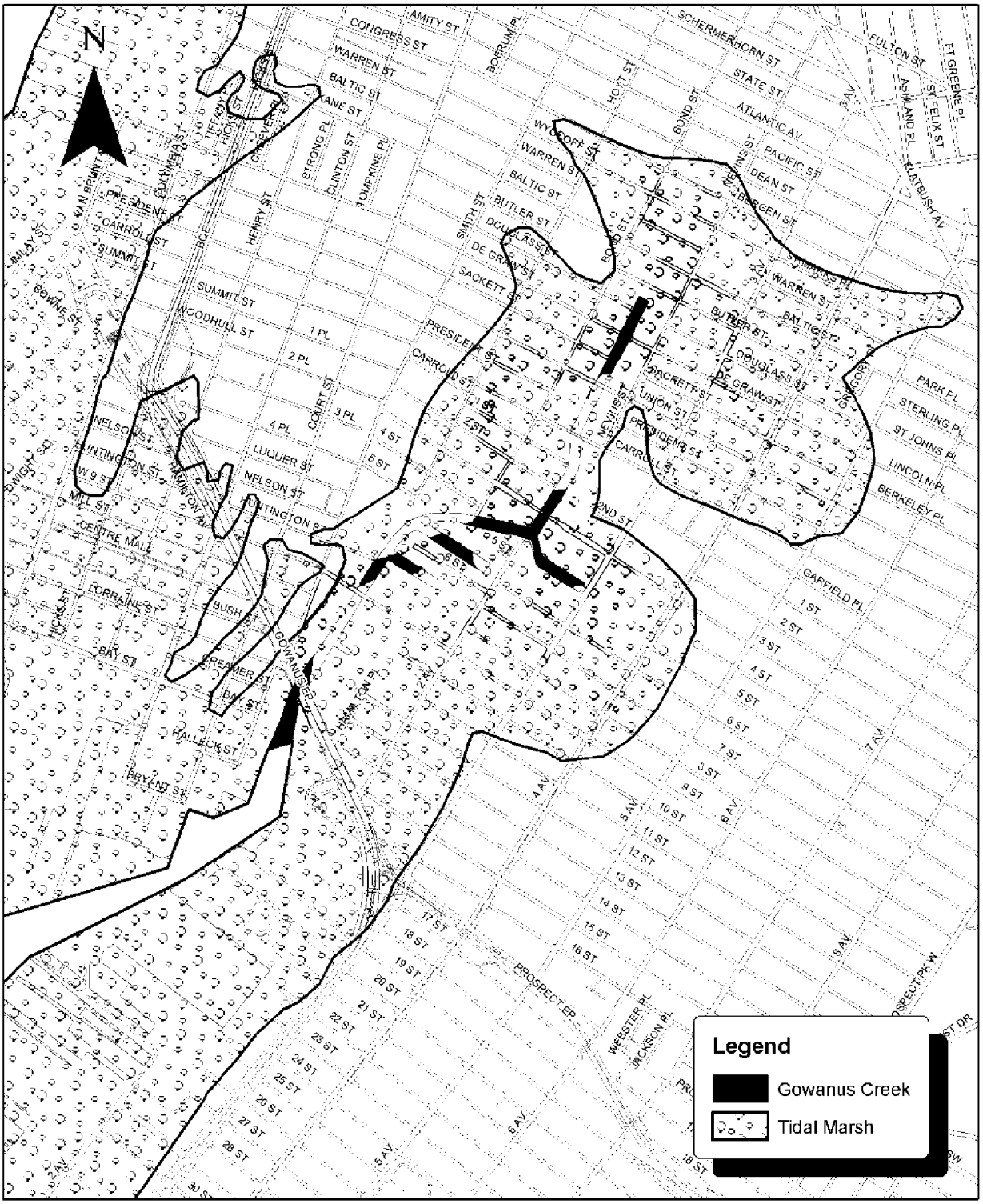

Source: Gowanus Canal 201 Facilities Plan- Volume 2

New York City
Department of Environmental Protection

Gowanus Creek Prior to Construction of Gowanus Canal

Gowanus Canal Waterbody/Watershed Facility Plan

FIGURE 2-1

The extent of the physical transformation of Gowanus Creek into Gowanus Canal is illustrated by reviewing Figures 2-1 and 2-2. The top panel of Figure 2-2 is an excerpt from a historical map dated 1891, featuring Gowanus Canal and its watershed. The map indicates that the transformation of a rural upland to a commercial, industrial and residential watershed was mostly complete by that time. The current configuration of Gowanus Canal is shown on the bottom panel of Figure 2-2, which is an excerpt from aerial photography taken in 2001-2002 for approximately the same geographic area. These figures clearly show the transformation of Gowanus Creek into Gowanus Canal and the replacement of wetlands and open space with urban development.

Today, about 108,800 people live in the 1,758-acre Gowanus Canal watershed, most of which (1,654 acres) is served by combined and storm sewers draining to two different wastewater pollution control plants (as discussed in Section 3). Due to physical changes made to the topography, as well as the construction of the sewer system, the actual drainage area of Gowanus Canal differs somewhat from the watershed that would be expected from an analysis of the surface topography, as shown on Figure 2-3. Urbanization also increased the imperviousness of the watershed so that runoff is now conveyed to the sewer system and into Gowanus Canal much more quickly and without the attenuation that wetlands had provided before being completely eliminated.

2.2 LAND USE CHARACTERIZATION

The Gowanus Canal watershed drains 1,758 acres of western Brooklyn, as described in Section 1 and presented on Figure 1-2. To characterize this area, it is important to look not only at the general land uses within the entire watershed, but also to focus on the land uses and characteristics of the "riparian areas" in the immediate vicinity (i.e., blocks wholly or partially within a quarter mile) of the Canal itself. The following sections describe – as appropriate for the watershed and/or riparian areas – the current land uses, zoning, neighborhood and community characteristics, proposed land uses, and consistency with the New York City Waterfront Revitalization Program.

2.2.1 Current Land Use

In general, the riparian areas immediately surrounding the Canal are dominated by warehousing, commercial uses and heavy industrial uses, while the rest of the watershed is mostly residential. Table 2-1 summarizes the land-use characteristics of both the Gowanus Canal watershed and the riparian areas. As a whole, the Gowanus Canal watershed is 53 percent residential, 2 percent park, and 45 percent mixed uses, including public facilities and institutions, commercial, manufacturing, and transportation. Riparian areas (including all blocks which are wholly or partially within a quarter mile of the Canal) are characterized as 18 percent residential, 6 percent park, and 76 percent mixed uses.

NYC_00007061
03082010_Gowanus_DEP_Prod DEP_E_PMP_00005858

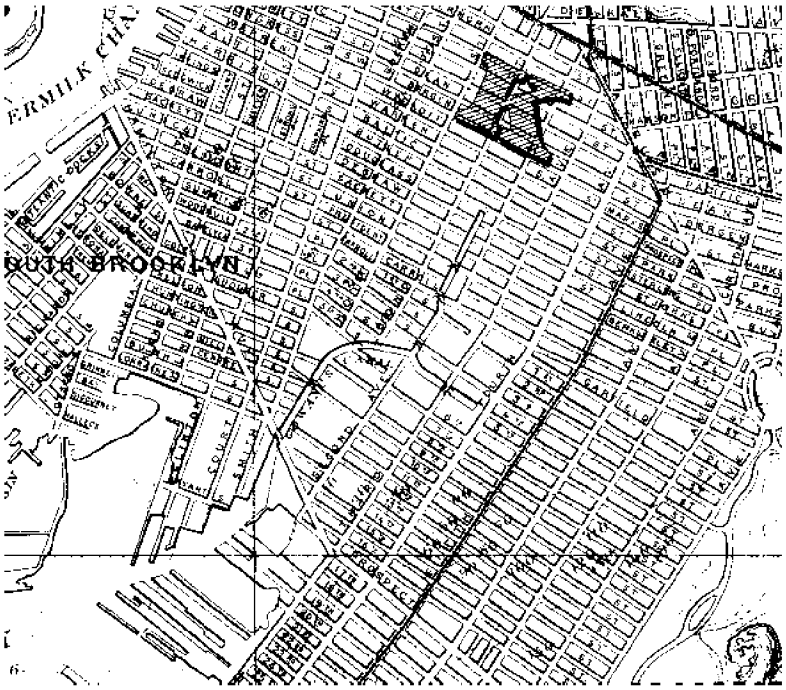

Gowanus Canal, 1891

Gowanus Canal, 2001/2002

New York City
Department of Environmental Protection

Gowanus Canal Urbanization

Gowanus Canal Waterbody/Watershed Facility Plan

FIGURE 2-2

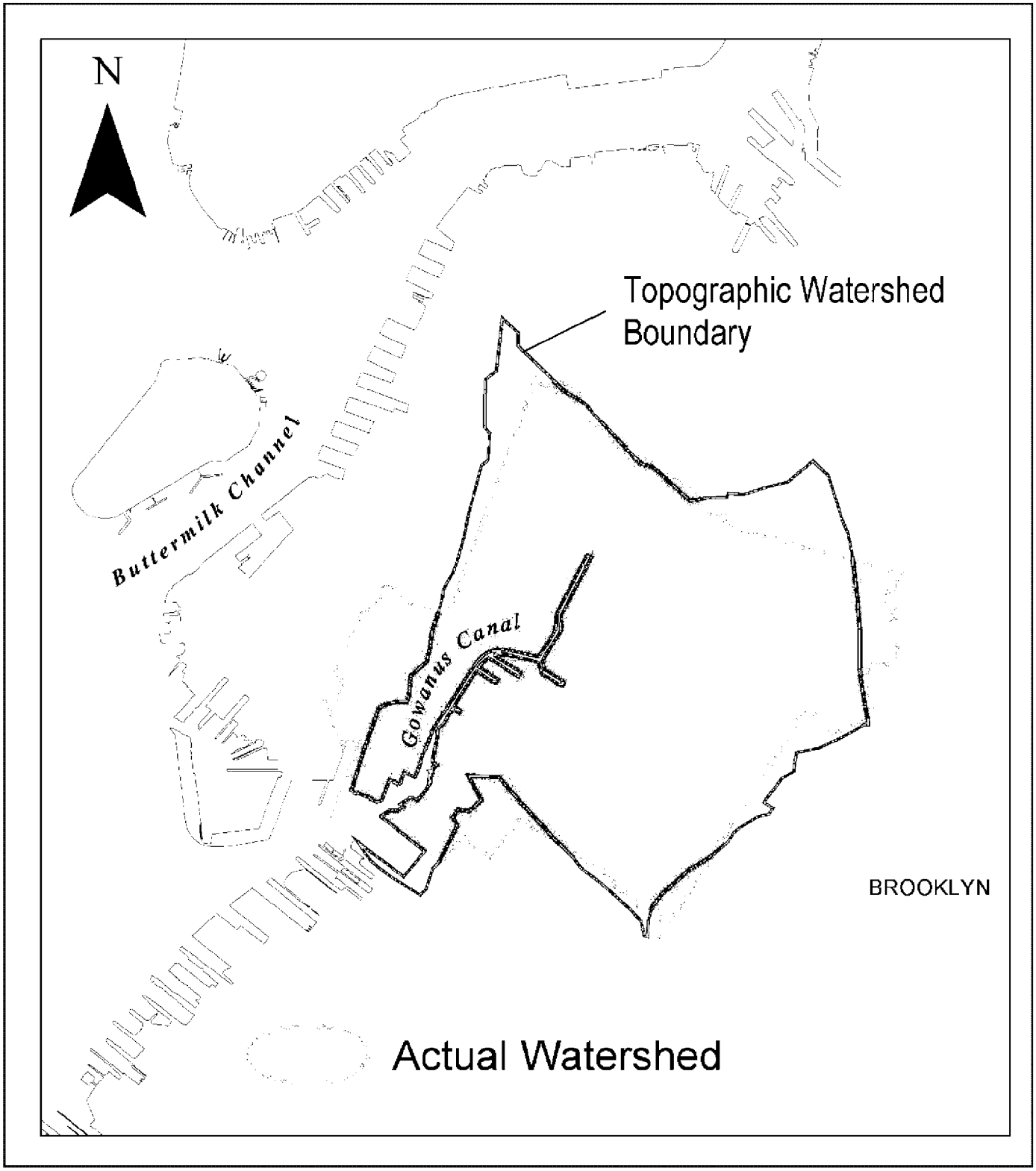

New York City
Department of Environmental Protection

Gowanus Canal Topographic and Actual Watersheds

Gowanus Canal Waterbody/Watershed Facility Plan

FIGURE 2-3

Table 2-1. Gowanus Canal Land Use Summary by Category

Land Use Category	Watershed Area	Riparian Area (Within 1/4 Mile Radius)[1]
Residential	53 %	18 %
Park and Recreation	2 %	6 %
Mixed Use[2]	45 %	76 %

[1] Riparian areas include all blocks wholly or partially within a quarter mile of the Canal. See Figure 2-4.
[2] Public facilities and institutional, commercial, manufacturing, transportation and vacant.

Figure 2-4 presents a map of the land uses within the riparian areas surrounding Gowanus Canal. These riparian areas are generally dominated by industrial uses along the Canal's upper reaches, with scattered commercial, institutional and vacant land uses scattered along the waterfront in the vicinity of and south of the Gowanus Expressway. Transportation uses are concentrated near the mouth of the Canal, at the westernmost extent of the waterbody/watershed assessment area. The Red Hook Recreational Area, located north and east of Erie Basin, represents the largest section of open space within the assessment area.

Approximately one third of the riparian land area (shown on Figure 2-4) surrounding Gowanus Canal is classified as having transportation or utility uses. These transportation uses are primarily located near the mouth of the Canal. One major transportation use is the South Brooklyn Marine Terminal, located along the southern shoreline beyond the Canal. Another is the Erie Basin Barge Port, which has barge slips and distribution centers located along the interior of Erie Basin. Erie Basin also features a New York City Police Department vehicle-impound lot at the western end of the seawall arm, a large one-story warehouse building and associated parking area, and additional storage and commercial uses. In addition, the newly refurbished Columbia Street Esplanade, which includes a pedestrian walkway, bikeway and fishing pier, is located along the south side of the seawall. The former New York Shipyard is located to the north of Erie Basin, approximately one-quarter mile west of the lower reaches of the Canal.

Industrial uses dominate the Gowanus Canal waterfront, and generally extend from the waterfront to the first upland block from the Canal. Industrial uses exist on approximately 25 percent of the land within the assessment area. Common industrial uses throughout the reach include various manufacturing operations, distribution/trucking centers, warehouses and bulk fuel/petroleum storage facilities. A cement plant is located at the intersection of Bond and 3rd Street. Further south, along the western bank of the Canal, fuel tanks, a scrap metal yard and a parking lot are located between 9th Street and the Gowanus Expressway. Further south and west of the Gowanus Expressway, Hess Oil operates a fuel-storage facility in the vicinity of Bryant and Court Streets: this facility extends from Clinton Street east to Smith Street and the Canal. North of the Hess facility, several automotive and truck repair facilities exist along the Gowanus Canal waterfront.

NYC_00007064
03082010_Gowanus_DEP_Prod DEP_E_PMP_00005861

03082010_Gowanus_DEP_Prod

New York City
Department of Environmental Protection

Gowanus Canal Waterbody/Watershed Facility Plan

Gowanus Canal Generalized Land Use Map (1/4 Mile Radius)

FIGURE 2-4

DEP_E_PMP_00005862
NYC_00007065

Situated at the intersection of Smith and 5th Streets is a six-acre parcel of city-owned property that was designated a "Public Place" by the New York City Board of Estimate in 1974. This parcel, which was previously occupied by a coal gasification plant, was declared an Inactive Hazardous Waste Site by the NYSDEC due to the presence of solvents, coal tar residues, and pthalate wastes left from former industrial tenants (reference: Community Board 6 website). This parcel has remained vacant pending decisions regarding remediation.

In general, residential uses are located upland of – but still within close proximity to – the Gowanus Canal waterfront. The Red Hook Houses, a New York City Housing Authority (NYCHA) development, is located at the westernmost extent of the assessment area, approximately three blocks north of the Gowanus Canal waterfront. Northeast of the Red Hook Houses, residential uses predominate, with scattered institutional uses and small scale commercial uses that serve the residential populations of the area. Public and community facilities in the vicinity include the New York City Fire Department Engine Company 279, Ladder 131 facility (at the corner of Smith and Lorraine Streets), Saint Mary's Roman Catholic Church and Convent (along Nelson Street), and the Brooklyn Psychiatric Center (at the intersection of Union and Hoyt Streets). Farther north, near the head of the Canal, are the Gowanus Houses, a large NYCHA housing development that is located on Douglass Street, between Hoyt and Bond Streets.

North of 1st Street, the ends of streets in the vicinity of Gowanus Canal have undergone various improvements. These include community gardens and Green Streets, intended to convert paved, vacant areas, medians, and unused traffic islands into green spaces filled with trees, shrubs and other types of ground cover. These improvements have created small areas of open space within the assessment area. In addition, street-end improvements are currently in place along DeGraw Street, east of the Canal.

Beginning at the north end of Gowanus Canal and proceeding southward, the eastern side of the Canal is dominated by industrial uses, with other land uses interspersed. The Wyckoff Houses, a NYCHA housing development, is located in the vicinity of Baltic and Nevins Streets, north and east of the Canal. The Thomas Greene Playground is located between Nevins and 3rd Avenue, east of the Canal. Consolidated Edison of New York maintains a vehicle parking and maintenance facility between 3rd and 4th Avenues at 3rd Street, adjacent to and south of P.S. 372 - The Children's School at 219 1st Street. Further south, J.J. Byrne Park is located in the vicinity of the 4th Street Basin. The proposed Brooklyn Commons Cinema and retail shopping space, currently under construction during the writing of this report, is located between 2nd Avenue and Gowanus Canal, north of a Pathmark shopping center and immediately adjacent to Hamilton Avenue and the Gowanus Expressway. East of the Pathmark shopping center is the New York City Department of Sanitation (DSNY) Brooklyn District 6 Garage, which is located at the intersection of 2nd Avenue and 14th Street.

Several large industrial and institutional operations are located south of the Gowanus Expressway and Hamilton Avenue along the Gowanus Canal waterfront. The New York City Department of Transportation (NYCDOT) operates an asphalt plant on the south side of the Canal immediately west of Hamilton Avenue. Adjacent to the NYCDOT facility is the DSNY Hamilton Avenue Marine Transfer Station, also on the south side of the Canal. South of the DSNY facility along Hamilton Avenue are two large commercial uses, specifically Home Depot, a home-improvement retailer, and Jetro, a retail supermarket catering to the food service

NYC_00007066
03082010_Gowanus_DEP_Prod DEP_E_PMP_00005863

industry. To the east of 3rd Avenue, land uses are mixed residential and industrial. Waterfront uses to the south are dominated by large-scale industrial and transportation uses, including the NYCEDC South Brooklyn Marine Terminal, which extends from 29th to 39th Street, and currently includes a 90-acre auto terminal as various wharf structures and piers including the Continental Terminals. The Bush Terminal Docks are located further south of the assessment area, along Upper New York Bay.

2.2.2 Zoning

Zoning in the areas immediately surrounding the waterbody is important, not only to characterize the waterbody and the potential uses associated with it, but also as a consideration when developing engineering solutions as part of a LTCP. This section focuses on the zoning classifications in the riparian area comprised of blocks wholly or partially within a quarter mile of Gowanus Canal, as shown on Figure 2-5.

As shown on Figure 2-5, the riparian area immediately adjacent to the Gowanus Canal waterfront is dominated by industrial zoning classifications. South of the Gowanus Expressway/Hamilton Avenue, the waterfront area (the block extending inland from the Canal) is zoned M3-1, which corresponds to the heaviest industrial and manufacturing uses. This area features marine terminals, power-generating facilities, transfer stations, and an asphalt plant. North of the Gowanus Expressway, the waterfront area along the western side is mostly heavy industrial to 4th Street, while the waterfront area north of 4th Street and along the eastern side of the Canal is virtually all zoning classification M2-1, another industrial designation allowing for moderate manufacturing uses. On the eastern side of the Canal, just to the north of the Gowanus Expressway, there is an area zoned M1-2, a lighter industrial classification, in which there is a Pathmark supermarket. However, the M3-1 and M2-1 zoning classifications preclude many residential and community facilities and restricts commercial uses.

Beyond the first upland block surrounding the Canal, zoning typically transitions from industrial to residential. South of the Gowanus Expressway/Hamilton Avenue and east of the Canal, the area to the east of 3rd Avenue is zoned M1-2D, a light industrial classification that allows for limited residential development. On the west side of the Canal, the heavy industrial zones adjacent to the Canal give way to park designations, which include the Red Hook Recreational Area. Extending north from this park area to about 3rd Street are several small areas of M1-1 zoning, another light industrial classification that allows for certain community uses. To the west is a residential area that extends north around the head of the Canal, just beyond the waterfront block. This residential area is dominated by the R6 zoning classification, which allows for medium-density housing—typically buildings between 3 and 12 stories. North of 3rd Street, this residential area is adjacent to the M2-1 industrial-zoned waterfront block that surrounds the Canal. Near the head of the Canal, but just east of the waterfront block, there is an area zoned M1-2, a light industrial classification that generally serves as a buffer between heavier industrial uses and residential uses. South of this area, on the east side of the Canal between 7th and 3rd Streets, is an area zoned C8-2, another classification that serves as a transition between manufacturing and residential uses. In general, housing units are not permitted in M1-2 and C8-2 zones. To the south and east of these zones are residential areas

NYC_00007067
03082010_Gowanus_DEP_Prod DEP_E_PMP_00005864

03082010_Gowanus_DEP_Prod

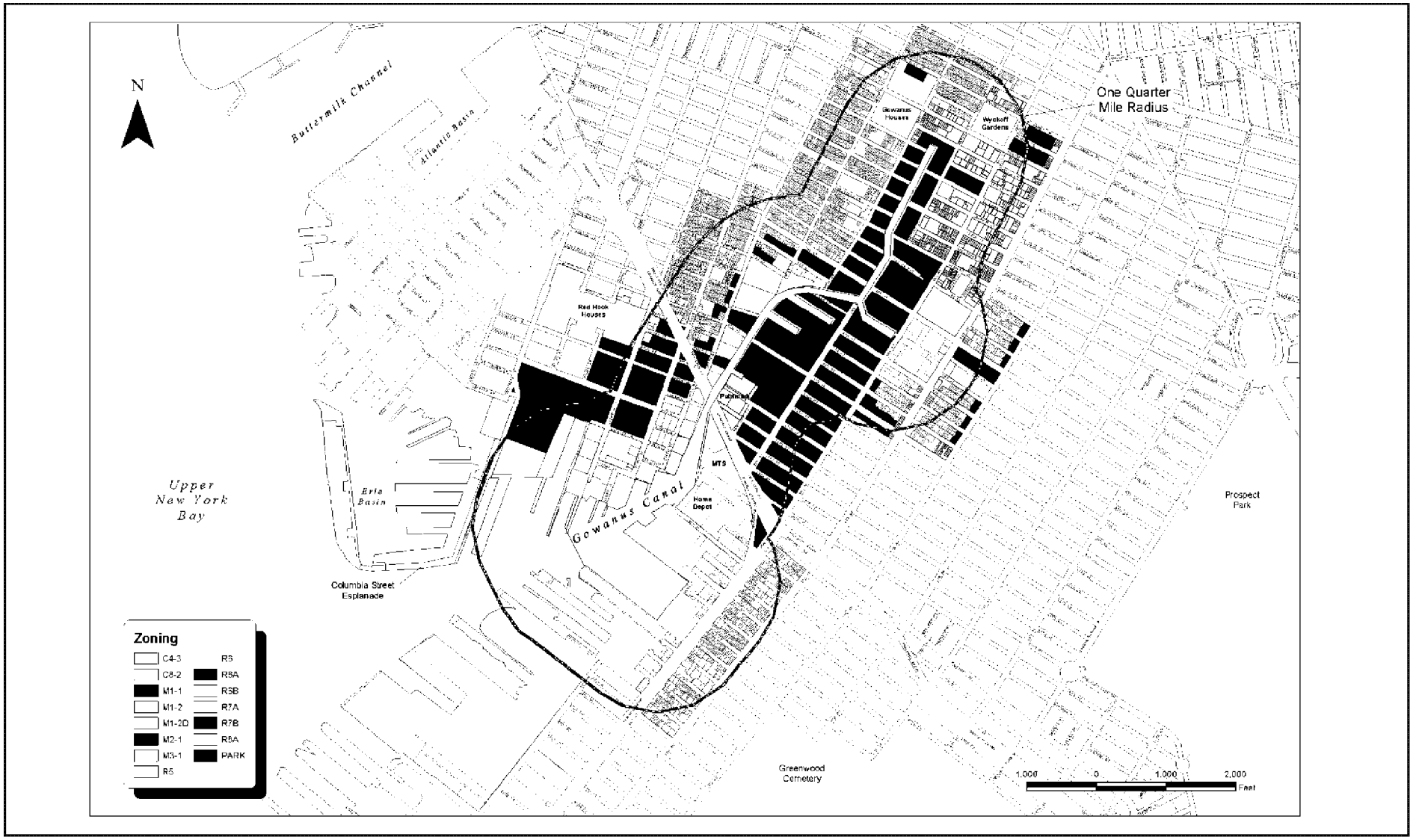

New York City
Department of Environmental Protection

Gowanus Canal Waterbody/Watershed Facility Plan

Gowanus Canal Generalized Zoning Map (1/4 Mile Radius)

FIGURE 2-5

DEP_E_PMP_00005865
NYC_00007068

designated as R6, R6A, and R6B zoning, which define medium-density housing districts of slightly different lot-coverage and set-back requirements. The 4th Avenue corridor in the assessment area features R8A zoning, which is a high-density residential classification typically corresponding to bulky, 11-story apartment buildings.

2.2.3 Proposed Development and Land Uses

An assessment of currently proposed land uses or significant new facilities was conducted for the Gowanus Canal watershed area. Several significant proposed or recently completed developments were identified within the assessment area (Figure 2-6).

As part of widespread revitalization and expansion efforts within the Port of New York, the NYCEDC has commenced improvements within the existing South Brooklyn Marine Terminal (SBMT), located at the southernmost extent of the assessment area along the Upper New York Bay waterfront. The project involves the development of a 90-acre auto terminal, as well as the development of enhanced break-bulk facilities, wharf structures and dredging of existing berths to 35 feet to accommodate larger vessels. Construction is expected to begin in November 2008 and should be completed by May 2010. In addition, improvements to site fencing, lighting and security at the site and rail access would also be developed to serve a new rail terminal at the SBMT. This work is currently underway.

The Atlantic Yards project will involve the development of a sports and entertainment arena, landscaped open space, a boutique hotel, ground-floor retail space for local businesses, office space, and over 6,400 units of affordable, middle-income and market-rate housing. The proposed project will be located at the intersection of Atlantic and Flatbush Avenues, bounded by Pacific and Dean Streets and Vanderbilt Avenue, and primarily situated over the existing Metropolitan Transit Authority (MTA)/Long Island Railroad (LIRR) Vanderbilt rail yards. Atlantic Yards will span 22 acres and transform the current railyards and predominantly underutilized and industrial area into 17 buildings. The $4 billion development will encompass 336,000 square feet of office space, up to 6.4 million square feet of residential space, an 850,000 square foot sports and entertainment arena, 247,000 square feet of retail space, a 165,000 square foot hotel (180 rooms) and over eight acres of publicly accessible open space. Initial construction began in 2007 and the project will be developed in phases over an estimated 10-year period.

North of 3rd Street, on the eastern side of the Canal, a Whole Foods supermarket has been proposed for development. This approximately 1.5-acre site is located at the northwestern corner of 3rd Street at 3rd Avenue, as shown on Figure 2-6. Construction was initiated in 2006 and is ongoing at the site for an approximately 68,000 square foot store with a 430-car parking lot.

Residential developments by Toll Brothers, Boymelgreen Developers and others have also been proposed for areas immediately adjacent to the Canal. Toll Brothers has proposed a potential residential development along the western shore of the Canal between Bond Street, Carroll Street, 2nd Street and the Canal. In addition, other residential developments have been proposed or are in the active planning stages adjacent to the Toll Brothers site and at the Boymelgreen "Gowanus Village" site located on the eastern shore of the Canal along 3rd Avenue between Carroll and 2nd Street.

NYC_00007069
03082010_Gowanus_DEP_Prod DEP_E_PMP_00005866

03082010_Gowanus_DEP_Prod

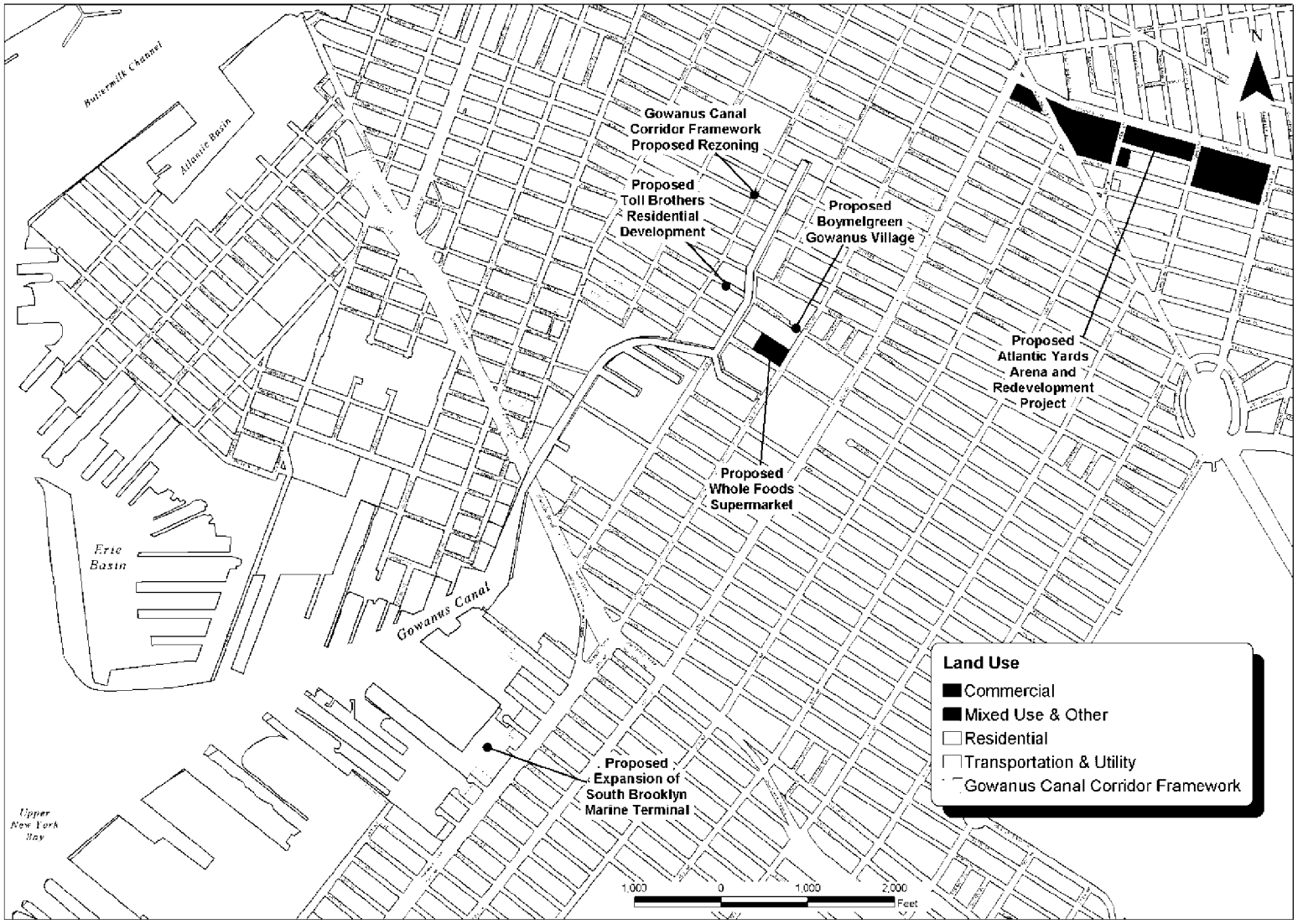

New York City
Department of Environmental Protection

Gowanus Canal Waterbody/Watershed Facility Plan

Gowanus Canal Proposed Development

FIGURE 2-6

DEP_E_PMP_00005867
NYC_00007070

In January 2007, the New York City Department of City Planning initiated a process to evaluate zoning of the areas adjacent and in close proximity to the Canal from Hamilton Avenue north to Baltic Avenue. This project, dubbed the Gowanus Canal Corridor Framework, will ultimately identify areas where future housing or mixed uses may be appropriate, as well as areas to be maintained for continued industrial and commercial use. It will also propose key urban design principles for areas where such land use changes could occur.

2.2.4 Neighborhood and Community Character

The Gowanus Canal watershed includes all or parts of the neighborhoods of Red Hook, Carroll Gardens, Boerum Hill, Gowanus, and Park Slope. The general locations of these neighborhoods within the Gowanus Canal watershed are shown on Figure 1-2. The riparian area, comprised of blocks wholly or partially within a quarter mile of the Canal (see Figures 2-4 and 2-5), includes portions of each of these neighborhoods except Park Slope, which is to the east of the riparian area. This section describes the character of the portions of each neighborhood that are within the riparian areas.

The character of the neighborhoods and communities in the immediate vicinity of Gowanus Canal is dominated by industry, although residential and transportation-related uses are also prominent throughout the riparian area. Residential areas are concentrated to the north and west of the Canal, generally beginning at the second block from the waterfront. Transportation uses are more prevalent along the southernmost limits of Gowanus Canal, primarily within Erie Basin and the piers along the eastern shoreline, near Gowanus Bay and Upper New York Bay.

The neighborhood of Red Hook is located south of the Gowanus Expressway, along the westernmost extent of Gowanus Canal. Approximately 75 percent of the population of Red Hook resides within the Red Hook Houses. South of this development is the Red Hook Recreational Area, which is the largest section of open space within the riparian area and contains an outdoor swimming pool, baseball, football, soccer and cricket fields, as well as open lawn space for various outdoor uses.

The neighborhoods of Carroll Gardens and Boerum Hill lie west and north of Gowanus Canal, respectively. Properties immediately adjacent to the Gowanus Canal waterfront are predominantly industrial in nature, but otherwise residential uses generally dominate these neighborhoods, comprised of brownstones, one and two-family homes and multi-apartment walk-ups, as well as small-scale commercial operations which service the residential populations of these areas. The neighborhood surrounding Smith and Court Streets has undergone extensive redevelopment and gentrification in the previous decade, primarily in the form of housing. The recent trend in the area has been towards the conversion of once three- and four-family houses into single-family homes. In addition, several previous industrial spaces such as a former furniture warehouse have been converted to rental units. As a result, this area has seen an increase in median rent and home prices in the past several years.

Two large residential developments are located within the neighborhood of Boerum Hill, approximately 500 feet from the head of Gowanus Canal. Wyckoff Gardens contains approximately 530 apartments in two, 20-story buildings located north and east of the head of the Canal. The Gowanus Houses, north and west of the Canal, contains a number of apartments, as

NYC_00007071
03082010_Gowanus_DEP_Prod DEP_E_PMP_00005868

well as associated playground areas. In addition, the Brooklyn Psychiatric Center occupies nearly an entire block at the corner of Hoyt and Union Streets.

Much of the central and eastern portions of the Gowanus Canal riparian area falls within the neighborhood of Gowanus. This neighborhood is dominated by industrial uses, with scattered residential dwellings intermixed. The waterfront in this area is entirely industrial in nature, with no established parklands in the vicinity of Gowanus Canal except the Thomas Greene Playground, which is located between Nevins Street and 3rd Avenue, between Douglass and DeGraw Streets. The Gowanus Arts Exchange, located at 295 Douglass Street within the Gowanus community, is a non-profit community arts organization, which hosts a variety of programs, classes and other activities for the neighborhood. Commercial uses, retail stores and a car dealership are located immediately north of the Gowanus Expressway at the Canal waterfront. South of the Gowanus Expressway, the area is characterized by an active and working waterfront area with multiple marine-based uses. These include several large-scale industrial and transportation uses that line the shore.

2.2.5 Consistency With the Waterfront Revitalization Program (WRP)

The NYCDCP Waterfront Revitalization Program targets an area referred to as the coastal zone boundary, which was originally mapped and adopted in 1982. The WRP has designated the lower reaches of Gowanus Canal as the Sunset Park Significant Maritime and Industrial Area (SMIA), as shown on Figure 2-7. This is reflective of the concentration of industrial and manufacturing uses throughout the reach. The SMIA currently extends south from 9th Street, along the Canal, and includes Erie Basin to the west and the waterfront piers along Upper New York Bay to the south. It also extends farther south and west beyond the assessment area.

Policy Two of the "New Waterfront Revitalization Program" (2002) encourages the support of "water-dependent and industrial uses in New York City coastal areas that are well-suited to their continued operation." As a result, the NYCDCP encourages the continued uses of Gowanus Canal for industrial purposes, and recommends strengthening, through appropriate infrastructure investment, the active industrial/maritime areas throughout the area, including Gowanus Canal. In addition, through the Gowanus Bay and Canal Ecosystem Restoration Feasibility Study, the U.S. Army Corps of Engineers (USACE) is assessing existing environmental limitations and identifying potential restoration and protection projects that may be proposed for the waterbody. A review of current and proposed land uses for the Gowanus Canal project area shows that these uses and recommendations would be consistent with the WRP, in addition to the "Plan for the Brooklyn Waterfront" (1994), the "New York City Comprehensive Waterfront Plan" (1992) and the SMIA designation by the NYCDCP.

2.3 REGULATED SHORELINE ACTIVITIES

An investigation of selected existing federal and state databases was performed in an effort to gather information on potential land-side sites that have the potential to affect water quality in Gowanus Canal. The extent of the study area was generally limited to the area in immediate proximity to Gowanus Canal. For the purposes of this assessment, potential sources included the existence of underground storage tanks (UST), major oil storage facilities (MOSF), known contaminant spills, existence of state or federal superfund sites, the presence of SPDES

NYC_00007072
03082010_Gowanus_DEP_Prod DEP_E_PMP_00005869

03082010_Gowanus_DEP_Prod

New York City
Department of Environmental Protection

Gowanus Canal Waterbody/Watershed Facility Plan

Gowanus Canal Significant Maritime & Industrial Area

FIGURE 2-7

DEP_E_PMP_00005870
NYC_00007073

permitted discharges to the waterbody and other sources that may have the potential to affect the water quality.

USEPA Superfund Information System, which contains several databases with information on existing superfund sites, was accessed. These databases included: the Comprehensive Environmental Response, Compensation and Liability Information System (CERCLIS), Resource Conservation and Recovery Act Information (RCRAinfo), Brownfields Management System, Site Spill Identifier List (SPIL) and the National Priorities List (NPL). In addition to these federal databases, several databases managed by the NYSDEC were also reviewed. The NYSDEC Spill Incident Database and the Environmental Site Remediation Database, which allows searches of the NYSDEC Brownfield cleanup, state superfund (inactive hazardous waste disposal sites), environmental restoration and voluntary cleanup programs were reviewed. In addition, an Environmental Data Records (EDR) DataMap Area Study report was performed for areas immediately adjacent to the Canal and up to the nearest adjacent mapped street. This EDR report was primarily reviewed to provide information with regard to UST, leaking storage tanks (LTANKS) MOSF, as well as additional information from the state and federal databases listed above.

Based upon a review of the USEPA databases, no known superfund sites are located in the immediate vicinity of the Gowanus Canal. The EDR database, however, indicated the presence of three Comprehensive Environmental Response, Compensation - No Further Remedial Action Planned (CERC-NFRAP) sites adjacent to the Canal. These sites include the Department of Sanitation Hamilton Avenue Incinerator, located at 555 Hamilton Avenue, Vidan Auto Salvage, located at 327-321 Bond Street and Brooklyn Union Gas/Citizens Gate, located at 6th Street and 2nd Avenue. RCRA databases indicate that there are six large quantity generators and 40 small quantity generators located in proximity to the Gowanus Canal. Under RCRA large quantity generators produce over 1000 kilograms of hazardous waste or over 1 kilogram of acutely hazardous waste per month. Small quantity generators produce between 100 kilograms and 1,000 kilograms of waste per month. RCRA sites in proximity to the Canal are listed in Table 2-2.

A review of the USEPA Brownfield database revealed that there are three brownfield sites in the immediate vicinity of the Canal. One site is the Bayside Fuel Oil Depot - Bond Street Terminal, located at 510 Sackett Street. This property is MOSF with a 1.5 million gallon fuel oil storage capacity. This site is also listed as having a Voluntary Cleanup Program (VCP) agreement for the cleanup of fuel oil. The VCP is a voluntary remedial program that uses private monies to remediate contaminated sites to levels that allow for the productive use of these sites. Additional brownfield sites are the former Metropolitan Gas Works, located at 12th Street and Second Avenue and Citizens manufactured gas plant (MGP) at Carroll Gardens, located at the corner of 5th and Smith Streets. The database indicates that these sites are substantially contaminated with MGP residuals, including coal tar and petroleum products. No other brownfields were identified in the vicinity of the Canal.

NYC_00007074
03082010_Gowanus_DEP_Prod DEP_E_PMP_00005871

Table 2-2. RCRA Sites Located in the Vicinity of the Gowanus Canal as of 2005

Site Name	Address
RCRA Large Quantity Generators	
Amerada Hess Brooklyn Terminal	722 Court Street
Argus Div Witco Chemical Corporation	688 Court Street
Consolidated Edison	222 First Street
MTA NYCT- Campbell Storage Facility	532 Smith Street
Spentonbush Red Star Co	671 Court Street
Tanks to U	233 Nevins Street
RCRA Small Quantity Generators	
NYCDEP Gowanus Pumping Station	201 Douglass Street
O-Z Gedney	262 Bond Street
Petroleum Tama Cleaners	236 Butler Street
Bayside Fuel Oil Depot Corporation	510 Sackett Street
Chatham Cleaners Inc.	280 Nevins Street
NYCDOT Bin 2240270	Union Street Bridge Overpass
Thomas Paulson & Son Inc.	450 Union Street
NYSDOT Union Street Bridge	Union Street Bridge- Gowanus
Vidan Auto Salvage	327-321 Bond Street
Two Dans Enterprises	385 Carroll Street
Wesley Lacquer Corp.	95 Fourth Avenue
Finest Auto & Recovery	310 3rd Avenue
New York Telephone Co.	175 Third Avenue
Dicent Service Station	169 3rd Avenue
NYSDOT 3rd Street Bridge & Gowanus Canal	3rd Street Bridge Over Gowanus
Kentile Floors Inc.	58 2nd Avenue
Spartan Dismantling Corp.	110 5th Street
NYC Environmental Service	39 2nd Avenue
NYC Department of Sanitation	15 2nd Avenue BKN-2
Pippin Enterprises LTD	220 3rd Avenue
MTA NYCT – Smith & 9th Street	Smith & 9th Street
Polizzi Sal	519 Smith Street
V5326	213 6th Street
S & S Water Corp.	107-89 6th Street
Olympic Environmental Services	107 6th Street
Filmar Tank Cleaning Co.	107 6th Street
Citizens Gate Station	77 6th Street
Mentron Inc.	65 9th Street
Universal Fixture Corp.	59 9th Street
Bayside Fuel Oil Depot Corp.	537 Smith Street
Maaco Auto Painting & Bodywork	358 Fourth Avenue
Aetnacraft Industries Inc.	69 Second Avenue
Consolidated Edison TM 842	Hamilton Ave & Smith Street
US Postal Service	136 Second Avenue
NYC Department of Sanitation	Hamilton Shop, 465 Hamilton Avenue
NYCDOT Asphalt Plant	448 Hamilton Avenue
NYCDOT Hamilton Avenue Asphalt Plant	488 Hamilton Avenue
Bruno Truck Sales	435 Hamilton Avenue
NYCDOT Bin 2233080	14th Street over Belt Parkway
3rd Avenue Auto Parts	694 3rd Avenue

NYC_00007075
03082010_Gowanus_DEP_Prod DEP_E_PMP_00005872

Review of the NYSDEC SPIL databases indicate that there were 131 spills that have occurred within a one-block radius of the Gowanus Canal within the past 15 years. Of these 131 spills, 10 remain open as of August 2005 and are listed in Table 2-3. The majority of these spills only affected soil, however, contamination to surface and/or groundwaters was also noted. The largest of the 10 open spills occurred at the Bayside Fuel Company (NYSDEC Spill No. 9713116), located at 537 Bond Street. This spill, which occurred in 1998, resulted in the release of 200 gallons of No. 4 fuel oil that affected the soil. No other open spills were reported in immediate proximity to the Canal.

The NYSDEC Petroleum Bulk Storage Database identified several USTs in the immediate vicinity of the Canal. According to the database, there are a total of 20 UST sites in proximity to the Canal. These sites contain USTs that are in-service, temporarily out of service or closed. The storage capacity of the USTs ranges from 550 to 7,500 gallons and these store unleaded gasoline; diesel; No. 1, 2, 4, 5 and/or 6 fuel oil; or other materials. The UST sites are identified in Table 2-4. No additional USTs were identified in the immediate vicinity of Gowanus Canal.

The LTANKS database, provided by EDR, identified 27 leaking storage tanks sites in proximity to the Gowanus Canal. The LTANKS list identifies LUSTS or leaking above ground storage tanks. The 27 tanks were reported to leak gasoline, unknown petroleum, diesel, No. 2 fuel oil or other materials. These leaks were caused by tank test failures, tank failures or tank overfills. Of the 27 reported leaks identified, seven remained open as of August 2005. Table 2-5 summarizes the leaks that are still being investigated by the NYSDEC. Based on the review of available information, no other open spills were reported in the area.

The MOSF database indicates that three MOSFs are located in proximity to the Canal. These MOSFs include two Bayside Fuel Oil Depot Corporation facilities located at 510 Sackett Street and 537 Smith Street and the Amerada Hess Brooklyn Terminal, located at 722 Court Street. The Bayside facility located on Sackett Street has two underground storage tanks with a total capacity of 1,501,000 gallons that are used to store No. 1, 2, and/or 4 fuel oil. The Bayside facility located on Smith Street has six tanks with a total storage capacity of 1,989,390 gallons. Tanks at this site store No. 1, 2, 4, 5 and/or 6 fuel oil. The Amerada facility has 10 underground storage tanks with a total capacity of 29,191,558 gallons. This facility stores No. 1, 2, 4, 5 and/or 6 fuel oil. No other MOSFs were identified in the immediate vicinity of the Canal.

A review of the New York State Registry of Inactive Hazardous Waste Disposal Sites indicates that there is one Inactive Hazardous Waste Disposal Site located in proximity to the Canal. This site is the former Citizens MGP located at Carroll Gardens, located at the corner of 5th and Smith Streets. This location was a former dumpsite for Brooklyn Union Gas Company, which operated a coal gasification plant. This site is currently vacant and is reported as having at least fourteen 55-gallon drums embedded in concrete. No other sites were located in the immediate vicinity of Gowanus Canal.

A review of the databases and available information discussed above indicates that none of these potential sources of contamination are associated with existing or previous combined sewer overflows.

NYC_00007076
03082010_Gowanus_DEP_Prod DEP_E_PMP_00005873

Table 2-3. NYSDEC Open Spills through 2005

Location	Date	Spill Number	Quantity	Material	Resource Affected	Spill Cause
11 2nd Avenue	04/17/00	0000664	< 1 gallon	Unknown Petroleum	Soil	Unknown
Bayside Fuel Oil Company 285 Bond Street	11/25/98	9810785	20 gallons	Diesel	Soil	Equipment failure
Bayside Fuel Oil Company 537 Smith Street	02/24/98	9713116	200 gallons	#4 Fuel Oil	Soil	Other
Brooklyn West 06 DOS-DDC 127 2nd Avenue	12/06/93	9310764	< 1 gallon	Diesel	Soil	Unknown
Brooklyn West 06 DOS-DDC 127 2nd Avenue	09/27/00	0007546	< 1 gallon	#2 Fuel Oil	Groundwater	Other
Excavation at 2nd Avenue and 6th Street	09/20/99	9907402	< 1 gallon	Unknown Petroleum	Soil	Unknown
Manhole #65435 3rd Avenue and 1st Street	06/02/05	0502530	3 gallons	Unknown Petroleum	Soil	Unknown
Private Property 400 Carroll Street	04/26/04	0400876	6 gallons	#6 Fuel Oil	Groundwater	Other
Spentonbush/ Redstar 671 Court Street	12/17/98	9811726	1 gallon	Diesel	Surface water	Unknown
Vacant Building 450 Union Street	06/08/01	0102612	< 1 gallon	#2 Fuel Oil	Soil	Unknown

NYC_00007077
03082010_Gowanus_DEP_Prod DEP_E_PMP_00005874

Table 2-4. Underground Storage Tanks (UST) In Proximity to Gowanus Canal as of 2005

Site	Address	Tank Capacity	Product Stored	Number of Tanks	Status
NYCDEP – Gowanus Pumping Station	201 Douglass Street	550 Gallons 1500 Gallons	Unleaded Gasoline Diesel	1 2	Closed, In Place In Service
Sackett Street Garage	498-502 Sackett Street	4000 Gallons	Unleaded Gasoline	3	In Service
T E Conklin Brass & Copper Co. Inc.	270 Nevins Street	550 Gallons	Diesel	1	Closed, In Place
Admiral Metals	270 Nevins Street	5000 Gallons		1	Closed, Removed
Clarin Truck Leasing Corp.	312 3rd Avenue	550 Gallons	Diesel	6	In Service
Bell Atlantic	175 Third Street	 2000 Gallons	Unleaded Gasoline Unleaded Gasoline	1 2	Closed, Removed In Service
160 3rd Street	160 Third Street	2200 Gallons	Diesel	1	Closed, In Place
Achim Importing Co.	58 2nd Avenue	6000 Gallons	# 1, 2 or 4 Fuel Oil	1	Closed, In Place
Mciz Corp.	15 2nd Avenue	550 Gallons 2000 Gallons 4000 Gallons 2000 Gallons 2000 Gallons	Other Diesel Diesel Diesel Unleaded Gasoline	1 1 1 1 1	Closed, In Place Closed, In Place Closed, In Place Closed, In Place Closed, In Place
Red Hook Concrete Loading Corp.	Smith Street and 9th Street	1100 Gallons 1000 Gallons	Diesel Diesel	1 1	In Service Temp. Out of Service
Northville	519 Smith Street	550 Gallons	Unleaded Gasoline	5	Closed
Walter Umla Labor Division of Dykes	180 6th Street	4000 Gallons 550 Gallons	# 1, 2 or 4 Fuel Oil Unleaded Gasoline	1 1	Closed In Service
U-Haul Co. of Metro NY	259 6th Street	4000 Gallons 4000 Gallons 4000 Gallons	Diesel Other Unleaded Gasoline	1 1 1	Closed, Removed Closed, Removed Closed, Removed
North Petroleum Corp. #13397	363 Fourth Avenue	4000 Gallons 550 Gallons	Unleaded Gasoline Not Reported	3 2	Closed Closed
Hamilton Avenue Yard	448 Hamilton Avenue	1100 Gallons 1100 Gallons 1100 Gallons	Unleaded Gasoline Unleaded Gasoline Diesel	1 2 1	Closed, Removed Closed, In Place Closed, In Place
Bruno Truck Sales Corp.	435 Hamilton Avenue	1000 Gallons 1000 Gallons 4000 Gallons 4000 Gallons	Other Lube Oil Unleaded Gasoline Diesel	2 1 1 1	Temp. Out of Service Temp. Out of Service Temp. Out of Service Temp. Out of Service
Argus Division/ Witco Corp.	688 Court Street	3000 Gallons 1500 Gallons 7600 Gallons 7500 Gallons	# 5 or 6 Fuel Oil #1, 2 or 4 Fuel Oil # 5 or 6 Fuel Oil Empty	1 1 1 1	Closed Closed Closed, In Place Closed, Removed
Sunset Industrial Park	50 21st Street	3000 Gallons	# 1, 2 or 4 Fuel Oil	1	Closed, In Place
Zophar Mills Inc.	112-130 26th Street	550 Gallons 1080 Gallons 1080 Gallons 1080 Gallons	Other Other #1, 2 or 4 Fuel Oil #1, 2 or 4 Fuel Oil	1 1 2 1	In Service In Service In Service Closed
Supreme Auto Manufacturing Corp.	770 3rd Avenue	1500 Gallons	#1, 2 or 4 Fuel Oil	1	Closed

NYC_00007078
03082010_Gowanus_DEP_Prod DEP_E_PMP_00005875

Table 2-5. Open LUST Sites in Proximity to Gowanus Canal as of 2005

Location	Date	NYSDEC Spill Number	Quantity Released	Material Spilled	Cause
U-Haul Corporation 259 6th Street	12/12/94	9412186	< 1 gallon	Gasoline	tank overfill
Brooklyn West 06 DOS-DDC 127 2nd Avenue	01/03/95	9413174	< 1 gallon	Unknown Petroleum	tank test failure
Hamilton Avenue Yard (Asphalt Plant) 448 Hamilton Avenue	06/10/03	0302574	< 1 gallon	Gasoline	tank test failure
NYC Dept of Sanitation 15 2nd Avenue BK-N-2	03/25/97	9614826	< 1 gallon	Other	tank failure
Mciz Corporation 1-25 2nd Avenue	06/24/96	9603998	< 1 gallon	Diesel	tank test failure
537 Smith Street	11/27/90	9009301	< 1 gallon	#2 Fuel Oil	tank test failure
Bayside Terminals 537 Smith Street	11/26/90	9009292	< 1 gallon	Diesel	tank test failure

NYC_00007079
03082010_Gowanus_DEP_Prod DEP_E_PMP_00005876

3.0 Existing Sewer System Facilities

The Gowanus Canal watershed consists primarily of sewersheds tributary to two different WPCPs: the Red Hook and Owls Head WPCPs. Figure 3-1 presents the Gowanus Canal watershed in relation to the Red Hook and Owls Head WPCP drainage areas. During significant rainfall events, Gowanus Canal receives discharges of combined sewage via reliefs from the combined sewer system, as well as relatively small discharges of stormwater runoff via storm sewers and direct overland runoff. This section presents a description of the existing sewer system facilities, the collection system, and characteristics of discharges to Gowanus Canal.

3.1 RED HOOK WPCP

The Red Hook WPCP is permitted by NYSDEC under SPDES permit number NY-0027073. The facility is located at 63 Flushing Avenue, Brooklyn, NY, 11205, on a 19-acre site adjacent to the East River and bounded by Flushing Avenue and Navy Street. The Red Hook WPCP serves approximately 3,054 acres of northwest Brooklyn, including the communities of Red Hook, Gowanus, Carroll Gardens, Cobble Hill, Vinegar Hill, Fulton Ferry, Brooklyn Heights, Downtown, Navy Yard, Clinton Hill, Fort Greene, Boerum Hill, Prospect Heights, and Crown Heights. Approximately 137 miles of sanitary, combined, and interceptor sewers feed the Red Hook WPCP.

The Red Hook WPCP began operating in 1987 with a step-aeration design capacity of 60 million gallons per day (MGD), and has been providing full secondary treatment since 1989. Treatment processes include primary screening, raw sewage pumping, grit removal and primary settling, air-activated sludge capable of operating in the step aeration mode, final settling, and chlorine disinfection. Figure 3-2 presents the layout of these treatment processes in a site plan of the WPCP; as shown, these existing processes fully utilize the available space at the site. Figure 3-3 presents a schematic diagram of these same processes. As NYSDEC requires in the plant SPDES permit and in accordance with the Wet Weather Operating Plan (WWOP, see Section 3.1.2), the Red Hook WPCP has a design dry-weather flow (DDWF) capacity of 60 MGD, and is designed to receive a maximum wet-weather flow of 120 MGD (2 times DDWF), with 90 MGD (1.5 times DDWF) receiving secondary treatment. Flows over 90 MGD receive primary treatment and disinfection. The daily average dry-weather flow during 2007 was 30 MGD. During severe wet-weather events in 2007, the WPCP treated 124 to 137 MGD. Table 3-1 summarizes the Red Hook WPCP permit limits.

NYC_00007080
03082010_Gowanus_DEP_Prod
DEP_E_PMP_00005877

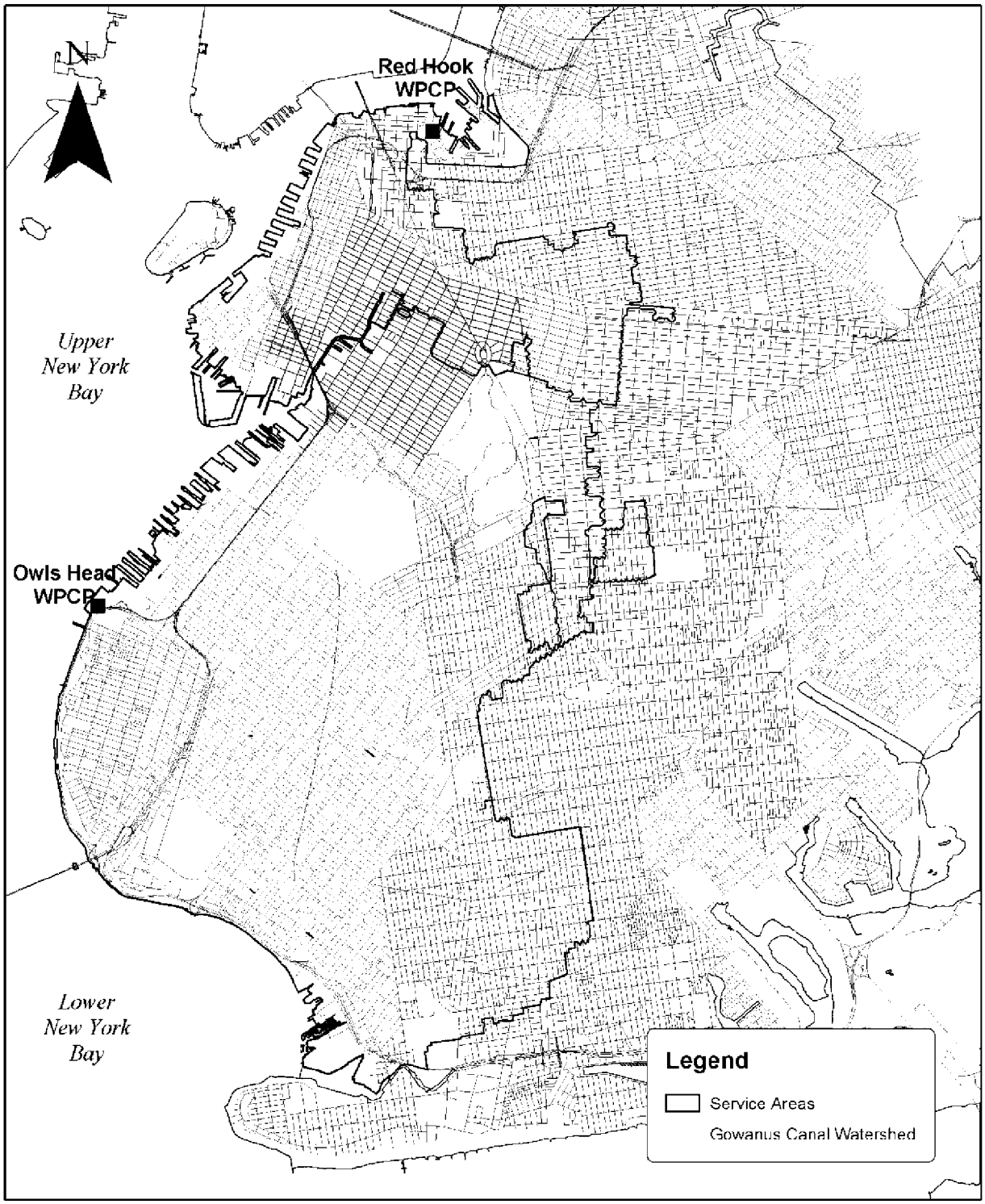

New York City
Department of Environmental Protection

Gowanus Canal Watershed and WPCP Service Areas

Gowanus Canal Waterbody/Watershed Facility Plan

FIGURE 3-1

03082010_Gowanus_DEP_Prod

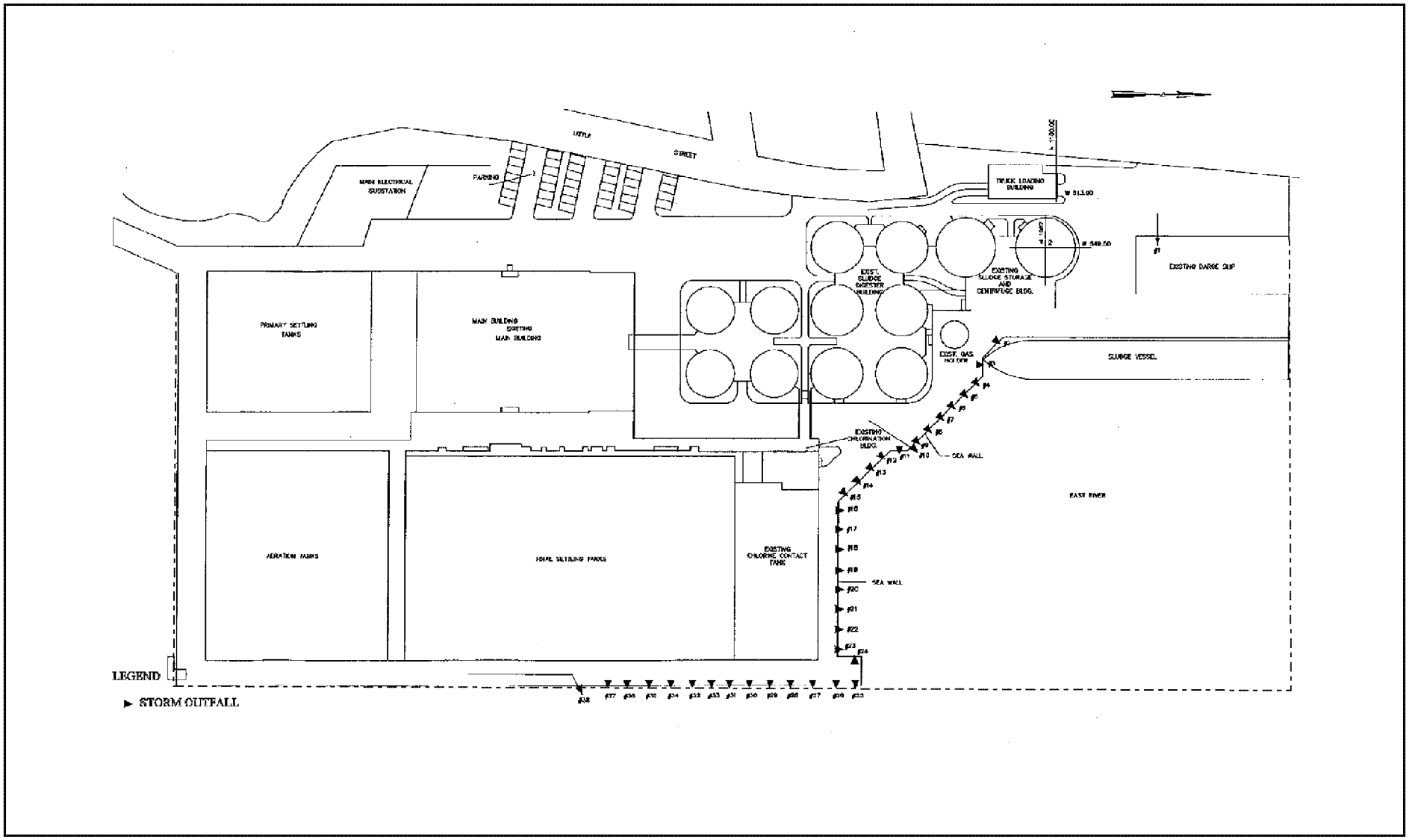

New York City
Department of Environmental Protection

Gowanus Canal Waterbody/Watershed Facility Plan

Red Hook WPCP Process Layout and Site Plan

FIGURE 3-2

DEP_E_PMP_00005879
NYC_00007082

03082010_Gowanus_DEP_Prod

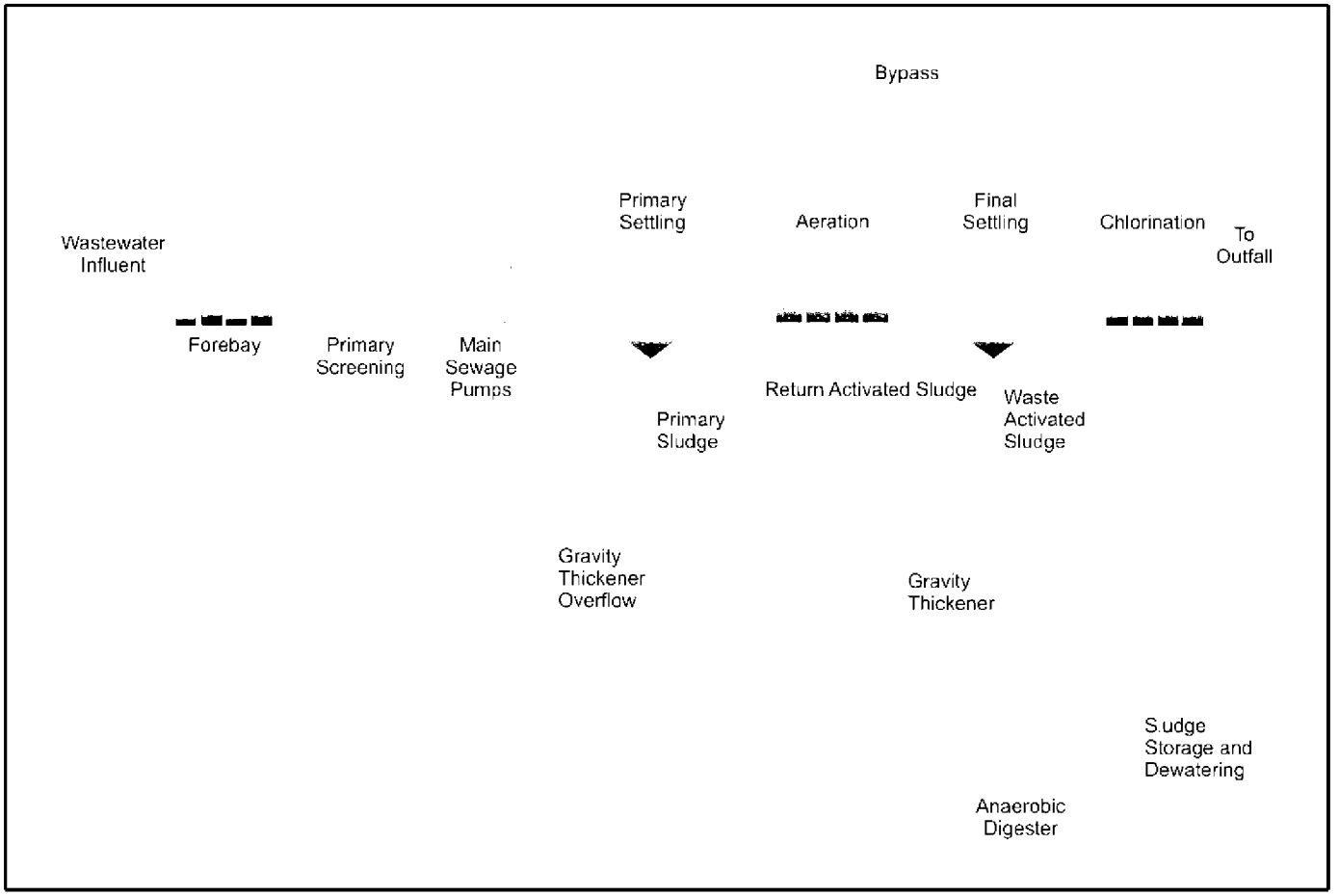

New York City
Department of Environmental Protection

Red Hook WPCP Process Flow Diagram

Gowanus Canal Waterbody/Watershed Facility Plan

FIGURE 3-3

DEP_E_PMP_00005880
NYC_00007083

Table 3-1. Select Red Hook WPCP SPDES Effluent Permit Limits

Parameter	Basis	Value	Units
Flow	DDWF Maximum secondary treatment Maximum primary treatment	60 90[1] 120	MGD
$CBOD_5$	Monthly average 7-day average	25 40	mg/L
TSS	Monthly average 7-day average	30 45	mg/L
Total Nitrogen	12-month rolling average	108,375[2]	lb/day

[1] 1.5 DDWF (1.3 at HP to protect BNR process as recommended by the WWOP)

[2] Nitrogen limit for the Combined East River Management zone, calculated as the sum of the discharges from the four Upper East River WPCPs (Bowery Bay, Hunts Point, Wards Island, Tallman Island) and one quarter of the discharges from the 2 Lower East River WPCPs (Newtown Creek, Red Hook). This limit is effective through November 2009, then decreases stepwise until the limit of 44,325 lb/day takes effect in 2017.

NYCDEP has examined the feasibility of processing twice DDWF (120 MGD) through the complete WPCP. NYCDEP has found that it is not feasible to route all 120 MGD through the existing secondary treatment portion of the facility due to treatment process constraints, and that it is not feasible to construct new secondary facilities as the WPCP completely occupies the available land at the site (Figure 3-2).

3.1.1 Process Information

Figure 3-3 presents a schematic of the treatment process employed at the Red Hook WPCP. A 102-inch interceptor delivers flow to the Red Hook WPCP. The influent throttling chamber is located at the terminus of the interceptor and is connected to the screening forebay by a 108-inch by 72-inch influent conduit. At the entrance to the conduit, there is a set of stop-log grooves that can isolate the flow to the treatment plant. Downstream of the stop-log grooves is a 108-inch by 72-inch hydraulically operated flow throttling gate used to regulate or shut off flow from the influent chamber. Although high velocities develop as flow is routed under the throttling gate, these velocities dissipate within the influent conduit—prior to entry to the screenings forebay—due to a 90-degree bend and the extensive length of the influent conduit.

At the screenings building, there is a set of stop log grooves in the influent conduit and a 108-inch by 72-inch main influent sluice gate that can isolate the flow into the screenings forebay. Four screening channels connect the screenings forebay to the wet well. Each screening channel has an influent sluice gate and an effluent sluice gate that can isolate the channel when the screen is not needed or in the event that screen or channel repair work is necessary. The screens are 6-feet wide with 1-inch clear spacing and are cleaned with a vertical traveling rake. Each screen is designed to handle 53.3 MGD; however, this capacity can be negatively impacted by heavy loadings of debris. During wet-weather events, plant personnel can flood the screening channels to maximize flow and reach 120 MGD. A set of manually

NYC_00007084
03082010_Gowanus_DEP_Prod DEP_E_PMP_00005881

operated velocity-control gates is located in each screen channel, downstream of the screen, to maintain low velocity through the screen.

There are five vertical, centrifugal, mixed-flow, bottom suction, flooded suction main sewage pumps, each rated 30 MGD at a total dynamic head of 50 feet. Each pump draws flow from the wet well via a 36-inch suction line. Discharge from each pump is via a 30-inch line that includes a cone check valve and gate valve. The 30-inch lines connect to a 66-inch discharge line that conveys the flow to the primary settling tank distribution structure. There is a venturi meter on the 66-inch line for flow measurement.

The primary settling tank distribution structure receives raw sewage from the main sewage pumps via the 66-inch discharge line. The distribution structure divides the flow equally to the four primary settling tanks. The four primary settling tanks have a total volume of 3.2 million gallons (MG) and a surface overflow rate of 1,974 gallons per day per square foot (gpd/sf) at average design flow. Each rectangular primary settling tank includes three longitudinal chain and flight collectors and cross collectors.

Primary tank effluent is conveyed to the aeration tanks in a primary effluent channel. During wet-weather events, the plant uses a secondary bypass channel to convey primary effluent to the chlorine contact tanks when the flow into the secondary treatment process exceeds 90 MGD. The bypass gate automatically opens at a plant flow of 90 MGD.

Four 4-pass aeration tanks provide biological treatment with a total volume of 8.8 MG. Four 9,500 standard cubic feet per minute (scfm) blowers provide air to the aeration tanks through ceramic domes. Aeration tank effluent is conveyed to the eight rectangular final settling tanks in an aeration tank effluent channel. The total volume of the final settling tanks is 10.5 MG with a surface overflow rate of 600 gpd/sf at average design flow.

The disinfection system includes two double-pass chlorine contact tanks, three 10,000 gallon sodium hypochlorite storage tanks, four metering pumps, and an automated control system. The two tanks have a total volume of 1.72 MG and a detention time of 20.6 minutes. The chlorine contact tanks are sized such that one tank operating at 120 MGD will provide sufficient contact time (more than 15 minutes) for disinfection. Chlorinated effluent is discharged to the East River via a 96-inch outfall.

Sludge thickening is accomplished by four 60-foot diameter gravity thickeners. Each thickening tank unit has a 10.3-foot side water depth (SWD) and a total surface area of 11,320 square feet. The gravity thickener overflow is returned to the aeration tanks, and the thickened sludge is sent to the digesters. Sludge digestion is accomplished in six 60-foot diameter digestion tanks arranged with a total volume of 4 MG so that three tanks are run as primary digesters, two tanks can be run as either primary or secondary digesters, and one tank is run as a secondary digester.

Two sludge-storage tanks are provided for the storage of digested sludge. Digested sludge is dewatered on site in preparation for final disposal and the centrate is returned to the aeration tanks.

NYC_00007085
03082010_Gowanus_DEP_Prod DEP_E_PMP_00005882

3.1.2 Wet-Weather Operating Plan

NYCDEP is required by its SPDES permit to maximize the treatment of combined sewage at the Red Hook WPCP. The permit requires treatment of flows up to 90 MGD through complete secondary treatment. Further, to maximize combined sewage treatment, the SPDES permit requires flows of up to 120 MGD to be processed through all elements of the WPCP except the aeration basins and the final settling clarifiers. New York State requires the development of a WWOP as one of 14 BMPs for collection systems that include combined sewers. The goal of the WWOP is to maximize flow to the WPCP, one of the nine elements of long-term CSO control planning. NYCDEP has developed a WWOP for each of its 14 WPCPs, and Table 3-2 summarizes the requirements for the Red Hook WPCP, and notes that flows beyond the maximum capacity of the aeration basins and final clarifiers (i.e. over 90 MGD) would cause damage to the WPCP by creating washout of biological solids and clarifier flooding. The WWOP therefore suggests that the facility operate at or near its maximum capacity as designed and configured, and as permitted by NYSDEC. The WWOP for Red Hook, attached as Appendix A, was submitted to NYSDEC in April 2005 as required by the SPDES permit.

3.1.3 Other Operational Constraints

NYSDEC and NYCDEP entered into a Nitrogen Control Consent Order that updated the New York City SPDES permits to reduce nitrogen discharges to Long Island Sound and Jamaica Bay in order to reduce the occurrence of eutrophic conditions and improve attainment of dissolved oxygen numerical criteria. Although the permitted effluent nitrogen load established by the Nitrogen Control Consent Order includes the discharge the Red Hook WPCP, there are currently no plans to implement Biological Nitrogen Removal (BNR) at either facility because the City is meeting its overall nitrogen goals. However, because of ongoing efforts by the Harbor Estuary Program (HEP) for water quality improvements, it is possible that BNR may be required at some point in the future. According to the 1998 NYCDEP Nitrogen Control Feasibility Plan, infrastructure at the Red Hook WPCP does exist in the aeration tanks and froth-control system that would make it possible to operate at basic step-feed BNR, but the plant is not being run in that mode and there are no plans to begin BNR operation.

3.2 OWLS HEAD WPCP

The Owls Head WPCP is permitted by the NYSDEC under SPDES permit number NY-0026166. The facility is located at 6700 Shore Road, Brooklyn, NY, 11220 in the Bay Ridge section of Brooklyn, on a 14-acre site adjacent to the Upper New York Bay and next to Owls Head Park. The Owls Head WPCP serves approximately 13,644 acres in western Brooklyn, including the communities of Bath Beach, Bensonhurst, Bay Ridge, Dyker Heights, Fort Hamilton, Borough Park, Ocean Parkways, Flatbush, Sunset Park, Windsor Terrace, Kensington, Prospect Park South, Gravesend, Prospect Lefferts Gardens, and Park Slope. Approximately 471 miles of sanitary, combined, and interceptor sewers feed the Owls Head WPCP.

NYC_00007086
03082010_Gowanus_DEP_Prod DEP_E_PMP_00005883

Table 3-2. Wet Weather Operating Plan for Red Hook WPCP

Unit Operation	General Protocols	Rationale
Influent Gates and Screens	Leave gate in normal dry weather operating position until plant flow approaches 120 MGD, wet well level exceeds an acceptable level, screen channel level exceeds acceptable level, bar screens become overloaded, or grit removal exceeds capacity. If necessary activate additional screens in order to accommodate increased flow.	To regulate flow to the plant and prevent excessive flows from destabilizing plant performance.
Main Sewage Pumps	Bring extra pumps on line based on wet well water levels. Operate pumps optimally to maintain wet well levels.	To maintain a safe water level in the wet well.
Primary Settling Tanks	Make sure four primary sludge pumps are pumping and back-flush when necessary while watching water surface elevations at the weirs for flooding and flow imbalances. Reduce flow if grit accumulation exceeds the plant's ability to handle it or loss of equipment warrants reduction to keep flow balanced to the primary tanks.	Maximize suspended solids and CBOD5 removal, prevent premature weir flooding, prevent short circuiting, prevent excessive sludge and grit accumulation in individual clarifiers, and maximize scum removal. Sludge blankets need to be kept to minimum levels
Bypass Channel	Open the bypass gate to Parshall flume when the plant influent flow exceeds 90 MGD or if the primary clarifier weirs flood with less than 3 primary settling tanks in service. Open bypass gate downstream of Parshall flume when required.	To relieve flow to the aeration system and avoid excessive loss of biological solids and to relieve primary clarifier flooding
Aeration Tanks	Keep all necessary aeration tanks in step-feed operation and adjust the airflow to maintain a dissolved oxygen greater than 2 mg/L.	To provide effective secondary treatment to storm flows up to 90 MGD.
Final Settling Tanks	Observe the clarity of the effluent and watch for solids loss. If necessary, increase the RAS rate to maintain low blanket levels.	High flows will substantially increase solids loadings to the clarifiers, which may result in high clarifier sludge blankets or high effluent TSS. This can lead to loss of biological solids that may destabilize treatment efficiency in dry weather conditions.
Chlorination	Check, adjust (increase), and maintain the hypochlorite feed rates to provide chlorine residual at determined target of less than 2 mg/l.	Hypochlorite demand will increase as flow rises and secondary bypasses occur.
Sludge Handling	Proceed as normal.	Uninfluenced by wet weather.

The Owls Head WPCP began operating in 1952 and has been providing full secondary treatment since 1995. Treatment processes include primary screening, raw sewage pumping, grit removal and primary settling, air activated sludge capable of operating in the step aeration mode, final settling, and chlorine disinfection. Figure 3-4 presents the layout of these treatment processes in a site plan of the WPCP; as shown, these existing processes fully utilize the available space at the site. Figure 3-5 presents a schematic diagram of these same processes. As NYSDEC requires in the plant SPDES permit and in accordance with the Wet-Weather Operating Plan (WWOP, see Section 3.2.2), the Owls Head WPCP has a DDWF capacity of 120 MGD, and is designed to receive a maximum wet-weather flow of 240 MGD (twice DDWF), with 180 MGD (1.5 times DDWF) receiving secondary treatment. Flows over 180 MGD receive

NYC_00007087
03082010_Gowanus_DEP_Prod
DEP_E_PMP_00005884

primary treatment and disinfection. The daily average dry-weather flow during 2007 was 86 MGD. During severe wet-weather events in 2007, the WPCP treated 238 to 250 MGD. Table 3-3 summarizes the Owls Head WPCP permit limits.

Table 3-3. Select Owls Head WPCP SPDES Effluent Permit Limits

Parameter	Basis	Value	Units
Flow	DDWF[1] Maximum secondary treatment Maximum primary treatment	120 180[1] 240	MGD
$CBOD_5$	Monthly average 7-day average	25 40	mg/L
TSS	Monthly average 7-day average	30 45	mg/L
Total Nitrogen	12-month rolling average[2]	N/A[2]	lb/day

[1] 1.5 DDWF
[2] Limits not applicable to North River, Oakwood Beach, Owls Head, and Port Richmond WPCPs.

NYCDEP has examined the feasibility of processing twice DDWF (240 MGD) through the complete WPCP. NYCDEP has found that it is not feasible to route all 240 MGD through the existing secondary treatment portion of the facility due to treatment process constraints, and that it is not feasible to construct new secondary facilities as the WPCP completely occupies the available land at the site (Figure 3-4).

3.2.1 Process Information

Figure 3-5 shows a schematic of the treatment process employed at Owls Head WPCP. Sewage from the Owls Head drainage area is transported through the north interceptor sewer (150-inch by 96-inch) and the south interceptor sewer (108-inch by 108-inch) which join together at a junction chamber. The plant has a functional Supervisory Control And Data Acquisition (SCADA) system that monitors and/or controls most major processes, including throttling gates, main sewage pumps (speed control only) and the secondary bypass gates. The junction chamber divides the flow from the influent sewer into two forebay branches, each of which contains a forebay sluice gate and a stop-plank assembly at the lowest ends. The forebay sluice gates are used to throttle the flow in the forebay branches. The gates close automatically in the event of a power failure. Downstream of the forebay sluice gates, each of the two forebay piping branches connects to a junction chamber, each of which contains a stop-plank assembly utilized for isolation purposes. Four pipe branches connect to four 80-inch by 180-inch screening channels, each equipped with one hydraulically operated influent sluice gate, a coarse and fine screen set up in series, and a hydraulically operated effluent sluice gate. After passing through the screening channels and the effluent sluice gates, sewage flow enters the wet well, the lowest point in the system.

NYC_00007088
03082010_Gowanus_DEP_Prod DEP_E_PMP_00005885

03082010_Gowanus_DEP_Prod

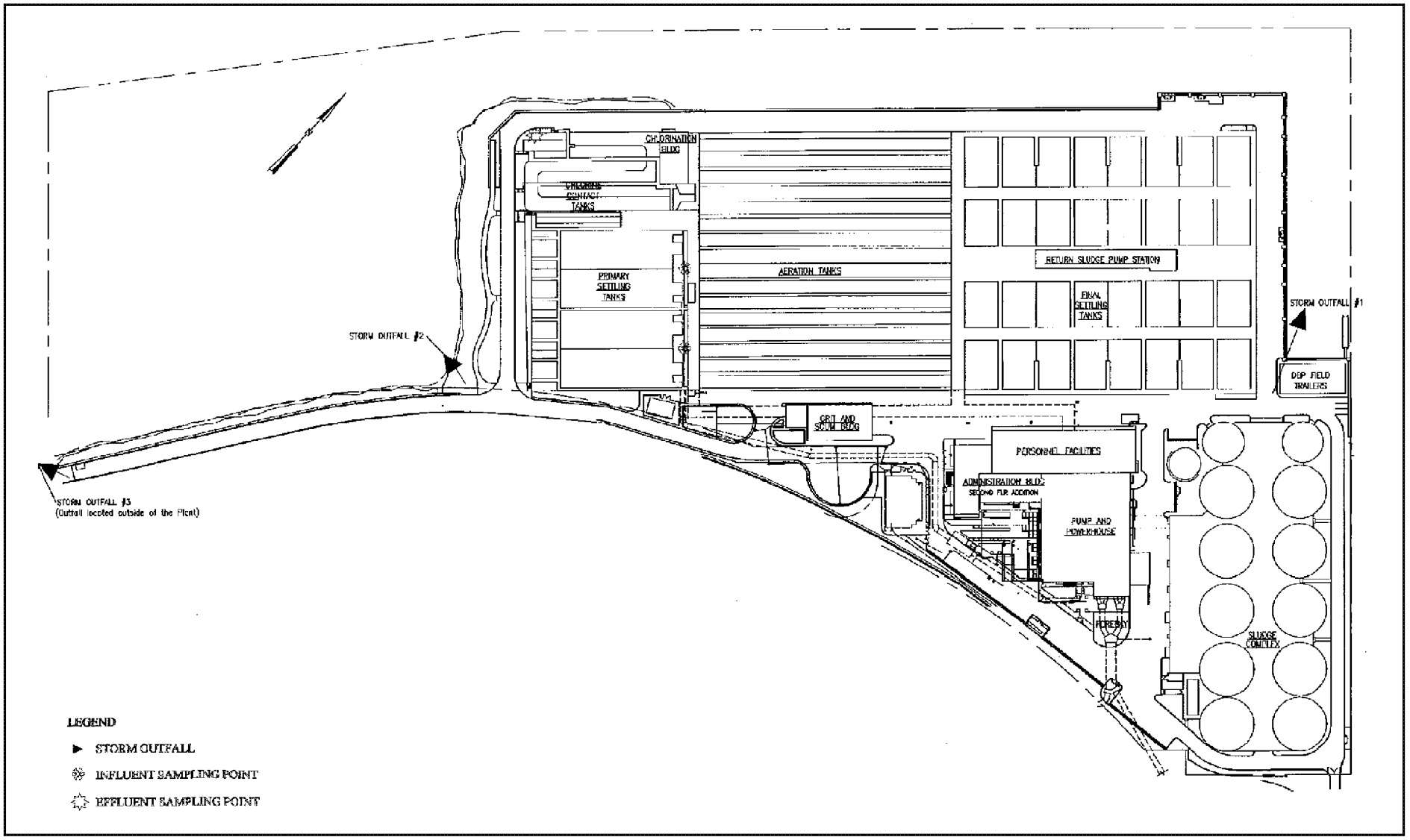

New York City
Department of Environmental Protection

Gowanus Canal Waterbody/Watershed Facility Plan

Owls Head WPCP Process Layout and Site Plan

FIGURE 3-4

DEP_E_PMP_00005886
NYC_00007089

03082010_Gowanus_DEP_Prod

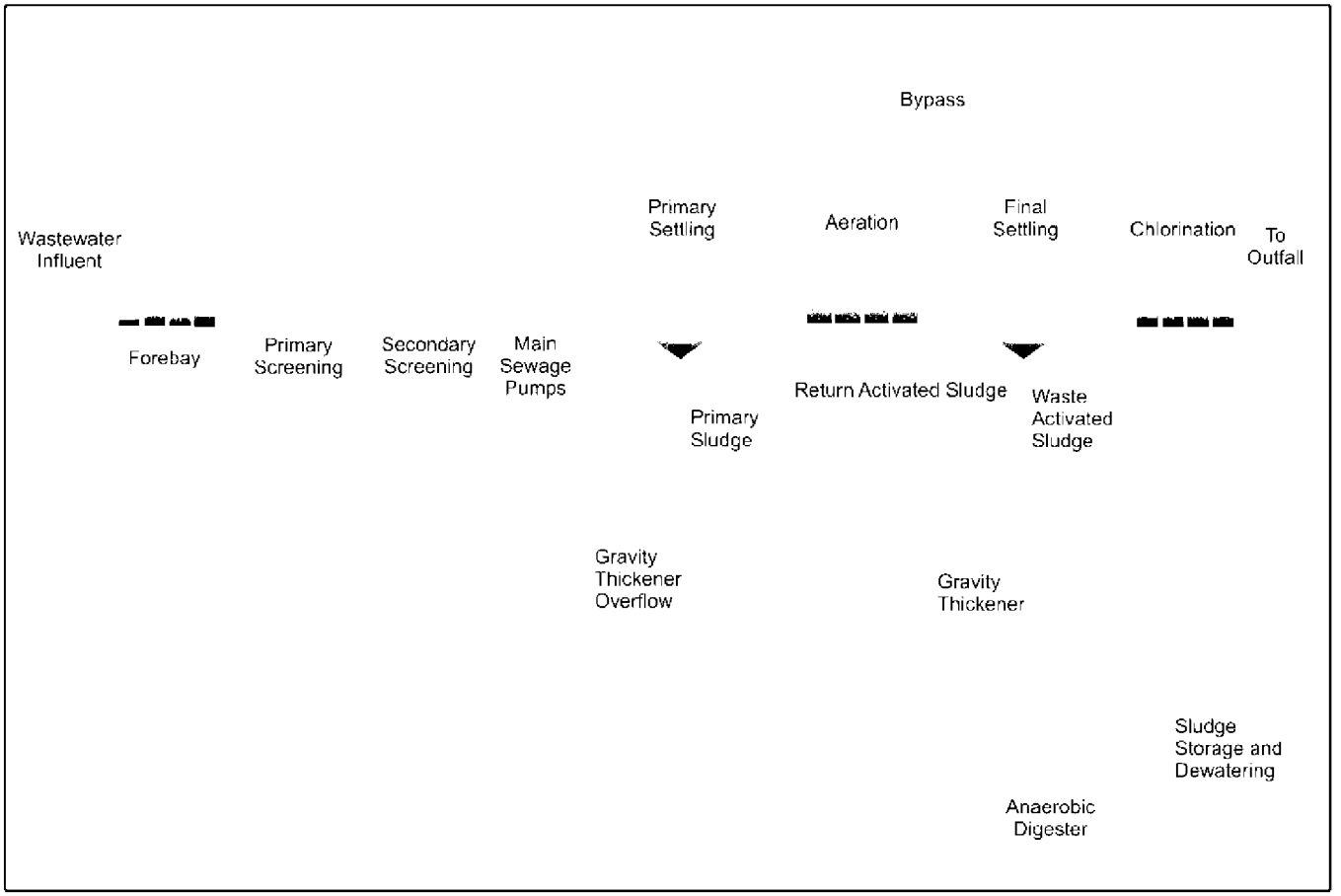

New York City
Department of Environmental Protection

Gowanus Canal Waterbody/Watershed Facility Plan

Owls Head WPCP Process Flow Diagram

FIGURE 3-5

DEP_E_PMP_00005887
NYC_00007090

The screens are reciprocating-rake type, front cleaned, front return, mechanically cleaned bar (climber) screens that were designed for continuous operation. Primary and secondary screens are provided. The primary (coarse) screens have a 5/4-inch clear spacing and the secondary (fine) screens have a 3/4-inch clear spacing. The bar screen rakes elevate the captured screenings to a discharge chute approximately four feet above the opening floor. Screenings are dislodged by a screen wiper and dropped into a cubic yard container and are later transferred to a six-cubic-yard container and eventually picked up and transported to a designated New York City landfill according to a predetermined schedule.

Five 60-MGD vertical centrifugal or mixed flow-type pumps, driven directly by electric motors are available to pump the maximum design flow of 240 MGD with one pump held as a reserve. Each of the five main sewage pumps has a 700-HP electric motor of the wound-rotor induction type, suitable for speed control by varying rotor resistance. The synchronous speed of these motors is 390 rpm at 50 Hz. New main sewage pumps are currently being designed as 85-MGD capacity, with 800-HP and variable-frequency drives. Replacement of the pumps is anticipated to start in 2006. The sewage is discharged from the five main sewage pumps through their respective 42-inch diameter discharge lines to a 90-inch diameter force main that transports the sewage to the four primary settling tanks. The four primary settling tanks have a total volume of 4.8 MG and a surface overflow rate of 2,238 gpd/sf at average design flow. The primary settling tanks are equipped with steel chain and redwood flight sludge-collector mechanisms. Primary tank effluent flows to the aeration tanks through a channel equipped with wet-weather, overflow-bypass weirs.

The plant has a secondary bypass channel to convey primary effluent to the chlorine-contact tanks when the flow into the secondary treatment process exceeds 180 MGD. The capacity of the bypass channels is believed to be around 60 MGD.

Four 4-pass, step-feed aeration tanks are provided for step aeration with activated sludge. The total aeration tank volume is 18.7 MG and four 20,000 scfm blowers provide air through ceramic disc, full-floor coverage, fine-bubble diffusers. Aeration tank effluent flows by gravity to 16 final settling tanks. The collected solids are either wasted to the gravity thickeners or returned to the aeration tanks. The total volume of the final settling tanks is 13.5 MG, with a surface overflow rate of 800 gpd/sf at average design flow.

The plant effluent is disinfected with sodium hypochlorite solution. Sodium hypochlorite is fed with a rotary-feeder/eductor system, with metering pumps provided for prechlorination and backup. Two plug-flow contact tanks with a total volume of 2.5 MG are provided to detain the effluent for 15 minutes at peak flow prior to discharge to Upper New York Bay. An outfall sewer, with two branches and 64 diffusers, disperses the effluent approximately 220 feet into the Bay.

The primary solids are pumped to cyclone degritters to separate the grit from the primary sludge. Scum from the primary tanks is pumped to a scum-concentration tank. Grit and concentrated scum are trucked to a sanitary landfill. Degritted primary sludge is pumped to the sludge-processing complex, where it is mixed with the waste-activated sludge. Combined sludge is screened with mechanically cleaned bar screens prior to gravity thickening in four 80-foot diameter thickeners. Thickened sludge is pumped to four 80-foot diameter, high rate anaerobic

NYC_00007091
03082010_Gowanus_DEP_Prod DEP_E_PMP_00005888

digesters with a total volume of 7.2 MG. The digesters are mixed with a pumped liquid mixing system and are heated with external heat exchangers. The digesters are designed to operate in either the mesophilic or thermophilic modes. Digested sludge then flows to two 80-foot diameter gas extractors and eventually is pumped to two 60-foot diameter sludge storage tanks with a total volume of 1 MG. Digested sludge is transported by sludge vessel to the 26th Ward WPCP for dewatering and beneficial reuse. To remove odors, exhaust air from the thickener gallery, screening chamber, sludge-storage tanks, and grit and scum buildings is treated with nine 12-foot diameter, dual bed, activated-carbon adsorption units.

3.2.2 Wet-Weather Operating Plan

NYCDEP is required by its SPDES permit to maximize the treatment of combined sewage at the Owls Head WPCP. The permit requires treatment of flows of up to 180 MGD through complete secondary treatment. Further, to maximize combined sewage treatment, the SPDES permit requires that flows of up to 240 MGD to be processed through all elements of the WPCP except the aeration basins and the final settling clarifiers.

New York State requires the development of a WWOP as one of the 14 BMPs for collection systems that include combined sewers. The goal of the WWOP is to maximize flow to the WPCP, one of the nine elements of long-term CSO control planning. NYCDEP has developed a WWOP for each of its 14 WPCPs, and Table 3-4 summarizes the requirements for the Owls Head WPCP, and notes that flows beyond the maximum capacity of the aeration basins and final clarifiers (i.e., over 180 MGD) would cause damage to the WPCP by creating washout of biological solids and clarifier flooding. The WWOP therefore suggests that the facility operate at or near its maximum capacity as designed and configured, and as permitted by NYCDEC. The WWOP for Owls Head, attached in Appendix A, was submitted to NYSDEC in December 2007 as required by the SPDES permit.

3.2.3 Other Operational Constraints

NYSDEC and NYCDEP entered into a Nitrogen Control Consent Order that updated the New York City SPDES permits to reduce nitrogen discharges to the Long Island Sound and Jamaica Bay in order to reduce the occurrence of eutrophic conditions and improve attainment of dissolved oxygen numerical criteria. There are no effluent nitrogen limitations at the Owls Head WPCP associated with the Nitrogen Control Consent Order. Therefore, there are no plans to implement BNR at the Owls Head WPCP. However, because of ongoing efforts by the HEP for water quality improvements, it is possible that BNR may be required at some point in the future.

3.3. GOWANUS CANAL WATERSHED COLLECTION SYSTEM

The Gowanus Canal watershed covers an area totaling about 1,758 acres in western Brooklyn (Figure 3-1) and represents approximately 4 percent of Brooklyn's total area of about 46,000 acres. The Gowanus Canal watershed is highly urbanized, with approximately 94 percent of the area served by sewers. As shown in Table 3-5, combined sewers service the vast majority of the watershed, with only 2 percent served by storm sewers and 6 percent draining directly to the Canal as non-point source runoff.

NYC_00007092
03082010_Gowanus_DEP_Prod DEP_E_PMP_00005889

Table 3-4. Wet Weather Operating Plan for Owls Head WPCP

Unit Operation	General Protocols	Rationale
Influent Gates and Screens	Leave gate in full open position until pump capacity is hit, screen channel level exceeds acceptable level with maximum pumping, bar screens become overloaded, or grit removal exceeds capacity. Set a third primary screen into operation and set screen rakes to continuous operation in order to accommodate increased flow.	To regulate flow to the plant and prevent excessive flows from destabilizing plant performance.
Main Sewage Pumps	As wet well level rises put off-line pumps in service and increase speed of variable speed pumps up to maximum capacity always leaving one pump out of service as standby.	Maximize flow to treatment plant and minimize need for flow storage in collection system and associated overflow from collection system into receiving waterbody.
Primary Settling Tanks	Make sure four primary sludge pumps are on-line and watch water surface elevations at the weirs for flooding and flow imbalances. Reduce flow if sludge cannot be withdrawn quick enough from the primaries, grit accumulation exceeds the plants ability to handle it, or a primary tank must be taken out of service.	Provide settling for the increased flows.
Bypass Channel	The bypass gate automatically opens or closes to maintain secondary flow at 180 MGD or greater.	To relieve flow to the aeration system and avoid excessive loss of biological solids and to relieve primary clarifier flooding.
Aeration Tanks	Keep at least four aeration tanks in operation and adjust the airflow to maintain proper dissolved oxygen levels.	To provide effective secondary treatment to storm flows up to 180 MGD.
Final Settling Tanks	Balance flows to the tanks and observe the clarity of the effluent to watch for solids loss.	High flows will substantially increase solids loadings to the clarifiers, which may result in high clarifier sludge blankets or high effluent TSS. This can lead to loss of biological solids that may destabilize treatment efficiency in dry weather conditions.
Chlorination	Check, adjust (increase), and maintain the hypochlorite feed rates to provide proper chlorine residual for adequate fecal kill.	Hypochlorite demand will increase as flow rises and secondary bypasses occur.
Sludge Handling	Proceed as normal.	Uninfluenced by wet weather.

Table 3-5. Gowanus Canal Watershed - Summary of Sewerage Categories

Sewerage Category	Drainage Area (Acres)	Percentage of Watershed
Point Sources		
Combined Sewers	1,612	92%
Storm Sewers	42	2%
Non-Point Sources		
Unsewered	104	6%
Total Watershed	1,758	100%

NYC_00007093
03082010_Gowanus_DEP_Prod DEP_E_PMP_00005890

Overall, the collection system associated with the Gowanus Canal sewershed consists of 4 pump stations, 11 active CSO discharges, and 4 storm sewer discharges. The following sections describe the combined and storm sewer systems.

3.3.1 Combined Sewer System

Combined sewers serve about 1,612 acres—92 percent—of the 1,758-acre Gowanus Canal watershed. Figure 3-6 presents the major components of this combined sewer system, including pump stations, force mains, major trunk sewers, regulators, CSO outfalls, and associated area delineations. As shown, the sewershed is comprised of two distinct subareas, one draining to the Red Hook WPCP and the other to the Owls Head WPCP. Combined-sewer discharges in each subarea are addressed in the SPDES permits for the corresponding WPCP (Red Hook: NY-0027083; Owls Head: NY-0026166). The following describes the combined sewer system in each of these subareas.

Red Hook Sub-Area

The portion of the Gowanus Canal sewershed draining to the Red Hook WPCP surrounds the upper reaches of the Canal and includes the area west of the Canal. This drainage area is approximately 933 acres, includes two pump stations, and seven active CSOs.

The Nevins Street and Gowanus Pump Stations operate within the Red Hook portion of the Gowanus Canal sewershed. The Nevins Street Pump Station, built in 1977 and last upgraded in 1980, is located on Nevins Street between Sackett Street and Degraw Street. Serving a drainage area of about 32 acres, this pump station has a capacity of 2.2 MGD. The pump station consists of two 2.2 MGD pumps and is designed so that the second pump is available as a standby to be used if the first pump needs maintenance work. During dry weather, the service area contributes an average sanitary flow of about 0.54 MGD. During wet weather, the pump station receives regulated combined sewer flow from four regulators (R-22, R-23, R-24, and R-25). The pump station conveys up to 2.2 MGD of the combined sewage via a force main to a trunk sewer feeding the Gowanus Pump Station. Excess flow is discharged to Gowanus Canal via outfall RH-038.

The Gowanus Pump Station, located on Douglass Street at the head of Gowanus Canal, was built in 1908 and was last upgraded in 2002. This pump station has a capacity of 20.2 MGD and serves a drainage area of about 657 acres. The pump station consists of five pumps, with a minimum of two pumps running at any given time. During dry weather, the service area contributes a sanitary flow of about 9.5 MGD. During wet weather, the pump station receives unregulated combined sewage flow from most of its drainage area as well as regulated combined sewage flow the Nevins Street Pump Station. Though the Gowanus Pump Station is designed to convey flow to the Columbia Street Interceptor via a force main in the Flushing Tunnel, the NYCDEP has experienced problems with that force main and is now temporarily rerouting pumped flow to the Bond-Lorraine Sewer (described below) via the Butler Street Interceptor. Using this configuration, the Gowanus Pump Station can convey up to about 28.5 MGD (due to a lower head loss versus the design configuration), with excess flows discharged to the head of Gowanus Canal via outfall RH-034. However, the capacity of the Bond-Lorraine Sewer is

NYC_00007094
03082010_Gowanus_DEP_Prod
DEP_E_PMP_00005891

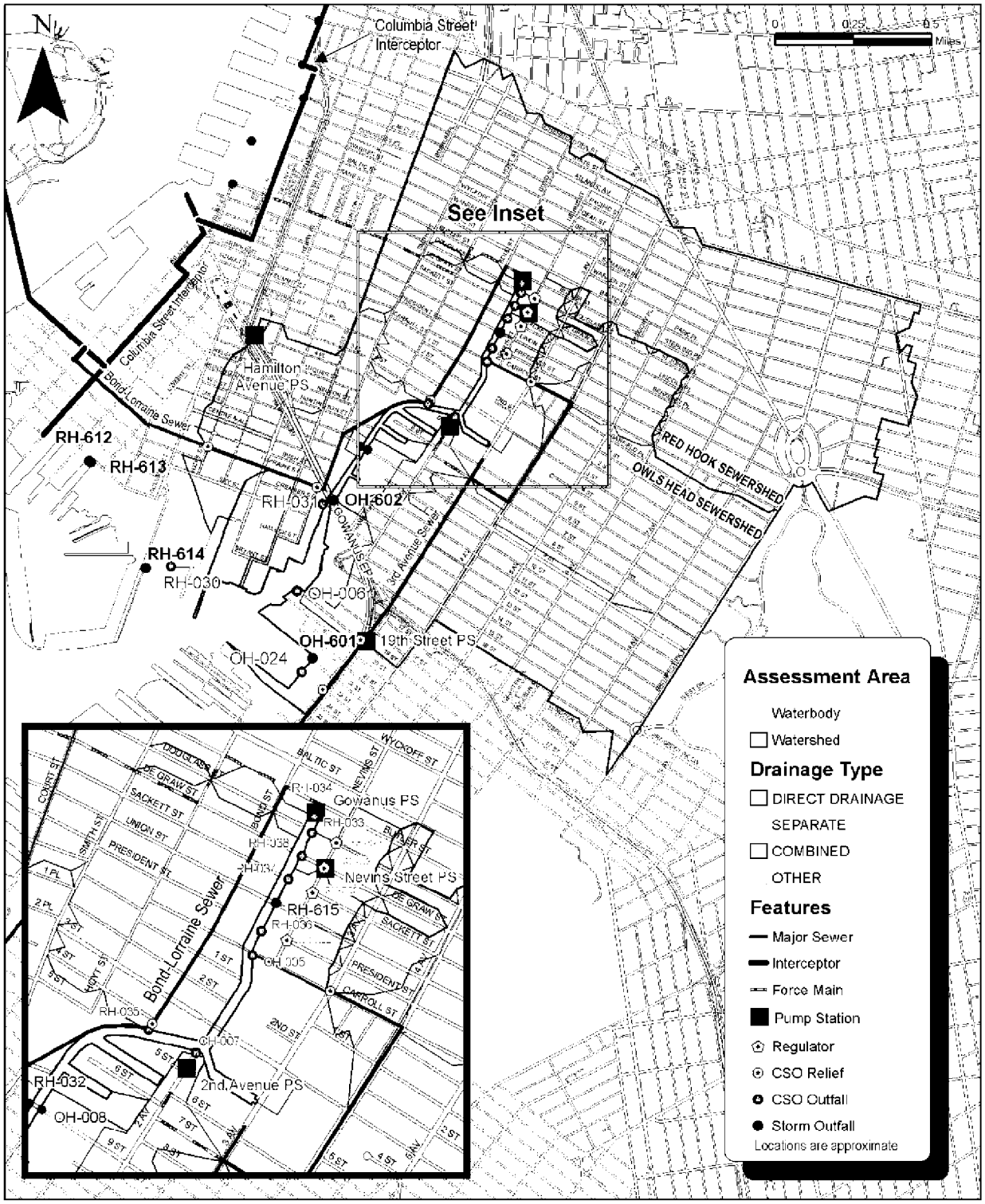

New York City
Department of Environmental Protection

Gowanus Canal Sewershed-Sewer System Components

Gowanus Canal Waterbody/Watershed Facility Plan

FIGURE 3-6

limited, and this configuration does not provide a net reduction of CSO volume versus the design configuration.

The Bond-Lorraine Sewer is a principal element of the Red Hook portion of the Gowanus sewershed. This 72-inch brick sewer runs from the Gowanus Pump Station southward along the western side of the Canal to Lorraine Street, where it turns west and ultimately connects to the Columbia Street interceptor. In addition to the force-main flow it receives from the Gowanus Pump Station, the Bond Lorraine Sewer also receives flow from combined-sewered areas west of the Canal. The Bond-Lorraine Sewer has two relief points that can discharge to Gowanus Canal via outfalls RH-031 and RH-035. In 2001 and 2004, the NYCDEP conducted sewer cleaning and television inspections of the Bond-Lorraine Sewer (Gannett Fleming, 2004). These inspections revealed sediment accumulations and other pipe restrictions that may limit the sewer's conveyance capacity.

There are a total of seven active CSO outfalls in the Red Hook portion of the Gowanus Canal sewershed. Table 3-6 presents a listing of these CSO outfalls' permit numbers, locations, dimensions, and associated regulators and drainage areas. Field inspections have determined that outfall RH-039 is closed and no longer discharges to the Canal. Field inspections also determined that outfall RH-032 (not shown in Table 3-6), though permitted as a CSO, is not connected to a combined sewer and is actually a stormwater discharge (see Section 3.3.2). In summary, of the nine CSOs permitted to discharge from the Red Hook service area to Gowanus Canal under the Red Hook WPCP SPDES permit (NY-0027083), only seven CSOs are active.

Owls Head Sub-Area

The portion of the Gowanus Canal sewershed draining to the Owls Head WPCP is generally located to the south and east of Gowanus Canal. This drainage area is approximately 679 acres and includes two pump stations, and four active CSOs.

The 2nd Avenue and 19th Street pump Stations operate within the Owls Head portion of the Gowanus Canal sewershed. The 2nd Avenue Pump Station, located at the northern terminus of the 2nd Avenue near the 4th Street turning basin, was built in 1990 and serves a drainage area of 558 acres. The pump station has a 1 MGD capacity that it achieves using one pump; a second pump is available as a spare. During dry weather, its service area contributes an average of 0.6 MGD of sanitary flow. During wet weather, a potential area of up to approximately 558 acres is tributary to the pump station, which conveys up to 1 MGD to the 3rd Avenue Sewer. Excess flow discharges to Gowanus Canal via outfalls OH-007 and OH-005.

The 19th Street Pump station, located near the intersection of 19th Street and 3rd Avenue, was built in 1951. With a rated capacity of 5 MGD, this pump station services separately sewered areas that generate an average of 2.5 MGD of sanitary flow. The pump station has one pump and a spare that is available for maintenance procedures. The 19th Street Pump Station conveys flow to the 3rd Avenue Interceptor Sewer.

Table 3-6. CSO Discharges to Gowanus Canal from Red Hook WPCP Service Area

Outfall Permit Number [1,2]	Outfall Location	Outfall Size	CSO Discharge From	Regulator / Relief Location	Combined Sewer Area (Acres) [4]
RH-031	Creamer St	72" diameter	Bond-Lorraine Sewer Relief	Lorraine St. & Smith St.	70
RH-033	Douglass St.	38"W x 44"H	Regulator R-25	Nevins St. & Douglass St.	5
RH-034	Butler St.	4 barrels, each 163" diameter	Gowanus Pump Station	Douglass St.	657
RH-035	Bond St.	48" diameter	Bond-Lorraine Sewer Relief	Bond St. & 4th St.	88
RH-036	President St.	18" diameter	Regulator R-22	Nevins St. & President St.	10
RH-037	Sackett St.	18" diameter	Regulator R-23	Nevins St. & Sackett St.	7
RH-038	Degraw St.	144"W x 62"H	Regulator R-24	Nevins St. & Degraw St.	10
RH-039 [3]	Douglass St.	38"W x 44"H	Bond-Lorraine Sewer Relief	NA (closed)	NA
Total Combined Sewer Areas (Acres)					**933**

(1) SPDES permit numbers replace "RH" with "NY-0027073."
(2) CSO-permitted outfall RH-032 (not shown) is a stormwater outfall, according to field inspections.
(3) CSO-permitted outfall RH-039 is closed, according to field inspection.
(4) Combined-sewer areas shown for Bond-Lorraine Sewer reliefs represent the incremental drainage area between reliefs.

NYC_00007097
03082010_Gowanus_DEP_Prod DEP_E_PMP_00005894

There are a total of four reportedly active CSO outfalls in the Owls Head portion of the Gowanus Canal sewershed. Table 3-7 presents a listing of these CSO outfalls' permit numbers, locations, dimensions, and associated regulators and drainage areas. Field inspections have determined that an additional permitted CSO outfall, OH-009, is closed and no longer discharges to the Canal. Similarly, the field inspections also determined that another outfall permitted for CSO discharge, OH-008 (not shown in Table 3-7), is actually a stormwater discharge (see Section 3.3.2). The field inspections also revealed an additional relief on the 3rd Avenue Interceptor Sewer at 23rd Street, with an outfall to the lower end of Gowanus Canal at 23rd Street. This location was not associated with a SPDES number prior to April 2006, when NYCDEP and NYSDEC designated this CSO location as "OH-024." In summary, though there are five CSOs permitted to discharge to Gowanus Canal from the Owls Head service area under the Owls Head WPCP SPDES permit (NY-0026166), only three of these—plus a fourth at a previously unknown location—now discharge CSO to Gowanus Canal.

3.3.2 Stormwater Sewer System and Non-Point Source Runoff

Storm sewers serve about 42 acres, or 2 percent, of the 1,758-acre Gowanus Canal watershed. Figure 3-6 presents the stormwater discharge points using the numbering system employed by the NYCDEP Shoreline Survey. As shown, portions of the Gowanus Canal drainage area draining to both the Red Hook WPCP and the Owls Head WPCP contain some stormwater drainage areas. Stormwater outfalls in these areas are presented below.

Red Hook Sub-Area

The Red Hook portion of the Gowanus Canal drainage area contains one active stormwater outfall draining about 2 acres. This outfall was previously designated RH-032 as a permitted CSO, but field inspections determined that it is not connected to a combined sewer and that it is actually a stormwater discharge. As of April 2006, this outfall has been redesignated as "RH-601" to reflect that it conveys stormwater only. Field inspections of stormwater outfall RH-615 determined that this outfall does not receive flows from any area and does not discharge during wet weather or otherwise. Table 3-8 presents the locations, dimensions, and drainage areas associated with these stormwater outfalls.

Owls Head Sub-Area

The Owls Head portion of the Gowanus Canal drainage area contains three active stormwater outfalls draining a total of about 40 acres (see green-shaded areas on Figure 3-6). Table 3-9 lists these outfalls and presents the location, dimensions, and drainage area associated with each. Outfall OH-008 is permitted as a CSO, but field inspections determined that it is actually a stormwater discharge. There are two other documented stormwater discharges from this area.

NYC_00007098
03082010_Gowanus_DEP_Prod
DEP_E_PMP_00005895

Table 3-7. CSO Discharges to Gowanus Canal from Owls Head WPCP Service Area

Outfall Permit Number (1,2)	Outfall Location	Outfall Size	CSO Discharge From	Regulator / Relief Location	Combined Sewer Area (Acres) (5)
OH-005	5 ft south of Carroll St. Bridge	42" diameter	3rd Ave Sewer Relief	3rd Ave. & Carroll St.	34
OH-006	19th St. (north side)	36" diameter	3rd Ave Sewer Relief	3rd Ave. & 19th St.	306
OH-007	east of 2nd Ave.	78" diameter	2nd Ave Pump Station	3rd Ave. & 7th St.	339
OH-009 (3)	5th St.	78" diameter	3rd Ave Sewer Relief	NA (closed) (2)	0
OH-024 (4)	23rd St.	42"W x 24"H (Oval)	3rd Ave Sewer Relief	3rd Ave. & 23rd St.	NA
Total Combined Sewer Area (Acres)					**679**

(1) SPDES permit numbers replace "OH" with "NY-0026166."
(2) CSO-permitted outfall OH-008 (not shown) is a stormwater outfall, according to field inspection.
(3) CSO-permitted outfall OH-009 is closed, according to field inspection.
(4) This outfall was recently discovered and was designated "OH-024" in April 2006.
(5) Combined-sewer areas shown for 3rd Avenue Sewer reliefs represent the incremental drainage area between reliefs.

Table 3-8. Stormwater Discharges to Gowanus Canal from Red Hook WPCP Service Area

Stormwater Outfall	Outfall Location	Outfall Size	Stormwater Sewer Area (Acres)
RH-032 (RH-601)(1)	W. 9th St.	12" diameter	2
RH-615	10ft north of Union St. Bridge	8" diameter	0(2)
Total Stormwater Drainage Area			**2**

(1) RH-032 was a SPDES-permitted CSO location, but field inspections determined that this is a stormwater outfall. As of April 2006, this outfall is designated "RH-601."
(2) RH-615 is listed as a stormwater outfall, but field inspections determined that it has no tributary area.

NYC_00007099
03082010_Gowanus_DEP_Prod DEP_E_PMP_00005896

Table 3-9. Stormwater Discharges to Gowanus Canal from Owls Head WPCP Service Area

Stormwater Outfall	Outfall Location	Outfall Size	Stormwater Sewer Area (Acres)
OH-008 (OH-607)[1] OH-008[1]	E. 9th St.	12" diameter	8
OH-601	22nd St.	36"W x 48"H (Egg)	22
OH-602	30ft south of Gowanus Expressway	18" diameter	10
Total Stormwater Drainage Area			**40**

[1] OH-008 is permitted as a CSO outfall but field inspections determined that it is a stormwater outfall. As of April 2006, this outfall is designated "OH-607"

Overland Runoff

Unsewered areas immediately adjacent to Gowanus Canal contribute direct overland runoff during rain events. This overland runoff represents a non-point source discharge to the waterbody from land areas totaling approximately 104 acres. These areas are shown shaded in pink on Figure 3-6

3.4 SEWER SYSTEM MODELING

Mathematical watershed models are used to simulate the hydrology (rainfall runoff) and hydraulics (sewer system flows and water levels) of a watershed, and are particularly useful in characterizing sewer system response to rainfall conditions and in evaluating engineering alternatives on a performance basis. In the hydrology portion of the model, climatic conditions (such as hourly rainfall intensity) and physical watershed characteristics (such as slope, imperviousness, and infiltration) are used to calculate rainfall-runoff hydrographs from individual subcatchments. These runoff hydrographs are then applied at corresponding locations in the sewer system as inputs to the hydraulic portion of the model, where the resulting hydraulic grade lines and flows are calculated based on the characteristics and physical features of the sewer system, such as pipe sizes, pipe slopes, and flow-control mechanisms like weirs. Model output includes sewer-system discharges which, when coupled with pollutant concentration information, provide input necessary for receiving-water models to determine water-quality conditions. The following generally describes the tools employed to model the Gowanus Canal watershed. A more detailed write up describing the calibration of the model-calibration and model-projection process is provided under separate cover in the LTCP WB/WS Landside Modeling Report.

3.4.1 InfoWorks CS™ Modeling Framework

The hydraulic modeling framework used in this effort is a commercially available, proprietary software package called InfoWorks CS™, developed by Wallingford Software of the United Kingdom. InfoWorks CS™ is a hydrologic/hydraulic modeling package capable of performing time-varying simulations in complex urban settings for either short-term events or long-term periods, with output of calculated hydraulic grade lines and flows within the sewer

NYC_00007100
03082010_Gowanus_DEP_Prod
DEP_E_PMP_00005897

system network and at discharge points. InfoWorks CS™ solves the complete St. Venant hydraulic equations representing conservation of mass and momentum for sewer-system flow and accounts for backwater effects, flow reversals, surcharging, looped connections, pressure flow, and tidally affected outfalls. Similar in many respects to the USEPA's older Storm Water Management Model (SWMM), InfoWorks CS™ offers a state-of-the-art graphical user interface with greater flexibility and enhanced post-processing tools for analysis of model calculations. In addition, InfoWorks CS™ utilizes a four-point implicit numerical solution technique that is generally more stable than the explicit solution procedure used in SWMM.

Model input for InfoWorks CS™ includes watershed characteristics for individual subcatchments, including area, surface imperviousness and slope, as well as sewer-system characteristics, such as information describing the network (connectivity, pipe sizes, pipe slopes, pipe roughness, etc.) and flow-control structures (pump stations, regulators, outfalls, WPCP headworks, etc.). Hourly rainfall patterns and tidal conditions are also important model inputs. InfoWorks CS™ allows interface with graphical information system (GIS) data to facilitate model construction and analysis.

Model output includes flow and/or hydraulic gradeline at virtually any point in the modeled system, at virtually any time during the modeled period. InfoWorks CS™ provides full interactive views of data using geographical plan views, longitudinal sections, spreadsheet-style grids and time-varying graphs. A three-dimensional junction view provides an effective visual presentation of manholes. Additional post-processing of model output allows the user to view the results in various ways as necessary to evaluate system response.

3.4.2 Application of Models to Gowanus Canal

New York City is comprised of 14 independent sewersheds, each having a distinct sewer system model. Because the Gowanus Canal watershed overlaps two different WPCP service areas, two different models were employed for the Gowanus Canal study area: one model for the Red Hook WPCP service area, and a second model for the Owls Head WPCP service area. Each of these models had been previously constructed using information and data compiled from the NYCDEP's as-built drawings, WPCP data, previous and ongoing planning projects, regulator improvement programs, and inflow/infiltration analyses. This information includes invert and ground elevations for manholes, pipe dimensions, pump-station characteristics, and regulator configurations and dimensions.

Model simulations include WPCP headworks, interceptors, branch interceptors, major trunk sewers, all sewers greater than 60 inches in diameter plus other smaller, significant sewers, and control structures such as pump stations, diversion chambers, tipping locations, reliefs, regulators and tide gates. As presented in LTCP WB/WS Landside Modeling Report, these models were previously calibrated and validated using flow and hydraulic-elevation data collected during the Inner and Outer Harbor CSO Facility Planning Projects, as well as more recent data collected in the past several years for facility planning. Field verifications were conducted by the NYCDEP during its Use and Standards Attainment (USA) Project and ongoing facility planning projects to confirm and re-measure system components where data or information gaps existed. All CSO and stormwater outfalls permitted by the State of New York are represented in the models, with stormwater discharges from separately sewered areas simulated using separate models as necessary.

NYC_00007101
03082010_Gowanus_DEP_Prod DEP_E_PMP_00005898

Conceptual alternative scenarios representing no-action and other alternatives were simulated for the design meteorological condition (1988 JFK rainfall) as described below. Tidally influenced discharges were calculated on a time-variable basis. Pollutant concentrations selected from field data and best professional judgment were assigned to the sanitary and stormwater components of the combined sewer discharges to calculate variable pollutant discharges. Similar assignments were made for stormwater discharges. Discharges and pollutant loadings were then post-processed and used as inputs to the receiving-water model of Gowanus Canal, described in Section 4.

3.4.3 Baseline Design Condition for Sewer System Modeling

Sewer-system or "landside" modeling can be an important tool in evaluating the impact of proposed physical changes to the sewer system and/or of proposed changes to the operation of the system. In order to provide a basis for these comparisons, a "Baseline condition" was developed. This Baseline condition generally represents the current state of the watershed and sewer system, with certain exceptions specifically used for planning purposes. For the Gowanus Canal landside model, the Baseline conditions are summarized as follows:

1) Sanitary (dry-weather) sewage flow rates at each WPCP reflect year 2045 projections: 40 MGD at Red Hook and 115 MGD at Owls Head.

2) Wet-weather treatment capacities at each WPCP reflects 2003 conditions: 113 MGD at Red Hook and 235 MGD at Owls Head.

3) The Gowanus Pump Station operates at a capacity of 28.5 MGD and routes flow to the Bond-Lorraine Sewer.

4) Sedimentation levels in sewers are associated with reasonable maintenance.

Establishing the future sanitary sewage flow at the WPCPs is a critical step in the Waterbody/Watershed Planning analysis because the City's CSO-control program relies in part on the capacity of the sewage conveyance and treatment systems to reduce CSO overflows. Increases in sanitary sewage flows associated with increased populations will reduce the capacity available for wet-weather flow, thereby increasing the CSO volumes that need to be accounted for in the planning process. The year 2045 has been selected as the planning horizon for the analyses contained herein. Some 40 years in the future, 2045 was selected as a point in time when CSO facilities currently under construction (Paerdegat Basin and Alley Creek CSO retention facilities) or recently completed (Flushing Creek CSO retention facility) will likely be in need of a major upgrade. For example, NYCDEP recently completed a major renovation to the Spring Creek CSO retention facility after over 35 years of operation. NYCDEP generally finds that it is most cost effective to construct facilities sized in accordance with expected future populations to avoid constructing the facilities larger than necessary to perform the functions expected of them during their natural like cycle. These facilities can then be reconstructed during future renovations depending on the needs at that point in time.

At the direction of the Mayor's Office, the Department of City Planning assessed population growth from 2000 to 2010 and 2030 in a set of projections made for 188 neighborhoods within the City (NYCDCP, 2006). These assessments included general potential

NYC_00007102
03082010_Gowanus_DEP_Prod DEP_E_PMP_00005899

future development activity as well as specific development projects, such as the Atlantic Yards project (Section 2.2.3). NYCDEP escalated these populations forward to 2045 by assuming that the rate of growth between 2045 and 2030 would be 50 percent of the rate of growth between 2000 and 2030. NYCDEP used GIS analyses to distribute these population projections among the subcatchments draining to each CSO regulator, and then applied the WPCP-specific, per-capita sanitary sewage flow rate from calendar year 2000 to develop a conservatively high estimate of the expected sanitary sewage flow rates for each subcatchment. Overall, this increase in the dry-weather flow rates to 40 MGD (from 30 MGD in 2006) at the Red Hook WPCP, and to 115 MGD (from 95 MGD IN 2006) at the Owls Head WPCP, properly accounts for the potential reduction in available wet-weather treatment capacity associated with projections of a larger population.

For the same reasons stated above, the wet-weather capacity of the sewage conveyance and treatment systems is another critical factor in the planning process. In this regard, existing conditions were defined as the capacity of the conveyance and treatment systems prior to the development of wet-weather operating plans and infrastructure improvements required by the CSO Consent Order; in short, the capacity of the conveyance and treatment systems in calendar year 2003. The wet-weather capacities shown represent the average of the maximum capacities observed for the top 10 storms during 2003 (HydroQual, 2004b).

In the Gowanus Canal drainage area, an important component of the sewer system is the Gowanus Pump Station. As described in Section 3.3.1, although the station is designed to pump up to 20.2 MGD to the Columbia Street Interceptor, the current operational configuration allows the station to pump up to 28.5 MGD via the short Butler Street force main to the Bond-Lorraine Sewer.

Over time, sedimentation buildup can negatively impact the conveyance capacity of the sewer system. Although the sewer system is generally designed to be self-cleaning, sedimentation buildup can be a problem in locations where the sewage has high solids content and/or where sewer slopes are relatively flat. One such area in the Gowanus Canal sewershed is the Bond-Lorraine Sewer, which the City has cleaned on multiple occasions. To account for the reduction in the theoretical conveyance capacity of this 72-inch-diameter sewer due to sedimentation that occurs despite reasonable cleaning efforts, all modeling analyses herein (Baseline and all subsequent projections) assume a buildup of 15 inches through most of the sewer, and 18 inches upstream of a constriction located at Bond and 5th Street. All other sewers are assumed to be clean.

Meteorological Conditions For Modeling Analyses

As discussed above, the Baseline condition provides a basis of comparison so that subsequent modeling scenarios can evaluate the impact of specific proposed changes affecting the sewer system. Such comparisons dictate that the same meteorological (rainfall) conditions be used in each evaluated scenario. For planning purposes, a rainfall condition that is consistent with the long-term annual average is appropriate and consistent with the federal CSO Control Policy. Long-term rainfall records measured in the New York City metropolitan area were analyzed to identify potential rainfall design years to represent long-term, annual average conditions. Statistics were compiled to determine:

NYC_00007103
03082010_Gowanus_DEP_Prod
DEP_E_PMP_00005900

- Annual total rainfall depth
- Annual total number of storms
- Annual average storm volume
- Annual average storm intensity
- Annual total duration of storms
- Annual average storm duration
- Annual average time between storms

A more detailed description of these analyses is provided under separate cover (HydroQual, 2004a). Although no year was found having the long-term average statistics for all of these parameters, the rainfall record measured at the National Weather Service gage at John F. Kennedy (JFK) International Airport during calendar year 1988 is representative of overall, long-term average conditions in terms of annual total rainfall and storm duration. Table 3-10 summarizes some of the statistics for the 1988 rainfall record and the long-term record at JFK Airport. As shown, the aggregate statistics indicate that 1988 is representative of the long-term conditions. With regard to storm intensity, an important factor impacting CSOs, the 1988 value is more than one standard deviation greater than the median, indicating that using 1988 as a design year would provide conservative results with respect to CSOs and their water quality impacts. Another characteristic that makes the 1988 rainfall record suitable as a design year is the fact that it contains critically high rainfall conditions during both a recreational period (July) and a shellfishing period (November).

As a result, the JFK 1988 rainfall record was selected as an appropriate design condition for which to evaluate sewer system response to rainfall. The JFK 1988 record has also been adopted as a design condition by New York Harbor Estuary Program to evaluate water-quality conditions in the New York/New Jersey Harbor Estuary, and by the New Jersey Department of Environmental Protection for CSO performance evaluations.

The potential impact of climate change on future meteorological conditions was not forecast for these planning analyses. However, the NYCDEP is concerned about this issue and is currently investigating how climate change could impact rainfall conditions in the New York metropolitan area. The Long-Term Control Plans will incorporate the ongoing analysis of the potential impacts of climate change on wet-weather operations, CSOs, and ambient water quality.

Table 3-10. Comparison of Annual 1988 and Long-Term Statistics JFK Rainfall Record (1970-2002) (1)

Rainfall Characteristic	Long-Term Statistics (1970-2002)		1988 Statistics	
	Median	Return Period (years)	Median	Return Period (years)
Annual Total Rainfall Depth (inches)	39.4	2.0	40.7	2.6
Average Storm Intensity (inch/hour)	0.057	2.0	0.068	11.3
Annual Average Number of Storms	112	2.0	100	1.1
Average Storm Duration (hours)	6.08	2.0	6.12	2.1

(1) (HydroQual, 2004)

NYC_00007104
03082010_Gowanus_DEP_Prod DEP_E_PMP_00005901

3.5 DISCHARGE CHARACTERISTICS

As indicated in Section 3.4, sewer-system modeling is useful to characterize discharges from the sewer system. Because long-term monitoring of outfalls is difficult and sometimes not possible in tidal areas, sewer-system models that have been calibrated to available measurements of water levels and flows can offer a more complete and useful characterization of discharge quantities. Sewer-system models can also be used to estimate the relative percentage of sanitary sewage versus rainfall runoff discharged from a CSO. This is particularly helpful when developing pollutant loads, since it allows application of different pollutant concentrations for sanitary sewage and runoff instead of a fixed pollutant concentration for combined sewage.

Section 3.5.1 presents information related to the quantity (volume) discharged into the waterbody for the Baseline condition. Section 3.5.2 characterizes the quality (pollutant concentration) developed to assign pollutant concentrations to discharges. Section 3.5.3 summarizes the pollutant loadings discharged to Gowanus Canal for the Baseline condition. Section 3.5.4 discusses the potential for toxic discharges to Gowanus Canal, and Section 3.5.5 provides an overview of the effect of urbanization on discharges.

3.5.1 Characterization of Discharged Volumes, Baseline Condition

The calibrated watershed models described in Section 3.4 were used to characterize discharges to Gowanus Canal for the Baseline condition. Table 3-11 summarizes the results with statistics relating the annual CSO and stormwater discharges from each point-source outfall for the Baseline condition. Approximately 32 percent of the total annual CSO volume to Gowanus Canal is discharged at RH-034, the outfall associated with the Gowanus Pump Station, located at the head of the Canal. An additional 18 percent of the total annual CSO volume is discharged from OH-007, an outfall located halfway between the head of the Canal and Gowanus Expressway/Hamilton Avenue. CSO discharges from RH-034 are calculated to occur during 56 of the 100 rainfall events in the Baseline condition; discharges from RH-035 occur during 75 events.

3.5.2 Characterization of Pollutant Concentrations, Baseline Condition

Pollutant concentrations associated with intermittent, weather-related discharges are notoriously variable. In part for this reason, analyses to characterize discharged pollutants utilized estimates of the relative split of sanitary sewage versus rainfall runoff in discharged flows. Pollutant concentrations for sanitary sewage are attributed to the sanitary portion, and concentrations for stormwater are attributed to the rainfall runoff portion of the discharged flow volumes.

Table 3-12 presents the pollutant concentrations associated with the sanitary and stormwater components of discharges to Gowanus Canal. Sanitary concentrations were developed based on sampling of WPCP influent during dry-weather periods, as described elsewhere in more detail (NYCDEP, 2002). Stormwater concentrations were developed based on sampling conducted citywide as part of the Inner Harbor Facility Planning Study (Hazen and

NYC_00007105
03082010_Gowanus_DEP_Prod
DEP_E_PMP_00005902

Sawyer, 1993), and sampling conducted citywide by NYCDEP for the USEPA Harbor Estuary Program (HydroQual, 2005d).

3.5.3 Characterization of Pollutant Loads, Baseline Condition

Pollutant-mass loadings were calculated using the pollutant concentrations shown in Table 3-12, applied to the discharge volumes and sanitary/rainfall-runoff splits provided by the watershed model, as described above. Table 3-13 presents a summary of the annual discharges to Gowanus Canal for the Baseline condition.

As shown in Table 3-13 and summarized on Figure 3-7, CSOs dominate the loadings of biochemical oxygen demand (BOD), total suspended solids (TSS), and total coliform bacteria to Gowanus Canal. Moreover, CSO discharges from the Gowanus Pump Station (RH-034) represent between 45 and 71 percent of the total loadings of these pollutants.

3.5.4 Effects of Urbanization on Discharge

This section describes some of the important aspects of urbanization with respect to the watershed and presents a comparison of the discharge characteristics projected for the pastoral condition relative to the existing, urbanized condition.

The urbanization of the Gowanus Canal drainage area from a pastoral watershed to an urban sewershed is described in Section 2. The pastoral condition featured undeveloped uplands that provided infiltration of incident rainfall and contributed continuous freshwater inputs. Urbanization brought increased population, increased pollutants from sewage and industry, construction of sewer systems, and physical changes affecting the surface topography and imperviousness of the watershed. Increased surface imperviousness generates more runoff that is less attenuated by infiltration processes, and the sewer systems replaced natural overland runoff pathways with a conveyance system that routes the runoff directly to the waterbody—without the attenuation formerly provided by surrounding wetlands. As a result, more runoff is generated, and it is conveyed more quickly and directly to the waterbody. These changes also affect how pollutants are transferred along with the runoff on its way to the waterbody.

NYC_00007106
03082010_Gowanus_DEP_Prod DEP_E_PMP_00005903

Table 3-11. Gowanus Canal Discharge Summary for Baseline Condition [1,2]

Outfall	Discharge Volume (MG)	Percentage of CSO or Stormwater Volume	Number of Discharges [3]
Combined Sewer			
RH-034	121	32.1	56
RH-035	111	29.5	75
OH-007	69	18.4	47
RH-031	35	9.4	33
OH-024	23	6.2	35
OH-006	13	3.3	33
RH-036	1.6	0.4	21
RH-038	0.9	0.2	18
OH-005	0.7	0.2	5
RH-037	0.5	0.1	16
RH-033	0.2	0.1	14
Total CSO	377	100	75
Storm Sewer			
OH-601	10	13.8	66
RH-032	1.5	2.1	38
OH-008	0.1	0.2	10
OH-602	0.1	0.2	3
Overland Runoff	62	83.8	79
Total Stormwater	74	100	79
Total	**452**	**NA**	**NA**

(1) Baseline condition reflects design precipitation record (JFK, 1988) and sanitary flows projected for year 2045 (Red Hook WPCP: 40 MGD; Owls Head WPCP: 115 MGD)
(2) Totals may not sum precisely due to rounding.
(3) Number of discharges reflects minimum modeled threshold flow of 0.01 MGD per 5-minute interval.

NYC_00007107
03082010_Gowanus_DEP_Prod
DEP_E_PMP_00005904

Table 3-12. Sanitary and Stormwater Discharge Concentrations, Baseline Condition

Constituent	Sanitary Concentration	Stormwater Concentration
Dissolved Oxygen, (mg/L)	1.0 mg/L	4.0 mg/L
Biochemical Oxygen Demand (BOD) (mg/L)	120 mg/L [(1)]	15 mg/L [(2)]
Total Suspended Solids (TSS) (mg/L)	115 mg/L [(1)]	60 mg/L [(2)]
Total Coliform Bacteria (MPN/100mL)	$150x10^5$ [(1,2)]	$2.0x10^5$ [(2,3)]
Fecal Coliform Bacteria (MPN/100mL) [(4)]	$27x10^5$ [(1,2)]	$0.3x10^5$ [(2,3)]
Enterococci (MPN/100mL) [(4)]	$10x10^5$ [(1,2)]	$0.7x10^5$ [(3)]

[(1)] NYCDEP, 2002.
[(2)] Hazen and Sawyer, 1993.
[(3)] HydroQual, 2005d.
[(4)] Bacterial concentrations expressed as "most probable number" of cells per 100 mL.

Table 3-13. CSO and Stormwater Discharge Loadings, Baseline Condition [(1)]

Constituent	GPS CSO Loading [(2)]	Other CSO Loading [(3)]	Stormwater Loading	Total Loading
Biochemical Oxygen Demand (BOD)	31,723 lbs	78,833 lbs	9,321 lbs	119,878 lbs
Total Suspended Solids (TSS)	69,290 lbs	152,631 lbs	37,285 lbs	259,207 lbs
Total Coliform Bacteria[(4)]	$11.5x10^{15}$ MPN	$31.9x10^{15}$ MPN	$0.6x10^{15}$ MPN	44.9×10^{15} MPN
Fecal Coliform Bacteria[(4)]	2.1×10^{15} MPN	$5.7x10^{15}$ MPN	$0.09x10^{15}$ MPN	7.8×10^{15} MPN
Enterococci[(4)]	1.0×10^{15} MPN	$2.7x10^{15}$ MPN	$0.2x10^{15}$ MPN	3.8×10^{15} MPN

[(1)] Loadings represent annual total during Baseline simulation.
[(2)] GPS CSO loadings reflect CSO discharges from the Gowanus Pump Station (RH-034).
[(3)] Other CSO loadings reflect all CSO discharges to study area except the GPS CSO loadings.
[(4)] Bacterial loadings expressed as most probable number (MPN) of cells.

NYC_00007108
03082010_Gowanus_DEP_Prod DEP_E_PMP_00005905

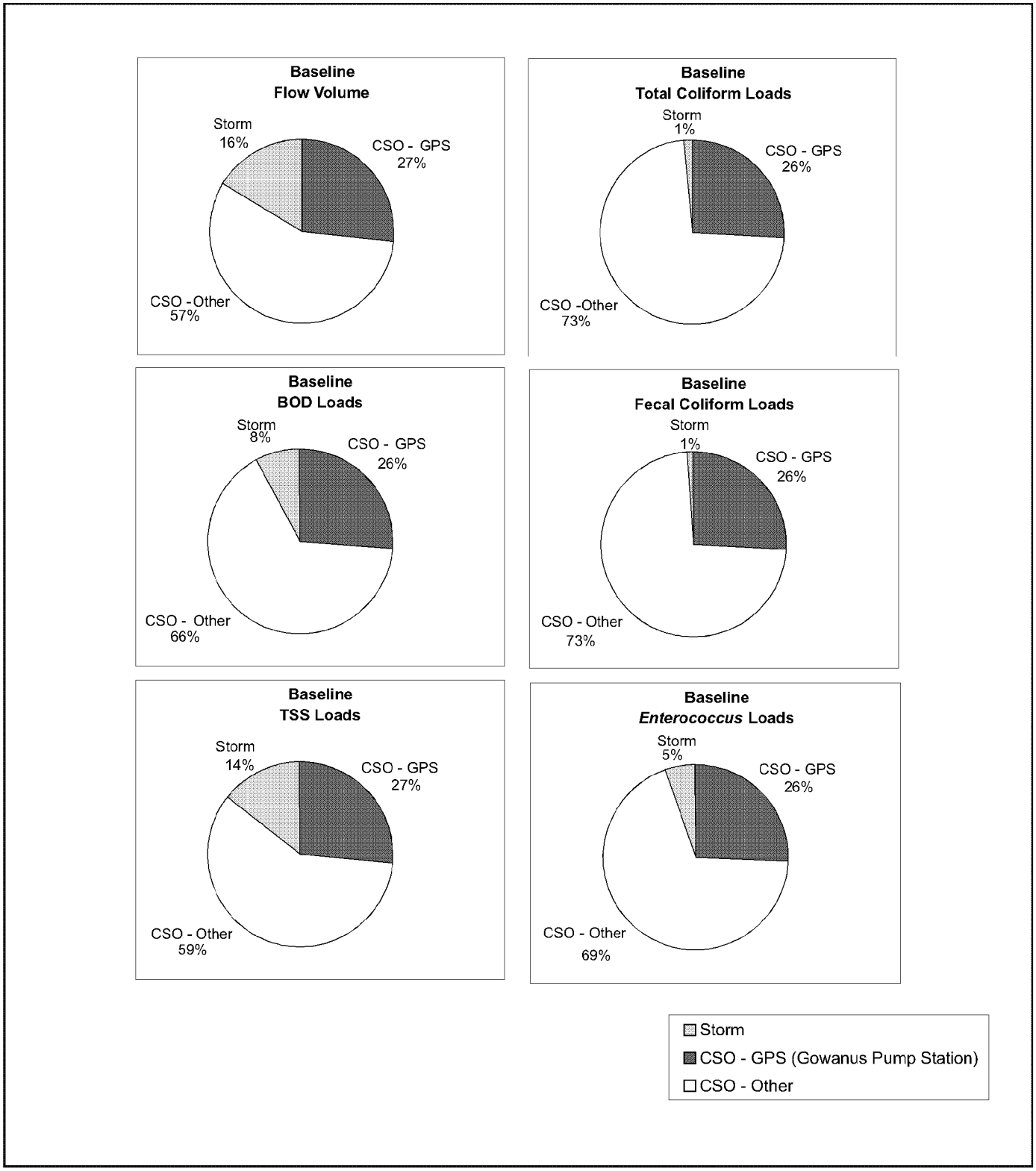

New York City
Department of Environmental Protection

Watershed Loading Comparisons
Baseline Conditions

Gowanus Canal Waterbody/Watershed Facility Plan

FIGURE 3-7

Furthermore, the urbanized condition also features additional sources of pollution from CSOs and industrial/commercial activities.

Prior to construction of Gowanus Canal in the 1840s, the Gowanus Creek watershed consisted of mostly farms and mills that were on the edge of the City of Brooklyn. At that time, the population of the pre-urbanized watershed was likely about 10,000 (roughly 8 persons per acre), based on available information from the U.S. Census Bureau, which estimates that the entire population of Kings County was just over 1 million in 1900, with populations centered outside of the Gowanus area. The Gowanus Canal watershed currently had a population of approximately 108,800 (62 persons per acre) in 2000, based on U.S. Census Bureau information.

Urbanization of the watershed has altered its runoff yield tributary to Gowanus Canal by increasing its imperviousness. Imperviousness is a characteristic of the ground surface that reflects the percentage of incident rainfall that runs off the surface rather than is absorbed into the ground. While natural areas typically exhibit imperviousness of 10 to 15 percent, imperviousness in urban areas can be 70 percent or higher. As presented in Section 2, land uses in the urbanized Gowanus Canal watershed are only about two percent parks; 98 percent of the area's land uses feature rooftops, sidewalks, streets, and paved playgrounds and schoolyards. Overall, the calculated imperviousness of the Gowanus Canal watershed is about 62 percent. This represents a potential increase in runoff of up to roughly six times the pre-urbanized, pastoral condition.

In a pastoral condition, runoff from a watershed typically reaches the receiving waters through a combination of overland surface flow and subsurface transport, typically with ponding and other opportunities for retention and infiltration. Tidal wetland areas previously surrounding Gowanus Creek would have further attenuated wet-weather discharges. The urbanization of the Gowanus Canal watershed reduced infiltration and natural subsurface transport and eliminated all natural streams previously tributary to Gowanus Creek so that there are no longer any continuous freshwater tributaries to the waterbody. Runoff is transported via roof leaders, street gutters and catch basins into the combined and separate sewer system, which then discharges directly to Gowanus Canal since the wetlands have been eliminated. Urbanization has thus simultaneously decreased retention and absorption of runoff during transport and decreased the travel time for runoff to reach the waterbody. When combined with the increased runoff due to increased imperviousness of the watershed, the end result is increased peak discharge rates and higher total discharge volumes to the waterbody during wet weather.

Table 3-14 presents a summary of pre-urbanized and urbanized conditions for the Gowanus Creek and Gowanus Canal watersheds, respectively. The pre-urbanized condition is circa 1840, prior to construction of the Canal, while the urbanized condition reflects current conditions. The table demonstrates how wet-weather discharges, estimated using watershed models with the design-condition precipitation record (JFK gage, 1988), are projected to have increased from the pastoral to the urbanized condition. The total, annual wet-weather discharge in the pastoral condition was approximately 143 MG, compared to 473 MG in the urbanized condition, representing a more than three-fold increase. For the same precipitation record, the maximum discharged volume in a single storm increased by an even wider margin, from 8.8 MG in the pastoral condition to 33.6 MG in the urbanized condition. Instantaneous peak flows

NYC_00007110
03082010_Gowanus_DEP_Prod
DEP_E_PMP_00005907

increased from 38.6 MGD in the pastoral condition to 246.5 MGD in the urbanized condition—an increase of over six times.

Table 3-14. Urbanization and Effects on Hydrology

Watershed Characteristic	Pastoral(1)	Urbanized(2)
Drainage Area (acres)(3)	1,286	1,758
Adjacent Wetlands (acres)(4)	439	0
Population(5)	~10,000	108,800
Imperviousness	10 %	62 %
Annual Wet-Weather Discharge (MG)(6)	143	473
Top Storm, Wet-Weather Discharge (MG)(6)	8.8	33.6
Peak Runoff Rate (MGD)(6)	38.6	246.5

(1) Pastoral conditions reflect pre-urbanized Gowanus Creek watershed, circa 1840
(2) Urbanized conditions reflect existing Gowanus Canal watershed
(3) Drainage area estimates do not include any wetlands
(4) Wetland area for pre-urbanized condition approximated from historical maps
(5) Population estimates for 1840 (pre-urbanized) and 2000 (urbanized), based on U.S. Census information
(6) Wet-weather discharge estimates generated using watershed model with JFK 1988 precipitation record; includes stormwater

Urbanization has also altered the pollutant character of wet-weather discharges from the watershed. The original rural landscape of forests, fields and wetlands represents pristine conditions with pollutant loadings resulting from natural processes (USEPA, 1997). These natural loadings, while having an impact of water quality in the receiving water, are insignificant compared to the urbanized-condition loadings from CSO and stormwater point sources.

Wet-weather discharges from a combined sewer system contain a mixture of sanitary sewage and urban runoff that is significantly stronger in pollutant concentrations than natural runoff. These pollutants include coliform bacteria, oxygen-demanding materials, suspended and settleable solids, floatables, oil and grease, and others. Table 3-15 presents a loading comparison for TSS and BOD—two pollutants with significant impact on water quality in Gowanus Canal. The loadings are based on the watershed model discharge volumes (Table 3-14) and pollutant concentrations taken from literature sources for pastoral conditions and as determined for existing conditions for the urbanized condition; stormwater concentrations used for the urbanized condition are typically higher than those for a rural or pristine condition. The table demonstrates that urbanization of the watershed has substantially increased pollutant loadings to Gowanus Canal.

NYC_00007111
03082010_Gowanus_DEP_Prod
DEP_E_PMP_00005908

Table 3-15. Effects of Urbanization on Watershed Pollutant Loadings

Annual Pollutant Load[1]	Pastoral[2]	Urbanized[3]	Change
Total Suspended Solids (kg/year)	71,500	252,500	353 %
Biochemical Oxygen Demand (kg/year)	17,900	89,600	500 %

[1] Annual pollutant loads reflect watershed model calculations for the design-condition precipitation record (JFK gage, 1988)
[2] Pastoral condition reflects pre-urbanized conditions and natural pollutant concentrations in stormwater
[3] Urbanized condition reflects existing pollutant concentrations found in CSO and stormwater discharges

3.5.5 Toxics Discharge Potential

Early efforts to reduce the amount of toxic contaminants being discharged to the New York City open and tributary waters focused on industrial sources and metals. For industrial source control for separate and combined sewer systems, USEPA requires approximately 1,500 municipalities nationwide to implement Industrial Pretreatment Programs (IPPs). The intent of the IPP is to control toxic discharges to public sewers that are tributary to sewage treatment plants by regulating Significant Industrial Users (SIU). If a proposed IPP is deemed acceptable, USEPA will decree the local municipality a "control authority." NYCDEP has been a control authority since January 1987, and enforces the IPP through Chapter 19 of Title 15 of the Rules of the City of New York (Use of the Public Sewers), which specifies excluded and conditionally accepted toxic substances along with required BMPs for several common discharges such as photographic processing waste, grease from restaurants and other non-residential users, and perchloroethylene from dry cleaning. NYCDEP has been submitting annual reports on its activities since 1996. The 310 SIUs that were active citywide at the end of 2004 discharged an estimated average total mass of 38.2 pounds per day (lbs/day) of the following metals of concern: arsenic, cadmium, copper, chromium, lead, mercury, nickel, silver and zinc.

As part of the IPP, NYCDEP analyzed the toxic metals contribution of sanitary flow to CSOs by measuring toxic metals concentrations in WPCP influent during dry weather in 1993. This program determined that of the 177 lbs/day of regulated metals being discharged by regulated industrial users only 2.6 lbs/day (1.5 percent) were bypassed to CSOs. Of the remaining 174.4 lbs, approximately 100 lbs ended up in biosolids, and the remainder was discharged through the main WPCP outfalls. Recent data suggest even lower discharges. In 2003, the average mass of total metals discharged by all regulated industries to the New York City WPCPs was less than 39.1 lbs/day, which would translate into less than 1 lb/day bypassed to CSOs from year 2003 regulated industries if the mass balance calculated in 1993 is assumed to be maintained. A similarly developed projection was cited by the 1997 NYCDEP report on meeting the nine minimum CSO control standards required by federal CSO policy, in which NYCDEP considered the impacts of discharges of toxic pollutants from SIUs tributary to CSOs (NYCDEP, 1997). The report, audited and accepted by USEPA, includes evaluations of sewer system requirements and industrial user practices to minimize toxic discharges through CSOs. It was determined that most regulated industrial users (of which SIUs are a subset) were discharging relatively small quantities of toxic metals to the NYC sewer system.

There are five SIUs within the Gowanus Canal watershed. The total permitted flow rate of these SIUs is 0.024 MGD, which corresponds to about 0.2 percent of the 14.1 MGD daily dry-

NYC_00007112
03082010_Gowanus_DEP_Prod DEP_E_PMP_00005909

weather flow generated within the watershed, or 0.01 percent of the 1,215 MGD daily dry-weather flow generated City-wide. It can be inferred from these flows that, of the 39.1 lb/day of metals in the City-wide dry-weather flow, less than 0.004 lbs/day of metals are generated in the Gowanus Canal area. Since a portion of the combined sewage generated during wet weather is captured for treatment, the potential metals load to Gowanus Canal from SIUs during wet weather is even smaller. Since no discharge from these sources occurs during dry weather, the daily average (for wet and dry weather) loading is further reduced. As a result of the small scale of this potential source, NYSDEC has not listed Gowanus Canal as being impaired by toxic pollutants associated with CSO discharges. As such, metals and toxic pollutants are not considered to be pollutants of concern for the development of this Waterbody/Watershed Facility Plan.

As discussed in Section 2.3, other potential sources of toxics to Gowanus Canal include some shoreline issues and activities, such as previous accidental fuel spills and currently regulated activities. In addition, as in any industrial waterway, fuel spills directly to the waterbody represent an additional potential source.

NYC_00007113
03082010_Gowanus_DEP_Prod DEP_E_PMP_00005910

4.0 Waterbody Characteristics

Gowanus Canal is a tidal waterbody located in the western portion of Brooklyn, New York and is a tributary to the Gowanus Bay portion of Upper New York Bay. The headwaters of the Canal are located at Butler Street in the Carroll Gardens section. The Canal extends approximately one mile southward to Hamilton Avenue and is generally bounded by 3rd Avenue to the west, Smith Street to the east, and Butler Street to the north. Downstream, it broadens into Gowanus Bay and Upper New York Bay. The Canal has a north-south orientation and features several short (typically one city block) branches perpendicular to the main channel that serve as "turning basins" for vessels to reverse direction. Hamilton Avenue defines two distinct reaches of the Canal. The reach upstream of Hamilton Avenue is narrow, bulkheaded and shallow with water quality greatly influenced by CSO and stormwater discharges. The downstream reach quickly broadens and deepens into Gowanus Bay, and water quality is heavily influenced by New York Harbor conditions. The following describes the present-day physical and water quality characteristics of Gowanus Canal as well as its current uses.

4.1 CHARACTERIZATION METHODOLOGY

The NYCDEP's comprehensive watershed-based approach to long-term CSO control planning follows the USEPA's guidance for monitoring and modeling (USEPA, 1999). The watershed approach represents a holistic approach to understanding and addressing all surface water, ground water, and habitat stressors within a geographically defined area, instead of addressing individual pollutant sources in isolation. The guidance recommends identifying appropriate measures of success based on site-specific conditions to both characterize water quality conditions and measure the success of long-term control plans based on site-specific conditions, and in a manner that illustrates trends and results over time. The measures of success are recommended to be objective, measurable, and quantifiable indicators that illustrate trends and results over time. USEPA's recommended measures of success are administrative (programmatic) measures, end-of-pipe measures receiving waterbody measures, and ecological, human health, and use measures. USEPA further states that collecting data and information on CSOs and CSO impacts provides an important opportunity to establish a solid understanding of the "baseline" conditions and to consider what information and data are necessary to evaluate and demonstrate the results of CSO control. USEPA acknowledges that, since CSO controls must ultimately provide for the attainment of water quality standards, the analysis of CSO-control alternatives should be tailored to the applicable standards such as those for dissolved oxygen and coliform bacteria. Since the CSO Control Policy recommends periodic review and revision of water quality standards, as appropriate, investigations should reflect the site-specific, wet-weather impacts of CSOs. NYCDEP has implemented its CSO facility-planning projects consistently with this guidance and has developed these categories of information on waterbodies such as Gowanus Canal.

In accordance with this approach, the waterbody/watershed assessment of Gowanus Canal and its watershed required a compilation of existing data, identification of data gaps, collection of new data, and cooperation with field investigations being conducted by other agencies. Furthermore, NYCDEP became involved in a concurrent study being conducted by the USACE. This Gowanus Bay and Canal Ecosystem Restoration Feasibility Study required data

NYC_00007114
03082010_Gowanus_DEP_Prod
DEP_E_PMP_00005911

and information for assessment and planning purposes that were very similar to the NYCDEP's requirements for the waterbody/watershed assessment. Waterbody/watershed characterization activities were conducted following the USA Project's Waterbody Work Plan. These efforts yielded valuable information for characterizing Gowanus Canal and its watershed, as well as for supporting mathematical modeling and engineering efforts. The following describes these activities.

4.1.1 Compilation of Existing Data

In order to properly characterize Gowanus Canal and its watershed, a comprehensive approach was conducted to identify past and ongoing data-collection efforts that focused on or included Gowanus Canal and nearby waterbodies. The effort facilitated a compilation of existing watersheds information and biological, water quality and sediment data. Several sources of water quality and sediment data were available in Gowanus Canal and Bay. In general, biological studies have been limited to Gowanus Bay and contiguous portions of Upper New York Bay and the East River. Since 1982, the NYCDEP has conducted facility-planning projects that collected waterbody and watershed data pertinent to this waterbody/watershed assessment. At the time of the writing of this report, the NYCDEP was conducting several ongoing programs yielding watershed and waterbody data. In addition, several other projects conducted by others have collected data in Gowanus Canal and Gowanus Bay in the not-too-distant past.

The NYCDEP studies from which existing data were found are summarized below, and associated sampling locations are presented on Figures 4-1 through 4-4. Studies conducted by other agencies follow at the end of this subsection.

Harbor Survey Program

The NYCDEP's Harbor Survey program has been monitoring water quality in New York Harbor since 1909. The Harbor Survey has been monitoring water quality in Gowanus Bay since 1984 at two stations: near the Breakwater Terminal (Station G1, recently discontinued) and near Court Street (Station G2). Sampling occurs at Harbor Survey stations on a monthly basis during winter months and weekly during summer months. In 2000, the Harbor Survey Tributary Monitoring Program added four stations in Gowanus Canal. Sampling is conducted from bridges located at Douglass Street (Station GC2), Union Street (Station GC3), Carroll Street (Station GC4) and 3rd Street (Station GC5). In 2004, an additional station was added at the 9th Street Bridge (Station GC6) in lieu of Station GC2. In March 2004, the Harbor Survey and a local community group, the Urban Divers, installed a remote sensor in the 6th Street Basin to continuously monitor several water quality parameters. Harbor Survey monitoring locations are shown on Figure 4-1.

Sentinel Monitoring Program

The NYCDEP's Sentinel Monitoring Program has collected water quality data in Gowanus Canal and Bay since 1998. Stations are sampled for fecal coliform bacteria at one station in the Canal at Hamilton Avenue and at Harbor Survey Stations G1 and G2 in Gowanus Bay. Sentinel Monitoring Program sampling stations are shown on Figure 4-1.

NYC_00007115
03082010_Gowanus_DEP_Prod
DEP_E_PMP_00005912

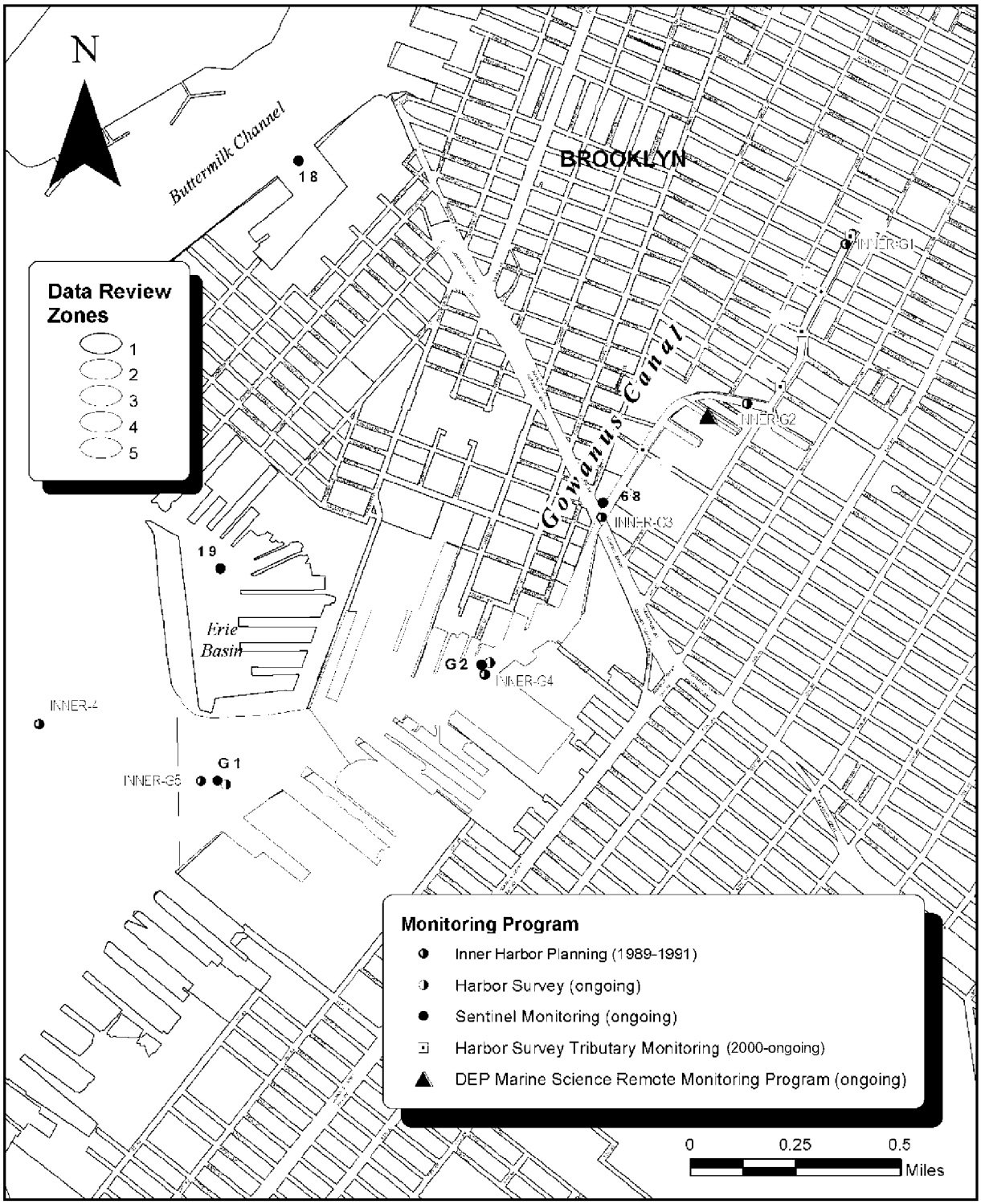

New York City
Department of Environmental Protection

Recent Receiving-Water Monitoring Locations in Gowanus Canal

Gowanus Canal Waterbody/Watershed Facility Plan

FIGURE 4-1

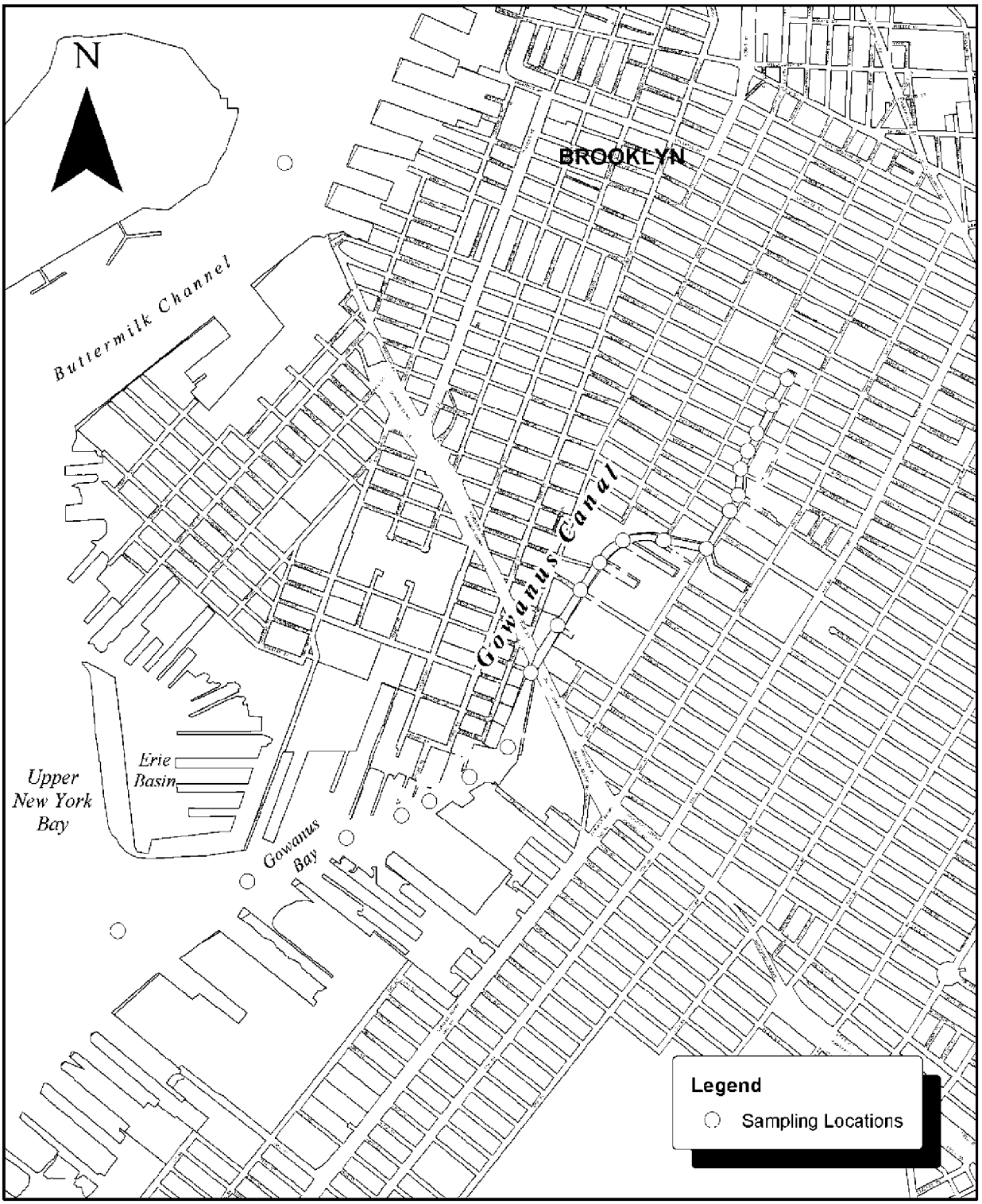

New York City
Department of Environmental Protection

Receiving-Water Sampling Stations for Gowanus Canal 201 Facilities Plan

Gowanus Canal Waterbody/Watershed Facility Plan

FIGURE 4-2

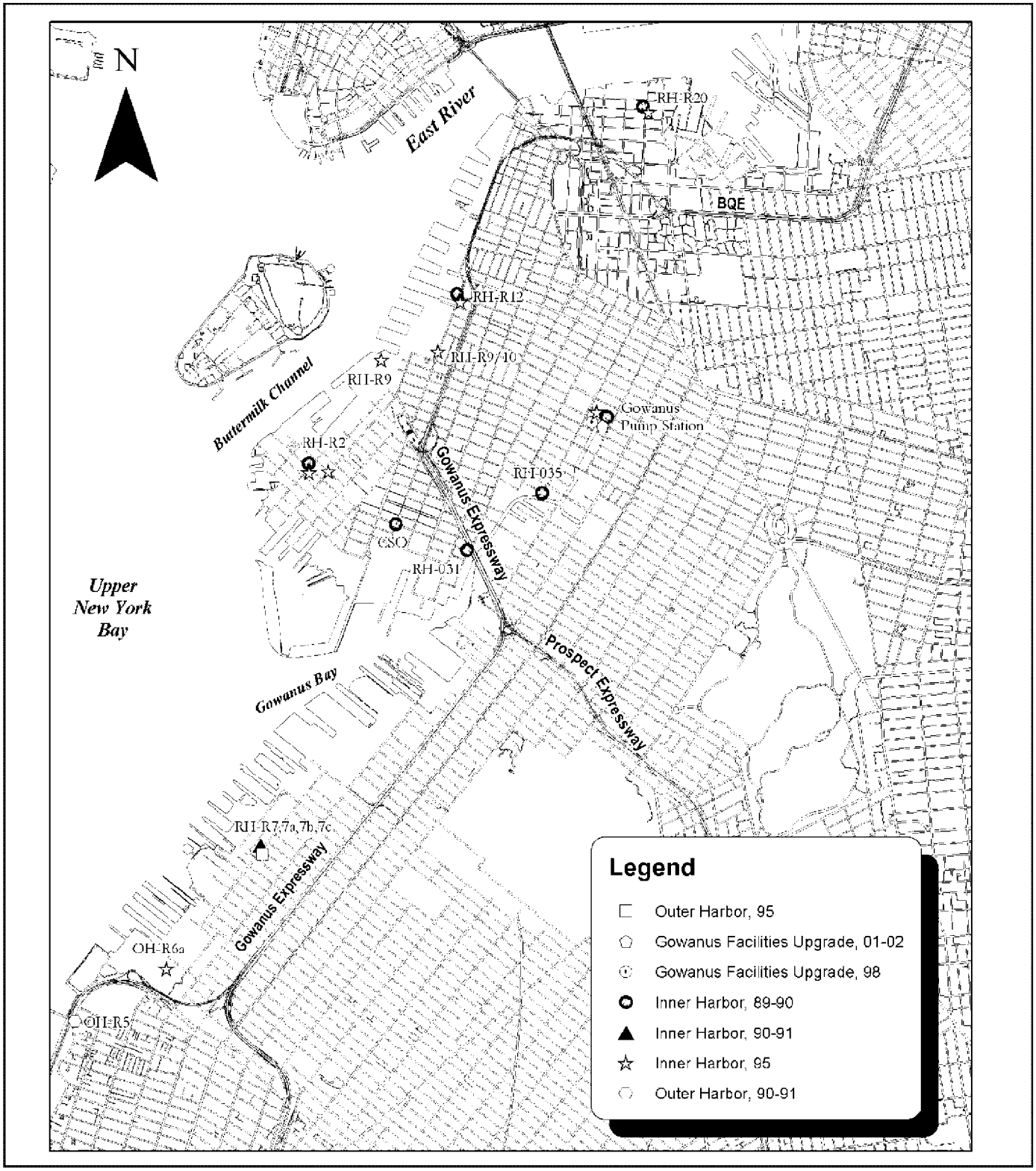

New York City
Department of Environmental Protection

Gowanus Canal Waterbody/Watershed Facility Plan

Past Sewer-System Monitoring Locations Reflecting the Gowanus Canal Sewershed

FIGURE 4-3

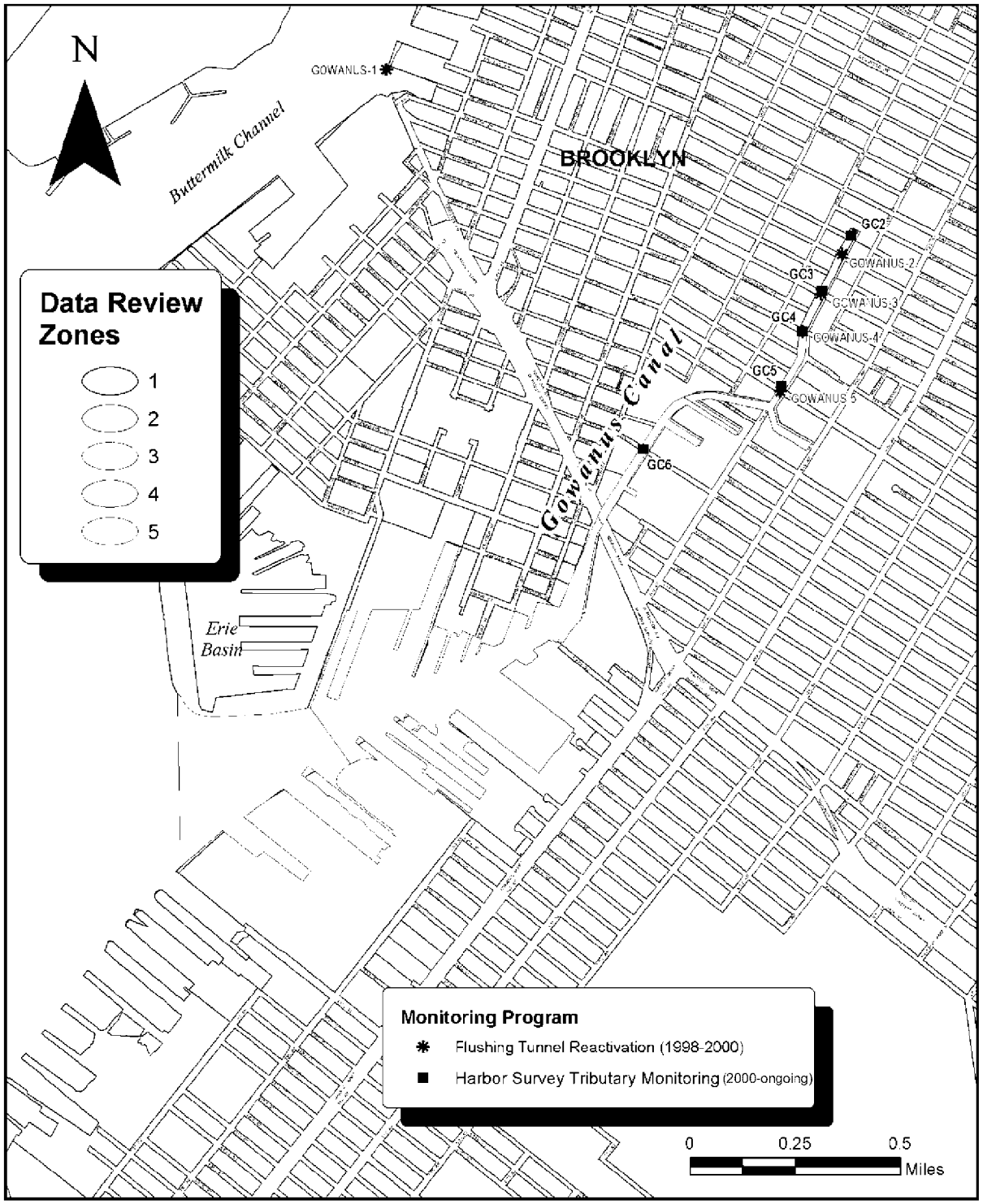

New York City
Department of Environmental Protection

Sampling Station Locations Associated With Flushing Tunnel Monitoring

Gowanus Canal Waterbody/Watershed Facility Plan

FIGURE 4-4

Gowanus Canal 201 Facilities Plan

As part of the Gowanus Canal 201 Facilities Plan (NYCDEP, 1983), NYCDEP conducted field investigations that included watershed, receiving water, and sediment monitoring in the assessment area from July 1982 through April 1983. Dry weather discharges to Gowanus Canal that were occurring at that time have since been eliminated by the NYCDEP. Samples collected from sewer discharges to Gowanus Canal at several locations characterized dry- and wet-weather discharges. Receiving water and sediment samples were collected at 23 stations from Gowanus Canal, Gowanus Bay, and Upper New York Bay including Buttermilk Channel. Station locations are shown on Figure 4-2. Samples were analyzed for hydrodynamic and dissolved oxygen characterizations, as well as sediment oxygen demand (SOD), heavy metals, organics, and toxicity.

Inner Harbor CSO Facility Planning Project

The NYCDEP collected data in the assessment area for the Inner Harbor CSO Facility Planning Project from 1988 to 1991 (Hazen and Sawyer, 1990, 1993). Watershed, receiving water and sediment monitoring were conducted throughout the Upper New York Bay area, including Gowanus Canal and Bay. Watershed investigations included sewer system inspections and videotaping, local rainfall recording, and sewer system and CSO monitoring. Inspections were made of several regulators and trunk sewers, the Gowanus Pump Station, and the Bond-Lorraine Sewer. Rainfall data were collected throughout the Upper New York Bay watershed, including a station at the Gowanus Pump Station. Sewer system monitoring was conducted at several locations in the Gowanus Canal and Bay watershed to characterize sewer system flow and CSO. The locations of these monitoring sites are shown on Figure 4-3. Three dry and two wet weather surveys of the Canal were paired with special studies to characterize water quality and sediment conditions and to identify sources of impairments. A dye study, a bathymetric survey, and tidal monitoring were conducted in the Canal to characterize hydrodynamic conditions. Receiving water samples were collected at five stations in Gowanus Canal and Bay to characterize dissolved oxygen and coliform bacteria. Sampling stations are shown on Figure 4-3. Special studies were also conducted to characterize odors, coliform bacteria die-off, suspended solids settling, sediment oxygen demand, sediment flux, and priority pollutant concentrations in CSO and sediment. In addition, as part of a process to acquire dredging permits, water quality and sediment samples were collected at the head end of the Canal and analyzed for priority pollutants and other parameters in 1994 and 1997.

Outer Harbor CSO Facility Planning Project

Watershed and receiving water monitoring were conducted by the NYCDEP during its Outer Harbor CSO Facility Planning Project from 1989 to 1990 (Hazen and Sawyer, 1992). Receiving water monitoring was conducted throughout Lower New York Bay and adjacent waterbodies, but not in the Gowanus Canal waterbody/watershed assessment area. Rainfall and sewer system monitoring was conducted in the Owls Head WPCP service area from 1990 to 1991, although not at locations tributary to the waterbody/watershed assessment area. Additional sewer system monitoring was conducted during subsequent planning at several locations from September through December 1995 and November through December 1996. Rainfall and sewer system monitoring locations in the Owls Head WPCP service area are shown on Figure 4-2.

NYC_00007120
03082010_Gowanus_DEP_Prod
DEP_E_PMP_00005917

Pre- and Post-Monitoring of Gowanus Canal Flushing Tunnel

As discussed further in Section 4.2.2, Gowanus Canal's limited capacity for exchange and dispersal was recognized early during the urbanization of the watershed. In an attempt to rectify this situation, the Gowanus Canal Flushing Tunnel was put into service in 1911 as an engineering solution to improve water quality in the Canal. Although the Flushing Tunnel operated for over 50 years, it became inoperable in the 1960s. Plans to rehabilitate and return the Flushing Tunnel to service included special monitoring of the Canal both before and after reactivation of the Flushing Tunnel in March 1999.

The NYCDEP collected hydrodynamic, water quality, and biological data in Gowanus Canal and Buttermilk Channel from 1998 through 2000 as part of a special monitoring program to characterize conditions pre- and post-reactivation of the Flushing Tunnel. Samples were collected monthly at three stations in Gowanus Canal, one station in Gowanus Bay, and at one station in Buttermilk Channel to characterize dissolved oxygen. Water quality sampling stations are shown on Figure 4-4. Monthly samples were collected in the Canal at four locations (near the head, 4th Street Basin, Hamilton Avenue, and Gowanus Bay) to characterize benthic macroinvertebrates. Nekton/plankton sampling was conducted at the inlet and outlet of the Flushing Tunnel, once before and once after reactivation. Finally, velocity measurements in the Canal were recorded at two locations near the Flushing Tunnel outlet for several months before and after reactivation.

In addition to the sampling described above, the NYCDEP Harbor Survey has performed extra monitoring as part of the Tributary Monitoring Program at locations in Gowanus Canal on several occasions since 1999 when the Flushing Tunnel was deactivated temporarily for maintenance and repairs. The purpose of this special monitoring was to assess the impact that tunnel deactivation had on water quality in the Canal.

Gowanus Canal Facilities Upgrade

NYCDEP recently performed sewer system monitoring while planning for its ongoing Gowanus Canal Facilities Upgrade. The sampling program characterized sewer system flows at the Gowanus Pump Station by monitoring its influent and effluent flows. In 1998 and 2001-2002, monitoring was conducted at various locations around the pump stations as shown on Figure 4-3. Sewer system cleaning was underway in the Bond-Lorraine Sewer at the time of the waterbody/watershed assessment. This activity yielded information on the structural conditions in the sewer.

Data Collected by Other Agencies

Data has been collected by other agencies and organizations in the waterbody/watershed assessment area and in the vicinity of Gowanus Canal. The remainder of this section summarizes those studies and programs that contributed to the existing database for Gowanus Canal and the surrounding areas.

NYC_00007121
03082010_Gowanus_DEP_Prod
DEP_E_PMP_00005918

The USEPA Regional Environmental Monitoring and Assessment Program (REMAP) has evaluated sediment quality throughout New York Harbor, as has the agency's more recent five-year National Coastal Assessment (a.k.a. "Coastal 2000") program (Figure 4-5). The New York State Department of Transportation (NYSDOT) conducted studies of the biota of the East River at the Queensboro Bridge (TAMS, 1999), while the New York City Public Development Corporation studied the ecology of Wallabout Bay in the East River (EEA, 1991). The USACE performed sediment profile imagery and benthic sampling in Jamaica Bay, Upper New York Bay, Newark Bay, Bowery Bay, and Flushing Bay during June and October, 1995. In Upper New York Bay, the USACE conducted a two-year study of flatfish distribution and abundance (USACE, 1998). A series of fish surveys was made of Gowanus Canal in 2001 by the Marine Sciences Research Center of Stony Brook University (NYCDEP, 2001). The data from these programs are useful for comparing Gowanus Canal to similar waterbodies in the New York Harbor to ascertain its relative aquatic and ecological health.

A significant source of data on fish populations in New York Harbor comes from numerous studies associated with electric power generating station cooling water systems. Along with cooling water, intakes inadvertently withdraw planktonic biota and smaller fish incapable of escaping the pressure gradients generated by pumping. The organisms either pass through the cooling system (entrainment) or are trapped against the screens and other protective barriers (impingement). Permit conditions at these facilities require entrainment and impingement sampling, providing an abundance of data on fish populations and other aquatic organisms. These data are biased towards younger life-stages (fish eggs and larva) and smaller fish species, but can provide evidence of the viability of fish species in the waterbody. Local power plants include the East River plant in lower Manhattan; the Arthur Kill plant on Staten Island; and the Ravenswood, Astoria and Poletti plants on the East River. ENSR (1999) reported on the East River generating station, but the most recent summary of data at these power plants was produced by Sunset Energy Fleet LLC, in its Article X application to the New York State Public Service Commission, to build and operate a power plant in Gowanus Bay (Sunset Energy Fleet, 2002). Sunset Energy also collected and analyzed numerous samples of benthic infauna and ichthyoplankton, in Gowanus Bay in 1999 and 2000. These data are useful for comparative and baseline evaluations, but do not generally provide meaningful information on the effects of water pollution control efforts by NYCDEP.

4.1.2 Biological and Habitat Assessments

As indicated in the preceding section, a substantial database existed prior to the waterbody/watershed assessment. However, review of the existing database identified several key gaps, including: watershed information relating to runoff characteristics, dry-weather flow conditions, regulator configurations, and outfall status; waterbody bathymetry; biotic characterizations; physical, chemical, and biological sediment characterizations; and toxicity characterizations in the water column and sediment.

The NYCDEP conducted field investigations as part of the Gowanus Canal waterbody/watershed assessment and other ongoing NYCDEP projects to fill gaps in watershed characteristics. Runoff characteristics (such as percent imperviousness or runoff coefficients) and dry weather flow conditions were investigated by monitoring sewer system flows. In 2003, the NYCDEP conducted monitoring at several locations in the Red Hook WPCP service area,

NYC_00007122
03082010_Gowanus_DEP_Prod DEP_E_PMP_00005919

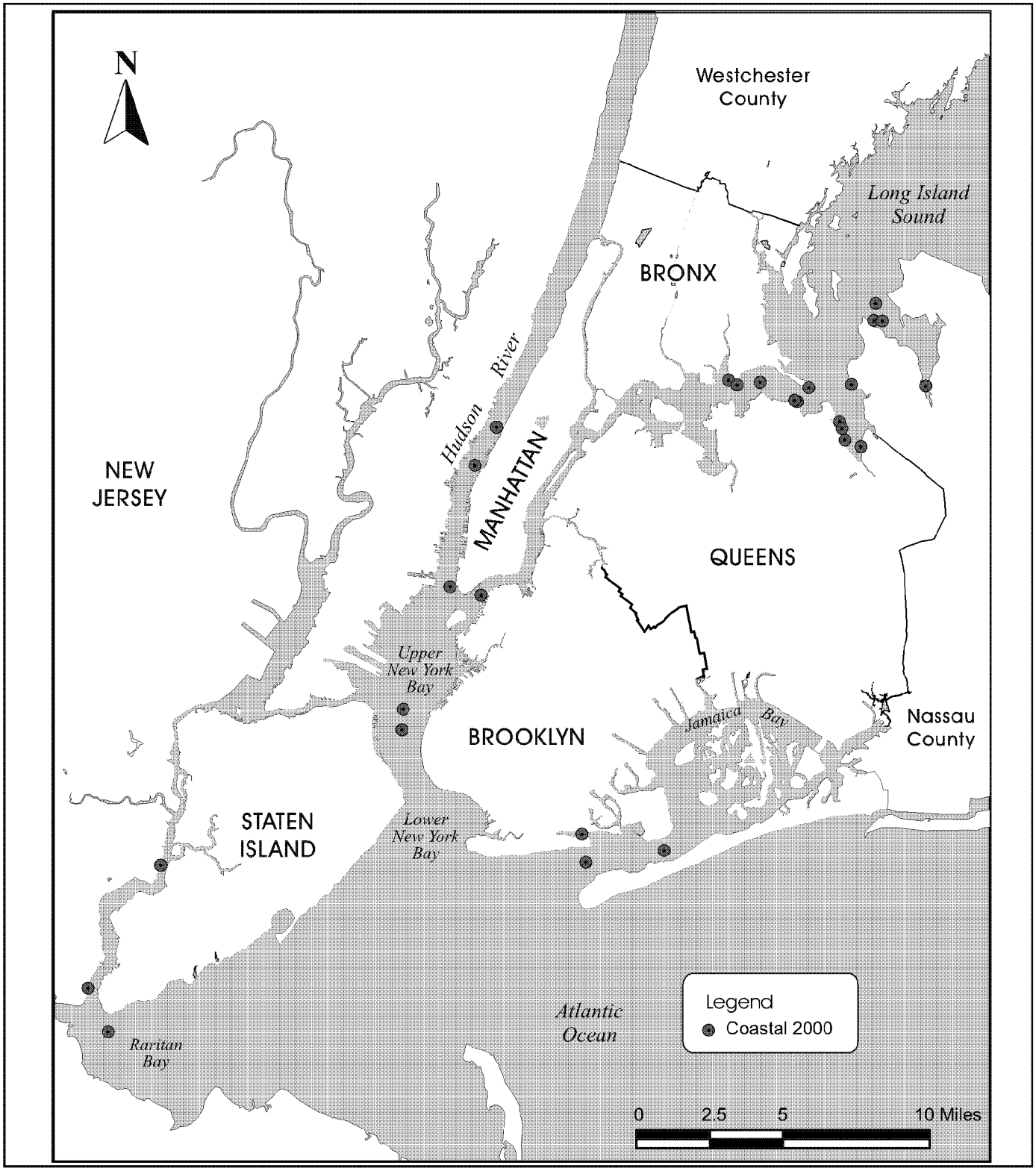

New York City
Department of Environmental Protection

Coastal 2000 Sampling Locations in New York Harbor

Gowanus Canal Waterbody/Watershed Facility Plan

FIGURE 4-5

including areas tributary to Gowanus Canal. In 2003, field inspections were also conducted of regulators, tide gates, outfalls, and other system components in the Red Hook and Owls Head WPCP service areas tributary to Gowanus Canal. The locations of these investigations are shown on Figure 4-6.

Following long-term control plan guidance, the NYCDEP's waterbody/watershed assessments required characterizations of combined sewer and stormwater discharges to calculate pollutant loads and assess impacts on receiving waters during wet weather events. Sanitary sewage is a component of combined sewage but very little recent coliform bacteria data were available to characterize New York City's sanitary sewage. Moreover, the federal Beaches Environmental Assessment and Coastal Health (BEACH) Act of 2000 requires adoption of state water quality standards for enterococci in coastal recreational waters, but very little local data is available for enterococci. Therefore, a sampling program was conducted during the summer of 2002 to collect total and fecal coliform bacteria and enterococci data that would be reasonably representative of New York City's sanitary sewage. Influent sampling of all 14 NYCDEP WPCPs was conducted. Each WPCP was sampled on at least five distinct days, with samples collected several times during the day and on a random basis such that no WPCP was sampled on two successive days or on the same day of the week. At least one day of dry weather (preferably two or more) was required prior to the sampling event to assure that sample collection represented sanitary sewage only.

The widths and depths of Gowanus Canal were surveyed in 1989 during the Inner Harbor CSO Facility Planning Project. The survey recorded the widths and depths of Gowanus Canal, its turning basins, and Gowanus Bay. However, because construction and other activities in the study area likely affected bathymetry after 1989, NYCDEP conducted a new bathymetric survey in June 2003 to characterize waterbody depths throughout Gowanus Canal, its turning basins, and Gowanus Bay.

Use evaluations for fish and aquatic life require identifying regulatory issues (aquatic life protection and fish survival), selecting and applying the appropriate criteria, and determining the attainability of criteria and uses. According to guidance published by the Water Environment Research Foundation (Michael & Moore, 1997; Novotny et. al., 1997), biological assessments of use attainability should include "contemporaneous and comprehensive" field sampling and analysis of all ecosystem components. These components include phytoplankton, macrophytes, zooplankton, benthic invertebrates, fish and wildlife. The relevant factors are dissolved oxygen, habitat (substrate composition, organic carbon deposition, sediment pore water chemistry), and toxicity.

Biological components and factors were prioritized to determine what information was most needed relative to existing data or information expected to be generated by other ongoing studies, and/or which biotic communities would provide the most information relative to the definition of use classifications and the applicability of particular water quality criteria and standards. The biotic communities selected for sampling included subtidal benthic invertebrates (which, being largely immobile, have historically been used as indicators of environmental quality); epibenthic organisms colonizing standardized substrate arrays suspended in the water column (thus eliminating substrate type as a variable in assessing water quality); fish eggs and

NYC_00007124
03082010_Gowanus_DEP_Prod DEP_E_PMP_00005921

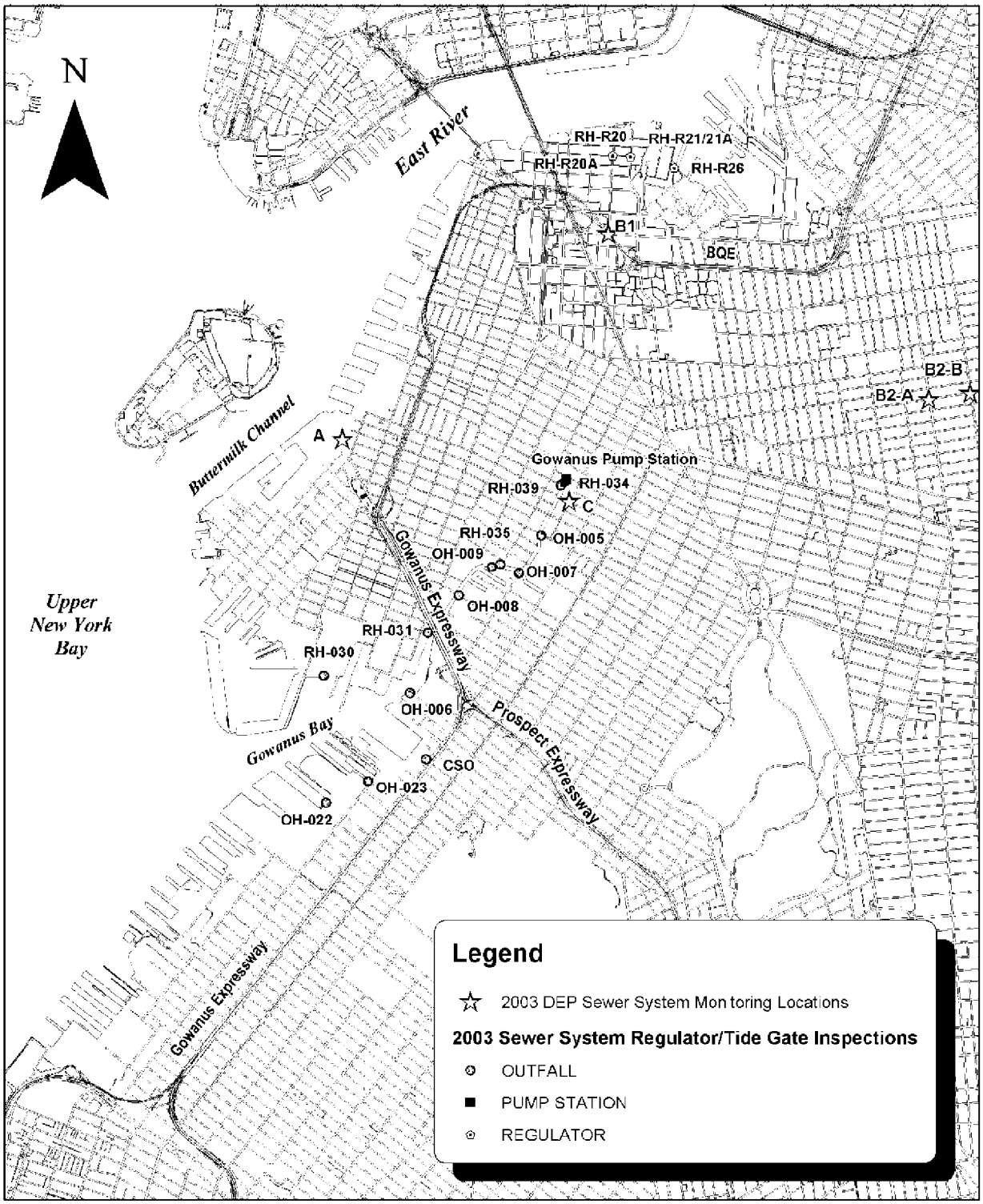

New York City
Department of Environmental Protection

Watershed Field Investigation Locations (2003)

Gowanus Canal Waterbody/Watershed Facility Plan

FIGURE 4-6

larvae (their presence being related to fish procreation); and juvenile and adult fish (their presence being a function of habitat preferences and/or dissolved oxygen tolerances).

These field investigations were executed under a harbor-wide biological Field Sampling and Analysis Program (FSAP) designed to fill ecosystem data gaps for Gowanus Canal. The NYCDEP's FSAPs were designed and implemented in conformance with USEPA's Quality Assurance Project Plan guidance (USEPA, 1998, 2001a, 2001b), its standard operation and procedure guidance (USEPA, 2001c), and in consultation with USEPA's Division of Environmental Science and Assessment in Edison, NJ. The FSAPs collected information to identify uses and use limitations within waterbodies assessing aquatic organisms and factors that contribute to use limitations (dissolved oxygen, substrate, habitat and toxicity). Some of these FSAPs were related to specific waterbodies; others to specific ecological communities or habitat variables throughout the harbor; and still others to trying to answer specific questions about habitat and/or water quality effects on aquatic life. NYCDEP conducted several FSAPs during the USA Project that included investigations of Gowanus Canal and Bay.

The NYCDEP conducted its Harbor-Wide Ichthyoplankton FSAP in 2001 to identify and characterize ichthyoplankton communities in the open waters and tributaries of New York Harbor (HydroQual, 2001b). Information developed by this FSAP identified what species are spawning, as well as where and when spawning may be occurring in New York City's waterbodies. The FSAP was executed on a harbor-wide basis to assure that evaluations would be performed at the same time and general water quality conditions for all waterbodies. Sampling was performed at 50 stations throughout New York Harbor, its tributaries, and at reference stations outside the harbor complex. The locations of sampling stations are shown on Figure 4-7. One station was located in Gowanus Bay. Samples were collected using a fine-mesh plankton net with two replicate tows taken at 50 stations in March, May and July 2001. In August 2001, 21 of the stations, including one in Gowanus Canal, were re-sampled to evaluate ichthyoplankton during generally the worst case temperature and dissolved oxygen conditions.

The NYCDEP conducted a Harbor-Wide Epibenthic Recruitment and Survival FSAP in 2001 to characterize the abundance and community structure of epibenthic organisms in the open waters and tributaries of New York Harbor (HydroQual, 2001c). The recruitment and survival of epibenthic communities on hard substrates was evaluated because these sessile organisms are good indicators of long-term water quality. This FSAP provided a good indication of both intra- and inter-waterbody variation in organism recruitment and community composition. Artificial substrate arrays were deployed at 37 stations throughout New York Harbor, its tributaries, and at reference stations outside the Harbor complex. The locations of sampling stations are shown on Figure 4-8. One station was located in Gowanus Bay. The findings of previous waterbody-specific FSAPs indicated that six months was sufficient time to characterize the peak times of recruitment, which are the spring and summer seasons. Therefore arrays were deployed in April 2001 at two depths (where depth permitted) and retrieved in September 2001.

A special field investigation was conducted during the summer of 2002 to evaluate benthic substrate characteristics in New York Harbor tributaries (HydroQual, 2002a). The FSAP had two goals. The first goal was to assist in the assessment of physical habitat components and their impacts on overall habitat suitability and water quality. The second goal was to assist in the calibration of the water quality models as they compute bottom sediment concentrations of

NYC_00007126
03082010_Gowanus_DEP_Prod
DEP_E_PMP_00005923

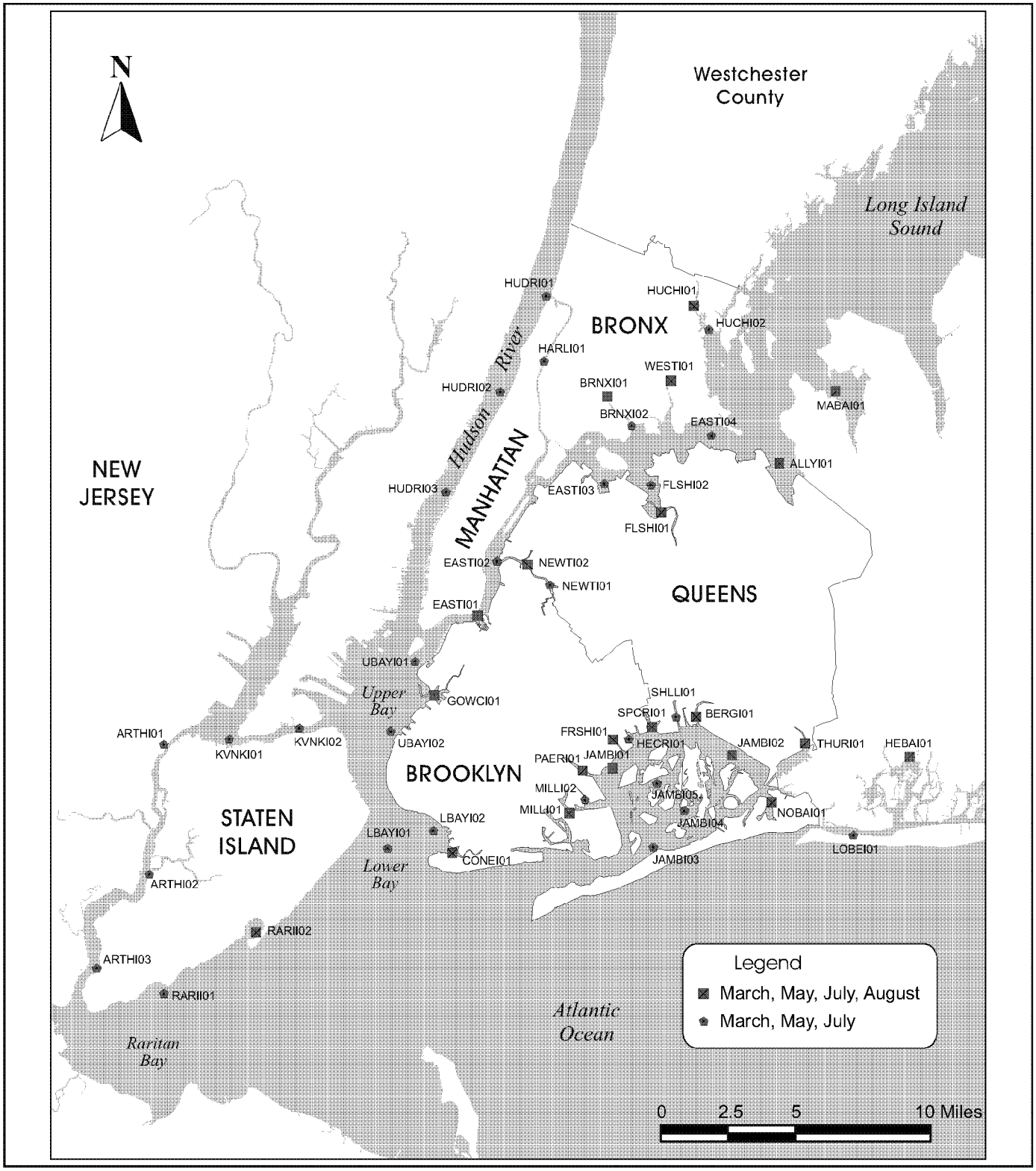

New York City
Department of Environmental Protection

Harbor-Wide Ichthyoplankton Sampling Stations (2001)

Gowanus Canal Waterbody/Watershed Facility Plan

FIGURE 4-7

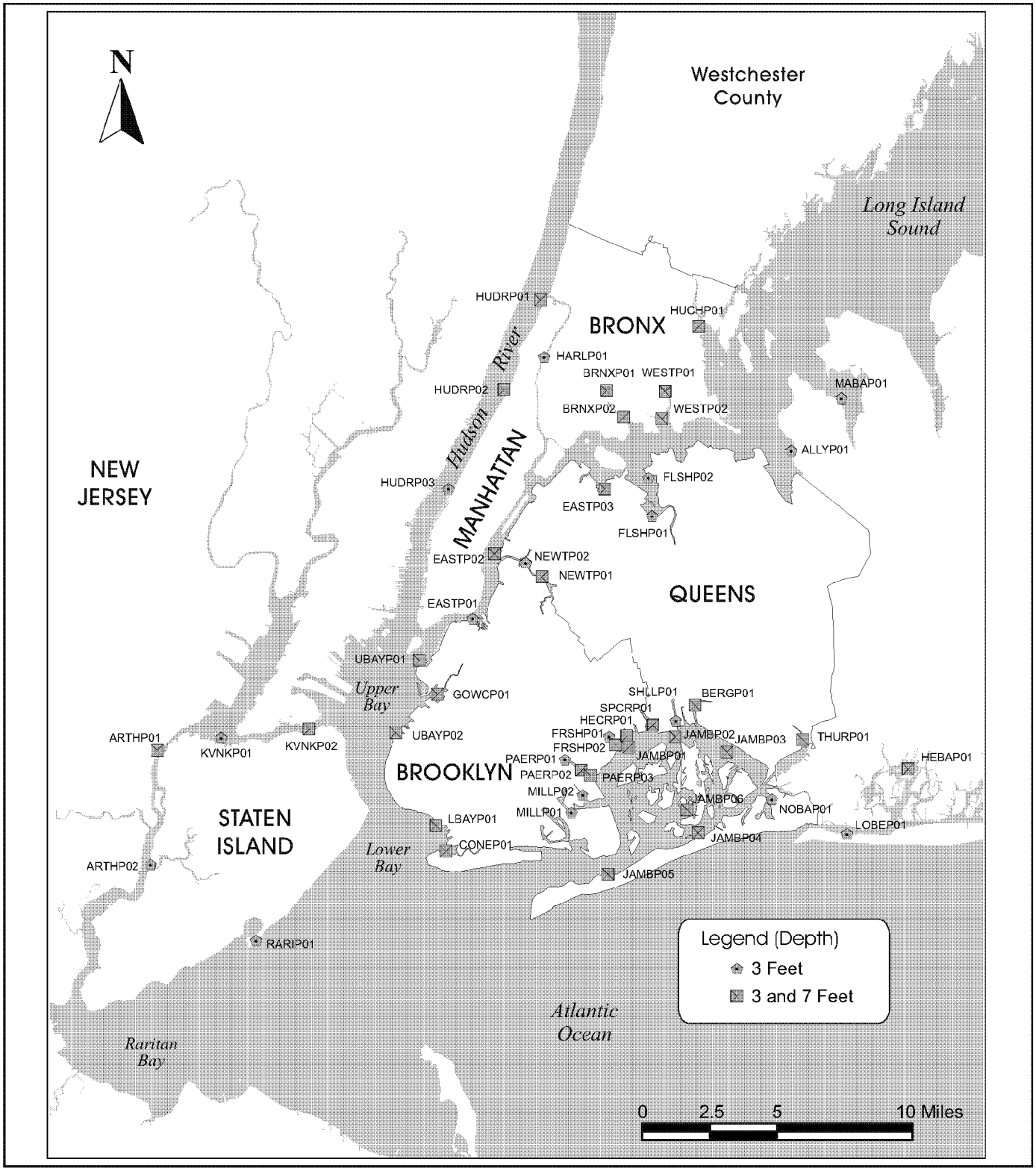

New York City
Department of Environmental Protection

Harbor-Wide Epibenthic Recruitment and Survival Sampling Stations (2001)

Gowanus Canal Waterbody/Watershed Facility Plan

FIGURE 4-8

(TOC). TOC is an indicator of high ammonium (NH_4) and hydrogen sulfide (H_2S) concentrations, and as such is a surrogate for overall substrate quality. Physical characteristics of benthic habitat directly and critically relate to the variety and abundance of the organisms living on the waterbody bottom. These benthic organisms represent a crucial component of the food web and, therefore, directly affect the survival and propagation of fish. Samples were collected from 103 stations in New York Harbor tributaries using a petit ponar grab sampler in July 2002. The locations of sampling stations are shown on Figure 4-9. Seven of the stations were located in Gowanus Canal and Bay. Two samples from each station were tested for TOC, grain size, and percent solids.

A Subtidal Benthos and Ichthyoplankton Characterization FSAP was executed by the NYCDEP during the summer of 2003 (HydroQual, 2003a). The main objectives of the FSAP included reinforcing relationships between fish propagation and habitat and characterizing benthic invertebrate fauna in Gowanus Canal and other waterbodies that were not investigated during previous FSAPs. Benthos sampling was conducted using a petit ponar grab sampler in Gowanus Canal, Newtown Creek, Sheepshead Bay and Coney Island Creek. Samples from each station were tested for TOC, grain size, and percent solids, while additional samples were collected for characterizing benthic invertebrate communities. Ichthyoplankton was sampled at several stations in and around Gowanus Canal. The locations of sampling stations are shown on Figure 4-10. Four stations were located in Gowanus Canal and Bay. All field investigations were conducted during June and July of 2003.

The NYCDEP conducted a Tributary Toxicity Characterization FSAP in 2003 to determine whether toxicity is a significant issue of concern for NYCDEP's waterbody evaluations (HydroQual, 2003b). Under this FSAP, water column and sediment samples were collected from a total of 20 locations in Gowanus Canal, Newtown Creek, Flushing Bay and Creek, the Bronx River, and Westchester Creek in August of 2003. Additional toxicity sampling was also performed in the Bronx River as part of the Bronx River FSAP (HydroQual, 2000a) and in several other waterbodies, such as Jamaica Bay tributaries including Paerdegat Basin, Fresh Creek, Hendrix Creek, Bergen Basin, and Thurston Basin (HydroQual, 2000b). Overall, toxicity sampling was conducted at 37 locations as shown on Figure 4-11. Three stations were located in Gowanus Canal and Bay. Water column toxicity was tested using seven-day survival and growth toxicity tests with Sheepshead minnow and seven-day survival, growth and consistency toxicity tests with mysid shrimp. Sediment chronic toxicity was evaluated using 28-day whole sediment chronic toxicity tests with *Leptocheirus plumulosus*. Survival, growth and propagation of the species were evaluated. In addition to the toxicity tests, sediment samples were collected using an Ekomar dredge sampler and tested for TOC, percent solids, and grain size to help determine the benthic substrate characteristics of the subtidal sediments related to sediment toxicity (if any).

As described above, NYCDEP executed numerous physical, chemical and biological FSAPs to fill several key data gaps. The FSAPs were executed according to procedures defined in a Field and Laboratory Standard Operating Procedure (SOP) that was revised and enhanced as new investigations were identified and additional procedures were required. The SOP follows USEPA's Quality Assurance Project Plan (QAPP) guidelines (USEPA, 1998, 2001b) to assure quality assurance and quality control (QA/QC). All data collected during these FSAPs were compiled in a relational database with QA/QC. Figure 4-12 provides a composite map of the biological FSAP sampling station locations in Gowanus Canal and Bay.

NYC_00007129
03082010_Gowanus_DEP_Prod DEP_E_PMP_00005926

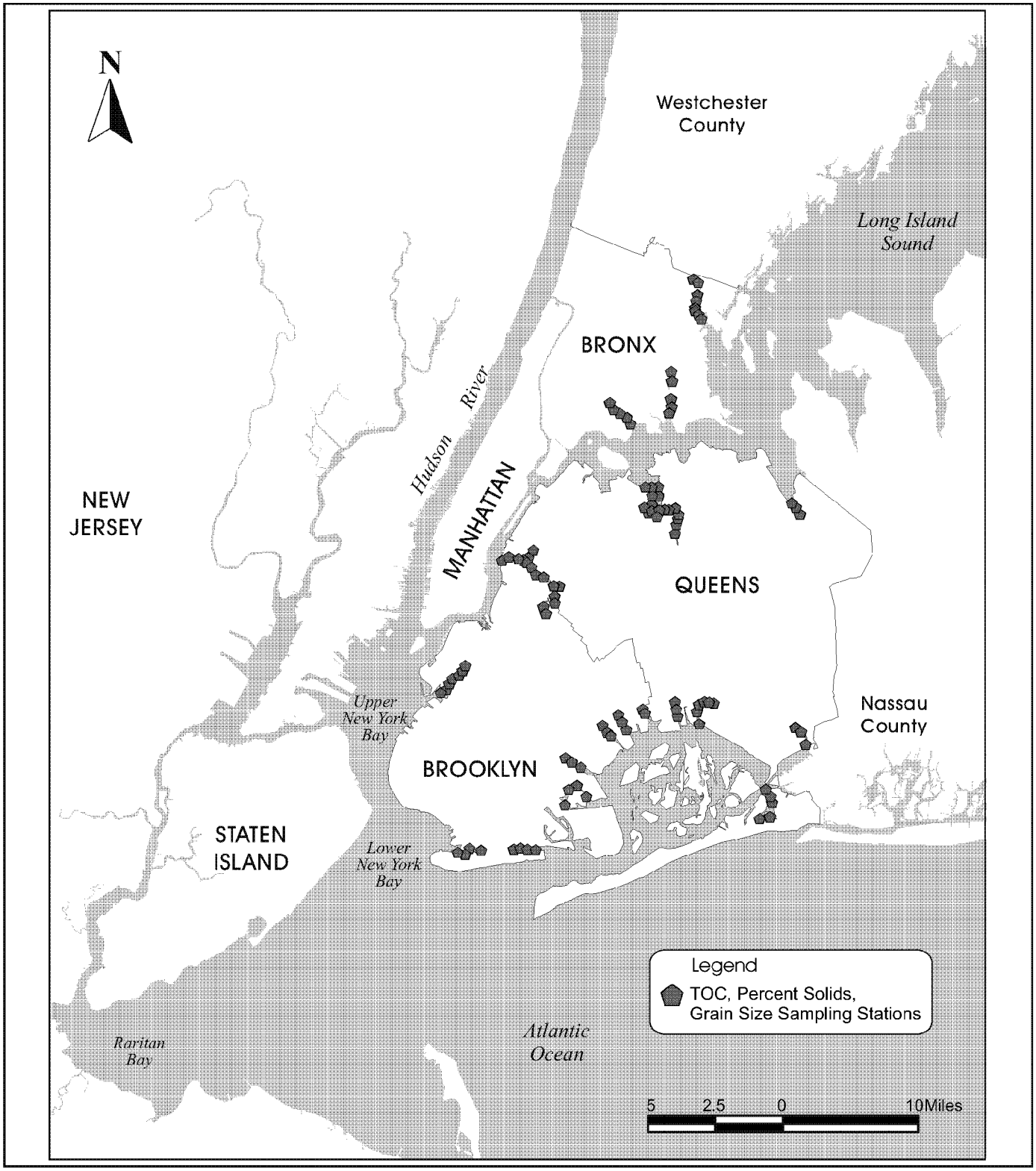

New York City
Department of Environmental Protection

Tributary Benthos Characterization Sampling Stations (2002)

Gowanus Canal Waterbody/Watershed Facility Plan

FIGURE 4-9

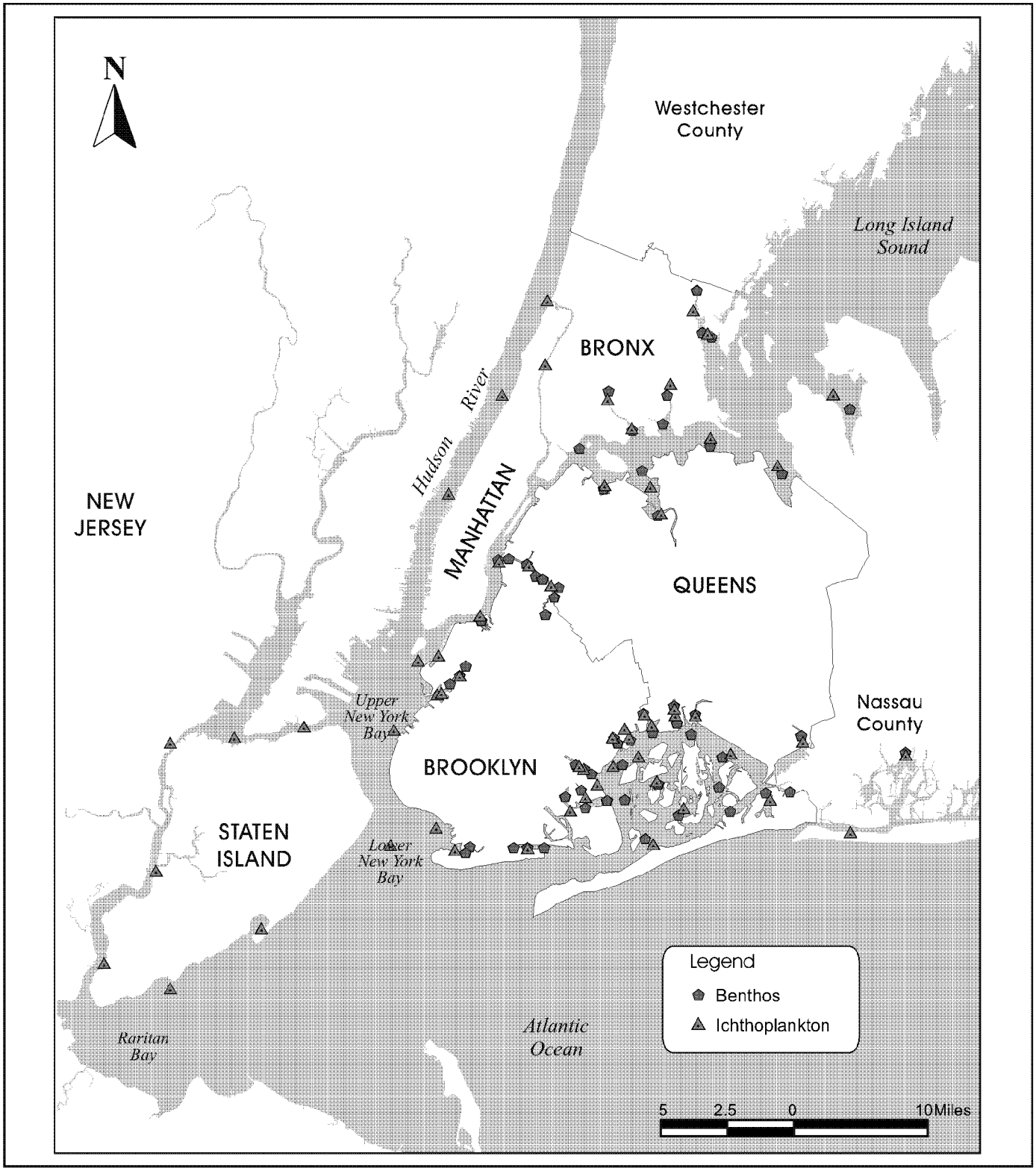

New York City
Department of Environmental Protection

Subtidal Benthos and Ichthyoplankton Characterization Sampling Stations (2003)

Gowanus Canal Waterbody/Watershed Facility Plan

FIGURE 4-10

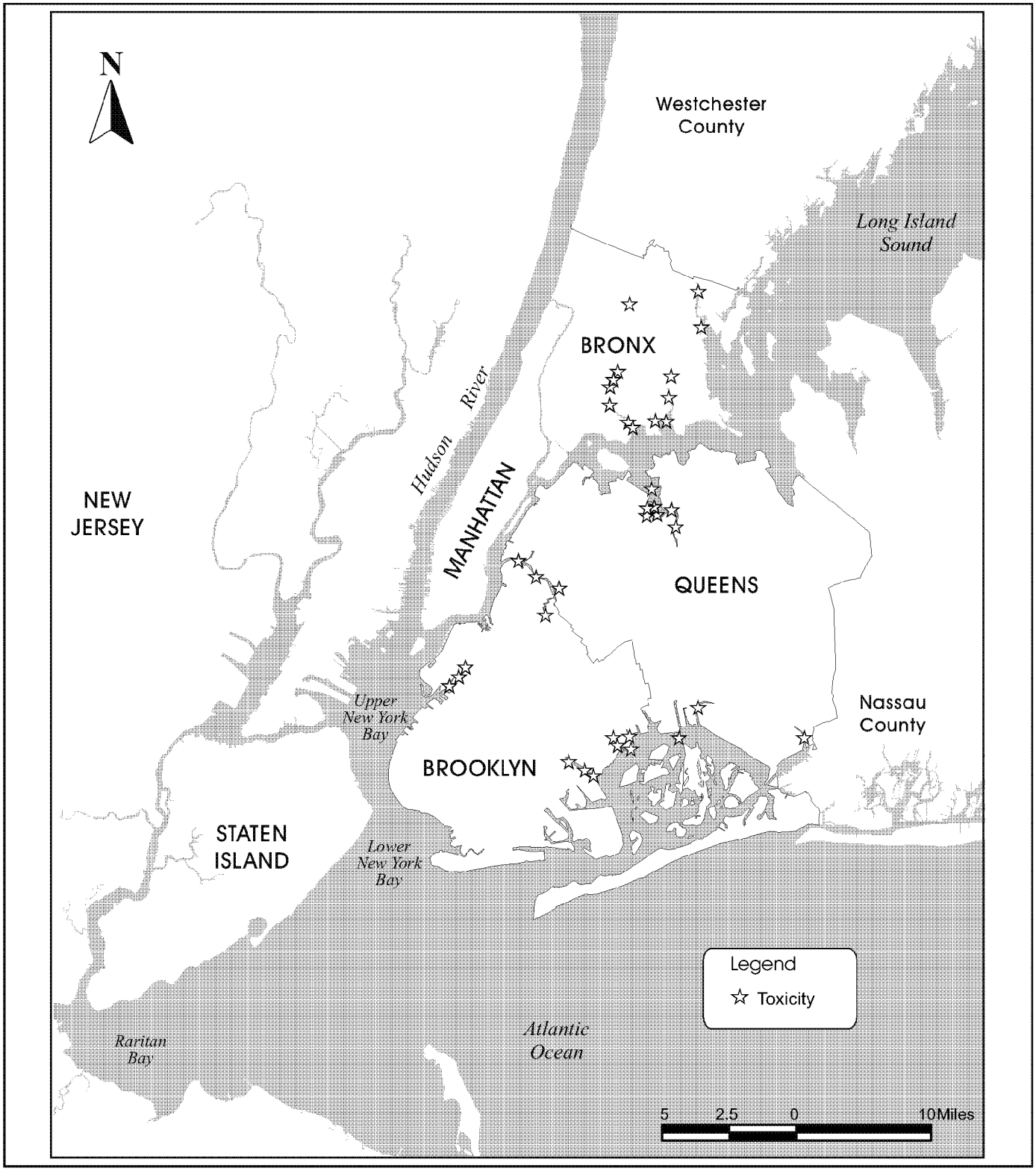

New York City
Department of Environmental Protection

Tributary Toxicity Characterization Sampling Stations (2000, 2001 and 2003)

Gowanus Canal Waterbody/Watershed Facility Plan

FIGURE 4-11

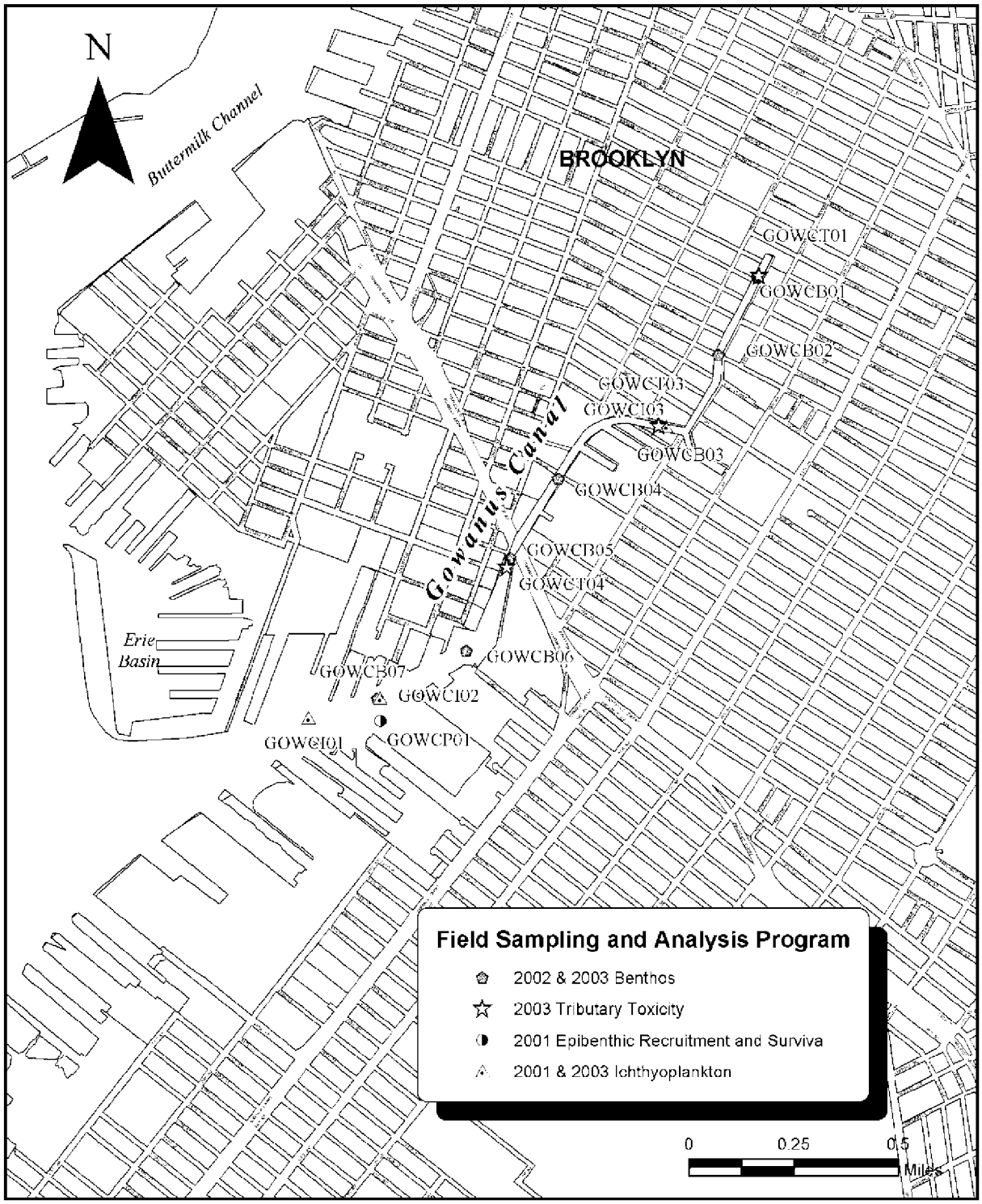

New York City
Department of Environmental Protection

Gowanus Canal and Bay Biological FSAP Sampling Locations

Gowanus Canal Waterbody/Watershed Facility Plan

FIGURE 4-12

4.1.3 Other Data Gathering Programs

Other data-gathering programs also provided additional data and information for use herein. One program is associated with USACE's Gowanus Bay and Canal Ecosystem Restoration Feasibility Study. The other program is associated with pre- and post-monitoring conducted for an element of the Inner Harbor CSO Facilities Plan. Information and data available from these programs is discussed below.

Gowanus Bay and Canal Ecosystem Restoration Feasibility Study

Concurrent to the NYCDEP's waterbody/watershed assessment of Gowanus Canal, the USACE is conducting its Gowanus Bay and Canal Ecosystem Restoration Feasibility Study. The NYCDEP is the study's non-federal sponsor, funding 50 percent of the study. At the time of writing this report, the feasibility study was assessing environmental problems and potential solutions in Gowanus Canal and Bay related to ecosystem restoration. The USACE describes the study as investigating restoration measures such as hot-spot clean-up of off-channel contaminated sediments, contaminant reduction measures, creation of wetlands, water quality improvements, and alteration of hydrology/hydraulics to improve water movement and water quality. The study was being implemented following a Project Management Plan (USACE, 2001) that was developed in concert with the NYCDEP. The schedule of the study coincided with the NYCDEP's waterbody/watershed assessment. However, some field investigations were scheduled to be conducted after the NYCDEP concluded its assessment. The USACE study area included all waters and watersheds of Gowanus Canal, its turning basins, and Gowanus Bay.

In the summer of 2003, the USACE conducted benthic, sediment, and subsurface investigations in Gowanus Canal and Bay at approximately 30 locations (USACE, 2003a & 2003b). The benthic investigation was conducted to identify all invertebrate species inhabiting the study area. The sediment investigation was conducted to characterize sediments throughout the study area at various depths. Samples were analyzed for concentrations of pesticides, poly-chlorinated bi-phenols (PCB), volatile and semi-volatile organics, bacteria, and priority pollutant metals. The subsurface investigation was conducted to determine the soil properties of the sediments of Gowanus Canal and Bay. Standard penetration test borings were conducted to a depth of 30 feet below mean low water. Samples were collected and tested for grain size distribution, moisture content, unit weight, specific gravity, and Atterburg Limits (liquid and plastic limits). Testing necessary for stability and dredgeability analysis (Triaxial (CU) test and unconfined compressive test for clays) were also conducted. All investigations were conducted at the same locations shown on Figure 4-13.

4.1.4 Receiving Water Modeling

Receiving water models are used to simulate both the movement of the water (hydrodynamics) and biological/chemical processes (water quality) within a waterbody. Receiving water models are particularly useful for characterizing a waterbody's response to hypothetical scenarios, such as design environmental conditions and engineering alternatives, and evaluating the resulting compliance with water quality standards and criteria. Major inputs to the receiving water models include landside discharges, exchange at the open boundaries of the waterbody, and other physical and kinetic forcing functions. This section generally describes the tools employed for receiving water modeling of the Gowanus Canal waterbody/watershed

NYC_00007134
03082010_Gowanus_DEP_Prod
DEP_E_PMP_00005931

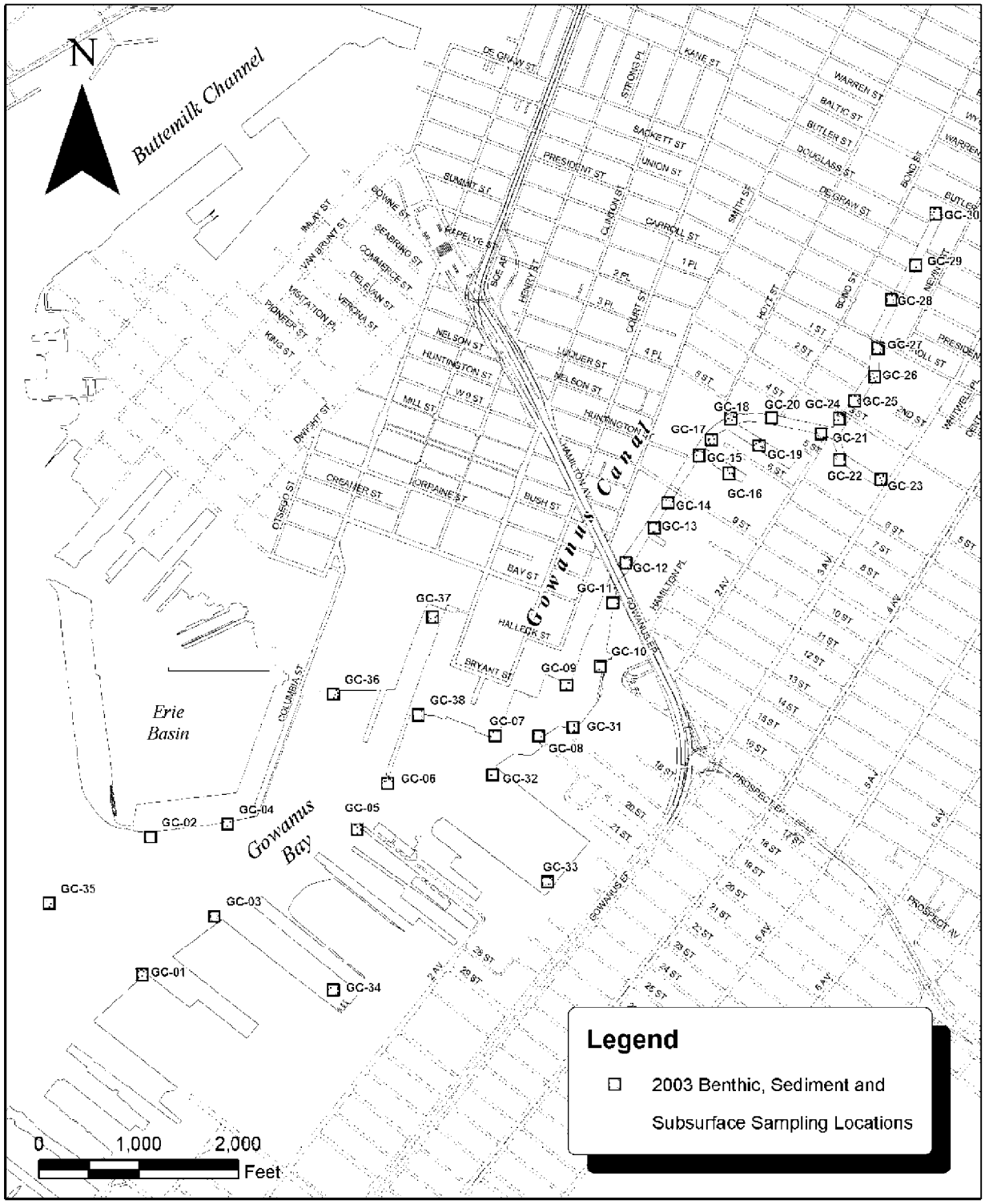

New York City
Department of Environmental Protection

USACE Gowanus Bay and Canal Ecosystem Restoration Feasability Study Sampling Locations

Gowanus Canal Waterbody/Watershed Facility Plan

FIGURE 4-13

assessment area. A detailed description of these receiving water models and their calibration is provided in the supporting Water Quality Modeling Report (HydroQual, 2007b).

The NYCDEP constructed receiving water models during its Inner Harbor CSO Facility Planning Project to simulate hydrodynamics and water quality Gowanus Canal and Bay. Figure 4-14 depicts the segmentation of the receiving water models that were constructed to simulate all of Gowanus Canal and its turning basins, as well as Gowanus Bay to its boundary with Upper New York Bay. The model is three dimensional: each grid shown on Figure 4-14 has 10 layers in the vertical. The model kinetics are time-variable, with output generally supplied on an hourly basis.

The hydrodynamic component of the Gowanus Canal and Bay receiving water model simulates the temperature and salinity as well as the physical movement of the waters in Gowanus Canal and Bay. Given forcing functions at the model boundaries as well as inputs such as landside discharges, the hydrodynamic model determines the volume and velocity of water at any time and location within the model domain. These results are then passed to the water quality model, which uses the hydrodynamic model calculations of transport and dispersion and performs kinetic calculations to simulate temperature, salinity, total suspended solids, biochemical oxygen demand, dissolved oxygen, and coliform bacteria. The water quality model also includes a time-varying sediment component that computes the interaction between the water column and sediments.

As noted above, landside discharges to Gowanus Canal represent one type of forcing function or input to the Gowanus Canal and Bay receiving water model. These landside discharges are provided by the watershed/collection system model, as described in Section 3.4. Another type of forcing function to the Gowanus Canal and Bay receiving water model are conditions at the Gowanus Canal receiving model boundary (i.e., Gowanus Bay). These boundary conditions impact both the hydrodynamics and the water quality within Gowanus Canal. To properly simulate the appropriate boundary conditions, another receiving water model was used. This model, NYCDEP's System-Wide Eutrophication Model (SWEM), is a three-dimensional, time-variable, coupled hydrodynamic/eutrophication water quality model of the New York/New Jersey Harbor and New York Bight system. SWEM, which was developed to evaluate water quality impacts associated with upgrading WPCPs and improving nutrient removal capabilities, was calibrated using results of a comprehensive field monitoring program and underwent an extensive peer review from a Model Evaluation Group (MEG) that was convened by the New York/New Jersey Harbor Estuary Program and the Long Island Sound Study Nutrient Work Group. A more detailed description of the model is provided in the NYCDEP's Newtown Creek Water Pollution Control Project, East River Water Quality Plan (HydroQual, 2001f, 2001g, 2001h).

Figure 4-15 illustrates how the watershed and SWEM models provide the appropriate forcing functions for the Gowanus Canal receiving water model. The Gowanus Canal receiving water model was calibrated using water quality data collected in 1989 as part of the Inner Harbor CSO Facility Planning Project. The receiving water model was then validated using data collected in 1999. A detailed description of the Gowanus Canal receiving water model, its calibration and validation is presented in the supporting Water Quality Modeling Report (HydroQual, 2007b).

NYC_00007136
03082010_Gowanus_DEP_Prod DEP_E_PMP_00005933

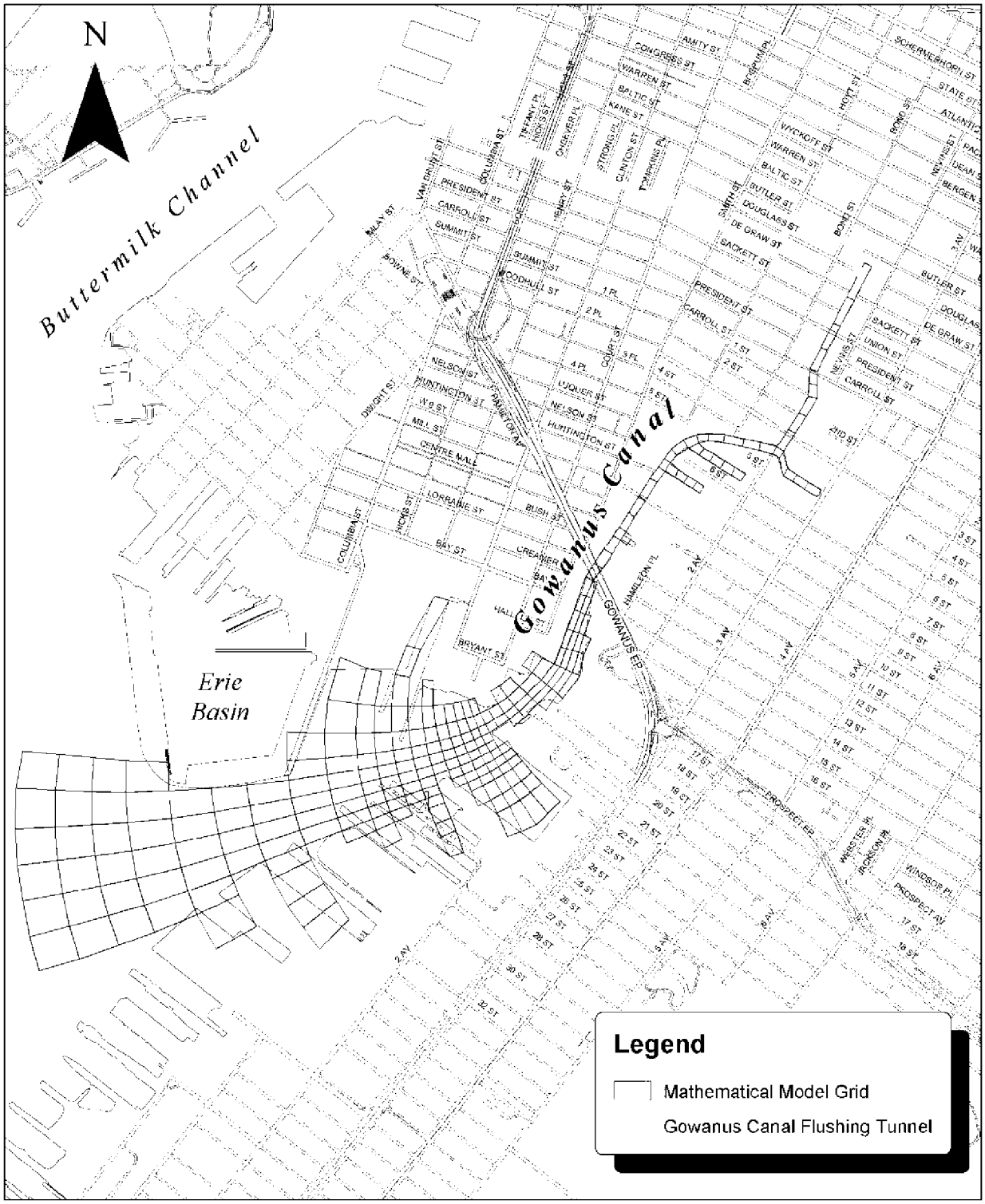

New York City
Department of Environmental Protection

Gowanus Canal Receiving Water Model Segmentation

Gowanus Canal Waterbody/Watershed Facility Plan

FIGURE 4-14

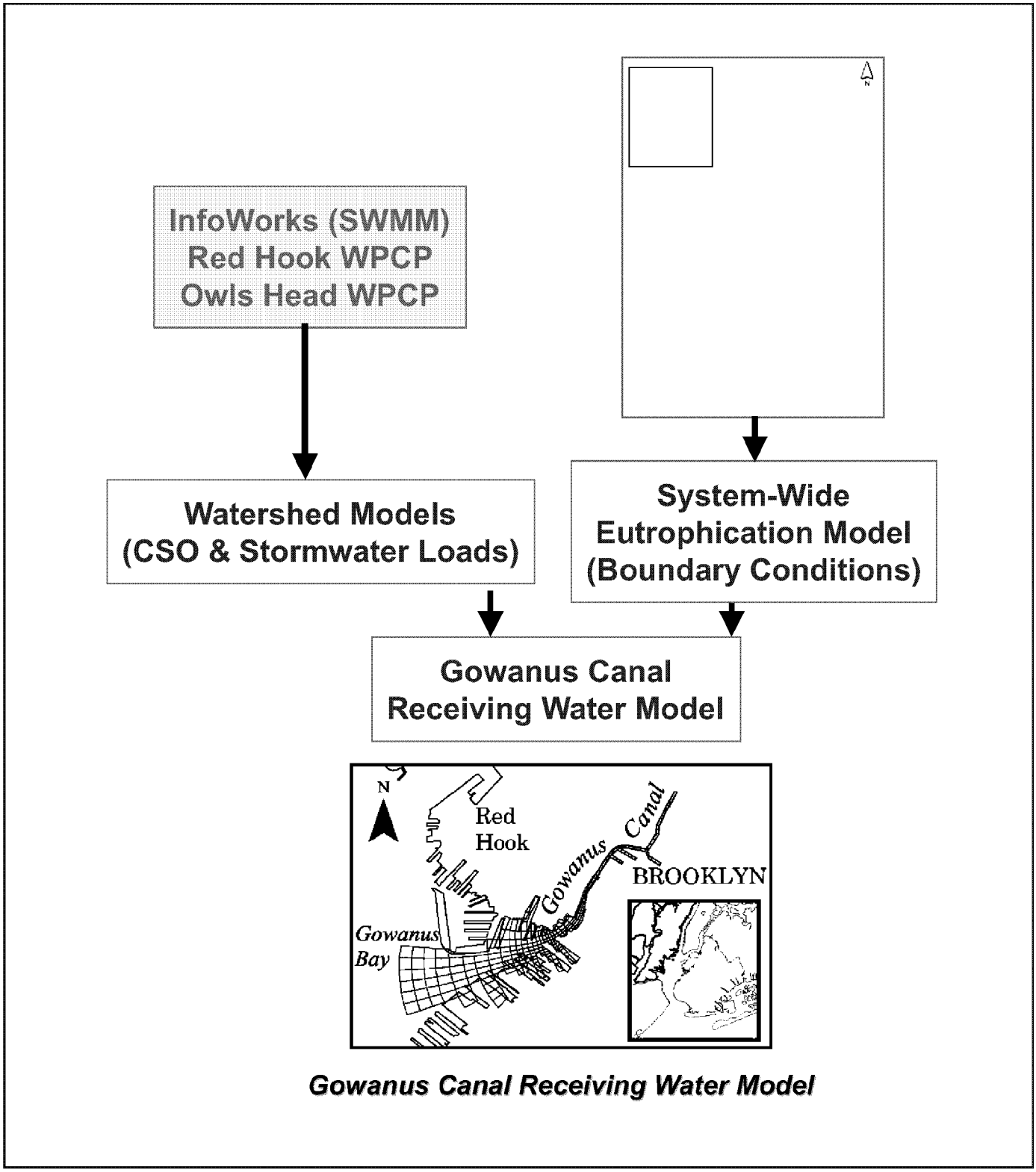

New York City
Department of Environmental Protection

Gowanus Canal Waterbody/Watershed Facility Plan

Gowanus Canal Mathematical Modeling Framework

FIGURE 4-15

Subsequent sections of this report describe how the Gowanus Canal receiving water models were used to characterize certain scenarios and evaluate expected compliance with water quality standards and criteria.

4.2 PHYSICAL WATERBODY CHARACTERISTICS

This section describes the physical characteristics of Gowanus Canal. Section 4.2.1 presents the overall dimensions, depths, branches, and classification of the Canal. Section 4.2.2 briefly describes the hydrodynamic features that affect the Canal. Section 4.2.3 discusses the character of the Canal's benthos and substrate. Section 4.2.4 summarizes the shoreline characteristics throughout the Canal. Section 4.2.5 describes waterbody access to the Canal.

4.2.1 General

The Gowanus Canal waterbody assessment area is herein considered to extend roughly 8,500 feet from the head end (near Butler Street) to its mouth, between the end of Clinton Street to the west and the end of 25th Street to the east (Figure 4-16). The entire waterbody is classified as a saline tributary to Upper New York Bay according to Title 6 of the NYCRR, Chapter X, Part 891. Between 22nd Street and 39th Street (which is beyond the assessment area), the waterbody is classified as an "embayment." Between the head and 22nd Street, the waterbody is classified as a "minor river, tidal tributary." Though this classification implies that the Canal is a tributary, the only freshwater inflows to the waterbody are wet-weather discharges from CSO and stormwater.

There are two elevated bridges and five street-level bridges crossing Gowanus Canal. The Gowanus Expressway and subway-system bridges are elevated and do not restrict vessel traffic in the Canal. The City of New York operates all five street-level bridges, four of which are drawbridges crossing the Canal at Hamilton Avenue, 9th Street, Union Street, and 3rd Street. The Carroll Street bridge is a retractable bridge, the oldest of only four of this type in the nation. These bridges, particularly the Gowanus Expressway and Hamilton Avenue bridges, provide a useful landmark to gauge location.

The portion of Gowanus Canal that is north of the Gowanus Expressway/Hamilton Avenue is about 5,600 feet long, 100 feet wide, and ranges in depth from 4 to 16 feet at mean low water (MLW). South of Hamilton Avenue, the waterbody is approximately 2,900 feet long, 100 to 1,000 feet wide, and has depths ranging between 16 and 35 feet MLW.

North of Hamilton Avenue, there are four short basins that branch from the main channel: the 4th Street, 6th Street, 7th Street, and 11th Street Basins. These basins are not part of the main navigational channel and experience limited maritime traffic. They are primarily used as "turning basins" for vessels to reverse direction during transit. The basins become increasingly shallow with distance from the main channel and several basins have exposed sediments during low tide. Figure 4-17 illustrates Gowanus Canal bathymetry measured during a survey in July 2003.

NYC_00007139
03082010_Gowanus_DEP_Prod DEP_E_PMP_00005936

03082010_Gowanus_DEP_Prod

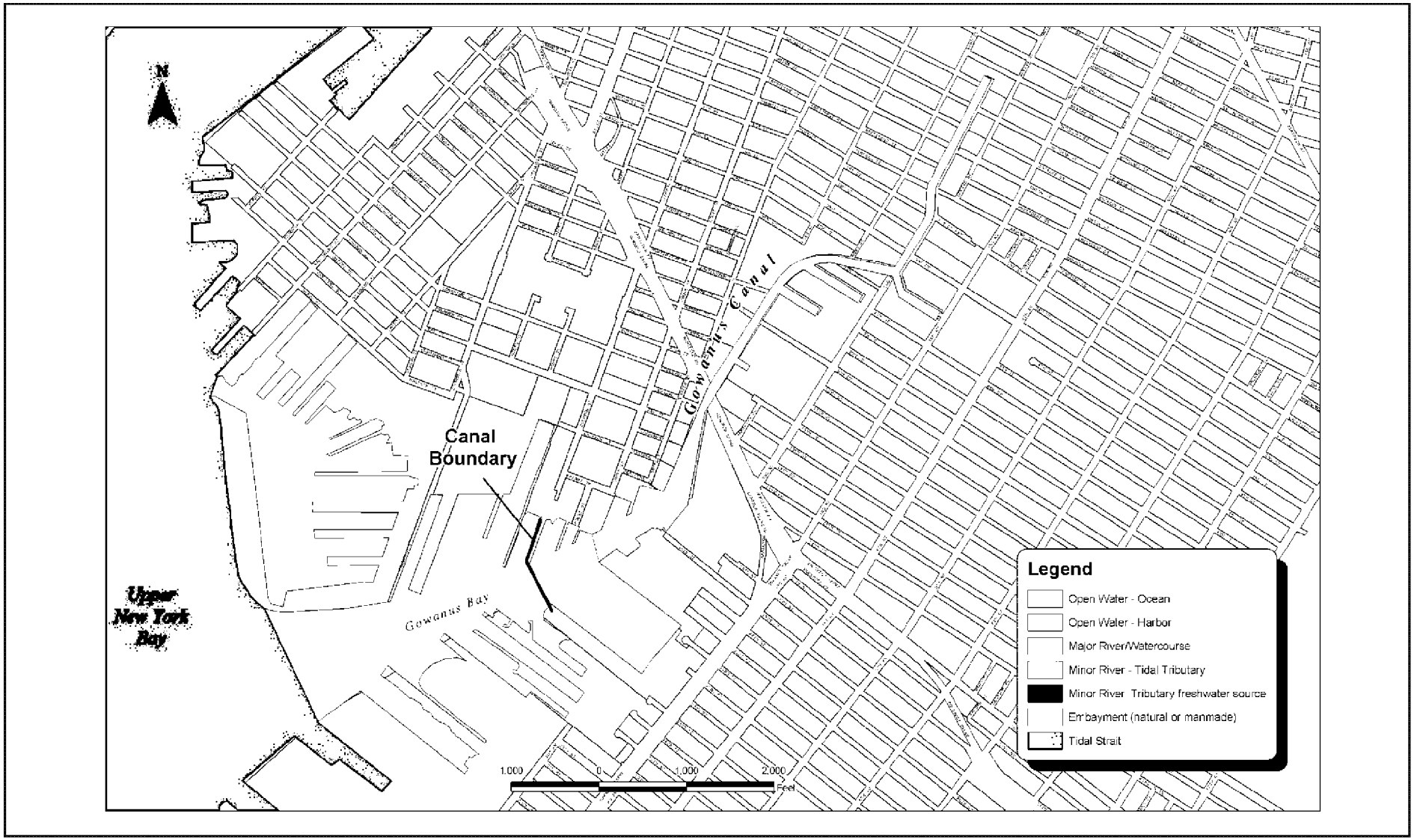

New York City
Department of Environmental Protection

Gowanus Canal Waterbody/Watershed Facility Plan

Gowanus Canal Waterbody Types

FIGURE 4-16

DEP_E_PMP_00005937
NYC_00007140

03082010_Gowanus_DEP_Prod

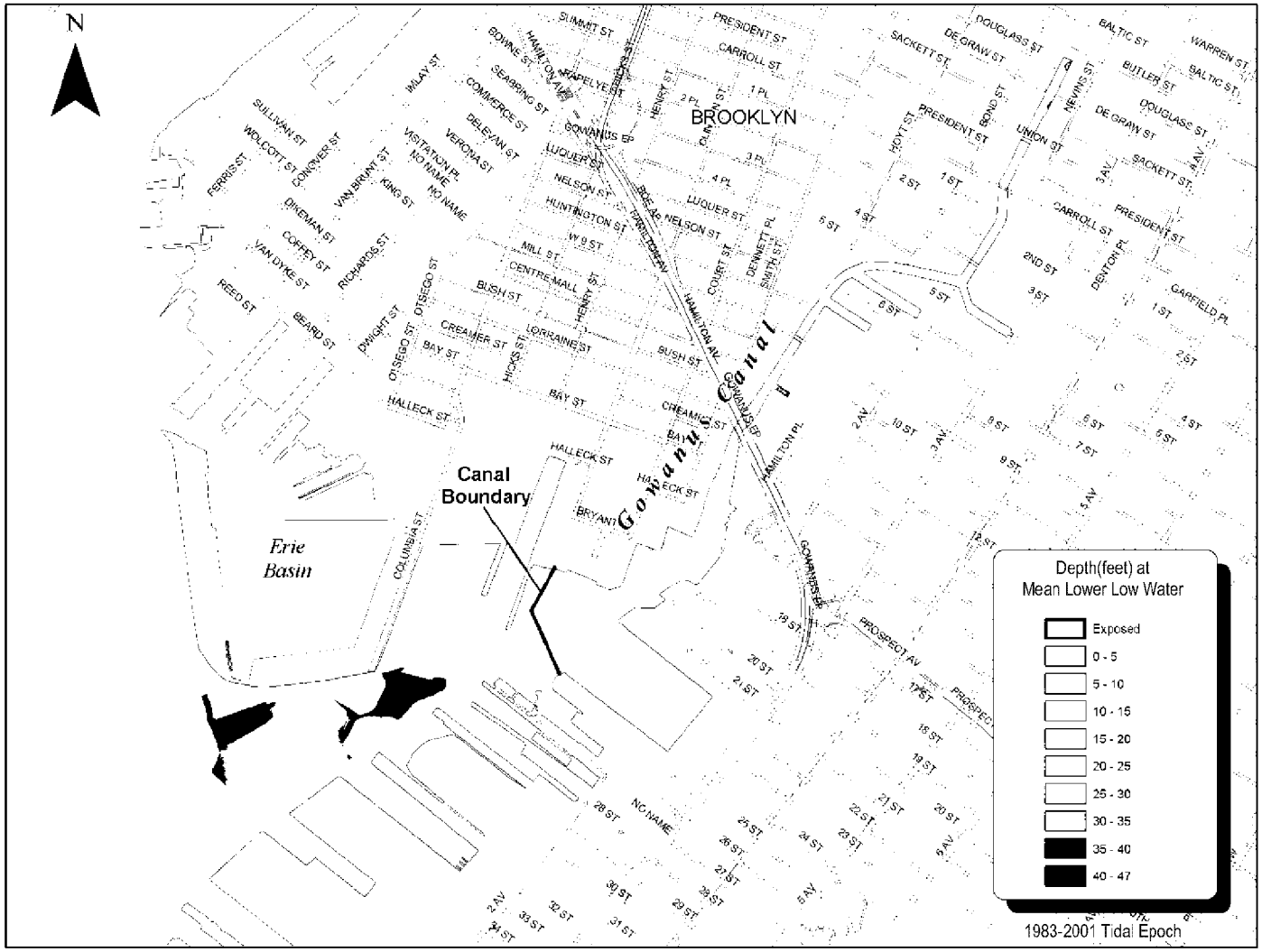

New York City
Department of Environmental Protection

Gowanus Canal Waterbody/Watershed Facility Plan

Gowanus Canal Bathymetry
July 2003

FIGURE 4-17

DEP_E_PMP_00005938
NYC_00007141

4.2.2 Hydrodynamics

Gowanus Canal is a tidal waterbody opening to Gowanus Bay and Upper New York Bay, and experiences a semi-diurnal tidal cycle with a vertical tidal range that varies from 4.7 to 5.7 feet. As a narrow, dead-end tributary with no freshwater inflow other than intermittent, wet-weather discharges, the Canal has low current speeds and a limited exchange of water with Gowanus Bay/Upper New York Bay.

Gowanus Canal's limited capacity for exchange and dispersal was recognized early during the urbanization of the waterbody, and water-quality degradation had become serious enough that in the mid 1800s, the Brooklyn Bureau of Sewers designed the Gowanus Canal Flushing Tunnel as an engineering solution to enhance the dispersion of Canal waters. The Flushing Tunnel was designed as a relatively flat-sloped, 12-foot-diameter, brick-lined, 6,280-foot-long tunnel, intended to operate such that water would be pumped from the Canal to Buttermilk Channel. After a lengthy construction period, the Flushing Tunnel began operating on June 21, 1911 and pumped about 325 MGD in either direction through the mid 1960s, when corrosion to pumping-system elements and other factors rendered it inoperable. As part of the Inner Harbor CSO Facility Plan, NYCDEP restored the pumping facility and reactivated the Flushing Tunnel on March 5, 1999. Since that time, it has conveyed an average of 150 MGD of water from Buttermilk Channel to Gowanus Canal. A more thorough discussion of the Flushing Tunnel is provided in Section 5.

4.2.3 Benthic Character

Gowanus Canal's limited capacity for exchange produces a stilling effect that allows suspended solid materials to settle to the bottom of the waterbody. Heavier solids and organic material discharged during wet-weather from CSOs and stormwater have created a sediment mound near the head of the Canal. This mound becomes exposed at some points during low tide, when noxious odors are released from the anaerobic decay of the highly organic material. Similarly, lighter materials discharged during wet-weather or imported from waters beyond the Canal have settled throughout the Canal. These settled materials build up over time and need to be removed via periodic dredging to maintain navigable depths throughout the Canal.

USACE ended regular maintenance dredging of the Canal in 1955. The last dredging project conducted by the USACE for navigational purposes was performed in 1971, when portions of Gowanus Bay and Canal were dredged. At that time, 73,708 cubic yards of dredged material was removed from the Canal between 28th Street and the Hamilton Avenue Bridge. The upper reaches of Gowanus Canal were dredged by the NYCDEP in 1975. The Canal was again dredged by the NYCDEP in August and September 1998 as part of the Flushing Tunnel reactivation efforts. This dredging activity was limited to a small section of the head end at Butler Street, where 1,100 cubic yards of material was removed to facilitate construction. Figure 4-17 presents the bathymetry measured in Gowanus Canal and Gowanus Bay in 2003.

As described previously in Section 4.1, past and recent field investigations have characterized the sediments of Gowanus Canal and Bay. Primary among these is the 2003 study performed by the U.S. Army Corps of Engineers (USACE, 2003b). For the purposes of defining surficial geology/substrata, those areas where bottom sample grain size indicated more than 50 percent sand were interpreted herein as sand. Areas where samples were more than 50 percent

NYC_00007142
03082010_Gowanus_DEP_Prod
DEP_E_PMP_00005939

mud/silt/clay were interpreted as mud/silt/clay. The waterbody bottom is typically covered with a layer of very wet, very soft, dark gray to black, highly plastic clay, often with a trace of sand and some occasional gravel. Areas exhibiting these characteristics are represented as mud/silt/clay on Figure 4-18.

Historical discharges by CSOs and stormwater have impacted almost the entire Canal bottom, which can be described as "black mayonnaise" - a dark, black material containing large amounts of organic matter and a low percentage of solids. This is most predominately observed upstream of Hamilton Avenue. Sampling programs report that clay samples typically produced an odor similar to decaying organic material, and a hydrocarbon-like sheen was exhibited in some samples. Beneath this clay layer, sands, silty sands and poorly-graded sands, often with traces of gravel, can be found.

In those areas of Gowanus Canal and Bay where clay was identified, the depth to a sand layer (as measured from the mudline to the uppermost sand layer identified in core samples) averaged approximately 9 feet, with a range of 2 to 13 feet throughout the waterbody/ watershed assessment area. At the head of the Canal, north of 3rd Street, a sand layer is located approximately 8 feet below the waterbody bottom. Between Hamilton Avenue and 3rd Street, the average depth to a sand layer is approximately 10.3 feet. From 23rd Street to Hamilton Avenue, the average depth to sand is 9.8 feet, and, in Gowanus Bay south of 23rd Street, the sand layer is located approximately 9 feet below the surface of the waterbody bottom.

There are several areas where no clay layer can be found in Gowanus Canal and Bay. These areas include the Bay at 20th Street, 18th Street and Halleck Street, and in the Canal just south of the 9th Street Bridge, at the mouth of the 7th Street basin, in and near the 6th Street basin, near 2nd Avenue, at 1st Street, and at Carroll Street. Sand was typically reported in these areas, although surface gravel was observed near the mouth of the 6th Street turning basin.

4.2.4 Shoreline

The shorelines of Gowanus Canal are entirely altered, consisting almost exclusively of bulkheads, with some areas of rip-rap and piers, as illustrated on Figure 4-19. All shorelines are generally bulkheaded with wood or steel, especially upstream of Hamilton Avenue. Areas of rip-rap are located along the eastern shore, between 11th Street and the Gowanus Expressway and between 17th Street and 19th Street. Along the western shoreline, rip-rap is located between Sigourney Street and Halleck Street and at the eastern terminus of Bryant Street. Piers are only located in Gowanus Bay along the eastern shoreline, from 21st Street to 25th Street, and on the western shoreline between Court Street and Clinton Street. Multi-barrel CSO outfalls at the head of the waterbody have concrete bulkheads. Other CSO and stormwater outfalls can be found along the length of the waterbody and are protected by visible head walls.

Most shorelines of Gowanus Canal and Bay are owned by private commercial and industrial users. There are no marinas or recreational boat moorings in these waterbodies, although there are several locations where private recreational boats are tied to bulkheads or makeshift docks. Many city streets end at Gowanus Canal, terminating with concrete and steel barriers and fencing. Bulkheading and rip-rap has rendered all shorelines vertical in nature up to street level.

NYC_00007143
03082010_Gowanus_DEP_Prod
DEP_E_PMP_00005940

03082010_Gowanus_DEP_Prod

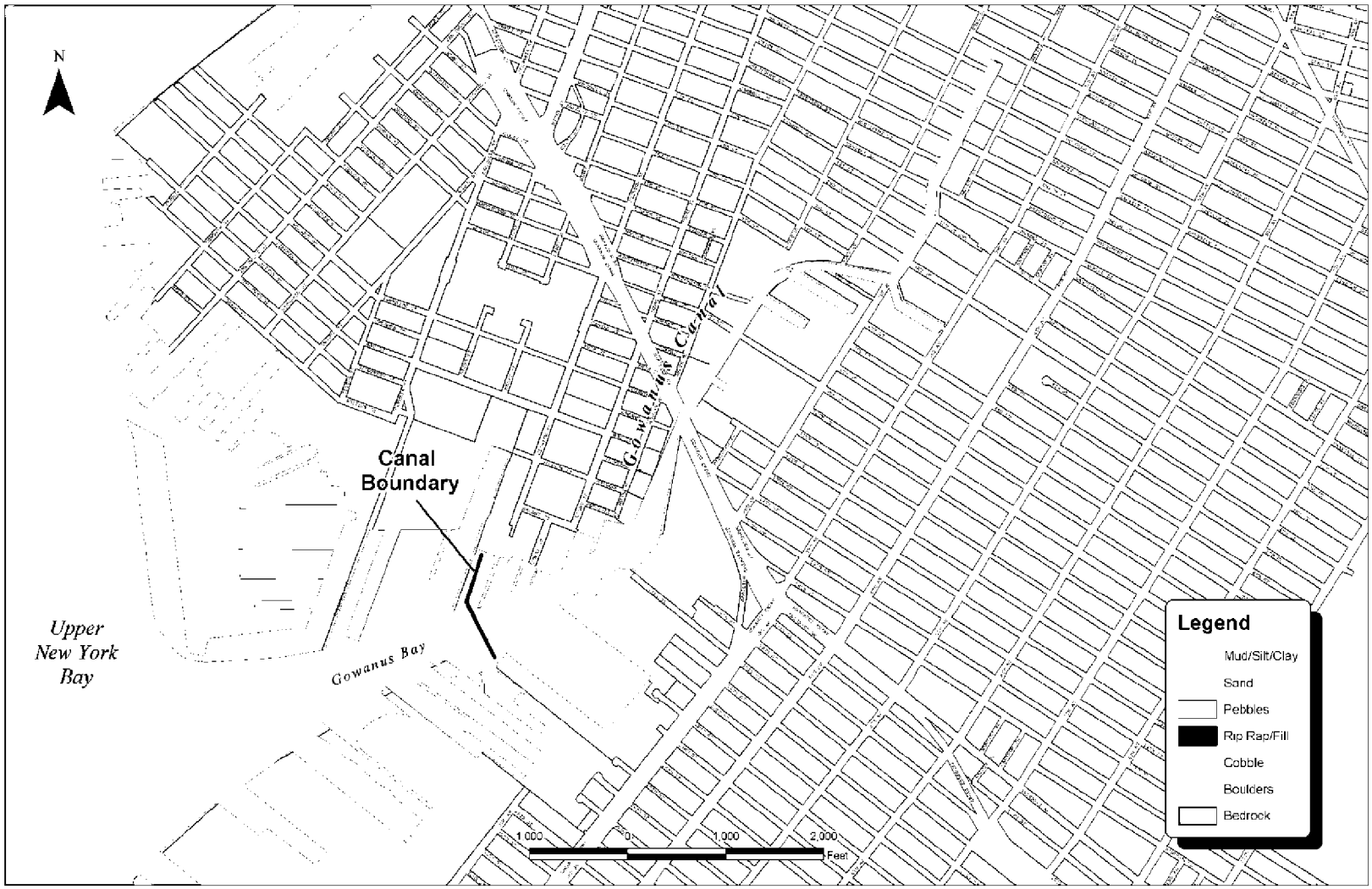

New York City
Department of Environmental Protection

Gowanus Canal Waterbody/Watershed Facility Plan

Gowanus Canal Surficial Geology

FIGURE 4-18

DEP_E_PMP_00005941
NYC_00007144

03082010_Gowanus_DEP_Prod



New York City
Department of Environmental Protection

Gowanus Canal Waterbody/Watershed Facility Plan

Existing Physical Characteristics of Gowanus Canal Shorelines

FIGURE 4-19

DEP_E_PMP_00005942
NYC_00007145

In 1999, the Gowanus Canal Community Development Corporation commissioned a bulkhead inventory survey (Adam Brown, 2000). The impetus of the survey was a concern for bulkhead integrity possibly threatened by 1) a marine borer attack on timber bulkheads, enabled by improved water quality due to reactivation of the Gowanus Canal Flushing Tunnel, and 2) dredging that could undermine bulkhead stability. A preliminary structure inventory was conducted between December 1999 and April 2000 to quantify the type, extent and general condition of Gowanus Canal retaining structures, from grade to mean low water. The survey was based on visual examinations of the structures without physical or laboratory testing. The survey found evidence of marine borer activity and structural deterioration that indicated existing bulkheads are merely adequate to support the present loading conditions. Dredging the Canal could change lateral loading conditions and further threaten bulkhead stability. The survey recommended that a more complete structural analysis of bulkhead integrity be performed if dredging is to be conducted.

4.2.5 Waterbody Access

Public waterbody access to Gowanus Canal is mostly precluded by the commercial and industrial function of the waterbody and its riparian zones. There are no beaches, parks, marinas, or other recreationally oriented facilities on Gowanus Canal. Waterbody access has been traditionally facilitated at street ends and bridge crossings. Improvements have been made in recent years to these existing access points by street-greening and bridge restoration activities. There are also isolated locations where private riparian users have constructed makeshift docks for keeping recreational boats in the Canal. Local community organizations are planning several projects that may facilitate additional public access in the future.

Many local streets terminate at Gowanus Canal. End-of-street greening activities have improved these locations by creating a park setting with landscaping and benches. These locations can be found towards the head end at Douglass Street, Degraw Street, and 2nd Street. The 2nd Street location is the only location that allows access to the water and it serves as a launching site (over a bulkhead) for a local canoeing club, the Gowanus Dredgers Canoe Club. Remaining street ends are either fenced or have other uses that preclude access other than viewing the Canal from afar. Most bridge crossings have walkways and provide views of the Canal. Linear public access is being planned at multiple locations in the Canal from the head end down to Hamilton Avenue. Figure 4-20 displays the locations of the existing and planned public waterbody access points on Gowanus Canal.

4.3 CURRENT WATERBODY USES

Gowanus Canal was fully developed for maritime commerce by the mid 1800s. Today, usage of the Canal remains primarily industrial, though water-dependent uses have diminished from historic levels as area industries have transitioned to lighter commercial uses. Limited recreational uses such as private boating, fishing/crabbing, and scuba diving also occur within the Canal. Most shorelines are bulkheaded and public access to the Canal is limited to views from bridges and street-ends, as shown on Figures 4-19 and 4-20.

NYC_00007146
03082010_Gowanus_DEP_Prod DEP_E_PMP_00005943

03082010_Gowanus_DEP_Prod

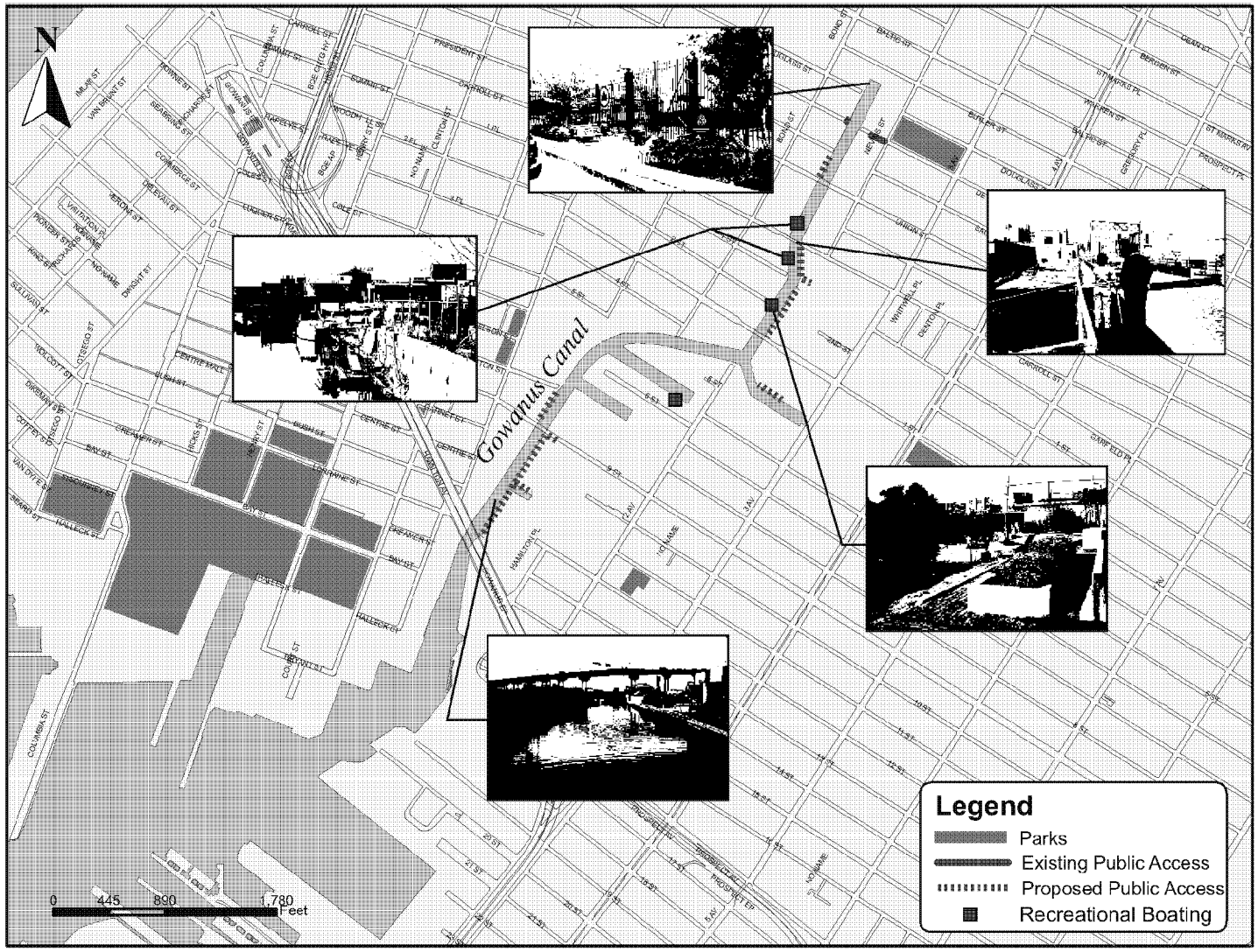

New York City
Department of Environmental Protection

Gowanus Canal Waterbody/Watershed Facility Plan

Public Waterbody Access Points

FIGURE 4-20

DEP_E_PMP_00005944
NYC_00007147

Plates 4-1 through 4-6 provide photographic examples of uses in the Canal, beginning at the head and moving toward the mouth at Gowanus Bay. Plate 4-1 depicts the head of the Canal from the Union Street bridge. The bulkheads, floatables boom at Sackett Street, a barge, and the head end of the Canal are visible. The image also demonstrates how public access to the Canal is typically limited to street ends, as private properties have frontage on the Canal. Several street end gardens have been set up in this area (Figure 4-20).

Plates 4-2 and 4-3 show the area immediately upstream and downstream of the Carroll Street bridge. These images a utility (Verizon) property on the eastern side of the Canal, as well as a small number of private watercraft tie-ups and docks along the western side of the Canal, which indicates recreational boating activity based from the Canal. The recreational boating includes motorboats as well as unpowered crafts. Just south of the Carroll Street bridge, the Gowanus Dredgers Canoe Club, a local recreation and environmental advocacy organization, launches canoes over a deteriorated bulkhead at the end of 2nd Street on the western shore of the Canal (Figure 4-20, second from right). The Urban Divers, a local environmental advocacy and educational organization, conducts public environmental education programs on Gowanus Canal, including private water-quality testing. Some members of the group scuba dive in the Canal and have produced underwater video footage.

Waterbody usage in the Canal becomes increasingly industrial south of the 3rd Street bridge and on toward Gowanus Bay. The many active industrial and maritime uses include the following properties, which generate barge and tugboat traffic in the Canal:

- Ferrara Concrete –west side of the Canal, south of 3rd Street (Plate 4-4)
- Bayside Fuel Oil –west side of the Canal, south of 9th Street (Plate 4-5)
- Greco Concrete –west side of the Canal, north of 9th Street (Plate 4-5)
- Amerada Hess –west side of the Canal, south of Bryant Street (Plate 4-6)

Bathing does not occur in any organized fashion within the Canal. There are no official or unofficial swimming areas in the Canal, and its physical characteristics (such as shoreline character) and maritime uses (barge and boat traffic) functionally preclude bathing.

4.4 OTHER POINT SOURCES AND LOADS

Sections 2.3 and 3.3 discussed existing combined- and storm-sewer discharges, nonpoint sources, and other potential sources of loadings to Gowanus Canal. In addition to those sources, the NYCDEP Shoreline Survey Program has identified numerous point source discharges to Gowanus Canal. Approximately 144 outfalls were identified by the Shoreline Survey, of which about 126 were not already addressed elsewhere in this report as combined-sewer or storm sewer outfalls. The Shoreline Survey program classified most (94) of these remaining outfalls as "general," some (24) as "storm or highway drains," and the rest as "direct" or "SPDES permitted." According to surveys done in 1990 and 1992, five of the outfalls in this last grouping exhibited dry weather flow totaling about 2,100 gallons per day. The Shoreline Survey reports that only one of the discharges (with a flow of 432 gallons per day) was found to potentially require abatement and was scheduled for investigation in 1994. No further information was available at the time of the writing of this report.

NYC_00007148
03082010_Gowanus_DEP_Prod DEP_E_PMP_00005945

Plate 4-1: Head of Gowanus Canal. Looking north: floatables boom at Sackett St., barge, and head end.



Plate 4-2: Recreational Boating and Tugboat Activity. Looking south toward Carroll St. bridge.



© 2006 Pictometry International Corp.

Plate 4-3: Recreational Boating Activity. Looking west between First St. and Carroll St.



© 2006 Pictometry International Corp.

Plate 4-4: Barge activity at Ferrara Concrete yard. Looking west near Bond St and 5th St.



© 2006 Pictometry International Corp.

Plate 4-5: Barge activity at Bayside Fuel Oil plant. Looking north toward Smith St. and Mill St.



© 2006 Pictometry International Corp.

Plate 4-6: Barge, tugboat, and shipping activity. Looking north toward mouth of Gowanus Canal at 22nd St.

The New York State SPDES database lists three permitted sites that could discharge to Gowanus Canal. These sites are the Universal Fixture Corporation (SPDES permit NY0036668), the Astoria Generating Company's Gowanus Gas Turbine site (SPDES permit NY0201006), and the Amerada Hess Corporation's Brooklyn Terminal (SPDES permit NY0110001). Of these SPDES-permitted sites, the Universal Fixture Corp. discharge represents cooling/process effluent, and the other two represent stormwater runoff from barges or loading docks, respectively. Table 4-1 presents a summary of the SPDES permit limits for these sites as well as a summary of available measured monitoring data. As shown, the permitted pollutants include metals and solvents as well as pH and oil and grease. With the exception of the foaming agent limit from barge runoff and a single excursion in pH from the Universal Fixture Corp, the permit limits appear to be met consistently. While these sites could represent potential sources of toxics-related pollutants, they do not appear to represent sources of pollution that would affect the dissolved oxygen or bacteriological levels in the Canal.

Overall, the total contribution of flow from these additional point sources was determined to be insignificant relative to CSO and stormwater inputs. The 154 MGD average induced flow resulting from the Flushing Tunnel, as described elsewhere in this report, further diminishes the significance of these inputs.

4.5 CURRENT WATER QUALITY CONDITIONS

As described in Section 4.1, NYCDEP and others have conducted a number of field investigations in Gowanus Canal since 1982. These investigations documented water quality problems such as low dissolved oxygen and aesthetics problems such as exposed sediments, odors, and floatables. As described in Section 1.2.3, Gowanus Canal appears on the NYSDEC "Section 303(d) List of Impaired Waters" due to "dissolved oxygen/oxygen demand" from "urban/storm/CSO" inputs (NYSDEC, 2007).

Improving water quality in Gowanus Canal has been the subject of several studies and projects since 1982. Analyses performed as part of the Gowanus Canal 201 Facility Plan Water Quality Study (1982) and the Inner Harbor CSO Facility Planning Project (1993) indicated that the Canal's limited capacity for pollutant dispersal was a primary factor affecting water quality, and both studies recommended rehabilitation of the Gowanus Canal Flushing Tunnel, an existing but inoperable engineering control designed to improve circulation and exchange of Canal waters by pumping water through a 12-foot diameter tunnel from Upper New York Bay at Buttermilk Channel to the head of Gowanus Canal (as described in Section 5.7.1). As described in Section 4.1.1, water quality was monitored both before and after the Flushing Tunnel was returned to service in 1999.

As presented in the remainder of this section, the Inner Harbor Project rehabilitation of the Flushing Tunnel succeeded in returning the Tunnel to service, and the Flushing Tunnel was shown to be effective at improving water quality in the Canal. However, the pumping system was found to be deficient in terms of both the flushing rates it achieved and, more significantly, its reliability. As described in Section 5.8, the Gowanus Facilities Upgrade Project developed a plan to improve these aspects of the flushing system.

NYC_00007152
03082010_Gowanus_DEP_Prod DEP_E_PMP_00005949

Table 4-1. NYSDEC Permitted Dischargers to Gowanus Canal

							Maximum Permitted Concentrations (mg/L)												
							0.1	1.0	0.8	2.0	1.1	6.0 - 9.0	90.0	15.0	0.1	0.1	0.1	0.1	0.1
Facility Name	**NPDES Number**	**Pipe Number**	**Type of Discharge**	**Statistics for Measured Parameters**	**Permited Flow**	**Monitored Flow**	**Chromium hexavalent**	**Total Chromium**	**Total Copper**	**Total Nickel**	**Total Cyanide**	**pH**	**Water Temperature**	**Oil and Grease**	**Benzene**	**Ethylbenzene**	**Toluene**	**Xylene**	**Foaming Agents**
					gpd	*gpd*	*mg/L*	*mg/L*	*mg/L*	*mg/L*	*mg/L*	*su*	*F*	*mg/L*	*mg/L*	*mg/L*	*mg/L*	*mg/L*	*mg/L*
Universal Fixture Corp.	NY0036668	001	Industrial Wastewater and Non-Contact	Sample		56	18	18	18	18	9	17	18						
				Minimum		697	0.0001	0.0001	0.0018	0.0001	0.0003	5.2	69						
				Average		699	0.0002	0.0002	0.0110	0.0005	0.0005	6.8	71						
				Maximum	6,000	703	0.0006	0.0010	0.0392	0.0070	0.0006	7.5	72						
Astoria Generating Co., LC Gowanus Gas Turbine	NY0201006	001	Stormwater	Sample		39								39	15	15	15	15	
				Minimum		200								2.10	0.0005	0.0005	0.0005	0.0005	
				Average		10,656								8.98	0.0005	0.0005	0.0005	0.0005	
				Maximum		30,000								14.50	0.0005	0.0005	0.0005	0.0005	
	NY0201006	002	Stormwater	Sample		42								42	15	15	15	15	
				Minimum		200								4.0	0.0005	0.0005	0.0005	0.0005	
				Average		10,120								10	0.0005	0.0005	0.0005	0.0005	
				Maximum		30,000								15	0.0005	0.0005	0.0010	0.0010	
	NY0201006	003	Stormwater	Sample		38								38	13	13	15	14	
				Minimum		200								2.0	0.0005	0.0005	0.0005	0.0005	
				Average		10,282								8.0	0.0005	0.0005	0.0005	0.0005	
				Maximum		30,000								14.8	0.0005	0.0005	0.0005	0.0005	
	NY0201006	004	Stormwater	Sample		36								36	15	15	2	15	
				Minimum		200								2.0	0.0005	0.0005	0.0005	0.0005	
				Average		10,717								6.9	0.0005	0.0005	0.0005	0.0005	
				Maximum		30,000								14.6	0.0005	0.0005	0.0005	0.0005	
Amerada Hess Corp.	NY0110001	001	Stormwater	Sample		8						8		8	1	1	1	1	2
				Minimum		6,000						6.9		5.0	0.001	0.001	0.001	0.002	0.109
				Average		26,143						7.3		5.5	0.001	0.001	0.001	0.002	0.123
				Maximum		72,000						8.4		8.4	0.001	0.001	0.001	0.002	0.136

03082010_Gowanus_DEP_Prod

NYC_00007153

DEP_E_PMP_00005950

4.5.1 Measured Water Quality Prior to Flushing Tunnel Reactivation

In 1982, the Gowanus Canal 201 Facility Plan Water-Quality Study established that water quality in Gowanus Canal was significantly impaired. The Inner Harbor CSO Facility Planning Project reinforced that finding with wet-weather, dry-weather, and special sediment surveys conducted from May through September 1989. These surveys indicated that much of the waterbody was hypoxic (low dissolved oxygen) or anoxic (no dissolved oxygen), particularly following a wet-weather event and particularly near the head of the Canal. High levels of coliform bacteria, TSS, and BOD were also observed following wet-weather events. In addition, floatables, noticeable odors, and poor water clarity were documented. New York State placed Gowanus Canal on its 303(d) listing of impaired waterbodies due to "dissolved oxygen/oxygen demand" caused by "urban/storm/CSO" discharges (NYSDEC, 2007).

Figure 4-21 presents the water quality measured at various locations in Gowanus Canal during the summer months (June to September) from 1984 to 1998. During this period of time, water quality was measured at seven different locations in the Canal—at least one station in each of the five "zones" shown on Figure 4-1. For each location, Figure 4-21 presents the average at the surface (upward-pointing triangles) and bottom (downward-pointing triangles), the standard deviations (horizontal bars at plus/minus one standard deviation), the maximum and minimum measurements (ends of vertical range bars), and the number of samples (value shown just above range bar). The top panel demonstrates that dissolved oxygen levels in the Canal—particularly upstream of Hamilton Avenue—were typically below the New York State water quality standard of 3.0 mg/L (Class SD) and that there was little difference between surface and bottom measurements at any given time. Dissolved oxygen levels downstream of Hamilton Avenue and in Gowanus Bay were higher and more variable. The second panel displays the indicator bacteria (fecal coliform) levels in the Canal, though the existing Class SD designation is not associated with uses requiring indicator bacteria standards. As expected, the fecal coliform levels generally decrease downstream toward Gowanus Bay.

4.5.2 Receiving Water Modeling Analysis of Water Quality

A receiving water model of Gowanus Canal and Bay was constructed as described in Section 4.1.4 to simulate hydrodynamics and water quality in the Canal. The modeling analysis indicated that the depressed dissolved oxygen levels in the Canal were the result of CSO discharges in conjunction with limited hydraulic flushing. The top panel of Figure 4-22 presents the components of the dissolved oxygen deficits throughout Gowanus Canal and Bay, as determined using the receiving water model as an annual average for conditions matching those prior to reactivation of the Flushing Tunnel. The graphic shows that, of the 9.5-mg/L "maximum" (saturation) level of dissolved oxygen, all factors together consume as much as about 8 mg/L at the head of the Canal to as little as about 2 mg/L near the mouth of the Canal. At the head of the Canal, CSO discharges are responsible for about 6 mg/L of the 8-mg/L deficit, with the remainder of the deficit resulting from sediment oxygen demand (SOD) and deficit imported from the model boundary at Gowanus Bay/Upper New York Bay. Discharges from the single outfall at the Gowanus Pump Station (RH-034) dominate the CSO impacts throughout the entire Canal. Moving away from the head, the impact of CSO discharges and SOD diminishes and the relative impact of the boundary deficit increases.

NYC_00007154
03082010_Gowanus_DEP_Prod
DEP_E_PMP_00005951

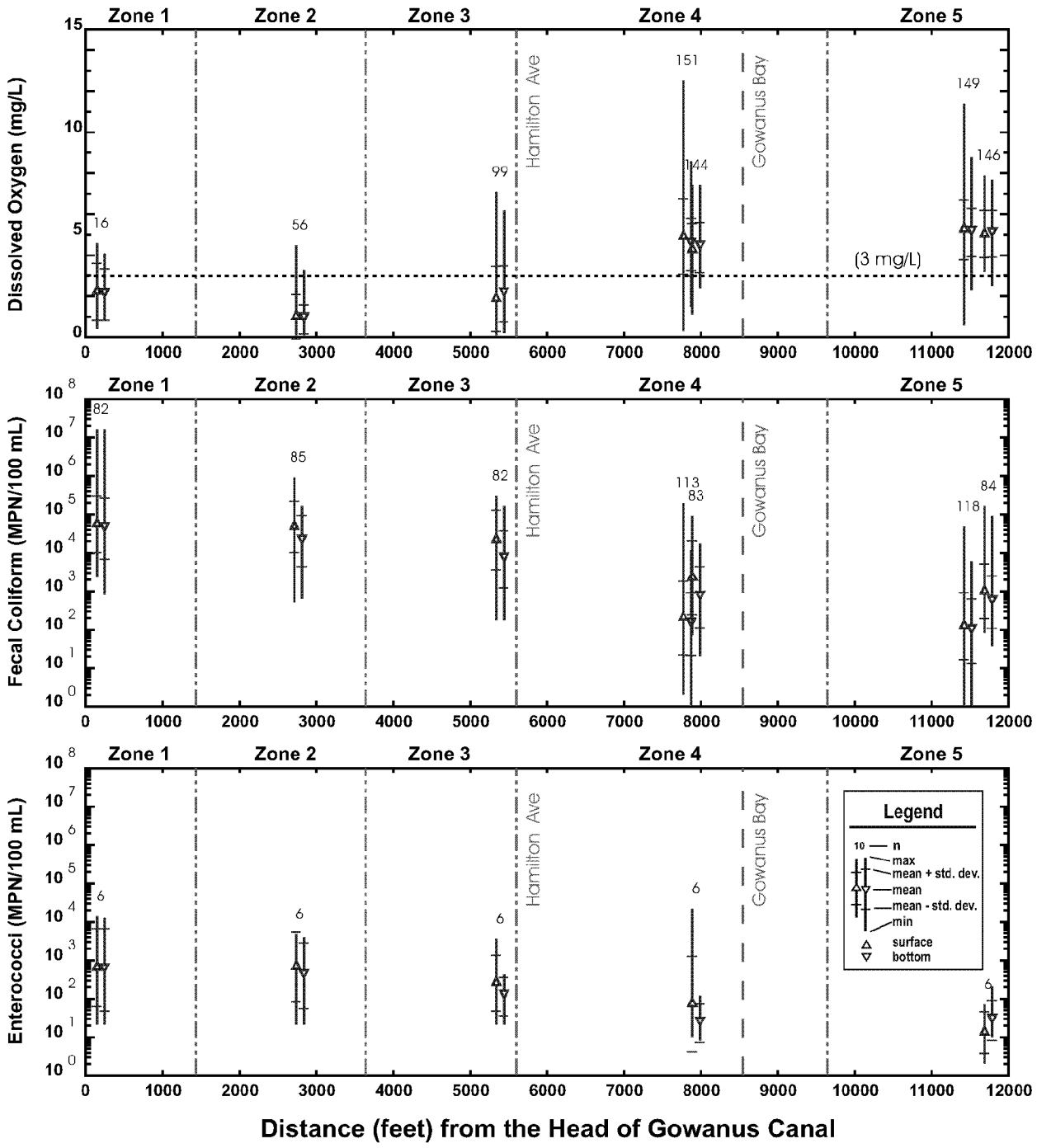

Dissolved Oxygen, Fecal Coliform and Enterococci Concentration Before Reactivation of Flushing Tunnel June-September, 1984-1998

New York City
Department of Environmental Protection

Gowanus Canal Waterbody/Watershed Facility Plan

FIGURE 4-21

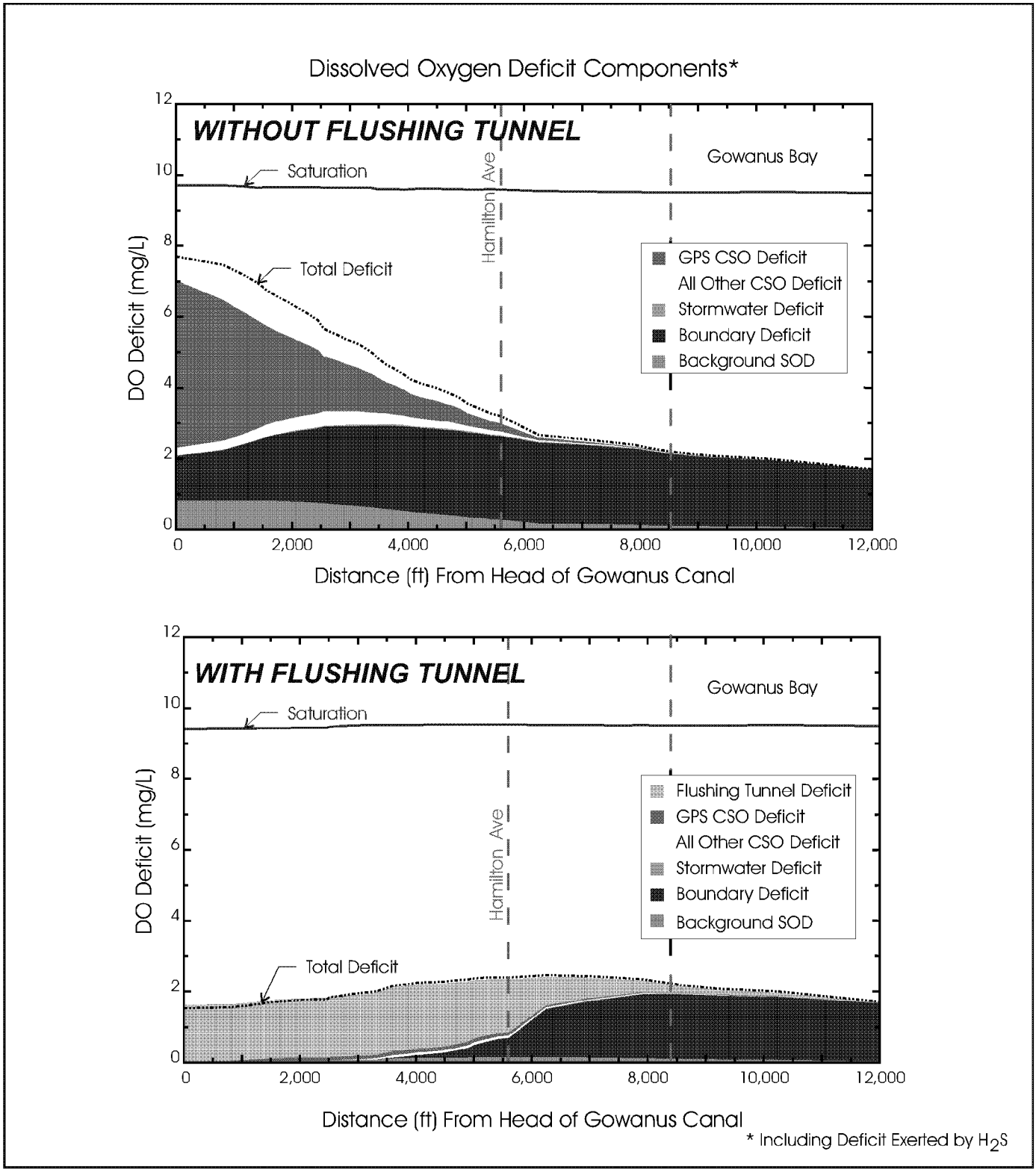

New York City
Department of Environmental Protection

Dissolved Oxygen Deficit Components Without and With Gowanus Canal Flushing Tunnel

Gowanus Canal Waterbody/Watershed Facility Plan

FIGURE 4-22

In order to assess the potential benefit of reactivating the Flushing Tunnel, the receiving water model was modified to include the pumping of water from Buttermilk Channel to the head of the Canal per the Inner Harbor CSO Facilities Plan. The predicted results of this action, as shown on the bottom panel of Figure 4-22, were dramatic, with the maximum deficit from all factors decreasing to about 2.5 mg/L from 8 mg/L. The relative impact from CSOs diminishes significantly, and instead the deficits associated with the boundaries—Buttermilk Channel and Gowanus Bay—dominate the deficit within the Canal.

According to the modeling analysis, reactivating the Flushing Tunnel would deliver Upper New York Bay water to the Canal and would not only supply higher dissolved oxygen concentrations but would also improve the Canal's assimilative capacity for pollutant discharges by enhancing circulation and exchange with the Gowanus Bay boundary. The artificial circulation would provide for a flushing action that would help to minimize sedimentation near the head of the Canal. Based on analyses like this, the Inner Harbor CSO Facility Plan, finalized in 1993, included the recommendation to rehabilitate the Gowanus Canal Flushing Tunnel. This work was completed and the Tunnel was reactivated on March 5, 1999.

4.5.3 Comparison of Measured Water Quality Before and After Flushing Tunnel Reactivation

As a result of implementation of the Inner Harbor CSO Facility Plan, the Gowanus Canal Flushing Tunnel was rehabilitated and reactivated on March 5, 1999. As described in Section 4.1.1, several data collection programs have monitored Gowanus Canal water quality and other conditions before and/or after the Flushing Tunnel reactivation. The ongoing NYCDEP Harbor Survey program has monitored constituents at one Canal location downstream of Hamilton Avenue (station G2, Figure 4-1) with a twice-monthly frequency year-round both before and after the Tunnel reactivation. Inner Harbor CSO Facility Plan studies involved sampling at four locations throughout the Canal (see Figure 4-1) from May through September 1989 through 1991. The NYCDEP collected hydrodynamic, water quality, and biological data at five locations in the Canal and Buttermilk Channel (Figure 4-4) from November 1998 through March 2000 as part of a special study to characterize conditions before and after the reactivation of the Tunnel (Hazen and Sawyer, 2001). In 2000, the Harbor Survey Tributary Monitoring program began regular monitoring at four locations in Gowanus Canal (Figure 4-4). The Harbor Survey has also performed extra monitoring at these stations on several occasions when the Flushing Tunnel was deactivated temporarily for maintenance and repairs. In addition, the NYCDEP's Sentinel Monitoring Program also collects fecal coliform data in Gowanus Canal and Bay (Figure 4-1). Water quality monitoring was also performed during the execution of USA Project FSAPs. Data collected during these monitoring programs can be used to characterize Gowanus Canal water quality conditions before and after reactivation of the Gowanus Canal Flushing Tunnel.

Figure 4-23 presents the water quality measured at various locations in Gowanus Canal during the summer months (June to September) from 1999 through 2005 (i.e., after the Flushing Tunnel had been reactivated). During this period of time, dissolved oxygen was measured at 15 locations in the Canal, with at least one station in each of the five "zones" shown on Figure 4-1. At each sampling station, Figure 4-23 presents the average at the surface (upward-pointing triangles) and bottom (downward-pointing triangles), the standard deviations (horizontal bars at plus/minus one standard deviation), the maximum and minimum measurements (ends of vertical

NYC_00007157
03082010_Gowanus_DEP_Prod
DEP_E_PMP_00005954

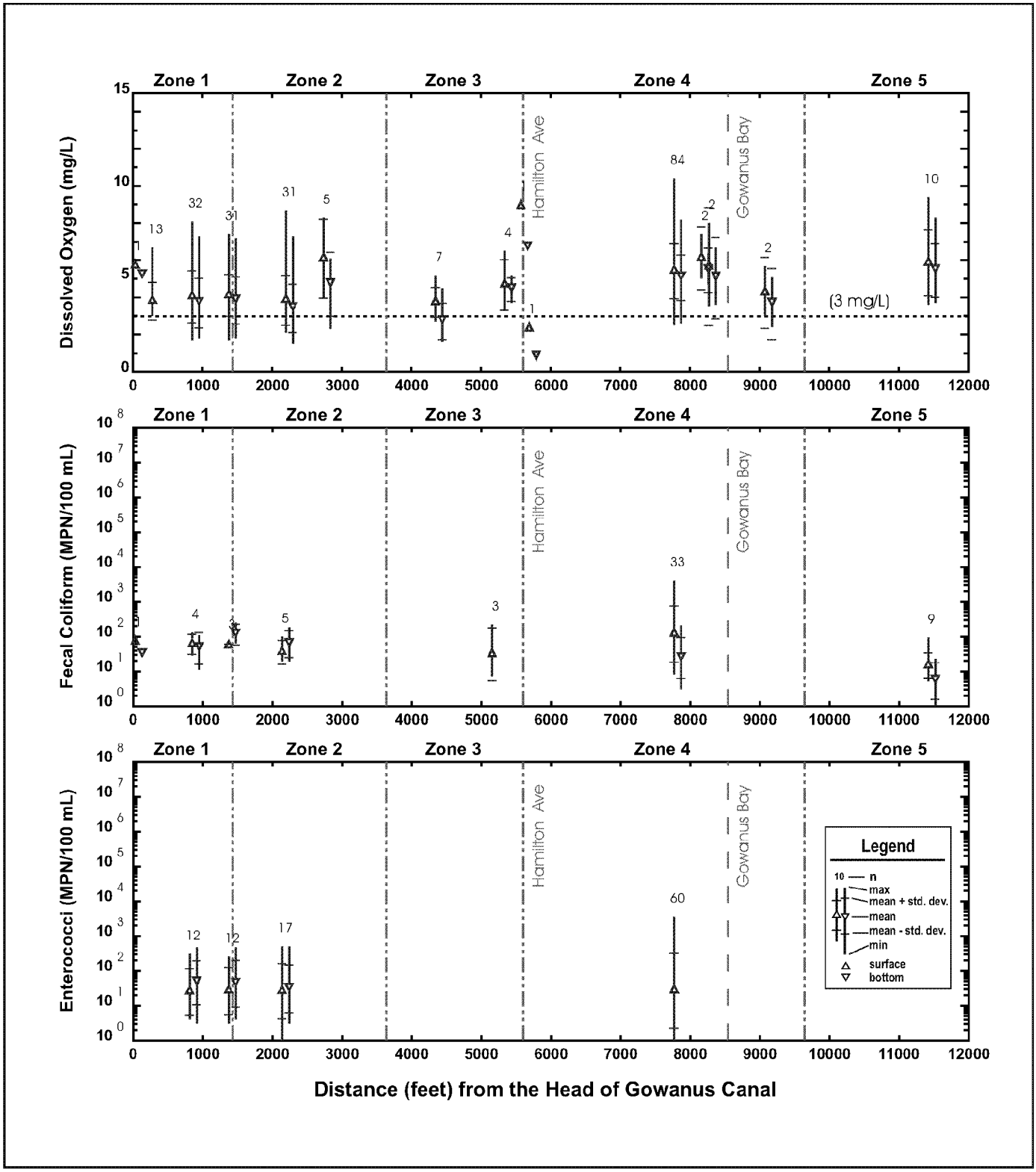

Dissolved Oxygen, Fecal Coliform and Enterococci Concentrations After Reactivation of Flushing Tunnel June-September, 1999-2005

New York City
Department of Environmental Protection

Gowanus Canal Waterbody/Watershed Facility Plan

FIGURE 4-23

range bars), and the number of surface samples (value shown just above range bar). Comparison of Figure 4-23 to Figure 4-21 demonstrates the measured impact of reactivating the Flushing Tunnel in early 1999.

The top panel of Figure 4-23 presents the dissolved oxygen levels measured over six summers with the Flushing Tunnel active in its present configuration, and includes sampling performed during occasions when the Flushing Tunnel was inactive due to low-tide conditions or shutdowns for maintenance or repair. Inspection of the graphic shows average measurements above 3.0 mg/L at all sampling stations having more than one observation. (A single observation made during the USA study tributary toxicity sampling in 2003 at station GOWCT04—see Figure 4-12—was lower than other measurements made at the Hamilton Avenue Bridge.) These measurements represent a significant improvement over levels measured in summer periods prior to the reactivation of the Flushing Tunnel (Figure 4-21).

The middle and bottom panels of Figure 4-23 present similar displays for measured fecal coliform and enterococci bacteria levels. As shown, the fecal coliform levels in the Canal upstream of Hamilton Avenue appear to be roughly three orders of magnitude lower with the Flushing Tunnel active versus without the Flushing Tunnel, though the low number of measurements made during the post-activation period may not provide conclusive results. Similarly, enterococci bacteria levels also appear to improve by at least one order of magnitude with the Flushing Tunnel active, but the low number of measurements made during the pre-activation period may not provide conclusive results.

In order to better compare water quality conditions before and after reactivation of the Flushing Tunnel, data collected within certain "data review zones" (as shown on Figure 4-1) were grouped and displayed in a probability format to show the relative variation in the data before and after reactivation of the Flushing Tunnel. Figure 4-24 presents the dissolved oxygen data measured near the surface (open circles) and near the bottom (closed circles) within each data review zone (with the top panel corresponding to the zone nearest the head, and subsequent panels moving toward Gowanus Bay). "N," the number of surface observations included in each grouping, is indicated in the lower right corner of each panel. The probability scale shows the percentage of observations less than or equal to the ordinate value. Data collected prior to reactivation of the Flushing Tunnel is shown in the left column, while data after reactivation is shown in the right column. (Data presented in the right column include measurements taken when the Flushing Tunnel was not operating due to low-tide conditions or shutdowns for maintenance or repair.) A horizontal line designates 3 mg/L, which corresponds to the Class SD standard for dissolved oxygen.

Figure 4-24 demonstrates how, before reactivation of the Flushing Tunnel (left column), dissolved oxygen concentrations upstream of Hamilton Avenue were typically less than 3 mg/L and frequently near zero. In Zone 2 (second panel), more than 80 percent of the observed dissolved oxygen levels were less than 3 mg/L, and roughly half of all measurements were less than 1 mg/L. After reactivation (right column), observed dissolved oxygen concentrations improved significantly, particularly in the upstream portions of the Canal. Median concentrations improved to above 3 mg/L in all zones, and the frequency of concentrations lower than 3 mg/L dropped to less than 20 percent in Zones 1 and 2 (top two panels).

NYC_00007159
03082010_Gowanus_DEP_Prod
DEP_E_PMP_00005956

03082010_Gowanus_DEP_Prod

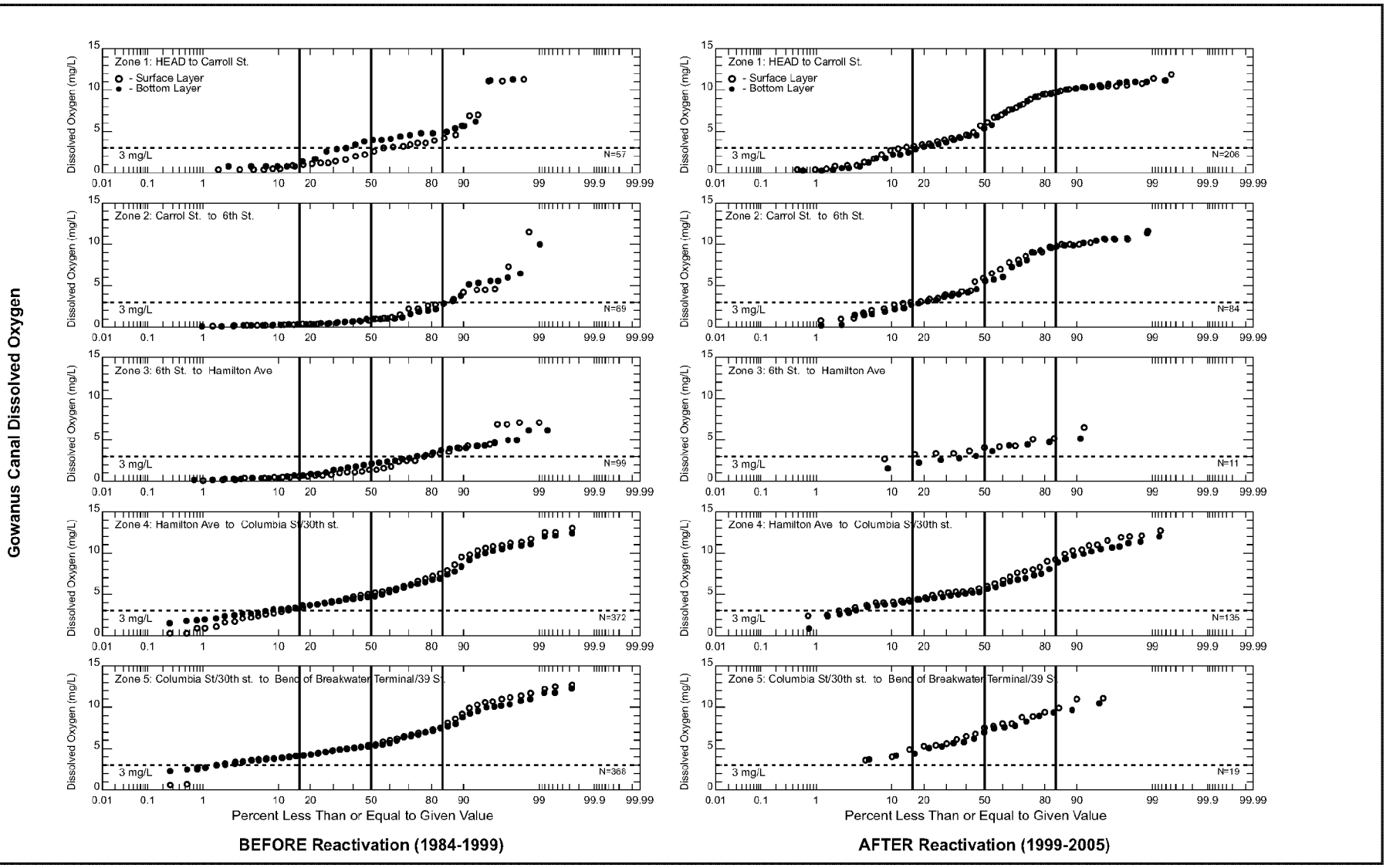

New York City
Department of Environmental Protection

Gowanus Canal Waterbody/Watershed Facility Plan

Dissolved Oxygen Concentrations Before and After Flushing Tunnel Reactivation

FIGURE 4-24

DEP_E_PMP_00005957
NYC_00007160

Figure 4-25 is a similar presentation for fecal coliform, which serves as an indicator of water quality (no bacteria standard is applicable in Gowanus Canal.) The data demonstrate that the Flushing Tunnel reduced fecal coliform concentrations by an order of magnitude or more throughout the Canal.

Although the monitoring data demonstrate that the reactivation of the Flushing Tunnel vastly improves water quality in Gowanus Canal, the flushing system was found to be deficient in terms of the achieved flushing rates and with respect to the reliability of the pumping system. Although the design capacity of the pumping system is 300 MGD, it is able to deliver an average of only about 154 MGD, due in part to its susceptibility to tidal conditions (the system shuts down at low tide) and in part to a significant occlusion in the Flushing Tunnel itself. Due to a lack of redundancy, nonstandard equipment, and the fact that critical system elements are submerged, the system has also proved to be unreliable and costly to repair and maintain. The Gowanus Facilities Upgrade Project has developed cost-effective solutions to address the deficiencies in the present system (see Section 5.9.2). The upgrades would increase the pumping rate to an average of about 215 MGD.

4.5.4 Receiving Water Modeling Analysis - Baseline Condition

As stated in Section 4.1.4, mathematical modeling is a useful tool to evaluate the impacts of engineering alternatives and other factors on water quality and uses in a particular waterbody. The mathematical modeling framework (Figure 4-15) developed for the Gowanus Canal waterbody/watershed assessment area includes a "landside" (rainfall-runoff/collection system) model for the watershed, a receiving water model with hydrodynamic and water quality components for Gowanus Canal and Bay, and the SWEM model to establish boundary conditions in Upper New York Bay.

A critical issue in evaluating engineering alternatives and assessing the attainment of water quality and water use goals is the selection of a representative condition for which the criteria and standards can be evaluated. Using this representative "Baseline" condition allows a host of different engineering alternatives to be evaluated on a common basis so that differences in impacts are attributable to differences in the alternatives. Because water quality conditions in Gowanus Canal are impacted by wet weather factors, selection of a precipitation condition directly affects the evaluation of whether water quality goals are assessed. The selection of a rainfall "design year" can be arbitrary, but for planning purposes, a long-term, annual average condition is appropriate and is consistent with the CSO Policy (USEPA, 1995a). The design year should also reflect population and water use conditions that are consistent with the planning horizon. Finally, the Baseline condition should reflect the state of facilities prior to implementation of long-term CSO controls.

As indicated above, all model simulations were conducted using a common set of conditions appropriate for long-term planning. The Baseline condition represents the state and operation of the sewer system and other facilities in a manner that predates implementation of any long-term CSO abatement plans, but does include implementation of the CSO Policy nine minimum controls and existing permit requirements regarding system wet-weather capacity, and a projected future condition with regard to population and water use. For the landside/watershed model, the specific design conditions established for the Baseline scenario were discussed in

NYC_00007161
03082010_Gowanus_DEP_Prod
DEP_E_PMP_00005958

03082010_Gowanus_DEP_Prod

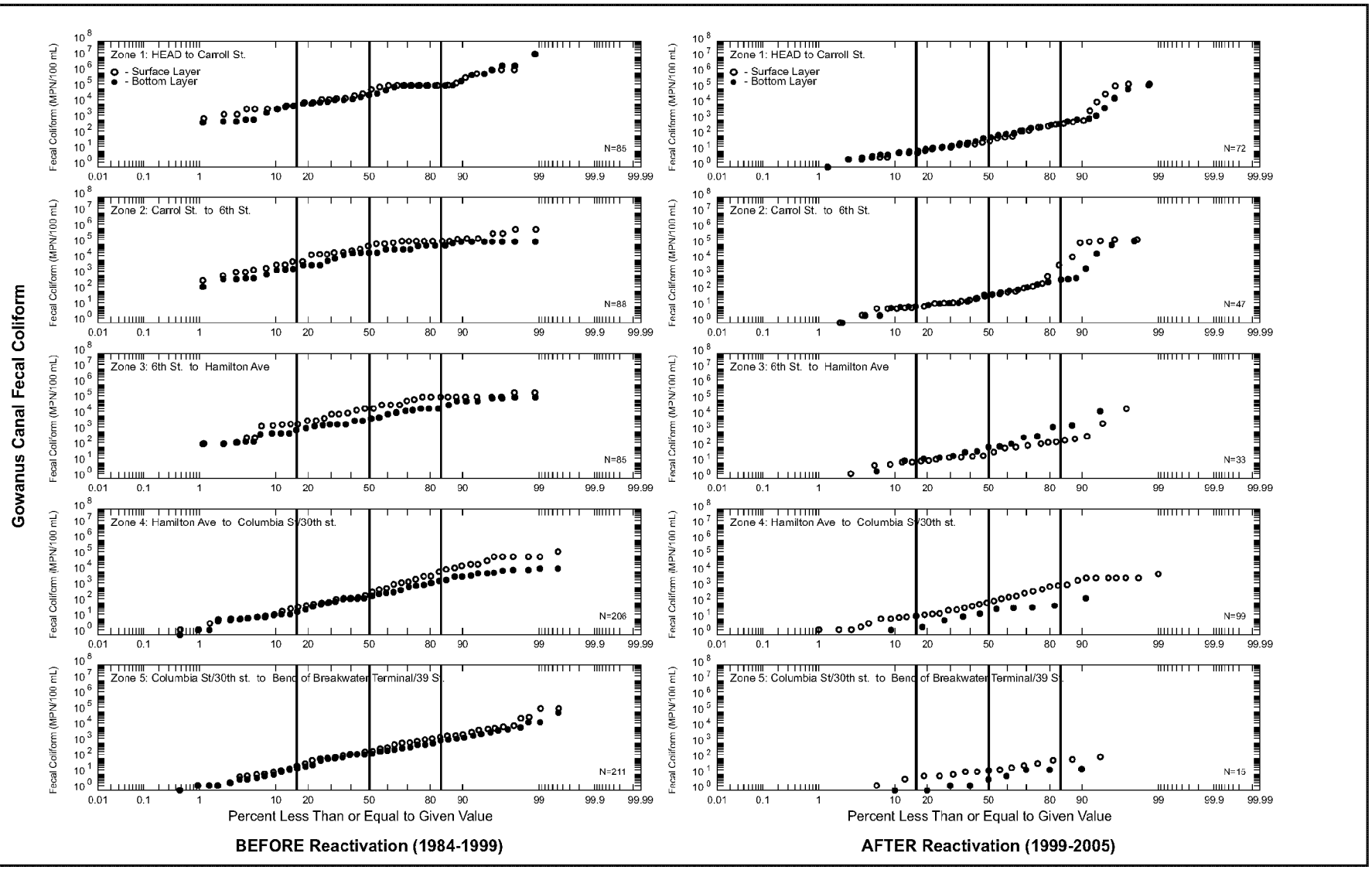

New York City
Department of Environmental Protection

Gowanus Canal Waterbody/Watershed Facility Plan

Fecal Coliform Concentrations Before and After Flushing Tunnel Reactivation

FIGURE 4-25

DEP_E_PMP_00005959
NYC_00007162

Section 3.4.3. Relative to water-quality modeling, the Baseline design condition incorporates the Baseline landside discharges (CSOs and stormwater), and applies meteorological, tidal, and other boundary information (water temperature, wind, tidal elevation, tidal currents, etc.) associated with the 1988 design precipitation year, as appropriate. The Baseline design condition does not include operation of the Gowanus Canal Flushing Tunnel.

In summary, the Baseline design condition represents the following:

- A typical annual precipitation record (JFK 1988) having long-term average total rainfall volume and storm duration;
- Other environmental conditions (meteorology, tidal conditions, water temperature and salinity, winds, etc.) corresponding to the 1988 calendar year selected above;
- Dry-weather flow rates at year 2045 projections; for the Red Hook (40 MGD) and Owls Head (115 MGD) WPCPs;
- Wet-weather capacity from 2003, as determined from the "top-ten storm" analysis at the Red Hook (113 MGD) and Owls Head (235 MGD) WPCPs and at the Gowanus Pump Station (28.5 MGD);
- Gowanus Pump Station discharging flow to the Bond-Lorraine Sewer (per current conditions);
- Sedimentation levels in sewers associated with reasonable maintenance. In most cases, sewers were modeled as clean conduits. However, in the 72-inch-diameter Bond-Lorraine Sewer, where sedimentation buildup has been a chronic problem, modeling analysis assumed 15 inches through most of the sewer and 18 inches upstream of the constriction at Bond and 5th Streets.
- No operation of the Gowanus Canal Flushing Tunnel.

To illustrate the impact of the reactivated Gowanus Canal Flushing Tunnel, a second model simulation was also performed. In this "Existing" scenario, all conditions were identical to the Baseline, except that the Gowanus Canal Flushing Tunnel was added to match its current operational parameters: a tide-dependent flow rate varying from 0 MGD at low tide to 195 MGD at high tide, and an average daily flow rate of 154 MGD.

Results of the receiving water model for the Baseline and Existing conditions are summarized in Figures 4-26 and 4-27. Figure 4-26 presents the calculated dissolved oxygen spatially as annual averages (top panel), annual minima (middle panel), and in terms of the percentage of annual hours projected to attain the Class SD standard of not less than 3 mg/L (bottom panel). With respect to the Baseline condition, the graphics show that dissolved oxygen levels gradually increase moving away from the head of the Canal, where concentrations average under 3.0 mg/L. Minimum dissolved oxygen concentrations are less than 3 mg/L (and hence are not expected to meet the current Class SD water quality standards) in most of the Canal, with only the 2,500 feet near the mouth calculated to meet that criterion at all times. As a whole,

NYC_00007163
03082010_Gowanus_DEP_Prod DEP_E_PMP_00005960

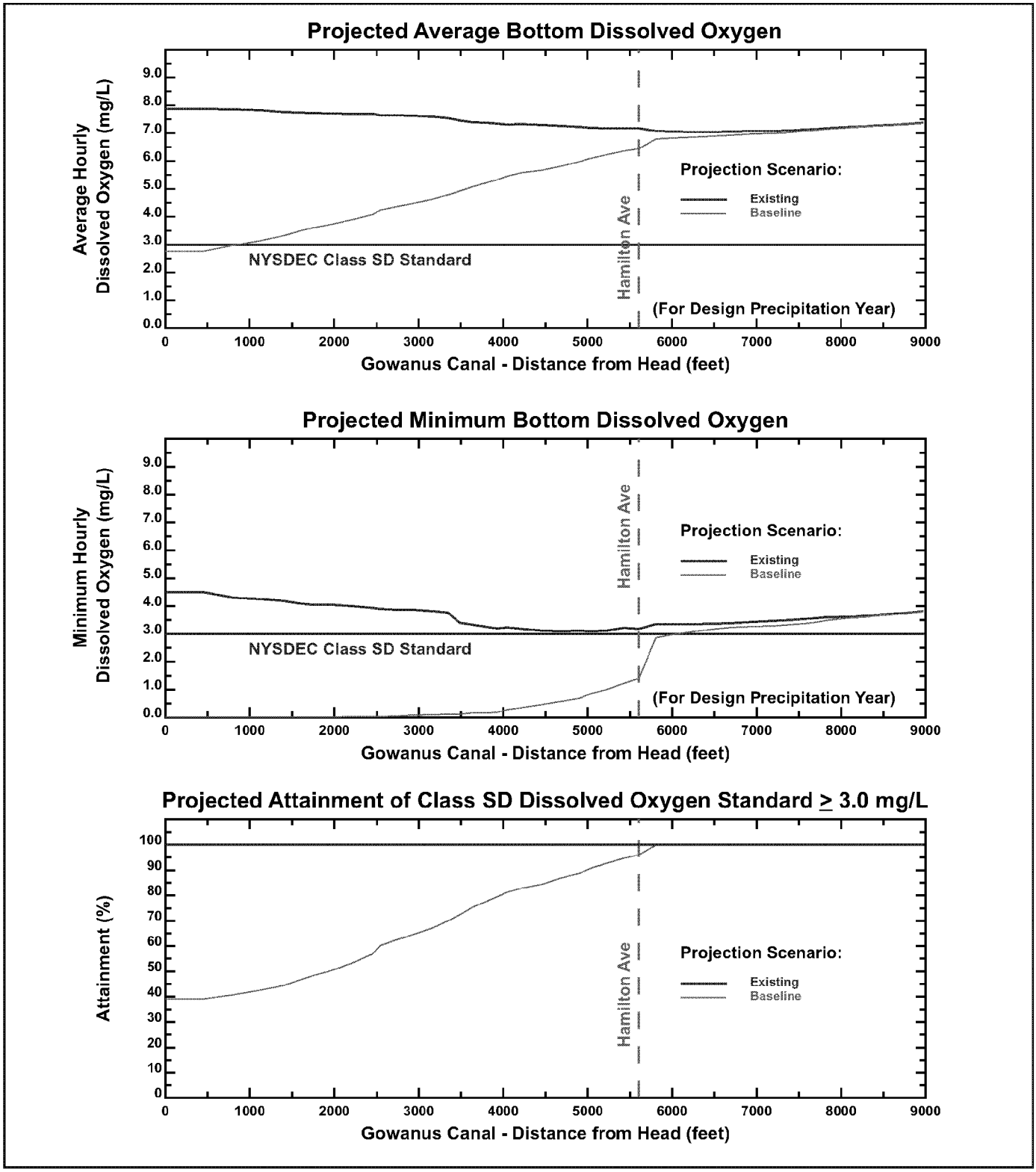

New York City
Department of Environmental Protection

Projected Average and Minimum Dissolved Oxygen and Attainment of Applicable Class SD Standard Baseline and Existing Conditions

Gowanus Canal Waterbody/Watershed Facility Plan

FIGURE 4-26

Gowanus Canal compliance is determined by dissolved oxygen at the spatial minimum (the head), where the Class SD standard is met about 39 percent of the time. With the Flushing Tunnel activated, projected dissolved oxygen levels dramatically improve throughout the Canal. The lowest dissolved oxygen concentrations are projected to occur between 4,000 and 5,000 ft from the head (roughly, between the 5th Street and Hamilton Avenue), where minimum hourly values are at or just above 3 mg/L. As a result, the projected attainment of the SD criterion is 100 percent.

Figure 4-27 presents the calculated concentrations of total coliform (top panel), fecal coliform (middle panel), and enterococci (bottom panel) as geometric means and ranges for hourly model projections for a typical year along the length of the Canal. With respect to the Baseline condition, calculated concentrations for these indicator bacteria generally decrease from the head of the Canal toward the mouth. Geometric mean concentrations calculated for total coliform range from the order of 100 MPN/100mL near the mouth to about 3,000 MPN/100mL at the head, where the maximum concentration is on the order of 5 million MPN/100mL. Geometric mean concentrations calculated for fecal coliform range from the order of 30 MPN/100mL near the mouth to about 700 MPN/100mL at the head, where the maximum concentration is on the order of 1 million MPN/100mL. Geometric mean concentrations calculated for enterococci range from the order of 10 MPN/100mL near the mouth to about 400 MPN/100mL at the head, where the maximum concentration is on the order of 50,000 MPN/100mL. With respect to the Existing condition, pathogen levels are projected to decrease significantly near the head, but not near the mouth. At the head, geometric mean total coliform, fecal coliform, and enterococci concentrations are projected to be on the order of 200, 40, and 7 MPN/100 mL, respectively, and are roughly an order of magnitude lower than the Baseline projections. Similarly, maximum values are projected to be on the order of 1 million, 20,000, and 10, 000 MPN/100 mL, respectively, all nearly an order of magnitude lower than the Baseline projections.

Gowanus Canal is an urban waterbody subject to industrial uses. The NYSDEC recognizes this in its designation of Gowanus Canal as a Class SD waterbody, for which contact recreational use criteria are not applicable.

4.5.5 Pollutants of Concern

As described in Section 1.2.3, the Final New York State 2006 Section 303(d) List of Impaired Waters identifies Gowanus Canal as an impaired waterbody with the cited cause as dissolved oxygen and oxygen demand due to urban runoff, storm water, and CSO discharges. The field investigations and water quality modeling analyses discussed above in Section 4 confirm these findings, and also indicate that floatables represents an additional pollutant of concern as an aesthetics issue.

4.5.6 Other Pollutants and Water Quality Issues

Beyond the pollutants of concern described in Section 4.5.5, other water quality issues of interest include levels of indicator bacteria, exposed sediment mounds and associated odors, and toxicity in the water column and sediments.

NYC_00007165
03082010_Gowanus_DEP_Prod
DEP_E_PMP_00005962

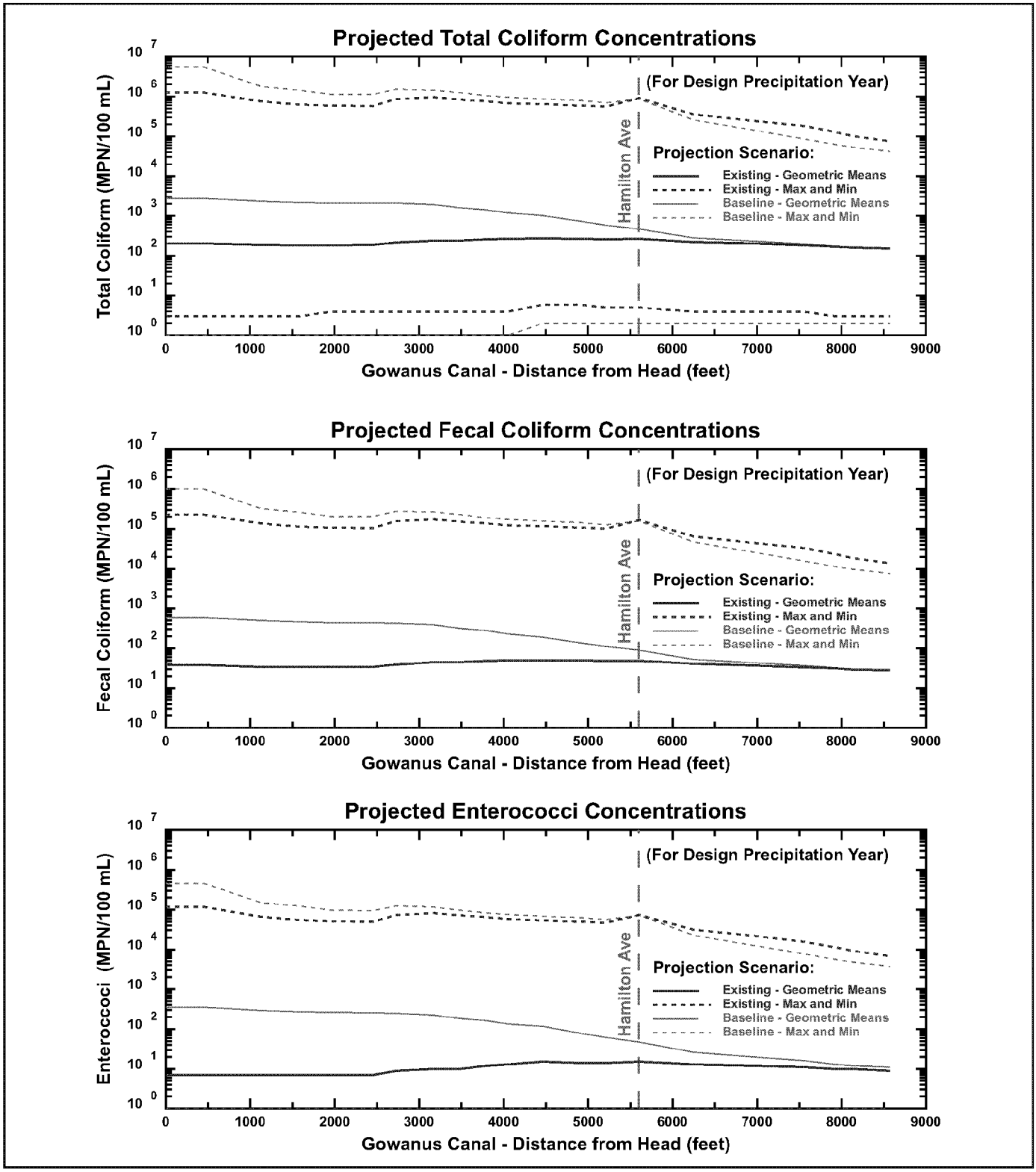

New York City
Department of Environmental Protection

Projected Pathogen Concentrations
Baseline Conditions

Gowanus Canal Waterbody/Watershed Facility Plan

FIGURE 4-27

Indicator Bacteria

Gowanus Canal's waterbody classification of SD does not support recreational uses and hence no indicator bacteria standards are applicable. However, indicator bacteria can provide a measure of water quality.

CSO Sediment Mounds and Odors

The CSO sediment mounds in Gowanus Canal represent an aesthetic issue, primarily due to the odors that are released when the sediments are exposed at low tide.

Water Column and Sediment Toxicity

Water column and sediment toxicity tests were conducted by the NYCDEP's USA Project in 2003, which was described in Section 2.1.2. Toxicity tests performed on water column samples taken at the three sampling stations in Gowanus Canal were negative. Sheepshead minnow survival exceeded 97 percent, and mysid shrimp survival was 95 percent, at all three stations, although in both cases growth was lower than observed at the respective control group stations. The growth results may reflect natural variability among water samples rather than a response to local stressors. With the exception of the sediment sample taken from the head of Gowanus Canal (GOWCT01), the toxicity of sediments to the amphipod, *Leptocheirus plumulosus*, was apparently sufficient to have caused almost 100 percent mortality before the chronic growth tests could be completed (28 days). This result was expected, based on the sensitivity of the amphipod relative to other types of organisms. In contrast, amphipod survival in the sample collected from the head of Gowanus Canal was 80 percent, and growth was exceeded only by the control and one sample collected from near the mouth of the Bronx River. Given the variability in sediments resulting from Flushing Tunnel operation, the sediment sample taken at the head of Gowanus Canal may not have been representative of the area as a whole although it may reflect a positive effect of NYCDEP's reactivation of the Gowanus Canal Flushing Tunnel.

Results of Toxicity Characteristic Leaching Procedure (TCLP, a laboratory procedure designed to determine the mobility of contaminants) reported by Sunset Energy Fleet (2002) indicated that lead, chromium, cadmium, mercury and PCBs exceeded regulatory criteria for Resource Conservation and Recovery Act (RCRA) listed hazardous constituents in Gowanus Bay sediments. These results are consistent with those reported by the USACE (USACE, 2003b), which compared contaminant levels in Gowanus Canal sediments to the NYSDEC Technical and Administrative Guidance Memorandum (TAGM) cleanup levels for land-based hazardous waste sites.

The NYSDEC TAGM 4046 Determination of Soil Cleanup Objectives and Cleanup Levels addresses the restoration of inactive hazardous waste sites, specifically individual Federal Superfund, State Superfund, 1986 Environmental Quality Bond Act Title 3, and Responsible Party sites; categories in which Gowanus Canal does not fit. The TAGM levels are not enforceable remediation targets for cleanup of marine sites, but almost forty contaminants detected by the USACE exceeded these guidance values, spanning heavy metals, PCBs, volatile and semi-volatile organic compound lists, strongly indicating a contamination problem in bottom sediments in Gowanus Canal.

NYC_00007167
03082010_Gowanus_DEP_Prod
DEP_E_PMP_00005964

The data collected by the USACE was reviewed by NYCDEP's USA Project and compared to other past and ongoing related data collection efforts in New York Harbor. The other data sources included unpublished data collected in 1994 and 1997 by NYCDEP for planning dredging activities in Gowanus Canal, similar data collected by the NYCDEP in 2001 for dredging Paerdegat Basin, and preliminary data collected by the New York/New Jersey HEP Contaminant Assessment and Reduction Project (CARP) from 1998 through 2001. The comparison indicated that USACE and NYCDEP data collected in Gowanus Canal and Bay are generally similar to data collected in other waterbodies of New York Harbor with regard to the existence of prevalent sediment contaminants. Relevant regulatory targets and procedures were not in place at the time of the writing of this report. However, such regulatory structures are being developed through the HEP CARP with a scheduled completion in 2006.

4.6 BIOLOGY

Due to its industrial and urban development history over the past century, Gowanus Canal has been highly disturbed, resulting in an ecosystem predominated by species tolerant of environmental degradation, and by species that can utilize artificial habitat. The shorelines are entirely altered, consisting almost exclusively of bulkheads, with some areas of rip-rap and piers. No areas of natural shoreline or natural upland areas are located within or adjacent to the waterbody, and no high value wetlands such as coastal or intertidal marshes remain. An estuarine aquatic community such as an undisturbed Gowanus Canal would be expected to have the following:

- Rooted plants in wetland or submerged aquatic beds;
- Benthic invertebrates, such as mussels, clams, snails, crabs, sponges, and worms that are associated with natural substrates found in intertidal and subtidal zones;
- Epibenthic algae and invertebrates that live on available substrates within the waterbody (sometimes called "fouling" communities);
- Phytoplankton (microscopic algae) and zooplankton (microscopic invertebrates) that live in the water column;
- Finfish of all life stages, including eggs, larvae (ichthyoplankton), juveniles and adults; and
- Reptiles and amphibians

The operation of the Gowanus Canal Flushing Tunnel creates a unique water quality and physical habitat situation by changing the hydrodynamics of Gowanus Canal. The flow introduced at the head of the Canal provides an entry portal for aquatic life from Upper New York Bay and contributes to the development of an atypical salinity gradient and circulation pattern. Because the Canal is a confined waterbody with bulkheads throughout its length, the flushing flow will tend to create uniform habitat conditions. The position of the Flushing Tunnel intake in Buttermilk Channel may introduce more open water aquatic life forms than the Canal entrance in Gowanus Bay. These physical factors are important considerations in characterizing the Canal ecosystem and in the future management of water quality and aquatic life.

Recent data were collected for each of the above categories of aquatic life, both in Gowanus Canal and throughout the New York Harbor complex. These data afforded a focused evaluation of the Gowanus Canal ecosystem and its context within the waters of the region. The

NYC_00007168
03082010_Gowanus_DEP_Prod
DEP_E_PMP_00005965

principal sources of data were USA Project FSAPs (HydroQual, 2001a-e, 2002a-b, 2003a-b) that were initiated in the year 2000. To supplement FSAP findings, additional data were provided from other studies conducted by NYCDEP (Hazen and Sawyer, 2001), the USACE (1998, 2003), and Sunset Energy Fleet (2002). The following sections summarize fish and aquatic-life uses of Gowanus Canal, based on these studies of the waterbody and adjacent areas.

4.6.1 Submerged Aquatic Vegetation

There are no significant colonies of rooted aquatic vegetation within Gowanus Canal. NYSDEC tidal wetlands maps designate the entire waterbody as a littoral zone, a shallow-water habitat that does not include coastal fresh marsh, intertidal marsh, or other vegetative wetlands designations. The National Wetland Inventory (NWI) maps classify the Canal as "estuarine, subtidal, open water, excavated," which also suggests the absence of aquatic vegetation. Areas of sea lettuce (*Ulva* sp.) and other macroalgae that drift with the currents may be present on the bottom from time to time, similar to other areas of New York Harbor, but submerged aquatic vegetation, such as eelgrass (*Zostera marina*), was not identified, and is not likely to exist in Gowanus Canal or Bay.

4.6.2 Benthic Invertebrates

During June 2003, the NYCDEP's USA Project found that the most abundant invertebrates in Gowanus Canal were annelid worms (polychaetes and oligochaetes), followed by amphipods and small mollusks (see Tables 4-2 and 4-3). The 2002 Sunset Energy Fleet study of Gowanus Bay also showed dominance by polychaetes (75 percent) and oligochaetes (10 percent) (Sunset Energy Fleet, 2002), as did the 1995 USACE study of Upper New York Bay (USACE, 1998), and the 1997 and 1999 NYCDEP studies of Gowanus Canal (Hazen and Sawyer, 2001). However, the NYCDEP study identified only seven taxa at the head of the Canal in 1999, whereas 17 taxa were identified in 2003, with the difference including seven additional polychaetes, two additional amphipods (*Ampelisca* sp. and *Unciola* sp.), and some shrimp of the family *Crangonidae*. The *Ampelisca* sp., *Unciola* sp., and *Crangonidae* family are considered to include species less tolerant of environmental degradation than most annelids, suggesting that improvement in ecological health had occurred between 1999 and 2003. However, samples from both years were dominated by the polychaetes *Polydora* and *Capitella*, which are among the more degradation-tolerant benthic invertebrates. Densities of these worms were not significantly different between June 1999 and June 2003 at the head of the Canal. A complete listing of taxa collected during subtidal benthos sampling by the USA Project in 2000-2002 can be found in Appendix Exhibit B-1.

Sampling locations near the 4th Street Basin and at Hamilton Avenue yielded fewer taxa than were collected at the head of the Canal. This suggests that the ecological response to the reactivation of the Gowanus Canal Flushing Tunnel may have been spatially limited. Although dissolved-oxygen concentrations during each of these sampling events were above 4 mg/L at all locations, the mid-section sampling locations are more remote from the Flushing Tunnel discharge and are in deeper water than the sampling location at the head of the Canal.

NYC_00007169
03082010_Gowanus_DEP_Prod DEP_E_PMP_00005966

Table 4-2. List of Taxa Found in USA Project Samples From Gowanus Bay and Canal

Taxa	Benthos (Canal)	Artificial Panels (Bay)	Ichthyoplankton (Canal and Bay)
Aoridae	x		
Ammodytes americanus			x
Ampharetidae	x		
Amphithoidae		x	
Ampeliscidae	x		
Anchoa mitchelli			x
Balanus eburneus		x	
Botryllus schlosseri		x	
Brevoortia tyrannus			x
Capitellidae	x		
Cirratulidae	x		
Clupeidae			x
Crangonidae	x		
Crepidula plana		x	
Cumacea	x		
Diadumene lineata		x	
Dyspanopeus sayi		x	
Eteone	x		
Eumida sanguinea		x	
Gammaridae	x		
Gobiosoma bosc			x
Hydroida		x	
Isopoda	x		
Leptocheirus pinguis		x	
Menidia menidia			
Molgula manhattensis		x	
Myoxocephalus			x
Mytillus edulis		x	
Nereis succinea	x	x	
Oligochaeta	x		
Ophelia	x		
Panopeus herbstii		x	
Pholis gunnellus			x
Phyllodoce sp.	x		
Polydora sp.	x		
Prionotus			x
Pseudoplueronectes americanus			x
Sabella microthalmia		x	
Sciaenidae			x
Scoloplos sp.	x		
Scopthalmus aquosus			x
Streblospia benedictii	x		
Syngnathus fuscus			x
Tautoga onitis			x
Tautogolabrus adspersus			x
Unciola	x		
Xanthidae		x	

NYC_00007170
03082010_Gowanus_DEP_Prod
DEP_E_PMP_00005967

Table 4-3. Comparison of Benthic Grab Sample Results at Similar Stations During Different Studies

Date	Station[1]	Total Taxa	Total Count/m^2	Percent Composition by Count/m2					
				% Polychaetes	% Amphipods	% Bivalves	% Gastropods	% Oligochaetes	% Other
April-1999	dep-01	7	975	33.3	59	5.1	2.6		
	dep-02	3	175	100					
	dep-03	9	1800	95.8		2.8	1.4		
	dep-04	11	21000	28.9		69.9	1.2		
April-2003	ace-30	4	N/A	41.1	11.8			5.9	41.2[2]
	ace-21	2	N/A					20	80[2]
	ace-11	1	N/A						100[2]
	ace-35	10	N/A	23.5	5.9	20.6	2.9	17.6	29.5[2]
June-1999	dep-01	7	3075	95.1	4.9				
	dep-02	3	575	100					
	dep-03	7	925	94.6	2.7				2.7
	dep-04	17	13625	28.4		71	0.6		
June-2003	gowcb01	17	1730[3]	84.4[3]	2.5	Tr		5.2[3]	7.6
	gowcb03	7	7910[3]	78.8[3]	Tr			20.9[3]	Tr
	gowcb05	7	4060[3]	56.9[3]				42.8[3]	
	(bay)	(not sampled)							

[1]Stations arranged from head to bay, within dates (head, 4th street, Hamilton Avenue, bay)

[2]Mostly nematodes

[3]Excludes "annelid pieces

03082010_Gowanus_DEP_Prod
NYC_00007171
DEP_E_PMP_00005968

Comparisons of these studies with 2003 USACE data show conflicting findings. At least some of the differences can be explained by differences in sampling and data reduction methods, as well as the distribution of organisms within the sampling region. For example, the USACE data are dominated by nematodes rather than annelids, but sample densities are not available, and samples from nearby USACE stations contained the expected abundance of capitellids and other polychaetes, along with more oligochaetes. Nematodes are considered to be tolerant of habitat degradation, and may predominate locally in an area of exceptional degradation. Another notable difference between the USACE data and those of the other studies is that surface and bottom dissolved-oxygen levels reported for all stations throughout Gowanus Bay and Canal were less than 1.0 mg/L in the USACE data. Based on a review of the data and report (USACE, 2003a), a meter problem or data reporting problem was determined to be the only reasonable explanation for this anomalous data set.

4.6.3 Epibenthic Communities

Epibenthic communities are sessile (attached), and thus can be good indicators of water quality at a particular location. Artificial substrate arrays were deployed by the USA Project in Gowanus Bay and at other locations in New York Harbor to document epibenthic colonization and growth. The arrays were deployed in 2001 from April through June (spring) and from July through September (summer). Figures 4-28 and 4-29 present images of representative growth on the artificial substrates. Growth on the Gowanus Bay arrays was dominated by golden star tunicates (*Botryllus schlosseri*) and "sea grapes" (*Molgula manhattensis*). They are visible on Figures 4-28 and 4-29, respectively, as the small gelatinious yellow organisms (golden star tunicates) and the purple organisms (sea grapes). Throughout the Harbor, golden star tunicates were found more frequently on panels exposed from April through June than from July through September, with a higher average biomass per plate (3.54 grams/plate vs. 0.54 grams/plate) during April through June. In contrast, the sea grapes were found more frequently following summer exposures, and at higher average biomasses than in spring exposures. Sea grape biomass exceeded golden star tunicate biomass at the end of both the spring- and summer-exposure periods.

Other organisms recovered from individual substrate arrays included sessile species such as barnacles (*Balanus* sp.), blue mussels (*Mytilus edulis*), and the orange-striped green anemone (*Diadumene lineata*). Motile species such as the clam worm (*Nereis succinea*), the feather-duster worm (*Sabella microphthalma*), the slipper snail (*Crepidula plana*), the amphipod (*Leptocheirus pinguis*), and the Atlantic and Say mud crabs (*Panopeus herbstii* and *Dyspanopeus sayi*, respectively).

A notable difference between surface- and bottom-water arrays was that mud crabs were only found in the surface arrays in Gowanus Canal, while they were present at both depths elsewhere in New York Harbor. The Say mud crab has been found to be very sensitive to low levels of dissolved oxygen in laboratory bioassays (USEPA, 2000).

Taxa identified as indicator species based on their presence or absence in contaminated waterways of the mid-Atlantic are listed in Table 4-4, along with their occurrence in select Harbor waterbodies. Most of the individual organisms present in Gowanus Canal and other waterbodies are rated as "pollution tolerant," such as the numerically dominant polychaete and oligochaete annelid worms. However, representatives of "pollution-sensitive" taxa were also

NYC_00007172
03082010_Gowanus_DEP_Prod DEP_E_PMP_00005969

03082010_Gowanus_DEP_Prod

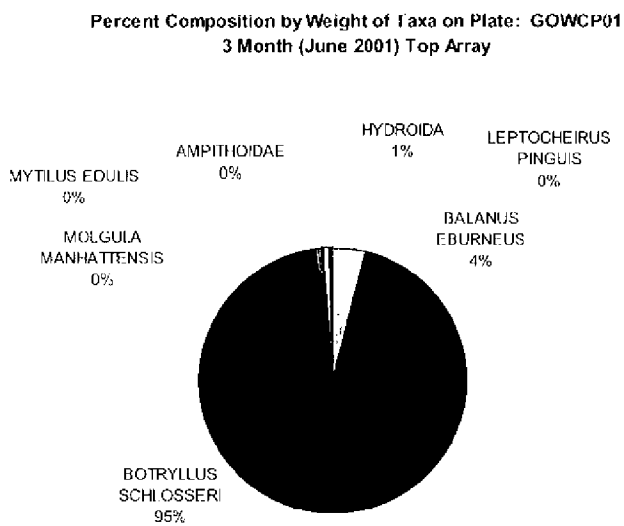



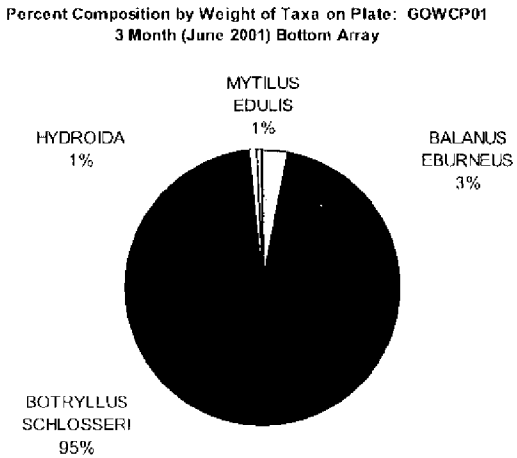



New York City
Department of Environmental Protection

Gowanus Canal Waterbody/Watershed Facility Plan

Epibenthic Organisms Colonizing Artificial Substrates in Spring

FIGURE 4-28

DEP_E_PMP_00005970
NYC_00007173

03082010_Gowanus_DEP_Prod

Percent Composition by Weight of Taxa on Plate: GOWCP01
3 Month (September 2001) Top Array

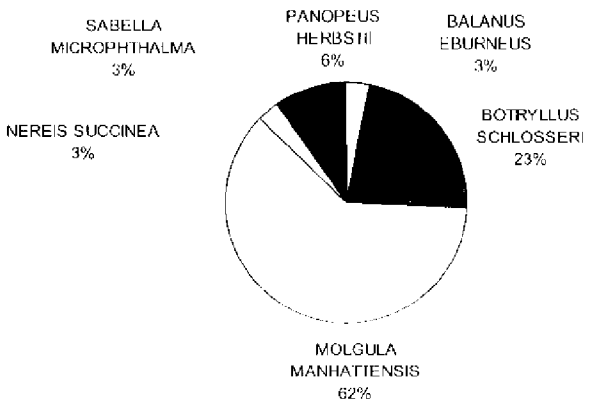

Percent Composition by Weight of Taxa on Plate: GOWCP01
3 Month (September 2001) Bottom Array

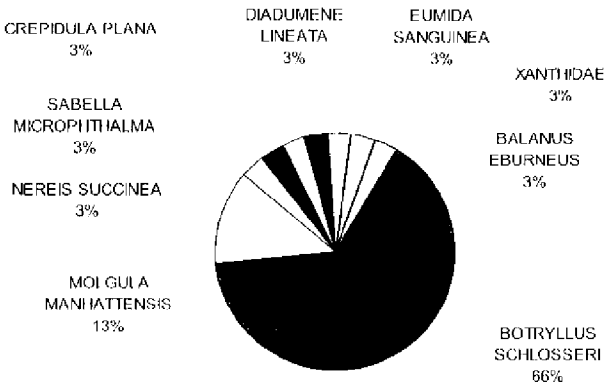

New York City
Department of Environmental Protection

Gowanus Canal Waterbody/Watershed Facility Plan

Epibenthic Organisms Colonizing Artificial Substrates in Summer

FIGURE 4-29

DEP_E_PMP_00005971
NYC_00007174

Table 4-4. Presence of Indicator Taxa by Station and Waterbody

Pollution-Sensitive Taxa	Gowanus Bay (Panels Only)	Gowanus Canal (Benthos Only)	Other Tributaries (Panels and Benthos)	Open Waterbodies
Molluscs				
Acteocina canaliculata				x
Anadara ovalis				x
Mercenaria mercenaria			x	x
Mya arenaria			x	x
Spisula solidissima			x	
Telina agilis			x	
Arthropods				
Ampelisca sp.*		x	x	x
Carcinus maenus			x	
Crangon sp.*	x	x	x	x
Cyathura polita				x
Dyspanopeus sayi	x		x	x
Gammaridae	x	x	x	x
Nereis pelagica				
Polychaetes				
Ampharete sp.*		x	x	
Polygordius sp.*			x	
Total Number of Pollution-Sensitive Taxa			5	5
Pollution-Tolerant Taxa				
Molluscs				
Mytulus edulis	x			
Mulinia lateralis			x	x
Nucula proxima				x
Oligochaetes				
Oligochaeta*		x	x	x
Polychaetes				
Capitella sp.*		x	x	x
Lumbrinereis sp.*			x	
Heteromastis sp.*		x		
Nereis sp.*	x	x	x	x
Polydora sp. *		x	x	
Streblospio benedicti		x	x	x
Total Number of Pollution-Indicative Taxa			4	5
* not necessarily species level				

NYC_00007175
03082010_Gowanus_DEP_Prod
DEP_E_PMP_00005972

identified at several locations, albeit in comparatively low densities and in the relatively higher quality habitats of Jamaica Bay, the Hutchinson River, and Fresh Creek. Many of the sensitive taxa were amphipods, including *Ampelisca abdita*, *A. vadorum*, *Jassa* sp., *Gammarus* sp., and *Unciola* sp., among others. Note that some of the taxa in Table 4-4 are listed at the genus level (e.g., *Ampelisca* spp.). Even though the species found in the Harbor may not be the same as those identified as being sensitive elsewhere in the mid-Atlantic, the underlying presumption is that all species within those genera share similar tolerances. Other epibenthic species not represented in the hard-substrate arrays are listed in Appendix Exhibit B-2, and include a wide variety mollusks (clams, snails), crabs, shrimp, sponges, starfish, and jellyfish, as well as the ubiquitous blue crab (*Callinectes sapidus*) and hermit crabs (*Pagurus* spp.). These and other similar species may inhabit Gowanus Bay and portions of Gowanus Canal when conditions are favorable. These species can be expected to make greater use of the Canal as dissolved oxygen and substrate conditions improve.

4.6.4 Phytoplankton and Zooplankton

No phytoplankton or zooplankton samples were taken during FSAPs executed during NYCDEP's USA Project. However, NYCDEP sampled zooplankton in 1997 and 1999 to evaluate the effects of reactivating the Gowanus Canal Flushing Tunnel (Hazen and Sawyer, 2001). Results for comparable months in these two years are summarized in Table 4-5.

The reactivation of the Flushing Tunnel appears to have improved the diversity and abundance of zooplankton and other planktonic organisms, although it is not clear whether this abundance was the result of more favorable conditions or the result of direct entrainment by the Flushing Tunnel. The results show more individuals per unit volume spanning more taxa, with a more even distribution across those taxa following reactivation. Prior to reactivation, over 92 percent of all organisms collected in May were copepods (*Acartia* spp.); following reactivation, less than 45 percent of all organisms were copepods. In addition, polychaetes and fish larvae became prevalent, and the temporal diversity, relative abundance and distribution became more typical of waterbodies in the New York Harbor complex.

4.6.5 Ichthyoplankton

Fourteen taxa of fish eggs and/or larvae were identified in Gowanus Canal and Bay during NYCDEP's Harbor-Wide Ichthyoplankton FSAP in 2001 (Table 4-2). The most common were: winter flounder (*Pseudopleuronectes americanus*) larvae, present from late February through early June; windowpane flounder (*Scophthalmus aquosus*) eggs and larvae, present in May and June; wrasses (*Labridae*) family, bay anchovy (*Anchoa mitchelli*), and menhaden (*Brevoortia* sp.) eggs, all present from June through August; and naked goby (*Gobiosoma bosc*) eggs and larvae, also present from June through August. Appendix Exhibit B-3 alphabetically lists taxa collected during the Harbor-Wide Ichthyoplankton FSAP in 2001 for the East River, Jamaica Bay, other waterbodies, and all waterbodies. Appendix Exhibit B-4 lists how each species ranked in the 2001 sampling program based on cumulative densities (i.e., count per hundred cubic meters per station, summed over all stations and months).

Ichthyoplankton data for Gowanus Bay and Upper New York Bay are shown in Table 4-6, illustrating the similarity between the two contiguous waterbodies. A third station, in the Canal near Hamilton Avenue, was sampled in March 2001 (not shown in Table 4-6). Those

NYC_00007176
03082010_Gowanus_DEP_Prod DEP_E_PMP_00005973

Table 4-5. Taxa Caught in Zooplankton Samples
Before and After Reactivating the Gowanus Canal Flushing Tunnel

Taxa	May 1997			May 1999	
	Count/m3	Percent of Total		Count/m3	Percent of Total
Pseudocalanus newmanni	0.1	2.5		0	0
Acartia hudsonica	2.1	52.5		0	0
Acartia spp.	1.6	40		2.6	44.8
Cyclopoidia	0.1	2.5		0	0
Barnacle larvae	0.1	2.5		0	0
Chaetognaths (Sagitta)	0	0		0.18	1
Polychaete larvae	0	0		1.93	10.09
Decapod zoea	0	0		2.6	14.7
Caridac larvac	0	0		3.8	2.2
Fish eggs and larvae	0	0		4.18	23.7
(anchovy and menhaden)					
Miscellaneous					3.51
Total		100			100
Source: Hazen and Sawyer, 2001					

NYC_00007177
03082010_Gowanus_DEP_Prod DEP_E_PMP_00005974

Table 4-6. Ichthyoplankton Concentrations (Count/100m3) in Gowanus Bay and Upper New York Bay Stations in 2001

		March		May		July	
Species	**Life Stage**	**Gowanus Bay**	**Upper New York Bay**	**Gowanus Bay**	**Upper New York Bay**	**Gowanus Bay**	**Upper New York Bay**
Bay Anchovy	Egg			8.4		1.2	
	Larvae						
Cunner	Egg			460.2	285.8	281.2	1501
	Larvae				1.7		
Gobies	Egg						
	Larvae					4.7	10
Grubby	Egg						
	Larvae	10.4	12.1	0.5	1.7		
Herring	Egg				24.4		
	Larvae			1.5			
Menhaden	Egg			1.27	28.6		
	Larvae			0.6			0.5
Sand Lance	Egg						
	Larvae	1.5	1.8				
Tautog	Egg			146.2	186.3	24.8	47.5
	Larvae			0.5			
Windowpane Flounder	Egg			54.7	153		
	Larvae			13.7			
Winter Flounder	Egg						
	Larvae	103.1	156.1		1.7		
Note: Average Two Reps/Station							

NYC_00007178
03082010_Gowanus_DEP_Prod DEP_E_PMP_00005975

results also paralleled Gowanus Bay and Upper New York Bay results, with 3.9 grubby larvae/100m^3; 0.5 sand lance (*Ammodytes americanus*) larvae/100m^3; and 70.1 winter flounder larvae/100m^3. This similarity demonstrates that the communities of Upper New York Bay form "boundary" condition for the Gowanus Canal system, an important consideration for evaluating alternative scenarios in relation to ecological conditions in the Canal. In addition, the data from June and July 2003 showed similar patterns of species composition and abundance between stations in Gowanus Bay and Canal and in Buttermilk Channel, reinforcing the expectation that organisms are being entrained by the operation of the Gowanus Canal Flushing Tunnel.

4.6.6 Fish

NYCDEP conducted otter trawl and gill net sampling for the USA Project while executing its FSAPs in the East River (HydroQual, 2001d) and Jamaica Bay (HydroQual, 2001e) in 2001, and during the Supplemental Aquatic Life Characterization of the East River and Jamaica Bay in 2002 (HydroQual, 2002b). Although no samples were taken from Gowanus Canal during these FSAPs, the waters surrounding the Canal and other Harbor waters may be the general source for recruitment of fishes to the Canal, and many of the species found in these studies may occur in the Canal. Appendix Exhibit B-5 summarizes fish taxa collected during finfish trawls in 2000-2002 for NYC's USA Project. Appendix Exhibit B-6 summarizes other taxa collected during these trawls. In the East River and Upper New York Bay, numerous other finfish sampling programs associated with power plant intakes have been performed, providing a comprehensive database on fish species of the area. One of these studies, performed by Sunset Energy Fleet (2002), provided a summary of fishes collected in the East River and Upper Bay (Table 4-7). Further, NYCDEP performed limited trawl sampling in Gowanus Bay as part of its Gowanus Canal Flushing Tunnel reactivation analysis (Hazen and Sawyer, 2001).

Using small otter trawls and experimental (variable mesh) gill nets, NYCDEP's USA Project sampling effort caught nearly half of the species listed in Table 4-8. The most frequently caught species were Atlantic menhaden, blueback herring (*Alosa aestivalils*), bay anchovy, bluefish (*Pomatomus saltatrix*), striped bass (*Morrone saxatilis*), winter flounder, weakfish (*Cynoscion regalis*), and scup (*Stenotomus chrysops*), as shown in Table 4-9. Some species not caught in fish nets used in the USA Project FSAPs were caught in ichthyoplankton tows, indicating the presence of that fish species in New York Harbor, as was the case for sand lance, blennies (*Blennidae*), rock gunnel (*Pholis gunnelus*), mackerel (*Scomberomorus* sp.), killies (*Cyprinodontidae*), and silver perch (*Bairdiella chrysoura*). Based on the average sizes of specimens caught in fish nets during the USA Project, older age groups of some species (blueback herring, scup, winter flounder, windowpane flounder) use the waterbodies in spring, whereas the young-of-the-year of these species and others are abundant during summer. Detailed length-frequency distributions for individual species caught in relatively high numbers during NYCDEP's USA Project in 2000 through 2002 at Harbor-wide stations are shown in Appendix Exhibits B-7 through B-15.

Fish sampling in New York Harbor over the past 30 years has provided a database on species composition, relative abundance and seasonal movement patterns of fish that shows consistent patterns and trends. This database can be used to assess the potential for fish occurrence in Gowanus Canal. In addition, water-quality improvements over the past 30 years have made all of New York Harbor available for use by fish with the exception of isolated backwaters, or areas of limited water circulation and high organic loads. Until the reactivation of

NYC_00007179
03082010_Gowanus_DEP_Prod
DEP_E_PMP_00005976

Table 4-7. Fish Species of the East River/Upper New York Bay System

Species	Adults Only	Stage Adults and IP	IP Only	Adults and YOY		Species	Adults Only	Stage Adults and IP	IP Only	Adults and YOY
Alewife[1]	X					Orange Filefish	X			
American Eel		X				Oyster Toadfish	X			
American Goosefish	X					Pigfish	X			
American Sand Lance[3]		X				Pinfish	X			
American Shad	X					Pollack	X			
Atlantic Croaker	X					Rainbow Smelt	X			
Atlantic Herring[1]		X				Red Hake				X
Atlantic Mackerel	X					Rock Gunnel[3]		X		
Atlantic Menhaden[2,3,4]		X				Rough Silverside			X	
Atlantic Moonfish	X					Scrawled Cowfish	X			
Atlantic Needlefish	X					Scup[2,4]	X			
Atlantic Seasnail	X					Sea Horse	X			
Atlantic Silverside[1]	X					Seaboard Goby		X		
Atlantic Tomcod[1,)2				X		Silver Hake[2]		X		
Bay Anchovy[1,2,3,4]		X		X		Silver Perch	X			
Black Sea Bass		X				Smallmouth Flounder		X		
Blackcheek Tonguefish			X			Speckled Worm Eel	X			
Blueback Herring[1,2,4]				X		Spiny Dogfish	X			
Bluefish[4]	X					Spot			X	
Bluegill	X					Spotfin Butterflyfish	X			
Butterfish		X				Spotted Hake		X		
Conger Eel[1]	X					Striped Anchovy			X	
Crevalle Jack	X					Striped Bass[4]	X			
Cunner[3]		X				Striped Cusk-Eel		X		
Feather Blenny[2]	X					Summer Flounder[2,4]		X		
Fourbeard Rockling[2]		X				Tautog[2,3]		X		
Fourspine Stickleback	X					Threespine Stickleback	X			
Fourspot Flounder		X				Weakfish[2,4]		X		
Gray Snapper	X					White Catfish	X			
Goby Family[2,4]		X		X		White Perch	X			
Grubby[2]		X				Windowpane[2,3]		X		
Herring Family[3]		X				Winter Flounder[1,2,3,4]		X		X
Herring Family(3)		X								
Inshore Lizardfish	X									
Lined Seahorse	X									
Little Skate	X									
Longhorn Sculpin				X						
Lookdown	X									
Mummichog	X									
Naked Goby[3]				X						
Northern Kingfish	X									
Northern Pipefish[1,3]				X						
Northern Puffer				X						
Northern Searobin	X									
Northern Sennet	X									
Northern Stargazer				X						

[1] Most abundant species impinged at power plants
[2] Most abundant species of ichthyoplankton and/or Young-of-the-Year (YOY) entrained by power plants, or found in Sunset Energy ichthyoplankton samples
[3] Species found in 2001-2003 DEP ichthyoplankton samples
[4] Species most frequently caught by experimental gill nets and/or small otter trawls used in DEP sampling efforts.
Source: Sunset Energy Fleet (2002)

03082010_Gowanus_DEP_Prod

DEP_E_PMP_00005977

NYC_00007180

Table 4-8. Fish Species Collected by USA Project FSAPs
Ranked by Total Numbers Caught

Spring				Summer			
Taxa	Total No. Collected	Frequency	Average Length (mm)	Taxa	Total No. Collected	Frequency	Average Length (mm)
Winter Flounder	47	21/42	289	Weakfish	1239	49/138	74.9
Striped Bass	120	12/42	256.5	Bluefish	151	37/138	321.3
Atlantic Menhaden	82	9/42	301.1	Striped Bass	220	36/138	243.7
Atlantic Silverside	31	7/42	97.7	Atlantic Menhaden	233	33/138	325.4
Windowpane	16	6/42	279.6	Summer Flounder	36	26/138	345.9
Tautog	5	5/42	146	Bay Anchovy	564	25/138	37
Bay Anchovy	7	4/42	84.6	Winter Flounder	394	23/138	82.25
Scup	3	3/42	178.3	Scup	210	19/138	96.2
Northern Pipefish	6	3/42	145.7	Blueback Herring	246	15/138	36.46
Naked Goby	2	2/42	42.5	Butterfish	72	14/138	27.1
Blueback Herring	3	2/42	280	Cunner	20	9/138	59.7
Atlantic Herring	7	2/42	249.5	Striped Searobin	14	8/138	302.7
Menhaden	3	1/42	265.5	Spot	46	8/138	138.27
American Eel	1	1/42	600	Black Sea Bass	13	7/138	160.3
Black Sea Bass	1	1/42	78	Yellowfin Menhaden	30	7/138	344.3
Cunner	1	1/42	62.5	Atlantic Silverside	15	5/138	60.9
Spotted Hake	1	1/42	74	Northern Searobin	8	4/138	63.3
Small-Mouth Flounder	1	1/42	not recorded	Gizzard Shad	17	4/138	440.1
				American Eel	3	3/138	321
				Naked Goby	2	2/138	33
				Tautog	2	2/138	194
				Windowpane	2	2/138	68
				Smooth Dogfish	3	2/138	605.3
				Snailfishes	3	2/138	29.6
				Northern Pipefish	5	3/138	97.5
				Searobins	10	2/138	38.75
				Herrings	6	1/138	382.2
				Mummichog	2	1/138	40
				Spotted Hake	2	1/138	145
				Crevalle Jack	1	1/138	44
				Cusk	1	1/138	75
				Fawn Cusk-Eel	1	1/138	93
				Fourbear Rockling	1	1/138	210
				Leopard Searobin	1	1/138	48
				Leopard Toadfish	1	1/138	130
				Lookdown	1	1/138	55
				North American Searobins	1	1/138	36
				Northern Puffer	1	1/138	54
				Northern Stargazer	1	1/138	22
				Sand Tiger Shark	1	1/138	1448

03082010_Gowanus_DEP_Prod
DEP_E_PMP_00005978
NYC_00007181

Table 4-9. Top Ten Ichthyoplankton Stations Per Each of the Top Eight Species Collected in 2001
(Page 1 of 2)

Species	Location*	Eggs (Count/100m^3)		Location*	Larvae (Count/100m^3)
TAUTOGOLABRUS ADSPERSUS	UBAYI02	1787.18		HUCHI02	2.85
(Cunner)	KVNKI02	1771.81		UBAYI02	1.74
	EASTI01	1267.93		FLSHI01	1.68
	EASTI02	1114.23		NEWTI02	1.62
	MILLI02	867.22		BRNXI02	1.57
	HUCHI02	848.95		EASTI04	1.21
	EASTI03	686.66		EASTI03	1.18
	BRNXI01	646.00		HARLI01	0.79
	CONEI01	620.28		ARTHI02	0.64
	GOWCI01	602.39		KVNKI01	0.60
ANCHOA MITCHELLI	NOBAI01	5267.21		BRNXI02	45.04
(Bay Anchovy)	JAMBI02	2020.77		HUCHI02	41.16
	MILLI01	876.88		HUCHI01	36.98
	THURI01	580.50		FLSHI01	13.70
	RARII02	524.76		THURI01	12.91
	KVNKI01	489.46		EASTI04	11.71
	ARTHI02	446.17		HUDRI01	11.36
	MILLI02	380.84		HUDRI02	10.44
	CONEI01	303.50		FLSHI02	8.65
	JAMBI04	239.55		ALLYI01	6.22
CLUPEIDAE	JAMBI02	2976.74		ARTHI03	92.36
(Herrings)	ALLYI01	2694.20		ALLYI01	69.61
	MABAI01	955.57		ARTHI02	66.22
	FLSHI02	638.33		EASTI04	65.57
	ARTHI02	636.76		RARII01	52.48
	HUCHI02	614.27		MABAI01	40.83
	RARII01	539.24		ARTHI01	31.33
	EASTI04	521.83		BRNXI02	29.50
	RARII02	353.92		FLSHI02	24.70
	LBAYI01	302.82		LBAYI02	24.31
BREVOORTIA TYRANNUS	FLSHI01	4185.43		EASTI04	67.91
(Atlantic Menhaden)	ARTHI02	585.75		ARTHI03	54.08
	HUCHI02	486.09		HUDRI03	41.44
	JAMBI01	423.10		ARTHI02	37.85
	FLSHI02	333.10		LBAYI01	24.10
	ARTHI01	163.77		HUDRI01	23.94
	HUCHI01	114.47		ALLYI01	21.75
	HARLI01	74.34		BRNXI02	21.42
	HUDRI01	52.68		HUDRI02	18.12
	EASTI03	41.74		MABAI01	10.75

*Note: See Figure 4-6 for key to location codes.

NYC_00007182
03082010_Gowanus_DEP_Prod DEP_E_PMP_00005979

Table 4-9. Top Ten Ichthyoplankton Stations Per Each of the Top Eight Species Collected in 2001 (Continued)

Species	Location*	Eggs (Count/100m^3)		Location*	Larvae (Count/100m^3)
TAUTOGA ONITIS	JAMBI03	460.84		EASTI03	3.09
(Tautog)	HUCHI02	427.69		JAMBI01	2.64
	MILLI01	384.29		EASTI04	1.82
	EASTI04	335.11		JAMBI05	1.38
	JAMBI04	291.92		KVNKI02	1.14
	RARII01	264.62		RARII01	0.62
	UBAYI02	233.72		UBAYI01	0.60
	JAMBI01	211.56		ALLYI01	0.59
	FLSHI01	193.40		MILLI01	0.57
	MILLI02	193.19		LBAYI02	0.54
SCOPHTHALMUS AQUOSUS	RARII01	667.36		LBAYI02	45.77
(Windowpane)	JAMBI04	521.70		ARTHI01	35.57
	JAMBI03	298.57		KVNKI02	28.53
	LOBEI01	247.91		LBAYI01	23.90
	JAMBI05	167.73		RARII01	21.00
	UBAYI02	153.04		JAMBI01	18.30
	LBAYI02	113.63		KVNKI01	14.19
	JAMBI01	112.74		**GOWCI01**	13.65
	CONEI01	99.56		EASTI04	11.98
	ARTHI03	92.63		UBAYI02	11.53
ENCHELYOPUS CIMBRIUS	BRNXI01	878.60		EASTI03	4.28
(Fourbeard Rockling)	WESTI01	547.71		BRNXI02	2.21
	ALLYI01	381.64		FLSHI02	1.98
	EASTI04	297.36		EASTI04	1.82
	BRNXI02	202.03		UBAYI02	1.74
	HUCHI02	177.47		HUCHI02	1.28
	MABAI01	152.27		FLSHI01	1.05
	EASTI03	73.31		LBAYI02	0.99
	HUCHI01	37.86		ARTHI01	0.60
	UBAYI01	37.39		ALLYI01	0.59
PSEUDOPLEURONECTES AMERICANUS	UBAYI01	27.742		RARII02	510.08
(Winter Flounder)	LBAYI01	13.130		RARII01	248.86
	NOBAI01	7.762		ARTHI02	162.09
	LOBEI01	2.254		UBAYI02	157.86
	GOWCI02	0.623		ARTHI03	154.87
	ARTHI01	0.482		LBAYI02	144.27
	JAMBI04	0.462		**GOWCI01**	103.11
				LBAYI01	96.20
				UBAYI01	89.53
				HEBAI01	89.42

*Note: See Figure 4-6 for key to location codes.

NYC_00007183
03082010_Gowanus_DEP_Prod
DEP_E_PMP_00005980

the Gowanus Canal Flushing Tunnel, the Canal was among these backwaters with poor water quality and inhibited fish use for extensive periods during the year.

Of the fish species found in the Harbor, many are migratory, seasonally transient or moving daily as part of their normal behavior in pursuit of food. This characteristic of the fish community will give many species at various life stages access to the Canal. However, the Canal has very limited physical habitat diversity and is not likely to support a diverse fish community. Many species may occur in the Canal as they pass through as part of their movement patterns, but few are likely to remain in substantial numbers. Because of its limited habitat and relatively small size, the Canal will not support a large resident fish population and will be dependent upon continuing recruitment from the Harbor. Among the species expected to provide angling opportunities include; striped bass, bluefish (particularly juveniles-snappers), weakfish (in years when abundant in the Harbor) and flounders. These species will utilize pelagic and open-water prey such as anchovy and silversides, which could be seasonally abundant in the Canal.

4.7 SENSITIVE AREAS

4.7.1 CSO Policy Requirements

Federal CSO Policy requires that the long-term CSO control plan give the highest priority to controlling overflows to sensitive areas. For such areas, the CSO Policy indicates the LTCP should: (a) prohibit new or significantly increased overflows; (b) eliminate or relocate overflows that discharge to sensitive areas if physically possible, economically achievable, and as protective as additional treatment, or provide a level of treatment for remaining overflows adequate to meet standards; and (c) provide assessments in each permit term based on changes in technology, economics, or other circumstances for those locations not eliminated or relocated (USEPA, 1995a). The policy defines sensitive areas as:

- Waters designated as Outstanding National Resource Waters (ONRW);
- National Marine Sanctuaries;
- Public drinking water intakes;
- Waters designated as protected areas for public water supply intakes;
- Shellfish beds;
- Waters with threatened or endangered species and their habitat;
- Water with primary contact recreation; and
- Additional areas determined by the Permitting Authority (i.e. the NYSDEC).

The last item in the list was derived from the policy statement that the final determination should be the prerogative of the NPDES Permitting Authority. The Natural Resources Division of the NYSDEC was consulted during development of the assessment approach, and provided additional sensitive areas for CSO abatement prioritization based on local environmental issues (Vogel, 2005). Their response listed the following: Jamaica Bay; Bird Conservation Areas; Hudson River Park; "important tributaries" such as the Bronx River in the Bronx, and Mill, Richmond, Old Place, and Main Creeks in Staten Island; the Raritan Bay shellfish harvest area; and waterbodies targeted for regional watershed management plans (Newtown Creek and Gowanus Canal).

NYC_00007184
03082010_Gowanus_DEP_Prod DEP_E_PMP_00005981

4.7.2 Assessment

An assessment was performed to identify any areas within Gowanus Canal that may be candidates for consideration as sensitive areas. The assessment was limited to a review of relevant regulatory designations, publicly available information accessed through Freedom of Information Act (FOIA) requests, and direct communication with the permitting authority. The following reviews the CSO Control Policy's sensitive areas specifications in further detail and their applicability to long-term control planning for Gowanus Canal (summarized in Table 4-10):

- There are no Outstanding National Resource Waters, National Marine Sanctuaries, public drinking water intakes or their designated protection areas, or shellfish beds within Gowanus Canal.

- There are no threatened or endangered species or their designated critical habitat within Gowanus Canal. Freedom of Information Act letter requests were submitted to the New York Natural Heritage Foundation and the National Marine Fisheries Service, who are responsible for documenting the occurrence of threatened or endangered marine species. No reported occurrences of threatened or endangered species were documented within the Canal.

- Gowanus Canal is not designated by the State of New York for recreational uses. There are no primary contact recreation waters such as bathing beaches in the Canal.

Table 4-10. Sensitive Area Assessment for Gowanus Canal

Designation	Present
Outstanding National Resource Waters	No
National Marine Sanctuaries	No
Threatened or Endangered Species	No
Primary Contact Recreation	No
Public Water Supply Intake	No
Public Water Supply Protected Areas	No
Shellfish Bed	No
Areas Determined By NYSDEC	Yes

In its response to the NYCDEP's request to list additional sensitive areas, the NYSDEC included Gowanus Canal as a waterbody targeted for a regional watershed management plan. Designation of the Canal as a whole does not assist in prioritizing outfalls or evaluating alternatives to addressing CSO discharges within the waterbody itself. Therefore, prioritization of outfalls within the waterbody and the selection and implementation of control alternatives can be driven by those alternatives that most reasonably attain maximum benefit to water quality throughout Gowanus Canal. In accordance with the requirements of Federal CSO Policy for sensitive areas, this waterbody/watershed assessment and planning effort evaluated the elimination and reduction through other means of discharges to the waterbody. These evaluations are presented in Section 7.

NYC_00007185
03082010_Gowanus_DEP_Prod
DEP_E_PMP_00005982

The majority of riparian areas are zoned for industrial uses, and the lower portion of Gowanus Canal extends into the Sunset Park Significant Maritime and Industrial Area (SMIA). An SMIA is a designated area in which industrial or maritime activity is encouraged, such as waterborne and airborne cargo and passenger transportation, industrial activity, and municipal and public utility services. There are six such designated areas within the City of New York, selected due to favorable zoning, marine terminal and pier infrastructure, transportation potential, and existing concentrations of water-dependent and industrial activity. These designated uses imply an absence of sensitive areas. Working waterfront uses have locational requirements that make portions of the coastal zone especially valuable as industrial areas. This most likely precludes a future designation for primary contact recreational uses in the Canal due to the potential use conflict it would represent.

NYC_00007186
03082010_Gowanus_DEP_Prod DEP_E_PMP_00005983

5.0 Waterbody Improvement Projects

New York City is served primarily by a combined sewer system. Approximately 70 percent of the City is comprised of combined sewers totaling 4,800 miles within the five boroughs. The sewer system drains some 200,000 acres and serves a population of approximately 8 million New Yorkers. Approximately 460 outfalls are permitted to discharge during wet weather through CSOs to the receiving waters of the New York Harbor. These discharges result in localized water-quality problems such as periodically high levels of coliform bacteria, nuisance levels of floatables, depressed dissolved oxygen, and, in some cases, sediment mounds and unpleasant odors.

The City of New York is committed to its role as an environmental steward of the New York Harbor and began addressing the issue of CSO discharges in the 1950s. To date, NYCDEP has spent or committed over $2.1 billion in its city-wide CSO abatement program. As a result of this and other ongoing programs, water quality has improved dramatically over the past 30 years (NYCDEP Harbor Survey Annual Reports). Implementation of many of these solutions within the current NYCDEP 10-year capital plan will continue that trend as NYCDEP continues to address CSO-related water quality issues through its City-Wide CSO Floatables program, pump-station and collection-system improvements, and the ongoing analysis and implementation of CSO abatement solutions. The following sections present the history of NYCDEP CSO abatement and describe the current and ongoing programs in detail. Sections 5.1 through 5.6 describe city-wide programs, while Sections 5.7 through 5.10 describe programs specific to Gowanus Canal.

5.1 CITY-WIDE CSO PROGRAMS PRIOR TO 1992

Early CSO assessment programs began in the 1950s and culminated with the Spring Creek Auxiliary WPCP, a 12 MG CSO retention tank constructed on a tributary to Jamaica Bay. Completed in 1972, this project was one of the first such facilities constructed in the United States. Shortly thereafter, New York City was designated by USEPA to conduct an Area-Wide Wastewater Management Plan authorized by Section 208 of the then recently enacted CWA. This plan, completed in 1979, identified a number of urban tributary waterways in need of CSO abatement throughout the City. During the period from mid-1970s through the mid-1980s, New York City's resources were devoted to the construction of wastewater treatment plant upgrades.

In 1983, NYCDEP re-invigorated its CSO facility-planning program in accordance with NYSDEC-issued SPDES permits for its wastewater treatment plants with a project in Flushing Bay and Creek. In 1985, a City-wide CSO Assessment was undertaken which assessed the existing CSO problem and established the framework for additional facility planning. From this program, the City was divided into eight areas, which together cover the entire harbor area. Four area-wide projects were developed (East River, Jamaica Bay, Inner Harbor and Outer Harbor) and four tributary project areas were defined (Flushing Bay, Paerdegat Basin, Newtown Creek, and the Jamaica tributaries). Detailed CSO Facility Planning Projects were conducted in each of these areas in the 1980s and early 1990s and resulted in a series of detailed plans.

NYC_00007187
03082010_Gowanus_DEP_Prod DEP_E_PMP_00005984

In 1989, NYCDEP initiated the City-Wide Floatables Study in response to a series of medical waste and floating material wash-ups and resulting bathing beach closures in New York and New Jersey in the late 1980s. This comprehensive investigation determined that medical wastes were a small component making up the spectrum of material found in metropolitan area waters and beach wash-ups, and that the likely source of the medical wastes was illegal dumping. The study also found that, aside from natural materials and wood from decaying piers and vessels, the primary component of the floatable material is street litter in surface runoff that is discharged to area waters via CSOs and storm sewers. The Floatables Control Program is discussed in Section 5.4.

5.2 CITY-WIDE CSO ABATEMENT ORDER (1992, 1996, 2005)

In 1992, NYSDEC and NYCDEP entered into the original CSO Administrative Consent Order (1992 ACO). As a goal, the 1992 ACO required NYCDEP to develop and implement a CSO abatement program to effectively address the contravention of water quality standards for coliforms, dissolved oxygen, and floatables attributable to CSOs. The 1992 ACO contained compliance schedules for the planning, design and construction of the numerous CSO projects in the eight CSO planning areas. The 1992 ACO was modified in 1996 to add a program for catch basin cleaning, construction, and repair to further control floatables.

The Flushing Bay and Paerdegat Basin CSO Retention Tanks now under construction were included in the 1992 ACO. In addition, two parallel tracks were identified for CSO planning purposes. Track 1 addressed dissolved oxygen (aquatic life protection) and coliform bacteria (recreation) issues. Track 2 addressed floatables, settleable solids and other water use impairment issues. The 1992 ACO also provided for an Interim Floatables Containment Program to be implemented consisting of a booming and skimming program in confined tributaries, skimming in the open waters of the harbor, and an inventory of street catch basins where floatable materials enter the sewer systems.

In accordance with the 1992 ACO, NYCDEP continued to implement its work for CSO abatement through the facility-planning phase into the preliminary engineering phase. Work proceeded on the planning and design of eight CSO retention tanks located on confined and highly urbanized tributaries throughout the City. The CSO retention tanks at Flushing Bay and Paerdegat Basin proceeded to final design. The Interim Floatables Containment Program was fully developed and implemented. The Corona Avenue Vortex Facility pilot project for floatables and settleable solids control was designed and implemented. The City's 130,000 catch basins were inventoried and a re-hooding program for floatables containment was implemented and substantially completed. Reconstruction and re-hooding of the remaining basins (less than 2 percent as of 2007), will be completed by 2010.

For CSOs discharging to the open waters of the Inner and Outer Harbors areas, efforts were directed to the design of sewer system improvements and wastewater treatment plant modifications to increase the capture of combined sewage for processing at the plants. For the Jamaica Tributaries, efforts focused on correction of illegal connections to the sewer system and evaluation of sewer separation as control alternatives. For Coney Island Creek, attention was directed to corrections of illegal connections and other sewer system/pumping station improvements. These efforts and the combination of the preliminary engineering design phase work at six retention tank sites resulted in changes to some of the original CSO Facility Plans

NYC_00007188
03082010_Gowanus_DEP_Prod DEP_E_PMP_00005985

included in the 1992 ACO and the development of additional CSO Facility Plans in 1999. Table 5-1 presents the status of CSO projects currently under design or construction.

Table 5-1. CSO Projects Under Design or Construction

Planning Area	Project	Design Completion	Construction Completion
Alley Creek	Outfall & Sewer System Improvements	Mar2002	Dec 2006
	CSO Retention Facility	Dec 2005	Dec 2009
Outer Harbor	Regulator Improvements – Fixed Orifices	Apr 2005	Jul 2008
	Regulator Improvements – Automation	Nov 2006	Jun 2010
	Port Richmond Throttling Facility	Aug 2005	Dec 2008
Inner Harbor	Regulator Improvements – Fixed Orifices	Sep 2002	Apr 2006
	Regulator Improvements – Automation	Nov 2006	Jun 2010
	In-Line Storage	Nov 2006	Aug 2010
Paerdegat Basin	Influent Channel	Mar 1997	Feb 2002
	Foundations and Substructures	Aug 2001	Feb 2009
	Structures and Equipment	Nov 2004	May 2011
Flushing Bay	CS4-1 Reroute & Construct Effluent Channel	Sep 1994	Jun 1996
	CS4-2 Relocate Ball fields	Sep 1994	Aug 1995
	CS4-3 Storage Tank	Sep 1996	Aug 2001
	CS4-4 Mechanical Structures	Feb 2000	Dec 2004
	CS4-5 Tide Gates	Nov 1999	Apr 2002
	CD-8 Manual Sluice Gates	May 2003	Jun 2005
Jamaica Tributaries	Meadowmere & Warnerville DWO Abatement	May 2005	Mar 2009
	Expansion of Jamaica WPCP Wet Weather Capacity	Jun 2011	Jun 2015
	Destratification Facility	Dec 2007	Nov 2010
	Laurelton & Springfield Stormwater Buildout Drainage Plan	Jan 2008	
	Regulator Automation	Nov 2006	Jun 2010
Coney Island Creek	Avenue V Pumping Station Upgrade	Jan 2005	Apr 2011
	Avenue V Force Main	Sep 2006	Jun 2012
Newtown Creek	Aeration Zone I	Dec 2004	Dec 2008
	Aeration Zone II	Jun 2010	Jun 2014
	Relief Sewer/Regulator Modification	Jun 2009	Jun 2014
	Throttling Facility	Jun 2008	Dec 2012
	CSO Storage Facility	Nov 2014	Dec 2022
Westchester Creek	Phase 1 (Influent Sewers)	Jun 2010	Jun 2015
	CSO Storage Facility		Dec 2022
Bronx River	Floatables Control	Jul 2008	Jun 2012
Hutchinson River	Phase I of Storage Facility	Jun 2010	Jun 2015
	Future Phases		Dec 2023
Jamaica Bay	Spring Creek AWPCP Upgrade	Feb 2002	Apr 2007
	26th Ward Drainage Area Sewer Cleaning & Evaluation	Jun 2007	Jun 2010
	Hendrix Creek Dredging	Jun 2007	Jun 2010
	26th Ward Wet Weather Expansion	Jun 2010	Dec 2015

NYCDEP and NYSDEC negotiated a new Consent Order that was signed January 15, 2005 that supersedes the 1992 Order and its 1996 Modifications with the intent to bring all NYCDEP CSO-related matters into compliance with the provisions of the Clean Water Act and Environmental Conservation Law. The new Order, noticed by NYSDEC in September 2004, contains requirements to evaluate and implement CSO abatement strategies on an enforceable

NYC_00007189
03082010_Gowanus_DEP_Prod DEP_E_PMP_00005986

timetable for 18 waterbodies and, ultimately, for City-wide long-term CSO control in accordance with USEPA CSO Control Policy. NYCDEP and NYSDEC also entered into a separate Memorandum of Understanding to facilitate water quality standards reviews in accordance with the CSO Control Policy.

5.3 CITY-WIDE BEST MANAGEMENT PRACTICES (BMPs)

The SPDES permits for all 14 WPCP in New York City require the NYCDEP to report annually on the progress of 14 BMPs related to CSOs. The BMPs are equivalent to the NMCs required under the USEPA National Combined Sewer Overflow policy, which were developed by the USEPA to represent best management practices that would serve as technology based CSO controls. They were intended to be "determined on a best professional judgment basis by the NPDES permitting authority" and to be best available technology based controls that could be implemented within 2 years by permittees. USEPA developed two guidance manuals that embodied the underlying intent of the NMCs (USEPA 1995b, 1995c) for permit writers and municipalities, offering suggested language for SPDES permits and programmatic controls that may accomplish the goals of the NMCs.

A list of BMPs excerpted directly from the most recent SPDES permits follows, along with brief summaries of each BMP and their respective relationships to the federal NMCs. In general, the BMPs address operation and maintenance procedures, maximum use of existing systems and facilities, and related planning efforts to maximize capture of CSO and reduce contaminants in the combined sewer system, thereby reducing water quality impacts. Through the annual reports, which were initiated in 2004 for the reporting year 2003, NYCDEP provides brief descriptions of the City-wide programs and any notable WPCP drainage area specific projects that address each BMP (NYCDEP, 2004-2008).

5.3.1 CSO Maintenance and Inspection Program

This BMP addresses NMC 1 (Proper Operations and Maintenance of Combined Sewer Systems and Combined Sewer Overflow Outfalls) and NMC 9 (Monitoring to Characterize CSO Impacts and the Efficacy of CSO Controls). Through regularly scheduled inspection of the CSOs and the performance of required repair, cleaning, and maintenance, dry weather overflows and leakage can be prevented and maximization of flow to the WPCP can be ensured. Specific components of this BMP include:

- Inspection and maintenance of CSO tide gates;
- Telemetering of regulators;
- Reporting of regulator telemetry results;
- Recording and reporting of rain events that cause dry weather overflows; and
- NYSDEC review of inspection program reports.

NYCDEP reports on the status of the City-wide program components and highlights specific maintenance projects, such as the Enhanced Beach Protection Program, where additional inspections of infrastructure in proximity to sensitive beach areas were performed. Activities related to CSO Maintenance and Inspection that have occurred over the last few years in the Gowanus Canal sewershed are summarized in Table 5-2 (NYCDEP, 2004-2008).

NYC_00007190
03082010_Gowanus_DEP_Prod DEP_E_PMP_00005987

Table 5-2. CSO Maintenance and Inspection Activity – Gowanus Sewershed, 2004-2007

Category	Description	Location	For Year	CSO BMP Annual Report Reference*
Tide gates	Maintenance, cleaning, &/or exercising of Red Hook drainage area tide gates	Regulators RH-2, RH-18, RH-18A	2007	2008, p. 4 - 5
Tide gates	Maintenance, cleaning, &/or exercising of Owls Head drainage area tide gates	Regulators OH-CSO-2, OH-3, OH-7A	2007	2008, p. 5-6
Tide gates	Maintenance, cleaning, &/or exercising of RH drainage area tide gates	Regulators RH-2, RH-18, and RH18-A	2006	2007, p. 4
Enhanced Beach Protection Program	Daily inspection of beach sensitive regulators and pumps between the months of June and August	Four in Owls Head and six in Red Hook	2005	2006, p. 2
Enhanced Beach Protection Program	Daily inspection of beach sensitive regulators and pumps between the months of June and August	Four in Owls Head and six in Red Hook	2004	2005, p. 2
*NYCDEP submits CSO BMP Annual Reports to NYSDEC on an annual basis. Dates indicate submission year.				

5.3.2 Maximum Use of Collection System for Storage

This BMP addresses NMC 2 (Maximum Use of the Collection System for Storage) and requires the performance of cleaning and flushing to remove and prevent solids deposition within the collection system as well as an evaluation of hydraulic capacity so that regulators and weirs can be adjusted to maximize the use of system capacity for CSO storage and thereby reduce the amount of overflow. NYCDEP provides general information describing the status of City-wide SCADA, regulators, tide gates, interceptors, and collection system cleaning in the BMP Annual Report.

In the Red Hook portion of the Gowanus Canal sewershed, the final design for an inflatable dam to induce in-line storage was completed in 2007. The inflatable dam would be located in the collection system, upstream of regulator RH-20. The procurement process for the inflatable dam construction was also completed in 2007, although construction was temporarily halted at the end of the year pending resolution of design-change issues related to unanticipated subsurface conditions.

Table 5-3 summarizes interceptor-cleaning activities performed in the Gowanus sewershed over the last several years, as reported in the associated CSO BMP Annual reports (NYCDEP, 2004-2008).

Table 5-3. CSO Maintenance and Inspection Activity – Gowanus Sewershed, 2003-2007

Category	Description	Location	For Year	CSO BMP Annual Report Reference*
Interceptor Cleaning	90 cy of grit/sediment removed	Owls Head South Branch Interceptor	2007	2008 p. 140
	10 cy of grit/sediment removed	2nd Avenue Pump Station (PS)	2007	2008, p. 141
	100 cy of grit/sediment removed	Owls Head WPCP	2007	2008, p. 141
	10 cy of grit/sediment removed	Nevins Street PS	2007	2008, p. 141
	130 cy of grit/sediment removed	Gowanus PS	2007	2008, p. 141

NYC_00007191
03082010_Gowanus_DEP_Prod DEP_E_PMP_00005988

Table 5-3. CSO Maintenance and Inspection Activity – Gowanus Sewershed, 2003-2007

Category	Description	Location	For Year	CSO BMP Annual Report Reference*
Interceptor Cleaning	44 cy of grit/sediment removed	Regulator OH-007	2006	2007, p. 124
	20 cy of grit/sediment removed	2nd Avenue PS	2006	2007, p. 125
	60 cy of grit/sediment removed	Owls Head WPCP	2006	2007, p. 125
	60 cy of grit/sediment removed	Gowanus PS	2006	2007, p. 125
	10 cy of grit/sediment removed	Nevins Street PS	2006	2007, p.125
	30 cy of grit/sediment removed	Red Hook WPCP	2006	2007, p.126
Interceptor Cleaning	242 cy of grit/sediment removed	Gowanus PS	2005	2006, p. 88
	11 cy of grit/sediment removed	Owls Head WPCP	2005	2006, p. 88
	22 cy of grit/sediment removed	Nevins Street PS	2005	2006, p. 89
	22 cy of grit/sediment removed	2nd Avenue PS	2005	2006, p. 89
Interceptor Cleaning	22 cy of grit/sediment removed	19th Street PS	2004	2005, p. 35
	77 cy of grit/sediment removed	Nevins St & 2nd Ave PSs	2004	2005, p. 35
Interceptor Cleaning	10 cy of grit/sediment removed	Red Hook WPCP	2003	2004, p. 38
	10 cy of grit/sediment removed	Gowanus PS	2003	2004, p. 38
*NYCDEP submits CSO BMP Annual Reports to NYSDEC on an annual basis. Dates indicate year of submission.				

5.3.3 Maximize Flow to WPCP

This BMP addresses NMC 4 (Maximizing Flow to the Publicly Owned Treatment Works) and reiterates the WPCP operating targets established by the SPDES permits with regard to the ability of the WPCP to receive and treat minimum flows during wet weather. The collection systems are required to deliver and the WPCPs are required to accept the following flows for the associated levels of treatment:

- Receipt of flow through the headworks of the WPCP: 2xDDWF;
- Primary treatment capacity: 2xDDWF; and
- Secondary treatment capacity: 1.5xDDWF.

The BMP also refers to the establishment of collection system control points in the system's Wet Weather Operating Plan as required in BMP #4, and requires the creation of a capital compliance schedule within six months of the NYSDEC approval of the Wet Weather Operating Plan should any physical limitations in flow delivery be detected.

In addition to describing WPCP upgrades and efforts underway to ensure appropriate flows to all 14 WPCPs, the BMP Annual Report provides analysis of the largest ten storms of the year and WPCP flow results for each of these storms. This analysis provides an indication of how much flow the WPCPs take during periods with sufficient rainfall that flows should attain twice design dry-weather flow at the WPCP. For the two WPCPs associated with the Gowanus Canal sewershed (i.e., Red Hook and Owls Head), wet-weather inflows during the top-ten storms have generally increased or remained relatively steady since 2003, as described in NYCDEP's CSO BMP Annual Reports for calendar years 2003 (p. 133) and 2007 (p.150), (NYCDEP, 2004-2008).

NYC_00007192
03082010_Gowanus_DEP_Prod DEP_E_PMP_00005989

5.3.4 Wet-Weather Operating Plan

In order to maximize treatment during wet weather events, WWOPs are required for each WPCP drainage area. Each WWOP should be written in accordance with the NYSDEC publication entitled *Wet Weather Operations and Wet Weather Operating Plan Development for Wastewater Treatment Plants*, and should contain the following components:

- Unit process operating procedures;
- CSO retention/treatment facility operating procedures, if relevant for that drainage area; and
- Process control procedures and set points to maintain the stability and efficiency of BNR processes, if required.

This BMP addresses NMC 1 (Proper Operations and Maintenance of Combined Sewer Systems and Combined Sewer Overflow Outfalls) and NMC 4 (Maximizing Flow to the Publicly Owned Treatment Works). The NYCDEP provides a schedule of plan submittal dates as part of the BMP Annual Report. The Red Hook and Owls Head WPCP WWOPs were submitted in April 2005 and December 2007, respectively (CSO BMP Annual Reports for calendar year 2007, p. 152).

5.3.5 Prohibition of Dry-Weather Overflow

This BMP addresses NMC 5 (Elimination of CSOs During Dry Weather) and NMC 9 (Monitoring to Characterize CSO Impacts and the Efficacy of CSO Controls) and requires that any dry weather flow event be promptly abated and reported to NYSDEC within 24 hours. A written report must follow within 14 days and contain information per SPDES permit requirements. The status of the shoreline survey, the Dry Weather Discharge Investigation report, and a summary of the total bypasses from the treatment and collection system are provided in the BMP Annual Report.

As of December 31, 2007, the most recent shoreline survey report covering the Owls Head WPCP drainage area shoreline, among five other WPCP drainage areas, was completed and a report of the survey results was submitted to the NYSDEC in April 2008. The next shoreline survey report is due to NYSDEC in April 2013 per the SPDES permit requirement to complete a survey of at least fifty percent of the City's shoreline every five years (CSO BMP Annual Reports for calendar year 2007, p. 24).

5.3.6 Industrial Pretreatment

This BMP addresses three NMCs: No. 3 (Review and Modification of Pretreatment Requirements to Determine Whether Nondomestic Sources are Contributing to CSO Impacts); No. 7 (Pollution Prevention Programs to Reduce Contaminants in CSOs); and No. 9 (Monitoring to Characterize CSO Impacts and the Efficacy of CSO Controls). By regulating the discharges of toxic pollutants from unregulated, relocated, or new SIUs tributary to CSOs, this BMP addresses the maximization of persistent toxics treatment from industrial sources upstream of CSOs. Specific components of this BMP include:

NYC_00007193
03082010_Gowanus_DEP_Prod DEP_E_PMP_00005990

- Consideration of CSOs in the calculation of local limits for indirect discharges of toxic pollutants;
- Scheduled discharge during conditions of non-CSO, if appropriate for batch discharges of industrial wastewater;
- Analysis of system capacity to maximize delivery of industrial wastewater to the WPCP, especially for continuous discharges;
- Exclusion of non-contact cooling water from the combined sewer system and permitting of direct discharges of cooling water; and
- Prioritization of industrial waste containing toxic pollutants for capture and treatment by the POTW over residential/commercial service areas.

The BMP Annual Report addresses the components of the industrial pretreatment BMP through a description of the City-wide program. The program has been successful, especially in the reduction of metals being discharged by industrial users of the municipal sewer system. Recent improvements to the Industrial Pretreatment Program have included a requirement in new and renewal permits that significant industrial users hold their process wastewater and non-contact cooling water to the maximum extent practicable during heavy rain events.

5.3.7 Control of Floatable and Settleable Solids

This BMP addresses NMC 6 (Control of Solid and Floatable Material in CSOs), NMC 7 (Pollution Prevention Programs to Reduce Contaminants in CSOs), and NMC 9 (Monitoring to Characterize CSO Impacts and the Efficacy of CSO Controls) by requiring the implementation of four practices to eliminate or minimize the discharge of floating solids, oil and grease, or solids of sewage origin which cause deposition in receiving waters, i.e.:

- Catch Basin Repair and Maintenance: This practice includes inspection and maintenance schedules to ensure proper operation of basins;
- Catch Basin Retrofitting: By upgrading basins with obsolete designs to contemporary designs with appropriate street litter capture capability, this program is intended to increase the control of floatable and settleable solids, City-wide;
- Booming, Skimming and Netting: This practice establishes the implementation of floatables containment systems within the receiving waterbody associated with applicable CSO outfalls. Requirements for system inspection, service, and maintenance are established, as well; and
- Institutional, Regulatory, and Public Education - A one-time report must be submitted examining the institutional, regulatory, and public education programs in place City-wide to reduce the generation of floatable litter. The report must also include recommendations for alternative City programs and an implementation schedule that will reduce the water quality impacts of street and toilet litter.

The annual report provides summary information regarding the status of the catch basin and booming, skimming, and netting programs City-wide, as well as updates regarding components of the institutional, regulatory, and public education programs conducted by the City.

NYC_00007194
03082010_Gowanus_DEP_Prod DEP_E_PMP_00005991

Table 5-4. Catch Basins Reconstructed in the Vicinity of the Gowanus Canal, 2003-2007

WPCP	2003	2004	2005	2006	2007
Owls Head	215	192	173	134	116
Red Hook	61	59	49	45	42
					2007, p. 174

Table 5-5. Catch Basins Hooded in the Vicinity of the Gowanus Canal, 2003-2007

WPCP	2003	2004	2005	2006	2007
Owls Head	198	335	233	370	108
Red Hook	156	38	99	66	143
	2003, p. 57	2004, p. 54	2005, p. 121	2006, p. 155	2007, p. 172

As part of its floatables plan, the NYCDEP maintains a floatables boom near the head of Gowanus Canal. The NYCDEP has the boom inspected and serviced after significant rainstorms. Table 5-6 summarizes the quantity of floatables retrieved from the Gowanus boom from 2003 through 2007. As part of its service contract, the NYCDEP regularly maintains the floatables containment booms and netting facilities. Beyond regular maintenance inspections and minor repairs over the course of the past several years, the Gowanus boom was replaced in 2007 with a new updated boom. The new boom has a submerged, weighted skirt to help prevent floatables from escaping underneath, as described in the CSO BMP Annual Report for calendar year 2007 (p. 178).

Table 5-6. Tons of Floatable Material Retrieved From Gowanus Floatables Boom, 2003-2007

Site	2003	2004	2005	2006	2007
Gowanus Canal	5	2	3	0	3.25
Owls Head	0	0	0	0	40
	2003, p. 61	2004, p. 58	2005, p. 125	2006, p. 159	2007, p. 176

With regard to institutional, regulatory, and public education programs, the NYCDEP has conducted educational outreach at a number of Gowanus-area schools and events (see Table 5-7).

Table 5-7. NYCDEP Outreach Events at Gowanus-Area Schools and Other Events, 2005-2007

Year	In-School Events	Other Events
2007	8	18
2006	4	30
2005	1	34

NYC_00007195
03082010_Gowanus_DEP_Prod DEP_E_PMP_00005992

5.3.8 Combined Sewer System Replacement

This BMP addresses NMC 1 (Proper Operations and Maintenance of Combined Sewer Systems and Combined Sewer Overflow Outfalls), requiring all combined sewer replacements to be approved by the New York State Department of Health (NYSDOH) and to be specified within the NYCDEP Master Plan for Sewage and Drainage. Whenever possible, separate sanitary and storm sewers should be used to replace combined sewers. The BMP Annual Report describes the general, City-wide plan and addresses specific projects occurring in the reporting year.

5.3.9 Combined Sewer/Extension

In order to minimize storm water entering the combined sewer system, this BMP requires combined sewer extensions to be accomplished using separate sewers whenever possible. If separate sewers must be extended from combined sewers, analysis must occur to ensure that the sewage system and treatment plant are able to convey and treat the increased dry weather flows with minimal impact on receiving water quality.

This BMP addresses NMC 1 (Proper Operations and Maintenance of Combined Sewer Systems and Combined Sewer Overflow Outfalls) and a brief status report is provided in each BMP Annual Report, including specific projects occurring in the reporting year.

5.3.10 Sewer Connection & Extension Prohibitions

This BMP addresses NMC 1 (Proper Operations and Maintenance of Combined Sewer Systems and Combined Sewer Overflow Outfalls) and prohibits sewer connections and extensions that would exacerbate recurrent instances of either sewer back-up or manhole overflows. Wastewater connections to the combined sewer system downstream of the last regulator or diversion chamber are also prohibited. The BMP Annual Report contains a brief status report for this BMP and provides details pertaining to chronic sewer back-up and manhole overflow notifications submitted to NYSDEC when necessary.

5.3.11 Septage and Hauled Waste

The discharge or release of septage or hauled waste upstream of a CSO (i.e., scavenger waste) is prohibited under this BMP. Scavenger wastes may only be discharged at designated manholes that never drain into a CSO, and only with a valid permit. This BMP addresses NMC 1 (Proper Operations and Maintenance of Combined Sewer Systems and Combined Sewer Overflow Outfalls). The BMP Annual Report summarizes the three scavenger waste acceptance facilities controlled by NYCDEP, all of which are downstream of CSO regulators, and the regulations governing discharge of such material at the facilities.

5.3.12 Control of Runoff

This BMP addresses NMC 7 (Pollution Prevention Programs to Reduce Contaminants in CSOs) by requiring all sewer certifications for new development to follow NYCDEP rules and regulations, to be consistent with the NYCDEP Master Plan for Sewers and Drainage, and to be permitted by NYCDEP. This BMP ensures that only allowable flow is discharged into the combined or storm sewer system.

NYC_00007196
03082010_Gowanus_DEP_Prod DEP_E_PMP_00005993

The BMP Annual Report refers to the NYCDEP permit regulations required of new development and sewer connections.

5.3.13 Public Notification

This BMP requires easy-to-read identification signage to be placed at or near CSO outfalls with contact information for NYCDEP to allow the public to report observed dry weather overflows. All signage information and appearance must comply with the Discharge Notification Requirements listed in the SPDES permit. This BMP also requires that a system be in place to determine the nature and duration of an overflow event, and that potential users of the receiving waters are notified of any resulting, potentially harmful conditions. The BMP does allow New York City Department of Health and Mental Hygiene (NYCDHMH) to implement and manage the notification program.

BMP # 13 addresses NMC 8 (Public Notification) as well as NMC 1 (Proper Operations and Maintenance of Combined Sewer Systems and Combined Sewer Overflow Outfalls) and NMC 9 (Monitoring to Characterize CSO Impacts and the Efficacy of CSO Controls). NYCDEP provides the status of the CSO signage program in the BMP Annual Report and lists those former CSO outfalls that no longer require signs. NYCDEP is currently developing improvements to the CSO signs to increase their visibility and to include information relative to wet-weather warnings as required by the EPA CSO Policy. In addition, descriptions of new educational signage and public education-related partnerships are described. The New York City Department of Health CSO public notification program is also summarized.

5.3.14 Annual Report

This BMP requires an annual report summarizing implementation of the BMPs, including lists of all existing documentation of implementation of the BMPs, be submitted by April 1st of each year. This BMP addresses all nine minimum controls. As of August 2008, the most recent BMP Annual Report submitted was for calendar year 2007.

5.4 CITY-WIDE CSO PLAN FOR FLOATABLES ABATEMENT

In the late 1980s, New York City initiated the City-Wide Floatables Study, a multi-year investigation of floatables in New York Harbor (HydroQual, 1993, 1995). In addition to examining floatables characteristics, this study investigated potential sources of floatables, floatables circulation and beach-deposition patterns throughout the Harbor, and potential structural and non-structural alternatives for floatables control. Findings of the study showed that the primary source of floatables (other than natural sources) in the Harbor was urban street litter carried into waterways along with rainfall runoff.

NYCDEP developed a floatables abatement plan (Floatables Plan) for the CSO areas of New York City in June 1997 (HydroQual, 1997). The Floatables Plan was updated in 2005 (HydroQual, 2005b, 2005c) to reflect the completion of some proposed action elements and the addition of a monitoring program, as well as changes appurtenant to SPDES permits and modifications of regional Waterbody/Watershed Facility Plans and CSO Facility Plans. The NYSDEC approved the updated Floatables Plan on March 17, 2006.

NYC_00007197
03082010_Gowanus_DEP_Prod DEP_E_PMP_00005994

The objectives of the Floatables Plan are to provide substantial control of floatables discharges from CSOs throughout the City and to provide for compliance with appropriate NYSDEC and IEC requirements pertaining to floatables. The City-Wide CSO Floatables Plan consists of the following action elements:

- Monitor street litter levels City-wide and inform the Department of Sanitation of New York (DSNY) and/or the New York City Mayor's Office of Operations when changes in litter levels at or in City policies would potentially result in increased discharges of CSO floatables.
- Continue the three-year cycle to inspect catch basins City-wide for missing hoods and to replace missing hoods to prevent floatables from entering the sewer system. In addition, proceed with the retrofit, repair, or reconstruction of catch basins requiring extensive repairs or reconstruction to accommodate a hood;
- Maximize collection system storage and capacity;
- Maximize wet-weather flow capture at WPCPs;
- Capture floatables at wet-weather CSO storage/treatment facilities;
- Capture floatables at end-of-pipe and in-water facilities, including the Interim Floatables Containment Program (IFCP);
- Continue the Illegal Dumping Notification Program (IDNP) in which NYCDEP field personnel report any observed evidence of illegal shoreline dumping to the Sanitation Police section of DSNY, who have the authority to arrest dumpers who, if convicted, are responsible for proper disposal of the material;
- Engage in public outreach programs to increase public awareness of the consequences of littering and the importance of conserving water;
- As new floatables-control technologies emerge, continue to investigate their applicability, performance and cost-effectiveness in New York City;
- Provide support to NYSDEC to review and revise water quality standards to provide for achievable goals; and
- Develop a floatables-monitoring program to track floatables levels in the Harbor and inform decisions to address both short- and long-term floatables-control requirements.

Overall, implementation of the Floatables Plan is expected to control roughly 96 percent of the floatable litter generated in New York City. The Floatables Plan is a living program that will undergo various changes over time in response to ongoing assessment of the program itself, as well as changing facility plans associated with other ongoing programs. A key component of the Floatables Plan is self- assessment, including a new Floatables-Monitoring Program to evaluate the effectiveness of Plan elements and to provide for actions to address both short- and long- term floatables-control requirements (see Section 8.5.3). Evidence of increasing floatables levels that impede uses could require the addition of new floatables controls, expansion of BMPs, and modifications of Waterbody/Watershed Facility Plans and/or drainage-basin specific LTCPs, as appropriate.

5.4.1 Pilot Floatables Monitoring Program

In late 2006, work commenced to develop the Floatables-Monitoring Program to track floatables levels in New York Harbor (HydroQual, 2007a). This pilot work, which was

NYC_00007198
03082010_Gowanus_DEP_Prod DEP_E_PMP_00005995

performed to develop a monitoring procedure and an associated visual floatables rating system based on a five-point scale (very poor, poor, fair, good, very good), involved observations at a number of different sites. At each site, observations were made for up to three categories: on the shoreline, in the water near the shoreline; and in the water away from the shoreline.

Among the various pilot program sites were two locations in the Gowanus Canal area: one near the head at the Union Street Bridge (Harbor Survey station GC3), and the other near the mouth off the Columbia Street pier (Harbor Survey station G2). By August of 2007, a total of 68 observations were recorded at these two locations—all made for the water, due to the bulkheaded nature of the shoreline in these areas. Although the scores were preliminary, it is useful to note that observations at the G2 location were consistently "good" or "very good" (37 of 38 observations, or 97 percent). Observations at the GC3 location were more variable, with 21 of 30 (70 percent) recorded as "good" or "very good." Station GC3 was less likely to exhibit "good" or better scores than most of the other locations where the pilot floatables work was performed.

5.4.2 Shoreline Cleanup Pilot Program

The NYCDEP will be conducting a pilot program using Environmental Benefit Program funds to clean up shorelines at locations where floatables are known to accumulate due to CSO overflows as well as careless behaviors and illegal dumping. NYCDEP's existing floatables-collection program only addresses CSO and storm outfalls having boom and netting containment facilities. This project will address CSO and storm outfall locations that do not have containment facilities and, based upon inspection, warrant a manual cleanup effort to remove near-shore floatables and trash on an as-needed basis throughout the year. NYCDEP has identified several specific areas as examples of areas that may benefit from these efforts, such as:

- Coney Island Creek, Brooklyn
- Kaiser Park, Brooklyn
- Sheepshead Bay, Brooklyn
- Cryders Land, Queens
- Flushing Bay, Queens.
- Owls Head, Brooklyn

These cleanup efforts will consist of the following methods:

- Mechanical Cleanup: Where debris is caught up in riprap on the shoreline, a high-pressure pump will be used to spray water onto the shoreline to dislodge and flush debris and floatables from the riprap back into the water. A containment boom placed in the water around the site will allow a skimmer vessel to collect the material for proper disposal.

- Workboat-Assisted Cleanup: At a few locations where the shoreline is not readily accessible from the land side, a small work boat with an operator and two crew members will collect debris by hand or with nets and other tools. The debris will be placed onto the work boat for transport to a skimmer vessel for proper disposal.

NYC_00007199
03082010_Gowanus_DEP_Prod DEP_E_PMP_00005996

- Manual Cleanup: At some locations, simply raking and hand cleaning will provide the most efficient clean up method. Debris will be removed and placed into plastic garbage bags or containers, then loaded onto a pick up truck for proper disposal.

DEP is currently planning to perform three cleanups each year for a four-year period at each of the above locations. Pending the outcome of this program, as well as the findings of the Floatables Monitoring Program, NYCDEP will evaluate how to proceed in the future.

5.5 CITY-WIDE USE AND STANDARDS ATTAINMENT (USA) PROJECT

In recognition of the fact that approved levels of CSO abatement in the 1992 CSO Consent Order would not always provide for the attainment of water quality standards, NYCDEP initiated the USA Project in 1999 to bring the engineering program into compliance with the regulatory requirements of the CSO Control Policy and the subsequent 2001 Guidance. The USA project was designed to follow the step-by-step process outlined in the CSO Control Policy for the development of CSO abatement projects that includes water quality analysis, facility planning, water quality standards compliance determination, water quality standards review and revision as appropriate, and public outreach. The USA Project used the USEPA Watershed Approach Framework to investigate all causes of water use impairments, not just CSOs. The goals of the USA Project were to examine desired and attainable water uses with stakeholder involvement, reconcile water quality standards with realistically attainable uses given the site specific constraints, implement the water quality standards review process, and serve as the technical basis for waterbody specific Use Attainment Evaluations (UAE), as appropriate.

The NYCDEP employed a comprehensive watershed-based approach for evaluating waterbody uses in Gowanus Canal. This watershed-based approach examined designated and beneficial uses, water quality standards, and compliance with the standards in waterbodies where these standards may not be met following completion of facility plans. The waterbody/watershed assessment integrated stakeholder and agency participation, mathematical modeling, engineering analyses, and biological assessments to evaluate impacts on aquatic life, aesthetics, recreational uses, and riparian uses in, on and adjacent to the Canal. The use evaluation followed USEPA guidance for long-term CSO control planning, TMDL development, use UAAs, and other similar assessments.

Federal UAA guidance (USEPA, 1994a) states that "Waterbody surveys and assessments conducted by the States should be sufficiently detailed to answer the following questions: 1) What are the aquatic use(s) currently being achieved in the waterbody? 2) What are the causes of any impairment of the aquatic uses? and 3) What are the aquatic use(s) that can be attained based on the physical, chemical, and biological characteristics of the waterbody?" Considerations and methods for conducting a UAA are described in USEPA guidance (USEPA, 1983 & 1986a) and other literature (Novotny, 1997). USEPA has summarized examples of UAA findings as case studies in other guidance (USEPA, 1994a). Physical, chemical and biological factors affecting use attainment were assessed in a manner consistent with the guidance and based on information gathered from previous and ongoing programs, projects, and studies that are relevant to Gowanus Canal, as described in Section 2.

The employed assessment methodology evaluated physical, chemical, and biological conditions in Gowanus Canal. Evaluations were based on data collection efforts as well as

NYC_00007200
03082010_Gowanus_DEP_Prod DEP_E_PMP_00005997

mathematical modeling comparing projections at Baseline conditions to projections reflecting implementation of various CSO abatement scenarios, such as sewer separation and 100 percent CSO abatement. Factors impeding attainment of aquatic life, recreational, and aesthetic uses consistent with the Clean Water Act were identified and analyzed. The use evaluation identified use impediments and reasonably attainable uses for the Canal.

The product of the USA Project for Gowanus Canal was to be a Water Quality Improvement Plan; however, before that Plan was finalized, the 2004 CSO Consent Order was signed, requiring an approvable Waterbody/Watershed Facility Plan for Gowanus Canal and launching the LTCP Project. The NYCDEP determined that the Gowanus Canal Water Quality Improvement Plan being developed under the USA Project would be updated under the LTCP Project as an approvable Waterbody/Watershed Facility Plan.

5.6 CITY-WIDE CSO Long-Term Control Plan (LTCP) PROJECT

In June 2004, NYCDEP authorized the LTCP Project. This work integrates all Track I and Track II CSO Facility Planning Projects and the Comprehensive City-wide Floatables Abatement Plan, incorporates on-going USA Project work in the remaining waterbodies, and develops Watershed/Waterbody Facility Plan reports and the LTCP for each waterbody area. The LTCP Project monitors and assures compliance with applicable Administrative Consent Orders. This document is a work product of the LTCP Project.

5.7 GOWANUS CANAL 201 FACILITIES PLAN (1982)

Gowanus Canal was identified during New York City's 1978 City-Wide 208 Water Quality Study as requiring additional study (Hazen and Sawyer, 1983). In April 1982, the NYCDEP applied for and received a revised 201 Facilities Plan grant for the Gowanus Pump Station that included a water quality study of Gowanus Canal and Bay, a pump station and force main study, and public participation. The goals of NYCDEP's Gowanus Canal 201 Facilities Plan (201 Facilities Plan) was to address engineering of the Gowanus Pump Station and force main and water quality problems in Gowanus Canal. Selected elements of the 201 Facilities Plan were as follows:

1. Upgrading NYCDEP's Douglas Street facilities, including the Gowanus Pump Station and tide gate chamber, power house and gate house;

2. Making basic improvements to the Canal including rehabilitation of the Bond-Lorraine Sewer, elimination of dry weather overflows, spot dredging and cleaning of the turning basins and other areas of the Canal;

3. Rehabilitating and reactivating the Gowanus Canal Flushing Tunnel, including cleaning, installing a force main to convey sewage to the Columbia Street Interceptor, and installing a new Flushing Tunnel pumping system;

4. Implementation of a two-year monitoring program to determine dissolved oxygen levels and sediment oxygen demand in the Canal following reactivation of the Flushing Tunnel; and,

NYC_00007201
03082010_Gowanus_DEP_Prod DEP_E_PMP_00005998

5. If necessary, dredging the entire Canal to 13 feet MLW as a future action.

Mathematical modeling of Gowanus Canal was performed during planning. Implementation of the above actions was predicted to achieve dissolved oxygen concentrations of 3.0 mg/L or above in the Canal, thus meeting water quality standards of the Canal's Class SD designation.

Several elements of the 201 Facilities Plan were completed. These elements included improving operations at the Gowanus Pump Station, installing a 33-inch inner diameter (ID) high-density polyethylene (HDPE) force main through the Gowanus Canal Flushing Tunnel to convey sewage to the Columbia Street Interceptor, and eliminating dry weather overflows. However, this force main experienced repeated failures since its installation in February 1989 and is no longer operational. The Gowanus Pump Station currently pumps to the Bond-Lorraine Sewer, where it was originally designed to pump when it was first constructed.

5.8 INNER HARBOR CSO FACILITY PLAN (1993)

The Inner Harbor CSO Facility Plan (Hazen and Sawyer, 1993) focused on quantifying and assessing the impacts of CSO discharges to the lower portions of the Hudson and East Rivers, Upper New York Bay, and Gowanus Bay and Canal. The project's study area included all of the North River, Newtown Creek and Red Hook WPCP service areas, which together comprise over 160 CSOs. Field investigations and mathematical modeling were conducted for receiving waters and their watersheds. Engineering alternatives for abating CSO discharges were evaluated and recommendations were made for improving receiving water quality.

Water quality and engineering assessments concluded that the flushing and dispersive abilities of the Hudson River, East River and Upper New York Bay minimized the effects of CSOs on water quality for these areas. CSOs were not found to be a major component of water quality impairments. However, due to the dead-end configuration of Gowanus Canal and its limited flushing ability, CSOs greatly influenced water quality conditions in the Canal. In 1993, the Inner Harbor CSO Facility Plan was finalized and recommended the following system-wide actions: regulator improvements, maximizing wet weather flow to WPCPs, inducing in-line storage, reactivating the Gowanus Canal Flushing Tunnel, and dredging Gowanus Canal (Hazen and Sawyer, 1993). The plan was submitted to the NYSDEC and accepted.

The Inner Harbor CSO Facility Plan was subsequently modified by the NYCDEP and detailed in a report submitted to the NYSDEC in April 2003 (NYCDEP, 2003). The revised plan and modified schedule was approved by NYSDEC in May 2003. Additional revisions to the modified CSO facility plan were submitted to NYSDEC in February 2004. No modifications were made to elements of the plan influencing Gowanus Canal water quality. The following describes the current Inner Harbor CSO Facility Plan, its implementation schedule, projected water quality improvements and benefits, and projected compliance with water quality standards related to Gowanus Canal.

5.8.1 Facility Design and Implementation Schedule

The original Inner Harbor CSO Facility Plan was organized as a three-phase plan for open waters, along with a rehabilitation strategy for Gowanus Canal. The open waters plan

NYC_00007202
03082010_Gowanus_DEP_Prod DEP_E_PMP_00005999

included regulator improvements, new throttling facilities to maximize the wet weather flows to the WPCPs, and in-line storage to increase CSO capture. For Gowanus Canal, the plan included reactivation of the Gowanus Canal Flushing Tunnel to improve dissolved oxygen levels and dredging of the Canal to remove accumulated sediments. The basic elements of the original plan remained the same; however, details of their components were changed by the 2003 modification.

Phase I of the Inner Harbor CSO Facility Plan is addressing regulator improvements and a total of 123 regulators are being improved throughout the Inner Harbor planning area. The NYCDEP will automate regulators at 29 locations under the NYCDEP's City-Wide SCADA Project and convert 72 other regulators from mechanical to more efficient fixed orifices. The construction contract for the conversion of the 72 mechanical regulators was awarded in February of 2003 and construction is underway at the time of the writing of this report. In addition, 22 other regulators have been converted to fixed orifices under the NYSDOT Route 9A Project.

Phase II of the Inner Harbor CSO Facility Plan is for maximizing wet weather flow to WPCPs by design and construction of throttling facilities. This will maximize the use of available in-line storage, reduce CSOs, and consolidate CSO discharges to fewer locations. Throttling facilities were recommended in the original facility plan at the North River, Newtown Creek, and Red Hook WPCPs, and the Manhattan Pumping Station. Throttling facilities, consisting of independent automatic gates located upstream of WPCP forebays, were intended to reduce WPCP operational problems and maximize wet weather flows. By constructing throttling facilities, harmful effects of using existing WPCP inlet gates to control wet weather flows would be eliminated. Operating throttling facilities would enable interceptor storage capacities to be fully utilized and WPCP flows to be maximized by back-flooding the interceptor system. The Red Hook WPCP has a manually operated throttling gate that was installed during construction of the secondary processes. The modified plan includes constructing new throttling facilities at the Manhattan Pump Station and the Newtown Creek WPCP and developing a WWOP for the North River WPCP. At the time of the writing of this report, the final design of the Manhattan Pump Station throttling facility was approximately 90 percent complete, and the Newtown Creek WPCP throttling facilities were designed and the contract for its construction was awarded.

Phase III of the Inner Harbor CSO Facility Plan is for inducing in-line storage to increase CSO capture. It was originally planned to be accomplished by either raising weir elevations in diversion chambers or by installing inflatable dams within combined sewers. The original facility plan recommended weir raising due to their lower costs and maintenance. However, the plan was modified from raising weirs to installing inflatable dams due to flooding concerns. Inflatable dams, while more expensive and complicated to construct and maintain, have a built-in system that allows the dams to deflate when water levels rise beyond a pre-set level. The modified facility plan includes installation of two inflatable dams: one for Regulator B-6 in the Newtown Creek WPCP-Brooklyn service area, which will store up to 2.0 MG; and, one for Regulator R-20 in the Red Hook WPCP service area that will have the capacity to store up to 2.2 MG. The NYCDEP's Hunts Point in-line storage demonstration study and detailed hydraulic calculations of sewer system response have been reviewed by the NYCDEP Bureau of Water and Sewer Operations. In accordance with the 2005 Administrative Consent Order, final design of Phase III was initiated in July 2005 and is scheduled to be complete by November 2006.

NYC_00007203
03082010_Gowanus_DEP_Prod DEP_E_PMP_00006000

The original and modified Inner Harbor CSO Facility Plan included three elements for rehabilitating conditions in Gowanus Canal, all of which were approved by the NYSDEC. These elements were as follows:

1. Reactivate the Gowanus Canal Flushing Tunnel to improve dissolved oxygen conditions and bring the Canal into compliance with its NYSDEC designated classification (Class SD);

2. Raise overflow weirs at two relief points along the 3rd Avenue Sewer to direct more CSO toward downstream regulators; and,

3. Dredge Gowanus Canal to historical navigation depths of 7 feet below MLW at the head end and to 12 feet below MLW at Hamilton Avenue to remove accumulated sediments.

The NYCDEP commenced construction activities in 1994 for restoring the Gowanus Canal Flushing Tunnel to operation. Approximately 1,200 cubic yards of sediment was dredged from the inlet and outlet structure of the Flushing Tunnel including a portion of the head end of the Canal. A new pumping system was installed including a specially designed seven-foot diameter propeller to pump water from Buttermilk Channel in the Upper New York Bay to the Canal at Douglass Street. The pumping system is powered by a 600 horsepower motor. The Flushing Tunnel was reactivated on March 5, 1999. The Flushing Tunnel currently conveys an average 154 MGD of Upper New York Bay water to Gowanus Canal. A detailed map of the Gowanus Canal Flushing Tunnel is shown on Figure 5-1.

The NYCDEP has continued engineering evaluations and planning activities for implementing the second Gowanus Canal element of the Inner Harbor CSO Facility Plan. To further minimize the frequency and duration of overflows to Gowanus Canal, the facility plan recommended raising two relief weirs in the 3rd Avenue Sewer. Raising the overflow weirs at these locations was projected to reduce CSO discharges to Gowanus Canal and Bay, maximize flow capacity in the sewer system, and direct more CSO to downstream regulators. However, subsequent hydraulic analyses determined that the increased flooding potential associated with raising the weirs at these two locations precludes the implementation of this alternative.

The third Gowanus Canal element of the Inner Harbor CSO Facility Plan recommended dredging the Canal. This recommendation was made in the Gowanus Canal 201 Facilities Plan in 1983 and was revised in the Inner Harbor CSO Facility Plan with updated dredge quantities. Dredging was recommended at the following locations:

1. <u>Head</u> - In addition to dredging the outlet of the Flushing Tunnel, dredging of sediment deposits from the head to a distance 500 feet downstream at a depth of 7 feet below MLW to remove accumulated sediments and to restore the Canal to navigational depths. A total of 13,000 cubic yards (yd^3) of sediment was estimated to be removed from this area.

2. <u>4th Street Basin</u> - Remove large deposits of sediment in the mouth of the basin exposed at low tide for a distance of 200 feet to a depth of 10 feet below MLW. A total of 7,600 yd^3 of sediment was estimated to be removed from this area.

NYC_00007204
03082010_Gowanus_DEP_Prod DEP_E_PMP_00006001

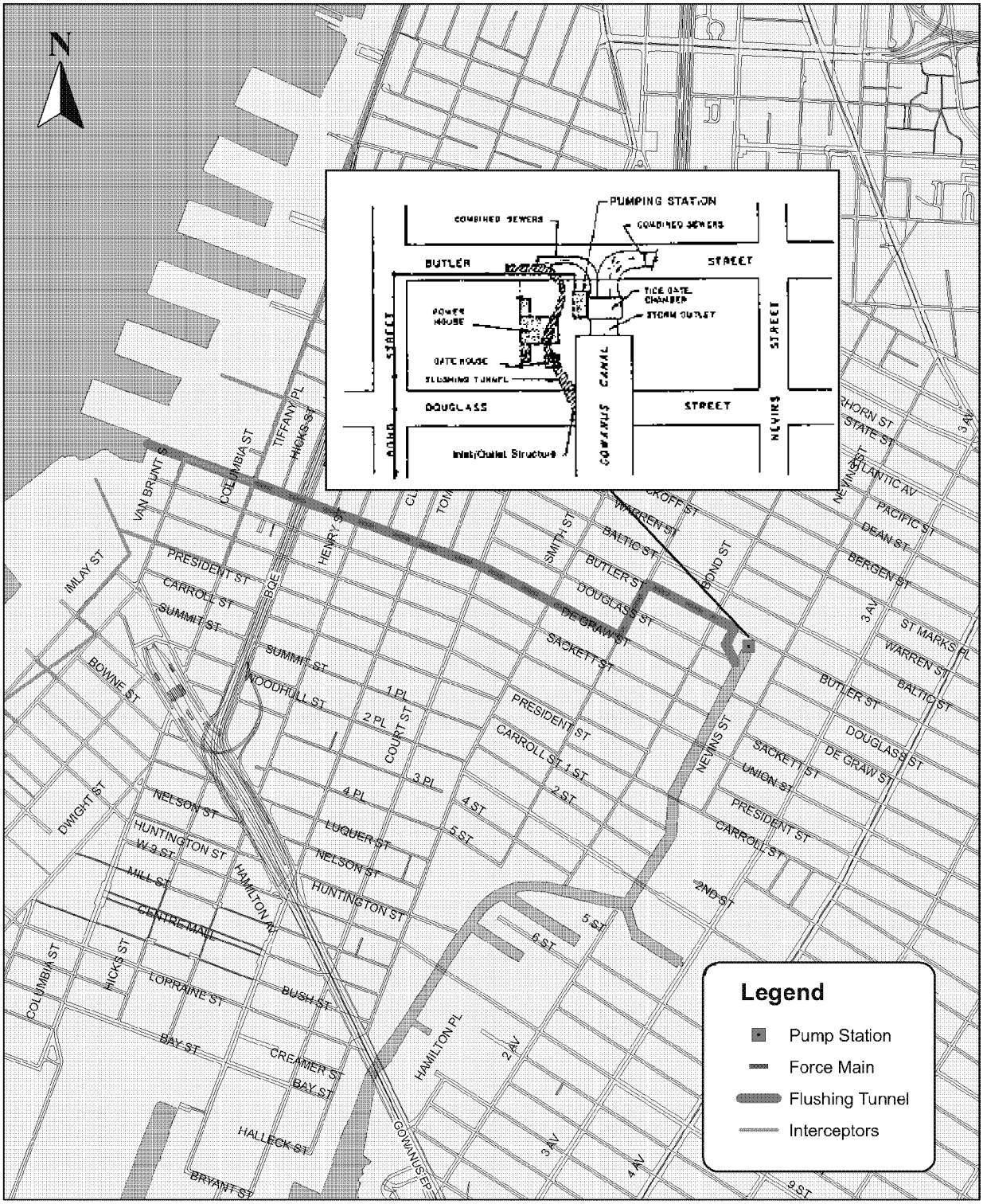

New York City
Department of Environmental Protection

Gowanus Canal Flushing Tunnel Route

Gowanus Canal Waterbody/Watershed Facility Plan

FIGURE 5-1

3. 11th Street Basin - A clearing operation should be conducted to improve aesthetics that could be accomplished using barges moored in the Canal. No sediment would be removed.

4. Other Areas - Remove sediment deposits just upstream of Hamilton Avenue and just downstream of the 4th Street Basin, for a total distance of approximately 950 feet, and to a depth of 12 feet below MLW to restore the navigational depth of the Canal. A total of 6,000 yd^3 of sediment was estimated to be removed from these areas.

The dredging recommendations of the Inner Harbor CSO Facility Plan amounted to a total removal of 26,600 yd^3 of sediment from multiple segments totaling about 1,700 linear feet in Gowanus Canal. The facility plan report advised that the poor conditions of bulkheads would potentially make dredging problematic; dredging sediments may remove structural support of deteriorated bulkheads and cause failures. The facility plan recommended further evaluations of this issue. Dredging the Canal was further evaluated by the NYCDEP during the USA Project. Final design and implementation of the action was deferred by the NYCDEP to coincide with planning being conducted by the USACE during its Gowanus Bay and Canal Ecosystem Restoration Feasibility Study. Coordination and partnership with the USACE enables NYCDEP to maximize not only navigational and aesthetic use improvements but also biological benefits.

5.8.2 Water Quality Improvements

The three phases of open water elements of Inner Harbor CSO Facility Plan will reduce CSOs to the Hudson and East Rivers, Upper New York Bay, and Gowanus Bay and Canal. These reductions will improve wet weather CSO capture by maximizing treatment. The major benefits of the elements will:

1. Reduce the magnitude, frequency, and duration of all CSOs that discharge to Inner Harbor receiving waters;

2. Eliminate contravention of dissolved oxygen and coliform water quality standards that are caused or contributed by CSOs in the Inner Harbor; and,

3. Reduce settleable and floatable solids from CSO discharges.

The Gowanus Canal elements of the Inner Harbor CSO Facility Plan would improve CSO capture by maximizing the use of existing facilities equivalent to the percent reductions in the open waters. An additional water quality benefit was projected by the reactivation of the Gowanus Canal Flushing Tunnel. The plan projected that reactivation of the Flushing Tunnel would achieve the same water quality benefit as more costly CSO abatement alternatives such as storage.

Reactivating the Flushing Tunnel delivers Upper New York Bay water from Buttermilk Channel to the head of Gowanus Canal. Water in Buttermilk Channel brings higher dissolved oxygen concentrations into the Canal and improves the Canal's assimilative capacity for pollutant discharges. The artificial circulation also provides a flushing action that could minimize sedimentation, particularly at the head of the Canal. Historical discharges to the Canal

NYC_00007206
03082010_Gowanus_DEP_Prod DEP_E_PMP_00006003

and poor flushing characteristics resulted in high organic-content material in the sediments of the Canal. These sediments exert an additional demand on dissolved oxygen in the Canal, impair benthic habitat, cause odors, and impede navigation. Dredging the Canal was projected to remediate these impairments. The Gowanus Canal elements of the Inner Harbor CSO Facility Plan were projected to achieve compliance with the Class SD designation for the Canal and to promote future biological communities and improve aesthetics by reducing or eliminating odors.

5.8.3 Compliance with Standards

Prior to implementation of the Inner Harbor CSO Facility Plan, water quality conditions in Gowanus Canal did not meet the numerical and narrative water quality standards of its Class SD designation all the time. The waterbody failed to meet water quality standards by exhibiting low levels of dissolved oxygen, visible floatables, and other aesthetic impairments. Reactivation of the Gowanus Canal Flushing Tunnel greatly improved water quality in the Canal. Despite problems with the flushing-system reliability and pumping rates, the Flushing Tunnel rehabilitation implemented as part of the Inner Harbor CSO Facility Plan is achieving Class SD numerical water quality standards, improving habitat conditions for the Canal's aquatic community, and improving waterbody aesthetics. The improvements in water quality that were achieved with the reactivation of the Flushing Tunnel are presented in Section 4.5.3. In summary, the data indicate that Class SD water quality standards are being met in the Canal when the Flushing Tunnel is operational.

In fulfillment of a NYSDEC permit requirement for operating the Gowanus Canal Flushing Tunnel, the NYCDEP submitted a report to the NYSDEC entitled "Final Report on Water Quality and Biological Improvements for the Reactivation of the Gowanus Canal Flushing Tunnel" (Hazen and Sawyer, 2001). The NYCDEP reported that although the benthic community in Gowanus Canal had not stabilized by the time of its monitoring after reactivation, observations of abundance and diversity of benthic species indicated that benthic habitat was improving. Plankton/nekton surveys of the Canal also indicated a presence of planktonic organisms and larval forms of other invertebrates, fish larvae and fish eggs. This was most likely due to the conveyance of Upper New York Bay water from Buttermilk Channel into the Canal; water quality in the Canal was sufficient to support the observed aquatic life.

The NYCDEP received an "Outstanding Achievement in Water Quality Improvement Award" from the Water Environment Federation (WEF) at its 2004 annual conference for reactivating the Gowanus Canal Flushing Tunnel. The WEF cited how reactivation "played a significant role in improving the condition of New York City's harbor, bays, rivers and estuaries -producing the best condition since the beginning of the 20th century. By reactivating the Gowanus Canal Flushing Tunnel, the NYCDEP has revitalized a hypoxic, severely polluted waterway, meeting NYS water quality standards, greatly reducing odors and allowing marine life to return." The WEF award is presented to a water quality improvement program that best demonstrates significant, lasting, and measurable excellence in water quality improvement or in prevention of water quality degradation in a region, basin, or waterbody.

5.9 GOWANUS FACILITIES UPGRADE FACILITY PLAN (2001)

In April 2001, the NYCDEP initiated a facility planning project for a Gowanus Facilities Upgrade. The goal of the planning project was to address operational issues that developed

NYC_00007207
03082010_Gowanus_DEP_Prod DEP_E_PMP_00006004

following implementation of the 201 Facilities Plan and the Inner Harbor CSO Facility Plan. In particular, the Gowanus Pump Station and Gowanus Canal Flushing Tunnel were not operating as intended by the two plans. Although water quality conditions in Gowanus Canal were greatly improved, an upgrade of the facilities would ensure long-term sustainability.

The 201 Facilities Plan (1982) recommended making improvements in the Gowanus Pump Station that NYCDEP implemented in the mid-1980s. New pumps were installed in the facility, and a new force main was installed within the 12-foot diameter Gowanus Canal Flushing Tunnel. Soon after installation, the force main to the Columbia Street Interceptor failed on several occasions and was abandoned in favor of the current system that again pumps to the Bond-Lorraine Sewer. The NYCDEP determined that the system was not acceptable as a permanent measure because of the continued CSOs to the Canal from the Bond-Lorraine Sewer. The 201 Facilities Plan and Inner Harbor CSO Facility Plan also recommended evaluating improvements in the Bond-Lorraine Sewer.

The Gowanus Canal Flushing Tunnel was reactivated in March 1999 with a design pumping capacity of 300 MGD from Buttermilk Channel to the Canal. Flow studies conducted by the NYCDEP revealed that actual flow rates were considerably less than the design flow of 300 MGD. Periodic system shutdowns for maintenance and repairs presently cause water quality conditions in the Canal to degrade significantly. These failures and a lack of redundancy in the Flushing Tunnel system warranted an upgrade of the system.

The following describes the NYCDEP's facility plan for its Gowanus Facilities Upgrade (Dvirka and Bartilucci, 2005), which can be summarized as two principal elements:

- Reconstruction of the Gowanus Pump Station; and
- Modernization of the Gowanus Canal Flushing Tunnel.

5.9.1 Gowanus Pump Station Reconstruction

Combined sanitary and wastewater flow from its 650-acre tributary area enters the Gowanus Pump Station via three sewers from Butler Street: one 12-foot wide by 9-foot high sewer from the west (Bond Street); one 17-foot wide by 6-foot high sewer from the east (Nevins Street); and one 7.5-foot wide by 5-foot high sewer from the east. The three tributary sewers combine at the pump station and transition to three parallel 14-foot wide by 9-foot high concrete influent conduits that discharge to the dry weather influent channel. Based on hydraulic analyses of these influent conduits, the maximum wet-weather flow rate that can be delivered to the pump station is about 650 MGD. The design capacity of the pumping station is currently 20.2 MGD. During wet weather, flows exceeding the pumping capacity of the station bypass over stop-plank weirs to discharge via outfall RH-034 to the head of Gowanus Canal.

In its previous configuration, the Gowanus Pump Station pumped flow to the Bond-Lorraine Sewer via the Butler Street force main, a 30-inch ID cast iron pipe approximately 390 feet in length (Figure 5-2) that was constructed in 1947. As discussed above, the NYCDEP made improvements to the Gowanus Pump Station per the recommendations of the 201 Facilities Plan (1982). These improvements included converting the original wet well into an influent screening chamber, converting the original dry well into a wet well, replacing the three original pumps with five submersible pumps, and redirecting the pumped flow directly to the Columbia

NYC_00007208
03082010_Gowanus_DEP_Prod
DEP_E_PMP_00006005

Street Interceptor (instead of to the Bond-Lorraine Sewer, which is hydraulically limited and discharges CSO to Gowanus Canal) via a new 33-inch ID HDPE force main running approximately one mile within the 12-foot diameter Gowanus Canal Flushing Tunnel (Figure 5-2). With this new configuration, the pump station design capacity was 20.2 MGD. The pump station improvements were completed in June 1988, and the new force main went into service in February 1989.

The new force main failed in February 1992. The NYCDEP attempted repairs, which were difficult since the force main is submerged within the Flushing Tunnel and hence required either dewatering the Tunnel or deploying a scuba crew to perform the repairs. Though the Flushing Tunnel force main was finally repaired and returned to service in 1998, it failed again shortly afterwards. Recognizing inherent flaws in the force main design that rendered continued repairs both costly and futile, the NYCDEP then abandoned that force main in favor of the original Butler Street force main connection to the Bond-Lorraine Sewer. Reconnecting the aging Butler Street force main was intended to be a temporary measure and was considered adequate only as an interim solution.

Because the 1985 pumps were designed for the hydraulic conditions associated with the mile-long, 33-inch ID HDPE force main in the Flushing Tunnel, the reactivation of the smaller and shorter Butler Street force main resulted in the pumps operating outside their optimal range, leading to severe vibrations in the Gowanus Pump Station. The NYCDEP remedied this condition with the replacement of four of the five pumps and its water level monitoring system. The new pumps and short length of the Butler Street force main in the Bond-Lorraine Sewer allowed the pump station to convey up to 28.5 MGD (more than its design capacity of 20.2 MGD). However, rather than reducing the CSOs to Gowanus Canal, this had the net effect of simply redistributing CSOs along the length of the Canal, as the Bond-Lorraine Sewer does not have sufficient capacity to convey the extra flow. As a result, no reduction in CSO occurrence or volume was realized.

To mitigate this condition, a new force main will be constructed within the existing Gowanus Canal Flushing Tunnel to replace the failed 33-inch ID HDPE force main that was abandoned in 1998. The new force main will be a 33-inch ID centrifugally cast, fiberglass reinforced, polyester (CCFRP) pipe. The pipe will be continuously encased in fiberglass reinforced concrete for ballast and protection, and will be installed along the invert of the Flushing Tunnel for 5,000 linear feet. The new force main will provide an optimum balance between combined sewer conveyance needs and Flushing Tunnel capacity as described below. To further reduce the impacts of the new force main on the Flushing Tunnel, the new force main will exit the Flushing Tunnel approximately 100 feet east of the Columbia Street Interceptor. From there, the new force main will be installed using trenchless methods for another 400 feet—under the interceptor and roughly parallel to the existing force main route—to the existing receiving manhole on the Columbia Street Interceptor (Figure 5-2). This will help alleviate a significant constriction in the Flushing Tunnel where the Columbia Street Interceptor passes through part of the Tunnel, as shown on the left side of Figure 5-3. The abandoned 33-inch ID HDPE force main will be demolished and removed.

This alignment provides an opportunity to bypass the Bond-Lorraine Sewer and connect directly to the downstream Columbia Street Interceptor with minimal impact on historic landmarks, community facilities, and mass transit. Other alternate routes evaluated for cost,

NYC_00007209
03082010_Gowanus_DEP_Prod DEP_E_PMP_00006006

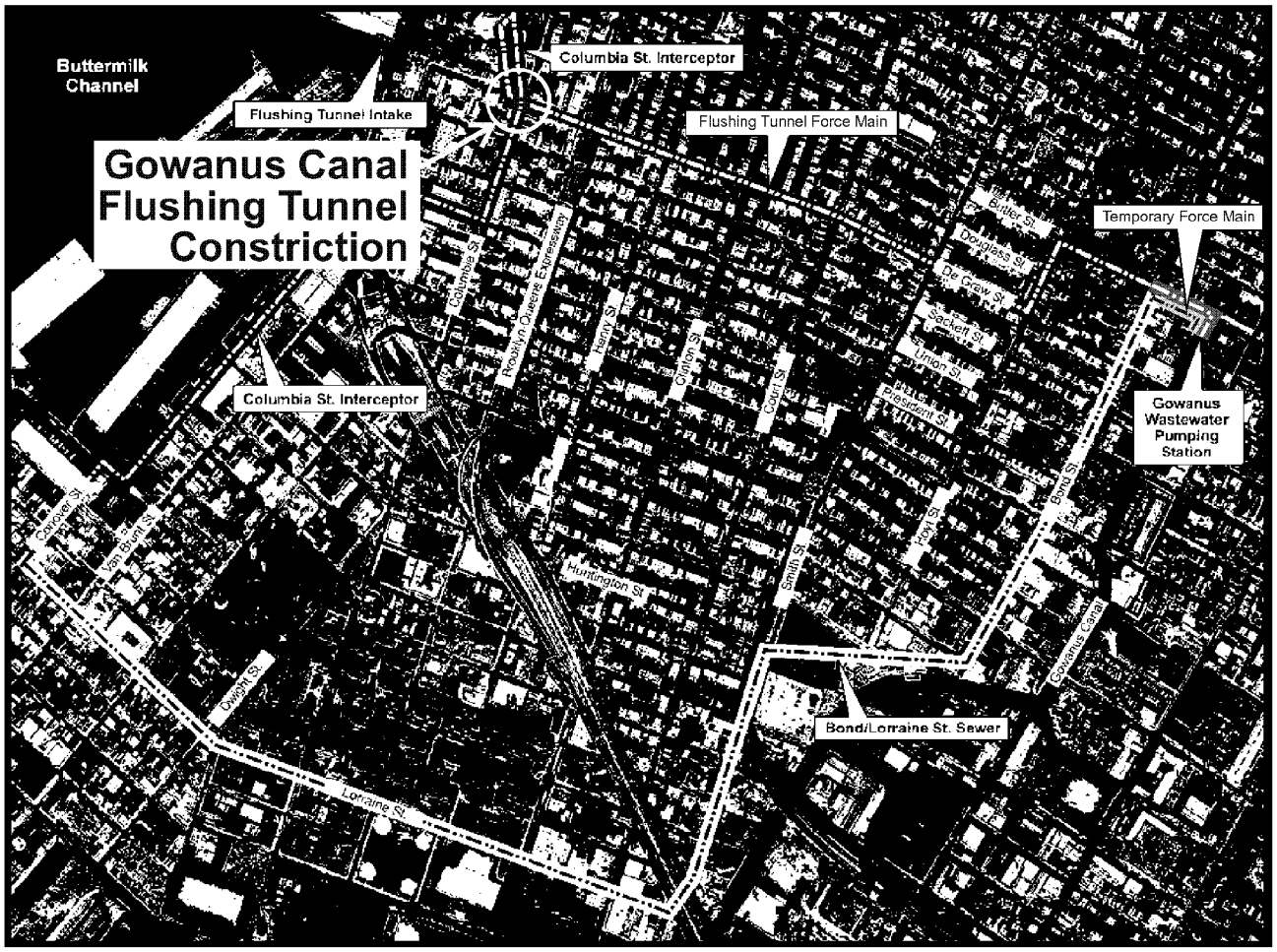

Columbia Street Interceptor
Bond-Lorraine Sewer
Flushing Tunnel Force Main
Butler Street Force Main

New York City
Department of Environmental Protection

Gowanus Canal Waterbody/Watershed Facility Plan

Gowanus Pump Station Force Main Reconstruction

FIGURE 5-2

03082010_Gowanus_DEP_Prod

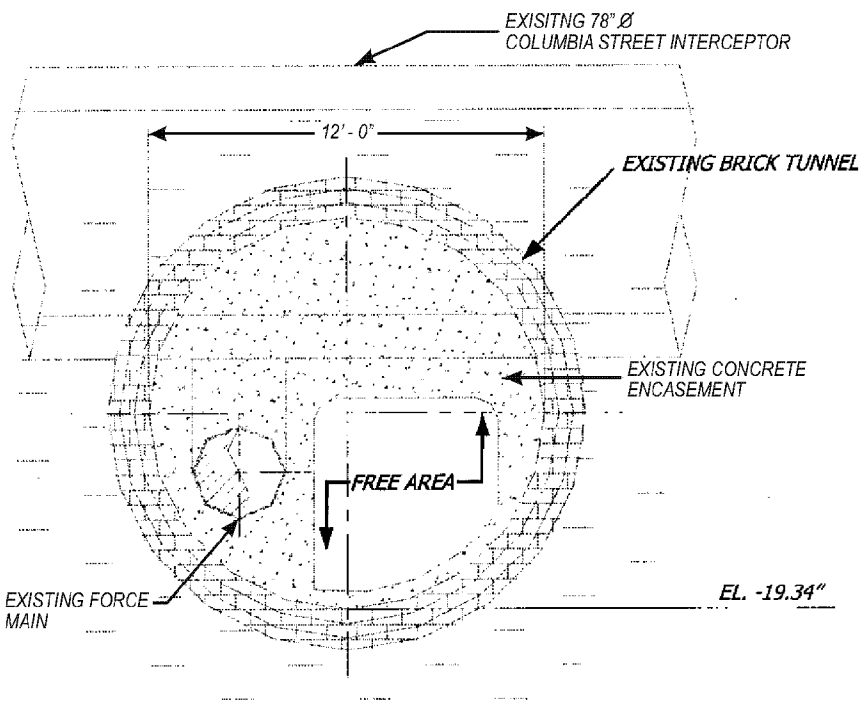

EXISTING CONDITION

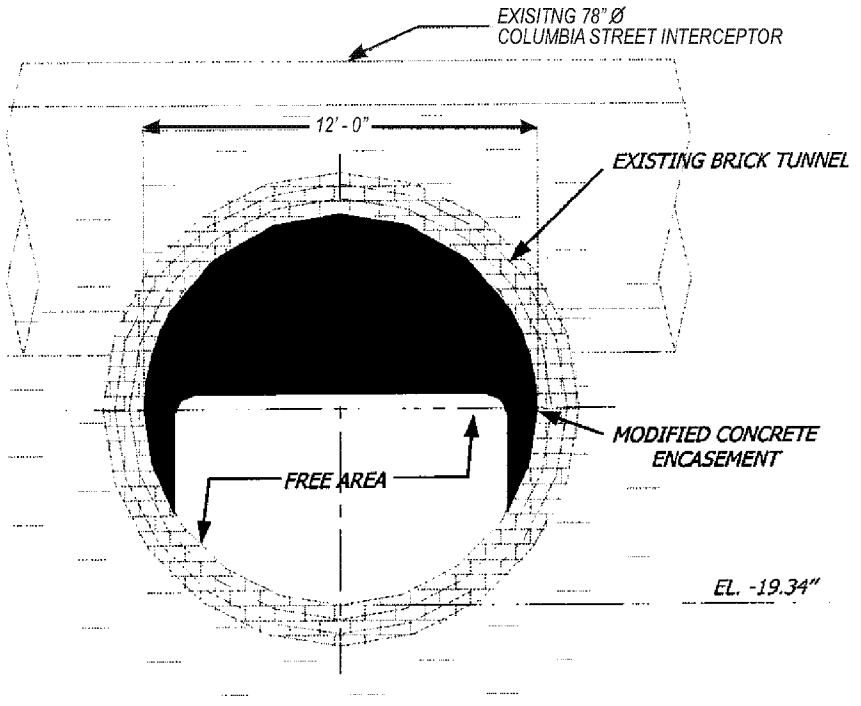

PROPOSED CONDITION

New York City
Department of Environmental Protection

Gowanus Canal Waterbody/Watershed Facility Plan

Flushing Tunnel Constriction at Columbia Street Interceptor

FIGURE 5-3

DEP_E_PMP_00006008
NYC_00007211

constructability, and environmental impacts would all require the installation of the force main within the streets of Brooklyn. These alternatives were costly, would have greater power requirements for pumping, and would have significant adverse impacts during construction. The Flushing Tunnel routing is particularly advantageous because it represents an existing means of crossing beneath both the Smith Street Subway tunnel and the Brooklyn-Queens Expressway. The disadvantage is that having the force main in the Flushing Tunnel reduces the effective conveyance capacity of the Flushing Tunnel by eight percent, although this is not considered to be prohibitive in comparison to its advantages.

The increased sewer system capacity that this new force main will provide allows for the expansion of the capacity of the Gowanus Pump Station. The firm capacity of the pump station will be increased to 30 MGD from the 1985 upgraded capacity of 20.2 MGD. The gain in capacity will be accomplished through the installation of four 140-hp submersible wastewater pumps, each with a rating point of 6,950 gpm at 55 feet total dynamic head, providing 30 MGD combined flow capacity at this rating point. Up to three pumps will be in service at any given time, with a fourth providing redundancy and allowing for pump servicing without reducing operating capacity.

Expansion of capacity beyond 30 MGD was evaluated (see Section 7.3.3) but was determined to be infeasible due to physical interferences and extenuating factors of community impact. Increasing the pumping capacity beyond 30 MGD would necessitate increasing the diameter of the force main, which runs through the Flushing Tunnel and hence negatively affects the Tunnel's flow capacity and therefore its water quality benefits. Alternate routes for the force main would create an extensive community disruption due to the construction through historic areas.

In addition to upgrading the hydraulic capacity of the Gowanus Pump Station, the CSO screening facilities will be upgraded to provide floatables control of overflows to Gowanus Canal. Though the current configuration features coarse screening of flow that enters the wet well, excess flow bypasses these screens and CSO discharges from the facility are currently not screened. The proposed improvements involve installation of a horizontally raked bar screen above the existing dry-weather influent channel to the pumping station. This screening system will be capable of screening a CSO flow rate of up to 200 MGD. This capacity exceeds the 5-minute peak CSO flow of 172 MGD calculated during the design rainfall year (with a 30 MGD pump station capacity) and hence is expected to be completely protective for that scenario. Furthermore, should an occasional storm generate more than 200 MGD, only the portion of the flow in excess of 200 MGD will discharge unscreened. Floatables already captured in such a storm will be retained rather than discharged.

5.9.2 Gowanus Canal Flushing Tunnel Modernization

The Gowanus Canal Flushing Tunnel was originally constructed in 1911 to convey water in either direction between Gowanus Canal and Buttermilk Channel. The original flushing system consisted of a 400 horsepower (hp) motor and a 7-foot-diameter propeller that could pump 325 MGD through the approximately 6,070-foot long, 12-foot diameter brick tunnel. The system failed in the 1960s when the pumping mechanism was damaged, and remained out of service until it was successfully rehabilitated and returned to service in March 1999 as part of the Inner Harbor CSO Facility Plan. The new pumping system consisted of a 600 hp motor and a

NYC_00007212
03082010_Gowanus_DEP_Prod
DEP_E_PMP_00006009

new shaft, bearings, and propeller designed to convey water at a rate of up to 300 MGD at 8 feet of total dynamic head from Buttermilk Channel to Gowanus Canal. Modeling analyses performed as part of the project had determined that continuously bringing water from Buttermilk Channel to the head of the Canal would have a greater beneficial impact than pumping in the reverse direction. The existing Flushing Tunnel facilities at the head of the Canal are shown on the left panel of Figure 5-4.

Subsequent to the Flushing Tunnel reactivation, the NYCDEP has found the current flushing system to be deficient. Based on field measurements of the existing flows, the actual capacity of the system averages about 154 MGD, only about half the design flow. The system is highly susceptible to tidal conditions, with field measurements showing peak flows of 195 MGD at high tide, and zero flow at low tides, when the system is inoperable.

The current flushing system, shown on the left panel of Figure 5-4, is also deficient for other reasons. Critical system components are submerged and exposed to the corrosive saline water, leading to frequent maintenance and repair needs. The system also features custom-made equipment that can be costly and difficult to repair or replace. Furthermore, the lack of a backup pumping system and other system redundancy means that many maintenance and repair activities require the complete shutdown of the system. Because critical system components are submerged, maintenance or repair involves deployment of a SCUBA crew and/or dewatering a portion of the Flushing Tunnel and confined space entry. Meanwhile, the lengthy downtime required for maintenance or repair allows water quality in the Canal to deteriorate.

To address these issues, the Gowanus Canal Flushing Tunnel pumping system will be modernized to reduce downtime and improve overall operation. Evaluation of several alternative configurations revealed that vertical axial flow pumps would provide the highest capacity as well as the flexibility and redundancy lacking in the existing system for uninterrupted operation during maintenance. The proposed system, shown on the right panel of Figure 5-4, features three submersible, vertical, axial-flow pumps installed in parallel within the existing motor pit, which will serve as a wet well, and two additional pumps will be stored on site as spares that can be changed in without dewatering or system shutdowns. Each pump will have a design capacity of 69,500 gpm (100 MGD) at a head of 20 feet when operated at full speed (500 rpm), and will discharge through a 54-inch diameter concrete tube open to a common discharge chamber. Variable frequency drives will adjust the speed of the pumps in synchrony according to the available submergence at the pumps, which will be controlled according to the hydraulic draw-down in the Flushing Tunnel and the tide level at Buttermilk Channel. The proposed system consists of standard equipment for replacement and parts, and exposed system components will feature corrosion-resistant coatings.

As discussed in the previous subsection, the Columbia Street Interceptor passes through the Flushing Tunnel (Figure 5-1) and occludes the upper half of the 12-foot diameter brick tunnel (Figure 5-3). This constriction is further compounded by the existing 36-inch outer diameter HDPE Gowanus Pump Station force main (and its concrete encasement), which ties in to the interceptor at this location. Reconfiguring the Columbia Street Interceptor and/or the Flushing Tunnel was determined to be prohibitively disruptive and expensive. However, a more cost-effective option was developed. As shown on the right side of Figure 5-3, the available cross-sectional area for flow would be doubled from its current condition by rerouting the force main to exit the Flushing Tunnel approximately 100 feet east of the interceptor. This would

NYC_00007213
03082010_Gowanus_DEP_Prod
DEP_E_PMP_00006010

03082010_Gowanus_DEP_Prod

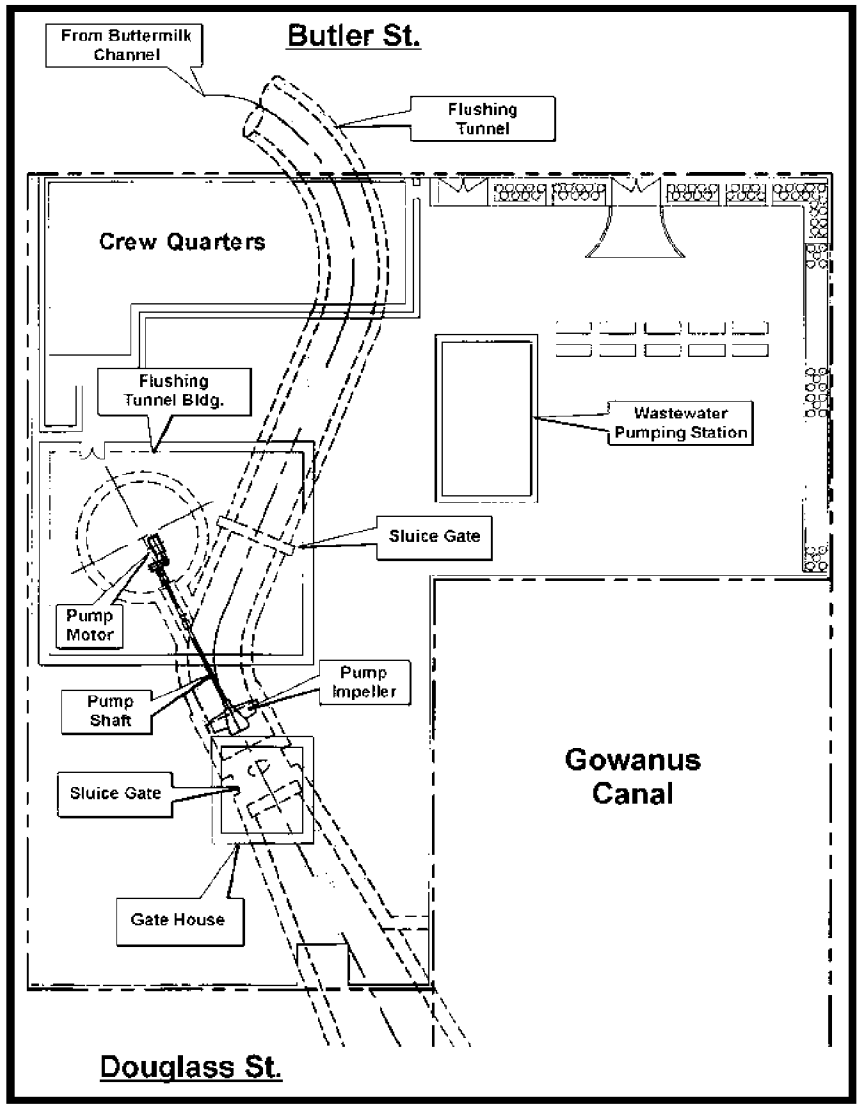

Existing Flushing Tunnel

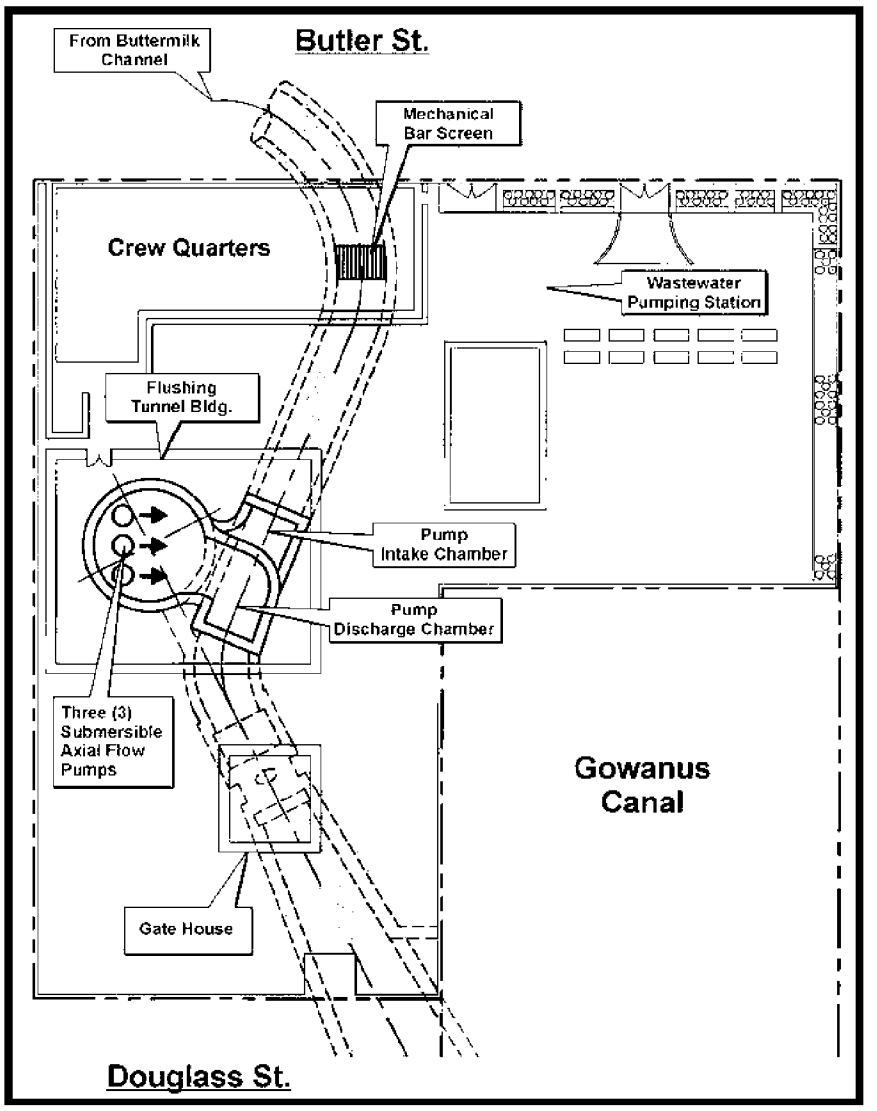

Flushing Tunnel Modernization

New York City
Department of Environmental Protection

Gowanus Canal Waterbody/Watershed Facility Plan

Gowanus Canal Flushing Tunnel Pump System Modernization

FIGURE 5-4

DEP_E_PMP_00006011
NYC_00007214

significantly reduce the head loss through the constriction and provide a higher hydraulic capacity to the flushing system.

Between the improvements to the pumping system and the alleviation of the tunnel constriction, the estimated average flow rate will increase by about 40 percent to about 215 MGD from 154 MGD. At high tide, the new system capacity will increase to about 252 MGD from 195 MGD. Importantly, the new system will not shut down at mean low tide conditions, when a flow rate of about 175 MGD will be maintained. In addition, the new system will have built-in redundancy and will not require shut down for most maintenance or repair work.

5.9.3 Gowanus Facilities Upgrade Implementation Schedule

The design of the Gowanus Facilities Upgrade project was underway at the time of the writing of this report. Preliminary design commenced in 2004. Final design is scheduled to be completed in October 2008. Bidding and contract awards are scheduled to follow, and contractor mobilization to begin construction is anticipated by February 2010. The project is expected to be completed and fully operational by September 2014.

5.9.4 Flushing Tunnel Operation During Construction

Construction activities associated with the Gowanus Pump Station Reconstruction and the Gowanus Canal Flushing Tunnel Modernization are intertwined. The modifications to the Flushing Tunnel pumping system and the reconstruction of the wastewater force main through the Flushing Tunnel will require the flushing system to be out of service for a period of approximately 26 months during construction. This period will include at least one summer (low dissolved oxygen) season, and without the benefit of the Flushing Tunnel, it is expected that impacts to water quality in the Canal will occur during construction.

To mitigate any impacts to Canal water quality during the Flushing Tunnel shutdown period, DEP has developed a temporary system that would operate as necessary during the Flushing Tunnel shutdown period to maintain satisfactory dissolved-oxygen levels along the entire length of the Canal. This proposed "centralized Oxygen Transfer System" (OTS) would involve the withdrawal from the Canal of 9.7 MGD (via a temporary intake from the existing outlet of the Flushing Tunnel at Douglass Street). Approximately 3,250 lbs/day of oxygen would be added to this flow using an oxygenation cone located within a facility at the foot of Douglass Street. The oxygenated flow would then be directed to the Canal via a 24-in diameter, 2,500-ft long, high density polyethylene (HDPE) pipe, discharge ports spaced at 50-ft intervals between Sackett Street and the pipe terminus just upstream of the 4th Street Turning Basin. This floating pipe would be installed roughly 10 ft from the eastern bulkhead such that it would be submerged at approximately mid-depth (and at least 2 ft below the water surface) via the use of tethers tied to concrete anchors. The discharge ports would direct oxygenated flow toward the center of the 100-ft wide Canal so that the oxygenated flow is distributed across the Canal width. With an additional discharge port located near the head of the Canal at Douglass Street, the system is expected to maintain dissolved-oxygen levels of at least 3 mg/L along the entire length of the Canal.

A Joint Permit Application has been submitted to the NYSDEC and USACE for the proposed OTS described above and includes a Field Sampling and Analysis Plan (FSAP) to monitor water quality during the system deployment. Upon acceptance of the system proposal and receipt of the

NYC_00007215
03082010_Gowanus_DEP_Prod DEP_E_PMP_00006012

permit, the NYCDEP intends to move forward with construction of this system to mitigate water-quality impacts to the Canal during construction. Additional details about the OTS system, analyses of the impacts of the system, and the FSAP are available (Dvirka & Bartilucci, July 2008b; HydroQual, August 2008).

5.10 USACE ECOSYSTEM RESTORATION

The City of New York is a non-federal local sponsor for the Gowanus Bay and Canal Ecosystem Restoration Feasibility Study being conducted by the USACE, New York District. The major focus of the study is to identify habitat restoration opportunities in Gowanus Bay and Canal including selective and careful removal of undesirable fill and *phragmites*-dominated areas on formerly high-value tidal wetland, and the restoration of tidal flow to enhance fish and wildlife habitat value and water quality function. The NYCDEP is the non-federal local sponsor of the feasibility study, and is sharing half of the cost of the study by providing funding and in-kind services (USA Project). The study includes field investigations, engineering analyses, and stakeholder involvement. USACE representatives of the feasibility study attended and participated in NYCDEP's Gowanus Canal Stakeholder Team meetings.

The feasibility study is investigating additional general restoration concepts for areas within Gowanus Bay and Canal, including recontouring the waterbody and removal of contaminated sediments, regrading shorelines to enhance tidal marshes, creating upland buffer zones, and restoring waterfront access. At the time of the writing of this report, the feasibility study was ongoing, and specific locations for improvement actions had not yet been selected. The NYCDEP intends to partner with the USACE as a non-federal local sponsor on implementing the restoration project.

5.11 NEW YORK CITY SUSTAINABILITY INITIATIVES

Sustainable stormwater management usually involves replicating the natural water balance and stormwater dynamics through the design of natural ecological processes and functions, and controlling stormwater at the source. The technologies that serve this goal are referred to as stormwater best management practices (BMPs), and include a wide range of techniques that can capture stormwater, remove urban pollutants, reduce runoff volumes and peak flows, and return stormwater to the landscape and subsurface in a manner beneficial to the environment. Low-impact development (LID) refers to the land use approach that integrates various stormwater management practices in an attempt to minimize the changes to the natural environment that the built environment has, and has alternately been referred to as Green Site Design (GSD) or more generically as simply "green solutions." Distributive by design, stormwater BMPs must be applied over a large area in order to achieve significant runoff attenuation. The generally accepted approach is to incorporate green solutions into redevelopment and new construction.

Green solutions are currently being evaluated through the NYCDEP Bureau of Environmental Planning and Assessment and the Mayor's Office of Long-Term Planning and Sustainability. Both of these groups are evaluating the BMPs, other LID techniques, and feasible implementation strategies. The Mayor's Office established the BMP Interagency Task Force to incorporate BMPs into the design and construction of projects as part of PlaNYC 2030 and is also responsible for developing a sustainable stormwater management plan per Local Law 5

NYC_00007216
03082010_Gowanus_DEP_Prod DEP_E_PMP_00006013

passed by the City Council in the beginning of 2008. NYCDEP is substantially supporting these efforts. NYCDEP is also evaluating regulatory changes that could require BMPs for certain development, and will have a contractor on board in 2009 to construct BMP pilot projects and a New York City specific urban BMP design manual. The following subsections detail these and other stormwater management initiatives the City has recently undertaken. Although many initiatives are City-wide in nature, several initiatives explicitly identify Gowanus Canal for targeted pilot programs, and the remainder have broad implications within the Gowanus Canal watershed as the City continues to refine its policies and practices pertaining to stormwater management.

5.11.1 Jamaica Bay Watershed Protection Plan

On June 30, 2005, the New York City Council passed Local Law 71 (LL 71) of 2005 to require the development of a watershed protection plan for Jamaica Bay. The legislation required NYCDEP to "assess the technical, legal, environmental and economical feasibility" of a variety of protection measures as part of the JBWPP development process, the objective of which is to restore and maintain the water quality and ecological integrity of the Bay though a comprehensive watershed approach. The Final Plan was submitted to the City Council on October 1, 2007, and annual Plan updates are expected in 2008 and 2010.

The Plan included a myriad of ecological restoration and water quality improvement strategies, and new and emerging techniques previously unaddressed, such as stream bank protection, stream buffers, other BMPs, enforcement, access and use restrictions, freshwater ponds, urban runoff management, and expansion of community use and participation. A set of recommendations for restoring and protecting desired uses of Jamaica Bay and its watershed were generated. Collectively, these pilot studies, regulatory initiatives, public outreach efforts, and technical innovations will begin to address water quality and ecological issues facing Jamaica Bay, promoting sustainability in New York City based on sound development and infrastructure practices at multiple levels. Many of the recommendations in the JBWPP are outside NYCDEP's authority or mission, and NYCDEP's support for these projects must be considered in the context of other agency mandates. The financial plan for the Bay has not been fully developed.

The first Plan update to be submitted to City Council in October 2008 will include status reports on the implementation of many strategies identified in the Plan and the status information presented below for stormwater BMPs.

5.11.2 PlaNYC 2030

On Earth Day in 2007, Mayor Bloomberg announced a comprehensive City-wide set of initiatives focused on environmental stewardship called PlaNYC 2030. By dividing the urban environment into its fundamental components (land, water, transportation, energy, and air), PlaNYC enabled New York City to identify and execute actions that would lead to a more sustainable city. In addition to the continued implementation of infrastructure upgrades and LTCP development, PlaNYC identified specific initiatives to promote BMP implementation, including the formation of an interagency BMP Task Force, pilot projects for promising BMPs, and providing incentives for green roofs. The BMP Interagency Task Force met regularly during 2007 and 2008 to discuss feasible mechanisms for distributed stormwater control through the

NYC_00007217
03082010_Gowanus_DEP_Prod DEP_E_PMP_00006014

design and construction of different agency projects within the City's right-of-way, open space, and public and private developments. The Task Force held several public meetings to receive the input of diverse stakeholders citywide. The pilot projects identified in PlaNYC (e.g., improved tree pit design and roadway vegetated swales) will be implemented by NYCDEP along with other stormwater BMP pilot projects as part of several contracts described below. Finally, the State Legislature recently approved a green roof tax abatement program (Bill Number A11226) to encourage construction and maintenance of green roofs in the City. The amount of the abatement would be $4.50 per square foot of green roof, limited to the lesser of $100,000 or the building`s tax liability for the year in which the abatement is taken. The bill will officially be written as law in Fall 2008 and with a sunset date of March 15, 2013.

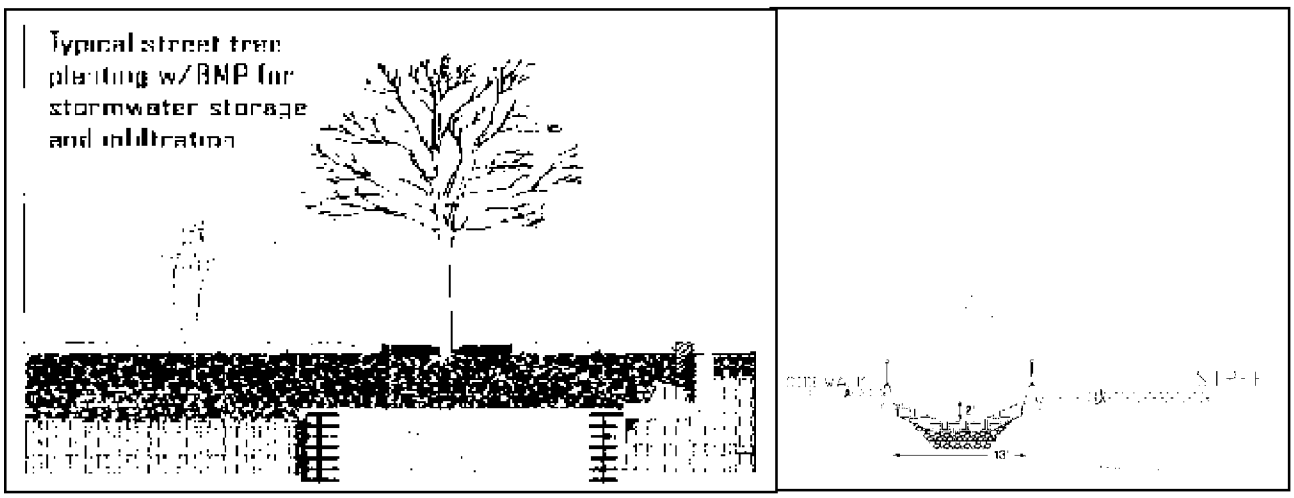

5.11.3 Sustainable Stormwater Management Plan

The City Council passed Local Law 5 in 2008 requiring the Mayor's Office of Long-Term Planning and Sustainability to develop a City-wide Sustainable Stormwater Management Plan, the goals of which are to reduce stormwater volume, improve water quality, and enhance the use and enjoyment of the city's waterbodies for recreational activities. The specific requirements of the plan focus on defining what measures will be undertaken for different types of properties or areas in the city, along with a prioritization of measures, timeline and costs. A substantial public participation and public education program has obtained public input during the development of the plan. Specific requirements for signage, public notification for location and occurrence of CSOs, and other education activities are also included. The draft plan is due October 1, 2008 to the mayor, speaker of the council, and the public; the final is due December 1, 2008. The law expects a four-year review cycle, with reports every other October beginning in 2010. NYCDEP is lending substantial support to the development of the plan.

5.11.4 NYCDEP BMP Pilot Projects

NYCDEP is in the process of selecting a contractor for an upcoming NYCDEP BMP contract, anticipated to start in the beginning of 2009. NYCDEP has made substantial progress advancing the RFP; it has selected a contractor and completed contract negotiations. A significant portion of the contract includes multiple stormwater BMP pilot projects that will be

NYC_00007218
03082010_Gowanus_DEP_Prod DEP_E_PMP_00006015

used to evaluate the efficacy of each BMP, maintenance needs, schedules, and uncertainties associated New York City-specific climate and site conditions (local geology, cold weather limitations, construction costs, maintenance requirements, etc.). The results of these pilots will be used to guide future development practices, and design manual development and watershed planning analyses aspects of the project. The specific tasks in the RFP included:

- Three locations in the Bronx at which stormwater BMP retrofits for open space and other land uses will be evaluated;
- New York City Housing Authority (NYCHA) complexes will test the ability to redirect runoff to existing pervious surfaces and encourage on-site stormwater infiltration;
- A porous pavement pilot to investigate different types of porous pavement and potential maintenance issues associated with the use of porous pavement;
- Two locations in southeast Queens along North and South Conduit Avenues that will be used to quantify the benefits of tree plantings and other BMPs for stormwater management;
- Two 10,000 square-foot, publicly owned rooftops will be retrofitted with blue roofs to evaluate retrofitting existing structures;
- The distribution of 1,000 55-gallon capacity rain barrels to gauge public acceptance of and interest in this technology, with focused distribution in the Jamaica Bay watershed (250 of which were distributed during the spring and summer of 2007).

NYCDEP submitted a Nitrogen Consent Judgment Environmental Benefit Project (EBP) Plan to NYSDEC in January 2007 that proposed a Jamaica Bay stormwater pilot study. This project would use Judgment EBP funds to conduct a three year pilot study program to implement and monitor several stormwater treatment technologies and volume reduction stormwater BMPs for potential application within the Jamaica Bay watershed. The goals of Jamaica Bay Watershed Stormwater Pilot Project include documenting the quality of New York City stormwater and refining the specific capture rates and treatment efficiencies that may be expected locally. Once this information has been gathered, it will be used to develop an effective Green Site Design stormwater strategy.

The project is expected to cost approximately $1.5 million and will include infiltration swales for street-side and parking lot applications, parking lot curb water capture systems, enhanced tree pits, and a commercial green roof installation. The EBP would be conducted through an innovative collaborative effort between NYCDEP and the Gaia Institute. NYCDEP will shortly enter into a Memorandum of Agreement (MOA) with the Gaia Institute to complete the pilot study. The Gaia Institute is a 501(c)3 not-for-profit corporation located on City Island in the Bronx, that explores how human activities can be attenuated to increase ecological productivity, biodiversity, environmental quality, and economic well being. The terms of the agreement remain subject to negotiation; however, payment would be made only after NYSDEC has reviewed and approved invoices, at which time written approval would be sent to the New York State Environmental Facilities Corporation (NYSEFC) to release payment.

NYCDEP also submitted an EBP Plan for NYSDEC approval in March 2008 that is expected to partially mitigate the impacts of stormwater and CSO discharges in the New York Harbor Estuary through stormwater BMP implementation. Practices such as bioinfiltration swales, enlarged street tree pits with underground water storage, constructed wetlands, and

NYC_00007219
03082010_Gowanus_DEP_Prod DEP_E_PMP_00006016

others would be evaluated. The CSO EBP Plan proposes pilots in the Bronx, Flushing, and Gowanus watersheds. Gowanus Canal was selected as one of the representative watersheds within which to further evaluate BMP performance based on its particular characteristics.

NYCDEP intends to establish a Request for Grant (RFG) program that will enable local stakeholder groups to submit proposals for effective stormwater management projects that meet the objectives of capturing and treatment of stormwater (e.g., reduction of stormwater entering sewer system) within the watersheds covered by the EBP Plan. The RFG process will be structured to allow for a variety of proposals for both small and larger groups. A total of $1,450,000 was requested for projects within the Gowanus Canal watershed: three grants with a maximum award of $450,000 each, and five smaller projects with a maximum value of $20,000 each. The procedure will be to recommend reimbursement from the New York State Environmental Facilities Corporation (NYSEFC) directly to the grant applicants. To help expedite these projects, it is anticipated that NYCDEP will follow the procedures similar to that of the Nitrogen Consent Order EBP program, and that a Memorandum of Understanding (MOU) will be developed between NYCDEP and the individual grant applicants.

The Gowanus watershed field survey analyses are anticipated to be completed by the end of 2008, at which time NYCDEP will provide detailed information to NYSDEC for review and comment prior to the start of the RFG process. Once NYCDEP and NYSDEC agree on eligibility grant guidelines (expected by the end of January 2009), NYCDEP will perform public outreach to encourage environmental groups to submit grant proposals that meet the criteria agreed upon. Certain submission requirements, including the submittal of designs at least 120 days ahead of starting any work and the three-year minimum monitoring duration extend the schedule out to 2015 before final results can be expected.

5.11.5 Other NYCDEP BMP Initiatives

A BMP Design Manual will be developed that offers specific guidance for designing and constructing BMPs in New York City's site-specific conditions and regulatory environment. The BMP Design Manual will identify specifically how to design and install effective BMPs in New York City, addressing different land use and building classifications, soil and bedrock geology, local climate conditions, and the regulatory environment. The manual will include the pilot and demonstration projects as examples and is anticipated to have an online, interactive access portal that can be used to tailor a stormwater control to the type of soil, depth to seasonal high water table and bedrock, site topography, and location of foundation, utilities and other underground features unique to a given site.

Another noteworthy component of the RFP is the development of watershed plans for up to four watersheds including the Gowanus Canal that will be based on a comprehensive water quality and ecological approach. These watershed plans will identify BMP, restoration, and other low-impact/decentralized strategies for addressing multiple water quality and ecosystem goals.

NYCDEP has also worked closely with the City Planning Commissioner (CPC) and Department of City Planning (DCP) to review proposed rezonings in areas adjacent to the Canal including the proposed rezoning and development at 363-365 Bond Street bounded by the Canal, and Carroll and Second Streets. The rezoning proposes to change the current zoning from

NYC_00007220
03082010_Gowanus_DEP_Prod DEP_E_PMP_00006017

predominately manufacturing districts to a Special Mixed-Use District. The proposed development includes the construction of 447 new dwelling units on approximately 3 acres and a 0.7-acre publicly-accessible waterfront open space along the Canal. NYCDEP has provided comments and discussed stormwater and water conservation measures with DCP to address existing infrastructure and water quality concerns in the Gowanus Canal drainage area. DCP expects to certify the Uniform Land Use Review Procedure (ULURP) application for 363-365 Bond Street which includes a conceptual BMP plan to manage and treat on-site and street discharges entering the Gowanus Canal in September 2008. DCP is also studying a larger area-wide rezoning for a 25 block area surrounding the head end of the Gowanus Canal that would also effectively change the area from manufacturing zoning districts to multi-use zoning districts. Both rezonings are also being reviewed to reflect and ensure consistency with NYCDEP's proposed Gowanus Facilities Upgrade, as described previously in Section 5.

5.11.6 BMP Code Review Task Force

A detailed review of New York City's existing codes and regulations is being performed in an attempt to identify potential code revisions that could be recommended to promote BMP implementation. NYCDEP convened various staff from different bureaus and offices within the agency—Bureau of Environmental Planning and Analysis, Bureau of Water and Sewer Operations, Legal Office and Office of Strategic Projects—and other City agencies—Department of Buildings, Law Department and Mayor's Office of Long-Term Planning and Sustainability—to conduct the review. The Task Force will identify opportunities for revisions that would encourage BMP installation based on a review of BMP regulation and practices in other urban municipalities such as Portland, Philadelphia, Chicago, and Seattle.

NYC_00007221
03082010_Gowanus_DEP_Prod DEP_E_PMP_00006018

6.0 Public Participation and Agency Interaction

One of the nine elements of a long-term control plan is a public participation and agency interaction process that actively involves the affected public and regulators in decision-making to select long-term CSO controls. Guidance states that establishing early communication with both the public and regulatory agencies is an important first step in the long-term planning approach and crucial to the success of a CSO control program (USEPA, 1995a). The NYCDEP is committed to involving the public and regulators early in the planning process by describing the scope and goals of its facility planning projects and continuing public involvement during its development, evaluation, and selection of plan elements.

The CSO Control Policy emphasizes that state water quality standards authorities, permitting authorities, USEPA regional offices and permittees should meet early and frequently throughout the long-term planning process. It also describes several issues involving regulatory agencies that could affect the development of the long-term control plan, including the review and appropriate revision of water quality standards and agreement on the data, analyses, monitoring, and modeling necessary to support the development of the long-term control plan. A Harbor-Wide Government Steering Committee was therefore convened by the NYCDEP consisting of city, state, interstate, and federal stakeholders representing regulatory, planning, and public concerns in the New York Harbor watershed.

The NYCDEP has formed local and city-wide citizen advisory committees, has involved other municipal officials, local community government representatives, permitting agencies, and the general public in its planning process. Public meetings are conducted to present technical information and obtain input from interested individuals and organizations. Potential CSO alternatives, costs (to the NYCDEP and to the public via water usage rates) and benefits are discussed before completing engineering evaluations. Comments are sought regarding the selection of a recommended plan. This process was been executed by the NYCDEP during the Inner and Outer Harbor CSO Facility Planning Projects. The NYCDEP regularly met with its Citizens Advisory Committee on Water Quality to discuss the goals, progress and findings of its ongoing planning projects such as the waterbody/watershed assessment of Gowanus Canal. A local stakeholder team was specifically convened by the NYCDEP to participate in the waterbody/watershed assessment of Gowanus Canal.

The following section describes the formation and activities of the NYCDEP's Harbor-Wide Government Steering Committee, its Citizens Advisory Committee on Water Quality, and its Gowanus Canal Waterbody/Watershed Stakeholder Team that represented the NYCDEP's public participation and agency interaction components of its waterbody/watershed assessment of Gowanus Canal.

6.1 HARBOR-WIDE GOVERNMENT STEERING COMMITTEE

The NYCDEP convened a Harbor-Wide Government Steering Committee whose members include representatives of USEPA Region 2, the NYSDEC, other New York City agencies with regulatory responsibility for city land use (Department of Parks and Recreation, City Planning), the USACE, the National Park Service, and local and regional citizen

NYC_00007222
03082010_Gowanus_DEP_Prod DEP_E_PMP_00006019

environmental advocacy groups. The Harbor-Wide Government Steering Committee assured overall program coordination and integration of management planning and implementation activities by holding quarterly meetings, exploring regulatory issues, prioritizing planning and goals, developing strategies, reviewing and approving assessment-related work plans and coordinating actions. The Citizens Advisory Committee on Water Quality (CAC), which reviews and comments on NYCDEP water quality improvement programs, is represented on the Steering Committee and separately monitors and comments on the progress of CSO projects, among other NYCDEP activities.

Federal government members of the Steering Committee Harbor-Wide Government Steering Committee included representatives of the USEPA, USACE and the National Park Service. USEPA Region 2 was represented by its Deputy Director and its Water Quality Standards Coordinator. The USACE was represented by its Chief of the Technical Support Section, Planning Division, New York District. The National Park Service member was a representative of its Division of Natural Resources at the Gateway National Recreational Area.

Interstate interests were represented by the Executive Director and Chief Engineer of the IEC. The IEC is a joint agency of the States of New York, New Jersey, and Connecticut. The IEC was established in 1936 under a compact between New York and New Jersey and approval by Congress. The State of Connecticut joined the IEC in 1941. The mandates of the IEC are governed by the Tri-State Compact, Statutes and the IEC's Water Quality Regulations. The IEC's responsibilities and programs include activities in areas such as air pollution, resource recovery facilities and toxics; however, the IEC's continuing emphasis is on water quality, an area in which the IEC is a regulatory and enforcement agency. The IEC's area of jurisdiction includes the waters abutting all five boroughs of New York City.

The State of New York was represented by the central and regional offices of the NYSDEC. The NYSDEC's Central Office in Albany was represented by its Associate Director of the Division of Water, the Director of the Bureau of Water Permits in the Division of Water, the Director of the Bureau of Water Assessment and Management Branch of the Division of Water, and the Director of the Bureau of Water Compliance in the Division of Water. The Region II office of the NYSDEC was represented by the Regional Engineer for the Region II Water Division.

Several departments of The City of New York were represented on the Harbor-Wide Government Steering Committee. The Deputy Commissioner of the Bureau of Environmental Engineering and its Director of Planning and Capital Budget represented the NYCDEP. The Department of City Planning was represented by its Director of Waterfront/Open Space. The New York City Department of Parks and Recreation was represented by the Chief of its Natural Resources Group.

Two members of the Harbor-Wide Government Steering Committee were the co-chairs of the NYCDEP's Citizens Advisory Committee on Water Quality. The members were themselves representatives of public interests groups. One member was a General Counsel of Environmental Defense at the New York Headquarters. The second member represented the Real Estate Board of New York.

NYC_00007223
03082010_Gowanus_DEP_Prod DEP_E_PMP_00006020

A Waterbody Work Plan (HydroQual, 2001a) describing the methodology was developed by the USA Project, reviewed and approved by the Harbor-Wide Government Steering Committee, and implemented to conduct the assessment of Gowanus Canal. On September 26, 2003, the Harbor-Wide Government Steering Committee was fully briefed on the ongoing waterbody/watershed assessment of Gowanus Canal and preliminary analyses. Watershed and waterbody characteristics, water quality conditions, designated and current uses, related regulatory issues, water quality improvement projects, priority waterbody/watershed problems and opportunities, field investigations, mathematical modeling approaches, public participation, and coordination with USACE ecosystem restoration feasibility studies.

The Harbor-Wide Government Steering Committee approved the NYCDEP's waterbody/ watershed assessment approach during the September 26, 2003 meeting. It recommended that NYCDEP investigate cost-effective engineering alternatives that improve water quality conditions above that attained by the Inner Harbor CSO Facility Plan and achieve removal of Gowanus Canal from the State of New York's 303(d) list, to pursue ecosystem restoration actions with USACE, and to coordinate use attainment evaluations with the NYSDEC. Representatives of the NYSDEC reported that its agency was awaiting the results of the NYCDEP's waterbody/watershed assessment before completing the 303(d) evaluation.

6.2 WATER QUALITY CITIZENS ADVISORY COMMITTEE

The NYCDEP's CAC, which reviews and comments on the NYCDEP's water quality improvement program, is represented on the Harbor-Wide Government Steering Committee and separately monitors and comments on NYCDEP's progress. The CAC represents the interests of New York City agencies, borough offices, real estate interests, and non-governmental environmental advocacy groups. The NYCDEP supported and regularly informed the CAC on all of its ongoing planning projects and programs related to water quality in New York Harbor waterbodies. In turn, the CAC commented on NYCDEP's activities and facilitated dissemination of information back to the organizations and constituencies it represents.

Recognizing the magnitude and complexity of planning, implementation and regulatory issues being addressed by the NYCDEP in its water quality facility planning projects, the CAC was a proponent of conducting waterbody/watershed assessments of CSO waterbodies. Prior to and after initiation of the NYCDEP's USA Project, the CAC was regularly informed of the goals and strategy of the NYCDEP's waterbody/watershed assessment methodology. The CAC was informed of the approach and schedule of the waterbody/watershed assessments such as that of Gowanus Canal, and was regularly briefed on the assessment findings for Paerdegat Basin and the Bronx River. It was also briefed on the preliminary components of waterbody/watershed facility plans for Paerdegat Basin. Though the CAC itself was not briefed on specific assessment activities of Gowanus Canal, several members of the CAC participated in discussions of Gowanus Canal as members of the Harbor-Wide Government Steering Committee.

6.3 PUBLIC OPINION SURVEY

The NYCDEP conducted a telephone survey in order to assess and measure the use of waterbodies in New York City, and obtain feedback from New York City residents about their attitudes towards the water resources in their community and elsewhere. Surveys addressed city-wide issues as well as those for local waterbodies. Primary and secondary waterbody survey

NYC_00007224
03082010_Gowanus_DEP_Prod DEP_E_PMP_00006021

results (dependent on residential location within watersheds) were analyzed discreetly and summarized to provide additional insight public into waterbody uses and goals in addition to those identified via the public participation process described above.

Survey interviews were conducted using Computer Assisted Telephone Interviews (CATI) among residents of the five New York City boroughs that were 18 years of age or older. Residents were asked about specific waterways depending on their zip code. A total of 7,424 interviews with New York City residents were conducted during these telephone surveys and a total of 8,031 primary waterway responses were recorded. Questionnaire development involved a pre-test prior to the full field application of the survey to ensure that the survey covered all relevant issues and it was presented in a way that would be clear to respondents. The pre-test was conducted via a series of five focus groups representing residents of each of the five New York City boroughs. Final presentation of results involved editing, cleaning, and weighting collected data. The weights were applied to the data to correct for unequal probability of household selection due to households with more than one telephone number, and different numbers of individuals available to be interviewed in different households. Post-stratification weighting was also applied for each waterbody to balance the sample data to 2000 U.S. Census population data that takes into account household composition, age, gender, and race/ethnicity. The survey data then was projected to actual population counts from the 2000 U.S. Census so that areas could easily be combined to yield an appropriate weighted sample for all five boroughs of New York City.

The telephone survey interviewed 300 Gowanus Canal watershed residents from June through September 2003. The survey was analyzed to quantify the extent of current uses of the Canal's waters or riparian areas, and record interest in utilizing the waterbody and riparian areas. Elements of the survey focused on awareness of the Canal; uses of the waterbody and riparian areas; recreational activities involving these areas and how enjoyable these activities were; reasons why residents might not partake in recreational activities in or around the Canal; overall perceptions of New York City waterbodies; and what improvements have been recognized or are desired. A copy of a presentation of the survey results is provided in Appendix C.

6.3.1 Gowanus Canal Awareness

Approximately 67 percent of Gowanus Canal area residents that participated in the survey were aware of the Canal but only 11 percent could identify Gowanus Canal as their primary waterbody without any prompting or aid in their response. The local awareness was only slightly higher than the overall awareness of primary waterbodies for all New York City residents who participated in the survey. Most of the area residents identified the East River or the Hudson River as the waterway closest to their home. Coney Island Beach and Gowanus Canal ranked last but equal in distribution.

6.3.2 Water and Riparian Uses

Approximately 21 percent of Gowanus Canal area residents that participated in the survey visit waterbodies in their community or elsewhere in New York City on a regular basis and 41 percent occasionally visit waterbodies. The remaining percentage of residents rarely visit or never visit waterbodies. In general, Gowanus Canal area residents visit the Canal less frequently than other New York City residents. Only 16 percent of area residents have visited

NYC_00007225
03082010_Gowanus_DEP_Prod DEP_E_PMP_00006022

Gowanus Canal at some point, and 12 percent have done so in the prior 12 months. Those who have visited the Canal within the prior 12 months responded that they visit the Canal an average of 13 times per year but the median number of visits was only four visits per year. Amongst those area residents who are aware of Gowanus Canal but have never visited the Canal, 45 percent responded that there was no particular reason for not visiting the Canal, 25 percent responded that they do not visit the Canal because of waterbody conditions and 21 percent responded that it was because of riparian conditions. The most common reason cited that waterbody conditions have discouraged visiting Gowanus Canal is odors, followed by pollution, and lastly, trash in the water or dirty appearance of the water. Additionally, area residents surveyed responded that trash and unclean conditions of riparian areas have also discouraged visiting the Canal.

The number of are residents that have participated in waterbody-related activities at Gowanus Canal represents 20 percent of those who have ever visited the Canal and only three percent of the total area residents surveyed. The most common response indicated that fishing at Gowanus Canal is the preferred activity amongst those who have ever visited the Canal. The second most common response was on-water activities such as boating, canoeing, kayaking and sailing. In-water activities were the least popular, with only jet skiing reported by any respondents (approximately 1 percent of respondents who have visited the Canal). No respondents reported swimming, wading, or surfing in Canal waters. Among the respondents who have never participated in water activities while visiting Gowanus Canal, 20 percent responded that there was no particular reason for not engaging in water activities, but 18 percent responded that pollution was the reason for not participating in water activities and 12 percent responded that garbage in or on the water and the dirty appearance of the water was their main reason for not participating.

Riparian-based activities appear to be more popular than in-water activities for Gowanus Canal. Forty-two percent of area residents who have visited Gowanus Canal, and 7 percent of all residents surveyed, responded that they had participated in activities in riparian areas of Gowanus Canal. In comparison to all New York City residents surveyed, riparian activities at Gowanus Canal is a slightly less popular activity than at other primary waterways in New York City. The compilation of Gowanus Canal area responses suggest that sports are the most-favored land-based activity occurring at or nearby the Canal. The second most likely activity was reported as walking or strolling along riparian areas. Seven to eight percent of visitors also reported having engaged in games at these areas or simply visited to view the water. Eating and dining was the least-frequent activity occurring along Gowanus Canal.

6.3.3 Improvements to Gowanus Canal

Almost one half of Gowanus Canal area residents responded that they have noticed improvements in New York City waterways in the past five years, although only seven percent noticed improvements in Gowanus Canal specifically. This response is generally consistent with other New York City residents interviewed during the telephone survey. Water quality, appearance, and color were the most frequently mentioned improvements by respondents. Although other improvements also cited were cleaner and better waterways and improved availability of park benches.

NYC_00007226
03082010_Gowanus_DEP_Prod DEP_E_PMP_00006023

Gowanus Canal area residents who were aware of the Canal as their primary waterbody mostly agreed that, if funds were available, they would like to see further improvements to the Canal (41 percent). In general, this response was in agreement with and slightly stronger than other New York City residents (38 percent). Within the group of residents that identified a desire for Gowanus Canal improvements, 34 percent felt that the improvements were extremely important and 30 percent felt that improvements were somewhat important. Additionally, it should be noted that 29 percent of the residents that responded that improvements were needed for Gowanus Canal, were not sure how strongly they felt about the improvements. Only a small percentage of the residents did not care much about or did not care at all for the identified improvements. Among those who specifically expressed a desire for water quality, appearance, and odor improvements, more than half (53 percent) felt these improvements were extremely important and 39 percent felt it was somewhat important.

Additionally, among area residents who felt that waterbody improvements were extremely important, 47 percent responded that they would be willing to pay a range of $10 to $25 a year for that improvement, but 15 percent responded that they would not be willing to pay anything for the desired improvement. In general, 39 percent of the New York City residents with similar attitudes towards improvements to their primary waterbody responded that they would be willing to pay for those improvements, and 22 percent responded that they would not be willing to pay for anything.

Finally, of area residents who felt that water quality improvements in particular were extremely important, 49 percent responded that they would be willing to pay a range of $10 to $25 a year for that improvement, but 17 percent responded that they would not be willing to pay for the improvement. For New York City residents desiring water quality improvements in their primary waterway, 41 percent responded that they would be willing to pay for those improvements, and 22 percent responded that they would not be willing to pay for anything.

6.4 WATERBODY/WATERSHED STAKEHOLDER TEAM

Public participation is a component of each step in the long-term control planning process described in USEPA guidance. It is a recommended element of system characterization, development and evaluation of alternatives for CSO controls, and selection and implementation of a long-term plan. The NYCDEP convened a local waterbody/watershed stakeholder team for the assessment of Gowanus Canal that represented local residents, businesses, non-governmental organizations, community government, and riparian and waterbody users. The stakeholder team was specifically included in identifying existing conditions and goals for aquatic life, recreation and aesthetic uses. This section describes NYCDEP's efforts under the USA project in convening the stakeholder team, its public representation, and its participation in the waterbody/watershed assessment of Gowanus Canal. Section 6.6 describes additional NYCDEP meetings.

6.4.1 Convening the Stakeholder Team

A local waterbody/watershed stakeholder team was convened specifically for Gowanus Canal by the NYCDEP. In order to create a representative and inclusive Stakeholder Team, the NYCDEP reached out to the local Community Board and to other organizations interested in the Canal. The resulting Stakeholder Team consisted of local government representatives,

NYC_00007227
03082010_Gowanus_DEP_Prod DEP_E_PMP_00006024

organizations, residents, and waterbody users. The stakeholder team was recruited through outreach meetings at the local community board and other neighborhood organizations. The Stakeholder Team met periodically throughout 2003 and 2004 during the waterbody/watershed assessment.

The initial outreach for identifying Stakeholder Team members was through the Brooklyn Community Board 6, which encompasses the watershed and Gowanus Canal itself. New York City's community boards provide the first point of contact for public notification and participation for plans and activities of city agencies, including the NYCDEP. The community boards play an advisory role in zoning and other land use issues, in community planning, in the municipal budget process, and in the coordination of municipal services. New York City is divided into 59 Community Districts and each district has an appointed Board of up to 50 unsalaried community members. Gowanus Canal and over 95 percent of its watershed fall within the boundaries of Brooklyn Community Board 6; this community board was therefore selected for the initial solicitation of potential participants for the Stakeholder Team. A presentation of the USA Project and its waterbody/watershed assessment goals was made during a full-board meeting of Brooklyn Community Board 6 on October 7, 2002.

The NYCDEP gave several presentations regarding the USA Project and its waterbody/watershed assessment goals to other organizations for soliciting members of the Stakeholder Team. On August 13, 2002, the NYCDEP met with the Gowanus Canal Community Development Corporation (GCCDC), an organization that promotes waterfront access to the Canal. On October 1, 2002 the NYCDEP also met with the Brooklyn Borough President's Gowanus Canal Task Force, a coordinating body related to the administration of a government grant to GCCDC for local Gowanus Canal planning.

In each of these outreach meetings, the presentation included an overview of the scope, goals and organization of the NYCDEP's USA Project, a brief description of the geography and water quality issues of Gowanus Canal, and an explanation of the nature of the participation requested of potential Stakeholder Team members. As was stated at these meetings, the project sought stakeholder team members with direct involvement or experience of the Gowanus Canal, either as individuals or as representatives of organizations, who would be available for four to six working meetings over the course of twelve to eighteen months.

The above-described presentations were followed up by telephone calls and letters to obtain a full response from Community Board 6. Through this response, and the individual responses of attendees at other presentations, 30 members were identified for the Stakeholder Team.

The Stakeholder Team met in the evening at a local meeting location, Mary Star of the Sea home at 41 First Street, Brooklyn, New York, on five separate occasions through the course of the planning project. These five meetings are broadly summarized below within the categories of long-term control planning efforts. At different times, members of the Stakeholder Team identified the need for outreach meetings supplementary to the standard team meetings. On October 10, 2003, Stakeholder Team members from the South Brooklyn Local Development Corporation organized a daytime meeting with more than a dozen local area business owners to solicit their participation and to inform the NYCDEP of ongoing maritime and industrial uses of Gowanus Canal and its surrounding district.

6.4.2 System Characterization

The first Gowanus Canal Waterbody/Watershed Stakeholder Team meeting was held on April 29, 2003. After a general introduction, members of the Stakeholder Team were each prompted to express their areas of interest, concern and involvement with Gowanus Canal and its district. Taken together, this yielded an initial statement of aspirations of the Canal in terms of recreational use, aquatic habitat, and land use. A waterbody fact sheet and summary of water quality issues was distributed and discussed. The waterbody/watershed assessment methodology and schedule was explained, and the Stakeholder Team was engaged in an initial discussion of land use and riparian issues.

The second Stakeholder Team meeting occurred on June 3, 2003. NYCDEP presented the current status of facility planning for Gowanus Canal. Initial water quality field data was presented. Draft land use and water use characterizations were presented, reviewed by the Stakeholder Team, and amended with their comments.

The third Stakeholder Team meeting was held on August 12, 2003. A list of waterbody and riparian problems and impairments were presented for review and comment. The larger context of land use and riparian planning was reviewed through a draft list and map of planned and proposed beneficial use projects. This led into a more detailed and interactive discussion of current waterbody uses and goals. The Stakeholder Team strongly supported the concept of improved shoreline access to Gowanus Canal and endorsed the current use and potential expansion of recreational boating on the Canal, along with the water quality to support secondary contact recreation. There was consensus on a goal of making the water as clean as possible to support aquatic life and to allow safe contact by recreational users. The Stakeholder Team strongly supported the "mixed use" of the waterbody, feeling that recreational boating could grow and coexist with maritime barge traffic that was expected to continue. While the Stakeholder Team wanted the water to be as clean as possible, the majority of members did not believe that swimming was a desired or practical use for the Canal, in light of the restrictions of the Canal width, the bulkheaded shorelines, and the recreational and maritime boat traffic that was considered appropriate and desirable for the Canal.

6.4.3 Development/Evaluation of Alternatives

The fourth Stakeholder Team meeting on October 14, 2003 reported the comments and use information obtained from the October 10, 2003 meeting with local business owners, and provided an update of area projects and activities that was further refined through member comments. The project team reported more detailed analysis of the components of the sub-watersheds of the Gowanus Canal drainage area, and prompted a discussion of the study methodology and the manner in which the water quality modeling accounted for public (City) and private (State-regulated) outfalls and their effects. The meeting revisited and finalized the discussion of waterbody goals from the third meeting.

A discussion of ways to improve water quality was held during the fourth Stakeholder Team meeting. Water quality and CSO control goals were discussed for Gowanus Canal. The types of control alternatives generally available to meet CSO control goals and those realistically available for Gowanus Canal were reviewed. The costs and benefits of specific alternatives for

NYC_00007229
03082010_Gowanus_DEP_Prod
DEP_E_PMP_00006026

Gowanus Canal were preliminarily described. Finally, the process of evaluating and comparing various alternatives for CSO controls were also reviewed. In return, members of the Stakeholder Team recommended investigating green roofs as a long-term strategy for diminishing future CSO events while avoiding the costs of building new infrastructure. The NYCDEP reported that best management practices, such as green roofs, are CSO abatement alternatives have been and continue to be evaluated by the NYCDEP and in some cases, are being planned for pilot testing by the NYCDEP in other locations.

6.4.4 Selection of the Waterbody/Watershed Facility Plan (WWFP)

The fifth and final Stakeholder Team meeting was held on April 20, 2004. There was a final review with the Stakeholder Team of updates and corrections on the illustrative mapping of land use and riparian issues. A presentation of a preliminary waterbody/watershed facility plan commenced with a review of data, the methodology of water quality modeling, and findings. The NYCDEP described the components of use impairments and the findings of cost-benefit analyses that resulted in the selection of engineering alternatives. Projected waterbody use attainment and implementation schedules were reviewed and discussed.

The meeting concluded with summary comments by the Stakeholder Team that were recorded in the meeting's notes. The Stakeholder Team was solicited for submission of comments in addition to those expressed during the meeting but none were received.

As shown in the following sections, an Administrative Consent Order between the NYSDEC and the NYCDEP was subsequently adopted that led to additional Waterbody/Watershed analyses and ultimately resulted in a slightly modified Waterbody/Watershed Facility Plan versus what had been presented previously. As described in Section 6.6 below, NYCDEP conducted additional public meetings, including an additional meeting with the Gowanus Stakeholder Team, to update the public with respect to the Waterbody/Watershed Facility Plan.

6.5 ADMINISTRATIVE CONSENT ORDER

The Administrative Consent Order was published for public comments on September 8, 2004, as part of the overall responsiveness effort on behalf of NYSDEC. The public comment period, originally limited to 30 days, was extended twice to November 15, 2004, to allow for additional commentary. Comments were received from public agencies, elected officials, private and non-profit organizations, and private individuals. In total, NYSDEC received in excess of 600 official comments via letter, facsimile, or email during the comment period. All comments received were carefully reviewed and evaluated, then categorized by thematic elements deemed similar in nature by NYSDEC. Each set of similar comments received a specific, focused response. Many of the comments received, although differing in detail, contained thematic elements similar in nature regarding NYSDEC and NYCDEP efforts toward CSO abatement, water quality issues, standards, and regulatory requirements.

None of the comments received changed the terms of the Order, but the volume of commentary was interpreted by NYSDEC to indicate that "NYC citizenry places CSO abatement as a high ongoing priority" (NYSDEC, 2005). The terms of the Order offer numerous opportunities for public participation and input for future CSO abatement measures and

NYC_00007230
03082010_Gowanus_DEP_Prod DEP_E_PMP_00006027

regulatory decisions, such as the requirement to comply with federal CSO policy with regard to public participation during LTCP development.

6.6 ADDITIONAL OUTREACH MEETINGS WITH THE PUBLIC

On April 27, 2006, NYCDEP participated in a community meeting that offered a public forum on the issue of CSO in Gowanus Canal. This meeting, organized by State Senator Velmanette Montgomery and co-sponsored by NYCDEP, NYSDEC, and USACE, was attended by other government policymakers such as Congresswoman Nydia Velazquez, Congressman Major Owens, Senator Martin Connor, Assemblywoman Joan Millman, Assemblyman Felix Ortiz, and City Councilmembers Sara Gonzalez and Bill DeBlasio. Other participants included representatives from federal (USACE, USEPA), state (NYSDEC), local (Brooklyn Community Board 6) and other (Gowanus Canal Community Development Corporation, Friends and Residents of the Greater Gowanus, Urban Divers Estuary, and United Puerto Rican Organization of Sunset Park) groups. James Mueller, NYCDEP, provided a presentation on the City's latest plans to address the CSO Consent Order in Gowanus Canal and fielded questions posed at the forum.

On July 25, 2006, the NYCDEP conducted an additional meeting with the public. This meeting represented the sixth time that NYCDEP met specifically with Gowanus Canal stakeholder groups initially identified and convened during the USA Study. NYCDEP representatives reviewed the status of the long-term control planning process in the context of the requirements of the federal CSO Control Policy and the CSO Consent Order, and informed the group that NYCDEP planned to submit to NYSDEC for approval a Waterbody/Watershed Facility Plan for Gowanus Canal in August 2006 and a Long-Term Control Plan by January 2008, and that NYCDEP sought public questions and comments on the Waterbody/Watershed Facility Plan that was being presented. The NYCDEP also presented a detailed description of the development of the proposed Gowanus Canal Waterbody/Watershed Facility, including other evaluated alternatives as well as the implementation schedule associated with the selected alternatives. Approximately 25 members of the public—including representatives of several stakeholder groups, elected officials, and private citizens—attended the meeting, provided comments, and asked a variety of questions pertaining to the development of the Waterbody/Watershed Facility Plan. The NYCDEP responded to each of the questions and requested that the group provide any additional comments on the Waterbody/Watershed Facility Plan. The NYCDEP provided hard copies of the presentation to all attendees and posted an electronic copy on a special website available to the stakeholders. Minutes from this meeting are presented in Appendix G.

6.7 SPDES PERMITTING AUTHORITY

Any facilities built as a part of this Waterbody/Watershed Facility Plan or water quality standards revision would be subject to the modifications of the Red Hook and Owls Head WPCP SPDES permits and as such would be subject to a formal public review process.

Following NYSDEC review of the Gowanus Canal Waterbody/Watershed Facility Plan and the subsequent Gowanus Canal Long Term Control Plan, the NYCDEP or the NYSDEC will solicit additional public comment through public notice and a public meeting.

NYC_00007231
03082010_Gowanus_DEP_Prod DEP_E_PMP_00006028

6.8 NEW YORK STATE PUBLIC NOTIFICATION

In accordance with the NYSDEC public notification requirements, DEP posted in the Environmental News Bulletin (ENB) a notice of a meeting held jointly between DEP and DEC to provide the public with updates on the Gowanus WB/WSFP process and a forum in which to ask questions and provide feedback. This meeting was held on Tuesday, February 12, 2008 at 6:30 p.m. at P.S. 58, located at 330 Smith Street at Carroll Street in Brooklyn. A copy of the powerpoint presentations shown at this meeting, along with a summary of questions and DEP's responses, is provided in Appendix H.

NYC_00007232
03082010_Gowanus_DEP_Prod DEP_E_PMP_00006029

7.0 Evaluation of Alternatives

As described in Section 4.5, Gowanus Canal currently appears on the NYSDEC "Section 303(d) List of Impaired Waters" for low dissolved oxygen associated with CSO and other urban inputs. The CSO Consent Order requires NYCDEP to complete an approvable Waterbody/Watershed Facility Plan for Gowanus Canal by June 2007. Although a Waterbody/Watershed Facility Plan does not necessarily require consistency with federal CSO Policy for CSO Long Term Control Plans, it is NYCDEP's intention that this Waterbody/Watershed Facility Plan satisfy the requirements of a CSO LTCP.

As previously discussed in Section 5, the NYCDEP has been engaged for many years in water-quality improvement projects and CSO facility planning for the Gowanus Canal waterbody and watershed. The Waterbody/Watershed Facility Plan developed herein builds upon these projects, some of which preceded the current CSO Policy, but nevertheless were consistent with many aspects of the Policy. Aspects of the Inner Harbor Facility Plan (1993), which was approved by NYSDEC, have already been implemented and are being improved upon with subsequent projects such as the Gowanus Facilities Upgrade (2001) and the USA Study, which was in the process of developing a Water Quality Improvement Plan for Gowanus Canal when the CSO Consent Order was signed in 2004 and in turn led to the current CSO LTCP project, of which this document is a product.

This section presents analyses performed to evaluate alternatives for CSO control. These analyses were performed in accordance with federal CSO LTCP guidance and hence satisfy the requirements associated with LTCP development. Section 7.1 summarizes aspects of the regulatory framework for the evaluation of alternatives. Section 7.2 identifies and provides an initial screening of various CSO control alternatives. Section 7.3 describes alternatives investigated during development of the Gowanus Canal Water Quality Improvement Plan. Section 7.4 presents an array of feasible alternatives representing a range of CSO abatement scenarios up to and including 100 percent CSO capture that were specifically evaluated with modeling analyses. Section 7.5 presents a performance versus cost analysis of the feasible alternatives based on projected CSO volumes and frequencies. Section 7.6 describes the model-projected water-quality and use benefits of the evaluated alternatives, and Section 7.7 provides a compliance-attainability analysis based on the modeled projections. Section 7.8 provides an analysis of the remaining factors affecting dissolved oxygen in the Canal after implementation of the Water Quality Improvement Plan. Section 7.9 presents an analysis of CSO transfer and water-quality impacts of the Plan on other waterbodies.

7.1 REGULATORY FRAMEWORK FOR EVALUATION OF ALTERNATIVES

The evaluation of alternatives to address CSO discharges and water quality problems in a particular waterbody involves regulatory considerations that are in addition to those presented in Section 1. The following subsections present a summary of these considerations.

NYC_00007233
03082010_Gowanus_DEP_Prod
DEP_E_PMP_00006030

7.1.1 Water-Quality Objectives

As previously described in Sections 1.2.3 and 4.5, Gowanus Canal appears on the NYSDEC "Section 303(d) List of Impaired Waters" due to "dissolved oxygen/oxygen demand" from "urban/storm/CSO" inputs. The NYSDEC has designated Gowanus Canal as a Class SD waterbody subject to a minimum dissolved oxygen concentration of 3.0 mg/L. Therefore, attainment of never-less-than 3.0 mg/L dissolved oxygen is a mandated water-quality objective for Gowanus Canal. Because Class SD waterbodies do not support recreational uses, no bacteria criteria apply in Gowanus Canal. Compliance with NYSDEC narrative water-quality standards for aesthetics – including floatables, sediment mounds and associated odors – is another mandated water-quality objective for Gowanus Canal.

7.1.2 Range of Alternatives

The CSO Consent Order (Section 1.2.5) requires NYCDEP to complete an approvable Waterbody/Watershed Facility Plan for Gowanus Canal by June 2007. Although a Waterbody/Watershed Facility Plan does not necessarily require consistency with federal CSO Policy for CSO LTCPs (Section 1.2.2), it is NYCDEP's intention that this Waterbody/Watershed Facility Plan satisfy the requirements of a CSO LTCP.

The federal CSO Policy calls for LTCPs to consider a number of factors when evaluating CSO control alternatives, as described in Sections II.C.4 and II.C.5 of the Policy (40 CFR 122 [FRL-4732-7]). USEPA expects the analysis of alternatives to be sufficient to make a reasonable assessment of the expected performance and the cost of the alternatives. With regard to performance, USEPA expects the LTCP to "consider a reasonable range of alternatives" in the selection process. The LTCP should consider four or more alternatives, providing a range of control above the existing condition and extending to full elimination of CSOs, as measured in terms of CSO frequency or CSO capture.

7.1.3 "Presumption" and "Demonstration" Approaches

Whether a particular alternative provides sufficient control can be determined in two different ways. In the "Presumption Approach," alternatives that meet any of a number of discharge-based criteria may be "presumed" to provide sufficient CSO control as to meet the water-quality based requirements of the CWA. These discharge-based criteria, which are applicable for an entire combined-sewer system (CSS; e.g., a WPCP drainage area) and not necessarily the drainage area of a particular waterbody, include:

i. no more than an average of four overflow events per year, provided that the permitting authority may allow up to two additional overflow events per year. For the purpose of this criterion, an overflow event is one or more overflows from a CSS as the result of a precipitation event that does not receive a minimum treatment specified below;
ii. the elimination or the capture for treatment of no less than 85 percent by volume of the combined sewage collected in the CSS during precipitation events on a system-wide annual average basis; or

NYC_00007234
03082010_Gowanus_DEP_Prod DEP_E_PMP_00006031

iii. the elimination or removal of no less than the mass of the pollutants [...] for the volumes that would be eliminated or captured for treatment under item ii. above.

Combined sewer flows remaining after implementation of the Nine Minimum Controls and within the criteria specified at II.C.4.a.i or ii, should receive a minimum of:

- Primary clarification (Removal of floatables and settleable solids may be achieved by any combination of treatment technologies or methods that are shown to be equivalent to primary clarification.);
- Solids and floatables disposal; and
- Disinfection of effluent, if necessary, to meet WQS, protect designated uses and protect human health, including removal of harmful disinfection chemical residuals, where necessary.

In the "Demonstration Approach," alternatives providing sufficient CSO control are those that, through modeling and/or other analyses, are expected to provide sufficient CSO control as to meet the water-quality based requirements of the CWA. The criteria associated with the Demonstration Approach are:

i. the planned control program is adequate to meet WQS and protect designated uses, unless WQS or uses cannot be met as a result of natural background conditions or pollution sources other than CSOs;
ii. the CSO discharges remaining after implementation of the planned control program will not preclude the attainment of WQS or the receiving waters' designated uses or contribute to their impairment. Where WQS and designated uses are not met in part because of natural background conditions or pollution sources other than CSOs, a total maximum daily load, including a wasteload allocation and a load allocation, or other means should be used to apportion pollutant loads;
iii. the planned control program will provide the maximum pollution reduction benefits reasonably attainable; and
iv. the planned control program is designed to allow cost effective expansion or cost effective retrofitting if additional controls are subsequently determined to be necessary to meet WQS or designated uses.

7.1.4 Cost/Performance Consideration

USEPA expects the permittee to use the costs associated with each of these alternatives to demonstrate the relationships among a comprehensive set of reasonable control alternatives that correspond to the different ranges specified in Section II.C.4. This should include an analysis to determine where the increment of pollution reduction achieved in the receiving water diminishes compared to the increased costs. This analysis, often known as "knee of the curve," should be among the considerations used to help guide selection of controls.

7.1.5 Consideration of Non-CSO Inputs

Load sources other than CSOs were included in the receiving water modeling to assess water-quality conditions. These other inputs consist primarily of stormwater and water entering the Canal via the Flushing Tunnel (from Buttermilk Channel) and via tidal exchange with

NYC_00007235
03082010_Gowanus_DEP_Prod DEP_E_PMP_00006032

Gowanus Bay. Other sources of pollutants of concern were found to be insignificant, and pollutant-reduction alternatives involved CSO reduction as well as increased throughput from the Flushing Tunnel.

7.1.6 Consideration of Other Parameters

Other parameters such as existing waterbody uses and stakeholder goals for waterbody use were taken into account when determining the necessary level of CSO control. Other parameters considered as part of the evaluations of alternatives for Gowanus Canal include the following:

- Waterbody Use: As discussed in Section 2.2.5, Gowanus Canal is entirely within the coastal zone boundary, and its downstream reaches have been designated a Significant Maritime and Industrial Area (SMIA) through the Waterfront Revitalization Program (WRP), which promotes public investment to improve transportation access and maritime and industrial operations. This designation likely precludes future designation for primary contact recreational uses in the waterbody due to the potential use conflict it would represent.

- Aquatic Life Uses: Aquatic life in Gowanus Canal was characterized under the USA project and is described in detail in Section 4.

- Sensitive Areas: As discussed in Section 4, the NYSDEC, as the permitting authority, has not designated Gowanus Canal as a sensitive area. There are no areas within the Canal that satisfy the CSO Control Policy criteria for sensitive areas. Therefore, prioritization of goals, selection of control alternatives, and scheduled implementation of these alternatives can be given to those alternatives that most reasonably attain the maximum benefit to water quality throughout the Canal.

- Stakeholder Goals: As discussed in Section 6, stakeholder goals for the waterbody include balancing existing commercial/industrial maritime uses with secondary-contact recreational uses, and improving pathogen levels in the Canal to support these recreational uses. There was consensus on a goal of making the water as clean as possible to support aquatic life. Finally, since planned projects for riparian zones will increase access to the Canal, improved aesthetic conditions are desired, including the removal of sediment mounds, odors, oil slicks, and floatables.

7.2 IDENTIFICATION OF ALTERNATIVE CSO CONTROL TECHNOLOGIES

A wide range of CSO control technologies was considered for application to New York City's Combined Sewer System (CSS). The technologies are grouped into the following general categories:

- Source Control
- Inflow Control
- Sewer System Optimization
- Green Solutions
- Sewer Separation

NYC_00007236
03082010_Gowanus_DEP_Prod DEP_E_PMP_00006033

- Storage
- Treatment
- Receiving Water Improvement
- Floatables Control

Each technology is described below along with a discussion of the suitability of implementing it as a control technology for Gowanus Canal. Table 7-1 lists the various CSO control technologies typically included within each of the general categories. Information is provided regarding implementation and operational factors that should be considered when evaluating the control technologies for a given locale. The table also indicates the general effectiveness of each control technology for four performance criteria including CSO volume reduction, bacteria reduction, floatables capture, and suspended solids reduction. It should be noted that a technology receiving "low" or "none" for some performance parameters does not preclude that technology from being considered for Gowanus Canal. There are other areas where the control technology could be effective, such as improving dissolved oxygen in the waterbody, or the technology could be utilized in conjunction with another control technology. In some instances, technologies with a low or medium impact in a performance area could be effective when implemented in conjunction with another technology.

Table 7-1. Assessment of CSO Control Technologies

CSO Control Technology	Performance				Implementation and Operational Factors
	CSO Volume	Bacteria	Floatables	Suspended Solids	
Source Control					
Public Education	None	Low	Med.	Low	Cannot reduce the volume, frequency or duration of CSO overflows.
Street Sweeping	None	Low	Med.	Med.	Effective at floatables removal, cost-intensive O&M. Ineffective at reducing CSO volume, bacteria and very fine particulate pollution.
Construction Site Erosion Control	None	Low	Low	Med.	Reduces sewer sediment loading, enforcement required. Contractor pays for controls.
Catch Basin Cleaning	None	Very Low	Med.	Low	Labor intensive, requires specialized equipment.
Industrial Pretreatment	Low	Low	Low	Low	There is limited industrial activity in and out of combined sewer area.
Inflow Control					
Storm Water Detention	Med.	Med.	Med.	Med.	Requires large area in congested urban environment, potential siting difficulties and public opposition, construction would be disruptive to affected areas, increased O&M.
Street Storage of Storm Water	Med.	Med.	Med.	Med.	Potential flooding and freezing problems, public opposition, low operational cost.
Water Conservation	Low	Low	Low	Low	Potentially reduces dry weather flow making room for CSO, ancillary benefit is reduced water consumption
Inflow/Infiltration Control	Low	Low	Low	Low	Infiltration usually lower volume than inflow, infiltration can be difficult to control

NYC_00007237
03082010_Gowanus_DEP_Prod DEP_E_PMP_00006034

Table 7-1. Assessment of CSO Control Technologies

CSO Control Technology	Performance				Implementation and Operational Factors
	CSO Volume	Bacteria	Floatables	Suspended Solids	
Green Solutions					
Bioretention	Med.	Med.	Med.	Med.	Site specific, requires widespread application across city to be effective, potential to be cost intensive in some areas.
Dry Wells	Med.	Med.	Low	Med.	Site specific, low cost, good BMP for residential areas, requires interaction with homeowners and businesses, widespread participation required to be effective.
Filter Strips	Med.	Med.	Low	Med.	Site specific, low cost, good BMP for parking lots, requires interaction with private owners in residential areas, requires widespread application across city to be effective.
Vegetated Buffers	Med.	Med.	Med.	Med.	Site specific, low cost, good BMP for parking lots, requires interaction with homeowners in residential areas, requires widespread application across city to be effective.
Level Spreader	Low	Low	Low	Med.	Site specific, must be used in conjunction with other Green Solution techniques, low cost.
Grassed Swales	Med.	Med.	Low	Med.	Site specific, requires widespread application across city to be effective, potential to be cost-intensive in some areas.
Rain Barrels	Low	Low	Low	Low	Good BMP for residential areas, minimal capture of total runoff volume, requires barrel coverage to inhibit mosquitoes, low cost, requires interaction with home and business owners.
Cisterns	Med.	Med.	Low	Med.	Site specific, requires widespread application across city to be effective, potential to be cost-intensive in some areas.
Infiltration Trenches/Catch Basins	Med.	Med.	Med.	Med.	Site specific, low cost, good BMP for residential areas, widespread participation required to be effective.
Rooftop Greening	Med.	Low	Low	Med.	Site specific, cost intensive, non-intrusive construction, other beneficial effects to city, requires widespread application to be effective, requires interaction with all property owners.
Increased Tree Cover	Low	Low	None	Low	Site specific, low cost, little capture of stormwater runoff, other beneficial effects to city.
Permeable Pavements	Med.	Med.	Low	Med.	Site specific, cost intensive, subject to clogging, increased O&M costs, labor intensive.
Sewer System Optimization					
Optimize Existing System	Med.	Med.	Med.	Med.	Low cost relative to large scale structural BMPs, limited by existing system volume and dry weather flow dam elevations.
Real Time Control	Med.	Med.	Med.	Med.	Highly automated system, increased O&M, increased potential for sewer backups.
Sewer Separation					
Complete Separation	High	Med.	Low	Low	Disruptive to affected areas, cost intensive, potential for increased stormwater pollutant loads, requires homeowner participation.
Partial Separation	High	Med.	Low	Low	Disruptive to affected areas, cost intensive, potential for increased stormwater pollutant loads.
Rain Leader Disconnection	Med.	Med.	Low	Low	Low cost, requires home and business owner participation, potential for increased storm water pollutant loads.

NYC_00007238
03082010_Gowanus_DEP_Prod DEP_E_PMP_00006035

Table 7-1. Assessment of CSO Control Technologies

CSO Control Technology	Performance				Implementation and Operational Factors
	CSO Volume	Bacteria	Floatables	Suspended Solids	
Storage					
Closed Concrete Tanks	High	High	High	High	Requires large space, disruptive to affected area, cost intensive, aesthetically acceptable.
Storage Pipelines/Conduits	High	High	High	High	Disruptive to affected areas, potentially expensive in congested urban areas, aesthetically acceptable, provides storage and conveyance.
Tunnels	High	High	High	High	Non-disruptive, requires little area at ground level, capital intensive, provides storage and conveyance, pump station required to lift stored flow out of tunnel.
Treatment					
Screening/ Netting Systems	None	None	High	None	Controls only floatables.
Primary Sedimentation[(1)]	Low	Med.	High	Med.	Limited space at WPCP, difficult to site in urban areas.
Vortex Separator (includes Swirl Concentrators)	None	Low	High	Low	Variable pollutant removal performance. Depending on available head, may require foul sewer flows to be pumped to the WPCP and other flow controls with increased O&M.
High Rate Physical/Chemical Treatment[1]	None	Med.	High	High	Limited space at WPCP, requires construction of extensive new conveyance conduits, high O&M costs.
Disinfection	None	High	None	None	Cost Intensive/Increased O&M.
Expansion of WPCP	High	High	High	High	Limited by space at WPCP, increased O&M.
Receiving Water Improvement					
Outfall Relocation	High	High	High	High	Relocates discharge to different area, requires the construction of extensive new conveyance conduits.
In-stream Aeration	None	None	None	None	High O&M, only effective for increasing DO, limited effective area.
Maintenance Dredging	None	None	None	None	Removes deposited solids after build-up occurs.
Solids and Floatables Controls					
Netting Systems	None	None	High	None	Easy to implement, potential negative aesthetic impact
Containment Booms	None	None	High	None	Simple to install, difficult to clean, negative aesthetic impact
Skimming Vessels	None	None	High	None	Easy to implement but limited to navigable waters
Manual Bar Screens	None	None	High	None	Prone to clogging, requires manual maintenance
Weir Mounted Screens	None	None	High	None	Relatively low maintenance, requires suitable physical configuration, must bring power to site
Fixed baffles	None	None	High	None	Low maintenance, easy to install, requires proper hydraulic configuration
Floating Baffles	None	None	High	None	Moving parts make them susceptible to failure
Catch Basin Modifications/Hooding	None	None	High	None	Requires suitable catch basin configuration and increases maintenance efforts

[(1)] Process includes pretreatment screening and disinfection

NYC_00007239
03082010_Gowanus_DEP_Prod DEP_E_PMP_00006036

7.2.1 Source Control

To control pollutants at their source, management practices can be applied where pollutants accumulate. Source management practices are described below:

- Public Education – Public education programs can be aimed at reducing (1) littering by the public and the potential for litter to be discharged to receiving waters during CSO events and (2) illegal dumping of contaminants in the sewer system that could be discharged to receiving waters during rain events. Public education programs cannot reduce the volume, frequency or duration of CSO overflows, but can help improve CSO quality by reducing floatable debris in particular. Public education and information is an integral part of any LTCP. Public Education is also an ongoing activity within NYCDEP as described in the report New York City Floatable Litter Reduction: Institutional, Regulatory and Public Education Programs, (HydroQual, 2005a).

- Street Sweeping – The major objectives of municipal street cleaning are to enhance the aesthetic appearance of streets by periodically removing the surface accumulation of litter, debris, dust and dirt, and to prevent these pollutants from entering storm or combined sewers. Common methods of street cleaning are manual, mechanical and vacuum sweepers, and street flushing. Studies on the effect of street sweeping on the reduction of floatables and pollutants in runoff have been conducted. New York City found that street cleaning can be effective in removing floatables (HydroQual, 1995). The Department of Sanitation of New York City employs a regular street sweeping program and an aggressive enforcement program targeting property owners to minimize the amount of litter on their sidewalks. These programs are described in New York City's City-Wide Comprehensive CSO Floatables Plan (HydroQual, 2005b).

  Studies, funded by the National Urban Renewal Program (NURP) during the late 1970s to the early 1980s, reported that street sweeping was generally ineffective at removing pollutants and improving the quality of urban runoff (MWCOG, 1983 and USEPA, 1983). The principal reason for this is that mechanical sweepers, employed at the time, cannot pick up the finer particles (diameter < 60 microns). Studies have shown that these fine particles contain a majority of the target pollutants on city streets that are washed into sewer systems (Sutherland, 1995). In the early 1990s new vacuum-assisted sweeper technology was introduced that can pick up the finer particles along city streets. A recent study showed that these vacuum-assisted sweepers have a 70 percent pickup efficiency for particles less than 60 microns (Sutherland, 1995).

  Street sweeping only affects the pollutant concentration in the runoff component of combined sewer flows. Thus, a street sweeping program is ineffective at reducing the volume and frequency of CSO events. Furthermore, the total area accessible to sweepers is limited. Areas such as sidewalks, traffic islands, and congested street parking areas cannot be cleaned using this method.

  Although a street sweeping program employing high efficiency sweepers could reduce the concentrations of some pollutants in CSOs, bacteriological pollution originates

NYC_00007240
03082010_Gowanus_DEP_Prod DEP_E_PMP_00006037

primarily from the sanitary component of sewer flows. Thus, minimal reductions in fecal coliform and *E. coli* concentrations of CSOs would be expected.

- Construction Site Erosion Control – Construction site erosion control involves management practices aimed at controlling the washing of sediment and silt from disturbed land associated with construction activity. Erosion control has the potential to reduce solids concentrations in CSOs and reduce sewer cleanout O&M costs.

- Catch Basin Cleaning – The major objective of catch basin cleaning is to reduce conveyance of solids and floatables to the combined sewer system by regularly removing accumulated catch basin deposits. Methods to clean catch basins include manual, bucket, and vacuum removal. Cleaning catch basins can only remove an average of 1-2 percent of the BOD_5 produced by a combined sewer watershed (USEPA, 1978). As a result catch basins cannot be considered an effective pollution control alternative for BOD removal. While catch basins can be effective in reducing floatables in combined sewers, catch basin cleaning does not necessarily increase floatables retention in the catch basin.

  As described in its City-Wide Comprehensive CSO Floatables Plan (HydroQual, 2005b), New York City has an aggressive catch basin hooding program to contain floatables within catch basins and remove the material through catch basin cleaning.

- Industrial Pretreatment – Industrial pretreatment programs are geared toward reducing potential contaminants in CSO by controlling industrial discharges to the sewer system. NYCDEP has an industrial pretreatment program as described in Section 3.5.5.

As noted in the previous descriptions of the source control technologies, the City already has myriad source-control programs in place. Public education and dissemination of information are ongoing NYCDEP activities. The City's CEQR program addresses construction site erosion control. The City's City-Wide Comprehensive CSO Floatables Plan features both street sweeping and catch basin cleaning as source-control elements. Finally, the City's successful industrial pretreatment program has been in place since January 1987. Therefore, source controls are already being effectively implemented to a satisfactory level.

7.2.2 Inflow Control

Inflow control involves eliminating or retarding storm water inflow to the combined sewer system, lowering the magnitude of the peak flow through the system, and thereby reducing overflows. Methods for inflow control are described below:

- Storm Water Detention – Storm water detention utilizes a surface storage basin or facility to capture storm water before it enters the combined sewer system. Typically, a flow restriction device is added to the catch basin to effectively block storm water from entering the basin. The storm water is then diverted along natural or man-made drainage routes to a surface storage basin or "pond-like" facility where evaporation and/or natural soil percolation eventually empties the basin. Such systems are applicable for smaller land areas, typically up to 75 acres, and are more suitable for non-urban areas. Such a system is not considered viable for a highly congested urban area such as New York City. Storm water blocked from entering catch basins would be routed along streets to the

NYC_00007241
03082010_Gowanus_DEP_Prod DEP_E_PMP_00006038

detention pond which would be built in the urban environment. Extensive public education and testing is required to build support for this control and to address public concerns such as potential unsafe travel conditions, flood damage, and damage to roadways.

- Street Storage of Storm Water – Street storage of storm water utilizes the City's streets to temporarily store storm water on the road surface. Typically, the catch basin is modified to include a flow restriction device. This device limits the rate at which surface runoff enters the combined sewer system. The excess storm water is retained on the roadway entering the catch basin at a controlled rate. Street storage can effectively reduce inflow during peak periods and can decrease CSO volume. It also can promote street flooding and must be carefully evaluated and planned to ensure that unsafe travel conditions and damage to roadways do not occur. For these reasons, street storage of storm water is not considered a viable CSO control technology in New York City.

- Water Conservation, Infiltration/Inflow (I/I) Reduction - Water conservation and infiltration control are both geared toward reducing the dry weather flow in the system, thereby allowing the system to accommodate more CSO. Water conservation includes measures such as installing low flow fixtures, public education to reduce wasted water, leak detection and correction, and other programs. The City of New York has an on-going water conservation and public education program. The NYCDEP's ongoing efforts to save water include: installing home meters to encourage conservation; use of sonar equipment to survey all water piping for leaks; replacement of approximately 70 miles of old water supply pipe a year; and equipping fire hydrants with special locking devices. These programs in conjunction with other on-going water conservation programs have resulted in the reduction of water consumption by approximately 200 MG per day over a 12 year period.

  Infiltration is ground water that enters the collection system through leaking pipe joints, cracked pipes, manholes, and other similar sources. Excessive amounts of infiltration can take up hydraulic capacity in the collection system. In contrast, inflow in the form of surface drainage is intended to enter the CSS. For combined sewer communities, sources of inflow that might be controlled include leaking or missing tide gates and inflow in the separate sanitary system located upstream of the CSS. New York City has achieved significant reductions in wastewater flow through its existing water conservation program.

- Green Solutions/Low Impact Development – For the purposes of this Waterbody/Watershed Facility Plan, "green solutions" encompasses a range of techniques that includes stormwater best management practices (BMPs) and low-impact development (LID) as well as source-control technologies. The goal of green solutions is to mimic predevelopment site hydrology to store, infiltrate, evaporate, and detain runoff to reduce both the volume of stormwater generated by a site and its peak overflow rate. Green solutions are promising, and their potential benefits extend beyond stormwater management to include habitat restoration, heat island mitigation, and urban aesthetics.

NYC_00007242
03082010_Gowanus_DEP_Prod DEP_E_PMP_00006039

There are several complicating factors to implementing green solutions in a City-wide, programmatic way. Prior to NYCDEP's Jamaica Bay Watershed Protection Plan (October 2007), few studies had been conducted for applying green solutions to ultra-urban areas such as New York City, where lack of available space, existing infrastructure and land acquisition issues tend to counterbalance the environmental benefits of implementation. As a result, many uncertainties associated with BMPs remain, including cost of BMP installations in New York City, operation and maintenance requirements and related costs, and seasonal variations in BMP performance. In addition, it will be necessary to obtain input and acceptance by numerous City agencies, including the Department of Parks and Recreation, the Department of Transportation, and the Department of Buildings. Further, because many of these technologies are distributed in nature (i.e., constructed within individual properties), time is required to achieve the penetration rate necessary for enough of these source-control measures to be in place to have an impact on stormwater inflows to the combined sewers. NYCDEP is undertaking a number of BMP pilot projects to determine the efficacy and applicability of each BMP, identify maintenance needs and schedules, address other uncertainties associated with the performance of BMPs under New York City-specific climate and site conditions and share these pilot results and findings with other City agencies and the Mayor's Office.

Because of these complicating factors, green solutions are not retained as alternatives to be included in the Waterbody/Watershed Facility Plan subject to the enforcement under the CSO Consent Order. However, green solutions will continue to undergo the rigorous level of evaluation necessary for programmatic implementation by the City of New York through parallel planning efforts as described in detail in Section 5. NYCDEP will provide updates on these evaluations and will incorporate the most promising technologies into the CSO program where possible, cost effective, and environmentally beneficial. Any solution satisfying these criteria would be included through a future modification when the Waterbody/Watershed Facility Plan is converted to a Drainage Basin Specific LTCP or in the subsequent City-Wide LTCP.

7.2.3 Sewer System Optimization

This CSO control technology involves making the best use of existing facilities to limit overflows. The techniques are described below:

- Optimize Existing System – This approach involves evaluating the current standard operating procedures for facilities such as pump stations, control gates, inflatable dams, and treatment facilities to determine if improved operating procedures can be developed to provide benefit in terms of CSO control.

  As described in Section 5, previous and ongoing NYCDEP projects routinely consider alternatives to operating procedures to optimize the existing system. The operating procedures are satisfactorily implemented under the existing system. Elevated static weir heights, opportunities for inflatable dams and/or control gates, and similar alternatives have been eliminated from further consideration in light of the unacceptably high risk that these alternatives would pose to flooding in the community. However, as the Gowanus Facilities Upgrade project is implemented and the existing system changes, NYCDEP will continue to look for new opportunities to optimize the system.

NYC_00007243
03082010_Gowanus_DEP_Prod DEP_E_PMP_00006040

- Real Time Control (RTC) – RTC is any response – manual or automatic – made in response to changes in the sewer system condition. For example, sewer level and flow data can be measured in "real time" at key points in the sewer system and transferred to a control device such as a central computer where decisions are made to operate control components (such as gates, pump stations or inflatable dams) to maximize use of the existing sewer system and to limit overflows. Data monitoring need not be centralized; local dynamic controls can be used to control regulators to prevent localized flooding. However, system wide dynamic controls are typically used to implement control objectives such as maximizing flow to the WPCP or transferring flows from one portion of the CSS to another to fully utilize the system. Predictive control, which incorporates use of weather forecast data is also possible, but is complex and requires sophisticated operational capabilities. RTC can reduce CSO volumes where in-system storage capacity is available. In-system storage is a method of using excess sewer capacity by containing combined sewage within a sewer and releasing it to the WPCP after a storm event when capacity for treatment becomes available. Methods of equipping sewers for in-system storage include inflatable dams, mechanical gates and increased overflow weir elevations. RTC is being developed in other cities such as Louisville, Kentucky; Cleveland, Ohio; and Quebec, Canada. Refer to Figure 7-1 for a diagram of an example inflatable dam system.

  New York City has conducted an extensive pilot study of the use of inflatable dams (O'Brien & Gere, 2004) within the City's combined sewers. The results of this study have led to the use of inflatable dams and RTC to control them at two locations (Metcalf Avenue and Lafayette Avenue) in the Bronx.

  Widespread application of inflatable dams and RTC is limited in NYC as it does not provide for storage of large enough volumes of combined sewage, in areas where tributary water quality is degraded, to provide adequate improvements in water quality. This is the case in the Gowanus Canal sewershed, where the lack of any significant available in-line storage capacity limits RTC's ability to reduce CSO volume without causing sewer backups.

7.2.4 Sewer Separation

Sewer separation is the conversion of a combined sewer system into a system of separate sanitary sewers and storm sewers. This alternative prevents sanitary wastewater from being discharged to receiving waters. However, when combined sewers are separated, storm sewer discharges to the receiving waters will increase since storm water will no longer be captured and treated in the combined sewer system. Loading of some pollutants, such as floatables, would increase with sewer separation because concentrations of these pollutants are higher in storm water than in sanitary sewage. In addition, this alternative involves substantial excavation that would exacerbate street disruption problems within the City.

Varying degrees of sewer separation could be achieved as described below and illustrated in Figure 7-2:

NYC_00007244
03082010_Gowanus_DEP_Prod DEP_E_PMP_00006041

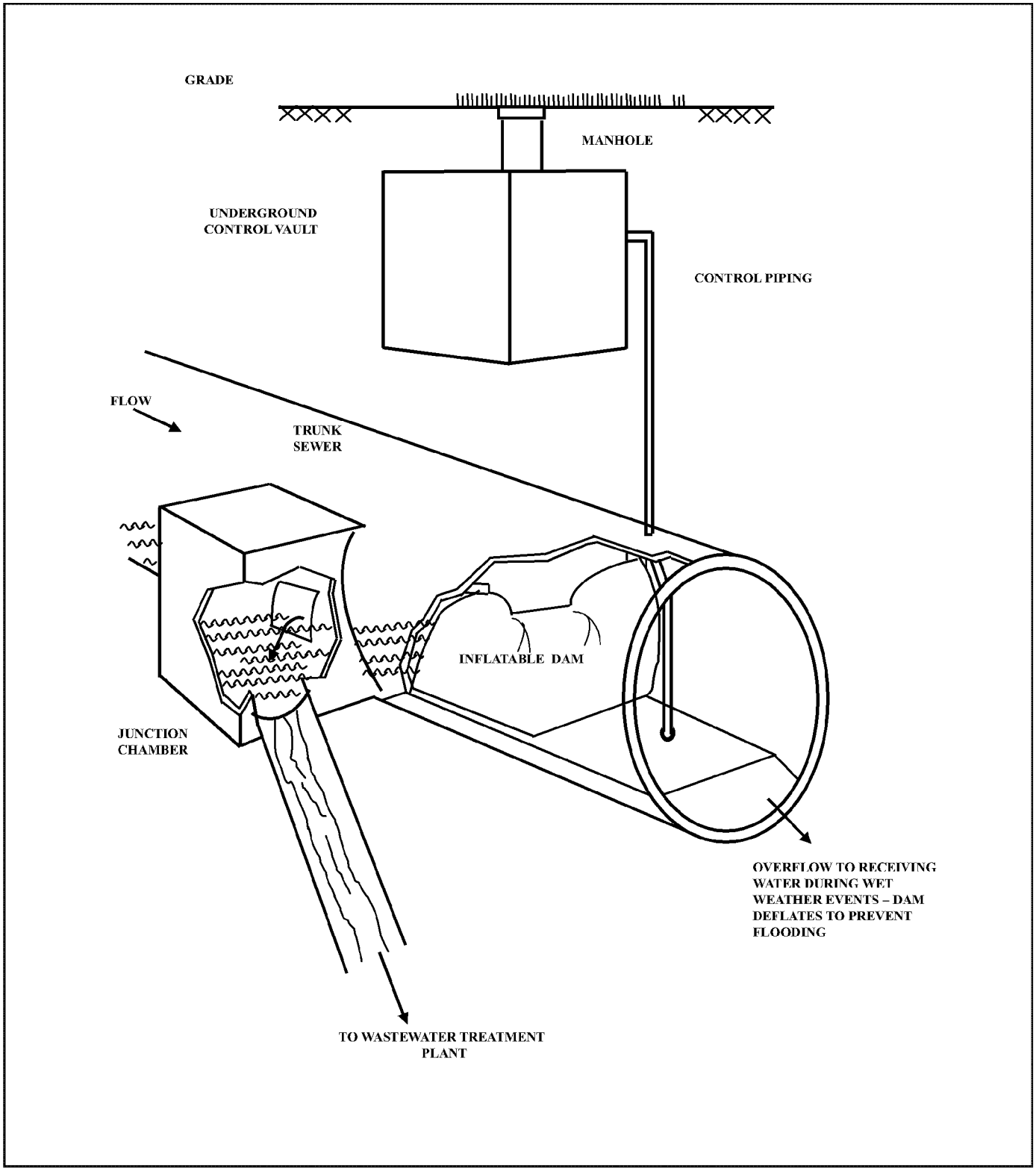

New York City
Department of Environmental Protection

Inflatable Dam System

Gowanus Canal Waterbody/Watershed Facility Plan

FIGURE 7-1

03082010_Gowanus_DEP_Prod

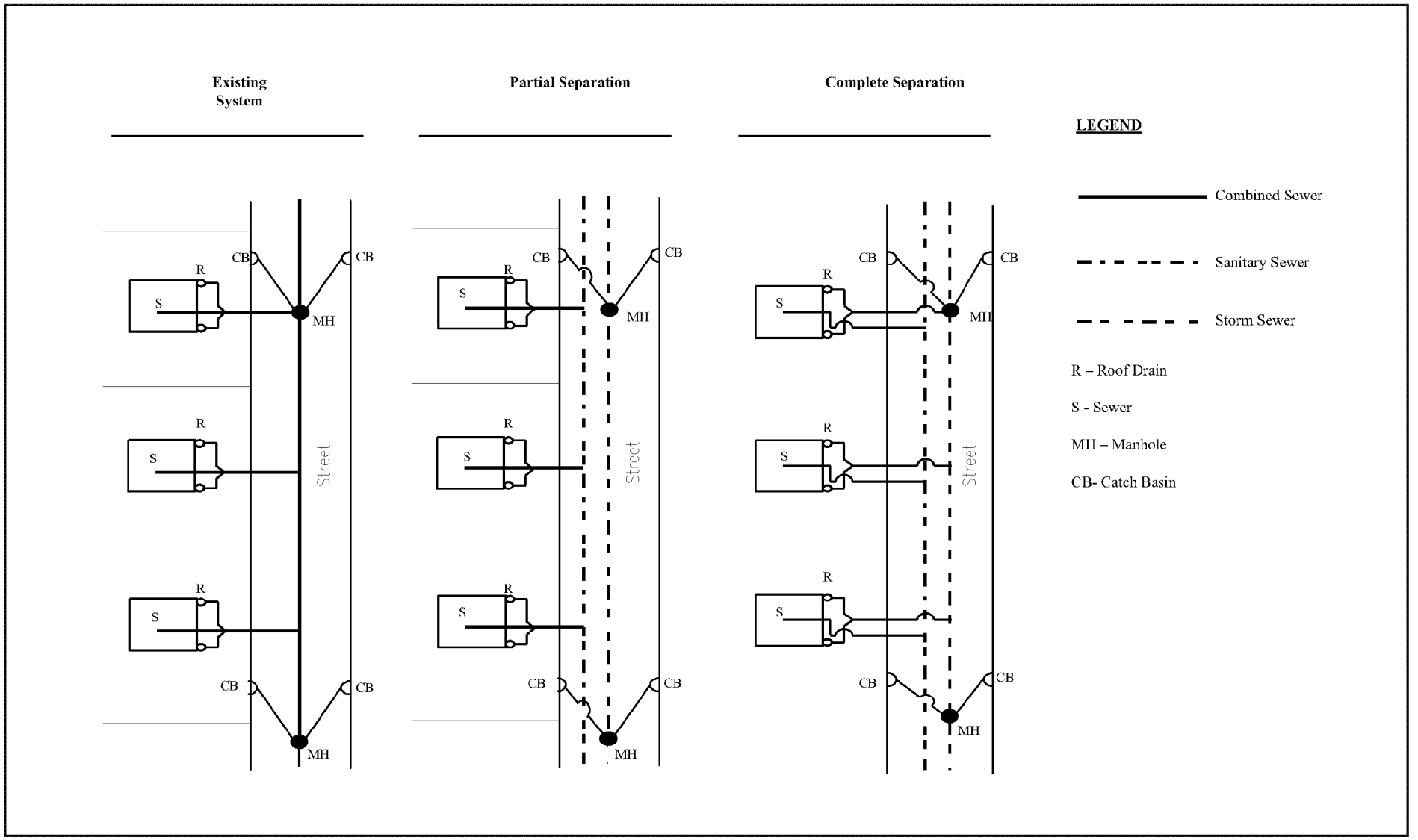

New York City
Department of Environmental Protection

Gowanus Canal Waterbody/Watershed Facility Plan

Sewer Separation Alternatives

FIGURE 7-2

DEP_E_PMP_00006043
NYC_00007246

- Rain Leader (Gutters and Downspouts) Disconnection – Rain leaders are disconnected from the combined sewer system with storm runoff diverted elsewhere. Depending on the locale, leaders may be run to a dry well, vegetation bed, a lawn, a storm sewer or the street. Unfortunately, in areas such as the Gowanus Canal watershed, lack of substantial pervious areas (lawns, etc.) severely limits the ability to disperse the storm runoff into the ground. As a result, this scheme contributes to nuisance flooding and potentially to wet foundations and basements, and is also against existing building codes established for health and safety reasons. Furthermore, this scheme may only briefly delay runoff from entering the combined sewer systems through catch basins.

- Partial Separation – Combined sewers are separated in the streets only, or other public rights-of way. This is accomplished by constructing either a new sanitary wastewater system or a new storm water system.

- Complete Separation – In addition to separation of sewers in the streets, storm water runoff from private residences or buildings (i.e. rooftops and parking lots) is also separated. Complete separation is almost impossible to attain in New York City since it requires re-plumbing of apartment buildings, office buildings and commercial buildings where roof drains are interconnected to the sanitary plumbing inside the building.

As indicated above, partial or complete separation requires construction of a new, stormwater-only conduit to the waterbody. This element would require widespread excavation and lengthy timeframes to implement broadly across the Gowanus Canal drainage area. The associated street disruption and, in many portions of the area, fragile historical buildings would make it infeasible in much of the area. However, in other areas that are adjacent to the waterbody, particularly those undergoing new development projects, partial separation through construction of high level storm sewers (HLSS) is a potentially feasible alternative that is featured in the New York City Mayor's "PlaNYC 2030" initiative, issued in December 2006. As such, while partial separation will not be retained as an alternative for this Waterbody/Watershed Facility Plan, NYCDEP will continue to promote and support opportunities for local partial separation through the construction of HLSS as new development continues into the future.

7.2.5 Storage

The objective of retention facilities (also referred to as off-line storage) is to reduce overflows by capturing combined sewage in excess of WPCP capacity during wet weather for controlled release into wastewater treatment facilities after the storm. Retention facilities can provide a relatively constant flow into the treatment plant and thus reduce the size of treatment facilities required. Retention facilities have had considerable use and are well documented. Retention facilities may be located at overflow points or near dry weather or wet weather treatment facilities. A major factor determining the feasibility of using retention facilities is land availability. Operation and maintenance costs are generally small, typically requiring only collection and disposal cost for residual sludge solids, unless inlet or outlet pumping is required. Many demonstration projects have included storage of peak storm water flows, including those in Richmond, Virginia; Chippewa Falls, Wisconsin; Boston, Massachusetts; Milwaukee, Wisconsin; and Columbus, Ohio.

NYC_00007247
03082010_Gowanus_DEP_Prod DEP_E_PMP_00006044

The following are types of CSO retention facilities:

- Closed Concrete Tanks – Closed concrete tanks are similar to open tanks except that the tanks are covered and include many mechanical facilities to minimize their aesthetic and environmental impact. Closed concrete tanks typically include odor control systems, washdown/solids removal systems, and access for cleaning and maintenance. Closed concrete tanks have been constructed below grade such that the overlying surface can be used for parks, playgrounds, parking or other light public uses.

- Storage Pipelines/Conduits – Large diameter pipelines or conduits can provide significant storage in addition to the ability to convey flow. The pipelines are fitted with some type of discharge control to allow flow to be stored within the pipeline during wet weather. After the rain event, the contents of the pipeline are allowed to flow by gravity along its length. A pipeline has the advantage of requiring a relatively small right-of-way for construction. The primary disadvantage is that it takes a relatively large diameter pipeline or cast-in-place conduit to provide the volume required to accommodate large periodic CSO flows requiring a greater construction effort than a pipeline used only for conveyance. For large CSO areas, pipeline size requirements may be so large that construction of a tunnel is more feasible.

- Tunnels – Tunnels are similar to storage pipelines in that they can provide both significant storage volume and conveyance capacity. Tunnels have the advantage of causing minimal surface disruption and of requiring little right-of-way for construction. Excavation to construct the tunnel is carried out deep beneath the city and therefore would not impact traffic. The ability to construct tunnels at a reasonable cost depends on the geology. Tunnels have been used in many CSO control plans including Chicago, Illinois; Rochester, New York; Cleveland, Ohio; Richmond, Virginia; and Toronto, Canada, among others. A schematic diagram of a typical storage tunnel system is shown in Figure 7-3. The storage tunnel stores flow and then conveys it to a dewatering station where floatables are removed at a screening house and then flows are lifted for conveyance to the WPCP.

CSO retention facilities have been successfully utilized in various locations, including New York City. In light of their operational history, each of the three retention facility types listed above will be retained for further consideration.

7.2.6 Treatment

Treatment alternatives include technologies intended to separate solids and/or floatables from the combined sewage flow, disinfect for pathogens treatment, or provide secondary treatment for some portion of the combined flow. The following are types of treatment technologies:

- Screening – The major objective of screening is to provide high rate solids/liquid separation for combined sewer floatables and debris thereby preventing floatables from entering receiving waters. The following categories of screens are applicable to CSO outfall applications:

NYC_00007248
03082010_Gowanus_DEP_Prod DEP_E_PMP_00006045

03082010_Gowanus_DEP_Prod

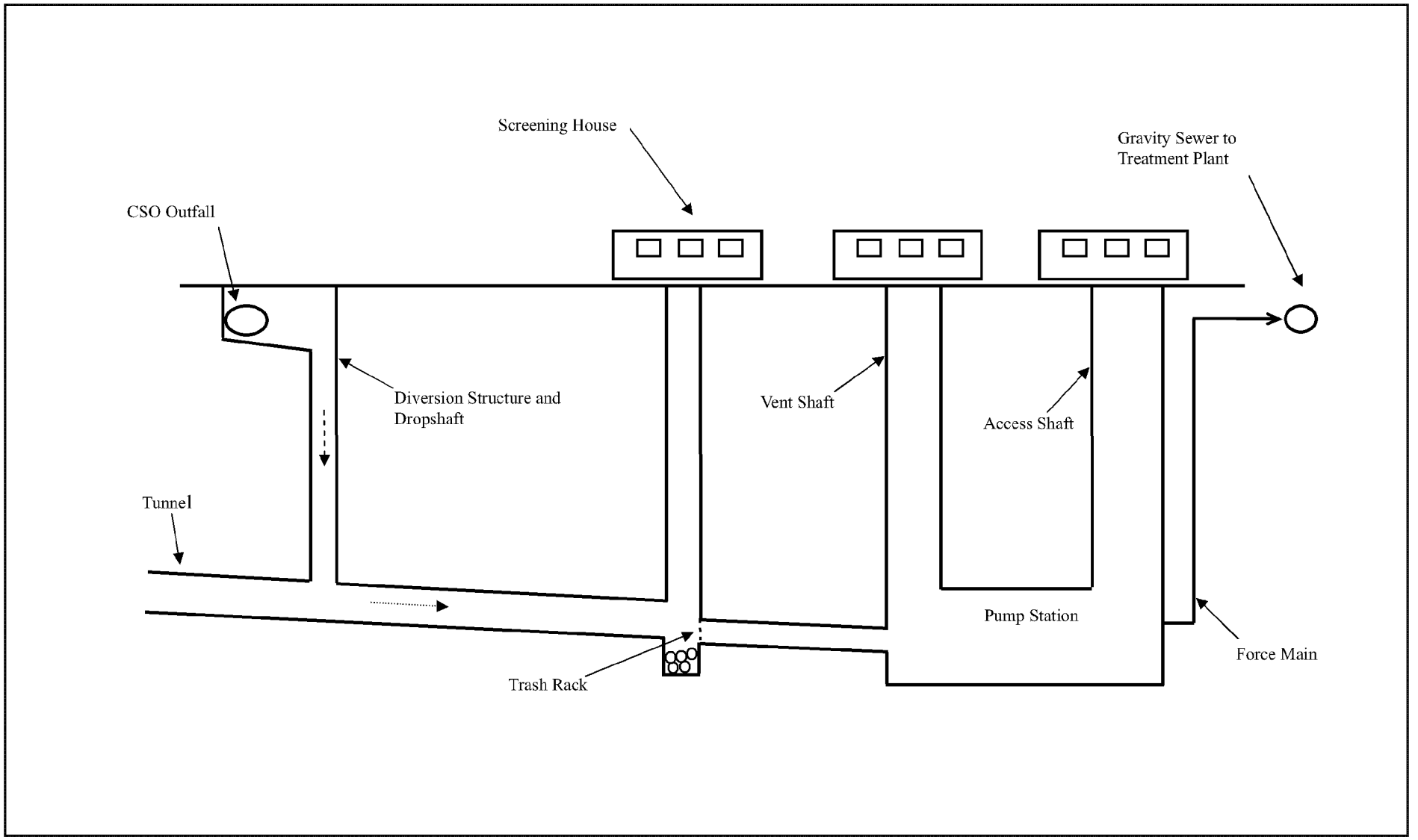

New York City
Department of Environmental Protection

Gowanus Canal Waterbody/Watershed Facility Plan

Storage Tunnel Schematic

FIGURE 7-3

NYC_00007249
DEP_E_PMP_00006046

- Trash Racks and Manually Cleaned Bar Racks – Trash racks are intended to remove large objects from overflow and have a clear spacing between approximately 1.5 to 3.0 inches. Manually cleaned bar racks are similar and have clear spacings between 1.0 to 2.0 inches. Both screens must be either manually raked and the screenings allowed to drain before disposal, or cleaned with a Vactor truck.

- Netting Systems – Netting Systems are intended to remove floatables and debris at CSO outfalls. A system of disposable mesh bags is installed in either a floating structure at the end of the outfall or in an underground chamber on the land side of the outfall. Nets and captured debris must be periodically removed using a boom truck and disposed of in a landfill.

- Mechanically Cleaned Bar Screens – Mechanically cleaned bar screens typically have clear spacing between 0.25 and 1.0 inches. Bars are mounted 0 to 39 degrees from the vertical and rake mechanisms periodically remove material trapped on the bar screen. Facilities are typically located in a building to house collected screenings that must be collected after a CSO event and then transported to a landfill.

- Fine Screens – Fine screens in CSO facilities typically follow bar screens and have openings between 0.010 and 0.5 inches. Flow is passed through the openings and solids are retained on the surface. Screens can be in the shape of a rotary drum or linear horizontal or vertical screens. Proprietary screens such as ROMAG have been specifically designed for wet weather applications. These screens retain solids on the dry weather side of the system so they can be conveyed to the wastewater treatment plant with the sanitary wastewater thereby minimizing the need for manual collection of screenings.

Manually cleaned screens for CSO control at remote locations have not been widely applied due to the need to clean screens, and the potential to cause flooding if screens blind. Mechanically cleaned screens have had much greater application at CSO facilities. Due to the widely varying nature of CSO flow rates, even mechanically cleaned screens are subject to blinding under certain conditions. In addition, the screening must be housed in a building to address aesthetic concerns and may require odor facilities as well. Fine screens have had more limited application for CSOs in the United States. ROMAG reports that over 250 fine screens have been installed in Europe and several screens have been installed in the United States (USEPA, 1999a).

- Primary Sedimentation – The objective of sedimentation is to produce a clarified effluent by gravitational settling of the suspended particles that are heavier than water. It is one of the most common and well-established unit operations for wastewater treatment. Sedimentation tanks also provide storage capacity, and disinfection can occur concurrently in the same tank. It is also very adaptable to chemical additives, such as lime, alum, ferric chloride, and polymers, which provide higher suspended solids and BOD removal. Many CSO control demonstration projects have included sedimentation. These include Dallas, Texas; Saginaw, Michigan; and Mt. Clements, Michigan (USEPA, 1978). Studies on existing storm water basins indicate suspended solids removals of 15

NYC_00007250
03082010_Gowanus_DEP_Prod DEP_E_PMP_00006047

to 89 percent; BOD_5 removals of 10 to 52 percent (USEPA, 1978, Fair and Geyer, 1965, Ferrara and Witkowski, 1983, Oliver and Gigoropolulos, 1981).

The NYCDEP's WPCPs are designed to accept their respective 2×DDWF for primary treatment during wet weather events. As such, NYC already controls a significant portion of combined sewage through the use of this technology.

- Vortex Separation – Vortex separation technologies currently marketed include: USEPA Swirl Concentrator, Storm King Hydrodynamic Separator of British design, and the FluidSep vortex separator of German design. Although each of the three is configured somewhat differently, the operation of each unit and the mechanisms for solids separation are similar. Flow enters the unit tangentially and is directed around the perimeter of a cylinder, creating a swirling, vortex pattern. The swirling action causes solids to move to the outside wall and fall toward the bottom, where the solids concentrated flow is conveyed through a sewer line to the WPCP. The overflow is discharged over a weir at the top of the unit. Various baffle arrangements capture floatables that are subsequently carried out in the underflow. Principal attributes of the vortex separator are the ability to treat high flows in a very small footprint, and a lack of mechanical components and moving parts, thereby reducing operation and maintenance.

  Vortex separators have been operated in a number of cities, including Decatur, Illinois; Columbus, Georgia; Syracuse, New York; West Roxbury, Massachusetts; Rochester, New York; Lancaster, Pennsylvania; Indianapolis, Indiana; and Toronto, Ontario, Canada. Vortex separator prototypes have achieved suspended solids removals of 12 to 86 percent in Lancaster, Pennsylvania; 18 to 55 percent in Syracuse, New York; and 6 to 36 percent in West Roxbury, Massachusetts. BOD_5 removals from 29 to 79 percent have been achieved with the swirl concentrator prototype in Syracuse New York (Alquier, 1982).

  New York City evaluated the performance of three swirl/vortex technologies at a full-scale test facility (133 mgd each) at the Corona Avenue Vortex Facility (see Figure 7-4). The purpose of the test was to demonstrate the effectiveness of the vortex technology for control of CSO pollutants, primarily floatables, oil and grease, settleable solids and total suspended solids. The two-year testing program, initiated in late 1999, evaluated the floatables-removal performance of the facility for a total of 22 wet weather events. Overall, the results indicated that the vortex units provided an average floatables removal of approximately 60 percent during the tested events. Based on the results of the testing, NYCDEP concluded that widespread application of the vortex technology is not effective for control of settleable solids and was not a cost effective way to control floatables. As such, the application of this technology will be limited and other methods to control floatable discharges into receiving waters will need to be assessed.

  Also, the performance of vortex separators has been found to be inconsistent in other demonstrations. A pilot study in Richmond, Virginia showed that the performance of two vortex separators was irregular and ranged from <0 percent to 26 percent with an average removal efficiency of about 6 percent (Greeley and Hansen, 1995). The performance of vortex separators is also a strong function of influent TSS concentrations. A high average influent TSS concentration will yield a higher percent removal. As a

NYC_00007251
03082010_Gowanus_DEP_Prod DEP_E_PMP_00006048

03082010_Gowanus_DEP_Prod

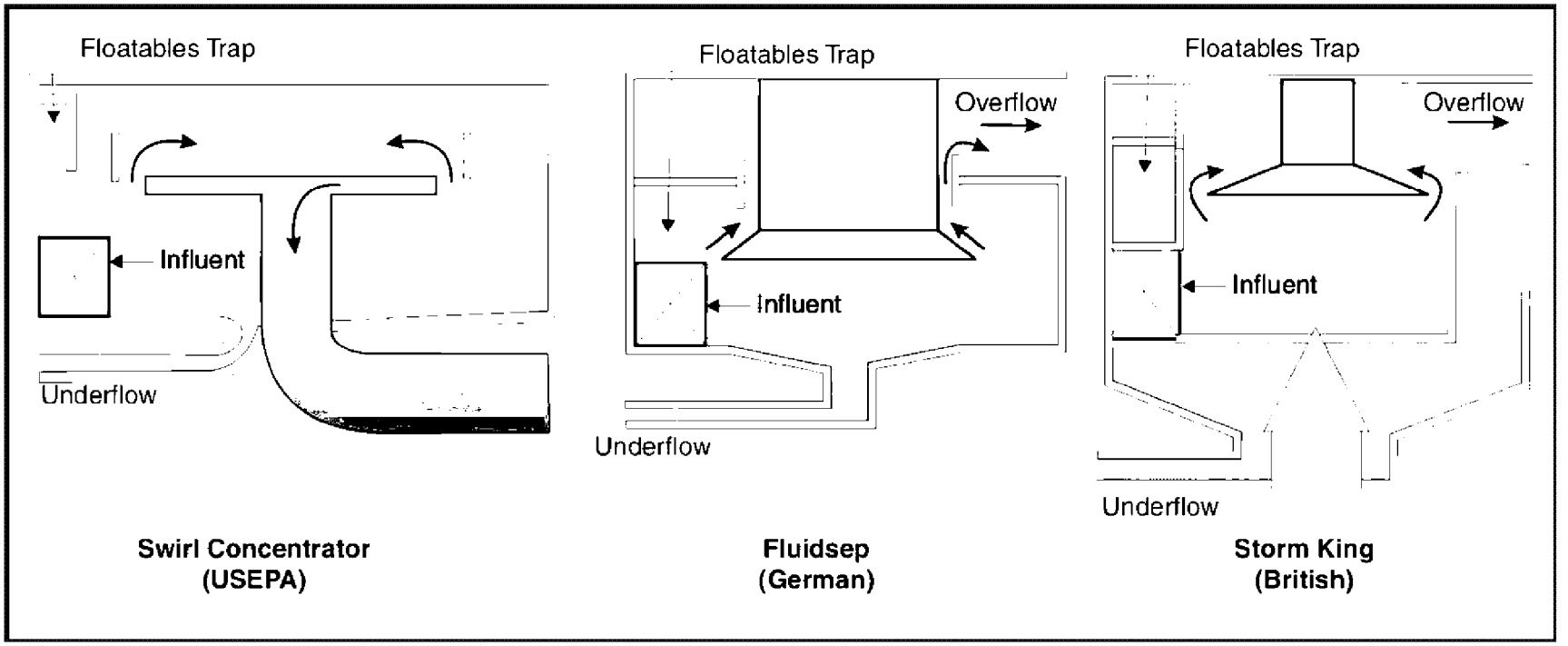

New York City
Department of Environmental Protection

Gowanus Canal Waterbody/Watershed Facility Plan

Schematic Diagrams of the Three Vortex Technologies Tested at CAVF

FIGURE 7-4

DEP_E_PMP_00006049
NYC_00007252

result, if influent CSO is very dilute with storm water, the overall TSS removal will be low. Suspended solids removal in the beginning of a storm may be better if there is a pronounced first flush period with high solids concentrations (City of Indianapolis, 1996). Removal effectiveness is also a function of the hydraulic loading rate with better performance observed at lower loading rates. Furthermore, one of the advantages of vortex separation – the lack of required moving parts – requires sufficient driving head.

Based on the poor results of the testing at the Corona Vortex Facility (NYCDEP, 2003b; HydroQual, 2005e), and the general lack of available head, vortex separators have been removed from further consideration in New York City.

- High Rate Physical Chemical Treatment (HRPCT) – High rate physical/chemical treatment is a traditional gravity settling process enhanced with flocculation and settling aids to increase loading rates and improve performance. The pretreatment requirements for high rate treatment are screening and degritting, identical to that required prior to primary sedimentation. The first stage of HRPCT is coagulant addition, where ferric chloride, alum or a similar coagulant is added and rapidly mixed into solution. Degritting may be incorporated into the coagulation stage with a larger tank designed for gravity settling of grit material. The coagulation stage is followed by a flocculation stage where polymer is added and mixed to form floc particles that will settle in the following stage. Also in this stage recycled sludge or micro sand from the settling stage is added back in to improve the flocculation process. Finally, the wastewater enters the gravity settling stage that is enhanced by lamella tubes or plates. Disinfection, which is not part of the HRPCT process, typically is completed after treatment to the HRPCT effluent. Sludge is collected at the bottom of the clarifier and either pumped back to the flocculation stage or wasted periodically when sludge blanket depths become too high. The two principal manufacturers of HRPCT processes are Infilco Degremont Incorporated, which manufacturers the DensaDeg™ process, and Kruger, Inc., which manufactures the Actiflo™ process. Each is described in more detail below:

  - IDI DensaDeg™ – Infilco Degremont offers the DensaDeg 2D and 4D processes, both of which require screening upstream. The 2D process requires upstream grit removal as well, but the 4D process integrates grit removal into the coagulation stage. Otherwise the 2D and 4D processes are identical.

    DensaDeg performance varies with surface overflow rate and chemical dosages, but in general removal rates of 80 – 95 percent for TSS and 30 – 60 percent for BOD can be expected. Phosphorous and nitrogen are also removable with this process, although the removal efficiencies are dependent on the solubility of these compounds present in the wastewater. Removal efficiencies are also dependent on start-up time. Typically the DensaDeg process takes about 30 minutes before optimum removal rates are achieved to allow for the build-up of sludge solids.

  - Kruger Actiflo™ – The US Filter Actiflo process is different from the DensaDeg process in that fine sand is used to ballast the sludge solids. As a result, the solids settle faster, but specialized equipment must be incorporated in the system to accommodate the handling sand throughout the system. Figure 7-5 shows the components of a typical Actiflo system.

NYC_00007253
03082010_Gowanus_DEP_Prod DEP_E_PMP_00006050

03082010_Gowanus_DEP_Prod

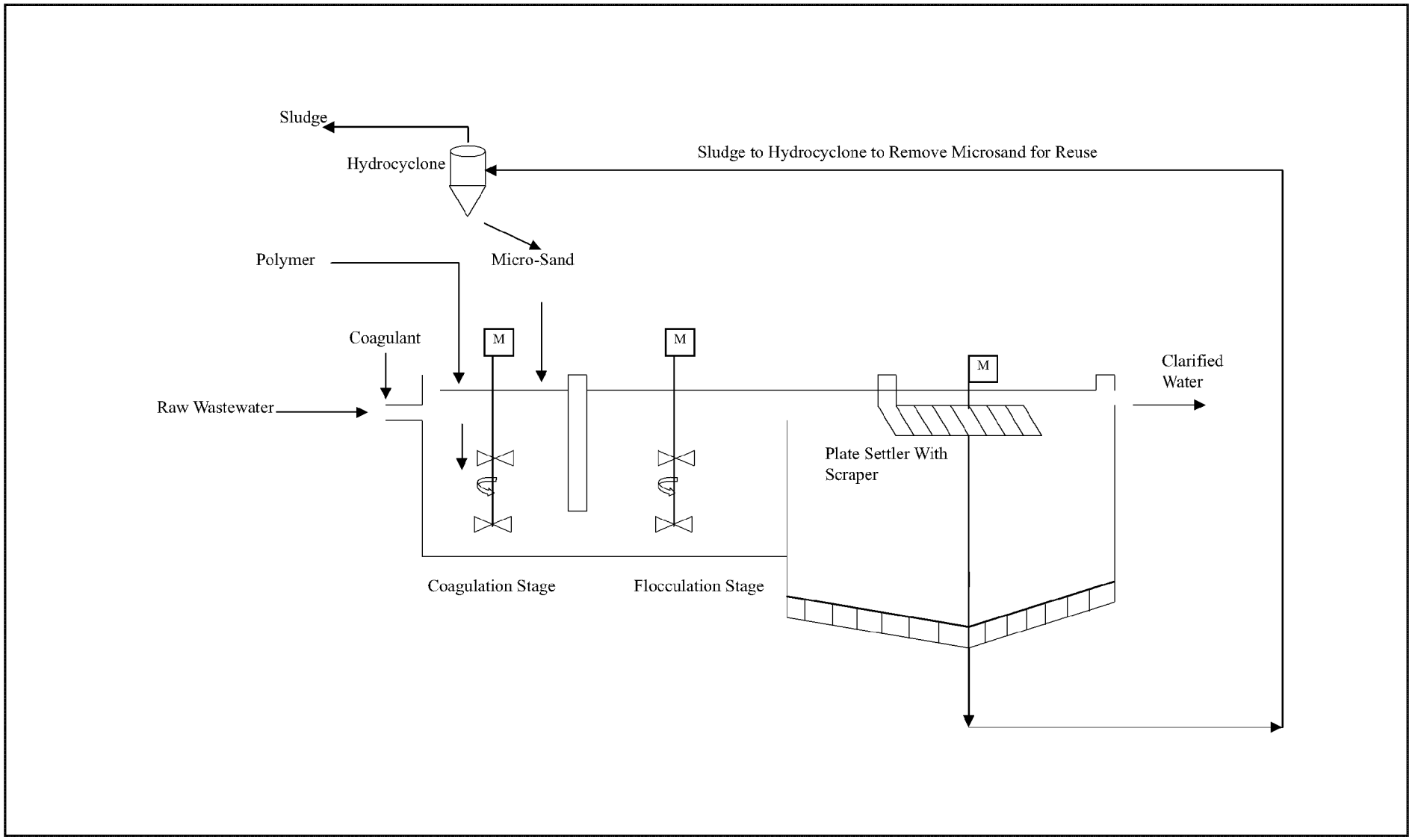

New York City
Department of Environmental Protection

Gowanus Canal Waterbody/Watershed Facility Plan

Kruger Actiflo HRPCT

FIGURE 7-5

DEP_E_PMP_00006051
NYC_00007254

The Actiflo process does require screening upstream. Grit removal is recommended, but since the system uses microsand as ballast in the process, the presence of grit is tolerable in the system. If grit removal does not precede the process, the tanks must be flushed of accumulated grit every few months to a year, depending on the accumulation of grit and system run times.

Actiflo performance varies with surface overflow rate and chemical dosages, but in general removal rates of 80 – 95 percent for TSS and 30 – 60 percent for BOD are typical. Phosphorous and nitrogen are also removable with this process, although the removal efficiencies are dependent on the solubility of these compounds present in the wastewater. Phosphorous removal is typically between 60 – 90 percent, and nitrogen removal is typically between 15 – 35 percent. Removal efficiencies are also dependent on start-up time. Typically the Actiflo process takes about 15 minutes before optimum removal rates are achieved.

Pilot testing of HRPCT was performed at the 26th Ward WPCP in Brooklyn, and consisted of evaluating equipment from three leading HRPCT manufacturers from May through August 1999. The three leading processes tested during the pilot test were the Ballasted Floc Reactor™ from Microsep/US Filter, the Actiflo™ from Kruger, and the Densadeg 4D™ from Infilco Degremont. Pilot testing suggested good to excellent performance on all units, often in excess of 80 percent for TSS and 50 percent for BOD_5.

- Disinfection – The major objective of disinfection is to control the discharge of pathogenic microorganisms in receiving waters. As described in Sections 1 and 4, disinfection of CSO is not required for Gowanus Canal, a Class SD waterbody.

  Disinfection of combined sewer overflow is included as part of many CSO treatment facilities, including those in Washington, D.C.; Boston, Massachusetts; Rochester, New York; and Syracuse, New York. The disinfection methods considered for use in combined sewer overflow treatment are chlorine gas, calcium or sodium hypochlorite, chloride dioxide, peracetic acid, ozone, ultraviolet radiation, and electron beam irradiation (USEPA, 1999b and 1999c). The chemicals are all oxidizing agents that are corrosive to equipment and in concentrated forms are highly toxic to both microorganisms and people. Each is described below.

  - Chlorine gas – Chlorine gas is extremely effective and relatively inexpensive. However, it is extremely toxic and its use and transportation must be monitored or controlled to protect the public. Chlorine gas is a respiratory irritant and in high concentrations can be deadly. Therefore, it is not well suited to populous or potentially non-secure areas.

  - Calcium or Sodium Hypochlorite – Hypochlorite systems are common in wastewater treatment installations. For years, large, densely populated metropolitan areas have employed hypochlorite systems in lieu of chlorine gas for safety reasons. The hypochlorite system uses sodium hypochlorite in a liquid form much like household bleach and is similarly effective as chlorine gas although more expensive. It can be delivered in tank trucks and stored in aboveground tanks. The solution's shelf life, (a

NYC_00007255
03082010_Gowanus_DEP_Prod DEP_E_PMP_00006052

function of its initial strength, temperature, pH, light, exposure, and the presence of metallic or organic impurities) is relatively short.

- Chlorine Dioxide – Chlorine dioxide is an extremely unstable and explosive gas and any means of transport is potentially very hazardous. Therefore, it must be generated on site. The overall system is relatively complex to operate and maintain compared to more conventional chlorination.

- Ozone – Ozone is a strong oxidizer and must be applied to CSO as a gas. Due to the instability of ozone, it must also be generated on site. The principle advantage of ozone is that there is no trace residual chlorine remaining in the treated effluent. Disadvantages associated with ozone use as a disinfectant is that it is relatively expensive, with the cost of the ozone generation equipment being the primary capital cost item. Operating costs can be very high depending on power costs, since ozonation is a power intensive system. Ozonation is also relatively complex to operate and maintain compared to chlorination. Ozone is not considered practical for CSO applications because it must be generated on site in an intermittent fashion in response to variable and fluctuating CSO flow rates.

- UV Disinfection – UV disinfection uses light with wavelengths between 40 and 400 nanometers for disinfection. Light of the correct wavelength can penetrate cells of pathogenic organisms, structurally altering DNA and preventing cell function. As with ozone, the principle advantage of UV disinfection is that no trace chlorine residual remains in the treated effluent. However, because UV light must penetrate the water to be effective, the TSS level of CSOs can affect the disinfection ability. As such, to be effective UV must be preceded by thorough separation of solids from the combined sewage. Pretreatment by sedimentation, high-rate sedimentation, and/or filtration maybe required to reduce suspended solids concentrations to less than 20 to 40 mg/l or so depending on the water quality goals.

Disinfection reduces potential public health impacts from CSOs but needs to be used in conjunction with other technologies. In order to protect aquatic life in the receiving waters, dechlorination facilities would need to be installed whenever chlorination is used as a disinfectant. Dechlorination would be accomplished by injection of sodium bisulfite in the flow stream before discharge of treated CSO flow to waterways. Dechlorination with sodium bisulfite is rapid; hence no contact chamber is required. However, even with the addition of dechlorination, the NYCDEP believes that there could be a residual chlorine concentration of 1 mg/L from a CSO disinfection facility.

- Expansion of WPCP Treatment –The NYCDEP developed WWOPs for the Red Hook and Owls Head WPCPs (see Appendix A) per NYSDEC requirements. NYSDEC approved these WWOPs, which provided recommendations for maximizing treatment of flow during wet weather events. The reports outlined three primary objectives in maximizing treatment for wet-weather flows: (1) maximize plant wet-weather inflows to prevent overflows from the collection system regulators and provide primary treatment and disinfection to up to 2xDDWF; (2) provide secondary treatment for wet-weather flows up to 1.5xDDWF to maximize pollutant removal during wet-weather events; and (3) maintain reasonably high effluent quality during wet weather while allowing for a subsequent,

NYC_00007256
03082010_Gowanus_DEP_Prod DEP_E_PMP_00006053

stable recovery to dry-weather operations. With this WWOP implemented, NYCDEP is implementing this alternative to a satisfactory level.

7.2.7 Receiving Water Improvement

Receiving waters can also be treated directly with various technologies that improve water quality. Below are described the different treatment options that could aid in improving water quality in conjunction with CSO control measures:

- Outfall Relocation – Outfall relocation involves moving the combined sewer outfall to another location. For example, an outfall may be relocated away from a sensitive area to prevent negative impacts to that area.

- Aeration – Aeration improves the dissolved oxygen content of the river by adding air directly to the waterbody ("in-stream aeration"). Air could possibly be added in large enough volumes to increase dissolved oxygen in the waterbody to meet the ambient water quality standards. However, shallow water-column depths and soft substrates can limit the effectiveness and applicability of in-stream aeration. Furthermore, depending on the amount of air that would be required to be transferred into the water column, the facilities necessary and the delivery systems could be extensive and impractical. An alternative would be to deliver a lower volume of air and control short term anoxic conditions that may result from intermittent wet weather overflows. NYCDEP has investigated in-stream aeration as a method of meeting dissolved oxygen standards and will be conducting pilot tested this technology within Newtown Creek over the next few years.

- Flushing Water – The addition of flushing water at the head end of dead end waterbodies improves circulation, purging pollutant-laden water from the water body while bringing in cleaner water with higher dissolved oxygen. The Gowanus Canal Flushing Tunnel, which was initially completed in 1911, is an existing example of this technology.

- Maintenance Dredging - Maintenance dredging technology is essentially the dredging of settled CSO solids from the bottom of waterbodies on an interim basis. The settled solids would be dredged from the receiving waterbody as needed to prevent use impairments such as access by recreational boater/kyackers and/or abate nuisance conditions such as odors. The concept would be to conduct dredging periodically or routinely to prevent the use impairment/nuisance conditions from occurring. Dredging would be conducted as an alternative to structural CSO controls such as storage. Bottom water conditions between dredging operations would likely not comply with dissolved oxygen standards and bottom habitat would degrade following each dredging.

  This technology allows CSO settleable solids to exit the sewer system and settle in the waterbody generally immediately downstream of the outfall, but without regular or periodic dredging, such mounds can extend a thousand feet or more. The settled solids usually combine with leaves and accumulate into a "CSO" mound. This CSO mound would then be dredged and removed from the water environment. The assumption is that dredging would occur prior to the CSO mound creating an impairment or nuisance condition. Generally, it is envisioned that maintenance dredging would be preformed prior to a CSO mound building to an elevation that it becomes exposed at low tide or

NYC_00007257
03082010_Gowanus_DEP_Prod DEP_E_PMP_00006054

mean lower low tide. The extent and depth of dredging would depend on the rate of accretion, or build-up of settleable solids, and preferred years between dredging.

The technology could be considered similar to the DSNY practice of dredging their marine transfer station barge slips. Every 5 to 10 years DSNY must conduct dredging of the barge slips at the stations because sediments accumulate and prevent the use of the barge slip. DSNY has investigated methods to prevent the accumulation of solids but decided that the routine or periodic dredging technology is the most cost-effective approach. This concept could potentially be applied to certain CSO sediment accumulation conditions.

Dredging can be accomplished by a number of acceptable methods. Methods of dredging generally fall into either floating mechanical or hydraulic techniques, with a variety of variants for both of these techniques. The actual method of dredging selected would depend on the physical characteristics (grain size, viscosity, etc.) of the materials that require removal, the extent of entrained pollutants (metals, etc), and local water currents, depth and width of waterbody and other conditions such as bridges that could interfere with dredge movements. It is likely that CSO sediments would require removal with a closed bucket mechanical dredge or an auger/suction-head hydraulic dredge. Removal techniques, however, would be site specific.

After removal of CSO sediments, the material would likely be placed onto a barge for transport away from the site. On-site dewatering may be considered as well. Sediments would then be off-loaded from the barge and shipped by land methods to a landfill that accepts New York Harbor sediments. Recently, harbor sediments have been shipped to a landfill in Virginia for final disposal.

7.2.8 Solids and Floatables Control

Technologies that provide solids and floatables control do not reduce the frequency or magnitude of CSO overflows, but can reduce the presence of aesthetically objectionable items such as plastic, paper, polystyrene and sanitary "toilet litter" matter, etc. These technologies include both end-of-pipe technologies such as netting and screens, as well as BMPs such as catch basin modifications and street cleaning which could be implemented upstream of outfalls in the drainage area. Each of these technologies is summarized below:

- Netting Devices - Netting devices can be used to separate floatables from CSOs by passing the flow through a set of netted bags. Floatables are retained in the bags, and the bags are periodically removed for disposal. Netting systems can be located in-water at the end of the pipe, or can be placed in-line to remove the floatables before discharge to the receiving waters. NYCDEP has installed a floating end of pipe netting system at CSO TI-023 located in Little Bay.

- Containment Booms - Containment booms are specially fabricated floatation structures with suspended curtains designed to capture buoyant materials. They are typically anchored to a shoreline structure and to the bottom of the receiving water. After a rain event, collected materials can be removed using either a skimmer vessel or a land-based vacuum truck. A 2-year pilot study of containment booms was conducted by New York

NYC_00007258
03082010_Gowanus_DEP_Prod DEP_E_PMP_00006055

City in Jamaica Bay. An assessment of the effectiveness indicated that the containment booms provided a retention efficiency of approximately 75 percent.

As part of its Interim Floatables Containment Program (IFCP), NYCDEP currently operates floatables booms at various locations city-wide, including at the entrance to the Gowanus Canal Flushing Tunnel (to prevent entrainment of floatables into the Tunnel) and near the head of Gowanus Canal (to retain CSO floatables discharged from upstream CSOs). Figure 7-6 presents a photograph of the floatables boom near the head of Gowanus Canal.

- Skimmer Vessels – Skimmer vessels remove materials floating within a few inches of the water surface and are being used in various cities, including New York. The vessels range in size from less than 30 feet to more than 100 feet long. They can be equipped with moving screens on a conveyor belt system to separate floatables from the water or with nets that can be lowered into the water to collect the materials. Skimmer vessels are typically effective in areas where currents are relatively slow-moving and can also be employed in open-water areas where slicks from floatables form due to tidal and meteorological conditions. New York City currently operates skimmer vessels to service containment boom sites and to conduct open-water operations.

- Bar Screens - Manually Cleaned - Manually cleaned bar screens can be located within in-line CSO chambers or at the point of outfall to capture floatables. The configuration of the screen would be similar to that found in the influent channels of small wastewater pumping stations or treatment facilities. Retained materials must be manually raked and removed from the sites after every storm. For multiple CSOs, this would result in very high maintenance requirements. Previous experience with manually cleaned screens in CSO applications has shown these units to have a propensity for clogging. In Louisville, Kentucky, "self-cleaning" screens of various designs became clogged with leaves and organic material shortly after installation in CSO locations.

- Weir-Mounted Screens - Mechanically Cleaned - Horizontal mechanical screens are weir-mounted mechanically cleaned screens driven by electric motors or hydraulic power packs. The rake mechanism is triggered by a float switch in the influent channel and returns the screened materials to the interceptor sewer. Various screen configurations and bar openings are available depending on the manufacturer. Horizontal screens can be installed in new overflow weir chambers or retrofitted into existing structures if adequate space is available. Electric power service must be brought to each site.

- Baffles Mounted in Regulator

  - Fixed Underflow Baffles - Underflow baffles consist of a transverse baffle mounted in front of and typically perpendicular to the overflow pipe. During a storm event, the baffle prevents the discharge of floatables by blocking their path to the overflow pipe. As the storm subsides, the floatables are conveyed to downstream facilities by the dry weather flow in the interceptor sewer. The applicability and effectiveness of the baffle depends on the configuration and hydraulic conditions at the regulator structure. Baffles are being used in CSO applications in several locations including

NYC_00007259
03082010_Gowanus_DEP_Prod DEP_E_PMP_00006056

New York City
Department of Environmental Protection

Floatables Containment Boom in Gowanus Canal (Looking North Toward Head of Canal)

Gowanus Canal Waterbody/Watershed Facility Plan

FIGURE 7-6

Boston, Massachusetts and Louisville, Kentucky. However, the typical regular structures in New York City are not amenable to fixed baffle retrofits.

- Floating Underflow Baffles - A variation on the fixed underflow baffle is the floating underflow baffle developed in Germany and marketed under the name HydroSwitch by Gabriel, Novac & Associates, Inc. The floating baffle is mounted within a regulator chamber sized to provide floatables storage during wet weather events. All floatables trapped behind the floating baffle are directed to the WWTP through the dry weather flow pipe. By allowing the baffle to float, a greater range of hydraulic conditions can be accommodated. This technology has not yet been demonstrated in the United States; however, there are operating units in Germany.

- Hinged Baffle With Bending Weir – This system incorporates two technologies, the hinged baffle and the bending weir to retain floatables in regulators during storm events. During a storm event, the hinged baffle provides floatables retention while the bending weir increases flow to the plant. After a storm event, retained floatables drop into the regulator channel and then into the sewer interceptor to be removed at the treatment plant. During large storm events that exceed the capacity of the regulator, more flow backs up behind the baffle. To prevent flooding, the hinged baffle opens to allow more flow to pass through the regulator. The bending weir provides additional storage of storm water and floatables within the regulator during storm events by raising the overflow weir elevation. Similar to the hinged baffle, the bending weir also helps to prevent flooding during large storm events by opening and allowing additional combined sewage to overflow the weir. The bending weir allows an increasing volume of combined sewage to overflow the weir as the water level inside the regulators rise. The major benefit of the system is that it includes a built-in mechanical emergency release mechanism. This feature eliminates the need for the construction of an emergency bypass that many other in-line CSO control technologies require. In addition, the system has no utility requirements and is associated with low O&M costs.

- Catch Basin Modifications - Catch basin modifications consist of various devices to prevent floatables from entering the CSS. Inlet grates and closed curb pieces reduce the amount of street litter and debris that enters the catch basin. Catch basin modifications such as hoods, submerged outlets, and vortex valves, alter the outlet pipe conditions and keep floatables from entering the CSS. Catch basin hoods are similar to the underflow baffle concept described previously for installation in regulator chambers. These devices also provide a water seal for containing sewer gas. The success of a catch basin modification program is dependent on having catch basins with sumps deep enough to accommodate hood-type devices. A potential disadvantage of catch basin outlet modifications and other insert-type devices is the fact that retained materials could clog the outlet if cleaning is not performed frequently enough. This could result in backup of storm flows and increased street flooding. New York City has moved forward with a program to hood all of its catch basins.

- Best Management Practices (BMPs) – BMPs such as street cleaning and public education have the potential to reduce solids and floatables in CSO. These are described in the beginning of this section under "source controls."

NYC_00007261
03082010_Gowanus_DEP_Prod DEP_E_PMP_00006058

Table 7-2 provides a comparison of the floatables control technologies discussed above in terms of implementation effort, required maintenance, effectiveness and relative cost. For implementation effort and required maintenance, technologies that require little to low effort are preferable to those requiring moderate or high effort. When considering effectiveness, a technology is preferable if the rating is high.

Table 7-2. Comparison of Solids and Floatables Control Technologies

Technology	Implementation Effort	Required Maintenance	Effectiveness	Relative Capital Cost
Public Education	Moderate	High	Variable	Moderate
Street Cleaning	Low	High	Moderate	Moderate
Catch Basin Modifications	Low	Moderate	Moderate	Low
Weir-Mounted Screens	Low	Moderate	High	Moderate
Screen with Backwash	High	Low	High	High
Fixed Baffles	Low	Low	Moderate	Low
Floating Baffles	High	Low	Moderate	Moderate
Bar Screens - Manual	Low	High	Moderate	Low
In-Line Netting	High	Moderate	High	High
End-of-Pipe Netting	Moderate	Moderate	High	Moderate
Containment Booms	Moderate	Moderate	Moderate	Moderate

7.2.9 Initial Screening of CSO Control Technologies

Table 7-3 presents a tabular summary of the results of the initial technology screening discussed in the previous sections. Technologies that will advance to the alternatives development screening are noted under the column entitled "Retain for Consideration". These technologies have proven experience and have the potential for producing some level of CSO control.

Other technologies were considered as having a positive effect on CSOs but either could only be implemented to a certain degree or could only provide a specific benefit level and, thusly, would have a variable effect on CSO overflow. For instance, NYCDEP has implemented a water conservation program which, to date, has been largely effective. This program, which will be maintained in the future, directly affects dry weather flow since it pertains to water usage patterns. As such, technologies included in this category provide some level of CSO control but in-of-themselves do not provide the level of control sought by this program.

Technologies included under the heading "Consider Combining with Other Control Technologies" are those that would be more effective if combined with another control or would provide an added benefit if coupled with another control technology.

The last classification is for those technologies that did not advance through the initial screening process. In the case of technologies such as infiltration/inflow, the NYCDEP has implemented a program in accordance with federal and state laws that has effectively reduced I/I. Inclusion of this control technology in the CSO control program would not provide further

NYC_00007262
03082010_Gowanus_DEP_Prod
DEP_E_PMP_00006059

tangible benefits. Other technologies like complete sewer separation are simply not feasible in an urban area as extensively built-out as New York City.

Table 7-3. Initial Screening of CSO Control Technologies

CSO Control Technology	Retain for Consideration	Being Implemented	Consider Combining with Other Control Technologies	Eliminate from Further Consideration
Source Control				
Public Education		X		
Street Sweeping		X		
Construction Site Erosion Control		X		
Catch Basin Cleaning		X		
Industrial Pretreatment		X		
Inflow Control				
Storm Water Detention				X
Street Storage of Storm Water				X
Water Conservation		X		
Infiltration/Inflow Reduction				X
Green Solutions – See Section 5		X		
Sewer System Optimization				
Optimize Existing System	X			
Real Time Control				X
Sewer Separation				
Complete Separation				X
Partial Separation				X
Rain Leader Disconnection				X
Storage				
Closed Concrete Tanks	X			
Storage Pipelines/Conduits	X			
Tunnels	X			
Treatment				
Screening	X			
Primary Sedimentation		X		
Vortex Separator				X
High Rate Physical Chemical Treatment	X			
Disinfection				X
Expansion of WPCP		X		
Receiving Water Improvement				
Outfall Relocation	X			
In-stream Aeration	X			
Maintenance Dredging	X			
Solids and Floatable Controls				
Netting Systems	X			

Table 7-3. Initial Screening of CSO Control Technologies

CSO Control Technology	Retain for Consideration	Being Implemented	Consider Combining with Other Control Technologies	Eliminate from Further Consideration
Containment Booms		X		
Skimming	X			
Manual Bar Screens				X
Weir Mounted Screens	X			
Fixed baffles				X
Floating Baffles				X
Catch Basin Modifications		X		

The technologies successively moving through the preliminary screening process will be formed into alternatives that will be further screened in subsequent subsections of this section.

7.3 WATER QUALITY IMPROVEMENT PLANNING

As described in Section 5, NYCDEP initiated facilities planning to improve water quality in Gowanus Canal well before the establishment of the CSO Control Policy. The Inner Harbor CSO Facility Plan (1993) established several measures that were implemented to improve water quality, and the Gowanus Facilities Upgrade Facilities Plan (2001-ongoing) is in the process of implementing additional measures to reach those water-quality objectives. In 1999, NYCDEP initiated the Use and Standards Attainment (USA) project to involve stakeholders and the public to determine desirable uses of the waterbody, to examine water quality and realistically attainable uses given site-specific constraints, and initiate the process to review water-quality standards, and to serve as the technical basis for waterbody-specific Use Attainment Evaluations (UAE), as appropriate. The product of the USA project for Gowanus Canal was to be a Water Quality Improvement Plan. However, before that plan was finalized, the 2004 CSO Consent Order was signed, requiring an approvable Waterbody/Watershed Facility Plan for Gowanus Canal and launching the CSO Long Term Control Plan (LTCP) project.

The following describes control alternatives that NYCDEP investigated under the USA project to develop the Gowanus Canal Water Quality Improvement Plan, which is summarized in Section 7.3.9. Section 7.4 presents how the results of these investigations were used herein to develop a Waterbody/Watershed Facility Plan for Gowanus Canal.

7.3.1 Optimizing Sewer System with Retrofits and Sewer-System Adjustments

Optimizing Sewer System with Retrofits and Sewer System Adjustments

The Inner Harbor CSO Facility Plan recommended investigating raising overflow weirs at relief points along the Third Avenue and Bond-Lorraine Sewers to direct more CSO away from Gowanus Canal and toward downstream regulators in the Owls Head and Red Hook WPCP service areas, respectively. Engineering analyses were performed to further evaluate these recommendations and to determine whether adjustments could be made in other locations to

NYC_00007264
03082010_Gowanus_DEP_Prod
DEP_E_PMP_00006061

reduce CSOs. Based on a preliminary screening of all outfalls to Gowanus Canal, cost-performance analyses were performed for weir adjustments at RH-035, RH-031, and OH-007. In each case, the benefits of raising weirs were either minimal or outweighed by the increased likelihood of sewer backups into basements.

Outfall RH-035 is a relief of the Bond-Lorraine Sewer that discharges at a point about halfway between the Gowanus Pump Station and Hamilton Avenue. Modeling analyses show that, with flow from the Gowanus Pump Station routed through the Flushing Tunnel force main, raising the weir 12 inches at RH-035 would produce an insignificant reduction of CSO to Gowanus Canal. Although raising the weir 12 inches could significantly reduce overflows *with the Gowanus Pump Station flow routed to the Bond-Lorraine Sewer,* the Gowanus Facilities Upgrade project is underway to remove the flow from the Bond-Lorraine Sewer. Furthermore, storing flow in the relatively shallow Bond-Lorraine Sewer would likely pose an increased risk of sewer backups into basements. Therefore, raising the weir at RH-035 was dismissed.

Outfall RH-031 is a relief of the Bond-Lorraine Sewer that discharges at Hamilton Avenue. Modeling analyses indicate that closing RH-031 would double overflows upstream at RH-035 and would increase the potential to flood basements in the low-lying areas of the drainage area. Raising the weir at RH-031 would produce similar results to a lesser degree. Although either action would slightly reduce CSO discharges to Gowanus Canal as a whole, the discharges to upstream areas of the Canal would increase, thereby increasing the negative impact on the Canal.

Outfall OH-007 is located on the eastern side of the Canal near the 4th Street turning basin. This outfall relieves flow from a looped sewer network serving the upper reaches of the Owls Head WPCP service area. Several relief weir adjustments were evaluated; however, modifications of the Second Avenue Pump Station and downstream sewers would be required in tandem with these alternatives in order to convey additional wet-weather flow in the Third Avenue Sewer. These required modifications add complexity and cost that are not justifiable since the result is simply the relocation of a small discharge volume downstream, and the action is therefore not recommended.

7.3.2 Maximizing WPCP Treatment

The CSO Control Policy encourages municipalities to consider maximizing treatment for CSO control as part of a long-term control plan (USEPA, 1995a). The use of WPCP capacity is presented in the CSO Control Policy within three general contexts:

- As a minimum control, maximizing flow to the WPCP to ensure that optimum use is made of existing treatment capacity;
- Expanding existing treatment facilities rather than constructing separate facilities for CSO control; and,
- Maximizing use of the primary treatment portion of a WPCP and bypassing secondary treatment in certain circumstances.

NYC_00007265
03082010_Gowanus_DEP_Prod DEP_E_PMP_00006062

NYCDEP maximized WPCP treatment as determined and required by the NYSDEC in its operating permits and the appurtenant WWOPs for the Red Hook and Owls Head WPCPs, which require that flows of up to 2xDDWF receive primary treatment and up to 1.5xDDWF receive secondary treatment. The use of this capacity can reduce the volume and load of CSO discharges to local receiving waters; however, Gowanus Canal is located at the far upstream reaches of the drainage area served by these WPCPs and is not significantly impacted by increased inflow capacities at the WPCPs.

7.3.3 Increasing Pump Station Capacities

The Gowanus Canal watershed is currently serviced by several pump stations, including the Nevins Street, Gowanus, and Hamilton Avenue pump stations in the Red Hook WPCP service area, and the Second Avenue and 19th Street pump stations in the Owls Head WPCP service area (see Figure 3-6). The Gowanus, Nevins Street, and Second Avenue pump stations were evaluated for expanding capacity and the associated benefits. In addition, several combinations of upgrading the stations were also evaluated.

Nevins Street Pump Station

The Nevins Street Pump Station is located on Nevins Street between Sackett and Degraw Streets. It has a capacity of 2.2 MGD and currently receives a total sanitary (dry-weather) flow of 0.54 MGD from regulators R-22, R-23, R-24, and R-25. The Nevins Street Pump Station force main conveys combined sewage to a major trunk sewer of the Gowanus Pump Station. Therefore, if the pump station capacity is increased, the additional flow conveyed to the Gowanus Pump Station may be discharged at that location (RH-034) instead of outfalls RH-033, RH-036, RH-037, and RH-038, all of which are near RH-034. A cost-performance analysis was performed for increasing the Nevins Street Pump Station capacity to 4, 6, 8 and 10 MGD. Based on the latest available costing information (O'Brien & Gere, 2006), estimated Probable Total Project Costs[1] (PTPCs) for these expansions ranged from $9.4 million (expansion to 4 MGD) to $24.7 million (expansion to 10 MGD). In all cases, the projected CSO discharge to the Canal was not significantly reduced and there would be virtually no water quality benefit. Therefore, increasing the capacity of the Nevins Street Pump Station was rejected as not being effective.

Second Avenue Pump Station

The Second Avenue Pump Station is located at Second Avenue and 5th Street. It has a capacity of 1.0 MGD and currently receives a sanitary flow of 0.6 MGD during dry weather. The Second Avenue Pump Station force main conveys combined sewage to a major trunk sewer on Third Avenue that becomes a part of the Owls Head WPCP interceptor system. This trunk sewer has limited capacity and wet weather flows are also re-regulated by additional inline regulators downstream. Therefore, if the pump station capacity is increased, the Third Avenue sewer would have to be enlarged but combined sewage may still be discharged downstream to Gowanus Bay and Upper New York Bay. Based on the latest available costing information

[1] PTPCs represent the realistic total of all hard costs, soft costs, and ancillary costs associated with a particular CSO abatement technology per the definitions provided in O'Brien & Gere, April 2006. All PTPCs shown in this report are adjusted to June 2008 dollars (ENR CCI = 12519.75).

NYC_00007266
03082010_Gowanus_DEP_Prod DEP_E_PMP_00006063

(O'Brien & Gere, 2006) a cost-performance analysis was performed for increasing the capacity to 4, 6, and 10 MGD with PTPCs ranging from $13.2 million (expansion to 4 MGD) to $27.0 million (expansion to 10 MGD). The projected reduction of total CSO upstream of Hamilton Avenue decreased by only five percent and there would be very little water quality benefit. As a result of this analysis, increasing the capacity of the Second Avenue Pump Station was rejected.

Gowanus Pump Station

The Gowanus Pump Station is located at the head of Gowanus Canal, at Butler Street between Bond Street and Nevins Street. As shown in Tables 3-11 and 3-13, CSO discharges from this pump station via outfall RH-034 dominate the wet-weather flow and landside pollutant loadings to Gowanus Canal.

As described in Section 5.9.1, the Gowanus Facilities Upgrade project evaluated alternatives to improve the Gowanus Pump Station to reduce CSO discharges to Gowanus Canal. The evaluated alternatives included increasing the pump station capacity from 20.0 MGD (twice its design dry-weather flow) to 80 MGD. Figure 7-7 presents a series of performance vs. cost curves for increasing pumping capacity. The panel at the upper left indicates that pumping-capacity expansion costs increase linearly between 20.2 and 80 MGD. Similarly, the lower left panel indicates that the cost associated with reducing CSO frequency is also relatively linear. However, the panels on the right, which describe the CSO volume-reduction costs, demonstrate a "knee" at the 30 MGD capacity. This indicates an increase in the marginal cost relative to the gained benefit. Other considerations also indicated that the 30 MGD capacity was optimal. For example, expanding the capacity beyond 30 MGD would leave inadequate space for the existing tide gate chamber and installation of CSO screening facilities. Furthermore, increasing the pumping rate required a larger-diameter force main, which would in turn diminish the available conveyance capacity for the Flushing Tunnel through which the force main would be routed. A force main with a capacity of 40 MGD or more could not be accommodated within the Flushing Tunnel. Installation of a new force main outside of the Flushing Tunnel was determined to be unacceptably disruptive to the community, as well as prohibitively expensive. Finally, receiving water modeling indicated that water quality benefits were limited. The CSO volume reduction associated with the 30 MGD pumping capacity provided virtually the same water quality benefits as higher CSO reductions (as demonstrated later in this section). Therefore, increasing the capacity of the Gowanus Pump Station to 30 MGD was selected as an element of the Gowanus Facilities Upgrade Facility Plan. Based on the engineer's cost estimate[2] (Dvirka and Bartilucci, 2008a), the estimated PTPC, adjusted to June 2008, of the Gowanus Pump Station upgrade is $151.7 million, or $139.0 million, exclusive of costs associated with CSO floatables screening (see Section 7.3.5).

7.3.4 Improving the Gowanus Canal Flushing Tunnel

As described in Section 5.9.2, the Gowanus Flushing Tunnel has experienced repeated operational and maintenance difficulties since its reactivation in 1999. In addition, pumping

[2] The engineer's cost estimate of $88.7 million reflects 2007 Q1 dollars, with markups for contractor mobilization (13%), field and home office (17%), profit (10%), payment performance bonds and insurance (3%), construction contingency (10%), change order allowance (10%), design contingency (8%), and escalation to midpoint (3.2 years at 8.5%).

NYC_00007267
03082010_Gowanus_DEP_Prod
DEP_E_PMP_00006064

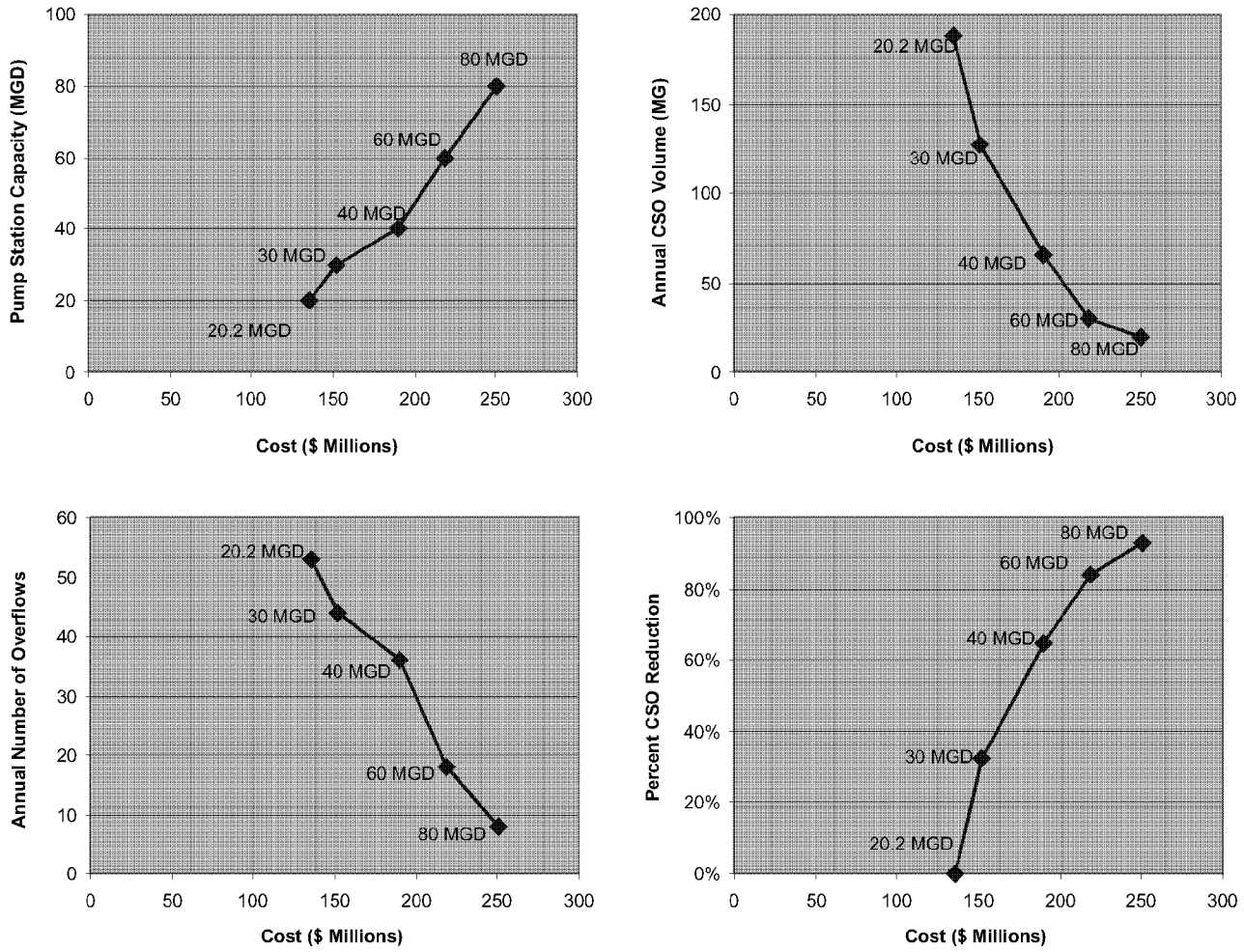

Estimated PTPC, June 2008 dollars
Original Costs taken from Dvirka & Bartilluci, Nov 30, 2005 for
Wastewater pumping system expansion
wastewater force main and tunnel work
service building and site facilities
CSO screening system

New York City
Department of Environmental Protection

Cost -Performance Curves for Expanding Gowanus Pump Station Capacity

Gowanus Canal Waterbody/Watershed Facility Plan

FIGURE 7-7

system deficiencies and obstructions within the Flushing Tunnel itself limit the average flushing rate to about 154 MGD, roughly half the design capacity of 300 MGD.

The Gowanus Facilities Upgrade project considered replacing the existing pumping system with a similar system. Although relatively inexpensive, this option was dismissed because it would not provide pump redundancy needed to prevent system shut downs for maintenance, and because this it would not improve access to critical system components now requiring system shut down and confined space entry for onsite repairs. Horizontal axial flow pumps were also evaluated, but were rejected due to the need for extensive construction required to install these pumps, the prolonged construction period, capacity limitations, and required non-standard features.

The selected design for the Flushing Tunnel pumping system involved replacement of the existing system with vertical axial pumps. Although this design does involve extensive construction and electrical work, the vertical axial flow pumps will allow for maximum submergence of the pumps and will therefore maximize pumping capacity. The multiple-pump system will also provide the redundancy needed to prevent shutting down the system for maintenance and will be easier to retrofit than the other alternatives. It will also include a mechanical screening system that will further reduce floatable pollution in Gowanus Canal.

The flushing capacity of the Flushing Tunnel is also reduced because of a constriction in the Tunnel itself. As shown on Figure 5-3, the Columbia Street Interceptor was built in such a way that it passes through the Flushing Tunnel and occludes the upper half of the Tunnel. At the same location, the existing Gowanus Pump Station force main blocks another quarter of the Tunnel's flow area. Analyses of ways to alleviate the constriction determined that, while rerouting of either the Columbia Avenue Interceptor or the Flushing Tunnel was not feasible, it was feasible to reroute the force main so that it exits the Tunnel about 100 feet upstream of the interceptor. This doubles the area available for flow.

Between the improvements to the pumping system and the alleviation of the tunnel constriction, the estimated average flow rate will increase by about 40 percent to about 215 MGD from 154 MGD. At high tide, the new system capacity will increase to about 252 MGD from 195 MGD. Importantly, the new system will maintain a minimum flow rate of about 175 MGD instead of shutting down at low tide. Finally, the new system will have built-in redundancy and will not require shut down for most maintenance or repair work. Based on the engineer's cost estimate[3,4] (Dvirka and Bartilucci, 2008a), the estimated PTPC of this work is $83.2 million (June 2008 dollars).

7.3.5 Enhancing Floatables Control

As described in Section 5.9.1, the Gowanus Facilities Upgrade project includes the addition of CSO floatables screening at the Gowanus Pump Station (RH-034, the largest CSO discharging to the Canal). The Gowanus Pump Station currently has no ability to control

[3] The engineer's cost estimate of $53.1 million reflects conditions in note 4.

[4] 2007 Q1 dollars, with markups for contractor mobilization (13%), field and home office (17%), profit (10%), payment performance bonds and insurance (3%), construction contingency (10%), change order allowance (10%), design contingency (8%), and escalation to midpoint (3.2 years at 8.5%).

NYC_00007269
03082010_Gowanus_DEP_Prod
DEP_E_PMP_00006066

floatables discharges. An evaluation of floatables screening technologies was included in the planning for the Gowanus Facilities Upgrade Facility Plan project. A hydraulic analysis of the sewer system and pump station identified that the peak wet-weather flow that could potentially be conveyed to the pump station from upstream sewers is approximately 650 MGD. Taking into account an increased pump station capacity of 30 MGD, and the storms that occur in the design (typical) precipitation year, the maximum *hourly* CSO discharge rate at the Gowanus Pump Station (RH-034) is projected to be approximately 100 MGD. Figure 7-8 presents a probability distribution of the calculated hourly (non-zero) CSO discharge rates for the design (typical) precipitation year. Recognizing that discharge rates can be higher for periods shorter than one hour, a flow rate of 200 MGD was selected for floatables screening capacity. The portion of flow above 200 MGD will be discharged without screening.

During the Gowanus Facilities Upgrade Project, floatables screening technologies evaluated for application at the Gowanus Pump Station included vertically and horizontally raked automatic bar screens and inline netting systems. As indicated above, the required peak working capacity of the screening system was 200 MGD. To avoid surcharging the sewer system upstream of the pump station during severe wet-weather events, a diversion chamber equipped with a self-cleaning system was considered a necessity. Given the flow requirement, the existing layout of the facility, and the recommended clear open spacing requirements (0.5 to 1.0 inches), horizontally raked bar screens were recommended. Such a system would allow the portion of flow beyond the 200 MGD capacity to pass unscreened directly to Gowanus Canal via an adjustable weir—while maintaining floatables capture on the first 200 MGD. Based on the engineer's cost estimate[5] (Dvirka and Bartilucci, 2008a), the estimated PTPC of this work is $12.8 million (June 2008 dollars).

In order to further improve aesthetic conditions related to floatables, additional floatables controls were herein considered for the remaining CSO discharges to the Canal. Recognizing that floatables controls such as street sweeping and catch basin hooding is already implemented over the entire watershed, the cost-benefits of additional controls were maximized by first considering outfall OH-007, which represents over half of the remaining CSO discharge to the Canal with the Gowanus Facilities Upgrade Project elements in place. Floatables from the remaining, minor CSO locations are addressed later in this subsection.

Owls Head outfall OH-007 was evaluated for installation of floatables controls. Discharges from this outfall originate with flows that exceeds the capacity of the 12-inch inlet to the Second Avenue Pump Station and overtop a one-foot weir in the diversion chamber, then pass through tide gates and into a floatables/settleable solids trap chamber measuring approximately 70 feet long, 35 feet wide, and 8 feet high (Figure 7-9). The dimensions of the chamber allow the flow to slow as it enters the trap, and heavier solids settle to the bottom while floatable items rise to the surface. At its downstream end, the chamber contains a baffle/weir combination that acts to retain the floatables and settled solids within the trap while allowing flow to pass under the baffle and over the weir to the chamber exit. Over time, solids and floatables accumulate in the chamber and can eventually affect the functionality of the baffle/weir combination if not removed. Historically, the chamber has not been cleaned regularly and hence has provided limited removal efficiencies.

[5] The engineer's cost estimate of $8.1 million reflects conditions shown in note 4.

NYC_00007270
03082010_Gowanus_DEP_Prod DEP_E_PMP_00006067

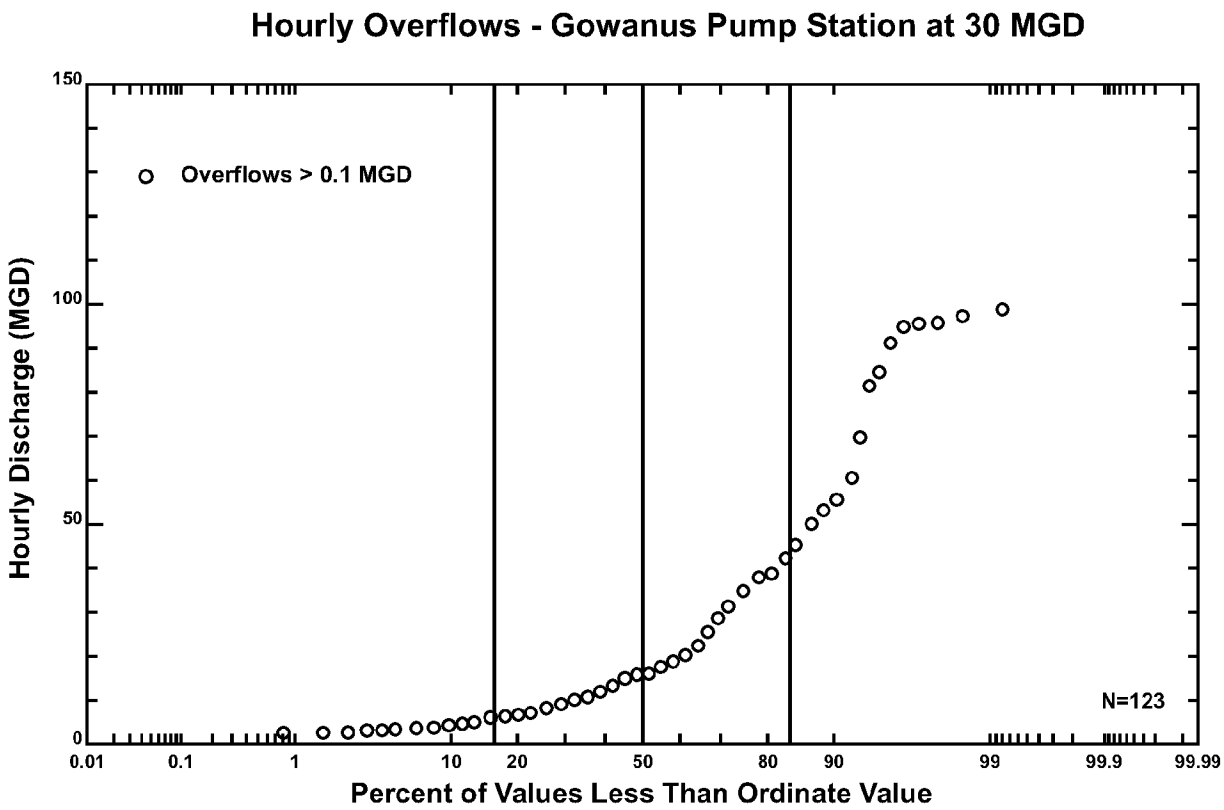

New York City
Department of Environmental Protection

Projected Hourly Discharge Rates at Gowanus Pump Station (with Upgrade) for Design (Typical) Precipitation Year

Gowanus Canal Waterbody/Watershed Facility Plan

FIGURE 7-8

03082010_Gowanus_DEP_Prod

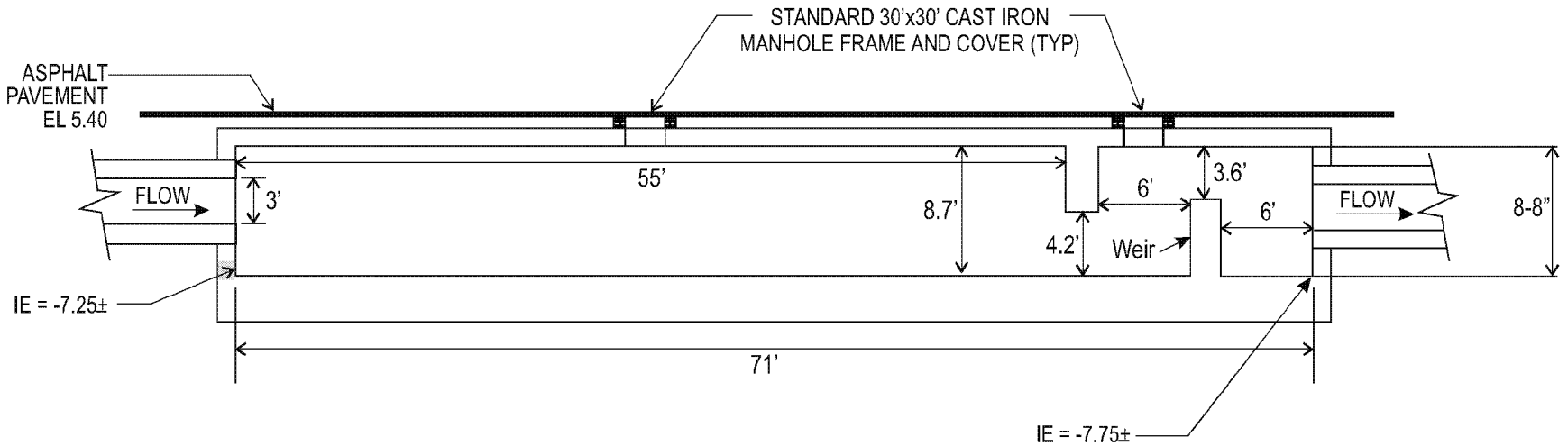

NOTE: CHAMBER IS APPROXIMATELY 35' WIDE

New York City
Department of Environmental Protection

Gowanus Canal Waterbody/Watershed Facility Plan

OH-007 Floatables/Solids Trap Chamber

FIGURE 7-9

DEP_E_PMP_00006069
NYC_00007272

Several floatables-control alternatives were evaluated for OH-007. The first option is to initially clean the trap chamber to restore its intended functionality, and to inspect the chamber to ensure that the baffle/weir combination is intact. As part of its sewer and outfall cleaning operations, the NYCDEP cleaned the chamber in April 2006 and performed an entry for inspection in June 2006. Post-construction floatables monitoring in Gowanus Canal will subsequently determine whether the floatables controls are operating properly.

Augmenting the existing trap chamber with additional floatables controls was also considered. In-line netting systems and automatically raked bar screens both provide a high rate of floatables capture. An inline netting system capable of handling the 5-minute peak CSO flow rate of 93 MGD in the design (typical) precipitation year is estimated to require a PTPC of approximately $2.3 million, plus ongoing operation and maintenance (O'Brien & Gere, April 2006). Similarly, an in-line netting system capable of handling a peak CSO flow rate that is exceeded only three times in the same period (57 MGD) is estimated to have a PTPC of approximately $1.8 million. Raked vertical bar screens with 1.25-inch open spacing would require a PTPC of about $37.1 million and $30.5 million, plus operation and maintenance, for the 93 MGD and 57 MGD capacities, respectively (O'Brien & Gere, May 2006). Raked horizontal bar screens with 0.25-inch open spacing would require a PTPC of about $21.1 million and $18.3 million, plus operation and maintenance, for the 93 MGD and 57 MGD capacities, respectively (O'Brien & Gere, May 2006).

The recommended alternative for floatables controls at OH-007 is to initiate programmatic inspection of the trap chamber. Initially, to develop an understanding of how quickly the trap chamber accumulates materials, a frequent program of inspections will be performed. Monthly inspections will be made from the surface and will involve probing to determine the depth of accumulated materials at various locations within the chamber. Additional inspections are recommended following severe wet-weather events, such as a once-in-ten-year storm. To the extent possible, a visual inspection of the interior will also provide information relative to retained floatables and condition of the floatables baffle. An annual inspection of the structural integrity of the baffle, weir, and chamber by a qualified Engineer is recommended to ensure that these structures are in good operating condition. Cleaning, which may involve confined-space entry and dewatering of the chamber, will be performed as necessary to remove accumulated materials and maintain the functionality of the trap, based on the inspection information. For example, if the inspections show that material accumulation rates begin to decrease, this could indicate that the optimum retention has been reached and materials are beginning to wash through the chamber, and hence cleaning should be performed to maintain optimal removal performance. Records of the inspections and cleanings will be retained and analyzed to determine accumulation rates and other factors that may impact the performance of the trap. Once the accumulation rates have been sufficiently characterized, and again in the future as deemed appropriate or necessary to respond to seasonal or other long-term changes, the inspection and/or cleaning frequency may be modified. Written procedures and schedules will be kept to describe the Operational Plan for the facility, and records of the inspections and cleanings—including quantity of materials removed—will be kept for assessment purposes.

Gowanus Canal currently features an in-basin, floatables-containment boom that is operated under NYCDEP's Interim Floatables Containment Program (IFCP). The containment boom, designed to retain floatables discharges from CSOs near the head of the Canal, was

NYC_00007273
03082010_Gowanus_DEP_Prod DEP_E_PMP_00006070

installed at Sackett Street on June 1, 1994. The NYCDEP dispatches a tributary skimmer vessel to Gowanus Canal to remove floatables from the containment boom following wet-weather events. The original intent of the IFCP was to maintain interim floatables containment systems until permanent controls were implemented. In the case of Gowanus Canal, the CSO floatables screening being installed at the Gowanus Pump Station as part of the Gowanus Facilities Upgrade project would replace the existing containment boom. However, to address any remaining floatables issues in the Canal from the remaining CSOs, periodic open-water skimming of the Canal with a skimmer vessel is recommended to control floatables on an as-needed basis, such as following a wet-weather event that exceeds the capacity of the Gowanus Pump Station CSO screening facility.

Overall, the reductions associated with the Gowanus Facilities Upgrade Project, restoration of the functionality of the OH-007 trap chamber, periodic open-water floatables skimming, and continued implementation of NYCDEP's City-Wide CSO Floatables Control Plan will substantially reduce floatables discharges to the Canal.

7.3.6 Dredging

Dredging is the removal of waterbody sediments that have a deleterious effect on the surrounding environment and/or hinder navigation or waterbody access. The impacts of more than a century of watershed urbanization has resulted in continuing deposition of organic and inorganic sediments in Gowanus Canal, particularly near the head. In turn, these sediments impart a considerable oxygen demand and otherwise impair aquatic habitat. In addition, hypoxic and anoxic conditions can result in the production of hydrogen sulfide, leading to odors and other secondary effects. Dredging Gowanus Canal was a component of the Inner Harbor CSO Facility Plan. Dredging was performed at the head as part of the reconstruction and reactivation of the Gowanus Canal Flushing Tunnel. This action reportedly improved aesthetics in the Canal by reducing odors associated with exposed sediment mounds. Additional dredging of sediments in Gowanus Canal could be expected to provide several environmental benefits:

- Dredging deeply enough to keep residual organic-rich sediments submerged at low tide can greatly decrease fluxes of malodorous hydrogen sulfide to the atmosphere, because the hydrogen sulfide is oxidized rapidly in the water column;

- Dredging can decrease sediment oxygen demand and hydrogen sulfide production by removing the accumulation of organic-rich sediment;

- Dredging may allow the recruitment of a more diverse and abundant benthic community.

As described in Section 5, the NYCDEP is the non-federal, local sponsor of the USACE's ongoing Gowanus Bay and Canal Ecosystem Restoration Feasibility Study. The NYCDEP has recommended that USACE consider the feasibility of dredging Gowanus Canal as part of general restoration concepts that include recontouring the waterbody, removing any contaminated sediments, regrading shorelines to enhance tidal marshes, creating upland buffer zones, and restoring waterfront access. In support of the Ecosystem Restoration Study, the NYCDEP evaluated the impact on water quality of several dredging scenarios.

NYC_00007274
03082010_Gowanus_DEP_Prod DEP_E_PMP_00006071

One evaluated alternative, described in Section 5.8.1, involved dredging a total of 1,700 linear feet of the Canal to remove a total of 26,600 cubic yards of sediment. Based on costs developed specifically for Gowanus Canal (O'Brien & Gere, 2006), this dredging a volume of about 10,000 cubic yards would likely cost about $382 per cubic yard removed, or a PTPC of about $10.2 million.

Modeling analyses developed for the above alternative, and for other alternatives including dredging the entire Canal, showed that the effects of dredging on water circulation and water quality within the Canal were not significant. As a result, the major benefit of dredging involves aesthetics—including the elimination of exposed CSO sediment mounds and the associated odors—and the potential of improving benthic habitat.

Therefore, another option that was evaluated involved dredging to eliminate exposed CSO sediment mounds. In Gowanus Canal, CSO sediment mounds are limited to the head of the Canal, in the roughly 750 feet upstream of Sackett Street, where the CSOs in that location have deposited sediments that have accumulated over time. As shown on Figure 7-10, at mean lower low tide, most of the Canal upstream of Sackett Street is less than 3 feet deep, with exposed sediment mounds (orange/red shades) located north of Douglass St and midway between Sackett and DeGraw Streets. Dredging the Canal north of Sackett Street and applying a 2-ft-deep sand cap to provide a final water depth of 3 ft below mean lower low water would eliminate the exposed sediments and the associated odors, improving the visual aesthetics of the waterbody, and improve the substrate for benthos habitat. This alternative would involve removing approximately 9,700 cubic yards of sediment and application of roughly 5,600 cubic yards of sand. Based on dredging costs of $633 per cubic yard and sand-cap costs of $1.1 million, the overall PTPC of this alternative is $7.2 million.

One negative aspect of dredging is that removing existing sediment from one side of an existing bulkhead that is in a compromised condition could lead to the failure and collapse of the bulkhead. A survey of bulkheads in Gowanus Canal did indicate a presence of marine borers and evidence of compromised structural integrity of bulkheads (Adam Brown, 2000). A more thorough investigation of affected bulkheads would be necessary before project costs can be established. However, there is approximately 1,500 linear feet of bulkhead surrounding the Canal north of Sackett Street, where heights from the top of the sand layer on the Canal bottom to the top of the existing bulkheads range up to 21 feet. According to the latest available costing information for bulkhead replacement (O'Brien & Gere, 2006), replacing these existing bulkheads would require a "tied-back" type at a cost of about $9,425 per linear foot, or up to a PTPC of about $14.2 million to replace all the bulkheads north of Sackett Street. An informal, visual observation of the condition of these bulkheads indicates that perhaps 600 linear feet could be in good condition. If this length of bulkhead did not need to be replaced, the total PTPC to replace impaired bulkheads could be closer to $8.5 million.

In summary, the most cost-effective approach to dredging would be to dredge the head of Gowanus Canal north of Sackett Street to a depth of 3.0 feet below mean lower low water, at a PTPC of $7.2 million. However, if replacement of existing, deteriorated bulkheads is required to ensure shoreline stability, this cost could increase by $8.5 million to $14.2 million. The total PTPC associated with this dredging alternative would then be $15.7 million to $21.4 million.

NYC_00007275
03082010_Gowanus_DEP_Prod DEP_E_PMP_00006072

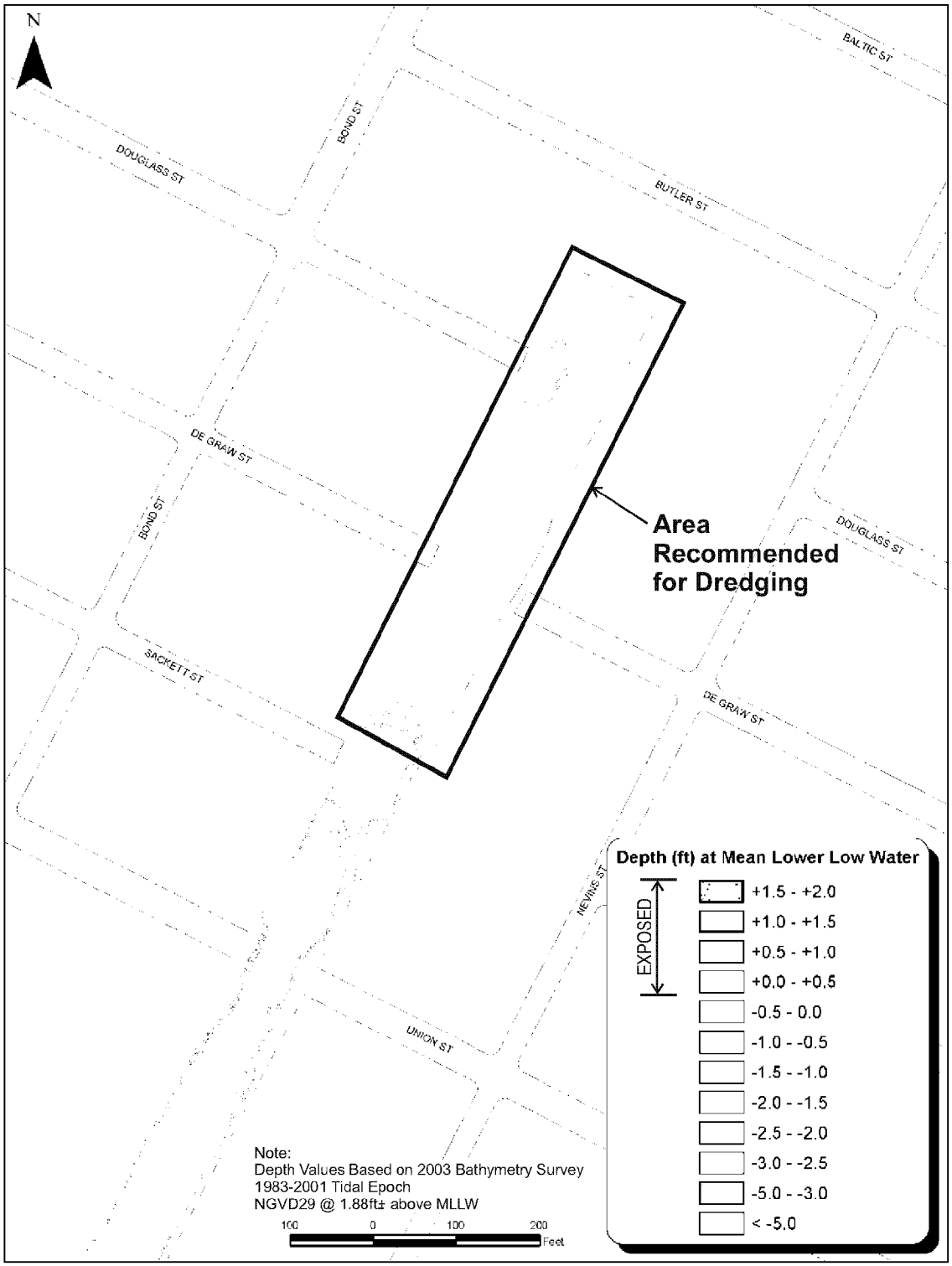

New York City
Department of Environmental Protection

Area Recommended for Dredging

Gowanus Canal Waterbody/Watershed Facility Plan

FIGURE 7-10

7.3.7 Implementing Instream Aeration

Implementation of the Gowanus Facilities Plan Upgrade and other recommended alternatives is expected to improve water quality conditions sufficiently to meet the applicable NYSDEC Class SD standard of 3.0 mg/L 100 percent of the time. However, even with 100 percent CSO abatement, water quality conditions are not projected to always achieve dissolved oxygen conditions sufficient to fully support aquatic life and propagation. Supplemental aeration may be a reasonable alternative for improving dissolved oxygen conditions to meet these uses.

The NYCDEP has conducted evaluations of instream aeration during various CSO facility planning efforts as an alternative for improving dissolved oxygen conditions. The NYCDEP is installing and evaluating instream aeration as a component of the Newtown Creek Water Quality Facility Planning Project. A demonstration application of instream aeration is anticipated to be operational in 2009 in English Kills, which is a tributary of Newtown Creek. The NYCDEP will conduct an evaluation of the effectiveness of this technology in improving dissolved oxygen and to determine the feasibility of implementing this technology in other waterbodies, considering operational, maintenance, and cost issues. In addition, instream, forced-air diffusion technology has also been piloted at the Shellbank Basin Destratification Facility, and the NYCDEP is planning a permanent installation there as part of its Jamaica Tributaries CSO Facility Plan. As a result, the City's experience with this technology will be advancing over time, which could be useful should the Waterbody/Watershed Facility Plan require future expansion to meet dissolved oxygen requirements.

Waterbody aeration can be accomplished practically using forced air diffusion, which involves delivering compressed air to the water column so that oxygen transfer to the surrounding water occurs as air bubbles rise to the surface. A low air-flow system with a PTPC cost of approximately $5.2 million could potentially provide a 1-2 mg/L improvement in minimum dissolved oxygen concentrations. However, an extensive network of diffusers delivering much higher aeration flows would have to be deployed throughout the Canal at an increased capital cost to fully support higher use levels 100 percent of the time.

There are several other disadvantages to installing instream aeration in Gowanus Canal. First, NYCDEP's experience is that this technology is susceptible to logistical problems associated with infrastructure requirements and maintenance, as well as vandalism. Second, modeling indicates that the minimum dissolved oxygen levels occur downstream of Hamilton Avenue when the elements of the Gowanus Facilities Upgrade are in place. This area of the Canal has frequent maritime traffic, making a diffuser system vulnerable to damage. Third, the effectiveness of aeration in a particular waterbody is difficult to predict. Evaluations of effectiveness during wet weather events indicate that increased levels of aeration would be required to counter-balance the impacts of CSO discharges for relatively short periods of time. In addition, forced-air diffusion requires sufficient depth to achieve beneficial oxygen transfer. Dredging to provide a suitable area for the diffuser network could increase the risk of failure of deteriorated bulkheads and could require bulkhead replacement at significant cost. In total, the instream aeration alternative could have significant capital costs, significant operation and maintenance costs, and frequent disruptions due to the concerns listed above. Since these issues would make instream aeration a questionable and perhaps undesirable alternative for application in Gowanus Canal, the alternative is not recommended at this time.

NYC_00007277
03082010_Gowanus_DEP_Prod DEP_E_PMP_00006074

7.3.8 Implementing CSO Retention Facilities

As described in Section 7.2.5, CSO retention facilities include closed concrete tanks, storage pipelines/conduits, and deep tunnels. Due to the relatively high storage requirement and number (11) of CSO outfalls in Gowanus Canal, storage pipelines were eliminated in favor of tanks or storage tunnels. Several plans involving multiple storage tanks were considered, although siting of the tanks was determined to be potentially infeasible. Tunnel storage was identified as potentially more feasible with respect to siting requirements, though as described below, tunnel storage is less cost effective than tanks for smaller storage volumes. Conceptual designs were developed for storage capacities providing CSO reductions from about 50 percent up to 100 percent relative to the Baseline condition.

Due to the distance between the major CSO outfalls, individual tanks were most cost-effectively placed at or near the major CSOs. For example, placement of a 4 MG storage tank near RH-034 (the Gowanus Pump Station) would provide the largest benefit (CSO storage), since RH-034 is the largest CSO discharging to the Canal. Though this size tank may not capture all the CSO discharged at that location during large storms, increasing the size of the tank at this location provides marginally less CSO capture, and at some point it becomes more effective to construct a second tank at the next-largest CSO. For planning purposes, a variety of tank sizes and costs were evaluated and a cost-effective range of tank storage alternatives were developed, based on the assumption that any storage would be in addition to the elements being implemented as part of the Gowanus Facilities Upgrade project. This analysis of tank storage, which was expanded to consider tunnel storage as well, is described in more detail later in this subsection.

A conceptual design for a storage tunnel was developed for planning purposes (Figure 7-11). This tunnel design features a tunnel that is 8,400 feet in length, starting at the head of the Canal and essentially running under the Canal, to its terminus near the mouth of the Canal (at about 25th Street). The tunnel would have a depth of approximately 100 feet below grade, and would have a slight slope (0.1%) leading toward the southern end, where a pumping station would be located to dewater the tunnel following the storm event. Stored flows would be pumped into the Third Avenue Sewer for treatment at the Owls Head WPCP. Due to limitations of the turning radius of the tunnel boring machine, the tunnel would be constructed in two segments, each terminating at a large (40- to 100-foot diameter) vertical shaft rising to a point on land. Of these four shafts, one would be retained as an access shaft, one would be used as the pump station dewatering shaft, and the remaining two would provide routing for CSO flow to the tunnel. An additional 8 smaller drop shafts would be required to divert flow from the remaining CSO locations to the tunnel.

The CSO-control goal (such as 100 percent CSO capture, 85 percent CSO capture, or 4 CSO events per typical year) determines the required tunnel capacity (a function of the tunnel diameter), as well as the capacity of the dewatering pump station and the specific type and design of the individual drop shafts. To capture 100 percent of the CSO generated in the design (typical) precipitation year, modeling analyses indicated that a storage volume of 33 MG would be required and the drop shafts had to be capable of handling peak (5-minute) discharge flow rates ranging from about 1.5 MGD at RH-033 to about 172 MGD at RH-034. Less-stringent CSO goals were also considered, and these required lower capacities at reduced estimated cost.

NYC_00007278
03082010_Gowanus_DEP_Prod DEP_E_PMP_00006075

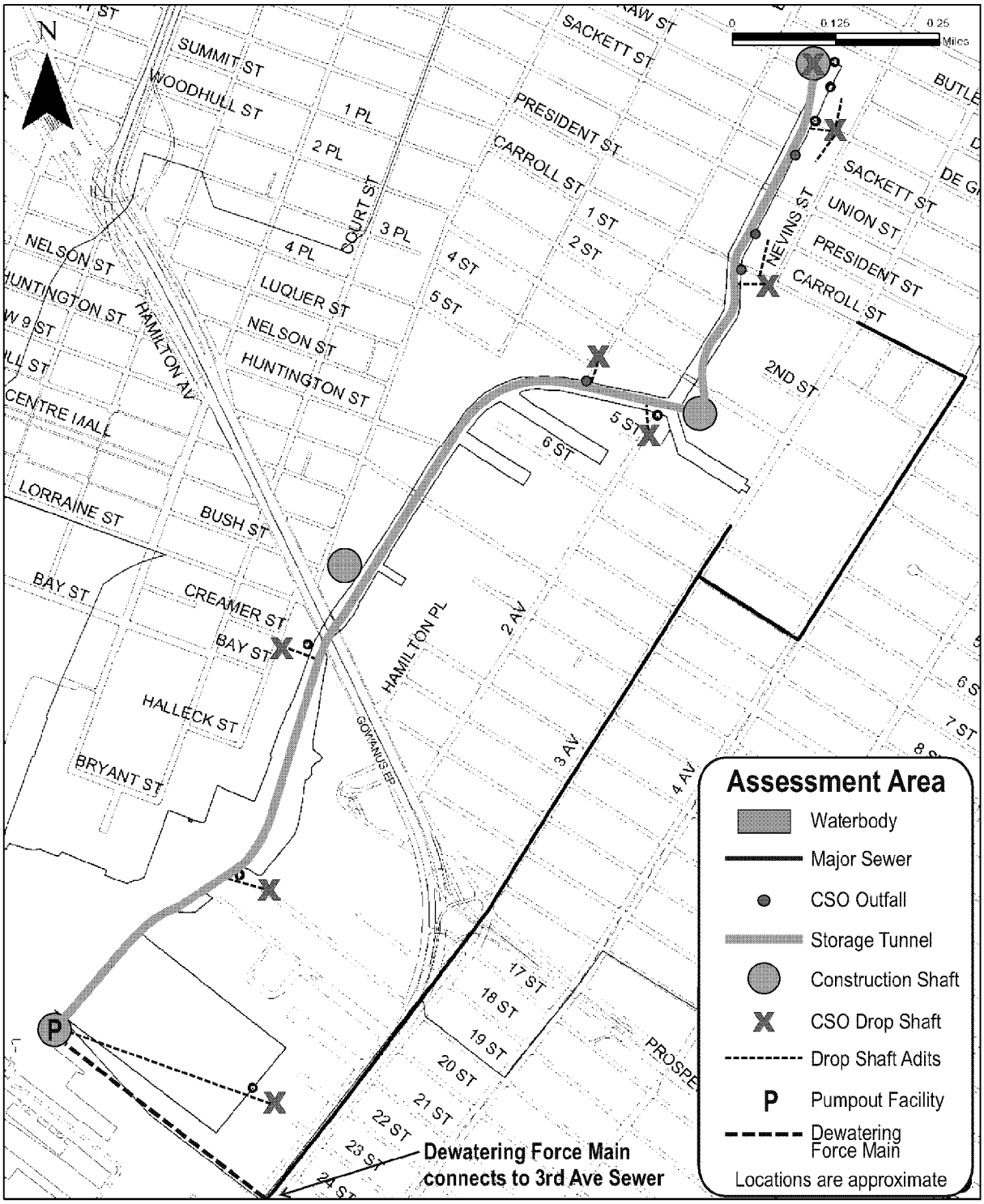

New York City
Department of Environmental Protection

Gowanus Canal Waterbody/Watershed Facility Plan

CSO Storage Tunnel Conceptual Design

FIGURE 7-11

Figure 7-12 and Table 7-4 demonstrate the relative cost effectiveness of tank storage and tunnel storage for various levels of CSO volume control in Gowanus Canal. The upper panel of Figure 7-12 shows the total projected CSO volume reduction (with respect to Baseline) and estimated costs associated with the adding CSO retention to the controls associated with the Gowanus Facilities Upgrade project; Table 7-4 presents a key and specific information for each scenario. As shown, CSO reductions above about 80 percent are most cost-effectively accomplished with CSO storage tunnels. CSO reductions less than about 65 percent are most cost-effectively accomplished with a single CSO tank at RH-034, and reductions between 65 and 80 percent are most cost-effectively accomplished with a second tank placed at OH-007; adding a third tank at OH-024 is not cost effective. As a result of this analysis, subsequent performance-cost evaluations of retention facilities and other controls (Section 7.4) are based on tunnels for CSO-control goals above 80 percent, and based on tanks for CSO-control goals below 80 percent.

One important difference between tank storage and tunnel storage is that all CSOs are routed to the tunnel, whereas tanks at individual outfalls do not capture CSOs from other outfalls. As a result, tunnels can more effectively reduce the number of CSO events impacting the Canal than a few individual tanks. The lower panel of Figure 7-12 demonstrates this again. Table 7-4 presents a key and additional information for each scenario.

Alone, retention facilities would produce water-quality benefits. However, the impact of CSO reduction on water quality is substantially diminished when the flushing effect of the Gowanus Canal Flushing Tunnel is active. This point will be discussed in more detail later in Section 7.6.

7.3.9 Water Quality Improvement Plan

Analyses of the elements of the Gowanus Facilities Upgrade project (presented in Section 5.9) performed under the USA project determined that those elements would be sufficient to achieve the applicable numeric Class SD water-quality standards in Gowanus Canal. Additional controls were selected to achieve the applicable narrative water-quality standards. The Gowanus Canal Water Quality Improvement Plan therefore includes the following components:

- Continued implementation of programmatic controls
- Modernization of the Gowanus Canal Flushing Tunnel
- Reconstruction of the Gowanus Pump Station
- Cleaning/inspection of the OH-007 floatables/solids trap
- Periodic waterbody floatables skimming
- Dredging

NYC_00007280
03082010_Gowanus_DEP_Prod DEP_E_PMP_00006077

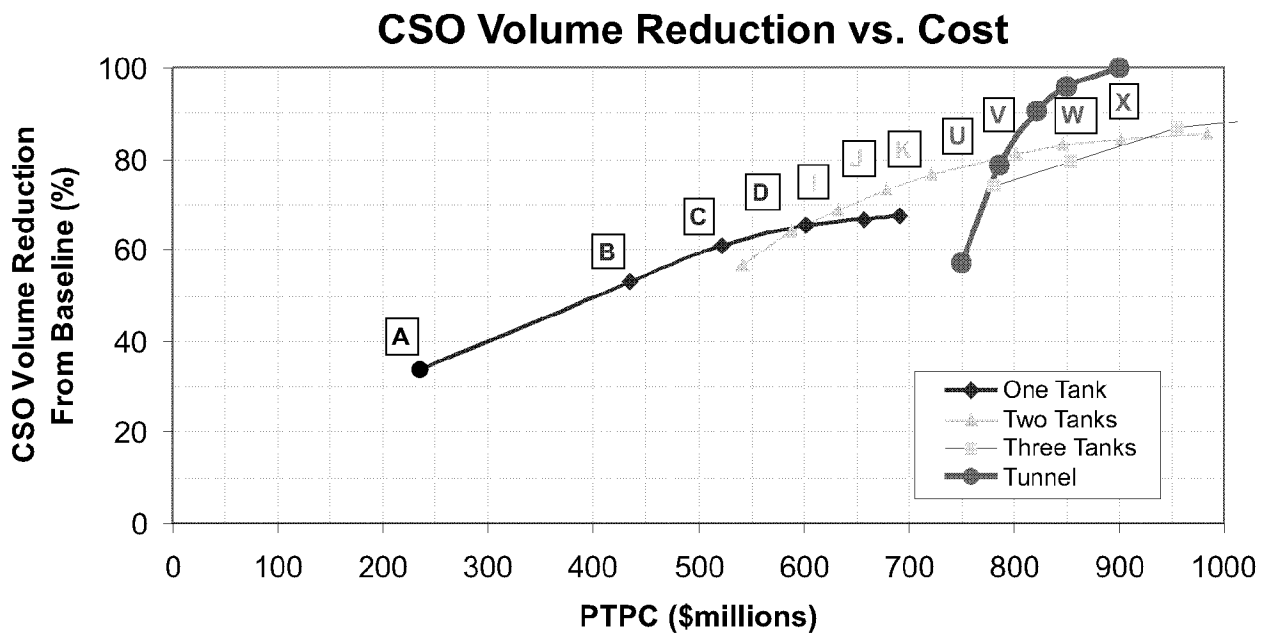

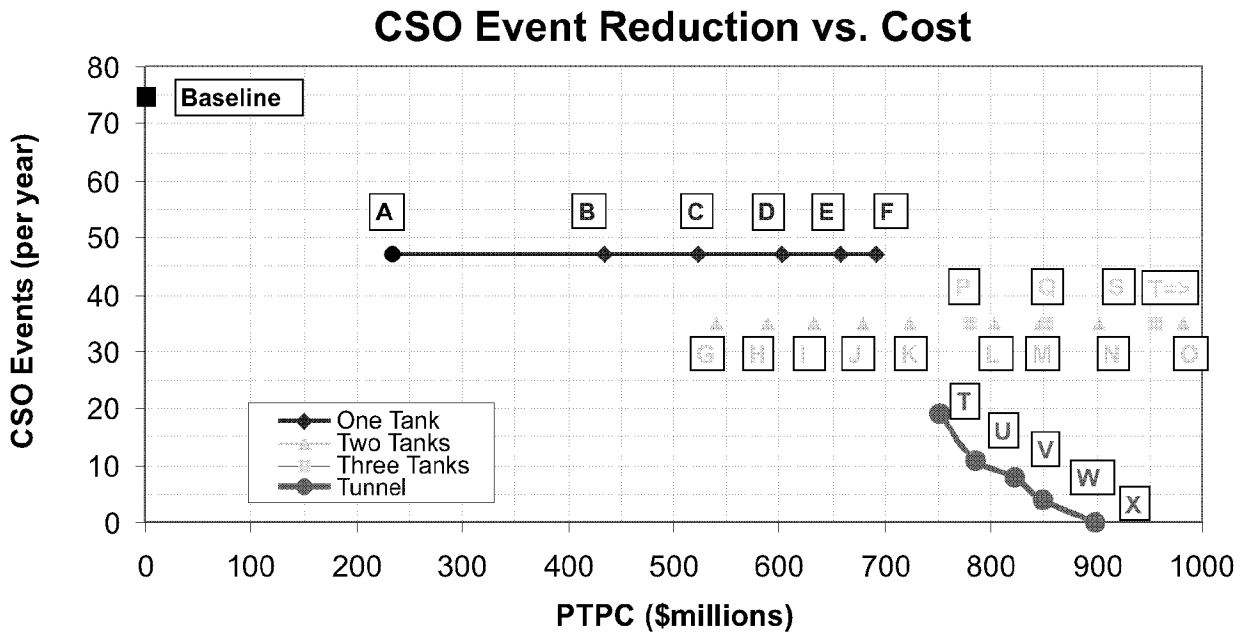

Note: Key to runs shown in Table 7-4

New York City
Department of Environmental Protection

CSO-Control Scenarios with Retention Facilities

Gowanus Canal Waterbody/Watershed Facility Plan

FIGURE 7-12

Table 7-4 CSO-Control Scenarios with Retention Facilities

	Scenario		CSO Storage (MG) RH-034	CSO Storage (MG) OH-007	CSO Storage (MG) OH-024	Total Captured Volume (MG)	Annual CSO Volume (MG)	CSO Volume Reduction from Baseline (%)	CSO Events	CSO Event Reduction from Baseline (%)	Total Cost ($M)
	Baseline					0	377	0	75	0	0
A	Gowanus Facilities Upgrade					0	250	34	47	37	234.9
B	GFU + 1 Tank:	4 MG	4			73	177	53	47	37	435
C		8 MG	8			103	147	61	47	37	523
D		12 MG	12			120	130	65	47	37	603
E		15 MG	15			125	125	67	47	37	657
F		17 MG	17			127	123	67	47	37	691
G	GFU + 2 Tanks:	4 MG	2	2		87	163	57	35	53	541
H		6 MG	4	2		115	135	64	35	53	588
I		8 MG	6	2		132	118	69	35	53	633
J		10 MG	6	4		149	101	73	35	53	680
K		12 MG	8	4		162	88	77	35	53	723
L		16 MG	12	4		179	71	81	35	53	803
M		18 MG	12	6		186	64	83	35	53	848
N		21 MG	15	6		191	59	84	35	53	902
O		25.2 MG	17	8.2		196	54	86	35	53	983
P	GFU + 3 Tanks:	9.7 MG	4	4	1.7	152	98	74	35	53	781
Q		13 MG	6	6	1	172	78	79	35	53	854
R		18 MG	12	4	2	201	49	87	35	53	956
S		27.9 MG	17	8.2	2.7	219	31	92	35	53	1,153
T	GFU + Tunnel:	4.0 MG				89	161	57	19	75	751
U		11.1 MG				169	81	78	11	85	786
V		17.8 MG				214	36	90	8	89	822
W		23.9 MG				236	15	96	4	95	850
X		33.0 MG				250	0	100	0	100	900

03082010_Gowanus_DEP_Prod
DEP_E_PMP_00006079
NYC_00007282

The benefits of the selected Water Quality Improvement Plan can be quantified on a performance basis. Table 7-5 summarizes the CSO and stormwater discharges to Gowanus Canal for both the Baseline scenario (as discussed in Section 3) and the Water Quality Improvement Plan scenario (including the elements of the Gowanus Facilities Upgrade Facilities Plan discussed above and in Section 5.9). As shown, CSO discharges to the Canal are projected to decrease by 34 percent for the design precipitation year, to 250 MG from 377 MG. As noted above, these reductions in CSO discharges, along with the modernization of the Flushing Tunnel, re expected to achieve the applicable Class SD numeric water-quality standards (as discussed in Section 7.6).

With respect to the narrative criteria for floatables, the Plan provides for a 90 percent reduction in the CSO discharges from the Bond Lorraine Sewer and adds floatables controls on the two principal remaining CSO discharges to the Canal: virtually all CSO at the Gowanus Pump Station (RH-034) will be screened, and the rehabilitation of the floatables trap at OH-007 should improve floatables retention there. Periodic waterbody floatables skimming is specified to address any remaining floatables issues in the Canal, if any. In addition, the elements of the Floatables Plan would continue to be implemented in the Gowanus Canal watershed.

With respect to aesthetic criteria related to sediment mounds and odors, dredging will eliminate exposed sediment mounds at the head of the Canal. This will eliminate the associated odors and, because a clean sand cap will be placed in the dredged area for a final water depth of 3 ft below mean lower low water, the substrate will be improved for benthic habitat.

Estimated costs for the selected Gowanus Facilities Upgrade Project Element are summarized in Table 7-6. The estimated total cost of the selected alternatives is $251.4 to $257.1, depending on the need and cost required for bulkhead replacement for dredging. Note that elements and costs associated with the USACE Ecosystem Restoration Project for Gowanus Bay and Canal are yet to be determined and hence are not included in the above. Also note that these costs are in addition to the $11.1 million actual cost the NYCDEP has already incurred implementing the Gowanus Canal elements of the Inner Harbor CSO Facility Plan.

7.4 WATERBODY/WATERSHED PLANNING

Based on the initial screening of alternatives described in Section 7.2, the investigation of alternatives described in Section 7.3, and in accordance with the requirements of the CSO Control Policy described in Section 7.1, performance-cost (knee-of-the-curve) analyses were conducted for a number of CSO control alternatives. These alternatives are individually described below. Although none of the alternatives had been implemented at the time the CSO Consent Order was adopted, many of the important elements had progressed to various phases of design under the Gowanus Facilities Upgrade project. As such, the Waterbody/Watershed Planning efforts described herein evaluated additional CSO-control alternatives that could be implemented to further improve water quality in the Canal beyond the benefits expected from the Gowanus Facilities Upgrade project.

NYC_00007283
03082010_Gowanus_DEP_Prod DEP_E_PMP_00006080

Table 7-5. Gowanus Canal Discharge Summary for Baseline and Water Quality Improvement Plan Conditions[1,2]

Outfall	Baseline Condition			Water Quality Improvement Plan Condition		
	Discharge Volume (MG)	Percentage of CSO or Stormwater Volume	Number of Wet-Weather Events[3]	Discharge Volume (MG)	Percentage of CSO or Stormwater Volume	Number of Wet-Weather Events[3]
Combined Sewer						
RH-034	121	32.1	56	127	50.7	35
RH-035	111	29.5	75	3	1.4	12
OH-007	69	18.4	47	69	27.7	47
RH-031	35	9.4	33	11	4.2	17
OH-024	23	6.2	35	23	9.4	35
OH-006	13	3.3	33	13	5.0	33
RH-036	1.6	0.4	21	1,6	0.6	20
RH-038	0.9	0.2	18	0.9	0.4	15
OH-005	0.7	0.2	5	0.7	0.3	5
RH-037	0.5	0.1	16	0.5	0.2	16
RH-033	0.2	0.1	14	0.2	0.1	14
Total CSO	377	100	75	250	100	47
Storm Sewer						
OH-601	10	13.8	66	10	13.8	66
RH-032	1.5	2.1	38	1.5	2.1	38
OH-008	0.1	0.2	10	0.4	0.5	10
OH-602	0.1	0.2	3	0.1	0.2	3
Overland Runoff	62	83.8	79	62	83.5	79
Total Stormwater	74	100	79	75	100	79
Total	452	NA	NA	325	NA	NA

(1) Simulated conditions reflect design precipitation record (JFK, 1988) and sanitary flows projected for year 2045 (Red Hook WPCP: 40 MGD, Owls Head WPCP: 115 MGD)
(2) Totals may not sum precisely due to rounding.
(3) Reflects minimum modeled flow of 0.01 MGD per 5-minute interval and minimum 12-hr inter-event time.

NYC_00007284
03082010_Gowanus_DEP_Prod DEP_E_PMP_00006081

Table 7-6. Cost Summary of Water Quality Improvement Plan Components

Construction Component	Cost[1] (Millions)	PTPC[2] (Millions)
Gowanus Facilities Upgrade		
Pump Station Reconstruction		
Service Building and Site Facilities	$ 22.9	$ 36.1
Wastewater Pump Station (Capacity Increase)	$ 23.7	$ 37.0
Wastewater Force Main and Associated Tunnel Work	$ 42.1	$ 65.9
CSO Floatables Screening System	$ 8.1	$ 12.8
Subtotal	$ 96.8	$ 151.7
Flushing Tunnel Pumping System		
Permanent System	$ 47.9	$ 75.0
Oxygenation System (to operate during construction only)	$ 5.2	$ 8.2
Subtotal	$ 53.1	$ 83.2
Total Cost of Gowanus Facilities Upgrade	$ 149.9	$ 234.9
Clean/Inspect Trap basin at OH-007 [3]		$ -
Periodic Skimming [3]		$ 0.9
Dredging [4]		$ 7.2
Bulkhead Replacement for Dredging [5]		$ 14.2
Total Cost of Selected Alternatives		**$ 257.1**

(1) Q1 2007 dollars; includes markups of 13% contractor mobilization and general conditions, 17% contractor field and home office, 10% profit, 3% payment performance bonds & insurance, 10% construction contingency, 10% change order allowance, escalation to midpoint 3.2 yrs @8.5%, 8% design contingency. From Dvirka & Bartilluci, 2008a.
(2) June 2008 dollars; PTPC estimate by O'Brien & Gere, 2008 based on above, backed into bare costs.
(3) Capital costs reflect cost of skimmer vessel.
(4) PTPC (June 2008 dollars) to dredge 9,700 cy to eliminate exposed sediments and place clean sand cap.
(5) Potential PTPC (June 2008 dollars) to replace 1,500 ft of 21-ft exposed face, tied-back bulkhead.

NYC_00007285
03082010_Gowanus_DEP_Prod DEP_E_PMP_00006082

Development of the Gowanus Canal Waterbody/Watershed Facility Plan, described in the following section, involved an evaluation of alternatives that was performed in a manner that is consistent with USEPA's CSO Policy and guidance for long-term CSO planning. Evaluated alternatives corresponded to a range of CSO reductions from the Baseline condition up to 100 percent CSO abatement. Each of these alternatives was then evaluated in terms of projected compliance with applicable water-quality criteria and designated uses. Compliance with fish and aquatic-life uses was evaluated by comparing projected dissolved oxygen conditions to New York State water-quality standards and draft proposed aquatic-life criteria (described in Section 9). Aesthetics and riparian uses were evaluated by comparing projected levels of floatables, sediment mounds, and other aesthetic conditions to narrative water-quality standards. In all cases, attainment of stakeholder water-use goals was evaluated.

USEPA's CSO Control Policy acknowledges the utility of mathematical modeling analyses and supports their use to improve understanding of waterbody response to CSO controls and other factors affecting the waterbody. A modeling framework incorporating both landside (Section 3.4) and receiving water (Section 4.1.4) components was developed, calibrated, and validated using field data collected during facility planning and other studies. The model was used to perform full-year simulations to assess sewer system performance and/or the water quality response associated with the selected alternatives.

To properly assess the performance and efficacy of the selected alternatives to achieve the desired water quality and use goals, all model simulations were performed using a set of conditions designed to isolate the effects and impacts of each alternative. This was accomplished through the establishment of a Baseline condition; results of each evaluated alternative were compared to results of the Baseline condition to determine the impacts of the alternative relative to the Baseline.

Baseline Design Condition

As indicated above, all model simulations were conducted using a common set of conditions appropriate for long-term planning. The specific design conditions established for the Baseline scenario are discussed in Section 3.4.3 (landside/watershed model) and Section 4.5.4 (receiving water models). The Baseline condition represents the state and operation of the sewer system and other facilities in a manner that predates implementation of any long-term CSO abatement plans, but does include implementation of the CSO Policy nine minimum controls and existing permit requirements regarding system wet-weather capacity, and a projected future condition with regard to population and water use. Briefly, the Baseline design condition represents the following:

- A typical annual precipitation record (JFK 1988) having long-term average total rainfall volume and storm duration;
- Other environmental conditions (meteorology, tidal conditions, water temperature and salinity, winds, etc.) corresponding to the 1988 calendar year selected above;

NYC_00007286
03082010_Gowanus_DEP_Prod DEP_E_PMP_00006083

- Dry-weather flow rates at year 2045 projections; for the Red Hook (40 MGD) and Owls Head (115 MGD) WPCPs;

- Wet-weather capacity from 2003, as determined from the "top-ten storm" analysis at the Red Hook (113 MGD) and Owls Head (235 MGD) WPCPs and at the Gowanus Pump Station (28.5 MGD);

- Gowanus Pump Station discharging flow to the Bond-Lorraine Sewer (per current conditions);

- Sedimentation levels in sewers associated with reasonable maintenance. In most cases, sewers were modeled as clean conduits. However, in the 72-inch-diameter Bond-Lorraine Sewer, where sedimentation buildup has been a chronic problem, modeling analysis assumed 15 inches through most of the sewer and 18 inches upstream of the constriction at Bond and 5th Streets.

- No operation of the Gowanus Canal Flushing Tunnel

The remainder of Section 7.5 presents each of the evaluated alternatives, where each alternative represents a cost-effective combination of controls consistent with a particular level of control. Table 7-7 summarizes the costs associated with each evaluated alternative and provides a breakdown of costs of elements included in each alternative. Section 7.6 presents a summary of how selected alternatives comply with criteria related to CSO-reduction and compliance with water-quality standards and/or uses.

Table 7-7 Costs and Elements of Evaluated Alternatives

Evaluated Alternative	Estimated PTPC ($million)	Element Description
Low Cost #1	0.9	Periodic skimming (3)
	0.9	
Low Cost #2	0.9	Periodic skimming (3)
	7.2	Dredging (1,4)
	14.2	Bulkhead replacement for dredging (1,5)
	22.2	
Dredging + Floatables Controls	0.9	Periodic skimming (3)
	7.2	Dredging (1,4)
	14.2	Bulkhead replacement for dredging (1,5)
	0.0	OH-007 trap cleaning (6)
	12.8	GPS CSO screens (2,7)
	35.0	

NYC_00007287
03082010_Gowanus_DEP_Prod DEP_E_PMP_00006084

Table 7-7 Costs and Elements of Evaluated Alternatives

Evaluated Alternative	Estimated PTPC ($million)	Element Description
Water Quality Improvement Plan	0.9	Periodic skimming [3]
	7.2	Dredging [1,4]
	14.2	Bulkhead replacement for dredging [1,5]
	0.0	OH-007 trap cleaning [6]
	12.8	GPS CSO screens [2,7]
	139.0	GPS expansion [2,8]
	83.2	Modernize Flushing Tunnel [2,9]
	257.1	
Water Quality Improvement Plan+ 4 MG Retention	257.1	Water Quality Improvement Plan
	200.0	4.0 MG Tank at RH-034 [1,10]
	457.1	
Water Quality Improvement Plan+ 8 MG Retention	257.1	Water Quality Improvement Plan
	244.9	6.0 MG Tank at RH-034 [1,10]
	153.1	2.0 MG Tank at OH-007 [1,10]
	655.1	
Water Quality Improvement Plan+ 11.1 MG Retention	257.1	Water Quality Improvement Plan
	550.6	11.1 MG Tunnel [1,10]
	807.8	
Water Quality Improvement Plan+ 17.8 MG Retention	257.1	Water Quality Improvement Plan
	587.1	17.8 MG Tunnel [1,10]
	844.3	
Water Quality Improvement Plan+ 23.9 MG Retention	257.1	Water Quality Improvement Plan
	614.7	23.9 MG Tunnel [1,10]
	871.8	
Water Quality Improvement Plan+ 33.4 MG Retention (100% CSO)	257.1	Water Quality Improvement Plan
	664.7	33.4 MG Tunnel [1,10]
	921.8	
Sewer Separation	**1,592.3**	Sewer Separation[1]

Notes
[1] PTPC "Project Total Probable Cost" in June 2008 dollars
[2] PTPC estimated from Engineer's estimated cost (O'Brien & Gere, 2008; Dvirka & Bartilucci, 2008a)
[3] Skimmer vessel purchase price
[4] Dredging to eliminate exposed sediments (9,700 cy) and place clean sand cap.
[5] Bulkhead replacement of 1,500 ft of 21-ft exposed face, tied-back bulkhead
[6] Periodic cleaning of OH-007 trap basin - insignificant capital cost
[7] Horizontally raked CSO screens, 200 MGD capacity
[8] Expand capacity to 30 MGD; replace force main, associated tunnel work
[9] Modernize flushing system
[10] 8,400-ft long tunnel, 100-ft deep, with access shafts, drop shafts, and dewatering facility

NYC_00007288
03082010_Gowanus_DEP_Prod DEP_E_PMP_00006085

7.4.1 Low Cost 1 – Periodic Skimming

The Low-Cost 1 scenario consists of periodic skimming as necessary to remove floatables in the Canal. This scenario represents a minimum additional investment by NYCDEP for water quality improvement management practices beyond those included in the Baseline scenario (such as attaining a wet-weather collection system capacity of twice design dry-weather flow). This scenario does not involve additional capture of combined sewage volume relative to the Baseline condition. A skimmer vessel of the type currently employed in Jamaica Bay would cost approximately $860,000, exclusive of operation and maintenance costs.

7.4.2 Low Cost 2 – Dredging and Periodic Skimming

The Low-Cost 2 scenario evaluates the benefits of adding dredging in Gowanus Canal to the periodic skimming of floatables practices, which comprise the Low-Cost 1 scenario presented above. Although the discharge characteristics of this scenario would still remain the same as in the Baseline condition, aesthetic uses of Gowanus Canal would be further improved by eliminating exposed CSO sediment mounds in the Canal that are both visually unattractive and a source of odors. Additional benefits of dredging may also result from the removal of poor quality substrate, which does not support a healthy benthic community, and the removal of a demand on water column dissolved oxygen.

As discussed previously in Section 7.3.6, dredging to eliminate the CSO sediment mounds that are exposed at low tides north of Sackett Street is estimated to cost $7.2 million, but replacement of deteriorating bulkheads, if necessary, could add up to $14.2 million, increasing the total cost of dredging to $21.4 million. The total PTPC for this alternative is therefore estimated to be $22.2 million.

7.4.3 Dredging and Floatables Control at Major CSOs

Further aesthetic benefits could be attained by adding direct floatables control at RH-034 and OH-007, which together account for over half of the total CSO discharge to the Canal in the Baseline condition (Table 3-11). As described in Section 7.3.5, the PTPC to install retrofitted horizontal screens at the Gowanus Pump Station (RH-034) is approximately $12.8 million, whereas controlling floatables at OH-007 through a program to operate and maintain the existing floatables trap would not require significant capital budget. Adding these costs to the above cost of $22.2 million for periodic skimming plus dredging (including bulkhead replacement) yields a PTPC of $35.1 million for this alternative. Again, this alternative would not reduce the volume or frequency of CSO discharges to the Canal.

7.4.4 Water Quality Improvement Plan

This alternative, which was developed as part of the USA study, incorporates the elements of the Gowanus Facilities Upgrade project (which are already in design) and adds to them measures addressing aesthetics issues in order to create a plan that is expected to satisfy all requirements of the Waterbody/Watershed Facility Plan. The elements of the Water Quality Improvement Plan are:

NYC_00007289
03082010_Gowanus_DEP_Prod DEP_E_PMP_00006086

- Continued implementation of programmatic controls (Sections 5.3 & 5.4)
- Reconstruction of the Gowanus Pump Station (Section 5.9.1 & 7.3.3)
- Modernization of the Gowanus Canal Flushing Tunnel (Section 5.9.2 & 7.3.4)
- Cleaning/inspection of the OH-007 floatables/solids trap (Section 7.3.5)
- Periodic waterbody floatables skimming (Section 7.3.5)
- Dredging to remove exposed sediment mounds (Section 7.3.6)

The reconstruction of the Gowanus Pump Station and the modernization of the Flushing Tunnel are expected to improve the modeled parameters: CSO volume and frequency, and receiving water concentrations of dissolved oxygen and pathogens. The cleaning of the OH-007 floatables/solids trap was not assumed to affect modeled parameters, such as sediment oxygen demand (SOD) or discharged CSO volume or frequency. Similarly, sensitivity analyses performed using the model indicated that non-aesthetic water-quality impacts associated with dredging would be minor. Therefore, the non-aesthetic water-quality impacts of the Water Quality Improvement Plan are identical to those associated with the Gowanus Facilities Upgrade project.

For the design (typical precipitation) year, the Water Quality Improvement Plan is expected to reduce CSO discharges to Gowanus Canal by 127 MG (34 percent) overall, and to reduce the number of CSO events to 47 from 75 (a 37 percent reduction). At the same time, the Plan enhances the circulation of the Canal and addresses aesthetics issues such as floatables and exposed sediment mounds.

The capital costs associated with the individual elements of the Water Quality Improvement Plan are summarized in Table 7-7. As shown, the total cost is $257.1 million, including an allowance of up to $14.2 million for bulkhead replacement, if required.

7.4.5 Water Quality Improvement Plan Plus 4 MG CSO Retention

This scenario evaluates the efficacy of augmenting the Water Quality Improvement Plan with 4 million gallons of CSO retention in the form of a storage tank serving RH-034, the largest remaining CSO discharge to the Canal, as described previously in Section 7.3.8. During the design (typical precipitation) year, this storage volume captures an additional 73 MG of CSO beyond the Water Quality Improvement Plan. Overall, the total CSO volume reduces to 177 MG, a 53 percent reduction from the 377 MG CSO in the Baseline condition. Although the tank completely captures an additional 15 CSO events, no reduction is accomplished at OH-007, and the number of CSO events remains unchanged at 47 per year.

The PTPC associated with a 4 MG tank storage facility is approximately $200.0 million. Adding the $257.1 million cost of the Water Quality Improvement Plan gives a total cost for this scenario of $457.1 million.

7.4.6 Water Quality Improvement Plan Plus 8 MG CSO Retention

This scenario builds upon the previous scenario by increasing the size of the tank at RH-034 and placing a second tank at the second-largest remaining CSO discharge, OH-007. In the design (typical precipitation) year, a 6 MG tank at RH-034 would capture 90 MG and a 2 MG tank at OH-007 would capture 42 MG, for a total capture of 132 MG beyond the Water Quality

NYC_00007290
03082010_Gowanus_DEP_Prod DEP_E_PMP_00006087

Improvement Plan. Overall, the CSO volume reduces to 118 MG, for a total CSO reduction of 69 percent from the Baseline. The number of overflow events is reduced to 11 per year at RH-034 and 16 per year at OH-007, but other CSOs discharge to the Canal up to 35 times per year.

The PTPC associated with a 6 MG tank at RH-034 and a 2 MG tank at OH-007 is approximately $398.0 million. Adding the $257.1 cost of the Water Quality Improvement Plan gives a total cost for this scenario of $655.1.

7.4.7 Water Quality Improvement Plan Plus 11.1 MG CSO Retention

This scenario builds upon the previous scenario by increasing the CSO retention to 11.1 MG with deep-tunnel storage. As described in Section 7.3.8, a 100-ft-deep tunnel running the 8,400 ft length of Gowanus Canal would accept CSO flows from each CSO via a system of drop shafts. A tunnel diameter of 15 ft would provide the specified storage capacity, and a dewatering facility would empty the contents to the 3rd Avenue Sewer for treatment at the Owls Head WPCP after the storm. In the design (typical precipitation) year, this retention facility would capture 169 MG beyond the Water Quality Improvement Plan. Overall, the CSO volume reduces to 81 MG, for a total CSO reduction of 78 percent from the Baseline. Because the tunnel accepts at least some flow from all CSO outfalls, the number of overflow events is reduced to 11 per year, an 85 percent reduction from the Baseline.

The PTPC associated with an 11.1 MG tunnel is approximately $550.6 million. Adding the $257.1 cost of the Water Quality Improvement Plan gives a total cost for this scenario of $807.8.

7.4.8 Water Quality Improvement Plan Plus 17.8 MG CSO Retention

Increasing the diameter of the 8,400-ft storage tunnel to 19 ft increases the storage capacity to 17.8 MG. During the design (typical precipitation) year, this scenario captures a total of 214 MG, an additional 45 MG of CSO beyond the previous scenario. Overall, the total CSO volume reduces to 36 MG, a 90 percent reduction from the 377 MG CSO in the Baseline condition. This scenario completely captures 3 additional CSO events, resulting in a total of 8 CSO events per year, a reduction of 89 percent from the Baseline.

The PTPC associated with the 17.8 MG storage facility is approximately $587.1 million, or about $36.5 million more than the 11.1 MG tunnel. Adding the $257.1 million cost of the Water Quality Improvement Plan gives a total cost for this scenario of $844.3 million.

7.4.9 Water Quality Improvement Plan Plus 23.9 MG CSO Retention

Increasing the diameter of the 8,400-ft storage tunnel to 22 ft increases the storage capacity to 23.9 MG. During the design (typical precipitation) year, this scenario captures a total of 236 MG, an additional 21 MG of CSO beyond the previous scenario. Overall, the total CSO volume reduces to 14 MG, a 96 percent reduction from the 377 MG CSO in the Baseline condition. This scenario completely captures 4 additional CSO events, resulting in a total of 4 CSO events per year.

NYC_00007291
03082010_Gowanus_DEP_Prod DEP_E_PMP_00006088

The PTPC associated with the 23.9 MG storage facility is approximately $614.7 million, or about $27.6 million more than the 17.8 MG tunnel. Adding the $257.1 million cost of the Water Quality Improvement Plan gives a total cost for this scenario of $871.8 million.

7.4.10 Water Quality Improvement Plan Plus 33.4 MG CSO Retention (100% CSO Abatement)

Increasing the diameter of the 8,400-ft storage tunnel to 26 ft increases the storage capacity to 33.4 MG. During the design (typical precipitation) year, this scenario captures the remaining 14 MG of CSO from the previous scenario. Overall, the total CSO volume reduces to 0 MG, a 100 percent reduction from the 377 MG CSO in the Baseline condition. Similarly, this scenario completely captures the remaining 4 additional CSO events, resulting in zero CSO events per year.

The PTPC associated with the 33.4 MG storage facility is approximately $664.7 million, or about $50.0 million more than the 23.9 MG tunnel. Adding the $257.1 million cost of the Water Quality Improvement Plan gives a total cost for this scenario of $921.8 million.

7.4.11 Sewer Separation

USEPA's CSO guidance recommends that CSO elimination by sewer separation or outfall relocation be considered when evaluating long-term CSO controls (USEPA, 1995). Within the use attainability framework, the sewer separation and 100 percent CSO abatement scenarios assist in realistically determining water quality attainability and representing a condition in which the urbanization of a watershed follows today's practice of separated-sewer construction for stormwater conveyance and disposal. Long-term control planning guidance (USEPA, 1995) states that "..if a municipality evaluates sewer separation as an alternative, it should consider the impact of increased storm water loads on receiving waters." Therefore, this alternative evaluates the impact of removing sanitary sewage from discharges to the Canal, but including all generated rainfall runoff as stormwater discharges to the Canal. Relative to the Baseline condition, this sewer separation more than doubles the total wet-weather discharge volume to the Canal (to 1,507 MG from 452 MG). Loadings of TSS and BOD were projected to increase by 204 and 110 percent, respectively, while loadings of total coliform, fecal coliform and enterococci loads were projected to decrease to 18, 15, and 73 percent of Baseline levels, respectively. The estimated PTCP of sewer separation is $1,592 million.

7.5 PERFORMANCE-COST ANALYSIS OF ALTERNATIVES

The CSO Policy (USEPA, 1994a) expects that long-term CSO control planning will "consider a reasonable range of alternatives" that would achieve a range of CSO control levels, up to 100 percent capture. The Policy further states that the "analysis of alternatives should be sufficient to make a reasonable assessment of cost and performance," and that the selected alternative must provide "the maximum pollution reduction benefits reasonably attainable." For the alternatives presented in Section 7.4, an evaluation of cost and performance was conducted in to assist in the alternative selection.

Figure 7-13 presents a graphic representation of the performance and cost of the evaluated alternatives. The upper panel shows the performance, in terms of CSO volume and number of events, versus cost, where each alternative is represented as a point along a curve

NYC_00007292
03082010_Gowanus_DEP_Prod DEP_E_PMP_00006089

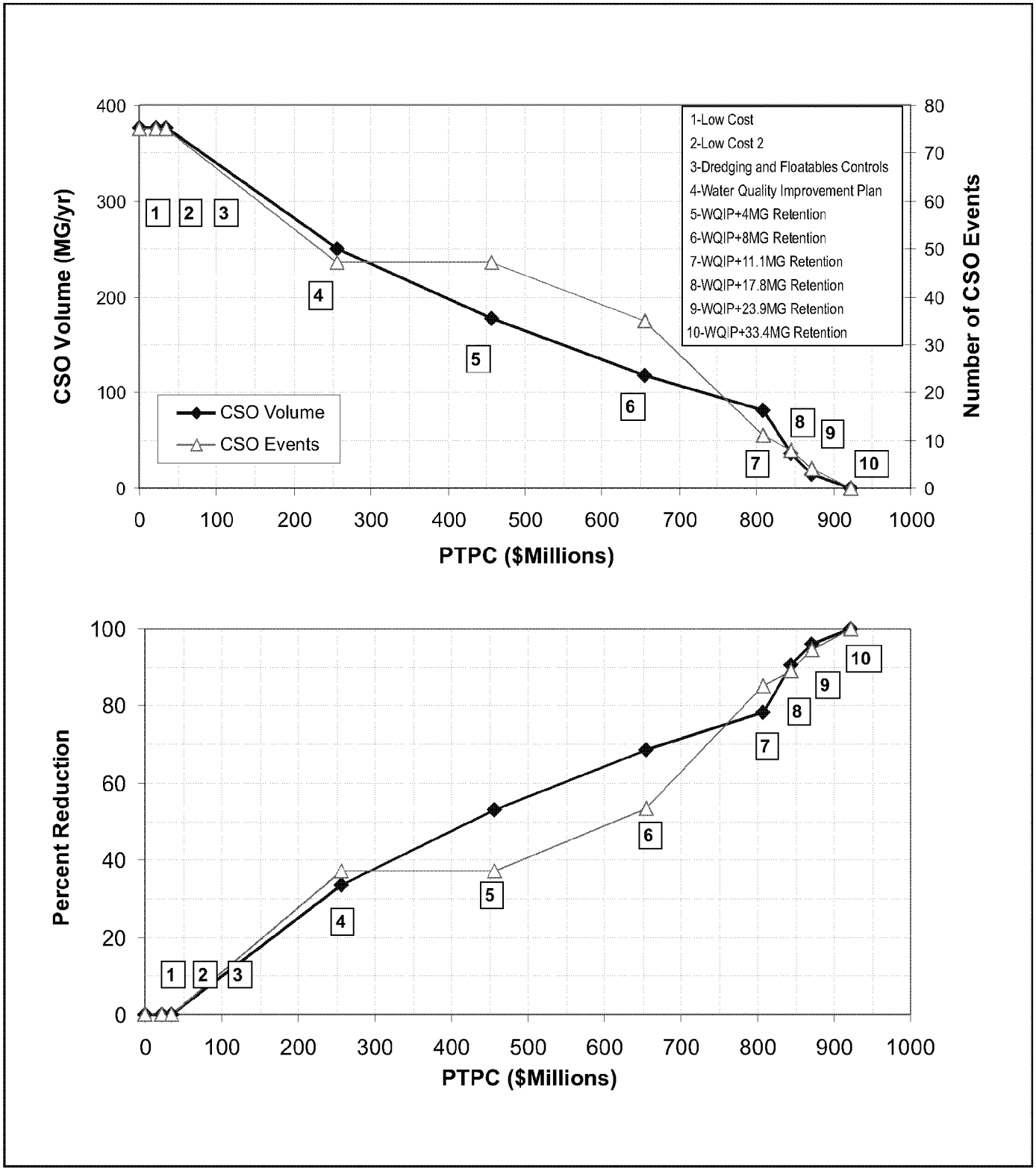

New York City
Department of Environmental Protection

CSO Discharge Reduction vs. Cost for Evaluated Alternatives

Gowanus Canal Waterbody/Watershed Facility Plan

FIGURE 7-13

connecting all of the alternatives from the least costly/effective to the most costly/effective. The blue line/closed triangles represent calculated CSO volume and the red line/open triangles represent number of CSO events (scale on right side). As shown, successive alternatives represent higher levels of CSO control and higher costs. The alternatives reduce the annual CSO volume from 377 MG to 0 MG, and the number of CSO events from 75 to 0, for costs ranging up to $921.8 million. The lower panel is similar, except that percentage reduction from Baseline CSO volume and number of CSO events is shown. The percentage reductions range from zero to 100 percent.

The cost of additional tunnel storage adds a large marginal cost to the controls of the Water Quality Improvement Plan, with a relatively small incremental cost for additional retention capacity. However, as discussed below in Section 7.7, the Water Quality Improvement Plan represents a cost-effective point of control beyond which additional water quality benefits are not realized.

7.6 WATER QUALITY AND USE BENEFITS OF ALTERNATIVES

To complete the assessment of alternatives, an evaluation must be made of whether and how cost-effectively each alternative achieves water quality and water use objectives. According to the CSO Policy, a selected alternative must be adequate to meet water quality standards and designated uses unless those standards and uses are unattainable through CSO control, unless water quality standards or uses cannot be met through CSO control.

7.6.1 Dissolved Oxygen

Figure 7-14 presents water quality cost-benefit curves that depict projected water quality benefits versus cost for each evaluated alternative. The figure presents projected annual attainment of various dissolved oxygen criteria for Gowanus Canal. Here, water quality benefit is determined as the projected percentage of hours during the year that attain either the applicable existing NYSDEC Class SD criterion or the IEC Class B-1 criterion. As shown, the selected Water Quality Improvement Plan clearly represents a "knee-of-the-curve," with significant improvement from lesser alternatives, but little or no benefit realized from additional controls—regardless of cost. The Class SD criterion (never less than 3.0 mg/L) is projected to be met at all times for the Water Quality Improvement Plan and successive alternatives. The IEC Class B-1 criterion (never less than 4.0 mg/L) is projected to be met at least 93 percent of the time (or more, depending on location within the Canal) for the Water Quality Improvement Plan. It is important to note that no alternative—not even 100 Percent CSO Abatement—improves attainment of this criterion more than 1 percent beyond the Water Quality Improvement Plan.

7.6.2 Aesthetics

Aesthetics issues such as floatables and odors are difficult to quantify. With respect to floatables, each of the alternatives considered provides an additional level of control. The "Low-Cost" alternatives include only periodic, open-water skimming of the Canal. While this alternative would help to control the levels of floatables in the Canal, it does not reduce the discharge of these materials into the Canal. The "Environmental Dredging and Floatables Control at Major CSOs" alternative eliminates floatables discharges in the design (typical) precipitation year from the Gowanus Pump Station (RH-034, representing over 60 percent of the

NYC_00007294
03082010_Gowanus_DEP_Prod
DEP_E_PMP_00006091

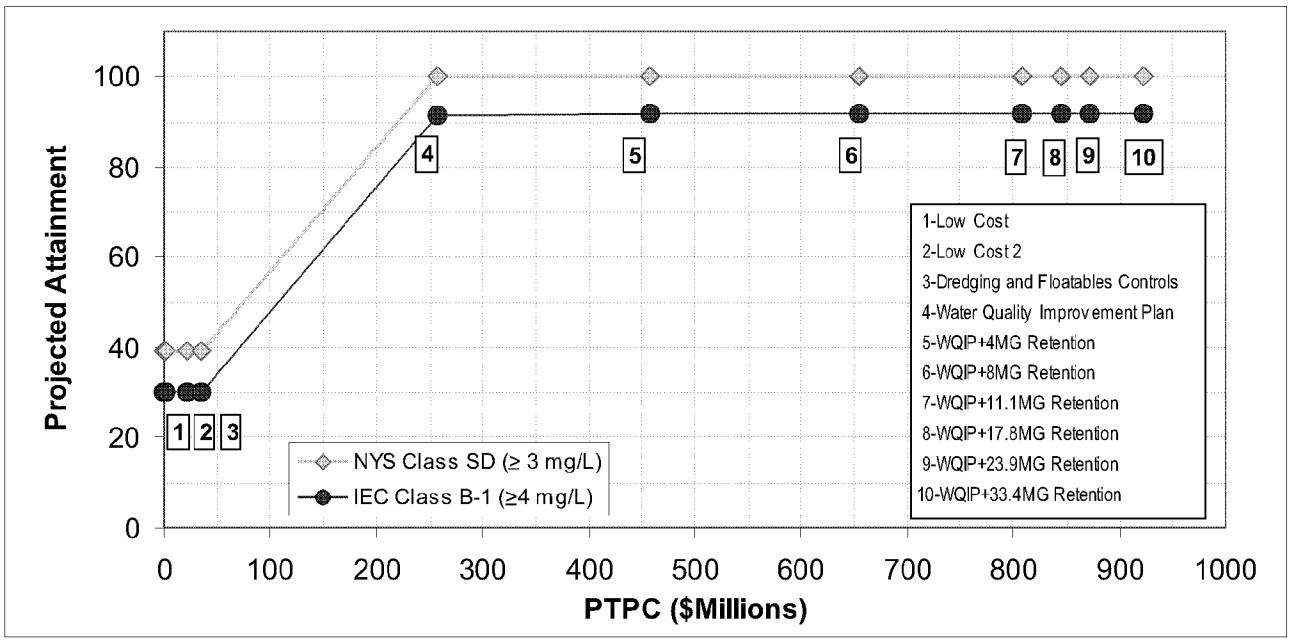

New York City
Department of Environmental Protection

Projected Attainment of Dissolved Oxygen Criteria vs. Cost for Evaluated Alternatives

Gowanus Canal Waterbody/Watershed Facility Plan

FIGURE 7-14

Baseline condition CSO discharge to the Canal), and also controls floatables discharged from OH-007 (representing another 22 percent of CSO discharges). The Water Quality Improvement Plan further reduces the possibility of floatables discharges from the Gowanus Pump Station by increasing the pumping capacity of the station. Adding CSO retention facilities further reduces floatables discharges through the capture of CSO volumes.

With respect to the control of odors, the elimination of CSO sediment mounds, the improvement of dissolved oxygen levels, and to some extent the reduction of CSO discharges can all contribute to the reduction of odors. Though the "Low-Cost 1" alternative does not address any of these controls, the "Low-Cost 2" alternative and all subsequent alternatives do include the elimination of the CSO sediment mounds at the head of the Canal. This element is expected to provide the greatest effect in reducing odors. The "Environmental Dredging and Floatables Control at Major CSOs" alternative, however, is not expected to improve dissolved oxygen or to reduce CSO discharges. The Water Quality Improvement Plan alternative is expected to greatly improve dissolved oxygen, primarily through the modernization of the Flushing Tunnel, and to significantly reduce CSO discharges, both of which will also contribute to reduced odors. Although adding CSO retention facilities will further reduce CSO discharges, these alternatives are not expected to improve dissolved oxygen levels and hence may not significantly improve odors.

7.6.3 Indicator Bacteria

Gowanus Canal's SD classification is not suited to contact recreational uses and no bacteria standards apply. However, the Water Quality Improvement Plan, CSO retention, and Sewer Separation alternatives are projected to improve the levels of indicator bacteria in the Canal. These improvements are shown graphically in Appendix D.

7.6.4 Summary

In summary, the water quality benefit versus cost curve demonstrates that the Water Quality Improvement Plan represents the most cost-effective alternative to attain existing water quality standards and designated uses. This level of control is projected to provide attainment of higher dissolved oxygen criteria most of the time. Higher levels of control are not projected to further improve water quality.

7.7 CRITERIA ATTAINMENT WITH SELECTED ALTERNATIVES

To further clarify how the Water Quality Improvement Plan compares to the maximum levels of CSO control, this section compares the projected attainment of applicable water-quality criteria for the 100 Percent CSO Abatement, Complete Sewer Separation, Water Quality Improvement Plan, and Baseline alternatives. Table 7-8 summarized the projected attainment of dissolved oxygen criteria. Additional, supplemental graphics are presented in Appendix D.

With respect to the existing, applicable NYS Class SD dissolved oxygen standard of never-less-than 3 mg/L, all three evaluated alternatives are projected to attain the criterion 100 percent of the time—a significant improvement over the Baseline's 39 percent attainment. Notably, three is no benefit gained from the more expensive 100 Percent CSO Abatement or Complete Sewer Separation alternatives.

NYC_00007296
03082010_Gowanus_DEP_Prod DEP_E_PMP_00006093

With respect to the IEC Class B-1 criterion of never-less-than 4 mg/L, all three evaluated alternatives provide significant improvements over the Baseline's 30 percent attainment, but none is projected to attain the criterion 100 percent of the time. The 100 Percent CSO Abatement alternative provides a 1 percent margin over the Water Quality Improvement Plan and Complete Sewer Separation alternatives.

Table 7-8. Projected Attainment[1] of Water Quality Standards and Criteria with Selected Alternatives

Dissolved Oxygen Criterion[2]	Baseline	100% CSO Abatement	Water Quality Improvement Plan	Sewer Separation
NYSDEC Class SD (≥ 3 mg/L)	39	100	100	100
IEC Class B-1 (≥ 4 mg/L)	30	92	91	91

[1] Percent of hours that minimum dissolved oxygen criterion is attained for entire length of Canal.
[2] Annual compliance projected for design (typical precipitation) year

7.8 DISSOLVED OXYGEN COMPONENT ANALYSIS

As noted in the previous subsection, even complete abatement of CSOs is not projected to result in dissolved oxygen levels that are never less than 4.0 mg/L. With 100 percent CSO abatement, dissolved oxygen levels along the length of the Canal are projected to drop below 4.0 mg/L approximately 8 percent of all hours during the year; this figure is about 9 percent with the Gowanus Canal Water Quality Improvement Plan.

Model projections were developed to determine the relative importance of the various pollutant sources impacting Gowanus Canal dissolved oxygen levels under the Water Quality Improvement Plan. These sources are: the remaining CSOs discharging to Gowanus Canal under the Water Quality Improvement Plan, all stormwater sources (including both storm sewers and overland runoff from unsewered areas), Buttermilk Channel (from which 215 MGD will be pumped directly to the head of the Canal, per the improvements to be made under the Gowanus Facilities Upgrade project), and Gowanus Bay (which has significant tidal exchange with the Canal as an adjacent waterbody). The analysis accounted for the influence of dissolved oxygen concentrations and biochemical oxygen demanding material in discharged flow and in adjacent water bodies, and accounted for the impact of solids from these sources on sediment oxygen demand in the Canal. All impacts associated with a particular source are attributed to that source. This analysis determined a "snapshot" of the impact of each of these sources on dissolved oxygen in the Canal at a particular time during the design precipitation year used for the projections.

Figure 7-15 presents the impact of each of these factors on dissolved oxygen concentrations along the length of the Canal. The upper panel presents the impacts at the hour that the lowest dissolved oxygen concentration was projected in the Canal, on September 14. The lower panel presents the impacts at a time during a different period (May 18) associated with a large storm input. As shown, the relative impacts of the various sources are similar in both

NYC_00007297
03082010_Gowanus_DEP_Prod
DEP_E_PMP_00006094

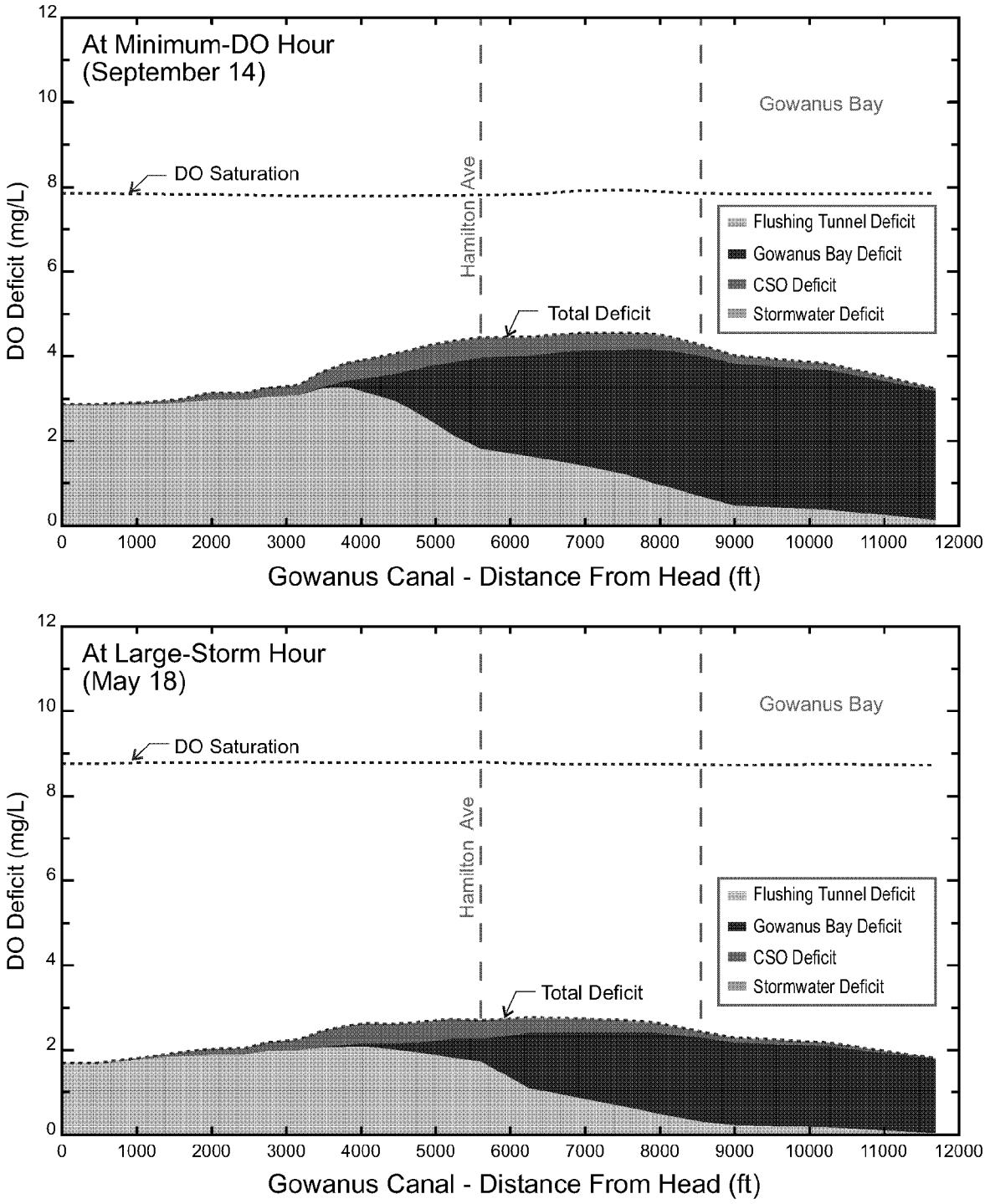

New York City
Department of Environmental Protection

Gowanus Canal Waterbody/Watershed Facility Plan

Components of Dissolved Oxygen Deficit Remaining With Water Quality Improvement Plan

FIGURE 7-15

cases; the principle difference is the waterbody temperature and the associated dissolved oxygen deficit.

As shown in the upper panel, the hour of minimum dissolved oxygen (about 3.4 mg/L) corresponds to an oxygen saturation of about 7.8 mg/L and a maximum total oxygen deficit of nearly 4.5 mg/L at a location just downstream of Hamilton Avenue. This maximum deficit is primarily associated with the model boundaries, and to a lesser extent, CSO loads. Stormwater inputs do not significantly impact dissolved oxygen. Together, Buttermilk Channel and Gowanus Bay account for 90 to 100 percent of the deficit in the Canal, with Buttermilk Channel strongly influencing the Canal upstream of Hamilton Avenue, and Gowanus Bay strongly influencing the Canal downstream of Hamilton Avenue. At Hamilton Avenue, the impact from each boundary is roughly equal, totaling about 4.0 mg/L, but peaking at around 4.2 mg/L slightly downstream. Considering the 7.8 mg/L oxygen saturation, these boundary-related deficits would prevent the Canal from achieving never less than 4.0 mg/L dissolved oxygen even with no CSO inputs.

The lower panel presents a similar view of the deficit components for a different period associated with a large storm event. The trends are similar to the critical dissolved oxygen case discussed above, though here the dissolved oxygen saturation is higher (about 8.4 mg/L) and the deficit associated with the boundaries is lower. Though the deficit associated with CSOs is roughly the same, it represents a higher portion of the total deficit than it did under the critical dissolved oxygen case.

7.9 TRANSFER OF CSO TO OTHER WATERBODIES

Elements of the Gowanus Facilities Upgrade project and, by incorporation, the Water Quality Improvement Plan, act to reduce CSO discharges to and increase flushing of pollutants from Gowanus Canal. However, these actions also tend to transfer CSO and CSO pollutants to other waterbodies. This subsection addresses both the quantity of CSO transferred to other waterbodies, and the projected impacts of these transferred CSOs and other actions of the Water Quality Improvement Plan on those waterbodies.

The Gowanus Water Quality Improvement Plan will not impact discharged volumes or frequencies from outfalls within the Owls Head WPCP service area. Table 7-9 and Figure 7-16 present the projected discharges from all CSO outfalls within the Red Hook WPCP service area. With respect to the Baseline Condition, the Gowanus Water Quality Improvement Plan is projected to decrease annual CSO discharges to Gowanus Canal by 127 MG and to Gowanus Bay/Upper New York Bay by 9 MG, while simultaneously increasing flows treated at the Red Hook WPCP by 93 MG. The Plan is projected to increase discharges to Atlantic Basin by 9 MG, to Buttermilk Channel by 9 MG, and to the East River by 21 MG. Overall, the Plan is projected to decrease the annual CSO volume discharged from the Red Hook WPCP service area by 95 MG, with a shift of CSO from Gowanus Canal to the East River and Buttermilk Channel. As described below, this shift measurably improves Gowanus Canal, but does not significantly impact Gowanus Bay, Upper New York Bay, Buttermilk Channel, or the East River, where natural tidal exchange and circulation provide much higher assimilative capacities than Gowanus Canal.

NYC_00007299
03082010_Gowanus_DEP_Prod
DEP_E_PMP_00006096

Table 7-9. Annual CSO Discharge (MG) to Gowanus Canal and Adjacent Waterbodies

CSO Outfall	Baseline	Gowanus Plan	Change From Baseline to Gowanus Plan	Receiving Water
RH-034	121.1	127.0	5.8	Gowanus Canal
RH-033	0.2	0.2	0.0	Gowanus Canal
RH-038	0.9	1.0	0.0	Gowanus Canal
RH-037	0.5	0.5	0.0	Gowanus Canal
RH-036	1.6	1.6	0.0	Gowanus Canal
OH-005	0.7	0.7	0.0	Gowanus Canal
OH-007	69.4	69.4	0.0	Gowanus Canal
RH-035	111.3	3.4	-108.0	Gowanus Canal
RH-031	35.3	10.6	-24.7	Gowanus Canal
OH-006	12.6	12.6	0.0	Gowanus Canal
OH-024	23.4	23.5	0.1	Gowanus Canal
RH-030	18.3	9.1	-9.2	Gowanus Bay
OH-023	0.7	0.8	0.1	Gowanus Bay
OH-004	1.0	1.0	0.0	Gowanus Bay
RH-029	2.1	2.1	0.0	Upper NY Bay
RH-028	96.5	73.9	-22.6	Buttermilk Channel
RH-025	5.4	7.4	2.1	Atlantic Basin
RH-024	1.9	3.8	1.8	Atlantic Basin
RH-023	1.8	4.1	2.3	Atlantic Basin
RH-022	2.4	5.5	3.1	Atlantic Basin
RH-019	13.4	22.0	8.6	Buttermilk Channel
RH-020	0.1	0.6	0.4	Buttermilk Channel
RH-018	4.3	8.8	4.6	Buttermilk Channel
RH-016	17.9	34.2	16.4	Buttermilk Channel
RH-014	19.7	21.9	2.1	Buttermilk Channel
RH-013	0.2	0.3	0.1	Buttermilk Channel
RH-011	2.9	3.8	0.9	East River
RH-010	0.3	0.3	0.1	East River
RH-012	8.3	10.3	2.0	East River
RH-009	1.9	2.5	0.5	East River
RH-008	2.4	2.8	0.4	East River
RH-007	1.4	1.7	0.3	East River
RH-006	7.8	7.9	0.2	East River
RH-005	153.0	169.4	16.5	East River
RH-003	0.2	0.2	0.0	East River
RH-002	0.0	0.0	0.0	East River
RH-040	37.2	38.8	1.6	East River
Summary by Waterbody				
Subtotal	377	250	-127	Gowanus Canal
Subtotal	22	13	-9	Gowanus Bay/Upper NY Bay
Subtotal	152	162	10	Buttermilk Channel
Subtotal	11	21	9	Atlantic Basin
Subtotal	215	238	22	East River
Total	**778**	**683**	**-95**	**Overall**

NYC_00007300
03082010_Gowanus_DEP_Prod
DEP_E_PMP_00006097

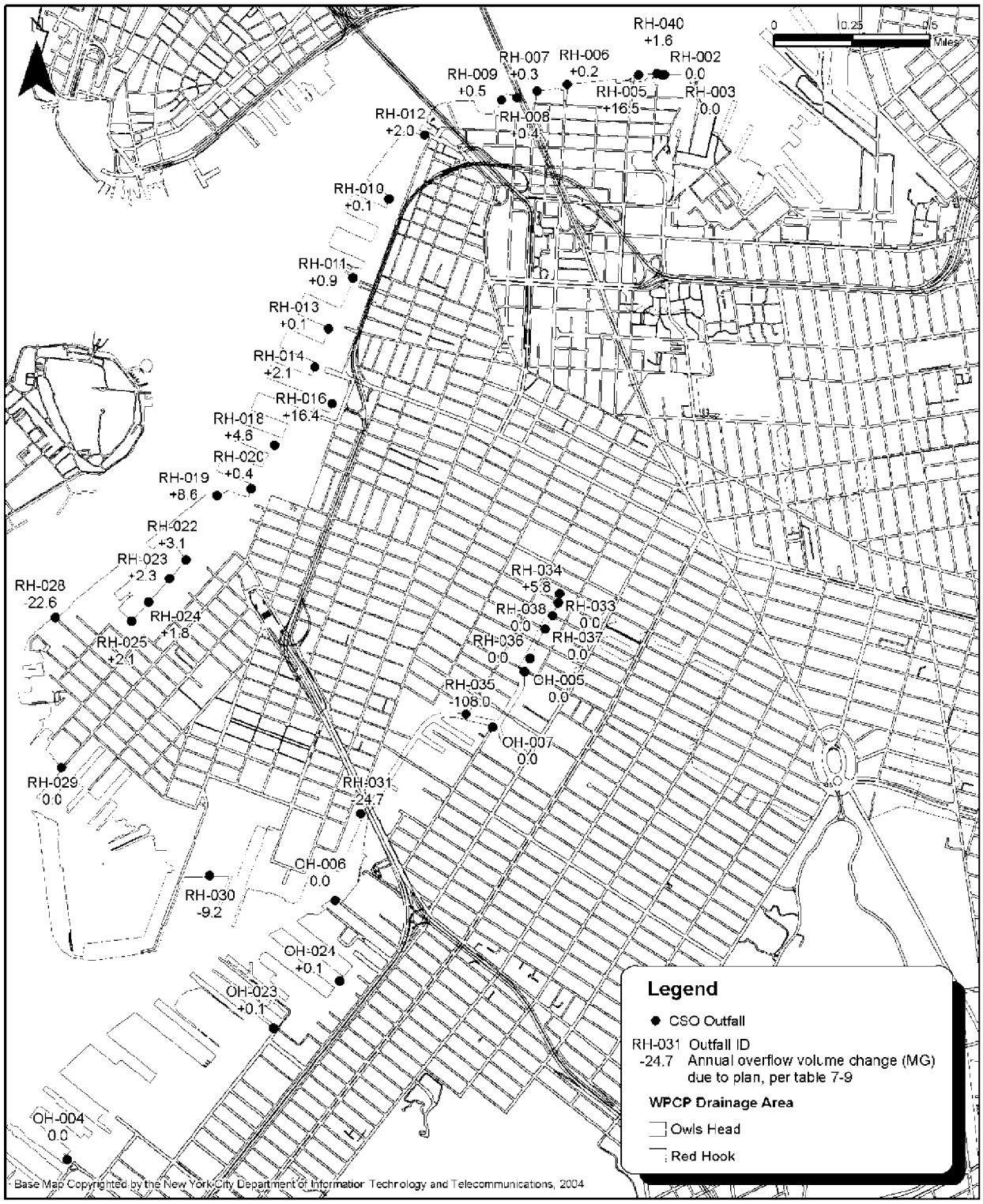

Locations and Changes in Annual Discharge Volumes of CSO Outfalls Impacted by the Gowanus Canal Water Quality Improvement Plan

New York City
Department of Environmental Protection

Gowanus Canal Waterbody/Watershed Facility Plan

FIGURE 7-16

As presented in the East River and Open Waters Waterbody/Watershed Facility Plan Report (June 2007), the maximum impact of all CSOs citywide on dissolved oxygen is less than 0.20 mg/L in Upper New York Bay/Buttermilk Channel, and less than 0.25 mg/L in the lower East River. The increases in CSO discharges to Buttermilk Channel and the lower East River represent 10 to 11 percent of the total CSO discharge to these waterbodies from just the Red Hook service area, and an even smaller percentage of the total volume if the additional CSO from lower Manhattan is considered. Therefore, the impact on dissolved oxygen would be less than 0.025 mg/L. Similarly, the impact on pathogens is also small and does not affect the attainment of pathogen standards in Gowanus Bay, the East River, or Buttermilk Channel.

7.10 PROTECTION OF SENSITIVE AREAS

As discussed in Section 4.7, NYSDEC included Gowanus Canal on a list of sensitive areas because it is a waterbody targeted for a regional watershed management plan. Per federal CSO policy, EPA expects a permittee's CSO LTCP to give the highest priority to controlling overflows to sensitive areas. For such areas, the CSO LTCP should consider control alternatives that (a) eliminate the CSO; (b) relocate the outfall away from the sensitive area; or (c) provide a level of treatment necessary to meet water-quality standards for full protection of existing and designated uses. As presented earlier in this section, this waterbody/watershed planning effort evaluated complete elimination of CSO discharges through both CSO retention for treatment and through complete sewer separation. Reduction of CSO discharges through redirection of CSO flow and other means were also evaluated as part of the Water Quality Improvement Plan and other alternative scenarios. Attainment of applicable water-quality standards and designated uses is projected to be attained with the Water Quality Improvement Plan. As such, no further evaluation of controls is necessary in this waterbody/watershed planning effort.

7.11 ESTABLISHMENT OF WATERBODY/WATERSHED FACILITY PLAN

In summary, the Water Quality Improvement Plan alternative is projected to achieve water quality that is significantly improved versus the Baseline condition and that meets or exceeds the applicable NYS water quality standards and use criteria. No alternative was projected to achieve the IEC criterion for Class B-1 waters for dissolved oxygen of greater than 4.0 mg/L 100 percent of the time, although the Water Quality Improvement Plan is projected to achieve this level 93 percent of the time. This level of improvement is virtually the same that projected for the much more costly 100 Percent CSO Abatement alternative (94 percent). The Sewer Separation alternative, which was the most costly alternative evaluated, is projected to achieve dissolved oxygen results that are similar to the 100 Percent CSO Abatement and Water Quality Improvement Plan alternatives. However, Sewer Separation is not projected to achieve similar water quality improvement for indicator bacteria, particularly enterococci, for which projections with Sewer Separation showed degradation below the Baseline condition.

Because the Water Quality Improvement Plan alternative is projected to cost-effectively comply with the applicable NYS water quality standards and use criteria, it is herein selected as the "Waterbody/Watershed Facility Plan."

NYC_00007302
03082010_Gowanus_DEP_Prod DEP_E_PMP_00006099

8.0 Waterbody/Watershed Facility Plan

Gowanus Canal received remedial action as early as 1911, when the Flushing Tunnel was originally activated in an attempt to reduce noxious odors emanating from the Canal. Since then, actions to further remediate water quality in the Canal have met with varying levels of success. The efforts of the NYCDEP to develop an approach to achieve the goals of the CWA have culminated herein with the development of a Waterbody/Watershed Facility Plan that recognizes achieving water quality objectives will require not only a reduction in CSO discharges, but also in-stream mitigation measures. The multi-faceted approach incorporates several cost-effective engineering solutions with demonstrable positive impacts on water quality, including increased dissolved oxygen concentrations, decreased coliform concentrations, and reductions in the deleterious aesthetic consequences of CSO discharges such sediment mounds, nuisance odors and floatables. The recommended approach also maximizes utilization of the existing collection system infrastructure and treatment of combined sewage at the Red Hook and Owls Head WPCPs.

The subsections that follow present the CSO controls recommended to attain water-quality criteria and achieve the use goals for Gowanus Canal. Some additional assessments, required prior to implementation of some CSO controls, are also presented. Results of these assessments, which potentially include post-construction monitoring, sewer and/or water-quality monitoring, pilot testing, detailed facility planning, preliminary design, etc., could require that the proposed controls be refined and adapted so that the fully implemented program achieves the goals of the Waterbody/Watershed Facility Plan. Post-construction monitoring, discussed in detail in Section 8.5, is an integral part of the Plan and is the basis of the adaptive-management approach planned for Gowanus Canal.

8.1 PLAN COMPONENTS

The components of the Waterbody/Watershed Facility Plan for Gowanus Canal are listed as follows:

- Continued implementation of programmatic controls;
- Modernization of the Gowanus Canal Flushing Tunnel;
- Reconstruction of the Gowanus Wastewater Pump Station;
- Cleaning/inspection of the OH-007 floatables/solids trap;
- Periodic waterbody floatables skimming; and,
- Dredging.

Locations of the selected alternatives for the Waterbody/Watershed Facility Plan are shown on Figure 8-1. Costs of the selected alternatives were summarized in Table 7-7. The total estimated cost of the selected alternatives is from $251.4 million to $257.1 million, depending on the need for bulkhead replacement, and not including the O&M costs associated with periodic skimming and inspection/cleaning of the OH-007 floatables/solids chamber. These planning-level cost estimates are in addition to the NYCDEP's previously incurred cost of $11.1 million to implement the Gowanus Canal elements of the Inner Harbor CSO Facility Plan.

NYC_00007303
03082010_Gowanus_DEP_Prod
DEP_E_PMP_00006100

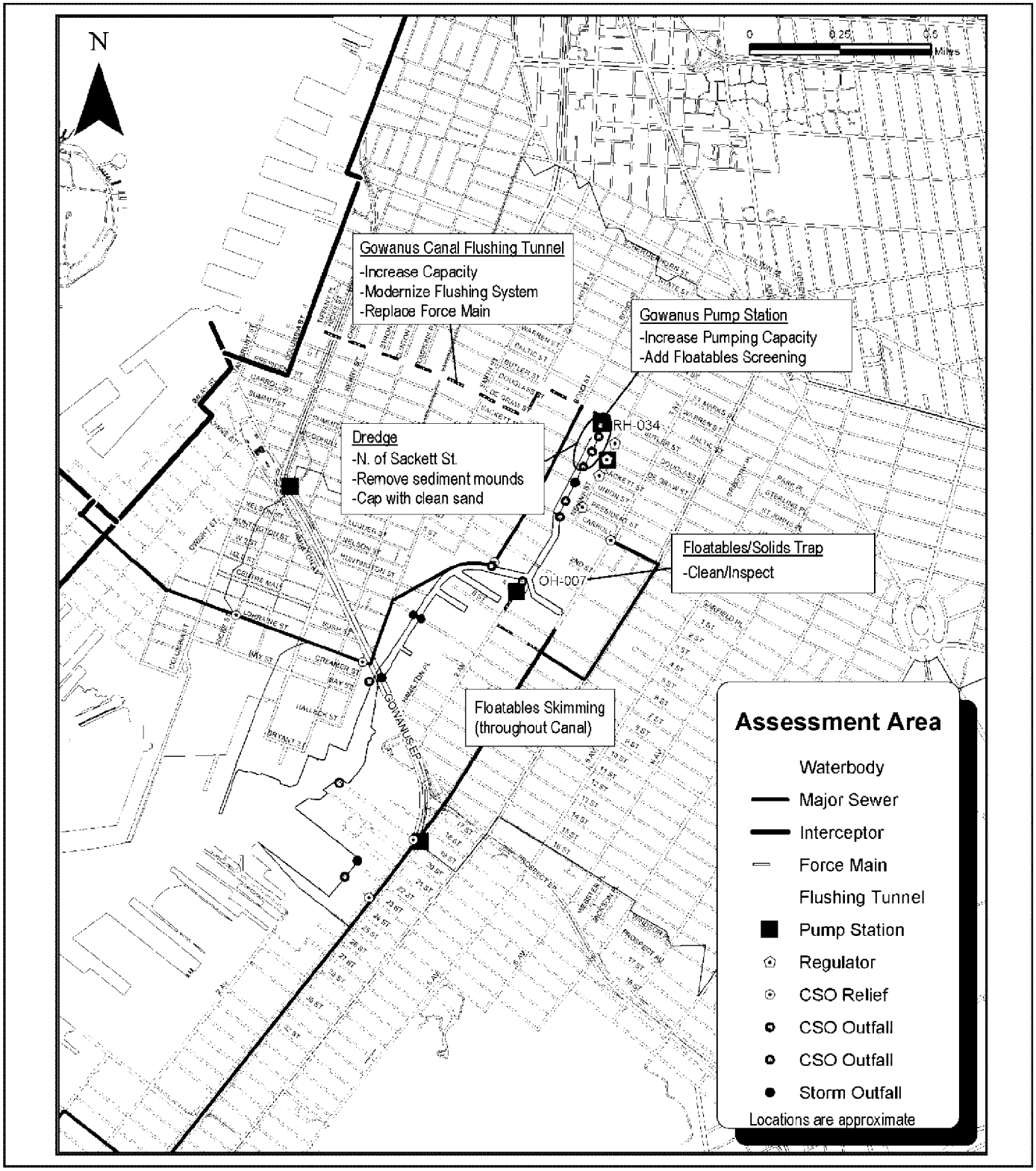

New York City
Department of Environmental Protection

Locations of Waterbody/Watershed Facility Plan Components

Gowanus Canal Waterbody/Watershed Facility Plan

FIGURE 8-1

8.1.1 Continued Implementation of Programmatic Controls

As discussed in detail in Section 5.0, NYCDEP currently operates several programs designed to reduce CSO to a minimum and provide treatment levels appropriate to protect waterbody uses. As the effects of the LTCP become understood through long-term monitoring, ongoing programs will be routinely evaluated based on receiving water quality considerations. Floatables reduction plans, targeted sewer cleaning, real-time level monitoring, and other operations and maintenance controls and evaluations will continue, in addition to the following:

- The 14 BMPs for CSO control required under the City's 14 SPDES permits. In general, the BMPs address operation and maintenance procedures, maximum use of existing systems and facilities, and related planning efforts to maximize capture of CSO and reduce contaminants in the combined sewer system, thereby reducing water quality impacts.

- Sustainable Stormwater Management – The NYCDEP will continue to develop green solutions for stormwater management and the programmatic implementation of sustainable stormwater practices in cooperation with other City agencies and the Mayor's Office of Long-Term Planning and Sustainability. Once New York City has developed a City-Wide program that includes sustainable practices, then the NYCDEP will incorporate those practices in a future modification to the current Waterbody/Watershed Facility Plan, either when the Plan is converted to a drainage-basin specific LTCP, or when the subsequent City-Wide LTCP is developed.

- The City-Wide Comprehensive CSO Floatable Plan (HydroQual, 2005b and 2005c) provides substantial control of floatables discharges from CSOs throughout the City and provides for compliance with appropriate NYSDEC and IEC requirements. Like the Waterbody/Watershed Facility Plan, the Floatables Plan is a living program that is expected to change over time based on continual assessment and changes in related programs.

8.1.2 Modernization of the Gowanus Canal Flushing Tunnel

The main elements of the Gowanus Canal Flushing Tunnel modernization are replacing the Flushing Tunnel pumping system and improving conveyance in the Flushing Tunnel. Replacement of the original pumping system—a single propeller within the tunnel itself—with a new system of multiple, redundant axial-flow pumps that can be changed out individually without interrupting pumping operations, will eliminate shutdowns at low tide and will substantially reduce shutdowns for maintenance and repairs. Furthermore, the conveyance capacity of the Flushing Tunnel itself will be expanded by increasing the cross-sectional area available for flow at an existing constriction in the tunnel.

The Gowanus Canal Flushing Tunnel modernization will increase the amount of water being conveyed from Buttermilk Channel to the head of Gowanus Canal. Overall, the modernization will increase the average daily pumping rate by 40 percent, to 215 MGD from 154 MGD. During high tide, the pumping rate will increase to 252 MGD from 195 MGD, and during low tide the pumping rate will increase to 175 MGD from as low as 0 MGD. This will improve

NYC_00007305
03082010_Gowanus_DEP_Prod DEP_E_PMP_00006102

circulation throughout the Canal and will substantially improve water quality and aesthetic conditions. The modernization of the flushing system will also provide equipment redundancy and improve reliability, thereby minimizing shut downs.

The Gowanus Canal Flushing Tunnel modernization is being implemented as part of the Gowanus Facilities Upgrade Project (Sections 5.9 and 7.3.4) at a PTPC of $83.2 million.

8.1.3 Reconstruction of the Gowanus Wastewater Pump Station

The Gowanus Pump Station reconstruction will increase pump station capacity, restore force main flow, and add floatables screening at RH-034, which will represent over half the CSO flow to Gowanus Canal upon implementation of the Waterbody/Watershed Facility Plan. The increase in pump station capacity to 30 MGD represents a nearly 50 percent increase in design flow to the force main, though only a slight increase beyond its current 28.5 MGD capacity pumping to the overburdened Bond Lorraine Sewer. Replacing the currently inoperable force main with a new, more reliable and higher-capacity conduit will restore force main flow to the Columbia Street Interceptor and will reduce overflows from the Bond Lorraine Sewer to the Canal from RH-035 and RH-031 by 132 MG annually—a reduction of over 90 percent from these locations. In addition, this work will also reduce a constriction in the Flushing Tunnel by removing the wastewater force main from the portion of the Flushing Tunnel where the Columbia Street Interceptor already limits the flow area, as mentioned in Section 8.1.2 above. Last, a CSO-floatables screening system will be installed to provide treatment of all CSO discharges to the Canal from RH-034 for the design (typical) precipitation year.

Overall, this element of the Waterbody/Watershed Facility Plan will decrease CSOs to Gowanus Canal by 127 MG (34 percent) annually from the Baseline condition, and will provide screening for 32 percent of the annual CSO discharge. This will improve water quality and aesthetic conditions in the Canal. These reconstruction activities, which are being implemented as part of the Gowanus Facilities Upgrade described in Section 5.9, are estimated to have a PTPC of $151.7 million.

8.1.4 Inspection/Cleaning of the OH-007 Floatables/Solids Trap

Under the Waterbody/Watershed Facility Plan, CSO discharges from OH-007 represent about 28 percent of the total to Gowanus Canal in a typical year. A chamber measuring 35 ft wide by 70 ft long and featuring a baffle/weir combination intended to prevent the discharge of floatables and settleable solids is installed in the sewer line just upstream of the outfall. Over time, floatables and settleable solids can build up in the chamber and can reduce the effectiveness of the trap device. Periodic inspections of material buildup within the trap, particularly in the area of the weir/baffle combination, as well as post construction monitoring of floatables in the Canal will help to ensure that the trap remains functional.

The NYCDEP will initiate programmatic inspection/cleaning of the trap chamber. A program of frequent inspection will be performed initially to develop an understanding of how quickly the trap accumulates materials. Monthly inspections made from the surface and involving probing to determine the depth of accumulated materials would be performed to establish accumulation rates within the trap. Additional inspections following severe wet-weather events, such as a once-in-ten-year storm, may also be made to establish the impact of

NYC_00007306
03082010_Gowanus_DEP_Prod DEP_E_PMP_00006103

such events on the accumulated materials. Cleaning to remove accumulated materials from the chamber would be scheduled based on the results of the inspections. For example, if the inspections show that material accumulation rates begin to decrease, this could indicate that the optimum retention has been reached and materials are beginning to wash through the chamber, and hence cleaning should be performed to maintain optimal removal performance. Once the accumulation rates have been sufficiently characterized, and again in the future as deemed necessary to respond to seasonal or other long-term changes, the inspection and/or cleaning frequency can be modified as appropriate.

This plan element does not involve a significant capital expenditure. The NYCDEP performed an initial cleaning of the trap in April 2006 and an initial inspection in June 2006.

8.1.5 Periodic Waterbody Floatables Skimming

As discussed above, floatables discharges to Gowanus Canal will be substantially reduced with the continued implementation of city-wide programmatic controls, the reduction in CSO discharges to the Canal from the Bond-Lorraine Sewer, and the floatables controls being implemented at the major CSO outfalls (RH-034 and OH-007). Once the reconstruction of the Gowanus Pump Station is completed and the CSO floatables screening system is on-line, the interim floatables containment boom located at Sackett Street in Gowanus Canal will be removed, and the NYCDEP will then periodically dispatch a skimmer vessel to conduct waterbody floatables removal on an as-needed basis, such as following large storm events that overwhelm the capacity of the CSO screening system that will be installed at RH-034. The skimmer vessel will conduct waterbody skimming to collect floatables discharged to the Canal from CSOs and/or stormwater outfalls. The capital cost of such a skimmer vessel is estimated to be approximately $0.9 million.

8.1.6 Dredging

The NYCDEP will dredge the upper 750 ft of Gowanus Canal (north of Sackett Street, see Figure 7-10) and will apply a 2-ft-deep sand cap to provide a final water depth of 3 ft below mean lower low water. Overall, this will eliminate exposed sediments and the associated odors, improve the visual aesthetics of the waterbody, and improve substrate for benthos habitat.

As discussed in Section 7.3.6, removing approximately 9,700 cubic yards of sediment at $590 per cubic yard, and applying 5,600 cubic yards of sand at a cost of $1.1 million would total approximately $7.2 million. Furthermore, it is possible that dredging in Gowanus Canal could undermine failing bulkheads, which could lead to bulkhead collapse unless the bulkheads were first replaced. There is approximately 1,500 linear feet of bulkhead north of Sackett Street, though at least about 600 feet of this appears to be in good condition at the surface. Heights from the top of the existing natural sand layer on the Canal bottom to the top of the existing bulkheads range up to 21 feet. According to the latest available costing information (O'Brien & Gere, 2006), replacing the existing bulkheads would require the "tied-back" type at a cost of about $9,425 per linear foot, or up to about $14.2 million to replace all bulkheads north of Sackett Street. Therefore, it is recommended that the existing bulkheads be characterized to determine whether the proposed dredging would necessitate bulkhead replacement. If the 600 linear feet of bulkhead that appears to be in good condition did not have to be replaced, the cost

NYC_00007307
03082010_Gowanus_DEP_Prod DEP_E_PMP_00006104

would be closer to $8.5 million. Therefore, the total estimated cost associated with dredging and bulkhead replacement could be $15.7 million to $21.4 million.

It should also be noted that the USACE is currently conducting its Gowanus Bay and Canal Ecosystem Restoration Project, for which the NYCDEP is a local, non-federal sponsor providing half of the project cost in funding and in-kind services. Although the urbanization of Gowanus Canal has irreversibly altered the waterbody and degraded the original natural habitat and ecology, even limited restoration efforts would likely include as a first step the removal of CSO solids to the extent necessary to create an environment favorable to the reintroduction of formerly indigenous ecological communities. Beyond the dredging and benthic improvement discussed above, the NYCDEP will continue to work with the USACE to investigate the potential to combine USACE ecological restoration efforts with the City's various water quality initiatives and to continue providing funding support for the additional actions that the USACE may identify through the Ecosystem Restoration Project.

8.2 ANTICIPATED WATER QUALITY IMPROVEMENTS

Implementation of the Waterbody/Watershed Facility Plan will provide both sewer-system performance benefits and water-quality benefits. The various components of the Plan will reduce CSO discharges, improve aesthetic conditions, and enhance habitat to levels consistent with regulatory and stakeholder use goals.

Sewer-system performance benefits of the Waterbody/Watershed Facility Plan can be described using the results of the landside modeling projections for the design (typical) precipitation year. As summarized in Table 7-5, the CSO discharge volume to the Canal will be reduced by 34 percent (to 250 million gallons from 377 million gallons).

Although the Waterbody/Watershed Facility Plan will provide significant benefits with respect to sewer-system performance and reduction of CSO discharges, the projected improvement to water quality affords a more meaningful measure of the impact of the Plan. Water quality conditions projected with implementation of the Waterbody/Watershed Facility Plan are presented in Figures 8-2 through 8-4, and in Appendices D and E. Anticipated water quality improvements to dissolved oxygen, aesthetics, and bacteria are discussed below.

8.2.1 Dissolved Oxygen

Dissolved oxygen is perhaps the most meaningful measure of the impact of the Gowanus Canal Waterbody/Watershed Facility Plan because it is due to low levels of dissolved oxygen that Gowanus Canal is currently on NYSDEC's 303(d) list of impaired waterbodies. As shown on Figure 8-2, implementation of the Waterbody/Watershed Facility Plan is projected to substantially increase dissolved oxygen levels throughout the Canal. As shown on Figure 8-3, implementation of the Plan is projected to result in dissolved oxygen levels that attain the NYS Class SD criterion (≥ 3.0 mg/L) at all times for the entire length of the Canal, and to meet higher aquatic-life uses most of the time.

NYC_00007308
03082010_Gowanus_DEP_Prod DEP_E_PMP_00006105

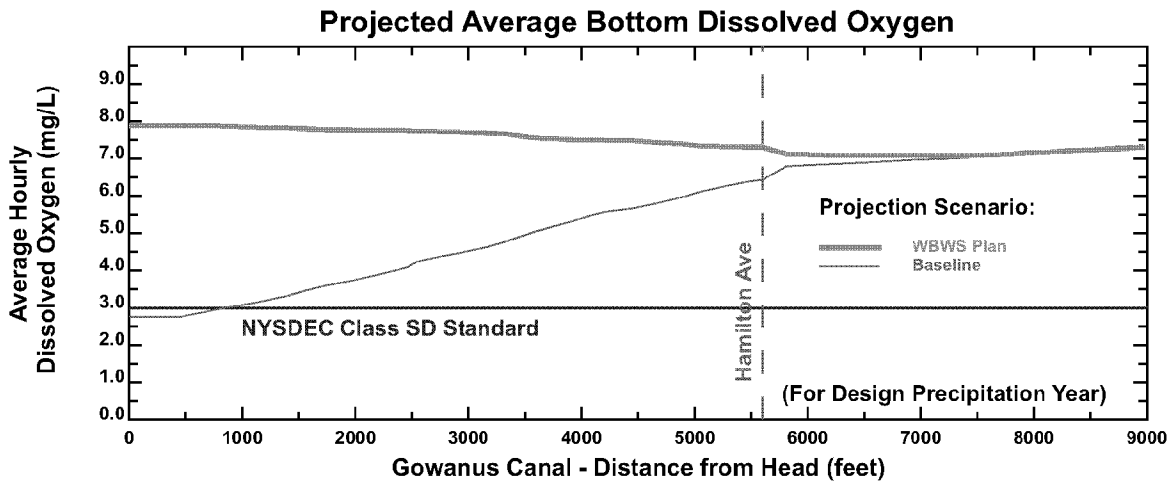

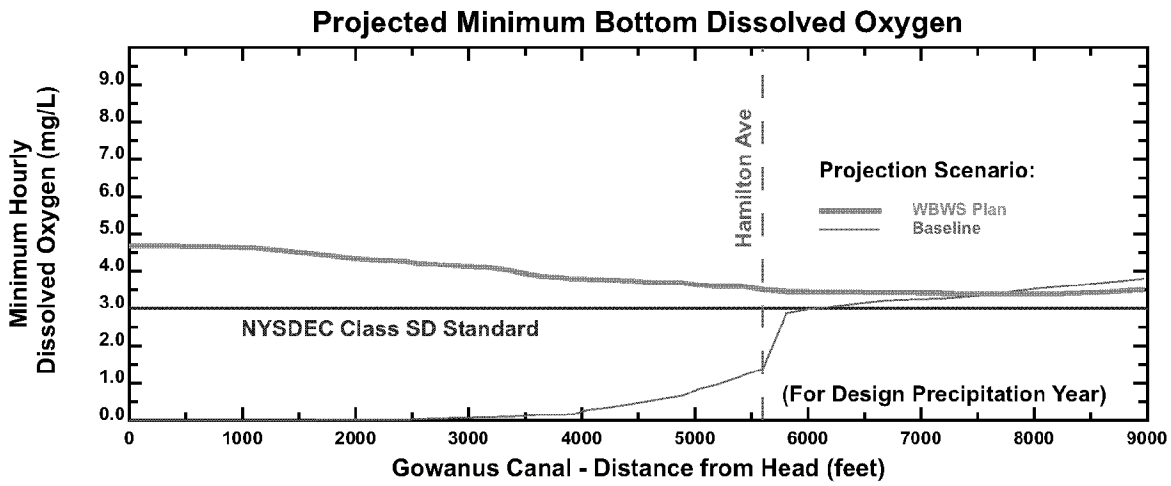

New York City
Department of Environmental Protection

Projected Dissolved Oxygen Concentrations
Waterbody/Watershed Facility Plan

Gowanus Canal Waterbody/Watershed Facility Plan

FIGURE 8-2

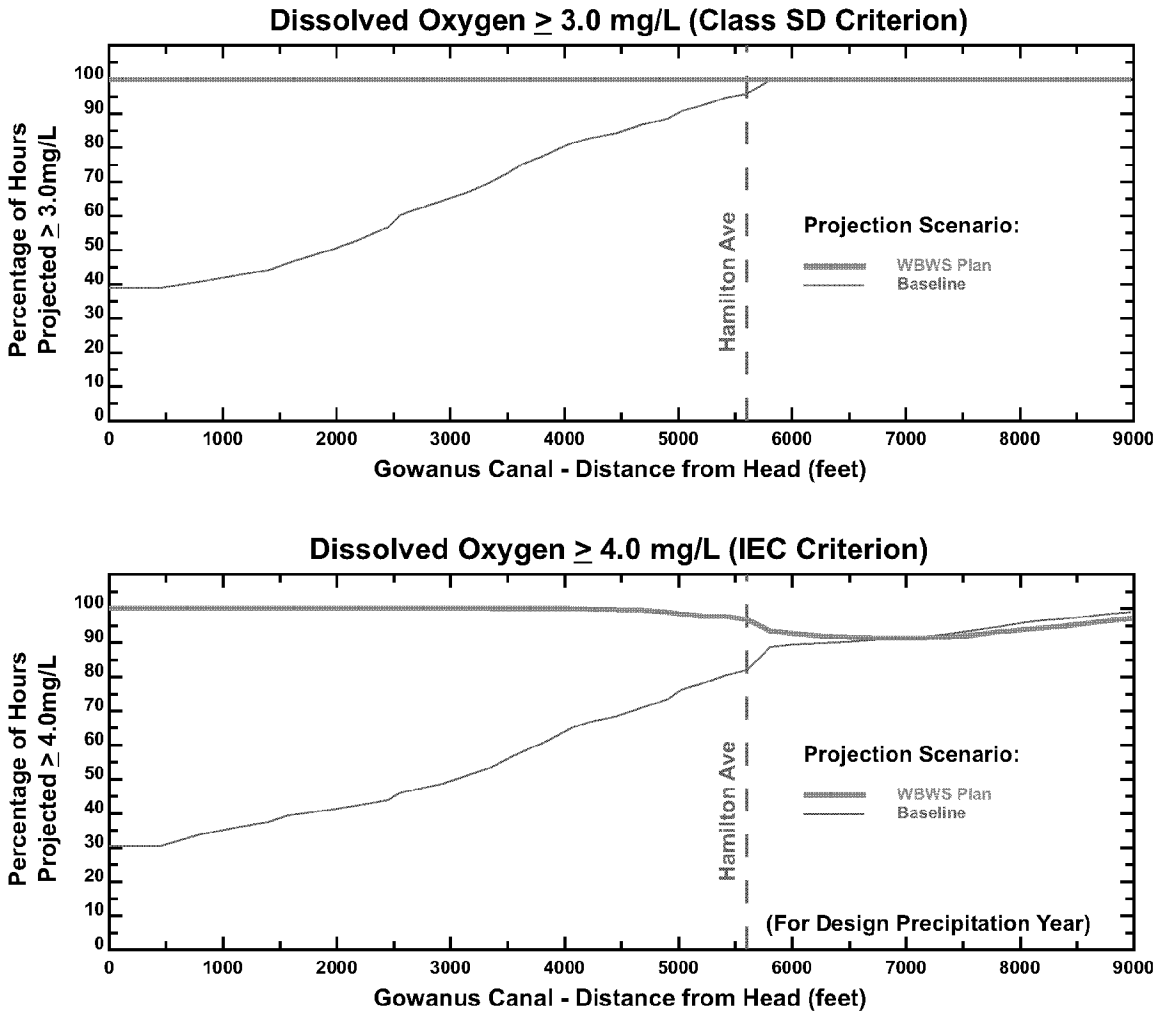

Projected Attainment of Dissolved Oxygen Standards Waterbody/Watershed Facility Plan

New York City
Department of Environmental Protection

Gowanus Canal Waterbody/Watershed Facility Plan

FIGURE 8-3

As discussed in Section 7.7 and summarized in Table 7-8, implementation of the Gowanus Canal Waterbody/Watershed Facility Plan is expected to provide the highest dissolved-oxygen levels—and corresponding aquatic-life uses—that can be reasonably attained in the waterbody through CSO control. Higher levels of control, including complete elimination of all CSO discharges, do not significantly improve the attainment of higher use levels in the Canal beyond what is achieved with the Waterbody/Watershed Facility Plan. For example, attainment of the IEC Class B-1 ($\geq$ 4.0 mg/L) is projected to be 91 percent under the Waterbody/Watershed Facility Plan and 92 percent under 100 Percent CSO Abatement.

8.2.2 Aesthetics

The Waterbody/Watershed Facility Plan is expected to substantially reduce floatables as well as odors associated with exposed CSO sediment mounds. In addition to the reductions of floatables and solids that will result from the city-wide implementation of the Floatables Plan and the 14 BMPs for CSO control, the Waterbody/Watershed Facility Plan is projected to reduce CSO discharges containing these materials by about 34 percent while simultaneously increasing the flushing of Canal waters by 40 percent (with improvements to the Flushing Tunnel). Floatables and solids control will also be implemented at OH-007, which will represent about 28 percent of the total CSO discharge to the Canal once the Waterbody/Watershed Plan is implemented. Additional floatables control will be implemented at the Gowanus Pump Station (RH-034, which represents over 50 percent of the total CSO discharge to the Canal under the Plan). Remaining floatables issues will be addressed with periodic deployment of a skimmer vessel to conduct waterbody floatables removal. Dredging will eliminate exposed sediments and the associated odors at the head of the Canal, and the placement of a sand cap will provide a clean substrate.

8.2.3 Bacteria

The NYSDEC designates Gowanus Canal as a Class SD waterbody. This classification is not suitable for contact recreation and hence is not subject to associated indicator bacteria standards. However, levels of indicator bacteria were projected for purposes of comparison between the Baseline and Waterbody/Watershed Facility Plan. Figure 8-4 presents spatial profiles of the median, maximum, and minimum concentrations of total coliform, fecal coliform, and Enterococci bacteria in Gowanus Canal projected for the design (typical) precipitation year for the Baseline and Waterbody/Watershed Facility Plan conditions. As shown, the Waterbody/Watershed Facility Plan is projected to reduce median and maximum concentrations overall, particularly near the head of the Canal.

8.3 OPERATIONAL PLAN

USEPA guidance specifies that municipalities should be required to develop and document programs for operating and maintaining the components of their combined sewer systems (USEPA, 1995a). Once a long-term control plan has been approved, the municipality's operation and maintenance program should be modified to incorporate the facilities and operating strategies associated with selected controls.

NYC_00007311
03082010_Gowanus_DEP_Prod DEP_E_PMP_00006108

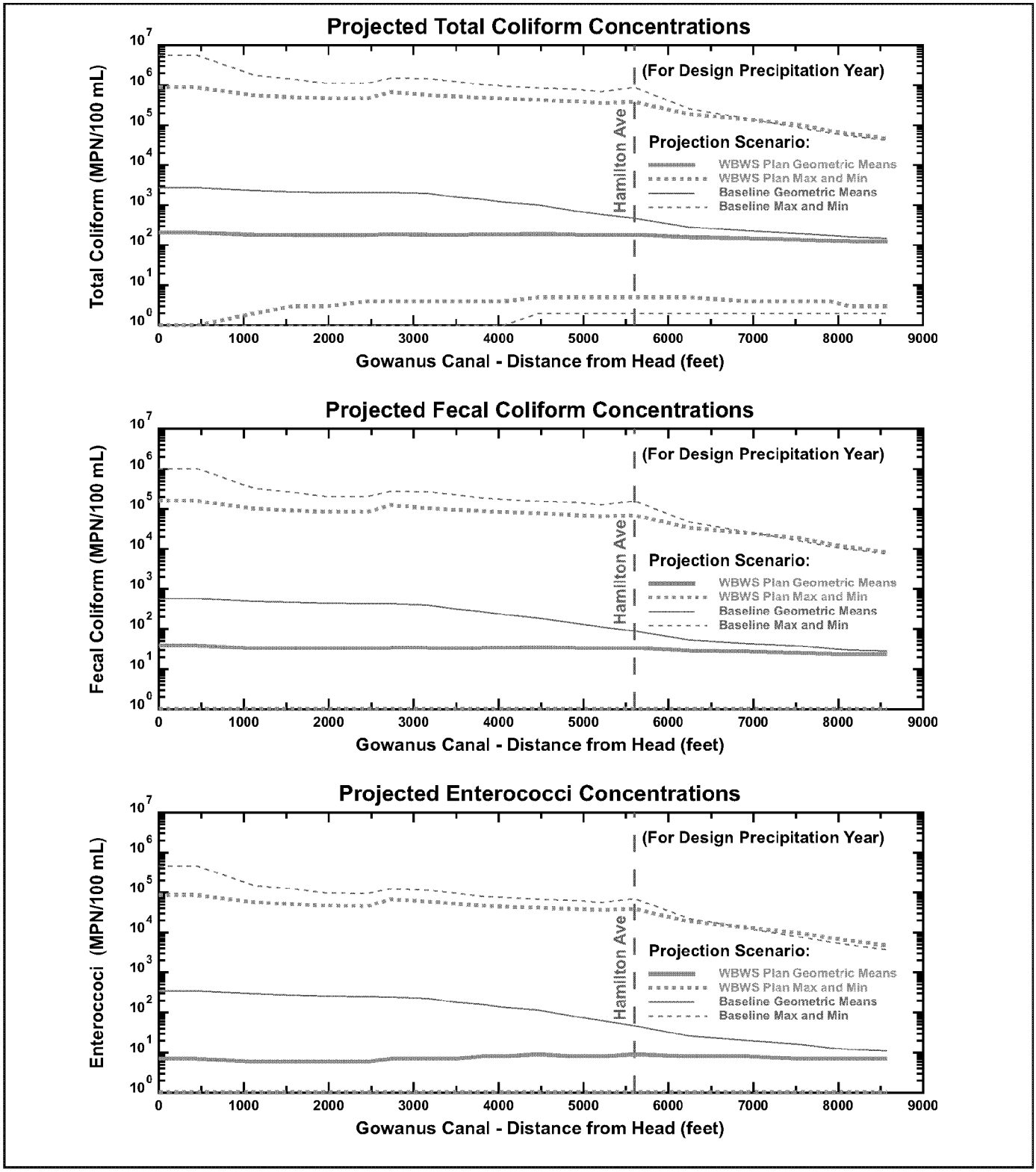

New York City
Department of Environmental Protection

Projected Pathogen Concentrations
Waterbody/Watershed Facility Plan

Gowanus Canal Waterbody/Watershed Facility Plan

FIGURE 8-4

Components of the Waterbody/Watershed Facility Plan such as the modernization of the Gowanus Canal Flushing Tunnel and the reconstruction of the Gowanus Pump Station are currently in the planning and preliminary design stages of NYCDEP's Gowanus Facilities Upgrade. Preliminary operational plans for the facilities have been developed and are presented in Appendix F. Other components of the Waterbody/Watershed Facility Plan are in similar stages of planning and implementation. The Waterbody/Watershed Facility Plan requires review by the NYSDEC for acceptance prior to implementing the plan as a long-term CSO control plan. As such, the operational plan will be finalized following NYSDEC review of the Waterbody/Watershed Facility Plan and after all components are designed.

Upon implementation of the Waterbody/Watershed Facility Plan elements, NYCDEP intends to operate the facilities as designed. However, it is both environmentally responsible and fiscally prudent to be responsive to changing and unforeseen limitations and conditions. An adaptive management approach will be employed to accomplish this flexibility. Post-construction compliance monitoring (described in Section 8.5) may trigger a sequence of more detailed investigations that, depending on the findings, could culminate in corrective actions. During the first ten post-construction years, the analysis will ultimately determine whether the performance of the CSO controls was adequate. If the performance is unacceptable, the finding will be verified, the causes will be identified, and reasonable corrective actions will be taken. Modifications and retrofits that are implemented and demonstrate improvement will be documented through the issuance of an LTCP update, subject to NYSDEC approval.

8.4 IMPLEMENTATION SCHEDULE

The time frames anticipated to develop and implement the elements of the Waterbody/Watershed Facility Plan are presented in Figure 8-5. As shown, all elements of the Plan will be implemented by December 2013, with the exception of dredging, as discussed below. It should be noted that elements shown in this schedule address the implementation of the recommended Waterbody/Watershed Facility Plan elements only. As noted in the Order on Consent (Section III.C.2), "once the Department approves a Drainage Specific LTCP, the approved Drainage Specific LTCP is hereby incorporated by reference, and made an enforceable part of this Order." As such, a schedule will be incorporated by reference only when this Waterbody/Watershed Facility Plan is further developed and submitted as an LTCP in accordance with dates presented in Appendix A of the Order on Consent. Implementation of Plan elements is contingent upon NYSDEC approval of the Plan.

The design phase of the Gowanus Facilities Upgrade project was underway at the time of the writing of this report. Preliminary design commenced in 2004. Final design is scheduled to be completed in October 2008. Bidding and contract awards are scheduled to follow, and contractor mobilization to begin construction is anticipated by February 2010. The project is expected to be completed and fully operational by September 2014.

NYCDEP performed an initial cleaning of the OH-007 floatables/solids trap in April 2006. Inspections and periodic cleanings as necessary to maintain the functionality of the weir/baffle device will continue, as will post-construction monitoring of floatables in the Canal. The floatables containment boom in Gowanus Canal will remain in place until the Gowanus Facilities Upgrade is completed. Following that, periodic waterbody floatables skimming will be conducted by the NYCDEP using a skimmer vessel.

NYC_00007313
03082010_Gowanus_DEP_Prod DEP_E_PMP_00006110

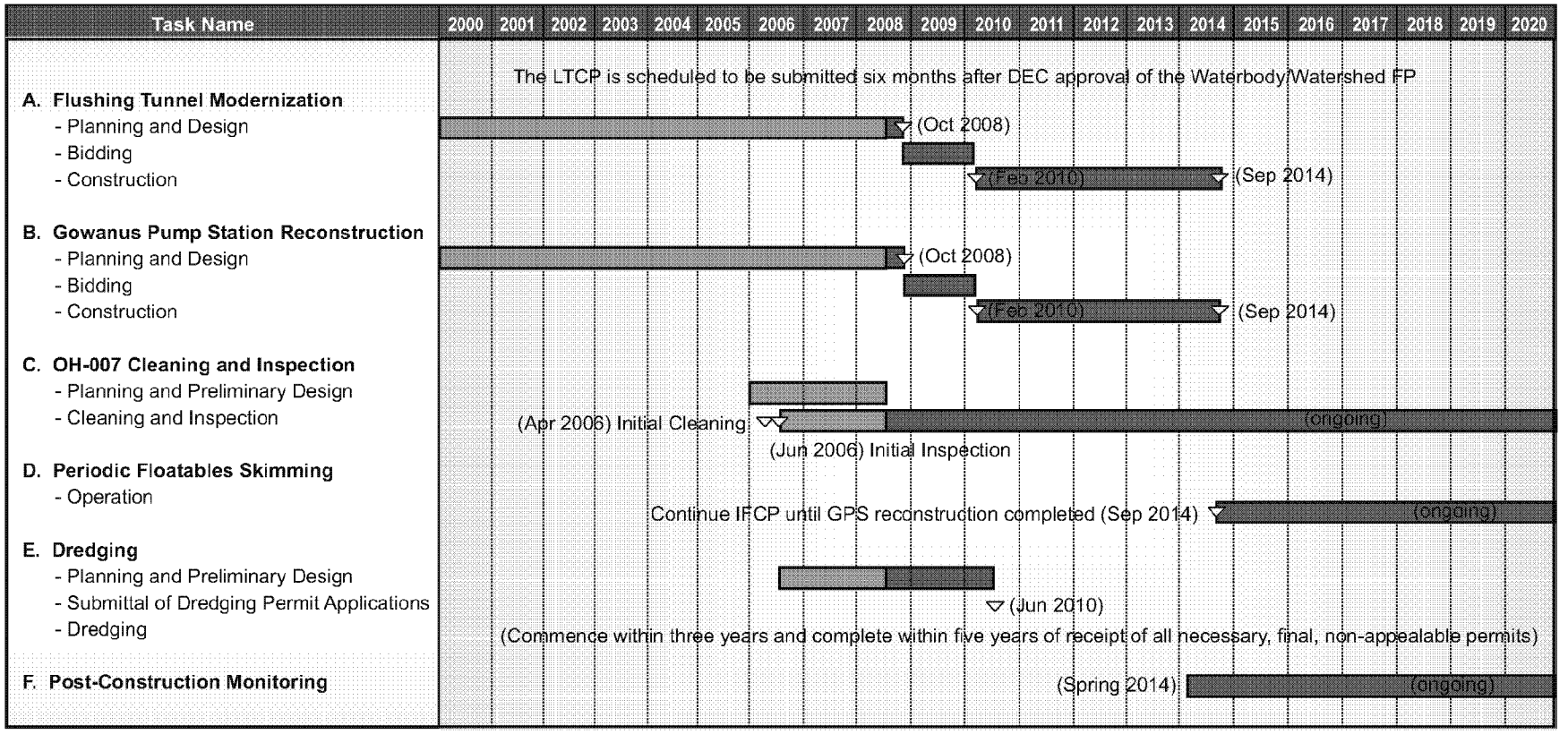

New York City
Department of Environmental Protection

Gowanus Canal Waterbody/Watershed Facility Plan

Gowanus Waterbody/Watershed Facility Plan Implementation Schedule

FIGURE 8-5

03082010_Gowanus_DEP_Prod
DEP_E_PMP_00006111
NYC_00007314

The NYCDEP is committed to removing the CSO sediment mound to eliminate the exposure of CSO sediments during low tides. This dredging activity will involve the preparation of dredging permits requiring bathymetry, sediment characterization, bulkhead characterization, and other studies. The NYCDEP will prepare and submit the applicable dredging permits by June 2010 Dredging will commence within three years and will be completed within five years of receipt of all necessary, final, non-appealable permits. In addition, the NYCDEP will also continue to support and sponsor the USACE in its Gowanus Bay and Canal Ecosystem Restoration Project, and to support the recommend actions when that study is finalized.

Figure 8-5 also shows the schedule for post-construction compliance monitoring. Post-construction compliance monitoring activities are summarized below.

8.5 POST-CONSTRUCTION COMPLIANCE MONITORING

The Post-Construction Compliance Monitoring Program (PCM) will be integral to the optimization of the Gowanus Canal Waterbody/Watershed Facility Plan because it will provide data for model validation and an assessment metric for the effectiveness of these facilities. Each year's data set will be compiled and evaluated to refine the understanding of the interaction between the New York City collection system and Gowanus Canal, with the ultimate goal of fully attaining applicable, existing water-quality standards or for supporting a Use-Attainability Analysis to revise such standards. The monitoring will contain three basic components:

1. Monitoring and reporting requirements contained in the Red Hook WPCP and Owls Head WPCP SPDES permits;;

2. Collection of receiving-water data in Gowanus Canal and nearby open-water areas at existing NYCDEP Harbor Survey locations and adding stations as necessary; and

3. Modeling of Gowanus Canal to characterize water-quality.

In 2008, interim PCM Programs were submitted for the Flushing Bay & Creek, and Spring Creek waterbodies. The PCM described herein for Gowanus Canal conforms with the interim PCM programs, which were approved by the NYSDEC. As part of the development of these interim programs, monitoring began prior to Summer 2007, when facilities associated with those waterbodies were placed into service. The specifics of the program are being developed under the City-Wide LTCP project and include monitoring and laboratory protocols, quality assurance/quality control (QA/QC), and other aspects to ensure adequate spatial coverage, consistency, and a technically sound sampling program for the entire New York Harbor. The specifics provided herein are limited to the Gowanus Canal PCM and may be modified as the City-Wide program becomes further developed. Any further modifications to the PCM will be submitted to the NYSDEC for review and approval as part of the drainage-basin-specific LTCPs.

8.5.1 Receiving-Water Monitoring

Initially, the PCM program will continue along the existing New York City Harbor Survey protocols, including measurement of the parameters and methods listed in Table 8-1. Historically, the Harbor Survey has measured dissolved oxygen (DO), fecal coliform,

NYC_00007315
03082010_Gowanus_DEP_Prod DEP_E_PMP_00006112

chlorophyll a, and secchi depth to identify water-quality trends throughout New York Harbor. Secchi depth and chlorophyll a have been monitored since 1986; DO and fecal coliform have been monitored since before 1972. Recently, enterococci analysis has been added to the program. Except for secchi depth and pathogens, each parameter is collected and analyzed at surface and bottom locations, which are three feet from the surface and bottom, respectively, to eliminate influences external to the water-column chemistry itself, such as wind and precipitation influences near the surface, and suspended sediments and aquatic vegetation near the bottom. Pathogens are analyzed in surface samples only. NYCDEP regularly samples 33 open-water stations annually, which are supplemented each year with approximately 20 rotating tributary stations or periodic special stations that are sampled in coordination with capital projects, planning, changes in facility operation, or in response to regulatory changes.

Table 8-1. Current Harbor Survey Laboratory Protocols

Parameter	Method
Ammonia (as N)	EPA 350.1
Chlorophyll 'a'	EPA 445.0, modified for the Welschmeyer Method
Dissolved Oxygen	SM 4500-O C, Azide Modification (Winkler Method)
Dissolved Silica	SM 18-19 4500-Si D or USGS I-2700-85
Enterococcus	EPA Method 1600, Membrane Filter
Fecal Coliform	SM 18-20 9222D, Membrane Filter
Nitrate (as N)	EPA 353.2 or SM 18-20 4500-NO3 F
Orthophosphate (as P)	EPA 365.1
pH	SM 4500-H B, Electrometric Method
Total Kjeldahl Nitrogen	EPA 351.2
Total Phosphorus	EPA 365.4
Total Suspended Solids	SM 18-20 2540D
Notes: SM – Standard Methods for the Examination of Water and Wastewater; EPA – EPA's Sampling and Analysis Methods. Field instrumentation includes an SBE 911 Sealogger CTD to collect salinity, temperature, conductivity, and other parameters.	

For the purposes of the post-construction monitoring of Gowanus Canal, sampling will be conducted at three locations: near the mouth, mid-length, and near the head. As shown on Figure 8-6, these locations would be at Harbor Survey stations G2 (mouth), GC5 (mid-length, at the 3rd Street bridge), and GC2 (head). All stations related to the PCM will be sampled at least twice per month from May through September and at least once per month during the remainder of the year. If sampling stations are covered with ice during cold weather, NYCDEP personnel will not engage in sampling activities.

Data collected during this program will primarily serve to verify the receiving-water model that will be used to demonstrate projected attainment of water-quality criteria in Gowanus Canal. Therefore, during each annual cycle of compliance monitoring, the model will be verified using the collected PCM data, and the calibrated model will be used to indicate compliance. Because the collected data will be used in this manner, annual evaluations of the data's utility in model verification, and as a result sampling stations may be added, eliminated, or relocated. Similarly, the measured water-quality parameters will be evaluated for their utility and appropriateness for verifying the receiving-water model calibration. At a minimum, the program will collect those parameters with numeric water-quality criteria (i.e., DO, fecal coliform, and

NYC_00007316
03082010_Gowanus_DEP_Prod DEP_E_PMP_00006113

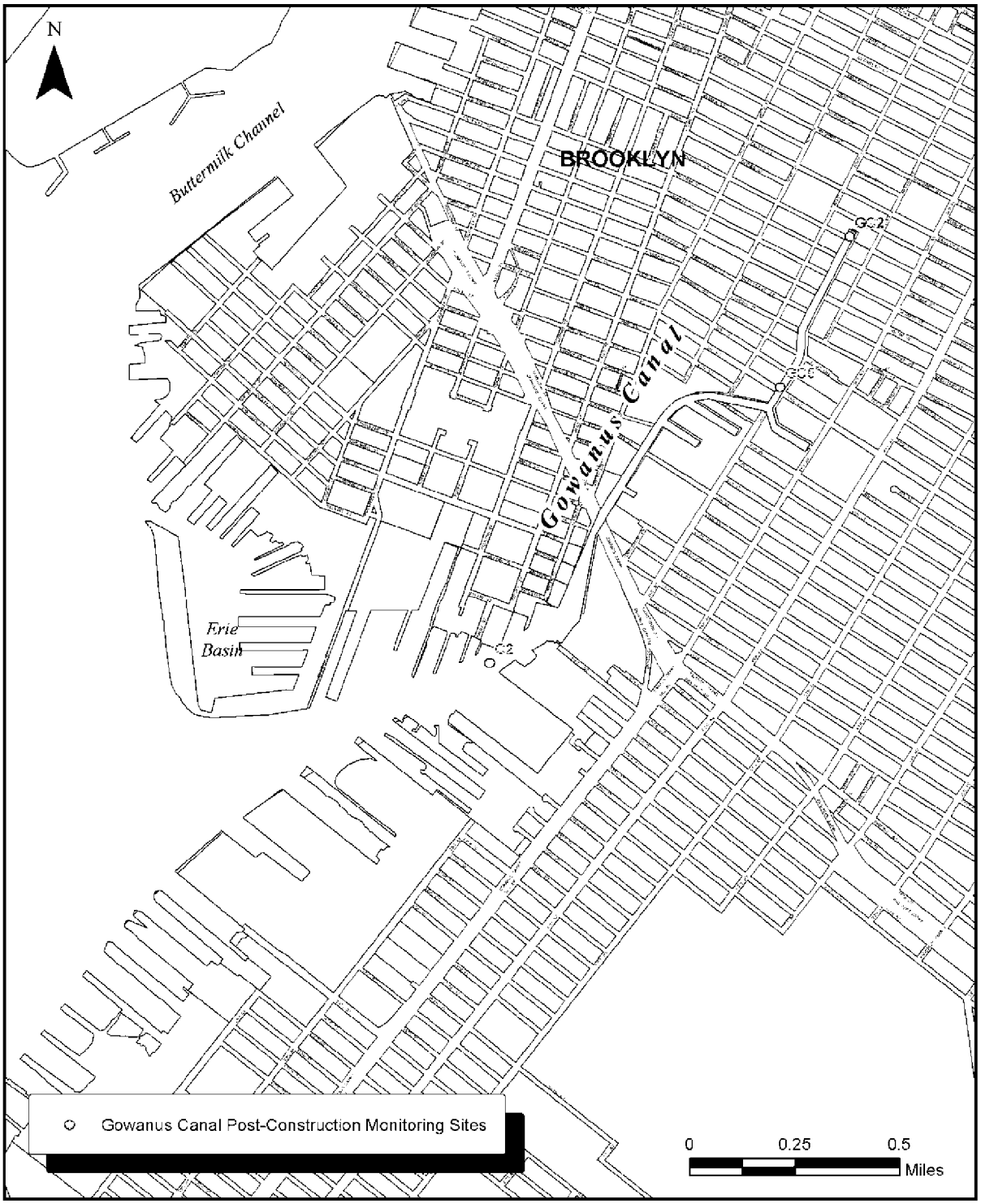

New York City
Department of Environmental Protection

Gowanus Canal Post Construction Monitoring Sites

Gowanus Canal Waterbody/Watershed Facility Plan

FIGURE 8-6

enterococci). In addition, moored instrumentation may be added or substituted at one or more of these locations if continuous monitoring is determined to be beneficial to model verification or if logistical considerations preclude the routine operation of the program (navigational limits, laboratory issues, etc.).

8.5.2 Floatables Monitoring

The Gowanus Canal Waterbody/Watershed Facility Plan incorporates by reference the *City-Wide Comprehensive CSO Floatables Plan Modified Facility Planning Report* (HydroQual, 2005b) and *Floatables Plan Addendum 1 – Pilot Floatables Monitoring Program* (HydroQual, 2005c). These documents contain a conceptual framework for the monitoring of floatables conditions in New York Harbor and a work plan for the ongoing pilot program to develop and test the monitoring methodology envisioned in the framework. The Floatables Plan provides a metric for LTCP performance, and floatables monitoring will be conducted in conjunction with PCM with regard to staffing, timing, and location of monitoring sites. The program will include the collection of basic floatables presence/absence data from monitoring sites throughout the Harbor to rate and track floatables conditions, correlate rating trends to floatables control programs where applicable, and trigger investigations into the possible causes of consistently poor ratings should they occur. Actions and investigations based on the floatables monitoring data could include short-term remediation in areas where monitored floatables conditions create acute human or navigation hazards and, as appropriate, longer term remediation actions and modifications to the Waterbody/Watershed Facility Plan if monitored floatables trends indicate impairment of waters relative to their intended uses.

Contingent upon completion of the pilot floatables monitoring program, it is anticipated that full-scale floatables monitoring will be conducted in conjunction with post-construction compliance monitoring with regard to staffing, timing, and location of monitoring sites.

8.5.3 Meteorological Conditions

The performance of any CSO control cannot be fully evaluated without a detailed analysis of precipitation characteristics such as storm intensity and total annual rainfall. NYCDEP has established the precipitation record measured in 1998 at JFK Airport as generally representative of long-term average conditions relative to CSO discharges and uses this record when analyzing the expected performance of facilities where "typical" conditions (rather than extreme conditions) serve as the basis for design. Table 8-2 presents a comparison of several precipitation statistics for the long-term record as well as the JFK 1988 record.

NYC_00007318
03082010_Gowanus_DEP_Prod DEP_E_PMP_00006115

Table 8-2. Comparison of Annual 1988 and Long-Term Statistics JFK Rainfall Record (1970-2002) [1]

Rainfall Characteristic	Long-Term Statistics (1970-2002)	1988 Statistics	
	Median	Median	Return Period (years)
Annual Total Rainfall Depth (inches)	39.4	40.7	2.6
Average Storm Intensity (inch/hour)	0.057	0.068	11.3
Annual Average Number of Storms	112	100	1.1
Average Storm Duration (hours)	6.08	6.12	2.1

[1] (HydroQual, 2004a)

As shown in Table 8-1, the aggregate statistics indicate that 1988 was representative of overall long-term conditions. With regard to storm intensity, an important parameter impacting CSOs, the 1988 value is more than one standard deviation greater than the median, indicating that using 1988 as a design year would provide conservative results with respect to CSOs and their water-quality impacts. Another characteristic that makes the 1988 rainfall record suitable as a design year is the fact that it contains critically high rainfall conditions during both a recreational period (July) and a shellfishing period (November). Nevertheless, considering the complexity and stochastic nature of rainfall, selection of any year as "typical" is ultimately qualitative. Evaluation of the response of Gowanus Canal to the Plan is not expected to correlate simply to annual rainfall volume or any other single rainfall statistic, and modeling procedures will be useful to interpret observed conditions during any particular period.

Multiple sources of rainfall data will be compiled as part of the final PCM. On an interim basis, the primary source of rainfall data will be from the four NOAA-maintained weather stations (located in Central Park and at JFK, LGA, and EWR airports), airports and from any NYCDEP gauges that may be available in the vicinity of the Gowanus Canal watershed. In addition, National Weather Service NEXRAD radar-measured precipitation data may also provide some additional information, although its use will be limited until its accuracy is fully demonstrated and understood. NYCDEP may discontinue any data sets determined to be of limited value in the analysis of compliance.

8.5.4 Analysis

The performance of the Gowanus Canal Waterbody/Watershed Facility Plan will be evaluated on an annual basis using computer models of the sewer system and of the water bodies, as approved by NYSDEC. These models will be calibrated and supported using monitoring data. Modeling offers several advantages over monitoring alone:

- Modeling provides a comprehensive vertical, spatial, and temporal coverage that cannot be achieved with a monitoring program;
- Modeling provides sufficient information to compute aggregate statistical values to calculate compliance with standards written as "geometric means," "never-less-than"

NYC_00007319
03082010_Gowanus_DEP_Prod DEP_E_PMP_00006116

values, "not-to-exceed" values, and cumulative statistics (e.g., the 66-day deficit-duration for DO, to be promulgated by NYSDEC in the future.)

- Discrete grab sampling for data collection is necessarily biased to locations and periods of logistical advantage, such as navigable waters, safe weather conditions, daylight hours, etc.; and
- Quantification of certain chemical parameters must be performed in a laboratory setting which either (a) complicates the use of a smaller sampling vessel that is necessary to access shallower waters not navigable by a vessel with onboard laboratory facilities, or (b) limits the number of sampling locations that can be accessed due to holding times and other laboratory quality assurance requirements if remote (non vessel-mounted) laboratory facilities are used.

CSO volumes will be quantitatively analyzed on a monthly basis to isolate any performance issues and their impact on water quality. Water-quality modeling re-assessments will be conducted every two years, and will be based on the previous two years of water-quality field data. Modeling conditions will be based on the hydrodynamic and meteorological conditions for the study year, documented operational issues that may have impacted the facility performance, and water-quality boundary conditions based on the Harbor Survey data from outside Gowanus Canal. For validation purposes, modeling results will be compared to the PCM data collected within Gowanus Canal, and performance will be expressed in a quantitative attainment level for applicable numeric criteria. Should this analysis indicate that progress towards the desired results is not being made, the analysis will:

- Re-verify all model inputs, collected data and available QA/QC reports;
- Consult with operations personnel to ensure unusual operational problems (e.g., screening channel overload/shutdown, pump repair, etc.) were adequately documented;
- Evaluate specific periods of deviations from model-calculated performance;
- Confirm that all operational protocols were implemented, and that these protocols are sufficient to avoid operationally-induced underperformance;
- Re-evaluate protocols as higher frequency and routine problems reveal themselves; and
- Revise protocols as appropriate, and if necessary, conduct a Use Attainability Analysis (UAA) and revise the Waterbody/Watershed Plan.

Due to the dynamic nature of natural precipitation and receiving-water conditions, as well as approaches to non-compliance conditions, a period of ten years of operation will be necessary to generate the minimum amount of data necessary to perform meaningful statistical analyses for water-quality standards review and for any formal use-attainability analysis (UAA) that may be indicated. Following completion of the tenth annual report, a more detailed evaluation of the capability of the Gowanus Canal Waterbody/Watershed Facility Plan to achieve the desired water-quality goals will take place, with appropriate weight given to the various issues that New York City identified during the evaluations documented in the annual reports. If it is determined that the desired results are not achieved, NYCDEP will revisit the feasibility of cost-effective. Alternately, the water-quality standards revision process may commence with a UAA that would

NYC_00007320
03082010_Gowanus_DEP_Prod DEP_E_PMP_00006117

likely rely in part on the findings of the PCM program. The approach to future improvements beyond the 10-year PCM program will be dictated by the findings of that program as well as the input from NYSDEC SPDES permit and CSO Consent Order administrators. This schedule is not intended to contradict the 5-year cycle used for updating SPDES permits.

8.5.5 Reporting

Post-construction compliance monitoring will be added to the annual BMP report submitted by NYCDEP in accordance with the applicable SPDES permits. The monitoring report will provide summary statistics on rainfall, the amount of combined sewage generated, and the proportions of the combined sewage that overflow as CSO versus directed to the WPCP and bypassed after primary treatment or subject to full secondary treatment.. Verification and refinement of the model framework will be documented as necessary, and modeling results will be presented to assess water-quality impacts in lieu of high-resolution sampling. Analyses of precipitation, temperature effects, and other conditions external to Plan elements will also be included in the BMP report.

In addition to the information to be provided in the Annual CSO BMP Report, NYCDEP will submit a summary of the monitoring and modeling once every five years. NYSDEC has acknowledged that the variability in precipitation dynamics may require more than five successive years of data to statistically validate the models used for evaluating compliance, but nonetheless stated that this information will be used to identify areas of significant water-quality non-compliance and gaps in the water-quality modeling, and to measure progress with the LTCP goals. NYSDEC has also indicated an intent to verify the JFK 1988 rainfall record as an "average year."

8.6 CONSISTENCY WITH FEDERAL CSO POLICY

The Gowanus Canal Waterbody/Watershed Facility Plan was developed so that it satisfies the requirements of the federal CSO Control Policy. Through extensive water quality and sewer system modeling, data collection, community involvement, and engineering analysis, the NYCDEP has adopted a plan that incorporates the findings of over a decade of inquiry to achieve the highest reasonably attainable use of Gowanus Canal. This Watershed/Waterbody Facility Plan addresses each of the nine elements of long-term CSO control as defined by federal policy and shown in Table 8-3.

Table 8-3. Nine Elements of Long-Term CSO Control

Element	Report Section	Summary
1. Characterization, Monitoring, and Modeling of the Combined Sewer System	3.0	Addressed during Inner Harbor Facility planning (1993), Gowanus Facilities Upgrade (2001), USA Project (1999-2004), and Waterbody/Watershed Plan development (2004-2005).
2. Public Participation	6.0	The Waterbody/Watershed Plan was developed with active involvement from the affected public and other stakeholders during its development. In addition, five stakeholder meetings were held develop the plan during the USA Project.

NYC_00007321
03082010_Gowanus_DEP_Prod DEP_E_PMP_00006118

Table 8-3. Nine Elements of Long-Term CSO Control

Element	Report Section	Summary
3. Consideration of Sensitive Areas	4.7	NYSDEC included Gowanus Canal on a list of sensitive areas because it is targeted for a regional watershed management plan. The Canal does not meet other EPA criteria for sensitive areas.
4. Evaluation of Alternatives	7.0	Detailed evaluations conducted during facility planning projects and herein clearly establish the combination of alternatives that comprise the Waterbody/Watershed Facility Plan.
5. Cost/Performance Considerations	7.0	Both facility planning and Waterbody/Watershed Plan development evaluations of cost suggest that the highest-level controls (100% CSO capture, sewer separation) provide insignificant additional water quality benefits despite inordinate costs. CSO facilities such as the GPS expansion were sized according to a "knee-of-the-curve" type cost-benefit analysis.
6. Operational Plan	8.0	NYCDEP will continue to satisfy the operational requirements of the 14 BMPs for CSO control, including the Red Hook and Owls Head WPCP Wet Weather Operating Plans, as required under the City SPDES permits. The BMPs satisfy the nine minimum control requirement of federal CSO policy. NYCDEP will also continue implementation of other programmatic controls.
7. Maximizing Treatment at the Existing WPCP	7.0	Maximization of treatment at the Red Hook and Owls Head WPCPs is included in the Waterbody/Watershed Plan through satisfaction of the operational requirements of the WPCP WWOPs. However, both WPCPs are remote from Gowanus Canal and their operation does not significantly affect CSO discharges to the Canal.
8. Implementation Schedule	8.0	The Gowanus Facility Upgrade was underway at the time of the writing of this report. Construction activity is anticipated to conclude in 2012. The USACE Ecosystem Restoration Project is ongoing; a recommended plan is anticipated by the end of 2006.
9. Post-Construction Compliance Monitoring	8.0	Post-construction monitoring will be performed per CSO Control Policy requirements: receiving water will be monitored per Harbor Survey protocols at three stations within Gowanus Canal. Monitoring data will be used to assess compliance, to optimize facility performance, and to trigger adaptive management alternatives.

Furthermore, the Gowanus Canal Waterbody/Watershed Facility Plan satisfies the metrics of the Demonstration Approach. These metrics are based primarily on whether the selected alternative is projected to meet applicable water quality standards. As described in Section 8.2 and shown on Figures 8-1 and 8-2, the Gowanus Canal Waterbody/Watershed Facility Plan is projected to meet the Class SD dissolved oxygen criterion 100 percent of the time during the design (typical) precipitation year, with higher criteria are attained most of the time. Higher levels of control—up to and including 100 percent CSO abatement—are not projected to provide significantly improved dissolved oxygen. For example, the 4.0 mg/L criterion (the IEC Class B-1 criterion for Gowanus Canal) is expected to be attainted 93 percent of the time under the Waterbody/Watershed Plan, and 94 percent of the time with 100 percent CSO abatement.

With respect to the narrative water quality criteria for aesthetics, the Waterbody/Watershed Facility Plan is expected to substantially reduce floatables and odors. The

NYC_00007322
03082010_Gowanus_DEP_Prod DEP_E_PMP_00006119

Waterbody/Watershed Facility Plan will reduce the volume of CSO discharged to Gowanus Canal by 32 percent at the largest outfall and about 20 percent overall while simultaneously increasing the flushing of the Canal waters with the Flushing Tunnel by approximately 40 percent. To address floatables issues, the Waterbody/Watershed Plan will augment ongoing programmatic controls such as street sweeping, catch basin retention, and other best management practices described in the City-Wide Comprehensive CSO Floatables Plan (HydroQual, 2005b), by installing a new CSO screening system at the largest CSO, by restoring functionality to a floatables/settleable solids trap serving the second-largest CSO, and by addressing any remaining floatables issues with the deployment of skimmer vessels to conduct open-water floatables removal from the Canal. Finally, exposed CSO sediments and the odors associated with them will be addressed by dredging the Canal north of Sackett St. to a final water depth of 3.0 ft below mean lower low water. This dredging activity and final water depth includes placement of a 2-ft sand cap in dredged areas to provide a clean substrate.

NYC_00007323
03082010_Gowanus_DEP_Prod DEP_E_PMP_00006120

9.0 Water Quality Standards Review and Revision

The Gowanus Canal Waterbody/Watershed Facility Plan is a component of the New York City Department of Environmental Protection's Combined Sewer Overflow LTCP. This Plan is being prepared in a manner fully consistent with the USEPA's CSO Control Policy, the Wet Weather Water Quality Act of 2000 and applicable USEPA guidance.

As noted in Section 1.2 and as stated in the CWA, it is a national goal to achieve "fishable/swimmable" water quality in the nation's waters wherever attainable. The CSO Policy also reflects the CWA's objectives to achieve WQS by controlling CSO impacts, but the Policy recognizes the site-specific nature of CSOs and their impacts and provides the necessary flexibility to tailor controls to local situations. The key principles of the CSO Policy were developed to ensure that CSO controls are cost-effective and meet the objectives of the CWA. In doing so, the Policy provides flexibility to municipalities to consider the site-specific nature of CSOs and to determine the most cost-effective means of reducing pollutants and meeting CWA objectives and requirements. The Policy also provides for the review and revision, as appropriate, of water quality standards when developing CSO control plans to reflect the site-specific wet weather impacts of CSOs.

In 2001, USEPA published guidance for coordinating CSO long-term planning with water quality standards reviews. This guidance re-affirmed that the USEPA regulations and guidance provide States with the opportunity to adapt their WQS to reflect site-specific conditions related to CSOs. The guidance encouraged States to define more explicitly their recreational and aquatic life uses and then, if appropriate, modify the criteria accordingly to protect the designated uses.

The Gowanus Canal Waterbody/Watershed Facility Plan was developed in a manner consistent with the CSO Policy and applicable guidance. Specifically, cost-effectiveness and knee-of-the-curve evaluations were performed for CSO load reduction evaluations using long term rainfall records representative of a typical year. Baseline and Waterbody/Watershed Facility Plan receiving water impact evaluations were performed for average annual rainfall conditions consistent with CSO Policy guidance. The plan resulting from following the USEPA regulations and guidance is expected to result in substantial benefits to Gowanus Canal. However, it does not fully attain the "fishable/swimmable" goal. When the planning process has this result, the national policy calls for a review and, where appropriate, a revision to water quality standards. The purpose of this section therefore is to address the water quality standards review and revision guidance applicable to the CSO Policy.

9.1 WATER QUALITY STANDARD REVIEW

This section reviews the applicable water quality standards and their attainability in Gowanus Canal. In addition, this section also presents a discussion about the waterbody uses expected to be restored under the Waterbody/Watershed Plan, as well as other practical considerations, such as partial attainment.

NYC_00007324
03082010_Gowanus_DEP_Prod
DEP_E_PMP_00006121

9.1.1 Numeric Water Quality Standards

New York State waterbody classifications and numerical criteria that are or may be considered applicable to Gowanus Canal are shown in Table 9-1.

Table 9-1. New York State Numeric Surface Water Quality Standards (Saline)

Class	Dissolved Oxygen (mg/L)	Bacteria (Pathogens)		
		Total Coliform [3] (per 100 mL)	Fecal Coliform [4] (per 100 mL)	Enterococci[5] (per 100 mL)
SD	≥ 3.0	N/A	N/A	N/A
I	≥ 4.0	≤ 10,000	≤ 2,000	N/A
SB, SC	≥ 4.8[1] ≥ 3.0[2]	≤ 2,400 ≤ 5,000	≤ 200	≤ 35

[1] Chronic standard based on a daily average. The DO concentration may fall below 4.8 mg/L for a limited number of days, as defined by the formula:

$$DO_i = \frac{13.0}{2.80 + 1.84e^{-0.1t_i}}$$

where DO_i = DO concentration in mg/L between 3.0 – 4.8 mg/L and t_i = time in days. This equation is applied by dividing the DO range of 3.0 – 4.8 mg/L into a number of equal intervals. DO_i is the lower bound of each interval (i) and t_i is the allowable number of days that the DO concentration can be within that interval. The actual number of days that the measured DO concentration falls within each interval (i) is divided by the allowable number of days that the DO can fall within interval (t_i). The sum of the quotients of all intervals (i …n) cannot exceed 1.0: i.e.,

$$\sum_{i=1}^{n} \frac{t_i\ (actual)}{t_i\ (allowed)} < 1.0$$

[2] Acute standard (never less than 3.0 mg/L)
[3] Total coliform criteria are based on monthly geometric means for Class I, and on monthly medians for Classes SB and SC; second criterion for SC and SB is for 80% of samples.
[4] Fecal coliform criteria are based on monthly geometric means.
[5] The enterococci standard is based on monthly geometric means per the USEPA Bacteria Rule and applies to the bathing season. The enterococci coastal recreation water infrequent use reference level (upper 95% confidence limit) = 501/100 mL.
N/A: not applicable

At the present time, Gowanus Canal is classified as Class SD with a best usage of fishing. This classification is considered to be suitable for fish survival but not for fish propagation. This classification also has no bacteriological criteria specified and is not considered suitable for either secondary or primary contact. Class SD therefore is not consistent with the "fishable/swimmable" goals of the CWA. Satisfaction of the "fishable" goal would require Gowanus Canal to be reclassified to Class I, SB or SC, which are considered suitable for fish propagation and survival. It is understood at present that the Class I dissolved oxygen criterion of never less than 4.0 mg/L is considered satisfactory for fish propagation and survival, and therefore consistent with the fishable goal of the CWA. Satisfaction of the "swimmable" goal

NYC_00007325
03082010_Gowanus_DEP_Prod DEP_E_PMP_00006122

would require reclassification to Class SB or SC which are considered suitable for primary contact recreation. Reclassification to the fishable/swimmable Class SB/SC requires more stringent numerical coliform bacteria criteria and also modifies the dissolved oxygen requirement. The class SB/SC dissolved oxygen standards include an acute standard of never less than 3.0 mg/L and a chronic of greater than or equal to 4.8 mg/L based on a daily average. For the chronic standard the dissolved oxygen concentration may fall below 4.8 mg/L for a limited number of days based on the exposure-duration equation presented in Table 9-1.

The IEC waterbody classifications applicable to waters within the Interstate Environmental District are shown in Table 9-2. The upper New York Bay and it tidal tributaries including Gowanus Canal are classified as Class B-1 with best intended uses of fishing and secondary contact recreation.

Table 9-2. Interstate Environmental Commission and Classifications, Criteria and Best Uses

Class	Dissolved Oxygen	Best Intended Use
A	≥5.0 mg/L	Suitable for all forms of primary and secondary contact recreation and for fish propagation. In designated areas, they also shall be suitable for shellfish harvesting.
B-1	≥4.0 mg/L	Suitable for fishing and secondary contact recreation. They shall be suitable for the growth and maintenance of fish life and other forms of marine life naturally occurring therein, but may not be suitable for fish propagation.
B-2	≥3.0 mg/L	Suitable for passage of anadromous fish and for the maintenance of fish life in a manner consistent with the criteria established in Sections 1.01 and 1.02 of these regulations.

9.1.2 Narrative Water Quality Standards

The New York State narrative water quality standards that are applicable to Gowanus Canal and all waterbody classifications are shown in Table 9-3.

Table 9-3. New York State Narrative Water Quality Standards

Parameters	Classes	Standard
Taste-, color-, and odor-producing toxic and other deleterious substances	SA, SB, SC, I, SD A, B, C, D	None in amounts that will adversely affect the taste, color or odor thereof, or impair the waters for their best usages.
Turbidity	SA, SB, SC, I, SD A, B, C, D	No increase that will cause a substantial visible contrast to natural conditions.
Suspended, colloidal and settleable solids	SA, SB, SC, I, SD A, B, C, D	None from sewage, industrial wastes or other wastes that will cause deposition or impair the waters for their best usages.
Oil and floating substances	SA, SB, SC, I, SD A, B, C, D	No residue attributable to sewage, industrial wastes or other wastes, nor visible oil film nor globules of grease.
Garbage, cinders, ashes, oils, sludge and other refuse	SA, SB, SC, I, SD A, B, C, D	None in any amounts.
Phosphorus and nitrogen	SA, SB, SC, I, SD A, B, C, D	None in any amounts that will result in growth of algae, weeds and slimes that will impair the waters for their best usages.

NYC_00007326
03082010_Gowanus_DEP_Prod
DEP_E_PMP_00006123

In all cases, the narrative water quality standards apply a limit of "no" or "none," and only for selected parameters are these restrictions conditioned on the impairment of waters for their best usages.

The IEC narrative water quality regulations which are applicable to Gowanus Canal and all waters of the Interstate Environmental District are shown in Table 9-4.

Table 9-4. Interstate Environmental Commission Narrative Regulations

Classes	Regulation
A, B-1, B-2	All waters of the Interstate Environmental District (whether of Class A, Class B, or any subclass thereof) shall be of such quality and condition that they will be free from floating solids, settleable solids, oil, grease, sludge deposits, color or turbidity to the extent that none of the forgoing shall be noticeable in the water or deposited along the shore or on aquatic substrata in quantities detrimental to the natural biota; nor shall any of the foregoing be present in quantities that would render the waters in question unsuitable for use in accordance with their respective classifications.
A, B-1, B-2	No toxic or deleterious substances shall be present, either alone or in combination with other substances, in such concentrations as to be detrimental to fish or inhibit their natural migration or that will be offensive to humans or which would produce offensive tastes or odors or be unhealthful in biota used for human consumption.
A, B-1, B-2	No sewage or other polluting matters shall be discharged or permitted to flow into, or be placed in, or permitted to fall or move into the waters of the District, except in conformity with these regulations.

9.1.3 Attainability of Water Quality Standards

Section 7.4 describes water quality modeling analyses which were performed to evaluate attainability of water quality standards under Baseline and Waterbody/Watershed Facility Plan conditions. The results of these analyses are summarized graphically in Section 8 and in tabular form in Tables 9-5 through 9-9 for the various numerical criteria for dissolved oxygen and bacteria for current and fishable/swimmable classifications.

Attainability of Currently Applicable Standards

Table 9-5 summarizes projected percentage annual attainability of dissolved oxygen for current Class SD and Class B-1 criteria for Baseline and Waterbody/Watershed Facility Plan conditions at three locations: the head, the mouth, and an intermediate location within Gowanus Canal. The intermediate location, approximately 7,000 feet from the head, is the location of minimum dissolved oxygen attainment projected along the length of Gowanus Canal for various control scenarios. For Class SD, the Waterbody/Watershed Facility Plan improves the annual dissolved oxygen attainment at the head to 100 percent from 39 percent for Baseline conditions and significantly improves oxygen resources throughout the upper two-thirds of Gowanus Canal. For Class B-1 the Waterbody/Watershed Facility Plan improves attainment at the head to 100 percent from 30 percent under Baseline conditions, and achieves at least 91 percent attainment along the length of Gowanus Canal. The Gowanus Canal Waterbody/Watershed Facility Plan is therefore expected to fully achieve the current Class SD dissolved oxygen criteria and to attain a high annual level of compliance with the Class B-1 criterion

NYC_00007327
03082010_Gowanus_DEP_Prod DEP_E_PMP_00006124

Table 9-5. Annual Attainability of Dissolved Oxygen Criteria for Design Year[1]

Location	Percent Attainment[2] Class SD (≥3.0 mg/L)		Percent Attainment[2] Class B-1 (≥4.0 mg/L)	
	Baseline	WBWS[3]	Baseline	WBWS[3]
Head End	39	100	30	100
Intermediate	100	100	91	91
Mouth	100	100	98	96

[1] Design year reflects "typical rainfall" condition as recorded in 1988 at JFK Airport
[2] Projected percentage of hours meeting criterion
[3] Waterbody/Watershed Facility Plan

Attainability of Potential Future Standards

As noted, the best usage of Gowanus Canal under the current NYSDEC (Class SD) and IEC (Class B-1) classifications for aquatic life protection is fishing. This usage is not fully compatible with the "fishable" goal of the CWA. For this purpose, Gowanus Canal would require reclassification to NYSDEC Class I and IEC Class A which support fish propagation and survival as the best usage.

Table 9-6 summarizes projected percentage annual attainability of NYSDEC Class I and IEC Class A dissolved oxygen criteria. Both regulatory agencies consider these criteria suitable for fish propagation and survival and therefore consistent with the "fishable" goal of the CWA. For Class I, the Waterbody/Watershed Facility Plan significantly improves the annual dissolved oxygen attainment at head end to 100 percent from 30 percent under Baseline conditions and achieves at least 91 percent attainment along the length of Gowanus Canal. For Class A, the Waterbody/Watershed Facility Plan improves annual attainment of the dissolved oxygen criterion at the head from 24 percent to 92 percent, significantly improves dissolved oxygen in the upper Canal, and maintains 75 percent to 81 percent attainment in the lower reach.

Table 9-6. Annual Attainability of Dissolved Oxygen Criteria for Design Year[1]

Location	Percent Attainment[2] Class I (≥4.0 mg/L)		Percent Attainment[2] Class A (≥5.0 mg/L)	
	Baseline	WBWS[3]	Baseline	WBWS[3]
Head End	30	100	24	92
Intermediate	91	91	74	75
Mouth	98	96	83	81

[1] Design year reflects "typical rainfall" condition as recorded in 1988 at JFK Airport
[2] Projected percentage of hours meeting criterion
[3] Waterbody/Watershed Facility Plan as recorded in 1988 at JFK Airport

NYC_00007328
03082010_Gowanus_DEP_Prod DEP_E_PMP_00006125

The current NYSDEC Class SD designation for Gowanus Canal does not have an associated recreational best usage. Reclassification of Gowanus Canal to Class I would provide secondary contact recreation as a best usage and impose bacteriological criteria for total and fecal coliform. However, the Class I secondary contact use is not considered consistent with the "swimmable" goal of the CWA. To revise the classification of Gowanus Canal to be fully supportive of primary contact uses, it would be necessary to comply with Class SB/SC criteria for total and fecal coliform, and with the enterococci criterion and reference level established by USEPA. Tables 9-7 through 9-9 summarize the projected percentage annual attainability of these potential criteria for design year conditions.

Table 9-7 summarizes the projected percentage annual attainability of total coliform for potential Class I secondary contact and Class SB/SC primary contact criteria. Hamilton Avenue, approximately 5,600 feet from the head, is chosen as a convenient intermediate location designating the end of the more channelized portion of Gowanus Canal. The table indicates that for both the secondary contact and primary contact criteria, the Waterbody/Watershed Facility Plan achieves complete attainment along the length of Gowanus Canal from non-attainment under Baseline conditions. The improvement in attainability for the primary contact criteria, both geometric mean and upper limit, is pronounced.

Table 9-7. Annual Attainability of Total Coliform Criteria For Design Year[1]

	Percent Attainment[2] Class I (Secondary Contact) Monthly Geometric Mean ≤ 10,000 colonies/100mL		Percent Attainment[2] Class SB/SC (Primary Contact) Monthly Median (50th percentile value) ≤ 2,400 colonies/100mL		Percent Attainment[2] Class SB/SC (Primary Contact) Monthly Upper Limit (80th percentile value) ≤ 5,000 colonies/100mL	
Location	**Baseline**	**WBWS[3]**	**Baseline**	**WBWS[3]**	**Baseline**	**WBWS[3]**
Head End	67	100	42	100	8	100
Hamilton Avenue	100	100	83	100	42	100
Mouth	100	100	100	100	100	100

[1] Design year reflects "typical rainfall" condition as recorded in 1988 at JFK Airport
[2] Projected percentage of months meeting criterion
[3] Waterbody/Watershed Facility Plan

Table 9-8 shows similar conditions for fecal coliform. As for total coliform, for potential Class I secondary contact and Class SB/SC primary contact criteria, the Waterbody/Watershed Facility Plan significantly improves attainability from the Baseline and achieves complete attainment annually, for both water uses.

NYC_00007329
03082010_Gowanus_DEP_Prod DEP_E_PMP_00006126

Table 9-8. Annual Attainability of Fecal Coliform Criteria For Design Year[1]

Location	Percent Attainment[2] Class I Monthly Geometric Mean ≤ 2,000 colonies/100mL		Percent Attainment[2] Class SB/SC Monthly Geometric Mean ≤ 200 colonies/100mL	
	Baseline	WBWS[3]	Baseline	WBWS[3]
Head End	67	100	25	100
Hamilton Avenue	100	100	67	100
Mouth	100	100	100	100

(1) Design year reflects "typical rainfall" condition as recorded in 1988 at JFK Airport
(2) Projected percentage of months meeting criterion
(3) Waterbody/Watershed Facility Plan

Table 9-9 summarizes projected attainment of potential enterococci criteria which could be applied to Gowanus Canal for primary contact water uses. It is noted that the USEPA enterococci criteria were developed from data collected at beaches during the bathing season. Therefore, the attainability values shown in Table 9-9 are shown for the three summer months of June, July and August which comprise the official bathing season at New York City's seven public bathing beaches. The table shows that the Waterbody/Watershed Facility Plan achieves 100 percent attainment of the seasonal geometric mean throughout Gowanus Canal but does not fully attain the infrequent use coastal recreation water reference level (upper 95 percent confidence limit).

Table 9-9. Recreation Season[1] Attainability of Enterococci Bacteria Criteria

Location	Percent Attainment[2] Water Quality Criterion Monthly Geometric Mean ≤ 35 colonies 100mL		Percent Attainment[2] Infrequent-Use Reference Level - Daily Maximum < 501 colonies/100mL	
	Baseline	WBWS FP*	Baseline	WBWS FP*
Head End	0	100	52	84
Hamilton Avenue	100	100	60	79
Mouth	100	100	91	88

(1) Recreation season is June, July, August of "typical rainfall" year (1988 at JFK Airport)
(2) Projected percentage of months or days meeting criterion
(3) Waterbody/Watershed Facility Plan as recorded in 1988 at JFK Airport

9.1.4 Attainment of Narrative Water Quality Standards

Table 9-3 summarizes NYSDEC narrative water quality standards that are applicable to Gowanus Canal and all waters of the State. The existing CSO discharges to the waterbody and the stormwater from the separate area discharge some amounts of materials which affect most or all of the listed parameters to some degree. Odors at the head of Gowanus Canal prior to the reactivation of the Flushing Tunnel are the result of deposition of organic solids and oil and floating substances and floatable materials (refuse) are discharged.

The Waterbody/Watershed Facility Plan will not completely eliminate, but will substantially reduce and lessen the severity of, the discharge of these materials to the Gowanus

NYC_00007330
03082010_Gowanus_DEP_Prod DEP_E_PMP_00006127

Canal. The Plan will reduce the discharge of the parameters of concern by at least 19 percent based on volumetric capture, the dredging program will curtail odor formation and, in the case of floatable materials, the Gowanus Pump Station upgrade and other combined sewer system improvements will almost completely eliminate discharge. An additional safeguard for floatable materials will be the continuation of skimmer vessel operations. Consequently, the adverse impacts of the current discharges will be greatly diminished, although not completely eliminated as required by the narrative standards. Additionally, best management practices applied to the separate stormwater discharges will also not completely eliminate impacts from that source but will reduce loadings to the extent feasible.

The Waterbody/Watershed Facility Plan, although not completely eliminating all of the parameters of concern, will eliminate odors and will greatly reduce the deposition of organic solids and floatable materials, and will restore the aesthetic uses of Gowanus Canal to the maximum extent practicable.

9.1.5 Water Uses Restored

Fish and Aquatic Life Protection Use

Table 9-5 presents the expected improvements in dissolved oxygen to be attained by the Waterbody/Watershed Facility Plan as compared to Baseline conditions for current dissolved oxygen standards. The Plan is expected to achieve 100 percent attainment along the length of Gowanus Canal for the current Class SD dissolved oxygen standard on an annual basis and 93 to 100 percent attainment of the IEC Class B-1 criterion. This is considered to be a high level of attainment in terms of the protection of fish and aquatic life, various forms of which are present throughout the entire year. In addition, the anoxia which existed near the head of Gowanus Canal prior to reactivation of the Flushing Tunnel will be eliminated, thus producing habitat suitable for the restoration of a diversity of benthic organisms in this vicinity. In addition, the significant reduction in sediment total organic carbon resulting from the Waterbody/Watershed Facility Plan is expected to restore a significant number of benthic taxa to the upper reaches of Gowanus Canal further supporting the aquatic life habitat.

Table 9-6 presents expected attainment of the potential fish survival and propagation classifications, Class I and Class A. Table 9-6 indicates a very high level of expected attainability for the Class I criterion, greater than 93 percent on an annual basis, and shows a significant improvement from Baseline conditions in the upper reaches of the Canal. Expected attainability of a potential IEC Class A criterion would not be as great, but would achieve a minimum of 75 percent annually. As for Class I, the improvement in the upper reaches compared with the Baseline is quite substantial.

Primary and Secondary Contact Recreation Use

Tables 9-7 through 9-9 present expected attainment of various bacteriological water quality standards under both annual and recreational season conditions (enterococci) for the Baseline and Waterbody/Watershed Facility Plan conditions. The current Class SD water quality standards do not contain any maximum pathogen limits. Tables 9-7 (total coliform) and 9-8 (fecal coliform) indicate that the Waterbody/Watershed Facility Plan will attain Class I secondary contact water quality criteria along the length of the canal throughout the year, thus

NYC_00007331
03082010_Gowanus_DEP_Prod
DEP_E_PMP_00006128

achieving an important recreational use that is not attained for Baseline conditions in Gowanus Canal. Tables 9-7 and 9-8 indicate that, for a potential Class SB/SC primary contact designation, the Waterbody/Watershed Facility Plan is also expected to achieve attainment of primary contact water quality criteria throughout the year, thus restoring a level of water quality supportive of this CWA goal.

For enterococci, Table 9-9 indicates that the Waterbody/Watershed Facility Plan is expected to attain the geometric mean requirement during the summer bathing season, the water use period for which the criterion was developed. However, the infrequent use coastal recreation water reference level (upper 95 percent confidence limit) of 501 which would be relevant to Gowanus Canal, will be exceeded due to periodic overflows and stormwater discharges in response to rainfall events. However, it is the geometric mean enterococci criterion which is more relevant to health protection and which is the enforceable numerical limit for this indicator.

From the results presented in Tables 9-7, 9-8 and 9-9, it is projected that the Waterbody/Watershed Facility Plan will achieve a level of bacteriological water quality sufficient to satisfy the numerical criteria supportive of primary contact.

Aesthetic Water Use

As discussed in Section 9.1.4, the Waterbody/Watershed Facility Plan will not completely eliminate all regulated parameters in the NYSDEC narrative water quality standards to zero discharge levels, but will greatly reduce the volumetric discharge and impact of such substances. The effect of floatable materials from CSOs will be virtually eliminated by the proposed positive floatables controls and skimmer vessel operations, and the effect of narrative materials from stormwater inputs will be reduced to the maximum extent practicable Accordingly, the aesthetic conditions in Gowanus Canal should improve to a level consistent with the other attained water uses and the nature of the adjacent shoreline uses.

9.1.6 Practical Considerations

The previous section describes the expected improvement in the level of attainment with the current Class SD and IEC Class B-1 dissolved oxygen classifications for fish survival. As indicated, the Waterbody/Watershed Facility Plan is expected to achieve complete attainment throughout the year along the entire length of Gowanus Canal for the Class SD criterion and 93 to 100 percent attainment of the IEC Class B-1 criterion.

The previous section also describes the improvement in the level of attainment with potential Class I and IEC Class A dissolved oxygen criteria which is expected to result from the Waterbody/Watershed Facility Plan. These classifications support both fish survival and propagation, the fishable goals of the CWA. As noted, the annual compliance is expected to be high for Class I, but dissolved oxygen is projected to be below the criteria for some limited periods of time over the annual cycle at certain locations in the canal.

For the majority of months, complete compliance with fishing and fish propagation criteria throughout the Canal is expected. In the other months where some criteria exceedences are expected, it should be noted that the impact on fish larval propagation is likely to be limited. Fish larvae spawning in Gowanus Canal will be exchanged with, and transported to, Upper Bay

NYC_00007332
03082010_Gowanus_DEP_Prod
DEP_E_PMP_00006129

waters where dissolved oxygen will be greater. The organisms will therefore not be continuously exposed to Gowanus Canal dissolved oxygen which may be depressed below the criteria. Consequently, the impact on larval survival will be less than expected based on laboratory studies where organisms are confined and exposed continuously to the same depressed dissolved oxygen level. Because of the significant amount of larval transport that occurs in Gowanus Canal and throughout New York Harbor, and the exposure of the organisms to continuously varying, rather than static, dissolved oxygen concentrations, it is considered reasonable to view the New York Harbor ecosystem in its entirety rather than by individual tributary or sub-region for purposes of fish and aquatic life protection.

Additionally, direct kills of juvenile fish at the head of Gowanus Canal should not occur as there exists no fish passage and the organisms would avoid any temporarily depressed dissolved oxygen. As noted, minimum dissolved oxygen levels projected for the head should be sufficient to comply with the fish survival requirements of all classifications throughout the year.

For these reasons, it is considered that, for practical purposes, conditions in Gowanus Canal would be supportive of the fishable goal of the CWA.

Section 9.1.5 also notes that during the summer recreation season for enterococci, and throughout the year for total and fecal coliform, water quality is expected to be supportive of numerical criteria for the swimmable (primary contact recreation) goal of the CWA. However, swimming should not be considered as a best use due to periodic overflows from the Waterbody/Watershed Facility Plan and continuing stormwater discharges. This is consistent with the views of the majority of local stakeholders who do not view swimming as a desirable use of Gowanus Canal, though they do desire a level of water quality supportive of this use.

9.2 WATER QUALITY STANDARDS REVISION

9.2.1 Overview of Use Attainability and Water Quality Standards Recommendation

Section 9.1 summarizes the existing and potential water quality standards for Gowanus Canal and expected levels of attainment based on modeling calculations. For aquatic life protection, the attainment of the water use can be expected to be greater than that suggested by compliance with numerical criteria during the summer period due to the limited larval residence time in the Canal, organism transport to the Upper Bay and the appropriateness of considering the New York Harbor ecosystem, both open waters and tributaries, in its entirety rather than as individual components. In addition, the Gowanus Canal habitat has been significantly altered by human activity throughout the last century thus limiting its attractiveness as a fish habitat.

For recreational activity, modeling calculations indicate that compliance with the numerical criteria for both primary and secondary contact recreation is expected to be attained by the Waterbody/Watershed Facility Plan for all relevant bacteriological indicators, fecal coliform and enterococci, although bathing and swimming activities would not be considered the best use. This is a significant improvement from the current Class SD classification which does not include a recreational use.

As a result of the water quality conditions and uses expected to be attained in Gowanus Canal from the Waterbody/Watershed Facility Plan, it is recommended that the current

NYC_00007333
03082010_Gowanus_DEP_Prod DEP_E_PMP_00006130

waterbody classification, Class SD, be retained at this time. Once the Plan is fully implemented and becomes operational, it may be possible to reclassify Gowanus Canal to Class I. It is noted that the best usage for Class SD waters is fishing and that modeling calculations indicate that water quality suitable for fish propagation and survival and secondary and primary contact may be attained from the Waterbody/Watershed Facility Plan suggesting the possibility of a reclassification. However, as this expectation is based on modeling calculations with some inherent level of uncertainty, it is preferable to await confirmation from the post-construction long term monitoring program before taking such an action. Incremental reclassification is considered to be preferable to over-classification.

As noted, expected levels of water quality standards attainability are based on modeling calculations which are subject to some level of uncertainty. In addition, calculations are based on a typical year with an average amount of annual rainfall. Therefore, it is recommended that the actual improvements in water quality conditions resulting from the Waterbody/Watershed Facility Plan be assessed from the multi-year long term monitoring program described elsewhere in this Plan report. The monitoring program will document the actual attainment of uses: whether the Class SD uses are attained as expected; whether other levels of usage are actually achieved supporting a waterbody reclassification; or whether CWA "fishable/swimmable" goals are not attained therefore requiring a Use Attainability Analysis and subsequent water quality standards revision.

As described in this report, modeling calculations indicate that complete attainment of the Class SD narrative water quality criteria and a potential future Class I or IEC Class A dissolved oxygen criterion (Appendix Figure D-2) can not be attained even with 100 percent retention of the CSO discharges to Gowanus Canal. This water quality based effluent limit (WQBEL) of zero annual CSO overflows is neither cost-effective nor consistent with federal CSO policy. Therefore, until the long-term post-construction monitoring program is completed for Gowanus Canal to document conditions actually attained, it is recommended that a variance to the WQBEL be applied for, and approved, for the Gowanus Canal Waterbody/Watershed Facility Plan for appropriate effluent variables.

9.2.2 NYSDEC Requirements for Variances to Effluent Limitations

The requirements for variances to water quality based effluent limitations are described in Section 702.17 of NYSDEC's *Water Quality Regulations*. The following is an abbreviated summary of the variance requirements which are considered applicable to Gowanus Canal. The lettering and numbering are those used in Section 702.17.

(a) The department may grant, to a SPDES permittee, a variance to a water quality-based effluent limitation included in a SPDES permit.

(1) a variance applies only to the permittee identified in such variance and only to the pollutant specified in the variance. A variance does not affect or require the department to modify a corresponding standard or guidance value.

(5) a variance term shall not exceed the term of the SPDES permit. Where the term of the variance is the same as the permit, the variance shall stay in effect until the permit is reissued, modified or revoked.

NYC_00007334
03082010_Gowanus_DEP_Prod DEP_E_PMP_00006131

(b) A variance may be granted if the requester demonstrates that achieving the effluent limitation is not feasible because:

(1) naturally occurring pollutant concentrations prevent attainment of the standard or guidance value;

(2) natural, ephemeral, intermittent or low flow conditions or water levels prevent attainment, unless these conditions may be compensated for by the discharge of sufficient volume of effluent to enable the standard or guidance value to be met without violating water conservation requirements.

(3) human-caused conditions or sources of pollution prevent attainment of the standard or guidance value and cannot be remedied or would cause more environmental damage to correct them to leave in place.

(4) dams, diversions or other types of hydrologic modifications preclude attainment of the standard or guidance value, and it is not feasible to restore the waterbody to its original condition or to operate such modification in a way that would result in such attainment.

(5) Physical conditions related to the natural features of the waterbody, such as the lack of a proper substrate cover, flow, depth, pools, riffles, and the like, unrelated to chemical water quality, preclude attainment of the standard or guidance value; or

(6) Controls more stringent than those required by section 754.1(a)(1) and (2) of this Title would result in substantial and widespread economic and social impact.

(c) In addition to the requirements of subdivision (b) of this section, the requestor shall also characterize, using adequate and sufficient data and principles, any increased risk to human health and the environment associated with granting the variance compared with attainment of the standard or guidance value absent the variance, and demonstrate to the satisfaction of the department that the risk will not adversely affect the public health, safety and welfare.

(d) The requestor shall submit a written application for a variance to the department. The application shall include:

(1) all relevant information demonstrating that achieving the effluent limitation is not feasible based on subdivision (b) of this section; and

(2) all relevant information demonstrating compliance with the conditions is subdivision (c) of this section.

(e) Where a request for a variance satisfies the requirements of this section, the department shall authorize the variance through the SPDES permit. The variance request shall be available to the public for review during the public notice period for the permit. The permit shall contain all conditions needed to implement the variance. Such conditions shall, at minimum, include:

(1) compliance with an initial effluent limitation that, at the time the variance is granted, represents the level currently achievable by the requestor, and that is no less stringent than that achieved under the previous permit where applicable.

NYC_00007335
03082010_Gowanus_DEP_Prod DEP_E_PMP_00006132

(2) that reasonable progress be made toward achieving the effluent limitations based on the standard or guidance value, including, where reasonable, an effluent limitation more stringent than the initial effluent limitations;
(3) additional monitoring, biological studies and pollutant minimization measures as deemed necessary by the department.
(4) when the duration of a variance is shorter than the duration of a permit, compliance with an effluent limitation sufficient to meet the underlying standard or guidance value, upon the expiration of the variance; and
(5) a provision that allows the department to reopen and modify the permit for revisions to the variance.

(g) A variance may be renewed, subject to the requirements of this section. As part of any renewal application, the permittee shall again demonstrate that achieving the effluent limitation is not feasible based on the requirements of this section.

(i) The department will make available to the public a list of every variance that has been granted and that remains in effect.

9.2.3 Manner of Compliance with the Variance Requirements

Subdivision (a) authorizes NYSDEC to grant a variance to a "water quality based effluent limitation…included in a SPDES permit." It is assumed that the Gowanus Canal Waterbody/Watershed Facility Plan will be referenced in the Red Hook WPCP SPDES permit in order to provide an additional enforceable mechanism beyond the CSO Consent Order requiring implementation and operations of all plan components including the flushing tunnel. This array of facilities necessary to attain Class SD water quality standards can be interpreted as the equivalent of an "effluent limitation" in accordance with the "alternative effluent control strategies" provision of Section 302(a) of the CWA.

Subdivision (a)(1) indicates that a variance will apply only to a specific permittee, in this case, NYCDEP, and only to the pollutant specified in the variance. It is understood that "pollutant" can be interpreted in the plural and one application and variance can be used for one or more relevant pollutants. In Gowanus Canal, a variance would be needed for effluent constituents covered by narrative water quality standards (suspended colloidal and settleable solids; oil and floating substances).

Subdivision (b) requires the permittee to demonstrate that achieving the (water quality based) effluent limitation is not feasible due to a number of factors. It is noted that these factors are the same as those in 40CFR131.10(g) which indicate federal requirements for a Use Attainability Analysis. As with the federal regulations, it is assumed that any one of the six factors is justification for the granting of a variance. The Gowanus Canal Use Attainability Evaluation Report, to be completed under separate cover, will document the applicability of two of the six factors cited in Subdivision (b): (3) human caused conditions and (4) hydrologic modifications.

Subdivision (c) requires the applicant to demonstrate to the department any increased risk to human health associated with granting of the variance compared with attainment of the water quality standards absent the granting of the variance. The information documenting this analysis

NYC_00007336
03082010_Gowanus_DEP_Prod DEP_E_PMP_00006133

is contained elsewhere in the Waterbody/Watershed Facility Plan report. Report Section 7.0, Evaluation of Alternatives, describes bacteriological conditions which are expected under Baseline and Waterbody/Watershed Facility Plan conditions. As noted, secondary and primary water quality criteria, although not applicable to Gowanus Canal currently, are not attained under Baseline conditions but are expected to be achieved by the Waterbody/Watershed Facility Plan. Further, in the interim, and until the Waterbody/Watershed Facility Plan is fully implemented and operational, very little risk to human health is anticipated.

Subdivision (d) of the variance regulations requires that the requestor submit a written application for a variance to NYSDEC which includes all relevant information pertaining to Subdivisions (b) and (c). NYCDEP will submit a variance application for the Gowanus Canal Waterbody/Watershed Facility Plan to NYSDEC six months before the Plan is placed in operation. The application will be accompanied by the Gowanus Canal Waterbody/Watershed Facility Plan report, the Gowanus Canal Use Attainability Evaluation, and all other supporting documentation pertaining to Subdivisions (b) and (c) and as required by any other subdivisions of the variance requirements.

Subdivision (e) stipulates that approved variances be authorized through the appropriate SPDES permit, be available to the public for review and contain a number of conditions:

- It is assumed that the initial effluent limitation achievable by the permittee at the time the variance becomes effective, after the Waterbody/Watershed Facility Plan is fully implemented and operational, will be based upon the performance characteristics of the Waterbody/Watershed Facility Plan as agreed upon between NYSDEC and NYCDEP. These interim operational conditions will be based on the Plan's design specifications. It is expected that a fact sheet outlining the basis for the WQBEL and interim operational conditions will be appended to the SPDES permit.

- It is assumed that the requirement for demonstration of reasonable progress after construction as required in the permit will include NYCDEP activities such as implementation of the long-term monitoring program and additional waterbody improvement projects as delineated in Section 5 of this Waterbody/Watershed Facility Plan report. Such actions and projects include: 14 best management practices, the City-wide CSO plan for floatables abatement, other long term CSO control planning activities which may affect Gowanus Canal, various New York Harbor water quality improvement projects, and various ecosystem restoration activities. These activities are also required under section (3) of the Subdivision

- It is assumed that the SPDES permit authorizing the Gowanus Canal Waterbody/Watershed Facility Plan variance(s) will contain a provision that allows the department to reopen and modify the permit for revisions to the variance(s).

Subdivision (g) indicates that a variance may be renewed. It is anticipated that a variance for the Gowanus Canal Waterbody/Watershed Facility Plan would require renewals to allow for sufficient long term monitoring to assess the degree of water quality standards compliance. As appropriate, a variance renewal application will be submitted 180 days before SPDES permit expiration.

NYC_00007337
03082010_Gowanus_DEP_Prod DEP_E_PMP_00006134

At the completion of the variance period(s), it is expected that the results of the long term monitoring program will demonstrate each of the following:

- The degree to which the Waterbody/Watershed Facility Plan attains the Class SD classification water quality standards and uses;
- The degree to which the Waterbody/Watershed Facility Plan achieves water quality criteria consistent with the fishable/swimmable goals of the CWA, whether any new cost-effective technology is available to enhance the Waterbody/Watershed Facility Plan performance, whether the waterbody classification for Gowanus Canal can be revised, or whether a Use Attainability Analysis should be approved.

In this manner, the approval of a WQBEL variance for Gowanus Canal together with an appropriate long term monitoring program can be considered as a step toward a determination of the following:

- Can Gowanus Canal be reclassified in a manner which is wholly or partially compatible with the fishable/swimmable goals of the Clean Water Act or
- Is a Use Attainability Analysis needed for Gowanus Canal and for which water quality criteria?

Although Gowanus Canal's current waterbody classification, Class SD, is not compatible with the goals of the Clean Water Act and would normally require reclassification or a UAA in the State's triennial review obligation, it is considered to be more appropriate to proceed with the more deliberative variance approval/monitoring procedure outlined above. The recommended procedure will determine actual improvements resulting from Waterbody/Watershed Facility Plan implementation, enable a proper determination for the appropriate waterbody classification for Gowanus Canal and perhaps avoid unnecessary, repetitive and possibly contradictory rulemaking.

9.2.4 Future Considerations

Urban Tributary Classification

The possibility is recognized that the long term monitoring program recommended for Gowanus Canal, and ultimately for other confined waterbodies throughout the City, may indicate that the highest attainable uses are not compatible with the use goals of the Clean Water Act. It is therefore recommended that consideration be given to the development of a new waterbody classification in NYSDEC Water Quality Regulations, that being "Urban Tributary."

The Urban Tributary classification would have the following attributes:

- Recognition of wet weather conditions in the designation of uses and water quality criteria.
- Application to urban confined waterbodies which satisfy any of the UAA criteria enumerated in 40CFR131.10(g).
- Definition of required baseline water uses
    - Fish and aquatic life survival (if attainable)
    - Secondary contact recreation (if attainable)

NYC_00007338
03082010_Gowanus_DEP_Prod DEP_E_PMP_00006135

- Other attainable uses would be waterbody specific and dependent upon the effectiveness of the site-specific CSO LTCP based upon knee-of-the-curve considerations and technical feasibility and implementability.

The Urban Tributary classification could be implemented through the application of a generic UAA procedure for confined urban waterbodies based on the criteria of 40CFR131.10(g). This procedure could avoid the necessity for repeated UAAs on different waterbodies with similar characteristics. Those waterbodies which comply with the designation criteria can be identified at one time, and the reclassification completed in one rulemaking.

If either of the designated baseline uses of fish and aquatic life survival and secondary contact recreation did not appear to be attainable in a particular setting, then a site-specific UAA would be required.

Narrative Criteria

The recommendation for a WQBEL variance for the Gowanus Canal Waterbody/Watershed Facility Plan would apply with regard to the narrative water quality standards previously cited. However, a broad issue remains with the practical ability to attain the requirements of the narrative standards in situations where wet weather discharges are unavoidable and will occasionally occur after controls. Therefore, it is recommended that NYSDEC review the application of the narrative standards, provide for a wet weather exclusion with demonstrated need, or make all narrative standards conditional upon the impairment of waters for their best usage.

Synopsis

Although this Waterbody/Watershed Facility Plan is expected to result in significant improvements to the water quality in Gowanus Canal, it is not expected to completely attain all applicable water quality criteria. As such, the SPDES Permit for the Red Hook WPCP may require a variance for the Gowanus Canal Plan discharges if contravention of some criteria continues to occur. If either current or potential future "fishable/swimmable" water quality criteria are demonstrated to be unrealistic after a period of monitoring, NYCDEP would request reclassification of Gowanus Canal based on a Use Attainability Analysis (UAA). Until the recommended UAAs and required regulatory processes are completed, the current NYSDEC classification of Gowanus Canal (Class SD) should be temporarily retained.

NYC_00007339
03082010_Gowanus_DEP_Prod DEP_E_PMP_00006136

10. References

Adam Brown Marine Consulting, 2000. Gowanus Canal Bulkhead Inventory Survey. Prepared for Gowanus Canal Community Development Corporation, Brooklyn, NY, July 2000.

Adams, D.A., O'Connor, J.S. and Weisberg, J.S., October 1996. Draft Final Report Sediment Quality of the NY/NJ Harbor System: An Investigation Under the Regional Environmental Monitoring and Assessment Program (R-EMAP). Prepared for the United States Environmental Protection Agency.

Aliquier, M. et. al. 1982. "Improvement of Swirl Concentrator," Journal of the Environmental Engineering Division, ASCE, Vol. 108, No. EE2, April 1982.

Breitberg, D.L., 1994. Behavioral Response of Fish Larvae to Low Dissolved Oxygen Concentrations in a Stratified Water Column. Marine Biology 120: 615-625.

City Green, The Newsletter of the Brooklyn Center for the Urban Environment, 1997. Environmental Education Project Begins in Gowanus, Spring 1997.

City of Indianapolis. 1996. Implementation of Early Action CSO Control Projects: Pilot Facilities for In-System Storage and Solids/Floatables Control.

Community Board Six, Borough of Brooklyn, New York City. June 1994. Red Hook: A Plan for Community Regeneration.

Community Board Six, Borough of Brooklyn, New York City. http://www.brooklyncb6.org/

Community Board Seven, Borough of Brooklyn, New York City. http://www.brooklyncb7.org/

Davis, W.R., Draxler, A.F.J., Paul, J.F. and Vitalianol, J.F., 1998. Benthic Biological Processes and E_H as a Basis for a Benthic Index. Environ. Mon. and Assess. 51: 259-268.

Dawn Underground, 2006. Gowanus Canal Storage Tunnel and Preliminary Drop Structure Evaluation. Prepared by Dawn Underground Engineering for HydroQual, June 2006.

Diaz, R.J. and Rosenberg, R., 1995. Marine Benthic Hypoxia: A Review of Its Ecological Effects and Behavioral Responses of Benthic Macrofauna. Oceanog. and Mar. Biol.: An Annual Review. 33: 245-303.

Dvirka and Bartilucci, 2005. Gowanus Facilities Upgrade, Final Draft Facility Plan. Prepared by Dvirka and Bartilucci Consulting Engineers for the New York City Department of Environmental Protection, October 2005.

NYC_00007340
03082010_Gowanus_DEP_Prod DEP_E_PMP_00006137

Dvirka and Bartilucci, 2008a. Summary of Gowanus Facility Upgrade Plan – Schedule and Cost Estimate. Submitted via email by M. Mastrangelo, Dvirka and Bartilucci Consulting Engineers, July 21, 2008.

Dvirka and Bartilucci, 2008b. Temporary Gowanus Canal Centralized Oxygen Transfer System, Project Description in Support of Joint Application for Permit (USACOE / NYSDEC). Prepared by Dvirka and Bartilucci Consulting Engineers for the New York City Department of Environmental Protection, August, 2008.

EEA, 1991. East River Landing Aquatic Environmental Study Final Report. Prepared by EEA, Inc. for New York City Public Development Corp., April, 1991

ENSR Consulting, 1999. East River Repowering Project at the East River Generating Station, New York, NY, September 1999.

Fair, G. and Geyer, J. 1965. Elements of Water Supply and Wastewater Disposal, John Wiley & Sons, Inc. New York.

Ferrara, R. A. and Witkowski, P. 1983. Stormwater Quality Characteristics in Detention Basins, Journal of Environmental Engineering ASCE, Vol. 109, No. 2.

Franz, D.R. and W.H. Harris, 1988. Seasonal and Spatial Variability in Macrobenthos Communities in Jamaica Bay, New York - An Urban Estuary. Estuaries, 11(1):15-28.

Franz, D.R. and Tanacredi, J.T., 1992. Secondary Production of the Amphipod *Ampelisca abdita* Mills and Its Importance in the Diet of Juvenile Winter Flounder (*Pleuronectes americanus*) in Jamaica Bay, New York. Estuaries 15(2): 193-203.

Gannett Fleming, 2004. Bond-Lorraine Sewer System Sewer Cleaning and TV Inspection. Prepared by Gannett Fleming, Inc. under contract to Dvirka and Bartilucci Consulting Engineers, for the New York City Department of Environmental Protection, July 2004.

Gowanus Canal Community Development Corporation, http://gowanus.org/, 2002.

Gowanuscanal.com, http://www.southbrooklyn.net/gowanus/, 1999.

Greeley and Hansen. 1995. Memorandum Report on CSO Swirl Concentrator Facility (Vortex Separator) Testing Program.

Hagstrom Map Company, Inc. 1998. New York City 5 Borough Atlas, 5th Edition. The Langenscheidt Publishing Group, Maspeth, NY.

Hazen and Sawyer, P.C., 1983. Gowanus Canal 201 Facilities Plan, Volumes 1, 2 and 3. Prepared for The City of New York Department of Environmental Protection, December 1983.

Hazen and Sawyer, P.C., 1990. Inner Harbor CSO Facility Planning Project, Draft Task Report 2.4, 3.4, and 4.2, Receiving Water Conditions. Prepared for The City of New York Department of Environmental Protection, Bureau of Heavy Construction, June 1990.

NYC_00007341
03082010_Gowanus_DEP_Prod DEP_E_PMP_00006138

Hazen and Sawyer, P.C., 1992. Outer Harbor CSO Facility Planning Project, Draft Report, Task 2.2 Sewer System Monitoring, Task 2.3 Rainfall Monitoring, Task 3.3 Pumping Station and Treatment Plant Performance. Prepared for The City of New York Department of Environmental Protection, Bureau of Environmental Engineering, September 1992.

Hazen and Sawyer, P.C., 1993. Inner Harbor CSO Facility Planning Project, Final Draft Facilities Planning Report. Prepared for The City of New York Department of Environmental Protection, Bureau of Environmental Engineering, July 1993.

Hazen and Sawyer, P.C., 1994. Outer Harbor CSO Facility Planning Project, Facilities Planning Report. Prepared for The City of New York Department of Environmental Protection, Bureau of Environmental Engineering, December 1994.

Hazen and Sawyer, P.C., 2001. Final Report on Water Quality and Biological Improvements After Reactivation of the Gowanus Canal Flushing Tunnel, NYSDEC Permit No. 2-6102-00128/00002. Prepared for The City of New York Department of Environmental Protection, Bureau of Environmental Engineering, March 2001.

HydroQual, 1993. Final Report - Sources, Fate and Control of Floatable Materials in New York Harbor. Prepared by HydroQual, Inc. for the City of New York Department of Environmental Protection, Bureau of Environmental Engineering, December 1993.

HydroQual, 1995. Floatables Pilot Program, Final Report - Evaluation of Non-Structural Methods to Control Combined and Storm Sewer Floatable Materials. Prepared by HydroQual, Inc. for the City of New York Department of Environmental Protection, Bureau of Environmental Engineering. January 1995.

HydroQual, 1997. City-Wide CSO Floatables Plan, Draft. Prepared by HydroQual Environmental Engineers and Scientists, P.C. for The City of New York Department of Environmental Protection, Bureau of Environmental Engineering, June 1997.

HydroQual, 2000a. Use and Standards Attainment Project, Bronx River Field Sampling and Analysis Program Years 2000-2001. Prepared by HydroQual Environmental Engineers and Scientists, P.C. for The City of New York Department of Environmental Protection, Bureau of Environmental Engineering, May 2000.

HydroQual, 2000b. Use and Standards Attainment Project, Paerdegat Basin Field Sampling and Analysis Program Years 2000-2001. Prepared by HydroQual Environmental Engineers and Scientists, P.C. for The City of New York Department of Environmental Protection, Bureau of Environmental Engineering, May 2000.

HydroQual, 2001a. Use and Standards Attainment Project, Waterbody Work Plan. Prepared by HydroQual Environmental Engineers and Scientists, P.C. for The City of New York Department of Environmental Protection, Bureau of Environmental Engineering, January 2001.

HydroQual, 2001b. Use and Standards Attainment Project, Harbor-Wide Ichthyoplankton Field Sampling and Analysis Program Year 2001. Prepared by HydroQual Environmental Engineers

NYC_00007342
03082010_Gowanus_DEP_Prod DEP_E_PMP_00006139

and Scientists, P.C. for The City of New York Department of Environmental Protection, Bureau of Environmental Engineering, April 2001.

HydroQual, 2001c. Use and Standards Attainment Project, Harbor-Wide Epibenthic Recruitment and Survival Field Sampling and Analysis Program Years 2001-2002. Prepared by HydroQual Environmental Engineers and Scientists, P.C. for The City of New York Department of Environmental Protection, Bureau of Environmental Engineering, April 2001.

HydroQual, 2001d. Use and Standards Attainment Project, East River Field Sampling and Analysis Program Year 2001. Prepared by HydroQual Environmental Engineers and Scientists, P.C. for The City of New York Department of Environmental Protection, Bureau of Environmental Engineering, May 2001.

HydroQual, 2001e. Use and Standards Attainment Project, Jamaica Bay Field Sampling and Analysis Program Year 2001. Prepared by HydroQual Environmental Engineers and Scientists, P.C. for The City of New York Department of Environmental Protection, Bureau of Environmental Engineering, May 2001.

HydroQual, 2001f. Newtown Creek Water Pollution Control Project East River Water Quality Plan, Task 10.0 System-Wide Eutrophication Model, Sub-Task 10.1 Construct SWEM. Prepared by HydroQual, Inc. for The City of New York Department of Environmental Protection, under subcontract to Greeley and Hansen, April 2001.

HydroQual, 2001g. Newtown Creek Water Pollution Control Project East River Water Quality Plan, Task 10.0 System-Wide Eutrophication Model, Sub-Task 10.2 Obtain and Reduce Loading/Water Quality Data. Prepared by HydroQual, Inc. for The City of New York Department of Environmental Protection, under subcontract to Greeley and Hansen, April 2001.

HydroQual, 2001h. Newtown Creek Water Pollution Control Project East River Water Quality Plan, Task 10.0 System-Wide Eutrophication Model, Subtask 10.4 Calibrate SWEM Water Quality and Subtask 10.6 Validate SWEM Water Quality. Prepared by HydroQual, Inc. for The City of New York Department of Environmental Protection, under subcontract to Greeley and Hansen, April 2001.

HydroQual, 2002a. Use and Standards Attainment Project, Tributary Benthos Characterization Field Sampling and Analysis Program Year 2002. Prepared by HydroQual Environmental Engineers and Scientists, P.C. for The City of New York Department of Environmental Protection, Bureau of Environmental Engineering, June 2002.

HydroQual, 2002b. Use and Standards Attainment Project, Supplemental Aquatic Life Characterization of East River and Jamaica Bay Field Sampling and Analysis Program Year 2002. Prepared by HydroQual Environmental Engineers and Scientists, P.C. for The City of New York Department of Environmental Protection, Bureau of Environmental Engineering, August 2002.

HydroQual, 2003a. Use and Standards Attainment Project, Year 2003 Subtidal Benthos and Ichthyoplankton Characterization Field Sampling and Analysis Program. Prepared by

HydroQual Environmental Engineers and Scientists, P.C. for The City of New York Department of Environmental Protection, Bureau of Environmental Engineering, April 2003.

HydroQual, 2003b. Use and Standards Attainment Project, Tributary Toxicity Characterization Field Sampling and Analysis Program Year 2003. Prepared by HydroQual Environmental Engineers and Scientists, P.C. for The City of New York Department of Environmental Protection, Bureau of Environmental Engineering, August 2003.

HydroQual, 2004a. Use and Standards Attainment Project, Revised Technical Memorandum: Rainfall Conditions. Prepared by HydroQual Environmental Engineers and Scientists, P.C., for The City of New York Department of Environmental Protection, Bureau of Environmental Engineering, April 2004.

HydroQual, 2004b. Annual Report on Best Management Practices For CSOs. Prepared by HydroQual Environmental Engineers and Scientists, P.C., for the New York City Department of Environmental Protection, Bureau of Environmental Engineering, September 2004.

HydroQual, 2005a. Use and Standards Attainment Project, New York City Floatable Litter Reduction: Institutional, Regulatory and Public Education Programs, April 2005. Prepared by HydroQual Environmental Engineers and Scientists, P.C. for The City of New York Department of Environmental Protection, Bureau of Environmental Engineering, April 2005

HydroQual, 2005b. City-Wide Comprehensive CSO Floatables Plan Modified Facility Planning Report, July 2005. Prepared by HydroQual Environmental Engineers and Scientists, P.C., for The City of New York Department of Environmental Protection, Bureau of Environmental Engineering, July 2005.

HydroQual, 2005c. City-Wide Comprehensive CSO Floatables Plan Modified Facility Planning Report, Addendum 1: Pilot Floatables Monitoring Program Workplan. Prepared by HydroQual Environmental Engineers and Scientists, P.C., for The City of New York Department of Environmental Protection, Bureau of Environmental Engineering, December 2005.

HydroQual, 2005d. NY/NJ Harbor Estuary Program Model Application of Stormwater Sampling Results. Memorandum to C. Villari, NYCDEP, from C.Dujardin and W.Leo, HydroQual Environmental Engineers and Scientists, P.C., May 4, 2005.

HydroQual, 2005e. Corona Avenue Vortex Facility Underflow Evaluation. Prepared by HydroQual Environmental Engineers and Scientists, P.C., for the City of New York, Department of Environmental Protection, October 2005.

HydroQual. 2007a. Pilot Floatables Monitoring Program Progress Report. Prepared by HydroQual Environmental Engineers and Scientists, P.C., for the City of New York Department of Environmental Protection, Bureau of Engineering Design & Construction, March 2007.

HydroQual, 2007b. City-Wide Long Term CSO Control Planning Project, Draft Receiving Water Quality Modeling Report, Volume 4: Gowanus Canal. Prepared by HydroQual Environmental Engineers and Scientists, P.C., for the City of New York, Department of Environmental Protection, September 2007.

NYC_00007344
03082010_Gowanus_DEP_Prod DEP_E_PMP_00006141

HydroQual, 2008. Water and Sediment Quality Field Sampling and Analysis Plan, Gowanus Canal Centralized Oxygen Transfer System Pilot Study, Brooklyn, New York. Prepared by HydroQual, Environmental Engineers and Scientists, P.C., for the City of New York, Department of Environmental Protection, August 2008.

Michael, G.Y. and Moore, T.F., 1997. A Suggested Framework for Conducting UAAs and Interpreting Results. Project 91-NPS-1. Prepared for the Water Environment Research Foundation, 1997.

MWCOG, 1983. Urban Runoff in the Washington Metropolitan Area, Final Report. Prepared by the Metropolitan Council of Governments (MWCOG) for the Urban Runoff Project, U.S. EPA Nationwide Urban Runoff Program, Water Resources Planning Board.

NYC Mayor's Office, 2005. New York City Industrial Policy: Protecting and Growing New York, City's Industrial Job Base. Office of the Mayor of the City of New York, January 2005.

NYC Mayor's Office, 2006. PlaNYC 2030, For A Greener, Greater New York. Office of the Mayor of the City of New York, 2006. http://www.nyc.gov/html/planyc2030/html/plan/plan.shtml

New York City Neighborhood Profiles, New York Metro Website. http://www.newyorkmetro.com/realestate/articles/neighborhoods/carrollboerum.htm

NOAA, 1994. Tide Tables 1995 High and Low Water Predictions East Coast of North and South America Including Greenland. National Oceanic and Atmospheric Administration, 1994.

NYCDCP, 1986. Coastal Zone Boundary. New York City Department of City Planning, 1986.

NYCDCP, 1990. Zoning Handbook, A Guide to New York City's Zoning Resolution. New York City Department of City Planning, July 1990.

NYCDCP, 1992. New York City Comprehensive Waterfront Plan: Reclaiming the City's Edge. New York City Department of City Planning, 1992.

NYCDCP, 1994. Zoning Resolution, The City of New York. New York City Department of City Planning, City Planning Commission, 1994 (continuously updated).

NYCDCP, 1994. Plan for the Brooklyn Waterfront, New York City Comprehensive Waterfront Plan, 1994. New York City Department of City Planning, 1994.

NYCDCP, 1996. Recreation and Open Space in New York City, Brooklyn. New York City Department of City Planning, Fall 1996.

NYCDCP, 2002. The New Waterfront Revitalization Program. New York City Department of City Planning, September 2002.

NYCDCP, 2002. Gazetteer of City Property 2002. New York City Department of City Planning, in conjunction with the Department of Citywide Administrative Services, November 2002.

NYC_00007345
03082010_Gowanus_DEP_Prod DEP_E_PMP_00006142

NYCDCP, 2003. Community District Needs, Brooklyn. New York City Department of City Planning, Fiscal Years 2002/2003.

NYCDCP, 2004. Community District Needs, Brooklyn. New York City Department of City Planning, Fiscal Year 2004.

NYCDCP, 2006. 2006 New York City Population Projections by Age/Sex & Borough, 2000-2030, Report. New York City Department of City Planning, December 2006. www.nyc.gov/html/dcp/html/census/popproj.shtml

NYCDEP, 1983. Gowanus Canal 201 Facilities Plan, 3 Volumes. Prepared by Hazen and Sawyer, P.C. for the New York City Department of Environmental Protection, December 1983.

NYCDEP, 1997. CSO Abatement in the City of New York: Report on Meeting the Nine Minimum CSO Control Standards, January 1997. New York City Department of Environmental Protection, 1997.

NYCDEP, 1998. New York Harbor Water Quality Survey, 1998. New York City Department of Environmental Protection, 1998.

NYCDEP, 2000. Harbor Survey Annual Report. New York City Department of Environmental Protection, 2000.

NYCDEP, 2001. 2001 New York Harbor Water Quality Report. New York City Department of Environmental Protection, 2001.

NYCDEP, 2002. Process Engineering Section Operating Data, Fiscal Year 2002. New York City Department of Environmental Protection, Bureau of Wastewater Treatment, 2002.

NYCDEP, 2003. Inner Harbor CSO Facility Planning Project, Modified CSO Facility Planning Report, April 2003. New York City Department of Environmental Protection, 2003.

NYCDEP, 2003b. Evaluation of Corona Avenue Vortex Facility, Vol 1 & 2. Prepared by HydroQual, Inc. and URS Corporation for the New York City Department of Environmental Protection, September 29, 2003.

NYCDEP, 2004a. New York City Department of Environmental Protection, Use and Standards Attainment Project, Newtown Creek Stakeholder MeetingNo. 3 Meeting Notes, February 18, 2004.

NYCDEP, 2004b. New York City Department of Environmental Protection. Use and Standards Attainment Project, Newtown Creek Stakeholder Meeting No. 4 Draft Meeting Notes, May 26, 2004.

NYDCEP, 2004-2008. Best Management Practices, Annual Report. New York City Department of Environmental Protection, Bureau of Wastewater Treatment, Division of Collection Facilities Planning and Analysis.

NYC_00007346
03082010_Gowanus_DEP_Prod DEP_E_PMP_00006143

NYCDPR. New York City Department of Parks and Recreation. http://www.nycgovparks.org/

NYCDSNY, 2000. Final Environmental Impact Statement for the New York City Comprehensive Solid Waste Management Plan Draft Modification. Chapters 8 and 12. New York City Department of Sanitation, October 2000.

NYSDEC, 1974. Tidal Wetland Maps, 1974. New York State Department of Environmental Conservation, 1974.

NYSDEC, 1988. New York State Freshwater Wetlands Map - Brooklyn Quadrangle, New York, Kings County, 1988. New York State Department of Environmental Conservation, 1988.

NYSDEC, 1988. New York State Freshwater Wetlands Map - Jersey City Quadrangle, New Jersey-New York, Kings County, 1988. New York State Department of Environmental Conservation, 1988.

NYSDEC, 2002. The 2000 Atlantic Ocean Long Island Sound Basin Waterbody Inventory and Priority Waterbodies List. Volume 1: New York City Metropolitan Waters, April 2002. New York State Department of Environmental Conservation, 2002.

NYSDEC, 2004. Technical and Operational Guidance Series (TOGS) 1.1.1, Ambient Water Quality Standards and Guidance Values and Groundwater Effluent Limitation, updated 1998, with 1999 errata, 2000 addendum and 2004 addendum.

NYSDEC, 2005. New York State Department of Environmental Conservation, Environmental Notice Bulletin, May 25, 2005. http://www.dec.state.ny.us/website/enb2005/20050525/not2.html

NYSDEC, 2007. Final New York State 2006 Section 303(d) List of Impaired Waters. New York State Department of Environmental Conservation, May 17, 2007.

Novotny, V., et al., 1997. A Comprehensive UAA Technical Reference. Project 91-NPS-1. Prepared for the Water Environment Research Foundation, 1997.

O'Brien & Gere, 2006. "Revision to the Dredging Cost Curve." Memorandum from W. Harrouch to L.Kachalsky, October 31, 2006.

O'Brien & Gere, 2006. "Comparative Cost Analysis for CSO Abatement Technologies – Costing Factors Reconciliation." Revised memorandum from W. Harrouch to L.Kachalsky, et. al., July 20, 2006

O'Brien & Gere, 2006. "CSO-LTCP, Net Collection System Costs." Revised memorandum from W. Harrouch to P. Ripkey, September 12, 2006.

O'Brien & Gere, 2006. "CSO-LTCP, Vertical Catenary Bar Screen Facility (Coarse Screening) Costs." Revised memorandum from W. Harrouch to WB/WS Plan Leaders, August 25, 2006.

O'Brien & Gere, 2006. "CSO-LTCP, Horizontally Raked Bar Screen Facility (Fine Screening) Costs." Revised memorandum from W. Harrouch to WB/WS Plan Leaders, August 18, 2006.

O'Brien & Gere, 2006. "CSO-LTCP, Bulkhead Costs." Revised memorandum from W. Harrouch to WB/WS Plan Leaders, September 14, 2006.

O'Brien & Gere. 2007. Cost Estimates. Personal communications from W. Harrouch, (O'Brien & Gere) to T. Newman (HydroQual), September, 2007.

Oliver, L.J. and Grigoropoulos, S.G. 1981. Control of Storm Generated Pollution Using a Small Urban Lake, Journal WPCF, Vol. 53, No. 5, May 1981.

Richards, D., 1848. Report of the Street Committee of the Common Council, on the Drainage of That Part of the City Lying Between Court-Street and the Fifth Avenue, Warren-Street and Gowanus Bay, November 1848.

Sagasti, A., Duffy, J.E. and Schaffner, L.C., 2003. Estuarine Epifauna Recruit Despite Periodic Hypoxia Stress. Mar. Biol. 142: 111-122.

Sanborn Map Company, Inc. 1974. *Land use maps, New York*. Prepared for the New York City Department of City Planning, New York City Planning Commission.

Sunset Energy Fleet, LLC., 2002. Article X Application, New York State Public Service Commission, Case 99-F-0478, 2002.

TAMS, 1999. Environmental Report, FDR Drive Southbound Rehabilitation, New York County, NY. Prepared by TAMS Consulting, Inc. for the New York State Department of Transportation, October 1999.

Theede, H., Ponat, A., Hiroki, K., and Schlieperl, C., 1969. Studies on the Resistance of Marine Bottom Invertebrates to Oxygen-Deficiency and Hydrogen Sulphide. Mar. Biol. 2: 325-337.

USACE, 1998. Existing Biological Data for the New York/New Jersey Harbor. Prepared by the U.S. Army Corps of Engineers, New York District, March 1998.

USACE, 2001. Project Management Plan, Gowanus Bay and Canal Brooklyn, New York, Ecosystem Restoration Study. Prepared by the U.S. Army Corps of Engineers, New York District, November 2001.

USACE, 2003a. Gowanus Canal Benthic Sampling Data Documentation, Gowanus Canal, New York. Prepared by U.S. Army Corps of Engineers, Planning Division, New York District, August 2003.

USACE, 2003b. Site Investigation Gowanus Bay and Gowanus Canal, Kings County, NY. Draft Report, Volume 1. Prepared by U.S. Army Corps of Engineers, Baltimore District for U.S. Army Corps of Engineers, New York District, September 2003.

NYC_00007348
03082010_Gowanus_DEP_Prod DEP_E_PMP_00006145

USACE, 2003c. Gowanus Study Area Data Assessment Report, Gowanus Bay and Gowanus Canal, Kings County, NY. Prepared by the U.S. Army Corps of Engineers, October 2003.

USACE, 2007. U.S. Army Corps of Engineers, New York District website. http://www.nan.usace.army.mil/

USEPA, 1978. Construction Costs for Municipal Wastewater Treatment Plants 1973-1977. EPA 430/9-77-013. U.S. Environmental Protection Agency, 1978.

USEPA, 1983. Technical Support Manual: Waterbody Surveys and Assessments for Conducting Use Attainability Analyses. EPA 440-4-86-037. U.S. Environmental Protection Agency, November 1983.

USEPA, 1983. Results of the Nationwide Urban Runoff Program, Executive Summary, Water Planning Division. U.S. Environmental Protection Agency, December 1983.

USEPA, 1986. Ambient Water Quality Criteria for Bacteria – 1986. EPA 440/5-84-002. U.S. Environmental Protection Agency, January 1986.

USEPA, 1986a. Technical Support Manual: Waterbody Surveys and Assessments for Conducting Use Attainability Analyses, Volume II: Estuarine Systems. EPA 440-4-86-038. U.S. Environmental Protection Agency, 1986.

USEPA, 1994. U.S. Environmental Protection Agency Seminars, Combined Sewer Overflow Control, EPA-625-K-94-003, Office of Research and Development, Washington, DC, July 1994.

USEPA, 1994. Combined Sewer Overflow (CSO) Control Policy. EPA 830-B-94-001. U.S. Environmental Protection Agency, April 1994.

USEPA, 1994a. Water Quality Standards Handbook: Second Edition. EPA 823-B-94. U.S. Environmental Protection Agency, August 1994.

USEPA, 1995a. Combined Sewer Overflows - Guidance for Long-Term Control Plan. EPA 832-B-95-002. U.S. Environmental Protection Agency, September 1995.

USEPA, 1995b. Combined Sewer Overflows - Guidance for Permit Writers. EPA 832-B-95-008. U.S. Environmental Protection Agency, September 1995.

USEPA, 1997. Technical Guidance Manual for Developing Total Maximum Daily Loads, Book 2: Streams and Rivers, Part 1: Biochemical Oxygen Demand/Dissolved Oxygen and Nutrients/Eutrophication. EPA 823-B-97-002. U.S. Environmental Protection Agency, March 1997.

USEPA, 1998. EPA Guidance for Quality Assurance Project Plans, EA QA/G-5. EPA/600/R-98/018. U.S. Environmental Protection Agency, February 1998.

USEPA, 1999. Combined Sewer Overflows - Guidance for Monitoring and Modeling. EPA 832-B-99-002. U.S. Environmental Protection Agency, January 1999.

USEPA, 1999a. Combined Sewer Overflow Control Fact Sheet – Screens. EPA 832-F-99-040. U.S. Environmental Protection Agency.

USEPA, 1999b. Combined Sewer Overflow Control Fact Sheet – Chlorine Disinfection. EPA 832-F-99-034. U.S. Environmental Protection Agency, 1999.

USEPA, 1999c. Combined Sewer Overflow Control Fact Sheet – Alternative Disinfection Methods. EPA 832-F-99-033. U.S. Environmental Protection Agency, 1999.

USEPA, 2000. Ambient Aquatic Life Water Quality Criteria for Dissolved Oxygen (Saltwater): Cape Code to Cape Hatteras. EPA-822-R-00-012. U.S. Environmental Protection Agency, November 2000.

USEPA, 2001. Guidance: Coordinating CSO Long-Term Planning With Water Quality Standards Reviews. EPA-833-R-01-002. U.S. Environmental Protection Agency, July 31, 2001.

USEPA, 2001a. EPA Requirements for Quality Management Plans, EPA QA/R-2. EPA/240/B-01/002. U.S. Environmental Protection Agency, March 2001.

USEPA, 2001b. EPA Requirements for Quality Assurance Project Plans, EPA QA/R-5. EPA/240/B-01/003. U.S. Environmental Protection Agency, March 2001.

USEPA, 2001c. Guidance for Preparing Standard Operating Procedures (SOPs), EPA QA/G-6. EPA/240/B-01/004. U.S. Environmental Protection Agency, March 2001.

U.S. Fish and Wildlife Service, 1977. National Wetland Inventory (NWI) Maps - Brooklyn, N.Y., 1977.

U.S. Fish and Wildlife Service, 1977. National Wetland Inventory (NWI) Maps - Jersey City, N.J., 1977.

USGS, 1981. Jersey City Quadrangle, New Jersey-New York, 7.5-Minute Series. U.S. Geological Survey, 1967, photo-revised 1981.

USGS, 1995. Brooklyn Quadrangle, New York, 7.5-Minute Series. U.S. Geological Survey, 1995.

Van Dam, S. 1998-2000. *NY* @tlas.

Vogel, 2005. Letter from Leigh Vogel (NYCDEP) to Gary Kline (NYSDEC), DEC Region 2 Natural Resources' Response to Request for Input Regarding Sensitive Areas Identified in the NYC Long-Term CSO Control Plan. New York, June 17, 2005.

NYC_00007350
03082010_Gowanus_DEP_Prod DEP_E_PMP_00006147

11.0 Glossary and Abbreviations

A Posteriori Classification: A classification based on the results of experimentation.

A Priori Classification: A classification made prior to experimentation.

ACO: Administrative Consent Order

Activated Sludge: The product that results when primary effluent is mixed with bacteria-laden sludge and then agitated and aerated to promote biological treatment, speeding the breakdown of organic matter in raw sewage undergoing secondary waste treatment.

Acute Toxicity: The ability of a substance to cause severe biological harm or death soon after a single exposure or dose. Also, any poisonous effect resulting from a single short-term exposure to a toxic substance (see chronic toxicity, toxicity).

Administrative Consent Order (ACO): A legal agreement between a regulatory authority and an individual, business, or other entity through which the violator agrees to pay for correction of violations, take the required corrective or cleanup actions, or refrain from an activity. It describes the actions to be taken, may be subject to a comment period, applies to civil actions, and can be enforced in court.

Administrative Law Judge (ALJ): An officer in a government agency with quasi-judicial functions including conducting hearings, making findings of fact, and making recommendations for resolution of disputes concerning the agency's actions.

Advanced Treatment: A level of wastewater treatment more stringent than secondary treatment; requires an 85-percent reduction in conventional pollutant concentration or a significant reduction in non-conventional pollutants. Sometimes called tertiary treatment.

Advanced Wastewater Treatment: Any treatment of sewage that goes beyond the secondary or biological water treatment stage and includes the removal of nutrients such as phosphorus and nitrogen and a high percentage of suspended solids. (See primary, secondary treatment.)

Advection: Bulk transport of the mass of discrete chemical or biological constituents by fluid flow within a receiving water. Advection describes the mass transport due to the velocity, or flow, of the waterbody. Example: The transport of pollution in a river: the motion of the water carries the polluted water downstream.

ADWF: Average Dry Weather Flow

Aeration: A process that promotes biological degradation of organic matter in water. The process may be passive (as when waste is exposed to air), or active (as when a mixing or bubbling device introduces the air). Exposure to additional air may be by means of natural of engineered systems.

Aerobic: Environmental conditions characterized by the presence of dissolved oxygen; used to describe biological or chemical processes that occur in the presence of oxygen.

Algae: Simple rootless plants that live floating or suspended in sunlit water or may be attached to structures, rocks or other submerged surfaces. Algae grow in proportion to the amount of available nutrients. They can affect water quality adversely since their biological activities can appreciably affect pH and low dissolved oxygen of the water. They are food for fish and small aquatic animals.

Algal Bloom: A heavy sudden growth of algae in and on a body of water which can affect water quality adversely and indicate potentially hazardous changes in local water chemistry. The growth results from excessive nutrient levels or other physical and chemical conditions that enable algae to reproduce rapidly.

ALJ: Administrative Law Judge

Allocations: Allocations are that portion of a receiving water's loading capacity that is attributed to one of its existing or future sources (non-point or point) of pollution or to natural background sources. (Wasteload allocation (WLA) is that portion of the loading capacity allocated to an existing or future point source and a load allocation (LA) is that portion allocated to an existing or future non-point source or to a natural background source. Load allocations are best estimates of the loading, which can range from reasonably accurate estimates to gross allotments, depending on the availability of data and appropriate techniques for predicting loading.)

Ambient Water Quality: Concentration of water quality constituent as measured within the waterbody.

Ammonia (NH_3): An inorganic form of nitrogen, is contained in fertilizers, septic system effluent, and animal wastes. It is also a product of bacterial decomposition of organic matter. NH3-N becomes a concern if high levels of the un-ionized form are present. In this form NH3-N can be toxic to aquatic organisms.

Anaerobic: Environmental condition characterized by zero oxygen levels. Describes biological and chemical processes that occur in the absence of oxygen. Anoxia. No dissolved oxygen in water.

NYC_00007351
03082010_Gowanus_DEP_Prod
DEP_E_PMP_00006148

Anthropogenic: Pertains to the [environmental] influence of human activities.

Antidegradation: Part of federal water quality requirements. Calls for all existing uses to be protected, for deterioration to be avoided or at least minimized when water quality meets or exceeds standards, and for outstanding waters to be strictly protected.

Aquatic Biota: Collective term describing the organisms living in or depending on the aquatic environment.

Aquatic Community: An association of interacting populations of aquatic organisms in a given waterbody or habitat.

Aquatic Ecosystem: Complex of biotic and abiotic components of natural waters. The aquatic ecosystem is an ecological unit that includes the physical characteristics (such as flow or velocity and depth), the biological community of the water column and benthos, and the chemical characteristics such as dissolved solids, dissolved oxygen, and nutrients. Both living and nonliving components of the aquatic ecosystem interact and influence the properties and status of each component.

Aquatic Life Uses: A beneficial use designation in which the waterbody provides suitable habitat for survival and reproduction of desirable fish, shellfish, and other aquatic organisms.

Assemblage: An association of interacting populations of organisms in a given waterbody (e.g., fish assemblage or benthic macro-invertebrate assemblage).

Assessed Waters: Waters that states, tribes and other jurisdictions have assessed according to physical, chemical and biological parameters to determine whether or not the waters meet water quality standards and support designated beneficial uses.

Assimilation: The ability of a body of water to purify itself of pollutants.

Assimilative Capacity: The capacity of a natural body of water to receive wastewaters or toxic materials without deleterious efforts and without damage to aquatic life or humans who consume the water. Also, the amount of pollutant load that can be discharged to a specific waterbody without exceeding water quality standards. Assimilative capacity is used to define the ability of a waterbody to naturally absorb and use a discharged substance without impairing water quality or harming aquatic life.

Attribute: Physical and biological characteristics of habitats which can be measured or described.

Average Dry Weather Flow (ADWF): The average non-storm flow over 24 hours during the dry months of the year (May through September). It is composed of the average dry weather inflow/infiltration.

Bacteria: (Singular: bacterium) Microscopic living organisms that can aid in pollution control by metabolizing organic matter in sewage, oil spills or other pollutants. However, some types of bacteria in soil, water or air can also cause human, animal and plant health problems. Bacteria of the coliform group are considered the primary indicators of fecal contamination and are often used to assess water quality. Measured in number of bacteria organisms per 100 milliliters of sample (No./ml or #/100 ml).

BASINS: Better Assessment Science Integrating Point and Non-point Sources

BEACH: Beaches Environmental Assessment and Coastal Health

Beaches Environmental Assessment and Coastal Health (BEACH): The BEACH Act requires coastal and Great Lakes States to adopt the 1986 USEPA Water Quality Criteria for Bacteria and to develop and implement beach monitoring and notification plans for bathing beaches.

Benthic: Refers to material, especially sediment, at the bottom of an aquatic ecosystem. It can be used to describe the organisms that live on, or in, the bottom of a waterbody.

Benthic Macroinvertebrates: See benthos.

Benthos: Animals without backbones, living in or on the sediments, of a size large enough to be seen by the unaided eye, and which can be retained by a U.S. Standard No. 30 sieve (28 openings/in, 0.595-mm openings). Also referred to as benthic macroinvertebrates, infauna, or macrobenthos.

Best Available Technology (BAT): The most stringent technology available for controlling emissions; major sources of emissions are required to use BAT, unless it can be demonstrated that it is unfeasible for energy, environmental, or economic reasons.

Best Management Practice (BMP): Methods, measures or practices that have been determined to be the most effective, practical and cost effective means of preventing or reducing pollution from non-point sources.

Better Assessment Science Integrating Point and Non-point Sources (BASINS): A computer tool that contains an assessment and planning component that allows users to organize and display geographic information for selected watersheds. It also contains a modeling component to examine impacts of pollutant loadings from point and non-point sources and to characterize the overall condition of specific watersheds.

Bioaccumulation: A process by which chemicals are taken up by aquatic organisms and plants directly from water as well as through exposure via other routes, such as consumption of food and sediment containing the chemicals.

Biochemical Oxygen Demand (BOD): A measure of the amount of oxygen per unit volume of water required to bacterially or chemically breakdown (stabilize) the organic

NYC_00007352
03082010_Gowanus_DEP_Prod
DEP_E_PMP_00006149

matter in water. Biochemical oxygen demand measurements are usually conducted over specific time intervals (5,10,20,30 days). The term BOD generally refers to a standard 5-day BOD test. It is also considered a standard measure of the organic content in water and is expressed as mg/L. The greater the BOD, the greater the degree of pollution.

Bioconcentration: A process by which there is a net accumulation of a chemical directly from water into aquatic organisms resulting from simultaneous uptake (e.g., via gill or epithelial tissue) and elimination. In other words, the accumulation of a chemical in tissues of a fish or other organism to levels greater than the surrounding medium.

Biocriteria: A combination of narrative and numerical measures, such as the number and kinds of benthic, or bottom-dwelling, insects living in a stream, that describe the biological condition (structure and function) of aquatic communities inhabiting waters of a designated aquatic life use. Biocriteria are regulatory-based biological measurements and are part of a state's water quality standards.

Biodegradable: A substance or material that is capable of being decomposed (broken down) by natural biological processes.

Biodiversity: Refers to the variety and variability among living organisms and the ecological complexes in which they occur. Diversity can be defined as the number of different items and their relative frequencies. For biological diversity, these items are organized at many levels, ranging from complete ecosystems to the biological structures that are the molecular basis of heredity. Thus, the term encompasses different ecosystems, species and genes.

Biological Assemblage: A group of phylogenetically (e.g., fish) or ecologically (e.g., benthic macroinvertebrates) related organisms that are part of an aquatic community.

Biological Assessment or Bioassessment: An evaluation of the condition of a waterbody using biological surveys and other direct measures of the resident biota of the surface waters, in conjunction with biological criteria.

Biological Criteria or Biocriteria: Guidelines or benchmarks adopted by States to evaluate the relative biological integrity of surface waters. Biocriteria are narrative expressions or numerical values that describe biological integrity of aquatic communities inhabiting waters of a given classification or designated aquatic life use.

Biological Indicators: Plant or animal species or communities with a narrow range of environmental tolerances that may be selected for monitoring because their absence or presence and relative abundances serve as barometers of environmental conditions.

Biological Integrity: The condition of the aquatic community inhabiting unimpaired waterbodies of a specified habitat as measured by community structure and function.

Biological Monitoring or Biomonitoring: Multiple, routine biological surveys over time using consistent sampling and analysis methods for detection of changes in biological condition.

Biological Nutrient Removal (BNR): The removal of nutrients, such as nitrogen and/or phosphorous during wastewater treatment.

Biological Oxygen Demand (BOD): An indirect measure of the concentration of biologically degradable material present in organic wastes. It usually reflects the amount of oxygen consumed in five days by biological processes breaking down organic wastes.

Biological Survey or Biosurvey: Collecting, processing and analyzing representative portions of an estuarine or marine community to determine its structure and function.

Biological Magnification: Refers to the process whereby certain substances such as pesticides or heavy metals move up the food chain, work their way into rivers and lakes, and are eaten by aquatic organisms such as fish, which in turn are eaten by large birds, animals or humans. The substances become concentrated in tissues or internal organs as they move up the food chain. he result of the processes of bioconcentration and bioaccumulation by which tissue concentrations of bioaccumulated chemicals increase as the chemical passes up through two or more trophic levels in the food chain. (See bioaccumulation.)

Biota: Plants, animals and other living resources in a given area.

Biotic Community: A naturally occurring assemblage of plants and animals that live in the same environment and are mutually sustaining and interdependent.

BMP: Best Management Practice

BNR: Biological Nutrient Removal

BOD: Biological Oxygen Demand; Biochemical Demand

Borrow Pit: See Subaqueous Borrow Pit.

Brackish: Water with salt content ranging between that of sea water and fresh water; commonly used to refer to Oligohaline waters.

Brooklyn Sewer Datum (BSD): Coordinate system and origins utilized by surveyors in the Borough of Brooklyn, New York City.

BSD: Brooklyn Sewer Datum

CAC: Citizens Advisory Committee

Calcareous: Pertaining to or containing calcium carbonate; Calibration; The process of adjusting model parameters within physically defensible ranges until the resulting predictions give a best possible fit to observed data.

NYC_00007353
03082010_Gowanus_DEP_Prod
DEP_E_PMP_00006150

Calibration: The process of adjusting model parameters within physically defensible ranges until the resulting predictions give a best possible fit to observed data.

CALM: Consolidated Assessment and Listing Methodology

Capital Improvement Program (CIP): A budget and planning tool used to implement non-recurring expenditures or any expenditure for physical improvements, including costs for: acquisition of existing buildings, land, or interests in land; construction of new buildings or other structures, including additions and major alterations; construction of streets and highways or utility lines; acquisition of fixed equipment; landscaping; and similar expenditures.

Capture: The total volume of flow collected in the combined sewer system during precipitation events on a system-wide, annual average basis (not percent of volume being discharged).

Catch Basin: (1) A buried chamber, usually built below curb grates seen at the curbline of a street, to relieve street flooding, which admits surface water for discharge into the sewer system and/or a receiving waterbody. (2) A sedimentation area designed to remove pollutants from runoff before being discharged into a stream or pond.

Carbonaceous Biochemical Oxygen Demand ($CBOD_5$): The amount of oxygen required to oxidize any carbon containing matter present in water in five days.

CATI: Computer Assisted Telephone Interviews

$CBOD_5$: Carbonaceous Biochemical Oxygen Demand

CEA: Critical Environmental Area

CEQR: City Environmental Quality Review

CERCLIS: Comprehensive Environmental Response, Compensation and Liability Information System

CFR: Code of Federal Regulation

Channel: A natural stream that conveys water; a ditch or channel excavated for the flow of water.

Channelization: Straightening and deepening streams so water will move faster or facilitate navigation - a tactic that can interfere with waste assimilation capacity, disturb fish and wildlife habitats, and aggravate flooding.

Chemical Oxygen Demand (COD): A measure of the oxygen required to oxidize all compounds, both organic and inorganic, in water.

Chlorination: The application of chlorine to drinking water, sewage, or industrial waste to disinfect or to oxidize undesirable compounds. Typically employed as a final process in water and wastewater treatment.

Chrome+6 (Cr+6): Chromium is a steel-gray, lustrous, hard metal that takes a high polish, is fusible with difficulty, and is resistant to corrosion and tarnishing. The most common oxidation states of chromium are +2, +3, and +6, with +3 being the most stable. +4 and +5 are relatively rare. Chromium compounds of oxidation state 6 are powerful oxidants.

Chronic Toxicity: The capacity of a substance to cause long-term poisonous health effects in humans, animals, fish and other organisms (see acute toxicity).

CIP: Capital Improvement Program

Citizens Advisory Committee (CAC): Committee comprised of various community stakeholders formed to provide input into a planning process.

City Environmental Quality Review (CEQR): CEQR is a process by which agencies of the City of New York review proposed discretionary actions to identify the effects those actions may have on the environment.

Clean Water Act (CWA): The Clean Water Act (formerly referred to as the Federal Water Pollution Control Act or Federal Water Pollution Control Act Amendments of 1972), Public Law 92-500, as amended by Public Law 96-483 and Public Law 97-117, 33 U.S.C. 1251 et seq. The CWA contains a number of provisions to restore and maintain the quality of the nation's water resources. One of these provisions is section 303(d), which establishes the Total maximum Daily Load (TMDL) program.

Coastal Waters: Marine waters adjacent to and receiving estuarine discharges and extending seaward over the continental shelf and/or the edge of the U.S. territorial sea.

Coastal Zone Boundary (CZB): Generally, the part of the land affected by its proximity to the sea and that part of the sea affected by its proximity to the land as the extent to which man's land-based activities have a measurable influence on water chemistry and marine ecology. Specifically, New York's Coastal zone varies from region to region while incorporating the following conditions: The inland boundary is approximately 1,000 feet from the shoreline of the mainland. In urbanized and developed coastal locations the landward boundary is approximately 500 feet from the mainland's shoreline, or less than 500 feet where a roadway or railroad line runs parallel to the shoreline at a distance of under 500 feet and defines the boundary. In locations where major state-owned lands and facilities or electric power generating facilities abut the shoreline, the boundary extends inland to include them. In some areas, such as Long Island Sound and the Hudson River Valley, the boundary may extend inland up to 10,000 feet to encompass significant coastal resources, such as areas of exceptional scenic value, agricultural ore recreational lands, and major tributaries and headlands.

Coastal Zone: Lands and waters adjacent to the coast that exert an influence on the uses of the sea and its ecology, or whose uses and ecology are affected by the sea.

COD: Chemical Oxygen Demand

Code of Federal Regulations (CFR): Document that codifies all rules of the executive departments and agencies of the federal government. It is divided into fifty volumes, known as titles. Title 40 of the CFR (references as 40 CFR) lists most environmental regulations.

Coliform Bacteria: Common name for Escherichia coli that is used as an indicator of fecal contamination of water, measured in terms of coliform count. (See Total Coliform Bacteria)

Coliforms: Bacteria found in the intestinal tract of warm-blooded animals; used as indicators of fecal contamination in water.

Collection System: Pipes used to collect and carry wastewater from individual sources to an interceptor sewer that will carry it to a treatment facility.

Collector Sewer: The first element of a wastewater collection system used to collect and carry wastewater from one or more building sewers to a main sewer. Also called a lateral sewer.

Combined Sewage: Wastewater and storm drainage carried in the same pipe.

Combined Sewer Overflow (CSO): Discharge of a mixture of storm water and domestic waste when the flow capacity of a sewer system is exceeded during rainstorms. CSOs discharged to receiving water can result in contamination problems that may prevent the attainment of water quality standards.

Combined Sewer Overflow Event: The discharges from any number of points in the combined sewer system resulting from a single wet weather event that do not receive minimum treatment (i.e., primary clarification, solids disposal, and disinfection, where appropriate). For example, if a storm occurs that results in untreated overflows from 50 different CSO outfalls within the combined sewer system (CSS), this is considered one overflow event.

Combined Sewer System (CSS): A sewer system that carries both sewage and storm-water runoff. Normally, its entire flow goes to a waste treatment plant, but during a heavy storm, the volume of water may be so great as to cause overflows of untreated mixtures of storm water and sewage into receiving waters. Storm-water runoff may also carry toxic chemicals from industrial areas or streets into the sewer system.

Comment Period: Time provided for the public to review and comment on a proposed USEPA action or rulemaking after publication in the Federal Register.

Community: In ecology, any group of organisms belonging to a number of different species that co-occur in the same habitat or area; an association of interacting assemblages in a given waterbody. Sometimes, a particular subgrouping may be specified, such as the fish community in a lake.

Compliance Monitoring: Collection and evaluation of data, including self-monitoring reports, and verification to show whether pollutant concentrations and loads contained in permitted discharges are in compliance with the limits and conditions specified in the permit.

Compost: An aerobic mixture of decaying organic matter, such as leaves and manure, used as fertilizer.

Comprehensive Environmental Response, Compensation and Liability Information System (CERCLIS): Database that contains information on hazardous waste sites, potentially hazardous waste sites and remedial activities across the nation. The database includes sites that are on the National Priorities List or being considered for the List.

Comprehensive Waterfront Plan (CWP): Plan proposed by the Department of City Planning that provides a framework to guide land use along the city's entire 578-mile shoreline in a way that recognizes its value as a natural resource and celebrates its diversity. The plan presents a long-range vision that balances the needs of environmentally sensitive areas and the working port with opportunities for waterside public access, open space, housing and commercial activity.

Computer Assisted Telephone Interviews (CATI): CATI is the use of computers to automate and control the key activities of a telephone interview.

Conc: Abbreviation for "Concentration".

Concentration: Amount of a substance or material in a given unit volume of solution. Usually measured in milligrams per liter (mg/l) or parts per million (ppm).

Consolidated Assessment and Listing Methodology (CALM): EPA framework for states and other jurisdictions to document how they collect and use water quality data and information for environmental decision making. The primary purposes of these data analyses are to determine the extent that all waters are attaining water quality standards, to identify waters that are impaired and need to be added to the 303(d) list, and to identify waters that can be removed from the list because they are attaining standards.

Contamination: Introduction into the water, air and soil of microorganisms, chemicals, toxic substances, wastes or wastewater in a concentration that makes the medium unfit for its next intended use.

Conventional Pollutants: Statutorily listed pollutants understood well by scientists. These may be in the form or organic waste, sediment, acid, bacteria, viruses, nutrients, oil and grease, or heat.

Cost-Benefit Analysis: A quantitative evaluation of the costs, which would be incurred by implementing an alternative versus the overall benefits to society of the proposed alternative.

NYC_00007355
03082010_Gowanus_DEP_Prod
DEP_E_PMP_00006152

Cost-Share Program: A publicly financed program through which society, as a beneficiary of environmental protection, allocates project funds to pay a percentage of the cost of constructing or implementing a best management practice. The producer pays the remainder of the costs.

Cr+6: Chrome +6

Critical Condition: The combination of environmental factors that results in just meeting water quality criterion and has an acceptably low frequency of occurrence.

Critical Environmental Area (CEA): A CEA is a specific geographic area designated by a state or local agency as having exceptional or unique environmental characteristics. In establishing a CEA, the fragile or threatened environmental conditions in the area are identified so that they will be taken into consideration in the site-specific environmental review under the State Environmental Quality Review Act.

Cross-Sectional Area: Wet area of a waterbody normal to the longitudinal component of the flow.

Cryptosporidium: A protozoan microbe associated with the disease cryptosporidiosis in man. The disease can be transmitted through ingestion of drinking water, person-to-person contact, or other pathways, and can cause acute diarrhea, abdominal pain, vomiting, fever and can be fatal. (See protozoa).

CSO: Combined Sewer Overflow

CSS: Combined Sewer System

Cumulative Exposure: The summation of exposures of an organism to a chemical over a period of time.

Clean Water Act (CWA): Federal law stipulating actions to be carried out to improve water quality in U.S. waters.

CWA: Clean Water Act

CWP: Comprehensive Waterfront Plan

CZB: Coastal Zone Boundary

DDWF: design dry weather flow

Decay: Gradual decrease in the amount of a given substance in a given system due to various sink processes including chemical and biological transformation, dissipation to other environmental media, or deposition into storage areas.

Decomposition: Metabolic breakdown of organic materials; that releases energy and simple organics and inorganic compounds. (See Respiration)

Degradable: A substance or material that is capable of decomposition; chemical or biological.

Delegated State: A state (or other governmental entity such as a tribal government) that has received authority to administer an environmental regulatory program in lieu of a federal counterpart.

Demersal: Living on or near the bottom of a body of water (e.g., mid-water and bottom-dwelling fish and shellfish, as opposed to surface fish).

Department of Sanitation of New York (DSNY): New York City agency responsible for solid waste and refuse disposal in New York City

Design Capacity: The average daily flow that a treatment plant or other facility is designed to accommodate.

Design Dry Weather Flow (DDWF): The flow basis for design of New York City wastewater treatment plants. In general, the plants have been designed to treat 1.5 times this value to full secondary treatment standards and 2.0 times this value, through at least primary settling and disinfection, during stormwater events.

Designated Uses: Those water uses specified in state water quality standards for a waterbody, or segment of a waterbody, that must be achieved and maintained as required under the Clean Water Act. The uses, as defined by states, can include cold-water fisheries, natural fisheries, public water supply, irrigation, recreation, transportation, or mixed uses.

Deoxyribonucleic Acid (DNA): The genetic material of living organisms; the substance of heredity. It is a large, double-stranded, helical molecule that contains genetic instructions for growth, development, and replication.

Destratification: Vertical mixing within a lake or reservoir to totally or partially eliminate separate layers of temperature, plant, or animal life.

Deterministic Model: A model that does not include built-in variability: same input will always equal the same output.

Die-Off Rate: The first-order decay rate for bacteria, pathogens, and viruses. Die-off depends on the particular type of waterbody (i.e. stream, estuary , lake) and associated factors that influence mortality.

Dilution: Addition of less concentrated liquid (water) that results in a decrease in the original concentration.

Direct Runoff: Water that flows over the ground surface or through the ground directly into streams, rivers, and lakes.

Discharge Permits (NPDES): A permit issued by the USEPA or a state regulatory agency that sets specific limits on the type and amount of pollutants that a municipality or industry can discharge to a receiving water; it also includes a compliance schedule for achieving those limits. It is called the NPDES because the permit process was established under the National Pollutant Discharge Elimination System, under provisions of the Federal Clean Water Act.

NYC_00007356
03082010_Gowanus_DEP_Prod DEP_E_PMP_00006153

Discharge: Flow of surface water in a stream or canal or the outflow of ground water from a flowing artesian well, ditch, or spring. It can also apply to discharges of liquid effluent from a facility or to chemical emissions into the air through designated venting mechanisms.

Discriminant Analysis: A type of multivariate analysis used to distinguish between two groups.

Disinfect (Disinfected): A water and wastewater treatment process that kills harmful microorganisms and bacteria by means of physical, chemical and alternative processes such as ultraviolet radiation.

Disinfectant: A chemical or physical process that kills disease-causing organisms in water, air, or on surfaces. Chlorine is often used to disinfect sewage treatment effluent, water supplies, wells, and swimming pools.

Dispersion: The spreading of chemical or biological constituents, including pollutants, in various directions from a point source, at varying velocities depending on the differential instream flow characteristics.

Dissolved Organic Carbon (DOC): All organic carbon (e.g., compounds such as acids and sugars, leached from soils, excreted from roots, etc) dissolved in a given volume of water at a particular temperature and pressure.

Dissolved Oxygen (DO): The dissolved oxygen freely available in water that is vital to fish and other aquatic life and is needed for the prevention of odors. DO levels are considered a most important indicator of a water body's ability to support desirable aquatic life. Secondary and advanced waste treatments are generally designed to ensure adequate DO in waste-receiving waters. It also refers to a measure of the amount of oxygen available for biochemical activity in a waterbody, and as an indicator of the quality of that water.

Dissolved Solids: The organic and inorganic particles that enter a waterbody in a solid phase and then dissolve in water.

DNA: deoxyribonucleic acid

DO: dissolved oxygen

DOC: Dissolved Organic Carbon

Drainage Area or Drainage Basin: An area drained by a main river and its tributaries (see Watershed).

Dredging: Dredging is the removal of mud from the bottom of waterbodies to facilitate navigation or remediate contamination. This can disturb the ecosystem and cause silting that can kill or harm aquatic life. Dredging of contaminated mud can expose biota to heavy metals and other toxics. Dredging activities are subject to regulation under Section 404 of the Clean Water Act.

Dry Weather Flow (DWF): Hydraulic flow conditions within a combined sewer system resulting from one or more of the following: flows of domestic sewage, ground water infiltration, commercial and industrial wastewaters, and any other non-precipitation event related flows (e.g., tidal infiltration under certain circumstances).

Dry Weather Overflow: A combined sewer overflow that occurs during dry weather flow conditions.

DSNY: Department of Sanitation of New York

DWF: Dry weather flow

Dynamic Model: A mathematical formulation describing the physical behavior of a system or a process and its temporal variability. Ecological Integrity. The condition of an unimpaired ecosystem as measured by combined chemical, physical (including habitat), and biological attributes.

EBP: Environmental Benefit Project. A project undertaken in partial settlement of an enforcement action that improves, restores, protects, and/or reduces risks to public health and/or the environment beyond that achieved by compliance with applicable laws and regulations.

E. Coli: Escherichia Coli.

Ecoregion: Geographic regions of ecological similarity defined by similar climate, landform, soil, natural vegetation, hydrology or other ecologically relevant variables.

Ecosystem: An interactive system that includes the organisms of a natural community association together with their abiotic physical, chemical, and geochemical environment.

Effects Range-Low: Concentration of a chemical in sediment below which toxic effects were rarely observed among sensitive species (10th percentile of all toxic effects).

Effects Range-Median: Concentration of a chemical in sediment above which toxic effects are frequently observed among sensitive species (50th percentile of all toxic effects).

Effluent: Wastewater, either municipal sewage or industrial liquid waste that flows out of a treatment plant, sewer or outfall untreated, partially treated, or completely treated.

Effluent Guidelines: Technical USEPA documents which set effluent limitations for given industries and pollutants.

Effluent Limitation: Restrictions established by a state or USEPA on quantities, rates, and concentrations in wastewater discharges.

Effluent Standard: See effluent limitation.

EIS: Environmental Impact Statement

EMAP: Environmental Monitoring and Assessment Program

NYC_00007357
03082010_Gowanus_DEP_Prod
DEP_E_PMP_00006154

EMC: Event Mean Concentration

Emergency Planning and Community Right-to-Know Act of 1986, The (SARA Title III): Law requiring federal, state and local governments and industry, which are involved in either emergency planning and/or reporting of hazardous chemicals, to allow public access to information about the presence of hazardous chemicals in the community and releases of such substances into the environment.

Endpoint: An endpoint is a characteristic of an ecosystem that may be affected by exposure to a stressor. Assessment endpoints and measurement endpoints are two distinct types of endpoints that are commonly used by resource managers. An assessment endpoint is the formal expression of a valued environmental characteristic and should have societal relevance. A measurement endpoint is the expression of an observed or measured response to a stress or disturbance. It is a measurable environmental characteristic that is related to the valued environmental characteristic chosen as the assessment endpoint. The numeric criteria that are part of traditional water quality standards are good examples of measurement endpoints.

Enforceable Requirements: Conditions or limitations in permits issued under the Clean Water Act Section 402 or 404 that, if violated, could result in the issuance of a compliance order or initiation of a civil or criminal action under federal or applicable state laws.

Enhancement: In the context of restoration ecology, any improvement of a structural or functional attribute.

Enteric: Of or within the gastrointestinal tract.

Enterococci: A subgroup of the fecal streptococci that includes S. faecalis and S. faecium. The enterococci are differentiated from other streptococci by their ability to grow in 6.5% sodium chloride, at pH 9.6, and at 10°C and 45°C. Enterococci are a valuable bacterial indicator for determining the extent of fecal contamination of recreational surface waters.

Environment: The sum of all external conditions and influences affecting the development and life of organisms.

Environmental Impact Statement (EIS): A document required of federal agencies by the National Environmental Policy Act for major projects or legislative proposals significantly affecting the environment. A tool for decision making, it describes the positive and negative effects of the undertaking and cites alternative actions.

Environmental Monitoring and Assessment Program (EMAP): The Environmental Monitoring and Assessment Program (EMAP) is a research program to develop the tools necessary to monitor and assess the status and trends of national ecological resources. EMAP's goal is to develop the scientific understanding for translating environmental monitoring data from multiple spatial and temporal scales into assessments of current ecological condition and forecasts of future risks to our natural resources.

Epibenthic: Those animals/organisms located at the surface of the sediments on the bay bottom, generally referring to algae.

Epibenthos: Those animals (usually excluding fishes) living on the top of the sediment surface.

Epidemiology: All the elements contributing to the occurrence or non-occurrence of a disease in a population; ecology of a disease.

Epifauna: Benthic animals living on the sediment or on and among rocks and other structures.

EPMC: Engineering Program Management Consultant

Escherichia Coli: A subgroup of the fecal coliform bacteria. E. coli is part of the normal intestinal flora in humans and animals and is, therefore, a direct indicator of fecal contamination in a waterbody. The O157 strain, sometimes transmitted in contaminated waterbodies, can cause serious infection resulting in gastroenteritis. (See Fecal coliform bacteria)

Estuarine Number: Nondimensional parameter accounting for decay, tidal dispersion, and advection velocity. Used for classification of tidal rivers and estuarine systems.

Estuarine or Coastal Marine Classes: Classes that reflect basic biological communities and that are based on physical parameters such as salinity, depth, sediment grain size, dissolved oxygen and basin geomorphology.

Estuarine Waters: Semi-enclosed body of water which has a free connection with the open sea and within which seawater is measurably diluted with fresh water derived from land drainage.

Estuary: Region of interaction between rivers and near-shore ocean waters, where tidal action and river flow mix fresh and salt water. Such areas include bays, mouths of rivers, salt marshes, and lagoons. These brackish water ecosystems shelter and feed marine life, birds, and wildlife (see wetlands).

Eutrophication: A process in which a waterbody becomes rich in dissolved nutrients, often leading to algal blooms, low dissolved oxygen and changes in the composition of plants and animals in the waterbody. This occurs naturally, but can be exacerbated by human activity which increases nutrient inputs to the waterbody.

Event Mean Concentration (EMC): Input data, typically for urban areas, for a water quality model. EMC represents the concentration of a specific pollutant contained in stormwater runoff coming from a particular land use type within a watershed.

Existing Use: Describes the use actually attained in the waterbody on or after November 28, 1975, whether or not it is included in the water quality standards (40 CFR 131.3).

Facility Plan: A planning project that uses engineering and science to address pollution control issues and will most likely result in the enhancement of existing water pollution control facilities or the construction of new facilities.

Facultative: Capable of adaptive response to varying environments.

Fecal Coliform Bacteria: A subset of total coliform bacteria that are present in the intestines or feces of warm-blooded animals. They are often used as indicators of the sanitary quality of water. They are measured by running the standard total coliform test at an elevated temperature (44.5EC). Fecal coliform is approximately 20 percent of total coliform. (See Total Coliform Bacteria)

Fecal Streptococci: These bacteria include several varieties of streptococci that originate in the gastrointestinal tract of warm-blooded animals such as humans (Streptococcus faecalis) and domesticated animals such as cattle (Streptococcus bovis) and horses (Streptococcus equinus).

Feedlot: A confined area for the controlled feeding of animals. The area tends to concentrate large amounts of animal waste that cannot be absorbed by the soil and, hence, may be carried to nearby streams or lakes by rainfall runoff.

FEIS: Final Environmental Impact Statement

Field Sampling and Analysis Program (FSAP): Biological sampling program undertaken to fill-in ecosystem data gaps in New York Harbor.

Final Environmental Impact Statement (FEIS): A document that responds to comments received on the Draft EIS and provides updated information that has become available after publication of the Draft EIS.

Fish Kill: A natural or artificial condition in which the sudden death of fish occurs due to the introduction of pollutants or the reduction of the dissolved oxygen concentration in a waterbody.

Floatables: Large waterborne materials, including litter and trash, that are buoyant or semi-buoyant and float either on or below the water surface. These materials, which are generally man-made and sometimes characteristic of sanitary wastewater and storm runoff, may be transported to sensitive environmental areas such as bathing beaches where they can become an aesthetic nuisance. Certain types of floatables also cause harm to marine wildlife and can be hazardous to navigation.

Flocculation: The process by which suspended colloidal or very fine particles are assembled into larger masses or floccules that eventually settle out of suspension.

Flux: Movement and transport of mass of any water quality constituent over a given period of time. Units of mass flux are mass per unit time.

FOIA: Freedom of Information Act

Food Chain: A sequence of organisms, each of which uses the next, lower member of the sequence as a food source.

Freedom of Information Act (FOIA): A federal statute which allows any person the right to obtain federal agency records unless the records (or part of the records) are protected from disclosure by any of the nine exemptions in the law.

FSAP: Field Sampling and Analysis Program

gallons per day per foot (gpd/ft): unit of measure

Gastroenteritis: An inflammation of the stomach and the intestines.

General Permit: A permit applicable to a class or category of discharges.

Geochemical: Refers to chemical reactions related to earth materials such as soil, rocks, and water.

Geographical Information System (GIS): A computer system that combines database management system functionality with information about location. In this way it is able to capture, manage, integrate, manipulate, analyze and display data that is spatially referenced to the earth's surface.

Giardia lamblia: Protozoan in the feces of humans and animals that can cause severe gastrointestinal Ailments. It is a common contaminant of surface waters. (See protozoa).

GIS: Geographical Information System

Global Positioning System (GPS): A GPS comprises a group of satellites orbiting the earth (24 are now maintained by the U.S. Government) and a receiver, which can be highly portable. The receiver can generate accurate coordinates for a point, including elevation, by calculating its own position relative to three or more satellites that are above the visible horizon at the time of measurement.

GPD: Gallons per Day

gpd/ft: gallons per day per foot

gpd/sq ft: gallons per day per square foot

GPS: Global Positioning System

Gradient: The rate of decrease (or increase) of one quantity with respect to another; for example, the rate of decrease of temperature with depth in a lake.

Groundwater: The supply of fresh water found beneath the earth's surface, usually in aquifers, which supply wells and springs. Because groundwater is a major source of drinking water, there is growing concern over contamination from leaching agricultural or industrial pollutants and leaking underground storage tanks.

H_2S: Hydrogen Sulfide

Habitat Conservation Plans (HCPs): As part of the Endangered Species Act, Habitat Conservation Plans are designed to protect a species while allowing development. HCP's give the U.S. Fish and Wildlife Service the authority to permit "taking" of endangered or threatened species as long as the impact is reduced by conservation measures. They allow a landowner to determine how best to meet the agreed-upon fish and wildlife goals.

Habitat: A place where the physical and biological elements of ecosystems provide an environment and elements of the food, cover and space resources needed for plant and animal survival.

Halocline: A vertical gradient in salinity.

HCP: Habitat Conservation Plan

Heavy Metals: Metallic elements with high atomic weights (e.g., mercury, chromium, cadmium, arsenic, and lead); can damage living things at low concentrations and tend to accumulate in the food chain.

High Rate Treatment (HRT): A traditional gravity settling process enhanced with flocculation and settling aids to increase loading rates and improve performance.

Holding Pond: A pond or reservoir, usually made of earth, built to store polluted runoff.

Holoplankton: An aggregate of passively floating, drifting or somewhat motile organisms throughout their entire life cycle; Hot spot locations in waterbodies or sediments where hazardous substances have accumulated to levels which may pose risks to aquatic life, wildlife, fisheries, or human health.

HRT: High Rate Treatment

Hydrogen Sulfide (H_2S): A flammable, toxic, colorless gas with an offensive odor (similar to rotten eggs) that is a byproduct of degradation in anaerobic conditions.

Hydrology: The study of the distribution, properties, and effects of water on the earth's surface, in the soil and underlying rocks, and in the atmosphere.

Hypoxia: The condition of low dissolved oxygen in aquatic systems (typically with a dissolved oxygen concentration less than 3.0 mg/L).

Hypoxia/Hypoxic Waters: Waters with dissolved oxygen concentrations of less than 2 ppm, the level generally accepted as the minimum required for most marine life to survive and reproduce.

I/I: Inflow/Infiltration

Index of Biotic Integrity: A fish community assessment approach that incorporates the zoogeographic, ecosystem, community and population aspects of fisheries biology into a single ecologically-based index of the quality of a water resource.

IBI: Indices of Biological Integrity

IDNP: Illegal Dumping Notification Program

IEC: Interstate Environmental Commission

IFCP: Interim Floatables Containment Program

Illegal Dumping Notification Program (IDNP): New York City program wherein the NYCDEP field personnel report any observed evidence of illegal shoreline dumping to the Sanitation Police section of DSNY, who have the authority to arrest dumpers who, if convicted, are responsible for proper disposal of the material.

Impact: A change in the chemical, physical or biological quality or condition of a waterbody caused by external sources.

Impaired Waters: Waterbodies not fully supporting their designated uses.

Impairment: A detrimental effect on the biological integrity of a waterbody caused by an impact.

Impermeable: Impassable; not permitting the passage of a fluid through it.

In situ: Measurements taken in the natural environment.

in.: Abbreviation for "Inches".

Index Period: A sampling period, with selection based on temporal behavior of the indicator(s) and the practical considerations for sampling.

Indicator Organism: Organism used to indicate the potential presence of other (usually pathogenic) organisms. Indicator organisms are usually associated with the other organisms, but are usually more easily sampled and measured.

Indicator Taxa or Indicator Species: Those organisms whose presence (or absence) at a site is indicative of specific environmental conditions.

Indicator: Measurable quantity that can be used to evaluate the relationship between pollutant sources and their impact on water quality. Abiotic and biotic indicators can provide quantitative information on environmental conditions.

Indices of Biological Integrity (IBI): A usually dimensionless numeric combination of scores derived from biological measures called metrics.

Industrial Pretreatment Programs (IPP): Program mandated by USEPA to control toxic discharges to public sewers that are tributary to sewage treatment plants by regulating Significant Industrial Users (SIUs). NYCDEP enforces the IPP through Chapter 19 of Title 15 of the Rules of the City of New York (Use of Public Sewers).

NYC_00007360
03082010_Gowanus_DEP_Prod DEP_E_PMP_00006157

Infauna: Animals living within submerged sediments. (See benthos.)

Infectivity: Ability to infect a host. Infiltration. 1. Water other than wastewater that enters a wastewater system and building sewers from the ground through such means as defective pipes, pipe joints, connections or manholes. (Infiltration does not include inflow.) 2. The gradual downward flow of water from the ground surfaces into the soil.

Infiltration: The penetration of water from the soil into sewer or other pipes through defective joints, connections, or manhole walls.

Infiltration/Inflow (I/I): The total quantity of water entering a sewer system from both infiltration and inflow.

Inflow: Water other than wastewater that enters a wastewater system and building sewer from sources such as roof leaders, cellar drains, yard drains, foundation drains, drains from springs and swampy areas, manhole covers, cross connections between storm drains and sanitary sewers, catch basins, cooling towers, stormwaters, surface runoff, street wash waters or drainage. (Inflow does not include infiltration.)

Influent: Water, wastewater, or other liquid flowing into a reservoir, basin, or treatment plant.

Initial Mixing Zone: Region immediately downstream of an outfall where effluent dilution processes occur. Because of the combined effects of the effluent buoyancy, ambient stratification, and current, the prediction of initial dilution can be involved.

Insolation: Exposure to the sun's rays.

Instream Flow: The amount of flow required to sustain stream values, including fish, wildlife, and recreation.

Interceptor Sewers: Large sewer lines that, in a combined system, collect and carry sewage flows from main and trunk sewers to the treatment plant for treatment and discharge. The sewer has no building sewer connections. During some storm events, their capacity is exceeded and regulator structures relieve excess flow to receiving waters to prevent flooding basements, businesses and streets.

Interim Floatables Containment Program (IFCP): A New York City Program that includes containment booms at 24 locations, end-of-pipe nets, skimmer vessels that pick up floatables and transports them to loading stations.

Interstate Environmental Commission (IEC): The Interstate Environmental Commission is a joint agency of the States of New York, New Jersey, and Connecticut. The IEC was established in 1936 under a Compact between New York and New Jersey and approved by Congress. The State of Connecticut joined the Commission in 1941. The mission of the IEC is to protect and enhance environmental quality through cooperation, regulation, coordination, and mutual dialogue between government and citizens in the tri-state region.

Intertidal: The area between the high- and low-tide lines.
IPP: Industrial Pretreatment Programs

Irrigation: Applying water or wastewater to land areas to supply the water and nutrient needs of plants.

JABERRT: Jamaica Bay Ecosystem Research and Restoration Team

Jamaica Bay Ecosystem Research and Restoration Team (JABERRT): Team established by the Army Corps of Engineers to conduct a detailed inventory and biogeochemical characterization of Jamaica Bay for the 2000-2001 period and to compile the most detailed literature search established.

Jamaica Eutrophication Model (JEM): Model developed for Jamaica Bay in 1996 as a result of a cost-sharing agreement between the NYCDEP and US Army Corps of Engineers.

JEM: Jamaica Eutrophication Model

Karst Geology: Solution cavities and closely-spaced sinkholes formed as a result of dissolution of carbonate bedrock.

Knee-off-the-Curve: The point where the incremental change in the cost of the control alternative per change in performance of the control alternative changes most rapidly.

Kurtosis: A measure of the departure of a frequency distribution from a normal distribution, in terms of its relative peakedness or flatness.

LA: Load Allocation

Land Application: Discharge of wastewater onto the ground for treatment or reuse. (See irrigation)

Land Use: How a certain area of land is utilized (examples: forestry, agriculture, urban, industry).

Landfill: A large, outdoor area for waste disposal; landfills where waste is exposed to the atmosphere (open dumps) are now illegal; in constructed landfills, waste is layered, covered with soil, and is built upon impermeable materials or barriers to prevent contamination of surroundings.

lb/day/cf: pounds per day per cubic foot

lbs/day: pounds per day

LC: Loading Capacity

Leachate: Water that collects contaminants as it trickles through wastes, pesticides, or fertilizers. Leaching can occur in farming areas, feedlots, and landfills and can result in hazardous substances entering surface water, groundwater, or soil.

NYC_00007361
03082010_Gowanus_DEP_Prod DEP_E_PMP_00006158

Leaking Underground Storage Tank (LUST): An underground container used to store gasoline, diesel fuel, home heating oil, or other chemicals that is damaged in some way and is leaking its contents into the ground; may contaminate groundwater.

LID: Low Impact Development

LID-R: Low Impact Development - Retrofit

Limiting Factor: A factor whose absence exerts influence upon a population or organism and may be responsible for no growth, limited growth (decline) or rapid growth.

Littoral Zone: The intertidal zone of the estuarine or seashore; i.e., the shore zone between the highest and lowest tides.

Load Allocation (LA): The portion of a receiving water's loading capacity that is attributed either to one of its existing or future non-point sources of pollution or to natural background sources. Load allocations are best estimates of the loading, which can range from reasonably accurate estimates to gross allotments, depending on the availability of data and appropriate techniques for predicting the loading. Wherever possible, natural and non-point source loads should be distinguished. (40 CFR 130.2(g))

Load, Loading, Loading Rate: The total amount of material (pollutants) entering the system from one or multiple sources; measured as a rate in mass per unit time.

Loading Capacity (LC): The greatest amount of loading that a water can receive without violating water quality standards.

Long Term Control Plan (LTCP): A document developed by CSO communities to describe existing waterway conditions and various CSO abatement technologies that will be used to control overflows.

Low-Flow: Stream flow during time periods where no precipitation is contributing to runoff to the stream and contributions from groundwater recharge are low. Low flow results in less water available for dilution of pollutants in the stream. Due to the limited flow, direct discharges to the stream dominate during low flow periods. Exceedences of water quality standards during low flow conditions are likely to be caused by direct discharges such as point sources, illicit discharges, and livestock or wildlife in the stream.

Low Impact Development (LID): A sustainable storm water management strategy implemented in response to burgeoning infrastructural costs of new development and redevelopment projects, more rigorous environmental regulations, concerns about the urban heat island effect, and the impacts of natural resources due to growth and development. The LID strategy controls water at the source—both rainfall and storm water runoff—which is known as 'source-control' technology. It is a decentralized system that distributes storm water across a project site in order to replenish groundwater supplies rather than sending it into a system of storm drain pipes and channelized networks that control water downstream in a large storm water management facility. The LID approach promotes the use of various devices that filter water and infiltrate water into the ground. It promotes the use of roofs of buildings, parking lots, and other horizontal surfaces to convey water to either distribute it into the ground or collect it for reuse.

Low Impact Development – Retrofit (LID-R): Modification of an existing site to accomplish LID goals.

LTCP: Long-Term CSO Control Plan

LUST: leaking underground storage tank

Macrobenthos: Benthic organisms (animals or plants) whose shortest dimension is greater than or equal to 0.5 mm. (See benthos.)

Macrofauna: Animals of a size large enough to be seen by the unaided eye and which can be retained by a U.S. Standard No. 30 sieve (28 meshes/in, 0.595-mm openings).

Macro-invertebrate: Animals/organism without backbones (Invertebrate) that is too large to pass through a No. 40 Screen (0.417mm) but can be retained by a U.S. Standard No. 30 sieve (28 meshes/in, 0.595-mm openings). The organism size is of sufficient size for it to be seen by the unaided eye and which can be retained

Macrophytes: Large aquatic plants that may be rooted, non-rooted, vascular or algiform (such as kelp); including submerged aquatic vegetation, emergent aquatic vegetation, and floating aquatic vegetation.

Major Oil Storage Facilities (MOSF): Onshore facility with a total combined storage capacity of 400,000 gallons or more of petroleum and/or vessels involved in the transport of petroleum on the waters of New York State.

Margin of Safety (MOS): A required component of the TMDL that accounts for the uncertainty about the relationship between the pollutant loads and the quality of the receiving waterbody (CWA section 303(d)(1)(C)). The MOS is normally incorporated into the conservative assumptions used to develop TMDLs (generally within the calculations or models) and approved by EPA either individually or in state/EPA agreements. If the MOS needs to be larger than that which is allowed through the conservative assumptions, additional MOS can be added as a separate component of the TMDL (in this case, quantitatively, a TMDL = LC = WLA + LA + MOS).

Marine Protection, Research and Sanctuaries Act of 1972, The Ocean Dumping Act: Legislation regulating the dumping of any material in the ocean that may adversely affect human health, marine environments or the economic potential of the ocean.

Mass Balance: A mathematical accounting of substances entering and leaving a system, such as a waterbody, from all sources. A mass balance model for a waterbody is useful to help understand the relationship between the loadings of a pollutant and the levels in the water, biota and sediments,

NYC_00007362
03082010_Gowanus_DEP_Prod
DEP_E_PMP_00006159

as well as the amounts that can be safely assimilated by the waterbody.

Mass Loading: The quantity of a pollutant transported to a waterbody.

Mathematical Model: A system of mathematical expressions that describe the spatial and temporal distribution of water quality constituents resulting from fluid transport and the one, or more, individual processes and interactions within some prototype aquatic ecosystem. A mathematical water quality model is used as the basis for wasteload allocation evaluations.

Mean Low Water (MLW): A tidal level. The average of all low waters observed over a sufficiently long period.

Median Household Income (MHI): The median household income is one measure of average household income. It divides the household income distribution into two equal parts: one-half of the cases fall below the median household income, and one-half above it.

Meiofauna: Small interstitial; i.e., occurring between sediment particles, animals that pass through a 1-mm mesh sieve but are retained by a 0.1-mm mesh.

Memorandum of Understanding (MOU): An agreement between two or more public agencies defining the roles and responsibilities of each agency in relation to the other or others with respect to an issue over which the agencies have concurrent jurisdiction.

Meningitis: Inflammation of the meninges, especially as a result of infection by bacteria or viruses.

Meroplankton: Organisms that are planktonic only during the larval stage of their life history.

Mesohaline: The estuarine salinity zone with a salinity range of 5-18-ppt.

Metric: A calculated term or enumeration which represents some aspect of biological assemblage structure, function, or other measurable characteristic of the biota that changes in some predictable way in response to impacts to the waterbody.

mf/L: Million fibers per liter – A measure of concentration.

MG: Million Gallons – A measure of volume.

mg/L: Milligrams Per Liter – A measure of concentration.

MGD: Million Gallons Per Day – A measure of the rate of water flow.

MHI: Median Household Income

Microgram per liter (ug/L): A measure of concentration

Microorganisms: Organisms too small to be seen with the unaided eye, including bacteria, protozoans, yeasts, viruses and algae.

milligrams per liter (mg/L): This weight per volume designation is used in water and wastewater analysis. 1 mg/l=1 ppm.

milliliters (mL): A unit of length equal to one thousandth (10^{-3}) of a meter, or 0.0394 inch.

Million fibers per liter (mf/L): A measure of concentration.

million gallons (MG): A unit of measure used in water and wastewater to express volume. To visualize this volume, if a good-sized bath holds 50 gallons, so a million gallons would be equal to 20,000 baths.

million gallons per day (MGD): Term used to express water-use data. Denotes the volume of water utilized in a single day.

Mitigation: Actions taken to avoid, reduce, or compensate for the effects of environmental damage. Among the broad spectrum of possible actions are those which restore, enhance, create, or replace damaged ecosystems.

Mixing Zone: A portion of a waterbody where water quality criteria or rules are waived in order to allow for dilution of pollution. Mixing zones have been allowed by states in many NPDES permits when discharges were expected to have difficulty providing enough treatment to avoid violating standards for the receiving water at the point of discharge.

mL: milliliters

MLW: mean low water

Modeling: An investigative technique using a mathematical or physical representation of a system or theory, usually on a computer, that accounts for all or some of its known properties. Models are often used to test the effect of changes of system components on the overall performance of the system.

Monitoring: Periodic or continuous surveillance or testing to determine the level of compliance with statutory requirements and/or pollutant levels in various media or in humans, plants, and animals.

Monte Carlo Simulation: A stochastic modeling technique that involves the random selection of sets of input data for use in repetitive model runs. Probability distributions of receiving water quality concentrations are generated as the output of a Monte Carlo simulation.

MOS: Margin of Safety

MOSF: major oil storage facilities

MOU: Memorandum of Understanding

NYC_00007363
03082010_Gowanus_DEP_Prod
DEP_E_PMP_00006160

MOUSE: Computer model developed by the Danish Hydraulic Institute used to model the combined sewer system.

MS4: municipal separate storm sewer systems

Multimetric Approach: An analysis technique that uses a combination of several measurable characteristics of the biological assemblage to provide an assessment of the status of water resources.

Multivariate Community Analysis: Statistical methods (e.g., ordination or discriminant analysis) for analyzing physical and biological community data using multiple variables.

Municipal Separate Sewer Systems (MS4): A conveyance or system of conveyances (roads with drainage systems, municipal streets, catch basins, curbs, gutters, ditches, man-made channels, storm drains) that is 1) Owned or operated by a state, city, town, borough, county, parish, district, association, or other public body (created by or pursuant to State law) having jurisdiction over disposal of sewage, industrial wastes, stormwater, or other wastes, including special districts under State law such as a sewer district, flood control district or drainage districts, or similar entity, or an Indian tribe or an authorized Indian tribal organization, or a designated and approved management agency under section 208 of the Clean Water Act that discharges to waters of the United States; 2) Designed or used for collecting or conveying stormwater; 3) Which is not a combined sewer; and 4) Which is not part of a publicly owned treatment works.

Municipal Sewage: Wastes (mostly liquid) originating from a community; may be composed of domestic wastewater and/or industrial discharges.

National Estuary Program: A program established under the Clean Water Act Amendments of 1987 to develop and implement conservation and management plans for protecting estuaries and restoring and maintaining their chemical, physical, and biological integrity, as well as controlling point and non-point pollution sources.

National Marine Fisheries Service (NMFS): A federal agency - with scientists, research vessels, and a data collection system - responsible for managing the nation's saltwater fish. It oversees the actions of the Councils under the Fishery Conservation and Management Act.

National Pollutant Discharge Elimination System (NPDES): The national program for issuing, modifying, revoking and reissuing, terminating, monitoring, and enforcing permits, and imposing and enforcing pretreatment requirements, under Sections 307, 402, 318, and 405 of the Clean Water Act. The program imposes discharge limitations on point sources by basing them on the effluent limitation capabilities of a control technology or on local water quality standards. It prohibits discharge of pollutants into water of the United States unless a special permit is issued by EPA, a state, or, where delegated, a tribal government on an Indian reservation.

National Priorities List (NPL): EPA's list of the most serious uncontrolled or abandoned hazardous waste sites identified for possible long-term remedial action under Superfund. The list is based primarily on the score a site receives from the Hazard Ranking System. EPA is required to update the NPL at least once a year. A site must be on the NPL to receive money from the Trust Fund for remedial action.

National Wetland Inventory (NWI): The National Wetlands Inventory (NWI) of the U.S. Fish & Wildlife Service produces information on the characteristics, extent, and status of the Nation's wetlands and deepwater habitats. The National Wetlands Inventory information is used by Federal, State, and local agencies, academic institutions, U.S. Congress, and the private sector. Congressional mandates in the Emergency Wetlands Resources Act requires the Service to map wetlands, and to digitize, archive and distribute the maps.

Natural Background Levels: Natural background levels represent the chemical, physical, and biological conditions that would result from natural geomorphological processes such as weathering or dissolution.

Natural Waters: Flowing water within a physical system that has developed without human intervention, in which natural processes continue to take place.

Navigable Waters: Traditionally, waters sufficiently deep and wide for navigation; such waters in the United States come under federal jurisdiction and are protected by the Clean Water Act.

New York City Department of City Planning (NYCDCP): New York City agency responsible for the city's physical and socioeconomic planning, including land use and environmental review; preparation of plans and policies; and provision of technical assistance and planning information to government agencies, public officials, and community boards.

New York City Department of Environmental Protection (NYCDEP): New York City agency responsible for addressing the environmental needs of the City's residents in areas including water, wastewater, air, noise and hazmat.

New York City Department of Parks and Recreation (NYCDPR): The New York City Department of Parks and Recreation is the branch of government of the City of New York responsible for maintaining the city's parks system, preserving and maintaining the ecological diversity of the city's natural areas, and furnishing recreational opportunities for city's residents.

New York City Department of Transportation (NYCDOT): New York City agency responsible for maintaining and improving New York City's transportation network.

New York City Economic Development Corporation (NYCEDC): City's primary vehicle for promoting economic growth in each of the five boroughs. NYCEDC

works to stimulate investment in New York and broaden the City's tax and employment base, while meeting the needs of businesses large and small. To realize these objectives, NYCEDC uses its real estate and financing tools to help companies that are expanding or relocating anywhere within the city.

New York District (NYD): The local division of the United States Army Corps of Engineers,

New York State Code of Rules and Regulations (NYCRR): Official statement of the policy(ies) that implement or apply the Laws of New York.

New York State Department of Environmental Conservation (NYSDEC): New York State aagency that conserves, improves, and protects New York State's natural resources and environment, and controls water, land and air pollution, in order to enhance the health, safety and welfare of the people of the state and their overall economic and social well being.

New York State Department of State (NYSDOS): Known as the "keeper of records" for the State of New York. Composed of two main divisions including the Office of Business and Licensing Services and the Office of Local Government Services. The latter office includes the Division of Coastal Resources and Waterfront Revitalization.

NH_3: Ammonia

Nine Minimum Controls (NMC): Controls recommended by the USEPA to minimize CSO impacts. The controls include: (1) proper operation and maintenance for sewer systems and CSOs; (2) maximum use of the collection system for storage; (3) review pretreatment requirements to minimize CSO impacts; (4) maximize flow to treatment facility; (5) prohibit combines sewer discharge during dry weather; (6) control solid and floatable materials in CSOs; (7) pollution prevention; (8) public notification of CSO occurrences and impacts; and, (9) monitor CSOs to characterize impacts and efficacy of CSO controls.

NMC: nine minimum controls

NMFS: National Marine Fisheries Service

No./mL (or #/mL): number of bacteria organisms per milliliter – measure of concentration

Non-Compliance: Not obeying all promulgated regulations, policies or standards that apply.

Non-Permeable Surfaces: Surfaces which will not allow water to penetrate, such as sidewalks and parking lots.

Non-Point Source (NPS): Pollution that is not released through pipes but rather originates from multiple sources over a relatively large area (i.e., without a single point of origin or not introduced into a receiving stream from a specific outlet). The pollutants are generally carried off the land by storm water. Non-point sources can be divided into source activities related to either land or water use including failing septic tanks, improper animal-keeping practices, forest practices, and urban and rural runoff. Common non-point sources are agriculture, forestry, urban, mining, construction, dams, channels, land disposal, saltwater intrusion, and city streets.

NPDES: National Pollution Discharge Elimination System

NPL: National Priorities List

NPS: Non-Point Source

Numeric Targets: A measurable value determined for the pollutant of concern which is expected to result in the attainment of water quality standards in the listed waterbody.

Nutrient Pollution: Contamination of water resources by excessive inputs of nutrients. In surface waters, excess algal production as a result of nutrient pollution is a major concern.

Nutrient: Any substance assimilated by living things that promotes growth. The term is generally applied to nitrogen and phosphorus in wastewater, but is also applied to other essential and trace elements.

NWI: National Wetland Inventory

NYCDCP: New York City Department of City Planning

NYCDEP: New York City Department of Environmental Protection

NYCDOT: New York City Department of Transportation

NYCDPR: New York City Department of Parks and Recreation

NYCEDC: New York City Economic Development Corporation

NYCRR: New York State Code of Rules and Regulations

NYD: New York District

NYSDEC: New York State Department of Environmental Conservation

NYSDOS: New York State Department of State

O&M: Operation and Maintenance

Oligohaline: The estuarine salinity zone with a salinity range of 0.5-5-ppt.

ONRW: Outstanding National Resource Waters

Operation and Maintenance (O&M): Actions taken after construction to ensure that facilities constructed will be properly operated and maintained to achieve normative efficiency levels and prescribed effluent eliminations in an optimum manner.

Optimal: Most favorable point, degree, or amount of something for obtaining a given result; in ecology most natural or minimally disturbed sites.

Organic Chemicals/Compounds: Naturally occurring (animal or plant-produced or synthetic) substances containing mainly carbon, hydrogen, nitrogen, and oxygen.

Organic Material: Material derived from organic, or living, things; also, relating to or containing carbon compounds.

Organic Matter: Carbonaceous waste (organic fraction) that includes plant and animal residue at various stages of decomposition, cells and tissues of soil organisms, and substances synthesized by the soil population originating from domestic or industrial sources. It is commonly determined as the amount of organic material contained in a soil or water sample.

Organic: (1) Referring to other derived from living organisms. (2) In chemistry, any compound containing carbon.

Ortho P: Ortho Phosphorus

Ortho Phosphorus: Soluble reactive phosphorous readily available for uptake by plants. The amount found in a waterbody is an indicator of how much phosphorous is available for algae and plant growth. Since aquatic plant growth is typically limited by phosphorous, added phosphorous especially in the dissolved, bioavailable form can fuel plant growth and cause algae blooms.

Outfall: Point where water flows from a conduit, stream, or drain into a receiving water.

Outstanding National Resource Waters (ONRW): Outstanding national resource waters (ONRW) designations offer special protection (i.e., no degradation) for designated waters, including wetlands. These are areas of exceptional water quality or recreational/ecological significance. State antidegradation policies should provide special protection to wetlands designated as outstanding national resource waters in the same manner as other surface waters; see Section 131.12(a)(3) of the WQS regulation and EPA guidance (Water Quality Standards Handbook (USEPA 1983b), and Questions and Answers on: Antidegradation (USEPA 1985a)).

Overflow Rate: A measurement used in wastewater treatment calculations for determining solids settling. It is also used for CSO storage facility calculations and is defined as the flow through a storage basin divided by the surface area of the basin. It can be thought of as an average flow rate through the basin. Generally expressed as gallons per day per square foot (gpd/sq.ft.).

Oxidation Pond: A relatively shallow body of wastewater contained in an earthen basin; lagoon; stabilization pond.

Oxidation: The chemical union of oxygen with metals or organic compounds accompanied by a removal of hydrogen or another atom. It is an important factor for soil formation and permits the release of energy from cellular fuels.

Oxygen Demand: Measure of the dissolved oxygen used by a system (microorganisms) in the oxidation of organic matter. (See also biochemical oxygen demand)

Oxygen Depletion: The reduction of dissolved oxygen in a waterbody.

PAH: Polycyclic Aromatic Hydrocarbons

Partition Coefficients: Chemicals in solution are partitioned into dissolved and particulate adsorbed phase based on their corresponding sediment-to-water partitioning coefficient.

Parts per Million (ppm): The number of "parts" by weight of a substance per million parts of water. This unit is commonly used to represent pollutant concentrations. Large concentrations are expressed in percentages.

Pathogen: Disease-causing agent, especially microorganisms such as bacteria, protozoa, and viruses.

PCBs: Polychlorinated biphenyls

PCS: Permit Compliance System

PE: Primary Effluent

Peak Flow: The maximum flow that occurs over a specific length of time (e.g., daily, hourly, instantaneous).

Pelagic Zone: The area of open water beyond the littoral zone.

Pelagic: Pertaining to open waters or the organisms which inhabit those waters.

Percent Fines: In analysis of sediment grain size, the percent of fine (.062-mm) grained fraction of sediment in a sample.

Permit Compliance System (PCS): Computerized management information system which contains data on NPDES permit-holding facilities. PCS keeps extensive records on more than 65,000 active water-discharge permits on sites located throughout the nation. PCS tracks permit, compliance, and enforcement status of NPDES facilities.

Permit: An authorization, license, or equivalent control document issued by EPA or an approved federal, state, or local agency to implement the requirements of an environmental regulation; e.g., a permit to operate a wastewater treatment plant or to operate a facility that may generate harmful emissions.

Petit Ponar Grab Sampler: Dredge designed to take samples from all types of benthos sediments on all varieties of waterbody bottoms, except those of the hardest clay. When the jaws contact the bottom they obtain a good penetration with very little sample disturbance. Can be used in both fresh and salt water.

NYC_00007366
03082010_Gowanus_DEP_Prod
DEP_E_PMP_00006163

pH: An expression of the intensity of the basic or acid condition of a liquid. The pH may range from 0 to 14, where 0 is most acid, 14 most basic and 7 neutral. Natural waters usually have a pH between 6.5 and 8.5.

Phased Approach: Under the phased approach to TMDL development, load allocations (LAs) and wasteload allocations (WLAs) are calculated using the best available data and information recognizing the need for additional monitoring data to accurately characterize sources and loadings. The phased approach is typically employed when non-point sources dominate. It provides for the implementation of load reduction strategies while collecting additional data.

Photic Zone: The region in a waterbody extending from the surface to the depth of light penetration.

Photosynthesis: The process by which chlorophyll-containing plants make carbohydrates from water, and from carbon dioxide in the air, using energy derived from sunlight.

Phytoplankton: Free-floating or drifting microscopic algae with movements determined by the motion of the water.

Point Source: (1) A stationary location or fixed facility from which pollutant loads are discharged. (2) Any single identifiable source of pollutants including pipes, outfalls, and conveyance channels from either municipal wastewater treatment systems or industrial waste treatment facilities. (3) Point sources can also include pollutant loads contributed by tributaries to the main receiving water stream or river.

Pollutant: Dredged spoil, solid waste, incinerator residue, sewage, garbage, sewage sludge, munitions, chemical wastes, biological materials, radioactive materials, heat, wrecked or discarded equipment, rock, sand, cellar dirt and industrial, municipal, and agricultural waste discharged into water. (CWA Section 502(6)).

Pollution: Generally, the presence of matter or energy whose nature, location, or quantity produces undesired environmental effects. Under the Clean Water Act, for example, the term is defined as the man-made or man-induced alteration of the physical, biological, chemical, and radiological integrity of water.

Polychaete: Marine worms of the class Polychaeta of the invertebrate worm order Annelida. Polychaete species dominate the marine benthos, with dozens of species present in natural marine environments. These worms are highly diversified, ranging from detritivores to predators, with some species serving as good indicators of environmental stress.

Polychlorinated Biphenyls (PCBs): A group of synthetic polychlorinated aromatic hydrocarbons formerly used for such purposes as insulation in transformers and capacitors and lubrication in gas pipeline systems. Production, sale and new use was banned by law in 1977 following passage of the Toxic Substances Control Act. PCBs have a strong tendency to bioaccumulate. They are quite stable, and therefore persist in the environment for long periods of time. They are classified by EPA as probable human carcinogens.

Polycyclic Aromatic Hydrocarbons (PAHs): A group of petroleum-derived hydrocarbon compounds, present in petroleum and related materials, and used in the manufacture of materials such as dyes, insecticides and solvents.

Population: An aggregate of interbreeding individuals of a biological species within a specified location.

POTW: Publicly Owned Treatment Plant

pounds per day per cubic foot: lb/day/cf

pounds per day: lbs/day; unit of measure

ppm: parts per million

Precipitation Event: An occurrence of rain, snow, sleet, hail, or other form of precipitation that is generally characterized by parameters of duration and intensity (inches or millimeters per unit of time).

Pretreatment: The treatment of wastewater from non-domestic sources using processes that reduce, eliminate, or alter contaminants in the wastewater before they are discharged into Publicly Owned Treatment Works (POTWs).

Primary Effluent (PE): Partially treated water (screened and undergoing settling) passing from the primary treatment processes a wastewater treatment plant.

Primary Treatment: A basic wastewater treatment method, typically the first step in treatment, that uses skimming, settling in tanks to remove most materials that float or will settle. Usually chlorination follows to remove pathogens from wastewater. Primary treatment typically removes about 35 percent of biochemical oxygen demand (BOD) and less than half of the metals and toxic organic substances.

Priority Pollutants: A list of 129 toxic pollutants including metals developed by the USEPA as a basis for defining toxics and is commonly referred to as "priority pollutants".

Probable Total Project Cost (PTPC): Represents the realistic total of all hard costs, soft costs, and ancillary costs associated with a particular CSO abatement technology per the definitions provided in memorandum entitled "Comparative Cost Analysis for CSO Abatement Technologies – Costing Factors" (O'Brien & Gere, April 2006). All PTPCs shown in this report are adjusted to July 25 dollars (ENR CCI = 11667.99).

Protozoa: Single-celled organisms that reproduce by fission and occur primarily in the aquatic environment. Waterborne pathogenic protozoans of primary concern include Giardia lamblia and Cryptosporidium, both of which affect the gastrointestinal tract.

PS: Pump Station or Pumping Station

Pseudoreplication: The repeated measurement of a single experimental unit or sampling unit, with the treatment of the measurements as if they were independent replicates of the sampling unit.

PTPC: Probable Total Project Cost – represents the realistic total of all hard costs, soft costs, and ancillary costs associated with a particular CSO abatement technology per the definitions provided in O'Brien & Gere, April 2006. All PTPCs shown in this report are adjusted to July 2005 dollars (ENR CCI = 11667.99).

Public Comment Period: The time allowed for the public to express its views and concerns regarding action by USEPA or states (e.g., a Federal Register notice of a proposed rule-making, a public notice of a draft permit, or a Notice of Intent to Deny).

Publicly Owned Treatment Works (POTW): Any device or system used in the treatment (including recycling and reclamation) of municipal sewage or industrial wastes of a liquid nature that is owned by a state or municipality. This definition includes sewers, pipes, or other conveyances only if they convey wastewater to a POTW providing treatment.

Pump Station or Pumping Station: Sewer pipes are generally gravity driven. Wastewater flows slowly downhill until it reaches a certain low point. Then pump, or "lift," stations push the wastewater back uphill to a high point where gravity can once again take over the process.

Pycnocline: A zone of marked density gradient.

Q: Symbol for Flow (designation when used in equations)

R.L: Reporting Limit

Rainfall Duration: The length of time of a rainfall event.

Rainfall Intensity: The amount of rainfall occurring in a unit of time, usually expressed in inches per hour.

Raw Sewage: Untreated municipal sewage (wastewater) and its contents.

RCRAInfo: Resource Conservation and Recovery Act Information

Real-Time Control (RTC): A system of data gathering instrumentation used in conjunction with control components such as dams, gates and pumps to maximize storage in the existing sewer system.

Receiving Waters: Creeks, streams, rivers, lakes, estuaries, groundwater formations, or other bodies of water into which surface water and/or treated or untreated waste are discharged, either naturally or in man-made systems.

Red Tide: A reddish discoloration of coastal surface waters due to concentrations of certain toxin producing algae.

Reference Condition: The chemical, physical or biological quality or condition exhibited at either a single site or an aggregation of sites that represents the least impaired condition of a classification of waters to which the reference condition applies.

Reference Sites: Minimally impaired locations in similar waterbodies and habitat types at which data are collected for comparison with test sites. A separate set of reference sites are defined for each estuarine or coastal marine class.

Regional Environmental Monitoring and Assessment Program (REMAP): The Environmental Monitoring and Assessment Program (EMAP) is a research program to develop the tools necessary to monitor and assess the status and trends of national ecological resources. EMAP's goal is to develop the scientific understanding for translating environmental monitoring data from multiple spatial and temporal scales into assessments of current ecological condition and forecasts of future risks to our natural resources.

Regulator: A device in combined sewer systems for diverting wet weather flows which exceed downstream capacity to an overflow.

REMAP: Regional Environmental Monitoring and Assessment Program

Replicate: Taking more than one sample or performing more than one analysis.

Reporting Limit (RL): The lowest concentration at which a contaminant is reported.

Residence Time: Length of time that a pollutant remains within a section of a waterbody. The residence time is determined by the streamflow and the volume of the river reach or the average stream velocity and the length of the river reach.

Resource Conservation and Recovery Act Information (RCRAinfo): Database with information on existing hazardous materials sites. USEPA was authorized to develop a hazardous waste management system, including plans for the handling and storage of wastes and the licensing of treatment and disposal facilities. The states were required to implement the plans under authorized grants from the USEPA. The act generally encouraged "cradle to grave" management of certain products and emphasized the need for recycling and conservation.

Respiration: Biochemical process by means of which cellular fuels are oxidized with the aid of oxygen to permit the release of the energy required to sustain life; during respiration, oxygen is consumed and carbon dioxide is released.

Restoration: Return of an ecosystem to a close approximation of its condition prior to disturbance. Re-establishing the original character of an area such as a wetland or forest.

Riparian Zone: The border or banks of a stream. Although this term is sometimes used interchangeably with floodplain, the riparian zone is generally regarded as relatively narrow compared to a floodplain. The duration of flooding is generally much shorter, and the timing less predictable, in a riparian zone than in a river floodplain.

Ribonucleic acid (RNA): RNA is the generic term for polynucleotides, similar to DNA but containing ribose in place of deoxyribose and uracil in place of thymine. These molecules are involved in the transfer of information from DNA, programming protein synthesis and maintaining ribosome structure.

Riparian Habitat: Areas adjacent to rivers and streams with a differing density, diversity, and productivity of plant and animal species relative to nearby uplands.

Riparian: Relating to or living or located on the bank of a natural watercourse (as a river) or sometimes of a lake or a tidewater.

RNA: ribonucleic acid

RTC: Real-Time Control

Runoff: That part of precipitation, snow melt, or irrigation water that runs off the land into streams or other surface water. It can carry pollutants from the air and land into receiving waters.

Safe Drinking Water Act: The Safe Drinking Water Act authorizes EPA to set national health-based standards for drinking water to protect against both naturally occurring and man-made contaminants that may be found in drinking water. USEPA, states, and water systems then work together to make sure these standards are met.

Sanitary Sewer Overflow (SSO): When wastewater treatment systems overflow due to unforeseen pipe blockages or breaks, unforeseen structural, mechanical, or electrical failures, unusually wet weather conditions, insufficient system capacity, or a deteriorating system.

Sanitary Sewer: Underground pipes that transport only wastewaters from domestic residences and/or industries to a wastewater treatment plant. No stormwater is carried.

Saprobien System: An ecological classification of a polluted aquatic system that is undergoing self-purification. Classification is based on relative levels of pollution, oxygen concentration and types of indicator microorganisms; i.e., saprophagic microorganisms – feeding on dead or decaying organic matter.

SCADA: Supervisory Control and Data Acquisition

scfm: standard cubic feet per minute

Scoping Modeling: Involves simple, steady-state analytical solutions for a rough analysis of the problem.

Scour: To abrade and wear away. Used to describe the weathering away of a terrace or diversion channel or streambed. The clearing and digging action of flowing water, especially the downward erosion by stream water in sweeping away mud and silt on the outside of a meander or during flood events.

Secchi Disk: Measures the transparency of water. Transparency can be affected by the color of the water, algae and suspended sediments. Transparency decreases as color, suspended sediments or algal abundance increases.

Secondary Treatment: The second step in most publicly owned waste treatment systems in which bacteria consume the organic parts of the waste. It is accomplished by bringing together waste, bacteria, and oxygen in trickling filters or in the activated sludge process. This treatment removes floating and settleable solids and about 90 percent of the oxygen-demanding substances and suspended solids. Disinfection is the final stage of secondary treatment. (See primary, tertiary treatment.)

Sediment Oxygen Demand (SOD): A measure of the amount of oxygen consumed in the biological process that breaks down organic matter in the sediment.

Sediment: Insoluble organic or inorganic material often suspended in liquid that consists mainly of particles derived from rocks, soils, and organic materials that eventually settles to the bottom of a waterbody; a major non-point source pollutant to which other pollutants may attach.

Sedimentation: Deposition or settling of suspended solids settle out of water, wastewater or other liquids by gravity during treatment.

Sediments: Soil, sand, and minerals washed from land into water, usually after rain. They pile up in reservoirs, rivers and harbors, destroying fish and wildlife habitat, and clouding the water so that sunlight cannot reach aquatic plants. Careless farming, mining, and building activities will expose sediment materials, allowing them to wash off the land after rainfall.

Seiche: A wave that oscillates (for a period of a few minutes to hours) in lakes, bays, lagoons or gulfs as a result of seismic or atmospheric disturbances (e.g., "wind tides").

Sensitive Areas: Areas of particular environmental significance or sensitivity that could be adversely affected by discharges, including Outstanding National Resource Waters, National Marine Sanctuaries, waters with threatened or endangered species, waters with primary contact recreation, public drinking water intakes, shellfish beds, and other areas identified by State or Federal agencies.

Separate Sewer System: Sewer systems that receive domestic wastewater, commercial and industrial wastewaters, and other sources but do not have connections to surface runoff and are not directly influenced by rainfall events.

Separate Storm Water System (SSWS): A system of catch basin, pipes, and other components that carry only surface run off to receiving waters.

NYC_00007369
03082010_Gowanus_DEP_Prod
DEP_E_PMP_00006166

Septic System: An on-site system designed to treat and dispose of domestic sewage. A typical septic system consists of a tank that receives waste from a residence or business and a system of tile lines or a pit for disposal of the liquid effluent (sludge) that remains after decomposition of the solids by bacteria in the tank; must be pumped out periodically.

SEQRA: State Environmental Quality Review Act

Settleable Solids: Material heavy enough to sink to the bottom of a wastewater treatment tank.

Settling Tank: A vessel in which solids settle out of water by gravity during drinking and wastewater treatment processes.

Sewage: The waste and wastewater produced by residential and commercial sources and discharged into sewers.

Sewer Sludge: Sludge produced at a Publicly Owned Treatment Works (POTW), the disposal of which is regulated under the Clean Water Act.

Sewer: A channel or conduit that carries wastewater and storm-water runoff from the source to a treatment plant or receiving stream. "Sanitary" sewers carry household, industrial, and commercial waste. "Storm" sewers carry runoff from rain or snow. "Combined" sewers handle both.

Sewerage: The entire system of sewage collection, treatment, and disposal.

Sewershed: A defined area that is tributary to a single point along an interceptor pipe (a community connection to an interceptor) or is tributary to a single lift station. Community boundaries are also used to define sewer-shed boundaries.

SF: Square foot, unit of area.

Significant Industrial User (SIU): A Significant Industrial User is defined by the USEPA as an industrial user that discharges process wastewater into a publicly owned treatment works and meets at least one of the following: (1) All industrial users subject to *Categorical Pretreatment Standards* under the Code of Federal Regulations - Title 40 (40 CFR) Part 403.6, and CFR Title 40 Chapter I, Subchapter N-Effluent Guidelines and Standards; and (2) Any other industrial user that discharges an average of 25,000 gallons per day or more of process wastewater to the treatment plant (excluding sanitary, non-contact cooling and boiler blowdown wastewater); or contributes a process waste stream which makes up 5 percent or more of any design capacity of the treatment plant; or is designated as such by the municipal Industrial Waste Section on the basis that the industrial user has a reasonable potential for adversely affecting the treatment plants operation or for violating any pretreatment standard or requirement.

Siltation: The deposition of finely divided soil and rock particles upon the bottom of stream and river beds and reservoirs.

Simulation Models: Mathematical models (logical constructs following from first principles and assumptions), statistical models (built from observed relationships between variables), or a combination of the two.

Simulation: Refers to the use of mathematical models to approximate the observed behavior of a natural water system in response to a specific known set of input and forcing conditions. Models that have been validated, or verified, are then used to predict the response of a natural water system to changes in the input or forcing conditions.

Single Sample Maximum (SSM): A maximum allowable enterococci or E. Coli density for a single sample.

Site Spill Identifier List (SPIL): Federal database with information on existing Superfund Sites.

SIU: Significant Industrial User

Skewness: The degree of statistical asymmetry (or departure from symmetry) of a population. Positive or negative skewness indicates the presence of a long, thin tail on the right or left of a distribution respectively.

Slope: The degree of inclination to the horizontal. Usually expressed as a ratio, such as 1:25 or 1 on 25, indicating one unit vertical rise in 25 units of horizontal distance, or in a decimal fraction (0.04); degrees (2 degrees 18 minutes), or percent (4 percent).

Sludge: Organic and Inorganic solid matter that settles to the bottom of septic or wastewater treatment plant sedimentation tanks, must be disposed of by bacterial digestion or other methods or pumped out for land disposal, incineration or recycled for fertilizer application.

SNWA: Special Natural Waterfront Area

SOD: Sediment Oxygen Demand

SOP: Standard Operating Procedure

Sorption: The adherence of ions or molecules in a gas or liquid to the surface of a solid particle with which they are in contact.

SPDES: State Pollutant Discharge Elimination System

Special Natural Waterfront Area (SNWA): A large area with concentrations of important coastal ecosystem features such as wetlands, habitats and buffer areas, many of which are regulated under other programs.

SPIL: Site Spill Identifier List

SRF: State Revolving Fund

SSM: single sample maximum

SSO: Sanitary Sewer Overflow

SSWS: Separate Storm Water System

Stakeholder: One who is interested in or impacted by a project.

Standard Cubic Feet per Minute (SCFM): A standard measurement of airflow that indicates how many cubic feet of air pass by a stationary point in one minute. The higher the number, the more air is being forced through the system. The volumetric flow rate of a liquid or gas in cubic feet per minute. 1 CFM equals approximately 2 liters per second.

State Environmental Quality Review Act (SEQRA): New York State program requiring all local government agencies to consider environmental impacts equally with social and economic factors during discretionary decision-making. This means these agencies must assess the environmental significance of all actions they have discretion to approve, fund or directly undertake. SEQR requires the agencies to balance the environmental impacts with social and economic factors when deciding to approve or undertake an action.

Standard Operating Procedure (SOP): Document describing a procedure or set of procedures to perform a given operation or evolutions or in reaction to a given event.

State Pollutant Discharge Elimination System (SPDES): New York State has a state program which has been approved by the United States Environmental Protection Agency for the control of wastewater and stormwater discharges in accordance with the Clean Water Act. Under New York State law the program is known as the State Pollutant Discharge Elimination System (SPDES) and is broader in scope than that required by the Clean Water Act in that it controls point source discharges to groundwaters as well as surface waters.

State Revolving Fund (SRF): Revolving funds are financial institutions that make loans for specific water pollution control purposes and use loan repayment, including interest, to make new loans for additional water pollution control activities. The SRF program is based on the 1987 Amendments to the Clean Water Act, which established the SRF program as the CWA's original Construction Grants Program was phased out.

Steady-State Model: Mathematical model of fate and transport that uses constant values of input variables to predict constant values of receiving water quality concentrations.

Storage: Treatment holding of waste pending treatment or disposal, as in containers, tanks, waste piles, and surface impoundments.

STORET: U.S. Environmental Protection Agency (EPA) national water quality database for STORage and RETrieval (STORET). Mainframe water quality database that includes physical, chemical, and biological data measured in waterbodies throughout the United States.

Storm Runoff: Stormwater runoff, snowmelt runoff, and surface runoff and drainage; rainfall that does not evaporate or infiltrate the ground because of impervious land surfaces or a soil infiltration rate lower than rainfall intensity, but instead flows onto adjacent land or waterbodies or is routed into a drain or sewer system.

Storm Sewer: A system of pipes (separate from sanitary sewers) that carries waste runoff from buildings and land surfaces.

Storm Sewer: Pipes (separate from sanitary sewers) that carry water runoff from buildings and land surfaces.

Stormwater: The portion of precipitation that does not naturally percolate into the ground or evaporate, but flows via overland flow, interflow, channels or pipes into a defined surface water channel, or a constructed infiltration facility.

Stormwater Management Models (SWMM): USEPA mathematical model that simulates the hydraulic operation of the combined sewer system and storm drainage sewershed.

Stormwater Protection Plan (SWPP): A plan to describe a process whereby a facility thoroughly evaluates potential pollutant sources at a site and selects and implements appropriate measures designed to prevent or control the discharge of pollutants in stormwater runoff.

Stratification (of waterbody): Formation of water layers each with specific physical, chemical, and biological characteristics. As the density of water decreases due to surface heating, a stable situation develops with lighter water overlaying heavier and denser water.

Stressor: Any physical, chemical, or biological entity that can induce an adverse response.

Subaqueous Burrow Pit: An underwater depression left after the mining of large volumes of sand and gravel for projects ranging from landfilling and highway construction to beach nourishment.

Substrate: The substance acted upon by an enzyme or a fermenter, such as yeast, mold or bacteria.

Subtidal: The portion of a tidal-flat environment that lies below the level of mean low water for spring tides. Normally it is covered by water at all stages of the tide.

Supervisory Control and Data Acquisition (SCADA): System for controlling and collecting and recording data on certain elements of WASA combined sewer system.

Surcharge Flow: Flow in which the water level is above the crown of the pipe causing pressurized flow in pipe segments.

Surface Runoff: Precipitation, snow melt, or irrigation water in excess of what can infiltrate the soil surface and be stored in small surface depressions; a major transporter of non-point source pollutants in rivers, streams, and lakes.

Surface Water: All water naturally open to the atmosphere (rivers, lakes, reservoirs, ponds, streams, impoundments, seas, estuaries, etc.) and all springs, wells, or other groundwater collectors directly influenced by surface water.

Surficial Geology: Geology relating to surface layers, such as soil, exposed bedrock, or glacial deposits.

Suspended Loads: Specific sediment particles maintained in the water column by turbulence and carried with the flow of water.

Suspended Solids or Load: Organic and inorganic particles (sediment) suspended in and carried by a fluid (water). The suspension is governed by the upward components of turbulence, currents, or colloidal suspension. Suspended sediment usually consists of particles <0.1 mm, although size may vary according to current hydrological conditions. Particles between 0.1 mm and 1 mm may move as suspended or bedload. It is a standard measure of the concentration of particulate matter in wastewater, expressed in mg/L. Technology-Based Standards. Minimum pollutant control standards for numerous categories of industrial discharges, sewage discharges and for a growing number of other types of discharges. In each industrial category, they represent levels of technology and pollution control performance that the EPA expects all discharges in that category to employ.

SWEM: System-wide Eutrophication Model

SWMM: Stormwater Management Model

SWPP: Stormwater Protection Plan

System-wide Eutrophication Model (SWEM): Comprehensive hydrodynamic model developed for the New York/New Jersey Harbor System.

Taxa:

TC: Total coliform

TDS: Total Dissolved Solids

Technical and Operational Guidance Series (TOGS): Memorandums that provide information on determining compliance with a standard.

Tertiary Treatment: Advanced cleaning of wastewater that goes beyond the secondary or biological stage, removing nutrients such as phosphorus, nitrogen, and most biochemical oxygen demand (BOD) and suspended solids.

Test Sites: Those sites being tested for biological impairment.

Threatened Waters: Water whose quality supports beneficial uses now but may not in the future unless action is taken.

Three-Dimensional Model (3-D): Mathematical model defined along three spatial coordinates where the water quality constituents are considered to vary over all three spatial coordinates of length, width, and depth.

TKN: Total Kjeldahl Nitrogen

TMDL: Total Maximum Daily Loads

TOC: Total Organic Carbon

TOGS: Technical and Operational Guidance Series

Topography: The physical features of a surface area including relative elevations and the position of natural and man-made features.

Total Coliform Bacteria: A particular group of bacteria, found in the feces of warm-blooded animals, that are used as indicators of possible sewage pollution. They are characterized as aerobic or facultative anaerobic, gram-negative, nonspore-forming, rod-shaped bacteria which ferment lactose with gas formation within 48 hours at 35°. Note that many common soil bacteria are also total coliforms, but do not indicate fecal contamination. (See also fecal coliform bacteria)

Total Coliform (TC): The coliform bacteria group consists of several genera of bacteria belonging to the family *enterobacteriaceae*. These mostly harmless bacteria live in soil, water, and the digestive system of animals. Fecal coliform bacteria, which belong to this group, are present in large numbers in the feces and intestinal tracts of humans and other warm-blooded animals, and can enter water bodies from human and animal waste. If a large number of fecal coliform bacteria (over 200 colonies/100 milliliters (ml) of water sample) are found in water, it is possible that pathogenic (disease- or illness-causing) organisms are also present in the water. Swimming in waters with high levels of fecal coliform bacteria increases the chance of developing illness (fever, nausea or stomach cramps) from pathogens entering the body through the mouth, nose, ears, or cuts in the skin.

Total Dissolved Solids (TDS): Solids that pass through a filter with a pore size of 2.0 micron or smaller. They are said to be non-filterable. After filtration the filtrate (liquid) is dried and the remaining residue is weighed and calculated as mg/L of Total Dissolved Solids.

Total Kjeldahl Nitrogen (TKN): The sum of organic nitrogen and ammonia nitrogen.

Total Maximum Daily Load (TMDL): The sum of the individual wasteload allocations (WLAs) for point sources, load allocations (LAs) for non-point sources and natural background, and a margin of safety (MOS). TMDLs can be expressed in terms of mass per time, toxicity, or other appropriate measures that relate to a state's water quality standard.

Total Organic Carbon (TOC): A measure of the concentration of organic carbon in water, determined by oxidation of the organic matter into carbon dioxide (CO_2). TOC includes all the carbon atoms covalently bonded in organic molecules. Most of the organic carbon in drinking

NYC_00007372
03082010_Gowanus_DEP_Prod
DEP_E_PMP_00006169

water supplies is dissolved organic carbon, with the remainder referred to as particulate organic carbon. In natural waters, total organic carbon is composed primarily of nonspecific humic materials.

Total P: Total Phosphorus

Total Phosphorus (Total P): A nutrient essential to the growth of organisms, and is commonly the limiting factor in the primary productivity of surface water bodies. Total phosphorus includes the amount of phosphorus in solution (reactive) and in particle form. Agricultural drainage, wastewater, and certain industrial discharges are typical sources of phosphorus, and can contribute to the eutrophication of surface water bodies. Measured in milligrams per liter (mg/L).

Total Suspended Solids (TSS): See Suspended Solids Toxic Substances. Those chemical substances which can potentially cause adverse effects on living organisms. Toxic substances include pesticides, plastics, heavy metals, detergent, solvent, or any other materials that are poisonous, carcinogenic, or otherwise directly harmful to human health and the environment as a result of dose or exposure concentration and exposure time. The toxicity of toxic substances is modified by variables such as temperature, chemical form, and availability.

Total Volatile Suspended Solids (VSS): Volatile solids are those solids lost on ignition (heating to 550 degrees C.) They are useful to the treatment plant operator because they give a rough approximation of the amount of organic matter present in the solid fraction of wastewater, activated sludge and industrial wastes.

Toxic Pollutants: Materials that cause death, disease, or birth defects in organisms that ingests or absorbs them. The quantities and exposures necessary to cause these effects can vary widely.

Toxicity: The degree to which a substance or mixture of substances can harm humans or animals. Acute toxicity involves harmful effects in an organism through a single or short-term exposure. Chronic toxicity is the ability of a substance or mixture of substances to cause harmful effects over an extended period, usually upon repeated or continuous exposure sometimes lasting for the entire life of the exposed organism.

Treated Wastewater: Wastewater that has been subjected to one or more physical, chemical, and biological processes to reduce its potential of being a health hazard.

Treatment Plant: Facility for cleaning and treating freshwater for drinking, or cleaning and treating wastewater before discharging into a water body.

Treatment: (1) Any method, technique, or process designed to remove solids and/or pollutants from solid waste, waste-streams, effluents, and air emissions. (2) Methods used to change the biological character or composition of any regulated medical waste so as to substantially reduce or eliminate its potential for causing disease.

Tributary: A lower order stream compared to a receiving waterbody. "Tributary to" indicates the largest stream into which the reported stream or tributary flows.

Trophic Level: The functional classification of organisms in an ecological community based on feeding relationships. The first trophic level includes green plants; the second trophic level includes herbivores; and so on.

TSS: Total Suspended Solids

Turbidity: The cloudy or muddy appearance of a naturally clear liquid caused by the suspension of particulate matter. It can be measured by the amount of light that is scattered or absorbed by a fluid.

Two-Dimensional Model (2-D): Mathematical model defined along two spatial coordinates where the water quality constituents are considered averaged over the third remaining spatial coordinate. Examples of 2-D models include descriptions of the variability of water quality properties along: (a) the length and width of a river that incorporates vertical averaging or (b) length and depth of a river that incorporates lateral averaging across the width of the waterbody.

U.S. Army Corps of Engineers (USACE): The United States Army Corps of Engineers, or USACE, is made up of some 34,600 civilian and 650 military men and women. The Corps' mission is to provide engineering services to the United States, including: Planning, designing, building and operating dams and other civil engineering projects ; Designing and managing the construction of military facilities for the Army and Air Force; and, Providing design and construction management support for other Defense and federal agencies

United States Environmental Protection Agency (USEPA): The Environmental Protection Agency (EPA or sometimes USEPA) is an agency of the United States federal government charged with protecting human health and with safeguarding the natural environment: air, water, and land. The USEPA began operation on December 2, 1970. It is led by its Administrator, who is appointed by the President of the United States. The USEPA is not a cabinet agency, but the Administrator is normally given cabinet rank.

U.S. Fish and Wildlife Service (USFWS): The United States Fish and Wildlife Service is a unit of the United States Department of the Interior that is dedicated to managing and preserving wildlife. It began as the U.S. Commission on Fish and Fisheries in the United States Department of Commerce and the Division of Economic Ornithology and Mammalogy in the United States Department of Agriculture and took its present form in 1939.

U.S. Geological Survey (USGS): The USGS serves the Nation by providing reliable scientific information to describe and understand the Earth; minimize loss of life and property from natural disasters; manage water, biological, energy, and mineral resources; and enhance and protect our quality of life.

NYC_00007373
03082010_Gowanus_DEP_Prod
DEP_E_PMP_00006170

UAA: Use Attainability Analysis

ug/L: Microgram per liter – A measure of concentration

Ultraviolet Light (UV): Similar to light produced by the sun; produced in treatment processes by special lamps. As organisms are exposed to this light, they are damaged or killed.

ULURP: Uniform Land Use Review Procedure

Underground Storage Tanks (UST): Buried storage tank systems that store petroleum or hazardous substances that can harm the environment and human health if the USTs release their stored contents.

Uniform Land Use Review Procedure (ULURP): New York City program wherein a standardized program would be used to publicly review and approve applications affecting the land use of the city would be publicly reviewed. The program also includes mandated time frames within which application review must take place.

Unstratified: Indicates a vertically uniform or well-mixed condition in a waterbody. (See also Stratification)

Urban Runoff: Storm water from city streets and adjacent domestic or commercial properties that carries pollutants of various kinds into the sewer systems and receiving waters.

Urban Runoff: Water containing pollutants like oil and grease from leaking cars and trucks; heavy metals from vehicle exhaust; soaps and grease removers; pesticides from gardens; domestic animal waste; and street debris, which washes into storm drains and enters receiving waters.

USA: Use and Standards Attainability Project

USACE: United States Army Corps of Engineers

Use and Standards Attainability Project (USA): A DEP program that supplements existing Harbor water quality achievements. The program involves the development of a four-year, expanded, comprehensive plan (the Use and Standards Attainment or "USA" Project) that is to be directed towards increasing water quality improvements in 26 specific bodies of water located throughout the entire City. These waterbodies were selected by DEP based on the City's drainage patterns and on New York State Department of Environmental Conservation (NYSDEC) waterbody classification standards.

Use Attainability Analysis (UAA): An evaluation that provides the scientific and economic basis for a determination that the designated use of a water body is not attainable based on one or more factors (physical, chemical, biological, and economic) proscribed in federal regulations.

Use Designations: Predominant uses each State determines appropriate for a particular estuary, region, or area within the class.

USEPA: United States Environmental Protection Agency

USFWS: U.S. Fish and Wildlife Service

USGS: United States Geological Survey

UST: underground storage tanks

UV: ultraviolet light

Validation (of a model): Process of determining how well the mathematical representation of the physical processes of the model code describes the actual system behavior.

Verification (of a model): Testing the accuracy and predictive capabilities of the calibrated model on a data set independent of the data set used for calibration.

Viewsheds: The major segments of the natural terrain which are visible above the natural vegetation from designated scenic viewpoints.

Virus: Submicroscopic pathogen consisting of a nucleic acid core surrounded by a protein coat. Requires a host in which to replicate (reproduce).

VSS: Total Volatile Suspended Solids

Wasteload Allocation (WLA): The portion of a receiving water's loading capacity that is allocated to one of its existing or future point sources of pollution. WLAs constitute a type of water quality-based effluent limitation (40 CFR 130.2(h)).

Wastewater Treatment Plant (WWTP): A facility that receives wastewaters (and sometimes runoff) from domestic and/or industrial sources, and by a combination of physical, chemical, and biological processes reduces (treats) the wastewaters to less harmful byproducts; known by the acronyms, STP (sewage treatment plant), POTW (publicly owned treatment works), WPCP (water pollution control plant) and WWTP.

Wastewater Treatment: Chemical, biological, and mechanical procedures applied to an industrial or municipal discharge or to any other sources of contaminated water in order to remove, reduce, or neutralize contaminants.

Wastewater: The used water and solids from a community (including used water from industrial processes) that flows to a treatment plant. Stormwater, surface water and groundwater infiltration also may be included in the wastewater that enters a wastewater treatment plant. The term sewage usually refers to household wastes, but this word is being replaced by the term wastewater.

Water Pollution Control Plant (WPCP): A facility that receives wastewaters (and sometimes runoff) from domestic and/or industrial sources, and by a combination of physical, chemical, and biological processes reduces (treats) the wastewaters to less harmful byproducts; known by the acronyms, STP (sewage treatment plant), POTW (publicly owned treatment works), WWTP (wastewater treatment) and WPCP.

Water Pollution: The presence in water of enough harmful or objectionable material to damage the water's quality.

Water Quality Criteria: Levels of water quality expected to render a body of water suitable for its designated use. Criteria are based on specific levels of pollutants that would make the water harmful if used for drinking, swimming, farming, fish production, or industrial processes.

Water Quality Standard (WQS): State or federal law or regulation consisting of a designated use or uses for the waters of the United States, water quality criteria for such waters based upon such uses, and an antidegradation policy and implementation procedures. Water quality standards protect the public health or welfare, enhance the quality of water and serve the purposes of the Clean Water Act. Water Quality Standards may include numerical or narrative criteria.

Water Quality: The biological, chemical, and physical conditions of a waterbody. It is a measure of a waterbody's ability to support beneficial uses.

Water Quality-Based Limitations: Effluent limitations applied to discharges when mere technology-based limitations would cause violations of water quality standards.

Water Quality-Based Permit: A permit with an effluent limit more stringent than technology based standards. Such limits may be necessary to protect the designated uses of receiving waters (e.g., recreation, aquatic life protection).

Waterbody Inventory/Priority Waterbody List (WI/PWL): The WI/PWL incorporates monitoring data, information from state and local communities and public participation. The Waterbody Inventory portion refers to the listing of all waters, identified as specific individual waterbodies, within the state that are assessed. The Priority Waterbodies List is the subset of waters in the Waterbody Inventory that have documented water quality impacts, impairments or threats.

Waterbody Segmentation: Implementation of a more systematic approach to defining the bounds of individual waterbodies using waterbody type, stream classification, hydrologic drainage, waterbody length/size and homogeneity of land use and watershed character as criteria.

Waterfront Revitalization Program (WRP): New York City's principal coastal zone management tool. As originally adopted in 1982 and revised in 1999, it establishes the city's policies for development and use of the waterfront and provides the framework for evaluating the consistency of all discretionary actions in the coastal zone with those policies. When a proposed project is located within the coastal zone and it requires a local, state, or federal discretionary action, a determination of the project's consistency with the policies and intent of the WRP must be made before the project can move forward.

Watershed Approach: A coordinated framework for environmental management that focuses public and private efforts on the highest priority problems within hydrologically-defined geographic area taking into consideration both ground and surface water flow.

Watershed: A drainage area or basin that drains or flows toward a central collector such as a stream, river, estuary or bay: the watershed for a major river may encompass a number of smaller watersheds that ultimately combined at a common point.

Weir: (1) A wall or plate placed in an open channel to measure the flow of water. (2) A wall or obstruction used to control flow from settling tanks and clarifiers to ensure a uniform flow rate and avoid short-circuiting.

Wet Weather Flow: Hydraulic flow conditions within a combined sewer system resulting from a precipitation event. Flow within a combined sewer system under these conditions may include street runoff, domestic sewage, ground water infiltration, commercial and industrial wastewaters, and any other non-precipitation event related flows. In a separately sewered system, this type of flow could result from dry weather flow being combined with inflow.

Wet Weather Operating Plan (WWOP): Document required by a permit holder's SPDES permit that optimizes the plant's wet weather performance.

Wetlands: An area that is constantly or seasonally saturated by surface water or groundwater with vegetation adapted for life under those soil conditions, as in swamps, bogs, fens, marshes, and estuaries. Wetlands form an interface between terrestrial (land-based) and aquatic environments; include freshwater marshes around ponds and channels (rivers and streams), brackish and salt marshes.

WI/PWL: Waterbody Inventory/Priority Waterbody List

WLA: Waste Load Allocation

WPCP: Water Pollution Control Plant

WQS: Water Quality Standards

WRP: Waterfront Revitalization Program

WWOP: Wet Weather Operating Plan

WWTP: Wastewater Treatment Plant

Zooplankton: Free-floating or drifting animals with movements determined by the motion of the water.

NYC_00007375
03082010_Gowanus_DEP_Prod DEP_E_PMP_00006172

APPENDIX A

WET WEATHER OPERATING PLANS
RED HOOK WPCP, OWLS HEAD WPCP

City of New York
Department of Environmental Protection
Bureau of Wastewater Treatment

Wet Weather Operating Plan
Owls Head Water Pollution Control Plant



Prepared by:
The New York City Department of Environmental Protection
Bureau of Wastewater Treatment

December 2007

Table of Contents

Section 1 – Introduction		Page
1.0	Introduction	1-1
1.1	Background of Existing System	1-1
1.2	Drainage Area	1-2
1.3	Wastewater Treatment Plant Description	1-2
1.4	Effluent Permit Limits Events	1-2
1.5	Wet Weather Flow Control	1-3
1.6	Performance Goals For Wet Weather Events	1-4
1.7	Purpose of this Manual	1-4
1.8	Using this Manual	1-4
1.9	Revisions to this Manual	1-5

Section 2 – Existing Facility – Wet Weather Operating Procedures and Guidelines

2.1	Throttling Gate	2-1
2.2	Wastewater Screening	2-3
2.3	Main Sewage Pumps	2-5
2.4	Primary Settling Tanks	2-7
2.5	Bypass Channel	2-10
2.6	Aeration Tanks	2-12
2.7	Final Settling Tanks	2-14
2.8	Chlorination	2-16
2.9	Sludge Thickening, Digestion and Storage	2-20

List of Tables

Table 1-1	Conventional Effluent Limitations And Monitoring Requirements	1-3
Table 1-2	Owls Head Drainage Area Outfalls	1-6
Table 2-1	Rated Capacity for Equipment in Service	2-21

1.0 INTRODUCTION

One effective strategy to abate pollution resulting from Combined Sewer Overflows (CSOs) is to maximize the delivery of flows during wet weather to a wastewater treatment plant for processing. Delivering these flows would maximize the use of available wastewater treatment plant capacity for wet weather flows and would ensure that combined sewer overflow would receive at least primary treatment prior to discharge. To implement this goal, New York State Department of Environmental Conservation (NYSDEC) requires the development of a Wet Weather Operating Plan (WWOP) for collection systems that include combined sewers. This requirement is one of 13 Best Management Practices (BMPs) that New York includes in the SPDES permit requirements of plants with Combined Sewer Overflows (CSOs). This particular provision has been included in consideration of the Federal CSO policy that mandates maximization of flow to Publicly Owned Treatment Works (POTWs). In addition, the Nitrogen Control Consent Order for the Upper East River WPCPs includes milestone dates for submitting a WWOP describing procedures to maximize treatment during wet weather events while each WPCP is under construction. The WWOPs will establish process control procedures and set-points to maintain the stability and efficiency of the Biological Nitrogen Removal (BNR) process. Upon completion of construction, the WWOPs will be revised to reflect the operation of the fully upgraded facility.

This document provides an evaluation and specific guidance for the Owls Head WPCP. The implementation of these plans will help The City to improve treatment of sewage during wet weather events, and will allow them to demonstrate compliance with the State and Federal BMP requirements.

1.1 BACKGROUND OF EXISTING SYSTEM

The Owls Head Water Pollution Control Plant (WPCP) is located in the Bay Ridge section of the Borough of Brooklyn, City of New York, on the southwestern tip of the Owls Head Park. The Owls Head WPCP treats wastewater from a combined sewage collection system, which serves a population of approximately 780,000 and which drains storm water flow from an area of almost 13,664 acres.

The Owls Head plant began operation in 1952. Originally, the plant was designed to remove 80 percent suspended solids (SS) and 75 percent of the biochemical oxygen demand (BOD) from an average wastewater flow of 160 MGD. In 1979, the engineering firm of Metcalf and Eddy of New York Inc. was engaged to prepare the plans and contract drawings for updating the Owls Head plant to meet more stringent Federal standards requirements. Normal operation of the plant provides treatment for up to 120 MGD. The upgraded plant was designed to provide primary treatment and chlorination to wet weather peak flow of twice design average dry weather flow (240 MGD), and secondary treatment to 1.5 times average dry weather flow.

In 1997, DEP's Office of Environmental Planning and Assessment (OEPA) developed water demand and wastewater flow projections for each of the City WPCPs. The high-end projected flow to the Owls Head WPCP in the year 2020 is estimated to be 134 MGD. Maximum design wet weather flow to the plant is 240 MGD. The design maximum flow to secondary treatment is 1.5 times average flow, or 180 MGD.

1.2 DRAINAGE AREA

The Owls Head regulation system is comprised of ten regulator stations (eight of which incorporate tide gate chambers). Nine of the regulators have outfall sewers discharging into the Bay. A typical regulator consists of one or more float controlled sluice gates, which regulate the flow to the interceptors.

During dry weather the regulators will be in the open position and all flow will be directed to the plant. During times of storms when it is necessary to limit flow to the plant, regulators should always be used in preference to throttling the inlet gates. Throttling at the inlet gates surcharges the interceptor, which in turn may cause deposition behind the gates or produce damaging velocities through the inlet gates and into the screen units located just downstream.

There are four sanitary pumping stations located in the Owls Head drainage area. In addition, the Prospect Expressway "storm water" pumping station is also located in the Owls Head drainage area. The following Table 1-1 lists the regulators and outfalls for the Owls Head WWTP drainage area.

1.3 WASTEWATER TREATMENT PLANT DESCRIPTION

Wastewater treatment at the plant consists of screening, primary settling, step aeration activated sludge, final settling and chlorination with sodium hypochlorite.

1.4 EFFLUENT PERMIT LIMITS

The Owls Head WPCP is currently operating under SPDES Permit No. 0026166. Under this SPDES Permit, the plant is rated at 120 MGD dry weather flow and 240 MGD wet weather flow. The current effluent flow, CBOD, TSS, and fecal coliform limits and monitoring requirements from the permit are summarized in Table 1-2 below.

NYC_00007380
03082010 Gowanus DEP Prod DEP_E_PMP_00006177

Table 1-1: Owls Head WPCP
Conventional Effluent Limitations and Monitoring Requirements

PARAMETER	Limit	Monitoring Requirement
PLANT FLOW	120 MGD	(30 day mean)
$CBOD_5$ [1]	25 mg/l [2]	(30 day mean)
	40 mg/l	(7 day mean)
	50 mg/l [3]	6 consecutive hour avg.
TSS [1]	30 mg/l [2]	(30 day mean)
	45 mg/l	(7 day mean)
	50 mg/l	Daily maximum
	50 mg/l [3]	6 consecutive hour avg.
FECAL COLIFORM	Not exceed 200/100 ml	(30 day geom. mean)
	Not exceed 400/100 ml	(7 day geom. mean)
	Not exceed 800/100 ml	6 hour geom. mean
TOTAL CHLORINE RESIDUAL	2 mg/l [4]	Daily maximum
PH	6.0 – 9.0 SU	Range

[1] Frequency: 1/day; Sample Type: 24-hour composite
[2] Effluent values shall not exceed 15% of influent values.
[3] During periods of wet weather influence, it is recognized that permittee may not be able to meet CBOD5 and suspended solids limits for effluent concentrations and mass loadings. Relief from these requirements shall be granted if permittee can demonstrate that treatment is being maximized while up to maximum treatable flow is being accepted.
[4] During periods of wet weather influence, in order to achieve proper fecal coliform kill it may be necessary to exceed the effluent chlorine residual limit. Relief shall be granted, if permittee can demonstrate that such exceedances are necessary in order to provide optimum disinfection

1.5 WET WEATHER FLOW CONTROL

Original design of the collection system assumed that when it was necessary to limit flow to the plant, the regulators should be used in preference to throttling the plant inlet gates. Throttling at the inlet gates surcharges the interceptors, which in turn may cause deposition behind the gates or produce damaging velocities through the inlet gates and into the screen units located just downstream.

NYC_00007381
03082010_Gowanus_DEP_Prod DEP_E_PMP_00006178

1.6 PERFORMANCE GOALS FOR WET WEATHER EVENTS

The goal of this Wet Weather Operating Plan is to maximize treatment of wet weather flows at the Owls Head WPCP and, in doing so, reduce the volume of untreated CSO being discharged in the Upper Bay and its tributaries.

There are three primary objectives in maximizing treatment for wet weather flows:

- Consistently achieve primary treatment and disinfection for wet weather flows up to 240 MGD before CSOs occur. In doing so the plant will satisfy the SPDES requirement of providing this level of treatment for 2xDDWF.

- Consistently provide secondary treatment for wet weather flows up to 180 MGD before bypassing the secondary treatment system. In doing so this plant will provide a secondary level of treatment for 1.5xDDWF

- Do not appreciably diminish the effluent quality or destabilize treatment upon return to dry weather operations.

1.7 PURPOSE OF THIS MANUAL

The purpose of this manual is to provide a set of operating guidelines to assist the Owls Head WPCP staff in making operational decisions which will best meet their performance goals and the requirements of the NPDES discharge permit. During a wet weather event, numerous operational decisions must be made to effectively manage and optimize treatment of wet weather flows. Plant flow is normally controlled through influent pump operations and adjustment of influent gates. Flow rates at which the secondary bypass is used are dependant upon a complex set of factors, including conditions within specific treatment processes (such as sludge settling characteristics) and anticipated storm intensity and duration. Each storm event produces a unique combination of flow patterns and plant conditions. No manual can describe the decision making process for every possible wet weather scenario which will be encountered at the Owls Head WPCP. This manual can, however, serve as a useful reference, which both new and experienced operators can utilize during wet weather events. The manual can be useful in preparing for a coming wet weather event, a source of ideas for controlling specific processes during the storm, and a checklist to avoid missing critical steps in monitoring and controlling processes during wet weather.

1.8 USING THE MANUAL

This manual is designed to allow use as a reference during wet weather events. It is broken down into sections that cover major unit processes at the Owls Head WPCP. Each protocol for the unit processes includes the following information:

NYC_00007382
03082010_Gowanus_DEP_Prod DEP_E_PMP_00006179

- List of unit processes and equipment covered in the section
- Steps to take before a wet weather event and who is responsible for these steps
- Steps to take during a wet weather event and who is responsible for these steps
- Steps to take after a wet weather event and who is responsible for these steps
- Discussion of why the recommended control steps are performed
- Identification of specific circumstances that trigger the recommended changes
- Identification of things that can go wrong with the process

This manual is a living document. Users of the manual are encouraged to identify new steps, procedures, and recommendations to further the objectives of the manual. Modifications, which improve upon the manual's procedures to maximize treatment of wet weather, are encouraged. With continued input from the plant's experienced operations staff this manual will become a useful and effective tool.

1.9 REVISIONS TO THIS MANUAL

In additions to revisions based on plant operating experience, this manual will also be revised as modifications and stabilizations are made to the collection system and the Owls Head WPCP that affect the plants ability to receive and treat wet weather flows. Applicable changes are listed as follows:

- **Regulator Automation**- Under DEP's SCADA system project, automatic control of the regulators will be provided to plant operators. Control strategies for these regulators should be incorporated into this manual after automation is complete.
- **Throttling Gate Automation**- The Forebay throttling gate will eventually be actuated by a hydraulic cylinder operator. The objective of the Forebay throttling gate system is to automatically throttle flow into the plant to no more than 240 MGD during wet weather conditions, and to prevent the level in the Afterbay channel from exceeding Elevation **(-)1.00.** The revisions to the operating procedure for the gate should be incorporated into this manual after automation is complete.

- **Future Construction Phases**- Future construction phases may impact the operation of the plant and may require revisions to this manual.

❖❖❖end of section❖❖❖

NYC_00007383
03082010_Gowanus_DEP_Prod
DEP_E_PMP_00006180

Owls Head Drainage Area Outfalls			
Outfall No.	**Location**	**Size**	**Receiving Waterbody**
001	Owls Head WPCP		Upper New York Bay
002	64th Street (Reg #6, 6A, B, C)	3BL 15' x 7'6"	Upper New York Bay
003	49th Street (Reg #7, 7A, B, C)	11' x 8'	Upper New York Bay
004	43rd Street (Reg # 7D)	6' x 4'	Upper New York Bay
005	5' s/o Carroll St. Bridge	42" DIA	Gowanus Canal
006	19th Street (North side)	36" DIA	Gowanus Creek (E)
007	e/o 2nd Avenue	78" DIA	Gowanus Canal
008	E. 9th Street	12" DIA	Gowanus Canal
009	5th Street	78" DIA	Gowanus Canal
015	17th Avenue (Reg #9A, B, C)	4 BL 14'6" x 10'	Gravesend Bay
017	92nd Street (Reg #1)	3BL 7'4" x 7'4"	Upper New York Bay
018	79th Street (Reg #2, 3)	90" DIA	Upper New York Bay
019	71st Street (Reg #8, 8A, 8B, 4)	48" DIA	Upper New York Bay
020	Bay Ridge Avenue (Reg #5)	3' x 3'	Upper New York Bay
021	West 15th Street (Reg #10, 11)	3BL 15' x 10'	Coney Island Creek (N)
022	32nd St. (Bush Terminal Complex)	6' x 4'	Gowanus Bay
023	28th St. (N side) (Bush Terminal Complex)	10" DIA	Gowanus Bay

Table 1-2: Owls Head WPCP

03082010_Gowanus_DEP_Prod
NYC_00007384
DEP_E_PMP_00006181

2.0 EXISTING FACILITY - WET WEATHER OPERATING PROCEDURES AND GUIDELINES

This section presents equipment summaries and wet weather operating protocols for each major unit operation of the plant. The protocols are divided into steps to be followed before, during and after a wet weather event that address the rational trigger mechanisms and potential problem areas for wet weather operations. Table **2-1** located at the end of this Section outlines a summary of unit operation capacities.

2.1 THROTTLING GATE

2.1.1 Equipment for Influent Gate System

EQUIPMENT	NUMBER
Influent Sluice Gate	4
Effluent Sluice Gate	4
26 Cubic Yard (cy) Container	1
Backup 10 cy Container	3

2.1.2 Wet Weather Operating Protocol

WHO DOES IT?		WHAT DO WE DO?
SUPERVISORY	IMPLEMENTATION	
Before Wet Weather Event		
Senior Sewage Treatment Worker (SSTW)	Sewage Treatment Worker (STW)	• Forebay gates should be in full open position during dry weather and prior to wet weather. • Check gate operation.
During Wet Weather Event		
SSTW	STW	• Leave gates in full open position until: 1. Plant flow approaches capacity of pumps in service or 2. Screen channel level exceeds acceptable level with maximum pumping, or 3. Bar screens become overloaded with screenings or 4. Grit removal exceeds the plant's grit handling capacity • Set the gates to maintain acceptable wet well water level

WHO DOES IT?		WHAT DO WE DO?
SUPERVISORY	IMPLEMENTATION	
		• Record forebay gate adjustments on the Screening Chamber Log. Forebay gate adjustments are also automatically archived on Bailey system. • As wet weather event subsides open the forebay gates to maintain the wet well water level until the gates are completely open.
After Wet Weather Event		
SSTW	STW	• Make sure the forebay gates are in the full open position. • Conduct maintenance or repair of the forebay gates as necessary.
Why Do We Do This?		
To regulate flow to the WWTP and prevent excessive flows from destabilizing plant performance.		
What Triggers The Change?		
High water levels in the wet well or other unacceptable plant conditions related to high flows.		
What Can Go Wrong?		
If the forebay gates are not operated when necessary, or fail to operate, high water levels in the wet well may result. Flooding of the screen chamber may occur. If the forebay gates fail to operate, flow to the plant should be manually throttled with the screen channel influent gates.		

❖❖❖end of section❖❖❖

NYC_00007386
03082010_Gowanus_DEP_Prod
DEP_E_PMP_00006183

2.2 WASTEWATER SCREENING

Screenings are accomplished at Owls Head by means of a double row of bar screens consisting of eight climber screens, two per channel, one coarse screen followed by one fine screen, in series with each other.

2.2.1 Equipment

Screens	
Primary Screens	
Number of Units	4 units
Bar Openings	Coarse 11/4" - Fine 3/4"
Screen Channel Width (nominal)	6' - 9"
Screen Channel Invert Elevation @ Screen	-16.0'
Operating Lower Floor Elevation	4-'0"
Operating Higher Floor Elevation	12.5'

2.2.2 Wet Weather Operating Protocol

WHO DOES IT?		WHAT DO WE DO?
SUPERVISORY	IMPLEMENTATION	
Before Wet Weather Event		
Stationary Engineer Electrical (SEE)	SSTW/STW	• During normal dry weather operations, operating experience will dictate the number of screens required based on parameters such as grit settling problems, and quantity of screenable material. General guide for number of primary screens in service for various flow ranges: **Up to 150 MGD - 2 Primary Screens** **150 to 240 MGD - 3 Primary Screens** • Rotate screen operation to ensure that all available screens are in working order. Make sure empty screenings containers are available.
During Wet Weather Event		
SEE	SSTW/STW	• Put a third primary screen into operation. • Set all screen rakes to continuous operation.

NYC_00007387
03082010_Gowanus_DEP_Prod
DEP_E_PMP_00006184

WHO DOES IT?		WHAT DO WE DO?
SUPERVISORY	IMPLEMENTATION	
		• Regulate the plant flow with the forebay gates if the screens become overwhelmed or the water elevation in the screen channel exceeds -1.0 (OH WPCP uses submersible screens). • Remove and replace screenings containers as necessary.
After Wet Weather Event		
SEE	SSTW/STW	• Take extra screen out of operation. Return to two screens online. • Remove screenings for disposal.
Why Do We Do This?		
Two primary screens can accommodate flow of 150 MGD. Three primary screens are required to handle flows between 150 MGD and 240 MGD. This leaves the fourth screen on standby in case of a screen failure or excessive loadings.		
What Triggers The Change?		
Flows in excess of 150 MGD will require a third primary screen to be put online. Screen rakes will operate on time mode or if the head differential across the screens exceeds 2 to 4 inches.		
What Can Go Wrong?		
If an insufficient number of screens are online the screen channel may surcharge above acceptable levels (-1.0).		

❖❖❖end of section❖❖❖

NYC_00007388
03082010_Gowanus_DEP_Prod
DEP_E_PMP_00006185

2.3 MAIN SEWAGE PUMPS

2.3.1 Equipment

EQUIPMENT	NUMBER
Influent Wet Wells	Total 1
Main Sewage Pumps (MSPs)	Total 5

2.3.2 Wet Weather Operating Protocol

WHO DOES IT?		WHAT DO WE DO?
SUPERVISORY	IMPLEMENTATION	
Before Wet Weather Event		
SEE	SSTW/STW	• Monitor wet well elevation. • Number and speed of pumps in service are selected and automatically adjusted by the sonic control system in the pump control room. The pumps are activated manually. • Adjustments made based on maintaining the level in the screen chamber wet well at a nominally constant level • Check that wet well level monitor is functional.
During Wet Weather Event		
SEE	SSTW/STW	• Monitor wet well elevation. • As wet well level rises put off-line pumps in service and increase speed of variable speed pumps as necessary • Pump to maximum capacity during wet weather events always leaving one pump out of service as standby • Pumps are controlled automatically using the sonic control system, which is based on maintaining wet well levels within a desired operating range. Pumps are activated manually.

NYC_00007389
03082010_Gowanus_DEP_Prod DEP_E_PMP_00006186

WHO DOES IT?		WHAT DO WE DO?
SUPERVISORY	IMPLEMENTATION	
After Wet Weather Event		
SEE	SSTW/STW	• Maintain pumping rate as required to keep wet well level in operating range. • If the forebay gates have been throttled, maintain maximum pumping rate until forebay gates are returned to fully open position. • Reduce pump speeds and number in service to maintain wet well level and return to dry weather operation.
Why Do We Do This?		
Maximize flow to treatment plant, and minimize need for flow storage in collection system and associated overflow from collection system into receiving water body.		
What Triggers The Change?		
High flows, and the subsequent increase in the level of the screen channels and wet well.		
What Can Go Wrong?		
Pump fails to start. Pump fails while running. Screens blind, necessitating pump speed reduction or slowdown. Subsequent flooding of wet well and bar screen equipment.		

❖❖❖end of section❖❖❖

NYC_00007390
03082010_Gowanus_DEP_Prod DEP_E_PMP_00006187

2.4 PRIMARY SETTLING TANKS

The primary settling tanks are designed to treat a maximum flow of approximately 111 MGD for each tank. When primary tanks are taken out of service, the primary settling effluent quality should be checked to avoid overloading and degradation of the secondary treatment process. Below table lists maximum primary tank flow rates.

2.4.1 Equipment

EQUIPMENT	NUMBER
Primary Settling Tanks (PSTs)	Total 4 4 Passes/PST
Longitudinal Collectors	4/PST
Cross Collector	1/PST
Grease Pit	1
Skimmings Dipping Weir w/ Trough	16
6 Cubic Yard (cy) Container	1
Primary Sludge Pump Stations (PSPS)	1
Primary Sludge Pumps (PSPs)	6
Cyclone Degritters	Total 6 4 in service
Classifiers	Total 3 2 in service

Number of Primary Settling Tanks in Service	2 Units East Side	2 Units West Side	Maximum Sustainable Flow Rate (Approx.)
4	2	2	240 MGD
3	2	1	240 MGD
3	1	2	240 MGD
2	1	1	200 MGD
2	2	0	120 MGD
2	0	2	120 MGD
1	1	0	111 MGD
1	0	1	111 MGD

2.4.2 Wet Weather Operating Protocol

WHO DOES IT?		WHAT DO WE DO?
SUPERVISORY	IMPLEMENTATION	
Before Wet Weather Event		
SEE	SSTW/STW	• Under normal operations all available primary tanks should be in service.

NYC_00007391
03082010_Gowanus_DEP_Prod DEP_E_PMP_00006188

WHO DOES IT?		WHAT DO WE DO?
SUPERVISORY	IMPLEMENTATION	
		• Check the flow balance to all tanks in service by looking at the effluent weirs. • Check the sludge collector operation and inspect tanks for broken flights. • Check for floating sludge or bubbles on the tank surface as an indication of sludge collector problems. • Check sludge pump operation. • Repair any malfunctions or equipment out of service.
During Wet Weather Event		
SEE	SSTW/STW	• Make sure four primary sludge pumps are on-line. • Watch water surface elevations at the weirs for flooding and flow imbalances. • Check the collector and drive operation. • Make sure grit flushers are operating. • Assign additional operators to grit handling if necessary. • Repair equipment failures as needed. • Reduce flow (sewage pumps and throttle forebay gates) if: 1. Sludge cannot be withdrawn quick enough from the primaries, 2. Grit accumulation exceeds the plants ability to handle it. 3. A primary tank must be taken out of service.
After Wet Weather Event		

NYC_00007392
03082010_Gowanus_DEP_Prod
DEP_E_PMP_00006189

WHO DOES IT?		WHAT DO WE DO?
SUPERVISORY	IMPLEMENTATION	
SEE	SSTW/STW	• Take tanks out of service for repair or maintenance if necessary. • Remove floating debris and scum on the tanks. • Repair any failures. • Clean the effluent weirs if needed.

❖❖❖end of section❖❖❖

NYC_00007393
03082010_Gowanus_DEP_Prod
DEP E PMP 00006190

2.5 BYPASS CHANNEL

2.5.1 Equipment

EXISTING	
Bypass Channel	2 Bypass Control Sluice Gates
Location of Sluice Gates	End of bypass channels - East of Primary tanks

That portion of the primary settling tank flow, which is in excess of the secondary treatment process capacity, must be bypassed around secondary treatment. The bypass gates will automatically open to limit flow to secondary treatment to a minimum of 180 MGD (1.5 times DDWF). (Automatic function)

2.5.2 Wet Weather Operating Protocol

WHO DOES IT?		WHAT DO WE DO?
SUPERVISORY	IMPLEMENTATION	
Before Wet Weather Event		
SEE	SSTW/STW	• Conduct routine bypass gate preventative maintenance. • Check the secondary flow meter operation.
During Wet Weather Event		
SEE	SSTW/STW	• Bypass gate automatically open or close to maintain secondary flow at 180 MGD or greater. • Repair failures as necessary.
After Wet Weather Event		
SEE	SSTW/STW	• As the secondary flow drops below 180 MGD, bypass gate automatically closes.
Why Do We Do This?		
To relieve flow to the aeration system and avoid excessive loss of biological solids. To relieve primary clarifier flooding.		

What Triggers The Change?
Secondary flow in excess of 185 MGD. Bailey system is programmed to maintain flows between 180 MGD and 190 MGD.
What Can Go Wrong?
If the bypass gate does not open, secondary clarifier washout could occur and discharge large amount of biological solids. Bypass gate can open too much and cause flows less than 180 MGD to be passed through the secondary system.

❖❖❖end of section❖❖❖

NYC_00007395
03082010_Gowanus_DEP_Prod
DEP E PMP 00006192

2.6 AERATION TANKS

2.6.1 Equipment

Aeration Tanks		
Number of Tanks	2 Units - West Side	2 Units - East Side
Unit Dimensions (Ft)	West Side	East Side
Length	392'-8"	392'-8"
Width	100'	100'
Number of Passes Per Tanks	4	4
Sidewater Depth	17.3"	17.3"
Diffuser System	Ceramic Dome Diffusers	

2.6.2 Wet Weather Operating Protocol

WHO DOES IT?		WHAT DO WE DO?
SUPERVISORY	IMPLEMENTATION	
Before Wet Weather Event		
SEE	SSTW/STW	• During normal dry weather operations, at least 4 aeration tanks should be in operation. • The plant operates in a Step feed mode with Inlets at the Head of Passes B, C, and D. • Monitor Filamentous Growth
During Wet Weather Event		
SEE	SSTW/STW	• Monitor the dissolved oxygen and adjust the airflow to maintain proper dissolved oxygen levels. • During wet weather operations, at least 4 aeration tanks should be in operation.
After Wet Weather Event		
SEE	SSTW/STW	• Monitor the dissolved oxygen and adjust the air flow to maintain proper dissolved oxygen levels • Monitor Filamentous Growth
Why Do We Do This?		
Limiting the secondary treatment flow to 1.5 x DDWF with the balance being bypassed.		
What Triggers The Change?		
Secondary flows above 180 MGD.		
What Can Go Wrong?		
Potential impacts of wet weather events on the activated sludge process include: • Loss of biomass from the aeration tanks and secondary clarifiers		

NYC_00007396
03082010_Gowanus_DEP_Prod
DEP E PMP 00006193

WHO DOES IT?		WHAT DO WE DO?
SUPERVISORY	IMPLEMENTATION	
• Overloading of the aeration system resulting from high CBOD loadings caused by solids washout from the sewer system and solids washout from the primary clarifiers • Decreased CBOD removal efficiency due to shortened hydraulic retention time in the aeration tanks. • The operator must maintain proper dissolved oxygen levels in the aerators to avoid filamentous organisms.		

❖❖❖end of section❖❖❖

NYC_00007397
03082010_Gowanus_DEP_Prod
DEP E PMP 00006194

2.7 FINAL SETTLING TANKS

2.7.1 Equipment

EQUIPMENT	NUMBER
Final Settling Tanks (FSTs)	16
Flight & Chain Sludge Collection System	6/FST
Skimmings Concentration Pit	2
Skimmings Trough	4
6 Cubic Yard (cy) Container	1

2.7.2 Wet Weather Operating Protocol

WHO DOES IT?		WHAT DO WE DO?
SUPERVISORY	IMPLEMENTATION	
Before Wet Weather Event		
SEE	SSTW/STW	• During normal dry weather operation all available final clarifiers should be in service. • Check the telescoping valves for plugging. Free any plugged valves. • Skim tanks as necessary. • Check the flow balance to all tanks in service by looking at effluent weirs. • Normal operation is to set the RAS rates to maintain a minimal sludge blanket.
During Wet Weather Event		
SEE	SSTW/STW	• Balance flows to the tanks. • Observe the clarity of the effluent and watch for solids loss. • Open the secondary bypass if secondary treatment flow exceeds 180 MGD (automatic function).
After Wet Weather Event		
SEE	SSTW/STW	• Modify the sludge wasting based on MLSS levels. • Close the secondary bypass when secondary flow drops below 180

NYC_00007398
03082010 Gowanus DEP Prod DEP_E_PMP_00006195

WHO DOES IT?		WHAT DO WE DO?
SUPERVISORY	IMPLEMENTATION	
		MGD. • Observe the effluent clarity. • Skim the clarifiers if necessary.
Why Do We Do This?		
High flows will substantially increase solids loadings to the clarifiers and result in high effluent TSS. These conditions can lead to loss of biological solids, which can destabilize treatment efficiency when the plant returns to dry weather flow conditions.		
What Triggers The Change?		
Twice design dry weather flow.		
What Can Go Wrong?		
Excessive loss of TSS will reduce the biomass inventory of the plant, which will adversely affect secondary treatment efficiency when the plant returns to dry weather flow conditions.		

❖❖❖end of section❖❖❖

NYC_00007399
03082010_Gowanus_DEP_Prod DEP_E_PMP_00006196

2.8 CHLORINATION

Proper chlorine disinfection relies on required exposure time to adequately disinfect secondary effluent. During periods of extreme wet weather, there may be insufficient exposure time in the chlorine contact tank to adequately disinfect the effluent. In addition, excessive solids in secondary effluent resulting from high flows can hinder disinfection as well. In spite of the potential for reduced effectiveness, it is preferable to send as much flow through the disinfection units as possible to achieve some level of disinfection. Recommendations for maximizing chlorine disinfection efficiency during high flows include:

- Experiment with chlorine dosage at high flows. Adequate kills may be achievable at detention times of less than 15 minutes with the proper chlorine dosage.
- Optimize chlorine mixing. Poor mixing will greatly reduce chlorination effectiveness.

Chlorine tanks can be modified with the addition of longitudinal baffles extending the plug flow pattern with less short-circuiting and more effective chlorine contact volume.

EQUIPMENT	NUMBER
Chlorine Contact Tanks (CCTs)	2
Sodium Hypochlorite Storage Tanks	3
Sodium Hypochlorite Roto-Dip	3
Dilution Water Pumps - Automatic Strainer - Manual Strainers	3 3 3
Skimmings Trough w/ Weir	1/Tank
Sump Pit	2
Hydraulic Actuated Slide Gate	2

Chlorination System		
Number of Tanks	2	
Number of Bays Per Tank	3	
Hypochlorite Storage Tanks	3	
Total Capacity Hypochlorite Tanks	10000 x 3	(30,000 gallons total)
Detention Time - Minutes	2 Tanks in Service	1 Tank in Service
Design Average Flow, 120mgd	30	15
Dry Weather Maximum, 180mgd	20	10
Peak Weather Maximum, 240mgd	15	7

WHO DOES IT?		WHAT DO WE DO?
SUPERVISORY	IMPLEMENTATION	
Before Wet Weather Event		
SEE	SSTW/STW	• Maintain adequate hypochlorite in storage tanks. • Make sure there are sufficient chlorine residual test kit supplies. • Report problems within a 2-hour window. • Perform preventative maintenance on equipment if necessary. • When the disinfection system is in automatic mode, the hypo feed rate is controlled by flow pacing and is proportional to the plant influent flow. The hypo feed rate is also trimmed or fine tuned by the ORP set point (Oxidation Reduction Potential). • When the system is on manual, the operator determines the hypo feed rate based on titrations for chlorine residual, the change from the last reading, and the change in flow conditions. When the chlorine residual is on target, the operator checks the residual every hour. When the chlorine residual is out of the target range, the operator checks the residual every half hour.

NYC_00007401
03082010_Gowanus_DEP_Prod
DEP E PMP 00006198

WHO DOES IT?		WHAT DO WE DO?
SUPERVISORY	IMPLEMENTATION	
During Wet Weather Event		
SEE	SSTW/STW	• Check, adjust and maintain the hypochlorite feed rates to provide proper chlorine residual for adequate fecal kill. • When the disinfection system is in automatic mode, the hypo feed rate is controlled by flow pacing and is proportional to the plant influent flow. The hypo feed rate is also trimmed or fine tuned by the ORP set point (Oxidation Reduction Potential). • When the system is on manual, the operator determines the hypo feed rate based on titrations for chlorine residual, the change from the last reading, and the change in flow conditions. When the chlorine residual is on target, the operator checks the residual every hour. When the chlorine residual is out of the target range, the operator checks the residual every half hour. • Check and maintain the Hypochlorite tank levels.

NYC_00007402
03082010_Gowanus_DEP_Prod
DEP E PMP 00006199

WHO DOES IT?		WHAT DO WE DO?
SUPERVISORY	IMPLEMENTATION	
After Wet Weather Event		
SEE	SSTW/STW	• Drop the Hypochlorite feed rates as needed to maintain the chlorine residual. • When the disinfection system is in automatic mode, the hypo feed rate is controlled by flow pacing and is proportional to the plant influent flow. The hypo feed rate is also trimmed or fine tuned by the ORP set point (Oxidation Reduction Potential). • When the system is on manual, the operator determines the hypo feed rate based on titrations for chlorine residual, the change from the last reading, and the change in flow conditions. When the chlorine residual is on target, the operator checks the residual every hour. When the chlorine residual is out of the target range, the operator checks the residual every half hour. • Maintain the Hypochlorite tank levels. • Repair equipment as necessary.
Why Do We Do This?		
Hypochlorite demand will increase as flow rises and secondary bypasses occur. Increase the Hypochlorite feed rates to maintain the target chlorine residual.		
What Triggers The Change?		
High flows and secondary bypasses will increase Hypochlorite demand and usage.		
What Can Go Wrong?		
Chlorination system is on automatic mode most of the time. However, manual chlorination control with rapid flow changes and effluent quality changes can cause the chlorine residual to increase or decrease dramatically. Effluent chlorine residual must be monitored closely to maintain the target residual.		

❖❖❖end of section❖❖❖

NYC_00007403
03082010_Gowanus_DEP_Prod
DEP E PMP 00006200

2.9 SLUDGE THICKENING, DIGESTION AND STORAGE

2.9.1 Equipment

EQUIPMENT	NUMBER
Waste Activated Sludge (WAS) Wet Well	1
WAS Pumps	3
Polymer Pumps	1

Sludge Thickening Digestion and Storage	
Design Condition	
Sludge Thickeners	
Installed	4
Operating	4
Anaerobic Sludge Digesters	
No. Of Units	6
No. Of Units Operating	6
Sludge Storage	
No. Of Storage Tanks	2
Storage Capacity (Days)	1

2.9.2 Wet Weather Operating Protocol

WHO DOES IT?		WHAT DO WE DO?
SUPERVISORY	SUPERVISORY	
During Wet Weather Event		
SEE	SSTW/STW	• Sludge handling activities should proceed, as they normally would during dry weather flow.

NYC_00007404
03082010_Gowanus_DEP_Prod DEP E PMP 00006201

Table 2-1. Rated Minimum Capacity for Equipment in Service				
Process Equipment	Number of Units Installed	Number of Units in Service	Minimum Plant Influent Flow	Minimum Secondary Treatment Flow
Screens	4	3 2 1	240 150 80 or less	
Main Sewage Pump	5	4 3 2 1	240 180 120 60 or less	
Primary Settling Tanks	4	4 3 2	240 180 120	
Aeration Tanks	4	4 3 2		180 135 90
Final Settling Tanks	16	16 15 14 13		180 170 160 150
Chlorine Contract Tanks	2	2 1	240 120 or less	

❖❖❖end of section❖❖❖

NYC_00007405
03082010_Gowanus_DEP_Prod
DEP E PMP 00006202

City of New York
Department of Environmental Protection
Bureau of Wastewater Treatment

Wet Weather Operating Plan
Red Hook Wastewater Pollution Control Plant

Prepared by:
The New York City Department of Environmental Protection
Bureau of Wastewater Treatment

February 2005
NYDP4008/8.8

TABLE OF CONTENTS

	Page
SECTION 1 ..... INTRODUCTION	1-1
1.1 ..... BACKGROUND	1-1
1.1.1 ..... Drainage Area	1-3
1.1.2 ..... Throttling Gate	1-3
1.1.3 ..... Wastewater Treatment Plant Description	1-3
1.2... PERFORMANCE GOALS FOR WET WEATHER EVENTS	1-8
1.3 ..... PURPOSE OF THIS MANUAL	1-11
1.4 ..... USING THE MANUAL	1-11
1.5 ..... REVISIONS TO THIS MANUAL	1-12
SECTION 2. ..... UNIT PROCESS OPERATIONS	2-1
2.1 ..... THROTTLING GATE	2-1
2.2 ..... WASTEWATER SCREENING	2-5
2.3 ..... WASTEWATER PUMPING	2-7
2.4 ..... PRIMARY TANKS	2-9
2.5 ..... BYPASS CHANNEL	2-12
2.6 ..... AERATION TANKS	2-14
2.7 ..... FINAL CLARIFIERS AND DISTRIBUTION	2-16
2.8 ..... SLUDGE THICKENING, DIGESTION AND STORAGE	2-18
2.9 ..... CHLORINATION	2-19

LIST OF FIGURES

	Page
Figure 1-1 ..... Aerial View of Red Hook WPCP	1-2
Figure 1-2 ..... System Components ..... Within the Red Hook WPCP Drainage Area	1-4
Figure 1-3 ..... Red Hook Influent Changer, Throttling Gate ..... and Screening Facility	1-7
Figure 1-4 ..... Red Hook WPCP Process Flow Diagram	1-9
Figure 1-5 ..... Red Hook WPCP Site Plan	1-10

LIST OF TABLES

Table 1-1 ..... Red Hook WPCP Drainage Area – ..... Location of Regulators and Outfalls	1-5
Table 2-1 ..... Rated Capacity of Equipment in Service	2-2

SECTION 1.

INTRODUCTION

1.1 BACKGROUND

The Red Hook Water Pollution Control Plant (WPCP) is located in western Brooklyn (Figure 1-1). The plant services a system of combined sewers, regulators, and interceptors that convey a combination of both storm water and wastewater to the WPCP.

The Red Hook WPCP is designed to treat an average flow of 60 MGD with a peak primary treatment capacity of 120 MGD and a peak secondary treatment capacity of 90 MGD. The total capacity of the secondary treatment bypass channel is **120 MGD.** The maximum capacity of the bypass flume is 35 MGD. The maximum outfall capacity is 250 MGD at mean high water (MHW). The maximum capacity of the interceptor is 360 MGD.

During dry weather conditions wastewater is collected by the combined sewers and diverted by the regulators to the WPCP via the interceptors for treatment and subsequent discharge into the East River. During wet weather storm water runoff combines with the wastewater in the combined collection system, which produces a significant increase in flow. The Red Hook WPCP is designed, and required by its SPDES permit, to be physically capable of receiving a minimum of 120 MGD through the plant head works during wet weather. Flow in excess of the plant's capacity is discharged through combined sewer outfalls (CSO) at the regulators. The amount of flow discharged through the CSOs is dictated by: the regulators; WPCP operations and rainfall characteristics (intensity, duration and location).

While the WPCP has a maximum capacity of 120 MGD, the plant operators can control the amount of flow received by the plant through use of the plant's throttling gate. The plant operators use the throttling gate to maintain reliable plant performance during and after a wet weather event. In recent years the Red Hook WPCP has increased wet weather capture. The objective of this Wet Weather Operating Plan is to establish an operating procedure that will maximize treatment of wet weather flows, and if possible, consistently achieve or exceed 2xDDWF.

NYC_00007409
03082010_Gowanus_DEP_Prod DEP_E_PMP_00006206



Figure 1-1. Aerial View of Red Hook WPCP

NYC_00007410
03082010_Gowanus_DEP_Prod
DEP_E_PMP_00006207

1.1.1 Drainage Area

The Red Hook WPCP is located in the northwest corner of the Brooklyn and serves a drainage area covering approximately 3,000 acres of western Brooklyn and Governors Island. The majority of the drainage system is a combined system composed of two interceptors, five pump stations and 28 regulators. One pump station (Nevins Street Pump Station) pumps only sanitary sewage, and two pump stations (Hamilton Avenue and Kane Street pump stations) only handle storm water. Figure 1-2 presents the plant location, drainage area and locations of major elements of the collection system.

Flow within the Red Hook WPCP drainage area is controlled by the 28 regulators shown in Table 1-1. Thirteen of the regulators are hydraulic, seven are manual, and eight are diversion chambers In addition, there are four cut-outs that discharge overflows into Gowanus Canal which are designated as CSO 1 through CSO 4 in Table 1-1.

Three large regulators (RH-003, RH004 and PH-028) will be automated and 18 hydraulic regulators will be converted to fixed orifices. Final design, bidding, and construction for all regulator improvements is due to be completed by 2007.

1.1.2 Throttling Gate

The Red Hook WPCP was designed with a hydraulically operated throttling gate, gate 1302 in Figure 1-3, located upstream of the screening chamber and downstream of the influent chamber. It is used to control flow to the plant and provide some in-line storage by surcharging the interceptor. When equipped with computer controls, this facility will induce about 4 MG of in-line storage in the interceptor. Final design, bidding and construction for automation is expected to be completed by 2007. Downstream of the throttling gate is the Main Gate (1301). This gate can be used to throttle flow if the throttling gate fails.

1.1.3 Wastewater Treatment Plant Description

The Red Hook WPCP provides influent screening, primary and secondary treatment and effluent chlorination with sodium hypochlorite. Secondary treatment is provided by an activated sludge system operated in a step aeration mode. Primary sludge is degritted by a cyclone degritter.

NYC_00007411
03082010_Gowanus_DEP_Prod
DEP E PMP 00006208

Figure 1-2 - Red Hook WPCP Location, Drainage Area and Locations of Major Elements of the Collection System.

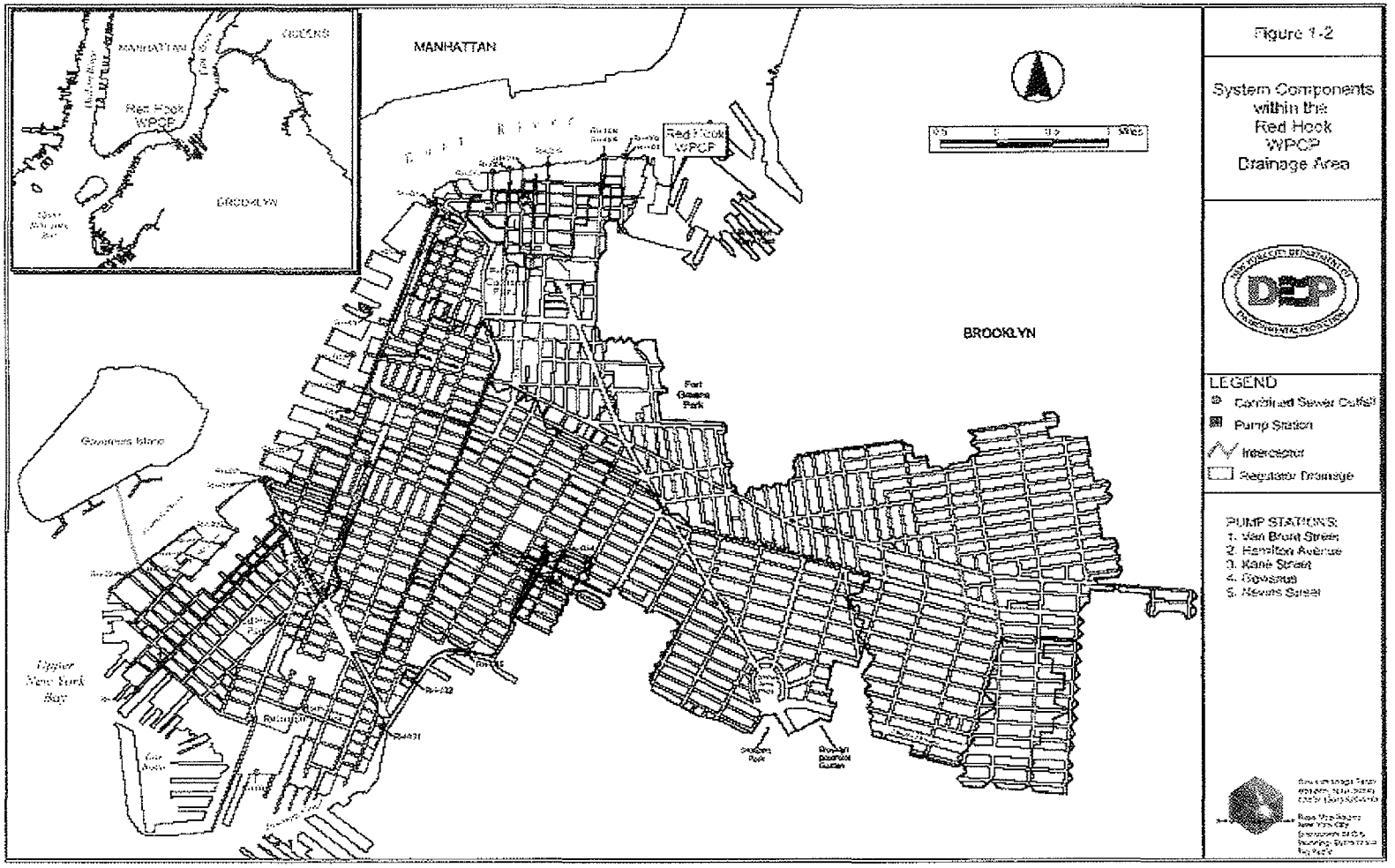

03082010_Gowanus_DEP_Prod
NYC_00007412
DEP_E_PMP_00006209

Table 1-1. Red Hook WPCP Drainage Area Location of Regulators and Outfalls

Regulator	Outfall	Outfall Location	Outfall Size (W x H)	Regulator Location
1	RH-029	Van Brunt St. & Upper New York Bay	30" Dia.	Van Brunt St. south of Reed St.
2[1]	RH-028	Wolcott St. & Buttermilk Channel	72" Dia.	Wolcott St. & Conover St.
5	RH-025	Conover St. & Atlantic Basin	2'4" x 2'6"	Pioneer St. & Conover St.
6	RH-024	Verona St. & Atlantic Basin	24" Dia.	Verona St. west of Imlay St.
7	RH-023	Commerce St. & Atlantic Basin	24" Dia.	Commerce St. west of Imlay St.
8	RH-022	Bowne St. & Atlantic Basin	24" Dia.	Bowne St. west of Imlay St.
9	RH-019	Hamilton Av. & Buttermilk Channel	8'6" x 6'0"	Hamilton Av. & Ferry Pl.
9A	RH-021	Sackett St. & Buttermilk Channel	48" Dia.	Sackett St. & Ferry Pl.
10	RH-020	Degraw St. & Buttermilk Channel	18' Dia.	Degraw St. & Van Brunt St.
11	RH-018	Kane St. & East River	3'9" x 5'7"	Kane St. & Van Brunt St.
12	RH-016	Amity St. & East River	8'6" x 8'6"	Amity St. & Columbia St.
13	RH-014	Atlantic Av. & East River	36" Dia.	Atlantic Av. west of Columbia St.
14	RH-013	Joralemon St. & East River	18" Dia.	Joralemon St. west of Furman St.
15	RH-011	Montague St. & East River	4'0" x 4'0"	Montague St. west of Furman St.
16	RH-010	Orange St. & East River	18" Dia.	Furman St. & Orange St.
17	RH-012	Cadman Plaza & East River	6'0" x 6'0"	Fulton St & Furman St.

NYC_00007413
03082010 Gowanus DEP Prod
DEP_E_PMP_00006210

Table 1-1. Red Hook WPCP Drainage Area Location of Regulators and Outfalls

Regulator	Outfall	Outfall Location	Outfall Size (W x H)	Regulator Location
18	RH-009	Main St. & East River	36' Dia.	Main St. & Plymouth St.
18A	RH-008	Washington St. & East River	36' Dia.	Washington St & Plymouth St.
19	RH-007	Adams St. & East River	15" Dia.	Adams St. & John St.
19A	RH-006	Pearl St. & East River	36" Dia.	Pearl St. & John St.
20[1]	RH-004	Gold St. & East River	168" Dia.	Gold St & Plymouth St.
20A	RH-005	Gold St. & East River	168" Dia.	Gold St & Plymouth St.
21[1]	RH-003	Hudson Av. & East River	4'6" x 7'3"	Hudson Av. & Plymouth St.
22	RH-036	President St. & Gowanus Canal	18" Dia.	Nevins St. & President St.
23	RH-037	Sackett St. & Gowanus Canal	18" Dia.	Nevins St. & Sackett St.
24	RH-038	Degraw St. & Gowanus Canal	12'0" x 5'21/2"	Nevins St. & Degraw St.
25	RH-033	Douglass St. & Gowanus Canal	3'2" x 3'8"	Nevins St. & Douglass St.
CSO1	RH-039	Douglass St. & Gowanus Canal (W)	3'2" x 3'8"	NA
CSO2	RH-035	Bond St. & Gowanus Canal	DBL 24" Dia.	NA
CSO3	RH-031	Creamer St. & Gowanus Canal	6'0" x 5'0"	NA
CSO4	RH-030	Hicks St. & Gowanus Canal	42" Dia.	NA
Gowanus PS	RH-034	Head of Gowanus Canal	4BL 8'0" x 8'0"	Gowanus PS: Butler St. & Gowanus Canal

[1] Targeted for automation under the NYCDEP Supervisory Control and data Acquisition (SCADA) System

NYC_00007414
03082010_Gowanus_DEP_Prod
DEP_E_PMP_00006211

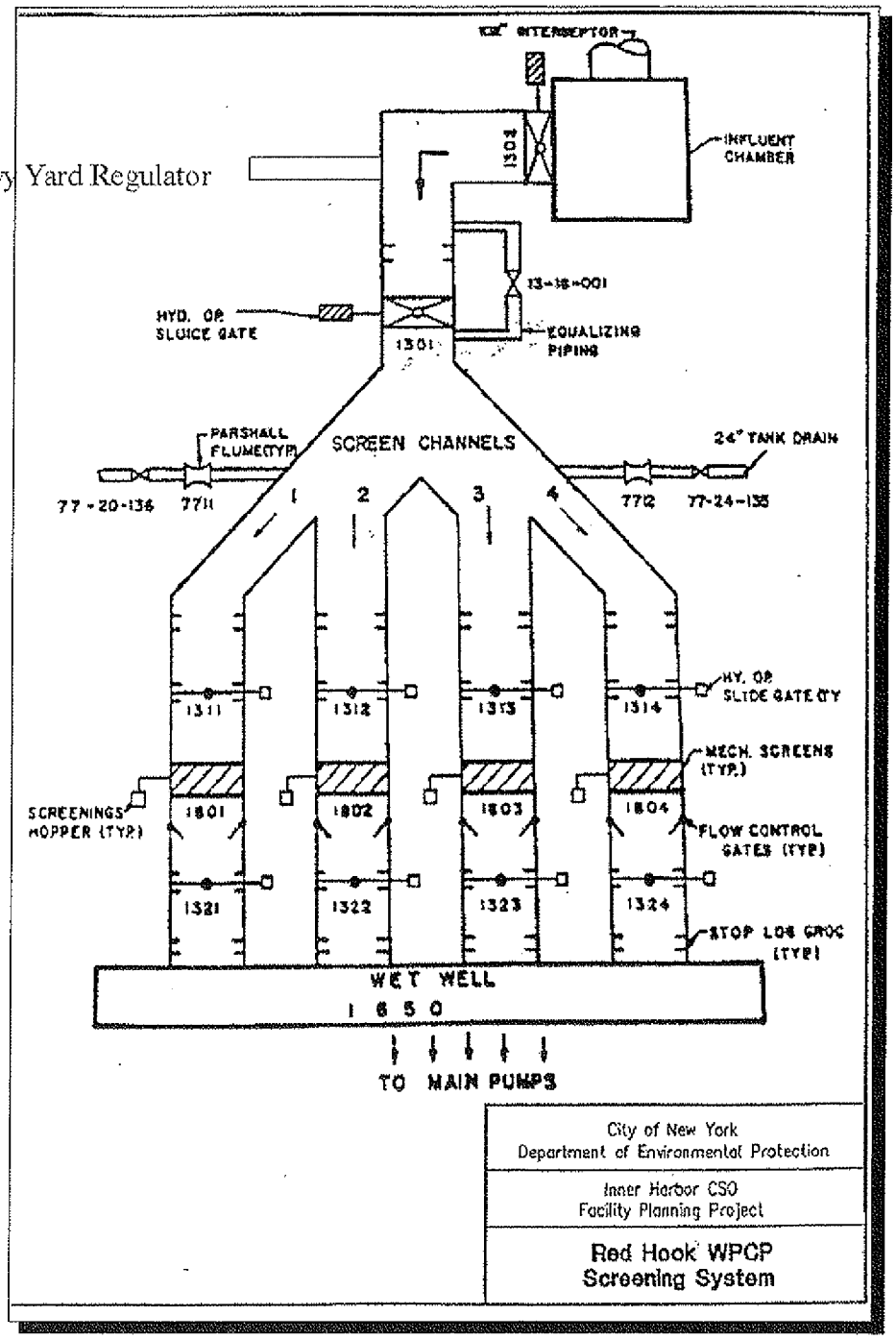

Figure 1-3. Red Hook Influent Changer, Throttling Gate and Screening Facility

NYC_00007415
03082010_Gowanus_DEP_Prod
DEP_E_PMP_00006212

Primary and waste activated sludges are combined, thickened, anaerobically digested and then stored and dewatered through two centrifuges. A process flow schematic of the plant is presented in Figure 1-4 and a site plan of the plant is presented in Figure 1-5.

The Red Hook WPCP is designed to treat an average flow of 60 MGD. The plant has a peak primary treatment capacity of 120 MGD, and a peak secondary treatment capacity of 90 MGD. When the total flow through the WPCP exceeds 90 MGD, the difference is diverted through the bypass flume and into the bypass channel from the primary settling tank effluent channels and receives disinfection prior to discharge through the outfall. If the flow exceeds the capacity of the bypass flume, the bypass gate downstream of the Parshall flume can be opened.

The Red Hook WPCP is a step aeration facility using 22 foot deep aeration tanks with fine bubble dome diffusers. The plant is a conventional open facility with enclosed screenings, grit handling, and sludge facilities.

1.2 PERFORMANCE GOALS FOR WET WEATHER EVENTS

The goal of this Wet Weather Operating Plan is to maximize treatment of wet weather flows at the Red Hook WPCP and, in doing so, reduce the volume of CSO released to the East River, Upper New York Bay, and Gowanus Canal.

There are three primary objectives in maximizing treatment of wet weather flows:

1. Consistently achieve primary treatment and disinfection for wet weather flows of at least 120 MGD before a CSO event occurs. In doing this the plant will satisfy the SPDES requirement of providing this level of treatment for 2xDDWF

2. Consistently provide secondary treatment for wet weather flows up to 90 MGD before bypassing the secondary treatment system. In doing this the plant will satisfy the SPDES requirement of providing this level of treatment for 1.5Xddwf

3. Do not appreciably diminish effluent quality or destabilize treatment upon return to dry weather operation.

NYC_00007416
03082010 Gowanus DEP Prod DEP_E_PMP_00006213

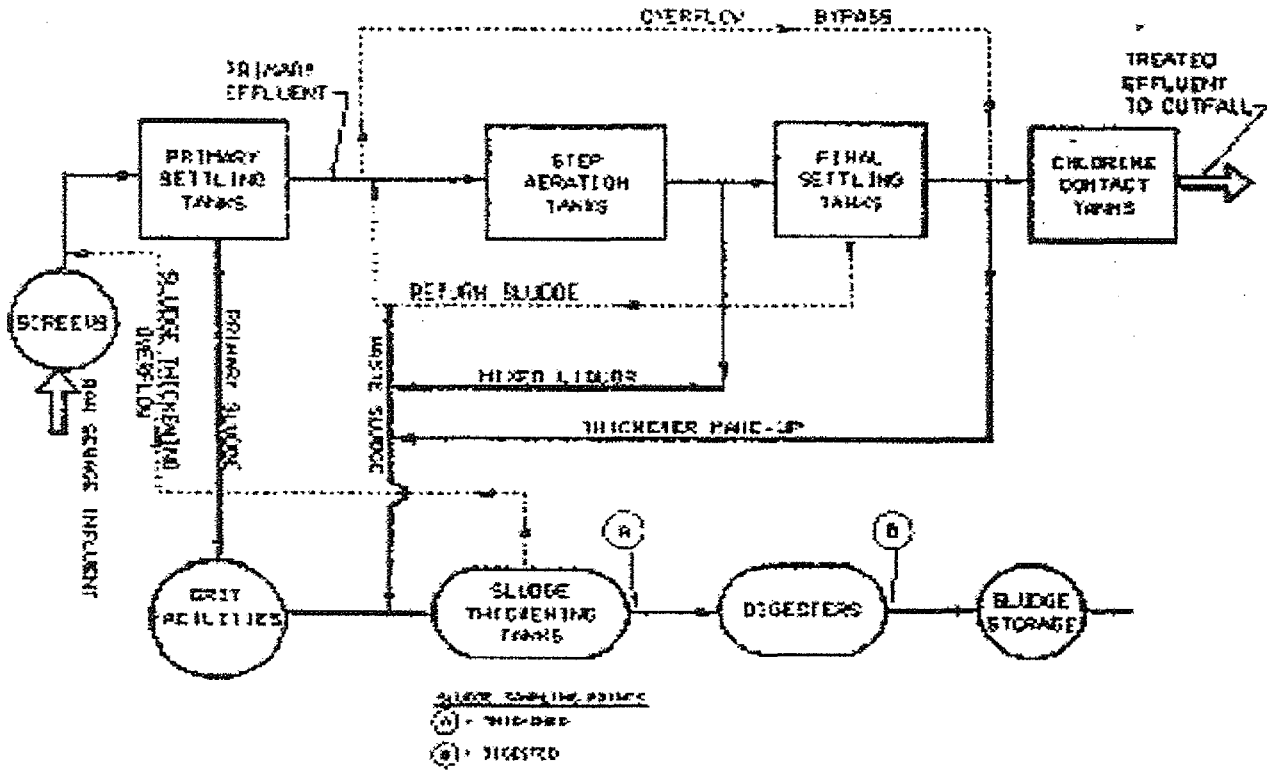

Figure 1-4. Red Hook WPCP Process Flow Diagram

03082010 Gowanus DEP Prod
NYC_00007417
DEP_E_PMP_00006214

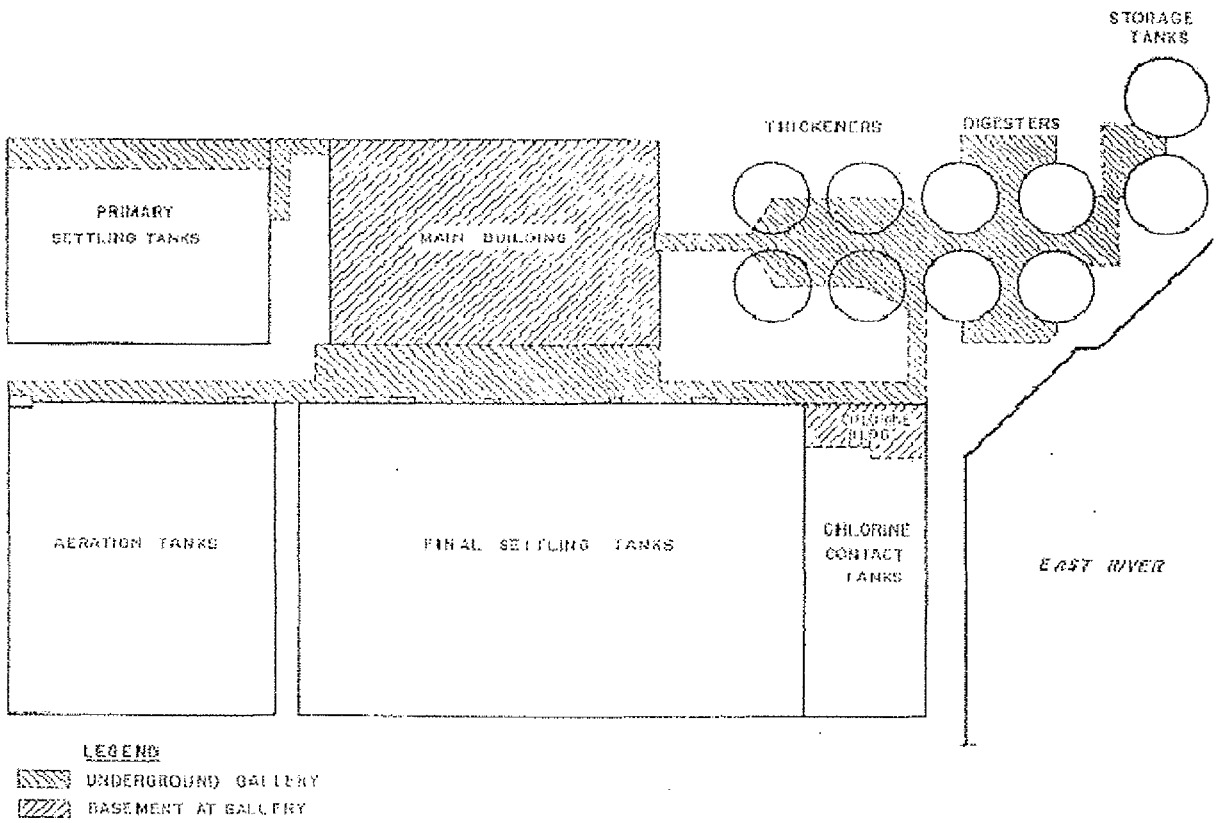

Figure 1-5. Red Hook WPCP Site Plan

03082010 Gowanus DEP Prod
NYC_00007418
DEP_E_PMP_00006215

This requires operator sensitivity and awareness to symptoms of destabilization of the treatment system. These symptoms range from the obvious such as flooding of channels and weirs, to the subtle such as overburdened sludge collectors and total suspended solids carry-over in the primary clarifiers and increasing sludge blanket height in the secondary clarifiers. Recognition of these symptoms comes with experience in plant operations.

1.3 PURPOSE OF THIS MANUAL

The purpose of this manual is to provide a set of operating guidelines to assist Red Hook WPCP staff in making operational decisions, which will best meet the performance goals stated in Section 1.2, and the requirements of the NPDES discharge permit. During a wet weather event, numerous operational decisions must be made to effectively manage and optimize treatment of wet weather flows. Plant flow is controlled through influent pump operations and adjustment of the throttling gates. Flows processed by the plant during wet weather are dependant upon a complex set of factors, including conditions within specific treatment processes and anticipated storm intensity and duration. Each storm event produces a unique combination of flow patterns and plant conditions. No manual can describe the decision making process for every possible wet weather scenario which will be encountered at the Red Hook WPCP. This manual can, however, serve as a useful reference which both new and experienced operators can utilize during wet weather events. The manual can be useful in preparing for a coming wet weather event, a source of ideas for controlling specific processes during the storm, and a checklist to avoid missing critical steps in monitoring and controlling processes during wet weather.

1.4 USING THE MANUAL

This manual was designed to be used as a quick reference during wet weather events. It is broken down into sections that cover major unit processes at the Red Hook WPCP. Each protocol for the unit processes includes the following information:

- list of unit processes and equipment covered in the section
- steps normally taken <u>before</u> a wet weather event together with the associated sequential action items
- steps normally taken <u>during</u> a wet weather event together with the associated sequential action items
- steps normally taken <u>after</u> a wet weather event together with the associated sequential action items
- discussion of why the recommended control steps are performed
- identification of specific circumstances that trigger the recommended changes
- identification of things that can go wrong with the process

NYC_00007419
03082010_Gowanus_DEP_Prod DEP_E_PMP_00006216

This manual is a living document. Users of the manual are encouraged to identify new steps, procedures, and recommendations to further the objectives of the manual. Modifications, which improve upon the manual's procedures, are encouraged. With continued input from the plant's experienced operations staff this manual will become a useful and effective tool.

1.5 REVISIONS TO THIS MANUAL

In additions to revisions based on plant operating experience, this manual will also be revised as modifications and stabilizations are made to the collection system and the WPCP that affect the plants ability to receive and treat wet weather flows. Three such modifications are:

1. **Regulator Automation**
   Under DEP's Supervisory Control and Data Acquisition (SCADA) system project three regulators in the Red Hook drainage area are scheduled for automation. This will provide remote and automatic control of these regulators to the Red Hook operators. The finalized control strategies for these regulators will be incorporated into this manual as points of information once automation is completed.

2. **Throttling Gate Automation**
   The existing throttling gate is manually operated to regulate flow to the plant during wet weather periods. This gate is scheduled for automation and will be controlled by water surface elevations in the wet well. The revisions to the operating procedure for the gate would be incorporated into this manual after automation is complete.

3. **Inflatable Dam Operation**
   An inflatable dam for in-line storage is planned for regulator RH-020 in the Red Hook drainage area. Protocols for operation of this facility should be included in this manual when the facility is complete. This protocol should include procedures and specifications for draining stored wastewater to the Red Hook WPCP.

NYC_00007420
03082010 Gowanus DEP Prod DEP_E_PMP_00006217

SECTION 2.

UNIT PROCESS OPERATIONS

This section presents equipment summaries and wet weather operating protocols for each major unit operation of the plant The protocols are divided into steps to be followed before, during and after a wet weather event. The protocols also address the rational for the protocol, events or observations that trigger the protocol and a discussion of what can go wrong.

Under certain conditions, such as during upgrade related construction, not all of the units of major equipment will be available for service. Table 2-1 shows the maximum hydraulic capacities for major equipment in service and plant capacities with units out of service. The capacities shown are for all of the required equipment in service during peak wet weather flows and for reduced numbers of operating units. The capacities with reduced numbers of operating units reflect the hydraulic limits of the particular treatment process with units out of service. The reduced hydraulic capacities indicate the flow limits for the processes in order to meet their design operating parameters under peak flow conditions.

2.1 THROTTLING GATE

The hydraulic sluice gate is shown schematically on Figure 1-3.

Unit Processes	Equipment
Throttling Gate	108" x 72" Hydraulic Sluice Gate

NYC_00007421
03082010_Gowanus_DEP_Prod DEP_E_PMP_00006218

Table 2-1. Rated Capacity for Equipment in Service				
Process Equipment	**Number of Units Installed**	**Number of Units in Service**	**Minimum Plant Influent Flow**	**Minimum Secondary Treatment Flow**
Screens	4	3 2 1	120 90 45	
Main Sewage Pump	5	5 4 3	120 96 72	
Primary Settling Tanks	4	4 3 2	120 90 60	
Aeration Tanks	4	4 3 2		90 67 45
Final Settling Tanks	8	8 7 6 5		90 78 67 56
Chlorine Contract Tanks	2	2 1	120 60	

NYC_00007422
03082010_Gowanus_DEP_Prod
DEP_E_PMP_00006219

WHO DOES IT?		WHAT DO WE DO?
SUPERVISORY	IMPLEMENTATION	
Before Wet Weather Event		
SEE	SSTW/STW	• Gate should be in normal dry weather operating position during dry weather and prior to wet weather. • Check gate operation. • Optimal wet well operation levels, during dry weather, range from elevation -19.0 to -28.0 ft.
During Wet Weather Event		
SEE	SSTW/STW	• Leave gate in normal dry weather operating position until: a. plant flow approaches 120 mgd or b. wet well level exceeds an acceptable level which is customarily in the region of elevation -19.0 ft. or higher, with five pumps running or c. bar screens become overloaded with screenings or d. water level in screen channel exceeds elevation -17.5 ft. e. grit removal exceeds the plants grit handling capacity. • When the gate is operated set its position to maintain acceptable wet well water level (between elevation -18.0 and -24.0 ft.). A range is delineated due to the turbulent nature of the wet-well levels during rain events. The Throttling Gate is adjusted in order to maintain an acceptable wet well level . • As wet weather event subsides open the gate to maintain the wet well water level and a pumping rate of 120MGD until the gate is completely open.

NYC_00007423
03082010_Gowanus_DEP_Prod DEP_E_PMP_00006220

After Wet Weather Event		
SEE	SSTW/STW	• Make sure the throttling gate is in the normal dry weather operating position. • Conduct maintenance or repair of the throttling gate as necessary.

Why Do We Do This?

- To regulate flow to the treatment plant and prevent excessive flows from destabilizing plant performance.

What Triggers The Change?

High water levels in the wet well or other unacceptable plant conditions related to high flows.

What Can Go Wrong?

- If the throttling gate is operated before necessary, CSOs may occur before 2xDDWF is achieved.
- If the throttling gate is not operated when necessary, or fails to operate, high water levels in the wet well may result.
- The Main Gate (1301) can be used to throttle flow in the event of a throttling gate failure.

NYC_00007424
03082010 Gowanus DEP Prod DEP_E_PMP_00006221

2.2 WASTEWATER SCREENING

Unit Processes	Equipment
Screening	4 Climber Bar Screens with 3/4" bar spacing 8 Screen Isolation Sluice Gates Auto/Manual Screen Rakes 2 Cubic Yard Screenings Containers Located At Each Screen 20 Cubic Yard Disposal Container

WHO DOES IT?		WHAT DO WE DO?
SUPERVISORY	IMPLEMENTATION	
Before Wet Weather Event		
SEE	SSTW/STW	• During normal dry weather operations two screens should be in service. • Rotate screen operation to ensure that all available screens are in working order. • Make sure screenings containers are available.

During Wet Weather Event		
SEE	SSTW/STW	• If necessary activate additional screens. • Regulate the plant flow with the throttling gate if the screens become overwhelmed or the water elevation in the screen channel exceeds an elevation in the range of -17.5 ft. • Remove and replace screenings containers as necessary.

NYC_00007425
03082010_Gowanus_DEP_Prod DEP_E_PMP_00006222

After Wet Weather Event		
SEE	SSTW/STW	• Take extra screens out of operation. • Remove screenings for disposal.
Why Do We Do This?		
Two screens can accommodate the plant design dry flow of 60 MGD. Three screens are required to handle up to 120 MGD. This leaves the fourth screen on standby in case of a screen failure or excessive loadings.		
What Triggers The Change?		
Flows in excess of 90 mgd will require additional screen(s) to be put online. Screen rakes will operate on time mode or if the head differential across the screens exceeds 2 to 4 inches.		
What Can Go Wrong?		
If an insufficient number of screens are online the screen channel may surcharge above acceptable levels (greater than elevation –17.5 ft.).		

NYC_00007426
03082010 Gowanus DEP Prod DEP_E_PMP_00006223

2.3 WASTEWATER PUMPING

Unit Processes	Equipment
Main Sewage Pumping	5 Worthington Dresser variable speed centrifugal pumps (30 mgd, 400 hp, 585 rpm) 5 variable speed controllers (5 steps) 10 pump isolation valves (30") 5 cone check valves 66" diameter raw sewage line Venturi flowmeter 2 wet well continuous level monitors (one primary, one secondary)

WHO DOES IT?		WHAT DO WE DO?
SUPERVISORY	IMPLEMENTATION	
Before Wet Weather Event		
SEE	SSTW/STW	• During dry weather two pumps are generally in service with two spares and one offline for repair or maintenance. • Pumps are generally cycled to ensure all available pumps are in working order. • Check that wet well level monitors are functional.
During Wet Weather Event		
SEE	SSTW/STW	• Bring a third, fourth and fifth pump on line respectively, based on wet well water levels. • Operate pumps optimally to maintain wet well levels.

NYC_00007427
03082010_Gowanus_DEP_Prod DEP_E_PMP_00006224

After Wet Weather Event		
SEE	SSTW/STW	• The throttling gate should be in the full open position before any pumping changes are made. • As the wet weather flows subside and after the throttling gate is fully open, reduce pump speeds to maintain an acceptable wet well level. • Reduce pump operations to normal or as required as the plant returns to dry weather flow conditions.
Why Do We Do This?		
The pump operating strategy during dry or wet weather is to maintain a safe water level in the wet well typically in the range of elevation -19.0 to -28.0 ft. This is accomplished through a combination of throttling gate and pump operations. Pumps brought up together through the variable speed steps will avoid possible variable discharge pressures across the pumps in service.		
What Triggers The Change?		
The number of pumps online and their speeds are controlled by the wet well water level.		
What Can Go Wrong?		
If the throttling gate and pumps are not operated in a synchronized manner (operations of both are based on wet well water levels) water levels in the wet well will vary significantly and flooding could occur.		

NYC_00007428
03082010 Gowanus DEP Prod DEP_E_PMP_00006225

2.4 PRIMARY TANKS

Unit Processes	Equipment
Primary Tanks	1 flow distribution box 4 tanks 8 sludge collectors and 4 cross collectors
Sludge Handling and Distribution	6 primary sludge pumps 6 grit suspension pumps 8 cyclone degritters 6 1 1/4-cubic yard grit containers 4 grit washers

WHO DOES IT?		WHAT DO WE DO?
SUPERVISORY	IMPLEMENTATION	
Before Wet Weather Event		
SEE	SSTW/STW	• Under normal operations all four primary tanks should be in service. • Check the sludge collector operation and inspect tanks for broken flights. • Check for floating sludge or bubbles on the tank surface as an indication of sludge collector problems. • Check sludge pump operation. • Repair any malfunctions or equipment out of service.

NYC_00007429
03082010_Gowanus_DEP_Prod DEP_E_PMP_00006226

During Wet Weather Event		
SEE	SSTW/STW	• Make sure four primary sludge pumps are pumping, back-flush when necessary. • Watch water surface elevations at the weirs for flooding and flow imbalances • Check the collector and drive operation. • Make sure grit flushers are operating. • Assign additional operators to grit handling if necessary. • Repair equipment failures as needed. • Reduce flow (sewage pumps and throttling gate) if: a. Grit accumulation exceeds the plants ability to handle it, b. Loss of equipment warrants reduction, as per Table 2-1.
After Wet Weather Event		
SEE	SSTW/STW	• Take tanks out of service for repair or maintenance if necessary. • Remove floating debris and scum on the tanks. • Repair any failures. • If warranted clean the effluent weirs.

NYC_00007430
03082010 Gowanus DEP Prod
DEP_E_PMP_00006227

Why Do We Do This?
Flows need to be balanced to the primary tanks for the following reasons: 1. maximize suspended solids and CBOD removal, 2. prevent premature weir flooding, 3. prevent short circuiting, 4. prevent excessive sludge and grit accumulation in individual clarifiers, 5. maximize scum removal. Sludge blankets need to be kept to minimum levels to avoid excessive torque on the collectors. Normal operation practices are intended to keep sludge blankets at minimum levels.
What Triggers The Change?
Primary tank wet weather operations are very similar to dry weather operations. Excessive grit accumulation from the sludge degritters will be an indication of severe first flush loads that may require throttling.
What Can Go Wrong?
During wet weather the plant may experience high grit loads related to collection system and interceptor sediment being scoured into the plant. Operators must manage flow distribution, and sludge and grit collection equipment to prevent primary tank and grit clarifier failure.

NYC_00007431
03082010_Gowanus_DEP_Prod DEP_E_PMP_00006228

2.5 BYPASS CHANNEL

Unit Processes	Equipment
Bypass Channel	2 sluice gates (before and after flume) Parshall flume calibrated to 35 MGD

WHO DOES IT?		WHAT DO WE DO?
SUPERVISORY	IMPLEMENTATION	
Before Wet Weather Event		
SEE	SSTW/STW	• Conduct routine bypass gate preventative maintenance. • Check the bypass flow meter operation.
During Wet Weather Event		
SEE	SSTW/STW	• Open the bypass gate to Parshall flume when the plant influent flow exceeds 90 MGD. • Open the bypass gate if the primary clarifier weirs flood when less than 3 primaries are in service (refer to Table 2-1). • Open the bypass gate to protect final clarifier blanket levels from going overboard. • Open bypass gate downstream of Parshall flume when required • Repair failures as necessary.

NYC_00007432
03082010_Gowanus_DEP_Prod
DEP_E_PMP_00006229

After Wet Weather Event		
SEE	SSTW/STW	• Close bypass downstream of Parshall Flume after storm event. • As the plant flow drops and stays below 90 mgd (no bypass flow), close the bypass gate to the Parshall flume. • These action levels should be reduced if less than three primary tanks are in service.
Why Do We Do This?		
• To relieve flow to the aeration system and avoid excessive loss of biological solids. • To relieve primary clarifier flooding.		
What Triggers The Change?		
A flow trigger of 90 MGD.		
What Can Go Wrong?		
If the bypass gate is not used properly the primary clarifier may flood and the secondary clarifier sludge blankets could rise and discharge large amounts of biological solids.		

NYC_00007433
03082010_Gowanus_DEP_Prod DEP E PMP 00006230

2.6 AERATION TANKS

Unit Processes	Equipment
Aeration Tanks	2 Channel Air Blowers 4 Process Air Blowers 4 tanks, 4 passes per tank Continuous dissolved oxygen analyzer (located in D pass of each tank)

WHO DOES IT?		WHAT DO WE DO?
SUPERVISORY	IMPLEMENTATION	
Before Wet Weather Event		
SEE	SSTW/STW	• During normal dry weather operations all necessary aeration tanks should be in operation. • The plant usually operates in a step feed mode, which requires even air distribution to each pass. • Check the dissolved oxygen levels and control the airflow to maintain greater than 2 mg/L in the aeration tanks.

During Wet Weather Event		
SEE	SSTW/STW	• Maintain step feed mode. • Monitor the dissolved oxygen.

NYC_00007434
03082010_Gowanus_DEP_Prod DEP_E_PMP_00006231

After Wet Weather Event		
SEE	SSTW/STW	• Maintain greater than 2 mg/L dissolved oxygen. • Monitor the dissolved oxygen
Why Do We Do This?		
Wet weather operation of the aeration tanks is identical to dry weather operations.		
What Triggers The Change?		
There are no significant changes to the aeration tank operation during wet weather.		
What Can Go Wrong?		
The operator must be careful not to let the dissolved oxygen levels drop much below 2.0 mg/l because this can affect secondary treatment efficiency.		

NYC_00007435
03082010_Gowanus_DEP_Prod
DEP E PMP 00006232

2.7 FINAL CLARIFIERS AND DISTRIBUTION

Unit Processes	Equipment
Final Clarifiers	8 tanks, 3 bays per tank 4 Return sludge pumps 3 Waste sludge pumps

WHO DOES IT?		WHAT DO WE DO?
SUPERVISORY	IMPLEMENTATION	
Before Wet Weather Event		
SEE	SSTW/STW	• During normal dry weather operation necessary final clarifiers should be in service. • Check the telescoping valves for plugging. Free any plugged valves. • Observe tank surface. • Skim tanks as necessary. • Check the flow balance to all tanks in service by looking at effluent weirs. • Normal operation is to set the RAS rates to maintain low sludge blanket levels.

During Wet Weather Event		
SEE	SSTW/STW	• Observe the clarity of the effluent and watch for solids loss. • If necessary, increase the RAS rate to maintain low blanket levels. • Open the secondary bypass if secondary treatment flow exceeds 90 mgd.

NYC_00007436
03082010 Gowanus DEP Prod DEP_E_PMP_00006233

After Wet Weather Event		
SEE	SSTW/STW	• Modify the sludge wasting based on MLSS levels when applicable. • Close the secondary bypass when the flow drops below 90 mgd. • Monitor effluent clarity. • Skim the clarifiers if needed.
Why Do We Do This?		
High flows will substantially increase hydraulic loadings to the clarifiers, which may result in higher levels of effluent suspended solids. These conditions can lead to loss of biological solids, which can destabilize treatment efficiency when the plant returns to dry weather flow conditions.		
What Triggers The Change?		
Washout of solids.		
What Can Go Wrong?		
Excessive loss of suspended solids will reduce the biomass inventory of the plant, which will adversely affect secondary treatment efficiency when the plant returns to dry weather flow conditions.		

NYC_00007437
03082010_Gowanus_DEP_Prod
DEP E PMP 00006234

2.8 SLUDGE THICKENING, DIGESTION AND STORAGE

Unit Processes	Equipment
Sludge Thickeners	4 Gravity thickeners 8 Thickened sludge pumps
Anaerobic digestion	6 Anaerobic digesters 12 Digester mixing pumps 36 sludge heaters 4 Hot Loop Sludge pumps 4 sludge transfer pumps 1 Gas holder
Sludge Storage	2 Sludge storage tanks 2 Variable speed, Centrifugal sludge transfer pumps
Sludge Dewatering	2 Centrifuges

During Wet Weather Event		
SEE	SSTW/STW	• Sludge handling activities should proceed as they do during dry weather. The major plant return stream is thickener overflow. This cannot be reduced unless sludge wasting is also reduced. • Balance water flow to the thickeners can be reduced before any changes in sludge wasting.

NYC_00007438
03082010 Gowanus DEP Prod DEP_E_PMP_00006235

2.9 CHLORINATION

Unit Processes	Equipment
Chlorination	2 Contact tanks, 2 passes each 2 Hypochlorite pumps 3 10,000 gallon storage tanks 4 Positive displacement Hypochlorite metering pumps

HO DOES IT?		WHAT DO WE DO?
SUPERVISORY	IMPLEMENTATION	
Before Wet Weather Event		
SEE	SSTW/STW	• Make sure both chlorination tanks are in service. • Normal operation is to maintain full Hypochlorite tanks. • Make sure there are sufficient chlorine residual test kit supplies. • Perform preventative maintenance on equipment as necessary.

During Wet Weather Event		
SEE	SSTW/STW	• Check, adjust and maintain the Hypochlorite feed rates to provide chlorine residual at determined target of less than 2 mg/l. • Increase the chlorine residual measurements as necessary. • Check the Hypochlorite Tank levels in service and switch as necessary.

NYC_00007439
03082010_Gowanus_DEP_Prod DEP_E_PMP_00006236

After Wet Weather Event		
SEE	SSTW/STW	• Drop the Hypochlorite feed rates as needed to maintain the chlorine residual. • Repair equipment as necessary.
Why Do We Do This?		
Hypochlorite demand will increase as flow rises and secondary bypasses occur. Increase the Hypochlorite feed rates to maintain the target chlorine residual.		
What Triggers The Change?		
High flows and secondary bypasses will increase Hypochlorite demand and usage.		
What Can Go Wrong?		
Manual chlorination control with rapid flow changes and effluent quality changes can cause the chlorine residual to increase or decrease dramatically. Effluent chlorine residual must be monitored closely to maintain the target residual.		

NYC_00007440
03082010 Gowanus DEP Prod DEP_E_PMP_00006237

APPENDIX C

PUBLIC OPINION SURVEYS

New York City Waterways Study

Gowanus Canal

Fall 2003

Purpose and Objectives

Gowanus Canal Assessment Area

The overall purpose of the study was to measure New York City residents' use of and attitudes toward the water resources in their community and elsewhere. The research covered many different areas relevant to this overall purpose. Among the key topics included were:

- New Yorkers' awareness of the major New York City waterways;
- Their use of the water and the land areas alongside the water for recreational use for various waterways;
- The recreational activities they have participated in and how enjoyable they found these activities;
- If they have not used the various waterways for recreational purposes, the reasons why not;
- Their attitudes toward New York City waterways on a variety of aspects;
- The improvements they have seen in New York City waterways and their desired future improvements.

Method

Gowanus Canal Assessment Area

Interviews were conducted via CATI (Computer Assisted Telephone Interviews) among 18+ year old residents of the five boroughs of New York City.

The sample design for the study was as follows:

- HydroQual selected 26 New York City "primary waterways" to be studied. The specific waterways respondents were asked about were determined by their zip code.
- The sample size for each waterway was to be 300.
- However, because some zip codes are proximate to more than one primary waterway, respondents in those zip codes were asked about two and sometimes three primary waterways. As a result, the number of responses for some individual waterways is greater than 300. In turn, a total of 7,424 interviews were conducted which yielded a total of 8,031 responses to questions about primary waterways.

Method (cont'd)

Gowanus Canal Assessment Area

- Of the total of 7,424 interviews, 5,488 interviews (74%) were conducted using a RDD (random digit dial) sample of the five boroughs.
- The balance of 1,936 interviews was conducted using listed sample specific to the zip codes for those waterways with remaining sample assignments, (i.e., for those assessment areas where an RDD method would have been disproportionately expensive due to the relatively low incidence of people living in the areas.)
- Within each household, whether from the RDD or the listed sample, the specific individual interviewed was selected at random from all 18+ year old residents at home.

A list of the 26 primary waterways studied is provided in Appendix A.

Method (cont'd)

Gowanus Canal Assessment Area

As a first step in the questionnaire development process a series of 5 focus groups was conducted among residents of the five boroughs (one in each borough) to ensure that the questionnaire for the telephone survey covered all the relevant issues, and did so in a way that would be clear to respondents.

The questionnaire was then designed in close consultation with HydroQual and NYC DEP senior personnel. A copy is appended at the end of this report.

The interviews, which averaged about 18 minutes in length, were conducted as follows:

- Written instructions regarding the correct administration of the questionnaire were provided and all field supervisors and interviewers were briefed on the study prior to conducting any interviews.
- A pre-test was conducted prior to the full field to ensure that the questionnaire would be clearly understood by respondents.
- The full fieldwork was conducted from late June until early September. Interviewing hours throughout the period were weekday evenings and during both the day and evening on the weekend.

Method (cont'd)

Gowanus Canal Assessment Area

The data were edited and cleaned prior to tabulation. In addition, "other specify" responses to all pre-coded answer list questions were examined and where a sufficient number of responses clustered around a general theme (at least 2% of responses), a code for those responses was added to the pre-coded list in tabulating the data

The final data were weighted as follows:

- Weights were applied to correct for:
  - The unequal probability of household selection due to households with more than one voice telephone number; and
  - The unequal probability of selection of the individual selected for the interview due to different numbers of individuals being available to be interviewed in different households.

NYC_00007442
03082010_Gowanus_DEP_Prod
DEP E PMP 00006239

Method (cont'd)

Gowanus Canal Assessment Area

- In addition, post-stratification weighting was applied separately for each of the 26 primary waterways to balance the sample data to 2000 U.S. Census Data for:
  - The composition of the household -- Single adult (18+) households vs. 2+ adult with children households vs. 2+ adult without children households;
  - Age within gender; and
  - Race/ethnicity.
- Data for each waterbody area were projected to actual population counts from the 2000 Census, so that the areas could be easily combined to yield an appropriately weighted sample of all adults 18+ in the five boroughs of New York City.

Organization of the Report

Gowanus Canal Assessment Area

A separate report is provided for each of the 26 primary waterways included in the study. In each report, the results for the subject primary waterway is compared to the average for all 26 waterways. (A separate report of the findings on a city-wide basis has also been prepared.)

The findings for each individual waterway are organized as follows:

- Awareness of primary waterways
- Visiting primary waterways
- Participation in recreational activities and attitudes toward primary waterways
- Improvements to primary waterways -- past and desired in the future
- Demographic and other profile information.

Glossary and Other Reading Notes

Gowanus Canal Assessment Area

- **Area residents** -- live in one of the zip codes that define the subject primary waterway
- **Total NYC residents** -- all respondents
- **Primary waterway** – one of the 26 New York City waterways for which respondents were asked their use of and attitudes toward
- **Other NYC waterways** – other New York City waterways respondents volunteered in response to various questions
- **Unaided awareness** -- a mention of a NYC waterway without prompting or aiding the respondent
- **Total awareness** -- a combination of unaided awareness and aided awareness. i.e., the respondent is given the name and asked if they have ever heard of that waterway
- **Visiting a waterway** -- spending recreational or leisure time in or on the waterway or the land alongside those waters
- **On water activities** – boating/speed boating, canoeing, cruising/tour boat, ferryboat ride (for leisure), kayaking, sailing.
- **In water activities** – jet skiing, surfing, swimming, wading.

Glossary and Other Reading Notes (cont'd)

Gowanus Canal Assessment Area

All base sizes shown are the actual number of people who were asked the question, prior to projecting them to the population of New York City.

As mentioned earlier, two base sizes are shown for the total for New York City residents depending on the question:

- A base of 8,031 for all questions that are specific to a primary waterway; and
- A base of 7,424 for all questions that are not specific to a primary waterway.

Glossary and Other Reading Notes (cont'd)

Gowanus Canal Assessment Area

Comparisons of the findings for the subject waterway are made to all New York City residents in two ways:

- An average of the values for all 26 primary waterways; and
- A median value for the 26 waterways -- the value at the mid-point of the values for the 26 waterways, that is, there are an equal number of values above and below the median value.

The median value is shown whenever extremely high values for a few waterways tend to distort the average. In these cases, the median value is more helpful than the average in placing where the subject waterway stands relative to all the other waterways.

Awareness of Primary Waterway

Gowanus Canal

Total Unaided Awareness of Primary Waterway

Gowanus Canal Assessment Area

- 11% of area residents mention the Gowanus Canal on an unaided basis.
  - The average for unaided awareness for all the primary waterways is 13%.
  - The median value for unaided awareness for all the primary waterways is 7%. (See page 11.)

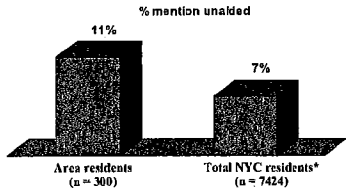

* Median

Total Awareness of Primary Waterway

Gowanus Canal Assessment Area

- In total, 67% of Gowanus Canal area residents are aware of Gowanus Canal on a combined unaided and aided basis.
  - Average total awareness of all primary waterways among NYC residents is 62%.

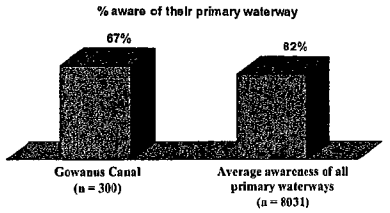

Waterway Closest to Home (Unaided)

Gowanus Canal Assessment Area

- On an unaided basis, area residents most often mention the East River as the waterway closest to their home.
  - 7% of area residents mention the Gowanus Canal unaided as the waterway closest to their home.
  - On average, 10% of NYC residents mention unaided the primary waterway in their assessment area as the waterway closest to their home. The median value for all primary waterways being regarded as the waterway closest to home is 3%. (See page 11.)

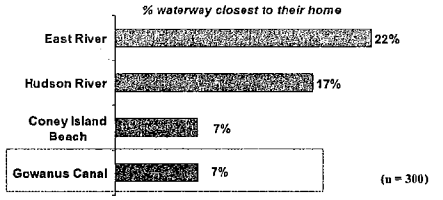

Awareness Summary

Gowanus Canal Assessment Area

	Area Residents %	NYC Residents %
Total unaided awareness of primary waterway	11	13*
Total awareness of primary waterway	67	62
Primary waterway is waterway closest to home	7	10**

* Median is 7% ** Median is 3%

Visiting Primary Waterway

Gowanus Canal

How Often Visit NYC Waterways Generally

Gowanus Canal Assessment Area

- 21% of area residents say they visit the waterways in their community or elsewhere in the city on a regular basis. 41% say they visit them occasionally.
  - 22% of all NYC residents say they visit the city's waterways regularly while 38% say they visit them occasionally.

How Often Visit NYC Waterways Generally

Gowanus Canal Assessment Area

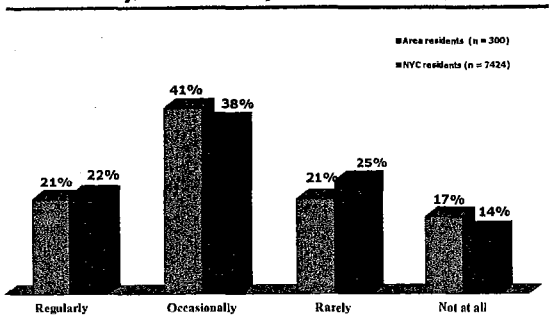

Ever Visited Primary Waterway and Visited Prior 12 Months

Gowanus Canal Assessment Area

- 16% of area residents have visited the Gowanus Canal at some point.
  - On average, 26% of NYC residents have visited the primary waterway in their assessment area. The median value is 22%.
- 12% of area residents report visiting the Gowanus Canal in the prior 12 months.
  - On average, 19% of NYC residents visited the primary waterway in their assessment area in the prior 12 months. The median value is 14%.

Ever Visited Primary Waterway and Visited Prior 12 Months

Gowanus Canal Assessment Area

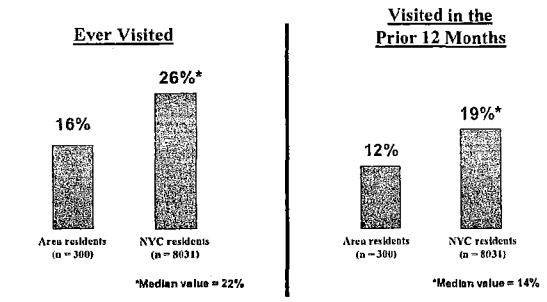

Number of Visits in Prior 12 Months to Primary Waterway

Gowanus Canal Assessment Area

- Among prior 12 month visitors to the Gowanus Canal, the median number of visits made is 4.*
  - For all NYC primary waterway visitors, the median number of visits made in the prior 12 months is 4.

Median number of visits to Gowanus Canal: 4* Average number of visits to Gowanus Canal: 13*
Median number of visits to each NYC primary waterways: 4 Average number of visits to each NYC primary waterways: 25

* Small base; use data with caution

Number of Visits in Prior 12 Months to Primary Waterway

Gowanus Canal Assessment Area

Among prior 12 month visitors (12% of area residents)

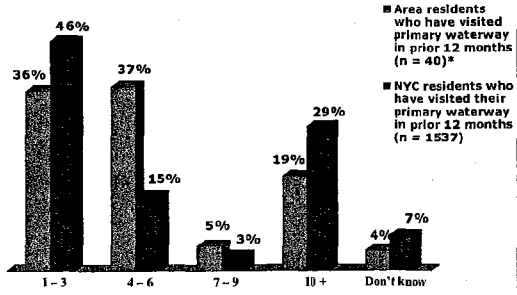

* Small base; use data with caution

Reasons for Never Visiting Primary Waterway

Gowanus Canal Assessment Area

Among those aware of primary waterway but never visited (51% of area residents)

- 45% of area residents who have never visited the Gowanus Canal, but who are aware of it, say there is no particular reason for not visiting. 25% say they have never visited because of the water, and 21% say they've never visited because of the land.*
  - 50% of all NYC residents who have never visited their primary waterway, though aware, say there is no particular reason for not visiting. 16% say they have never visited because of the water and 13% say they have never visited because of the land.*

* These percentages include those who said only water or only land as well as those who said both water and land reasons.

Reasons for Never Visiting Primary Waterway

Gowanus Canal Assessment Area

Among those aware of primary waterway but never visited (51% of area residents)

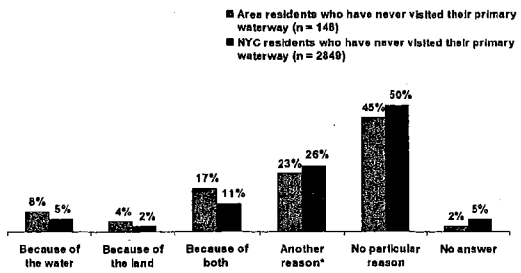

* Further details not available

Water Reasons for Never Visiting Primary Waterway

Gowanus Canal Assessment Area

Among those aware of primary waterway but never visited (51% of area residents)

- When area residents cite negatives about the water as the reason for never having visited Gowanus Canal, the specific issues are:
  - Smell and/or odor (8%),
  - Pollution (7%)
  - Trash in the water/the water not being clean (5%).
- When NYC residents cite water negatives as the reason for never having visited the primary waterway in their assessment area, the specific issue most often mentioned is pollution (5%).

Water Reasons for Never Visiting Primary Waterway

Gowanus Canal Assessment Area

Among those aware of primary waterway but never visited (51% of area residents)

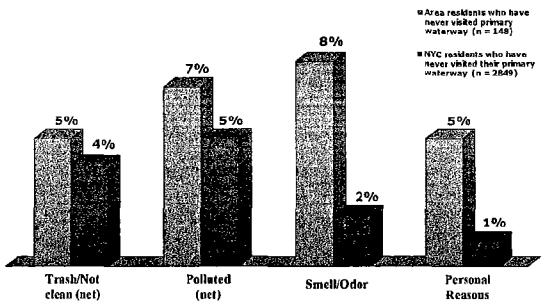

Land Reasons for Never Visiting Primary Waterway

Gowanus Canal Assessment Area

Among those aware of primary waterway but never visited (51% of area residents)

- When area residents cite negatives about the land as a reason for never having visited Gowanus Canal, the specific issue most often mentioned is:
  - Garbage/trash/land being dirty (6%).
- When NYC residents cite land negatives as a reason for never having visited the primary waterway in their assessment area, the specific issue most often mentioned is:
  - Garbage/trash/ land being dirty (4%).

Land Reasons for Never Visiting Primary Waterway

Gowanus Canal Assessment Area

Among those aware of primary waterway but never visited (51% of area residents)

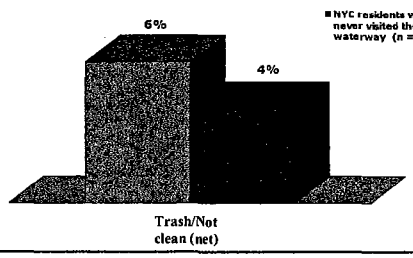

Visiting Summary

Gowanus Canal Assessment Area

	Area Residents %	NYC Residents %
Visit NYC waterways regularly/occasionally	62	69
Ever visited primary waterway	18	26*
Visited prior 12 months	12	19**
Median number of visits to primary waterway in prior 12 months	4	4
Haven't visited because of water (among aware never visitors)(Net)	25	18
Smell/odor	8	2
Pollution	7	5
Haven't visited because of land (among aware never visitors)(Net)	21	13
Garbage/trash	6	4

* Median is 22%
** Median is 14%

Participation in Recreational Activities at and Attitudes Toward Primary Waterway

Gowanus Canal

Participation in Water Activities at Primary Waterway

Gowanus Canal Assessment Area

- 20% of area residents who have visited the Gowanus Canal have participated in water activities there. (16% of area residents have visited the Gowanus Canal so that, in total, 3% of area residents have participated in water actvities there.)
  - 18% of NYC residents who have visited the primary waterway in their assessment area have participated in water activities there.

Note: Due to the small base sizes, no data are shown for this waterway area regarding how enjoyable water activities were or what made water activities enjoyable/not enjoyable.

Participation in Water Activities at Primary Waterway

Gowanus Canal Assessment Area

Among area residents

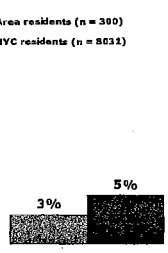

Among ever visitors (16% of area residents)

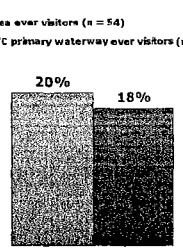

Most Frequent Water Activities Participated in at Primary Waterway

Gowanus Canal Assessment Area

- Fishing is the most frequent water activity among those who have ever visited the Gowanus Canal -- 10%. (16% of area residents have visited.)
  - On water activities are the most frequent type of water activity for all NYC residents who have ever visited the primary waterway in their assessment area (10%).

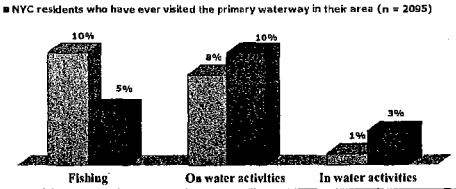

Why Never Participated in Water Activities at Primary Waterway

Gowanus Canal Assessment Area

Among primary waterway visitors who never participated in water activities there (12% of area residents)

- 20% of area visitors who have never participated in any water activities at the Gowanus Canal say that there is no particular reason for their not participating. 18% say that pollution was the reason while 12% mention garbage in/on the water or the water being dirty.*
  - 22% of NYC primary waterway visitors who have never participated in water activities say that there is no particular reason for their not participating. 16% say they did not participate for various personal reasons.

* Small base; use data with caution

Why Never Participated in Water Activities at Primary Waterway

Gowanus Canal Assessment Area

Among primary waterway visitors who never participated in water activities there (12% of area residents)

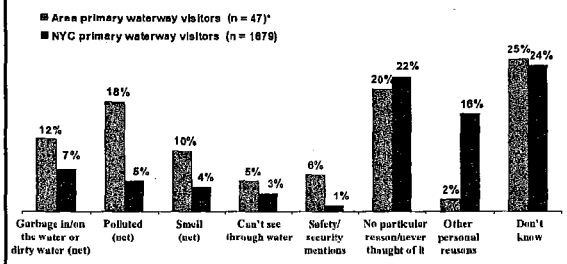

* Small base; use data with caution

Participation in Land Activities at Primary Waterway

Gowanus Canal Assessment Area

- 42% of area residents who have visited the Gowanus Canal have participated in land activities there. (16% of area residents have visited the Gowanus Canal so that, in total, 7% of area residents have participated in land activities there.)
  - 53% of NYC residents who have visited the primary waterway in their assessment area have participated in land activities there.

Note: Due to the small base sizes, no data are shown for this waterway area regarding how enjoyable land activities were or what made land activities enjoyable/not enjoyable.

Participation in Land Activities at Primary Waterway

Gowanus Canal Assessment Area

Among area residents

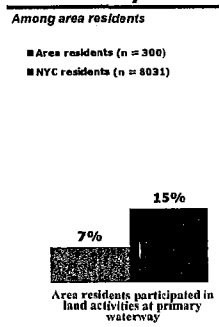

Among ever visitors (16% of area residents)

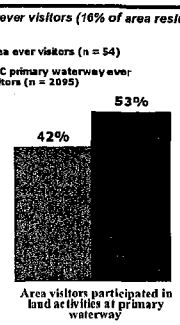

Most Frequent Land Activities Participated in at Primary Waterway

Gowanus Canal Assessment Area

Among primary waterway visitors (16% of area residents)

- The most popular land activity at the Gowanus Canal among area visitors is sports (10%); the second most popular is walking or strolling (9%).
  - Walking or strolling (15%) and sports (14%) are the most popular land activities among all NYC residents who have ever visited the primary waterway in their assessment area.

Most Frequent Land Activities Participated in at Primary Waterway

Gowanus Canal Assessment Area

Among primary waterway visitors (16% of area residents)

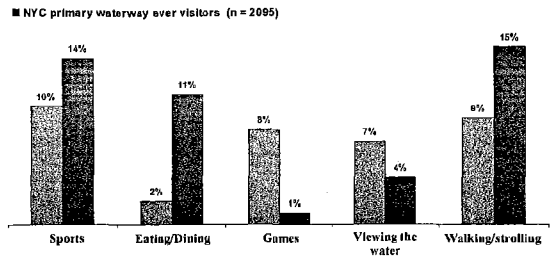

Why Never Participated in Land Activities at Primary Waterway

Gowanus Canal Assessment Area

Among primary waterway visitors never participated in land activities there (9% of area residents)

- 34% of area visitors who have never participated in land activities at the Gowanus Canal say that there is no particular reason for their not participating.*
  - 30% of NYC primary waterway visitors who have never participated in land activities say that there is no particular reason for their not participating.

* Small base; use data with caution

Why Never Participated in Land Activities at Primary Waterway

Gowanus Canal Assessment Area

Among primary waterway visitors never participated in land activities there (9% of area residents)

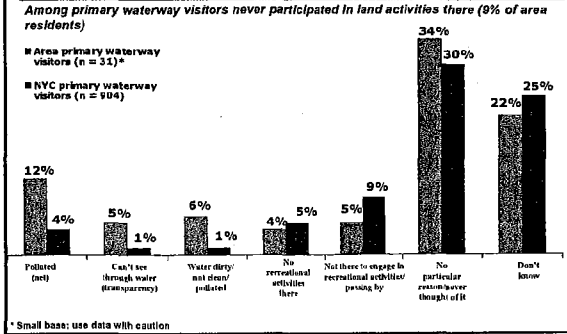

* Small base; use data with caution

Water Activities Participation Summary

Gowanus Canal Assessment Area

	Area Residents %	NYC Residents %
Participated in water activities at primary waterway (among area visitors)	20	18
Participated in water activities at primary waterway (among area residents)	3	5
Fishing is most frequent water activity at primary waterway (among area visitors)	10	5

Land Activities Participation Summary

Gowanus Canal Assessment Area

	Area Residents %	NYC Residents %
Participated in land activities at primary waterway (among area visitors)	42	53
Participated in land activities at primary waterway (among area residents)	7	15
Sports is most frequent land activity at primary waterway (among area visitors)	10	14

Improvements to Primary Waterways

Gowanus Canal

Improvements Noticed in Past Five Years in NYC Waterways

Gowanus Canal Assessment Area

- 47% of area residents say they have noticed improvements in NYC waterways in general in the past five years. 7% have noticed improvements specifically at the Gowanus Canal.
  - 48% of NYC residents say that they have noticed improvements in NYC waterways in general in the past five years. On average, 6% of NYC residents have noticed improvements at the primary waterway in their assessment area. The median value for those who have noticed improvements at the primary waterway in their assessment area is 3%. (See page 11.)
- Improvements in the water (quality, appearance, color) are the most frequently mentioned improvement in NYC waterways in general noticed by area residents in the past five years (20%).
  - Improvements in the water are the most frequently mentioned improvement noticed in NYC waterways in general among all NYC residents (21%).

Improvements Noticed in Past Five Years in NYC Waterways

Gowanus Canal Assessment Area

	Area Residents (n = 300) %	NYC Residents (n = 7424) %
Have noticed improvements at NYC waterways (net)	47	48
Water mentions (quality, appearance, odor)	20	21
Cleaner/better (net)*	9	13
Benches (park benches)	5	2
Haven't seen improvements	32	31
Don't know	21	22

* Cleanliness/sanitation/better maintenance

Improvement Would Most Like in Primary Waterway if Funds Available

Gowanus Canal Assessment Area

Among those aware of their primary waterway (67% of area residents)

- If funds were available, improvements in the water (quality, appearance, odor) are the aspect that area residents would most like to see improved at the Gowanus Canal (41% of those aware of the Gowanus Canal).
  - If funds were available, improvements in the water at their primary waterway are the most frequently cited desired improvement among all NYC residents (38% of those aware of the primary waterway in their assessment area).

Improvement Would Most Like in Primary Waterway if Funds Available

Gowanus Canal Assessment Area

Among those aware of their primary waterway (67% of area residents)

	Area Residents (n = 202) %	NYC Residents (n = 4944) %
Water mentions (quality, appearance, odor)	41	38
Cleaner/better (net)*	13	11
More park areas/greenery/ nature preserves	5	3
Don't know	18	24

* Cleanliness/sanitation/better maintenance

RoperASW The power of intelligence in action 49 NOP World

Importance of Most Desired Improvement at Primary Waterway

Gowanus Canal Assessment Area

Among those who identified the improvement would most like at their primary waterway (53% of area residents)

- **34% of area residents who identified the improvement they would most like to see in Gowanus Canal, if funds were available, say that that improvement is "extremely important" and another 30% say it is "somewhat important."**
  - 35% of NYC residents who identified the improvement they would most like to see in the primary waterway in their assessment area say that, if funds were available, that improvement is "extremely important" and an additional 29% say it is "somewhat important."

RoperASW The power of intelligence in action 50 NOP World

Importance of Most Desired Improvement at Primary Waterway

Gowanus Canal Assessment Area

Among those who identified the improvement would most like at their primary waterway (53% of area residents)

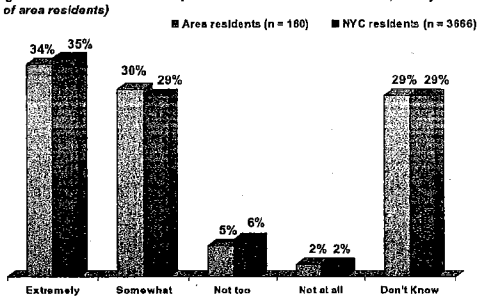

RoperASW The power of intelligence in action 51 NOP World

Importance of Water Improvements at Primary Waterway

Gowanus Canal Assessment Area

Among those for whom it is the most important improvement at their primary waterway (27% of area residents)

- **Specifically among those area residents who identified improving the water quality, appearance and/or odor as the improvement they would most like to be made to the Gowanus Canal, 53% consider it "extremely important."**
  - 52% of NYC residents who identified improvements in water quality, appearance and/or odor in the primary waterway in their assessment area as the improvement they would most like to see in the primary waterway in their assessment area say this improvement is "extremely important."

RoperASW The power of intelligence in action 52 NOP World

Importance of Water Quality Improvements at Primary Waterway

Gowanus Canal Assessment Area

Among those for whom it is the most important improvement at their primary waterway (27% of area residents)

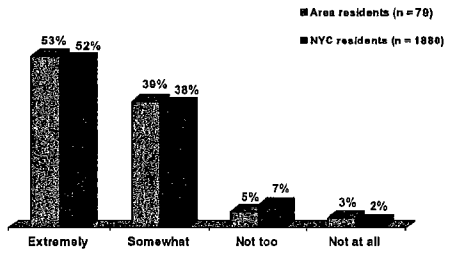

RoperASW The power of intelligence in action 53 NOP World

Amount Say Willing to Pay Per Year for Most Desired Improvement at Primary Waterway

Gowanus Canal Assessment Area

Among those who identified the improvement would most like at their primary waterway (53% of area residents)

- **47% of area residents who identified the improvement they would most like to see in the Gowanus Canal say they would be willing to pay between $10 and $25 a year for that improvement.**
- **15% say they would not be willing to pay anything.**
  - 39% of NYC residents who identified the improvement they would most like to see in the primary waterway in their assessment area say they would be willing to pay between $10 and $25 a year for that improvement.
  - 22% say they would not be willing to pay anything.

RoperASW The power of intelligence in action 54 NOP World

Amount Say Willing to Pay Per Year for Most Desired Improvement at Primary Waterway

Gowanus Canal Assessment Area

Among those who identified an improvement would most like at their primary waterway (53% of area residents)

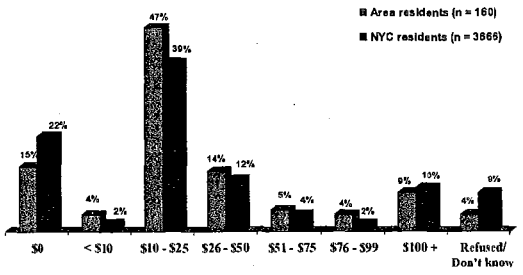

Amount Say Willing to Pay Per Year for Water Quality Improvements at Primary Waterway

Gowanus Canal Assessment Area

Among those for whom it is the most desired improvement at their primary waterway (27% of area residents)

- Specifically among those area residents who identified water quality improvements as the improvement they most like made to the Gowanus Canal, 49% say they would be willing to pay between $10 and $25 per year for that improvement.
- 17% are not willing to pay anything for water quality improvements to the Gowanus Canal.
  - 41% of NYC residents who identified water quality improvements as the improvement they most like made to the primary waterway in their assessment area say they would be willing to pay between $10 and $25 each year for that improvement.
  - 22% are not willing to pay anything for water quality improvements to the primary waterway in their assessment area.

Amount Say Willing to Pay Per Year for Water Quality Improvements at Primary Waterway

Gowanus Canal Assessment Area

Among those for whom it is the most desired improvement at their primary waterway (27% of area residents)

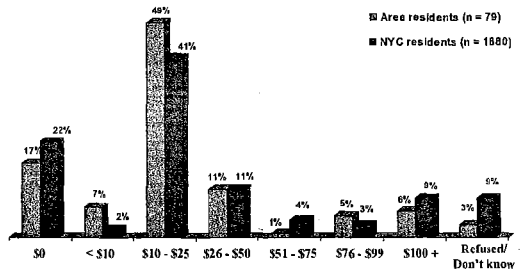

Waterway Most Want Improved if Funds Available for Only One

Gowanus Canal Assessment Area

- If funds were available to improve only one NYC waterway, 19% of area residents would like it to be the Gowanus Canal.
  - On average, 18% of NYC residents would like the primary waterway in their assessment area to be the one to be improved.

Waterway Most Want Improved if Funds Available for Only One

Gowanus Canal Assessment Area

	Area Residents (n = 300) %	NYC Residents (n = 7424) %
The Gowanus Canal	19	2
The Hudson River	15	22
The East River	13	18
Coney Island Beach*	10	4
Don't know	20	17

* Not one of the 26 primary waterways studied.
** Less than 0.5%

Improvements Summary

Gowanus Canal Assessment Area

	Area Residents %	NYC Residents %
Noticed improvements in NYC waterways in past 5 years	47	48
Noticed improvements in primary waterway in past 5 years	7	6*
Improvements in water improvement most frequently noticed (at NYC waterways)	20	21
Improvements in water most desired improvement at primary waterway (among those aware of primary waterway)	41	38

*Median is 3%.

Improvements Summary (cont'd)

Gowanus Canal Assessment Area

	Area Residents	NYC Residents
	%	%
Percent rating most desired improvement "extremely/ somewhat important" (among those who identified improvement would most like at primary waterway)	64	64
Percent rating water improvements "extremely/ somewhat important" (among those for whom it is the most desired improvement at primary waterway)	92	90
Would pay $10-$25 annually for most desired improvement (among those who identified improvement would most like at primary waterway)	47	39
Would pay $10-$25 annually for water improvements (among those for whom it is the most desired improvement at primary waterway)	49	41
Primary waterway is one most want improved	19	18

Demographics

Gowanus Canal

Demographics

Gowanus Canal Assessment Area

	Gowanus Canal	Total NYC Residents
Gender	%	%
Male	44	46
Female	56	54
Age		
18-34	40	36
18-24	13	14
25-34	27	21
35-54	37	37
35-44	24	22
45-54	13	15
55+	21	26
55-64	13	13
65+	8	13

Demographics

Gowanus Canal Assessment Area

	Gowanus Canal	Total NYC Residents
Children Under 18 in HH	%	%
Yes	40	37
1	16	17
2	12	11
3	6	5
4	4	2
5	2	1
6+	1	1
No	59	62
Ethnicity/Race		
African-American	50	21
Asian	3	10
Hispanic	12	22
White	18	35
Other	18	12

Demographics

Gowanus Canal Assessment Area

	Gowanus Canal	Total NYC Residents
Education	%	%
H.S. or less	31	33
Grammar school or less	3	3
Some high school	9	6
High school graduate	19	24
Some College or More	68	65
Some college/ technical school	26	24
College graduate	26	28
Some/completed postgraduate	16	14

Demographics

Gowanus Canal Assessment Area

	Gowanus Canal	Total NYC Residents
Income	%	%
<$35,000	31	27
$35,000 to <$50,000	16	16
$50,000 to <$75,000	18	17
$75,000 to <$100,000	15	12
$100,000+	9	13
Refused	13	15
Own or Rent		
Rent	79	62
Own	19	36

Other Characteristics

Gowanus Canal Assessment Area

Ever volunteer to clean NYC parks/waters	Gowanus Canal %	Total NYC Residents %
Yes	22	13
No	78	86
Member of NYC boating/ canoeing/kayaking club		
Yes	1	2
No	99	97

Other Characteristics

Gowanus Canal Assessment Area

Water activities enjoy *	Gowanus Canal %	Total NYC Residents %
Boating/speed boating	16	22
Canoeing	6	5
Fishing	16	17
Kayaking	8	4
Sailing	5	5
Swimming	63	58
Water/jet skiing	9	7
None	18	18

* Not added until after field had begun so not everyone was asked this question.

Appendix

Gowanus Canal

NYC Primary Waterways Included in Study

Gowanus Canal Assessment Area

Alley Creek	Jamaica Bay
Arthur Kill	Kill Van Kull
Bergen Basin	Lower New York Bay
Bronx River	Mill Basin
Coney Island Creek	Newtown Creek
East River	Paedergat Basin
Flushing Bay	Raritan Bay
Fresh Creek	Sheepshead Bay
Gowanus Canal	Shellbank Basin
Harlem River	Spring Creek
Hendrix Creek	Thurston Basin
Hudson River	Upper New York Bay
Hutchinson River	Westchester Creek

Questionnaire

NOTE: Final copies of each report will contain a copy of the questionnaire.

APPENDIX D

FIGURES FOR ALTERNATIVE ANALYSES

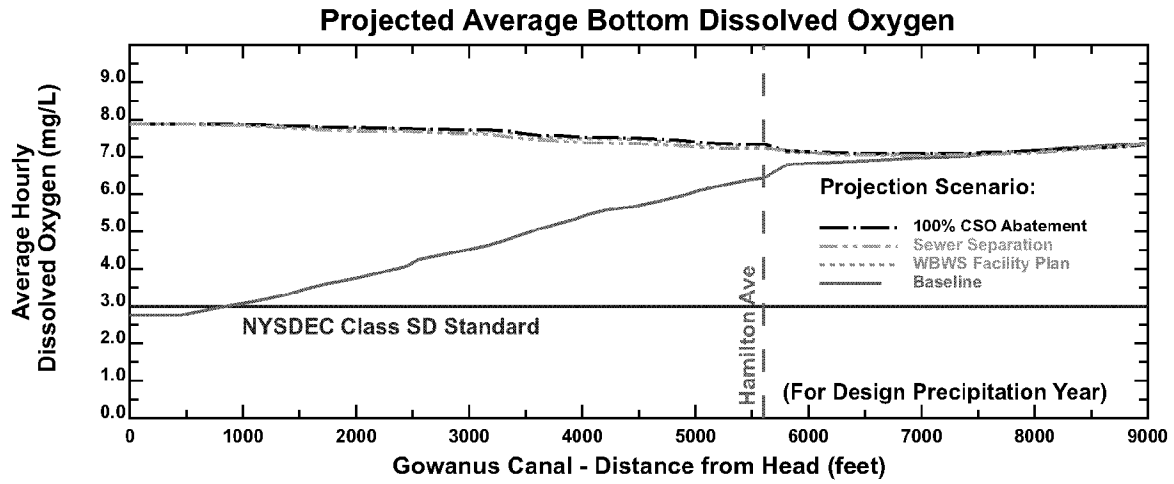

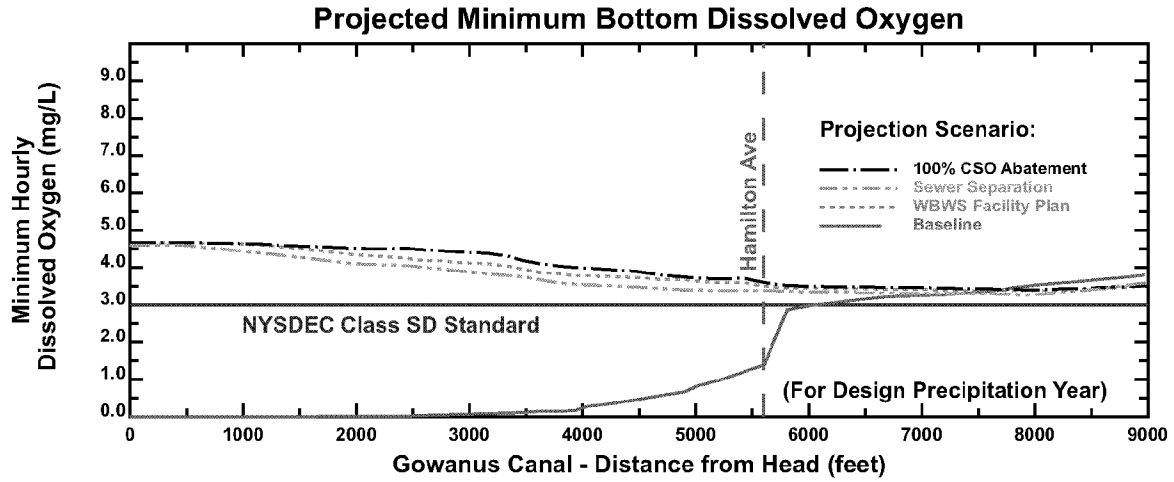

New York City
Department of Environmental Protection

Projected Dissolved Oxygen Concentrations for Evaluated Alternatives

Gowanus Canal Waterbody/Watershed Facility Plan

FIGURE D-1

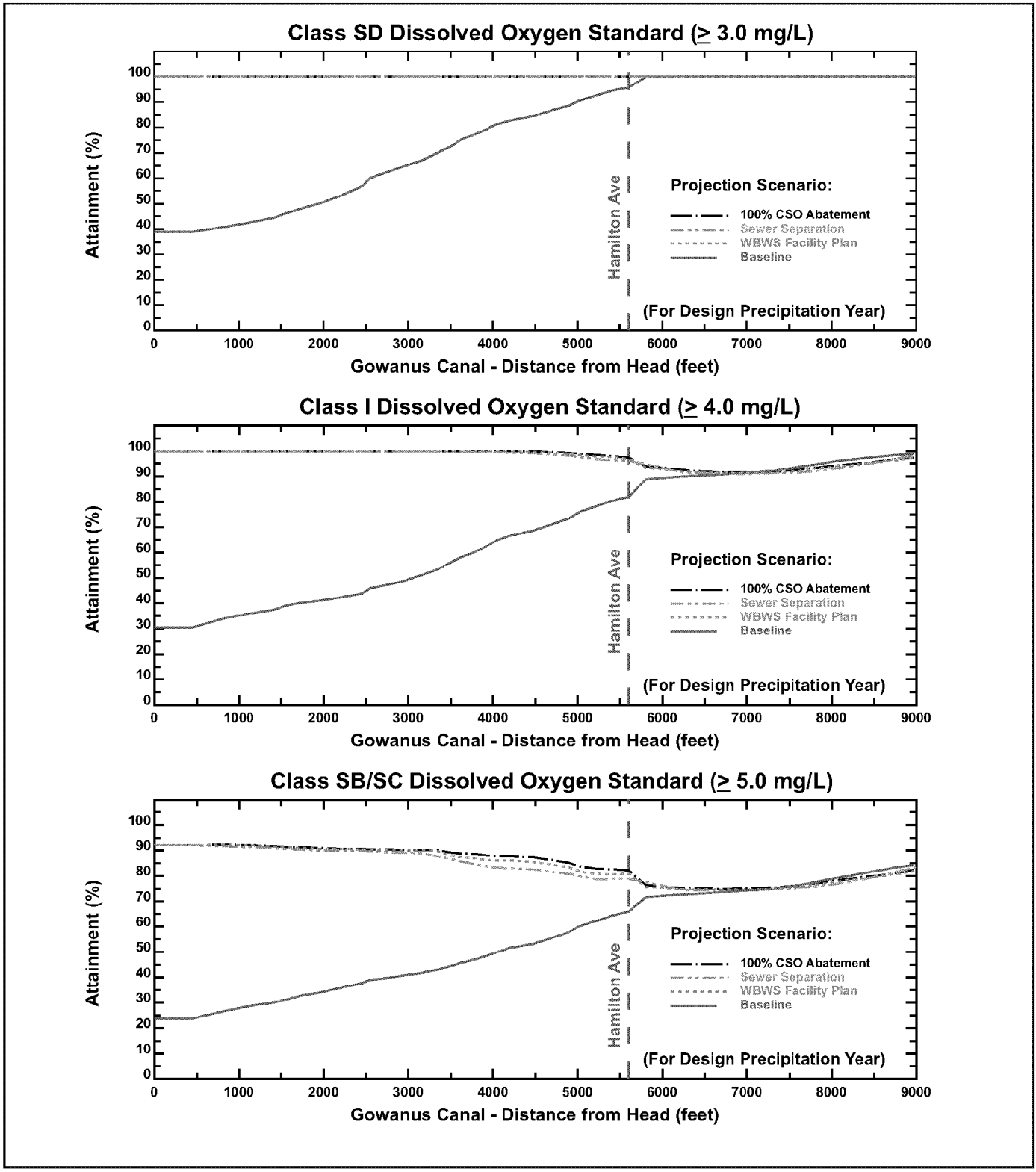

New York City
Department of Environmental Protection

Gowanus Canal Waterbody/Watershed Facility Plan

Projected Attainment of Dissolved Oxygen Standards for Evaluated Alternatives

FIGURE D-2

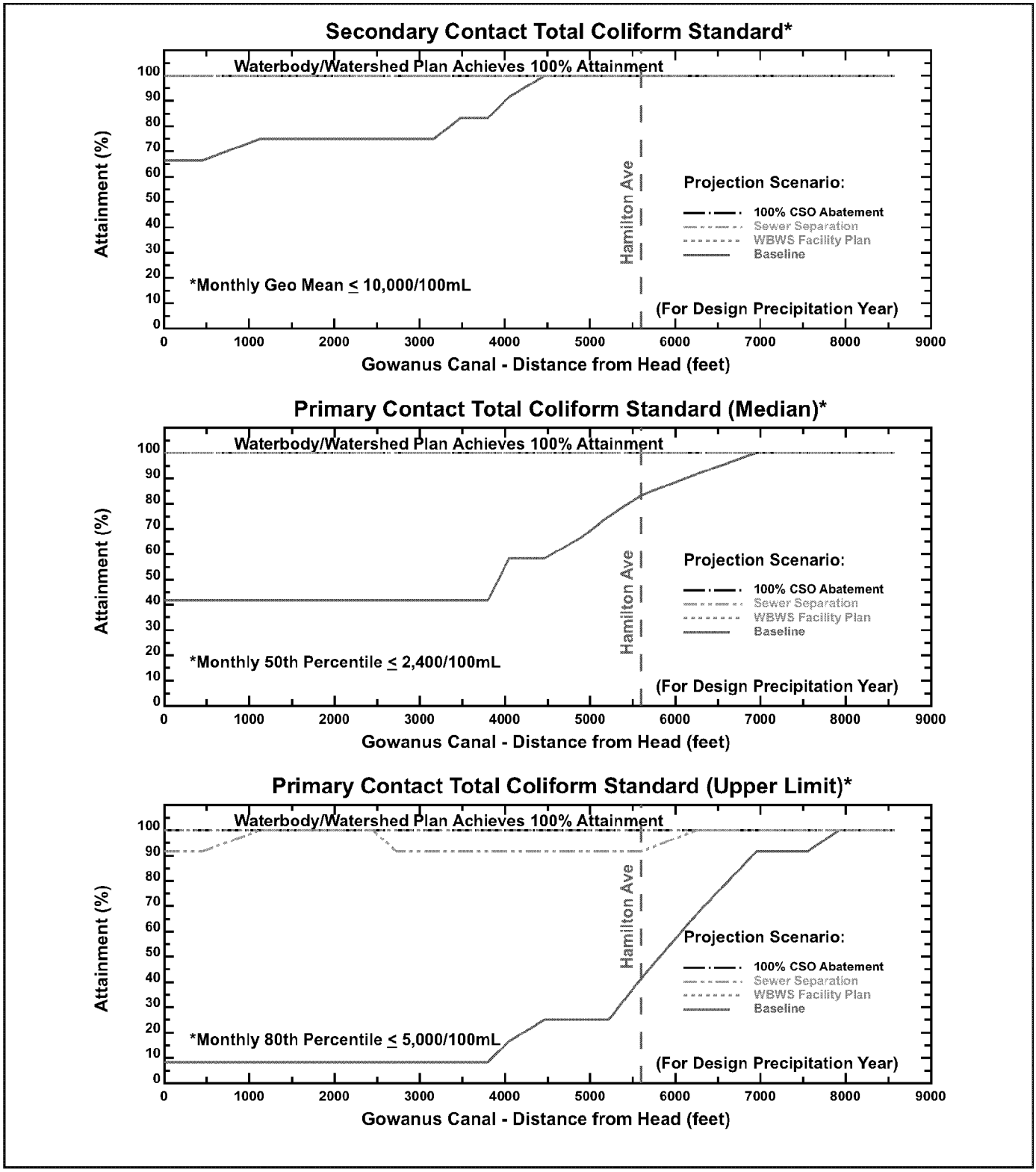

New York City
Department of Environmental Protection

Projected Attainment of Total Coliform Standards for Evaluated Alternatives

Gowanus Canal Waterbody/Watershed Facility Plan

FIGURE D-3

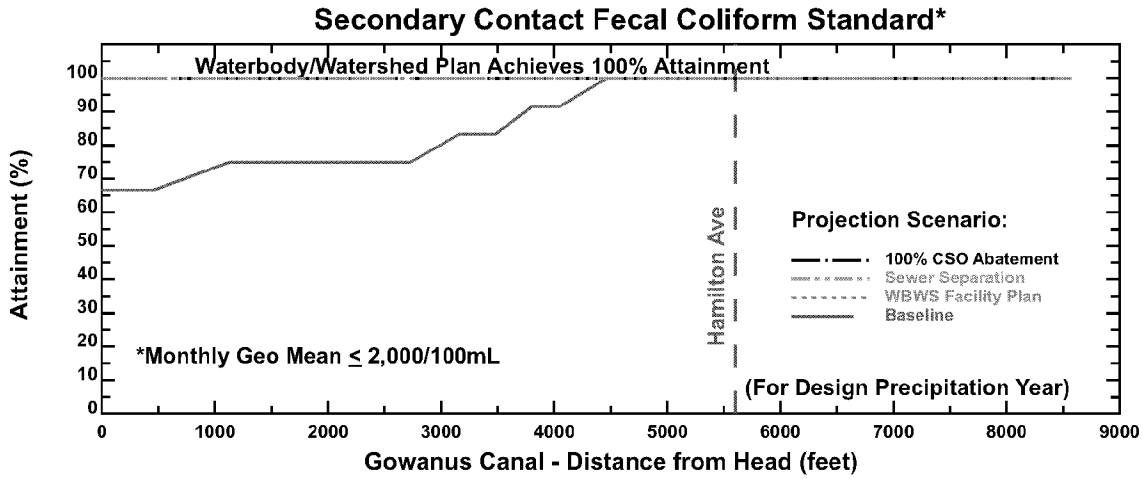

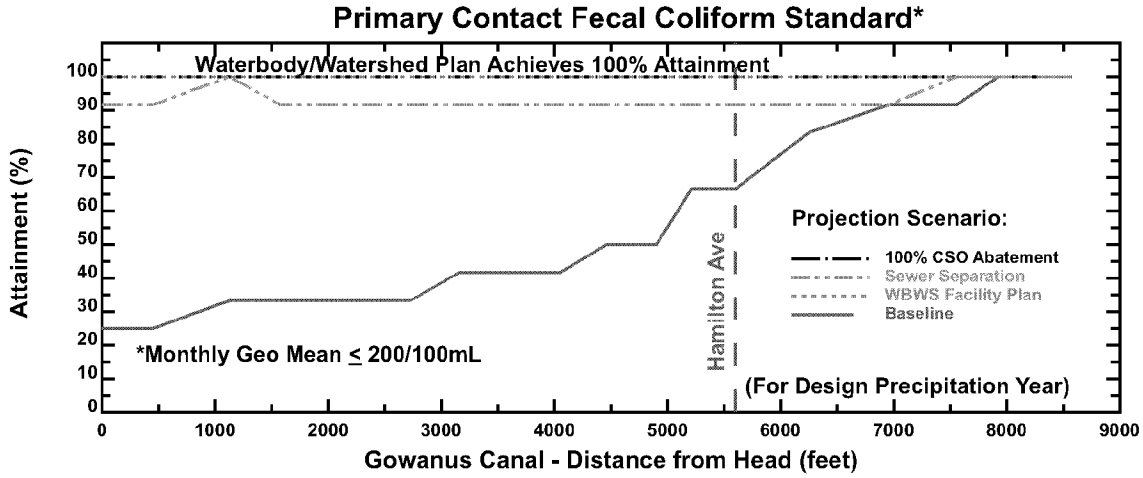

New York City
Department of Environmental Protection

Gowanus Canal Waterbody/Watershed Facility Plan

Projected Attainment of Fecal Coliform Standards for Evaluated Alternatives

FIGURE D-4

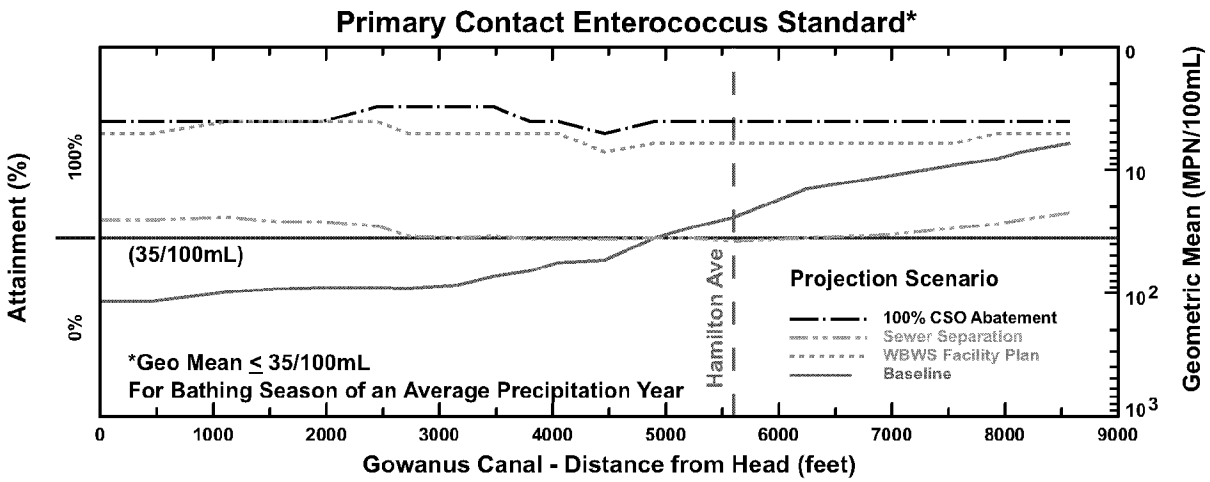

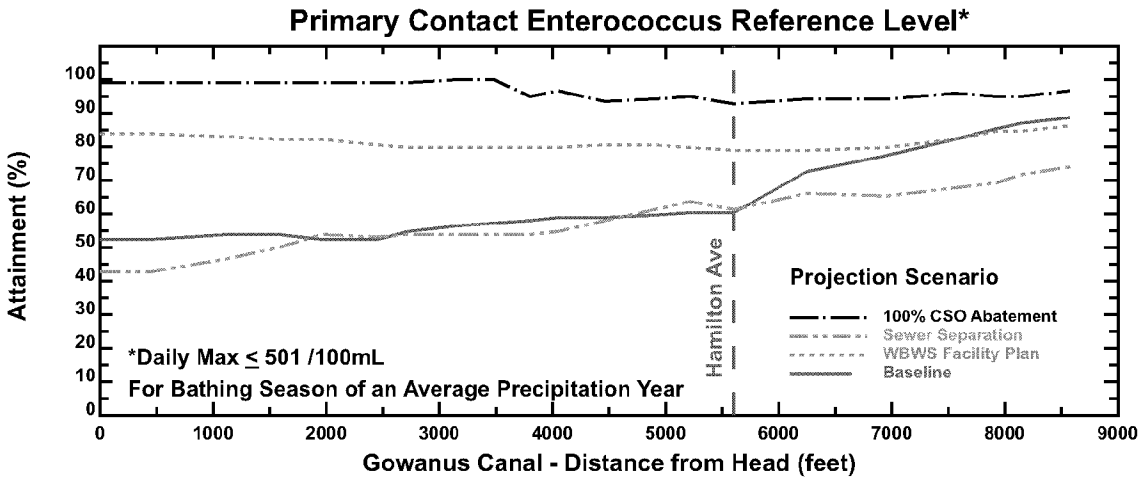

New York City
Department of Environmental Protection

Projected Attainment of Enterococci Criteria during Bathing Season (May 15- September 15) for Evaluated Alternatives

Gowanus Canal Waterbody/Watershed Facility Plan

FIGURE D-5

APPENDIX E

MAPS OF PROJECTED DISSOLVED OXYGEN RESULTS

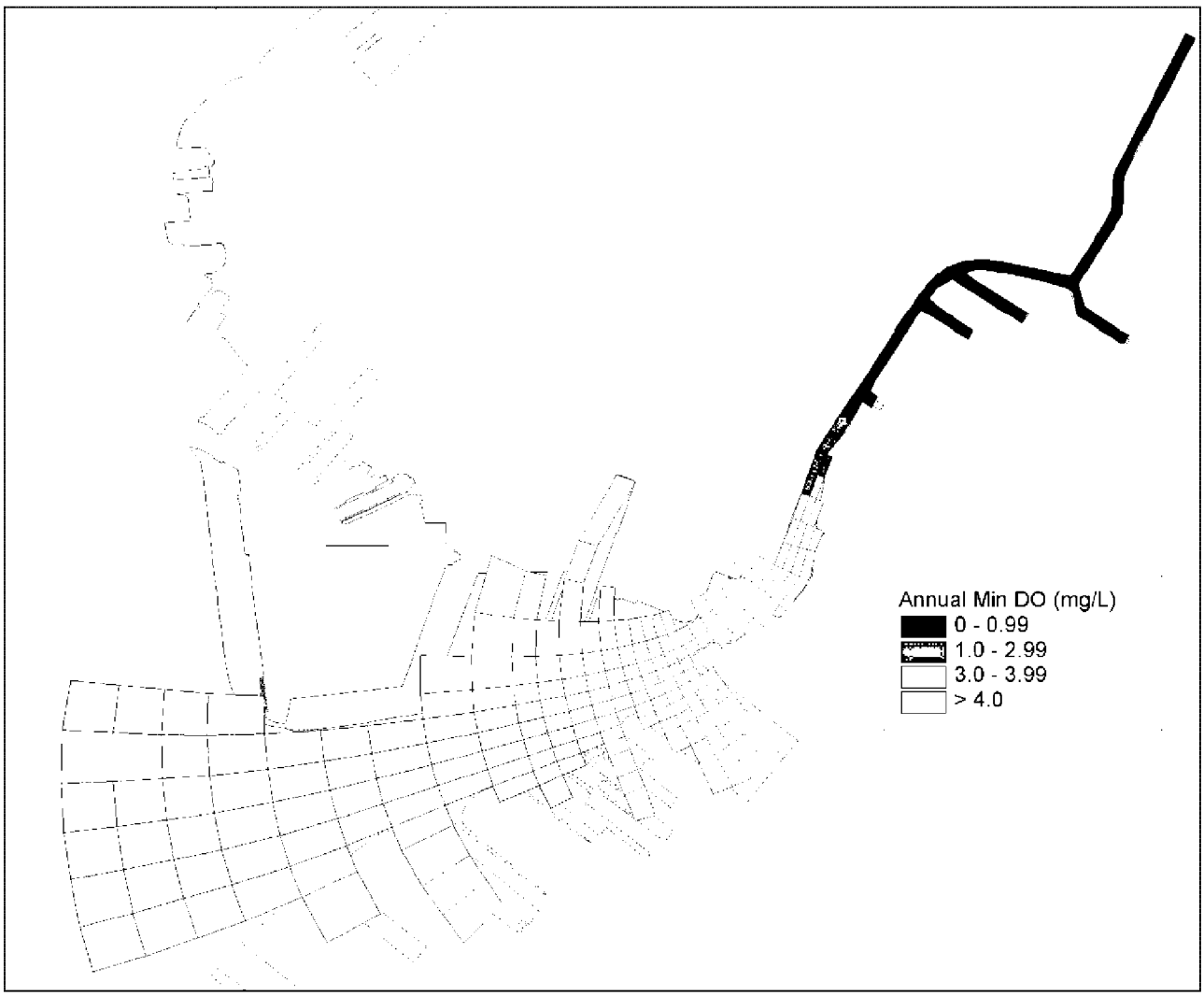

Mapping of Projected Annual Minimum Hourly Dissolved Oxygen Baseline Condition

New York City
Department of Environmental Protection

Gowanus Canal Waterbody/Watershed Facility Plan

APPENDIX E-1

Mapping of Projected Attainment of 3 mg/L Dissolved Oxygen Baseline Condition

New York City
Department of Environmental Protection

Gowanus Canal Waterbody/Watershed Facility Plan

APPENDIX E-2

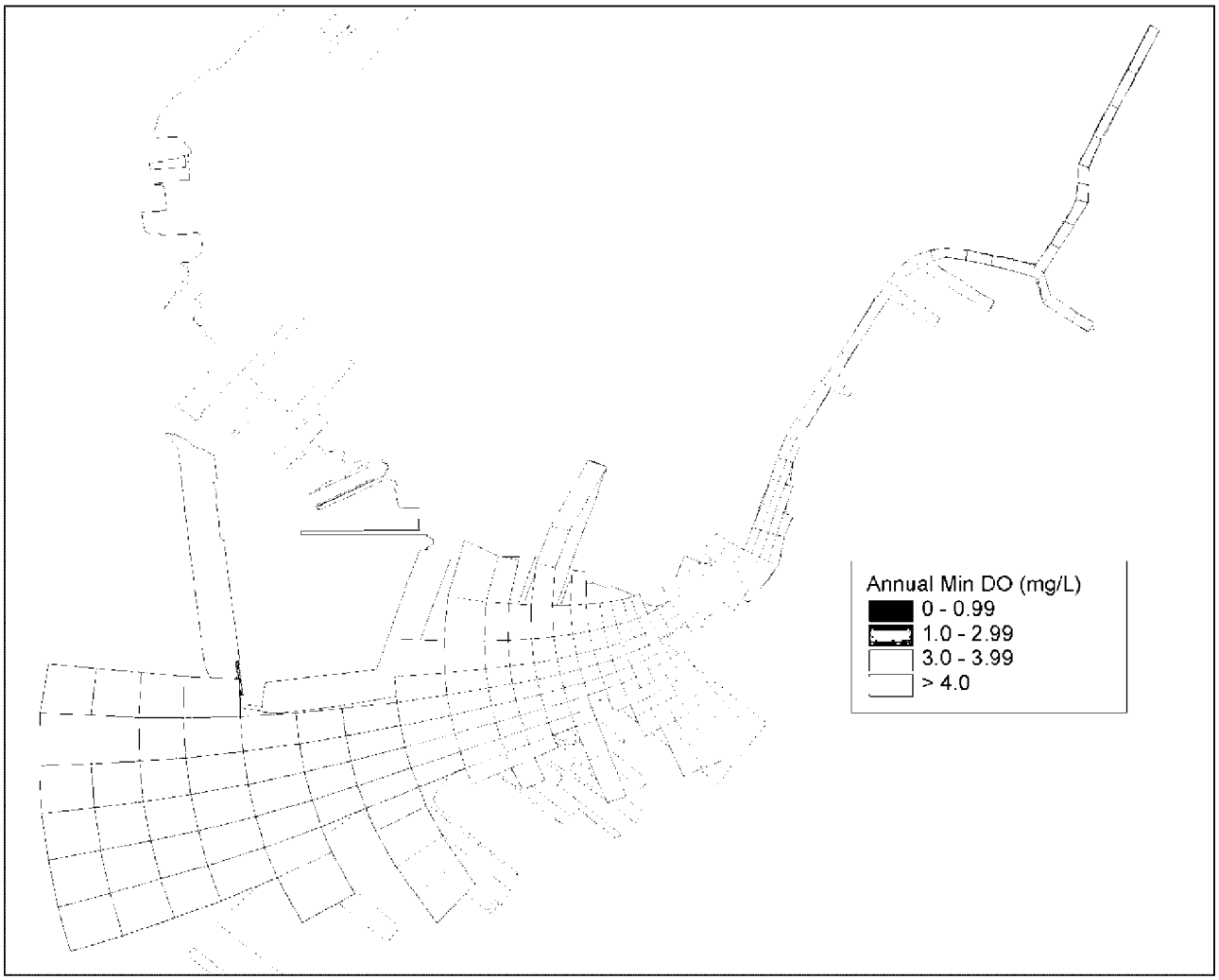

Mapping of Projected Annual Minimum Hourly Dissolved Oxygen Waterbody/Watershed Plan

New York City
Department of Environmental Protection

Gowanus Canal Waterbody/Watershed Facility Plan

APPENDIX E-3

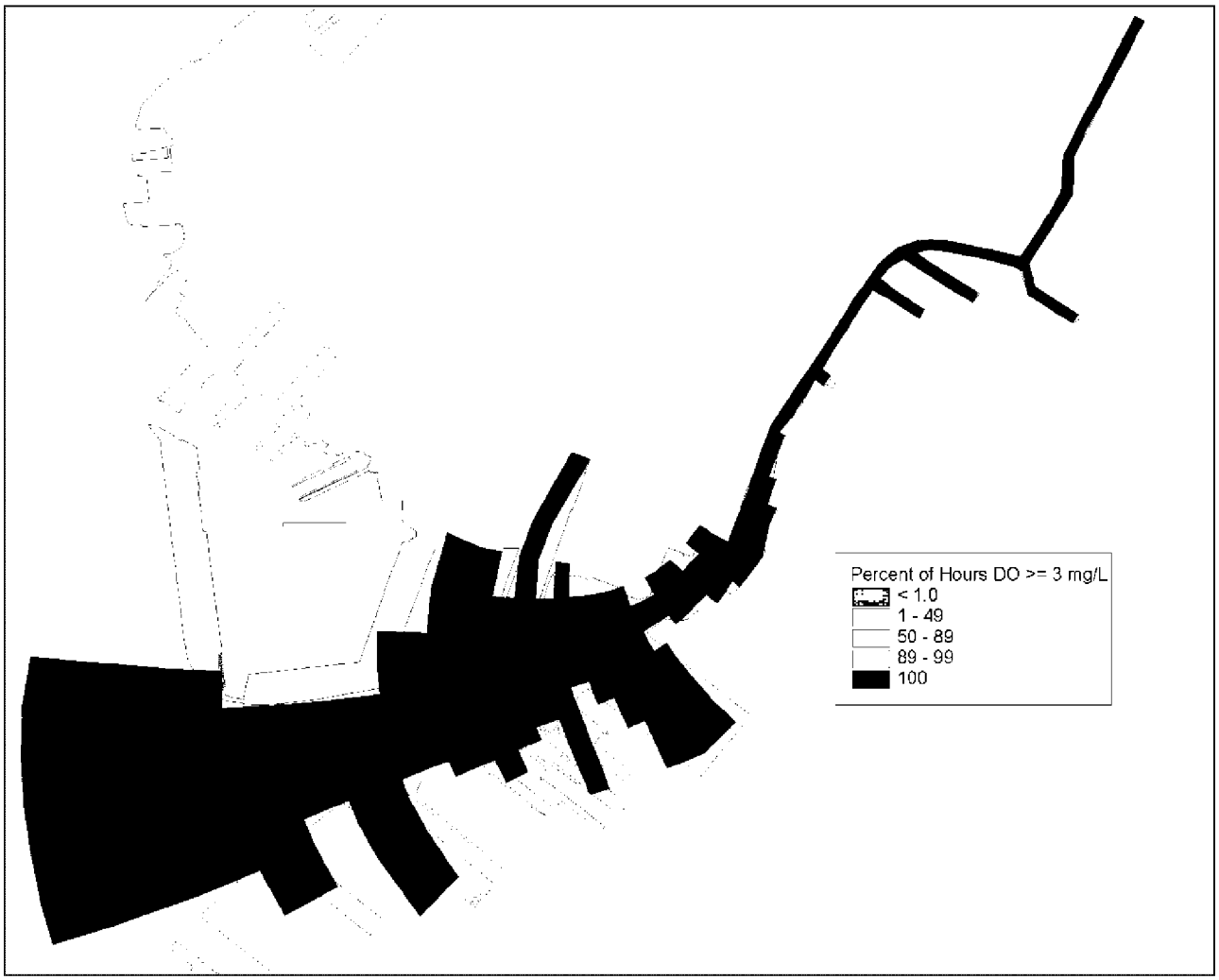

Mapping of Projected Attainment of 3 mg/L Dissolved Oxygen Waterbody/Watershed Plan

New York City
Department of Environmental Protection

Gowanus Canal Waterbody/Watershed Facility Plan

APPENDIX E-4

APPENDIX F

PRELIMINARY OPERATIONAL PLANS

Draft

Suggested Operations and Maintenance Activities for the Gowanus Canal Flushing Tunnel Pumping System and the Gowanus Wastewater Pumping Station

Background

The Gowanus Canal Flushing Tunnel and the Gowanus Wastewater Pumping Station are two facilities that operate within the Red Hook Wastewater Pollution Control Plant (WPCP) drainage area. The upgrade and operation of these facilities are important elements of the Gowanus Canal Waterbody/Watershed Facility Plan and the ongoing efforts to improve water quality in Gowanus Canal. The modernization of the Flushing Tunnel was intended to reliably enhance circulation through Gowanus Canal. The reconstruction of the Gowanus Wastewater Pumping Station was intended to increase the capacity of the station, restore routing of pumped flow to the force main (thereby removing pumped flow from the Bond Lorraine Sewer), and to provide floatables screening to CSO discharge from the pump station.

Operations and Maintenance Requirements

The Gowanus Flushing Tunnel system will be operated to reliably enhance circulation through Gowanus Canal. This will be accomplished through maximizing, to the extent possible, the flows pumped to Gowanus Canal from Buttermilk Channel with the Flushing Tunnel pumping system. The system is designed to pump an average of about 215 MGD, with about 252 MGD possible at high tide and about 175 MGD at low tide. The Flushing Tunnel Pumping System will operate continuously, controlled by variable frequency drives that will adjust the flow rate according to the available submergence at the pumps. The pumps will be coated for corrosion resistance and furnished with replaceable cathodic protection systems for corrosion protection

The Gowanus Wastewater Pumping Station will be operated to maximize the flows pumped to the force main, thereby minimizing, to the extent possible, the discharge of CSO to Gowanus Canal during wet weather. The upgraded capacity of the wastewater pumping system is 30 MGD; excess flow up to approximately 200 MGD will pass through the horizontal CSO screening system prior to discharge to the Canal. Should this overflow rate exceed 200 MGD, a portion of the flow will bypass the screens to discharge (unscreened) to the Canal; however, floatables retained on the CSO screens will be retained during such bypass. Under future conditions projected for year 2045 population estimates, and considering the pending improvements to the pump station and force main, a total of about 47 CSO discharges per year are expected from the pump station, given the rainfall record from JFK airport in 1988 (typical annual rainfall).

NYC_00007467
03082010_Gowanus_DEP_Prod
DEP_E_PMP_00006264

The Flushing Tunnel pumping facilities and the Gowanus Wastewater Pumping Station are located on the same site, and provide a base for the Operations & Maintenance Staff of 20 individuals. This staff is to be composed of Supervisors, Sewage Treatment Workers, Stationary Engineers-Electrical, Electricians, Machinists, and Instrumentation Workers.

In addition to the site specific maintenance tasks for the pumping facilities detailed in the accompanying table, the staff is also utilized to provide operations and maintenance support for multiple pumping stations and collections system facilities in the surrounding area.

The staff will be primarily responsible for the operation and maintenance of the two pumping facilities. Examples of the normal routine duties involved at the site include:

- Horizontal Bar Rack Screen Maintenance: This screening system is designed to keep floatable materials in the flow stream directed toward the pumping station. It is not designed to remove floatables into bins, etc. that need to be emptied during or after the wet weather event. During operation, operator oversight and immediate attention to relieve any obstruction that could cause an overload of the raking mechanism is *not* required because such an incident would not interfere with the wastewater flow to the pumping station. However, periodic inspection of the screen will ensure optimal floatables removal. Maintenance requirements of the system involve washing down the horizontal screen after every CSO event (during dry weather conditions). All maintenance may be carried out from the top of the screen with the guide rods, combs, and drive unit being easily removed for replacement/inspection. Other maintenance requirements include checking/replacing the hydraulic fluid within the hydraulic pump, which may be performed carried out at the pump's location within the control kiosk. These oil changes/checks should be carried out on an annual basis.

- Flow Diversion Chamber with Tipping Bucket: After each CSO event has ended, operating personnel will inspect and clean the screens from the grade level through the access hatch in the concrete roof slab. Following this inspection and cleaning process, operating personnel will activate the tipping bucket system in the Flow Diversion Chamber to flush accumulated solids from the bottom of the chamber into the sump containing the duplex solids handling pumps. The bucket will be filled manually with city water from an adjacent non-freeze hydrant and will automatically tip as its center of gravity shifts. The resulting discharge of clean water down the contoured wall of the chamber will create a flushing wave terminating in the sump at the opposite end of the chamber. All flushing water accumulated in the sump will subsequently be discharged back into the pumping station influent channel by the duplex solids handling pumps, which will be operated via an ultrasonic level control system. Depending on frequency of wet weather events during the spring and fall storm periods, the chamber may need to be inspected, pumped down and cleaned on a more frequent basis.

NYC_00007468
03082010_Gowanus_DEP_Prod
DEP E PMP 00006265

- Pumps and Grinders: These mechanical devices will experience wear and fouling due to the materials within the sanitary flow. Removal, cleaning, repair and replacement activities will need to be performed on a timely basis to prevent back-ups in the sewer and potential overflow into the Canal.

- Building and Grounds maintenance.

Maintenance/Replacement Parts

Due to the importance of the facilities at the Gowanus site, specific equipment parts, replacements, and spare parts should be held on site, to keep the system outages at a minimum. These items include but are not limited to the following:

- One complete motor and pump combination for the Flushing Tunnel.
- One complete motor and pump combination for the Wastewater Pumping Station.
- One new motor each for the pumps at both locations.
- 4 sets of packing or seal replacements for each set of pumps.
- Several replacement probes or sensors for the instrumentation.
- Several replacement SCADA components to maintain redundancy.
- Standby SCADA Computer system.
- 2 spare sets of motor control starter components.

Confined space entries will also be required, for the inspection and servicing of system components located within the combined sewer system. These activities will require a team of at least 3 individuals, retrieval equipment, atmospheric monitors, forced draft blowers, and two-way communication equipment.

Ref. Dvirka & Bartilucci, "Facility Plan – Gowanus Facilities Upgrade." April 2004.

NYC_00007469
03082010_Gowanus_DEP_Prod
DEP E PMP 00006266

Annual Manpower Estimate

			Annual Manpower Estimate (hrs/year)				
Item	Task	Frequency	STW	SEE	Electrician	Machinist	Instrument Tech
CSO Screening System							
Screens	Inspect & Operate	Weekly	104				
Screens	CM-Hose down	Monthly	480				
Screens	Corrective maintenance	Weekly				26	
Hoses, combs, etc.	Inspection and repair	Semiannual	16				
Screens/Tipping Bucket	Corrective maintenance	Weekly	104				
Screen Controls	Preventive maintenance	Semiannual		16	32		
Hydraulic System	Preventive maintenance	Semiannual	4				
Tipping Bucket	Lubrication	Semiannual	8				
Submersible Trash Pumps	Inspection and repair	Semiannual	8				
Submersible Trash Pumps	Corrective maintenance	Monthly	24				
Emergency Bypass Chamber	Clean after storm event	Season		48			
Flushing Tunnel Pumping Station							
Intake Baffles	Inspect & clean	Annual	24				
Rubber Check Valves	Inspect & clean	Annual	12				
Rubber Check Valves	Corrective maintenance	Annual	16				
Mech. Climber Screens	Preventive maintenance	Weekly	104				
Mech. Climber Screens	Inspection and repair	Annual	32				
Mech. Climber Screens	Cleaning	Weekly	104				
Mech. Climber Screens	Corrective maintenance	Weekly				104	
Wiper Blades	Replace Blades	Annual	24				
Belt Conveyor	Inspect & clean	Weekly	108				
Belt Conveyor	Lubrication	Quarterly	4				
Chamber	Cleaning	Weekly	52				
Flushing Pumps	Inspect	Annual	32				
Flushing Pumps	Replace Pumps	Annual	24				
Pump & Level Controls	Corrective maintenance	Weekly		108			
Wastewater Pumping Station							
Main Sewage Pumps	Remove and inspect	Annual	160				
Wet Well	Inspect and clean	Annual	72				
Sluice Gate	Inspect and lubricate	Annual	2				
Hydraulic Actuators	Inspect	Quarterly	96				
Grinders	Preventive maintenance	Weekly	108				
Grinders	Inspection and repair	Annual	64				
Grinders	Cleaning	Weekly	108				
Grinders	Corrective maintenance	Bi-weekly	416				
Belt Conveyor	Inspect & Clean	Weekly	108				
Belt Conveyor	Lubrication	Annual	2				
Motorized Hoist	Inspection	Semiannual		4			
Tide Gate	Inspection	Monthly	48				
Air Release Valve	Preventive maintenance	Quarterly	24				
Flow Meter	Calibration	Quarterly					32
Flow Meter	Corrective maintenance						52
Generator	Test/Run	Monthly		48			
Boiler	Inspection and service	Semiannual	32	16			
Support Service - Electrical							
CSO Screen Controls	Electrical preventive maintenance	Semiannual			96		
CSO Screen Controls	Corrective maintenance	Weekly			70		
Flushing Tunnel Pump Controls	Electrical preventive maintenance	Semiannual			96		
Flushing Tunnel Pump Controls	Corrective maintenance	Weekly			70		
Hydraulic Discharge Valves	Electrical preventive maintenance	Semiannual			64		
Hydraulic Discharge Valves	Corrective maintenance	Weekly			69		
Mechanical Climber Screens-Drive Motors	Electrical preventive maintenance	Semiannual			48		
Mechanical Climber Screens-Drive Motors	Corrective maintenance	Weekly			69		
Sub. Trash Pumps Controls	Electrical preventive maintenance	Semiannual			16		
Sub. Trash Pumps Controls	Corrective maintenance	Weekly			69		
Conveyor Belt Controls	Electrical preventive maintenance	Semiannual			16		
Conveyor Belt Controls	Corrective maintenance	Weekly			69		
		Totals:	**2,524**	**240**	**784**	**130**	**84**

STW = Sewage Treatment Worker
SEE = Stationary Engineer - Electrical

Table taken from Table 9-1, Dvirka and Bartilucci Consulting Engineers document entitled Facility Plan Gowanus Facilities Upgrade - Final Draft, April 2004

Draft

Suggested Operations and Maintenance Activities for the Floatables/Solids Trap Chamber of Combined Sewer Overflow OH-007

Background

The combined sewage overflow (CSO) outfall OH-007, located in Brooklyn at the northern terminus of 2nd Avenue, discharges from the Owls Head Wastewater Pollution Control Plant (WPCP) drainage area to Gowanus Canal. Between the tide gate and the outfall is a floatables/solids trap chamber measuring roughly 35 feet wide by 70 feet long. This chamber, which features a baffle/weir combination, was designed to help prevent floatables and settleable solids from discharging from this location to Gowanus Canal. A programmatic approach to inspecting and cleaning the trap chamber has been developed as part of the Gowanus Canal Waterbody/Watershed Facility Plan to minimize discharges of floatables and solids to the Canal.

Unit Description

This facility is an underground rectangular concrete chamber measuring approximately 70 feet long, 35 feet wide, and 8 feet high. The chamber is equipped with a static baffle/weir device that acts as a control mechanism to retain floatables and settleable solids. The chamber is located downstream of the 2nd Avenue Pumping Station diversion chamber and a tide gate. Discharge from the chamber is to Gowanus Canal via CSO outfall OH-007.

Access into the chamber is through six (6) manholes spaced evenly about the chamber. There is no mechanical or electrically operated equipment associated with this chamber.

Unit Operation

During wet weather, combined sewage exceeding the capacity of the 2nd Avenue Pump Station overtops a one-foot weir in an upstream diversion chamber, passes through tide gates, and enters the trap chamber. Inside the chamber, heavier solids settle to the bottom while floatables rise to the surface. These materials are retained in the chamber and are prevented from discharging due to the weir/baffle device. Over time, the materials accumulate in the chamber.

In the past, the chamber was not regularly cleaned and has lost effectiveness due to the buildup of floatables and settleable solid materials. As part of the Gowanus Canal Waterbody/Watershed Facility Plan, the NYCDEP has identified a regular inspection program with cleaning as necessary to maintain the functionality of the trap chamber to control discharges of floatables and settleable solids from OH-007.

NYC_00007471
03082010_Gowanus_DEP_Prod
DEP E PMP 00006268

Recommended Operations and Maintenance Activities

Because the rate of accumulation of materials within the trap chamber is not known, and due to the number of storm related discharges, it is recommended that a program of frequent inspections be followed initially until the accumulation rate is defined and an appropriate inspection/cleaning program can be established. The initial recommended program is as follows:

- Inspection: Non-entry, visual inspections of the trap chamber interior will be performed on a monthly basis. These inspections will involve examining the interior water surface for floatables, and probing the chamber bottom with a long pole to determine the amount of accumulated settleable materials present. The chamber should also be inspected immediately following a severe storm event such as a 10-year storm or hurricane.

- Cleaning: Cleanings of the trap chamber will be performed based on the results of the monthly inspections. For example, if the inspections show that material accumulation rates begin to decrease, this could indicate that the optimum retention has been reached and materials are beginning to wash through the chamber, and hence cleaning should be performed to maintain optimal removal performance. Records of the quantity of materials removed during cleaning will be retained and analyzed. This information will be provided to the NYSDEC as part of the post-construction monitoring program. Cleanings may involve dewatering and the utilization of Confined Space Entry Procedures.

- Periodic inspections for structural defects of the trap chamber baffle and weir will be performed by a qualified Engineer. Visual inspections of the baffle and weir will be recorded during entry to the chamber, such as during cleaning.

Once the accumulation rates have been sufficiently characterized, and again in the future as deemed appropriate or necessary to respond to seasonal or other long-term changes, the inspection and/or cleaning frequency can be modified with the preparation of revisions to the procedures and schedules for inspections and cleaning. These written procedures and schedules will then form the Operational Plan for the facility.

- Records detailing the routine cleanings and amount of debris recovered should be prepared, completed and held to develop historical trends.

- The frequency of the inspections and/or cleanings may be increased or decreased depending on experience, seasonal variations in storm flow/snow melt, and quantity of debris recovered during those seasonal variations.

03082010_Gowanus_DEP_Prod

NYC_00007472
DEP_E_PMP_00006269

APPENDIX G

STAKEHOLDER MEETING MINUTES FOR JULY 25, 2006

*Note: this version of the minutes was posted for stakeholder review on August 4, 2006

Long Term Control Plan
Gowanus Canal Stakeholder Team
July 25, 2006

The Gowanus Canal Meeting for the Long Term Control Plan was held at the community room of Mary Star of the Sea at 41 Hoyt Street. Mark Klein of DEP opened the meeting. Chris Villari of DEP defined Combined Sewer Outfalls (CSOs) and located New York's CSOs. Stephen Whitehouse, DEP's consultant for public participation from Starr Whitehouse, described the relationship between past and current work, stating that the Gowanus Waterbody/Watershed Facility Plan emerged from the Use and Standards Attainment project (USA). The USA project was carried out with input from a stakeholder group, many of whom were present. DEC issued a consent order in 2004, at which time the work carried out in the USA project was integrated into the Long Term Control Plan (LTCP). The LTCP project is on schedule to submit Waterbody/Watershed plans to NYS Department of Environmental Conservation (DEC) in June 2007. The review by DEC will result in the formulation of a Long Term Control Plan, for which DEC may schedule and conduct a public hearing.

Tom Newman, consultant engineer from HydroQual, described the waterbody, classified as SD, which supports fish survival and has no associated criteria for contact recreation. Tom noted that the drainage area is characterized by impervious surfaces. He located the CSO outfalls, pointing out the largest, at the head of the canal at the Gowanus Pump Station, and at OH-007 near the 4th Street turning basin. These two outfalls deliver roughly 85% of the annual CSO volume into the canal.

Tom noted that engineers have been working to improve the water quality of the canal for over a century. One such project was the flushing tunnel. Designed in the 19th century to bring water from the Buttermilk Channel, the flushing tunnel was completed in 1911 and operated until the mid 1960s. With the 1999 rehabilitation of the tunnel, approximately 96 percent of measured dissolved oxygen (DO) concentrations attain the applicable water quality standard—up from 35 percent prior to the rehabilitation of the tunnel. A stakeholder asked whether the introduced water is contaminated. Tom answered that the water is drawn from Buttermilk Channel and hence water quality is on par with that in the Harbor.

Tom explained that several CSO-related problems persist, including sediment exposed at low tide creating odor problems, visible floatables, pathogens, and low DO when the flushing tunnel is not operational. He presented several basic engineering alternatives to address these issues, including modernizing the flushing tunnel, increasing pump station capacities, constructing CSO-storage facilities, instream alternatives (such as dredging), and sewer-system adjustments.

NYC_00007474
03082010_Gowanus_DEP_Prod
DEP_E_PMP_00006271

Tom stated that the Gowanus Facilities Upgrade project, which is now in the pre-construction phases, will include some of the possible alternatives. This project involves two major elements: the modernization of the flushing tunnel and the reconstruction of the Gowanus Wastewater Pump Station. The modernization of the flushing tunnel will increase capacity and improve operations to reduce down time. Increasing capacity will involve removing a tunnel constriction at Columbia Street. A stakeholder asked about construction. Tom said that street disruption would be localized.

The second element of the Gowanus Facilities Upgrade project involves reconstruction of the Gowanus Pump Station to increase capacity and rehabilitate the force main leading to the Columbia Street Interceptor. The 50% increase in pumping capacity will reduce volume and frequency of CSO events from the head of the canal; it will also provide relief to the Bond Lorraine Sewer, thereby reducing CSO discharges along the west side of the canal. In Gowanus Pump Station overflow will be equipped with mechanized bar screens to catch floatables. Several stakeholders asked where the captured material would be treated and with what frequency. Tom explained that material would be kept in the flow to be treated at the Red Hook WPCP.

Tom then discussed other additional control alternatives that were considered. Expansion of other pump stations was considered but was found to be ineffective. Deployment of a skimmer vessel to remove waterbody floatables was considered and found to be a potentially effective way to address floatables issues. A program to inspect and clean an existing floatables and solids trap at CSO OH-007 was also found to be a potentially effective alternative. Tom also identified the CSO sediment mound at the head of the canal as an aesthetics issue that creates odor problems, and confirmed that this is the only exposed CSO sediment mound in the greater Gowanus Canal attributable to CSOs. Tom presented a plan to dredge the head of the canal to eliminate the exposed CSO sediments. He noted that dredging is a new feature of the facility plan, not previously in the USA stakeholder process. A stakeholder asked how the team would prevent the mound from reforming. Tom answered that other measures to be adopted (such as reduction in CSO discharges) may decrease the rate of sedimentation, and that monitoring would track whether the mounds form again in the future. A stakeholder expressed concern over the impact of dredging. Stephen responded that dredging work requires a detailed permitting process, involving public participation, to address these issues.

Tom presented alternatives that would eliminate up to 100 percent of the annual CSO volume, a required analysis for a Long Term Control Plan. Tom stated that the team considered CSO-storage tanks and underground CSO-storage tunnels, and found the latter to be favorable due to siting issues. An underground storage tunnel running under the canal would be created by boring machines that do not disrupt the surface. Underground storage tunnels have been used for CSO control in other American cities.

NYC_00007475
03082010_Gowanus_DEP_Prod
DEP_E_PMP_00006272

Tom showed the cost-benefit analysis of various control alternatives. This analysis showed that beyond a certain level of control, little additional benefit would result relative to the additional cost. Based on this analysis, the Waterbody/Watershed Facility Plan was defined as the following combination of control elements: reconstruction of the Gowanus Pump Station; modernization of the flushing tunnel; floatables controls at major outfalls; periodic waterbody skimming for floatables; and dredging to remove exposed CSO sediments. Water quality modeling analyses showed that, with these improvements, the Gowanus Canal water quality would meet the applicable Class SD standard of 3mg/L of DO 100% of the time and the higher Class I standard of 4mg/L of DO 93% of the time. Tom also indicated that these improvements are also expected to significantly reduce floatables. In addition, while bacteria standards do not apply in the canal as a class SD waterbody, the plan should yield substantial reductions in pathogens and is expected to meet secondary contact standards. One stakeholder stated that a measure describing the water quality on most days, rather than the number of times a particular level is reached, is more relevant to residents. Tom replied that results were presented in the manner that water quality standards were expressed in the regulations, and indicated that in fact "typical" water quality would also improve. He showed a graphic of average dissolved oxygen to demonstrate this point.

Tom spoke about post-construction monitoring as a way to verify that the controls produce the desired improvements. One stakeholder noted that this provides an opportunity to interface with schools and science curriculum. Tom then presented the schedule of implementation of the Waterbody/Watershed Facility Plan elements. Most elements of the plan are scheduled to be completed in 2012. Dredging applications are scheduled to be submitted to the State in 2009; dredging will begin within 3 years of an approved permit.

Stakeholders were concerned with the impact of several development projects on population and water quality, and whether these projects were accounted for in the analyses. The team explained that the modeling analyses used the Department of City Planning's population projections to 2045, which do include development in a general way, though not specific projects. Stephen stated that the City has an interest in projecting high, avoiding costly capacity issues. A stakeholder requested the population projections for the study area. The team agreed to give the population projection numbers to the stakeholder team, by way of Community Board 6.

A stakeholder asked what the impact would be if the yearly rainfall was greater than the baseline data. Tom answered that prediction of CSO frequency is complex and that factors apart from rainfall volume, like the intensity of storms, are more important indicators. Another stakeholder asked for the ratio of sewage to rainwater in CSOs which Tom estimated very roughly to be 20% sanitary, 80% rainwater. Stephen clarified that, since the area was largely impermeable, the redevelopment of sites with new buildings will not take away permeable ground currently used for stormwater absorption. He noted that, since the main component in volume is storm water, increased population will not drastically increase

NYC_00007476
03082010_Gowanus_DEP_Prod
DEP_E_PMP_00006273

overall volume. One stakeholder added that the combination of increased frequency of large storms, due to global warming, and more sewage from more people could be problematic.

The floor was opened to questions:

> One stakeholder asked whether the work on the flushing tunnel will disrupt the operation of the system. Tom answered that a temporary system will be in place during construction that will provide the current flushing capacity, but that there will be an initial period during which the tunnel will not be operational. This period will be scheduled during the colder months to limit odors and other impacts.

> Another stakeholder asked about the timetable for environmental dredging. Stephen explained that the period until 2009 was necessary to prepare the dredging permit application, which involves planning and verifying the methods of construction and environmental issues associated with dredging. Chris Villari noted the close cooperation of DEP with the Army Corps of Engineers habitat restoration planning for the canal, and suggested that this shared planning would be helpful in permit review and approval.

> Another stakeholder expressed concern that the floatables skimming vessel would require bridge openings, adding to traffic problems in the area.

> A CB 6 Board member asked DEP to hold a meeting for CB 6. The District Manager of Board 6 clarified that the request would come directly from the Board to DEP.

> Another stakeholder asked how Best Management Practices (BMP) were integrated into the plan. Tom indicated that various BMPs were considered in the analysis, and that various BMPs are included in the plan. He clarified that the stakeholder was specifically speaking of "green roofs," and shared rough calculations showing that if every flat-roofed building in the drainage area had a green roof to retain up to 2 inches of rainfall, CSO would be reduced by about 32 MG per year. This volume, which represents an extreme upper limit theoretically possible with green roofs, compares to the 60 MG per year reduction in CSO that will be achieved by increasing the capacity of the Gowanus Pump Station by 10 MG per day. Stephen added that DEP is hoping to learn more about the quantifiable effects of BMPs in the Jamaica Bay Watershed Protection Plan. The Plan will analyze and assess technologies and evaluate potential sites that may be applicable to Jamaica Bay and other areas of the City.

> A stakeholder asked whether the modeling looked at other environmental issues, such petrochemicals recently discovered on a nearby site. Tom explained that the model examines water quality based on standards of DO, pathogens, and aesthetics. Chris Villari, of the DEP, added that work at that particular site showed that matter sinks and blends with older petrochemicals, from past industrial activities, on the bottom.

Stephen closed the meeting. He said that the presentation would be posted on the project website. Draft meeting notes will be available for comment on the website in 3-4 weeks.

NYC_00007477
03082010_Gowanus_DEP_Prod
DEP_E_PMP_00006274

APPENDIX H

FEBRUARY 12, 2008 PUBLIC PRESENTATION AND NYCDEP PUBLIC RESPONSIVENESS SUMMARY

CSO Long Term Control Plan Process

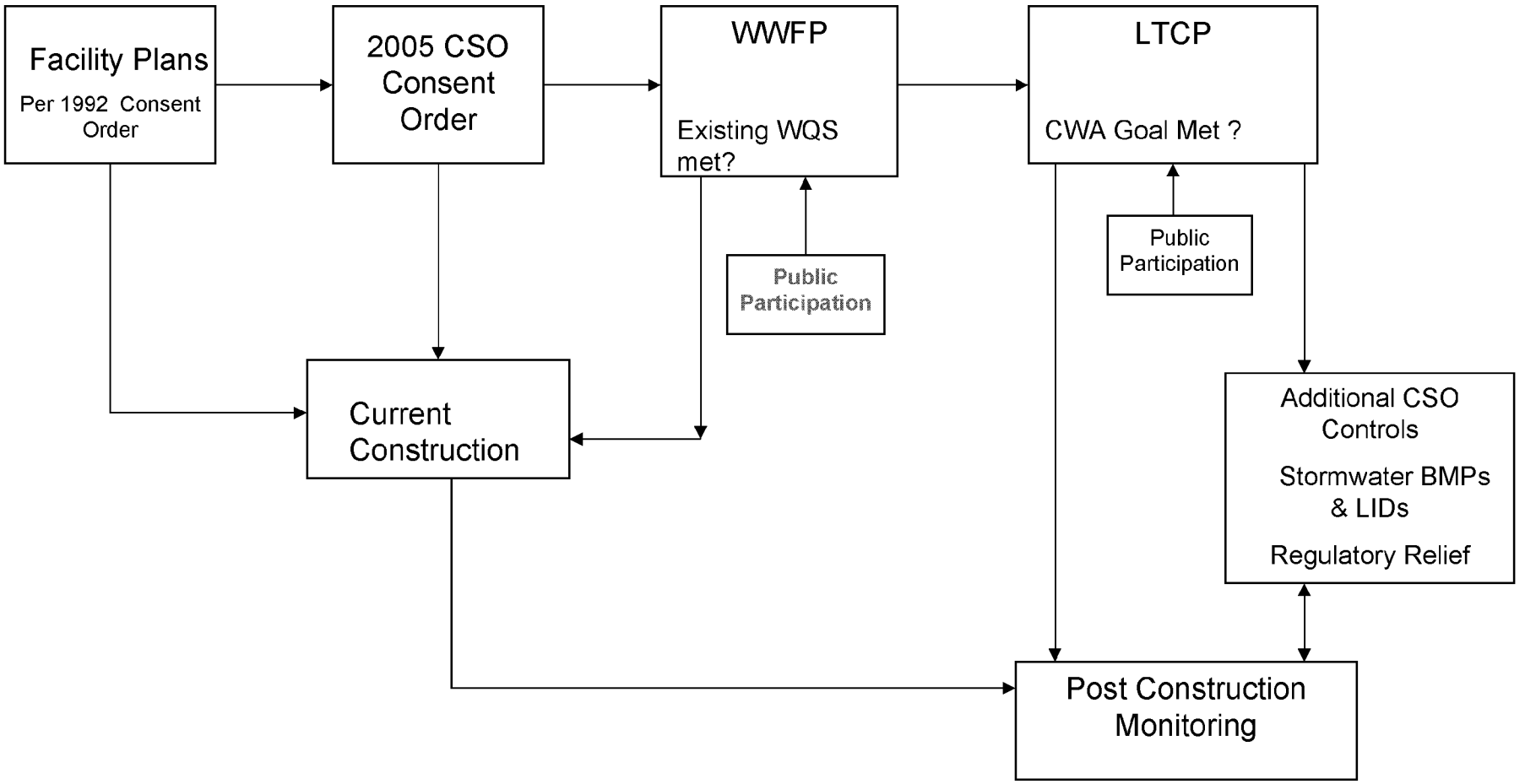

03082010_Gowanus_DEP_Prod

Waterbody/Watershed Facility Plan (WWFP) Current Document Review

- Identify and Evaluate
  - Cost effective CSO controls to meet or exceed current WQS
  - 100% CSO abatement
  - The highest reasonably attainable uses of the water body
  - Acts as a foundation for future long term control planning

- Public Participation
  - Draft Gowanus WWFP provided to the public after DEC's initial review
  - Public information meeting held by DEC/DEP – 2/12/08
  - 30 day public comment period closes 3/13/08 with published responsiveness summary to follow

NYC_00007480
DEP_E_PMP_00006277

03082010_Gowanus_DEP_Prod

Long Term Control Plan

- Evaluation of anticipated WQ (post-WWFP implementation) vs. CWA Goals - The "Gap"
- Identification of cost-effective alternatives and feasibility analysis of additional CSO abatement to meet CWA Goals
- Inclusion of Stormwater BMPs and LIDs
- Looking for
  - Incremental WQ improvements over time (20-30 years)
  - Ways to bridge the "Gap"
    - 9 Minimum Controls
    - Source Control – Stormwater BMPs & LIDs
    - Additional cost-effective CSO reduction
    - Variance – allows operation to verify effectiveness through post construction monitoring
    - Use Attainability Analysis (UAA)

NYC_00007481
DEP_E_PMP_00006278

03082010_Gowanus_DEP_Prod

Long Term Control Plan

- Public Participation
  - Draft Gowanus LTCP provided to the public after DEC's initial review
  - Public information meeting will be held by DEC/DEP
  - 30 day public comment period with responsiveness summary
- 5-Year review cycle to correspond with SPDES Renewal
- Gowanus LTCP due 6 months after DEC approval of WWFP – anticipated by end of 2008
- City-Wide LTCP – compilation of all 12 LTCPs – due 12/31/2017

NYC_00007482
DEP_E_PMP_00006279

03082010_Gowanus_DEP_Prod

Post Construction Monitoring

- Data to be used in re-evaluation of the LTCP every 5 years upon SPDES permit renewal
  - May identify additional CSO controls
  - Evaluation and implementation of BMPs & LIDs as appropriate
  - LTCPs are "living documents"

NYC_00007483
DEP_E_PMP_00006280

03082010_Gowanus_DEP_Prod

Gowanus Canal WWFP

- DEC and EPA support core components
- Implementation will be a major step in incremental WQ improvement
- Will likely allow DEC to upgrade the waterbody classification: SD to I
- Upgrade will support the designated uses of secondary contact and fish propagation
- DEC expects additional incremental improvements through the LTCP process

NYC_00007484
DEP_E_PMP_00006281

Long-Term Control Plan Project

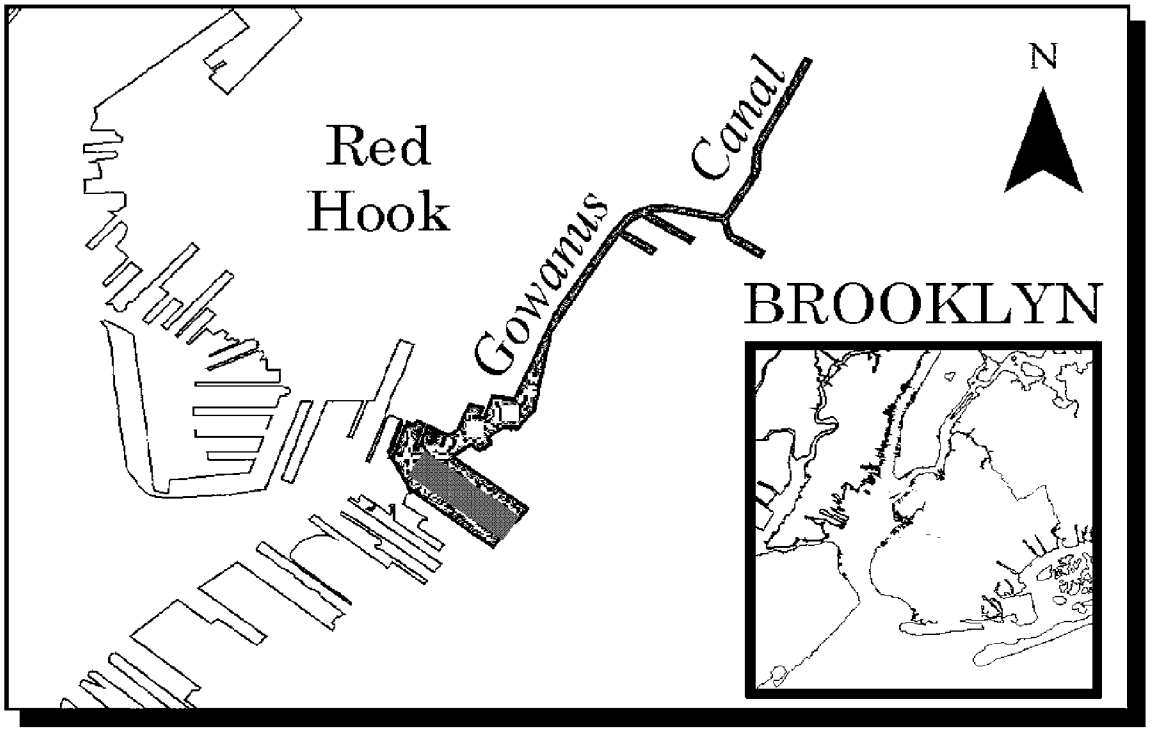

Gowanus Canal Waterbody Watershed Plan

03082010_Gowanus_DEP_Prod
NYC_00007485
DEP_E_PMP_00006282

City-Wide CSO LTCP Program

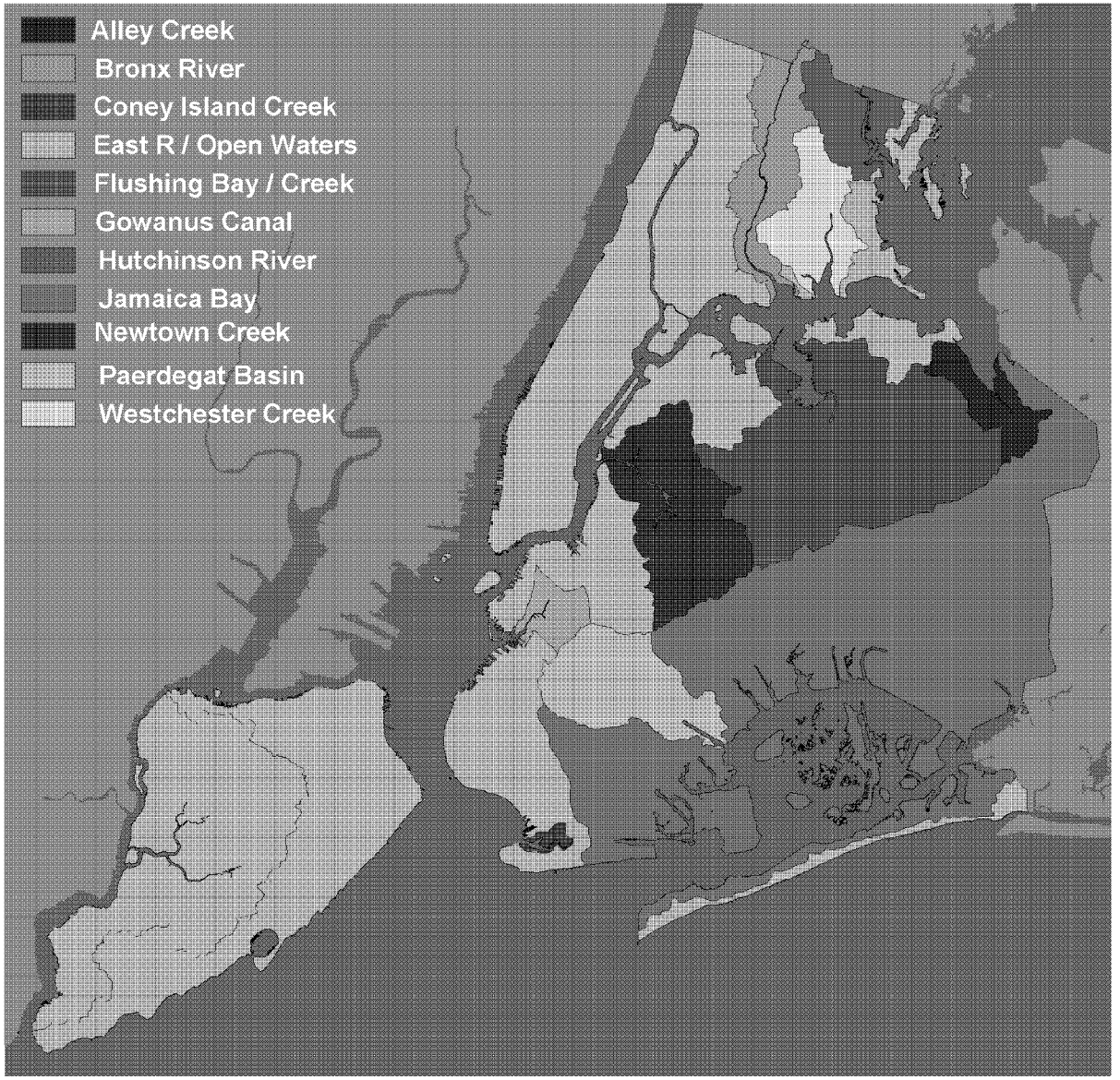

03082010_Gowanus_DEP_Prod
NYC_00007486
DEP_E_PMP_00006283

03082010_Gowanus_DEP_Prod

Gowanus Canal
Long-Term Control Planning

- Planning Area:
  - NYS delineates Canal as shown
- NYS Waterbody Classification: SD
  - Designated Use: Fish Survival
  - Contact Recreation is not supported
- NYS 303(d) List: Canal is Impaired
  - For Dissolved Oxygen/ DO Demand
  - Cause: "CSO/SW/Urban Runoff"
- Current Planning in Gowanus Canal
  - Product of several past/ongoing studies/projects
- CSO Consent Order:
  - Waterbody/Watershed Plan: submitted September 2007
  - Long Term Control Plan: pending DEC approval of WBWS plan

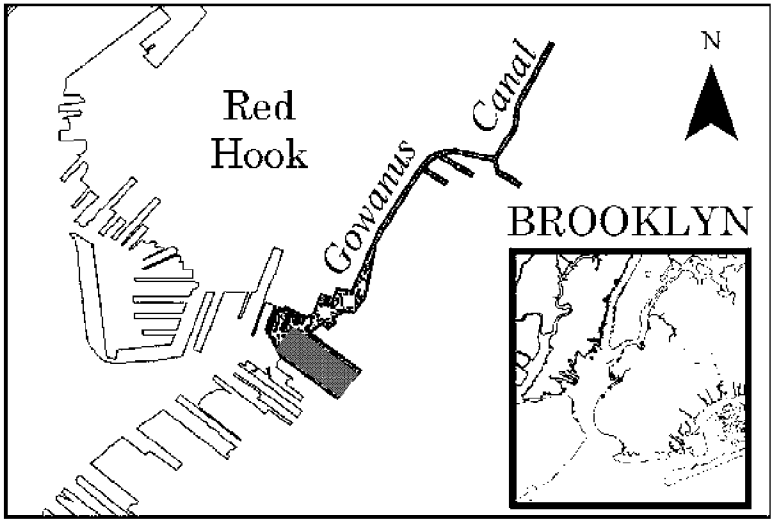

Gowanus Canal Waterbody Planning Area

DEP_E_PMP_00006284
NYC_00007487

03082010_Gowanus_DEP_Prod

Elements of Gowanus Facility Planning

- Waterbody and Watershed Characterizations
  - Inspections and flow monitoring of sewer system
  - Sampling of physical, chemical & biological parameters
- Mathematical Modeling
  - Watershed
  - Receiving Waters
- Use-Attainability Evaluations
  - Aquatic Life
  - Recreation
  - Aesthetics
- Engineering Evaluations
  - To achieve water-quality standards
  - Integrate past/ongoing planning
  - Identify additional alternatives

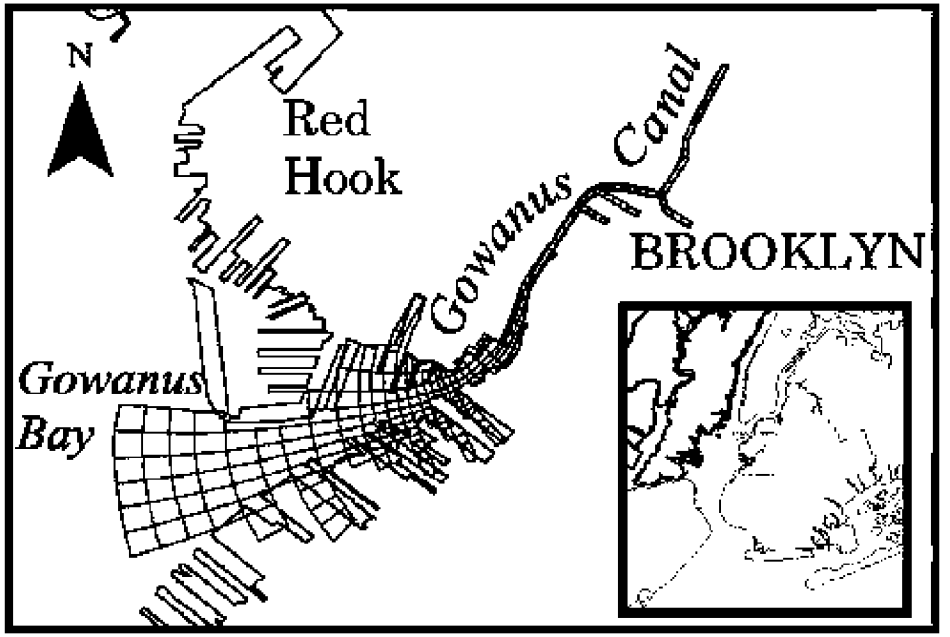

Gowanus Canal Receiving Water Model

DEP_E_PMP_00006285
NYC_00007488

03082010_Gowanus_DEP_Prod

What is a CSO?

Combined Sewer System

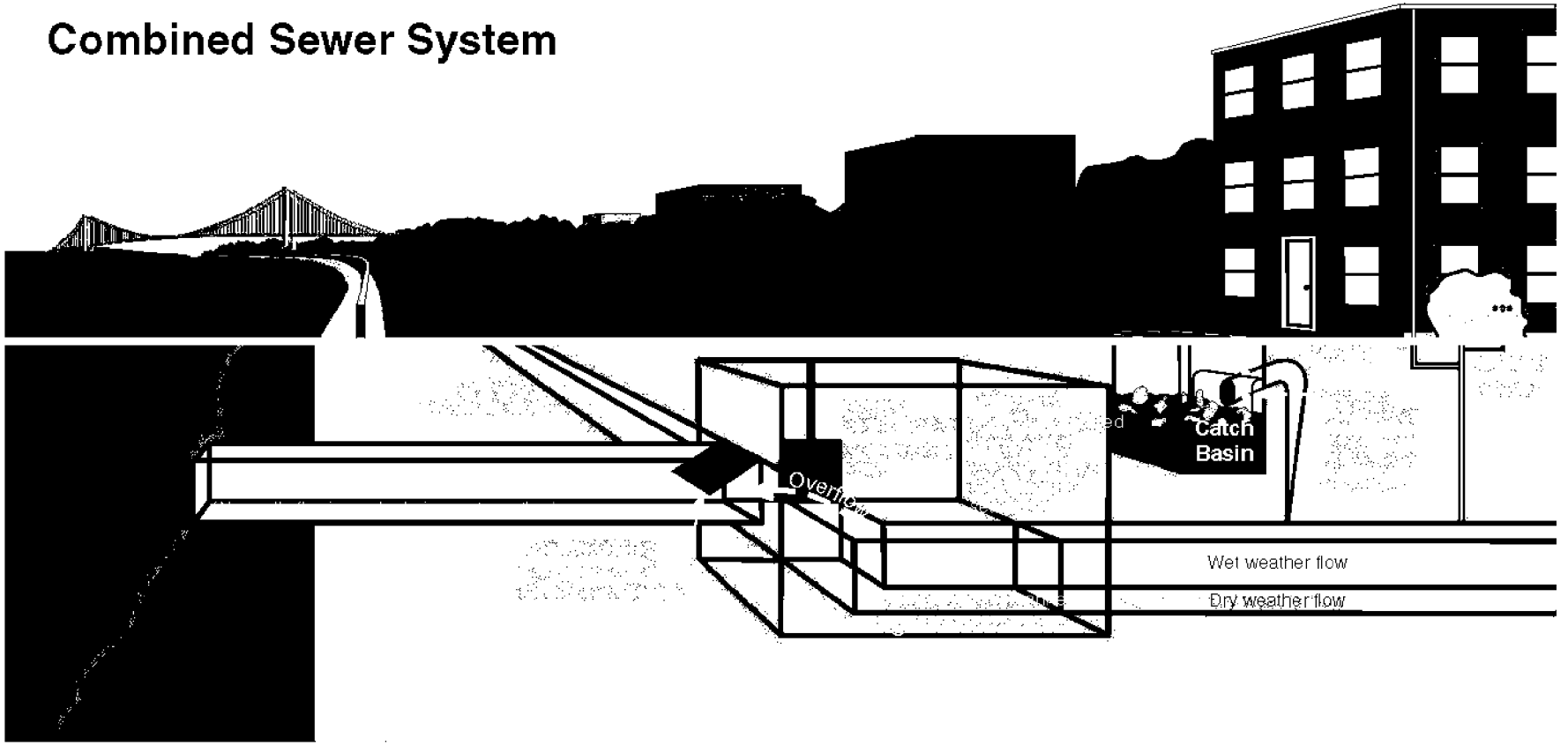

NYC_00007489
DEP_E_PMP_00006286

03082010_Gowanus_DEP_Prod

Waterbody/Watershed Characteristics

- Watershed Drainage Area
  - –Entirely urbanized sewer-shed
  - –No continuous fresh inputs
  - –1,759 Acres
    - 92% Combined (1,613 acres)
    - 8% Stormwater (146 acres)
- Combined Sewer System
  - –2 WPCP Service Areas
    - Red Hook WPCP
    - Owls Head WPCP
  - –Pump Stations
  - –11 CSO Outfalls
  - – 4 Storm Sewer Outfalls
- Annual Wet-Weather Discharge Volume:
  - - 300$^{+/-}$ MG (typical year)
    - CSO: ~70%
    - Stormwater: ~30%
- Currently SD Classification
  - –Fish Survival
  - –Water Quality Issues
    - Low DO w/o tunnel
    - Floatables and Grease
    - Exposed Nuisance Sediments

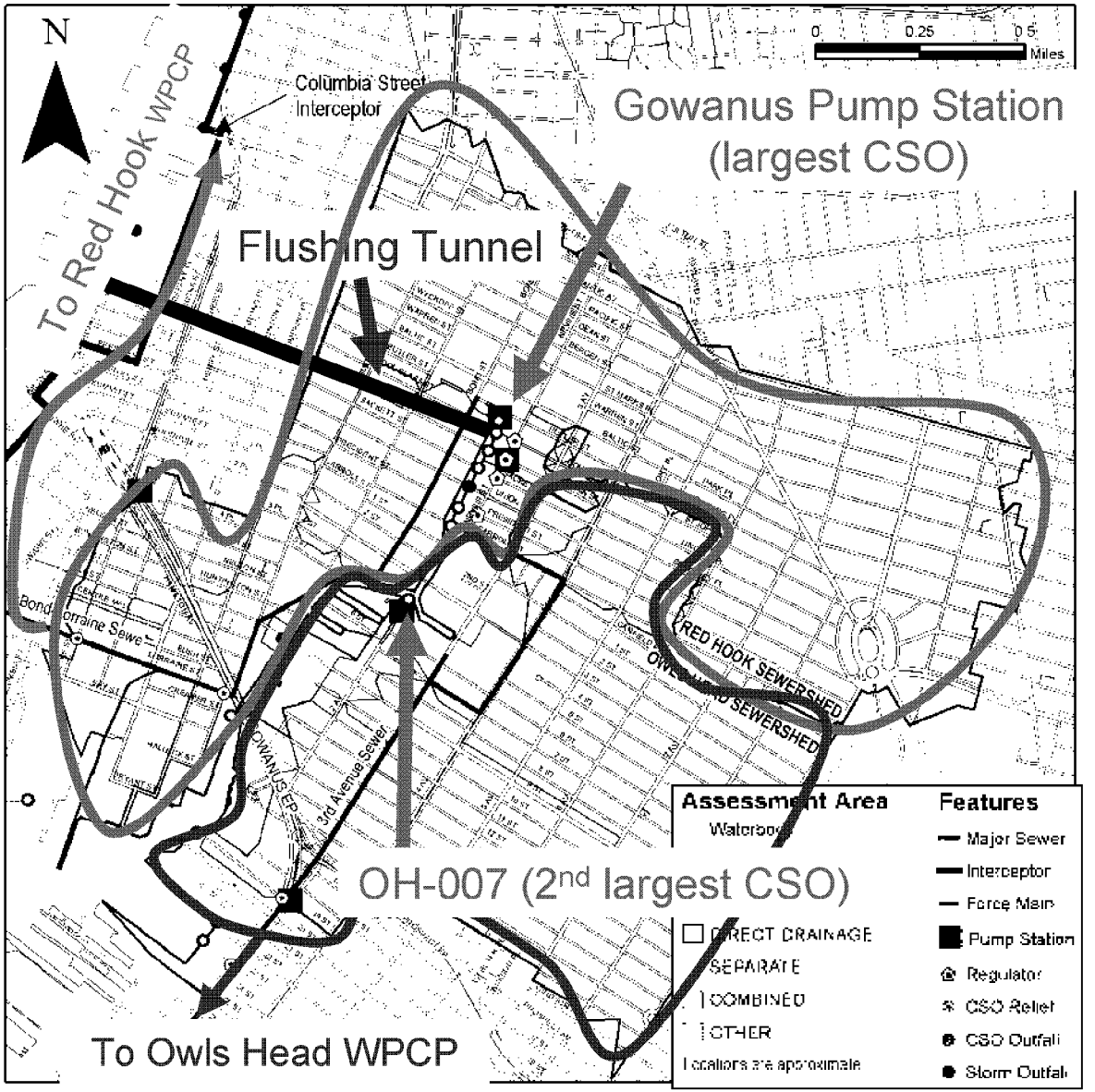

DEP_E_PMP_00006287
NYC_00007490

03082010_Gowanus_DEP_Prod

What is Attainable and Appropriate?

- Aquatic-Life Uses
  - Meet fish survival standard (Class SD standard is ≥3 mg/L)
  - Fish propagation may not be attainable (≥ 4 mg/L)
- Recreational Uses
  - Stakeholder team desires secondary contact recreation (Class SD does not support this)
  - Bacteria levels are improving
  - Criteria for primary contact recreation (swimming/bathing) are not met; this use is not consistent with commercial/industrial uses

- Aesthetics
  - No fish kills, obnoxious algal growth, odors
  - Floatables and other aesthetics conditions to be consistent with planned and proposed increases in shoreline access by local community

NYC_00007491
DEP_E_PMP_00006288

Gowanus Facility Plan

- Modernize Flushing Tunnel
- Reconstruct Gowanus Pump Station
- Rehabilitate 2nd Ave Outfall Trap
- Floatables Skimming Canal-Wide
- Dredge To Remove Exposed Sediments
- Programmatic Controls

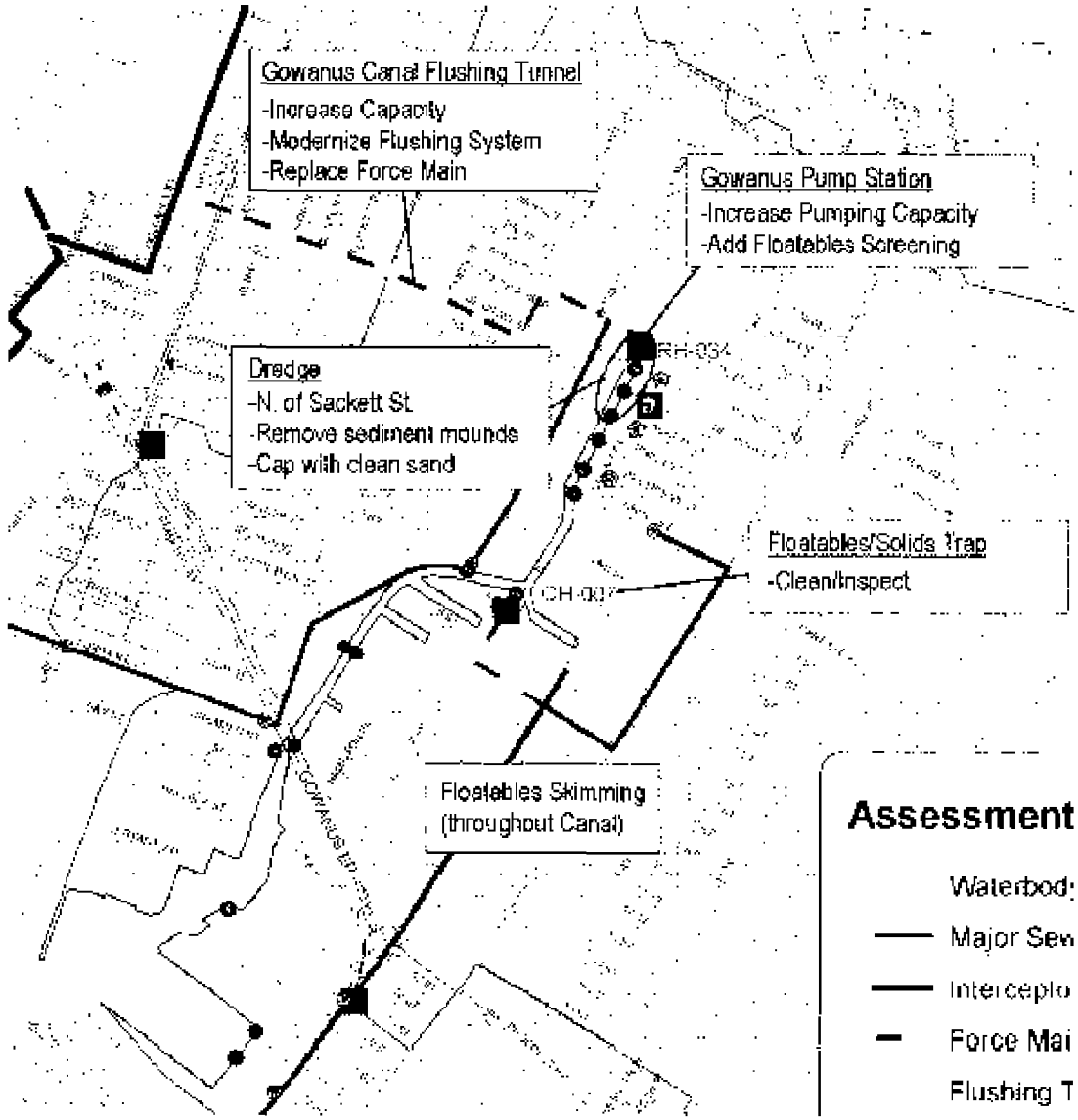

03082010_Gowanus_DEP_Prod

Gowanus Facility Plan

- Modernize Flushing Tunnel
- Reconstruct Gowanus Pump Station
- Rehabilitate 2nd Ave Outfall Trap
- Floatables Skimming Canal-Wide
- Dredge To Remove Exposed Sediments
- Programmatic Controls

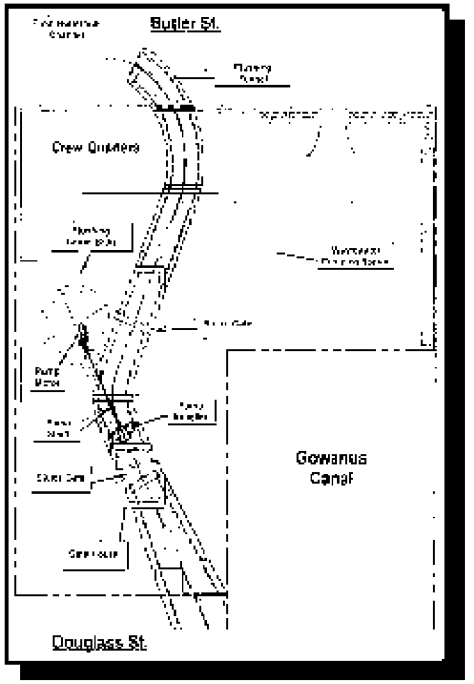

Existing Pumping System

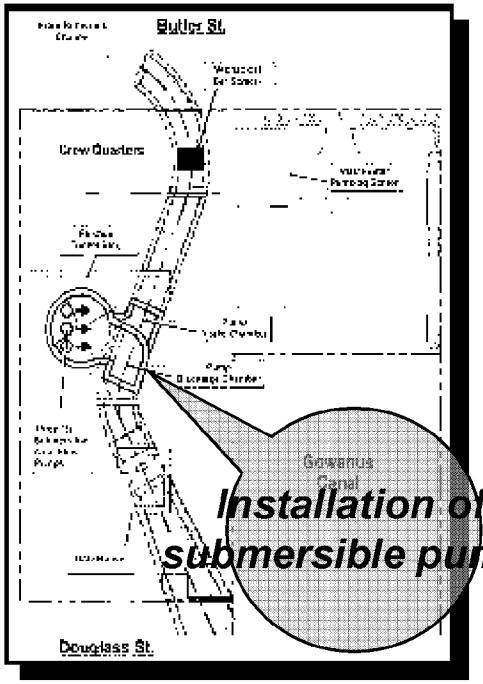

Installation of submersible pumps

Modernized Pumping System

- Increase tunnel flushing capacity (140 up to 210 MGD)
- Eliminate shutdowns at low tide
- Reduce shutdowns for maintenance

DEP_E_PMP_00006290
NYC_00007493

03082010_Gowanus_DEP_Prod

Gowanus Facility Plan

- Modernize Flushing Tunnel
- Reconstruct Gowanus Pump Station
- Rehabilitate 2nd Ave Outfall Trap
- Floatables Skimming Canal-Wide
- Dredge To Remove Exposed Sediments
- Programmatic Controls

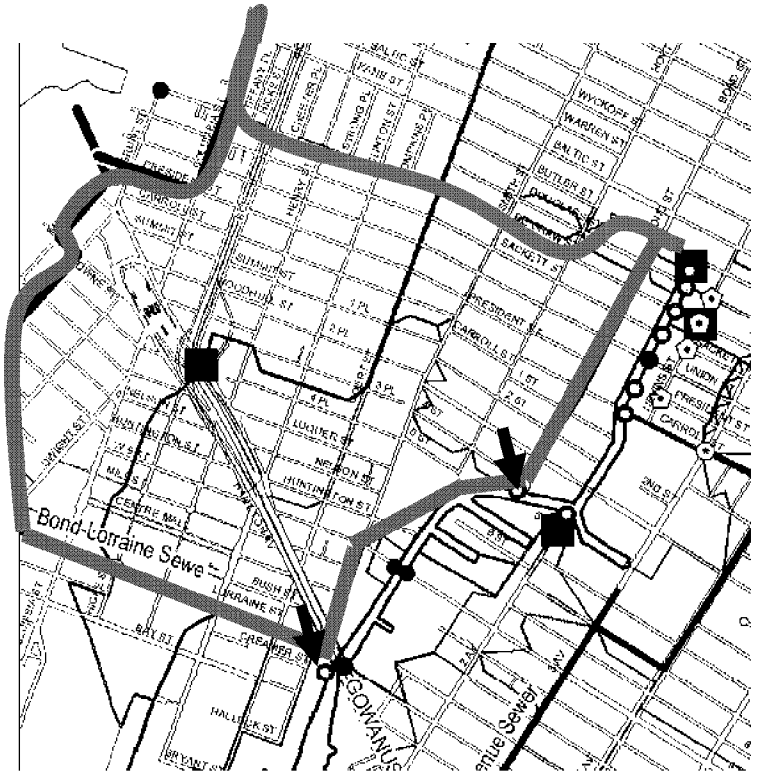

- Increase pump station capacity by 50%
- Install new force-main to bypass Bond Lorraine sewer
- Install new screens to remove floatables

NYC_00007494
DEP_E_PMP_00006291

03082010_Gowanus_DEP_Prod

Gowanus Facility Plan

- Modernize Flushing Tunnel
- Reconstruct Gowanus Pump Station
- Rehabilitate 2nd Ave Outfall Trap
- Floatables Skimming Canal-Wide
- Dredge To Remove Exposed Sediments
- Programmatic Controls



- Install CSO screen at Gowanus PS

➢ <u>Screens up to 200 MGD</u>

DEP_E_PMP_00006292
NYC_00007495

03082010_Gowanus_DEP_Prod

Gowanus Facility Plan

- Modernize Flushing Tunnel
- Reconstruct Gowanus Pump Station
- Rehabilitate 2nd Ave Outfall Trap
- Floatables Skimming Canal-Wide
- Dredge To Remove Exposed Sediments
- Programmatic Controls

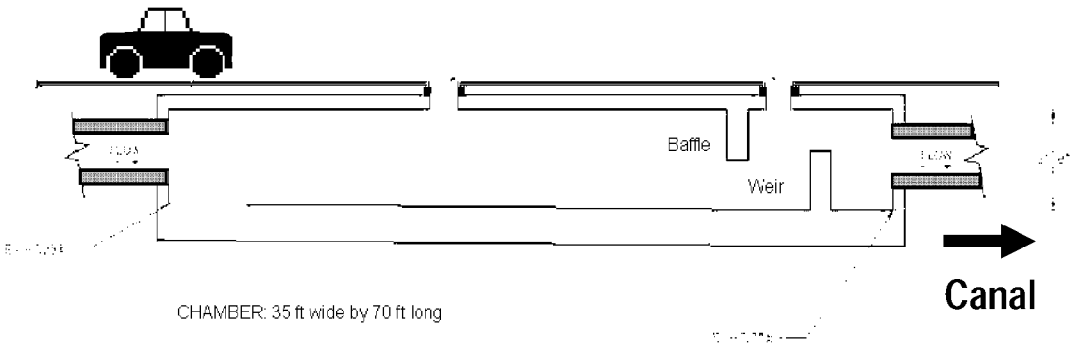

- Original outfall trap designed to capture grit, floatables prior to WPCP construction.
- Plan to rehabilitate and maintain original system to improve capture of grit, floatables, and grease.

NYC_00007496
DEP_E_PMP_00006293

03082010_Gowanus_DEP_Prod

Gowanus Facility Plan

Rehabilitate
2nd Ave Outfall Trap

Click to Animate

Click to Continue

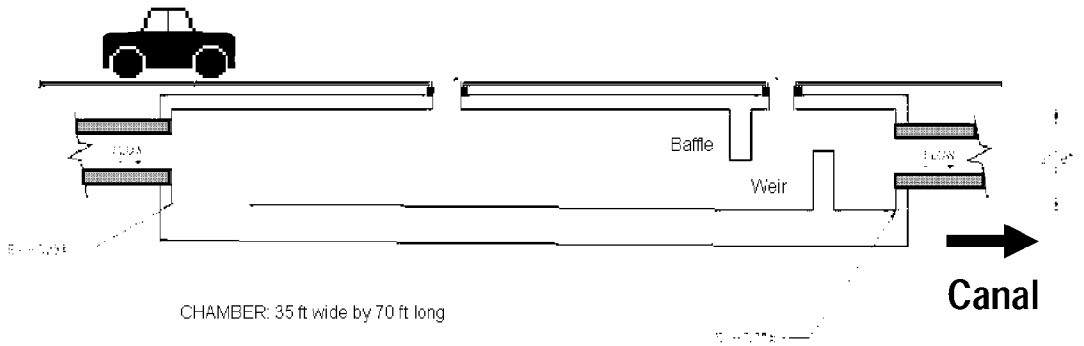

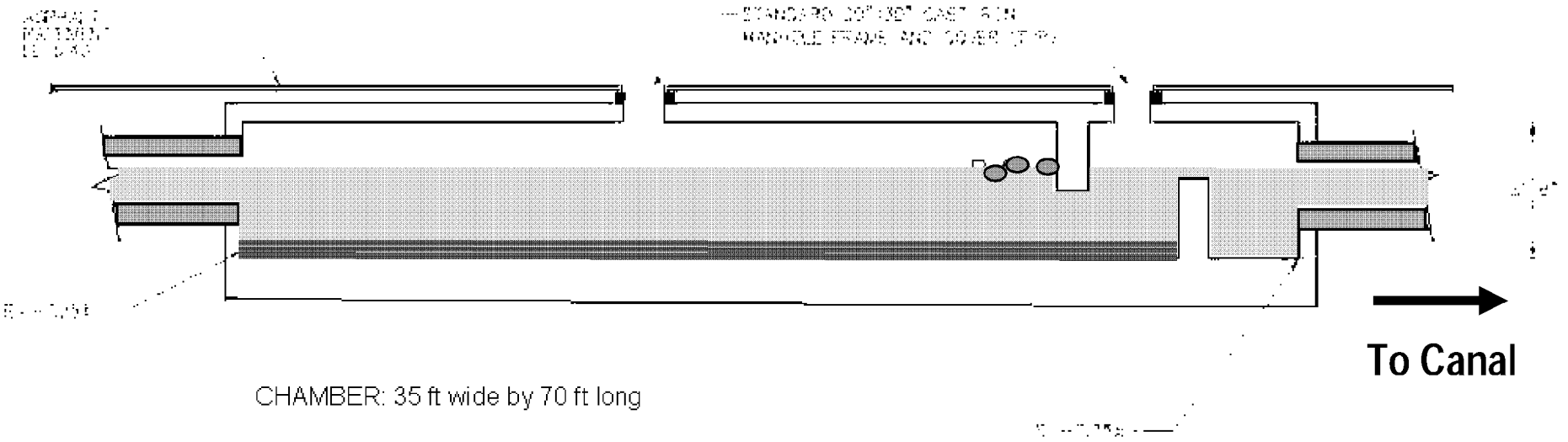

NYC_00007497
DEP_E_PMP_00006294

03082010_Gowanus_DEP_Prod

Gowanus Facility Plan

Rehabilitate
2nd Ave Outfall Trap

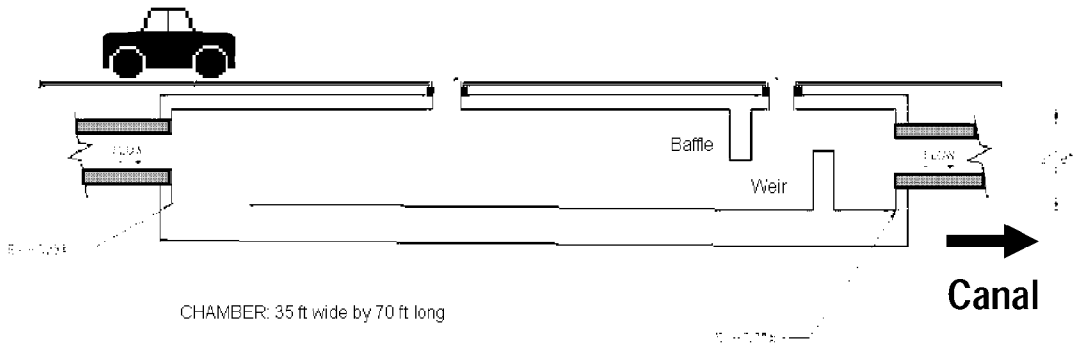

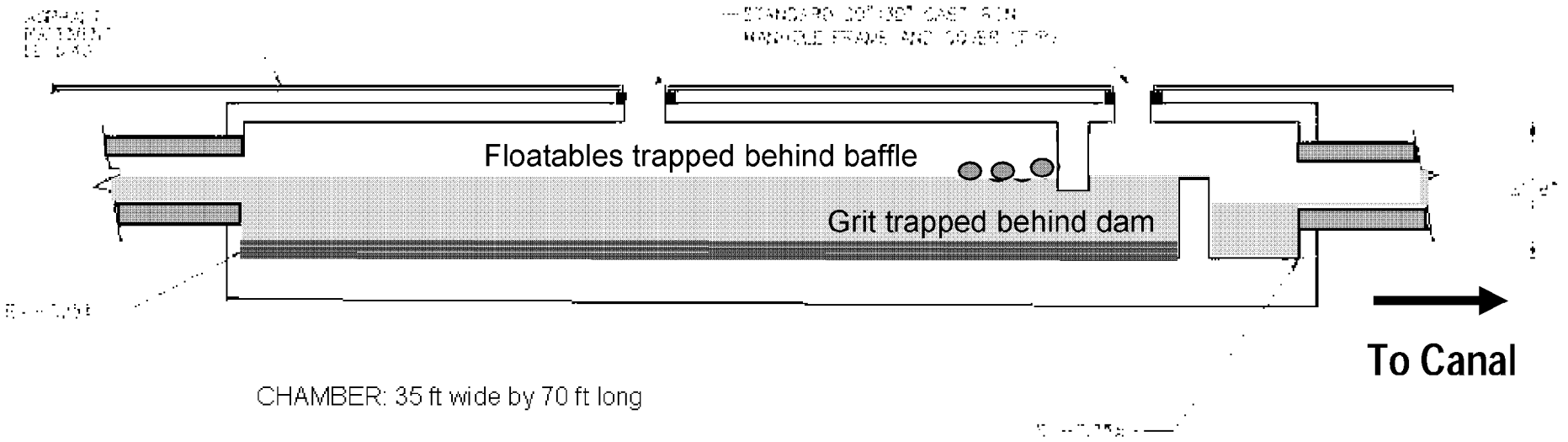

NYC_00007498
DEP_E_PMP_00006295

03082010_Gowanus_DEP_Prod

Gowanus Facility Plan

- Modernize Flushing Tunnel
- Reconstruct Gowanus Pump Station
- Rehabilitate 2nd Ave Outfall Trap
- Floatables Skimming Canal-Wide
- Dredge To Remove Exposed Sediments
- Programmatic Controls



- Implement in-line floatables controls
- Deploy an open waters skimming vessel, on as needed basis.

NYC_00007499
DEP_E_PMP_00006296

03082010_Gowanus_DEP_Prod

Gowanus Facility Plan

- Modernize Flushing Tunnel
- Reconstruct Gowanus Pump Station
- Rehabilitate 2nd Ave Outfall Trap
- Floatables Skimming Canal-Wide
- Dredge To Remove Exposed Sediments
- Programmatic Controls

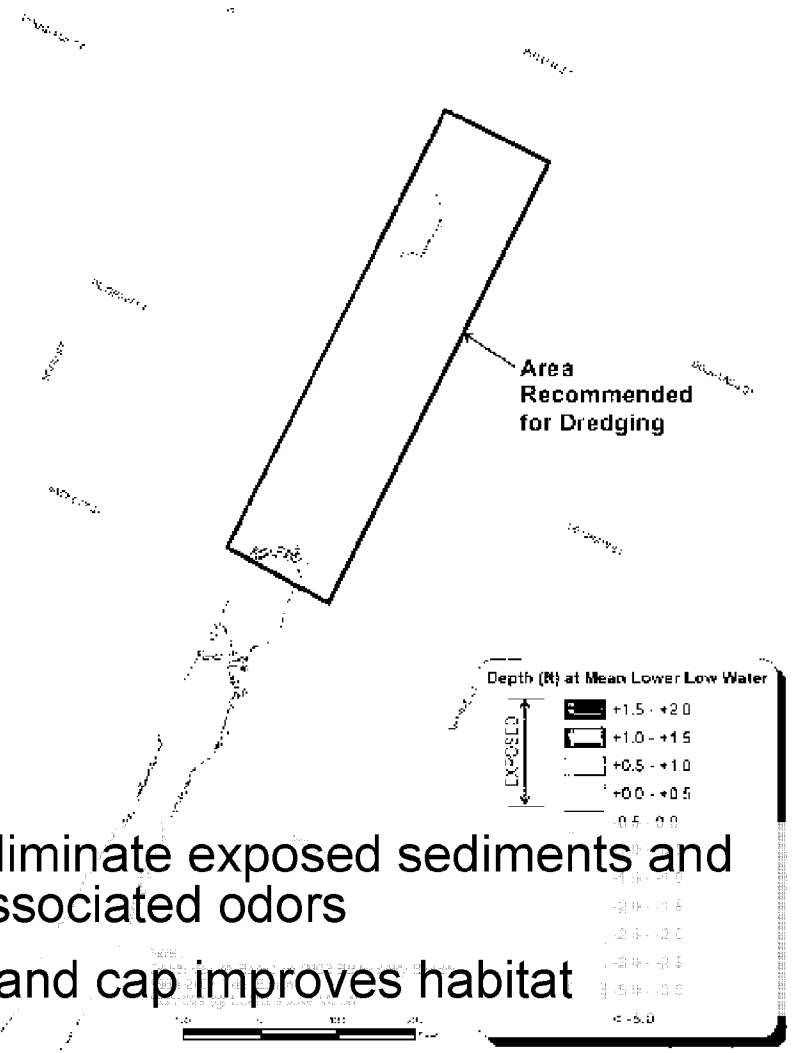

- Eliminate exposed sediments and associated odors
- Sand cap improves habitat

NYC_00007500
DEP_E_PMP_00006297

03082010_Gowanus_DEP_Prod

Gowanus Facility Plan

- Modernize Flushing Tunnel
- Reconstruct Gowanus Pump Station
- Rehabilitate 2nd Ave Outfall Trap
- Floatables Skimming Canal-Wide
- Dredge To Remove Exposed Sediments
- Programmatic Controls

- Best Management Practices (BMPs) for collection system:
  - SPDES permit requirement
  - Maximize flow to WPCP
  - Reduce contaminants in sewer system
- Low-Impact Development / other BMPs
  - Reduce rainfall runoff
  - To be incorporated into LTCP
- Floatables Control Plan
  - Comprehensive, City-Wide Plan
  - Street sweeping, catch basins, etc.
- Monitoring
  - Floatables, water quality

NYC_00007501
DEP_E_PMP_00006298

03082010_Gowanus_DEP_Prod

Gowanus Facility Plan
Projected Construction Costs

Modernize Flushing Tunnel	**$ 67 Million**
Reconstruct Gowanus Pump Station	**$126 Million**
Rehabilitate 2nd Ave Outfall Trap	***(No construction costs)***
Floatables Skimming Canal-Wide	**$ 0.8 Million (skimmer vessel)**
Dredge To Remove Exposed Sediments	**$ 5 Million (dredge and place sand cap)** **$ 13.2 Million (bulkhead replacement)**
Programmatic Controls	***(No direct construction costs)***
	$212 Million

NYC_00007502
DEP_E_PMP_00006299

03082010_Gowanus_DEP_Prod

Gowanus Facility Plan Implementation Schedule

Modernize Flushing Tunnel	2009 → 2013
Reconstruct Gowanus Pump Station	2009 → 2013
Rehabilitate 2nd Ave Outfall Trap	2006 (Ongoing O&M)
Floatables Skimming Canal-Wide	2013 →
Dredge To Remove Exposed Sediments	Permit Application in 2009 (Initiate 3 yrs from approval)
Programmatic Controls	*Ongoing* →

NYC_00007503
DEP_E_PMP_00006300

03082010_Gowanus_DEP_Prod

Gowanus Facility Plan Projected Benefits

- **34% Reduction of CSO Volume**
  - reduce pollutant discharge to Canal
- **Attain Dissolved Oxygen Standards**
  - ensure fish survival
  - allow for fish propagation 93% of time
  - *Additional controls do not increase attainment*
- **Attain Secondary Contact Standards for Bacteria**
  - Bacteria standards do not apply in Canal
  - Substantial reduction: projected to meet secondary contact standards
- **78% Reduction of Floatables**
  - Through CSO reduction and screening at Gowanus Pump Station
  - Address remaining floatables with waterbody skimming
- **Eliminate Exposed Sediments & Associated Odors**
  - North of Sackett Street (Head)

NYC_00007504
DEP_E_PMP_00006301

03082010_Gowanus_DEP_Prod

Gowanus Facility Plan Assuring Performance

- **Monitor waterbody to check plan performance**
  - Expectations from modeling are uncertain
  - Actual results will vary depending on weather, tides, time of day, specific location, other factors
  - Monitor waterbody to determine if controls are meeting expectations for "average conditions" -- requires monitoring for extended period
  - At least 2 monitoring locations in each waterbody

➢ **Based on monitoring results, adjust controls**

NYC_00007505
DEP_E_PMP_00006302

7/11/2008

Responsiveness Summary
To Questions and Comments Presented to the
New York State Department of Environmental Conservation and the
New York City Department of Environmental Protection
On the Gowanus Canal Waterbody/Watershed Facility Plan

A. QUESTIONS BY ATTENDEES AT PUBLIC MEETING HELD TUESDAY, FEBRUARY 12, 2008 AT P.S. 58 IN BROOKLYN, NY

A.1. QUESTIONS ON BMPs / LOW-IMPACT DEVELOPMENT / "GREEN" INFRASTRUCTURE

A.1.a) How will the Intro 630 (a.k.a. Local Law 5 of 2008 for development of a city-wide stormwater management plan) schedule be linked to Waterbody/Watershed Facility Plan (WB/WSFP) and Long Term Control Plan (LTCP)?

Developing and improving ways to infiltrate, control, recycle, and otherwise mitigate stormwater runoff improves stormwater and wastewater conveyance and treatment capacity by reducing the load to the system at its source. DEP is evaluating several stormwater best management practices (BMPs) that are being undertaken in connection with the settlement of an enforcement action taken by New York State and DEC for violations of New York State law and DEC regulations. Additionally, the Mayor's Office and DEP have created a BMP interagency task force as part of PlaNYC 2030. Information from the task force meetings and the pilot studies will be used by the Mayor's Office of Long Term Planning and Sustainability to create the stormwater management plan required by Intro 630 [Local Law 5 of 2008]. Several pilot projects are in the design phase, including green roofs, rain gardens, enhanced tree pits, permeable surface treatments, and blue roofs. Once these pilot projects are implemented and data are collected, meaningful information related to costs, environmental benefits and public acceptance will be used to update both the stormwater management plan as well as DEP's long term Combined Sewer Overflow (CSO) control planning efforts.

In addition, the following BMP strategies are being implemented at the Gowanus Facilities Site:

- *A 1,700 square foot green roof will be constructed atop the pump station building to handle approximately 5% of the site runoff.*
- *Bio-retention and other landscaped areas will be constructed on portions of the site and planted with engineered soils and vegetation for an additional 2,350 square feet of pervious surface to receive approximately 35% of the site runoff.*

NYC_00007506
03082010_Gowanus_DEP_Prod DEP_E_PMP_00006303

A.1.b) Why did the alternatives analyses assume no BMPs for sewer separation? This biases against [BMPs] because it assumes unnecessarily high pollutant loadings from separate (storm) sewer discharges.

Sewer separation was considered in the WB/WSFP. Although DEP does support partial separation for new construction near a water body, both partial and complete separation were considered and both were not retained as viable alternatives. These alternatives were ruled out due to the widespread excavation and lengthy time frames that would be needed for construction, as well as the extreme disruptions that would occur in every neighborhood, the potential lack of space under City streets to place an additional sewer line, and the potential for increased floatables discharges after separation.

Additionally, the alternatives analyses did not include potential benefits from BMPs in either a combined or separate stormwater system because the degree to which these BMPs can be implemented, and their impacts on water quality, are not fully known. Stormwater BMPs are generally considered to have a positive impact on stormwater volume and water quality, so the water quality benefits that actually result from BMPs will further support an upgrade of the Canal's designated classification as improved water quality is realized during post-construction monitoring activities.

Because of the need to conservatively evaluate the performance of engineered technologies, DEP is pursuing BMPs in parallel with the CSO program. DEP's commitment is further demonstrated by the recent release of a Request for Proposals for a multiyear program that will design, construct, and assess multiple BMP pilot projects, and review potential regulatory mechanisms to facilitate BMP implementation. The Mayor's Office of Long Term Planning and Sustainability will also continue to pursue these green solutions as part of Local Law 5. The DEP/DEC will also undertake a number of Environmental Benefit Projects that will allocate $4 million to evaluate/implement various Stormwater BMPs.

A.1.c) Should it be mandated for new high-rise buildings to have a wet well that holds wastewater until after a storm? After a storm, the wastewater can be pumped out to Red Hook or Owls Head wastewater treatment plants.

New developments are already required to construct some form of stormwater detention on site (i.e., subsurface or rooftop) when it is determined that there is insufficient capacity in the sewer systems.

A.1.d) The City has assembled an interagency task force to look at specific ways to capture and use stormwater before it enters and overwhelms the sewer system. Are there any funding opportunities at DEC that members of the Gowanus Canal community could apply for in order to try and address combined sewer overflow in a more environmentally responsible way?

A representative of Congresswoman Nydia Velazquez noted that the congresswoman had obtained funds for green roof projects through the Congressional appropriations process and that there might be Environmental Justice grant money available as well. As a follow-up to these comments, DEC staff mentioned that the agency's Environmental Justice Community Impact

NYC_00007507
03082010_Gowanus_DEP_Prod DEP_E_PMP_00006304

Grant program had recently opened its 2008 funding cycle and encouraged attendees to take part in environmental justice grant-writing workshops scheduled for March.

In addition, DEC staff responded that, although DEC does not have a grant program primarily or solely focused on stormwater management, particular activities funded by DEC's Urban and Community Forestry Grants, the Hudson River Estuary Grants Program, or the New York City Environmental Fund could address stormwater management issues. In addition, under the Consent Order between DEC and DEP, a $4 million penalty will be used for environmental benefits projects (EBPs) that mitigate the deleterious effects of urban stormwater and CSO on the environment. This EBP funding will be used to pilot and evaluate Low Impact Development and BMP alternatives such as porous pavement, swales, enhanced tree pits, and other treatments. The funding will be dispersed in the form of grants once the exact scope of the projects is approved by DEC.

A.1.e) With PlaNYC 2030 extolling the virtues of green roofs, and with the City about to pass Intro 630 [Local Law 5 of 2008], will the DEC and/or DEP and/or the Department of Buildings <u>mandate</u> installation of a green roof by Whole Foods, given the planned store's large footprint and adjacency to the banks of the Gowanus Canal?

At this time, neither DEC, DEP, or the Department of Buildings can require Whole Foods to install a green roof. However, the City is reviewing ways to incorporate green solutions into the review process for new developments. The Whole Foods developer will need a NYS DEC wetlands permit and a DEP sewer connection permit, and may also need to prepare an environmental review, all of which will need to be noticed for public comment. Also, please refer back to the answer for Question A.1.c) above.

A.1.f) Given the topography of Gowanus and the fact that the Canal was originally marshland, thereby predisposed to runoff, is there any way to work with other agencies (such as DOT) to curtail the need for so much wastewater management? In other words, could permeable surface treatments be applied to the surrounding area?

The drainage area tributary to Gowanus Canal is highly impervious due to urbanization of the area. Future redevelopment of existing impervious areas will likely result in decreases in imperviousness with the implementation of stormwater BMPs, change in city building codes, and environmental review procedures that were not in place when much of the area was developed to its present state. Please refer to the answer to Question A.1.a) above. Also note that the Interagency BMP task force under PlaNYC 2030 includes the DOT as a member of the task force. The Mayor's Office of Long-Term Planning and Sustainability will also continue to pursue these green solutions as part of Local Law 5.

2. QUESTIONS ON WATER-QUALITY STANDARDS

A.2.a) Meeting the "I" standard 100% of the time; does this reference to the East River at the entrance to the Flushing Tunnel imply the East River's water quality is worse than Gowanus?

No. The Gowanus Canal is currently designated as a Class SD waterbody, which means it is suitable only for fish passage, but not for recreational uses. Class SD waterbodies have no pathogen requirements and have a dissolved oxygen requirement of never less than 3.0 mg/L. Most of New York Harbor is designated Class I, a higher water-quality standard protective of both fish propagation and secondary-contact recreation (such as boating). The Class I dissolved oxygen requirement is never less than 4.0 mg/L and the Flushing Tunnel improves the water quality of Gowanus Canal by bringing in higher-oxygen water from Buttermilk Channel and improving circulation in the Canal. Without the Flushing Tunnel in service, Gowanus Canal would not consistently attain the Class SD dissolved oxygen requirements. Improvements to the Flushing Tunnel will help enable the Canal to attain Class I pathogen standards 100% of the time and to attain Class I dissolved oxygen standards well over 90% of the time—a significant improvement in overall water quality.

A.2.b) What controls would be necessary to meet the Class I dissolved oxygen standard 100% of the time?

Under the Waterbody/Watershed Facility Plan, model projections indicate that Class I standards will be met nearly 100% of the time in a typical year. These projections indicate that even 100% CSO control may not result in Class I standards being met all of the time. One reason for these excursions is that the current DO standard is never less than 4 mg/L and any intermittent excursion below this, regardless of duration, equals non-attainment. To assess attainment, a water quality model was used to calculate hourly dissolved oxygen concentrations over an entire year at numerous vertical and horizontal locations throughout the Canal—including at the bottom, where oxygen is lowest. Any calculation of less than 4 mg/L at any location represents non-attainment for the entire water column at that time, even if the excursion is localized and brief. This is one of a number of "conservative" assumptions designed to offset uncertainty in the projections. The Plan may be sufficient to meet the Class I requirements all of the time in a typical year. The post-construction monitoring program referenced in Section 8.5 of the WB/WSFP is necessary to validate the projections and determine the overall attainment with water quality standards once the proposed Plan is fully implemented.

A.2.c) Why aren't the City and state aiming for a classification that allows swimming and fishing? What would it take to get to that level?

The goal of the WB/WSFP is the attainment of existing water quality standards, which in the Gowanus Canal would be Class SD (Fish Passage). However, the proposed plan goes beyond this level of attainment and is projected to attain Class I (Secondary Contact) standards. The improvements necessary to achieve "swimmable" water quality (Class SB/SC) standards will be evaluated in the Gowanus Canal CSO Long Term Control Plan.

3. QUESTIONS ABOUT FUTURE DEVELOPMENT / POST-CONSTRUCTION MONITORING / CLIMATE CHANGE

A.3.a) Climate meteorologists expect future rainfall to be much like it has been over the past few years, where sixty-two inches of rain has fallen annually. Does the DEP expect Class I standards to be met under these expected rain conditions? Explain.

As noted in the document, the WB/WSFP focused on attainment of existing standards, i.e., Class SD, but included the expectation of over 90% attainment of Class I standards during a typical year with full implementation of the Plan. This expectation is based on a rainfall pattern that represents a long-term average condition with respect to CSO discharges, in accordance with EPA policy. DEP has studied over 50 years of rainfall records for the metropolitan area and has found that, while CSO response to precipitation is complicated, rainfall intensity has a greater influence on CSO than total annual rainfall volume. Simulations that used records from 2003, a recent "wet year" (in terms of total annual rainfall), produced less CSO volume than the rainfall pattern selected for evaluating alternatives and projecting water quality.

DEP has already begun a study to evaluate the impact of climate change on rainfall and sea levels and how these affect the City's sewer infrastructure and CSO discharges. The first part of the study, The NYC DEP Climate Change Program Assessment and Action Plan (May 2008) is complete and is available on DEP's website at http://home2.nyc.gov/html/dep/html/news/climate_change_report_05-08.shtml. As part of this ongoing study, DEP will assess whether a different rainfall pattern should be adopted for future analyses. Existing evidence suggests that the selected rainfall pattern is suitable for comparing the performance of infrastructure improvements to one another to develop the most cost-effective CSO abatement alternatives. The post construction monitoring plans will provide DEP with additional data to evaluate impacts of climate change and rainfall variability on attaining water quality standards and this will further be addressed via subsequent Long Term Control Plans.

A.3.b) New York State DOT is in the process of designing a new Gowanus Expressway from Hamilton Avenue to Bay Ridge. What are New York City and New York State doing to reduce the amount of runoff from this gigantic highway into our combined sewer system?

The expansion of the Gowanus Expressway was not evaluated in the WB/WSFP; however, the change from existing conditions is not expected to be significant, considering the 1,800-acre overall drainage area. Though replacing pervious (i.e., grass) areas with impervious (i.e., paved) areas would marginally increase the runoff from those areas, an expansion of the existing expressway would not represent an appreciable addition of imperviousness because the existing right of way is already highly impervious. In addition, as a general practice, highways near waterways are typically drained directly to the waterway via storm sewers, in which case the runoff would not enter the combined sewer system and would not contribute to CSOs.

A.3.c) Have you or will you consider the long-term effects of sea-level rise resulting from global warming? The Flushing Tunnel is perhaps over 100 years old. To what extent will past or future sea-level rise be a factor for design? To what extent if any is or can natural tidal action be taken into account to make the flushing more efficient and effective?

DEP continues to study the potential impacts of climate change and sea-level rise on predicted rainfall patterns, sewer capacity, and wastewater treatment capacity. Please refer to the answer

to Question A.3.a) above. Sea-level rise itself is expected to reduce CSOs, since higher water levels in the receiving waters tend to hold back the tide gates and maximize the storage of combined sewage within the sewer system.

Natural tidal action results in water levels with a roughly five-foot difference between low and high tides. This variation in water level significantly impacts the operation of the Flushing Tunnel, as the existing pumping system is much less effective at lower tides. One element of the Plan is the installation of a new pumping system that is much more effective at lower tides and will increase overall flushing rates by nearly 40%. Because higher water levels improve the effectiveness of the pumping/flushing system, sea-level rise is not expected to adversely affect the Flushing Tunnel and might even result in a slightly higher pumping rate (i.e., more flushing).

A.4. MISCELLANEOUS QUESTIONS

A.4.a) It (*the WB/WSFP*) all sounds great – but not anything to look forward to. The Plan does not address the south end of the canal where the scrap metal and concrete companies contribute to the pollution. They are not monitored. Concrete and cement are being dumped into the canal.

The proposed Plan addresses water quality over the entire length of Gowanus Canal, and is expected to attain the applicable (Class SD) water-quality standards 100% of the time and the next-higher (Class I) water-quality standards nearly 100% of the time. The dumping cited in the comment is illegal and may be curtailed through legal action. Observed illegal dumping should be reported, either by calling 311, or by notifying DEC.

A.4.b) Can the clean up of Public Place help stop pollution into the Canal and into area groundwater?

Yes, any remediation of soil or groundwater contamination adjacent to the Canal will have an added benefit of preventing these contaminants from making their way into Gowanus Canal. DEP is also planning to dredge the head of the Canal to address any CSO-related sediment accumulation. This dredging project will take necessary measures such as installing a membrane/sand cap to help mitigate any future migration of subsurface contaminants into the Canal.

A.4.c) Repair of the Bulkheads from the Head of Canal to Sackett Street has been in progress for the last several weeks. Who is doing this work and why?

Private owners of bulkheads can make bulkhead repairs provided they have the proper permits issued by NYSDEC. These permits require public notification and provide for a comment period prior to being issued.

A.4.d) Can we have a Health Study (in the community) because of the pathogens in the water, land, and air in the Gowanus neighborhood?

The Gowanus Canal WB/WSFP is projected to result in full attainment of secondary-contact water quality standards for bacteria. These standards were developed by the EPA based on comprehensive epidemiological studies to protect human health. It is unlikely that any pathogens from the water are being transferred to the land or air. However, if there are specific concerns regarding this issue, please contact agencies such as the City Department of Health and Mental Hygiene (DOHMH) or the Centers for Disease Control (CDC) with as much detail as possible.

A.4.e) Is there a need to monitor check valves in buildings near the waterbodies to avoid their wet weather discharges?

No. Check valves are installed on sewer service connections where necessary to prevent sewage flow from entering buildings from the street. If they fail, sewage from the surrounding collection system could flow into basements, a condition that is recognized rapidly.

A.4.f) A follow-up comment noted that CSOs actually function to prevent sewage backups into buildings. Another commenter stated that sewage backups are an issue in the community, particularly on the east side of the Canal.

The questioner is correct that CSOs are relief points that allow excessive wet-weather flow to discharge to the receiving water rather than back up into buildings. The objective of this project is to improve water quality in Gowanus Canal through control of these CSO discharges. Progress in these efforts should not contribute to an increase in the occurrence of sewer backups into buildings. Issues involving sewage backups into basements are handled through DEP's Bureau of Water and Sewer Operations (BWSO), which provides maintenance of the sewer systems and responds to complaints of sewer backups.

A.4.g) Can the PowerPoint presentation be sent to elected officials and the public by e-mail?

Yes. The PowerPoint presentation is appended to the Responsiveness Summary.

B. QUESTIONS RECEIVED DURING THE PUBLIC COMMENT PERIOD

B.1. BMPs / LOW-IMPACT DEVELOPMENT / "GREEN" INFRASTRUCTURE

B.1.a) Several comments were associated with this topic. One commenter stated that the quantitative analysis of BMPs was inadequate. It was recommended that the Plan be revised to include a deadline for completing source control modeling efforts. Questions pertaining to Local Law 5 and incorporating it into the schedule were raised, and it was suggested that all costs and benefits of such practices be included in the evaluation.

DEP focused its alternatives analysis on technologies that showed promise in attaining the goals of the study in cost-effective, timely, measurable ways. Source controls offer an exciting

alternative for the long term, and the City is pursuing these technologies on a parallel track. CSO reduction from these technologies was not expected to be realized on the scale and time frame necessary to satisfy the requirements of the Consent Order.

B.2. QUESTIONS ON WATER-QUALITY STANDARDS

B.2.a) The Plan should clearly state the PlaNYC 2030 goal to meet or raise existing water quality standards so that 98% of NYC waters are suitable for recreation and design the CSO plans to meet that goal.

The WB/WSFPs have the goal of attaining existing standards. Attainment of higher standards that are protective of recreation will be evaluated in the Long Term Control Plans.

B.2.b) The use of average conditions as a metric is incomplete, and binary decisions regarding compliance or non-compliance are inadequate in describing water quality response. The frequency, duration and magnitude of episodic "spikes" in pollution levels associated with CSO events should be evaluated.

The Gowanus Canal and Bay water-quality model represents the waterbody with nearly 200 segments, each of which includes 10 vertical layers, for a total of some 2,000 "cells." Each cell represents a different location for which there is a unique calculation of water-quality concentrations for every hour of the year. For each modeled water-quality parameter, this represents nearly 9,000 calculated concentrations in each of the 2,000 cells. To assess the water-quality conditions throughout the Canal over the course of the year, the WB/WSFP condenses these millions of calculations into an expression of the percentage of hours that applicable water-quality standards are attained along the Canal. These results are presented graphically in Sections 7 and 8, as well as in Appendix D of the WB/WSFP. The dissolved oxygen standard is expressed as a "never-less-than" single value so that any one location not meeting that value during any hour of the year represents a contravention of the water-quality standard. For pathogens, the standards are typically expressed in terms of geometric means, as established by EPA based on epidemiological studies that use these statistical measures to account for health impacts of variable pathogen concentrations in natural surface waters. Though extreme conditions are not explicitly relevant to these standards, frequency, duration and magnitude are accounted for indirectly in the statistical measures. Focusing on the spikes themselves would involve working with unwieldy and irreducible sets of data that do not indicate compliance with standards and are not conducive to the planning-level analyses contained in the WB/WSFP.

B.2.c) Please explain the analysis conducted that identified the sources of the "DO deficit" projected to remain in Gowanus Canal after the WB/WSFP is implemented. DEP has indicated that both the water from Buttermilk Channel and Gowanus Bay meet the dissolved oxygen (DO) standard (never less than 4.0 mg/L) 97% of the time.

In general, NY Harbor water quality meets current NYS DO standards. However, a DO deficit from saturation conditions occurs in NY Harbor water due to a number of natural and human-related conditions. Saturation is defined as the maximum amount of DO that a waterbody can

NYC_00007513
03082010_Gowanus_DEP_Prod DEP_E_PMP_00006310

sustain at a given time and temperature. DO deficit is the difference between saturation and the measured DO level in the water body. Therefore, DO deficit can occur whether or not DO standards are met. This deficit in Harbor water quality, limits DO improvement in Gowanus Canal during critical conditions.

For example, at the time of critically low DO in the Canal, the highest oxygen deficit (nearly 4½ mg/L) occurs near the Hamilton Avenue Bridge, where CSOs account for 12% (½ mg/L) of the oxygen depletion; water brought in via the Flushing Tunnel accounts for about 44% (2 mg/L) of oxygen depletion; and water coming in from Upper NY Bay via Gowanus Bay accounts for about 44% (2 mg/L) of oxygen depletion. Saturation in Gowanus Canal is less than 8 mg/L of oxygen during the warm critical summer months. Therefore, the total DO deficit results in Gowanus Canal DO less than 4 mg/L (the Class I standard). This is a conservative modeled projection that predicts non-compliance with Class I DO standards (4 mg/L) approximately 5% of the time. DEC will evaluate this projection through post-construction monitoring and if validated, will propose upgrading the Classification to Class I to support secondary contact. Any future improvement of Gowanus Canal water quality is dependent on continued improvement of NY Harbor waters.

B.3. QUESTIONS ON FUTURE DEVELOPMENT / POST-CONSTRUCTION MONITORING / CLIMATE CHANGE

B.3.a) Several comments suggested that the evaluation did not account for the likely range of dry weather sewage flows expected in the future, and that growth in the City would lead to increased CSO.

Future development in the watershed and its effect on stormwater and CSO discharges were included in the analyses. All projection scenarios utilized dry-weather sanitary sewage flow conditions that were extrapolated to the year 2045 based on Department of City Planning population projections for each of the 188 neighborhoods in New York City. Please refer to the answer for Question B.3.c.

B.3.b) Multiple comments were received questioning the use of the 1988 precipitation year in light of highly publicized anticipation of climate change. The evaluation should account for the likely range of water levels in open waters and during storm surge events.

In accordance with EPA CSO policy, DEP analyses are based upon long-term average conditions rather than extreme event conditions. DEP analyzed over 50 years of rainfall in the metropolitan area to identify a rainfall record that represents long-term average hydraulic conditions, thus satisfying the EPA requirement. Tide conditions were selected to be consistent with the selected rainfall condition. It should be noted that higher water levels, would occur as a result of storm surges or climate-related sea-level rise, would tend to keep outfall tide gates closed and so would reduce CSOs. Please refer to the answers for Questions A.3.a. and c.

B.3.c) Have you or will you consider the long-term effects of major increases in CSO discharge due to new development in the watershed? How can the water quality possibly

NYC_00007514
03082010_Gowanus_DEP_Prod DEP_E_PMP_00006311

improve if the population grows and grows and the infrastructure and water management remain stagnant? (Specific concern was expressed regarding the proposed Brooklyn Atlantic Yards and Toll Brothers developments.)

Future development in the watershed and its effect on stormwater and CSO discharges were included in all model-projection scenarios, including the baseline conditions. Year 2045 populations were projected using estimates of 2030 population developed by the NYC Department of City Planning for each of the 188 neighborhood areas in New York City. In consultation with City Planning, DEP further projected neighborhood populations to year 2045 to provide a more suitable and conservative projection point for long-term infrastructure planning. The projected population was used to determine the portion of the collection system capacity taken by sanitary flow and therefore unavailable to handle stormwater. An additional conservative assumption was made that per capita water consumption in 2045 would be the same as it was in 2000, which ignores the substantial and ongoing reductions in water usage resulting from various DEP programs such as metering and low-flow toilets. City Planning developed their projections using practices consistent with U.S. Census Bureau methodology. Thus, the assessment of various engineering alternatives examined under the Gowanus Canal Waterbody/ Watershed Facility Plan includes the expected impact of future growth and development.

Regulations are in place requiring developers to take appropriate stormwater-management measures to prevent adverse impacts to receiving waters. New York City Environmental Quality Review (CEQR) requires the mitigation of stormwater-induced adverse impacts, including degraded water quality, increased flooding risk, and construction-related sediment and erosion. The Brooklyn Atlantic Yards proposal includes a number of innovative BMPs to control stormwater, such as rooftop collection systems for rainwater, smaller treatment swales along roadways and walkways, large above-ground detention systems landscaped as water features, and underground detention and storage basins. Under the existing plan, much of the collected stormwater will be treated on site and reused for landscaping, as flushing water for toilets, and as feed water for air cooling systems. Excess stormwater would be collected in detention basins and released to the sewer system at a regulated rate to minimize impacts on the available capacity of the collection system and treatment facilities. Although a developer cannot be forced to use a specific BMP technology for stormwater management, the innovative stormwater management techniques developed for the Atlantic Yards project are the direct result of the need to undergo CEQR.

B.4. MISCELLANEOUS QUESTIONS

B.4.a) Several comments addressed the methodology of alternative evaluations. One comment suggested that the evaluation should consider existing CSO discharge volumes in addition to the hypothetical "Baseline."

The hypothetical "Baseline" is established to compare alternatives to one another using conservative assumptions about future conditions. The Baseline condition represents a future typical year without implementing any further controls but with the added pressure of increased population. Each alternative in comparison results in a CSO reduction that can be attributed entirely to that alternative, and its implementation cost can be understood in terms of reduction value to CSO abatement. In contrast, existing CSO discharges can be misleading. In a year characterized by

NYC_00007515
03082010_Gowanus_DEP_Prod DEP_E_PMP_00006312

particularly intense storms, CSO might appear to be unusually large, and in a wet year in terms of total volume, CSO might actually be reduced, thus underestimating the gap between existing infrastructure and what would be necessary to achieve water quality goals.

B.4.b) Comments questioned why additional sizing alternatives were not considered for several remediation technologies, as follows: Why was only one pumping capacity considered for the Flushing Tunnel? Why was dredging selected for only a 750-ft section rather than a 1,700-ft section of the Canal when the extra cost of the broader alternative is relatively small considering the potential environmental benefits? Why was instream aeration eliminated prior to availability of data from other installations? Why doesn't the plan address the ability to expand CSO controls, which could be necessary in the future, as required by CSO Policy?

The WB/WSFP answers each of these points. Section 5.9.2 (pages 5-24 to 5-25) describes how multiple Flushing Tunnel pumping systems were considered, and that the selected configuration maximizes the flow rate, which is limited by physical constrictions within the Flushing Tunnel, and provides redundancy allowing two pumps to operate while a third is replaced. Dredging was selected for 750-ft at the head end because additional dredging was not expected to improve attainment of water quality standards despite much higher associated costs. As explained on page 7-48, a major additional cost of dredging is bulkhead replacement, which adds roughly $8,784 per linear foot of bulkhead. With 3,500 ft of bulkhead to be replaced, the 1,700-ft dredging alternative would cost a total of $40.2 million, an additional $20.3 million beyond the selected alternative. Instream aeration was not included in the Plan because it was not necessary to attain water-quality standards. Additionally, as described in Section 7.3.7, instream aeration is included as a potential future expansion of the Plan should the post-construction compliance monitoring program show that additional controls are necessary to meet water quality standards. Other examples of additional controls that were also identified as potential means to expand the Plan are end-of-pipe storage facilities at individual outfalls (discussed in Section 7.3.8), additional floatables controls at CSO OH-007 (page 7-43), and, as more information becomes available on their applicability and effectiveness, new techniques such as oxygenation and, of course, source controls.

B.4.c) Floatables screening at the Gowanus Pump Station is proposed to have the capacity to capture floatables when there is a flow rate up to twice the maximum hourly flow (i.e., 2x100 = 200MGD). This is said to account for the fact that, for portions of an hour during peak flows, the maximum flow rate will be greater than the maximum hourly rate. Why was twice the maximum flow rate selected as the standard for capacity? How frequently will the flow rate exceed the capacity, such that excess CSO flow will be discharged without floatable control?

A maximum hourly CSO discharge rate of 100 MGD was identified for the reconstructed Gowanus Pump Station based on modeling of the new system under typical annual conditions. Doubling the capacity provides a margin of safety for the screening equipment and accounts for instantaneous surges that very briefly exceed the maximum hourly average. The capture of floatables is expected to be very high even for events that exceed the design capacity of the screening equipment because floatables capture during the critical "first flush" will still occur. The actual frequency of such an occurrence will be determined during post-construction monitoring.

B.4.d) The performance of the proposed Plan using the 2045 Baseline as documented in the report was questioned, as was the magnitude of CSO reduction and whether the Plan satisfies EPA's demonstration approach requirement to achieve the "maximum pollution reduction benefits reasonably attainable." One comment recommended not including any costs for work that would or should have been done anyway. Another comment claimed that the conclusion that more CSO reduction would not improve water quality was unsubstantiated.

Section 7 of the proposed Plan does indicate the range of water-quality benefits (dissolved oxygen concentrations) attainable through CSO control, and assesses the cost-effectiveness of the required controls. The alternative evaluation process identifies a reasonable course of action that is expected to result in attainment of current water quality standards and shows that meeting higher thresholds of dissolved oxygen is not reasonably attainable due to the marginal cost benefits of additional controls. This evaluation is consistent with the CSO Control Policy, which allows cost/benefit analysis to be used in the selection of alternatives.

The City has been studying the CSO problems in Gowanus Canal for decades. Water quality improvement has been an evolving process and CSO control is described as such in the CSO Control Policy. Regular maintenance is not included in the costs associated with improvements, but projected benefits of ongoing activities such as the upgrades of the Gowanus Pump Station and the modernization of the Flushing Tunnel are correctly included because they are the direct result of plans to mitigate CSO impacts to the Gowanus Canal. In addition, these controls and the costs associated with them reflect improvements to existing facilities (improved pumping capacity, for example) and are not just replacements of aging equipment.

B.4.e) One comment noted that Gowanus Canal was designated as a sensitive area and stated that the report does not provide analysis of whether the proposed plan satisfies the requirements of the CSO Control Policy pertaining to this designation.

The sensitive area designation is intended to provide a prioritization for controlling overflows. For such an area, the LTCP should either (a) prohibit new or significantly increased overflows or (b) eliminate or relocate overflows that discharge to sensitive areas if physically possible and economically achievable, unless elimination or relocation creates more environmental impact than continued discharge, with additional treatment as necessary to meet water quality standards.

Gowanus Canal was listed in the written response from DEC's Marine Resources staff from whom the sensitive areas determination was solicited in the spring of 2005. Their response listed the following: Jamaica Bay; Bird Conservation Areas; Hudson River Park; 'important tributaries' such as the Bronx River in the Bronx, and Mill, Richmond, Old Place, and Main Creeks in Staten Island; the Raritan Bay shellfish harvest area; and waterbodies targeted for regional watershed management plans (Newtown Creek and Gowanus Canal). However, within the constraints of the Consent Order, DEP was required to evaluate Gowanus Canal as a waterbody on its own. As such, relocation and removal of outfalls was evaluated. The 100% removal of CSO was deemed infeasible given the cost constraints. However, the relocation of CSO from the Bond Lorraine Sewer is one of the central components of the Plan. By routing the Gowanus Pump Station force main directly to the Columbia Street Interceptor, CSO discharges from the Bond-Lorraine Sewer (outfalls RH-035 and RH-031) will be reduced.

NYC_00007517
03082010_Gowanus_DEP_Prod DEP_E_PMP_00006314

The City of New York

DEPARTMENT OF ENVIRONMENTAL PROTECTION

96-05 Horace Harding Expressway
Corona, New York 11368

Emily Lloyd
Commissioner

James G. Mueller, P.E.
Deputy Commissioner

Tel. (718) 595-5973
Fax. (718) 595-5999
jmueller@dep.nyc.gov

Bureau of Engineering Design & Construction

August 29, 2008

Mr. Joseph DiMura, P.E.
Director
Bureau of Water Compliance
New York State Department of Environmental Conservation
625 Broadway, 4th Floor
Albany, New York 12233-3506

RE: Order on Consent (CSO Order)
DEC Case #CO2-20000107-8
Appendix A, III. Inner Harbor CSO, B.1.
Gowanus Canal Waterbody/Watershed Facility Plan Report

Dear Mr. DiMura:

As requested in your letter dated June 12, 2008, attached for your approval is the Final Gowanus Canal Waterbody/Watershed Facility Plan Report. The Report has been revised from your comments on the August 2006 and September 2007 versions. For your convenience, we have also attached a response to each DEC comment from your April 23, 2008 letter.

On behalf of DEP, thank you for your support of the selected CSO control alternatives in the Report. The Gowanus Canal Waterbody/Watershed Facility Plan Report is expected to provide attainment of current water quality standards and may additionally support an upgrade of classification and water use. We are looking forward to the water quality and environmental benefits that this water quality improvement project will bring.

DEP looks forward to receiving DEC's final approval of the submitted plan. As always, feel free to contact me regarding any questions you may have.

Very truly yours,

James G. Mueller, P.E.
Deputy Commissioner

NEW YORK CITY DEPARTMENT OF ENVIRONMENTAL PROTECTION

www.nyc.gov/dep

311 Government Information and Services for NYC

Waterbody/Watershed Facility Plan Distribution List
(August 29, 2008)

Susan McCormick, P.E.
Assistant ACO Administrator
New York State Department of
Environmental Conservation
Division of Water
625 Broadway, 4th Floor
Albany, NY 12233-3506

Selvin T. Southwell
Division of Water
New York State Department of
Environmental Conservation - Region 2
47-40 21st Street
Long Island City, NY 11101

Timothy Burns
New York State Environmental
Facilities Corporation
625 Broadway
Albany, New York 12207

Larry Gaugler
US Environmental Protection Agency
Region 2
290 Broadway
New York, NY 10007-1866

Jim Olander
US Environmental Protection Agency
Region 2
290 Broadway
New York, NY 10007-1866

Without Attachment:

James Dezolt
Director, Division of Water
New York State Department of
Environmental Conservation
625 Broadway, 4th Floor
Albany, NY 12233-3500

Robyn Adair, Esq.
Water Compliance Counsel
New York State Department of
Environmental Conservation
625 Broadway, 4th Floor
Albany, NY 12233-3500

William Plache, Esq.
Assistant Corporation Counsel
New York City Law Department
100 Church Street
New York, New York 10007

NYCDEP with Attachment:

Keith Mahoney
Art Spangel
Elizabeth Rogak
Kevin Clarke
Denzil Taffe
Stanley Joseph
Julie Stein
Dorothy Chao

NYCDEP RESPONSE TO

QUESTIONS AND COMMENTS RECEIVED FROM DEC (April 23, 2008)

1. On page 5-10, the shoreline cleanup pilot project is being done as an Environmental Benefit Program (EBP) under the Long Island Sound (LIS) Consent Judgement and this must be stated as such using the language in the Judgment.

Section 5.4.2 was moved to new section Section 5.11.4 and was edited to clarify the source of funding as the Nitrogen Consent Order EBP.

2. On page 7-12, the stormwater pilot projects are being done as an EBP under the LIS Consent Judgment and this must be stated as such using the language in the Judgment.

Modifications associated with clarifying New York City's sustainable stormwater initiatives necessitated removing the text relevant to this comment.

3. On page 7-26, to the best of DEC's knowledge, there will not be a high-rate physical chemical treatment (HRPCT) system installed at the Port Richmond WPCP. Please correct.

Agreed. The reference to HRPCT has been removed.

4. In Section 8-5, the Post-Construction Monitoring Plan (PCM) for Gowanus Canal should mirror the approved Interim PCM Plans that were approved for the Spring Creek and Flushing Bay CSO Retention Tanks.

The existing writeup has been modified as requested, using the approved interim PCMs as a template for the Gowanus Canal PCM.

5. On page 9-15, the second bullet uses the term "low cost" but the CSO Policy requires the use of the term "cost effective" when discussing new technologies. Please correct.

The term "low cost" has been replaced with "cost effective" as suggested.

6. Implementing the proposed plan will significantly improve water quality in Gowanus Canal, but the improvements are due primarily to the effects of the Flushing Tunnel. As a result of the flushing, some of the CSO pollutants and sediments that have previously stagnated and accumulated in the Canal will be transported into Gowanus Bay. What impact will the increased flushing of these materials into Gowanus Bay have on water quality there? Please comment on the flushing effect on sediments.

The action of the Flushing Tunnel is not projected to have significant impacts on water quality in Gowanus Bay. With respect to pathogens, modeling analyses (Figure 8-4) demonstrate that the WB/WSFP's impact on pathogens diminishes with distance from the head, and that there is no discernable difference by the entrance to Gowanus Bay. As shown on Figure 8-2, the same is also true with respect to dissolved oxygen, though the dissolved-oxygen impact is much more complex since it includes the impacts of discharges of biochemical oxygen demand (BOD), solids that settle and create sediment

NYC_00007520

03082010_Gowanus_DEP_Prod DEP_E_PMP_00006317

oxygen demand (SOD), and other factors. These factors are discussed in more detail in Section 7.8 and are presented on Figure 7-15, which shows that, with the action of the Flushing Tunnel, the dissolved-oxygen impacts of CSO discharges (red) and pollutants brought into the Canal from Buttermilk Channel (light blue) diminish with distance from the head, and in Gowanus Bay have a maximum combined impact of less than 1 mg/L at the entrance from Gowanus Canal.

With respect to sediments, the Flushing Tunnel is not expected to induce currents that are fast enough to keep heavier CSO solids in suspension in the Canal, and these solids are not expected to be transported to Gowanus Bay. Though the flushing action will transport some lighter CSO solids from the Canal into the Bay, the impacts of these solids on deposition and SOD are not expected to be significant relative to that associated with solids in New York Bay.

7. When projected post-implementation CSO volumes are measured in comparison to a 2045 baseline (377 MG/year), as in the September 2007 WB/WSFP report, the results appear to be different than when they are compared to a 2003 baseline (310 MG/year), as was done in the draft August 2006 WB/WSFP report. Using the 2045 baseline, it appears that the CSO volume reduction is larger (127 MG/year vs. 60 MG/yr). Is this increase in CSOs (of 67 MG/year) based upon population projections? Would low-impact development (LID) and BMPs potentially remediate this impact?

In spring 2007, DEC requested that the Baseline condition used in the August 2006 WB/WSFP be modified so that the Gowanus Pump Station routes flow to the Bond Lorraine Sewer, as it currently operates, instead of routing flow to the existing (inoperable) force main within the Flushing Tunnel, as it will upon completion of the Gowanus Pump Station upgrades. This modification is the primary reason for the changes that are noted in the comment. (Note that the change in the Baseline condition was described in the "DEP Response to DEC Comments on the Gowanus Canal WB/WSFP" attachment to DEP's September 28, 2007 cover letter accompanying the submittal of the WB/WSFP report to DEC.) The changes are not due to population projections.

The degree to which LIDs and BMPs can be implemented, and their impacts on CSO volumes and ambient water quality, are not fully known. DEP is pursuing BMPs in parallel with the CSO program, a distinction that has been clarified in the August 2008 Gowanus Canal WB/WSFP by (a) updating Section 5 to detail the scope of the City's ongoing parallel efforts, pilot studies, solicitations, and adoption of local law; (b) explicitly stating in Section 7 that these green solutions are not retained because they are being addressed outside the CSO program; and (c) committing to incorporating the findings of the parallel planning efforts as described in detail in Section 5 through either the Drainage Basin Specific LTCP or in the subsequent City-Wide LTCP.

8. Page ES-2 of the WB/WSFP report indicates that there are 12 CSO outfalls to Gowanus Canal, but Figures 1-2 and 3-6 and Tables 3-11, 7-5 and 7-9 indicate that there are only 11. Please include a map showing the locations of all outfalls listed in Table 7-9 and label them with the added or removed amount of CSO volume at each.

NYC_00007521
03082010_Gowanus_DEP_Prod DEP_E_PMP_00006318

There are 11 CSO outfalls that can discharge to Gowanus Canal, and these are labeled on Figure 3-6. The Executive Summary has been corrected. As requested, an additional figure has been added at the end of Section 7 to show the locations of all outfalls listed in Table 7-9 and the change in annual CSO discharge expected under the WB/WSFP.

9. Percentages given on page 3-26 do not agree with the percentages calculated from the numbers in Table 3-11 and Table 7-5. Also in Table 3-11, footnote (1): Owls Head WPCP projected 2045 = 115, not 117. Why do the baseline discharge volumes in this WWFP differ from those listed in the draft August 2006 WWFP?

The percentages indicated in Table 3-11 (and Table 7-5) are correct. The percentages indicated in the text on page 3-26 have been changed to match the correct values. The 2045 flow projection for the OH WPCP shown in Table 3-11, footnote 1 has also been corrected to 115 MGD. The baseline discharge volumes differ from those shown in the August 2006 report because of changes made to the Baseline condition at DEC's request (see item 7 above).

10. Will a bulkhead stability analysis be part of the selected dredging alternative? Are the associated costs figured into the dredging alternatives?

As described in Section 7.3.6, an analysis of the affected bulkheads will be a necessary part of the selected dredging alternative. Costs of such an analysis were not explicitly broken out in the WB/WSFP report, but it is anticipated that the cost of such an analysis would be small relative to the cost of remediating the bulkheads ($8.5 to $14.2 million).

11. Page 6-10, last paragraph should read, "Following NYSDEC review of the Gowanus Canal WB/WSFP and subsequent Gowanus Canal LTCP, the NYSDEC will solicit additional public comment through public notice and a public meeting.

The paragraph has been changed as noted.

12. On Figure 7-6 (page 7-31), the Gowanus Canal floatables boom does not appear to be connected on the left shoreline.

In this undated photograph, the boom is tied to the left shoreline, but as shown there is a short length where the boom was either submerged or did not extend all the way to the bulkhead. Ongoing repairs to the booms are made on an as-needed basis.

13. Table 7-3 (page 7-35) shows instream aeration as being eliminated from further consideration, yet it is further evaluated in Section 7.3.7 (page 7-48). Please explain.

Table 7-3 has been corrected to show instream aeration as "Retained for Consideration." Although instream aeration is not recommended as a part of the Gowanus Canal WB/WSFP, some form of aeration may be a candidate for expansion of the WB/WSFP should post-construction monitoring indicate that additional measures are necessary to attain water quality standards. In the meantime, additional information will be forthcoming from other installations in the City that will allow this and related technologies such as oxygenation to be more fully assessed.

14. On pages 7-39 (Figure 7-7) and 7-40 (footnote and first paragraph) the cost of the pump station upgrade to 30 MGD is shown as $38 million, $74.4 million, and $114.8 million. These figures are all in different dollar years. Please use one set of dollar years throughout the document to do alternative comparisons.

NYC_00007522
03082010_Gowanus_DEP_Prod DEP_E_PMP_00006319

For the August 2008 WB/WSFP report, the dollar year has been changed to June 2008 for cost-comparison purposes, and the costs shown on Figure 7-7 were changed to June 2008 dollars accordingly.

All costs for alternative comparisons are shown in the same dollar years as Probable Total Project Costs (PTPC) so that they represent a realistic total of all hard costs, soft costs, and ancillary costs associated with a particular construction in accordance with the definitions provided in "Comparative Cost Analysis for CSO Abatement Technologies – Costing Factors Reconciliation," O'Brien & Gere, April 2006. However, where reference is made to published cost estimates, those estimates are also shown as they were originally published (with appropriate notation) in order to preserve the referenced costs for cross-checking purposes.

15. On page 7-43, it is stated that inspection and cleaning of the OH-007 trap chamber has not been done regularly nor has an operational plan been implemented or records kept of the cleaning and inspection activities. This work is required under the CSO Policy Nine Minimum Controls and in the SPDES permit. This does not concur with the baseline condition that the Nine Minimum Controls and permit requirements are being met.

DEP asserts that the operation of the OH-007 trap chamber does not fall under the Nine Minimum Controls nor the SPDES permit. The OH-007 trap chamber is a vestige of the original combined sewer system from prior to the construction of sewage treatment plants, and neither its presence nor its "proper operation and maintenance" would satisfy the intention of the Nine Minimum Controls to "reduce the magnitude, frequency, and duration of CSOs." The measures being proposed as part of the WB/WSFP will be assessed as part of the Post-Construction Monitoring program to determine whether they have an impact on aesthetics in Gowanus Canal.

16. On page 7-48, the Shellbank Basin Destratification Facility is incorrectly referred to as a low-level instream aeration project. The facility does not provide aeration, only destratification of the warm- and cold-water layers.

The text was modified to clarify the point that the technology used in this facility is similar to that which would be used in an instream aeration facility (i.e., instream, forced-air diffusion), and that the City's experience with this technology will therefore be advancing over time. This experience will provide additional information that will be useful should the WB/WSFP require future expansion to meet dissolve oxygen requirements.

17. On page 7-56, Table 7-6, cost figures are in different dollar years. This is very confusing. Please use one set of dollar years throughout the document to do alternative comparisons.

Please refer to the response to item 14 above. Table 7-6 shows the following cost figures: The first is taken directly from the Gowanus Facilities Upgrade contractor, and is shown so that the referenced costs can be cross checked with other documents. The second shows those costs converted into the consistent cost basis used for alternative comparisons throughout the document: the Probable Total Project Costs (PTPCs),

which have been converted from July 2005 to June 2008 dollars for the August 2008 report.

18. The costs for dredging shown in Section 7.4.2 (last paragraph on page 7-58 and in Table 7-7) do not match the cost shown in Section 7.3.6 (page 7-46). Please correct.

Agreed. The dredging costs have been corrected and updated to be shown in June 2008 dollars.

19. On page 7-59, Table 7-7, multiple dollar years were again being used. The dollar figures in this table do not match those given in Table 7-4 and Table 7-6. Please correct.

All costs shown in Table 7-7 have been updated to be shown in June 2008 dollars. As described in item 14 above, some costs were converted from published costs that were in other dollar years and/or were not expressed as Project Total Probable Costs (PTPCs) and the source of those original costs are footnoted as appropriate.

20. On page 7-72, Table 7-9, please provide one map showing the locations of all of the outfalls listed and label them with the added or removed amount of CSO volume at each. This was also requested in DEC's April 3, 2007 comment letter, but was not provided in the DEP September 28, 2007 response.

The requested map, complete with the requested information, has been added to the report as Figure 7-16.

21. Appendix G: why are the stakeholder minutes still marked as draft?

The minutes are final and the "Draft" watermark was removed. The watermark was shown in the August 2006 report because the public comment period had not yet expired at the time of printing. There were no comments, so the draft minutes became final without any change.

NYC_00007524
03082010_Gowanus_DEP_Prod DEP_E_PMP_00006321

Burdick & Jackson

Material Safety Data Sheet

Acetone

1. CHEMICAL PRODUCT AND COMPANY IDENTIFICATION

PRODUCT NAME: Acetone

OTHER/GENERIC NAMES: Acetone NF, 2-Propanone, Diethyl Ketone Dimethylketal, Dimethylformaldehyde Pyroacetic acid, Pyroacetic ether

PRODUCT USE: Solvent

MANUFACTURER: Honeywell, Burdick & Jackson
1953 South Harvey Street
Muskegon, MI 49442

FOR MORE INFORMATION CALL:
(Monday-Friday, 8:00am-5:00pm Eastern Time)
1-800-368-0050

IN CASE OF EMERGENCY CALL:
(24 Hours/Day, 7 Days/Week)
1-800-707-4555 (Honeywell -Domestic)
602-365-4980 (Honeywell - International)
For Transportation Emergencies:
1-800-424-9300 (CHEMTREC - Domestic)
703-527-3887 (CHEMTREC - International)

2. COMPOSITION/INFORMATION ON INGREDIENTS

INGREDIENT NAME	CAS NUMBER	WEIGHT %
Acetone	67-64-1	100

Additional material names not listed above may also appear in Section 15 toward the end of the MSDS. These materials may exist in trace amounts at the part-per-million level, and may be listed for local "Right-To-Know" compliance and for other regulatory reasons.

3. HAZARDS IDENTIFICATION

EMERGENCY OVERVIEW:
Flammable liquid and vapor. Vapor may cause flash fire. Clear, colorless liquid that causes skin, eye and respiratory tract irritation. Harmful if swallowed or inhaled.

POTENTIAL HEALTH HAZARDS

SKIN: Repeated and/or prolonged exposures to the skin may result in itching, redness, drying, scaling, and peeling.

EYES: Vapors are irritating to the eyes. Liquid contact produces intense stinging and burning sensations.

INHALATION: Exposure can cause respiratory tract and throat irritation, headaches, shortness of breath and symptoms similar to intoxication. Overexposure can produce severe central nervous system depression, coma and respiratory failure.

INGESTION: Ingestion causes a burning sensation in the mouth, throat and stomach followed by nausea and vomiting. Small amounts aspirated into the lungs can cause chemical pneumonia, lung injury and death.

DELAYED EFFECTS: None known.

Ingredients that are found on one of the OSHA designated carcinogen lists are listed below.

INGREDIENT NAME	NTP STATUS	IARC STATUS	OSHA LIST
No ingredients listed in this section			

4. FIRST AID MEASURES

SKIN: Immediately rinse affected area with plenty of water for 15 minutes. Get medical attention as needed for irritation or any other symptoms. Launder contaminated clothing before reuse.

EYES: Immediately flush eyes with large amounts of water for at least 15 minutes. Get immediate medical attention.

INHALATION: Remove from exposure area to fresh air. If breathing is difficult, give oxygen provided a qualified operator is available. If breathing has stopped, apply artificial respiration. Get immediate medical attention.

INGESTION: **Aspiration hazard.** If conscious, rinse mouth with water. Do not induce vomiting unless directed to do so by medical personnel. Get immediate medical attention.

ADVICE TO PHYSICIAN: **A.** Treatment of severe systemic intoxication (narcosis) from either vapor exposure or ingestion is primarily supportive. Acetone has minimal toxicity on other organ systems and if the victim can be supported through the period of central nervous system depression and respiratory failure, the prognosis is good.

(1) Following recent ingestion, acetone may be removed by gastric lavage. Emesis is not recommended. Activated charcoal is recommended.
(2) Mechanically assisted ventilation may be necessary.
(3) Treat symptomatically and monitor blood glucose.

B. Eye exposures usually do not require any specific treatment if liquid acetone is promptly washed out of eyes. If exposure was prolonged, some initial corneal damage may be present. It is advisable for these individuals to be seen by an ophthalmologist.

5. FIRE FIGHTING MEASURES

FLAMMABLE PROPERTIES

FLASH POINT:	-4°F (-20°C)
FLASH POINT METHOD:	Closed Cup
AUTOIGNITION TEMPERATURE:	869°F (465°C)
UPPER FLAMMABLE LIMIT (volume % in air):	13% v/v
LOWER FLAMMABLE LIMIT (volume % in air):	2.5%v/v
FLAME PROPAGATION RATE (solids):	Not Applicable
OSHA FLAMMABILITY CLASS:	IB

EXTINGUISHING MEDIA:
Dry chemical, foam, or carbon dioxide. Water spray may be used to cool fire exposed containers.

UNUSUAL FIRE AND EXPLOSION HAZARDS:
Extremely flammable. Vapors form explosive mixtures with air. Vapors may spread long distances and ignite. Dangerous when exposed to heat, sparks, flame or oxidants. Sealed containers may rupture when heated.

SPECIAL FIRE FIGHTING PRECAUTIONS/INSTRUCTIONS:
Handle as a very flammable liquid. Water will not be effective in extinguishing a fire. Use water spray to cool fire-exposed containers and to reduce rate of burning, taking care not to spread the fire. Heat will build pressure and rupture closed storage containers. Vapors can travel to distant ignition source and flash back. Wear NIOSH approved self-contained breathing apparatus, and full protective clothing. Do not release runoff from fire control measures into waterways or sewers.

6. ACCIDENTAL RELEASE MEASURES

IN CASES OF SPILL OR OTHER RELEASE: Always wear recommended personal protective equipment.)
Eliminate sources of ignition. Isolate the spill area. Use non-sparking tools and equipment. Stop leak in a safe and practical manner. (If leak cannot be stopped easily and safely, advise trained emergency response personnel of the situation.) Contain and recover liquid when possible. Absorb small spills with an inert material and place in an approved chemical waste container. For large spills, dike up with inert material and transfer into same container. Do not allow to enter into drains or waterways.

Spills and releases may have to be reported to Federal and/or local authorities. See Section 15 regarding reporting requirements.

7. HANDLING AND STORAGE

NORMAL HANDLING: (Always wear recommended personal protective equipment.)
Ground containers for transfer of contents. Keep away from heat, sparks, open flames and ignition sources. Do not get in eyes, on skin or clothing. Use with adequate ventilation. No smoking in areas of use. Wash contaminated clothing and protective equipment before reuse.

STORAGE RECOMMENDATIONS:

Store in an area designed for storage of flammable liquids. (OSHA 29 CFR 1910.106)

Protect from temperature extremes and sunlight, and store away from incompatible substances and in accordance with 29 CFR 1910.106. Avoid acids, bases, oxidizers, explosives, nitrogen-fluorine compounds, sulfites, perchlorates, reducing agents and plastics. Empty containers may contain product residue and/or vapors. Label warnings apply to empty containers that have not been cleaned.

8. EXPOSURE CONTROLS/PERSONAL PROTECTION

ENGINEERING CONTROLS:

Provide general or local exhaust ventilation systems to maintain airborne concentrations below exposure limits. Local exhaust ventilation is preferred because it prevents contaminant dispersion into the work area by controlling it at its source.

PERSONAL PROTECTIVE EQUIPMENT

SKIN PROTECTION:

Wear impervious gloves, boots and clothing suitable to prevent skin contact. Inspect for signs of degradation before each use. Replace as needed. Safety-toed shoes should be worn when handling drums.

EYE PROTECTION:

Wear safety glasses with non-perforated sideshields for normal handling. Goggles or a full-face shield may be necessary depending on quantity of material and conditions of use. Contact lens should not be worn when working with this chemical.

RESPIRATORY PROTECTION:

Not required for properly ventilated areas. If there is potential for inhalation of vapor or mist, use an appropriate NIOSH approved respirator. Warning! Air-purifying respirators do not protect workers in oxygen-deficient atmospheres.

The respirator must be selected based on contamination levels and use conditions found in the workplace. Use conditions must not exceed the working limits of the respirator. The respirator must be approved by the National Institute for Occupational Safety and Health (NIOSH) and used in accordance with Occupational Safety and Health Administration (OSHA) 29 CFR 1910.134.

ADDITIONAL RECOMMENDATIONS:

Provide eyewash station and safety showers convenient to work areas. Do not eat, drink or smoke in work areas.

EXPOSURE GUIDELINES

INGREDIENT NAME	ACGIH TLV	OSHA Z-1 PEL	OTHER LIMIT
Acetone	500 ppm TWA (8-hr. exposure limit) 750 ppm: 15 min. STEL	1000 ppm	NIOSH REL: 250 ppm 10 hr day/40 hr week. NIOSH IDLH: 2500 ppm.

OTHER EXPOSURE LIMITS FOR POTENTIAL DECOMPOSITION PRODUCTS:
None known

9. PHYSICAL AND CHEMICAL PROPERTIES

APPEARANCE: Clear, colorless
PHYSICAL STATE: Liquid
MOLECULAR WEIGHT: 58.08
CHEMICAL FORMULA: C_3H_6O
ODOR: Sweet mint-like odor detectable at 20 ppm
SPECIFIC GRAVITY (water = 1.0): 0.79
SOLUBILITY IN WATER (weight %): Complete
pH: Not Applicable
BOILING POINT: 133°F (56°C)
MELTING POINT: -94.8°C
VAPOR PRESSURE: 180 mm Hg at 20°C
VAPOR DENSITY (air = 1.0): 2.0
EVAPORATION RATE: 12 **COMPARED TO:** Butyl Acetate = 1
% VOLATILES: 100
FLASH POINT: -4°F (-20°C)
(Flash point method and additional flammability data are found in Section 5.)

10. STABILITY AND REACTIVITY

NORMALLY STABLE? (CONDITIONS TO AVOID):
Product is stable at ambient room temperature in closed containers. Keep away from heat, sparks and flame.

INCOMPATIBILITIES:
Acids and oxidizers.

HAZARDOUS DECOMPOSITION PRODUCTS:
Complete combustion results in the formation of carbon dioxide and water vapor. Incomplete combustion can produce carbon monoxide and other toxic oxides of carbon.

HAZARDOUS POLYMERIZATION:
Will not occur.

11. TOXICOLOGICAL INFORMATION

IMMEDIATE (ACUTE) EFFECTS:

Oral (rat) LD_{50} = 5800 mg/kg
Oral (mouse LD_{50} = 3000 mg/kg
Oral (rabbit) LD_{50} = 5340 mg/kg
Inhalation (rat) LC_{50} = 32000 ppm, 4-hr
Dermal (guinea pig) LD_{50} = >9400 µL/kg
Skin Irritation (rabbit) = Mild, 500 mg/24 hr
Eye Irritation (rabbit) = moderate to severe, 20 mg, damage generally limited to corneal epithelium and is reversible.

DELAYED (SUBCHRONIC AND CHRONIC) EFFECTS:

8-Week Inhalation Toxicity Study (rat): 19,000 ppm acetone 5days/week for 8 weeks produced no signs of toxicity other than slightly reduced weight gain compared to controls.

90-Day Oral Toxicity Study (rat): The no-observed effect level is 100 mg/kg/day and the low-observed effect level is 500 mg/kg/day based on increased liver and kidney weights and nephrotoxcity.

OTHER DATA:

Ames Assay (S. typhimurium): Negative
Chromosome Aberrations and Sister Chromatid Exchange Assays: Negative
Point Mutation in Mouse Lymphoma Cells: Negative
DNA Cell-binding Assay: Negative

12. ECOLOGICAL INFORMATION

96-Hr LC_{50} (rainbow trout) = 5,540 mg/L, 12° C
24- to 48-Hr LC_{50} (Daphnia magna) = 10 mg/L
96-Hr LC_{50} (bluegill sunfish) = 8300 mg/L

Octanol/Water Partition Coefficient: 0.58
Biological Oxygen Demand: 122%, 5 days
Bioconcentration Factor (BCF): 1, suggesting bioconcentration in aquatic organisms is low; calculated using an experimental
log Kow of - 0.24.

13. DISPOSAL CONSIDERATIONS

RCRA

Is the unused product a RCRA hazardous waste if discarded? Yes
If yes, the RCRA ID number (USEPA Hazardous Waste Code) is: U002 and D001

OTHER DISPOSAL CONSIDERATIONS:

Whatever cannot be saved for recovery or recycling should be handled as hazardous waste and sent to a RCRA approved incinerator or RCRA approved waste facility. Dispose of container and unused contents in accordance with federal, state and local requirements.

The information offered here is for the product as shipped. Use and/or alterations to the product such as mixing with other materials may significantly change the characteristics of the material and alter the RCRA classification and the proper disposal method.

14. TRANSPORT INFORMATION

Proper DOT Shipping Description: Acetone, 3, UN 1090, II.

Reportable Quantity (RQ): 5000 lbs (2270 kg).

Label(s) Required: Class 3, Flammable Liquid.

Emergency Response Guidebook (2000 Edition): Guide No. 127.

For additional information on shipping regulations affecting this material, contact the information number found in Section 1.

15. REGULATORY INFORMATION

TOXIC SUBSTANCES CONTROL ACT (TSCA)

TSCA INVENTORY STATUS: Acetone is listed on TSCA inventory.

OTHER TSCA ISSUES: TSCA 4(a) Final Test Rules & Testing Consent Orders.
TSCA 8(a) Inventory Update Rule. (1998 EPA form U Instructions, App.A)
TSCA 12(b) Export Notification. One-time Export Notification. Notice required only for first export or intended export to a particular country. [40 CFR 707.65(a)(2)(ii)]

SARA TITLE III/CERCLA

"Reportable Quantities" (RQs) and/or "Threshold Planning Quantities" (TPQs) exist for the following ingredients.

INGREDIENT NAME	SARA/CERCLA RQ (lb)	SARA EHS TPQ (lb)
Acetone	5000	None

Spills or releases resulting in the loss of any ingredient at or above its RQ requires immediate notification to the National Response Center [(800) 424-8802] and to your Local Emergency Planning Committee.

SECTION 311 HAZARD CLASS: Immediate. Fire.

SARA 313 TOXIC CHEMICALS:
The following ingredients are SARA 313 "Toxic Chemicals". CAS numbers and weight percents are found in Section 2.

INGREDIENT NAME	COMMENT
No ingredients listed in this section	

STATE RIGHT-TO-KNOW

In addition to the ingredients found in Section 2, the following are listed for state right-to-know purposes.

INGREDIENT NAME	WEIGHT %	COMMENT

No ingredients listed in this section.	None.

ADDITIONAL REGULATORY INFORMATION:

Acetone is a DEA Listed Precursor and Essential Chemical (List II) subject to certain import, export recordkeeping and reporting requirements. 21 CFR 1310.04 (f),-(g).

Acetone is a Volatile organic compound (VOC) with negligible photochemical reactivity and thus excluded from the definition of volatile organic compounds for the purposes of preparing State implementation plans to attain the national ambient air quality standards for ozone under title I of the Clean Air Act. 40 CFR 51.100(s).

WHMIS CLASSIFICATION (CANADA):

Class B, Division 2.

This product has been classified in accordance with hazard criteria of the Controlled Products Regulations and the MSDS contains all of the information required by the Controlled Products Regulations.

FOREIGN INVENTORY STATUS:

Acetone is listed on the following inventories:

- Australian.
- Canadian DSL.
- Chinese.
- EINECS.
- Japanese (ENCS).
- Korean.
- Philippine (PICCS).

16. OTHER INFORMATION

CURRENT ISSUE DATE: June 21, 2002.
PREVIOUS ISSUE DATE: June, 2000.

CHANGES TO MSDS FROM PREVIOUS ISSUE DATE ARE DUE TO THE FOLLOWING:

Amended or modified the following:

Hazards Identification, Section 3.
First Aid Measures, Section 4.
Special Fire Fighting Precautions/Instructions, Section 5.
Accidental Release Measures, Section 6.
Personal Protective Equipment & Exposure Guidelines, Section 8.
Toxicological Information, Section 11.
Ecological Information, Section 12.
Transport Information, Section 14.
Additional Regulatory Information & Foreign Inventory Status, Section 15.

OTHER INFORMATION: **NFPA Classification**
Health: 1
Flammability: 3
Reactivity: 0

MATERIAL SAFETY DATA SHEET

SECTION 1 PRODUCT AND COMPANY IDENTIFICATION

Trade Name: OATEY PURPLE PRIMER/CLEANER
Product Use: Primer/Cleaner for cementing PVC and CPVC pipe.
Formula: See Section 2
Synonyms: Primer, Cleaner
Firm Name & Mailing Address: OATEY CO. 4700 West 160th Street P.O. Box 35906 Cleveland, Ohio 44135, U.S.A. http://www.oatey.com
Oatey Phone Number: (216) 267-7100 or (800) 321-9532
Emergency Phone Numbers: For Emergency First Aid call 1-303-623-5716 COLLECT. For chemical transportation emergencies ONLY, call Chemtrec at 1-800-424-9300. Outside the U.S. 1-703-527-3887.
Prepared By: Corporate Director - Safety and Environmental Compliance
Preparation Date: May 20, 2005

SECTION 2 COMPOSITION/INFORMATION ON INGREDIENTS

INGREDIENTS:	%:wt/wt	CAS NUMBER:	ACGIH TLV TWA:	OSHA PEL TWA:	OTHER:
Acetone	60 - 100%	67-64-1	500 ppm 750 ppm STEL	1000 ppm	None
Methyl Ethyl Ketone	0 - 20%	78-93-3	200 ppm 300 ppm STEL	200 ppm	None
Tetrahydrofuran	0 - 20%	109-99-9	50 ppm(skin) 100 ppm STEL	200 ppm	25 ppm (Mfg)
Cyclohexanone	3 - 10%	108-94-1	20 ppm(skin) 50 ppm STEL	50 ppm	None

OSHA Hazard Classification: Flammable, irritant, organ effects

SECTION 3 HAZARDS IDENTIFICATION

Emergency Overview:
Purple liquid with a sharp, penetrating odor. Extremely flammable liquid and vapor. Vapors may cause flash fire. May cause eye and skin irritation. Inhalation of vapors or mist may cause respiratory irritation and central nervous system effects. Swallowing may cause irritation, nausea, vomiting, diarrhea and kidney or liver disorders. Aspiration hazard. May be fatal if swallowed. Symptoms may be delayed.

SECTION 4 FIRST AID MEASURES

CALL 1-303-623-5716 COLLECT

Skin: Remove contaminated clothing immediately. Wash all exposed areas with soap and water. Get medical attention if irritation develops. Remove dried cement with Oatey Plumber's Hand Cleaner or baby oil.

Eyes: If material gets into eyes or if fumes cause irritation, immediately flush eyes with plenty of water until chemical is removed. If irritation persists, get medical attention immediately.

Inhalation: If symptoms of exposure develop, remove to fresh air. If breathing becomes difficult, administer oxygen. Administer artificial respiration if breathing has stopped. Seek immediate medical attention.

Ingestion: **DO NOT INDUCE VOMITING**. Rinse mouth with water. Never give anything by mouth to a person who is unconscious or drowsy. Get immediate medical attention by calling a Poison Control Center, or hospital emergency room. If medical advice cannot be obtained, then take the person and product to the nearest medical emergency treatment center or hospital.

SECTION 5 FIRE FIGHTING MEASURES

Flashpoint / Method:	0 - 3 Degrees F. (-18 - -16 Degrees C) / PMCC
Flammability:	LEL = 1.8 % Volume, UEL = 11.5 % Volume
Extinguishing Media:	Use dry chemical, CO2, or foam to extinguish fire. Cool fire exposed container with water. Water may be ineffective as an extinguishing agent.
Special Fire Fighting Procedure:	Firefighters should wear positive pressure self-contained breathing apparatus and full protective clothing for fires in areas where chemicals are used or stored
Unusual Fire and Explosion Hazards:	Extremely flammable liquid. Keep away from heat and all sources of ignition including sparks, flames, lighted cigarettes and pilot lights. Containers may rupture or explode in the heat of a fire. Vapors are heavier than air and may travel to a remote ignition source and flash back. This product contains tetrahydrofuran that may form explosive organic peroxide when exposed to air or light or with age.
Hazardous Decomposition Products:	Combustion will produce toxic and irritating vapors including carbon monoxide and carbon dioxide.

SECTION 6 ACCIDENTAL RELEASE MEASURES

Spill or Leak Procedures:	Remove all sources of ignition and ventilate area. Stop leak if it can be done without risk. Personnel cleaning up the spill should wear appropriate personal protective equipment, including respirators if vapor concentrations are high. Soak up spill with an inert absorbent such as sand, earth or other non-combusting material. Put absorbent material in covered, labeled metal containers. Prevent liquid from entering watercourses, sewers and natural waterways. Report releases to authorities as required. See Section 13 for disposal information.

SECTION 7 HANDLING AND STORAGE

Handling:	Avoid contact with eyes, skin and clothing. Avoid breathing vapors or mists. Use with adequate ventilation (equivalent to outdoors). Wash thoroughly after handling. Do not eat, drink or smoke in the work area. Keep product away from heat, sparks, flames and all other sources of ignition. No smoking in storage or use areas. Keep containers closed when not in use.
Storage:	Store in a cool, dry, well-ventilated area away from incompatible materials. Keep containers closed when not in use.
Other:	"Empty" containers retain product residue and can be hazardous. Follow all MSDS precautions in handling empty containers. Do not cut or weld on or near empty or full containers.

SECTION 8 EXPOSURE CONTROLS/PERSONAL PROTECTION

Ventilation:	Open doors & windows. Provide ventilation capable of maintaining emissions at the point of use below recommended exposure limits. If used in enclosed area, use exhaust fans. Exhaust fans should be explosion-proof or set up in a way that flammable concentrations of solvent vapors are not exposed to electrical fixtures or hot surfaces.
Respiratory Protection:	For operations where the exposure limit may be exceeded, a NIOSH approved organic vapor respirator or supplied air respirator is recommended. Equipment selection depends on contaminant type and concentration, select in accordance with 29 CFR 1910.134 and good industrial hygiene practice. For firefighting, use self-contained breathing apparatus.
Skin Protection:	Rubber gloves are suitable for normal use of the product. For long exposures chemical resistant gloves may be required such as 4H(tm) or Silver Shield(tm) to avoid prolonged skin contact.

SECTION 8 (Continued)

Eye Protection:	Safety glasses with side shields or safety goggles.
Other:	Eye wash and safety shower should be available.

SECTION 9 PHYSICAL AND CHEMICAL PROPERTIES

Boiling Point:	133 Degrees F / 56 Degrees C
Melting Point:	Not applicable
Vapor Pressure:	70 mmHg @ 20 Degrees C
Vapor Density:	(Air = 1) 2.5
Volatile Components:	99.96%
Solubility In Water:	Negligible
pH:	Not applicable
Specific Gravity:	0.80 +/- 0.02 @ 20 Degrees C
Evaporation Rate:	(BUAC = 1) = 6.0 - 8.0
Appearance:	Purple Liquid
Odor:	Sharp, penetrating odor
Will Dissolve In:	Tetrahydrofuran or methyl ethyl ketone
Material Is:	Liquid

SECTION 10 STABILITY AND REACTIVITY

Stability:	Stable.
Conditions To Avoid:	Avoid heat, sparks, flames and other sources of ignition.
Hazardous Decomposition Products:	Combustion will produce toxic and irritating vapors including carbon monoxide, carbon dioxide and hydrogen chloride.
Incompatibility/ Materials To Avoid:	Oxidizing agents, alkalis, amines, ammonia, acids, chlorine compounds, chlorinated inorganics (potassium, calcium and sodium hypochlorite) and hydrogen peroxides. May attack plastic, resins and rubber.
Hazardous Polymerization:	Will not occur.

SECTION 11 TOXICOLOGICAL INFORMATION

Inhalation:	Vapors or mists may cause mucous membrane and respiratory irritation, coughing, headache, dizziness, dullness, nausea, shortness of breath and vomiting. High concentrations may cause central nervous system depression, narcosis and unconsciousness. May cause kidney, liver and lung damage.	
Skin:	May cause irritation with redness, itching and pain. Methyl ethyl ketone and cyclohexanone may be absorbed through the skin causing effects similar to those listed under inhalation.	
Eye:	Vapors may cause irritation. Direct contact may cause irritation with redness, stinging and tearing of the eyes. May cause eye damage.	
Ingestion:	Swallowing may cause abdominal pain, nausea, vomiting and diarrhea. Aspiration during swallowing or vomiting can cause chemical pneumonia and lung damage. May cause kidney and liver damage.	
Chronic Toxicity:	Prolonged or repeated overexposure cause dermatitis and damage to the kidney, liver, lungs and central nervous system.	
Toxicity Data:	Acetone:	Oral rat LD50: 5,800 mg/kg Inhalation rat LC50: 50,100 mg/m3/8 hours
	Cyclohexanone:	Oral rat LD50: 1,620 mg/kg Inhalation rat LC50: 8,000 ppm/4 hours Skin rabbit LD50: 1 mL/kg
	Tetrahydrofuran:	Oral rat LD50: 1,650 mg/kg Inhalation rat LC50: 21,000 ppm/3 hours

SECTION 11 (Continued)

Methyl Ethyl Ketone: Oral rat LD50: 2,737 mg/kg
Inhalation rat LC50: 23,500 mg/m3/8 hours
Skin rabbit LD50: 6,480 mg/kg

Sensitization: None of the components are known to cause sensitization.

Carcinogenicity: None of the components are listed as a carcinogen or suspect carcinogen by NTP, IARC or OSHA. The National Toxicology Program has reported that exposure of mice and rats to tetrahydrofuran (THF) vapor levels up to 1800 ppm 6 hr/day, 5 days/week for their lifetime caused an increased incidence of kidney tumors in male rats and liver tumors in female mice. The significance of these findings for human health is unclear at this time, and may be related to "species specific" effects. Elevated incidences of tumors in humans have not been reported for THF. ACGIH has classified cyclohexanone (CYH) and tetrahydrofuran (THF) as "A3," Confirmed Animal Carcinogens with Unknown Relevance to Humans.

Mutagenicity: Cyclohexanone has been positive in bacterial and mammalian assays. Acetone, methyl ethyl ketone and tetrahydrofuran are generally thought not to be mutagenic.

Reproductive Toxicity: Methyl ethyl ketone and cyclohexanone have been shown to cause embryofetal toxicity and birth defects in laboratory animals. Acetone and tetrahydrofuran have been found to cause adverse developmental effects only when exposure levels cause other toxic effects to the mother.

Medical Conditions Aggravated By Exposure: Persons with pre-existing skin, lung, kidney or liver disorders may be at increased risk from exposure to this product.

SECTION 12 ECOLOGICAL INFORMATION

This product is not expected to be toxic to aquatic organisms.
Cyclohexanone: 96 hour LC50 values for fish is over 100 mg/l.
Tetrahydrofuran: 96 hour LC50 fathead minnow: 2160 mg/L.
Methyl Ethyl Ketone: 96 hour LC50 for fish is greater than 100 mg/L.
Acetone: 96 hour LC50 for fish is greater than 100 mg/L.

VOC Information: This product emits VOC's (volatile organic compounds) in its use. Make sure that use of this product complies with local VOC emission regulations, where they exist.

VOC Level: 300 g/l per SCAQMD Test Method 316A.

SECTION 12 DISPOSAL CONSIDERATIONS

Waste Disposal: Dispose in accordance with current local, state and federal regulations.

RCRA Hazardous Waste Number: U002, U057, U159, U213

EPA Hazardous Waste ID Number: D001, D035, F003, F005

EPA Hazard Waste Class: Ignitable Waste. Toxic Waste (Methyl Ethyl Ketone content)

SECTION 14 TRANSPORT INFORMATION

DOT	Less than 1 Liter (0.3 gal)	Greater than 1 Liter (0.3 gal)
Proper Shipping Name:	Consumer Commodity	Flammable Liquid NOS
Hazard Class/Packing Group:	ORM-D	3, PGII
UN/NA Number:	None	UN1993
Hazard Labels:	None	Flammable Liquid (Acetone, Methyl Ethyl Ketone)

IMDG		
Proper Shipping Name:	Flammable Liquid, N.O.S.	Limited Quantity
Hazard Class/Packing Group:	3, II	
UN Number:	UN1993	
Label:	None (Limited Quantities are excepted from labeling)	

2004 North American Emergency Response Guidebook Number: 127 or 128

SECTION 15 REGULATORY INFORMATION

Hazard Category for Section 311/312: Acute Health, Chronic Health, Flammable

Section 302 Extremely Hazardous Substances (TPQ): This product does not contain chemicals regulated under SARA Section 302.

Section 313 Toxic Chemicals: This product contains the following chemicals subject to SARA Title III Section 313 Reporting requirements:

Chemical	CAS #	% by wt.
Methyl Ethyl Ketone	78-93-3	0 - 20%

CERCLA 103 Reportable Quantity: Spills of this product over the RQ (reportable quantity) must be reported to the National Response Center. The RQ for the product, based on the RQ for Acetone (100% maximum) of 5,000 lbs, is 5,000 lbs. Many states have more stringent release reporting requirements. Report spills required under federal, state and local regulations.

California Proposition 65: This product does not contain any chemicals subject To California Proposition 65 regulation.

TSCA Inventory: All of the components of this product are listed on the TSCA inventory.

Canadian WHIMS Classification: Class B, Division 2; Class D, Division 2, Subdivision B; Class D, Division 2, Subdivision A. This product has been classified in accordance with the hazard criteria of the Controlled Products Regulations (CPR) and the MSDS contains all the information required by the CPR.

SECTION 16 OTHER INFORMATION

NFPA and HMIS:

NFPA Hazard Signal: Health: 2 Flammability: 3 Reactivity: 1 Special: None

HMIS Hazard Signal: Health: 2* Flammability: 3 Reactivity: 1 PPE: G

DISCLAIMER:

The information herein has been compiled from sources believed to be reliable, up-to-date, and is accurate to the best of our knowledge. However, Oatey cannot give any guarantees regarding information from other sources, and expressly does not make warranties, nor assumes any liability for its use.

Material Safety Data Sheet

ITW Dymon

HMIS®			
HEALTH	1	REACTIVITY	0
FLAMMABILITY	1	PERSONAL PROTECTION	None

Identity: SCRUBS IN-A-BUCKET®
Formula: B422
Part numbers: 42201, 42210, 42230, 42256, 42272

Note: Blank spaces are not permitted. If any item is not applicable, or no information is available, the space must be marked to indicate that.

SECTION 1: Company Identification

Manufacturer's Name ITW Dymon	**Emergency Telephone Number** 1-800-535-5053
Address (Number, Street, City, State, and ZIP Code) 805 East Old 56 Highway	**International Emergency Telephone Number** 1-352-323-3500
Olathe, Kansas 66061	**Telephone Number for Information** 1-913-397-9889
	Signature of Preparer (Optional) Regulatory Dept.

SECTION 2: Ingredients/Identity Information

Components (Chemical Identity, Common Name(s))	CAS No.	OSHA PEL	ACGIH-TLV	Other Limits Recommended	% (Opt.)
Water	7732-18-5	None	None	None	60 - 100%
D-Limonene (R-p-mentha-1,8-diene)	5989-27-5	None	None	30 ppm (Manu.)	5 - 13%
Ethoxylated Alcohols (C12-15 pareth-7)	68131-39-5	None	None	None	1 - 5%
Sodium Lauryl Sulfate	151-21-3	None	None	None	1 - 5%
Fragrance	Mixture	None	None	None	1 - 5%

In accordance with 29 CFR 1910.1200 this product does not contain any substances defined as hazardous by this standard.

Any substance listed as hazardous by the States of California, Florida, Illinois, Michigan, New Jersey, Ohio, Pennsylvania or Texas is described above if known present in regulated concentrations.

SECTION 3: Hazards Identification

Route(s) of Entry	Eyes?	Inhalation?	Skin?	Ingestion?
	Yes	No	Yes	Yes

Acute Health Hazards - Caution. May cause mild eye or skin irritation.

Chronic Health Hazards - None known

Carcinogenicity:

Chemical:	OSHA:	NTP:	IARC:
None	No	No	No

Signs and Symptoms of Exposure - Redness, tearing or burning in eyes. Redness, burning, drying or cracking of skin. Irritation of the throat or stomach, nausea, vomiting, and diarrhea if swallowed.

Medical Conditions Generally Aggravated by Exposure - Pre-existing skin conditions such as dermatitis may be adversely affected by this and other oil and grease effective cleaners.

SECTION 4: Emergency and First Aid Procedures:

Eyes - Flush with plenty of water for at least 15 minutes lifting eyelids to insure complete removal. See a physician immediately.

Ingestion - Not a likely exposure route. If a large quantity of liquid is swallowed, do not induce vomiting, call a physician or poison control center immediately.

Inhalation - Unlikely route as liquid is impregnated on a towel, minimizing exposure via this route. If overexposed move into fresh air. If symptoms develop seek medical attention.

Skin - None usually required. Material is designed for skin cleansing. If symptoms develop seek medical attention.

SECTION 5: Fire Fighting Measures

Flash Point (Method Used)	Flammable Limits	LEL	UEL
None to boiling (PMCC) Solution on Towel	No Data	No Data	No Data

NYC_00007539
03082010_Gowanus_DEP_Prod DEP_E_PMP_00006336

Extinguishing Media – Use carbon dioxide, dry chemical, foam, fog or water spray.

Special Fire Fighting Procedures - Keep containers cool and vapors down with water spray. Prevent runoff from entering sewers and public waterways. Wear SCBA in chemical fires.

Hazardous Products of Combustion-Carbon dioxide, carbon monoxide, various hydrocarbons, hydrogen sulfide, sulfur dioxide, and soot.

Unusual Fire and Explosion Hazards - None known.

SECTION 6: Accidental Release Measures

Small Spill - Wipe up small releases with a dry absorbent cloth or other absorbent material.

Large Spill – Absorb liquid with vermiculite, absorbent cloth, or other absorbent material. Prevent material from entering sewers or drains. Ventilate area and block traffic. Transfer contaminated material into suitable container for proper disposal.

SECTION 7: Handling and Storage

Handling - Do not allow towel contact with eyes. For external use only. Not for use around the mouth or eyes for an extended period of time. Do not smoke while using. Do not contaminate water, food or feed by use or storage. Follow label directions carefully.

Storage – Store in a cool well ventilated area. Keep away from heat sources. Keep out of reach of children. Keep container tightly sealed when not in use.

SECTION 8: Exposure Controls / Personal Protection

Eye Protection – None necessary. Do not allow towel to directly contact eyes.

Skin Protection – None necessary. Product is designed for direct skin use.

Respiratory Protections – Not usually necessary. Use with adequate ventilation. Use NIOSH/MSHA approved respirator if PELs or TLVs are exceeded.

Engineering Controls – Ventilation not usually necessary but should be provided in the event of overexposure.

SECTION 9: Physical and Chemical Properties

Appearance and Odor:	Opaque white liquid with a fresh citrus scent saturated onto towels.
PH	9.8 ± 0.5
Specific Gravity (70°F)	0.986
Boiling Point:	212°F
Melting Point:	No Data
Evaporation Rate (Butyl Acetate = 1)	No Data
Vapor Pressure (mm-Hg @ 70°F)	No Data
Vapor Density (AIR = 1)	> 1
Solubility in Water	Dispersible
Volatile Organic Compounds (VOCs)	78.97 grams per liter or 8.0% by weight VOCs

SECTION 10: Stability and Reactivity

Hazardous Polymerization – This product will not undergo hazardous polymerization.

Hazardous Decomposition or Byproducts – Carbon dioxide, carbon monoxide, hydrogen sulfide, sulfur dioxide, and soot.

Chemical Stability - Stable

Incompatibility (Materials to Avoid) - Strong oxidizers and acids.

SECTION 11: Toxicological Information

D'Limonene:	Acute Dermal	LD50 >5g/kg, rabbit
	Acute Oral	LD50 >5g/kg, rat
Ethoxylated Alcohols:	Acute Dermal	LD50 2g/kg, rabbit
	Acute Oral	LD50 2.5-5g/kg, rat

SECTION 12: Ecological Information

Ethoxylated Alcohols:	96 hr fathead minnow static acute	LC50: 0.5 mg/L
	48 hr Daphnia pulex static acute	EC50: 0.76 mg/L

SECTION 13: Disposal Consideration

Disposal Method - Dispose of in accordance with all applicable local, state, and federal regulations.

RCRA Waste Information – If this product becomes a waste, it would not be a hazardous waste as defined by RCRA (40 CFR 261). However the waste should be properly characterized to evaluate whether its composition has been modified prior to disposal.

SECTION 14: Transport Information

DOT Information – 49 CFR 172.101

Proper Shipping Description: Not Regulated
Hazard Class: None
Identification Number: None
Packing Group: None

Water Transportation:

Proper Shipping Description: Not Regulated
Hazard Class: None
Identification Number: None
Packing Group: None

Air Transportation:

Proper Shipping Description: Not Regulated
Hazard Class: None
Identification Number: None
Packing Group: None

Marine Pollutants: None

SECTION 15: Regulatory Information

US Federal Regulations:

TSCA (Toxic Substances Control Act) Status

All ingredients are on the TSCA inventory or are not required to be listed on the TSCA inventory.

CERCLA RQ – 40 CFR 302.4 (a)

None Listed

SARA 313 Components – 40 CFR 372.65

None

State and Local Regulations:

California Proposition 65

None

NSF Registration Category Code – E4

Section 16: Additional Information

Date Prepared:
Rev. 3 – 11/21/06 – NSF Category Code added.
Rev. 2 – 09/05/06
Rev. 1 – 08/19/05

WARNING! The use of this product is beyond the control of the manufacturer; therefore, no guarantee, expressed or implied, is made as to the effects of such or the results to be obtained if not used in accordance with directions or established safe practice. The user must assume all responsibility, including injury or damage, resulting from its misuse as such, or in combination with other materials. The manufacturer warrants only that this product meets the manufacturer's specifications for such product. THIS WARRANTY IS IN LIEU OF ALL OTHER WARRANTIES, EXPRESS OR IMPLIED, AS TO DESCRIPTION, QUALITY, MERCHANTABILITY. FITNESS FOR ANY PARTICULAR PURPOSE, PRODUCTIVENESS, OR ANY OTHER MATTER, OF THIS PRODUCT. THE MANUFACTURER SHALL BE IN NO WAY RESPONSIBLE FOR THE IMPROPER USE OF THIS PRODUCT. The sole and exclusive remedy against the manufacturer for breach of warranty shall be reimbursement of the purchase price of the product in the event that a defective condition of the product shall be found to exist. NO OTHER REMEDY (INCLUDING BUT NOT LIMITED TO INCIDENTAL OR CONSEQUENTIAL DAMAGES FOR INJURY TO PERSON OR PROPERTY OR ANY OTHER INCIDENTAL OR CONSEQUENTIAL LOSS) SHALL BE AVAILABLE.

SOLUTIA™

Applied Chemistry, Creative Solutions

Material Safety Data Sheet

Responsible Care®
A Public Commitment

MATERIAL SAFETY DATA SHEET FOR THE ORIGINAL HEAT TRANSFER FLUID MUST BE ATTACHED.

1. CHEMICAL PRODUCT AND COMPANY IDENTIFICATION

PRODUCT NAME: USED OIL

MSDS Number: M00018438 Date: June 25, 1998

SOLUTIA INC., 10300 OLIVE BOULEVARD, P.O. BOX 66760, ST. LOUIS, MO 63166-6760

FOR CHEMICAL EMERGENCY, SPILL, LEAK, FIRE, EXPOSURE, OR ACCIDENT
Call CHEMTREC - Day or Night - 1-800-424-9300 Toll free in the continental U.S., Hawaii, Puerto Rico, Canada, Alaska, or Virgin Islands. For calls originating elsewhere: 703-527-3887 (collect calls accepted)

For additional non-emergency information, call: 314-674-6661

2. COMPOSITION/INFORMATION ON INGREDIENTS

Product is a used heat transfer fluid of unconfirmed chemical identity intended for Solutia use only for recycle or energy recovery under U.S. EPA Standards for Management of Used Oil (40 CFR 279).

Product meets the U.S. EPA criteria of "On Specification" used oil as described at 40 CFR 279.11.

3. HAZARDS IDENTIFICATION

EMERGENCY OVERVIEW

Appearance and Odor: dark brown oily liquid with faint burnt odor

WARNING STATEMENTS

WARNING!
THE PROPERTIES OF THIS MATERIAL HAVE NOT BEEN FULLY INVESTIGATED.
USE DUE CAUTION IN HANDLING AND USE OF THIS MATERIAL.

POTENTIAL HEALTH EFFECTS

Likely Routes of Exposure: skin contact and inhalation

Refer to Section 11 for toxicological information.

4. FIRST AID MEASURES

IF IN EYES, immediately flush with plenty of water for at least 15 minutes. Get medical attention. Remove material from skin and clothing.

IF ON SKIN, immediately flush the area with plenty of water. Remove contaminated clothing. Get medical attention. Wash clothing before reuse.

IF INHALED, remove to fresh air. If not breathing, give artificial respiration. If breathing is difficult, give oxygen. Get medical attention. Remove material from eyes, skin and clothing.

5. FIRE FIGHTING MEASURES

FLASH POINT: >200 degrees F (93 degrees C) METHOD: Pensky-Martens Closed Cup

HAZARDOUS PRODUCTS OF COMBUSTION: None known

EXTINGUISHING MEDIA: In case of fire, use water spray, foam, dry chemical, or CO_2.

UNUSUAL FIRE AND EXPLOSION HAZARDS: None known

FIRE FIGHTING EQUIPMENT: Fire fighters and others exposed to products of combustion should wear self-contained breathing apparatus. Equipment should be thoroughly decontaminated after use.

6. ACCIDENTAL RELEASE MEASURES

Contain large spills with dikes and transfer the material to appropriate containers for reclamation or disposal. Absorb remaining material or small spills with an inert material and then place in a chemical waste container.

Refer to Section 13 for disposal information and Section 15 for reportable quantity information.

7. HANDLING AND STORAGE

Keep container closed.
Do not take internally.
Precautions against ignitions and fires should be taken with this product.
Avoid contact with eyes, skin and clothing.
Avoid breathing mist or vapor.
Use with adequate ventilation.
Wash thoroughly after handling.

Emptied container retains vapor and product residue. Observe all labeled safeguards until container is cleaned, reconditioned, or destroyed. DO NOT REUSE THIS CONTAINER.

8. EXPOSURE CONTROLS/PERSONAL PROTECTION

EYE PROTECTION: Where there is a significant potential for eye contact, wear chemical goggles and have eye flushing equipment available.

SKIN PROTECTION: Wear appropriate protective clothing and chemical resistant gloves to prevent skin contact. Consult glove manufacturer to determine appropriate type glove for given application. Wash contaminated skin promptly. Launder contaminated clothing and clean protective equipment before reuse. Wash thoroughly after handling.

RESPIRATORY PROTECTION: Avoid breathing vapor or mist. Use NIOSH/MSHA approved respiratory protection equipment if needed for vapor or mist exposure during unusual handling conditions. Consult respirator manufacturer to determine appropriate type equipment for given application. Observe respirator use limitations specified by NIOSH/MSHA or the manufacturer. Respiratory protection programs must comply with 29 CFR 1910.134

VENTILATION: Provide natural or mechanical ventilation to minimize exposure. If practical, use local mechanical exhaust ventilation at sources of air contamination such as open process equipment.

AIRBORNE EXPOSURE LIMITS:

Product/Component	OSHA PEL	ACGIH TLV
Used Oil	None Established	None Established

9. PHYSICAL AND CHEMICAL PROPERTIES

Appearance: dark brown oily liquid
Odor: faint burnt odor

NOTE: These physical data are typical values based on material tested but may vary from sample to sample. Typical values should not be construed as a guaranteed analysis of any specific lot or as specifications for the product.

10. STABILITY AND REACTIVITY

STABILITY: Product is stable under normal conditions of storage and handling.

MATERIALS TO AVOID: Exposure to materials which are highly oxidizing should be avoided.

HAZARDOUS DECOMPOSITION PRODUCTS: No uniquely hazardous decomposition products are expected.

HAZARDOUS POLYMERIZATION: Does not occur

11. TOXICOLOGICAL INFORMATION

Solutia has not conducted toxicity studies on this material and no toxicological information on the health effects of this material or a similar material was found in a reasonably extensive search of the available scientific literature.

Consult attached material safety data sheet for original heat transfer fluid information.

12. ECOLOGICAL INFORMATION

Solutia has not conducted environmental toxicity or biodegradation studies with this product.

13. DISPOSAL CONSIDERATIONS

This product is a used heat transfer fluid which meets the criteria for a synthetic used oil under the U.S. EPA Standards for the Management of Used Oil (40 CFR 279). Those standards govern recycling and energy recovery in lieu of 40 CFR 260 -272 of the Federal hazardous waste program in states that have adopted these used oil regulations. Consult your attorney or appropriate regulatory official to be sure these standards have been adopted in your state. Recycle or burn in accordance with the applicable standards.

Product that must be disposed of because it cannot be recycled under used oil regulations, such as spilled liquid product, or spills absorbed on a solid medium may be classified as hazardous waste (D018) due to the presence of benzene over 0.5 mg/l. Waste should be analyzed in accordance with Method 1311 Toxicity Characteristic Leaching Procedure (TCLP) and/or compared to the criteria of 40 CFR 261.24 to insure proper disposal. Any such discarded product should be incinerated in accordance with all local, state or federal laws and regulations.

This product should not be dumped, spilled, rinsed or washed into sewers or public waterways.

14. TRANSPORT INFORMATION

Please apply the appropriate regulations to properly classify your shipment for transportation.

US DOT Classification: _____

15. REGULATORY INFORMATION

Consult attached material safety data sheet for original heat transfer fluid information.

16. OTHER INFORMATION

Reason for revision: Routine review and company name change to Solutia. Supersedes MSDS dated 06/01/95.

MATERIAL SAFETY DATA SHEET FOR THE ORIGINAL HEAT TRANSFER FLUID MUST BE ATTACHED.

SOLUTIA™ is a trademark of Solutia Inc.
Responsible Care® is a registered trademark of the Chemical Manufacturers Association

Although the information and recommendations set forth herein (hereinafter "Information") are presented in good faith and believed to be correct as of the date hereof, Solutia Inc. makes no representations as to the completeness or accuracy thereof. Information is supplied upon the condition that the persons receiving same will make their own determination as to its suitability for their purposes prior to use. In no event will Solutia Inc. be responsible for damages of any nature whatsoever resulting from the use of or reliance upon Information. NO REPRESENTATIONS OR WARRANTIES, EITHER EXPRESS OR IMPLIED, OF MERCHANTABILITY, FITNESS FOR A PARTICULAR PURPOSE OR OF ANY OTHER NATURE ARE MADE HEREUNDER WITH RESPECT TO INFORMATION OR THE PRODUCT TO WHICH INFORMATION REFERS.

used oil.698.doc

MATERIAL SAFETY DATA SHEET

QUAKER STATE SMALL ENGINES 2-CYCLE UNIVERSAL ENGINE OIL

1. PRODUCT AND COMPANY IDENTIFICATION

MSDS Number: 15004
Version Date: 6/22/2000

Product Name: QUAKER STATE SMALL ENGINES 2-CYCLE UNIVERSAL ENGINE OIL
Product Use: Engine oil
Synonyms: No information available

Manufacturer
Pennzoil-Quaker State Company
P.O.Box 2967
Houston, TX 77252
USA

Phone Numbers
Medical Emergency: 1-800-546-6040
Transportation Emergency (USA): 1-800-535-5053
Transportation Emergency (International):
1-352-323-3500 (Call Collect)
MSDS Assistance: 1-800-546-6227
Fax On Demand: 1-800-546-6227
Technical Assistance: 1-800-458-4998
Customer Service: 1-800-468-8397
Fax Number: 713-217-3181
Internet Address: www.MSDS.PZLQS.com

2. COMPONENT INFORMATION

Component	CAS No.	Weight Percent Range	Hazardous in Blend
HYDROTREATED SOLVENT DEASPHALTED RESIDUAL OIL	64742-57-0	< 95	No
RESIDUAL OIL, SOLVENT DEWAXED	64742-62-7	< 95	No
HEAVY PARAFFINIC HYDROTREATED DISTILLATE	64742-54-7	< 95	No
HEAVY PARAFFINIC SOLVENT DEWAXED DISTILLATES	64742-65-0	< 95	No
DETERGENT INHIBITOR	MIXTURE	5 - 15	No

This product is **NOT HAZARDOUS** according to OSHA 29 CFR 1910.1200.

Other: No information available

3. HAZARDS IDENTIFICATION

Emergency and Hazards Overview
CAUTION: Contains petroleum lubricant. Prolonged or repeated skin contact may cause skin irritation. Spills may create a slipping hazard.

ATTENTION: Repeated exposure to oil mist in excess of the OSHA limit (5mg/m3) can result in accumulation of oil droplets in pulmonary tissue.

NFPA Ratings: **Health** 1 **Flammability** 1 **Reactivity** 0

Primary Route of Exposure: **Skin** X **Inhalation** ____ **Eye** ____

Health Effect Information
Eye Contact: This product is practically non-irritating to the eyes upon direct contact. Based on testing of similar products and/or components.

Skin Contact: Avoid skin contact. This product may cause slight skin irritation upon direct contact. Based on testing of similar products and/or components. Prolonged or repeated contact may result in contact dermatitis which is characterized by dryness, chapping, and reddening. Prolonged or repeated contact may result in oil acne which is characterized by blackheads with possible secondary infection. See Section 11 - Toxicological Information.

Inhalation: This product has a low vapor pressure and is not expected to present an inhalation hazard at ambient conditions. Caution should be taken to prevent aerosolization or misting of this product. On rare occasions, prolonged and repeated exposure to oil mist poses a risk of pulmonary disease such as chronic lung inflammation. Signs of respiratory effects vary with concentration and length of exposure and include nasal discharge, sore throat, coughing, bronchitis, pulmonary edema and difficulty breathing. Shortness of breath and cough are the most common symptoms.

Ingestion: Do not ingest. This product is relatively non-toxic by ingestion. This product has laxative properties and may result in abdominal cramps and diarrhea. Exposure to a large single dose, or repeated smaller doses, may lead to lung aspiration, which can lead to lipid pneumonia or chronic lung inflammation. These are low-grade, chronic localized tissue reactions. See Section 11 - Toxicological Information.

Medical Conditions Aggravated by Exposure: Drying and chapping may make the skin more susceptible to other irritants, sensitizers and disease.

Other: No information available.

4. FIRST AID INFORMATION

Eye Contact: Immediately flush eyes with large amounts of water and continue flushing until irritation subsides. If material is hot, treat for thermal burns and seek immediate medical attention.

Skin Contact: No treatment is necessary under ordinary circumstances. Remove contaminated clothing. Wash contaminated area thoroughly with soap and water. If redness or irritation occurs and persists, seek medical attention. If material is hot, submerge injured area in cold water. If victim is severely burned, remove to a hospital immediately.

Inhalation: This material has a low vapor pressure and is not expected to present an inhalation exposure at ambient conditions.

Ingestion: Do not induce vomiting. No treatment is necessary under ordinary circumstances. If victim exhibits signs of lung aspiration such as coughing or choking, seek immediate medical assistance.

Notes to Physician: No information available

Other: No information available.

5. FIRE AND EXPLOSION INFORMATION

Flammable Properties

Flash Point: 206.1 F, 96.7 C **Test Method:** ASTM D-92 (C.O.C.)

Flammable Limits in Air

Upper Percent: No data available

Lower Percent: No data available

Autoignition Temperature: No data available **Test Method:** No information available

NFPA Classification: Class III-B combustible liquid

Extinguishing Media: Use dry chemical, foam, or carbon dioxide.

Fire Fighting Measures

Special Fire Fighting Procedures and Equipment: Water may be ineffective but can be used to cool containers exposed to heat or flame to prevent vapor pressure buildup and possible container rupture. Caution should be exercised when using water or foam as frothing may occur, especially if sprayed into containers of hot, burning liquid.

Unusual Fire and Explosion Conditions: Dense smoke may be generated while burning. Carbon monoxide, carbon dioxide, and other oxides may be generated as products of combustion.

Hazardous Combustion By-Products: None

Other: No information available.

6. ACCIDENTAL RELEASE MEASURES

Personnel Safeguards: Consult Health Effect Information in Section 3, Personal Protection Information in Section 8, Fire and Explosion Information in Section 5, and Stability and Reactivity Information in Section 10.

Regulatory Notifications: Notify appropriate authorities of spill.

Containment and Clean up: Contain spill immediately. Do not allow spill to enter sewers or watercourses. Absorb with appropriate inert material such as sand, clay, etc. Large spills may be picked up using vacuum pumps, shovels, buckets, or other means and placed in drums or other suitable containers.

Other: No information available.

7. HANDLING AND STORAGE INFORMATION

Handling: Fire extinguishers should be kept readily available. See NFPA 30 and OSHA 1910.106--Flammable and Combustible Liquids.

Storage: Do not transfer to unmarked containers. Store in closed containers away from heat, sparks, open flame, or oxidizing materials.

Empty Container Warnings

Drums: Empty drums should be completely drained, properly bunged and promptly returned to a drum reconditioner, or properly disposed. Empty containers retain product residue and can be dangerous.

Plastic: No information available

Other: No information available.

8. EXPOSURE CONTROLS / PERSONAL PROTECTION INFORMATION

Exposure Limits and Guidelines

This product does not contain any components with OSHA or ACGIH exposure limits.

Personal Protective Equipment

Eye/Face Protection: Eye protection is not required under conditions of normal use. If material is handled such that it could be splashed into eyes, wear plastic face shield or splash-proof safety goggles.

Skin Protection: No skin protection is required for single, short duration exposures. For prolonged or repeated exposures, use impervious clothing (boots, gloves, aprons, etc.) over parts of the body subject to exposure. If handling hot material, use insulated protective clothing (boots, gloves, aprons, etc.). Launder soiled clothes. Properly dispose of contaminated leather articles including shoes, which cannot be decontaminated.

Respiratory Protection: Respiratory protection is not required under conditions of normal use. If vapor or mist is generated when the material is heated or handled, use an organic vapor respirator with a dust and mist filter. All respirators must be NIOSH certified. Do not use compressed oxygen in hydrocarbon atmospheres.

Personal Hygiene: Consumption of food and beverage should be avoided in work areas where hydrocarbons are present. Always wash hands and face with soap and water before eating, drinking, or smoking.

Engineering Controls / Work Practices

Ventilation: If vapor or mist is generated when the material is heated or handled, adequate ventilation in accordance with good engineering practice must be provided to maintain concentrations below the specified exposure or flammable limits.

Other: The OSHA permissible exposure limit (PEL) and ACGIH threshold limit value (TLV) for oil mist is 5 mg/m3. The ACGIH short-term exposure limit (STEL) for oil mist is 10 mg/m3.

9. PHYSICAL AND CHEMICAL PROPERTIES

Appearance: Red	
Odor: Petroleum - mild	**Vapor Pressure:** No data available
Physical state: Liquid	**Vapor Density (air=1):** No data available
pH: No data available	**Percent Volatile by Volume:** No data available
Boiling Point: No data available	**Volatile Organic Content:** No data available
Melting Point: No data available	**Molecular Weight:** No data available
Specific Gravity: 0.88 @ 16 C / 60 F	**Average Carbon Number:** No data available
Pour Point: 10 F, -12 C	**Viscosity @ 100 F:** No data available
	Viscosity @ 40 C: 57.6 cSt
Solubility in Water: Negligible in water	
Octanol / Water Coefficient: Log K_{ow} = No data available	

10. STABILITY AND REACTIVITY INFORMATION

Chemical Stability: Stable

Conditions to Avoid: High heat and open flames.

Incompatible Materials to Avoid: May react with strong oxidizing agents.

Other: No information available.

11. TOXICOLOGICAL INFORMATION

Primary Eye Irritation: No information available

Primary Skin Irritation: No information available

Acute Dermal Toxicity: No information available

Subacute Dermal Toxicity: No information available

Dermal Sensitization: No information available

Inhalation Toxicity: No information available

Inhalation Sensitization: No information available

Oral Toxicity: No information available

Mutagenicity: No information available

Carcinogenicity: No information available

Reproductive and Developmental Toxicity: No information available

Teratogenicity: No information available

Immunotoxicity: No information available

Neurotoxicity: No information available

Other: No information available.

12. ECOLOGICAL INFORMATION

Aquatic Toxicity: No information available

Terrestrial Toxicity: No information available

Chemical Fate and Transport: No information available

Other: No information available.

13. DISPOSAL INFORMATION

Regulatory Information: All disposals must comply with federal, state, and local regulations. The material, if spilled or discarded, may be a regulated waste. Refer to state and local regulations. Caution! If regulated solvents are used to clean up spilled material, the resulting waste mixture may be regulated. Department of Transportation (DOT) regulations may apply for transporting this material when spilled.

Waste Disposal Methods: Waste material may be landfilled or incinerated at an approved facility. Materials should be recycled if possible.

Other: No information available.

14. TRANSPORTATION INFORMATION

U.S. Department of Transportation (DOT)
Highway / Rail (Bulk): Not Regulated
Highway / Rail (Non-Bulk): Not Regulated

The DOT description is provided to assist in the proper shipping classification of this product and may not be suitable for all shipping descriptions.

International Information

Vessel: IMDG Regulated: ____ **IMDG Not Regulated:** X
Air: ICAO Regulated: ____ **ICAO Not Regulated:** X

Other: No information available

15. Regulatory Information

Regulatory Lists Searched: The components listed in Section 2 of this MSDS were compared to substances that appear on the following regulatory lists. Each list is numerically identified. See Regulatory Search Results below.

Health & Safety: 10 - IARC carcinogen, 11 - NTP carcinogen, 12 - OSHA carcinogen, 15 - ACGIH TLV, 16 - OSHA PEL, 17 - NIOSH exposure limit, 20 - US DOT Appendix A, Hazardous substances, 22 - FDA 21 CFR Total food additives, 23 - NFPA 49 or 325

Environmental: 30 - CAA 1990 Hazardous air pollutants, 31 - CAA Ozone depletors, 33 - CAA HON rule, 34 - CAA Toxic substance for accidental release prevention, 35 - CAA Volatile organic compounds (VOC's) in SOCMI, 41 - CERCLA / SARA Section 302 extremely hazardous substances, 42 - CERCLA / SARA Section 313 emissions reporting, 43 - CWA Hazardous substances, 44 - CWA Priority pollutants, 45 - CWA Toxic pollutants, 46 - EPA Proposed test rule for hazardous air pollutants, 47 - RCRA Basis for listing - Appendix VII, 48 - RCRA waste, 49 - SDWA - (S)MCLs

International: 50 - Canada - WHMIS Classification of substance, 54 - Mexico - Drinking water - ecological criteria, 55 - Mexico - Wastewater discharges, 56 - US -TSCA Section (12)(b) - export notification

State Lists: 60 - CA - Proposition 65, 61 - FL - Substances, 62 - MI - Critical materials, 63 - MA - RTK, 64 - MA - Extraordinarily hazardous substances, 65 - MN - Hazardous substances, 66 - PA - RTK, 67 - NJ - RTK, 68 - NJ - Environmental hazardous substances, 69 - NJ - Special hazardous substances

Inventories: 80 - Canada - Domestic substances , 81 - European - EINECS, 82 - Japan - ENCS, 83 - Korea - Existing and evaluated chemical substances, 84 - US - TSCA , 85 - China Inventory

Regulatory Search Results:
HEAVY PARAFFINIC HYDROTREATED DISTILLATE : 80, 81, 83, 84, 85
HEAVY PARAFFINIC SOLVENT DEWAXED DISTILLATES: 80, 81, 83, 84, 85
HYDROTREATED SOLVENT DEASPHALTED RESIDUAL OIL: 80, 81, 82, 83, 84, 85
RESIDUAL OIL, SOLVENT DEWAXED: 80, 81, 83, 84, 85

U.S. TSCA Inventory: All components of this material are on the US TSCA Inventory.

SARA Section 313: This product is not known to contain any SARA, Title III, Section 313 Reportable Chemicals at or greater than 1.0% (0.1% for carcinogens).

IARC: No information available

SARA 311 / 312 Categories
Acute: ___ **Chronic:** ___ **Fire:** ___ **Pressure:** ___ **Reactive:** ___
Not Regulated: X

Canadian WHMIS Classification
Not a controlled substance under WHMIS

European Union Classification

Hazard Symbols:

No classification recommended

Risk Phrases:

No classification recommended

Safety Phrases:

No classification recommended

Other: No information available

16. OTHER INFORMATION

Health and Environmental Label Language

CAUTION: Contains Petroleum Lubricant. Prolonged or repeated skin contact may cause skin irritation.

ATTENTION: Repeated exposure to oil mist in excess of the OSHA limit (5mg/m3) can result in accumulation of oil droplets in pulmonary tissue.

PRECAUTIONARY MEASURES: Avoid excessive & prolonged skin contact. Wash thoroughly after handling. Avoid generation and inhalation of oil mists.

INSTRUCTIONS IN CASE OF FIRE OR SPILL: In case of fire, use water spray, foam, dry chemical or carbon dioxide. Water spray may be ineffective, but can be used to cool containers. In case of spill, do not use water, soak up with absorbent material.

DON'T POLLUTE, CONSERVE RESOURCES, RETURN USED OIL TO COLLECTION CENTER.

MSDS Revisions

Previous Version Date: 4/7/1997

Previous Version Information

Revised all sections, new 16 section MSDS format.

Other

No information available

Prepared By:

Pennzoil-Quaker State Company
Environmental, Safety, Health, & DOT Compliance
P. O. Box 2967
Houston, TX 77252-2967 USA

Disclaimer of Warranty: The information contained herein is based upon data and information available to us, and reflects our best professional judgement. This product may be formulated in part with components purchased from other companies. In many instances, especially when proprietary or trade secret materials are used, Pennzoil-Quaker State Company must rely upon the hazard evaluation of such components submitted by that product's manufacturer or importer. No warranty of merchantability, fitness for any use, or any other warranty is expressed or implied regarding the accuracy of such data or information. The results to be obtained from the use thereof, or that any such use does not infringe any patent. Since the information contained herein may be applied under conditions of use beyond our control and with which we may be unfamiliar, we do not assume responsibility for the results of such application. This information is furnished upon the condition that the person receiving it shall make his own determination of the suitability of the material for his particular use.

MATERIAL SAFETY DATA SHEET

71030
03 00

Section 1 -- PRODUCT AND COMPANY IDENTIFICATION

PRODUCT NUMBER

71030

HMIS CODES	
Health	2
Flammability	2
Reactivity	0

PRODUCT NAME
MINWAX* Fast-Drying Polyurethane Clear Gloss

MANUFACTURER'S NAME
MINWAX Company
10 Mountainview Road
Upper Saddle River, NJ 07458

Rockler SKUs: 33773, 35398

EMERGENCY TELEPHONE NO.
(216) 566-2917

DATE OF PREPARATION
01-APR-07

INFORMATION TELEPHONE NO.
(800) 523-9299

Section 2 -- COMPOSITION/INFORMATION ON INGREDIENTS

% by WT	CAS No.	INGREDIENT		UNITS	VAPOR PRESSURE
48	64742-88-7	Mineral Spirits			
		ACGIH TLV	100	ppm	2 mm
		OSHA PEL	100	ppm	
2	64741-65-7	Mineral Spirits (Odorless)			
		ACGIH TLV	100	ppm	1 mm
		OSHA PEL	100	ppm	

Section 3 -- HAZARDS IDENTIFICATION

ROUTES OF EXPOSURE
INHALATION of vapor or spray mist.
EYE or SKIN contact with the product, vapor or spray mist.

EFFECTS OF OVEREXPOSURE
EYES: Irritation.
SKIN: Prolonged or repeated exposure may cause irritation.
INHALATION: Irritation of the upper respiratory system.
May cause nervous system depression. Extreme overexposure may result in unconsciousness and possibly death.

SIGNS AND SYMPTOMS OF OVEREXPOSURE
Headache, dizziness, nausea, and loss of coordination are indications of excessive exposure to vapors or spray mists.
Redness and itching or burning sensation may indicate eye or excessive skin exposure.

MEDICAL CONDITIONS AGGRAVATED BY EXPOSURE
None generally recognized.

CANCER INFORMATION
For complete discussion of toxicology data refer to Section 11.

Continued on page 2

RTD20000224AA

Section 4 -- FIRST AID MEASURES

EYES: Flush eyes with large amounts of water for 15 minutes. Get medical attention.
SKIN: Wash affected area thoroughly with soap and water. Remove contaminated clothing and launder before re-use.
INHALATION: If affected, remove from exposure. Restore breathing. Keep warm and quiet.
INGESTION: Do not induce vomiting. Get medical attention immediately.

Section 5 -- FIRE FIGHTING MEASURES

FLASH POINT	LEL	UEL
105 F PMCC	1.0	7.0

FLAMMABILITY CLASSIFICATION
Combustible, Flash above 99 and below 200 F

EXTINGUISHING MEDIA
Carbon Dioxide, Dry Chemical, Foam

UNUSUAL FIRE AND EXPLOSION HAZARDS
Closed containers may explode when exposed to extreme heat.
Application to hot surfaces requires special precautions.
During emergency conditions overexposure to decomposition products may cause a health hazard. Symptoms may not be immediately apparent. Obtain medical attention.

SPECIAL FIRE FIGHTING PROCEDURES
Full protective equipment including self-contained breathing apparatus should be used.
Water spray may be ineffective. If water is used, fog nozzles are preferable. Water may be used to cool closed containers to prevent pressure build-up and possible autoignition or explosion when exposed to extreme heat.

Section 6 -- ACCIDENTAL RELEASE MEASURES

STEPS TO BE TAKEN IN CASE MATERIAL IS RELEASED OR SPILLED
Remove all sources of ignition. Ventilate the area.
Remove with inert absorbent.

Section 7 -- HANDLING AND STORAGE

STORAGE CATEGORY
DOL Storage Class II

Continued on page 3

PRECAUTIONS TO BE TAKEN IN HANDLING AND STORAGE

Contents are COMBUSTIBLE. Keep away from heat and open flame.

Consult NFPA Code. Use approved Bonding and Grounding procedures.

Keep container closed when not in use. Transfer only to approved containers with complete and appropriate labeling. Do not take internally. Keep out of the reach of children.

To minimize the possibility of spontaneous combustion: control the accumulation of overspray; soak wiping rags and waste immediately after use in a water-filled, closed metal container; air dry filters outside, far from any combustible material and separated by bricks or other non-combustible spacers; dispose of all contaminated materials and waste properly. Consult OSHA 29 CFR 1910.107(b)(5) and NFPA 33, Chapter 8 (8-9) for the proper procedures.

Section 8 -- EXPOSURE CONTROLS/PERSONAL PROTECTION

PRECAUTIONS TO BE TAKEN IN USE

Use only with adequate ventilation.

Avoid contact with skin and eyes. Avoid breathing vapor and spray mist.

Wash hands after using.

This coating may contain materials classified as nuisance particulates (listed "as Dust" in Section 2) which may be present at hazardous levels only during sanding or abrading of the dried film. If no specific dusts are listed in Section 2, the applicable limits for nuisance dusts are ACGIH TLV 10 mg/m3 (total dust), 3 mg/m3 (respirable fraction), OSHA PEL 15 mg/m3 (total dust), 5 mg/m3 (respirable fraction).

Removal of old paint by sanding, scraping or other means may generate dust or fumes that contain lead. Exposure to lead dust or fumes may cause brain damage or other adverse health effects, especially in children or pregnant women. Controlling exposure to lead or other hazardous substances requires the use of proper protective equipment, such as a properly fitted respirator (NIOSH approved) and proper containment and cleanup. For more information, call the National Lead Information Center at 1-800-424-LEAD (in US) or contact your local health authority.

VENTILATION

Local exhaust preferable. General exhaust acceptable if the exposure to materials in Section 2 is maintained below applicable exposure limits. Refer to OSHA Standards 1910.94, 1910.107, 1910.108.

RESPIRATORY PROTECTION

If personal exposure cannot be controlled below applicable limits by ventilation, wear a properly fitted organic vapor/particulate respirator approved by NIOSH/MSHA for protection against materials in Section 2.

When sanding or abrading the dried film, wear a dust/mist respirator approved by NIOSH/MSHA for dust which may be generated from this product, underlying paint, or the abrasive.

PROTECTIVE GLOVES

Wear gloves which are recommended by glove supplier for protection against materials in Section 2.

EYE PROTECTION

Wear safety spectacles with unperforated sideshields.

OTHER PRECAUTIONS

Intentional misuse by deliberately concentrating and inhaling the contents can be harmful or fatal.

Continued on page 4

Section 9 -- PHYSICAL AND CHEMICAL PROPERTIES

PRODUCT WEIGHT	7.37 lb/gal	883 g/l
SPECIFIC GRAVITY	0.89	
BOILING POINT	300 - 412 F	148 - 211 C
MELTING POINT	Not Available	
VOLATILE VOLUME	56 %	
EVAPORATION RATE	Slower than ether	
VAPOR DENSITY	Heavier than air	
SOLUBILITY IN WATER	N.A.	

VOLATILE ORGANIC COMPOUNDS (VOC Theoretical - As Packaged)

3.67 lb/gal	440 g/l	Less Water and Federally Exempt Solvents
3.67 lb/gal	440 g/l	Emitted VOC

Section 10 -- STABILITY AND REACTIVITY

STABILITY -- Stable

CONDITIONS TO AVOID

None known.

INCOMPATIBILITY

None known.

HAZARDOUS DECOMPOSITION PRODUCTS

By fire: Carbon Dioxide, Carbon Monoxide

HAZARDOUS POLYMERIZATION

Will not occur

Section 11 -- TOXICOLOGICAL INFORMATION

CHRONIC HEALTH HAZARDS

No ingredient in this product is an IARC, NTP or OSHA listed carcinogen.

Prolonged overexposure to solvent ingredients in Section 2 may cause adverse effects to the liver and urinary systems.

Reports have associated repeated and prolonged overexposure to solvents with permanent brain and nervous system damage.

TOXICOLOGY DATA

CAS No.	Ingredient Name				
64742-88-7	Mineral Spirits				
		LC50	RAT	4HR	Not Available
		LD50	RAT		Not Available
64741-65-7	Mineral Spirits (Odorless)				
		LC50	RAT	4HR	Not Available
		LD50	RAT		Not Available

Section 12 -- ECOLOGICAL INFORMATION

ECOTOXICOLOGICAL INFORMATION

No data available.

Continued on page 5

Section 13 -- DISPOSAL CONSIDERATIONS

WASTE DISPOSAL METHOD

Waste from this product may be hazardous as defined under the Resource Conservation and Recovery Act (RCRA) 40 CFR 261.

Waste must be tested for ignitability to determine the applicable EPA hazardous waste numbers.

Incinerate in approved facility. Do not incinerate closed container. Dispose of in accordance with Federal, State/Provincial, and Local regulations regarding pollution.

Section 14 -- TRANSPORT INFORMATION

US Ground (DOT)

May be Classed as a Combustible Liquid for U.S. Ground.
UN1263, PAINT, 3, PG III, (ERG#128)

Bulk Containers may be Shipped as:

UN1263, PAINT, COMBUSTIBLE LIQUID, PG III, (ERG#128)

Canada (TDG)

May be Classed as a Combustible Liquid for Canadian Ground.
UN1263, PAINT, CLASS 3, PG III, (ERG#128)

IMO

UN1263, PAINT, CLASS 3, PG III, (41 C c.c.), EmS F-E, S-E

Section 15 -- REGULATORY INFORMATION

SARA 313 (40 CFR 372.65C) SUPPLIER NOTIFICATION

CAS No.	CHEMICAL/COMPOUND	% by WT	% Element

No ingredients in this product are subject to SARA 313 (40 CFR 372.65C) Supplier Notification.

CALIFORNIA PROPOSITION 65

WARNING: This product contains a chemical known to the State of California to cause birth defects or other reproductive harm.

TSCA CERTIFICATION

All chemicals in this product are listed, or are exempt from listing, on the TSCA Inventory.

Section 16 -- OTHER INFORMATION

This product has been classified in accordance with the hazard criteria of the Canadian Controlled Products Regulations (CPR) and the MSDS contains all of the information required by the CPR.

The above information pertains to this product as currently formulated, and is based on the information available at this time. Addition of reducers or other additives to this product may substantially alter the composition and hazards of the product. Since conditions of use are outside our control, we make no warranties, express or implied, and assume no liability in connection with any use of this information.

Date: 15 October 2007
Supercedes: 15 November 2004

MATERIAL SAFETY DATA SHEET

IN CASE OF EMERGENCY CALL CHEMTREC AT 1-800-424-9300

1. PRODUCT IDENTIFICATION AND COMPANY IDENTIFICATION:

Product Name: **GOJO® FAST WIPES® HAND CLEANING TOWELS**

Company Name & Address: GOJO Industries, Inc.
One GOJO Plaza, Suite 500
Akron, OH 44311

Emergency Phone: **1-800-424-9300 CHEMTREC**
Non-Emergency Phone: (330) 255-6000
MSDS Request Phone: (330) 255-6000 x8804

2. INFORMATION ON INGREDIENTS:

HAZARDOUS INGREDIENTS	CAS NUMBER	OSHA PEL	ACGIH TLV	% RANGE
Alcohol Denat.	64-17-5	1,000 ppm	1,000 ppm	<5

Other ingredient(s) with notification requirements:	CAS NUMBER	List
Alcohol Denat.	64-17-5	MA 1T; NJ 1S; PA 1; CN 2
D-Limonene	5989-27-5	CN 1

3. HAZARDS IDENTIFICATION:

EMERGENCY OVERVIEW

When used according to instructions, the product applicable to this MSDS is safe and presents no immediate or long-term health hazard. However, abnormal entry routes, such as gross ingestion, may require immediate medical attention.

Potential Health Effects:

HMIS: Health 1 Flammability 1 Reactivity 0 Personal Protection None

Eye Contact: May cause eye irritation.
Skin Contact: No irritation or reaction expected.
Inhalation: Not applicable.
Ingestion: May cause upset stomach, nausea (Abnormal entry route).
Carcinogenicity: Not listed as a carcinogen by NTP, IARC, OSHA or ACGIH.

4. FIRST AID MEASURES:

Eye Contact: Do not rub eyes. Flush eyes thoroughly with water for 15 minutes. If condition worsens or irritation persists, contact physician.
Skin Contact: Not applicable.
Inhalation: Not applicable.
Ingestion: Do not induce vomiting. Contact a physician or Poison Control Center.

5. FIRE FIGHTING MEASURES:

NFPA: Health __0__ Fire __1__ Reactivity __0__

Flashpoint °F/°C (PMCC method): Not determined.
Unusual Fire and Explosion Hazards: None known.
Special Fire Fighting Procedures: None known.
Extinguishing Media: __X__ Water Fog __X__ Alcohol Foam __X__ CO_2 __X__ Dry Chemical ____ Other

6. ACCIDENTAL RELEASE MEASURES:

No special requirements. Water clean up and rinse. CAUTION – WILL CAUSE SLIPPERY SURFACES.

7. HANDLING AND STORAGE:

Store at normal room temperature away from reach of small children. Keep containers sealed. Use older containers first. Avoid freezing conditions.

8. EXPOSURE CONTROLS/PERSONAL PROTECTION:

Eye Protection:	None required under normal conditions.
Skin Protection:	None required under normal conditions.
Respiratory Protection:	None required under normal conditions.
Ventilation:	None required under normal conditions.
Protective Equipment or Clothing:	None required under normal conditions.

9. PHYSICAL AND CHEMICAL PROPERTIES:

Appearance and Odor	Towelette impregnated with pleasant orange fragranced liquid
pH (undiluted):	7.5 –9.2 (liquid portion)
VOC , %:	<8% (liquid portion)

10. STABILITY AND REACTIVITY:

Stable/Non reactive product.

11. TOXICOLOGICAL INFORMATION:

No acute or chronic toxic effects expected when used according to directions.

12. ECOLOGICAL CONSIDERATIONS:

No ecological or special considerations when used according to directions. Not considered environmentally harmful from normal dilution, expected usage and typical drainage to sewers, septic systems and treatment plants.

13. DISPOSAL CONSIDERATIONS:

No special considerations when disposed according to local, state and Federal regulations.

14. TRANSPORT INFORMATION:

Not classified as a hazardous material.

15. REGULATORY AND OTHER INFORMATION:

TSCA: All ingredients are listed or exempt per reference 15 USC 2602 (2)(B)(iv).

Complies with current FDA regulations for cosmetic and/or over-the-counter drug products.

Notice: The information herein is based on data considered to be accurate as of the date of preparation of this material safety data sheet. However, no warranty or representation, expressed or implied, is made as to the accuracy or completeness of the foregoing data and safety information. The user assumes all liability for any damage or injury resulting from abnormal use, from any failure to adhere to recommended practices or from any hazards inherent in the nature of the product.

LUBRIPLATE®

MATERIAL SAFETY DATA SHEET

Section 1

PRODUCT NAME OR NUMBER
LUBRIPLATE No. 100, No. 105, No. 107, No. 110, No. 115

FORMULA
Calcium Soap, Mineral Oil and Additives

GENERIC/CHEMICAL NAME:
Petroleum Lubricating Grease

USDA AUTHORIZATION:
H-2

Manufacturer's Name
Fiske Brothers Refining Co.

Address
1500 Oakdale Ave., Toledo, Ohio 43605 - 129 Lockwood St., Newark, NJ 07105

Emergency Telephone Number
1-800-255-3924 - CHEM-TEL (24 hour)

Telephone Number for Information
419-691-2491 - Toledo Office

Section 2 - Hazardous Ingredients/Identity Information

Hazardous Components	OSHA PEL	ACGIH TLV	Other Limits Recommended	% (optional)
Non-hazardous				

Hazardous Material Identification System (HMIS): Health - 1, Flammability - 1, Reactivity - 0

Not a Controlled Product under (WHMIS) - Canada

Special Protection: See Section 9

Section 3 - Health Hazard Data

Threshold Limit Value 5 mg/m^3 for oil mist in air. OSHA Regulation 29 CFR 1910.1000

Effects of Overexposure Prolonged or repeated skin contact may cause skin irritation. Product contacting the eyes may cause eye irritation. Human health risks vary from person to person. As a precaution, exposure to liquids, vapors, mists and fumes should be minimized. This product has a low order of acute oral toxicity, but minute amounts aspirated into the lungs during ingestion may cause mild to severe pulmonary injury.

Carcinogenicity: NTP? No IARC Monographs? No OSHA Regulated? No

Section 4 - Emergency and First Aid Procedures

EYE CONTACT: Flush with clear water for 15 minutes or until irritation subsides. If irritation persists, consult a physician.

SKIN CONTACT: Remove any contaminated clothing and wash with soap and warm water. If injected by high pressure under skin, regardless of the appearance or its size, contact a physician IMMEDIATELY. Delay may cause loss of affected part of the body.

INHALATION: Vapor pressure is very low and inhalation at room temperature is not a problem. If overcome by vapor from hot product, immediately remove from exposure and call a physician.

INGESTION: If ingested, call a physician immediately. Do not induce vomiting.

Section 5 - Fire and Explosion Hazard Data

Flash Point (Method Used) COC - 360°F **Flammable Limits** **LEL** 0.9% **UEL** 7.0%

Extinguishing Media Foam, Dry Chemical, Carbon Dioxide or Water Spray (Fog)

Special Fire Fighting Procedures Cool exposed containers with water. Use air-supplied breathing equipment for enclosed or confined spaces.

Unusual Fire and Explosion Hazards Do not store or mix with strong oxidants. Empty containers retain residue. Do not cut, drill, grind, or weld, as they may explode.

Section 6 - Physical/Chemical Characteristics

Boiling Point	>550°F	**Specific Gravity (H_2O = 1)**	0.89 - 0.93
Vapor Pressure (mm Hg.)	<0.01	**Melting Point**	Semi-solid
Vapor Density (AIR = 1)	>5	**Evaporation Rate (Butyl Acetate = 1)**	<0.01
Solubility in Water	Negligible		
Appearance and Odor	Smooth, off-white grease with mineral oil odor.		

Section 7 - Reactivity Data

Stability Unstable
Stable X

Conditions to Avoid N/A

Incompatibility (Materials to Avoid) Avoid contact with strong oxidants like liquid chlorine, concentrated oxygen.

Hazardous Decomposition or Byproducts May form SO_2. If incomplete combustion, Carbon Monoxide.

Hazardous Polymerization May Occur
Will Not Occur X

Conditions to Avoid N/A

Section 8 - Spill or Leak Procedures

Steps to be taken in case material is released or spilled
Scrape up grease, wash remainder with suitable petroleum solvent or add absorbent. Keep petroleum products out of sewers and water courses. Advise authorities if product has entered or may enter sewers and water courses.

Waste disposal method
Assure conformity with applicable disposal regulations. Dispose of absorbed material at an approved waste disposal facility or site.

SARA/TITLE III, Section 313 Status - Zinc Compounds - <4%

Section 9 - Special Protection Information

Respiratory Protection (Specify type) Normally not needed

Ventilation **Local Exhaust** Used to capture fumes and vapors
Mechanical (General)

Special N/A
Other N/A

Protective Gloves Use oil-resistant gloves, if needed.

Eye Protection If chance of eye contact, wear goggles.

Other Protective Equipment Use oil-resistant apron, if needed.

Section 10 - Special Precautions

Precautions to be taken in handling and storing
Keep containers closed when not in use. Do not handle or store near heat, sparks, flame, or strong oxidants.

Other Precautions
Remove oil-soaked clothing and launder before reuse. Cleanse skin thoroughly after contact.

The above information is furnished without warranty, expressed or implied, except that it is accurate to the best knowledge of Fiske Brothers Refining Company. The data on these sheets relates only to the specific material designated herein. Fiske Brothers Refining Company assumes no legal responsibility for use or reliance upon this data.

Date: 15 November 2004
Supercedes: 16 April 2003

MATERIAL SAFETY DATA SHEET

IN CASE OF EMERGENCY CALL CHEMTREC AT 1-800-424-9300

1. PRODUCT IDENTIFICATION AND COMPANY IDENTIFICATION:

Product Name: **PURELL® HAND SANITIZER**

Company Name & Address: GOJO Industries, Inc.
One GOJO Plaza, Suite 500
Akron, OH 44311

Emergency Phone: **1-800-424-9300 CHEMTREC**
Non-Emergency Phone: (330) 255-6000
MSDS Request Phone: (330) 255-6000 x8804

2. INFORMATION ON INGREDIENTS:

HAZARDOUS INGREDIENTS	CAS NUMBER	OSHA PEL	ACGIH TLV	% RANGE
Ethyl Alcohol	64-17-5	1000 ppm	1000 ppm	62
Isopropanol	67-63-0	400 ppm	400 ppm	<5

Other ingredient(s) with notification requirements:	CAS NUMBER	List
Ethyl Alcohol	64-17-5	MA 1; NJ 1S; PA 1; CN 2
Isopropanol	67-63-0	MA 1; NJ 1S; CN 1

3. HAZARDS IDENTIFICATION:

EMERGENCY OVERVIEW

When used according to instructions, the product applicable to this MSDS is safe and presents no immediate or long-term health hazard. However, abnormal entry routes, such as gross ingestion, may require immediate medical attention.

Potential Health Effects:

HMIS: Health 1 Flammability 3 Reactivity 0 Personal Protection None

Eye Contact: May cause eye irritation.
Skin Contact: No irritation or reaction expected.
Inhalation: Not applicable.
Ingestion: May cause upset stomach, nausea (Abnormal entry route).
Carcinogenicity: Not listed as a carcinogen by NTP, IARC, OSHA or ACGIH.

4. FIRST AID MEASURES:

Eye Contact: Do not rub eyes. Flush eyes thoroughly with water for 15 minutes. If condition worsens or irritation persists, contact physician.
Skin Contact: Not applicable.
Inhalation: Not applicable.
Ingestion: Do not induce vomiting. Contact a physician or Poison Control Center.

Purell is a trademark of Warner-Lambert Company LLC

5. FIRE FIGHTING MEASURES:

NFPA:	Health __0__ Fire __3__ Reactivity __0__
Flashpoint °F/°C (PMCC method):	86.36°F/30.2°C
Unusual Fire and Explosion Hazards:	Product is flammable due to alcohol content.
Special Fire Fighting Procedures:	None known.
Extinguishing Media:	__X__ Water Fog __X__ Alcohol Foam __X__ CO_2 __X__ Dry Chemical ____ Other

6. ACCIDENTAL RELEASE MEASURES:

Avoid contact with ignition sources since product is flammable. Absorb onto inert material and dispose in appropriate manner. Water clean up and rinse. CAUTION – WILL CAUSE SLIPPERY SURFACES.

7. HANDLING AND STORAGE:

Keep away from fire or flame. Store at normal room temperature away from reach of small children. Keep containers sealed. Use older containers first. Avoid freezing conditions.

8. EXPOSURE CONTROLS/PERSONAL PROTECTION:

Eye Protection:	None required under normal conditions.
Skin Protection:	None required under normal conditions.
Respiratory Protection:	None required under normal conditions.
Ventilation:	None required under normal conditions.
Protective Equipment or Clothing:	None required under normal conditions.

9. PHYSICAL AND CHEMICAL PROPERTIES:

Appearance and Odor	Clear liquid, citrus fragrance
pH (undiluted):	4.5 – 9.5
VOC , %:	65

10. STABILITY AND REACTIVITY:

Stable/Non reactive product. Avoid ignition sources.

11. TOXICOLOGICAL INFORMATION:

No acute or chronic toxic effects expected when used according to directions.

12. ECOLOGICAL CONSIDERATIONS:

No ecological or special considerations when used according to directions. Not considered environmentally harmful from normal dilution, expected usage and typical drainage to sewers, septic systems and treatment plants.

13. DISPOSAL CONSIDERATIONS:

Characteristic hazardous waste-flammable liquid. Dispose according to local, state and Federal regulations.

14. TRANSPORT INFORMATION:

Hazardous by transport regulations. When transported by Ground and Rail, this product typically is shipped as Consumer Commodity ORM-D. When transported by air, this product is typically shipped as Consumer Commodity or Alcohols N.O.S. depending on package size. When transported by ocean, this product is typically shipped as Limited Quantities. Refer to current regulations for exact requirements.

15. REGULATORY AND OTHER INFORMATION:

TSCA: All ingredients are listed or exempt per reference 15 USC 2602 (2)(B)(iv).

Complies with current FDA regulations for cosmetic and/or over-the-counter drug products.

Notice: The information herein is based on data considered to be accurate as of the date of preparation of this material safety data sheet. However, no warranty or representation, expressed or implied, is made as to the accuracy or completeness of the foregoing data and safety information. The user assumes all liability for any damage or injury resulting from abnormal use, from any failure to adhere to recommended practices or from any hazards inherent in the nature of the product.

Document#: 9652-500

ZEP Manufacturing Company
Acuity Specialty Products Group, Inc.
P.O. Box 2015
Atlanta, GA 30301
1-877-I-BUY-ZEP (428-9937)
www.zep.com

Material Safety Data Sheet
and Safe Handling and Disposal Information

Section 1. Chemical Product and Company Identification

Product name ZEP-O-SHINE
Product Use Liquid Car Wash
Product Code 0382
Date of issue 01/25/07 **Supersedes** 02/22/01

Emergency Telephone Numbers

For MSDS Information:
Acuity Specialy Products Group, Inc.
Compliance Services 1-877-I-BUY-ZEP

For Medical Emergency:
INFOTRAC
(877) 541-2016 Toll Free - All Calls Recorded

For a Transportation Emergency:
CHEMTREC
(800) 424-9300 - All Calls Recorded
In the District of Columbia (202) 483-7616

Printing date: 01/25/07

Prepared by Compliance Services Group
Acuity Specialty Products Group
1420 Seaboard Industrial Blvd.
Atlanta, GA 30318

Section 2. Composition, Information on Ingredients

Name of Hazardous Ingredients	CAS #	% by Weight	Exposure Limits
NONYLPHENOXYPOLY(ETHYLENEOXY) ETHANOL; npe; poly (oxy-1,2-ethanediyl), alpha-(nonylphenyl)-omega-hydroxy	9016-45-9	20 - 30	Not established

Section 3. Hazards Identification

HMIS

Health	1
Fire Hazard	0
Reactivity	0
Personal Protection	A

Acute Effects **Routes of Entry** Not applicable.

Skin No known acute effects of this product resulting from skin contact.

Eyes Causes eye irritation. Inflammation of the eye is characterized by redness, watering, and itching.

Inhalation Inhalation not likely under normal use conditions.

Ingestion No data on acute toxicity of the product when ingested.

NOTE: MSDS data pertains to the product as delivered in the original shipping container(s). Risk of adverse health effects are lessened by following all prescribed safety precautions, including use of proper personal protective equipment.

Carcinogenic Effects Ingredients: Not listed as carcinogen by OSHA, NTP or IARC.
Chronic Effects There is no known effect from chronic exposure to this product.

See Toxicological Information (section 11)

Section 4. First Aid Measures

Eye Contact Check for and remove any contact lenses. In case of contact, immediately flush eyes with plenty of water for at least 15 minutes. Get medical attention immediately.
Skin Contact Rinse with plenty of running water. Get medical attention if irritation develops.
Inhalation If inhaled, remove to fresh air. If irritation persists, get medical attention.
Ingestion Do NOT induce vomiting unless directed to do so by medical personnel. Never give anything by mouth to an unconscious person. If affected person is conscious, give plenty of water to drink. Get medical attention immediately.

Section 5. Fire Fighting Measures

Flash Point Not applicable. **Flammable Limits** Not applicable.
Flammability Non combustible.
Fire Hazard Not applicable.
Fire-Fighting Procedures Not applicable.

Section 6. Accidental Release Measures

Spill Clean up Put on appropriate personal protective equipment (see Section 8). Absorb with an inert material and place in an appropriate waste disposal container. Finish cleaning by spreading water on the contaminated surface and dispose of according to local and regional authority requirements.

Section 7. Handling and Storage

Handling Avoid contact with skin and eyes. Wash thoroughly after handling. Wash contaminated clothing before reusing.

Storage Keep container tightly closed. Keep container in a cool, well-ventilated area. Keep away from food, drink and animal feeding stuffs. Store between 40°F - 120°F (4.4°C - 49°C). Keep out of the reach of children.

Section 8. Exposure Controls, Personal Protection

	Personal Protection	Protective Clothing (Pictograms)
Eyes	Safety glasses.	
Body	For prolonged or repeated handling, use gloves. Recommended: Rubber gloves. Neoprene gloves. Nitrile gloves.	
Respiratory	No special measures required.	

Section 9. Physical and Chemical Properties

Physical State	Liquid. (Viscous liquid.)	**Color**	Pink.
pH	6.5-7.0	**Odor**	Pleasant.
Boiling Point	101.67°C (215°F)	**Vapor Pressure**	Not determined.
Specific Gravity	1.01 (Water = 1)	**Vapor Density**	Not determined.
Solubility	Easily soluble in cold water, hot water.	**Evaporation Rate**	1 compared to Water
		VOC (Consumer)	0 (g/l).

Section 10. Stability and Reactivity

Stability and Reactivity The product is stable.

Incompatibility No incompatible product according to our database.

Hazardous Polymerization Will not occur.

Hazardous Decomposition Products None identified.

Section 11. Toxicological Information

Toxicity to Animals Not applicable.

Section 12. Ecological Information

Ecotoxicity Not available.

Biodegradable/OECD Not available.

Section 13. Disposal Considerations

Waste Information Waste must be disposed of in accordance with federal, state and local environmental control regulations.

Waste Stream Non-hazardous waste

Consult your local or regional authorities.

Section 14. Transport Information

Proper shipping name Not applicable.

DOT Classification Not a DOT controlled material (United States).

UN number Not regulated.

NOTE: DOT classification applies to most package sizes. For specific container size classifications or for size exceptions, refer to the Bill of Lading with your shipment.

Section 15. Regulatory Information

U.S. Federal Regulations SARA 313 toxic chemical notification and release reporting:
No products were found.
Clean Water Act (CWA) 311: No products were found.
Clean air act (CAA) 112 regulated toxic substances: No products were found.
All Components of this product are listed or exempt from listing on TSCA inventory.

State Regulations California prop. 65: No products were found.

Section 16. Other Information

To the best of our knowledge, the information contained herein is accurate. However, neither the above named supplier nor any of its subsidiaries assumes any liability whatsoever for the accuracy or completeness of the information contained herein.
Final determination of suitability of any material is the sole responsibility of the user. All materials may present unknown hazards and should be used with caution. Although certain hazards are described herein, we cannot guarantee that these are the only hazards that exist.

ZEP Manufacturing Company
Acuity Specialty Products Group, Inc.
P.O. Box 2015
Atlanta, GA 30301
1-877-I-BUY-ZEP (428-9937)
www.zep.com

Material Safety Data Sheet
and Safe Handling and Disposal Information

Section 1. Chemical Product and Company Identification

Product name **ZEP DIESEL FUEL ADDITIVE**
Product Use Diesel Fuel Stabilizer
Product Code **0583**
Date of issue **03/31/05** **Supersedes 05/06/98**

Emergency Telephone Numbers
For MSDS Information:
Acuity Specialty Products Group, Inc.
Compliance Services 1-877-I-BUY-ZEP (428-9937)

For Medical Emergency
INFOTRAC:
(877) 541-2016 Toll Free - All Calls Recorded

For a Transportation Emergency
CHEMTREC:
(800) 424-9300 - All Calls Recorded
In the District of Columbia (202) 483-7616

Printing date: 03/31/05

Prepared by Compliance Services Group
Acuity Specialty Products Group
1420 Seaboard Industrial Blvd.
Atlanta, GA 30318

Section 2. Composition, Information on Ingredients

Name of Hazardous Ingredients	CAS #	% by Weight	Exposure Limits
KEROSENE; techsene; fuel oil; coal oil	8008-20-6	65 - 75	**ACGIH TLV (United States).** TWA: 200 mg/m^3 8 hour(s). Form: Total Hydrocarbon Vapor
XYLENE; dimethyl benzene; xylol	1330-20-7	1 - 10	**OSHA (United States).** TWA: 100 ppm **ACGIH (United States).** STEL: 150 ppm
CYLCOHEXANONE; cyclohexyl ketone	108-94-1	1 - 10	**ACGIH TLV (United States).** TWA: 25 ppm 8 hour(s). **OSHA PEL (United States).** TWA: 50 ppm 8 hour(s).
NITRATED ALIPHATIC HYDROCARBON; 2-ethyl hexyl nitrate	27247-96-7	1 - 10	Not established

Section 3. Hazards Identification

HMIS

Health	1
Fire Hazard	2
Reactivity	0
Personal Protection	B

Acute Effects **Routes of Entry** Dermal contact. Inhalation. Ingestion.

Skin Hazardous in case of skin contact (irritant). Skin inflammation is characterized by itching, scaling, reddening, or, occasionally, blistering.

Eyes Hazardous in case of eye contact (irritant). Inflammation of the eye is characterized by redness, watering, and itching.

Inhalation Hazardous in case of inhalation. Material is irritating to mucous membranes and upper respiratory tract. Can cause central nervous system depression. Symptoms and signs include headaches, dizziness, fatigue, muscular weakness, drowsiness and, in extreme cases, loss of consciousness. Medical Conditions Aggravated by Overexposure: Respiratory

Ingestion Aspiration hazard if swallowed- can enter lungs and cause damage.

NOTE: MSDS data pertains to the product as delivered in the original shipping container(s). Risk of adverse health effects are lessened by following all prescribed safety precautions, including use of proper personal protective equipment.

Carcinogenic Effects Ingredients: Not listed as carcinogen by OSHA, NTP or IARC.

Chronic Effects The substance may be toxic to blood, kidneys, lungs, liver, heart, spleen, adrenal, central nervous system (CNS), eye, lens or cornea. Repeated or prolonged exposure to the substance can produce target organs damage. Defatting to the skin. Prolonged skin contact may cause dermatitis with drying and cracking of skin.

See Toxicological Information (section 11)

NYC_00007570
03082010_Gowanus_DEP_Prod
DEP_E_PMP_00006367

Section 4. First Aid Measures

Eye Contact Flush with plenty of water for at least 15 minutes, occasionally lifting the upper and lower eyelids. Get medical attention.

Skin Contact Wash affected area with soap or mild detergent and water. Remove contaminated clothing and shoes. Get medical attention if irritation develops.

Inhalation If inhaled, remove to fresh air. If not breathing, give artificial respiration. If breathing is difficult, give oxygen. Get medical attention.

Ingestion Aspiration hazard if swallowed- can enter lungs and cause damage. Do NOT induce vomiting unless directed to do so by medical personnel. If vomiting occurs, keep head lower than hips to help prevent aspiration. Never give anything by mouth to an unconscious person. Get medical attention immediately.

Section 5. Fire Fighting Measures

Flash Point Closed cup: 47.2°C (117°F). (Tagliabue.) **Flammable Limits** Not available.

Flammability Combustible.

Fire Hazard Cool closed containers exposed to fire with water.

Fire-Fighting Procedures Dry chemical, carbon dioxide, foam, water fog. Wear special protective clothing and positive pressure, self-contained breathing apparatus.

Section 6. Accidental Release Measures

Spill Clean up Eliminate all ignition sources. Put on appropriate personal protective equipment (see Section 8). Absorb with an inert material and put the spilled material in an appropriate waste disposal. To clean the floor and all objects contaminated by this material, use detergent. Finish cleaning by spreading water on the contaminated surface and dispose of according to local and regional authority requirements.

Section 7. Handling and Storage

Handling Keep away from sources of ignition. Avoid contact with eyes, skin and clothing. Avoid breathing vapors or spray mists. Watch for accumulation in low confined areas. Wash contaminated clothing before reusing. Wash thoroughly after handling.

Storage Store and use away from heat, sparks, open flame, or any other ignition source. Keep container tightly closed and dry. Store between 40°F - 120°F (4.4°C - 49°C). Keep out of the reach of children.

Section 8. Exposure Controls, Personal Protection

Personal Protection

Eyes Safety glasses.

Body Neoprene gloves, Nitrile gloves, or Natural rubber (latex) gloves.

Respiratory Use with adequate ventilation. Provide exhaust ventilation or other engineering controls to keep the airborne concentrations of vapors below their respective occupational exposure limits. Wear appropriate respirator when ventilation is inadequate.

Protective Clothing (Pictograms)

Section 9. Physical and Chemical Properties

Physical State Liquid.

pH Not applicable.

Boiling Point 55.5°C (132°F)

Specific Gravity 0.81 (Water = 1)

Solubility Insoluble in cold water, hot water.

Color Clear. Colorless.

Odor Hydrocarbon.

Vapor Pressure Not available.

Vapor Density 4 (Air = 1)

Evaporation Rate >1 compared to Ethyl acetate.

VOC (Consumer) Not determined.

Section 10. Stability and Reactivity

Stability and Reactivity The product is stable.

Incompatibility Avoid contact with strong oxidizers, excessive heat, sparks or open flame.

Hazardous Polymerization Will not occur.

Hazardous Decomposition Products Carbon Dioxide , Carbon Monoxide and other organic materials.

Section 11. Toxicological Information

Toxicity to Animals

Kerosene:

ORAL (LD50): Acute: 8000 mg/kg [Rat.].

DERMAL (LD50): Acute: 4000 mg/kg [Rat.].

Xylene:

ORAL (LD50): Acute: 3500 mg/kg [Rat].

VAPOR (LC50): Acute: 6700 ppm 4 hour(s) [Rat].

Section 12. Ecological Information

Ecotoxicity Not available.

Biodegradable/OECD Not available.

Section 13. Disposal Considerations

Waste Information Waste must be disposed of in accordance with federal, state and local environmental control regulations.

Waste Stream Code: - D001
Classification: - (Hazardous waste.)
Origin: - (RCRA waste.)

Consult your local or regional authorities.

Section 14. Transport Information

Proper shipping name None.

DOT Classification Not a DOT controlled material (United States).

UN number UN1993

NOTE: DOT classification applies to most package sizes. For specific container size classifications or for size exceptions, refer to the Bill of Lading with your shipment.

Section 15. Regulatory Information

U.S. Federal Regulations SARA 313 toxic chemical notification and release reporting:
Xylene
Clean Water Act (CWA) 311: Xylene
Clean air act (CAA) 112 regulated toxic substances: Xylene
All Components of this product are listed or exempt from listing on TSCA inventory.

Section 16. Other Information

To the best of our knowledge, the information contained herein is accurate. However, neither the above named supplier nor any of its subsidiaries assumes any liability whatsoever for the accuracy or completeness of the information contained herein.
Final determination of suitability of any material is the sole responsibility of the user. All materials may present unknown hazards and should be used with caution. Although certain hazards are described herein, we cannot guarantee that these are the only hazards that exist.

ZEP MANUFACTURING COMPANY
Acuity Specialty Products Group, Inc.
P.O. BOX 2015
ATLANTA, GA 30301
1- 877- I - BUY- ZEP

Material Safety Data Sheet

and Safe Handling and Disposal Information

Issue Date	09/09/02
Supersedes	05/30/97
Product Name	**RED LITHIUM GREASE**
Product No.	**1450**

Lubricating Grease

Printing date: 09/10/03

SECTION I - EMERGENCY CONTACTS

For MSDS Information:
Acuity Specialy Products Group, Inc.
Compliance Services 1-877-I-BUY-ZEP

For Medical Emergency:
INFOTRAC
(877) 541-2016 Toll Free - All Calls Recorded

For a Transportation Emergency:
CHEMTREC
(800) 424-9300 - All Calls Recorded
In the District of Columbia (202) 483-7616

SECTION II - HAZARDOUS INGREDIENTS

OSHA'S Hazard Communication Standard (29 CFR 1910. 1200) does not require the listing of any ingredient for this product.; TLV - ; EFFECTS - ; % IN PROD -
@ -Reportable under the SARA 313 Toxic Release Inventory

SECTION III - HEALTH HAZARD DATA

SPECIAL NOTE: MSDS data pertains to the product as dispensed from the container. Adverse health effects would not be expected under recommended conditions of use (diluted) so long as prescribed safety precautions are practiced.
ACUTE EFFECTS OF OVEREXPOSURE:
There are no known effects from acute overexposure to this product. However, in light of good industrial hygiene, exposure to any chemical should be kept to a minimum.
CHRONIC EFFECTS OF OVEREXPOSURE:
There are no known effects from chronic exposure to this product. None of the ingredients are listed as carcinogens by IARC, NTP, or OSHA.
EST'D PEL/TLV: Not established
PRIMARY ROUTES OF ENTRY: N/A
HMIS CODES: HEALTH 0; FLAM 0; REACT 0; PERS. PROTECT N/A; CHRONIC HAZ NO
FIRST AID PROCEDURES:
SKIN: Wash contaminated skin thoroughly with soap or a mild detergent. Apply a skin cream with lanolin. Get medical attention if irritation persists.
EYES: Immediately flush eyes with plenty of water for at least 15 minutes, occasionally lifting upper and lower lids. Get medical attention at once.
INHALE: If symptoms occur, move affected person to fresh air. If symptoms persist, get medical attention promptly.
INGEST: If this product is swallowed, do not induce vomiting. If individual is alert, give plenty of water to drink. Get medical attention at once.

SECTION IV - SPECIAL PRECAUTION INFORMATION

PROTECTIVE CLOTHING: No special measures are required.
EYE PROTECTION: No special measures are required.
RESPIRATORY PROTECTION: No special measures are required.
VENTILATION: No special measures are required.

SECTION V - PHYSICAL DATA

BOILING POINT (F) - 700
SPECIFIC GRAVITY - 0.89
VAPOR PRESSURE(mmHg) - N/A
EVAPORATION RATE (=1) - N/A
VAPOR DENSITY(AIR-1) - N/A
pH(CONCENTRATE) - N/A
SOLUBILITY IN WATER - NIL
pH(USE DILUTION OF) - N/A
VOC CONTENT (CONCENTRATE) - 0.0%
APPERANCE AND ODOR - RED SEMI-SOLID WITH A BLAND ODOR

SECTION VI - FIRE AND EXPLOSION DATA

NYC_00007573
03082010_Gowanus_DEP_Prod
DEP_E_PMP_00006370

FLASH POINT(F) (METHOD USED): 430 D-92
FLAMMABLE LIMITS:LEL: N/A UEL: N/A
EXTINGUISHING MEDIA: Carbon dioxide, dry chemical, and water fog.
SPECIAL FIRE FIGHTING: None
UNUSUAL FIRE HAZARDS: None

SECTION VII - REACTIVITY DATA

STABILITY: Stable
INCOMPATIBILITY(AVOID): Strong oxidizing agents.
POLYMERIZATION: Will not occur.
HAZARDOUS DECOMPOSITION: Carbon dioxide and carbon monoxide

SECTION VIII - SPILL AND DISPOSAL PROCEDURES

STEPS TO BE TAKEN IN CASE MATERIALS IS RELEASED OR SPILLED:
Observe safety precautions in sections 4 & 9 during clean-up. Sweep up uncontaminated product and place in a container for reuse. Place contaminated materials in a suitable waste container and rinse area well with water.
WASTE DISPOSAL METHOD:
Product is consumed in use. Product is not considered a hazardous waste by RCRA. Unusable material should be drummed and taken to a chemical or industrial landfill. Liquid which separates should be absorbed on an inert absorbent and drummed with the solid material. Consult local, state and federal agencies for proper disposal in your area.
RCRA HAZ WASTE NOS: N/A

SECTION IX - SPECIAL PRECAUTIONS

PRECAUTIONS TO BE TAKEN WHEN HANDLING AND STORING
Store tightly closed container in a dry area at temps. between 40-120 degrees F. Keep product out of eyes. Keep out of the reach of children.

SECTION X - REGULATORY INFORMATION

DOT PROPER SHIPPING NAME: INDUSTRIAL CLEANERS N.O.I.,LIQUID KEEP FROM FREEZING
NOTE: DOT information applies to larger package sizes of affected products. For some products, DOT may require alternate names and labeling in accordance with packaging group requirements.
DOT HAZARD CLASS: NA DOT PACKING GROUP:
DOT I.D. NUMBER: DOT LABEL/PLACARD:
EPA TSCA CHEMICAL INVENTORY - ALL INGREDIENTS ARE LISTED
EPA CWA 40CFR PART 117 SUBSTANCE(RQ IN A SINGLE CONTAINER): NONE
EPA CAA: N/A

MATERIAL SAFETY DATA SHEET

NOTICE

Thank you for your interest in, and use of, this product. Acuity Specialty Products Group is pleased to be of service to you by supplying this Material Safety Data Sheet for your files. Acuity Specialty Products Group is concerned for your health and safety. This product and all others supplied by Acuity Specialty Products Group companies can be used safely with proper protective equipment and proper handling practices consistent with label instructions and the MSDS. Before using any this product, be sure to read the complete label and the Material Safety Data Sheet.

As a further word of caution, Acuity Specialty Products Group wishes to advise that serious accidents have resulted from the misuse of "emptied" containers. "Empty" containers retain residue (liquid and/or vapor) and can be dangerous. DO NOT pressurize, cut, weld, braze, solder, drill, grind or expose such containers to heat, flame, sparks, or other sources of ignition; they may explode or develop harmful vapors and possibly cause injury or death. Clean empty containers by triple rinsing with water or an appropriate solvent. Empty containers must be sent to a drum reconditioner before reuse.

TERMS AND ABBREVIATIONS
Listed Alphabetically by Section

SECTION II: HAZARDOUS INGREDIENTS

CAR: Carcinogen - A chemical listed by the National Toxicology Program (NTP), the International Agency for Research on Cancer (IARC) or OSHA as a definite or possible human cancer causing agent.
CAS#: Chemical Abstract Services Registry Number - A universally accepted numbering system for chemical substances.
CBL: Combustible - At temperatures between 100°F and 200°F chemical gives off enough vapor to ignite if a source of ignition is present as tested with a closed cup tester.
CNS: Central Nervous System depressant that reduces the activity of the brain and spinal cord.
COR: Corrosive - Causes irreversible injury to living tissue (e.g. burns).
DESIGNATIONS: Chemical and common names of hazardous ingredients.
EIR: Eye Irritant Only - Causes reversible reddening and/or inflammation of eye tissues.
EXPOSURE LIMITS: The time weighted average (TWA) airborne concentration at which most workers can be exposed without any expected adverse effects. Primary sources include ACGIH TLVs, and OSHA PELs.
- **ACGIH:** American Conference of Governmental Industrial Hygienists
- **CEILING:** "The concentration that should not be exceeded in the workplace during any part of the working exposure." Source, ACGIH
- **OSHA:** Occupational Safety and Health Administration.
- **PEL:** Permissible Exposure Limit - A set of time weighted average exposure values, established by OSHA, for a normal 8-hour day and a 40-hour workweek.
- **PPM:** Parts per million - unit of measure for exposure limits.
- **(S) SKIN:** Skin contact with substance can contribute to overall exposure.
- **STEL:** Short Term Exposure Limit - Maximum concentration for a continuous 15-minute exposure period.
- **TLV:** Threshold Limit Value - A set of time weighted average exposure limits, established by the ACGIH, for a normal 8-hour day and a 40-hour workweek.

FBL: Flammable - At temperatures under 100°F, chemical gives off enough vapors to ignite if a source of ignition is present as tested with a closed cup tester.
HAZARDOUS INGREDIENTS: Chemical substances that are determined to be potential health or physical hazards based on the criteria established in the OSHA Hazard Communication Standard - 29 CFR 1910.1200
HTX: Highly toxic - the probable lethal dose for a 70 kg (150 lb.) man, which may be approximated as less than 6 teaspoons (2 tablespoons)
IRR: Irritant - Causes reversible effects in living tissues (e.g. inflammation) - primarily skin and eyes.
N/A: Not Applicable - Category is not appropriate for this product.
N/D: Not Determined - Insufficient information to make a determination for this item.
RTECS#: Registry of Toxic Effects of Chemical Substances - an unreviewed listing of published toxicology data on chemical substances.
SARA: Superfund Amendment and Reauthorization Act - Section 313 designates certain chemicals for possible reporting for the Toxic Chemical Release Inventory.
SEN: Sensitizer - Causes allergic reaction after repeated exposure.
TOX: Toxic - The probable lethal dose for a 70 kg (150 kg) man is one ounce (2 tablespoons) or more.

SECTION III: HEALTH HAZARD DATA

ACUTE EFFECT: An adverse effect on the human body from a single exposure with symptoms developing almost immediately after exposure or within a relatively short time.
CHRONIC EFFECT: Adverse effects that are most likely to occur from repeated exposure over a long period of time.
EST'D PEL/TLV: This estimated, time-weighted-average, exposure limit, developed by using a formula provided by the ACGIH, pertains to airborne concentrations from the product as a whole. This value should serve as guide for providing safe workplace conditions to nearly all workers.
HMIS CODES: Hazardous Material Identification System - a rating system developed, by the National Paint and Coating Association for estimating the hazard potential of a chemical under normal workplace conditions. These risk estimates are indicated by a numerical rating given in each of three hazard areas (Health/ Flammability/Reactivity) ranging from a low of zero to a high of 4. The presence of a chronic hazard is indicated by a "YES". Consult HMIS training guides for Personal Protection letter codes, which indicate necessary protective equipment.
PRIMARY ROUTE OF ENTRY: The way one or more hazardous ingredients may enter the body and cause a generalized systemic or specific-organ toxic effect.
- **ING:** Ingestion - A primary route of exposure through swallowing of material.
- **INH:** Inhalation - A primary route of exposure through breathing of vapors.
- **SKIN:** A primary route of exposure through contact with the skin.

SECTION IV: SPECIAL PROTECTION INFORMATION

Where respiratory protection is recommended, use only MSHA and NIOSH approved respirators and dust masks.
MSHA: Mine Safety and Health Administration
NIOSH: National Institute for Occupational Safety and Health.

SECTION V: PHYSICAL DATA

EVAPORATION RATE: Refers to the rate of change from the liquid state to the vapor state at ambient temperature and pressure in comparison to a given substance (e.g. water).
pH: A value representing the acidity or alkalinity of an aqueous solution (Highly Acidic pH = 1; Neutral pH = 7; Highly Alkaline pH = 14)
VOC CONTENT: The percentage or amount in pounds per gallon of the product that is regulated as a Volatile Organic Compound under the Clean Air Act of 1990 and various state jurisdictions.
SOLUBILITY IN WATER: A description of the ability of the product to dissolve in water.

SECTION VII: REACTIVITY DATA

HAZARDOUS DECOMPOSITION: Breakdown products expected to be produced upon product decomposition by extreme heat or fire.
INCOMPATIBILITY: Keep product away from listed substances or conditions to prevent hazardous reactions.
POLYMERIZATION: Indicates the tendency of the product's molecules to combine with themselves in a chemical reaction releasing excess pressure and heat.
STABILITY: Indicates the susceptibility of the product to decompose spontaneously and dangerously.

SECTION VIII: SPILL AND DISPOSAL PROCEDURES

RCRA WASTE NOs: RCRA (Resource Conservation and Recovery Act) waste codes (40 CFR 261) applicable to the disposal of spilled or unusable product from the original container.

SECTION X: TRANSPORTATION DATA

CWA: Clean Water Act - Federal law that regulates chemical releases to bodies of water.
RQ: Reportable Quantity - The amount of the specific ingredient that, when spilled to the ground and, can enter a storm sewer or natural watershed, must be reported to the National Response Center, and other regulatory agencies.
TSCA: Toxic Substances Control Act - A federal law requiring all commercial chemical substances to appear on an inventory maintained by the EPA.

DISCLAIMER

All statements, technical information, and recommendations contained herein are based on available scientific tests or data that we believe to be reliable. The accuracy and completeness of such data are not warranted or guaranteed. We cannot anticipate all conditions under which this information and our products, or the products of other manufacturers in combination with our products, may be used. Acuity Specialty Products Group assumes no liability or responsibility for loss or damage resulting from the improper use or handling of our products, from incompatible product combinations, or from the failure to follow instructions, warnings, and advisories in the product label and Material Safety Data Sheet

(rev 06/02)

CASTROL NORTH AMERICA INC.
AUTOMOTIVE DIVISION
MATERIAL SAFETY DATA SHEET

SECTION I: IDENTITY

Product/Material Name: Castrol GTX Motor Oil SAE 5W-30
Chemical Name: Mixture
Chemical Family/Classification: Petroleum hydrocarbon
Molecular Weight: NA
Chemical Formula: NA
Material Use: Motor Oil

HMIS HAZARD RATING:
[0 - Minimal; 1 - Slight; 2 - Moderate; 3 - Serious; 4 - Severe]
Health: 1
Flammability: 1
Reactivity: 0

WARNING STATEMENTS (If Applicable):
WARNING! AVOID SKIN CONTACT WITH USED MOTOR OILS.

MANUFACTURER'S/ SUPPLIER NAME & ADDRESS:

In the US:
Castrol North America Inc.
1500 Valley Road
Wayne, NJ 07474
Telephone: (973) 633-2200
Telecopier: (973) 633-7475

In Canada:
Castrol Canada Inc.
3660 Lakeshore Blvd
Toronto, Ontario M8W 1P2
Telephone: (416) 252-5511
Telecopier: (416) 252-1774

Date Prepared/Updated: 09/27/97

Preparer: Regulatory, Environmental, Safety Department
Telephone: (732) 980-9100

SECTION II: PRODUCT/HAZARDOUS INGREDIENT INFORMATION

INGREDIENTS - CHEMICAL/COMMON NAME	EXPOSURE LIMITS - TLV	LD_{50}	LC_{50}	%
Severely refined petroleum basestocks. May contain one or more of the following CASRN. 64742-41-2; 64741-88-4; 64742-01-4; 64742-41-2; 64742-46-7; 64742-54-7; 64742-56-9; 64742-57-0; 64742-62-7; 64742-65-0; 72623-83-7; 72623-84-8; 72623-85-9; 72623-86-0; 72623-87-1	PEL/TWA: 5 mg/m3, mist (OSHA, ACGIH) STEL: 10 mg/m3, mist (ACGIH)	Oral, rat: > 5 g/kg.	Inhalation, 4 hr., rat: > 5000 mg/m3	60-100
Multi-functional additive mixture composed of organo-metallic compounds, typically containing zinc dialkyl dithiophosphate, calcium salts of alkylated phenol sulfides, alkylated diphenyl amines [CASRN NA, mixture]	ND	ND	ND	10-30
Methacrylate polymer and/or ethylene-propylene copolymer with a nitrogen functional group blend [CASRN NA, mixture]	ND	ND	ND	7-13
Diester [CASRN 1330-86-5]	ND	ND	ND	0.5-1.5

NOTE:
Product contains no materials currently classified as carcinogenic per the Annual Report of the National Toxicology Program [NTP], OSHA Hazard Communication Standard or the International Agency for Research on Cancer [IARC, Groups 1, 2A or 2B].

NA - Not Applicable; ND - No Data Available

SECTION III: FIRST AID MEASURES

Signs/Symptoms: Transient eye irritation, redness, tearing.

Eye contact: Flush with clear water for at least 15 minutes or until any irritation subsides. If irritation persists, seek medical attention.

Skin contact: Remove contaminated clothing and wash before reuse. Wipe excess material from skin. Wash exposed area with soap and water.

Inhalation: If irritation or drowsiness occur, move the person to fresh air. Administer respiratory assistance if breathing is difficult or stops; Consult a physician.

Ingestion: Give plenty of water or other mild drinkable fluids and call a physician immediately. Do not induce vomiting without express consent of medical personnel.

SECTION IV: HEALTH HAZARD DATA

Exposure Limits:
See Section II, Product/Ingredient Information.
(For product) - Recommend using 5 mg/m3 for mineral oil mist averaged over an 8 hour daily exposure, based on established OSHA and ACGIH limits.

PRIMARY ROUTES OF ENTRY:
[X] Eye Contact
[X] Skin Contact
[ ] Skin Absorption
[ ] Inhalation (Acute)
[ ] Inhalation (Chronic)
[ ] Ingestion

EFFECTS OF EXPOSURE
Acute - (Evaluation based on components and/or similar products)
Eyes: Not expected to cause prolonged or significant eye irritation.
Skin: Not expected to cause prolonged or significant skin irritation.
Respiratory system: Harmful concentrations of mists/vapors are unlikely through customary handling or use of this product.
Ingestion: Low order of toxicity, but may cause gastrointestinal disturbances, diarrhea. Ingestion of large amounts may cause headache, drowsiness, nausea, vomiting or diarrhea.

Chronic -
Prolonged or repeated skin contact may cause skin drying, cracking, irritation, defatting and dermatitis.
WARNING! AVOID SKIN CONTACT WITH USED MOTOR OILS. Used motor oils have caused skin cancer in laboratory animals when repeatedly applied and left in place between applications.

The product contains petroleum baseoils which may be refined by various processes including severe solvent extraction, severe hydrocracking, or severe hydrotreating. None of the oils require a cancer warning under the OSHA Hazard Communication Standard [29 CFR 1910.1200]. These oils have not been listed in the National Toxicology Program (NTP) Annual Report nor have they been classified by the International Agency for Research on Cancer (IARC) as carcinogenic to humans (Group 1), probably carcinogenic to humans (Group 2A) or possibly carcinogenic to humans (Group 2B).

Medical Conditions Generally Aggravated by Exposure: Pre-existing skin disorders.

TOXICOLOGY DATA (Product)
Acute Data (Median Lethal Dose - species)
Oral LD_{50} - rat: ND
Dermal LD_{50} - rabbit: ND
Inhalation LC_{50} - rat: ND
Irritancy Data
Eye Irritation - rabbit: ND
Skin Irritation - rabbit: ND
Sensitization - guinea pig: ND

Other: No data regarding presence of carcinogenicity, tetragenicity, mutagenicity, respiratory toxicity, sensitizing ability or synergistic substances.

NA - Not Applicable; ND - No Data Available

SECTION V: EMPLOYEE PROTECTION

Ventilation:
No special ventilation is usually necessary. However, if operating conditions may create high airborne concentrations of this material, special or local ventilation may be needed.

PERSONAL PROTECTIVE EQUIPMENT

Respiratory Protection: None required under normal use. If exposure is expected to exceed occupational exposure limits, use a NIOSH-approved respirator to prevent overexposure. In accordance with 29 CFR 1910.134, use either an atmosphere supplying respirator or an air-purifying respirator for organic vapors and particulates.

Eye: Safety goggles or glasses.

Gloves (specify): Wear oil impervious type, such as neoprene, nitrile, polyvinylchloride, to minimize skin contact.

Clothing: No special requirement; Normal work clothing. A coverall or apron may be used to minimize skin contact

Footwear: No special requirement.

Other: NA

Work/Hygienic Practices: Avoid prolonged and repeated skin contact. Do not wear contaminated clothing; Launder before reuse or discard. Wash thoroughly with soap and water after handling.

Storage/Handling: Keep containers closed when not in use. Do not store near heat, sparks, flame or strong oxidants. Avoid breathing mist. Maintain adequate ventilation. Avoid prolonged or repeated contact with skin.

SECTION VI: PHYSICAL/CHEMICAL CHARACTERISTICS

Boiling Point: > 500°F (> 260°C)

Vapor Pressure (mm.Hg. @ 25 °C): < 0.01

Percent Volatiles: Negligible

Solubility in Water: Negligible

pH-Value: NA

Odor Threshold: NA

Specific Gravity (Water=1): 0.87

Vapor Density (Air=1): > 1

Evaporation Rate(BuAc=1): < 0.1

Freezing Point: -22°F to -40°F (-30°C to -40°C)

Viscosity @ 40 °C, cSt.: 63 typ.

Coefficient of Water/Oil Distribution: ND

Appearance, Odor & Physical State: Clear, amber liquid; mild petroleum odor

SECTION VII: FIRE AND EXPLOSION DATA

FLAMMABILITY Yes [X] No [ ] NFPA Class IIIB material - Combustible liquid

Flash Point (COC): 400°F (204°C) min.
Fire Point (COC): 430°F (221°C) min.
Autoignition Temperature: ND

Flammability limits in Air, % Vol.: Upper - ND Lower - ND

Extinguishing Media:
CO_2, dry chemical, foam and water fog. Do not use water jets.

Special Firefighting Procedures/Unusual and Explosion Hazards:
Material must be preheated to burn. Do not enter confined areas without full protective equipment, including a positive pressure NIOSH approved self-contained breathing apparatus. Cool fire exposed containers with water.

EXPLOSION DATA
Sensitivity to Mechanical Impact: NA
Sensitivity to Static Discharge: NA

NA - Not Applicable; ND - No Data Available

SECTION VIII: REACTIVITY

Stability: Stable at ambient temperatures

Hazardous Polymerization: Will not occur.

Conditions and Materials to Avoid (Incompatibilities):
Heat, open flame and oxidizing materials.

Hazardous Combustion or Decomposition Products:
Smoke, fumes, oxides of carbon

SECTION IX: ENVIRONMENTAL PROTECTION

CHEMTREC EMERGENCY PHONE NUMBER: (800) 424-9300, 24 hrs. for U.S. transportation related spills, leaks, fire, exposure or accident.
CANUTEC EMERGENCY PHONE NUMBER: (613) 996-6666, 24 hrs. for Canadian transportation related spills, leaks, fire, exposure or accident.

Spill or Leak Procedures:
Product may burn but is not readily ignitable. Use best engineering practices when attempting cleanup of a large spill.

> **Large spills** - Wear respirator and protective clothing as appropriate. Stop source of leak if possible. Prevent entry into water sources. Dike and contain spill. Remove with vacuum trucks or pump to storage/salvage vessels. Soak up residue with an inert absorbent such as clay, sand or other suitable materials; Store and dispose of properly. Where feasible and appropriate, remove contaminated soil.
>
> **Small spills** - Soak up spill with an inert absorbent such as clay, sand or other suitable materials; Store in a closed container and dispose of properly.

Regulatory spill reporting requirements may apply; Contact governmental agency or legal counsel for advice.

Waste Disposal Method:
If discarded as supplied, material does not meet RCRA characteristic definition of ignitability, corrosivity or reactivity and is not listed in 40 CFR 261.33. The toxicity characteristic has not been evaluated. Under RCRA, the applicable hazardous waste classification must be evaluated prior to disposal of the material. Use of the product, processing or contamination may render the resulting material hazardous.

All recovered material should be packaged, labeled, transported and disposed of or reclaimed in accordance with governmental regulations regarding air pollution, water pollution or health.

Don't pollute - Conserve Resources. Dispose of used oil properly.

CAUTION: Improper disposal or reuse of the empty container may be hazardous and illegal. Cutting or welding of empty containers may cause fire, explosion or toxic fumes from residues. Do not pressurize or expose to open flame or heat. Keep container closed and drum bungs in place. Refer to applicable governmental regulations.

NA - Not Applicable; ND - No Data Available

SECTION X: REGULATORY INFORMATION

TRANSPORTATION
Special Shipping Information/DOT Proper Shipping Name: Not regulated.

CHEMICAL CONTROL REGULATIONS:
TSCA Status: All components of this material appear on the Toxic Substance Control Act Chemical Substances Inventory.

Canadian Workplace Hazardous Material Identification System (WHMIS) Classification: Material is not a "controlled product".

EPCRA (SARA Title III):
Section 302/304 Extremely Hazardous Substance: NA
CERCLA Section 102(a) Hazardous Substance: NA
Section 311 Hazard Category
[ ] Acute (immediate)
[ ] Chronic (delayed)
[ ] Fire
[ ] Sudden Release of Pressure
[ ] Reactive
[X] Not applicable

Section 313 Toxic Release Inventory Chemical/Category:
Zinc compounds, 2.5% (wt.) max.

U.S. STATE RIGHT TO KNOW LAWS
New Jersey Worker and Community Right to Know Act, N.J.A.C. 8:59-5 Labelling Information: Motor Oil

NOTICE:
The information presented herein is compiled from sources considered to be dependable, believed to be accurate to the best of Castrol's knowledge, and offered in good faith for the purpose of hazard communication. Because product use is beyond our control, no warranty is given, expressed or implied. Castrol Inc. cannot assume any liability for the use of information contained herein. To determine applicability or effect of any law or regulation with respect to the product, users should consult a legal advisor or appropriate governmental agency.

NA - Not Applicable; ND - No Data Available

MATERIAL SAFETY DATA SHEET

403-9921
01 00

Section 1 -- PRODUCT AND COMPANY IDENTIFICATION

PRODUCT NUMBER

403-9921

HMIS CODES

Health	2*
Flammability	4
Reactivity	0

PRODUCT NAME
KRYLON* Spray Enamel, Safety Orange

MANUFACTURER'S NAME
THE SHERWIN-WILLIAMS COMPANY
Diversified Brands
Cleveland, OH 44115

EMERGENCY TELEPHONE NO.
(216) 566-2917

DATE OF PREPARATION
06-SEP-04

INFORMATION TELEPHONE NO.
(800) 247-3266

Section 2 -- COMPOSITION/INFORMATION ON INGREDIENTS

% by WT	CAS No.	INGREDIENT			UNITS	VAPOR PRESSURE
14	74-98-6	Propane				
			ACGIH TLV	2500	ppm	760 mm
			OSHA PEL	1000	ppm	
6	106-97-8	Butane				
			ACGIH TLV	800	ppm	760 mm
			OSHA PEL	800	ppm	
2	100-41-4	Ethylbenzene				
			ACGIH TLV	100	ppm	7.1 mm
			ACGIH TLV	125	ppm STEL	
			OSHA PEL	100	ppm	
			OSHA PEL	125	ppm STEL	
10	1330-20-7	Xylene				
			ACGIH TLV	100	ppm	5.9 mm
			ACGIH TLV	150	ppm STEL	
			OSHA PEL	100	ppm	
			OSHA PEL	150	ppm STEL	
38	67-64-1	Acetone				
			ACGIH TLV	500	ppm	180 mm
			ACGIH TLV	750	ppm STEL	
			OSHA PEL	1000	ppm	
9	78-93-3	Methyl Ethyl Ketone				
			ACGIH TLV	200	ppm	70 mm
			ACGIH TLV	300	ppm STEL	
			OSHA PEL	200	ppm	
			OSHA PEL	300	ppm STEL	
7	108-65-6	1-Methoxy-2-Propanol Acetate				
			ACGIH TLV	Not Available		1.8 mm
			OSHA PEL	Not Available		

Continued on page 2

Section 3 -- HAZARDS IDENTIFICATION

ROUTES OF EXPOSURE
INHALATION of vapor or spray mist.
EYE or SKIN contact with the product, vapor or spray mist.

EFFECTS OF OVEREXPOSURE
EYES: Irritation.
SKIN: Prolonged or repeated exposure may cause irritation.
INHALATION: Irritation of the upper respiratory system.
May cause nervous system depression. Extreme overexposure may result in unconsciousness and possibly death.

SIGNS AND SYMPTOMS OF OVEREXPOSURE
Headache, dizziness, nausea, and loss of coordination are indications of excessive exposure to vapors or spray mists.
Redness and itching or burning sensation may indicate eye or excessive skin exposure.

MEDICAL CONDITIONS AGGRAVATED BY EXPOSURE
None generally recognized.

CANCER INFORMATION
For complete discussion of toxicology data refer to Section 11.

Section 4 -- FIRST AID MEASURES

EYES: Flush eyes with large amounts of water for 15 minutes. Get medical attention.
SKIN: Wash affected area thoroughly with soap and water. Remove contaminated clothing and launder before re-use.
INHALATION: If affected, remove from exposure. Restore breathing. Keep warm and quiet.
INGESTION: Do not induce vomiting. Get medical attention immediately.

Section 5 -- FIRE FIGHTING MEASURES

FLASH POINT	LEL	UEL
Propellant < 0 F	1.0	13.1

EXTINGUISHING MEDIA
Carbon Dioxide, Dry Chemical, Foam

UNUSUAL FIRE AND EXPLOSION HAZARDS
Containers may explode when exposed to extreme heat.
Application to hot surfaces requires special precautions.
During emergency conditions overexposure to decomposition products may cause a health hazard. Symptoms may not be immediately apparent. Obtain medical attention.

SPECIAL FIRE FIGHTING PROCEDURES
Full protective equipment including self-contained breathing apparatus should be used.
Water spray may be ineffective. If water is used, fog nozzles are preferable. Water may be used to cool closed containers to prevent pressure build-up and possible autoignition or explosion when exposed to extreme heat.

Continued on page 3

Section 6 -- ACCIDENTAL RELEASE MEASURES

STEPS TO BE TAKEN IN CASE MATERIAL IS RELEASED OR SPILLED

Remove all sources of ignition. Ventilate the area.
Remove with inert absorbent.

Section 7 -- HANDLING AND STORAGE

STORAGE CATEGORY

Not Available

PRECAUTIONS TO BE TAKEN IN HANDLING AND STORAGE

Keep away from heat, sparks, and open flame. Vapors will accumulate readily and may ignite explosively.

During use and until all vapors are gone: Keep area ventilated - Do not smoke - Extinguish all flames, pilot lights, and heaters - Turn off stoves, electric tools and appliances, and any other sources of ignition.

Consult NFPA Code. Use approved Bonding and Grounding procedures.

Contents under pressure. Do not puncture, incinerate, or expose to temperature above 120F. Heat from sunlight, radiators, stoves, hot water, and other heat sources could cause container to burst. Do not take internally. Keep out of the reach of children.

Section 8 -- EXPOSURE CONTROLS/PERSONAL PROTECTION

PRECAUTIONS TO BE TAKEN IN USE

Use only with adequate ventilation.

Avoid contact with skin and eyes. Avoid breathing vapor and spray mist.

Wash hands after using.

This coating may contain materials classified as nuisance particulates (listed "as Dust" in Section 2) which may be present at hazardous levels only during sanding or abrading of the dried film. If no specific dusts are listed in Section 2, the applicable limits for nuisance dusts are ACGIH TLV 10 mg/m3 (total dust), 3 mg/m3 (respirable fraction), OSHA PEL 15 mg/m3 (total dust), 5 mg/m3 (respirable fraction).

VENTILATION

Local exhaust preferable. General exhaust acceptable if the exposure to materials in Section 2 is maintained below applicable exposure limits. Refer to OSHA Standards 1910.94, 1910.107, 1910.108.

RESPIRATORY PROTECTION

If personal exposure cannot be controlled below applicable limits by ventilation, wear a properly fitted organic vapor/particulate respirator approved by NIOSH/MSHA for protection against materials in Section 2.

When sanding or abrading the dried film, wear a dust/mist respirator approved by NIOSH/MSHA for dust which may be generated from this product, underlying paint, or the abrasive.

PROTECTIVE GLOVES

None required for normal application of aerosol products where minimal skin contact is expected. For long or repeated contact, wear chemical resistant gloves.

EYE PROTECTION

Wear safety spectacles with unperforated sideshields.

OTHER PRECAUTIONS

Intentional misuse by deliberately concentrating and inhaling the contents can be harmful or fatal.

Continued on page 4

Section 9 -- PHYSICAL AND CHEMICAL PROPERTIES

PRODUCT WEIGHT	6.41 lb/gal	767 g/l
SPECIFIC GRAVITY	0.77	
BOILING POINT	<0 - 302 F	<-18 - 150 C
MELTING POINT	Not Available	
VOLATILE VOLUME	91 %	
EVAPORATION RATE	Faster than ether	
VAPOR DENSITY	Heavier than air	
SOLUBILITY IN WATER	N.A.	
pH	7.0	

VOLATILE ORGANIC COMPOUNDS (VOC Theoretical)
Volatile Weight 49.25 % Less Water and Federally Exempt Solvents

Section 10 -- STABILITY AND REACTIVITY

STABILITY -- Stable

CONDITIONS TO AVOID
None known.

INCOMPATIBILITY
None known.

HAZARDOUS DECOMPOSITION PRODUCTS
By fire: Carbon Dioxide, Carbon Monoxide

HAZARDOUS POLYMERIZATION
Will not occur

Section 11 -- TOXICOLOGICAL INFORMATION

CHRONIC HEALTH HAZARDS

Ethylbenzene is classified by IARC as possibly carcinogenic to humans (2B) based on inadequate evidence in humans and sufficient evidence in laboratory animals. Lifetime inhalation exposure of rats and mice to high ethylbenzene concentrations resulted in increases in certain types of cancer, including kidney tumors in rats and lung and liver tumors in mice. These effects were not observed in animals exposed to lower concentrations. There is no evidence that ethylbenzene causes cancer in humans.

Methyl Ethyl Ketone may increase the nervous system effects of other solvents.

Prolonged overexposure to solvent ingredients in Section 2 may cause adverse effects to the liver, urinary, blood forming and reproductive systems.

Reports have associated repeated and prolonged overexposure to solvents with permanent brain and nervous system damage.

TOXICOLOGY DATA

Continued on page 5

CAS No.	Ingredient Name				
74-98-6	Propane				
		LC50	RAT	4HR	Not Available
		LD50	RAT		Not Available
106-97-8	Butane				
		LC50	RAT	4HR	Not Available
		LD50	RAT		Not Available
100-41-4	Ethylbenzene				
		LC50	RAT	4HR	Not Available
		LD50	RAT		3500 mg/kg
1330-20-7	Xylene				
		LC50	RAT	4HR	5000 ppm
		LD50	RAT		4300 mg/kg
67-64-1	Acetone				
		LC50	RAT	4HR	Not Available
		LD50	RAT		5800 mg/kg
78-93-3	Methyl Ethyl Ketone				
		LC50	RAT	4HR	Not Available
		LD50	RAT		2740 mg/kg
108-65-6	1-Methoxy-2-Propanol Acetate				
		LC50	RAT	4HR	Not Available
		LD50	RAT		8500 mg/kg

Section 12 -- ECOLOGICAL INFORMATION

ECOTOXICOLOGICAL INFORMATION

No data available.

Section 13 -- DISPOSAL CONSIDERATIONS

WASTE DISPOSAL METHOD

Waste from this product may be hazardous as defined under the Resource Conservation and Recovery Act (RCRA) 40 CFR 261.

Waste must be tested for ignitability to determine the applicable EPA hazardous waste numbers.

Do not incinerate. Depressurize container. Dispose of in accordance with Federal, State/Provincial, and Local regulations regarding pollution.

Section 14 -- TRANSPORT INFORMATION

No data available.

Section 15 -- REGULATORY INFORMATION

SARA 313 (40 CFR 372.65C) SUPPLIER NOTIFICATION

CAS No.	CHEMICAL/COMPOUND	% by WT	% Element
100-41-4	Ethylbenzene	2	
1330-20-7	Xylene	10	
78-93-3	Methyl Ethyl Ketone	9	

Continued on page 6

CALIFORNIA PROPOSITION 65

WARNING: This product contains chemicals known to the State of California to cause cancer and birth defects or other reproductive harm.

TSCA CERTIFICATION

All chemicals in this product are listed, or are exempt from listing, on the TSCA Inventory.

Section 16 -- OTHER INFORMATION

This product has been classified in accordance with the hazard criteria of the Canadian Controlled Products Regulations (CPR) and the MSDS contains all of the information required by the CPR.

The above information pertains to this product as currently formulated, and is based on the information available at this time. Addition of reducers or other additives to this product may substantially alter the composition and hazards of the product. Since conditions of use are outside our control, we make no warranties, express or implied, and assume no liability in connection with any use of this information.

Smooth-On, Inc.

MATERIAL SAFETY DATA SHEET

(Essentially the same as LSB-00S-4)

SMOOTH-ON, INC. • 1000 VALLEY ROAD • GILLETTE, N.J. 07933-9989 USA • PHONE 201-647-5800 • TELEX 882833

SECTION I – IDENTIFICATION

PRODUCT NAME Smooth-On #1 COMPONENT

Chemical Family Formulated Cement

SECTION II – HAZARDOUS INGREDIENTS *

CHEMICAL NAME	IRAC or NTP Listing	CAS REGISTRY NO.	%	TLV (Units)
NA				

* As defined by OSHA Hazard Communication Standard 29CFR1910.1200

SECTION III – PHYSICAL DATA

Boiling Point (°F) (°C)	NA	Specific Gravity (H_2O = 1)	2.36
Vapor Pressure (mm Hg)	NA	Percent Volatile by Volume (%)	None
Vapor Density (Air = 1)	NA	Evaporation Rate (= 1)	NA
Solubility in Water Reacts with water		pH	

Appearance and Odor Dark gray powder

SECTION IV – REACTIVITY DATA

Stability	Unstable		Conditions to Avoid
	Stable	X	keep dry

Incompatibility (Materials to Avoid) None

Hazardous Decomposition Products None

Hazardous Polymerization	May Occur		Conditions to Avoid
	Will Not Occur	X	

SECTION V – SPILL OR LEAK PROCEDURES

Steps to be Taken in Case Material is Released or Spilled Use dry clean-up methods that do not disperse the dust into the air.

Waste Disposal Method Can be disposed of as common waste.

SECTION VI – HEALTH HAZARD DATA

Threshold Limit Value: Nuisance dust 15 mg/m³

Primary Route(s) of Exposure: Eyes: Particles may cause irritation.

Effects of Overexposure: Skin prolonged or repeated contact may irritate the skin. Inhalation: may cause irritation of the mucous membranes. Ingestion: material will harden when wetted and can cause obstruction.

Emergency and First Aid Procedures: Eyes: flush with water for 15 minutes. Skin: wash with soap and water. Inhalation: remove to fresh air. Ingestion: seek medical attention.

SECTION VII – FIRE AND EXPLOSION HAZARD DATA

Flash Point (Test Method)	NA	Flammable Limits	LEL NA	UEL NA

Extinguishing Media: Non flammable

Special Fire Fighting Procedures: NA

Unusual Fire and Explosion Hazards: NA

SECTION VIII – SPECIAL PROTECTION INFORMATION

Respiratory Protection *(Specify Type)*: Use breathing apparatus in areas ot high dusting

Ventilation	Local Exhaust: recommended in confined area	Special
	Mechanical *(General)*: recommended	Other

Protective Gloves	rubber or plastic	Eye Protection	safety goggles

Other Protective Equipment: clean long leg, long sleeve clothing

SECTION IX – SPECIAL PRECAUTIONS

Precautions to be Taken in Handling and Storing: Avoid breathing dust. reseal partial containers. Use good general housekeeping procedures.

Other Precautions:

PREPARED BY: SAR DATE: 3/27/87

MATERIAL SAFETY DATA SHEET

COMPLIES WITH OSHA'S HAZARD COMMUNICATION STANDARD (29 CFR 1910.1200)

SECTION I · PRODUCT IDENTIFICATION

Product Name: Brake Revive*Brake Parts Cleaner
Product Number: 526
Product Type: AEROSOL
Supplier's Name: Terand Industries, Inc.
Supplier's Address: P.O. Box 667770, Pompano Beach, FL 33066
D.O.T. Hazard Class: CONSUMER COMMODITY · ORM-D

Formula: Proprietary
Date Prepared: 10/18/04
Emergency Phone: (800) 255-3924
Information Phone: (954) 974-5440

HMIS Rating (Based on Aerosol Conc.):
0-Minimal 1- Slight 2- Moderate
3- Serious 4- Extreme
HEALTH: 2 FIRE: 0 REACTIVITY: 0
Personal Protection : B

SECTION II · INGREDIENTS

CHEMICAL NAME	CAS #	%WT	313/Chem	Skin	Carcinogen	PEL	TWA/TLV
Tetrachloroethylene	127-18-4	90-100	YES	NO	YES	25 ppm	25 ppm
Carbon Dioxide Propellant	124-38-9	01-05	NO	NO	NO	10,000 ppm	5,000 ppm

SECTION III · PHYSICAL DATA

Data Below Based On Aerosol Concentrate Only:
Boiling Point: ~250°F (estimated)
pH: N/A
Solubility In Water: Slight
Appearance/Odor: Clear Colorless Liquid, Solvent Odor
Data Below Based On Total Contents:
Vapor Pressure of can (psig @70°F): N/D
Total VOC %: 0%

Vapor Density(Air=1): >1
Specific Gravity (H_2O=1)@75°F: 1.619

SECTION IV · FIRE AND EXPLOSION DATA

Flash Point (of Concentrate Only): None to Boil (TCC)
Flammability (as per USA Flame Projection Test): Non-Flammable Spray
Extinguishing Media: Foam, CO_2, Dry Media
Special Fire Fighting Procedures: Wear self-contained breathing apparatus and protective clothing. Cool fire exposed containers to prevent rupturing.
Unusual Fire and Explosion Hazards: Exposure to temperature above 120° F may cause bursting.

SECTION V · REACTIVITY DATA

Stability: Material Stable.
Hazardous Polymerization: Will not Occur.
Incompatibility: Avoid contact with strong oxidizing agents or strong alkalies.
Hazardous Decomposition Products: Carbon Dioxide, Carbon Monoxide, Hydrogen Chloride, small amount of Phosgene.

SECTION VI · STORAGE AND HANDLING

KEEP OUT OF REACH OF CHILDREN.
For Industrial and Institutional use only.
Store in a cool, dry area away from heat or open flame.
Do not store at temperatures above 120° F.
NFPA Code 30B Rating: Level 1 Aerosol.

SECTION VII · HEALTH AND FIRST AID

PRIMARY ROUTES OF ENTRY & EFFECTS OF OVER EXPOSURE:
Eyes: May cause pain and severe irritation.
Skin: May cause burning sensation, mild irritation, slight irritation, slight dermatitis or defatting.
Inhalation: Inhalation of mist can cause irritation of nasal and respiratory passages. Abusive or excessive inhalation of vapors may cause irritation to the upper respiratory tract, dizziness, nausea and other central nervous system effects.
Ingestion: Can cause gastrointestinal irritation, nausea, vomiting and diarrhea. Aspiration of material into the lungs can cause chemical pneumonitis.
FIRST AID PROCEDURES:
Eyes: Flush with large amounts of cool running water for at least 15 minutes while holding upper and lower lids open. If irritation persists get medical attention immediately.
Skin: Wash with plenty of soap and water. If irritation persists seek medical attention.
Inhalation: Remove to fresh air. Seek medical attention immediately. If breathing stops give artificial respiration.
Ingestion: Do not induce vomiting. Seek medical attention immediately.

SECTION VIII · SPECIAL PROTECTION DATA

Respiratory Protection: None needed for proper use in accordance with label directions. Wear a NIOSH/ MSHA approved respirator with organic vapor cartridges if recommended exposure level is exceeded.
Ventilation: Provide local exhaust to keep TLV of Section II ingredients below acceptable limits.
Protective Gloves: Use chemical resistant gloves if hand contact will be made.
Eye Protection: Wear safety glasses or chemical proof goggles.

SECTION IX · SPILL OR LEAK PROTECTION

STEPS TO BE TAKEN IN CASE OF SPILL OR LEAK: Allow propellant to evaporate. Maintain local exhaust and adequate ventilation. No smoking. Keep sparks, heat sources and open flame far away from spill or leak. Cover with absorbent material and sweep up. Wash area to prevent slipping. Dispose of soaked absorbent material in accordance with Federal, State and local laws.
WASTE DISPOSAL METHOD: Aerosol cans, when emptied and depressurized through normal use, pose no disposal hazard and should be recycled. Consult Federal, State and local authorities for approved procedures.

N/A= NOT APPLICABLE · N/E=NOT ESTABLISHED · N/D=NOT DETERMINED · <=LESS THAN · >=MORE THAN

NOTICE: The information contained on this Material Safety Data Sheet is considered accurate as of the date of publication. It is not necessarily all inclusive nor fully adequate in every circumstance. The suggestions should not be confused with, nor followed in violation of applicable laws, regulations, rules or insurance requirements. No warranty, express or implied, of merchantability, fitness, accuracy of data, or the results to be obtained from the use thereof is made. The vendor assumes no responsibility for injury or damages resulting from the inappropriate use of this product.

MATERIAL SAFETY DATA SHEET

COMPLIES WITH OSHA'S HAZARD COMMUNICATION STANDARD (29 CFR 1910.1200)

SECTION I · PRODUCT IDENTIFICATION

Product Name: Expandable Insulating Foam Sealant
Product Number: 779
Product Type: AEROSOL
Supplier's Name: Terand Industries, Inc.
Supplier's Address: P.O. Box 667770, Pompano Beach, FL 33066
D.O.T. Hazard Class: CONSUMER COMMODITY · ORM-D

Formula: Proprietary
Date Prepared: 03/31/04
Emergency Phone: (800) 255-3924
Information Phone: (954) 974-5440

HMIS Rating (Based on Aerosol Conc.):
0-Minimal 1- Slight 2- Moderate
3- Serious 4- Extreme
HEALTH: 2 FIRE: 1 REACTIVITY: 1
Personal Protection: B

SECTION II · INGREDIENTS

CHEMICAL NAME	CAS #	%WT	313/Chem	Skin	Carcinogen	PEL	TWA/TLV
Chlorodifluoromethane	75-45-6	10-30	YES	NO	NO	1000 ppm	1000 ppm
4,4'–Diphenylmethane Diisocyanate (MDI)	101-68-8	10-30	YES	YES	NO	0.005 ppm	0.02 ppm
Higher Oligomers of MDI	9016-87-9	10-30	NO	NO	NO	N/E	N/E
Urethane Pre-Polymer Blend (proprietary non-hazardous blend)	N/A	30-60	NO	N/E	NO	N/E	N/E

SECTION III · PHYSICAL DATA

Data Below Based On Aerosol Concentrate Only:
Boiling Point: >200°F
pH: N/A
Solubility In Water: Insoluble, reacts slowly with water during curing; liberating traces of CO_2
Appearance/Odor: Yellowish Viscous Liquid, Characteristic odor during curing.
Vapor Density(Air=1): n/d
Specific Gravity (H_2O=1)@75°F: 1.20
Data Below Based On Total Contents:
Vapor Pressure of can (psig @70°F): 50 psig
Total VOC %: N/A

SECTION IV · FIRE AND EXPLOSION DATA

Flash Point (of Concentrate Only): 800°F
Flammability (as per USA Flame Projection Test): Non-Flammable Spray
Extinguishing Media: Foam, CO_2, Dry Media, Halon 1211
Special Fire Fighting Procedures: Wear self-contained breathing apparatus and protective clothing. Cool fire exposed containers to prevent rupturing.
Unusual Fire and Explosion Hazards: Exposure to temperature above 120° F may cause bursting. Cured foam is organic and, therefore, will burn in the presence of sufficient heat, oxygen and ignition.

SECTION V · REACTIVITY DATA

Stability: Material Stable.
Hazardous Polymerization: Will not Occur.
Incompatibility: Avoid alcohols, strong bases or amines and metal compounds (such as small particle metal catalysts).
Hazardous Decomposition Products: Carbon Dioxide, Carbon Monoxide, **Oxides of Nitrogen, and trace amounts of** Hydrogen Cyanide, Hydrogen Fluoride and Hydrogen Chloride.

SECTION VI · STORAGE AND HANDLING

KEEP OUT OF REACH OF CHILDREN.
For Industrial and Institutional use only.
Store in a cool, dry area away from heat or open flame.
Do not store at temperatures above 120° F.
NFPA Code 30B Rating: Level 1 Aerosol.

SECTION VII · HEALTH AND FIRST AID

PRIMARY ROUTES OF ENTRY & EFFECTS OF OVER EXPOSURE:
Eyes: May be irritating to eyes. Foam contact can cause physical damage due to adhesive character.
Skin: May cause localized irritation, reddening or swelling. Prolonged exposure may lead to sensitization and/or dermatitis.
Inhalation: Inhalation of mist can cause irritation of nasal and respiratory passages. May irritate mucous membranes with tightness in chest, coughing, or allergic asthma-like sensitivity. Abusive or excessive inhalation of vapors can lead to respiratory symptoms like bronchitis and pulmonary edema. These effects are usually reversible.
Ingestion: Can cause gastrointestinal irritation, nausea, vomiting and diarrhea. Aspiration of material into the lungs can cause chemical pneumonitis.
FIRST AID PROCEDURES:
Eyes: Flush with large amounts of cool running water for at least 15 minutes while holding upper and lower lids open. Get medical attention immediately.
Skin: Use a rag to remove excess foam from skin and remove contaminated clothing. Use of a mild solvent, such as acetone (nail polish remover) or mineral spirits, may help in removing uncured residue foam from clothing or other surfaces. (Avoid eye contact) Cured foam may be removed by persistent washing with soap and water. If irritation develops, use mild skin cream. If irritation persists seek medical attention.
Inhalation: Remove to fresh air. Seek medical attention immediately. If breathing stops give artificial respiration.
Ingestion: Do not induce vomiting. Drink 1 to 2 large glasses of water or milk. Seek medical attention immediately. Never give anything orally to an unconscious person.

SECTION VIII · SPECIAL PROTECTION DATA

Respiratory Protection: None needed for proper use in accordance with label directions. Wear a NIOSH/ MSHA approved respirator with organic vapor cartridges if recommended exposure level is exceeded.
Ventilation: Provide local exhaust to keep TLV of Section II ingredients below acceptable limits.
Protective Gloves: Use chemical resistant gloves and forearm coverings, such as a long sleeved shirt.
Eye Protection: Wear safety glasses or chemical proof goggles.

SECTION IX · SPILL OR LEAK PROTECTION

STEPS TO BE TAKEN IN CASE OF SPILL OR LEAK: Maintain local exhaust and adequate ventilation. No smoking. Keep sparks, heat sources and open flame far away from spill or leak. Uncured foam is very sticky remove immediately using acetone or mineral spirits with a rag. Once foam has cured, it can be physically removed by scraping, sanding, etc. Dispose of plastic waste (foam plastic) in accordance with Federal, State and local laws.
WASTE DISPOSAL METHOD: Aerosol cans, when emptied and depressurized through normal use, pose no disposal hazard and should be recycled. Consult Federal, State and local authorities for approved procedures.

N/A= NOT APPLICABLE · N/E=NOT ESTABLISHED · N/D=NOT DETERMINED · <=LESS THAN · >=MORE THAN

NOTICE: The information contained on this Material Safety Data Sheet is considered accurate as of the date of publication. It is not necessarily all inclusive nor fully adequate in every circumstance. The suggestions should not be confused with, nor followed in violation of applicable laws, regulations, rules or insurance requirements. No warranty, express or implied, of merchantability, fitness, accuracy of data, or the results to be obtained from the use thereof is made. The vendor assumes no responsibility for injury or damages resulting from the inappropriate use of this product.

MATERIAL SAFETY DATA SHEET

COMPLIES WITH OSHA'S HAZARD COMMUNICATION STANDARD (29 CFR 1910.1200)

SECTION I · PRODUCT IDENTIFICATION

Product Name: RTV Gasket Maker
Product Number: 114-Blue
Product Type: AEROSOL
Supplier's Name: Terand Industries, Inc.
Supplier's Address: P.O. Box 9947 • Ft. Lauderdale, FL 333310
D.O.T. Hazard Class: CONSUMER COMMODITY · ORM-D

Formula: Proprietary
Date Prepared: 08/07/01
Emergency Phone: (800) 255-3924
Information Phone: (954) 974-5440

HMIS Rating (Based on Aerosol Conc.):
0-Minimal 1- Slight 2- Moderate
3- Serious 4- Extreme
HEALTH: 1 FIRE: 1 REACTIVITY: 0
Personal Protection: B

SECTION II · INGREDIENTS

CHEMICAL NAME	CAS #	%WT	313/Chem	Skin	Carcinogen	PEL	TWA/TLV
Silica, Amorphous	7631-86-9	05-10	NO	NO	NO	**See Acetic	
Ethyltriacetoxysilane	17689-77-9	01-05	NO	NO	NO	Acid Comments Section	
Methyltriacetoxysilane	4253-34-3	01-05	NO	NO	NO	Listed Below**	
Liquified Petroleum Gas	68476-85-7	01-05	NO	NO	NO	1000ppm	1000ppm

Acetic Acid Comments: Acetic Acid is formed upon contact with water or humid air. Provide adequate ventilation to control exposures within OSHA guidelines. PEL: TWA 10 ppm and ACGIH TLV: TWA 10 ppm, STEL 15 ppm.

SECTION III · PHYSICAL DATA

Data Below Based On Aerosol Concentrate Only:
Boiling Point: ~ N/A
pH: N/A
Solubility In Water: None
Appearance/Odor: Paste (Color* Dependant on Product) / Acetic Acid Odor
Data Below Based On Total Contents:
Vapor Pressure of can (psig @70°F): N/A
Total VOC %: ~ N/A

Vapor Density(Air=1): N/A
Specific Gravity (H_2O=1)@77°F: 1.03

*114-Blue, 115-Red, 116-Black

SECTION IV · FIRE AND EXPLOSION DATA

Flash Point (of Aerosol Concentrate Only): ~ N/A
Extinguishing Media: Foam, CO_2, Dry Media, Water
Flammability: Container pressurized with a Flammable Gas, as listed in Section II, Do Not remove rubber plug from bottom of container, or expose to heat, sparks or flames.
Special Fire Fighting Procedures: Wear self-contained breathing apparatus and protective clothing. Cool fire exposed containers to prevent rupturing.
Unusual Fire and Explosion Hazards: Exposure to temperature above 120° F may cause bursting.

SECTION V · REACTIVITY DATA

Stability: Material Stable.
Hazardous Polymerization: Will not Occur.
Incompatibility: Avoid contact with strong oxidizing agents,
Hazardous Decomposition Products: Thermal breakdown may result in production of, Sulfur Dioxides, CO_x, Silicon Dioxide, Formaldehyde and NO_x

SECTION VI · STORAGE AND HANDLING

KEEP OUT OF REACH OF CHILDREN.
For Industrial and Institutional use only.
Store in a cool, dry area away from heat or open flame.
Do not store at temperatures above 120° F.

NFPA Code 30B Rating: Level 1 Aerosol

SECTION VII · HEALTH AND FIRST AID

PRIMARY ROUTES OF ENTRY & EFFECTS OF OVER EXPOSURE:
Eyes: Direct contact may cause irritation associated with redness and swelling.
Skin: Frequent or prolonged contact may cause irritation.
Inhalation: Inhalation of mist can cause irritation of nasal and respiratory passages. Abusive or excessive inhalation may cause irritation to the upper respiratory tract, dizziness, nausea and other central nervous system effects.
Ingestion: Small amounts transferred to the mouth by fingers during use, etc., should not injure. Swallowing large amounts may cause digestive discomfort.
FIRST AID PROCEDURES:
Eyes: Flush with large amounts of cool running water for at least 15 minutes while holding upper and lower lids open. Seek medical attention immediately.
Skin: Wipe off excess sealant with dry paper towel or cloth, and wash with soap and water. If irritation persists seek medical attention.
Inhalation: Remove to fresh air. Seek medical attention immediately. If breathing stops give artificial respiration.
Ingestion: Do not induce vomiting. No additional first aid should be needed.

SECTION VIII · SPECIAL PROTECTION DATA

Respiratory Protection: Use respiratory protection unless adequate local exhaust ventilation is provided.
Ventilation: Provide local exhaust to keep TLV of Section II ingredients below acceptable limits.
Protective Gloves: Use chemical resistant gloves if hand contact will be made.
Eye Protection: Wear safety glasses or chemical proof goggles. Use of product produces Acetic Acid vapors, as described in Section II, do not wear contact lens when using this product.

SECTION IX · SPILL OR LEAK PROTECTION

STEPS TO BE TAKEN IN CASE OF SPILL OR LEAK: Maintain local exhaust and adequate ventilation. No smoking. Keep sparks, heat sources and open flame far away from spill or leak. Dispose of material in accordance with Federal, State and local laws.
WASTE DISPOSAL METHOD: Consult Federal, State and local authorities for approved procedures.

N/A= NOT APPLICABLE · N/E=NOT ESTABLISHED · N/D=NOT DETERMINED · <=LESS THAN · >=MORE THAN

NOTICE: The information contained on this Material Safety Data Sheet is considered accurate as of the date of publication. It is not necessarily all inclusive nor fully adequate in every circumstance. The suggestions should not be confused with, nor followed in violation of applicable laws, regulations, rules or insurance requirements. No warranty, express or implied, of merchantability, fitness, accuracy of data, or the results to be obtained from the use thereof is made. The vendor assumes no responsibility for injury or damages resulting from the inappropriate use of this product.

MATERIAL SAFETY DATA SHEET **MSDS Number:** 332762TM

1. PRODUCT AND COMPANY IDENTIFICATION

Product Name: TIME MIST AIR FRESHENER (CONTINUOUS SPRAY TYPE) 10 OZ - ALL FRAGRANCES (30% VOC COMPLIANT)

Manufactured by: Waterbury Companies, Inc.
P.O. Box 640
Independence, LA 70443
24-Hour Emergency Contact:
800-424-9300 (CHEMTREC)

2. COMPOSITION/INFORMATION ON INGREDIENTS

Hazardous components greater than 1.0% (0.1% if carcinogen or suspected carcinogen)

Component	CAS#	OSHA PEL	ACGIH TLV	Other Limits	% by wt
Acetone	67-64-1	1000 ppm	750 ppm	1000 ppm ACGIH STEL	35-45
C8-C9 Isoparaffinic Hydrocarbons	64742-48-9	N.E.	N.E.	400ppm (Exxon)	5-15
Diethylene Glycol Monoethyl Ether	111-90-0	N.E.	N.E.	N.E.	25-35
Perfume Oils-Supplier Trade Secret	N/A	N.E.	N.E.	N.E.	<5
Propane	74-98-6	1000 ppm	N.E.	1000 ppm TWA	25-35

3. HAZARDS IDENTIFICATION

Warning! Flammable!

Contents under pressure, do not expose to fire or extreme heat.

Keep out of reach of children. Remove cap and spray upward from center of area to be treated in all directions for 2 to 4 seconds. When used as a surface spray, spray directly on source of odor such as carpeting, draperies, pet bedding areas, etc. Do not allow spray to contact plastic, painted, or varnished surfaces.

Potential Health Effects:

Routes of Entry: Inhalation: Yes Ingestion: Yes Skin: Yes

Health Hazards: Acetone may increase the toxicity to the liver and kidney of chemicals such as ethanol, 1,2-dichloroethane, and chloroform. Humans with liver or kidney disease may be at increased risks due to this potential effect.

Signs/symptoms of overexposure: High vapor concentrations may cause upper respiratory tract irritation, narcosis (sleepiness, dizziness, etc.), and eye irritation. Prolonged skin contact may cause mild to moderate local redness and swelling. Contact with eyes may cause severe irritation, experienced as discomfort or pain, excessive blinking and tear production, with marked excess redness and swelling of the conjunctiva. Corneal injury may occur.

Medical conditions aggravated by exposure: Skin contact may aggravate an existing dermatitis.

NFPA Hazard Ratings Fire: 4 **Health** 1 **Reactivity:** 0

NFPA 704 Ratings are subject to interpretation and are only intended for general identification of the level of the specific hazard. All information must be considered for proper safe handling of the material.

4. FIRST AID MEASURES

IF SWALLOWED: Call a physician or Poison Control Center immediately. Induce vomiting as directed by medical personnel. Never induce vomiting or give anything by mouth to an unconscious person. Seek medical attention. IF IN EYES: Immediately flush with large amounts of water for at least 15 minutes. Do not remove contact lenses, if worn. Obtain medical attention immediately. IF ON SKIN OR CLOTHING: Remove contaminated clothing and wash before reuse. Wash affected areas of skin with soap and water. Consult physician if irritation persists.

5. FIRE FIGHTING MEASURES

Extinguishing Media: Alcohol type or all-purpose foam for large fires, CO2 or dry chemical for

Fire Fighting Procedures: Self-contained air supply suggested. Keep containers cool to avoid bursting.

Unusual Fire and Explosion Hazards: Exposure to temperatures above 120 deg. F. may cause bursting.

6. ACCIDENTAL RELEASE MEASURES

If container is ruptured or begins to leak, place in a well-ventilated area free of spark and ignition sources. Any remaining liquid should be collected with absorbent media. Dispose of unusable concentrate and absorbent media in accordance with Local, State and Federal regulations.

7. HANDLING AND STORAGE

Store in a cool, dry area away from heat or open flame. Exposure to temperatures above 120 deg F. may cause bursting. Read label.

NFPA 30B Aerosol Classification: Level 3 Aerosol

8. EXPOSURE CONTROLS/PERSONAL PROTECTION

Protective Gloves: Not required - avoid contact with skin.

Eye Protection: Not required - avoid contact with eyes.

Respiratory Protection: N/A

Ventilation: *Local:* Not required.

Mechanical: Not required.

Other protective equipment: Safety glasses to avoid possible contact with eyes is recommended when installing new cans.

Protective Work/Hygiene Practices: Follow label instructions.

NYC_00007593

03082010_Gowanus_DEP_Prod DEP_E_PMP_00006390

9. PHYSICAL AND CHEMICAL PROPERTIES

Specific Gravity (H2O=1): 0.86
Vapor Pressure (mm Hg): 4,497
Solubility: Appreciable
Appearance/Odor: Dry mist with characteristic odor.
Flashpoint: Not Applicable
LEL: N/A
UEL: N/A
Boiling Point: N/A
Melting Point: N/A

10. STABILITY AND REACTIVITY

Conditions to Avoid: Heat, sparks, and open flame.
Incompatible Materials: Oxidizing materials, alkalis, acids.
Hazardous Decomposition By-products May liberate Carbon monoxide, and carbon dioxide.
Hazardous Polymerization Conditions: None known.

11. TOXICOLOGICAL INFORMATION

This product contains no chemicals that are listed on the NTP, IARC, or OSHA carcinogen lists. Any further information on the toxicology of the material can be obtained by contacting the manufacturer.

12. ECOLOGICAL INFORMATION

Please call the manufacturer for questions concerning the ecological effects of this product and it's constituents.

13. DISPOSAL CONSIDERATIONS

Do not reuse empty container. This container may be recycled in the few but growing number of communities where (steel) aerosol can recycling is available. Before offering for recycling, empty the can by using the product according to the label. (DO NOT PUNCTURE!) If recycling is not available, wrap the container and discard in the trash. Any remaining or collected liquid from punctured cans should be disposed of in a safe manner at an approved facility in accordance with Local, State, and Federal regulations.

14. TRANSPORT INFORMATION

	Status	*Shipping Name*	*Class*	*ID #*	*Pkng Grp*
DOT (USA):	Regulated	Consumer Commodity (per 49CFR173.306)	ORM-D	N/A	N/A
IATA (Air):	Regulated	Consumer Commodity	9	ID8000	N/A
IMDG (Vessel):	Regulated	Aerosols	2	UN1950	N/A

National Motor Freight Classification and LTL Class: 57100 Sub 3 Class 60

15. REGULATORY INFORMATION

SARA Title III Section 31 When completing Tier II reports, the following information should be used
Note: See state and local regulations for specifics on reporting requirements for your facility.

This product should be described as: PURE: N MIXTURE Y SOLID: N
LIQUID: Y GAS: Y

Physical Hazards: FIRE: Y PRESSURE: Y REACTIVITY: N
Health Hazards: IMMEDIATE: Y DELAYED: Y

SARA Title III Section 313:
Toxic chemical components subject to the reporting requirements of EPCRA and 40CFR372:

Chemical	*CAS/Category*	*Percent*
Glycol Ethers	N230	25.00

16. OTHER INFORMATION

Product Sales Information: 800-845-3495

MSDS Information: 985-878-6751

Revision Notes: MSDS revised to comply with ANSI Z400.1-1998 16-Section MSDS format.

N/A = Not Applicable *N.E. = Not Established* MSDS Prepared by K.G.

This Information is provided in good faith, but no warranty, expressed or implied, is made. The manufacturer believes that it is accurate and to the best of its knowledge, and relates only to the specific material designated herein.

WD-40 WD-40 Company

Material Safety Data Sheet

1 - Chemical Product and Company Identification

Manufacturer: WD-40 Company	**Chemical Name: Organic Mixture**
Address: 1061 Cudahy Place (92110) P.O. Box 80607 San Diego, California, USA 92138 –0607	**Trade Name: WD-40 Aerosol** **Product Use: Cleaner, Lubricant, Penetrant**
Telephone: 1-800-448-9340 **Emergency only: 1-888-324-7596 (PROZAR)** **Information: 1-888-324-7596**	**MSDS Date Of Preparation: 5/16/07**

2 – Hazards Identification

Emergency Overview:
DANGER! Harmful of fatal if swallowed. Flammable aerosol. Contents under pressure. Avoid eye contact. Use with adequate ventilation. Keep away from heat, sparks and all other sources of ignition.

Symptoms of Overexposure:
Inhalation: High concentrations may cause nasal and respiratory irritation and central nervous system effects such as headache, dizziness and nausea. Intentional abuse may be harmful or fatal.
Skin Contact: Prolonged and/or repeated contact may produce mild irritation and defatting with possible dermatitis.
Eye Contact: Contact may be mildly irritating to eyes. May cause redness and tearing.
Ingestion: This product has low oral toxicity. Swallowing may cause gastrointestinal irritation, nausea, vomiting and diarrhea. The liquid contents are an aspiration hazard. If swallowed, can enter the lungs and may cause chemical pneumonitis.
Chronic Effects: None expected.
Medical Conditions Aggravated by Exposure: Preexisting eye, skin and respiratory conditions may be aggravated by exposure.

Suspected Cancer Agent:
Yes No X

3 - Composition/Information on Ingredients

Ingredient	CAS #	Weight Percent
Aliphatic Hydrocarbon	64742-47-8 64742-48-9 64742-88-7	45-50
Petroleum Base Oil	64742-65-0	15-25
LVP Aliphatic Hydrocarbon	64742-47-8	12-18
Carbon Dioxide	124-38-9	2-3
Non-Hazardous Ingredients	Mixture	<10

4 – First Aid Measures

Ingestion (Swallowed): Aspiration Hazard. DO NOT induce vomiting. Call physician, poison control center or the WD-40 Safety Hotline at 1-888-324-7596 immediately.
Eye Contact: Flush thoroughly with water. Get medical attention if irritation persists.
Skin Contact: Wash with soap and water. If irritation develops and persists, get medical attention.

NYC_00007596
03082010_Gowanus_DEP_Prod DEP_E_PMP_00006393

Inhalation (Breathing): If irritation is experienced, move to fresh air. Get medical attention if irritation or other symptoms develop and persist.

5 – Fire Fighting Measures

Extinguishing Media: Use water fog, dry chemical, carbon dioxide or foam. Do not use water jet or flooding amounts of water. Burning product will float on the surface and spread fire.
Special Fire Fighting Procedures: Firefighters should always wear positive pressure self-contained breathing apparatus and full protective clothing. Cool fire-exposed containers with water. Use shielding to protect against bursting containers.
Unusual Fire and Explosion Hazards: Contents under pressure. Aerosol containers may burst under fire conditions. Vapors are heavier than air and may travel along surfaces to remote ignition sources and flash back.

6 – Accidental Release Measures

Wear appropriate protective clothing (see Section 8). Eliminate all sources of ignition and ventilate area. Leaking cans should be placed in a plastic bag or open pail until the pressure has dissipated. Contain and collect liquid with an inert absorbent and place in a container for disposal. Clean spill area thoroughly. Report spills to authorities as required.

7 – Handling and Storage

Handling: Avoid contact with eyes. Avoid prolonged contact with skin. Avoid breathing vapors or aerosols. Use with adequate ventilation. Keep away from heat, sparks, hot surfaces and open flames. Wash thoroughly with soap and water after handling. Do not puncture or incinerate containers. Keep can away from electrical current or battery terminals. Electrical arcing can cause burn-through (puncture) which may result in flash fire, causing serious injury. Keep out of the reach of children.
Storage: Do not store above 120°F or in direct sunlight. U.F.C (NFPA 30B) Level 3 Aerosol.

8 – Exposure Controls/Personal Protection

Chemical	Occupational Exposure Limits
Aliphatic Hydrocarbon	100 ppm TWA (ACGIH) 1200 mg/m3 TWA (manufacturer recommended)
Petroleum Base Oil	5 mg/m3 TWA (OSHA/ACGIH)
LVP Aliphatic Hydrocarbon	1200 mg/m3 TWA (manufacturer recommended)
Carbon Dioxide	5000 ppm TWA (OSHA/ACGIH), 30,000 ppm STEL (ACGIH)
Non-Hazardous Ingredients	None Established

The Following Controls are Recommended for Normal Consumer Use of this Product
Engineering Controls: Use in a well-ventilated area.
Personal Protection:
Eye Protection: Avoid eye contact. Safety glasses or goggles recommended.
Skin Protection: Avoid prolonged skin contact. Chemical resistant gloves recommended for operations where skin contact is likely.
Respiratory Protection: None needed for normal use with adequate ventilation.

For Bulk Processing or Workplace Use the Following Controls are Recommended
Engineering Controls: Use adequate general and local exhaust ventilation to maintain exposure levels below that occupational exposure limits.
Personal Protection:
Eye Protection: Safety goggles recommended where eye contact is possible.
Skin Protection: Wear chemical resistant gloves.
Respiratory Protection: None required if ventilation is adequate. If the occupational exposure limits are exceeded, wear a NIOSH approved respirator. Respirator selection and use should be

NYC_00007597
03082010_Gowanus_DEP_Prod
DEP_E_PMP_00006394

based on contaminant type, form and concentration. Follow OSHA 1910.134, ANSI Z88.2 and good Industrial Hygiene practice.
Work/Hygiene Practices: Wash with soap and water after handling.

9 – Physical and Chemical Properties

Boiling Point:	323°F (minimum)	Specific Gravity:	0.817 @ 72°F
Solubility in Water:	Insoluble	pH:	Not Applicable
Vapor Pressure:	110 PSI @ 70°F	Vapor Density:	Greater than 1
Percent Volatile:	74%	VOC:	412 grams/liter (49.5%)
Coefficient of Water/Oil Distribution:	Not Determined	Appearance/Odor	Light amber liquid/mild odor
Flash Point:	131°F (concentrate) Tag Closed Cup	Flammable Limits: (Solvent Portion)	LEL: 1.1% UE:: 8.9%

10 – Stability and Reactivity

Stability: Stable
Hazardous Polymerization: Will not occur.
Conditions to Avoid: Avoid heat, sparks, flames and other sources of ignition. Do not puncture or incinerate containers.
Incompatibilities: Strong oxidizing agents.
Hazardous Decomposition Products: Carbon monoxide and carbon dioxide.

11 – Toxicological Information

The oral toxicity of this product is estimated to be greater than 5,000 mg/kg based on an assessment of the ingredients. This product is not classified as toxic by established criteria. It is an aspiration hazard.
None of the components of this product is listed as a carcinogen or suspected carcinogen or is considered a reproductive hazard.

12 – Ecological Information

No data is currently available.

13 - Disposal Considerations

If this product becomes a waste, it would be expected to meet the criteria of a RCRA ignitable hazardous waste (D001). However, it is the responsibility of the generator to determine at the time of disposal the proper classification and method of disposal. Dispose in accordance with federal, state, and local regulations.

14 – Transportation Information_

DOT Surface Shipping Description: Consumer Commodity, ORM-D
IMDG Shipping Description: Aerosols, 2, UN1950

15 – Regulatory Information

U.S. Federal Regulations:
CERCLA 103 Reportable Quantity: This product is not subject to CERCLA reporting requirements, however, oil spills are reportable to the National Response Center under the Clean Water Act and many states have more stringent release reporting requirements. Report spills required under federal, state and local regulations.
SARA TITLE III:
Hazard Category For Section 311/312: Acute Health, Fire Hazard, Sudden Release of Pressure

NYC_00007598
03082010_Gowanus_DEP_Prod
DEP_E_PMP_00006395

Section 313 Toxic Chemicals: This product contains the following chemicals subject to SARA Title III Section 313 Reporting requirements: None
Section 302 Extremely Hazardous Substances (TPQ): None
EPA Toxic Substances Control Act (TSCA) Status: All of the components of this product are listed on the TSCA inventory
Canadian Environmental Protection Act: All of the ingredients are listed on the Canadian Domestic Substances List or exempt from notification
Canadian WHMIS Classification: Class B-5 (Flammable Aerosol)
This MSDS has been prepared according to the criteria of the Controlled Products Regulation (CPR) and the MSDS contains all of the information required by the CPR.

16 – Other Information:

HMIS Hazard Rating:
Health – 1 (slight hazard), Fire Hazard – 4 (severe hazard), Reactivity – 0 (minimal hazard)

SIGNATURE: _____ TITLE: Director of Global Quality Assurance

REVISION DATE: Revision Date: May 2007 SUPERSEDES: December 2004

MATERIAL SAFETY DATA SHEET

Date Issued: 01/01/05

SECTION A - IDENTIFICATION & EMERGENCY INFORMATION

Manufacturer's Name: BP Lubricants USA Inc.
Emergency Telephone Number: 410-574-5000
800-777-1466

Address: 9300 Pulaski Highway
Baltimore, MD 21220

PRODUCT NAME: Paradene AW Hydraulics Oil
22 AW, 32 AW, 46 AW, 68 AW, 100 AW, 150 AW, 220 AW, 320 AW, and 460 AW

Part Number: 4011, 4021, 4031, 4041, 4051
4061, 4071, 4091, 4101

Chemical Family: Petroleum Oil (Hydraulic Oil)
Product Appearance & Odor: Clear Light Amber Color
Mild Petroleum Hydrocarbon Odor

CAS Number (For Finished Product):
COMPLEX MIXTURE
CAS Number Not Applicable

HAZARDOUS MATERIALS IDENTIFICATION SYSTEM (HMIS)
Health - 1 Flammability - 1 Reactivity - 0
Hazard Rating: Least-0 Slight-1 Moderate-2 High-3 Extreme-4

SECTION B - COMPONENTS & HAZARD INFORMATION

COMPONENTS	CAS NO. OF COMPONENTS	APPROXIMATE CONCENTRATION
Lubricating Oil Base Stock	64742-6500	Greater than 85%
Proprietary Additives	Mixture	Less than 15%

Exposure Limit for Total Product: 5mg/m^3 oil mist for an 8-hour workday. Basis: OSHA Reg. 29 CFR 1910.1000
CERLA Hazardous Substances: None known. If this product is accidentally spilled, it is not subject to any special reporting under the requirements of the Comprehensive Environmental Response, Compensation, and Liability Act (CERCLA). We recommend you contact local authorities to determine if there may be other local reporting requirements. **US TSCA Inventory**: All components of this material are on the US TSCA Inventory. **Threshold Planning Quantity** (TPQ), EPA Regulation 40 CFR 355 Extremely Hazardous Substances (SARA Sections 301-304): None. **Toxic Chemical Release Reporting**, EPA Regulation 40 CFR 372 (SARA Section 313): Not Applicable.

SECTION C - PHYSICAL DATA (THE FOLLOWING DATA ARE APPROXIMATE OR TYPICAL VALUES.)

Boiling Range: Not Determined
Specific Gravity (H_2O=1): .8500/.8900
Pour Point: -32°C/-7°C
Viscosity: 100°C cSt 4.4/32.0
Solubility in Water: Negligible, less than 0.1%

Percent Volatile by Volume: NEGLIGIBLE
Vapor Pressure: NEGLIGIBLE
Vapor Density: GREATER THAN AIR
Evaporation Rate: NEGLIGIBLE

SECTION D - FIRE PROTECTION INFORMATION

FLASH POINT & METHOD: Min. ASTM D-92 C.O.C. °C, (°F.)
205 (401) / 260 (500)

AUTO IGNITION TEMPERATURE:
Not Determined

NATIONAL FIRE PROTECTION ASSOCIATION (NFPA)-Hazard Identification
Health - 1
Flammability - 1
Reactivity - 0
Basis: Recommended by BP Lubricants USA Inc.
Hazard Rating (NFPA):
4-Extreme 3-High 2-Moderate
1-Slight 0-Insignificant

UNUSUAL FIRE & EXPLOSION HAZARDS:

None

Flammability Limits (% by volume in air):
Lower: Not determined Upper: Not determined

NYC_00007600

03082010_Gowanus_DEP_Prod

DEP E PMP 00006397

SECTION D - FIRE PROTECTION INFORMATION (Continued)

HANDLING PRECAUTIONS: Use product with caution around heat, sparks, pilot lights, static electricity and open flame.

DECOMPOSITION PRODUCTS UNDER FIRE CONDITIONS: Fumes, smoke, carbon monoxide, sulfur oxides, and other decomposition products, in the case of incomplete combustion.

EXTINGUISHING MEDIA & FIRE FIGHTING PROCEDURES: Foam, water spray (fog), dry chemical, carbon dioxide and vaporizing liquid type extinguishing agents may all be suitable for extinguishing fires involving this type of product, depending on the size or potential size of fire and circumstances related to the situation. Plant fire protection and response strategy through consultation with local fire protection authorities or appropriate specialists.

The following procedures for this type of product are based on the recommendations in the National Fire Protection Associations' *Fire Protection Guide on Hazardous Materials*. Use water spray, dry chemical, foam, or carbon dioxide to extinguish the fire. Water or foam may cause frothing. Use water to keep fire-exposed containers cool. Water spray may be used to flush spills away from exposures. Minimize breathing of gases, vapor, fumes or decomposition products. Use supplied-air breathing equipment for enclosed or confined spaces or as otherwise needed.

EMPTY CONTAINER WARNING: "Empty" containers retain residue (liquid and/or vapor) and can be dangerous. DO NOT PRESSURIZE, CUT, WELD, BRAZE, SOLDER, DRILL, GRIND OR EXPOSE SUCH CONTAINERS TO HEAT, FLAME, SPARKS OR OTHER SOURCES OF IGNITION: THEY MAY EXPLODE AND CAUSE INJURY OR DEATH. Do not attempt to clean since residue is difficult to remove. "Empty" drums should be completely drained, properly bunged and promptly returned to a drum reconditioner. All other containers should be disposed of in an environmentally safe manner and in accordance with governmental regulations.

SECTION E - PROTECTION & PRECAUTIONS

VENTILATION: Use local exhaust to capture vapor, mists or fumes, if necessary. Provide ventilation sufficient to prevent exceeding recommended exposure limit or buildup of explosive concentrations of vapor in air. No smoking, flame or other ignition sources.

RESPIRATORY PROTECTION: Use supplied-air respiratory protection in confined or enclosed spaces, if needed.

PROTECTIVE GLOVES: Use chemical-resistant gloves, if needed, to avoid prolonged or repeated skin contact.

EYE PROTECTION: Use splash goggles or face shield when eye contact may occur.

OTHER PROTECTIVE EQUIPMENT: Use chemical-resistant apron or other impervious clothing, if needed, to avoid contaminating regular clothing, which could result in prolonged or repeated skin contact.

WORK PRACTICES / ENGINEERING CONTROLS: Keep containers closed when not is use. Do not store near heat, sparks, flame or strong oxidants. In order to prevent fire or explosion hazards, use appropriate equipment.

PERSONAL HYGIENE: Minimize breathing vapor, mist or fumes. Avoid prolonged or repeated contact with skin. Remove contaminated clothing: launder or dry-clean before reuse. Remove contaminated shoes and thoroughly clean before reuse; discard if oil-soaked. Cleanse skin thoroughly after contact, before breaks and meals, and at end of work period. Product is readily removed skin by waterless hand cleaners followed by washing thoroughly with soap and water.

VARIABILITY AMONG INDIVIDUALS: Health studies have shown that many petroleum hydrocarbons and synthetic lubricants pose potential human health risks, which may vary from person to person. As a precaution, exposure to liquids, vapors, mists or fumes should be minimized.

SECTION F - SPILL OR LEAK PROCEDURE

ENVIRONMENTAL IMPACT: Report spills as required to the appropriate authorities. US Coast Guard Regulations require immediate reporting of spills that could reach any waterway including intermittent dry creeks. Report spill to the Coast Guard toll free number 800-424-8802.

PROCEDURES IF MATERIAL IS RELEASED OR SPILLED: Recover free product. Add sand, earth, or other suitable absorbent material to the spill area. Minimize breathing vapors. Minimize skin contact. Keep product out of sewers and watercourses by dicing or impounding. Advise authorities if the product has entered or may enter sewers, watercourses, or extensive land areas. **ASSURE CONFORMITY WITH ALL APPLICABLE REGULATIONS.**

WASTE DISPOSAL: Dispose of in an environmentally safe manner and in accordance with all government regulations to include Federal, State, and local requirements.

SECTION G - REACTIVITY

STABILITY: Stable

HAZARDOUS POLYMERIZATION: Will not occur.

CONDITIONS & MATERIALS TO AVOID: Avoid heat, open flames and oxidizing materials.

HAZARDOUS DECOMPOSITION PRODUCTS: Thermal decomposition products are highly dependent on the combustion conditions. A complex mixture of airborne solid, liquid, particulates and gases will evolve when this material undergoes combustion. Carbon monoxide and other unidentified organic compounds may be formed upon combustion.

SECTION H - EMERGENCY & FIRST AID PROCEDURES AND PRIMARY ROUTES OF ENTRY

EYE CONTACT: If splashed into the eyes, flush with clear water for 15 minutes or until irritation subsides. If irritations persist, call a physician. **SKIN CONTACT:** In case of skin contact, remove any contaminated clothing and wash skin thoroughly with soap and water.

INGESTION: If ingested, DO NOT induce vomiting; call a physician immediately.

INHALATION: Vapor pressure is very low. Vapor inhalation under ambient temperature conditions is not normally a problem. If overcome by vapor from hot product, immediately remove from exposure and call a physician. Administer oxygen, if available. If over-exposed to oil mist, remove from further exposure until excessive mist oil condition subsides.

SECTION I - EFFECTS OF OVEREXPOSURE

SKIN: Prolonged or repeated skin contact may cause skin irritation. **EYE:** May cause eye irritation. **INGESTION:** Relatively nontoxic.

1. CHEMICAL PRODUCT AND COMPANY IDENTIFICATION

GT&S, INC
(FORMERLY MG INDUSTRIES)
5275 TILGHMAN STREET
ALLENTOWN, PENNSYLVANIA 18104
PHONE: 610-398-2211
FAX: 610-398-9242

EMERGENCY CONTACT:
CHEMTREC:
1-800-424-9300

SUBSTANCE: OXYGEN, COMPRESSED GAS

TRADE NAMES/SYNONYMS:
OXYGEN; DIOXYGEN; MOLECULAR OXYGEN; OXYGEN MOLECULE; PURE OXYGEN; UN 1072; O2; MGI12831; RTECS RS2060000

CHEMICAL FAMILY: inorganic, gas

CREATION DATE: May 07 1990
REVISION DATE: Jun 14 2007

2. COMPOSITION, INFORMATION ON INGREDIENTS

COMPONENT: OXYGEN, COMPRESSED GAS
CAS NUMBER: 7782-44-7
EC NUMBER (EINECS): 231-956-9
EC INDEX NUMBER: 008-001-00-8
PERCENTAGE: 100

3. HAZARDS IDENTIFICATION

NFPA RATINGS (SCALE 0-4): HEALTH=2 FIRE=0 REACTIVITY=0

EMERGENCY OVERVIEW:
COLOR: colorless
PHYSICAL FORM: compressed gas
ODOR: odorless
MAJOR HEALTH HAZARDS: No significant target effects reported.
PHYSICAL HAZARDS: Containers may rupture or explode if exposed to heat. May ignite combustibles.

POTENTIAL HEALTH EFFECTS:
INHALATION:
SHORT TERM EXPOSURE: irritation, changes in body temperature, nausea, difficulty breathing, irregular heartbeat, dizziness, disorientation, hallucinations, mood swings, pain in extremities, tremors, lung congestion, convulsions
LONG TERM EXPOSURE: irritation, chest pain, lung damage
SKIN CONTACT:
SHORT TERM EXPOSURE: frostbite, blisters
LONG TERM EXPOSURE: no information on significant adverse effects
EYE CONTACT:
SHORT TERM EXPOSURE: irritation, frostbite, blurred vision

LONG TERM EXPOSURE: no information on significant adverse effects
INGESTION:
SHORT TERM EXPOSURE: ingestion of a gas is unlikely, frostbite
LONG TERM EXPOSURE: ingestion of a gas is unlikely

CARCINOGEN STATUS:
OSHA: No
NTP: No
IARC: No

4. FIRST AID MEASURES

INHALATION: If adverse effects occur, remove to uncontaminated area. Give artificial respiration if not breathing. Get immediate medical attention.

SKIN CONTACT: If frostbite or freezing occur, immediately flush with plenty of lukewarm water (105-115 F; 41-46 C). DO NOT USE HOT WATER. If warm water is not available, gently wrap affected parts in blankets. Get immediate medical attention.

EYE CONTACT: Contact with liquid: Immediately flush eyes with plenty of water for at least 15 minutes. Then get immediate medical attention.

INGESTION: If a large amount is swallowed, get medical attention.

5. FIRE FIGHTING MEASURES

FIRE AND EXPLOSION HAZARDS: Negligible fire hazard. Oxidizer. May ignite or explode on contact with combustible materials. Containers may rupture or explode if exposed to heat.

EXTINGUISHING MEDIA: carbon dioxide, regular dry chemical

Large fires: Use regular foam or flood with fine water spray.

FIRE FIGHTING: Move container from fire area if it can be done without risk. Cool containers with water spray until well after the fire is out. Stay away from the ends of tanks. For fires in cargo or storage area: Cool containers with water from unmanned hose holder or monitor nozzles until well after fire is out. If this is impossible then take the following precautions: Keep unnecessary people away, isolate hazard area and deny entry. Let the fire burn. Use extinguishing agents appropriate for surrounding fire. Cool containers with water. Apply water from a protected location or from a safe distance.

6. ACCIDENTAL RELEASE MEASURES

OCCUPATIONAL RELEASE:
Stop leak if possible without personal risk. Avoid contact with combustible materials. Keep unnecessary people away, isolate hazard area and deny entry. Ventilate closed spaces before entering.

7. HANDLING AND STORAGE

STORAGE: Store and handle in accordance with all current regulations and standards. Subject to storage regulations: U.S. OSHA 29 CFR 1910.101. Keep separated from incompatible substances.

8. EXPOSURE CONTROLS, PERSONAL PROTECTION

EXPOSURE LIMITS:
OXYGEN, COMPRESSED GAS:
No occupational exposure limits established.

VENTILATION: Provide local exhaust ventilation system. Ensure compliance with applicable exposure limits.

EYE PROTECTION: For the gas: Eye protection not required, but recommended. For the liquid: Wear splash resistant safety goggles. Contact lenses should not be worn. Provide an emergency eye wash fountain and quick drench shower in the immediate work area.

CLOTHING: For the gas: Protective clothing is not required. For the liquid: Wear appropriate protective, cold insulating clothing.

GLOVES: Wear insulated gloves.

RESPIRATOR: Under conditions of frequent use or heavy exposure, respiratory protection may be needed. Respiratory protection is ranked in order from minimum to maximum. Consider warning properties before use.
For Unknown Concentrations or Immediately Dangerous to Life or Health -
Any supplied-air respirator with full facepiece and operated in a pressure-demand or other positive-pressure mode in combination with a separate escape supply.
Any self-contained breathing apparatus with a full facepiece.

9. PHYSICAL AND CHEMICAL PROPERTIES

PHYSICAL STATE: gas
COLOR: colorless
PHYSICAL FORM: compressed gas
ODOR: odorless
TASTE: tasteless
MOLECULAR WEIGHT: 31.9988
MOLECULAR FORMULA: O2
BOILING POINT: -297 F (-183 C)
FREEZING POINT: -360 F (-218 C)
VAPOR PRESSURE: 760 mmHg @ -183 C
VAPOR DENSITY (air=1): 1.1
SPECIFIC GRAVITY: Not applicable
DENSITY: 1.309 g/L @ 25 C
WATER SOLUBILITY: 3.2% @ 25 C
PH: Not applicable
VOLATILITY: Not applicable

ODOR THRESHOLD: Not available
EVAPORATION RATE: Not applicable
VISCOSITY: 0.02075 cP @ 25 C
COEFFICIENT OF WATER/OIL DISTRIBUTION: Not applicable
SOLVENT SOLUBILITY:
Soluble: alcohol

10. STABILITY AND REACTIVITY

REACTIVITY: Stable at normal temperatures and pressure.

CONDITIONS TO AVOID: Avoid contact with combustible materials. Protect from physical damage and heat. Containers may rupture or explode if exposed to heat.

INCOMPATIBILITIES: combustible materials, halo carbons, metals, bases, reducing agents, amines, metal salts, oxidizing materials

OXYGEN:
ACETALDEHYDE: Rapid oxidation progressing to explosion.
ACETYLENE: Mixtures of the gases may explode on heating or compression; the liquids form a powerful explosive.
POLY(ACRYLONITRILE-BUTADIENE): Forms impact-sensitive mixture with the liquid.
SEC-ALCOHOLS: Forms explosive peroxides.
ALKALI METALS: Ignition.
ALKALINE-EARTH METALS: Ignition.
ALKALINE-EARTH PHOSPHIDES: Incandescence on heating.
ALLYLIC COMPOUNDS: May form explosive peroxides.
ALUMINUM BOROHYDRIDE: Explosive reaction.
AMMONIA: Possible explosion.
BERYLLIUM BOROHYDRIDE: Explosive reaction.
BORON ARSENOTRIBROMIDE: Ignites on contact with the gas.
BORON TRICHLORIDE: Vigorous reaction on sparking.
BUTEN-3-YNE: Forms explosive peroxides.
CARBON: May ignite in the gas; forms explosive mixtures with the liquid.
CARBON DISULFIDE: Possible ignition.
CARBON MONOXIDE (LIQUID): Forms explosive mixture with the liquid.
CHLOROTRIFLUOROETHYLENE: Forms explosive peroxides.
COMBUSTIBLE MATERIALS: The flammability of combustible compounds greatly increases with an increase in oxygen concentration; some materials may become spontaneously combustible or explosive. Contact of combustible compounds with liquid oxygen is likely to result in a dangerous explosion.
CYANOGEN (LIQUID): Forms explosive mixture with the liquid.
CYCLOHEXANE-1,2-DIONE BIS(PHENYLHYDRAZONE): Forms explosive compound.
CYCLOOCTATETRAENE: May form explosive peroxides.
DIBORANE: Explosive mixture on heating.
DIBORON TETRAFLUORIDE: Explosive mixture.
DIMETHYLKETENE: Forms explosive peroxide.
DIMETHYL SULFIDE: Explosive reaction above 210 C.
DIOXANE: May form explosive peroxides.
ETHERS: May form explosive peroxides.
FLAMMABLE MATERIALS: The flammability of materials greatly increases as the oxygen concentration increases; some compounds may become spontaneously combustible or explosive. Contact with liquid oxygen is likely to result in

dangerous explosions.
FLUORINE + HYDROGEN: Explosive mixture.
HALOGENATED HYDROCARBONS: Many halogenated hydrocarbons ignite or explode with
the gas under pressure; contact with the liquid may result in a dangerous explosion.
HYDRAZINE: Forms explosive mixtures.
HYDROCARBONS: Mixtures with the gas may ignite or explode particularly under pressure or when heated; contact with the liquid is likely to result in a dangerous explosion.
HYDROGEN: Explosive mixture, particularly in the presence of a catalyst.
HYDROGEN SULFIDE: Explosive mixture.
LITHIATED DIALKYLNITROSAMINES: May form explosive compounds.
LITHIUM HYDRIDE (POWDER): Very powerful explosive with the liquid.
METALS: Many metals ignite or explode in the gas, particularly if heated or in
powder form. Contact of metal powders with the liquid is likely to result in a dangerous explosion.
METAL HALIDES: Ignition.
METAL HYDRIDES: Ignition or explosion.
METHANE (LIQUID): Forms explosive mixture with the liquid.
METHOXYCYCLOOCTATETRAENE: Forms explosive compound.
NICKEL CARBONYL: Ignites or explodes at low pressure.
NITROGEN (LIQUID): Explosive if subjected to radiation.
NON-METAL HYDRIDES: May ignite or explode.
OXYGEN DIFLUORIDE: Explosive mixture.
PHENYLDICHLOROAMINE: Explosive reaction.
PHOSPHINE: Forms explosive mixture.
PHOSPHOROUS: Vigorous reaction.
PHOSPHORUS TRIBROMIDE: Explosive reaction.
PHOSPHOROUS TRIFLUORIDE: Explosive reaction.
PHOSPHOROUS TRIOXIDE: Ignition.
POLY(CYANOETHYLSILOXANE): Forms impact sensitive mixture with the liquid.
POLY(DIMETHYLSILOXANE): Forms impact sensitive mixture with the liquid.
POLYSTYRENE: Forms impact-sensitive mixture with the liquid.
POLYMERS: Contact with the liquid may result in rapid, hazardous oxidation with possible explosions.
POTASSIUM CARBONYL: Violent reaction.
POTASSIUM PEROXIDE: Violent reaction.
PROPYLENE OXIDE: Explosive mixture.
SILANE + CHLORINE: Explosive mixture.
SILANES: Ignition or explosion.
STYRENE: Forms explosive peroxide.
TEFLON (POLYTETRAFLUOROETHYLENE): Ignites at high temperature and reduced pressure.
TETRABORON DECAHYDRIDE: Explosive mixture.
TETRAFLUOROETHYLENE: Forms explosive peroxides.
TETRAFLUOROHYDRAZINE: Explosion in the presence of organic matter.
TETRAHYDROFURAN: Forms explosive peroxides.
TETRAPHOSPHORUS HEXAOXIDE: Ignition.
TRIRHENIUM CHLORIDE: May form explosive chlorine oxides on heating.
VINYL COMPOUNDS: May form explosive peroxides.

HAZARDOUS DECOMPOSITION:
Thermal decomposition products: miscellaneous decomposition products

POLYMERIZATION: Will not polymerize.

11. TOXICOLOGICAL INFORMATION

OXYGEN, COMPRESSED GAS:
TOXICITY DATA: 100 pph/14 hour(s) inhalation-human TCLo; 80 pph inhalation-rat TCLo; 80 pph inhalation-guinea pig LCLo; 90 pph inhalation-dog LCLo; 80 pph inhalation-monkey LCLo; 100 pph/24 hour(s) inhalation-mouse LCLo; 70 pph/55 hour(s) inhalation-human TCLo; 90 pph/24 hour(s) inhalation-human TCLo; 90 pph/60 hour(s) inhalation-human TCLo; 100 pph/15 minute(s) inhalation-human TCLo; 100 pph/6 hour(s) inhalation-human TCLo; 30 pph inhalation-human TCLo; 95 pph/24 hour(s) inhalation-rat TCLo; 85 pph/12 hour(s) inhalation-mouse TCLo; 100 pph/24 hour(s)-3 day(s) continuous inhalation-rat TCLo; 95 pph/24 hour(s)-2 day(s) continuous inhalation-rat TCLo; 70 pph/24 hour(s)-20 day(s) continuous inhalation-rat TCLo; 90 pph/8 hour(s)-90 day(s) intermittent inhalation-guinea pig TCLo; 85 pph/24 hour(s)-5 day(s) continuous inhalation-rat TCLo; 95 pph/8 day(s) continuous inhalation-rat TCLo; 95 pph/2 day(s) continuous inhalation-mouse TCLo; 95 pph/3 day(s) continuous inhalation-mouse TCLo; 95 pph/4 day(s) continuous inhalation-mouse TCLo; 95 pph/7 day(s) continuous inhalation-rat TCLo; 100 pph/30 minute(s)-3 day(s) intermittent inhalation-guinea pig TCLo; 95 pph/60 hour(s) continuous inhalation-rat TCLo; 95 pph/2 day(s) continuous inhalation-rat TCLo
MUTAGENIC DATA: cytogenetic analysis - human lymphocyte 40 pph 4 day(s); cytogenetic analysis - hamster ovary 20 pph 3 day(s)-continuous; cytogenetic analysis - hamster lung 80 pph; sister chromatid exchange - hamster ovary 20 pph; mutation in mammalian somatic cells - hamster lung 95 pph 24 hour(s); cytogenetic analysis - chicken embryo 80 pph
REPRODUCTIVE EFFECTS DATA: 12 pph inhalation-woman TCLo/10 minute(s) 26-39 week(s) pregnant female continuous; 10 pph inhalation-rat TCLo/12 hour(s) 22 day(s) pregnant female continuous; 10 pph inhalation-rat TCLo/9 hour(s) 22 day(s) pregnant female continuous; 10 pph inhalation-mouse TCLo/24 hour(s) 8 day(s) pregnant female continuous
ADDITIONAL DATA: Toxic action is greatly enhanced by exercise or by presence of moderate amounts of carbon dioxide.

HEALTH EFFECTS:
INHALATION:
ACUTE EXPOSURE:
OXYGEN: Pure oxygen, especially if not properly humidified, may cause mucous membrane irritation and pulmonary edema after 24 hours. Air normally contains 20-21% oxygen. As exposure to higher concentrations and/or greater than atmospheric pressure continues symptoms of toxicity may develop and increase in severity. Respiratory system effects may include a progressive decrease in vital capacity, tightness in the chest and discomfort, coughing, congestion, tracheobronchitis, pneumonia, edema, atelectasis and increased depth of respiration, rapid panting or asthma-like attacks, apnea in inspiratory position, fibroblastic proliferation, and hyperplasia of alveolar cells. Cardiovascular system effects may include bradycardia, hyperthermia or hypothermia and peripheral vasoconstriction. The nervous system may be affected with mood changes, nausea, dizziness, slowing of mental processess, malaise, hilarity, apprehension, paresthesias including tingling of fingers and toes, fasciculation of the lips and face, muscular twitching, visual and auditory hallucinations, general convulsions and epileptic seizures, loss of consciousness and collapse. At increased atmospheric pressures, vision may be affected. Symptoms may include photophobia, amblyopia, mydriasis, bilateral progressive constriction of visual field, impaired central vision, constriction of retinal vasculature, and possible loss of vision.

However, no change in the visual fields or visual acuity was found after breathing pure oxygen for four and one-half hours at normal atmospheric pressures. Animal studies indicate exposure to oxygen under high pressure has caused hemolytic anemia. In pregnant women exposed to 100% oxygen for 20 minutes, the response was a fetal cardiac rate which decreased and became variable.

CHRONIC EXPOSURE:
OXYGEN: Inhalation of pure oxygen for periods up to 16 hours per day for many days at atmospheric pressure has caused no observed injury to man. Administration at atmospheric pressures at concentrations of 60% and 80% may be followed by adverse effects, including severe cough, acute chest pain associated with a decrease in vital capacity, intra-alveolar edema and atelectasis. It is possible that prolonged low-level injury may produce severe fibrotic changes in the lungs. However, after a human was exposed to high concentrations of oxygen for 150 days, severe irreversible retinal atrophy occurred. Dogs exposed to pure oxygen for 48 hours were found to develop retinal and choroidal detachments. Reproductive effects have been reported in animal studies.

SKIN CONTACT:
ACUTE EXPOSURE:
OXYGEN: No adverse effects have been reported from the gas. Due to rapid evaporation, the cryogenic liquid may cause frostbite with redness, tingling and pain or numbness. In more severe cases, the skin may become hard and white and develop blisters.

CHRONIC EXPOSURE:
OXYGEN: No adverse effects have been reported.

EYE CONTACT:
ACUTE EXPOSURE:
OXYGEN: May cause irritation if not properly humidified. Due to rapid evaporation, the cryogenic liquid may cause frostbite with redness, pain and blurred vision.

CHRONIC EXPOSURE:
OXYGEN: No adverse effects have been reported.

INGESTION:
ACUTE EXPOSURE:
OXYGEN: Ingestion of a gas is unlikely. If the cryogenic liquid is swallowed, frostbite damage of the lips, mouth and mucous membranes may occur.

CHRONIC EXPOSURE:
OXYGEN: No data available.

12. ECOLOGICAL INFORMATION

Not available

13. DISPOSAL CONSIDERATIONS

Dispose in accordance with all applicable regulations. Subject to disposal regulations: U.S. EPA 40 CFR 262. Hazardous Waste Number(s): D001.

14. TRANSPORT INFORMATION

U.S. DOT 49 CFR 172.101:
PROPER SHIPPING NAME: Oxygen, compressed
ID NUMBER: UN1072
HAZARD CLASS OR DIVISION: 2.2
LABELING REQUIREMENTS: 2.2; 5.1

CANADIAN TRANSPORTATION OF DANGEROUS GOODS:
SHIPPING NAME: Oxygen, compressed
UN NUMBER: UN1072
CLASS: 2.2; 5.1

LAND TRANSPORT ADR:
PROPER SHIPPING NAME: Oxygen, compressed
UN NUMBER: UN1072
CLASS: 2
CLASSIFICATION CODE: 1O
LABELS: 2.2(+5.1)

LAND TRANSPORT RID:
PROPER SHIPPING NAME: Oxygen, compressed
UN NUMBER: UN1072
CLASS: 2
CLASSIFICATION CODE: 1O
LABELS: 2.2; 5.1; (+13)

AIR TRANSPORT IATA:
PROPER SHIPPING NAME: Oxygen, compressed
UN/ID NUMBER: UN1072
CLASS OR DIVISION: 2.2
SUBSIDIARY RISK: 5.1
HAZARD LABELS: 2.2; 5.1

AIR TRANSPORT ICAO:
PROPER SHIPPING NAME: Oxygen, compressed
UN NUMBER: UN1072
CLASS OR DIVISION: 2.2
SUBSIDIARY RISK: 5.1
LABELS: 2.2; 5.1

MARITIME TRANSPORT IMDG:
PROPER SHIPPING NAME: Oxygen, compressed
UN NUMBER: UN1072
CLASS OR DIVISION: 2.2
SUBSIDIARY RISK(S): 5.1

15. REGULATORY INFORMATION

U.S. REGULATIONS:
CERCLA SECTIONS 102a/103 HAZARDOUS SUBSTANCES (40 CFR 302.4): Not regulated.

SARA TITLE III SECTION 302 EXTREMELY HAZARDOUS SUBSTANCES (40 CFR 355.30):
Not regulated.

SARA TITLE III SECTION 304 EXTREMELY HAZARDOUS SUBSTANCES (40 CFR 355.40):
Not regulated.

SARA TITLE III SARA SECTIONS 311/312 HAZARDOUS CATEGORIES (40 CFR 370.21):
ACUTE: No
CHRONIC: No
FIRE: Yes
REACTIVE: No
SUDDEN RELEASE: Yes

SARA TITLE III SECTION 313 (40 CFR 372.65): Not regulated.

OSHA PROCESS SAFETY (29CFR1910.119): Not regulated.

STATE REGULATIONS:
California Proposition 65: Not regulated.

CANADIAN REGULATIONS:
WHMIS CLASSIFICATION: Not determined.

EUROPEAN REGULATIONS:
EC CLASSIFICATION (ASSIGNED):
O Oxidizing

EC Classification may be inconsistent with independently-researched data.

DANGER/HAZARD SYMBOL:
O Oxidizing

EC RISK AND SAFETY PHRASES:
R 8 Contact with combustible material may cause fire.

S 2 Keep out of the reach of children.
S 17 Keep away from combustible material.

GERMAN REGULATIONS:
WATER HAZARD CLASS (WGK):
STATE OF CLASSIFICATION: VwVwS
CLASSIFICATION UNDER HAZARD TO WATER: 0

NATIONAL INVENTORY STATUS:
U.S. INVENTORY (TSCA): Listed on inventory.

TSCA 12(b) EXPORT NOTIFICATION: Not listed.

---

16. OTHER INFORMATION

MSDS SUMMARY OF CHANGES
11. TOXICOLOGICAL INFORMATION

Copyright 1984-2007 MDL Information Systems, Inc. All rights reserved.

THIS MSDS IS SUPPLIED PURSUANT TO OSHA REGULATIONS. OTHER GOVERNMENT REGULATIONS MUST BE REVIEWED FOR APPLICABILITY TO THIS PRODUCT. WE BELIEVE THE INFORMATION SOURCE IS RELIABLE AND THE INFORMATION IS ACCURATE AS OF THE DATE HEREOF, HOWEVER, ACCURACY OR COMPLETENESS IS NOT GUARANTEED AND NO WARRANTY OF ANY TYPE IS GRANTED. THE INFORMATION RELATES ONLY TO THIS SPECIFIC PRODUCT. IF COMBINED WITH OTHER MATERIALS, ALL COMPONENT PROPERTIES MUST BE CONSIDERED.

IPS
WELD-ON

MATERIAL SAFETY DATA SHEET

Date Revised: JAN 2005
Supersedes: JAN 2003

Information on this form is furnished solely for the purpose of compliance with the Occupational Safety and Health Act and shall not be used for any other purpose. IPS Corporation urges the customers receiving this Material Safety Data Sheet to study it carefully to become aware of the hazards, if any, of the product involved. In the interest of safety, you should notify your employees, agents and contractors of the information on this sheet.

SECTION I

MANUFACTURER'S NAME
IPS Corporation
ADDRESS
17109 S. Main St., P.O. Box 379, Gardena, CA. 90248

Transportation Emergencies:
CHEMTREC: (800) 424-9300
Medical Emergencies:
3 E COMPANY (24 Hour No.) (800) 451-8346
Business: (310) 898-3300

CHEMICAL NAME and FAMILY
Mixture of Organic Solvents
Adhesive Primer for Plastic

TRADE NAME:
WELD-ON P-70 Primer for PVC and CPVC Plastic Pipe
FORMULA: Proprietary

SECTION II - HAZARDOUS INGREDIENTS

None of the ingredients below are listed as carcinogens by IARC, NTP or OSHA	CAS#	APPROX %	ACGIH-TLV	ACGIH-STEL	OSHA-PEL	OSHA-STEL	DUPONT (A) AEL	DUPONT (B) STEL
Methyl Ethyl Ketone (MEK)	78-93-3	15 - 40*	200 PPM	300 PPM	200 PPM	300 PPM		
Tetrahydrofuran (THF)**	109-99-9	45 - 59	200 PPM	250 PPM	200 PPM	250 PPM	50 PPM	75 PPM
Acetone	67-64-1	5 - 15	750 PPM	1000 PPM	750 PPM	1000 PPM		
Cyclohexanone	108-94-1	10 - 18	20 PPM Skin	50 PPM	50 PPM Skin			

All of the constituents of Weld-On adhesive products are listed on the TSCA inventory of chemical substances maintained by the US EPA, or are exempt from that listing.

* Title III Section 313 Supplier Notification: This product contains toxic chemicals subject to the reporting requirements of Section 313 of the Emergency Planning and Community Right-to-Know Act of 1986 and of 40CFR372. This information must be included in all MSDS's that are copied and distributed for this material.

(A) Dupont and BASF Acceptable Exposure Limits (AEL) guidelines for 8 hour and 12 hour TWA, (B) Dupont/BASF recommended STEL for 15 minute TWA.

**Information found in a report from the National Toxicology Program (NTP) on an inhalation study in rats and mice suggests that Tetrahydrofuran (THF) can cause tumors in animals. In the study the rats and mice were exposed to THF vapor levels up to 1800 PPM for two years (their lifetime), 6 hours/day, 5 days/week. Test results showed evidence of liver tumors in female mice and kidney tumors in male rats. No evidence of tumors was seen in female rats and male mice. There is no data linking Tetrahydrofuran exposure with cancer in humans.

BULK SHIPPING INFORMATION / CONTAINERS LARGER THAN ONE LITER

DOT Shipping Name:	Flammable Liquid, n.o.s. (Tetrahydrofuran, Methyl Ethyl Ketone)
DOT Hazard Class:	3
Identification Number:	UN 1993
Packaging Group:	II
Label Required:	Flammable Liquid

SHIPPING INFORMATION FOR CONTAINERS LESS THAN ONE LITER

DOT Shipping Name:	Consumer Commodity
DOT Hazard Class:	ORM-D

SPECIAL HAZARD DESIGNATIONS

	HMIS	NFPA	HAZARD RATING
HEALTH:	2	2	0 - MINIMAL
FLAMMABILITY:	3	3	1 - SLIGHT
REACTIVITY:	0	1	2 - MODERATE
PROTECTIVE			3 - SERIOUS
EQUIPMENT:	B - H		4 - SEVERE

B = Eye, Hand/Skin (for normal solvent-welding activities)
H = Eye, Hand/Skin, Respiratory Protection and Impermeable Apron (splash/immersion risks)

SECTION III - PHYSICAL DATA

APPEARANCE	ODOR	BOILING POINT (°F/°C)
Purple or clear, thin liquid	Ethereal	151°F (67°C) Based on first boiling component: THF
SPECIFIC GRAVITY @ 73°F ± 3.6° (23°C ± 2°)	**VAPOR PRESSURE (mm Hg.)**	**PERCENT VOLATILE BY VOLUME (%)**
Typical 0.864 ± 0.040	143 mm Hg. based on first boiling component, THF @ 68°F (20°C)	100%
VAPOR DENSITY (Air = 1)	**EVAPORATION RATE (BUAC = 1)**	**SOLUBILITY IN WATER**
2.49	> 1.0	Completely soluble in water.

VOC STATEMENT: Maximum VOC emissions when applied and tested per SCAQMD Rule 1168, Test Method 316A: 550 Grams/Liter (g/l).

SECTION IV - FIRE AND EXPLOSION HAZARD DATA

FLASH POINT	FLAMMABLE LIMITS (PERCENT BY VOLUME)	LEL	UEL
-4°F (-20°C) T.C.C. Based on THF		2.0	11.8

FIRE EXTINGUISHING MEDIA
Ansul "Purple K" potassium bicarbonate dry chemical, any appropriately sized ABC dry chemical, carbon dioxide or foam extinguisher can be used for small fires. Use of a water fog by trained personnel can extinguish small/large fires.

SPECIAL FIRE FIGHTING PROCEDURES
Evacuate enclosed areas. Stay upwind. Close quarters or confined spaces require self-contained breathing apparatus, positive pressure mask or airline mask. Use of a water fog by trained personnel can extinguish small/large fires and avoid water flow or water streams/spray distributing burning material or contaminated water over a large area or into sewers or storm drains. Use water spray to cool containers, to flush spills from source of ignition and to disperse vapors.

UNUSUAL FIRE AND EXPLOSION HAZARDS
Fire hazard because of low flash point and high volatility. Vapors are heavier than air and may travel to source(s) of ignition at or near ground or lower level(s) and flash back.

ff-d

SECTION V - HEALTH HAZARD DATA

PRIMARY ROUTES OF ENTRY: X Inhalation X Skin Contact ____ Eye Contact ____ Ingestion

EFFECT OF OVEREXPOSURE

ACUTE:

Inhalation: Severe overexposure may result in nausea, dizziness, headache. Can cause drowsiness, irritation of eyes and nasal passages.

Skin Contact: Skin irritant. Liquid contact may remove natural skin oils resulting in skin irritation. Dermatitis may occur with prolonged contact.

Skin Absorption: Prolonged or widespread exposure may result in the absorption of harmful amounts of material.

Eye Contact: Overexposure may result in severe eye injury with corneal or conjuctival inflammation on contact with the liquid. Vapors slightly uncomfortable.

Ingestion: Moderately toxic. May cause nausea, vomiting, diarrhea. May cause mental sluggishness.

CHRONIC: Symptoms of respiratory tract irritation and damage to respiratory epithelium were reported in rats exposed to 5000 ppm THF for 90 days. Elevation of SGPT suggests a disturbance in liver function. The NOEL was reported to be 200 ppm.

REPRODUCTIVE EFFECTS	TERATOGENICITY	MUTAGENICITY	EMBRYOTOXICITY	SENSITIZATION TO PRODUCT	SYNERGISTIC PRODUCTS
N. AP.	N. AP.	N. AP.	N. AP.	N. AP.	N. AV.

MEDICAL CONDITIONS AGGRAVATED BY EXPOSURE: Individuals with pre-existing diseases of the eyes, skin or respiratory system may have increased susceptibility to the toxicity of excessive exposures.

EMERGENCY AND FIRST AID PROCEDURES

Inhalation: If overcome by vapors, remove to fresh air and if breathing stopped, give artificial respiration. If breathing is difficult, give oxygen. Call physician.

Eye Contact: Flush eyes with plenty of water for 15 minutes and call a physician.

Skin Contact: Remove contaminated clothing and shoes. Wash skin with plenty of soap and water for at least 15 minutes. If irritation develops, get medical attention.

Ingestion: Give 1 or 2 glasses of water or milk. Do not induce vomiting. Call physician or poison control center immediately.

SECTION VI - REACTIVITY

STABILITY			CONDITIONS TO AVOID
	UNSTABLE		
	STABLE	X	Keep away from heat, sparks, open flame and other sources of ignition.

INCOMPATIBILITY

(MATERIALS TO AVOID) Caustics, ammonia, inorganic acids, chlorinated compounds, strong oxidizers and isocyanates.

HAZARDOUS DECOMPOSITION PRODUCTS

When forced to burn, this product gives out carbon monoxide, carbon dioxide, hydrogen chloride and smoke.

HAZARDOUS POLYMERIZATION			CONDITIONS TO AVOID
	MAY OCCUR		
	WILL NOT OCCUR	X	Keep away from heat, sparks, open flame and other sources of ignition.

SECTION VII - SPILL OR LEAK PROCEDURES

STEPS TO BE TAKEN IN CASE MATERIAL IS RELEASED OR SPILLED

Eliminate all ignition sources. Avoid breathing of vapors. Keep liquid out of eyes. Flush with large amount of water. Contain liquid with sand or earth. Absorb with sand or nonflammable absorbent material and transfer into steel drums for recovery or disposal. Prevent liquid from entering drains.

WASTE DISPOSAL METHOD

Follow local, State and Federal regulations. Consult disposal expert. Can be disposed of by incineration. Excessive quantities should not be permitted to enter drains. Empty containers should be air dried before disposing. Hazardous Waste Code (CA): 214.

SECTION VIII - SPECIAL PROTECTION INFORMATION

RESPIRATORY PROTECTION (Specify type)

Atmospheric levels should be maintained below established exposure limits contained in Section II. If airborne concentrations exceed those limits, use of a NIOSH approved organic vapor cartridge respirator with full face-piece is recommended. The effectiveness of an air purifying respirator is limited. Use it only for a single short-term exposure. For emergency and other conditions where short-term exposure guidelines may be exceeded, use an approved positive pressure self-contained breathing apparatus.

VENTILATION

Use only with adequate ventilation. Provide sufficient ventilation in volume and pattern to keep contaminants below applicable exposure limits set forth in Section II. Use only explosion proof ventilation equipment.

PROTECTIVE GLOVES PVA coated rubber gloves for frequent dipping/immersion. Use of latex/nitrile surgical gloves or solvent resistant barrier creme should provide adequate protection when normal solvent-cement welding practices and procedures are used for making plastic welded pipe joints.

EYE PROTECTION Splashproof chemical goggles, face shield, safety glasses (spectacles) with brow guards and side shields, etc. as appropriate for exposure.

OTHER PROTECTIVE EQUIPMENT AND HYGIENIC PRACTICES

Impervious apron and a source of running water to flush or wash the eyes and skin in case of contact.

SECTION IX - SPECIAL PRECAUTIONS

PRECAUTIONS TO BE TAKEN IN HANDLING AND STORING

Store in the shade between 40°F - 110°F (5°C - 43.7°C). Keep away from heat, sparks, open flame and other sources of ignition. Avoid prolonged breathing of vapor. Use with adequate ventilation. Avoid contact with eyes, skin and clothing. Train employees on all special handling procedures before they work with this product.

OTHER PRECAUTIONS

Follow all precautionary information given on container label, product bulletins and our solvent cementing literature. All material handling equipment should be electrically grounded.

The information contained herein is based on data considered accurate. However, no warranty is expressed or implied regarding the accuracy of this data or the results to be obtained from the use thereof.

MATERIAL SAFETY DATA SHEET
FICHE SIGNALÉTIQUE

CRC CANADA INC.
1246 LORIMAR DRIVE UNIT #2, MISSISSAUGA, ONT. (905) 670-2291 FAX (905) 670-5941

PRODUCT IDENTIFIER: CRC Fuel Stabilizer
PART NO: 75380
PRODUCT USE: Fuel additive

PROPER SHIPPING NAME: N.ap
UN NUMBER: N.av
TDG CLASS: N.ap
WHMIS CLASS: B3,D2B

MANUFACTURED BY: CRC INDUSTRIES INC.
885 LOUIS DRIVE
WARMINSTER, PA. 18974
U.S.A.

EMERGENCY PHONE NUMBER: (613) 996-6666

SECTION 2 - HAZARDOUS INGREDIENTS

HAZARDOUS INGREDIENTS	%	CAS NUMBER	LD 50 OF INGREDIENT (SPECIES & ROUTE)	LC 50 OF INGREDIENT (SPECIES & ROUTE)
Petroleum distilate	>90	8008-20-6	N.av	N.av
Chemical additives	<10	N.av	N.av	N.av

SECTION 3 - PHYSICAL DATA

PHYSICAL STATE: Liquid.
BOILING POINT: >240•€
VAPOUR PRESSURE: N.av
EVAPOURATION RATE: N.av
ODOUR & APPEARANCE: Red liquid, petroleum odour.
COEFF. WATER / OIL DIST.: Negligible.

SPECIFIC GRAVITY: 0.828
FREEZING POINT: N.av
VAPOUR DENSITY (AIR=1): >1
PH: N.av

SECTION 4 - FIRE & EXPLOSION DATA

FLAMMABILITY: Ycs
UNDER WHAT CONDITIONS: Class B, div. 3.
MEANS OF EXTINCTION: Carbon dioxide, dry chemical, foam.
FLASH POINT (•€): >40.5•€
METHOD: TCC
FLAMMABILITY LIMITS (% BY VOLUME)
UPPER: 7.0 **LOWER:** 0.5
AUTOIGNITION TEMP.: N.av
SENSITIVITY TO IMPACT: N.av
SENSITIVITY TO STATIC DISCHARGE: N.av
HAZARDOUS COMBUSTION PRODUCTS : Carbon dioxide, carbon monoxide.

SECTION 5 - REACTIVITY DATA

CHEMICAL STABILITY: Stable
INCOMPATIBILITY WITH OTHER SUBSTANCES: Avoid strong oxidizers.
HAZARDOUS DECOMPOSITION PRODUCTS: See “HAZARDOUS COMBUSTION PRODUCTS”.
REACTIVITY AND UNDER WHAT CONDITIONS: N.av

PRODUCT IDENTIFIER: CRC Fuel Stabilizer 75380

SECTION 6 - TOXICALOGICAL PROPERTIES

ROUTE OF ENTRY: Skin, inhalation.
EFFECTS OF ACUTE EXPOSURE: Will cause irritaton to the eyes and skin. Inhalation of mist may cause breathing problems. Vapours may also cause headaches and nausea.

EFFECTS OF CHRONIC EXPOSURE: N.av.

EXPOSURE LIMITS: TLV
CARCINGENICITY: None known.
TERATOGENICITY: None known.
MUTANOGENICITY: None known
IRRITANCY OF PRODUCT: Eyes.
SYNERGISTIC PRODUCTS: None known.
REPRODUCTIVE TOXICITY: None known.
SENSITIZATION TO PRODUCT: None known.

SECTION 7 - PREVENTATIVE MEASURES

PERSONAL PROTECTIVE EQUIPMENT
GLOVES: Solvent resistent.
EYES (SPECIFY): Safety glasses.
FOOTWEAR: Not required.
CLOTHING: Not required.
RESPIRATOR: Self contaied above TLV.
ENGINEERING CONTROLS: Use mechanical means to keep concentration below TLV.
LEAK & SPILL PROCEDURE: Remove sources of ignition, ventilate, absorb with absorbant, place in closed container.
WASTE DISPOSAL: Dispose of in accordance with Local, Provincial, and Federal Regulations.
HANDLING PROCEDURES & EQUIPMENT: n.ap
STORAGE REQUIREMENTS: Cool dry area
SPECIAL SHIPPING INFORMATION: Consumer Commodity by road or rail only.

SECTION 8 - FIRST AID MEASURES

1. INHALATION : Remove to fresh air, apply artificial respiration if necessary.
2. EYE : Flush for 15 minutes with large amounts of water.
3. SKIN : Wash affected area with soap and water.
4. INGESTION :DO NOT INDUCE VOMITING. Call physician or poison control centre.

SECTION 9 - PREPARATION DATE OF MSDS

PREPARED BY: Adam Selisker
DATE: June 11, 2003
PHONE NUMBER: (905) 670-2291
FAX NUMBER: (905) 670-5941
CRC# 00587E

IPS
WELD-ON

MATERIAL SAFETY DATA SHEET

Date Revised: FEB 2005
Supersedes: OCT 2004

Information on this form is furnished solely for the purpose of compliance with the Occupational Safety and Health Act and shall not be used for any other purpose. IPS Corporation urges the customers receiving this Material Safety Data Sheet to study it carefully to become aware of the hazards, if any, of the product involved. In the interest of safety, you should notify your employees, agents and contractors of the information on this sheet.

SECTION I

MANUFACTURER'S NAME
IPS Corporation
ADDRESS
17109 S. Main St., P.O. Box 379, Gardena, CA. 90248

Transportation Emergencies:
CHEMTREC: (800) 424-9300
Medical Emergencies:
3 E COMPANY (24 Hour No.) (800) 451-8346
Business: (310) 898-3300

CHEMICAL NAME and FAMILY
Solvent Cement for PVC Plastic Pipe
Mixture of PVC Resin and Organic Solvents

TRADE NAME:
WELD-ON 702, 704, 705, 707, 710, 711, 717, 719 and 721 for PVC Plastic Pipe
FORMULA: Proprietary

SECTION II - HAZARDOUS INGREDIENTS

None of the ingredients below are listed as carcinogens by IARC, NTP or OSHA	CAS#	APPROX %	ACGIH-TLV	ACGIH-STEL	OSHA-PEL	OSHA-STEL	DUPONT (A) AEL	DUPONT (B) STEL
Polyvinyl Chloride Resin (PVC)	NON/HAZ		N/A		N/A			
Tetrahydrofuran (THF)**	109-99-9	25 - 70	200 PPM	250 PPM	200 PPM	250 PPM	50 PPM	75 PPM
Methyl Ethyl Ketone (MEK)	78-93-3	5 - 40*	200 PPM	300 PPM	200 PPM	300 PPM		
Cyclohexanone	108-94-1	1 - 15	20 PPM Skin	50 PPM	50 PPM Skin			

All of the constituents of Weld-On adhesive products are listed on the TSCA inventory of chemical substances maintained by the US EPA, or are exempt from that listing.

* Title III Section 313 Supplier Notification: This product contains toxic chemicals subject to the reporting requirements of Section 313 of the Emergency Planning and Community Right-to-Know Act of 1986 and of 40CFR372. This information must be included in all MSDS's that are copied and distributed for this material.

(A) Dupont and BASF Mfg's Acceptable Exposure Limit (AEL) guidelines for 8 hour and 12 hour TWA. (B) Dupont/BASF recommended STEL for 15 minute TWA.

**Information found in a report from the National Toxicology Program (NTP) on an inhalation study in rats and mice suggests that Tetrahydrofuran (THF) can cause tumors in animals. In the study the rats and mice were exposed to THF vapor levels up to 1800 PPM for two years (their lifetime), 6 hours/day, 5 days/week. Test results showed evidence of liver tumors in female mice and kidney tumors in male rats. No evidence of tumors was seen in female rats and male mice. There is no data linking Tetrahydrofuran exposure with cancer in humans.

BULK SHIPPING INFORMATION / CONTAINERS LARGER THAN ONE LITER

DOT Shipping Name:	Adhesive
DOT Hazard Class:	3
Identification Number:	UN 1133
Packaging Group:	II
Label Required:	Flammable Liquid

SHIPPING INFORMATION FOR CONTAINERS LESS THAN ONE LITER

DOT Shipping Name:	Consumer Commodity
DOT Hazard Class:	ORM-D

SPECIAL HAZARD DESIGNATIONS

	HMIS	NFPA	HAZARD RATING
HEALTH:	2	2	0 - MINIMAL
FLAMMABILITY:	3	3	1 - SLIGHT
REACTIVITY:	0	1	2 - MODERATE
PROTECTIVE			3 - SERIOUS
EQUIPMENT:	B - H		4 - SEVERE

B = Eye, Hand/Skin (for normal solvent-welding, small spill, clean-up activities)
H = Eye, Hand/Skin, Respiratory Protection and Impermeable Apron (splash/immersion risks)

SECTION III - PHYSICAL DATA

APPEARANCE	ODOR	BOILING POINT (°F/°C)	FREEZING POINT
704 - clear or gray, medium syrupy liquid; 705 - gray, clear or white, medium syrupy liquid; 702, 707 - clear, medium syrupy liquid; 710 - clear, thin syrupy liquid; 711 - white or opaque gray, heavy syrupy liquid; 717 - opaque gray, clear or white heavy syrupy liquid; 719 - clear, gray, green or white, paste-like; 721 - blue, medium syrupy liquid	Ethereal (Threshold = 2-50 PPM)	151°F (67°C)	-163°F (-108.5°C)
		Based on THF	

SPECIFIC GRAVITY @ 73°F ± 3.6° (23°C ± 2°)	VAPOR PRESSURE (mm Hg.)	PERCENT VOLATILE BY VOLUME (%)
Variable by product ranging from 0.900 to 0.981 ± 0.040	143 mm Hg. based on first boiling component, THF @ 68°F (20°C)	Approx: 80 - 90 %
VAPOR DENSITY (Air = 1)	**EVAPORATION RATE (BUAC = 1)**	**SOLUBILITY IN WATER**
2.49	> 1.0	Solvent portion completely soluble in water. Resin portion separates out.

VOC STATEMENT: VOC as manufactured: 850 Grams/Liter (g/l). Maximum VOC emission when applied and tested per SCAQMD Rule 1168, Test Method 316A: 600 g/l.

SECTION IV - FIRE AND EXPLOSION HAZARD DATA

FLASH POINT	FLAMMABLE LIMITS (PERCENT BY VOLUME)	LEL	UEL
-4°F (-20°C) T.C.C. Based on THF		2.0	11.8

FIRE EXTINGUISHING MEDIA
Ansul "Purple K" potassium bicarbonate dry chemical, any appropriately sized ABC dry chemical, carbon dioxide or foam extinguisher can be used for small fires. Use of a water fog by trained personnel can extinguish small/large fires.

SPECIAL FIRE FIGHTING PROCEDURES
Evacuate enclosed areas. Stay upwind. Close quarters or confined spaces require self-contained breathing apparatus, positive pressure mask or airline mask. Use of a water fog by trained personnel can extinguish small/large fires and avoid water flow or water streams/spray distributing burning material or contaminated water over a large area or into sewers or storm drains. Use water spray to cool containers, to flush spills from source of ignition and to disperse vapors.

UNUSUAL FIRE AND EXPLOSION HAZARDS
Fire hazard because of low flash point and high volatility. Vapors are heavier than air and may travel to source(s) of ignition at or near ground or lower level(s) and may flash back.

ff-d

SECTION V - HEALTH HAZARD DATA

PRIMARY ROUTES OF ENTRY: X Inhalation X Skin Contact ___ Eye Contact ___ Ingestion

EFFECT OF OVEREXPOSURE

ACUTE:

Inhalation: Severe overexposure may result in nausea, dizziness, headache. Can cause drowsiness, irritation of eyes and nasal passages.

Skin Contact: Skin irritant. Liquid contact may remove natural skin oils resulting in skin irritation. Dermatitis may occur with prolonged contact.

Skin Absorption: Prolonged or widespread exposure may result in the absorption of harmful amounts of material.

Eye Contact: Overexposure may result in severe eye injury with corneal or conjuctival inflammation on contact with the liquid. Vapors slightly uncomfortable.

Ingestion: Moderately toxic. May cause nausea, vomiting, diarrhea. May cause mental sluggishness.

CHRONIC: Symptoms of respiratory tract irritation and damage to respiratory epithelium were reported in rats exposed to 5000 ppm THF for 90 days. Elevation of SGPT suggests a disturbance in liver function. The NOEL was reported to be 200 ppm.

REPRODUCTIVE EFFECTS	TERATOGENICITY	MUTAGENICITY	EMBRYOTOXICITY	SENSITIZATION TO PRODUCT	SYNERGISTIC PRODUCTS
N.AP.	N.AP.	N.AP.	N.AP.	N.AP.	N.AV.

MEDICAL CONDITIONS AGGRAVATED BY EXPOSURE: Individuals with pre-existing diseases of the eyes, skin or respiratory system may have increased susceptibility to the toxicity of excessive exposures.

EMERGENCY AND FIRST AID PROCEDURES

Inhalation: If overcome by vapors, remove to fresh air and if breathing stopped, give artificial respiration. If breathing is difficult, give oxygen. Call physician.

Eye Contact: Flush eyes with plenty of water for 15 minutes and call a physician.

Skin Contact: Remove contaminated clothing and shoes. Wash skin with plenty of soap and water for at least 15 minutes. If irritation develops, get medical attention.

Ingestion: Give 1 or 2 glasses of water or milk. Do not induce vomiting. Call physician or poison control center immediately.

SECTION VI - REACTIVITY

STABILITY			CONDITIONS TO AVOID
	UNSTABLE		
	STABLE	X	Keep away from heat, sparks, open flame and other sources of ignition.

INCOMPATIBILITY

(MATERIALS TO AVOID) Caustics, ammonia, inorganic acids, chlorinated compounds, strong oxidizers and isocyanates.

HAZARDOUS DECOMPOSITION PRODUCTS

When forced to burn, this product gives out carbon monoxide, carbon dioxide, hydrogen chloride and smoke.

HAZARDOUS POLYMERIZATION			CONDITIONS TO AVOID
	MAY OCCUR		
	WILL NOT OCCUR	X	Keep away from heat, sparks, open flame and other sources of ignition.

SECTION VII - SPILL OR LEAK PROCEDURES

STEPS TO BE TAKEN IN CASE MATERIAL IS RELEASED OR SPILLED

Eliminate all ignition sources. Avoid breathing of vapors. Keep liquid out of eyes. Flush with large amount of water. Contain liquid with sand or earth. Absorb with sand or nonflammable absorbent material and transfer into steel drums for recovery or disposal. Prevent liquid from entering drains.

WASTE DISPOSAL METHOD

Follow local, State and Federal regulations. Consult disposal expert. Can be disposed of by incineration. Excessive quantities should not be permitted to enter drains. Empty containers should be air dried before disposing. Hazardous Waste Code (CA): 214.

SECTION VIII - SPECIAL PROTECTION INFORMATION

RESPIRATORY PROTECTION (Specify type)

Atmospheric levels should be maintained below established exposure limits contained in Section II. If airborne concentrations exceed those limits, use of a NIOSH approved organic vapor cartridge respirator with full face-piece is recommended. The effectiveness of an air purifying respirator is limited. Use it only for a single short-term exposure. For emergency and other conditions where short-term exposure guidelines may be exceeded, use an approved positive pressure self-contained breathing apparatus.

VENTILATION

Use only with adequate ventilation. Do not use in close quarters or confined spaces. Open doors and/or windows to ensure airflow and air changes. Use local exhaust ventilation to remove airborne contaminants from employee breathing zone and to keep contaminants below levels listed in Section II. Use only explosion-proof ventilation equipment.

PROTECTIVE GLOVES PVA coated rubber gloves for frequent dipping/immersion. Use of latex/nitrile surgical gloves or solvent resistant barrier cream should provide adequate protection when normal solvent-cement welding practices and procedures are used for solvent welding of plastic sheet/pipe joints.

EYE PROTECTION Splashproof chemical goggles, face shield, safety glasses (spectacles) with brow guards & side shields, etc. as appropriate for exposure.

OTHER PROTECTIVE EQUIPMENT AND HYGIENIC PRACTICES

Impervious apron and a source of running water to flush or wash the eyes and skin in case of contact.

SECTION IX - SPECIAL PRECAUTIONS

PRECAUTIONS TO BE TAKEN IN HANDLING AND STORING

Store in the shade between 40°F - 110°F (5°C - 43.7°C). Keep away from heat, sparks, open flame and other sources of ignition. Avoid prolonged breathing of vapor. Use with adequate ventilation. Avoid contact with eyes, skin and clothing. Train employees on all special handling procedures before they work with this product.

OTHER PRECAUTIONS

Follow all precautionary information given on container label, product bulletins and our solvent cementing literature. All material handling equipment should be electrically grounded.

The information contained herein is based on data considered accurate. However, no warranty is expressed or implied regarding the accuracy of this data or the results to be obtained from the use thereof.

Material Safety Data Sheet

Section 1: Product & Company Identification

Product Name: **Fuel Therapy® Diesel Injector Cleaner Plus**

Product Number (s): **05212**

Manufactured By:

CRC Industries, Inc.
885 Louis Drive
Warminster, PA 18974
www.crcindustries.com

General Information	(215) 674-4300
Technical Assistance	(800) 521-3168
Customer Service	(800) 272-8963
24-Hr Emergency (CHEMTREC)	(800) 424-9300

Section 2: Hazards Identification

Emergency Overview

Appearance & Odor: Dark amber liquid, petroleum odor

DANGER
Combustible. Harmful or Fatal if Swallowed.

As defined by OSHA's Hazard Communication Standard, this product is hazardous.

Potential Health Effects:

EYE: Contact with liquid or vapor may cause mild irritation.

SKIN: May cause skin irritation with prolonged or repeated contact. Practically non-toxic if absorbed following a single exposure.

INHALATION: Excessive exposure may cause irritations to the nose, throat, lungs and respiratory tract. Central nervous system effects may include headache, dizziness, loss of balance and coordination, unconsciousness, coma, respiratory failure and death.

INGESTION: Ingestion may cause gastrointestinal disturbance, including irritation, nausea, vomiting and diarrhea. The major health threat of ingestions occurs from the danger of aspiration of liquid drops into the lungs, particularly from vomiting. Aspiration may result in chemical pneumonia, severe lung damage and even death.

CHRONIC EFFECTS: Liquid may be absorbed through the skin in toxic amounts if large areas of skin are repeatedly exposed.

TARGET ORGANS: Central nervous system

Medical Conditions Aggravated by Exposure:

Irritation from skin exposure may aggravate existing open wounds, skin disorders, and dermatitis.

See Section 11 for toxicology and carcinogenicity information on product ingredients.

NYC_00007613
03082010_Gowanus_DEP_Prod
DEP_E_PMP_00006410

Section 3: Composition/Information on Ingredients

COMPONENT	CAS NUMBER	% by Wt.
Petroleum Distillate	68476-34-6	80 – 90
Stoddard Solvent	8052-41-3	5 - 15
Petroleum Naphtha	64742-94-5	2 - 4
Naphthalene	91-20-3	< 1
Additive blend	Trade secret	3 - 8

Section 4: First Aid Measures

Eye Contact: Immediately flush with plenty of water for 15 minutes. Call a physician if irritation persists.

Skin Contact: Remove contaminated clothing and wash affected area with soap and water. Call a physician if irritation persists. Wash contaminated clothing prior to re-use.

Inhalation: Remove person to fresh air. Keep person calm. If not breathing, give artificial respiration. If breathing is difficult give oxygen. Call a physician.

Ingestion: Do NOT induce vomiting. Do not give liquids. Obtain immediate medical attention. If spontaneous vomiting occurs, lean victim forward to reduce the risk of aspiration. Monitor for breathing difficulties. Mouth can be rinsed to dissipate the taste.

Note to Physicians: Treat symptomatically.

Section 5: Fire-Fighting Measures

Flammable Properties: In accordance with OSHA definitions, this product is a Class IIIA combustible liquid.

Flash Point:	149 F (TCC)	Upper Explosive Limit:	7.5
Autoignition Temperature:	494 F	Lower Explosive Limit:	0.6

Suitable Extinguishing Media: Use extinguishers rated for Class B fires, such as dry chemical, Halon, fire fighting foam or CO_2.

Products of Combustion: Oxides of carbon

Protection of Fire-Fighters: Firefighters should wear self-contained, NIOSH-approved breathing apparatus for protection against suffocation and possible toxic decomposition products. Proper eye and skin protection should be provided. Use water spray to keep fire-exposed containers cool and to knock down vapors which may result from product decomposition.

Section 6: Accidental Release Measures

Personal Precautions: Use personal protection recommended in Section 8.

Environmental Precautions: Take precautions to prevent contamination of ground and surface waters. Do not flush into sewers or storm drains.

Methods for Containment & Clean-up: Remove all sources of ignition. Dike area to contain spill. Ventilate the area with fresh air. If in confined space or limited air circulation area, clean-up workers should wear appropriate respiratory protection. Recover or absorb spilled material using an absorbent designed for chemical spills. Place used absorbents into proper waste containers.

Section 7: Handling and Storage

Handling Procedures: Keep away from heat, sparks and open flame. Bond and ground containers during product transfer to reduce the possibility of static-initiated fire or explosion. Provide adequate ventilation during use. Do not breathe vapors. Wash hands after use.

Storage Procedures: Store in a cool dry area out of direct sunlight. Store in a well ventilated area. Keep out of reach of children.

Aerosol Storage Level: NA

Section 8: Exposure Controls/Personal Protection

Exposure Guidelines:

	OSHA		ACGIH		OTHER		
COMPONENT	TWA	STEL	TWA	STEL	TWA	SOURCE	UNIT
Petroleum Distillate	5	NE	100 (s)	NE	NE		mg/m^3
Stoddard Solvent	500	NE	100	NE	NE		ppm
Petroleum Naphtha	NE	NE	NE	NE	NE		
Naphthalene	10	15(v)	10 (s)	15	NE		ppm
Additive blend	25 (v)	NE	25	NE	NE		ppm
N.E. – Not Established (c) – ceiling (s) – skin (v) – vacated							

Engineering Controls: Area should have ventilation to provide fresh air. Use local exhaust to prevent accumulation of vapors. Use mechanical means if necessary to maintain vapor levels below the exposure guidelines. If working in a confined space, follow applicable OSHA regulations

Respiratory Protection: None required for normal work where adequate ventilation is provided. Use NIOSH-approved self-contained positive pressure respirators in low circulation areas and for emergencies.

Eye/face Protection: For normal conditions, wear safety glasses. Where there is reasonable probability of liquid contact, wear splash-proof goggles.

Skin Protection: Use protective gloves such as nitrile, neoprene or PVC. Also , use full protective clothing if there is prolonged or repeated contact of liquid with skin.

Section 9: Physical and Chemical Properties

Physical State: liquid
Color: Dark amber
Odor: Petroleum
Specific Gravity: 0.860
Initial Boiling Point: 320 F
Freezing Point: ND
Vapor Pressure: ND
Vapor Density: > 1 (air = 1)
Evaporation Rate: < 1 (ether = 1)
Solubility: Negligible in water
pH: NA
Volatile Organic Compounds: wt %: 48.6 g/L: 417.7 lbs./gal: 3.48

Section 10: Stability and Reactivity

Stability: Stable

Conditions to Avoid: temperature extremes, sources of ignition

Incompatible Materials: Strong oxidizers, Viton®, Fluorel®

Hazardous Decomposition Products: Carbon monoxide, carbon dioxide, non-combusted hydrocarbons (smoke)

Possibility of Hazardous Reactions: No

Section 11: Toxicological Information

Long-term toxicological studies have not been conducted for this product. The following information is available for components of this product.

ACUTE EFFECTS

Component	Test	Result	Route	Species
Petroleum Distillate	LD50	9 ml/kg	Oral	Rat
Naphthalene	LD50	490 mg/kg	Oral	Rat
Naphthalene	LD50	> 20 g/kg	Dermal	Rabbit
Petroleum Distillate	LD50	> 5 ml/kg	Dermal	Rabbit

CHRONIC EFFECTS

Carcinogenicity:

	Component	Result
OSHA:	Naphthalene	Hazard Communication Carcinogen
IARC:	Naphthalene	2B – Possibly Carcinogenic
NTP:	Naphthalene	Reasonably Anticipated to be a Carcinogen

Mutagenicity: Petroleum Distillate This material has been positive in a mutagenicity study.

Section 12: Ecological Information

Ecological studies have not been conducted for this product. The following information is available for components of this product.

Ecotoxicity:	Naphthalene -- 48 Hr EC50 water flea: 2.16 mg/L
Persistence / Degradability:	No information available
Bioaccumulation / Accumulation:	No information available
Mobility in Environment:	Spills may penetrate the soil causing groundwater contamination. This material may accumulate in sediments.

Section 13: Disposal Considerations

Disposal: This product is a RCRA hazardous waste for the toxicity characteristic: D018 (2.5 mg/L Benzene). (See 40 CFR Part 261.20 – 261.33)

All disposal activities must comply with federal, state and local regulations. Local regulations may be more stringent than state or national requirements.

Section 14: Transport Information

Proper shipping description:

US DOT (ground): Not Regulated

Special Provisions: This product is classed as combustible, but no markings or placarding are required per 49 CFR 173.150(f)(2).

Section 15: Regulatory Information

U.S. Federal

Toxic Substances Control Act (TSCA):

All ingredients are either listed on the TSCA inventory or are exempt.

Comprehensive Environmental Response, Compensation and Liability Act (CERCLA):

Reportable Quantities (RQ's) exist for the following ingredients: Naphthalene (100 lbs)

Spills or releases resulting in the loss of any ingredient at or above its RQ require immediate notification to the National Response Center (800-424-8802) and to your Local Emergency Planning Committee.

Superfund Amendments Reauthorization Act (SARA) Title III:

Section 302 Extremely Hazardous Substances (EHS): None

Section 311/312 Hazard Categories:

Fire Hazard	Yes
Reactive Hazard	No
Release of Pressure	No
Acute Health Hazard	Yes
Chronic Health Hazard	Yes

Section 313 Toxic Chemicals: This product contains the following substances subject to the reporting requirements of Section 313 of Title III of the Superfund Amendments and

Reauthorization Act of 1986 and 40 CFR Part 372:
Naphthalene (0.33%)

Clean Air Act:

Section 112 Hazardous Air Pollutants (HAPs): Naphthalene

State Regulations

California Safe Drinking Water and Toxic Enforcement Act (Prop 65):

This product may contain the following chemicals known to the state of California to cause cancer, birth defects or other reproductive harm: Naphthalene (0.33%), Benzene (~2.5 ppm)

State Right to Know:

New Jersey:	91-20-3, 25551-13-7, 95-63-6, 8052-41-3
Pennsylvania:	91-20-3, 25551-13-7, 95-63-6, 8052-41-3
Massachusetts:	91-20-3, 25551-13-7, 95-63-6, 8052-41-3
Rhode Island :	91-20-3, 25551-13-7, 8052-41-3

Additional Regulatory Information: This diesel fuel additive complies with the federal ultra-low sulfur content requirements for use in all diesel motor vehicles and non-road engines.

Section 16: Other Information

NFPA:	Health:	2	Flammability:	2	Reactivity:	0	
HMIS:	Health:	2	Flammability:	2	Reactivity:	0	PPE: B

Prepared By: Michelle Rudnick
CRC #: 605M
Revision Date: 10/30/2007

Changes since last revision: Change to Trademark Name

The information contained in this document applies to this specific material as supplied. It may not be valid for this material if it is used in combination with any other materials. This information is accurate to the best of CRC Industries' knowledge or obtained from sources believed by CRC to be accurate. Before using any product, read all warnings and directions on the label.

CAS:	Chemical Abstract Service	NA:	Not Applicable
ppm:	Parts per Million	ND:	Not Determined
TCC:	Tag Closed Cup	NE:	Not Established
PMCC:	Pensky-Martens Closed Cup	g/L:	grams per Liter
PPE:	Personal Protection Equipment	lbs./gal:	pounds per gallon
TWA:	Time Weighted Average	STEL:	Short Term Exposure Limit
OSHA:	Occupational Safety and Health Administration		
ACGIH	American Association of Governmental Industrial Hygienists		
NIOSH	National Institute of Occupational Safety & Health		

BEL-RAY TOTAL PERFORMANCE LUBRICANTS	**MATERIAL SAFETY DATA SHEET**	Page : 1 of 5 Revised edition no : 4 Date : 15/3/2006 Supersedes : 15/3/2006
Termalene EP Grease 2		**72440**

1 IDENTIFICATION OF THE SUBSTANCE / PREPARATION AND OF THE COMPANY / UNDERTAKING

Trade name : Termalene EP Grease 2.

Identification of the product : Grease lubricant.

Use : See product data sheet for detailed application.

Company identification : Bel-Ray Company, Inc.
P.O. Box 526
Farmingdale NJ 07727 United States of America
Tel: +1 732 938 2421

Emergency phone no : CHEMTREC: 800-424-9300 (USA); +1 703-527-3887 (outside USA-call collect)

2 COMPOSITION / INFORMATION ON INGREDIENTS

Other information : Contains: Mineral oil.
<3% DMSO Extractable

SARA Section 313 Chemical Listing: See Heading 15.

R Phrases: See Heading 16.

Substance name		Content	CAS No	EC No	Index No	Classification
Antimony O, O-dipropylphosphorodithioate	:	1 to 5 %	15874-48-3	240-001-5	---	Xn; R20/22 Xi; R36/38 N; R51-53

3 HAZARDS IDENTIFICATION

Primary route of exposure : Inhalation. Eyes. Ingestion. Skin.

Symptoms relating to use

- **Inhalation** : Not expected to present a significant inhalation hazard under anticipated conditions of normal use. May cause headache, nausea and irritation of respiratory tract.
- **Skin contact** : May produce skin irritation.
- **Eye contact** : May cause eye irritation.
- **Ingestion** : Not expected to present a significant ingestion hazard under anticipated conditions of normal use. May cause irritation.

4 FIRST AID MEASURES

First aid measures : If overcome by exposure, remove victim to fresh air immediately. Symptoms may include dizziness, headache, nausea and loss of co-ordination. Seek medical advice (show the label where possible).

- **Inhalation** : In case of accident by inhalation: remove casualty to fresh air and keep at rest. Call a physician.
- **Skin contact** : Wash skin thoroughly with mild soap and water. Seek medical attention if ill effect or irritation develops.
- **Eye contact** : Immediately flush eyes thoroughly with water for at least 15 minutes. Ensure adequate flushing of eyes by separating eyelids with the fingers. Obtain emergency medical attention if pain, blinking, tears or redness persist.
- **Ingestion** : Rinse mouth with water, do not induce vomiting, call a doctor.

Note to physician : Treat symptomatically.

5 FIRE-FIGHTING MEASURES

Flammable class : Not flammable.

Hazardous combustion products : Incomplete combustion may form carbon monoxide. Carbon dioxide. Gas.

• Suitable extinguishing media : Carbon dioxide. Dry powder. Foam.

• Unsuitable extinguishing media : Use of heavy stream of water may spread fire.

Protection against fire : Use self-contained breathing apparatus when in close proximity to fire.

Special procedures : Fight fire from safe distance and protected location.

6 ACCIDENTAL RELEASE MEASURES

Personal precautions : Eliminate every possible source of ignition. Ensure adequate ventilation. Ventilate confined spaces before entering. Equip cleanup crew with proper protection.

Environmental precautions : Prevent entry to sewers and public waters.

Clean up methods : Clean up any spills as soon as possible, using an absorbent material to collect it. Take up large spills with pump or vacuum. Sweep or shovel spills into appropriate container for disposal. Dispose in a safe manner in accordance with local/national regulations.

7 HANDLING AND STORAGE

Precautions in handling and storage : When using, do not eat, drink or smoke.

Storage : Store in dry, cool, well-ventilated area.
Provide adequate ventilation to minimize dust and/or vapour concentrations.
Keep only in the original container.

Storage - away from : Strong oxidizers.
Heat sources.
Prolonged exposure to sunlight.
Combustible material.
Sources of ignition.

Handling : Handle in accordance with good industrial hygiene and safety procedures.

8 EXPOSURE CONTROLS / PERSONAL PROTECTION

Personal protection : Ensure adequate ventilation.

• Respiratory protection : Where exposure through inhalation may occur from use, approved respiratory protection equipment is recommended.

• Hand protection : For prolonged contact, use nitrile or neoprene gloves or other material resistant to petroleum oils.

• Skin protection : If skin contact or contamination of clothing is likely, protective clothing should be worn.

• Eye protection : Chemical goggles or safety glasses. (ANSI Z-87 approved safety glasses with side shields or equivalent chemical splash goggles.)

• Ingestion : When using, do not eat, drink or smoke.

Industrial hygiene : Handle in accordance with good industrial hygiene and safety procedures.

Occupational Exposure Limits : Antimony O, O- dipropylphosphorodithioate : TLV© -TWA [mg/m³] : 0.5 (as Antimony compound)

9 PHYSICAL AND CHEMICAL PROPERTIES

Appearance	: Grease.
Physical state at 20 °C	: Solid.
Colour	: Red.
Odo(u)r	: Mild.
Density	: 870 kg/m3
pH value	: No data available.
Solubility in water	: Negligible.
Solubility in:	: Solvent.
Flash point [°C]	: 250°C (482°F) ASTM D
Explosion limits	: No data available.
Evaporation rate	: No data available.

10 STABILITY AND REACTIVITY

Stability and reactivity	: Stable.
Hazardous reactions	: None under normal conditions.
Hazardous properties	: None under normal conditions.
Materials to avoid	: Strong oxidizers.
Conditions to avoid	: Heat. Open flame. Sparks.

11 TOXICOLOGICAL INFORMATION

• Inhalation	: May cause headache, nausea and irritation of respiratory tract.
• Dermal	: Repeated or prolonged skin contact may cause irritation.
• Ocular	: May cause eye irritation.
• Ingestion	: May cause irritation.
Rat oral LD50 [mg/kg]	: No data available.
Rabbit dermal LD50 [mg/kg]	: No data available.

12 ECOLOGICAL INFORMATION

Ecological effects information	: Low mobility (soil). Material insoluble in water. No known ecological damage caused by this product.
Bioaccumulative potential	: No data available.
Persistence - degradability	: No data available.

13 DISPOSAL CONSIDERATIONS

General	: Dispose in a safe manner in accordance with local/national regulations.
Disposal method	: Material, as supplied, is not a U.S. EPA hazardous waste. Some states may regulate the disposal of petroleum and petroleum products. Material can be incinerated (DO NOT INCINERATE AEROSOL CANS). Processing, use or contamination may make this information inaccurate or incomplete.

14 TRANSPORT INFORMATION

DOT (USA) : Not regulated.

15 REGULATORY INFORMATION

- **Symbol(s)** : None.
- **R Phrase(s)** : None.
- **S Phrase(s)** : None.

NFPA Hazard Ratings (USA) : Health : 1 - CAUTION : May be irritating.
Flammability : 1 - Combustible if heated.
Reactivity : 0 - Stable : Not reactive when mixed with water.
Special Notice Key : -- - ---

Other : Certified Kosher by Tablet K.
Customers are reminded to check their state list of hazardous chemicals for proper disclosure and reporting of chemical substances.

SARA - USA : Section 313 Chemicals:
Antimony compound, N010: 1-5%
Section 311 and 312 hazards classification(s) :
Acute: No
Chronic: No
Fire: No
Reactivity: No
Pressure: No

US Toxic Substances Control Act - TSCA : All components of this product are listed on the TSCA inventory or otherwise comply with TSCA premanufacture notification requirements.

16 OTHER INFORMATION

Recommended uses and restrictions : See producer or distributor.

List of relevant R phrases (heading 2) : R20/22 - Harmful by inhalation and if swallowed.
R36/38 - Irritating to eyes and skin.
R51/53 - Toxic to aquatic organisms, may cause long-term adverse effects in the aquatic environment.

NOTE : March 16, 2006: Revise Section 2.

Revision : 4

Print date : 15/3/2006

Prepared by : Regulatory Department
Bel-Ray Company, Inc.

Before using this product in any new process or experiment, a thorough material compatibility and safety study should be carried out. Details given in this document are believed to be correct at the time of going to press. The conditions or methods of handling, storage, use or disposal of the product are beyond our control and may be beyond our knowledge. For this and other reasons, we do not assume responsibility and expressly disclaim liability for loss, damage or expense arising out of or in any way connected with the handling, storage, use or disposal of the product. Whilst proper care has been taken in the preparation of this document, no liability for injury or damage resulting from its use can be accepted.

This document has been prepared in accordance with the MSDS requirements of the OSHA Hazard Communication Standard 29 CFR 1910.1200.

DISCLAIMER OF LIABILITY The information in this MSDS was obtained from sources which we believe are reliable. However, the information is provided without any warranty, express or implied, regarding its correctness. The conditions or methods of

BEL-RAY TOTAL PERFORMANCE LUBRICANTS	**MATERIAL SAFETY DATA SHEET**	Page : 5 of 5 Revised edition no : 4 Date : 15/3/2006 Supersedes : 15/3/2006
Termalene EP Grease 2		**72440**

handling, storage, use or disposal of the product are beyond our control and may be beyond our knowledge. For this and other reasons, we do not assume responsibility and expressly disclaim liability for loss, damage or expense arising out of or in any way connected with the handling, storage, use or disposal of the product. This MSDS was prepared and is to be used only for this product. If the product is used as a component in another product, this MSDS information may not be applicable.

End of document

Bel-Ray Company, Inc.
P.O. Box 526 Farmingdale NJ 07727 United States of America
Tel: +1 732 938 2421

Komatsu RedMax 2-Cycle Engine Oil

Material Safety Data Sheet

CITGO Petroleum Corporation
P.O. Box 3758
Tulsa, OK 74102-3758

MSDS No. 625470325

Revision Date 01/28/2003

IMPORTANT: Read this MSDS before handling or disposing of this product and pass this information on to employees, customers and users of this product.

Hazard Rankings

	HMIS	NFPA
Health Hazard	1	0
Fire Hazard	1	1
Reactivity	0	0

* = Chronic Health Hazard

Emergency Overview

Physical State Liquid.

Color Blue-green. **Odor** Petroleum.

WARNING:
Contains Petroleum Distillates. Harmful if swallowed - Can enter lungs and cause damage.
If swallowed, DO NOT induce vomiting. Call a physician immediately.
Combustible Liquid.
Heated material can release vapor that can cause flash fire or ignite with explosive force.
Vapor or mists can cause mucous membrane and respiratory tract irritation.
Safety glasses are recommended when handling this material.
Avoid repeated or prolonged skin contact.
Do not store in open or unmarked containers.
Spills may create a slipping hazard.

Protective Equipment

Minimum Recommended
See Section 8 for Details



SECTION 1: IDENTIFICATION

Trade Name	Komatsu RedMax 2-Cycle Engine Oil	**Technical Contact**	(800) 248-4684
Product Number	625470325	**Medical Emergency**	(918) 495-4700
CAS Number	Mixture.	**CHEMTREC Emergency (United States Only)**	(800) 424-9300
Product Family	Two cycle engine oil		
Synonyms	Two cycle engine oil; CITGO SAP Product Code No.: 625470325		

SECTION 2: COMPOSITION

Component Name(s)	CAS Registry No.	Concentration (%)
1) Distillates, petroleum, solvent-refined heavy paraffinic	64741-88-4	40 - 60
2) Petroleum Hydrocarbon Distillates	8052-41-3	10 - 30
3) Polybutene	9003-29-6	20 - 40
4) Proprietary Ingredients	Proprietary Mixture	1 - 10
5) Distillates, petroleum, hydrotreated heavy paraffinic	64742-54-7	0 - 2

 Continued on Next Page

NYC_00007624
03082010_Gowanus_DEP_Prod
DEP_E_PMP_00006421

SECTION 3: HAZARDS IDENTIFICATION

Also see Emergency Overview and Hazard Ratings on the top of Page 1 of this MSDS.

Major Route(s) of Entry Skin contact. Eye contact.

Signs and Symptoms of Acute Exposure

Inhalation	At elevated temperatures or in enclosed spaces, product mist or vapors may irritate the mucous membranes of the nose, the throat, bronchi, and lungs.
Eye Contact	This product can cause eye irritation with short-term contact with liquid, mists or vapor. Symptoms include stinging, watering, redness, and swelling.
Skin Contact	This material can cause skin irritation with short-term exposure. The degree of irritation will depend on the amount of material that is applied to the skin and the speed and thoroughness that it is removed. Signs and symptoms can include pain, sensation of heat, discoloration, swelling or blistering. Repeated and prolonged skin contact can produce irritation and inflammation.
Ingestion	If swallowed, large volumes of material can cause generalized depression, headache, drowsiness, nausea, vomiting and diarrhea. Smaller doses can cause a laxative effect. If aspirated into the lungs, liquid can cause lung damage.
Chronic Health Effects Summary	Prolonged and/or repeated skin contact may cause irritation and inflamation. Symptoms include defatting, redness, dryness, blistering eczema-like lesions, scaly dermatitis, and/or more serious skin disorders. Chronic effects of ingestion and subsequent aspiration into the lungs may cause pneumatocele (lung cavity) formation and chronic lung dysfunction.
Conditions Aggravated by Exposure	Medical conditions aggravated by exposure to this material may include pre-existing disorders of the skin, central nervous system, respiratory system, liver and/or kidney.
Target Organs	This material may cause damage to the following organs: upper respiratory tract, skin, eyes.
Carcinogenic Potential	This product does not contain any components at concentrations above 0.1% which are considered carcinogenic by OSHA, IARC or NTP.

OSHA Hazard Classification is indicated by an "X" in the box adjacent to the hazard title. If no "X" is present, the product does not exhibit the hazard as defined in the OSHA Hazard Communication Standard (29 CFR 1910.1200).

OSHA Health Hazard Classification				OSHA Physical Hazard Classification					
Irritant		Toxic		Combustible	X	Explosive		Pyrophoric	
Sensitizer		Highly Toxic		Flammable		Oxidizer		Water-reactive	
Corrosive		Carcinogenic		Compressed Gas		Organic Peroxide		Unstable	

SECTION 4: FIRST AID MEASURES

Take proper precautions to ensure your own health and safety before attempting rescue or providing first aid. For more specific information, refer to Exposure Controls and Personal Protection in Section 8 of this MSDS.

Inhalation	Move victim to fresh air. If victim is not breathing, immediately begin rescue breathing. If breathing is difficult, 100 percent humidified oxygen should be administered by a qualified individual. Seek medical attention immediately. Keep the affected individual warm and at rest.
Eye Contact	Check for and remove contact lenses. Flush eyes with cool, clean, low-pressure water while occasionally lifting and lowering eyelids. Seek medical attention if excessive tearing, redness, or pain persists.
Skin Contact	If burned by hot material, cool skin by quenching with large amounts of cool water. For contact with product at ambient temperatures, remove contaminated shoes and clothing. Wipe off excess material. Wash exposed skin with mild soap and water. Seek medical attention if tissue appears damaged or if pain or irritation persists. Thoroughly clean contaminated clothing before reuse. Discard contaminated leather goods. If material is injected under the skin, seek medical attention immediately.

Ingestion	Do not induce vomiting unless directed to by a physician. Do not give anything to drink unless directed to by a physician. Never give anything by mouth to a person who is not fully conscious. If significant amounts are swallowed or irritation or discomfort occurs, seek medical attention immediately.
Notes to Physician	The viscosity range of the product represented by this MSDS is 100 to 400 SUS at 100° F. Accordingly, upon ingestion there is a low to moderate risk of aspiration. Careful gastric lavage may be considered to evacuate large quantities of material. Subcutaneous or intramuscular injection requires prompt surgical debridement.

SECTION 5: FIRE FIGHTING MEASURES

NFPA Flammability Classification	NFPA Class-IIIA combustible liquid. Moderately combustible.
Flash Point Method	CLOSED CUP: 70°C (158°F). (Pensky-Martens (ASTM D-93)) OPEN CUP: 90°C (194°F) (Cleveland.).
Lower Flammable Limit	No data. **Upper Flammable Limit** No data.
Autoignition Temperature	No data.
Hazardous Combustion Products	Carbon dioxide, carbon monoxide, smoke, fumes, unburned hydrocarbons and trace oxides of sulfur and/or nitrogen.
Special Properties	This material will release vapors when heated above the flash point temperature that can ignite when exposed to a source of ignition. In enclosed spaces, vapors can ignite with explosive force. Mists or sprays may burn at temperatures below the flash point.
Extinguishing Media	SMALL FIRE: Use dry chemicals, carbon dioxide, foam, water fog, or inert gas (nitrogen). LARGE FIRE: Use foam, water fog, or water spray. Water fog and spray are effective in cooling containers and adjacent structures. However, water can cause frothing and/or may not extinguish the fire. Water can be used to cool the external walls of vessels to prevent excessive pressure, autoignition or explosion. DO NOT use a solid stream of water directly on the fire as the water may spread the fire to a larger area.
Protection of Fire Fighters	Firefighters must use full bunker gear including NIOSH-approved positive pressure self-contained breathing apparatus to protect against potential hazardous combustion or decomposition products and oxygen deficiencies. Withdraw immediately from the area if there is a rising sound from a venting safety device or discoloration of vessels, tanks, or pipelines.

SECTION 6: ACCIDENTAL RELEASE MEASURES

Take proper precautions to ensure your own health and safety before attempting spill control or clean-up. For more specific information, refer to the Emergency Overview on Page 1, Exposure Controls and Personal Protection in Section 8 and Disposal Considerations in Section 13 of this MSDS.

Do not touch damaged containers or spilled material unless wearing appropriate protective equipment. Slipping hazard; do not walk through spilled material. Stop leak if you can do so without risk. For small spills, absorb or cover with dry earth, sand, or other inert non-combustible absorbent material and place into waste containers for later disposal. Contain large spills to maximize product recovery or disposal. Prevent entry into waterways or sewers. In urban area, cleanup spill as soon as possible. In natural environments, seek cleanup advice from specialists to minimize physical habitat damage. This material will float on water. Absorbent pads and similar materials can be used. Comply with all laws and regulation

SECTION 7: HANDLING AND STORAGE

Handling	Avoid contamination and extreme temperatures to minimize product degradation. Empty containers may contain product residues that can ignite with explosive force. Do not pressurize, cut, weld, braze solder, drill, grind or expose containers to flames, sparks, heat or other potential ignition sources. Consult appropriate federal, state and local authorities before reusing, reconditioning, reclaiming, recycling or disposing of empty containers and/or waste residues of this product.
Storage	Keep container closed. Store in a cool, dry, well-ventilated area. Do not store with oxidizing agents. Do not store at elevated temperatures or in direct sunlight for extended periods of time. Consult appropriate federal, state and local authorities before reusing, reconditioning, reclaiming, recycling or disposing of empty containers or waste residues of this product.

NYC_00007626
03082010_Gowanus_DEP_Prod DEP_E_PMP_00006423

SECTION 8: EXPOSURE CONTROLS AND PERSONAL PROTECTION

Engineering Controls

Provide exhaust ventilation or other engineering controls to keep the airborne concentrations of mists and/or vapors below the recommended exposure limits (see below). An eye wash station and safety shower should be located near the work-station.

Personal Protective Equipment

Personal protective equipment should be selected based upon the conditions under which this material is used. A hazard assessment of the work area for PPE requirements should be conducted by a qualified professional pursuant to OSHA regulations. The following pictograms represent the minimum requirements for personal protective equipment. For certain operations, additional PPE may be required.



Eye Protection

Safety glasses equipped with side shields are recommended as minimum protection in industrial settings. Wear goggles and/or face shield if splashing or spraying is anticipated. Wear goggles and face shield if material is heated above 125°F (51°C). Have suitable eye wash water available.

Hand Protection

Avoid skin contact. Use gloves (e.g., disposable PVC, neoprene, nitrile, vinyl, or PVC/NBR). Wash hands with plenty of mild soap and water before eating, drinking, smoking, use of toilet facilities or leaving work. DO NOT use gasoline, kerosene, solvents or harsh abrasives as skin cleaners.

Body Protection

Use clean and impervious protective clothing (e.g., neoprene or Tyvek®) if splashing or spraying conditions are present. Protective clothing may include long-sleeve outer garment, apron, or lab coat. If significant contact occurs, remove oil-contaminated clothing as soon as possible and promptly shower. Launder contaminated before reuse or discard. Wear heat protective boots and protective clothing when handling material at elevated temperatures.

Respiratory Protection

Vaporization is not expected at ambient temperatures. Therefore, the need for respiratory protection is not anticipated under normal use conditions and with adequate ventilation. If elevated airborne concentrations above applicable workplace exposure levels are anticipated, a NIOSH-approved organic vapor respirator equipped with a dust/mist prefilter should be used. Protection factors vary depending upon the type of respirator used. Respirators should be used in accordance with OSHA requirements (29 CFR 1910.134).

General Comments

Use good personal hygiene practices. Wash hands and other exposed skin areas with plenty of mild soap and water before eating, drinking, smoking, use of toilet facilities, or leaving work. DO NOT use gasoline, kerosene, solvents or harsh abrasives as skin cleaners. Since specific exposure standards/control limits have not been established for this product, the "Oil Mist, Mineral" exposure limits shown below are suggested as minimum control guidelines.

Occupational Exposure Guidelines

Substance	Applicable Workplace Exposure Levels
1) Oil Mist, Mineral	**ACGIH (United States).** TWA: 5 mg/m^3 STEL: 10 mg/m^3 **OSHA (United States).** TWA: 5 mg/m^3
2) Petroleum Hydrocarbon Distillates	**ACGIH (United States).** TWA: 100 ppm **OSHA (United States).** TWA: 500 ppm

SECTION 9: PHYSICAL AND CHEMICAL PROPERTIES

Physical State	Liquid.	**Color**	Blue-green.	**Odor**	Petroleum.
Specific Gravity	0.86 (Water = 1)	**pH**	Not applicable.	**Vapor Density**	>1 (Air = 1)
Boiling Point/Range	Not available.			**Melting/Freezing Point**	Not available.
Vapor Pressure	<0.01 kPa (<0.1 mmHg) (at 20°C)			**Viscosity (cSt @ 40°C)**	56
Solubility in Water	Insoluble in cold water.			**Volatile Characteristics**	AP 165 g/l VOC (W/V)

Additional Properties Gravity, °API (ASTM D287) = 32.5 @ 60° F
Density = 7.19 Lbs/gal.
Viscosity (ASTM D2161) = 288 SUS @ 100° F

SECTION 10: STABILITY AND REACTIVITY

Chemical Stability Stable. **Hazardous Polymerization** Not expected to occur.

Conditions to Avoid Keep away from heat, flame and other potential ignition sources. Keep away from strong oxidizing conditions and agents.

Materials Incompatibility Strong oxidizers.

Hazardous Decomposition Products No additional hazardous decomposition products were identified other than the combustion products identified in Section 5 of this MSDS.

SECTION 11: TOXICOLOGICAL INFORMATION

For other health-related information, refer to the Emergency Overview on Page 1 and the Hazards Identification in Section 3 of this MSDS.

Toxicity Data

Distillates, petroleum, solvent-refined heavy paraffinic:
ORAL (LD50): Acute: >5000 mg/kg [Rat].
DERMAL (LD50): Acute: >2000 mg/kg [Rabbit].
Petroleum Hydrocarbon Distillates:
DERMAL (LD50): Acute: >3000 mg/kg [Rabbit].
INHALATION (LC50): Acute: >5.5 mg/l 8 hour(s) [Rat].

Distillates, petroleum, solvent-refined heavy paraffinic:
Mineral oil mists derived from highly refined oils are reported to have low acute and sub-acute toxicities in animals. Effects from single and short-term repeated exposures to high concentrations of mineral oil mists well above applicable workplace exposure levels include lung inflammatory reaction, lipoid granuloma formation and lipoid pneumonia. In acute and sub-acute studies involving exposures to lower concentrations of mineral oil mists at or near current work place exposure levels produced no significant toxicological effects. In long term studies (up to two years) no carcinogenic effects have been reported in any animal species tested. Analyses conducted by method IP 346 indicate that the polycyclic aromatic concentration of this mineral oil is below 3.0 weight percent.

Petroleum Hydrocarbon Distillates:
Studies on laboratory animals have associated similar materials with eye and respiratory tract irritation. Studies on laboratory animals have shown similar materials to cause skin irritation after repeated or prolonged contact. Repeated direct application of Stoddard Solvent to the skin can produce defatting dermatitis and kidney damage in laboratory animals. Rats developed kidney damage and elevated blood urea nitrogen levels when exposed to a concentration of 1.9 mg/L for 65 days. The kidney damage occurred only in male rats and appeared to involve both the tubules and glomeruli. The significance of these animal study results to human health is unclear.

SECTION 12: ECOLOGICAL INFORMATION

Ecotoxicity

Analysis for ecological effects has not been conducted on this product. However, if spilled, this product and any contaminated soil or water may be harmful to human, animal, and aquatic life. Also, the coating action associated with petroleum and petroleum products can be harmful or fatal to aquatic life and waterfowl.

Environmental Fate

An environmental fate analysis has not been conducted on this specific product. Plants and animals may experience harmful or fatal effects when coated with petroleum-based products. Petroleum-based (mineral) lube oils will normally float on water. In stagnant or slow-flowing waterways, an oil layer can cover a large surface area. As a result, this oil layer might limit or eliminate natural atmospheric oxygen transport into the water. With time, if not removed, oxygen depletion in the waterway may be sufficient to cause a fish kill or create an anaerobic environment.

SECTION 13: DISPOSAL CONSIDERATIONS

Hazard characteristic and regulatory waste stream classification can change with product use. Accordingly, it is the responsibility of the user to determine the proper storage, transportation, treatment and/or disposal methodologies for spent materials and residues at the time of disposition.

Conditions of use may cause this material to become a "hazardous waste", as defined by federal or state regulations. It is the responsibility of the user to determine if the material is a "hazardous waste" at the time of disposal. Transportation, treatment, storage, and disposal of waste material must be conducted in accordance with RCRA regulations (see 40 CFR 260 through 40 CFR 271). State and/or local regulations may be more restrictive. Contact the RCRA/Superfund Hotline at (800) 424-9346 or your regional US EPA office for guidance concerning case specific disposal issues. Empty drums and pails retain residue. DO NOT pressurize, cut, weld, braze, solder, drill, grind, or expose this product's empty container to heat, flame, or other ignition sources. DO NOT attempt to clean it. Empty drums and pails should be drained completely, properly bunged or sealed, and promptly sent to a reconditioner.

SECTION 14: TRANSPORT INFORMATION

DOT Status

A U.S. Department of Transportation regulated material.

Proper Shipping Name

Combustible liquid, n.o.s. (contains Petroleum Distillates)
[This product has a flash point temperature between 60.5° to 93°C (141° and 200°F). For bulk shipments, it is classified as a US DOT "Combustible Liquid." According to 49 CFR 173.150 (f)(2), certain transportation-related requirements, such as labeling, may not apply to this product when shipped in non-bulk packaging (e.g., less than 119 gallons capacity). However, pursuant to 49 CFR 173.150 (b) limited-quantities offered for or transported via aircraft may be subject to US DOT regulation.]

Hazard Class

COMBUSTIBLE LIQUID
[with a flash point greater than 60.5° C (> 141° F)].

Packing Group(s) III

UN/NA ID Not available.

Reportable Quantity

A Reportable Quantity (RQ) has not been established for this material.

Placards

Emergency Response Guide No. 128

HAZMAT STCC No. 4915378

MARPOL III Status Not a DOT "Marine Pollutant" per 49 CFR 171.8.

THE INFORMATION IN THIS MSDS WAS OBTAINED FROM SOURCES WHICH WE BELIEVE ARE RELIABLE. HOWEVER, THE INFORMATION IS PROVIDED WITHOUT ANY WARRANTY, EXPRESSED OR IMPLIED REGARDING ITS CORRECTNESS. SOME INFORMATION PRESENTED AND CONCLUSIONS DRAWN HEREIN ARE FROM SOURCES OTHER THAN DIRECT TEST DATA ON THE SUBSTANCE ITSELF. THIS MSDS WAS PREPARED AND IS TO BE USED ONLY FOR THIS PRODUCT. IF THE PRODUCT IS USED AS A COMPONENT IN ANOTHER PRODUCT, THIS MSDS INFORMATION MAY NOT BE APPLICABLE. USERS SHOULD MAKE THEIR OWN INVESTIGATIONS TO DETERMINE THE SUITABILITY OF THE INFORMATION OR PRODUCTS FOR THEIR PARTICULAR PURPOSE.

THE CONDITIONS OR METHODS OF HANDLING, STORAGE, USE, AND DISPOSAL OF THE PRODUCT ARE BEYOND OUR CONTROL AND MAY BE BEYOND OUR KNOWLEDGE. FOR THIS AND OTHER REASONS, WE DO NOT ASSUME RESPONSIBILITY AND EXPRESSLY DISCLAIM LIABILITY FOR LOSS, DAMAGE OR EXPENSE ARISING OUT OF OR IN ANY WAY CONNECTED WITH HANDLING, STORAGE, USE OR DISPOSAL OF THE PRODUCT.

***** END OF MSDS *****

SECTION 15: REGULATORY INFORMATION

TSCA Inventory	This product and/or its components are listed on the Toxic Substances Control Act (TSCA) Inventory.
SARA 302/304	The Superfund Amendments and Reauthorization Act of 1986 (SARA) Title III requires facilities subject to Subparts 302 and 304 to submit emergency planning and notification information based on Threshold Planning Quantities (TPQs) and Reportable Quantities (RQs) for "Extremely Hazardous Substances" listed in 40 CFR 302.4 and 40 CFR 355. No components were identified.
SARA 311/312	The Superfund Amendments and Reauthorization Act of 1986 (SARA) Title III requires facilities subject to this subpart to submit aggregate information on chemicals by "Hazard Category" as defined in 40 CFR 370.2. This material would be classified under the following hazard categories: Fire, Acute (Immediate) Health Hazard,
SARA 313	This product contains the following components in concentrations above de minimis levels that are listed as toxic chemicals in 40 CFR Part 372 pursuant to the requirements of Section 313 of SARA: No components were identified.
CERCLA	The Comprehensive Environmental Response, Compensation, and Liability Act of 1980 (CERCLA) requires notification of the National Response Center concerning release of quantities of "hazardous substances" equal to or greater than the reportable quantities (RQ's) listed in 40 CFR 302.4. As defined by CERCLA, the term "hazardous substance" does not include petroleum, including crude oil or any fraction thereof which is not otherwise specifically designated in 40 CFR 302.4. Chemical substances present in this product or refinery stream that may be subject to this statute are: None identified
CWA	This material is classified as an oil under Section 311 of the Clean Water Act (CWA) and the Oil Pollution Act of 1990 (OPA). Discharges or spills which produce a visible sheen on waters of the United States, their adjoining shorelines, or into conduits leading to surface waters must be reported to the EPA's National Response Center at (800) 424-8802.
California Proposition 65	This material may contain the following components which are known to the State of California to cause cancer, birth defects or other reproductive harm, and may be subject to the requirements of California Proposition 65 (CA Health & Safety Code Section 25249.5): Toluene: 0.0003%
New Jersey Right-to-Know Label	Petroleum Oil (Two Cycle Engine Oil)
Additional Regulatory Remarks	No additional regulatory remarks.

SECTION 16: OTHER INFORMATION

Refer to the top of Page 1 for the HMIS and NFPA Hazard Ratings for this product.

REVISION INFORMATION

Version Number	2.0
Revision Date	01/28/2003
Print Date	Printed on 01/28/2003.

ABBREVIATIONS

AP: Approximately EQ: Equal >: Greater Than <: Less Than NA: Not Applicable ND: No Data NE: Not Established

ACGIH: American Conference of Governmental Industrial Hygienists
AIHA: American Industrial Hygiene Association
IARC: International Agency for Research on Cancer
NTP: National Toxicology Program
NIOSH: National Institute of Occupational Safety and Health
OSHA: Occupational Safety and Health Administration
NPCA: National Paint and Coating Manufacturers Association
HMIS: Hazardous Materials Information System
NFPA: National Fire Protection Association
EPA: US Environmental Protection Agency

DISCLAIMER OF LIABILITY

ExxonMobil

610881-44 MOBILGEAR 632
MATERIAL SAFETY DATA BULLETIN

---

1. PRODUCT AND COMPANY IDENTIFICATION

PRODUCT NAME: MOBILGEAR 632
SUPPLIER: EXXONMOBIL OIL CORPORATION
3225 GALLOWS RD.
FAIRFAX, VA 22037

24 - Hour Health and Safety Emergency (call collect): 609-737-4411

24 - Hour Transportation Emergency:
CHEMTREC: 800-424-9300 202-483-7616
LUBES AND FUELS: 281-834-3296

Product and Technical Information:
Lubricants and Specialties: 800-662-4525 800-443-9966
Fuels Products: 800-947-9147
MSDS Fax on Demand: 713-613-3661
MSDS on Internet: http://www.exxon.com
http://www.mobil.com

---

2. COMPOSITION/INFORMATION ON INGREDIENTS

CHEMICAL NAMES AND SYNONYMS: PET. HYDROCARBONS AND ADDITIVES

GLOBALLY REPORTABLE MSDS INGREDIENTS:

None.

See Section 8 for exposure limits (if applicable).

---

3. HAZARDS IDENTIFICATION

Under normal conditions of use, this product is not considered hazardous according to regulatory guidelines (See section 15).

EMERGENCY OVERVIEW: Amber Liquid. DOT ERG No. : NA

POTENTIAL HEALTH EFFECTS: Under normal conditions of intended use, this product does not pose a risk to health. Excessive exposure may

result in eye, skin or respiratory irritation.

For further health effects/toxicological data, see Section 11.

---

4. FIRST AID MEASURES

EYE CONTACT: Flush thoroughly with water. If irritation occurs, call a physician.

SKIN CONTACT: Wash contact areas with soap and water. Remove and clean oil soaked clothing daily and wash affected area. (See Section 16 - Injection Injury)

INHALATION: Not expected to be a problem. However, if respiratory irritation, dizziness, nausea, or unconsciousness occurs due to excessive vapor or mist exposure, seek immediate medical assistance. If breathing has stopped, assist ventilation with a mechanical device or mouth-to-mouth resuscitation.

INGESTION: Not expected to be a problem. Seek medical attention if discomfort occurs. Do not induce vomiting.

---

5. FIRE-FIGHTING MEASURES

EXTINGUISHING MEDIA: Carbon dioxide, foam, dry chemical and water fog.

SPECIAL FIRE FIGHTING PROCEDURES: Water or foam may cause frothing. Use water to keep fire exposed containers cool. Water spray may be used to flush spills away from exposure. Prevent runoff from fire control or dilution from entering streams, sewers, or drinking water supply.

SPECIAL PROTECTIVE EQUIPMENT: For fires in enclosed areas, fire fighters must use self-contained breathing apparatus.

UNUSUAL FIRE AND EXPLOSION HAZARDS: None.

COMBUSTION PRODUCTS: Fumes, smoke, carbon monoxide, sulfur oxides, aldehydes and other decomposition products, in the case of incomplete combustion.

Flash Point C(F): > 204(399) (ASTM D-92).

Flammable Limits (approx.% vol.in air) - LEL: 0.9%, UEL: 7.0%

NFPA HAZARD ID: Health: 0, Flammability: 1, Reactivity: 0

---

6. ACCIDENTAL RELEASE MEASURES

NOTIFICATION PROCEDURES: Report spills/releases as required to appropriate authorities. U.S. Coast Guard and EPA regulations require immediate reporting of spills/releases that could reach any waterway including intermittent dry creeks. Report spill/release to Coast Guard National Response Center toll free number (800)424-8802. In case of accident or road spill notify CHEMTREC (800) 424-9300.

PROCEDURES IF MATERIAL IS RELEASED OR SPILLED:

LAND SPILL: Shut off source taking normal safety precautions. Take measures to minimize the effects on ground water. Recover by pumping or contain spilled material with sand or other suitable absorbent and remove mechanically into containers. If necessary, dispose of adsorbed residues as directed in Section 13.

WATER SPILL: Confine the spill immediately with booms. Warn other ships in the vicinity. Notify port and other relevant authorities. Remove from the surface by skimming or with suitable absorbents. If

permitted by regulatory authorities the use of suitable dispersants should be considered where recommended in local oil spill procedures.

ENVIRONMENTAL PRECAUTIONS: Prevent material from entering sewers, water sources or low lying areas; advise the relevant authorities if it has, or if it contaminates soil/vegetation.

PERSONAL PRECAUTIONS: See Section 8

---

7. HANDLING AND STORAGE

HANDLING: No special precautions are necessary beyond normal good hygiene practices. See Section 8 for additional personal protection advice when handling this product.

STORAGE: Keep containers closed when not in use. Do not store in open or unlabelled containers. Store away from strong oxidizing agents and combustible materials. Do not store near heat, sparks, flame or strong oxidants.

SPECIAL PRECAUTIONS: Prevent small spills and leakages to avoid slip hazard.

EMPTY CONTAINER WARNING: Empty containers retain residue (liquid and/or vapor) and can be dangerous. DO NOT PRESSURIZE, CUT, WELD, BRAZE, SOLDER, DRILL, GRIND OR EXPOSE SUCH CONTAINERS TO HEAT, FLAME, SPARKS, STATIC ELECTRICITY, OR OTHER SOURCES OF IGNITION; THEY MAY EXPLODE AND CAUSE INJURY OR DEATH. Do not attempt to refill or clean container since residue is difficult to remove. Empty drums should be completely drained, properly bunged and promptly returned to a drum reconditioner. All containers should be disposed of in an environmentally safe manner and in accordance with governmental regulations.

---

8. EXPOSURE CONTROLS/PERSONAL PROTECTION

OCCUPATIONAL EXPOSURE LIMITS:

When mists/aerosols can occur, the following are recommended: 5 mg/m3 (as oil mist)- ACGIH Threshold Limit Value (TLV), 10 mg/m3 (as oil mist) - ACGIH Short Term Exposure Limit (STEL), 5 mg/m3 (as oil mist) - OSHA Permissible Exposure Limit (PEL)

VENTILATION: If mists are generated, use adequate ventilation, local exhaust or enclosures to control below exposure limits.

RESPIRATORY PROTECTION: If mists are generated, and/or when ventilation is not adequate, wear approved respirator.

EYE PROTECTION: If eye contact is likely, safety glasses with side shields or chemical type goggles should be worn.

SKIN PROTECTION: Not normally required. When splashing or liquid contact can occur frequently, wear oil resistant gloves and/or other protective clothing. Good personal hygiene practices should always be followed.

---

9. PHYSICAL AND CHEMICAL PROPERTIES

Typical physical properties are given below. Consult Product Data Sheet

for specific details.

APPEARANCE: Liquid
COLOR: Amber
ODOR: Mild
ODOR THRESHOLD-ppm: NE
pH: NA
BOILING POINT C(F): > 316(600)
MELTING POINT C(F): NA
FLASH POINT C(F): > 204(399) (ASTM D-92)
FLAMMABILITY (solids): NE
AUTO FLAMMABILITY C(F): NA
EXPLOSIVE PROPERTIES: NA
OXIDIZING PROPERTIES: NA
VAPOR PRESSURE-mmHg 20 C: < 0.1
VAPOR DENSITY: > 2.0
EVAPORATION RATE: NE
RELATIVE DENSITY, 15/4 C: 0.887
SOLUBILITY IN WATER: Negligible
PARTITION COEFFICIENT: > 3.5
VISCOSITY AT 40 C, cSt: 320.0
VISCOSITY AT 100 C, cSt: NE
POUR POINT C(F): -18(0)
FREEZING POINT C(F): NE
VOLATILE ORGANIC COMPOUND: NE
DMSO EXTRACT, IP-346 (WT.%): <3, for mineral oil only
NA=NOT APPLICABLE NE=NOT ESTABLISHED D=DECOMPOSES

FOR FURTHER TECHNICAL INFORMATION, CONTACT YOUR MARKETING REPRESENTATIVE

---

10. STABILITY AND REACTIVITY

STABILITY (THERMAL, LIGHT, ETC.): Stable.
CONDITIONS TO AVOID: Extreme heat and high energy sources of ignition.
INCOMPATIBILITY (MATERIALS TO AVOID): Strong oxidizers.
HAZARDOUS DECOMPOSITION PRODUCTS: Product does not decompose at ambient temperatures.
HAZARDOUS POLYMERIZATION: Will not occur.

---

11. TOXICOLOGICAL DATA

---ACUTE TOXICOLOGY---

ORAL TOXICITY (RATS): Practically non-toxic (LD50: greater than 2000 mg/kg). ---Based on testing of similar products and/or the components.
DERMAL TOXICITY (RABBITS): Practically non-toxic (LD50: greater than 2000 mg/kg). ---Based on testing of similar products and/or the components.
INHALATION TOXICITY (RATS): Practically non-toxic (LC50: greater than 5 mg/l). ---Based on testing of similar products and/or the components.
EYE IRRITATION (RABBITS): Practically non-irritating. (Draize score: greater than 6 but 15 or less). ---Based on testing of similar products and/or the components.
SKIN IRRITATION (RABBITS): Practically non-irritating. (Primary

Irritation Index: greater than 0.5 but less than 3). ---Based on testing of similar products and/or the components.

OTHER ACUTE TOXICITY DATA: Although an acute inhalation study was not performed with this product, a variety of mineral and synthetic oils, such as those in this product, have been tested. These samples had virtually no effect other than a nonspecific inflammatory response in the lung to the aerosolized mineral oil. The presence of additives in other tested formulations (in approximately the same amounts as in the present formulation) did not alter the observed effects.

---SUBCHRONIC TOXICOLOGY (SUMMARY)---

No significant adverse effects were found in studies using repeated dermal applications of similar formulations to the skin of laboratory animals for 13 weeks at doses significantly higher than those expected during normal industrial exposure. The animals were evaluated extensively for effects of exposure (hematology, serum chemistry, urinalysis, organ weights, microscopic examination of tissues etc.).

---REPRODUCTIVE TOXICOLOGY (SUMMARY)---

No teratogenic effects would be expected from dermal exposure, based on laboratory developmental toxicity studies of major components in this formulation and/or materials of similar composition.

---CHRONIC TOXICOLOGY (SUMMARY)---

Repeated and/or prolonged exposure may cause irritation to the skin, eyes or respiratory tract. Overexposure to oil mist may result in oil droplet deposition and/or granuloma formation. For mineral base oils: Base oils in this product are severely solvent refined and/or severely hydrotreated. Chronic mouse skin painting studies of severely treated oils showed no evidence of carcinogenic effects. These results are confirmed on a continuing basis using various screening methods such as Modified Ames Test, IP-346, and/or other analytical methods. For synthetic base oils: The base oils in this product have been tested in the Ames assay and other tests of mutagenicity with negative results. These base oils are not expected to be carcinogenic with chronic dermal exposures.

---SENSITIZATION (SUMMARY)---

Not expected to be sensitizing based on tests of this product, components, or similar products.

---

12. ECOLOGICAL INFORMATION

ENVIRONMENTAL FATE AND EFFECTS:

In the absence of specific environmental data for this product, this assessment is based on information for representative products.

ECOTOXICITY: Available ectoxicity data (LL50 >1000 mg/L) indicates that adverse effects to aquatic organisms are not expected from this product.

MOBILITY: When released into the environment, adsorption to sediment and

soil will be the predominant behavior.

PERSISTENCE AND DEGRADABILITY: This product is expected to be inherently biodegradable.

BIOACCUMULATIVE POTENTIAL: Bioaccumulation is unlikely due to the very low water solubility of this product, therefore bioavailability to aquatic organisms is minimal.

---

13. DISPOSAL CONSIDERATIONS

WASTE DISPOSAL: Product is suitable for burning in an enclosed, controlled burner for fuel value. Such burning may be limited pursuant to the Resource Conservation and Recovery Act. In addition, the product is suitable for processing by an approved recycling facility or can be disposed of at an appropriate government waste disposal facility. Use of these methods is subject to user compliance with applicable laws and regulations and consideration of product characteristics at time of disposal.

RCRA INFORMATION: The unused product, in our opinion, is not specifically listed by the EPA as a hazardous waste (40 CFR, Part 261D), nor is it formulated to contain materials which are listed hazardous wastes. It does not exhibit the hazardous characteristics of ignitability, corrosivity, or reactivity. The unused product is not formulated with substances covered by the Toxicity Characteristic Leaching Procedure (TCLP). However, used product may be regulated.

---

14. TRANSPORT INFORMATION

USA DOT: NOT REGULATED BY USA DOT.

RID/ADR: NOT REGULATED BY RID/ADR.

IMO: NOT REGULATED BY IMO.

IATA: NOT REGULATED BY IATA.

STATIC ACCUMULATOR (50 picosiemens or less): YES

---

15. REGULATORY INFORMATION

US OSHA HAZARD COMMUNICATION STANDARD: When used for its intended purposes, this product is not classified as hazardous in accordance with OSHA 29 CFR 1910.1200.

EU Labeling: Product is not dangerous as defined by the European Union Dangerous Substances/Preparations Directives. EU labeling not required.

Governmental Inventory Status: All components comply with TSCA, EINECS/ELINCS, AICS, and METI.

U.S. Superfund Amendments and Reauthorization Act (SARA) Title III:
This product contains no "EXTREMELY HAZARDOUS SUBSTANCES".

SARA (311/312) REPORTABLE HAZARD CATEGORIES: None.

This product contains no chemicals subject to the supplier notification requirements of SARA (313) toxic release program.

The following product ingredients are cited on the lists below:

CHEMICAL NAME	CAS NUMBER	LIST CITATIONS *

*** NO REPORTABLE INGREDIENTS ***

--- REGULATORY LISTS SEARCHED ---

1=ACGIH ALL	6=IARC 1	11=TSCA 4	16=CA P65 CARC	21=LA RTK
2=ACGIH A1	7=IARC 2A	12=TSCA 5a2	17=CA P65 REPRO	22=MI 293
3=ACGIH A2	8=IARC 2B	13=TSCA 5e	18=CA RTK	23=MN RTK
4=NTP CARC	9=OSHA CARC	14=TSCA 6	19=FL RTK	24=NJ RTK
5=NTP SUS	10=OSHA Z	15=TSCA 12b	20=IL RTK	25=PA RTK
				26=RI RTK

* EPA recently added new chemical substances to its TSCA Section 4 test rules. Please contact the supplier to confirm whether the ingredients in this product currently appear on a TSCA 4 or TSCA 12b list.
Code key:CARC=Carcinogen; SUS=Suspected Carcinogen; REPRO=Reproductive

16. OTHER INFORMATION

USE: INDUSTRIAL GEAR OIL

NOTE: PRODUCTS OF EXXON MOBIL CORPORATION AND ITS AFFILIATED COMPANIES ARE NOT FORMULATED TO CONTAIN PCBS.

Health studies have shown that many hydrocarbons pose potential human health risks which may vary from person to person. Information provided on this MSDS reflects intended use. This product should not be used for other applications. In any case, the following advice should be considered:

INJECTION INJURY WARNING: If product is injected into or under the skin, or into any part of the body, regardless of the appearance of the wound or its size, the individual should be evaluated immediately by a physician as a surgical emergency. Even though initial symptoms from high pressure injection may be minimal or absent, early surgical treatment within the first few hours may significantly reduce the

ultimate extent of injury.

INDUSTRIAL LABEL

Under normal conditions of intended use, this product does not pose a risk to health. Excessive exposure may result in eye, skin or respiratory irritation. Always observe good hygiene measures. First Aid: Wash skin with soap and water. Flush eyes with water. If overcome by fumes or vapor, remove to fresh air. If ingested do not induce vomiting. If symptoms persist seek medical assistance. Read and understand the MSDS before using this product.

****
For Internal Use Only: MHC: 1* 1* 1* 1* 1*, MPPEC: A, TRN: 610881-44, CMCS97: 970563, REQ: CHILE, SAFE USE: L
EHS Approval Date: 20MAR2003
****

Information given herein is offered in good faith as accurate, but without guarantee. Conditions of use and suitability of the product for particular uses are beyond our control; all risks of use of the product are therefore assumed by the user and WE EXPRESSLY DISCLAIM ALL WARRANTIES OF EVERY KIND AND NATURE, INCLUDING WARRANTIES OF MERCHANTABILITY AND FITNESS FOR A PARTICULAR PURPOSE IN RESPECT TO THE USE OR SUITABILITY OF THE PRODUCT. Nothing is intended as a recommendation for uses which infringe valid patents or as extending license under valid patents. Appropriate warnings and safe handling procedures should be provided to handlers and users. Alteration of this document is strictly prohibited. Except to the extent required by law, republication or retransmission of this document, in whole or in part, is not permitted. Exxon Mobil Corporation and its affiliated companies assume no responsibility for accuracy of information unless the document is the most current available from an official ExxonMobil distribution system. Exxon Mobil Corporation and its affiliated companies neither represent nor warrant that the format, content or product formulas contained in this document comply with the laws of any other country except the United States of America.

Prepared by: ExxonMobil Oil Corporation
Environmental Health and Safety Department, Clinton, USA

ExxonMobil

610873-47 MOBILGEAR 630
MATERIAL SAFETY DATA BULLETIN

---

1. PRODUCT AND COMPANY IDENTIFICATION

PRODUCT NAME: MOBILGEAR 630
SUPPLIER: EXXONMOBIL OIL CORPORATION
3225 GALLOWS RD.
FAIRFAX, VA 22037

24 - Hour Health and Safety Emergency (call collect): 609-737-4411

24 - Hour Transportation Emergency:
CHEMTREC: 800-424-9300 202-483-7616
LUBES AND FUELS: 281-834-3296

Product and Technical Information:
Lubricants and Specialties: 800-662-4525 800-443-9966
Fuels Products: 800-947-9147
MSDS Fax on Demand: 713-613-3661
MSDS Internet Website: http://www.exxon.com, http://www.mobil.com

2. COMPOSITION/INFORMATION ON INGREDIENTS

CHEMICAL NAMES AND SYNONYMS: BASE OIL AND ADDITIVES

GLOBALLY REPORTABLE MSDS INGREDIENTS:

None.

See Section 8 for exposure limits (if applicable).

3. HAZARDS IDENTIFICATION

Under normal conditions of use, this product is not considered hazardous according to regulatory guidelines (See section 15).

EMERGENCY OVERVIEW: Dark Amber Liquid. DOT ERG No. : NA

POTENTIAL HEALTH EFFECTS: Under normal conditions of intended use, this product does not pose a risk to health. Excessive exposure may result in eye, skin or respiratory irritation.

For further health effects/toxicological data, see Section 11.

---

4. FIRST AID MEASURES

EYE CONTACT: Flush thoroughly with water. If irritation occurs, call a physician.

SKIN CONTACT: Wash contact areas with soap and water. Remove and clean oil soaked clothing daily and wash affected area. (See Section 16 - Injection Injury)

INHALATION: Not expected to be a problem. However, if respiratory irritation, dizziness, nausea, or unconsciousness occurs due to excessive vapor or mist exposure, seek immediate medical assistance. If breathing has stopped, assist ventilation with a mechanical device or mouth-to-mouth resuscitation.

INGESTION: Not expected to be a problem. Seek medical attention if discomfort occurs. Do not induce vomiting.

---

5. FIRE-FIGHTING MEASURES

EXTINGUISHING MEDIA: Carbon dioxide, foam, dry chemical and water fog.

SPECIAL FIRE FIGHTING PROCEDURES: Water or foam may cause frothing. Use water to keep fire exposed containers cool. Water spray may be used to flush spills away from exposure. Prevent runoff from fire control or dilution from entering streams, sewers, or drinking water supply.

SPECIAL PROTECTIVE EQUIPMENT: For fires in enclosed areas, fire fighters must use self-contained breathing apparatus.

UNUSUAL FIRE AND EXPLOSION HAZARDS: None.

COMBUSTION PRODUCTS: Fumes, smoke, carbon monoxide, sulfur oxides, aldehydes and other decomposition products, in the case of incomplete combustion.

Flash Point C(F): > 204(399) (ASTM D-92).

Flammable Limits (approx.% vol.in air) - LEL: 0.9%, UEL: 7.0%

NFPA HAZARD ID: Health: 0, Flammability: 1, Reactivity: 0

---

6. ACCIDENTAL RELEASE MEASURES

NOTIFICATION PROCEDURES: Report spills/releases as required to appropriate authorities. U.S. Coast Guard and EPA regulations require immediate reporting of spills/releases that could reach any waterway including intermittent dry creeks. Report spill/release to Coast Guard National Response Center toll free number (800)424-8802. In case of accident or road spill notify CHEMTREC (800) 424-9300.

PROCEDURES IF MATERIAL IS RELEASED OR SPILLED:

LAND SPILL: Shut off source taking normal safety precautions. Take measures to minimize the effects on ground water. Recover by pumping or contain spilled material with sand or other suitable absorbent and remove mechanically into containers. If necessary, dispose of adsorbed residues as directed in Section 13.

WATER SPILL: Confine the spill immediately with booms. Warn other ships in the vicinity. Notify port and other relevant authorities. Remove from the surface by skimming or with suitable absorbents. If permitted by regulatory authorities the use of suitable dispersants

should be considered where recommended in local oil spill procedures.

ENVIRONMENTAL PRECAUTIONS: Prevent material from entering sewers, water sources or low lying areas; advise the relevant authorities if it has, or if it contaminates soil/vegetation.

PERSONAL PRECAUTIONS: See Section 8

---

7. HANDLING AND STORAGE

HANDLING: No special precautions are necessary beyond normal good hygiene practices. See Section 8 for additional personal protection advice when handling this product.

STORAGE: Keep containers closed when not in use. Do not store in open or unlabelled containers. Store away from strong oxidizing agents and combustible materials. Do not store near heat, sparks, flame or strong oxidants.

SPECIAL PRECAUTIONS: Prevent small spills and leakages to avoid slip hazard.

EMPTY CONTAINER WARNING: Empty containers retain residue (liquid and/or vapor) and can be dangerous. DO NOT PRESSURIZE, CUT, WELD, BRAZE, SOLDER, DRILL, GRIND OR EXPOSE SUCH CONTAINERS TO HEAT, FLAME, SPARKS, STATIC ELECTRICITY, OR OTHER SOURCES OF IGNITION; THEY MAY EXPLODE AND CAUSE INJURY OR DEATH. Do not attempt to refill or clean container since residue is difficult to remove. Empty drums should be completely drained, properly bunged and promptly returned to a drum reconditioner. All containers should be disposed of in an environmentally safe manner and in accordance with governmental regulations.

---

8. EXPOSURE CONTROLS/PERSONAL PROTECTION

OCCUPATIONAL EXPOSURE LIMITS:

When mists/aerosols can occur, the following are recommended: 5 mg/m3 (as oil mist)- ACGIH Threshold Limit Value (TLV), 10 mg/m3 (as oil mist) - ACGIH Short Term Exposure Limit (STEL), 5 mg/m3 (as oil mist) - OSHA Permissible Exposure Limit (PEL)

VENTILATION: If mists are generated, use adequate ventilation, local exhaust or enclosures to control below exposure limits.

RESPIRATORY PROTECTION: If mists are generated, and/or when ventilation is not adequate, wear approved respirator.

EYE PROTECTION: If eye contact is likely, safety glasses with side shields or chemical type goggles should be worn.

SKIN PROTECTION: Not normally required. When splashing or liquid contact can occur frequently, wear oil resistant gloves and/or other protective clothing. Good personal hygiene practices should always be followed.

---

9. PHYSICAL AND CHEMICAL PROPERTIES

Typical physical properties are given below. Consult Product Data Sheet for specific details.

APPEARANCE: Liquid
COLOR: Dark Amber
ODOR: Mild
ODOR THRESHOLD-ppm: NE
pH: NA
BOILING POINT C(F): > 316(600)
MELTING POINT C(F): NA
FLASH POINT C(F): > 204(399) (ASTM D-92)
FLAMMABILITY (solids): NE
AUTO FLAMMABILITY C(F): NA
EXPLOSIVE PROPERTIES: NA
OXIDIZING PROPERTIES: NA
VAPOR PRESSURE-mmHg 20 C: < 0.1
VAPOR DENSITY: > 2.0
EVAPORATION RATE: NE
RELATIVE DENSITY, 15/4 C: 0.887
SOLUBILITY IN WATER: Negligible
PARTITION COEFFICIENT: > 3.5
VISCOSITY AT 40 C, cSt: 220.0
VISCOSITY AT 100 C, cSt: 19.5
POUR POINT C(F): -24(-11)
FREEZING POINT C(F): NE
VOLATILE ORGANIC COMPOUND: NE
DMSO EXTRACT, IP-346 (WT.%): <3, for mineral oil only
NA=NOT APPLICABLE NE=NOT ESTABLISHED D=DECOMPOSES

FOR FURTHER TECHNICAL INFORMATION, CONTACT YOUR MARKETING REPRESENTATIVE

---

10. STABILITY AND REACTIVITY

STABILITY (THERMAL, LIGHT, ETC.): Stable.
CONDITIONS TO AVOID: Extreme heat and high energy sources of ignition.
INCOMPATIBILITY (MATERIALS TO AVOID): Strong oxidizers.
HAZARDOUS DECOMPOSITION PRODUCTS: Product does not decompose at ambient temperatures.
HAZARDOUS POLYMERIZATION: Will not occur.

---

11. TOXICOLOGICAL DATA

---ACUTE TOXICOLOGY---

ORAL TOXICITY (RATS): Practically non-toxic (LD50: greater than 2000 mg/kg). ---Based on testing of similar products and/or the components.
DERMAL TOXICITY (RABBITS): Practically non-toxic (LD50: greater than 2000 mg/kg). ---Based on testing of similar products and/or the components.
INHALATION TOXICITY (RATS): Practically non-toxic (LC50: greater than 5 mg/l). ---Based on testing of similar products and/or the components.
EYE IRRITATION (RABBITS): Practically non-irritating. (Draize score: greater than 6 but 15 or less). ---Based on testing of similar products and/or the components.
SKIN IRRITATION (RABBITS): Practically non-irritating. (Primary Irritation Index: greater than 0.5 but less than 3). ---Based on

testing of similar products and/or the components.

OTHER ACUTE TOXICITY DATA: Although an acute inhalation study was not performed with this product, a variety of mineral and synthetic oils, such as those in this product, have been tested. These samples had virtually no effect other than a nonspecific inflammatory response in the lung to the aerosolized mineral oil. The presence of additives in other tested formulations (in approximately the same amounts as in the present formulation) did not alter the observed effects.

---SUBCHRONIC TOXICOLOGY (SUMMARY)---

No significant adverse effects were found in studies using repeated dermal applications of similar formulations to the skin of laboratory animals for 13 weeks at doses significantly higher than those expected during normal industrial exposure. The animals were evaluated extensively for effects of exposure (hematology, serum chemistry, urinalysis, organ weights, microscopic examination of tissues etc.).

---REPRODUCTIVE TOXICOLOGY (SUMMARY)---

No teratogenic effects would be expected from dermal exposure, based on laboratory developmental toxicity studies of major components in this formulation and/or materials of similar composition.

---CHRONIC TOXICOLOGY (SUMMARY)---

Repeated and/or prolonged exposure may cause irritation to the skin, eyes or respiratory tract. Overexposure to oil mist may result in oil droplet deposition and/or granuloma formation. For mineral base oils: Base oils in this product are severely solvent refined and/or severely hydrotreated. Chronic mouse skin painting studies of severely treated oils showed no evidence of carcinogenic effects. These results are confirmed on a continuing basis using various screening methods such as Modified Ames Test, IP-346, and/or other analytical methods. For synthetic base oils: The base oils in this product have been tested in the Ames assay and other tests of mutagenicity with negative results. These base oils are not expected to be carcinogenic with chronic dermal exposures.

---SENSITIZATION (SUMMARY)---

Not expected to be sensitizing based on tests of this product, components, or similar products.

---

12. ECOLOGICAL INFORMATION

ENVIRONMENTAL FATE AND EFFECTS:

In the absence of specific environmental data for this product, this assessment is based on information for representative products.

ECOTOXICITY: Available ectoxicity data (LL50 >1000 mg/L) indicates that adverse effects to aquatic organisms are not expected from this product.

MOBILITY: When released into the environment, adsorption to sediment and soil will be the predominant behavior.

PERSISTENCE AND DEGRADABILITY: This product is expected to be inherently biodegradable.

BIOACCUMULATIVE POTENTIAL: Bioaccumulation is unlikely due to the very low water solubility of this product, therefore bioavailability to aquatic organisms is minimal.

---

13. DISPOSAL CONSIDERATIONS

WASTE DISPOSAL: Product is suitable for burning in an enclosed, controlled burner for fuel value. Such burning may be limited pursuant to the Resource Conservation and Recovery Act. In addition, the product is suitable for processing by an approved recycling facility or can be disposed of at an appropriate government waste disposal facility. Use of these methods is subject to user compliance with applicable laws and regulations and consideration of product characteristics at time of disposal.

RCRA INFORMATION: The unused product, in our opinion, is not specifically listed by the EPA as a hazardous waste (40 CFR, Part 261D), nor is it formulated to contain materials which are listed hazardous wastes. It does not exhibit the hazardous characteristics of ignitability, corrosivity, or reactivity. The unused product is not formulated with substances covered by the Toxicity Characteristic Leaching Procedure (TCLP). However, used product may be regulated.

---

14. TRANSPORT INFORMATION

USA DOT: NOT REGULATED BY USA DOT.

RID/ADR: NOT REGULATED BY RID/ADR.

IMO: NOT REGULATED BY IMO.

IATA: NOT REGULATED BY IATA.

STATIC ACCUMULATOR (50 picosiemens or less): YES

---

15. REGULATORY INFORMATION

US OSHA HAZARD COMMUNICATION STANDARD: When used for its intended purposes, this product is not classified as hazardous in accordance with OSHA 29 CFR 1910.1200.

EU Labeling: Product is not dangerous as defined by the European Union Dangerous Substances/Preparations Directives. EU labeling not required.

Governmental Inventory Status: All components comply with TSCA,

EINECS/ELINCS, AICS, METI, and DSL.

U.S. Superfund Amendments and Reauthorization Act (SARA) Title III:
This product contains no "EXTREMELY HAZARDOUS SUBSTANCES".

SARA (311/312) REPORTABLE HAZARD CATEGORIES: None.

This product contains no chemicals subject to the supplier notification requirements of SARA (313) toxic release program.

The following product ingredients are cited on the lists below:

CHEMICAL NAME	CAS NUMBER	LIST CITATIONS *
*** NO REPORTABLE INGREDIENTS ***		

--- REGULATORY LISTS SEARCHED ---

1=ACGIH ALL	6=IARC 1	11=TSCA 4	16=CA P65 CARC	21=LA RTK
2=ACGIH A1	7=IARC 2A	12=TSCA 5a2	17=CA P65 REPRO	22=MI 293
3=ACGIH A2	8=IARC 2B	13=TSCA 5e	18=CA RTK	23=MN RTK
4=NTP CARC	9=OSHA CARC	14=TSCA 6	19=FL RTK	24=NJ RTK
5=NTP SUS	10=OSHA Z	15=TSCA 12b	20=IL RTK	25=PA RTK
				26=RI RTK

* EPA recently added new chemical substances to its TSCA Section 4 test rules. Please contact the supplier to confirm whether the ingredients in this product currently appear on a TSCA 4 or TSCA 12b list.
Code key:CARC=Carcinogen; SUS=Suspected Carcinogen; REPRO=Reproductive

16. OTHER INFORMATION

USE: LUBRICANT

NOTE: PRODUCTS OF EXXON MOBIL CORPORATION AND ITS AFFILIATED COMPANIES ARE NOT FORMULATED TO CONTAIN PCBS.

Health studies have shown that many hydrocarbons pose potential human health risks which may vary from person to person. Information provided on this MSDS reflects intended use. This product should not be used for other applications. In any case, the following advice should be considered:

INJECTION INJURY WARNING: If product is injected into or under the skin, or into any part of the body, regardless of the appearance of the wound or its size, the individual should be evaluated immediately by a physician as a surgical emergency. Even though initial symptoms from high pressure injection may be minimal or absent, early surgical treatment within the first few hours may significantly reduce the ultimate extent of injury.

INDUSTRIAL LABEL

Under normal conditions of intended use, this product does not pose a risk to health. Excessive exposure may result in eye, skin or respiratory irritation. Always observe good hygiene measures. First Aid: Wash skin with soap and water. Flush eyes with water. If overcome by fumes or vapor, remove to fresh air. If ingested do not induce vomiting. If symptoms persist seek medical assistance. Read and understand the MSDS before using this product.

****
For Internal Use Only: MHC: 1* 1* 1* 1* 1*, MPPEC: A, TRN: 610873-47, CMCS97: 970984, REQ: MEXICO, SAFE USE: L
EHS Approval Date: 20NOV2002
****

Information given herein is offered in good faith as accurate, but without guarantee. Conditions of use and suitability of the product for particular uses are beyond our control; all risks of use of the product are therefore assumed by the user and WE EXPRESSLY DISCLAIM ALL WARRANTIES OF EVERY KIND AND NATURE, INCLUDING WARRANTIES OF MERCHANTABILITY AND FITNESS FOR A PARTICULAR PURPOSE IN RESPECT TO THE USE OR SUITABILITY OF THE PRODUCT. Nothing is intended as a recommendation for uses which infringe valid patents or as extending license under valid patents. Appropriate warnings and safe handling procedures should be provided to handlers and users. Alteration of this document is strictly prohibited. Except to the extent required by law, republication or retransmission of this document, in whole or in part, is not permitted. Exxon Mobil Corporation and its affiliated companies assume no responsibility for accuracy of information unless the document is the most current available from an official ExxonMobil distribution system. Exxon Mobil Corporation and its affiliated companies neither represent nor warrant that the format, content or product formulas contained in this document comply with the laws of any other country except the United States of America.

Prepared by: ExxonMobil Oil Corporation
Environmental Health and Safety Department, Clinton, USA

MATERIAL SAFETY DATA SHEET

SECTION 1 PRODUCT AND COMPANY IDENTIFICATION

PRODUCT

Product Name: **EXXON XD-3 15W-40**
Product Description: Base Oil and Additives
Product Code: 442699-00, 97P222
Intended Use: Engine oil

COMPANY IDENTIFICATION

Supplier: **EXXON MOBIL CORPORATION**
3225 GALLOWS RD.
FAIRFAX, VA. 22037 USA

24 Hour Health Emergency	609-737-4411
Transportation Emergency Phone	800-424-9300
ExxonMobil Transportation No.	281-834-3296
MSDS Requests	713-613-3661
Product Technical Information	800-662-4525, 800-947-9147
MSDS Internet Address	http://www.exxon.com, http://www.mobil.com

SECTION 2 COMPOSITION / INFORMATION ON INGREDIENTS

Reportable Hazardous Substance(s) or Complex Substance(s)

Name	CAS#	Concentration*
ZINC DITHIOPHOSPHATE	68649-42-3	< 2.5%

* All concentrations are percent by weight unless material is a gas. Gas concentrations are in percent by volume.

SECTION 3 HAZARDS IDENTIFICATION

This material is not considered to be hazardous according to regulatory guidelines (see (M)SDS Section 15).

POTENTIAL HEALTH EFFECTS

Excessive exposure may result in eye, skin, or respiratory irritation. Low order of toxicity. High-pressure injection under skin may cause serious damage.

NFPA Hazard ID:	Health: 0	Flammability: 1	Reactivity: 0
HMIS Hazard ID:	Health: 0	Flammability: 1	Reactivity: 0

NOTE: This material should not be used for any other purpose than the intended use in Section 1 without expert advice. Health studies have shown that chemical exposure may cause potential human health risks which may vary from person to person.

SECTION 4 FIRST AID MEASURES

INHALATION

Remove from further exposure. For those providing assistance, avoid exposure to yourself or others. Use adequate respiratory protection. If respiratory irritation, dizziness, nausea, or unconsciousness occurs, seek immediate medical assistance. If breathing has stopped, assist ventilation with a mechanical device or use mouth-to-mouth resuscitation.

SKIN CONTACT

Wash contact areas with soap and water. If product is injected into or under the skin, or into any part of the body, regardless of the appearance of the wound or its size, the individual should be evaluated immediately by a physician as a surgical emergency. Even though initial symptoms from high pressure injection may be minimal or absent, early surgical treatment within the first few hours may significantly reduce the ultimate extent of injury.

EYE CONTACT

Flush thoroughly with water. If irritation occurs, get medical assistance.

INGESTION

First aid is normally not required. Seek medical attention if discomfort occurs.

SECTION 5 FIRE FIGHTING MEASURES

EXTINGUISHING MEDIA

Appropriate Extinguishing Media: Use water fog, foam, dry chemical or carbon dioxide (CO_2) to extinguish flames.

Inappropriate Extinguishing Media: Straight Streams of Water

FIRE FIGHTING

Fire Fighting Instructions: Evacuate area. Prevent runoff from fire control or dilution from entering streams, sewers, or drinking water supply. Firefighters should use standard protective equipment and in enclosed spaces, self-contained breathing apparatus (SCBA). Use water spray to cool fire exposed surfaces and to protect personnel.

Hazardous Combustion Products: Aldehydes, Carbon monoxide, Smoke, Fume, Sulfur oxides, Incomplete combustion products

FLAMMABILITY PROPERTIES

Flash Point [Method]: 221°C (430°F) [ASTM D-92]
Flammable Limits (Approximate volume % in air): LEL: 0.9 UEL: 7.0
Autoignition Temperature: N/A

SECTION 6 ACCIDENTAL RELEASE MEASURES

NOTIFICATION PROCEDURES

In the event of a spill or accidental release, notify relevant authorities in accordance with all applicable regulations. U.S. regulations require reporting releases of this material to the environment which exceed the reportable quantity or oil spills which could reach any waterway including intermittent dry creeks. The National Response Center can be reached at (800)424-8802.

SPILL MANAGEMENT

Land Spill: Stop leak if you can do it without risk. Recover by pumping or with suitable absorbent.

Water Spill: Confine the spill immediately with booms. Stop leak if you can do it without risk. Warn other shipping. Remove from the surface by skimming or with suitable absorbents. Seek the advice of a specialist before using dispersants.

Water spill and land spill recommendations are based on the most likely spill scenario for this material; however, geographic conditions, wind, temperature, (and in the case of a water spill) wave and current direction and speed may greatly influence the appropriate action to be taken. For this reason, local experts should be consulted. Note: Local regulations may prescribe or limit action to be taken.

ENVIRONMENTAL PRECAUTIONS

Large Spills: Dike far ahead of liquid spill for later recovery and disposal. Prevent entry into waterways, sewers, basements or confined areas.

SECTION 7 HANDLING AND STORAGE

HANDLING

Avoid contact with used product. Prevent small spills and leakage to avoid slip hazard.

Static Accumulator: This material is a static accumulator.

STORAGE

Do not store in open or unlabelled containers.

SECTION 8 EXPOSURE CONTROLS / PERSONAL PROTECTION

EXPOSURE LIMIT VALUES

Exposure limits/standards for materials that can be formed when handling this product:

When mists / aerosols can occur, the following are recommended: 5 mg/m³ - ACGIH TLV, 10 mg/m³ - ACGIH STEL, 5 mg/m³ - OSHA PEL.

NOTE: Limits/standards shown for guidance only. Follow applicable regulations.

ENGINEERING CONTROLS

The level of protection and types of controls necessary will vary depending upon potential exposure conditions. Control measures to consider:

No special requirements under ordinary conditions of use and with adequate ventilation.

PERSONAL PROTECTION

Personal protective equipment selections vary based on potential exposure conditions such as applications, handling practices, concentration and ventilation. Information on the selection of protective equipment for use with this material, as provided below, is based upon intended, normal usage.

Respiratory Protection: If engineering controls do not maintain airborne contaminant concentrations at a level which is adequate to protect worker health, an approved respirator may be appropriate. Respirator selection, use, and maintenance must be in accordance with regulatory requirements, if applicable. Types of respirators to be considered for this material include:

No special requirements under ordinary conditions of use and with adequate ventilation.

For high airborne concentrations, use an approved supplied-air respirator, operated in positive pressure mode. Supplied air respirators with an escape bottle may be appropriate when oxygen levels are inadequate, gas/vapor warning properties are poor, or if air purifying filter capacity/rating may be exceeded.

Hand Protection: Any specific glove information provided is based on published literature and glove manufacturer data. Work conditions can greatly effect glove durability; inspect and replace worn or damaged gloves. The types of gloves to be considered for this material include:

No protection is ordinarily required under normal conditions of use.

Eye Protection: If contact is likely, safety glasses with side shields are recommended.

Skin and Body Protection: Any specific clothing information provided is based on published literature or manufacturer data. The types of clothing to be considered for this material include:

No skin protection is ordinarily required under normal conditions of use. In accordance with good industrial hygiene practices, precautions should be taken to avoid skin contact.

Specific Hygiene Measures: Always observe good personal hygiene measures, such as washing after handling the material and before eating, drinking, and/or smoking. Routinely wash work clothing and protective equipment to remove contaminants. Discard contaminated clothing and footwear that cannot be cleaned. Practice good housekeeping.

ENVIRONMENTAL CONTROLS

See Sections 6, 7, 12, 13.

SECTION 9 PHYSICAL AND CHEMICAL PROPERTIES

Typical physical and chemical properties are given below. Consult the Supplier in Section 1 for additional data.

GENERAL INFORMATION

Physical State: Liquid
Color: Amber
Odor: Mild

Odor Threshold: N/D

IMPORTANT HEALTH, SAFETY, AND ENVIRONMENTAL INFORMATION

Relative Density (at 15 °C): 0.883
Flash Point [Method]: 221°C (430°F) [ASTM D-92]
Flammable Limits (Approximate volume % in air): LEL: 0.9 UEL: 7.0
Autoignition Temperature: N/A
Boiling Point / Range: N/D
Vapor Density (Air = 1): N/D
Vapor Pressure: [N/D at 20 °C]
Evaporation Rate (n-butyl acetate = 1): N/D
pH: N/A
Log Pow (n-Octanol/Water Partition Coefficient): > 3.5
Solubility in Water: Negligible
Viscosity: 113 cSt (113 mm²/sec) at 40 °C | 15 cSt (15 mm²/sec) at 100°C
Oxidizing Properties: See Sections 3, 15, 16.

OTHER INFORMATION

Freezing Point: N/D
Melting Point: N/A
Pour Point: -33°C (-27°F)
DMSO Extract (mineral oil only), IP-346: < 3 %wt

SECTION 10 STABILITY AND REACTIVITY

STABILITY: Material is stable under normal conditions.

CONDITIONS TO AVOID: Excessive heat. High energy sources of ignition.

MATERIALS TO AVOID: Strong oxidizers

HAZARDOUS DECOMPOSITION PRODUCTS: Material does not decompose at ambient temperatures.

HAZARDOUS POLYMERIZATION: Will not occur.

SECTION 11 TOXICOLOGICAL INFORMATION

ACUTE TOXICITY

Route of Exposure	Conclusion / Remarks
Inhalation	
Toxicity (Rat): LC50 > 5000 mg/m³	Minimally Toxic. Based on test data for structurally similar materials.
Irritation: No end point data.	Negligible hazard at ambient/normal handling temperatures. Based on assessment of the components.
Ingestion	
Toxicity (Rat): LD50 > 2000 mg/kg	Minimally Toxic. Based on test data for structurally similar materials.
Skin	
Toxicity (Rabbit): LD50 > 2000 mg/kg	Minimally Toxic. Based on test data for structurally similar

	materials.
Irritation (Rabbit): Data available.	Negligible irritation to skin at ambient temperatures. Based on test data for structurally similar materials.
Eye	
Irritation (Rabbit): Data available.	May cause mild, short-lasting discomfort to eyes. Based on test data for structurally similar materials.

CHRONIC/OTHER EFFECTS

For the product itself:

Diesel engine oils: Not carcinogenic in animals tests. Used and unused diesel engine oils did not produce any carcinogenic effects in chronic mouse skin painting studies.
Oils that are used in gasoline engines may become hazardous and display the following properties: Carcinogenic in animal tests. Caused mutations in vitro. Possible allergen and photoallergen. Contains polycyclic aromatic compounds (PAC) from combustion products of gasoline and/or thermal degradation products.

Contains:

Base oil severely refined: Not carcinogenic in animal studies. Representative material passes IP-346, Modified Ames test, and/or other screening tests. Dermal and inhalation studies showed minimal effects; lung non-specific infiltration of immune cells, oil deposition and minimal granuloma formation. Not sensitizing in test animals.

Additional information is available by request.

The following ingredients are cited on the lists below: None.

--REGULATORY LISTS SEARCHED--

1 = NTP CARC	3 = IARC 1	5 = IARC 2B
2 = NTP SUS	4 = IARC 2A	6 = OSHA CARC

SECTION 12 ECOLOGICAL INFORMATION

The information given is based on data available for the material, the components of the material, and similar materials.

ECOTOXICITY

Material -- Not expected to be harmful to aquatic organisms.

MOBILITY

Base oil component -- Low solubility and floats and is expected to migrate from water to the land. Expected to partition to sediment and wastewater solids.

PERSISTENCE AND DEGRADABILITY

Biodegradation:

Base oil component -- Expected to be inherently biodegradable

SECTION 13 DISPOSAL CONSIDERATIONS

Disposal recommendations based on material as supplied. Disposal must be in accordance with current applicable laws and regulations, and material characteristics at time of disposal.

DISPOSAL RECOMMENDATIONS

Product is suitable for burning in an enclosed controlled burner for fuel value or disposal by supervised incineration at very high temperatures to prevent formation of undesirable combustion products.

REGULATORY DISPOSAL INFORMATION

RCRA Information: The unused product, in our opinion, is not specifically listed by the EPA as a hazardous waste (40 CFR, Part 261D), nor is it formulated to contain materials which are listed as hazardous wastes. It does not exhibit the hazardous characteristics of ignitability, corrositivity or reactivity and is not formulated with contaminants as determined by the Toxicity Characteristic Leaching Procedure (TCLP). However, used product may be regulated.

Empty Container Warning PRECAUTIONARY LABEL TEXT: Empty containers may retain residue and can be dangerous. DO NOT PRESSURIZE, CUT, WELD, BRAZE, SOLDER, DRILL, GRIND OR EXPOSE SUCH CONTAINERS TO HEAT, FLAME, SPARKS, STATIC ELECTRICITY, OR OTHER SOURCES OF IGNITION; THEY MAY EXPLODE AND CAUSE INJURY OR DEATH. Do not attempt to refill or clean container since residue is difficult to remove. Empty drums should be completely drained, properly bunged and promptly returned to a drum reconditioner. All containers should be disposed of in an environmentally safe manner and in accordance with governmental regulations.

SECTION 14 TRANSPORT INFORMATION

LAND (DOT) : Not Regulated for Land Transport

LAND (TDG) : Not Regulated for Land Transport

SEA (IMDG) : Not Regulated for Sea Transport according to IMDG-Code

AIR (IATA) : Not Regulated for Air Transport

SECTION 15 REGULATORY INFORMATION

OSHA HAZARD COMMUNICATION STANDARD: When used for its intended purposes, this material is not classified as hazardous in accordance with OSHA 29 CFR 1910.1200.

NATIONAL CHEMICAL INVENTORY LISTING: AICS, DSL, EINECS, ELINCS, ENCS, KECI, PICCS, TSCA

EPCRA: This material contains no extremely hazardous substances.

SARA (311/312) REPORTABLE HAZARD CATEGORIES: None.

SARA (313) TOXIC RELEASE INVENTORY:

Chemical Name	CAS Number	Typical Value
ZINC DITHIOPHOSPHATE	68649-42-3	< 2.5%

The Following Ingredients are Cited on the Lists Below:*

Chemical Name	CAS Number	List Citations
PHOSPHORUS	7723-14-0	1, 4
ZINC DITHIOPHOSPHATE	68649-42-3	13, 15, 17

--REGULATORY LISTS SEARCHED--

1 = ACGIH ALL	6 = TSCA 5a2	11 = CA P65 REPRO	16 = MN RTK
2 = ACGIH A1	7 = TSCA 5e	12 = CA RTK	17 = NJ RTK
3 = ACGIH A2	8 = TSCA 6	13 = IL RTK	18 = PA RTK
4 = OSHA Z	9 = TSCA 12b	14 = LA RTK	19 = RI RTK
5 = TSCA 4	10 = CA P65 CARC	15 = MI 293	

Code key: CARC=Carcinogen; REPRO=Reproductive

* EPA recently added new chemical substances to its TSCA Section 4 test rules. Please contact the supplier to confirm whether the ingredients in this product currently appear on a TSCA 4 or TSCA 12b list.

SECTION 16 OTHER INFORMATION

N/D = Not determined, N/A = Not applicable

THIS SAFETY DATA SHEET CONTAINS THE FOLLOWING REVISIONS:

Revision Changes:
Section 04: First Aid Skin was modified.
Section 05: Hazardous Combustion Products was modified.
Section 02: Component table was modified.
Section 15: List Citations Table was modified.
Section 15: List Citation Table - Header was modified.
Section 15: SARA (313) TOXIC RELEASE INVENTORY - Table was modified.
Section 15: Community RTK - Header was modified.
Section 16: MSN, MAT ID was modified.
Section 08: Exposure Limit Values - Header was added.
Section 15: TSCA Class 2 Statement was added.
Section 16: Global Disclaimer was added.
Section 15: Community RTK - CAS - Header was deleted.
Section 15: Community RTK - Component TPQ - Header was deleted.
Section 15: Community RTK - Chemical Name - Header was deleted.
Section 15: Community RTK - Product RQ - Header was deleted.
Section 15: Community RTK Table was deleted.
Section 15: Community RTK - Typical Value - Header was deleted.
Section 16: Disclaimer was deleted.

The information and recommendations contained herein are, to the best of ExxonMobil's knowledge and belief, accurate and reliable as of the date issued. You can contact ExxonMobil to insure that this document is the most current available from ExxonMobil. The information and recommendations are offered for the user's consideration and examination. It is the user's responsibility to satisfy itself that the product is suitable for the intended use. If buyer repackages this product, it is the user's responsibility to insure proper health, safety and other necessary information is included with and/or on the container. Appropriate warnings and safe-handling procedures should be provided to handlers and users. Alteration of this document is strictly prohibited. Except to the extent required by law, re-publication or retransmission of this document, in whole or in part, is not permitted. The term, "ExxonMobil" is used for convenience, and may include any one or more of ExxonMobil Chemical Company, Exxon Mobil Corporation, or any affiliates in which they directly or indirectly hold any interest.

Internal Use Only
MHC: 0, 0, 0, 0, 0, 0 PPEC: A

DGN: 2025393XUS (543373)

Copyright 2002 Exxon Mobil Corporation, All rights reserved

03082010_Gowanus_DEP_Prod

Material Safety Data Sheet

The information presented in these forms is believed to be correct and sufficient to meet the requirements of OSHA Hazard Communication standard (29 CFR 1910.1200) concerning worker's right to know.

The following material safety data sheet covers the hazardous ingredients associated with more than one color aerosol product. As per 29 CFR 1900. 1200 paragraph (g); whenever the hazards associated with similar mixtures are the same, then one MSDS may be prepared to cover several products. This MSDS covers the following Aervoe aerosol products.

PRODUCT NAME: Survey Marking Paint

Non-Fluorescent Colors		Fluorescent Colors	16 oz. I.A.C.		High Delivery	Metallic
201 Red	207 White	220 Red	261 Red	270 Fluorescent Red	281 Red	210 Silver
202 Yellow	208 Hi Visibility Yellow	222 Orange	262 Yellow	272 Fluorescent Orange	282 Yellow	
203 Blue	209 Light Blue	224 Green	263 Blue	274 Fluorescent Green	288 Fluorescent Orange	
204 Green	212 Purple	226 Yellow	265 Orange	275 Fluorescent Red/Orange		
205 Orange		227 Blue	267 White	279 Fluorescent Pink		
206 Black		229 Pink				
		230 Red/Orange				

SECTION I - MANUFACTURER IDENTIFICATION

MANUFACTURER'S NAME: Aervoe Industries, Inc.
ADDRESS: 1198 Mark Circle, Gardnerville, NV 89410
INFORMATION PHONE: 775-782-0100
EMERGENCY PHONE: 1-800-424-9300
DATE REVISED: May 21, 2007
REASON REVISED: Updated

SECTION II - HAZARDOUS INGREDIENTS / SARA III INFORMATION
OCCUPATIONAL EXPOSURE LIMITS

HAZARDOUS COMPONENTS	WEIGHT PERCENT	OSHA PEL	ACGIH TLV		LD50 SPECIES & ROUTE	LC50 SPECIES & ROUTE
Hydrocarbon Propellant (CAS 68476-86-8)	10 - 30	1000 ppm	1000 ppm		N / AV	N / AV
Aliphatic Petroleum Distillates (CAS 64742-89-8)	10 - 30	N / AV	300 ppm		N / AV	N / AV
*Hexane (CAS 110-54-3)	7 - 13	500 ppm	50 ppm (skin)		2870 mg / kg (Rat-Oral)	N / AV
Aliphatic Petroleum Distillates (CAS 64742-88-7)	1 - 5	100 ppm	100 ppm		N / AV	N / AV
Non-Fluorescent Colors Also Contain:						
Acetone (CAS 67-64-1)	5 - 10	1000 ppm	500 ppm		5800 mg / kg (Rat-Oral)	21000 ppm / 8 hr (Rat-Inha)
Metallic Colors Also Contain:						
Acetone (CAS 67-64-1)	30 - 60	1000 ppm	500 ppm		5800 mg / kg (Rat-Oral)	21000 ppm / 8 hr (Rat-Inha)
n-Butyl Acetate (CAS 123-86-4)	1 - 5	150 ppm	150 ppm	200 ppm	N / AV	N / AV
Aliphatic Hydrocarbon (CAS 64742-47-8)	1 - 5	N / AV	N / AV	1200 mg / m^3	N / AV	N / AV

*Indicates toxic chemical(s) subject to the reporting requirements of section 313 of Title III and of 40 CFR 372.

NOTE: N / AP = Not Applicable N / AV = Not Available

17A

Survey Marking Paint May 21, 2007

SECTION III - PHYSICAL / CHEMICAL CHARACTERISTICS

BOILING POINT: N / AP
SPECIFIC GRAVITY (H20=1): 0.9
VAPOR DENSITY: Heavier than air
SOLUBILITY IN WATER: Partial
EVAPORATION RATE: Faster than n-Butyl Acetate
APPEARANCE AND ODOR: Opaque liquid with hydrocarbon odor.

SECTION IV - FIRE AND EXPLOSION HAZARD DATA

FLASH POINT: < 0° F (-18° C) **METHOD USED:** Estimated **FLAMMABLE LIMITS - LEL:** 0.9% **UEL:** 13.0%
EXTINGUISHING MEDIA: Carbon dioxide, dry chemical, water spray.
SPECIAL FIRE FIGHTING PROCEDURES: Use water spray to cool containers exposed to heat or fire to prevent pressure build up. Self-contained breathing apparatus should be used if product is involved in fire.
UNUSUAL FIRE AND EXPLOSION HAZARDS: Treat as cylinders of compressed gas. Closed containers may rupture due to pressure build up from extreme temperature.
FLAMMABILITY: Yes - Flammable aerosol under conditions of sparks, flame, or hot surfaces.
SENSITIVITY TO IMPACT: Do not puncture
SENSITIVITY TO STATIC DISCHARGE: Primarily vapors

SECTION V - REACTIVITY DATA

STABILITY: Stable
CONDITIONS TO AVOID: Open flames, sparks, electrical arcs.
INCOMPATIBILITY (MATERIALS TO AVOID): Strong oxidizing agents.
HAZARDOUS DECOMPOSITION OR BY-PRODUCTS: Carbon Monoxide, Carbon Dioxide.
HAZARDOUS POLYMERIZATION: Will not occur

SECTION VI - HEALTH HAZARD DATA

INHALATION: Respiratory tract irritant. May cause dizziness, light-headedness and / or headaches. Intentional misuse by deliberately concentrating and inhaling the contents may be harmful or fatal.
SKIN CONTACT: Prolonged or repeated contact may cause irritation and dermatitis.
EYE CONTACT: Painful with slight to moderate irritation.
INGESTION: May be harmful or fatal if swallowed
EFFECTS OF CHRONIC OVEREXPOSURE: Reports have associated repeated and prolonged overexposure to solvents with permanent brain and nervous system damage. Repeated overexposure can also damage kidneys, lungs, liver, heart and blood.
CARCINOGENICITY: The ingredients are not listed as a human carcinogen by IARC, ACGIH, NTP, or OSHA.
TERATOGENICITY: Not established **MUTAGENICITY:** Not established
MEDICAL CONDITION GENERALLY AGGRAVATED BY EXPOSURE: Not established
EMERGENCY AND FIRST AID PROCEDURES: INHALATION - Remove from exposure, seek medical attention if signs/symptoms persist.
SKIN - Wash affected area with soap and water, remove contaminated clothing, seek medical attention if irritation persists.
EYES - Flush immediately with water for 15 minutes, seek medical attention if irritation persists.
INGESTION - Do not induce vomiting. Contact physician or poison control center immediately.

SECTION VII - PRECAUTIONS FOR SAFE HANDLING AND USE

STEPS TO BE TAKEN IN CASE MATERIAL IS RELEASED OR SPILLED: Remove all sources of ignition. Ventilate area. Prevent from entering a watercourse. Use an inert absorbent material and non-sparking type tools.
WASTE DISPOSAL METHOD: Dispose of in accordance with local, state and federal regulations. Do not incinerate closed containers.
PRECAUTIONS TO BE TAKEN IN HANDLING AND STORING: Do not store above 120° F (49° C). Do not store or use near heat, sparks or flame.
OTHER PRECAUTIONS: Avoid contact with eyes and skin. Do not breathe vapors, take internally or smoke while using this product.

SECTION VIII - CONTROL MEASURES

RESPIRATORY PROTECTION: In areas with poor ventilation, use a NIOSH approved Organic Vapor Cartridge Respirator. For concentrations above the TLV (as defined in Section II), use a positive air supplied respirator.
VENTILATION: General ventilation to maintain exposure limits below TLV's as defined in Section II.
PROTECTIVE GLOVES: Chemical resistant gloves such as Neoprene or Nitrile rubber.
EYE PROTECTION: Safety glasses or goggles.
OTHER PROTECTIVE CLOTHING OR EQUIPMENT: Not established.
WORK / HYGIENIC PRACTICES: Avoid prolonged or repeated contact. Do not breathe vapors. Wash contaminated clothing prior to reuse.

SECTION IX - DISCLAIMER

THE INFORMATION CONTAINED HEREIN IS BELIEVED TO BE ACCURATE BUT IS NOT WARRANTED TO BE SO. NOTHING CONTAINED HEREIN CONSTITUTES A SPECIFICATION NOR IS IT INTENDED TO WARRANT SUITABILITY FOR THE INTENDED USE.

DEP_E_PMP_00006454
NYC_00007657

ALKYD OIL TRAFFIC PAINT - MSDS
DATE OF ISSUE: 1/07

Section 1 - PRODUCT IDENTIFICATION

MANUFACTURER'S NAME: HARCO CHEMICAL COATINGS, INC.
208 DUPONT STREET
BROOKLYN, NY 11222
EMERGENCY TELEPHONE NO: 718-389-3777

HEALTH:2
FLAMMABILITY:3
INFORMATION
REACTIVITY:0

TELEPHONE NO: 718-389-3777
MANUFACTURER'S CODE: 63066000020
PRODUCT CLASS. OIL BASE TRAFFIC PAINT- YELLOW

SECTION II - HAZARDOUS INGREDIENTS

INGREDIENTS	%	AIR CONTAMINANT LEVELS
ORTHO META & PARA XYLENE	14-16%	pel/tlv 100 ppm
CAS 1330-20-7		stel 150 ppm
		twa 100 ppm

THIS MATERIAL IS SUBJECT TO REPORTING UNDER SARA TITLE III

SECTION III - PHYSICAL DATA

BOILING RANGE 281-282 F
VAPOR DENSITY (AIR=1):3.1 N/D
EVAPORATION RATE (N BUTYL ACETATE=1): 0.6
PERCENT VOLATILE 14-16%
WEIGHT PER GALLON 12.7
VOC 250 GRAMS PER LITER

SECTION IV - FIRE AND EXPLOSION HAZARD DATA

FLASH POINT 79 F
LEL: 1.0
FLAMMABILITY CLASSIFICATION: OSHA CLASS II
DOT FLAMMABLE LIQUID
EXTINGUISHING MEDIA: FOAM, CO2, DRY CHEMICAL
UNUSUAL FIRE AND EXPLOSION HAZARDS - KEEP WORK AREAS FREE OF HOT METAL SURFACES AND OTHER SOURCES OF IGNITION.
SPECIAL FIREFIGHTING PROCEDURES-- The use of self-contained breathing apparatus is recommended for fire fighting. Water may be unsuitable as an extinguishing medium, but helpful in keeping adjacent containers cool. Avoid spreading burning liquid with water for cooling purposes.

SECTION V - HEALTH HAZARD DATA

Permissible exposure level: OSHA EXPOSURE LIMIT FOR PETROLEUM DISTILATES IS CURRENTLY 500ppm
EFFECTS OF OVEREXPOSURE:
SKIN: THIS MATERIAL MAY CAUSE DEFFATING AND IRRITATION AND OF SKIN PROLONGED OR REPRATED CONTACT MAY CAUSE DERMATITIS
INHALATION EXCESSIVE EXPOSURE TO VAPORS OR SPRAY MISTS MAY

CAUSE DIZZINESS,HEADACHE,INCOORIDATION,NAUSEA, AND LOSS OF CONSCIOUSNESS. SOME REPORTS HAVE ASSOCIATED REPEATED AND PROLONGED OCCUPATIONAL OVEREXPOSURE TO SOLVENTS WITH PERMANENT BRAIN AND NERVOUS SYSTEM DAMAGE.

EYES THIS MATERIAL MAY BE AN EYE IRRITANT.

INGESTION: MAY CAUSE CENTRAL NERVOUS SYSTEM DEPRESSION,RED BLOOD CELL HEMOLYSIS,LIVER AND KIDNEY INJURY. VOMITTING AFTER SWALLOWING RESULTING IN ASPIRATION OF VOMITUS INTO LUNGS WHICH MAY RESULT IN CHEMICAL PNEUMONITIS AND PULMONARY EDEMA ASPIRATION PNEUMONITIS MAY BE EVIDENCED COUGHING, LABORED BREATHING AND CYANOSIS (BLUSISH SKIN)

PRIMARY ROUTE(S) OF ENTRY -INHALATION ,SKIN CONTACT.

EMERGENCY AND FIRST AID PROCEDURES--IF THIS PRODUCT COMES IN CONTACT WITH EYES, FLUSH WITH LARGE AMOUNTS OF WATER FOR AT LEAST 15 MINUTES AND SEEK IMMEDIATE MEDICAL ATTENTION. IN CASE OF SKIN CONTACT. WASH WITH SOAP AND LARGE QUANTITIES OF WATER AND REMOVE SATURATED CLOTHING. IF BREATHING DIFFICULTIES, DIZZINESS OF LIGHT HEADEDNESS OCCUR WHEN WORKING IN AREAS WITH HIGH VAPOR CONCENTRATION, VICTIM SHOULD BE REMOVED TO AIR THAT IS FREE FROM VAPORS. IF VICTIM-CONTINUES TO EXPERIENCE BREATHING DIFFICULTIES, OXYGEN SHOULD BE ADMINISTERED UNTIL MEDICAL ASSISTANCE CAN BE RENDERED. IF BREATHING STOPS, BEGIN ARTIFICIAL RESPIRATION AND SEEK IMMEDIATE MEDICAL ATTENTION. IF PRODUCT IS SWALLOWED, DO NOT INDUCE VOMITING. SEEK IMMEDIATE MEDICAL ADVICE AND/OR ATTENTION.

CARCINOGENICITY: THIS PRODUCT DOES NOT CONTAIN MORE THAN. 1% OF ANY SUBSTANCE THAT LISTED AS A CARCINOGEN BY OSHA

FLUSH EYES FOR 15 MINUTES AND GET MEDICAL CARE: IF INGESTED, DO NOT INDUCE VOMITINNG AND CALL A PHYSICIAN AT ONCE

SECTION VI - REACTIVITY DATA

STABILITY: STABLE

CONDITION TO AVOID- HIGH TEMPERATURES AND CONTACT WITH MINERAL ACIDS

INCOMPATABILITY - STRONG OXIDIZERS, ACID MINERALS

HAZARDOUS DECOMPOSITION PRODUCTS - THERMAL DECOMPOSITION MAY YIELD CO, CO2, HCN, NH3

HAZARDOUS POLYMERIZATION WILL NOT OCCUR

SECTION VII - SPILL OR LEAK PROCEDURES

STEPS TO BE TAKEN IN CASE MATERIAL IS RELEASED OR SPILLED - FLUSH WITH WATER INTO RETAINING AREA OR CONTAINERS AVOID EXPOSURE TO SPARKS, FIRE OR HOT METAL SURFACES.

WASTE DISPOSAL METHOD - DISPOSE OF IN ACCORDANCE WITH LOCAL, STATE AND FEDERAL REGULATIONS.

SECTION VIII - SPECIAL PROTECTION INFORMATION

RESPIRATORY PROTECTION A CANISTER TYPE RESPIRATOR MUST BE WORN

VENTILATION - LOCAL EXHAUSE-PREFERRED: MECHANICAL EXHAUSE ACCEPTABLE

PROTECTIVE GLOVES - RUBBER OR NEOPRENE
EYE PROTECTION - FACE SHIELD OR SAFETY GOGGLES
OTHER PROTECTIVE EQUIPMENT - EYE BATH AND SAFETY SHOWER

SECTION IX - SPECIAL PRECAUTIONS

PRECAUTIONS TO BE TAKEN IN HANDLING AND STORING - AVOID PROLONGED OR REPEATED CONTACT WITH SKIN, EYES AND CLOTHING. KEEP FROM FREEZING.
OTHER PRECAUTIONS - FOR INDUSTRIAL USE ONLY
PRECAUTIONS TO BE TAKEN IN HANDLING AND STORING:
Avoid prolonged or repeated inhalation of heated vapors or spray mists. Keep away from heat or open flame.
Avoid prolonged or repeated skin contact.
OTHER PRECAUTIONS:
None known.

SECTION X - SUPPLEMENTAL INFORMATION

SARA STATUS: REPORTABLE UNDER SARA TITLE III FOR VMP
This material does not contain any substance which is subject to the reporting requirements of 40 CFR 372.
This material has been categorized as having the following hazard(s) as defined by SARA Title iii regulations (40 CFR 370):
acute, chronic, fire.
DOT PROPER SHIPPING NAME: FLAMMABLE LIQUID
UN NUMBER: 1307

FACTS Faxed FAST! SM

OSHA-Required Health And Safety Information!

This Material Safety Data Sheet (MSDS) was requested moments ago from Hercules Automated Fax Information System. Please forward it immediately to the person in charge of MSDS's, or retain it at the machine until claimed.

Section 1

MATERIAL SAFETY DATA SHEET # 12

Pro Dope®

HERCULES® MATERIAL SAFETY INFORMATION SERVICE

Date Prepared: 9/14/1989 **Last Reviewed:** 1/22/2007

Meets OSHA 29 CFR 1910.1200

Hercules Chemical Company Inc.
111 South Street
Passaic NJ 07055
Phone (800) 221-9330
Fax (800) 333-3456

Section 2 - Hazardous Ingredients/Identity Information

Hazardous Components (Specific Chemical Identity; Common Name(s), CAS Numbers)	OSHA PEL	ACGIH TLV	Other Limits	Upper Bound Limit if SARA Reportable
This product is not classified as hazardous in accordance with OSHA 1910.1200				

HMIS Hazard Rating: Health: 0 Flammability:0 Reactivity: 0 Personal Protection: A

Section 3 - Physical/Chemical Characteristics

Boiling Point (°F):	Specific Gravity (H2O = 1):	Vapor Density (Air = 1):	Vapor Pressure (mm Hg):
N/A	1.61	N/A	N/A

Melting Point (° F)	Evaporation Rate: (Butyl Acetate = 1)	Solubility in Water:
N/A	N/A	Insoluble

Appearance And Color: Gray Paste **Odor:** None

Section 4 - Fire And Explosion Hazard Data

Flash Point:	Flammable Limits:	LEL:	UEL:
N/A	N/A		

Extinguishing Media: Dry chemical, foam, carbon dioxide

Special Firefighting Procedures:
Use water to cool fire-exposed containers. If a leak or spill has not ignited, use water spray to disperse the vapors to provide protection for personnel

Unusual Fire And Explosion Hazards:
None

Continued on Next Page

Section 5 - Reactivity Data

Stability: Stable **Conditions To Avoid:** Direct contact with open flame

Incompatability (Materials To Avoid): None known

Hazardous Decomposition: CO2 and CO may form on burning

Hazardous Polymerization: Will not occur

Section 6 - Health Hazard Data

Routes of Entry: **Inhalation** N/A **Skin** YES/Primary **Ingestion** YES/Secondary

Health Hazards:

None

Carcinogenicity: **NTP** NO **IARC** NO **OSHA Regulated** NO

Signs And Symptoms of Exposure:

None. Could be mildly irritating to certain persons on prolonged contact.

Medical Conditions Generally Aggravated By Exposure:

None known

Emergency And First Aid Procedures:

SKIN: Wash with soap & water. EYES: As with most foreign materials should eye contact occur, flush eyes with plenty of water and get medical attention if irritation occurs. INGESTION: Do not induce vomiting, get medical attention.

Continued on Next Page

Section 7 - Precautions For Safe Handling And Use:

Steps To Be Taken In Case Material Is Released Or Spilled:

Use absorbent material and sweep up.

Waste Disposal Method:

Non-Hazardous landfill

Precautions To Be Taken In Handling And Storing:

None

Other Precautions:

Keep away from direct contact with open flame or sparks.

Section 8 - Control Measures:

Respiratory Protection:

N/A

Ventilation: **Local Exhaust** Normal ventilation
Mechanical N/A
Special N/A
Other: N/A

Gloves: Rubber gloves

Eye Protection: Safety glasses with side shield

Other Protective Clothing: None required

Work/Hygienic Practices Wash up after handling the material.

HERCULES® MATERIAL SAFETY INFORMATION SERVICE

FACTS faxed FAST!

For Hercules Material Safety Data Sheets by fax anytime, day or night, just call 1-800-942-INFO (1-800-942-4636) from any Touch-Tone phone. Have your fax number ready. Checking the product label for the correct MSDS # will save time.

Material Safety Data Sheet

1. Chemical Product and Company Identification

Product name	AUTRAN® DEXRON® -III/MERCON® ATF
MSDS#	0000001334
Historic MSDS#:	0212213 (BP)
Product Use	Automatic transmission fluid
Supplier	BP Lubricants North America 9300 Pulaski Highway Baltimore, Maryland 21220-2495
EMERGENCY HEALTH INFORMATION:	1 (800) 447-8735
EMERGENCY SPILL INFORMATION:	1 (800) 424-9300 CHEMTREC (USA)
OTHER PRODUCT INFORMATION	1 (866) 4 BP - MSDS (866-427-6737 Toll Free - North America) email: bpcares@bp.com

2. Composition / information on ingredients

Ingredient Name	CAS #	% by Weight	Exposure Limits
DISTILLATES (PETROLEUM), SOLVENT-DEWAXED HEAVY PARAFFINIC	64742-65-0	70-85	**ACGIH (United States).** TWA: 5 mg/m^3 8 hour(s). Form: OIL MIST, MINERAL STEL: 10 mg/m^3 15 minute(s). Form: OIL MIST, MINERAL **OSHA (United States).** PEL: 5 mg/m^3 8 hour(s). Form: OIL MIST, MINERAL
Automatic transmission fluid	proprietary	10-25	None assigned.

3. Hazards identification

Physical state Oily liquid.

Color Red.

Emergency Overview

This product has been evaluated and does not require any hazard warning on the label under established regulatory criteria.

Prolonged or repeated contact can defat the skin and lead to irritation and/or dermatitis.

Routes of Entry Skin contact. Eye contact. Inhalation. Ingestion.

POTENTIAL HEALTH EFFECTS

Eyes No significant health hazards identified.

Skin Prolonged or repeated contact can defat the skin and lead to irritation and/or dermatitis.

Inhalation Mist: May cause respiratory tract irritation.

Ingestion Causes gastrointestinal irritation and diarrhea.

Medical Conditions Aggravated by Overexposure: None identified.

See Toxicological Information (section 11)

4. First-aid measures

Eye Contact	In case of contact, immediately flush eyes with plenty of water for at least 15 minutes. Get medical attention if irritation occurs.
Skin Contact	Immediately wash exposed skin with soap and water. Remove contaminated clothing and shoes. Wash clothing before reuse. Thoroughly clean shoes before reuse. Get medical attention if irritation develops.
Inhalation	If inhaled, remove to fresh air. Get medical attention if symptoms appear.
Ingestion	Do NOT induce vomiting unless directed to do so by medical personnel. Never give anything by mouth to an unconscious person. If large quantities of this material are swallowed, call a physician immediately.

5. Fire-fighting measures

Flammability of the Product	May be combustible at high temperature.
Flash point	185°C (OPEN CUP) Cleveland.
Products of Combustion	carbon oxides (CO, CO2).
Unusual fire/explosion hazards	Not available. This material is not explosive as defined by established regulatory criteria.
Fire Fighting Media and Instructions	SMALL FIRE: Use DRY chemical powder. LARGE FIRE: Use water spray, fog or foam. Do not use water jet.
Protective Clothing (Fire)	Firefighters should wear full bunker gear, including a positive pressure self-contained breathing apparatus.

6. Accidental release measures

Personal Precautions	Immediately contact emergency personnel. Keep unnecessary personnel away. Use suitable protective equipment (Section 8). Follow all fire fighting procedures (Section 5).
Environmental Precautions and Clean-up Methods	If emergency personnel are unavailable, contain spilled material. For small spills add absorbent (soil may be used in the absence of other suitable materials) scoop up material and place in a sealed, liquid-proof container for disposal. For large spills dike spilled material or otherwise contain material to ensure runoff does not reach a waterway. Place spilled material in an appropriate container for disposal. Minimize contact of spilled material with soils to prevent runoff to surface waterways. See Section 13 for Waste Disposal Information.
Personal Protection in Case of a Large Spill	Splash goggles. Full suit. Boots. Gloves. Suggested protective clothing might not be sufficient; consult a specialist BEFORE handling this product.

7. Handling and storage

Handling	Avoid breathing vapors or spray mists. Do not ingest. Wash thoroughly after handling. Avoid prolonged or repeated contact with skin.
Storage	Keep container tightly closed. Keep container in a cool, well-ventilated area.

8. Exposure controls/personal protection

Occupational Exposure Limits

DISTILLATES (PETROLEUM), SOLVENT-DEWAXED HEAVY PARAFFINIC	**ACGIH (United States).** TWA: 5 mg/m^3 Form: OIL MIST, MINERAL STEL: 10 mg/m^3 Form: OIL MIST, MINERAL **OSHA (United States).** PEL: 5 mg/m^3 Period: 8 hour(s). Form: OIL MIST, MINERAL
Automatic transmission fluid	None assigned.

Control Measures	Provide exhaust ventilation or other engineering controls to keep the airborne concentrations of vapors below their respective occupational exposure limits. Ensure that eyewash stations and safety showers are proximal to the work-station location.
Hygiene measures	Wash hands after handling compounds and before eating, smoking, using lavatory, and at the end of day.
Personal Protection	
Eyes	Safety glasses with side shields.
Skin and Body	Avoid prolonged or repeated contact with skin. Wear protective clothing if prolonged or repeated contact is likely.

Respiratory	None required; however, use of adequate ventilation is good industrial practice. If ventilation is inadequate, use a NIOSH certified respirator with an organic vapor cartridge and P95 particulate filter.
Hands	Wear protective gloves if prolonged or repeated contact is likely.

Consult local authorities for acceptable exposure limits.

9. Physical and chemical properties

Physical state	Oily liquid.
Color	Red.
Pour Point	-40 °C
Specific Gravity	0.875
Density	0.875 g/cm^3 at 15.6 °C
Vapor Density (Air = 1)	>1
Evaporation Rate	<1 compared to Butyl acetate.
Solubility	Insoluble in cold water.
Viscosity	kinematic at 40°C: 37.4 cSt kinematic: 7.9 cSt at 100°C
Viscosity Index	190

10. Stability and reactivity

Stability and Reactivity	The product is stable.
Conditions to avoid	Keep away from heat, sparks and flame. Keep away from sources of ignition.
Incompatibility with Various Substances	Strong oxidizing materials, strong acids, strong alkalis.
Hazardous Decomposition Products	Products of Combustion: carbon oxides (CO, CO2).
Hazardous Polymerization	Will not occur.

11. Toxicological information

Acute toxicity

Toxicity testing not conducted.

Unlikely to cause more than transient stinging or redness if accidental eye contact occurs.

Unlikely to cause harm to the skin on brief or occasional contact but prolonged or repeated exposure may lead to dermatitis.

At normal ambient temperatures this product will be unlikely to present an inhalation hazard because of its low volatility. May be harmful by inhalation if exposure to vapor, mists or fumes resulting from thermal decomposition products occurs.

Unlikely to cause harm if accidentally swallowed in small doses, though larger quantities may cause nausea and diarrhea.

Chronic toxicity

Carcinogenic Effects No component of this product at levels greater than 0.1% is identified as a carcinogen by ACGIH or the International Agency for Research on Cancer (IARC). No component of this product present at levels greater than 0.1% is identified as a carcinogen by the U.S. National Toxicology Program (NTP) or the U.S. Occupational Safety and Health Act (OSHA).

Mutagenic Effects No component of this product at levels greater than 0.1% is classified by established regulatory criteria as a mutagen.

Reproductive Effects No component of this product at levels greater than 0.1% is classified by established regulatory criteria as a reproductive toxin.

Teratogenic effects No component of this product at levels greater than 0.1% is classified by established regulatory criteria as teratogenic or embryotoxic.

Other chronic toxicity data

Other information No significant health hazards identified.

12. Ecological information

Ecotoxicity Ecological testing has not been conducted on this product by BP.

Other Ecological Information Spills may form a film on water surfaces causing physical damage to organisms. Oxygen transfer could also be impaired.

13. Disposal considerations

Waste Information Waste must be disposed of in accordance with federal, state and local environmental control regulations.

Consult your local or regional authorities.

14. Transport information

Not classified as hazardous for transport (DOT, TDG, UN , IMO, IATA/ICAO).

15. Regulatory information

U.S. Federal Regulations US INVENTORY (TSCA): In compliance.

SARA Title III Section 302 Extremely Hazardous Substances (40 CFR Part 355): This product is not regulated under Section 302 of SARA and 40 CFR Part 355.

SARA Title III Sections 311/312 Hazardous Categorization (40 CFR Part 370): Defined as non-hazardous by OSHA under 29 CFR 1910.1200(d).

SARA 313 toxic chemical notification and release reporting: No products were found.

CERCLA Sections 102a/103 Hazardous Substances (40 CFR Part 302.4): This material is not regulated under CERCLA Sections 103 and 107.

State Regulations No products were found.

California prop. 65: No products were found.

Inventories AUSTRALIAN INVENTORY (AICS): In compliance.

CANADA INVENTORY (DSL): In compliance.

CHINA INVENTORY (IECS): Not determined.

EC INVENTORY (EINECS): In compliance.

JAPAN INVENTORY (ENCS): Not determined.

KOREA INVENTORY (ECL): Not determined.

PHILIPPINE INVENTORY (PICCS): Not determined.

16. Other information

Label Requirements

This product has been evaluated and does not require any hazard warning on the label under established regulatory criteria.

Hazardous Material Information System (U.S.A.)

Health	1
Fire Hazard	1
Physical Hazard	0
Personal Protection	Z

National Fire Protection Association (U.S.A.)

HISTORY

Date of issue 01/28/2003.

Date of Previous Issue No Previous Validation.

Prepared by Product Stewardship

Notice to Reader

NOTICE : This Material Safety Data Sheet is based upon data considered to be accurate at the time of its preparation. Despite our efforts, it may not be up to date or applicable to the circumstances of any particular case. We are not responsible for any damage or injury resulting from abnormal use, from any failure to follow appropriate practices or from hazards inherent in the nature of the product.

MATERIAL SAFETY DATA SHEET

This MSDS complies with OSHA'S Hazard Communication Standard 29 CFR 1910, 1200 and OSHA Form 174

IDENTITY AND MANUFACTURER'S INFORMATION

NFPA Rating: Health-1; Flammability1-; Reactivity-0; Special -	**HMIS Rating:** Health-1; Flammability-1; Reactivity-0; Personal Protection-B
Manufactured For: **TIFCO INDUSTRIES** Address: 21400 HWY 290 WEST Address: CYPRESS, TX 77429	**DOT Hazard Classification:** NON-REGULATED **Product Name: METAL-SHEEN** **Product Number: 9654 9655 9957**
Phone: 281-571-6000	**MSDS Number:** B00138 Revision - 2
EMERGENCY RESPONSE NUMBER: CHEM-TEL **1(800)255-3024** NOTICE: JUDGMENT BASED ON INDIRECT TEST DATA	Date Prepared: 07/19/03 Prepared By: DLP/IB

SECTION 1 - MATERIAL IDENTIFICATION AND INFORMATION

COMPONENTS-CHEMICAL NAMES AND COMMON NAMES (Hazardous components 1% or greater; Carcinogen0.1% or greater)	CAS Number	SARA III LIST	OSHA PEL (ppm)	ACGIH TLV (ppm)	Carcinogen Ref. Source**
ALIPHATIC HYDROCARBON	64742-47-8	No	NE*	NE	d
CALCINED KAOLIN CLAY	66402-68-4	No	10mg/m3 (dust)	10mg/m3 (dust)	d
ALUMINUM OXIDE	1344-28-1	No	10mg/m3 (dust)	10mg/m3 (dust)	d
*Manufacturer recommends 150 ppm TWA.					

SECTION 2- PHYSICAL/CHEMICAL CHARACTERISTICS

Boiling Point: approximately 212ºF	**Specific Gravity** (H2O=1): 1.13
Vapor Pressure: PSIG @ 70ºF (Aerosols): N/A	**Vapor Pressure** (Non-Aerosols)(mm Hg and Temperature): <17mmHg @ 20C
Vapor Density (Air - 1): N/D	**Evaporation Rate** (water = 1): <1
Solubility in Water: Emulsion disperses	**Water Reactive**: No

Appearance and Odor: Milky white liquid with a mild odor.

SECTION 3 - FIRE AND EXPLOSION HAZARD DATA

FLAMMABILITY as per USA FLAME PROJECTION TEST (aerosols) N/A	Auto Ignition Temperature N/D	Flammability Limits in Air by % in Volume: % LEL: N/D % UEL: N/D

FLASHPOINT AND METHOD USED (non-aerosols): greater than 200ºF (TCC) **SPECIAL FIRE FIGHTING PROCEDURES:** None required.	**EXTINGUISHER MEDIA:** Non-combustible. Water spray or fog. foam, dry chemical or CO2. Do not use direct water stream. Use media compatible with surrounding fire.

Unusual Fire & Explosion Hazards: None known.

SECTION 4 - REACTIVITY HAZARD DATA

STABILITY [X] STABLE [ ] UNSTABLE	**HAZARDOUS POLYMERIZATION** [ ] WILL [X] WILL NOT OCCUR
Incompatibility (Mat. To avoid): Strong acids, strong oxidizers.	**Conditions to Avoid:** Extreme heat.

Hazardous Decomposition Products: Dried residue can burn & decompose, liberating oxides of carbon, nitrogen, aluminum, silica & unidentified organic compounds. Dried residue exposes potential respirable dust (Total dist: OSHA PEL 10mg/m3; ACGIH TLV 10mg/m3).

SECTION 5 - HEALTH HAZARD DATA

PRIMARY ROUTES OF ENTRY: [ ] INHALATION [ ] INGESTION [X] SKIN ABSORPTION [X] EYE [ ] NOT HAZARDOUS

ACUTE EFFECTS: None Known

Inhalation: Not applicable.

Eye Contact: Eye irritant. Kaolin could cause slight abrasive irritation if allowed to remain.	**Skin Contact:** Prolonged or repeated contact may cause irritation.

Ingestion: May cause nausea, vomiting and diarrhea.

CHRONIC EFFECTS: None known.

Medical Conditions Generally Aggravated by Exposure: Pre-existing dermatitis.

EMERGENCY FIRST AID PROCEDURES

Eye Contact: Flush with water for 15 minutes. Seek medical attention if irritation persists.

Skin Contact: Wash with soap and water. If irritation persists, get medical attention.

Inhalation: Remove to fresh air. Provide oxygen if breathing is difficult. Get medical attention if symptoms develop.

Ingestion: DO NOT INDUCE VOMITING. Drink 3 to 4 glasses of water. Get immediate medical attention.

SECTION 6 - CONTROL AND PROTECTIVE MEASURES

Respiratory Protection (specify type): As required to prevent overexposure. Use respirator approved by NIOSH for organic mists.

Protective Gloves: Rubber, nitrile, PVC, neoprene.	**Eye Protection:** Safety glasses. Chemical goggles if desired.

Ventilation Requirements: Normal room ventilation is generally adequate.

Other Protective Clothing & Equipment: Eyewash station suggested.

Hygienic Work Practices: Do not eat, drink or smoke in work area. Wash hands before eating or using restroom facilities.

SECTION 7 - PRECAUTIONS FOR SAFE HANDLING AND USE

Steps To Be Taken If Material Is Spilled Or Released: Soak up in inert absorbent material & place in properly labeled non-leaking containers.

Waste Disposal Methods: Dispose of in accordance with all local, state and federal regulations.

Precautions To Be Taken In handling & Storage: Store in original shipping containers. Keep closed when not in use. Protect from extreme temperatures. Do not allow product to freeze.

Other Precautions &/or Special Hazards: KEEP OUT OF REACH OF CHILDREN. Read and follow label directions.

We believe the statements, technical information and recommendations contained herein are reliable, but they are given without warranty or guarantee of any kind.

** Chemical Listed as Carcinogen or Potential Carcinogen. [a] NTP [b] IARC Monograph [c] OSHA [d] Not Listed [e] Animal Data Only

MATERIAL SAFETY DATA SHEET

SECTION ONE - GENERAL INFORMATION Date: 9/27/2006

PRIMARY TRADE NAME:

GREEN LOGIC DEGREASER

GENERIC DESCRIPTION:

Specialized Cleaner/Degreaser

MANUFACTURER'S NAME AND ADDRESS:

CORE PRODUCTS CO., INC.
401 INDUSTRIAL DR.
CANTON, TX 75103
www.coreproductsco.com

EMERGENCY TELEPHONE NUMBER: **Chemtrec 1-800-424-9300**

TELEPHONE NUMBER FOR INFORMATION: **1-800-825-2673**

SECTION TWO - HAZARDOUS INGREDIENTS/HEALTH HAZARD DATA

This product has not been tested as a whole for health effects on animals or humans. Mixture HAS been tested as a whole for combustibility and is COMBUSTIBLE according to the definition in 29 CFR 1910.1200.

CHEMICAL DESCRIPTION	CAS#	OSHA/PEL	ACGIH/TLV
Proprietary Surfactant Blend	Not Established	ND	ND

Health: 1 , Fire: 0 , Reactivity: 0 , Special: None

The remaining ingredients are not hazardous under the OSHA Hazard Communication Standard (29 CFR 1910.1200).

SECTION THREE - PHYSICAL DATA

BOLING POINT	>212°F (100°C)	pH	7.5
VAPOR PRESSURE (mm Hg.)	Not Determined	SPECIFIC GRAVITY (H_2O = 1)	1.02
VAPOR DENSITY (AIR = 1)	Not Determined	EVAPORATION RATE (Butyl Acetate = 1)	> 1
SOLUBILITY IN WATER	100%	MELTING POINT	Not Determined
MOISTURE	79%	V.O.C.	0.4%
APPEARANCE	Clear Yellowish	ODOR	Light

SECTION FOUR - FIRE & EXPLOSION HAZARD DATA

FLASH POINT (METHOD): Not Flammable AUTOIGNITION TEMPERATURE: ND LEL: ND UEL: ND

EXTINGUISHING MEDIA:
Use normal firefighting procedures, water spray, dry chemical, carbon dioxide, or chemical foam.

SPECIAL FIRE FIGHTING PROCEDURES:
As in any fire involving chemicals, wear a self-contained breathing apparatus in pressure-demand, MSHA/NIOSH (approved or equivalent), and full protective gear.

UNUSUAL FIRE AND EXPLOSION HAZARDS:
When exposed to fire conditions carbon dioxide and carbon monoxide may form when heated to decomposition.

SECTION FIVE - HEALTH HAZARD DATA

CARCINOGENICITY:
NTP: No IARC: No OSHA: No

PRIMARY ROUTE OF ENTRY: Eyes, Skin, Inhalation and Ingestion

SYMPTOMS OF HEAVY ACUTE AND/OR PROLONGED EXPOSURE:
Product contact with eyes can cause irritation of the eyes. Prolonged or repeated product contact with skin may cause irritation. Chronic inhalation of product may cause irritation to the throat and mucus membranes. Product can be harmful if swallowed.

MEDICAL CONDITIONS AGGRAVATED BY EXPOSURE: Respiratory disorders and skin dermatitis.

EMERGENCY FIRST AID:
EYES: Flush with plenty of water while lifting eyelids for 15 minutes. If irritation persists, call a physician.
SKIN: Wash with water for 15 minutes. If irritation occurs, seek medical attention.
INGESTION: Do not induce vomiting; Drink one to two full glasses of water to dilute and get immediate medical attention.
INHALATION: Remove to fresh air, if problem breathing, and seek medical attention.

SECTION SIX - REACTIVITY DATA

STABILITY: Stable. CONDITIONS TO AVOID: None

INCOMPATIBLE MATERIALS TO AVOID: Strong oxidizers. (Bleach or acids)

HAZARDOUS POLYMERIZATION: Will not occur. CONDITIONS TO AVOID: None

HAZARDOUS DECOMPOSITION: When heated to decomposition can produce fumes of carbon monoxide, carbon dioxide and nitrogen oxides

SECTION SEVEN - ENVIRONMENTAL PROTECTION PROCEDURES

SPILL RESPONSE: Recover usable material by convenient method; residual may be removed by wipe or wet mop

WASTE DISPOSAL METHOD: Dispose of in accordance with all applicable local, state, and federal laws.

SECTION EIGHT - SPECIAL PROTECTION INFORMATION

EYE PROTECTION: Safety Glasses or Goggles.
SKIN PROTECTION: Rubber Gloves

RESPIRATORY PROTECTION: No special precautions required under normal use.
Use NOSIA approved respiratory protection during large-scale spray applications where spray mist levels are high.

VENTILATION RECOMMENDATION: No special ventilation is required during normal use. Large-scale uses indoors should provide an increased rate of air exchange.

OTHER PROTECTION: Long pants and sleeves.

SECTION NINE - SPECIAL PRECAUTIONS

HANDLING AND STORAGE: Store in cool dry area. KEEP OUT OF REACH OF CHILDREN

OTHER PRECAUTION: None.

SECTION TEN - TRANSPORTATION INFORMATION:

Exceptions found in 49 CFR 173 may be applied to actual shipments; below is for reference purposes only:

DOT SHIPPING NAME: Compound Cleaning Liquid, Non-Hazardous
DOT HAZARD CLASS: N/A

UN/NA IDENTIFICATION NUMBER:
DOT LABEL: N/A

Answer to frequently asked question: Flammable liquids with flash points over 100 F may be reclassified "combustible" for domestic transportation by land (air/water only if no land/water route available) and consequently not regulated in non-bulk containers see 49 CFR 173.150 et. seq.

ENVIRONMENTAL NOTES:
DISCLAIMER OF LIABILITY

The manufacturer and seller warrants that the product conforms to its standard specifications when used according to directions. As the conditions or methods of use are beyond our control, we do not assume any responsibility and expressly disclaim any liability for use of this product. Information contained hereinafter is believed to be true and accurate but all statements or suggestions are made without any warranty, expressed or implied, regarding accuracy of the information, the hazards connected with the use of the material and the results to be obtained from the use thereof.

Footnotes:
NA-Not applicable NE-data not established CS-Cancer Suspect Agent OX-Oxidizer ND-No data Cor-Corresive
CALC-Calculated EST-Estimated STEL-Short Time Exposure Limit TLV-Threshold limit Value PEL-Permissible Exposure Limit TWA-Time Weighted Average, 8 hours HMIS, PPI-Hazardous Material Identification System, Personal Protection Index

MATERIAL SAFETY DATA SHEET

RED LION RESEARCH™
CHROMATE INDUSTRIAL CORPORATION®
100 DaVinci Drive, Bohemia, New York 11716 • 888-567-2206 • www.chromate.com

FOR CHEMICAL EMERGENCY
Call Chemtrec day/night:
1-800-424-9300

1. CHEMICAL PRODUCT AND COMPANY IDENTIFICATION

PRODUCT NAME: Diesel Fuel Additive
RED LION PART NUMBER: 74245 - 74249 and 74604
PRODUCT TYPE: Emulsifier
CHEMICAL FAMILY: Hydrocarbon Blend

DATE PREPARED: 9/1/96

CHROMATE INDUSTRIAL CORPORATION
100 DaVinci Drive, Bohemia, NY 11716 • (516) 567-2200

2. COMPOSITION / INFORMATION ON INGREDIENTS

CHEMICAL NAME	% BY WEIGHT	ACGIH TLV	CAS #
Mineral Spirits	to 95	100ppm	8052-41-3
2-Butoxy Ethanol*	to 8	25ppm TWA	111-76-2
Surfactant Blend	to 4	N/D	Mixture

* An asterisk (*) indicates the toxic chemicals subject to the reporting requirements of Section 313 of the Emergency Planning and Community Right-to-Know Act of 1986 and 40 CFR 372.

3. HAZARDS IDENTIFICATION

PRIMARY ROUTES OF ENTRY: Inhalation, Ingestion, Skin, Eyes
EFFECTS OF OVEREXPOSURE:
INHALATION: May cause severe irritation to upper tract.
INGESTION: May cause severe irritation of mucous membranes.
SKIN CONTACT: May cause severe irritation.
EYE CONTACT: May cause severe irritation.
MEDICAL CONDITIONS AGGRAVATED BY EXPOSURE:
Person with present skin disorder may be more susceptible to irritation.

HAZARD RATINGS

NFR:

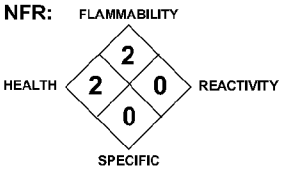

HMIS:

4. FIRST AID MEASURES

EMERGENCY FIRST AID PROCEDURES:
INHALATION: Remove to fresh air.
INGESTION: DO NOT INDUCE VOMITING. Drink plenty of water. If unconscious or in convulsion, take to a hospital or physician.
SKIN CONTACT: Wash off with soap and water.
EYE CONTACT: Flush with running water for 15 minutes.

5. FIRE FIGHTING MEASURES

FLASH POINT (METHOD USE): 105°F **FLAMMABLE LIMITS:** Combustible **LEL** N/D **UEL** N/D
EXTINGUISHING MEDIA: Foam, Dry Chemical, CO_2
FIRE FIGHTING PROCEDURES: Floor may be slippery
UNUSUAL AND EXPLOSION HAZARDS: Closed drums may explode

6. ACCIDENTIAL RELEASE MEASURES

SPILLS OR LEAKS: Dike & contain spill, absorb the liquid.

7. HANDLING AND STORAGE

SPECIAL PRECAUTIONS: KEEP OUT OF REACH OF CHILDREN. For institutional and industrial use only. For use by trained personnel only. Store and keep in closed container, in a cool place. Avoid freezing. Use only in well ventilated area.

8. EXPOSURE CONTROLS / PERSONAL PROTECTION

RESPIRATORY: No special requirements.
SKIN PROTECTION: Chemical resistant gloves.
EYE PROTECTION: Goggles or face shield.
EXPOSURE GUIDELINES: Provide general and/or local exhaust ventilation to control airborne levels below the exposure guidelines. Good general ventilation should be sufficient for most condition.
ENGINEERING CONTROLS: No data available.

N/D — NOT DETERMINED N/A — NOT APPLICABLE N/R — NOT REGULATED

9. PHYSICAL AND CHEMICAL PROPERTIES

BOILING POINT: 315°F
VAPOR PRESSURE (mm Hg): 2mmHg
VAPOR DENSITY (AIR = 1): 4.9
SOLUBILITY IN WATER: Insoluble
PERCENT VOLATILE BY VOLUME: 94-96
APPEARANCE AND ODOR: Clear Liquid, Chemical Odor
SPECIFIC GRAVITY (H_2O = 1): 0.85
MELTING POINT: N/A
pH: 6-7
EVAPORATION RATE (BUTYL ACETATE = 1): 0.12
FORM: Liquid **VOLATILE COMPONENTS:** N/D

10. STABILITY AND REACTIVITY

STABILITY: Stable
HAZARDOUS POLYMERIZATION: Will not occur
INCOMPATIBILITY (MATERIALS TO AVOID): Strong oxidizing agents
HAZARDOUS DECOMPOSITION OR BYPRODUCTS: Normal products of combustion

11. TOXICOLOGICAL INFORMATION

EYE: No data available.
SKIN: No data available.
INGESTION: No data available.
INHALATION: No data available.
SUBCHRONIC: No data available.
CHRONIC CARCINOGENICITY:
CARCINOGENICITY: NTP: Not Listed **IARC MONOGRAPH:** Not Listed **OSHA REGULATED:** Not Regulated
TERATOLOGY: No data available.
REPRODUCTION: No data available.
MUTAGENICITY: No data available.

12. ECOLOGICAL INFORMATION

ECOTOXICOLOGICAL INFORMATION: No data available.
CHEMICAL FATE INFORMATION: No data available.

13. DISPOSAL CONSIDERATIONS

RCRA HAZARD CLASS: No data available.
WASTE DISPOSAL METHOD: Scoop or shovel solid material into a suitable container for recovery or disposal. Area may become slippery. Flush cleaned area with water. Dispose according to local, state and federal requirements.

14. TRANSPORT INFORMATION

TRANSPORTATION REQUIREMENTS (49CFR172-101)
D.O.T. CLASSIFICATION: Combustible Liquid
D.O.T. SHIPPING NAME: Compound, Cleaning Liquid (contains Petroleum Naptha) 3, UN 2319, PGIII

15. REGULATORY INFORMATION

EXPOSURE LIMITS: No data available.

16. OTHER INFORMATION

The information contained herein is based on data considered accurate. However, no warranty is expressed or implied regarding the accuracy of these data or the results to be obtained from the use thereof. Vendor assumes no responsibility for injury to vendee or third persons proximately caused by the material if reasonable safety procedures are not adhered to as stipulated in this MSDS. Additionally, vendor assumes no responsibility for injury to vendee or third persons proximately caused by abnormal use of the material even if reasonable safety procedures are followed. Furthermore, vendee assumes the risk in his use of the material.

MSDS STATUS: Revised 9/1/96

N/D — NOT DETERMINED N/A — NOT APPLICABLE N/R — NOT REGULATED

Conforms to 29 CFR 1910.1200, OSHA
ANSI Z129.1 - 1988 American National Standard for Hazardous Industrial Chemicals

03082010_Gowanus_DEP_Prod

00

— Section 1 —
Product Identification

Material Safety Data Sheet

The Sherwin-Williams Company
Krylon Products Group
101 Prospect Avenue N.W.
Cleveland, OH 44115

Emergency telephone numbers (216) 566-2917 United States

Information telephone number (800) 251-2486
July 3, 2000

©2000, The Sherwin-Williams Co.

Quik-Mark® Inverted Marking Paints- 5

QUIK-MARK5/KRI

						A. P. W. A. - Solvent Base						
— Section 2 — CAS No.	Hazardous Ingredients (percent by weight)	ACGIH TLV <STEL>	OSHA PEL <STEL>	Units	Vapor Pressure (mm Hg)	S03611 Red	S03621 Blue	S03631 Green	S03731 Bright Orange	S03821 Hi-Visibility Yellow	S03823 Safety Yellow	S03900 Utility White
74-98-6	Propane	2500	1000	PPM	760.0	13	13	13	13	13	13	14
106-97-8	Butane	800	800	PPM	760.0	12	12	12	12	12	12	13
64742-89-8	V. M. & P. Naphtha.	300 <400>	300	PPM	12.0	7	7	7	7	13	6	7
108-88-3 §	Toluene.	50	100 <150>	PPM (Skin)	22.0	10	11	11			12	10
100-41-4 §	Ethylbenzene	100 <125>	100 <125>	PPM	7.1				2	2		
1330-20-7 §	Xylene.	100 <150>	100 <150>	PPM	5.9				9	14	3	
67-64-1	Acetone.	500 <750>	1000	PPM	180.0	20	21	20	21	15	20	19
108-21-4	Isopropyl Acetate.	250 <310>	250 <310>	PPM	47.5						3	
136-52-7	Cobalt 2-Ethylhexanoate.	Not Established				0.3						
14807-96-6	Talc	2	2	Mg/M3	as Resp. Dust					5	11	
471-34-1	Calcium Carbonate.	10	15[5]	Mg/M3 [Resp.	as Dust Fraction]	25	25	25	25	6	11	22
13463-67-7	Titanium Dioxide.	10	10[5]	Mg/M3 [Resp.	as Dust Fraction]		2	2			2	6
§	Cobalt Compound [%Co]					0.3 [0.05]						
	Weight per Gallon (lbs.)					7.34	7.27	7.39	7.31	6.87	7.24	7.29
	VOC Less Federally Exempt Solvents (percent by weight)					43.8	42.8	43.1	43.0	53.7	49.3	44.0
	Flash Point (°F)					< 0	< 0	< 0	< 0	< 0	< 0	< 0
	HMIS (NFPA) Rating (health - flammability - reactivity)					2* - 4 - 0	2 - 4 - 0	2 - 4 - 0	2 - 4 - 0	2 - 4 - 0	2 - 4 - 0	2 - 4 - 0

PERCENT BY WEIGHT

§ Ingredient subject to the reporting requirements of the Superfund Amendments and Reauthorization Act (SARA) Section 313, 40 CFR 372.65 C

→→→ MSDS Text Page Follows →→→

DEP_E_PMP_00006471
NYC_00007674

Section 3 — Physical Data

PRODUCT WEIGHT	See TABLE	*EVAPORATION RATE*	Faster than Ether
SPECIFIC GRAVITY	0.81-0.91	*VAPOR DENSITY*	Heavier than Air
BOILING RANGE	<0 - 395 °F	*MELTING POINT*	N.A.
VOLATILE VOLUME	79-91 %	*SOLUBILITY IN WATER*	N.A.

Section 4 — Fire And Explosion Hazard Data

FLASH POINT
See TABLE LEL 0.9 UEL 12.8
EXTINGUISHING MEDIA
Carbon Dioxide, Dry Chemical, Foam
UNUSUAL FIRE AND EXPLOSION HAZARDS
Isolate from heat, electrical equipment, sparks, and open flame. Closed containers may explode when exposed to extreme heat. Application to hot surfaces requires special precautions. During emergency conditions overexposure to decomposition products may cause a health hazard. Symptoms may not be immediately apparent. Obtain medical attention.
SPECIAL FIRE FIGHTING PROCEDURES
Full protective equipment including self-contained breathing apparatus should be used. Water spray may be ineffective. If water is used, fog nozzles are preferable. Water may be used to cool closed containers to prevent pressure build-up and possible autoignition or explosion when exposed to extreme heat.

Section 5 — Health Hazard Data

ROUTES OF EXPOSURE
Exposure may be by INHALATION and/or SKIN or EYE contact, depending on conditions of use. To minimize exposure, follow recommendations for proper use, ventilation, and personal protective equipment.
ACUTE Health Hazards
EFFECTS OF OVEREXPOSURE
Irritation of eyes, skin and respiratory system. May cause nervous system depression. Extreme overexposure may result in unconsciousness and possibly death.
SIGNS AND SYMPTOMS OF OVEREXPOSURE
Headache, dizziness, nausea, and loss of coordination are indications of excessive exposure to vapors or spray mists.
Redness and itching or burning sensation may indicate eye or excessive skin exposure.
MEDICAL CONDITIONS AGGRAVATED BY EXPOSURE
None generally recognized.
EMERGENCY AND FIRST AID PROCEDURES
If INHALED: If affected, remove from exposure. Restore breathing. Keep warm and quiet.
If on SKIN: Wash affected area thoroughly with soap and water. Remove contaminated clothing and launder before re-use.
If in EYES: Flush eyes with large amounts of water for 15 minutes. Get medical attention.
If SWALLOWED: Never give anything by mouth to an unconscious person. DO NOT INDUCE VOMITING. Give conscious patient several glasses of water. Seek medical attention.
CHRONIC Health Hazards
Crystalline Silica (Quartz, Cristobalite) is listed by IARC and NTP. Long term exposure to high levels of silica dust, which can occur only when sanding or abrading the dry film, may cause lung damage (silicosis) and possibly cancer.
Prolonged and repeated exposure to Hexane may cause damage to nerve tissue of the arms and legs (peripheral neuropathy), resulting in muscular weakness and loss of sensation. This effect may be increased by the presence of Methyl Ethyl Ketone.
Prolonged overexposure to solvent ingredients in Section 2 may cause adverse effects to the liver, urinary, cardiovascular and reproductive systems.
Rats exposed to titanium dioxide dust at 250 mg./m3 developed lung cancer, however, such exposure levels are not attainable in the workplace.
Reports have associated repeated and prolonged overexposure to solvents with permanent brain and nervous system damage.

Section 6 — Reactivity Data

STABILITY - Stable
CONDITIONS TO AVOID -- None known.
INCOMPATIBILITY -- None known.
HAZARDOUS DECOMPOSITION PRODUCTS
By fire: Carbon Dioxide, Carbon Monoxide
HAZARDOUS POLYMERIZATION - Will Not Occur

Section 7 — Spill Or Leak Procedures

STEPS TO BE TAKEN IN CASE MATERIAL IS RELEASED OR SPILLED
Remove all sources of ignition. Ventilate and remove with inert absorbent.
WASTE DISPOSAL METHOD
Waste from these products may be hazardous as defined under the Resource Conservation and Recovery Act (RCRA) 40 CFR 261. Waste must be tested for ignitability to determine the applicable EPA hazardous waste numbers.
Do not incinerate. Depressurize container. Dispose of in accordance with Federal, State, and Local regulations regarding pollution.

Section 8 — Protection Information

PRECAUTIONS TO BE TAKEN IN USE
Use only with adequate ventilation. Avoid breathing vapor and spray mist. Avoid contact with skin and eyes. Wash hands after using.
These products may contain materials classified as nuisance particulates (listed "as Dust" in Section 2) which may be present at hazardous levels only during sanding or abrading of the dried film. If no specific dusts are listed in Section 2, the applicable limits for nuisance dusts are ACGIH TLV 10 mg./m3 (total dust), 3 mg./m3 (respirable fraction), OSHA PEL 15 mg./m3 (total dust), 5 mg./m3 (respirable fraction).
VENTILATION
Local exhaust preferable. General exhaust acceptable if the exposure to materials in Section 2 is maintained below applicable exposure limits. Refer to OSHA Standards 1910.94, 1910.107, 1910.108.
RESPIRATORY PROTECTION
If personal exposure cannot be controlled below applicable limits by ventilation, wear a properly fitted organic vapor/particulate respirator approved by NIOSH/MSHA for protection against materials in Section 2.
When sanding or abrading the dried film, wear a dust/mist respirator approved by NIOSH/MSHA for dust which may be generated from this product, underlying paint, or the abrasive.
PROTECTIVE GLOVES
None required for normal application of aerosol products where minimal skin contact is expected. For long or repeated contact, wear chemical resistant gloves.
EYE PROTECTION
Wear safety spectacles with unperforated sideshields.

Section 9 — Precautions

DOL STORAGE CATEGORY - 1A
PRECAUTIONS TO BE TAKEN IN HANDLING AND STORING
Keep away from heat, sparks, and open flame. Vapors will accumulate readily and may ignite explosively.
During use and until all vapors are gone: Keep area ventilated - Do not smoke - Extinguish all flames, pilot lights, and heaters - Turn off stoves, electric tools and appliances, and any other sources of ignition.
Consult NFPA Code. Use approved Bonding and Grounding procedures.
Contents under pressure. Do not puncture, incinerate, or expose to temperature above 120F. Heat from sunlight, radiators, stoves, hot water, and other heat sources could cause container to burst. Do not take internally. Keep out of the reach of children.
OTHER PRECAUTIONS
Intentional misuse by deliberately concentrating and inhaling the contents can be harmful or fatal.

Section 10 — Other Regulatory Information

CALIFORNIA PROPOSITION 65
WARNING: These products contain chemicals known to the State of California to cause cancer, and birth defects or other reproductive harm.
TSCA CERTIFICATION
All chemicals in these products are listed, or are exempt from listing, on the TSCA Inventory.

The above information pertains to these products as currently formulated, and is based on the information available at this time. Addition of reducers or other additives to these products may substantially alter the composition and hazards of the product. Since conditions of use are outside our control, we make no warranties, express or implied, and assume no liability in connection with any use of this information.

covers MSDS pages QUIK-MARK1/KRI through QUIK-MARK7/KRI

03082010_Gowanus_DEP_Prod
DEP E PMP 00006472
NYC_00007675

MORGAN SAFETY PRODUCTS -- NS-100 NON SLIP COATING, 101605 -- 8030-00N083487

========== Product Identification ==========

Product ID:NS-100 NON SLIP COATING, 101605
MSDS Date:08/02/1990
FSC:8030
NIIN:00N083487
MSDS Number: CGQLH
=== Responsible Party ===
Company Name:MORGAN SAFETY PRODUCTS
Address:4647 HUGH HOWELL RD
City:TUCKER
State:GA
ZIP:30085-5052
Country:US
Info Phone Num:404-934-6718
Emergency Phone Num:800-424-9300 (CHEMTREC)
Preparer's Name:JOE TARPLEY
CAGE:MORGA
=== Contractor Identification ===
Company Name:MORGAN SAFETY PRODUCTS
Address:4647 HUGH HOWELL RD
City:TUCKER
State:GA
ZIP:30055-5032
Country:US
Phone:404-934-7800
CAGE:MORGA

========== Composition/Information on Ingredients ==========

Ingred Name:XYLENE (SARA 313) (CERCLA)
CAS:1330-20-7
RTECS #:ZE2100000
Fraction by Wt: 25%
OSHA PEL:100 PPM
ACGIH TLV:100 PPM/150 STEL
EPA Rpt Qty:1000 LBS
DOT Rpt Qty:1000 LBS

Ingred Name:2-PROPANOL, 1-METHOXY-; (PROPYLENE GLYCOL MONOMETHYL ETHER)
CAS:107-98-2
RTECS #:UB7700000
Fraction by Wt: 2%
OSHA PEL:100 PPM
ACGIH TLV:100 PPM/150 STEL

Ingred Name:SILICA, CRYSTALLINE - QUARTZ; (SILICON DIOXIDE, CRYSTALLINE)
CAS:14808-60-7
RTECS #:VV7330000
Fraction by Wt: 44%
OSHA PEL:SEE TABLE Z-3
ACGIH TLV:0.1 MG/M3 RDUST

Ingred Name:VOLATILE ORGANIC COMPOUND: 3.4 LBS/GAL (411 G/L)
RTECS #:9999999VO
OSHA PEL:N/K
ACGIH TLV:N/K

========== Hazards Identification ==========

LD50 LC50 Mixture:NONE SPECIFIED BY MANUFACTURER.
Routes of Entry: Inhalation:YES Skin:YES Ingestion:YES
Reports of Carcinogenicity:NTP:YES IARC:YES OSHA:NO
Health Hazards Acute and Chronic:ACUTE: EYES: IRRITATION, EYE DAMAGE. SKIN: IRRITATION, SENSITIZATION. INHALATION: DIZZINESS, UNCONSCIOUSNESS. CHRONIC: PROLONGED OVEREXPOSURE MAY CAUSE RESPIRATORY DISEASES, SKIN CONDITIONS, KIDNEY OR LIVER DISEASE.
Explanation of Carcinogenicity:SILICA, CRYSTALLINE-QUARTZ: IARC MONOGRAPHS, VOLUME 68, 1997: GROUP 1. NTP 7TH ANNUAL REPORT ON CARCINOGENS, (SUP DAT)
Effects of Overexposure:SEE HEALTH HAZARDS.
Medical Cond Aggravated by Exposure:NONE SPECIFIED BY MANUFACTURER.

========== First Aid Measures ==========

First Aid:EYES: FLUSH WITH LARGE AMOUNTS OF WATER FOR AT LEAST 15 MINUTES. GET MEDICAL ATTENTION. SKIN: WASH WITH SOAP AND WATER. INHALATION: FRESH AIR, OXYGEN, ARTIFICIAL RESPIRATION. INGESTION: DO NOT INDUCE VOMITING. CALL PHYSICIAN.

========== Fire Fighting Measures ==========

Flash Point Method:CC
Flash Point:81.0F,27.2C
Lower Limits:1.1%
Upper Limits:7.0%
Extinguishing Media:CHEMICAL FOAM, DRY CHEMICAL.
Fire Fighting Procedures:WEAR NIOSH APPROVED SCBA AND FULL PROTECTIVE EQUIPMENT .
Unusual Fire/Explosion Hazard:VAPORS ARE HEAVIER THAN AIR AND MAY TRAVEL ALONG GROUND AND BE IGNITED BY FLAMES, SPARKS AND OTHER IGNITION SOURCES.

========== Accidental Release Measures ==========

Spill Release Procedures:ELIMINATE ALL IGNITION SOURCES (FLAMES, FLARES, PILOT LIGHTS, ELECTRICAL SPARKS).
Neutralizing Agent:NONE SPECIFIED BY MANUFACTURER.

========== Handling and Storage ==========

Handling and Storage Precautions:WARNING! IRRITANT! DO NOT GET INTO EYES. AVOID CONTACT WITH SKIN AND CLOTHING. AVOID INHALATION OF VAPORS OR MIST. USE WITH ADEQUATE VENTILATION.
Other Precautions:TO PVNT RPTD/PRLNG SKIN CONT, WEAR PROT CLTHG. DO NOT EAT/SMOKE WHEN HNDLG. CLEAN/DISCARD CONTAM CLTHG. CAUTION! WHEN REMOVING OLD COATING BY SANDING/SANDBLASTING, WEAR PROPER NIOSH APPRD DUST MASKS T O AVOID INHAL OF SILICA DUST. (SUP DAT)

========== Exposure Controls/Personal Protection ==========

Respiratory Protection:NONE REQUIRED IF GOOD VENTILATION IS MAINTAINED. FOR ENCLOSED AREAS, USE NIOSH APPROVED ORGANIC VAPOR CARTRIDGE. FOR LARGE SPILLS OR EMERGENCIES IN COMPLETELY ENCLOSED AREAS, USE NIOSH APPROVED SELF-C ONTAINED BREATHING APPARATUS.
Ventilation:LOCAL EXHAUST MAY BE USED SUFFICIENT TO MAINTAIN LEVEL BELOW TLV'S. MECHANICAL VENTILATION IS PREFERABLE.
Protective Gloves:RUBBER OR BUNA N.
Eye Protection:ANSI APPRVD CHEM WORKERS GOGGLES .
Other Protective Equipment:EMERGENCY EYEWASH AND DELUGE SHOWER MEETING ANSI DESIGN CRITERIA .
Work Hygienic Practices:WASH THOROUGHLY AFTER HANDLING, & BEFORE EATING, DRINKING OR SMOKING. REMOVE CONTAMINATED CLOTHING & WASH BEFORE REUSE.
Supplemental Safety and Health
EXPLAN OF CARCIN: 1994: ANTICIPATED TO BE CARCINOGEN. HUMAN: LUNG. OTHER PREC: AVOID EXTREME HEAT. KEEP AWAY FROM FLAME. DO NOT EXCEED 110F IN STORAGE AREA.

Physical/Chemical Properties

Boiling Pt:B.P. Text:243F,117C
Vapor Pres:8 @ 20C
Vapor Density:3.7
Spec Gravity:1.65 (H*2O=1)
Evaporation Rate & Reference:0.7 (BUTYL ACETATE=1)
Solubility in Water:SLIGHT
Appearance and Odor:VISCOUS PASTE; MILD ODOR

Stability and Reactivity Data

Stability Indicator/Materials to Avoid:YES
STRONG ALKALIES, OXIDIZERS AND REACTIVE METALS SUCH AS ALUMINUM AND MAGNESIUM.
Stability Condition to Avoid:STRONG ACIDS, ALKALIES, AMINES, OXIDIZING AGENTS.
Hazardous Decomposition Products:CARBON MONOXIDE, CARBON DIOXIDE, TOXIC FUMES WHEN BURNING.

Disposal Considerations

Waste Disposal Methods:ABSORB ON SAND, CLAY, OR OTHER ABSORBENT MATERIAL AND SHOVEL INTO CONTAINERS. DISPOSE BY CONTROLLED BURNING OR AUTHORIZED LANDFILL. DISPOSE OF IN ACCORDANCE WITH LOCAL, STATE AND FEDERAL REGULATIONS ( ).

Disclaimer (provided with this information by the compiling agencies): This information is formulated for use by elements of the Department of Defense. The United States of America in no manner whatsoever, expressly or implied, warrants this information to be accurate and disclaims all liability for its use. Any person utilizing this document should seek competent professional advice to verify and assume responsibility for the suitability of this information to their particular situation.

03082010_Gowanus_DEP_Prod

MATERIAL SAFETY DATA SHEET
(ESSENTIALLY SIMILAR TO OSHA FORM 20, COMPLIES WITH 29CFR 1910:1200)

HAZARD RATING: HEALTH - 1, FIRE - 0, REACTIVITY - 0
MINIMAL - 0 SLIGHT - 1 MODERATE - 2 SERIOUS - 3 SEVERE - 4

SECTION I: GENERAL INFORMATION

MANUFACTURED BY: CREATIVE CHEMICALS, INC.
ADDRESS: 88 WINTER STREET
HOLYOKE, MA 01040
TELEPHONE NUMBER: 413-533-8050
DATE ISSUED/REVISED: JANUARY 7, 2005
EMERGENCY RESPONSE NUMBER: 800-255-3924

FORMULA NO.: C-180
PRODUCT NAME: A-GLOW STAINLESS STEEL CLEANER
CHEMICAL FAMILY: WATERBASED STAINLESS STEEL CLEANER/POLISHER

HAZARDOUS MATERIAL DESCRIPTION
(PROPER SHIPPING NAME, HAZARD CLASS, HAZARD ID NO. (49 CFR 172.101)
NONE

SECTION II: HAZARDOUS INGREDIENTS
AS LISTED IN EPA 40CFR PARTS 261 & 116 AND/OR MASS. DEQE CMR 670.00

CHEMICAL NAME	CAS NO.	% BY WEIGHT	HAZARD DATA
ODORLESS MINERAL SPIRITS	64742-48-9	3-6	OSHA(PEL)500ppm

CONTAINS NO INGREDIENT THAT IS LISTED AS A CARCINOGEN OR POTENTIAL CARCINOGEN BY IARC, NTP, OR OSHA.

SECTION III: PHYSICAL DATA

BOILING POINT/RANGE (F): COMP. TO WATER
SPECIFIC GRAVITY: 1.00 (WATER=1)
% VOLATILE BY VOLUME: 95%
EVAP. RATE (BUAC=1): COMP. TO WATER (SLOWER)
WEIGHT/GALLON: 8.33# (WATER=8.33#)
SOLUBILITY IN WATER: COMPLETE DISPERSIBLE
VAPOR PRESSURE (MM/HG): COMP. TO WATER
PHYSICAL STATE: SMOOTH, MODERATELY VISCOUS WHITE LOTION
VAPOR DENSITY (AIR=1): COMP. TO WATER (HEAVIER)
ODOR: MILD LEMON

SECTION IV: FIRE AND EXPLOSION HAZARD DATA

FLASH POINT (METHOD USED): NONE
FLAMMABLE LIMITS: LEL: NA UEL: NA
FIRE EXTINGUISHING MEDIA: WATER FOG, FOAM, GAS (CO2/HALON), DRY CHEMICAL
SPECIAL FIRE FIGHTING PROCEDURES: NONE
UNUSUAL FIRE AND EXPLOSION HAZARDS: NONE

SECTION V: HEALTH HAZARD DATA

THRESHOLD LIMIT VALUE: NOT ESTABLISHED
PRIMARY ROUTES OF ENTRY: SKIN ABSORPTION
EFFECTS OF OVEREXPOSURE:
...ACUTE - MAY CAUSE SKIN AND EYE IRRITATION. HARMFUL IF SWALLOWED.
...CHRONIC - PROLONGED SKIN AND EYE CONTACT MAY CAUSE DERMATITIS AND CONJUNCTIVITIS.
EMERGENCY AND FIRST AID PROCEDURES:
...INHALATION - NO HAZARD.
...EYES - FLUSH THOROUGHLY WITH PLENTY OF WATER FOR AT LEAST 15 MINUTES, KEEPING LIDS APART. IF IRRITATION PERSISTS, GET MEDICAL ATTENTION.
...SKIN - SEE "EYES." REMOVE CLOTHING IF CONTAMINATED.
...INGESTION - DRINK LARGE QUANTITIES OF WATER AND INDUCE VOMITING IF PERSON IS CONSCIOUS. GET MEDICAL ATTENTION.

SECTION VI: REACTIVITY DATA

STABILITY: STABLE
HAZARDOUS POLYMERIZATION: WILL NOT OCCUR
CONDITIONS TO AVOID: EXTREME HEAT
MATERIALS TO AVOID: DO NOT MIX WITH OTHER CHEMICALS
HAZARDOUS DECOMPOSITION PRODUCTS: MAY PRODUCE TOXIC GASES UPON COMBUSTION

SECTION VII: SPILL OR LEAK PROCEDURES

STEPS TO BE TAKEN IN CASE MATERIAL IS RELEASED OR SPILLED: RINSE WITH WATER OR ABSORB WITH FLOOR ABSORBENT, SAWDUST, OR RAGS.
WASTE DISPOSAL: FLUSH DOWN SANITARY SEWER SYSTEM OR PLACE IN SEALED CONTAINER AND DISPOSE OF ACCORDING TO LOCAL REGULATIONS FOR HAZARDOUS WASTE.

SECTION VIII: SPECIAL PROTECTION INFORMATION

RESPIRATORY PROTECTION: NONE REQUIRED.
VENTILATION TYPE: LOCAL EXHAUST ADEQUATE.
PROTECTIVE GLOVES: RECOMMENDED.
EYE PROTECTION: RECOMMENDED.
OTHER PROTECTIVE EQUIPMENT: NONE.

SECTION IX: SPECIAL PRECAUTIONS

PRECAUTIONS TO BE TAKEN IN HANDLING AND STORING: DO NOT STORE AT TEMPERATURE EXTREMES. KEEP FROM FREEZING. AVOID CONTACT WITH EYES AND SKIN. DO NOT TAKE INTERNALLY. WASH HANDS THOROUGHLY AFTER USE.
OTHER PRECAUTIONS: KEEP OUT OF THE REACH OF CHILDREN.

NYC_00007679
DEP_E_PMP_00006476

CITGO Extra Range Grease

Material Safety Data Sheet

CITGO Petroleum Corporation
P.O. Box 3758
Tulsa, OK 74102-3758

MSDS No. 655332001

Revision Date 05/20/1999

IMPORTANT: Read this MSDS before handling or disposing of this product and pass this information on to employees, customers and users of this product.

Hazard Rankings

	HMIS	NFPA
Health Hazard	* 1	1
Fire Hazard	1	1
Reactivity	0	0

* = Chronic Health Hazard

Protective Equipment

Minimum Requirements
See Section 8 for Details

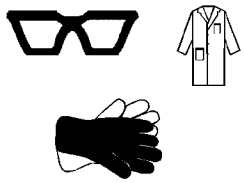

Emergency Overview

Physical State Semi-solid to Solid. (stringy texture)

Color Dark gray **Odor** Mild Petroleum Odor

WARNING:
If stored or applied via high-pressure grease gun or hydraulic systems, a potential skin injection hazard may exist.
Injection under the skin can cause severe injury. Most damage occurs in the first few hours.
If heated, may cause thermal burns on contact.
This product can cause mild skin irritation and inflammation.
Spills may create a slipping hazard.

SECTION 1: IDENTIFICATION

Trade Name	CITGO Extra Range Grease	**Technical Contact**	(800) 525-4692
Product Number	655332001	**Medical Emergency**	(800) 313-7645
CAS Number	Mixture.	**CHEMTREC Emergency**	(800) 424-9300
Product Family	Lubricating Grease		
Synonyms	Lubricating Grease Former CIMPRO Code No.: 5317X135		

SECTION 2: COMPOSITION

Component Name(s)	CAS Registry No.	Concentration (%)
1) Highly Refined Heavy Naphthenic Base Oils	64742-52-5	20 - 30
2) Highly-Refined Petroleum Lubricant Oils	64741-88-4; 64742-01-4; 64742-65-0; 64742-62-7	60 - 70
3) Lithium Castor Soap	64754-95-6	5 - 10
4) Raffinate, low-asphaltene vacuum residues	164907-77-1	5 - 10
5) Low-asphaltene vacuum residues	164907-79-3	0 - 1
6) Zinc C1-C14 alkyldithiophosphate	68649-42-3	0 - 1
7) Proprietary Additives	Proprietary Mixture	0 - 1
8) 4,5-dihydro-1H-imidazole, fatty acid derivative	Proprietary	0 - 1
9) Docosanoic acid	112-85-6	0 - 1

 Continued on Next Page

NYC_00007680
03082010_Gowanus_DEP_Prod
DEP_E_PMP_00006477

SECTION 3: HAZARDS IDENTIFICATION

Also see Emergency Overview and Hazard Ratings on the top of Page 1 of this MSDS.

Major Route(s) of Entry Skin contact.

Signs and Symptoms of Acute Exposure

Inhalation	No significant adverse health effects are expected to occur upon short-term exposure at ambient temperatures. If heated above its flash point, this product's vapors may cause respiratory tract irritation. Repeated or prolonged overexposure to product mists can result in respiratory tract inflammation and an increased risk of infection.
Eye Contact	This material can cause mild to moderate eye irritation from contact with product or product mists.
Skin Contact	This material can cause mild skin irritation from prolonged or repeated skin contact. Injection under the skin, in muscle, or into the blood stream can cause irritation, inflammation, swelling, fever, and systemic effects and mild central nervous system depression. Injection of pressurized hydrocarbons can cause severe, permanent tissue damage. Initial symptoms may be minor. Injection of petroleum hydrocarbons requires immediate medical attention.
Ingestion	If swallowed, no significant adverse health effects are anticipated. This material can cause a laxative effect. Ingestion of large quantities can cause intestinal obstruction. Contact with hot material may cause thermal burns.
Chronic Health Effects Summary	Contains a petroleum-based mineral oil. Prolonged or repeated skin contact can cause mild irritation and inflammation characterized by drying, cracking, (dermatitis) or oil acne. Inhalation of petroleum-based mineral oils can cause respiratory irritation or other pulmonary effects after repeated or prolonged inhalation of oil mists at concentrations above applicable workplace exposure levels.
Conditions Aggravated by Exposure	Personnel with pre-existing skin disorders should avoid repeated or prolonged contact with this product.
Target Organs	Skin.
Carcinogenic Potential	This product does not contain any components at concentrations above 0.1% which are considered carcinogenic by OSHA, IARC, or NTP.

OSHA Hazard Classification is indicated by an "X" in the box adjacent to the hazard title. If no "X" is present, the product does not exhibit the hazard as defined in the OSHA Hazard Communication Standard (29 CFR 1910.1200).

OSHA Health Hazard Classification				OSHA Physical Hazard Classification					
Irritant	☐	**Toxic**	☐	**Combustible**	☐	**Explosive**	☐	**Pyrophoric**	☐
Sensitizer	☐	**Highly Toxic**	☐	**Flammable**	☐	**Oxidizer**	☐	**Water-reactive**	☐
Corrosive	☐	**Carcinogenic**	☐	**Compressed Gas**	☐	**Organic Peroxide**	☐	**Unstable**	☐

SECTION 4: FIRST AID MEASURES

Take proper precautions to ensure your own health and safety before attempting rescue or providing first aid. For more specific information, refer to Exposure Controls and Personal Protection in Section 8 of this MSDS.

Inhalation	Vaporization is not expected at ambient temperatures. This material is not expected to cause inhalation-related disorders under anticipated conditions of use. In case of overexposure, move the person to fresh air.
Eye Contact	Check for and remove contact lenses. Flush eyes with cool, clean, low-pressure water while occasionally lifting and lowering eyelids. Seek medical attention if excessive tearing, redness, or pain persists.
Skin Contact	Remove contaminated shoes and clothing. Wipe off excess material. Wash exposed skin with soap and water. Seek medical attention if tissue appears damaged or if irritation persists. Thoroughly clean contaminated clothing before reuse. Discard contaminated leather goods.

Ingestion Do not induce vomiting unless directed to by a physician. Rinse out mouth with water. Never give anything by mouth to a person who is not fully conscious. Permit small quantities to pass through system. If large amounts are swallowed or irritation or discomfort occurs, seek medical attention immediately.

Notes to Physician In the event of injection in underlying tissue, immediate treatment should include extensive incision, debridement and saline irrigation. Inadequate treatment can result in ischemia and gangrene. Early symptoms may be minimal.

SECTION 5: FIRE FIGHTING MEASURES

NFPA Flammability Classification OSHA/NFPA Class-IIIB combustible liquid. Slightly combustible!

Flash Point Method OPEN CUP: GT 200°C (GT 392°F).

Lower Flammable Limit AP 1 % **Upper Flammable Limit** AP 7 %

Autoignition Temperature Not available.

Hazardous Combustion Products Carbon dioxide, carbon monoxide, smoke, fumes, unburned hydrocarbons, and trace oxides of sulfur and nitrogen.

Special Properties Fight the fire from a safe distance in a protected location. Open any masses with a water stream to prevent reignition due to smoldering. Cool surface with water fog. Molten material can form flaming droplets if ignited. Water or foam can cause frothing. Use of water on product above 100° C (212° F) can cause product to expand with explosive force. Do not allow liquid runoff to enter sewers or public waters.

Extinguishing Media Use dry chemical, foam, Carbon Dioxide or water fog.

Fire Fighting Protective Clothing Firefighters must use full bunker gear including NIOSH-approved positive pressure self-contained breathing apparatus to protect against potential hazardous combustion or decomposition products and oxygen deficiencies. Withdraw immediately from the area if there is a rising sound from a venting safety device or discoloration of vessels, tanks, or pipelines.

SECTION 6: ACCIDENTAL RELEASE MEASURES

Take proper precautions to ensure your own health and safety before attempting spill control or clean-up. For more specific information, refer to the Emergency Overview on Page 1, Exposure Controls and Personal Protection in Section 8 and Disposal Considerations in Section 13 of this MSDS.

Do not touch damaged containers or spilled material unless wearing appropriate protective equipment. Slipping hazard; do not walk through spilled material. Stop leak if you can do so without risk. For small spills, absorb or cover with dry earth, sand, or other inert non-combustible absorbent material and place into waste containers for later disposal. Contain large spills to maximize product recovery or disposal. Prevent entry into waterways or sewers. In urban area, cleanup spill as soon as possible. In natural environments, seek cleanup advice from specialists to minimize physical habitat damage. This material will float on water. Absorbent pads and similar materials can be used. Comply with all laws and regulations.

SECTION 7: HANDLING AND STORAGE

Handling If this product is to be stored or applied via high-pressure grease guns or hydraulic lines, it might accidentally be injected into the eyes, skin, and/or underlying tissues. Hydrocarbon compounds injected into underlying tissues are not readily removed by body fluids and can cause pain, swelling, chemical irritation, and infection. Workers must be trained in the danger of this type of injury and should promptly seek special medical treatment if injected. Avoid water contamination and elevated temperatures to minimize product degradation. Empty containers may contain product residues that can ignite with explosive force. Do not pressurize, cut, weld, braze solder, drill, grind or expose containers to flames, sparks, heat or other potential ignition sources. Consult appropriate federal, state and local authorities before reusing, reconditioning, reclaiming, recycling or disposing of empty containers and/or waste residues of this product.

Storage Keep container closed. Do not store with strong oxidizing agents. Do not store at temperatures above 120° F or in direct sunlight for extended periods of time. Consult appropriate federal, state and local authorities before reusing, reconditioning, reclaiming, recycling or disposing of empty containers or waste residues of this product.

SECTION 8: EXPOSURE CONTROLS AND PERSONAL PROTECTION

Engineering Controls Provide exhaust ventilation or other engineering controls to keep the airborne concentrations of mists and/or vapors below the recommended exposure limits (see below). An eye wash station and safety shower should be located near the work-station.

Personal Protective Equipment Personal protective equipment should be selected based upon the conditions under which this material is used. A hazard assessment of the work area for PPE requirements should be conducted by a qualified professional pursuant to OSHA regulations. The following pictograms represent the minimum requirements for personal protective equipment. For certain operations, additional PPE may be required.

Eye Protection Safety glasses equipped with side shields should be adequate protection under most conditions of use. Wear goggles and/or face shield if splashing or spraying is likely, especially if material is heated above 125°F (or 51°C). Have suitable eye wash water available.

Hand Protection Use gloves constructed of chemical resistant materials such as neoprene or heavy nitrile rubber if frequent or prolonged contact is expected. Use heat-protective gloves when handling product at elevated temperatures.

Body Protection Use clean and impervious protective clothing (e.g., neoprene or Tyvek®) if splashing or spraying conditions are present. Protective clothing may include long-sleeve outer garment, apron, or lab coat. If significant contact occurs, remove oil-contaminated clothing as soon as possible and promptly shower. Launder contaminated before reuse or discard. Wear heat protective boots and protective clothing when handling material at elevated temperatures.

Respiratory Protection Vaporization or misting is not expected at ambient temperatures. Therefore, the need for respiratory protection is not anticipated under normal use conditions and with adequate ventilation. If elevated airborne concentrations above applicable workplace exposure levels are anticipated, a NIOSH-approved organic vapor respirator equipped with a dust/mist prefilter should be used. Protection factors vary depending upon the type of respirator used. Respirators should be used in accordance with OSHA requirements (29 CFR 1910.134).

General Comments Use good personal hygiene practices. Wash hands and other exposed skin areas with plenty of mild soap and water before eating, drinking, smoking, use of toilet facilities, or leaving work. DO NOT use gasoline, kerosene, solvents, or harsh abrasive skin cleaners. Since specific exposure standards/control limits have not been established for this product, the "Oil Mist, Mineral" exposure limits shown below are suggested as minimum control guidelines.

Occupational Exposure Guidelines

Substance	Applicable Workplace Exposure Levels
1) Highly-Refined Petroleum Lubricant Oils	TWA: 5 STEL: 10 (mg/M^3) from ACGIH (TLV) TWA: 5 (mg/M^3) from OSHA (PEL) TWA: 5 STEL: 10 (mg/M^3) from NIOSH

SECTION 9: PHYSICAL AND CHEMICAL PROPERTIES

Physical State	Semi-solid to Solid. (stringy texture)	**Color**	Dark gray	**Odor**	Mild Petroleum Odor
Specific Gravity	<1 (Water = 1)	**pH**	Not applicable.	**Vapor Density**	>1 (Air = 1)
Boiling Point/Range	Not available.			**Melting/Freezing Point**	Not available.
Vapor Pressure	Not applicable.			**Viscosity (cSt @ 40°C)**	Not available.
Solubility in Water	Insoluble in cold water.			**Volatile Characteristics**	Negligible volatility

Additional Properties NLGI Grade = 2
Thickener = Lithium Soap
Texture =Buttery
Dropping Point (D2265) = 193 º C (380º F)
Sulfur (D2622) = 0.6 m%
Phosphorus = 0.095 m%
Zinc = 0.106 m%

SECTION 10: STABILITY AND REACTIVITY

Chemical Stability Stable. **Hazardous Polymerization** Not expected to occur.

Conditions to Avoid Keep away from extreme heat, open flame, and strongly oxidizing conditions.

Materials Incompatibility Strong oxidizers.

Hazardous Decomposition Products No additional hazardous decomposition products were identified other than the combustion products identified in Section 5 of this MSDS.

SECTION 11: TOXICOLOGICAL INFORMATION

For other health-related information, refer to the Emergency Overview on Page 1 and the Hazards Identification in Section 3 of this MSDS.

Toxicity Data

Highly Refined Heavy Naphthenic Base Oils:
ORAL (LD50): Acute: >5000 mg/kg [Rat].
DERMAL (LD50): Acute: >2000 mg/kg [Rabbit].
Highly-Refined Petroleum Lubricant Oils:
ORAL (LD50): Acute: >5000 mg/kg [Rat].
DERMAL (LD50): Acute: >2000 mg/kg [Rabbit].

Highly-Refined Petroleum Lubricant Oils: Mineral oil mists derived from highly refined oils are reported to have low acute and sub-acute toxicities in animals. Effects from single and short-term repeated exposures to high concentrations of mineral oil mists well above applicable workplace exposure levels include lung inflammatory reaction, lipoid granuloma formation and lipoid pneumonia. In acute and sub-acute studies involving exposures to lower concentrations of mineral oil mists at or near current work place exposure levels produced no significant toxicological effects. In long term studies (up to two years) no carcinogenic effects have been reported in any animal species tested. Injection under the skin, in muscle or into the blood stream can cause irritation, inflammation, swelling, fever, and systemic effects, including mild central nervous system depression. Injection of pressurized hydrocarbons can cause severe, permanent tissue damage.

SECTION 12: ECOLOGICAL INFORMATION

Ecotoxicity Ecological effects testing has not been conducted on this material. Releases are expected to cause only localized non-persistant environmental damage.

Environmental Fate Ecological effects testing has not been conducted on this product. However, plants and animals may experience harmful or fatal effects when coated with petroleum-based products. Petroleum-based (mineral) lube oils will normally float on water. In stagnant or slow-flowing waterways, an oil layer can cover a large surface area. As a result, this oil layer might limit or eliminate natural atmospheric oxygen transport into the water. With time, if not removed, oxygen depletion in the waterway can result in a loss of marine life or create an anaerobic environment. This material contains phosphorus which is a controlled element for disposal in effluent waters in most sections of North America. Phosphorus is known to enhance the formation of algae. Severe algae growth can reduce oxygen content in the water possibly below levels necessary to support of marine life.

SECTION 13: DISPOSAL CONSIDERATIONS

Hazard characteristic and regulatory waste stream classification can change with product use. Accordingly, it is the responsibility of the user to determine the proper storage, transportation, treatment and/or disposal methodologies for spent materials and residues at the time of disposition.

Conditions of use may cause this material to become a hazardous waste, as defined by Federal or State regulations. It is the responsibility of the user to determine if the material is a hazardous waste at the time of disposal. Transportation, treatment, storage and disposal of waste material must be conducted in accordance with RCRA regulations (see 40 CFR 260 through 40 CFR 271). State and/or local regulations may be more restrictive. Contact the RCRA/Superfund Hotline at (800) 424-9346 or your regional US EPA office for guidance concerning case specific disposal issues.

SECTION 14: TRANSPORT INFORMATION

DOT Status Not a U.S. Department of Transportation regulated material.

Proper Shipping Name Petroleum products n.o.s.

Hazard Class Not a DOT controlled material (United States).

Packing Group(s) Not applicable.

UN/NA ID Not applicable.

Reportable Quantity A Reportable Quantity (RQ) has not been established for any components of this material.

Placards



Emergency Response Guide No. Not applicable.

HAZMAT STCC No. Not applicable.

MARPOL III Status Not a DOT "Marine Pollutant" per 49 CFR 171.8.

SECTION 15: REGULATORY INFORMATION

TSCA Inventory This product and/or its components are listed on the Toxic Substance Control Act (TSCA) inventory.

SARA 302/304 The Superfund Amendments and Reauthorization Act of 1986 (SARA) Title III requires facilities subject to Subparts 302 and 304 to submit emergency planning and notification information based on Threshold Planning Quantities (TPQs) and Reportable Quantities (RQs) for "Extremely Hazardous Substances" listed in 40 CFR 302.4 and 40 CFR 355. No components were identified.

SARA 311/312 The Superfund Amendments and Reauthorization Act of 1989 (SARA) Title III requires facilities subject to this subpart to submit aggregate information on chemicals by "Hazard Category" as defined in 40 CFR 370.2. This material would be classified under the following hazard categories:

No SARA 311/312 hazard categories identified.

SARA 313 This product contains the following components in concentrations above de minimis levels that are listed as toxic chemicals in 40 CFR Part 372 pursuant to the requirements of Section 313 of SARA: No components were identified.

CERCLA The Comprehensive Environmental Response, Compensation, and Liability Act of 1980 (CERCLA) requires notification of the National Response Center concerning release of quantities of "hazardous substances" equal to or greater than the reportable quantities (RQ's) listed in 40 CFR 302.4. As defined by CERCLA, the term "hazardous substance" does not include petroleum, including crude oil or any fraction thereof which is not otherwise specifically designated in 40 CFR 302.4. This product or refinery stream is not known to contain chemical substances subject to this statute. However, it is recommended that you contact state and local authorities to determine if there are any other reporting requirements in the event of a spill.

CWA This material is classified as an oil under Section 311 of the Clean Water Act (CWA) and the Oil Pollution Act of 1990 (OPA). Discharges or spills which produce a visible sheen on waters of the United States, their adjoining shorelines, or into conduits leading to surface waters must be reported to the EPA's National Response Center at (800) 424-8802.

California Proposition 65	This product is not known to contain the any components for which the State of California has found to cause cancer, birth defects or other reproductive harm.
New Jersey Right-to-Know Label	Grease
Additional Regulatory Remarks	Section 12(b) of Toxic Substances Control Act: This material contains detectable amounts of Isopropyl Alcohol (67-63-0). Accordingly, this product is subject to US EPA's one-time only per country export notification requirements.

SECTION 16: OTHER INFORMATION

Refer to the top of Page 1 for the HMIS and NFPA Hazard Ratings for this product.

REVISION INFORMATION

Version Number	1.0
Revision Date	05/20/1999
Print Date	Printed on 04/24/2000.

ABBREVIATIONS

AP = Approximately EQ = Equal GT = Greater Than LT = Less Than NA = Not Applicable ND = No Data NE = Not Established

ACGIH = American Conference of Governmental Industrial Hygienists

AIHA = American Industrial Hygiene Association

IARC = International Agency for Research on Cancer

NTP = National Toxicology Program

NIOSH = National Institute of Occupational Safety and Health

OSHA = Occupational Safety and Health Administration

NPCA = National Paint and Coating Manufacturers Association

HMIS = Hazardous Materials Information System

NFPA = National Fire Protection Association

EPA = Environmental Protection Agency

DISCLAIMER OF LIABILITY

THE INFORMATION IN THIS MSDS WAS OBTAINED FROM SOURCES WHICH WE BELIEVE ARE RELIABLE. HOWEVER, THE INFORMATION IS PROVIDED WITHOUT ANY WARRANTY, EXPRESSED OR IMPLIED REGARDING ITS CORRECTNESS. SOME INFORMATION PRESENTED AND CONCLUSIONS DRAWN HEREIN ARE FROM SOURCES OTHER THAN DIRECT TEST DATA ON THE SUBSTANCE ITSELF. THIS MSDS WAS PREPARED AND IS TO BE USED ONLY FOR THIS PRODUCT. IF THE PRODUCT IS USED AS A COMPONENT IN ANOTHER PRODUCT, THIS MSDS INFORMATION MAY NOT BE APPLICABLE. USERS SHOULD MAKE THEIR OWN INVESTIGATIONS TO DETERMINE THE SUITABILITY OF THE INFORMATION OR PRODUCTS FOR THEIR PARTICULAR PURPOSE.

THE CONDITIONS OR METHODS OF HANDLING, STORAGE, USE, AND DISPOSAL OF THE PRODUCT ARE BEYOND OUR CONTROL AND MAY BE BEYOND OUR KNOWLEDGE. FOR THIS AND OTHER REASONS, WE DO NOT ASSUME RESPONSIBILITY AND EXPRESSLY DISCLAIM LIABILITY FOR LOSS, DAMAGE OR EXPENSE ARISING OUT OF OR IN ANY WAY CONNECTED WITH HANDLING, STORAGE, USE OR DISPOSAL OF THE PRODUCT.

* * * * * END OF MSDS * * * * *

MATERIAL SAFETY DATA SHEET

This MSDS complies with OSHA'S Hazard Communication Standard 29 CFR 1910.1200 and OSHA Form 174

IDENTITY AND MANUFACTURER'S INFORMATION

NFPA Rating: Health-1; Flammability-1; Reactivity-0; Special- -

HMIS Rating: Health-1; Flammability-1; Reactivity-0; Personal Protection-B

Manufacturer's Name: AMREP, INC. FOR: Prestige

Address: 100 Oak St. E. Rutherford, NJ 07073

DOT Hazard Classification: Non-Hazardous

Identity (trade name as used on label): ULTRA LUBE

Date Prepared: 11/03/93 Prepared By: ES/DL

MSDS Number: RL 728 Revision - 2

Information Calls: (770)422-2071

EMERGENCY RESPONSE NUMBER: 1(800)255-3924

NOTICE: JUDGMENT BASED ON INDIRECT TEST DATA

SECTION 1 - MATERIAL IDENTIFICATION AND INFORMATION

COMPONENTS-CHEMICAL NAMES AND COMMON NAMES (Hazardous Components 1% or greater; Carcinogens 0.1% or greater)	CAS Number	SARA III LIST	OSHA PEL (ppm)	ACGIH TLV (ppm)	Carcinogen Ref. Source **
PETROLEUM OIL MIXTURE	8002-05-9	No	5mg/M3	5mg/M3	d
			TWA for oil mist	TWA for oil mist	
WARNING: This product contains a chemical or chemicals known to the State of California to cause cancer.					

SECTION 2 - PHYSICAL/CHEMICAL CHARACTERISTICS

Boiling Point: N/A

Specific Gravity (H2O=1): 0.8

Vapor Pressure: PSIG @ 70°F (Aerosols): N/A

Vapor Pressure (Non-Aerosols)(mm Hg and Temperature): <0.01

Vapor Density (Air = 1): 12

Evaporation Rate (= 1): N/A

Solubility in Water: Negligible

Water Reactive: No

Appearance and Odor: Grey/black gel with oil odor.

SECTION 3 - FIRE AND EXPLOSION HAZARD DATA

FLAMMABILITY as per USA FLAME PROJECTION TEST (aerosols) N/A

Auto Ignition Temperature N/A

Flammability Limits in Air by % in Volume: % LEL: N/D % UEL: N/D

FLASH POINT AND METHOD USED (non-aerosols): >400°F COC

EXTINGUISHER MEDIA: Dry chemical (preferred), carbon dioxide, foam, water.

SPECIAL FIRE FIGHTING PROCEDURES: Self-contained breathing apparatus.

Unusual Fire & Explosion Hazards: Empty containers may retain product residue including flammable or explosive vapors. Do not cut, drill, grind or weld on or near full, part full or empty drum.

SECTION 4 - REACTIVITY HAZARD DATA

STABILITY [X] STABLE [ ] UNSTABLE

HAZARDOUS POLYMERIZATION [ ] WILL [X] WILL NOT OCCUR

Incompatibility (Mat. to avoid): Chlorine or oxygen.

Conditions to Avoid: Oxidizing atmospheres.

Hazardous Decomposition Products: Thermal; unidentified organics. Oxidation: oxides of carbon.

SECTION 5 - HEALTH HAZARD DATA

PRIMARY ROUTES OF ENTRY: [ ] INHALATION [ ] INGESTION [X] SKIN ABSORPTION [ ] EYE [ ] NOT HAZARDOUS

ACUTE EFFECTS

Inhalation: Not expected to be a problem. Massive exposure to vapors or fumes may cause headaches, dizziness, and/or drowziness.

Eye Contact: May cause irritation.

Skin Contact: May cause irritation.

Ingestion: May cause vomiting, nausea, diarrhea.

CHRONIC EFFECTS: None noted.

Medical Conditions Generally Aggravated by Exposure: Dermatitis.

EMERGENCY FIRST AID PROCEDURES

Eye Contact: Wash with large amounts of water. If irritation persists, call a physician.

Skin Contact: Remove contaminated clothing. Wash with soap and water.

Inhalation: Remove to fresh air.

Ingestion: DO NOT INDUCE VOMITING. Give 3-4 glasses of water. Seek medical attention.

SECTION 6 - CONTROL AND PROTECTIVE MEASURES

Respiratory Protection (specify type): None required.

Protective Gloves: Oil resistant types.

Eye Protection: Splash goggles or safety glasses.

Ventilation Requirements: None required in excess to normal ventilation.

Other Protective Clothing & Equipment: Oil resistant apron.

Hygienic Work Practices: Do not work in oil soaked clothing. Wash after handling.

SECTION 7 - PRECAUTIONS FOR SAFE HANDLING AND USE

Steps To Be Taken If Material Is Spilled Or Released: Stop flow, dike spill, eliminate all ignition sources, absorb on inert material and scrape up.

Waste Disposal Methods: Dispose of in accordance with local, state and federal regulations.

Precautions To Be Taken in Handling & Storage: Avoid prolonged exposure to mist and vapors. Avoid flames, sparks and hot surfaces. Keep containers closed. Shelf life one year.

Other Precautions &/or Special Hazards: KEEP OUT OF REACH OF CHILDREN. Empty containers may contain explosive gas.

We believe the statements, technical information and recommendations contained herein are reliable, but they are given without warranty or guarantee of any kind.

** Chemical Listed as Carcinogen or Potential Carcinogen. [a] NTP [b] IARC Monograph [c] OSHA [d] Not Listed [e] Animal Data Only

MATERIAL SAFETY DATA SHEET

Total Solutions
P.O. Box 240014
Milwaukee, WI 53224

GENERAL INFORMATION NUMBER: (414) 354-6417
CHEMTREC: (800) 424-9300

REVISION DATE: November 11, 2004
DATE OF ISSUE: December 29, 2004

I - Product Identification

Diesel Clean

PRODUCT CODE: 0657
CHEMICAL FORMULATION: Diesel fuel conditioner.
NFPA HAZARD IDENTIFICATION SYSTEM: **HEALTH:** 2 **FLAMMABILITY:** 2 **REACTIVITY**: 0
HAZARD RATING: 4 - Extreme; 3 - High; 2 - Moderate; 1 - Slight; 0 - Insignificant

II - Hazardous Ingredients

Values reported as TWA unless noted.

SUBSTANCE	APPROX %	OSHA PEL	ACGIH TLV	EPA 40 CFR: 302	355	372	CAS #
Solvent naphtha (petroleum), light aromatic	50.0-55.0	N/E	N/E	N	N	N	64742-95-6
1,2,4-Trimethylbenzene	20.0-30.0	25 ppm	25 ppm	N	N	Y	95-63-6
2-Ethylhexylnitrate	10.0-20.0	N/E	N/E	N	N	N	27247-96-7
Xylene	1.00-5.00	100 ppm	100 ppm	Y	N	Y	1330-20-7
Heavy aromatic naphtha	1.00-5.00	N/E	N/E	Y	N	N	64742-94-5
Cumene	< 2.00	50 ppm (skin)	50 ppm (skin)	Y	N	Y	98-82-8
Amine substituted resin	< 2.00	N/E	N/E	N	N	N	Trade secret

Key: **PEL**: Permissible Exposure Limit **TLV:** Threshold Limit Value **C**: Ceiling level **STEL**: Short Term Exposure Limit
N/A: Not Applicable **N/D**: Not Determined **N/E**: Not Established **Y**: Yes **N**: No
302: CERCLA List of Hazardous Substances and Reportable Quantities (40 CFR 302.4).
355: SARA TITLE III / List of Extremely Hazardous Substances for Emergency Planning and Notification (40 CFR 355).
372: SARA TITLE III / List of Toxic Chemicals subject to Release Reporting (Community Right to Know) (40 CFR 372).

III - Physical Data

BOILING POINT (°F): N/D
VAPOR PRESSURE (mm Hg): N/D
VAPOR DENSITY (AIR = 1): N/D
SOLUBILITY IN WATER: Insoluble
APPEARANCE AND ODOR: Clear, gold liquid; solvent odor.
SPECIFIC GRAVITY (WATER = 1): .882
VOC CONTENT (% by weight): N/D
EVAPORATION RATE (WATER = 1): > 1.00
pH: N/A

IV - Fire and Explosion Hazard Data

FLASH POINT (°F): 108 **(TEST METHOD):** Closed cup
FLAMMABLE LIMITS IN AIR (VOLUME %) **UPPER:** N/D **LOWER:** N/D
EXTINGUISHING MEDIA: Foam, carbon dioxide, dry chemical.
SPECIAL FIRE FIGHTING PROCEDURES: Cool fire exposed containers with water fog. Firefighters should be equipped with full protective gear including self-contained breathing apparatus.
UNUSUAL FIRE AND EXPLOSION HAZARD: Solvent vapors may cause flashback.

V - Reactivity Data

STABILITY: Stable
INCOMPATIBILITY: Strong oxidizers and acids.
CONDITIONS TO AVOID: Excess heat and open flame.
HAZARDOUS DECOMPOSITION PRODUCTS: Thermal decomposition may produce oxides of carbon.
HAZARDOUS POLYMERIZATION: Will not occur.
CONDITIONS TO AVOID: None

VI - Health Hazard Data

ROUTES OF ENTRY **INHALATION:** X **EYE CONTACT:** X **SKIN CONTACT:** X **INGESTION:** X
INGREDIENTS THAT ARE CONSIDERED BY OSHA, NTP, IARC TO BE SUSPECTED HUMAN CARCINOGENS: None.
EFFECTS OF OVEREXPOSURE
IF IN EYES: Irritation and redness. Material is corrosive to eyes and may cause permanent injury.
IF ON SKIN: Redness, irritation, dermatitis. May aggravate existing dermatitis condition.
IF SWALLOWED: May be harmful or fatal if swallowed. Gastrointestinal irritation, nausea, cramps, vomiting. Small amounts of this product may be aspirated into the respiratory system during ingestion or vomiting and may cause mild to severe pulmonary injury, possibly progressing to death.
IF INHALED: Irritation to upper respiratory tract, dizziness, light-headedness, drowsiness, and CNS effects.
EMERGENCY AND FIRST AID PROCEDURES
IF IN EYES: Flush eyes and under eyelids with plenty of cool water for at least 15 minutes. If irritation persists, obtain medical attention.
IF ON SKIN: Remove contaminated clothing and launder separately before reuse. Wash with soap and water. If irritation persists, obtain medical attention.
IF SWALLOWED: Contact physician or poison control center immediately. Do not induce vomiting unless told to do so by a physician or poison control center.
IF INHALED: Remove person to fresh air. Administer artificial respiration if not breathing. Obtain medical attention.

VII - Spill or Leak Protection

STEPS TO BE TAKEN IF MATERIAL IS RELEASED OR SPILLED: Ventilate area and remove all sources of ignition. Contain spill. Soak up spilled material with inert absorbent material and place in a properly marked closed container for proper disposal.
WASTE DISPOSAL METHOD: Consult local environmental authorities.

VIII - Special Protection Information

RESPIRATORY PROTECTION: Use with adequate ventilation. Do not breathe vapors or mists. If recommended Exposure Limits are exceeded wear a NIOSH approved respirator, following manufacturer's recommendations.
VENTILATION **LOCAL:** Recommended **MECHANICAL:** Not required
PROTECTIVE GLOVES: Chemical resistant.
EYE PROTECTION: Safety glasses and/or face shield.
OTHER PROTECTIVE EQUIPMENT: Eye wash station, protective clothing.
PRECAUTIONS TO BE TAKEN IN HANDLING AND STORAGE: Store in a cool, dry place away from heat or open flame. Keep container tightly closed when not in use.
OTHER PRECAUTIONS: Keep out of reach of children.

IX - Transportation Information (ground transportation only)

DOT PROPER SHIPPING NAME: None
DOT CLASS: None **DOT ID NUMBER:** None **DOT PACKING GROUP**: None

The shipping information listed above applies only to non-bulk (< 119 gallons) containers of this product. This product may have more than one proper shipping name depending on packaging, product properties, & mode of shipment. If any alteration of packaging, product, or mode of transportation is further intended, different shipping names and labeling may apply.

REVISION DATE: November 11, 2004 Prepared by: PMR DATE OF ISSUE: December 29, 2004

This information contained herein is based on data considered accurate. However, no warranty is expressed or implied regarding the accuracy of this data or the results to be obtained from the use thereof. Total Solutions assumes no responsibility for personal injury or property damage to the vendee, users or third parties caused by the material such vendees or users assume all risks associated with the use of this material.

MATERIAL SAFETY DATA SHEET

Total Solutions
P.O. Box 240014
Milwaukee, WI 53224

GENERAL INFORMATION NUMBER: (414) 354-6417
CHEMTREC: (800) 424-9300

REVISION DATE: November 11, 2004
DATE OF ISSUE: December 29, 2004

I - Product Identification

Windshield Deicer Concentrate

PRODUCT CODE: 0470
CHEMICAL FORMULATION: Alcohol based cleaner.
NFPA HAZARD IDENTIFICATION SYSTEM: **HEALTH:** 1 **FLAMMABILITY:** 3 **REACTIVITY**: 0
HAZARD RATING: 4 - Extreme; 3 - High; 2 - Moderate; 1 - Slight; 0 - Insignificant

II - Hazardous Ingredients

Values reported as TWA unless noted.

SUBSTANCE	APPROX %	OSHA PEL	ACGIH TLV	EPA 40 CFR: 302	355	372	CAS #
Methanol	65.0-75.0	200 ppm	200 ppm	Y	N	Y	67-56-1

Key: **PEL**: Permissible Exposure Limit **TLV:** Threshold Limit Value **C**: Ceiling level **STEL**: Short Term Exposure Limit
N/A: Not Applicable **N/D**: Not Determined **N/E**: Not Established **Y**: Yes **N**: No
302: CERCLA List of Hazardous Substances and Reportable Quantities (40 CFR 302.4).
355: SARA TITLE III / List of Extremely Hazardous Substances for Emergency Planning and Notification (40 CFR 355).
372: SARA TITLE III / List of Toxic Chemicals subject to Release Reporting (Community Right to Know) (40 CFR 372).

III - Physical Data

BOILING POINT (°F): N/D
VAPOR PRESSURE (mm Hg): N/D
VAPOR DENSITY (AIR = 1): N/D
SOLUBILITY IN WATER: Soluble
APPEARANCE AND ODOR: Clear, dark blue liquid; alcohol odor.
SPECIFIC GRAVITY (WATER = 1): 0.875
VOC CONTENT (% by weight): 65.0-75.0
EVAPORATION RATE (WATER = 1): N/D
pH: N/A

IV - Fire and Explosion Hazard Data

FLASH POINT (°F): < 70 **(TEST METHOD):** Closed cup
FLAMMABLE LIMITS IN AIR (VOLUME %) **UPPER:** N/D **LOWER:** N/D
EXTINGUISHING MEDIA: Water, foam, carbon dioxide, dry chemical.
SPECIAL FIRE FIGHTING PROCEDURES: Cool fire exposed containers with water fog. Firefighters should be equipped with full protective gear including self-contained breathing apparatus.
UNUSUAL FIRE AND EXPLOSION HAZARD: Vapors may travel considerable distance to a source of ignition and flash back.

V - Reactivity Data

STABILITY: Stable
INCOMPATIBILITY: Strong oxidizers.
CONDITIONS TO AVOID: Heat, sparks and open flame.
HAZARDOUS DECOMPOSITION PRODUCTS: Thermal decomposition may produce oxides of carbon.
HAZARDOUS POLYMERIZATION: Will not occur.
CONDITIONS TO AVOID: None

VI - Health Hazard Data

ROUTES OF ENTRY **INHALATION:** X **EYE CONTACT:** X **SKIN CONTACT:** X **INGESTION:** X
INGREDIENTS THAT ARE CONSIDERED BY OSHA, NTP, IARC TO BE SUSPECTED HUMAN CARCINOGENS: None.
EFFECTS OF OVEREXPOSURE
IF IN EYES: Mild irritation and redness, tearing, blurred vision. May injure eye tissue if not removed promptly.
IF ON SKIN: Redness, dryness, irritation, defatting with prolonged or repeated exposure.
IF SWALLOWED: Gastrointestinal irritation, dizziness, drowsiness, drunkenness, weakness, CNS depression. May be harmful or fatal if swallowed. Small amounts of the liquid aspirated into the respiratory system during ingestion, or from vomiting, may cause bronchiopneumonia or pulmonary edema.
IF INHALED: Respiratory tract irritation, nausea, vomiting, headache and dizziness.
EMERGENCY AND FIRST AID PROCEDURES
IF IN EYES: Flush eyes and under eyelids with plenty of cool water for at least 15 minutes. If irritation persists, obtain medical attention.
IF ON SKIN: Wash with soap and water. Remove contaminated clothing and launder before reuse. If irritation persists, obtain medical attention.
IF SWALLOWED: Contact physician or poison control center immediately. Give affected person one to two glasses of water. Do not induce vomiting unless told to do so by a physician or poison control center. Never give anything by mouth to an unconscious person.
IF INHALED: Remove person to fresh air. If breathing has stopped administer artificial respiration. If breathing is difficult, administer oxygen.

VII - Spill or Leak Protection

STEPS TO BE TAKEN IF MATERIAL IS RELEASED OR SPILLED: Ventilate area and remove all source of ignition. Soak up spilled material with inert absorbent material and place in a properly labeled container for proper disposal.
WASTE DISPOSAL METHOD: Consult local environmental authorities.

VIII - Special Protection Information

RESPIRATORY PROTECTION: Use with adequate ventilation. If recommended Exposure Limits are exceeded wear a NIOSH approved respirator, following manufacturer's recommendations.
VENTILATION **LOCAL:** Recommended **MECHANICAL:** Not required
PROTECTIVE GLOVES: Chemical resistant.
EYE PROTECTION: Safety glasses or chemical goggles
OTHER PROTECTIVE EQUIPMENT: Eye wash station.
PRECAUTIONS TO BE TAKEN IN HANDLING AND STORAGE: Store in a cool, dry place away from heat or open flame. Keep container tightly closed when not in use.
OTHER PRECAUTIONS: Keep out of reach of children.

IX - Transportation Information (ground transportation only)

DOT PROPER SHIPPING NAME: Compounds, cleaning liquid (Methanol)
DOT CLASS: 3 **DOT ID NUMBER:** NA1993 **DOT PACKING GROUP**: II

The shipping information listed above applies only to non-bulk (< 119 gallons) containers of this product. This product may have more than one proper shipping name depending on packaging, product properties, & mode of shipment. If any alteration of packaging, product, or mode of transportation is further intended, different shipping names and labeling may apply.

REVISION DATE: November 11, 2004 Prepared by: PMR DATE OF ISSUE: December 29, 2004

This information contained herein is based on data considered accurate. However, no warranty is expressed or implied regarding the accuracy of this data or the results to be obtained from the use thereof. Total Solutions assumes no responsibility for personal injury or property damage to the vendee, users or third parties caused by the material such vendees or users assume all risks associated with the use of this material.

NRP

MATERIAL SAFETY DATA SHEET

PRODUCT IDENTIFICATON

PRODUCT: **MULTI PURPOSE LITHIUM GREASE** **HFPA CODES:** **H F R**
PRODUCT CODE: **N3124,N3127** **1 1 0**
HMIS CODES: PERSONAL PROTECTON B

MANUFACTURER: LUBRIMATIC / WITCO
ADDRESS: 1400 SOUTH HARRISON, OLATHE, KANSAS 66061
INFORMATION: 913-782-5800 **EMERGENCY:** CHEMTREC 800-424-9300
DATE: 5/2003 **PREPARER:** R. Madariaga
DISTRIBUTOR: **NATIONAL REFRIGERATION PRODUCTS**
2900 SAMUEL DRIVE • BENSALEM, PA 19020-7306
1-800-352-6951

COMPOSITION, INFORMATION ON INGREDIENTS

HAZARDOUS COMPONENTS	CAS NUM	CONTENTS:	EPA RQ:	TPQ:
PETROLEUM DISTILLATES AND RESIDUAL OILS**		70-100%	NA	NA
CARBON BLACK	1333-86-4	.1-1%	NA	NA

COMPOSITION COMMENTS: REFER TO SECTION EIGHT FOR EXPOSURE LIMITS ON INGREDIENTS
CHEMICAL INGREDIENTS NOT REGULATED BY OSHA OR SARA ARE TREATED CONFIDENTIALLY
** MIXTURE OF CAS REGISTRY NUMGERS 64742-52-5 & 64742-57-0

HAZARDS IDENTIFICATION

EXPOSURE TO VAPORS GENERATED AT HIGH TEMPERATURES MAY CAUSE RESPIRATORY IRRITATION.
CHRONIC EFFECTS:
SENSITIZATION:
NO KNOWN INFORMATION

CARCINOGENICTY:
PRODUCT CONTAINS:
IARC-3 AND NIOSH-X LISTED CARCINOGEN(S)
CARBON BLACK, CAS# 1333-86-4, 0.1-1%

HEALTH WARNINGS:
INHALATION: HEATING CAN GENERATE VAPORS THAT MAY CAUSE RESPIRATORY IRRITATION, NAUSEA, HEADACHE. INHALATION HAZARD AT ROOM TEMPERATURE IS UNLIKELY DUE TO THE LOW VOLATILITY OF THIS PRODUCT.
SKIN CONTACT: REPEATED OR PROLONGED CONTACT CAN RESULT IN DRYING OF THE SKIN. **EYE CONTACT:** IRRITATING.
INGESTION: CAN CAUSE STOMACH ACHE AND VOMITING. MAIN HAZARD, IF INGESTED IS ASPIRATION INTO THE LUNGS AND SUBSEQUENT PNEUMONITIS.

NYC_00007692
03082010_Gowanus_DEP_Prod DEP_E_PMP_00006489

ROUTE OF ENTRY: INHALATION. SKIN AND/OR EYE CONTACT. INGESTION.
MEDICAL SYMPTOMS: MEDICAL CONDITIONS AGGRAVATED BY EXPOSURE: NOT DETERMINED

FIRST AID MEASURES

INHALATION: VAPOR INHALATION UNDER AMBIENT CONDITIONS IS NORMALLY NOT A PROBLEM. IF OVERCOME BY VAPOR OF HOT PRODUCT, IMMEDIATELY REMOVE FROM SOURCE OF EXPOSURE. MOVE THE EXOOSED PERSON TO FRESH AIR AT ONCE. FOR BREATHING DIFFICULITIES, OXYGEN MAY BE NECESSARY. GET MEDICAL ATTENTION IF ANY DISCOMFORT CONTINUES.
INGESTION: DO NOT INDUCE VOMITING! GET MEDICAL ATTENTION IMMEDIATELY!
SKIN: REMOVE CONTAMINATED CLOTHING. WASH SKIN THROUGHLY WITH SOAP AND WATER. GET MEDICAL ATTENTION IF ANY DISCOMFORT CONTINUES.
EYES: RINSE THE EYE WITH WATER IMMEDIATELY. CONTINUE TO RINSE FOR AT LEAST 15 MINUTES. CONTACT PHYSICIAN IF DISCOMFORT CONTINUES.

FIRE FIGHTING MEASURES

FLASH POINT: 435°F METHOD: Cd OC (CLEVELAND OPEN CUP)
FLAMMABLE LIMITS: LEL: N/D UEL:N/D
EXTINGUISHING MEDIA: USE CO2, DRY CHEMICAL, SAND, ETC. ALCOHOL RESISTANT FOAM. WATER SPRAY, FOG OR MIST.
SPECIAL FIREFIGHTING PROCEDURES: USE WATER TO KEEP FIRE EXPOSED CONTAINERS COOL AND DISPERSE VAPORS. WATER SPRAY MAY BE USED TO FLUSH SPILLS AWAY FROM EXPOSURES AND DILUTE SPILLS TO NON-FLAMMABLE MIXTURES. AVOID WATER IN STRAIGHT HOSE STREAM; WILLSCATTER AND SPREAD FIRE. KEEP RUN-OFF WATER OUT OF SEWERS AND WATER SOURCES. DIKE FOR WATER CONTROL.
UNUSUAL FIRE AND EXPLOSION HAZARDS: PRESSURE WILL INCREASE IN OVER HEATED, CLOSED CONTAINERS.
HAZARDOUS COMBUSTION PRODUCTS: ACRID SMOKE/FUMES. OXIDES OR CARBON.
PROTECTIVE MEASURES IN CASE OF FIRE: SELF-CONTAINED BREATHING EQUIPMENT AND CHEMICAL RESISTANT CLOTHING RECOMMENDED.

ACCIDENTIAL RELEASE MEASURES

PERSONAL PRECAUTIONS: MINIMIZE SKIN CONTACT.
PRECAUTIONS TO PROTECT THE ENVIRONMENTAL: KEEP PRODUCT OUT OF SEWERS AND WATERCOURSES BY DIKING OR IMPOUNDING. ADVISE AUTHORITIES IF PRODUCT HAS ENTERED OR MAY ENTER SEWERS, WATERCOURSES OR EXTENSIVE LAND AREAS. ASSURE CONFORMITY WITH APPLICABLE GOVERNMENT REGULATIONS.
SPILL CLEAN-UP PROCEDURES: KEEP ALL SOURCES OF IGNITION AND HOT METALSURFACES AWAY FROM SPILL. AVOID CONTACT WTH EYES OR SKIN. PLACE LEAKING CONTAINERS IN WELL VENTILATED AREA. IF FIRE POTENTIAL EXISTS, BLANKET SPILL WITH FOAM OR USE WATER SPRAY TO DISPERSE VAPORS. CONTAIN SPILL TO MINIMIZE CONTAMINATED AREA AND FACILITATE SALVAGE OR DISPOSAL. TO CLEAN UP SPILL, FLUSH AREA SPARINGLY WITH WATER OR USE ABSORBANT MATERIAL. AVOID DISCHARGE TO NATURAL WATER WAYS.

NYC_00007693
03082010_Gowanus_DEP_Prod DEP_E_PMP_00006490

HANDLING AND STORAGE

HANDLING PRECAUTIONS: KEEP AWAY FROM HEAT, SPARKS AND OPEN FLAME. VENTILATE WELL, AVOID BREATHING VAPORS. USE APPROVED RESPIRATOR IF AIR CONTAMINATION IS ABOVE ACCEPTED LEVEL. DO NOT REUSE CONTAINER. KEEP LID CLOSED WHEN NOT IN USE. DO NOT STORE OR MIX WITH STRONG OXIDIZERS. AVOID SPILLING, SKIN AND EYE CONTACT. EYE WASH AND EMERGENCY SHOWER MUST BE AVAILABLE AT THE WORKPLACE.
STORAGE PRECAUTIONS: STORE SEPARATE FROM STRONG ACIDS AND OXIDIZERS. KEEP AWAY FROM HEAT, SPARKS AND OPEN FLAME.
STORAGE CRITERIA: CHEMICAL STORAGE.

EXPOSURE CONTROLS, PERSONAL PROTECTION

		OSHA PEL:		ACGIH TLV:		OTHER:		
INGREDIENT NAME:	**CAS NO:**	**TWA:**	**STEL:**	**TWA:**	**STEL:**	**TWA:**	**STEL:**	**UNITS:**
PETROLEUM DISTILLATES AND RESIDUAL OILS		5	NAV	5	10	NAV	NAV	MG/M3
CARBON BLACK	1333-86-4	3.5	NE	3.5	NE	3.5	NE	MG/M3

ENGINEERING CONTROLS: USE ENGINEERING CONTROLS TO REDUCE AIR CONTAMINATION TO PERMISSSIBLE EXPOSURE LEVEL.
VENTILATION: NO SPECIFIC VENTILATION REQUIREMENTS NOTED, BUT FORCED VENTILATION MAY STILL BE REQUIRED IF AIR CONTAMINATION EXCEEDS ACCEPTABLE LEVEL.
RESPIRATORS: NO SPECIFIC RECOMMENDATION MADE, BUT RESPIRATORY PROTECTION MAY STILL BE REQUIRED UNDER EXCEPTIONAL CIRCUMSTANCES WHEN EXCESSIVE AIR CONTAMINATION EXISTS.
PROTECTIVE GLOVES: CHEMICAL RESISTANT GLOVES RECOMMENDED TO PREVENT PROLONGED OR REPEATED CONTACT.
PROTECTIVE CLOTHING: WEAR APPROPRIATE CLOTHING TO PREVENT REPEATED OR PROLONGED SKIN CONTACT.
HYGIENIC WORK PRACTICES: WASH AT THE END OF EACH WORK SHIFT AND BEFORE EATING, SMOKING AND USING THE TOILET.

PHYSICAL AND CHEMICAL PROPERTIES

APPEARANCE/PHYSICAL STATE: GREASE
COLOR: BLACK
ODOR: MILD (OR FAINT) PETROLEUM
SOLUBILITY DESCRIPTION: INSOLUBLE IN WATER
SOLUBILITY VALUE (g/100g H20 68 DEG. F): <0.1
DENSITY/SPECIFIC GRAVITY (g/ml): 0.90 TEMPERATURE (F) 61
VAPOR DENSITY (AIR=1): >5
VAPOR PRESSURE: <0.01 mmHg TEMPERATURE (F) 68
EVAPORATION RATE: <1 REFERENCE: BuAc=1
Ph-VALUE, CONC. SOLUTION: NA

NYC_00007694
03082010_Gowanus_DEP_Prod DEP_E_PMP_00006491

STABILITY AND REACTIVITY

STABILITY: NORMALLY STABLE
CONDITIONS TO AVOID: AVOID CONTACT WITH ACIDS AND OXIDIZING SUBSTANCES.
HAZARDOUS POLYMERIZATION: WILL NOT OCCUR.
POLYMERIZATION DESCRIPTION: NA
HAZARDOUS DECOMPOSITION OR BYPRODUCTS: OXIDES OF CARBON.

TOXICOLOGICAL INFORMATION

NO EXPERIMENTAL TOXILOGICAL DATA ON THE PREPARATION AS SUCH IS AVAILABLE.

ECOLOGICAL INFORMATION

THERE IS NO ECOLOGICAL DATA ON THE PRODUCT ITSELF.

DISPOSAL CONSIDERATIONS

SPILLED MATERIAL, UNUSED CONTENTS AND EMPTY CONTAINERS MUST BE DISPOSED OF IN ACCORDANDE WITH LOCAL, STATE AND FEDERAL REGULATIONS.

TRANSPORT INFORMATION

U.S. DOT: NOT REGULATED

REGULATORY INFORMATON

REGULATORY STATUS OF INGREDIENTS:

NAME:	TSCA:	CERCLA:	SARA 302	SARA 313	DSL (CAN)
PETROLEUM DISTILLATES AND RESIDUAL OILS	YES	NA	NA	NA	YES
CARBON BLACK	YES	NA	NA	NA	YES

FEDERAL REGULATIONS:
REGULATORY STATUS: THIS PRODUCT OR ITS COMPONENTS, IF A MIXTURE, IS SUBJECT TO FOLLOWING REGULATION (NOT MEANT TO BE ALL INCLUSIVE-SELECTED REGULATION REPRESENTED). TSCA: THE INGREDIENTS OF THIS PRODUCT ARE ON THE TSCA INVENTORY. SARA 311 CATEGORIES: NONE. SECTION 313: THIS PRODUCT MAY CONTAIN TOXIC CHEMICAL SUBJECT TO THE REPORTING REQUIREMENTS OF SECTION 313 OF TITLE 111 OF THE SUPERFUND AMENDMENT AND REAUTHORIZATION ACT OF 1986 AND 40 CFR PART 372. ZINC COMPOUNDS UP TO 3% AND ANTIMONY COMPOUNDS UP TO 0.5%

NYC_00007695
03082010_Gowanus_DEP_Prod DEP_E_PMP_00006492

DISCLAIMER

INFORMATION AND RECOMMENDATIONS CONTAINED HEREIN ARE BELIEVED TO BE ACCURATE AT THE TIME OF PREPARATION. NO WARRANTY IS MADE CONCERNING THE ACCURACY AND NO LIABILITY SHALL BE MADE FOR CLAIMS FOR USE OR RELIANCE OF THE RECOMMENDATIONS CONTAINED HEREIN.

NYC_00007696
03082010_Gowanus_DEP_Prod DEP_E_PMP_00006493

MSDS - Material Safety Data Sheet
Product Name: DIESEL FUEL ANTI-GEL COLD FLOW IMPROVER (UPC: 078698132211)

MSDS No.: M2216

I. Basic Information:

Manufacturer: RADIATOR SPECIALTY COMPANY
Address: 600 RADIATOR ROAD
City, ST Zip: INDIAN TRAIL, NC 28079
Country:

Contact: Robert Geer
Information Telephone Number: 704-684--181 1
Emergency Contact: Rocky Mountain Poision Control Center
Emergency Telephone Number: 303-623-5716
Emergency Restrictions:

Product Name: DIESEL FUEL ANTI-GEL COLD FLOW IMPROVER (UPC: 078698132211)
MSDS No.: M2216

Issue Date: 02/26/2009
Supersedes Date: 06/11/2008

II. Hazards Identification:

EMERGENCY OVERVIEW

Combustible. Harmful or Fatal if Swallowed. Eye and Skin Irritant.

OSHA Regulatory Status

This material is considered hazardous by the OSHA Hazard Communication Standard (29 CFR 1910.1200).

Potential Health Effects

Route(s) of Entry:

Absorption, Eye, Inhalation, and Ingestion.

Health Hazards (Acute and Chronic):

See signs and symptoms below

Signs and Symptoms:

Eye Contact: Irritant. Prolonged contact may cause conjunctivitis.
Skin Contact: Irritant. Defatting of tissue, dermatitis may occur.
Inhalation: Irritant to mucous membranes. Repeated exposure may cause narcosis..
Ingestion: HARMFUL OR FATAL IF SWALLOWED.

Medical Conditions Generally Aggravated by Exposure:

None Known

Other Health Warnings:

Vomiting and subsequent aspiration into the lungs may lead to chemical pneumonia and pulmonary edema which is a potentially fatal condition.

Potential Environmental Effects

Not Available

III. Composition/Information on Ingredients:

Chemical Name	CAS No.	% Range	Trade Secret
Petroleum naphtha	64742-94-5	3.0 - 7.0	
1,2,4-Trimethylbenzene	95-63-6	10.0 - 30.0	
Aliphatic Hydrocarbon - Non Exempt.	8052-41-3	30.0 - 60.0	
Aromatic Petroleum Naphtha	64742-95-6	30.0 - 60.0	
Diethylbenzene	25340-17-4	1.0 - 5.0	
Ethylbenzene	100-41-4	0.1 - 1.0	
Ethylhexanol	104-76-7	0.1 - 1.0	
Isopropylbenzene	98-82-8	0.1 - 1.0	
Mesitylene	108-67-8	3.0 - 7.0	

MSDS - Material Safety Data Sheet
Product Name: DIESEL FUEL ANTI-GEL COLD FLOW IMPROVER (UPC: 078698132211)

MSDS No.: M2216

Naphthalene	91-20-3	0.1 - 1.0
Xylene (mixed isomers)	1330-20-7	1.0 - 5.0

IV. First Aid Measures:

Emergency and First Aid Procedures:

Eye Contact: Flush eyes with clean water for 15 minutes while lifting eyelids and get prompt medical attention.
Skin Contact: Wash with soap and water thoroughly. If adverse effects persist, get prompt medical attention. Launder contaminated clothing before reuse.
Inhalation: Remove to fresh air. If breathing becomes difficult get prompt medical attention.
Ingestion: DO NOT INDUCE VOMITING! Call Poison Control Center, physician, or hospital emergency room immediately.

Note to Physicians:

N/E

V. Fire Fighting Measures:

Suitable Extinguishing Media:

Water Fog, Foam, Carbon Dioxide, Dry Chemical

Unsuitable Extinguishing Media:

Do not use forced water stream as this could cause the fire to spread.

Products of Combustion:

Normal products of combustion: carbon monoxide, carbon dioxide, smoke and Nitrogen, Sulfur Oxides

Protection of Firefighters:

Wear self-contained positive pressure breathing apparatus and protective clothes.

VI. Accidental Release Measures:

Personal Precautions:

Persons not wearing protective equipment should be excluded from area of spill until clean-up has been completed.

Environmental Precautions:

Prevent run-off to sewers, streams, or other bodies of water. If run-off occurs, notify proper authorities as required that a spill has occurred. Run off to sewer may create fire or explosion hazard.

Methods for Containment:

Dike or contain spill and absorb with inert materials (sand, sawdust, absorbent sweeping compounds, rags, etc).

Methods for Cleanup:

Using a non-metalic scoop, place contaminated material into an approved chemical waste container. Where possible, vacuum spilled liquid using an explosion proof vacuum to recover material.

Other Information:

All equipment used with handling the concentrate must be grounded. If run-off occurs, notify proper authorities as required that a spill has occurred.

VII. Handling and Storage:

Handling Precautions:

Handling: Use with adequate ventilation and proper protective equipment.
Do not use near fire, sparks, or flame. Do not puncture or incinerate container.
Store in cool, well ventilated area below 120°F away from heat sources. Avoid contact with alkalis and strong oxidizing agents. Keep containers tightly closed.

Storage Precautions:

Do not used in confined area without proper ventilation. Contact lenses may cause further damage in case of splash into eye. KEEP AWAY FROM CHILDREN AND ANIMALS!

MSDS - Material Safety Data Sheet
Product Name: DIESEL FUEL ANTI-GEL COLD FLOW IMPROVER (UPC: 078698132211)
MSDS No.: M2216

VIII. Exposure Controls/Personal Protection:

Chemical Name	OSHA PEL	ACGIH TLV	Other Limits
Aliphatic Hydrocarbon - Non Exempt.	100 ppm	100 ppm	Not Available
Aromatic Petroleum Naphtha	N/E	N/E	25 ppm
1,2,4-Trimethylbenzene	N/E	25 ppm	Not Available
Mesitylene	N/A	N/A	Not Available
Diethylbenzene	N/A	N/A	Not Available
Naphthalene	10 ppm	10 ppm	Not Available
Ethylbenzene	100 ppm	100 ppm	Not Available
Xylene (mixed isomers)	100 ppm	100 ppm	Not Available
Isopropylbenzene	50 ppm	50 ppm	Not Available
Petroleum naphtha	N/E	N/E	100 ppm
Ethylhexanol	N/E	N/E	Not Available

Engineering Controls:

See Section above for applicable exposure limits. Use with adequate ventilation. If TLV is exceeded, wear NIOSH approved respirator.

Personal Protective Equipment:

For prolonged exposure wear protective safety glasses, gloves, and apron.

IX. Physical and Chemical Properties:

Boiling Point: 320°F
Boiling Range: Not Available
Solubility In Water: Insoluble
Flash Point: 105°F
Odor Threshold: Not Available
Vapor Density (AIR = 1): N/D
pH Range: Not Available
Decomposition Temp: Not Available
Lower Explosive Limit: N/D
Specific Gravity (H20 = 1): 0.84
Other Information: N/D

Melting Point: N/A
Freezing Point: Not Available
Evaporation Rate (Butyl Acetate = 1): N/D
Flash Point Method: TCC
Appearance and Odor: Clear amber liquid with petroleum odor.
Vapor Pressure (mm Hg.): N/D
Partition Coefficient: Not Available
Auto-Ignition Temp: Not Available
Upper Explosive Limit: N/D

X. Stability and Reactivity:

Stability:

Stable

Conditions to Avoid:

See Incompatible Materials listed below.

Incompatible Materials:

Oxidizing agents, acids and alkalis .

Hazardous Decomposition Products:

Normal products of combustion: carbon monoxide, carbon dioxide, smoke and Nitrogen, Sulfur Oxides

MSDS - Material Safety Data Sheet
Product Name: DIESEL FUEL ANTI-GEL COLD FLOW IMPROVER (UPC: 078698132211)

MSDS No.: M2216

Possibility of Hazardous Reactions:

Will not occur

XI. Toxicological Information:

N/E

XII. Ecological Information:

N/E

XIII. Disposal Considerations:

DISPOSAL: This container may be recycled in a recycling centers when empty. Before offering for recycling, empty the can or bottle by using the product according to the label. If recycling is not available, wrap the container and discard in the trash. Dispose of unused product in accordance with all local, state government and federal laws and regulations

XIV. Transport Information:

Shipping Name: Not Available

DOT Hazard Class: Not Available

DOT Subsidiary Hazard Class: Not Available

UN/NA#: Not Available

Packing Group: Not Available

Transportation Information:

DOT Shipping Name: Not DOT regulated.
DOT Hazard Class: None

The DOT description is provided to assist in the proper shipping classification of this product and may not be suitable for all shipping purposes.

ICAO/IATA (US)
Shipping Name: Petroleum products, n.o.s. (Mineral Spirits/Aromatic Petroleum Naphtha)
Class: 3
UN number: UN1268
PG: III

International:
ICAO/IATA
UN number: UN1268
Shipping Name: Petroleum products, n.o.s. (Mineral Spirits/Aromatic Petroleum Naphtha)
Class: 3
PG: III

IMDG
UN number: UN1268
Shipping Name: Petroleum products, n.o.s. (Mineral Spirits/Aromatic Petroleum Naphtha)
Class:
PG: III
EmS: F-E, S-E

XV. Regulatory Information:

MSDS - Material Safety Data Sheet
Product Name: DIESEL FUEL ANTI-GEL COLD FLOW IMPROVER (UPC: 078698132211)

MSDS No.: M2216

SARA 313 Reportable Chemicals.:
Aliphatic Hydrocarbon (8052-41-3)
Aromatic Petroleum Distillate (64742-95-6)
Petroleum Naphtha (64742-94-5)
Xylene (1330-20-7)
1,2,4-Trimethylbenzene (95-63-6)

USA TSCA: All components of this material are listed on the US TSCA Inventory.

This fuel additive is registered in the United States

Warning: This product contains a chemical known to the State of California to cause cancer or birth defects or other reproductive harm.

State Right To Know Chemicals:
Aliphatic Hydrocarbon (8052-41-3)
Xylene (1330-20-7)
1,2,4-Trimethylbenzene (95-63-6)
Naphthalene (91-20-3)
Ethylbenzene (100-41-4)
Diethylbenzene (25340-17-4)
Isopropenyl benzene (98-82-8)

XVI. Other Information:

Chemical State: [X] Liquid [ ] Gas [ ] Solid

Chemical Type: [ ] Pure [X] Mixture

Hazard Category:

[X] Acute [ ] Chronic [X] Fire
[ ] Pressure [ ] Reactive

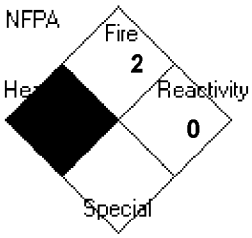

Additional Manufacturer Warnings:

Do not used in confined area without proper ventilation. Contact lenses may cause further damage in case of splash into eye. KEEP AWAY FROM CHILDREN AND ANIMALS!

N/E: Not Established
N/D: Not Determined
N/A: Not Applicable
N/AV: Not Available

2	Flammability
0	Physical Hazard
H	Pers. Protection

Additional Product Information:

While Radiator Specialty Company believes this data is accurate as of the revision date, we make no warranty with respect to the data and we expressly disclaim all liability for reliance thereon. The data is offered solely for information, investigation, and verification. Various government agencies may have specific regulations regarding the transportation, handling, storage, use, or disposal of this product which may not be covered by this MSDS. The user is responsible for full compliance.

Material Safety Data Sheet: SHIELD COAT AEROSOL

Supercedes Date 11/28/2005 **Issuing Date** 05/20/2009

1. PRODUCT AND COMPANY IDENTIFICATION

Product Name SHIELD COAT AEROSOL
Recommended Use Solvent-borne coatings
Information on Manufacturer
CERTIFIED LABS, DIV. OF NCH CORP.
BOX 152170
IRVING, TEXAS 75015

Product Code 5536
Chemical Nature Hydrocarbon
Emergency Telephone Number
CHEMTREC ® 800-424-9300

2. HAZARDS IDENTIFICATION

Emergency Overview
Danger
Extremely flammable
Causes skin irritation
Causes eye irritation
May cause allergic skin reaction
Harmful if inhaled
May be harmful if swallowed
Contents under pressure

Color Black **Physical State** Liquid **Odor** Solvent

Potential Health Effects

Principle Route of Exposure	Skin contact, Eye contact, Inhalation.
Primary Routes of Entry	Inhalation, Skin Absorption.
Acute Effects	
Eyes	Causes eye irritation
Skin	Causes skin irritation. May be absorbed through the skin in harmful amounts. May cause allergic skin reaction
Inhalation	May cause irritation of respiratory tract. Inhalation may cause central nervous system effects. Symptoms and signs include headache, dizziness, fatigue, muscular weakness, drowsiness and in extreme cases, loss of consciousness. May cause cardiac arrhythmia
Ingestion	Ingestion may cause gastrointestinal irritation, nausea, vomiting, and diarrhea. May cause central nervous system depression with nausea, headache, dizziness, vomiting, and incoordination
Chronic Toxicity	Liver and kidney injuries may occur May cause sensitization by skin contact Repeated and prolonged exposure to solvents may cause brain and nervous system damage May cause irregular heartbeats, especially under conditions of stress Contains a known or suspected carcinogen Health effects due to the inhalation of mineral dusts containing crystalline silica, crystalline silicates, graphite or coal Prolonged or repeated inhalation may cause damage to the lungs
Target Organ Effects	Central nervous system, Kidney, Liver, Eyes, Skin, Lungs, Heart.
Aggravated Medical Conditions	Kidney disorders, Liver disorders, Skin disorders, Neurological disorders, Respiratory disorders.
Potential Environmental Effects	See Section 12 for additional Ecological information

3. COMPOSITION / INFORMATION ON INGREDIENTS

Component	CAS-No
Toluène	108-88-3
Calcium (carbonate de)	1317-65-3
Propane	74-98-6
Butane	106-97-8
Solvant naphta aliphatique léger (pétrole) - naphta à point d'ébullition bas	64742-89-8
Pétroles (bitumes de)	8052-42-4
Kaolin	1332-58-7
Attapulgite	12174-11-7
Carbon black	1333-86-4
Crystalline Silica (Quartz)	14808-60-7

4. FIRST AID MEASURES

General Advice	Avoid contact with skin, eyes, and clothing. Avoid breathing vapors, mist, or gas
Eye Contact	Rinse thoroughly with plenty of water, also under the eyelids. Get medical attention if irritation develops and persists
Skin Contact	Wash off immediately with plenty of water for at least 15 minutes. Remove contaminated clothing and shoes. Get medical attention if irritation develops and persists. Wash contaminated clothing before re-use
Inhalation	If inhaled, remove to fresh air. Get medical attention if symptoms occur
Ingestion	Drink 1 or 2 glasses of water. Do NOT induce vomiting. Get medical attention if symptoms occur
Notes to Physician	Treat symptomatically

5. FIRE-FIGHTING MEASURES

Flash Point 35°F/2°C **Method** Seta closed cup

Autoignition Temperature No information available
Flammability Limits in Air % Mixture **Upper** 9.5 **Lower** 0.7
Suitable Extinguishing Media
Water spray. Carbon dioxide (CO2). Foam. Dry chemical
Specific Hazards Arising from the Chemical
Solvent vapors are heavier than air and may spread along floors. Vapors may ignite and explode. Flame extension: >30 inches / >76 cm and Burnback: 2 inches / 5 cm. Material can create slippery conditions
Protective Equipment and Precautions for Firefighters
As in any fire, wear self-contained breathing apparatus pressure-demand, MSHA/NIOSH (approved or equivalent) and full protective gear
Aerosol Level (NFPA 30B) - 3

NFPA	**Health**	2	**Flammability**	4	**Instability**	0
HMIS	**Health**	2	**Flammability**	4	**Instability**	0

6. ACCIDENTAL RELEASE MEASURES

Personal Precautions Use personal protective equipment. Prevent further leakage or spillage if safe to do so. Material can create slippery conditions. Remove all sources of ignition. Ensure adequate ventilation
Environmental Precautions Do not flush into surface water or sanitary sewer system
Methods for Containment Contain spillage, soak up with non-combustible absorbent material, (e.g. sand, earth, diatomaceous earth, vermiculite) and transfer to a container for disposal according to local / national regulations (see section 13)
Methods for Cleaning Up Pick up and transfer to properly labeled containers
Neutralizing Agent Not applicable

7. HANDLING AND STORAGE

Handling Avoid contact with skin, eyes, and clothing. Avoid breathing vapors, mist or gas
Storage Keep away from open flames, hot surfaces and sources of ignition. Keep containers tightly closed in a dry, cool and well-ventilated place
Storage Temperature **Minimum** 35°F/2°C **Maximum** 120°F/49°C
Storage Conditions **Indoor** X **Outdoor** **Heated** **Refrigerated**

8. EXPOSURE CONTROLS / PERSONAL PROTECTION

Exposure Guidelines

Component	ACGIH TLV	OSHA PEL	NIOSH
Toluène	TWA: 20 ppm	TWA: 200 ppm Ceiling: 300 ppm	IDLH: 500 ppm TWA: 100 ppm TWA: 375 mg/m^3 STEL 560 mg/m^3 STEL 150 ppm
Calcium (carbonate de)	No data available	TWA: 15 mg/m^3 TWA: 5 mg/m^3	TWA: 10 mg/m^3 TWA: 5 mg/m^3
Propane	TWA: 1000 ppm	TWA: 1000 ppm TWA: 1800 mg/m^3	IDLH: 2100 ppm TWA: 1000 ppm TWA: 1800 mg/m^3
Butane	TWA: 1000 ppm	No data available	TWA: 1900 mg/m^3 TWA: 800 ppm
Solvant naphta aliphatique léger (pétrole) - naphta à point d'ébullition bas	No data available	No data available	No data available
Pétroles (bitumes de)	TWA: 0.5 mg/m^3	No data available	Ceiling: 5 mg/m^3
Kaolin	TWA: 2 mg/m^3	TWA: 15 mg/m^3 TWA: 5 mg/m^3	TWA: 10 mg/m^3 TWA: 5 mg/m^3
Attapulgite	No data available	No data available	No data available
Carbon black	TWA: 3.5 mg/m^3	TWA: 3.5 mg/m^3	IDLH: 1750 mg/m^3 TWA: 0.1 mg/m^3 TWA: 3.5 mg/m^3
Crystalline Silica (Quartz)	TWA: 0.025 mg/m^3	No data available	IDLH: 50 mg/m^3 TWA: 0.05 mg/m^3

Engineering Measures Use with local exhaust ventilation. Ensure adequate ventilation, especially in confined areas
Personal Protective Equipment
Eye/Face Protection Safety glasses with side-shields
Skin Protection Wear suitable protective clothing, Impervious gloves.
Respiratory Protection Use NIOSH approved respiratory protection
General Hygiene Considerations Ensure that eyewash stations and safety showers are close to the workstation location. Wash contaminated clothing before re-use

9. PHYSICAL AND CHEMICAL PROPERTIES

Physical State	Liquid	**Viscosity**	Semi-viscous
Color	Black	**Odor**	Solvent
Appearance	Opaque	**pH**	Not applicable
Specific Gravity	0.71	**Evaporation Rate**	<1 (Butyl acetate=1)
Percent Volatile (Volume)	>72	**VOC Content (%)**	72
Vapor Pressure	68 mmHg @ 70 °F	**Vapor Density**	>1 (Air = 1.0)
Solubility	Negligible	**Boiling Point/Range**	>50°F/10°C

10. STABILITY AND REACTIVITY

Chemical Stability Stable. Hazardous polymerization does not occur

Conditions to Avoid Keep away from open flames, hot surfaces, and sources of ignition
Incompatible Products Strong oxidizing agents, Strong acids.
Hazardous Decomposition Products Carbon oxides, Sulfur oxides, Hydrocarbons.
Possibility of Hazardous Reactions None under normal processing

11. TOXICOLOGICAL INFORMATION

Product Information No information available

Component Information

Acute toxicity

Component	LD50 Oral	LD50 Dermal	LC50 Inhalation	Draize Test	Other
Toluène	636 mg/kg (Rat)	12124 mg/kg (Rat) 8390 mg/kg (Rabbit)	26700 ppm (Rat) 1 h 12.5 mg/L (Rat) 4 h	no data available	no data available
Calcium (carbonate de)	no data available	no data available	no data available	no data available	no data available
Propane	no data available	no data available	658 mg/L (Rat) 4 h	no data available	no data available
Butane	no data available	no data available	658 mg/L (Rat) 4 h	no data available	no data available
Solvant naphta aliphatique léger (pétrole) - naphta à point d'ébullition bas	no data available	3000 mg/kg (Rabbit)	no data available	no data available	no data available
Pétroles (bitumes de)	5000 mg/kg (Rat)	2000 mg/kg (Rabbit)	no data available	no data available	no data available
Kaolin	no data available	no data available	no data available	no data available	no data available
Attapulgite	no data available	no data available	no data available	no data available	no data available
Carbon black	15400 mg/kg (Rat)	3 g/kg (Rabbit)	no data available	no data available	no data available
Crystalline Silica (Quartz)	500 mg/kg (Rat)	no data available	no data available	no data available	no data available

Chronic Toxicity

Component	Mutagenicity	Sensitization	Developmental Toxicity	Reproductive Toxicity	Target Organ Effects
Toluène	no data available	no data available	no data available	no data available	CNS, liver, kidneys, skin, eyes, respiratory system
Calcium (carbonate de)	no data available	no data available	no data available	no data available	respiratory system, skin, eyes
Propane	no data available	no data available	no data available	no data available	CNS
Butane	no data available	no data available	no data available	no data available	CNS
Solvant naphta aliphatique léger (pétrole) - naphta à point d'ébullition bas	no data available	no data available	no data available	no data available	no data available
Pétroles (bitumes de)	no data available	no data available	no data available	no data available	eyes, respiratory system (in animals: skin tumors)
Kaolin	no data available	no data available	no data available	no data available	respiratory system, stomach
Attapulgite	no data available	no data available	no data available	no data available	no data available
Carbon black	no data available	no data available	no data available	no data available	respiratory system, eyes (lymphatic cancer in presence of PAHs)
Crystalline Silica (Quartz)	no data available	no data available	no data available	no data available	eyes, respiratory system (in animals: lung cancer)

Carcinogenicity

Component	ACGIH	IARC	NTP	OSHA	Other
Toluène	not applicable	not applicable	not applicable	not applicable	not applicable
Calcium (carbonate de)	not applicable	not applicable	not applicable	not applicable	not applicable
Propane	not applicable	not applicable	not applicable	not applicable	not applicable
Butane	not applicable	not applicable	not applicable	not applicable	not applicable
Solvant naphta aliphatique léger (pétrole) - naphta à point d'ébullition bas	not applicable	not applicable	not applicable	not applicable	not applicable
Pétroles (bitumes de)	not applicable	Group 2B	Reasonably Anticipated	X	not applicable
Kaolin	not applicable	not applicable	not applicable	not applicable	not applicable
Attapulgite	not applicable	Group 2B	not applicable	X	not applicable
Carbon black	not applicable	Group 2B	not applicable	X	not applicable
Crystalline Silica (Quartz)	A2	Group 1	Known	X	not applicable

12. ECOLOGICAL INFORMATION

Product Information No information available

Component Information

Component	Toxicity to Algae	Toxicity to Fish	Microtox	Water Flea	log Pow
Toluène	96 Hr EC50 Selenastrum capricornutum: >433 mg/L	96 Hr LC50 Pimephales promelas: 15.22-19.05 mg/L [flow-through] (1 day old); 96 Hr LC50 Pimephales promelas:12.6 mg/L [static]; 96 Hr LC50 Oncorhynchus mykiss:5.89-7.81 mg/L [flow-through]; 96 Hr LC50 Oncorhynchus mykiss:14.1-17.16 mg/L [static]; 96 Hr LC50 Oncorhynchus mykiss:5.8 mg/L [semi-static]; 96 Hr LC50	EC50 = 19.7 mg/L 30 min	48 Hr EC50 water flea: 11.3 mg/L; 48 Hr EC50 water flea: 310 mg/L; 48 Hr EC50 Daphnia magna: 11.3 mg/L	2.65

		Lepomis macrochirus:11.0-15.0 mg/L [static]; 96 Hr LC50 Oryzias latipes:54 mg/L [static]; 96 Hr LC50 Poecilia reticulata:28.2 mg/L [semi-static]; 96 Hr LC50 Poecilia reticulata:50.87-70.34 mg/L [static]			
Calcium (carbonate de)	no data available	no data available	no data available	no data available	N/A
Propane	no data available	no data available	no data available	no data available	2.3
Butane	no data available	no data available	no data available	no data available	2.89
Solvant naphta aliphatique léger (pétrole) - naphta à point d'ébullition bas	72 Hr EC50 Selenastrum capricornutum: 4700 mg/L	no data available	no data available	no data available	N/A
Pétroles (bitumes de)	no data available	no data available	no data available	no data available	6
Kaolin	no data available	no data available	no data available	no data available	N/A
Attapulgite	no data available	no data available	no data available	no data available	N/A
Carbon black	no data available	no data available	no data available	24 Hr EC50 Daphnia magna: >5600 mg/L	N/A
Crystalline Silica (Quartz)	no data available	no data available	no data available	no data available	N/A

Persistence and Degradability No information available
Bioaccumulation No information available
Mobility No information available

13. DISPOSAL CONSIDERATIONS

Product Disposal Dispose of in accordance with local regulations
Container Disposal Contents under pressure. Do not puncture. Empty remaining contents. Empty containers should be taken for local recycling, recovery or waste disposal

14. TRANSPORT INFORMATION

DOT
Proper Shipping Name CONSUMER COMMODITY
Hazard Class ORM-D
Description CONSUMER COMMODITY ORM-D

TDG
Proper shipping name AEROSOLS, FLAMMABLE
Hazard Class 2.1
UN-No UN1950
Description UN1950, AEROSOLS, FLAMMABLE, 2.1 LTD QTY

ICAO
Shipping Description DO NOT SHIP AIR

IATA
Shipping Description DO NOT SHIP AIR

IMDG/IMO
Proper Shipping Name AEROSOLS
Hazard Class 2.1
UN-No UN1950
Shipping Description UN1950, AEROSOLS, 2.1, LTD QTY

15. REGULATORY INFORMATION

Inventories
TSCA Complies
DSL Complies

U.S. Federal Regulations

SARA 313
Section 313 of Title III of the Superfund Amendments and Reauthorization Act of 1986 (SARA). This product contains a chemical or chemicals which are subject to the reporting requirements of the Act and Title 40n of the Code of Federal Regulations, Part 372

Component	CAS-No	Weight %	SARA 313 - Threshold Values
Toluène	108-88-3	15-40	1.0

SARA 311/312 Hazardous Categorization

Acute Health Hazard	Chronic Health Hazard	Fire Hazard	Sudden Release of Pressure Hazard	Reactive Hazard
Yes	Yes	Yes	Yes	No

CERCLA

Component	Hazardous Substances RQs	CERCLA EHS RQs
Toluène	1 lb 1000 lb	Not applicable

Calcium (carbonate de)	Not applicable	Not applicable
Propane	Not applicable	Not applicable
Butane	Not applicable	Not applicable
Solvant naphta aliphatique léger (pétrole) - naphta à point d'ébullition bas	Not applicable	Not applicable
Pétroles (bitumes de)	Not applicable	Not applicable
Kaolin	Not applicable	Not applicable
Attapulgite	Not applicable	Not applicable
Carbon black	Not applicable	Not applicable
Crystalline Silica (Quartz)	Not applicable	Not applicable

Canada

This product has been classified in accordance with the hazard criteria of the Controlled Products Regulations (CPR) and the MSDS contains all the information required by the CPR

WHMIS Hazard Class
A Compressed gases, B5 Flammable aerosol, D1A Very toxic materials.

16. OTHER INFORMATION

Prepared By	Kristen Stansbury
Supercedes Date	11/28/2005
Issuing Date	05/20/2009
Reason for Revision	No information available
Glossary	No information available
List of References.	No information available

CERTIFIED LABS, DIV. OF NCH CORP. assumes no responsibility for personal injury or property damage caused by the use, storage, or disposal of the product in a manner not recommended on the product label. Users assume all risks associated with such unrecommended use, storage or disposal of the product. The information provided on this MSDS is correct to the best of our knowledge, information and belief at the date of its publication. The information given is designed only as a guide for safe handling, use, processing, storage, transportation, disposal and release and is not to be considered as a warranty or quality specification. The information relates only to the specific material designated and may not be valid for such material used in combination with any other material or in any process, unless specified in the text

Material Safety Data Sheet

Zep Inc.
1310 Seaboard Industrial Blvd.
Atlanta, GA 30318
1-877-I-BUY-ZEP (428-9937)
www.zep.com

Section 1. Chemical Product and Company Identification

Product name **ZEP-PAR NC**

Product use Lubricant Aerosol.

Product code **0107**

Date of issue **04/03/09** **Supersedes 12/28/04**

Emergency Telephone Numbers

For MSDS Information:
Compliance Services 1-877-I-BUY-ZEP (428-9937)

For Medical Emergency
(877) 541-2016 Toll Free - All Calls Recorded

For Transportation Emergency
CHEMTREC: (800) 424-9300 - All Calls Recorded
In the District of Columbia (202) 483-7616

Printing date: 04/03/09

Prepared By
Compliance Services
1420 Seaboard Industrial Blvd.
Atlanta, GA 30318

Section 2. Hazards Identification

Emergency overview

*Hazard Determination System (HDS): Health, Flammability, Reactivity

1 4 0

DANGER !

EXTREMELY FLAMMABLE LIQUID AND VAPOR. VAPOR MAY CAUSE FLASH FIRE. Keep away from sources of ignition - No smoking. CAUSES EYE, SKIN AND RESPIRATORY TRACT IRRITATION. VAPOR HARMFUL.

CONTENTS UNDER PRESSURE.

NOTE: MSDS data pertains to the product as delivered in the original shipping container(s). Risk of adverse effects are lessened by following all prescribed safety precautions, including the use of proper personal protective equipment.

Acute Effects

Routes of Entry Dermal contact. Inhalation.

Eyes Contact may cause eye irritation. Inflammation of the eye is characterized by redness, watering and itching.

Skin Direct contact may cause irritation and redness. Skin inflammation is characterized by itching, scaling, or reddening. Product may be dermal absorbed. Defatting properties, may aggravate an existing dermatitis

Inhalation Avoid breathing vapors, spray or mists. Over-exposure by inhalation may cause respiratory irritation. Can cause central nervous system (CNS) depression. High vapor concentrations can cause headaches, dizziness, drowsiness and nausea and may lead to unconsciousness.

Ingestion Harmful if swallowed. Aspiration hazard if swallowed. Can enter lungs and cause damage. Vomiting increases risk of chemical pneumonia or pulmonary edema caused by aspiration of hydrocarbon solvents.

Chronic effects

Overexposure of this product by inhalation or absorption can produce central nervous system depression resulting in headache, nausea and/or dizziness. Prolonged or repeated contact can defat the skin and lead to irritation, cracking and/or dermatitis. Repeated or prolonged exposure to the substance can produce damage to kidneys, lungs, liver, heart, brain, central nervous system (CNS).

Carcinogenicity

Ingredients: Not listed as carcinogen by OSHA, NTP or IARC.

Product/ingredient name

Additional Information: See Toxicological Information (Section 11)

Section 3. Composition/Information on Ingredients

Name of Hazardous Ingredients	CAS number	% by Weight
HEPTANE; n-heptane	142-82-5	60 - 70
BLEND OF ISOBUTANE & PROPANE	74-98-6; 75-28-5	25 - 35

Section 4. First Aid Measures

Eye Contact Immediately flush eyes with plenty of water, occasionally lifting the upper and lower eyelids. Check for and remove any contact lenses. Continue to rinse for at least 10 minutes. Get medical attention immediately.

Skin Contact Immediately wash with water and soap and rinse thoroughly. Get medical attention if irritation develops.

Inhalation Move exposed person to fresh air. If not breathing, give artificial respiration. If breathing is difficult, give oxygen. Get medical attention.

Ingestion ASPIRATION HAZARD. Do not induce vomiting unless directed to do so by medical personnel. If vomiting occurs, the head should be kept low so that vomit does not enter the lungs. Never give anything by mouth to an unconscious person. Get medical attention immediately.

Section 5. Fire Fighting Measures

National Fire Protection Association (U.S.A.)

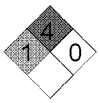

Flash Point Closed cup: <-18°C (<0°F) (Tagliabue.)

Flammable Limits Lower: 1.2%
Upper: 6.7%

Flammability Extremely flammable. (CSMA) Aerosol that may flash back.

Fire hazard FLAMMABLE LIQUID AND VAPOR. Vapor may cause flash fire. Vapors may accumulate in low or confined areas or travel a considerable distance to a source of ignition and flash back. In a fire or if heated, a pressure increase will occur and the container may burst, with the risk of a subsequent explosion. Bursting aerosol containers may be propelled from a fire at high speed.

Fire-Fighting Procedures Use dry chemical or CO_2. Fire-fighters should wear appropriate protective equipment. Cool containers with water jet in order to prevent pressure build-up, auto-ignition or explosion.

Section 6. Accidental Release Measures

Spill Clean up Large spills are unlikely due to packaging.

Section 7. Handling and Storage

Handling Extremely flammable liquid and vapor. Store and use away from heat, sparks, open flame or any other ignition source. Put on appropriate personal protective equipment (see section 8). Avoid contact with eyes, skin and clothing. Do not breathe vapor or mist. Use only with adequate ventilation. Do not ingest. Wash thoroughly after handling. Wash contaminated clothing before reusing. Observe label precautions.

Storage CONTENTS UNDER PRESSURE. Do not puncture or incinerate. Do not store above the following temperature: 49°C (120.2°F). Store away from direct sunlight in a dry, cool and well-ventilated area, away from incompatible materials (see section 10) and food and drink. Eliminate all ignition sources. Keep out of the reach of children.

Section 8. Exposure Controls/Personal Protection

Product name	Exposure limits
HEPTANE; n-heptane	**ACGIH/OSHA (United States).** TWA: 400 ppm 8 hour(s). **ACGIH/OSHA (United States).** STEL: 400 ppm 15 minute(s).
BLEND OF ISOBUTANE & PROPANE	**ACGIH TLV (United States).** TWA: 800 ppm 8 hour(s). **OSHA PEL (United States).** TWA: 1000 ppm 8 hour(s).

Personal Protective Equipment (PPE)

Eyes Safety glasses.

Body Wear appropriate protective clothing to prevent skin contact. Recommended Viton gloves. Nitrile gloves. Neoprene gloves.

Respiratory Use with adequate ventilation. Provide exhaust ventilation or other engineering controls to keep the airborne concentrations of vapors below their respective occupational exposure limits. Wear appropriate respirator when ventilation is inadequate.

Section 9. Physical and Chemical Properties

Physical State Liquid. [Aerosol.]
pH Not applicable
Boiling Point Not determined.
Specific Gravity 0.69
Solubility insoluble in water.

Color Clear, Colorless.
Odor Solvent.
Vapor Pressure Not available.
Vapor Density >1 [Air = 1]
Evaporation Rate Not determined.
VOC (Consumer) 95.0% 5.43 (lb/gal) 651 (g/l).

Section 10. Stability and Reactivity

Stability and Reactivity The product is stable.
Incompatibility Keep away from heat, sparks and flame. Reactive or incompatible with the following materials: oxidizing materials.
Hazardous Polymerization Will not occur.
Hazardous Decomposition Products carbon oxides (CO, CO_2)

Section 11. Toxicological Information

Acute Toxicity

Product/ingredient name	Result	Species	Dose	Exposure
Heptane	LD50 Oral	Mouse	15000 mg/kg	-
	LC50 Inhalation Gas.	Mouse	18295 ppm	2 hours

Section 12. Ecological Information

Environmental Effects No known significant effects or critical hazards.

Aquatic Ecotoxicity

Not available.

Section 13. Disposal Considerations

Waste Information

Waste must be disposed of in accordance with federal, state and local environmental control regulations. Consult your local or regional authorities for additional information.

Waste Stream Code: D001
Classification: - [Hazardous waste.]
Origin: - [RCRA waste.]

Section 14. Transport Information

Regulatory information	UN number	Proper shipping name	Classes	PG*	Label
DOT Classification	None.	Consumer commodity	ORM-D	-	
IMDG Class	Not determined.			I	

NOTE: DOT classification applies to most package sizes. For specific container size classifications or for size exceptions, refer to the Bill of Lading with your shipment.
PG* : Packing group

Section 15. Regulatory Information

U.S. Federal Regulations

SARA 313 toxic chemical notification and release reporting:

Product name

No products were found.

Clean Water Act (CWA) 307: No products were found.

Clean Water Act (CWA) 311: No products were found.

Clean Air Act (CAA) 112 regulated toxic substances: No products were found.

All Components of this product are listed or exempt from listing on TSCA Inventory.

State Regulations

California Prop 65 **WARNING:** This product contains a chemical or chemicals known to the state of California to cause cancer, birth defects or other reproductive harm. :
Toluene

Section 16. Other Information

To the best of our knowledge, the information contained herein is accurate. However, neither the above named supplier nor any of its subsidiaries assumes any liability whatsoever for the accuracy or completeness of the information contained herein.
Final determination of suitability of any material is the sole responsibility of the user. All materials may present unknown hazards and should be used with caution. Although certain hazards are described herein, we cannot guarantee that these are the only hazards that exist.

**NOTE: Hazard Determination System (HDS) ratings are based on a 0-4 rating scale, with 0 representing minimal hazards or risks, and 4 representing significant hazards or risks Although these ratings are not required on MSDSs under 29 CFR 1910.1200, the preparer may choose to provide them. HDS ratings are to be used with a fully implemented program to relay the meanings of this scale.*

MATERIAL SAFETY DATA SHEET

Total Solutions
P.O. Box 240014
Milwaukee, WI 53224

GENERAL INFORMATION NUMBER: (414) 354-6417
CHEMTREC: (800) 424-9300

REVISION DATE: June 23, 2004
DATE OF ISSUE: June 25, 2004

I - Product Identification

Sewer Tracing Dye

PRODUCT CODE: 0108
CHEMICAL FORMULATION: Water soluble dye mixture
NFPA HAZARD IDENTIFICATION SYSTEM: **HEALTH:** 0 **FLAMMABILITY:** 0 **REACTIVITY**: 0
HAZARD RATING: 4 - Extreme; 3 - High; 2 - Moderate; 1 - Slight; 0 - Insignificant

II - Hazardous Ingredients

Values reported as TWA unless noted.

SUBSTANCE	APPROX %	OSHA PEL	ACGIH TLV	EPA 40 CFR: 302	355	372	CAS #
Contains no hazardous components as defined in 29 CFR 1910.1200							

Key: **PEL**: Permissible Exposure Limit **TLV:** Threshold Limit Value **C**: Ceiling level **STEL**: Short Term Exposure Limit
N/A: Not Applicable **N/D**: Not Determined **N/E**: Not Established **Y**: Yes **N**: No
302: CERCLA List of Hazardous Substances and Reportable Quantities (40 CFR 302.4).
355: SARA TITLE III / List of Extremely Hazardous Substances for Emergency Planning and Notification (40 CFR 355).
372: SARA TITLE III / List of Toxic Chemicals subject to Release Reporting (Community Right to Know) (40 CFR 372).

III - Physical Data

BOILING POINT (°F): N/D
SPECIFIC GRAVITY (WATER = 1): 1.00
VAPOR PRESSURE (mm Hg): N/D
VOC CONTENT (% by weight): 0
VAPOR DENSITY (AIR = 1): N/D
EVAPORATION RATE (WATER = 1): N/D
SOLUBILITY IN WATER: Soluble
pH: 7.0
APPEARANCE AND ODOR: Clear to slight hazy, fluorescent green liquid; no odor

IV - Fire and Explosion Hazard Data

FLASH POINT (°F): None **(TEST METHOD):** Closed cup
FLAMMABLE LIMITS IN AIR (VOLUME %) **UPPER:** N/A **LOWER:** N/A
EXTINGUISHING MEDIA: Water, foam, carbon dioxide, dry chemical.
SPECIAL FIRE FIGHTING PROCEDURES: Firefighters must use full protective gear and self-contained breathing apparatus.
UNUSUAL FIRE AND EXPLOSION HAZARD: None

V - Reactivity Data

STABILITY: Stable
INCOMPATIBILITY: None
CONDITIONS TO AVOID: None
HAZARDOUS DECOMPOSITION PRODUCTS: Thermal decomposition may produce oxides of carbon.
HAZARDOUS POLYMERIZATION: Will not occur.
CONDITIONS TO AVOID: None

VI - Health Hazard Data

ROUTES OF ENTRY INHALATION: **EYE CONTACT:** X **SKIN CONTACT:** X **INGESTION:** X
INGREDIENTS THAT ARE CONSIDERED BY OSHA, NTP, IARC TO BE SUSPECTED HUMAN CARCINOGENS: None.
EFFECTS OF OVEREXPOSURE
IF IN EYES: Mild irritation
IF ON SKIN: May stain affected area.
IF SWALLOWED: Nausea, diarrhea.
IF INHALED: No hazards under normal use.
EMERGENCY AND FIRST AID PROCEDURES
IF IN EYES: Flush eyes and under eyelids with plenty of cool water for at least 15 minutes. Obtain medical attention.
IF ON SKIN: Wash with soap and water.
IF SWALLOWED: Give affected person 1 to 2 glasses of water and induce vomiting. Obtain medical attention. Never give anything to an unconscious person.
IF INHALED: Remove person to fresh air.

VII - Spill or Leak Protection

STEPS TO BE TAKEN IF MATERIAL IS RELEASED OR SPILLED: Soak up spilled material with inert absorbent material or flush effected area with water.
WASTE DISPOSAL METHOD: Consult local environmental authorities.

VIII - Special Protection Information

RESPIRATORY PROTECTION: Use with adequate ventilation.
VENTILATION **LOCAL:** Not required **MECHANICAL:** Not required
PROTECTIVE GLOVES: Chemical resistant.
EYE PROTECTION: Safety glasses or goggles.
OTHER PROTECTIVE EQUIPMENT: None.
PRECAUTIONS TO BE TAKEN IN HANDLING AND STORAGE: Store in a cool, dry place. Keep container tightly closed when not in use.
OTHER PRECAUTIONS: Keep out of reach of children.

IX - Transportation Information (ground transportation only)

DOT PROPER SHIPPING NAME: None
DOT CLASS: None **DOT ID NUMBER:** None **DOT PACKING GROUP:** None

The shipping information listed above applies only to non-bulk (< 119 gallons) containers of this product. This product may have more than one proper shipping name depending on packaging, product properties, & mode of shipment. If any alteration of packaging, product, or mode of transportation is further intended, different shipping names and labeling may apply.

REVISION DATE: June 23, 2004 Prepared by: PMR DATE OF ISSUE: June 25, 2004

This information contained herein is based on data considered accurate. However, no warranty is expressed or implied regarding the accuracy of this data or the results to be obtained from the use thereof. Total Solutions assumes no responsibility for personal injury or property damage to the vendee, users or third parties caused by the material such vendees or users assume all risks associated with the use of this material.

MATERIAL SAFETY DATA SHEET

COMPLIES WITH OSHA'S HAZARD COMMUNICATION STANDARD (29 CFR 1910.1200)

SECTION I · PRODUCT IDENTIFICATION

Product Name: **RTV Silicone Gasket Maker - Red (High Temperature)**
Product Number: 115 — Date Prepared: 2/25/2008
Product Type: AEROSOL
Formula: Proprietary
Supplier's Name: Terand Industries, Inc. — Information Phone: (954) 974-5440
Supplier's Address: P.O. Box 667770, Pompano Beach, FL 33066 — Emergency Phone: (800) 535-5053
DOT Ship Description: CONSUMER COMMODITY, ORM-D

HMIS Rating (Based on Aerosol Conc.):
0-Minimal 1-Slight 2-Moderate
3-Serious 4-Extreme

HEALTH:	1
FLAMMABILITY:	1
PHYSICAL HAZARD:	0
Personal Protection:	B

SECTION II · INGREDIENTS

CHEMICAL NAME	CAS #	%WT	313/Chem	Skin	Carcinogen	PEL	TLV-TWA
Silica, Amorphous	7631-86-9	5 - 10	NO	NO	NO	*See Acetic	
Ethyltriacetoxysilane	17689-77-9	1 - 5	NO	NO	NO	Acid Comments Section	
Methyltriacetoxysilane	4253-34-3	1 - 5	NO	NO	NO	Listed Below*	
Difluoroethane**	75-37-6	1 - 5	NO	NO	NO	N/E	N/E

*Acetic Acid Comments: Acetic Acid is formed upon contact with water or humid air. Provide adequate ventilation to control exposures within OSHA guidelines.
PEL: TWA 10 ppm and ACGIH TLV: TWA 10 ppm, STEL 15 ppm.

**Propellant remains in can during and after normal use and is not expelled with product. Do not remove rubber plug from bottom of container.

SECTION III · PHYSICAL DATA

Aerosol Concentrate:

Boiling Point: N/D — Specific Gravity (H2O=1)@70°F: 1.04
pH: N/A — Solubility In Water: None
Appearance/Odor: Red paste with acetic acid odor while curing, then odorless — Vapor Density(Air=1): N/D

Total Contents:

Total VOC %: < 4.00% — Vapor Pressure (can; psig @72°F): N/D

SECTION IV · FIRE AND EXPLOSION DATA

Flash Point (Conc.): N/D — Flammability (as per CSMA Flame Projection Test): **Container pressurized with a Flammable Gas, as listed in Section II. Do NOT remove rubber plug from bottom of container, or expose to heat, sparks or flames.**
Extinguishing Media: Foam, CO2, Dry Media, Water

Special Fire Fighting Procedures: Wear self-contained breathing apparatus and protective clothing. Cool fire exposed containers to prevent rupturing.
Unusual Fire and Explosion Hazards: Exposure to temperature above 120° F may cause bursting.

SECTION V · REACTIVITY DATA

Stability: Material Stable. — Hazardous Polymerization: Will not Occur.
Incompatibility: Avoid contact with strong oxidizing agents,
Hazardous Decomposition Products: Thermal breakdown may result in production of Sulfur Dioxides, COx, Silicon Dioxide, Iodine compounds, Formaldehyde and NOx

SECTION VI · STORAGE AND HANDLING

KEEP OUT OF REACH OF CHILDREN. — **NFPA Code 30B Rating:** Level 1 Aerosol
For Industrial and Institutional use only.
Store in a cool, dry area away from heat or open flame.
Do not store at temperatures above 120° F.

SECTION VII · HEALTH AND FIRST AID

PRIMARY ROUTES OF ENTRY & EFFECTS OF OVER EXPOSURE:
Eyes: Direct contact may cause irritation accompanied by redness and swelling.
Skin: Frequent or prolonged contact may cause irritation.
Inhalation: Inhalation can cause irritation of nasal and respiratory passages. Abusive or excessive inhalation may cause dizziness, nausea and other central nervous system effects.
Ingestion: Small amounts transferred to the mouth by fingers during use, etc., should not injure. Swallowing large amounts may cause digestive discomfort.
FIRST AID PROCEDURES:
Eyes: Flush with large amounts of cool running water for at least 15 minutes while holding upper and lower lids open. Seek medical attention immediately.
Skin: Wipe off excess sealant with dry paper towel or cloth, and wash with soap and water. If irritation persists seek medical attention.
Inhalation: Remove to fresh air. Seek medical attention immediately. If breathing stops give artificial respiration.
Ingestion: Do not induce vomiting. No additional first aid should be needed.

SECTION VIII · SPECIAL PROTECTION DATA

Respiratory Protection: None needed for proper use in accordance with label directions..
Ventilation: Provide local exhaust to keep concentration of Section II ingredients below acceptable limits.
Protective Gloves: Wear cloth gloves to prevent skin contact.
Eye Protection: Wear safety glasses or chemical proof goggles. Use of product produces Acetic Acid vapors, as described in Section II, do not wear contact lens when using this product.

SECTION IX · SPILL OR LEAK PROTECTION

STEPS TO BE TAKEN IN CASE OF SPILL OR LEAK: Maintain local exhaust and adequate ventilation. No smoking. Keep sparks, heat sources and open flame far away from spill or leak. Dispose of material in accordance with Federal, State and local laws.
WASTE DISPOSAL METHOD: Consult Federal, State and local authorities for approved procedures.

N/A= NOT APPLICABLE · N/E=NOT ESTABLISHED · N/D=NOT DETERMINED · <=LESS THAN · >=MORE THAN

NOTICE: The information contained on this Material Safety Data Sheet is considered accurate as of the date of publication. It is not necessarily all inclusive nor fully adequate in every circumstance. The suggestions should not be confused with, nor followed in violation of applicable laws, regulations, rules or insurance requirements. No warranty, express or implied, of merchantability, fitness, accuracy of data, or the results to be obtained from the use thereof is made. The vendor assumes no responsibility for injury or damages resulting from the inappropriate use of this product.

Material Safety Data Sheet
Fuel Oil #2

ACC# 10100

Section 1 - Chemical Product and Company Identification

MSDS Name: Fuel Oil #2
Catalog Numbers: SRS954020, SRS954500
Synonyms:
Company Identification:
Fisher Scientific
1 Reagent Lane
Fair Lawn, NJ 07410
For information, call: 201-796-7100
Emergency Number: 201-796-7100
For CHEMTREC assistance, call: 800-424-9300
For International CHEMTREC assistance, call: 703-527-3887

Section 2 - Composition, Information on Ingredients

CAS#	Chemical Name	Percent	EINECS/ELINCS
68476-30-2	Fuel oil no. 2	>99	270-671-4
Not available	May contain sulfur		unlisted

Section 3 - Hazards Identification

EMERGENCY OVERVIEW

Appearance: light brown liquid.
Caution! May cause eye, skin, and respiratory tract irritation. **Combustible liquid and vapor.**
Cancer suspect agent.
Target Organs: None.

Potential Health Effects
Eye: Causes eye irritation.
Skin: Causes mild skin irritation.
Ingestion: May cause gastrointestinal irritation with nausea, vomiting and diarrhea.
Inhalation: May cause respiratory tract irritation.
Chronic: May cause cancer in humans.

Section 4 - First Aid Measures

Eyes: Flush eyes with plenty of water for at least 15 minutes, occasionally lifting the upper and lower eyelids. Get medical aid.
Skin: Flush skin with plenty of water for at least 15 minutes while removing contaminated

clothing and shoes. Get medical aid if irritation develops or persists.
Ingestion: If victim is conscious and alert, give 2-4 cupfuls of milk or water. Never give anything by mouth to an unconscious person. Get medical aid.
Inhalation: Remove from exposure and move to fresh air immediately. Get medical aid if cough or other symptoms appear.
Notes to Physician: Treat symptomatically and supportively.

Section 5 - Fire Fighting Measures

General Information: As in any fire, wear a self-contained breathing apparatus in pressure-demand, MSHA/NIOSH (approved or equivalent), and full protective gear. Combustible liquid and vapor.
Extinguishing Media: For small fires, use dry chemical, carbon dioxide, water spray or alcohol-resistant foam.
Flash Point: 126-200 deg F
Autoignition Temperature: 495 deg F (257.22 deg C)
Explosion Limits, Lower:0.6
Upper: 7.5
NFPA Rating: (estimated) Health: ; Flammability: 2; Instability:

Section 6 - Accidental Release Measures

General Information: Use proper personal protective equipment as indicated in Section 8.
Spills/Leaks: Absorb spill with inert material (e.g. vermiculite, sand or earth), then place in suitable container. Remove all sources of ignition.

Section 7 - Handling and Storage

Handling: Use with adequate ventilation. Avoid prolonged or repeated contact with skin. Avoid contact with eyes. Empty containers retain product residue, (liquid and/or vapor), and can be dangerous. Keep away from heat, sparks and flame. Avoid ingestion and inhalation. Do not pressurize, cut, weld, braze, solder, drill, grind, or expose empty containers to heat, sparks or open flames. Keep away from heat and flame.
Storage: Keep away from sources of ignition. Store in a tightly closed container. Store in a cool, dry, well-ventilated area away from incompatible substances.

Section 8 - Exposure Controls, Personal Protection

Engineering Controls: Use adequate ventilation to keep airborne concentrations low.
Exposure Limits

Chemical Name	ACGIH	NIOSH	OSHA - Final PELs
Fuel oil no. 2	100 mg/m3 TWA (aerosol and vapor, as total hydrocarbons); Skin - potential significant contribution to overall exposure by the cutaneous	none listed	none listed

	r oute		
May contain sulfur	none listed	none listed	none listed

OSHA Vacated PELs: Fuel oil no. 2: No OSHA Vacated PELs are listed for this chemical. May contain sulfur: No OSHA Vacated PELs are listed for this chemical.
Personal Protective Equipment
Eyes: Wear appropriate protective eyeglasses or chemical safety goggles as described by OSHA's eye and face protection regulations in 29 CFR 1910.133 or European Standard EN166.
Skin: Wear appropriate gloves to prevent skin exposure.
Clothing: Wear appropriate protective clothing to minimize contact with skin.
Respirators: Follow the OSHA respirator regulations found in 29 CFR 1910.134 or European Standard EN 149. Use a NIOSH/MSHA or European Standard EN 149 approved respirator if exposure limits are exceeded or if irritation or other symptoms are experienced.

Section 9 - Physical and Chemical Properties

Physical State: Liquid
Appearance: light brown
Odor: petroleum-like - mild odor
pH: Not available.
Vapor Pressure: 2.6 mm Hg @50C
Vapor Density: >1
Evaporation Rate: Not available.
Viscosity: 2-3.6 cSt @38C
Boiling Point: 340-675F
Freezing/Melting Point:-20 deg F
Decomposition Temperature: Not available.
Solubility: Insoluble in water.
Specific Gravity/Density:<1
Molecular Formula: Petroleum hydrocarbon
Molecular Weight: Not available.

Section 10 - Stability and Reactivity

Chemical Stability: Stable under normal temperatures and pressures.
Conditions to Avoid: Ignition sources, excess heat.
Incompatibilities with Other Materials: Strong oxidizers.
Hazardous Decomposition Products: Carbon monoxide, oxides of sulfur, carbon dioxide.
Hazardous Polymerization: Has not been reported.

Section 11 - Toxicological Information

RTECS#:
CAS# 68476-30-2: LS8930000
LD50/LC50:
CAS# 68476-30-2:
Draize test, rabbit, eye: 100 mg/30S Mild;
Draize test, rabbit, skin: 500 mg/24H Moderate;
Draize test, rabbit, skin: 500 uL/24H Moderate;

Oral, rat: LD50 = 12 gm/kg;
Skin, rabbit: LD50 = 4720 uL/kg;
.

Carcinogenicity:
CAS# 68476-30-2:

- **ACGIH:** A3 - Confirmed animal carcinogen with unknown relevance to humans (as total hydr
- **California:** Not listed.
- **NTP:** Not listed.
- **IARC:** Not listed.

Epidemiology: Epidemiological studies involving petroleum refinery workers indicate persons with routine exposure to petroleum or one of its constituents may be at an increased risk to the development of benign neoplasms, digestive tract cancers, and skin cancer.
Teratogenicity: No information available.
Reproductive Effects: No information available.
Mutagenicity: No information available.
Neurotoxicity: No information available.
Other Studies:

Section 12 - Ecological Information

No information available.

Section 13 - Disposal Considerations

Chemical waste generators must determine whether a discarded chemical is classified as a hazardous waste. US EPA guidelines for the classification determination are listed in 40 CFR Parts 261.3. Additionally, waste generators must consult state and local hazardous waste regulations to ensure complete and accurate classification.
RCRA P-Series: None listed.
RCRA U-Series: None listed.

Section 14 - Transport Information

	US DOT	Canada TDG
Shipping Name:	Not regulated as a hazardous material	No information available.
Hazard Class:		
UN Number:		
Packing Group:		

Section 15 - Regulatory Information

US FEDERAL

TSCA

CAS# 68476-30-2 is listed on the TSCA inventory.
May contain sulfur is not listed on the TSCA inventory. It is for research and development use only.

Health & Safety Reporting List
None of the chemicals are on the Health & Safety Reporting List.

Chemical Test Rules
None of the chemicals in this product are under a Chemical Test Rule.

Section 12b
None of the chemicals are listed under TSCA Section 12b.

TSCA Significant New Use Rule
None of the chemicals in this material have a SNUR under TSCA.

CERCLA Hazardous Substances and corresponding RQs
None of the chemicals in this material have an RQ.

SARA Section 302 Extremely Hazardous Substances
None of the chemicals in this product have a TPQ.

Section 313 No chemicals are reportable under Section 313.

Clean Air Act:
This material does not contain any hazardous air pollutants.
This material does not contain any Class 1 Ozone depletors.
This material does not contain any Class 2 Ozone depletors.

Clean Water Act:
None of the chemicals in this product are listed as Hazardous Substances under the CWA.
None of the chemicals in this product are listed as Priority Pollutants under the CWA.
None of the chemicals in this product are listed as Toxic Pollutants under the CWA.

OSHA:
None of the chemicals in this product are considered highly hazardous by OSHA.

STATE
CAS# 68476-30-2 is not present on state lists from CA, PA, MN, MA, FL, or NJ.

California Prop 65

California No Significant Risk Level: None of the chemicals in this product are listed.

European/International Regulations

European Labeling in Accordance with EC Directives

Hazard Symbols:
Not available.

Risk Phrases:

Safety Phrases:

WGK (Water Danger/Protection)
CAS# 68476-30-2: No information available.

Canada - DSL/NDSL
CAS# 68476-30-2 is listed on Canada's DSL List.

Canada - WHMIS
This product has a WHMIS classification of B3.
This product has been classified in accordance with the hazard criteria of the Controlled Products Regulations and the MSDS contains all of the information required by those regulations.

Canadian Ingredient Disclosure List

Section 16 - Additional Information

MSDS Creation Date: 9/02/1997

Revision #5 Date: 3/15/2007

The information above is believed to be accurate and represents the best information currently available to us. However, we make no warranty of merchantability or any other warranty, express or implied, with respect to such information, and we assume no liability resulting from its use. Users should make their own investigations to determine the suitability of the information for their particular purposes. In no event shall Fisher be liable for any claims, losses, or damages of any third party or for lost profits or any special, indirect, incidental, consequential or exemplary damages, howsoever arising, even if Fisher has been advised of the possibility of such damages.

03082010_Gowanus_DEP_Prod

	A	B	C	D
1				
2	**Product Name**	**Manufacturer**	**MSDS Date**	**MSDS Name**
3	A-Glow	Creative Chemicals Incorporated	1/7/2005	879082.pdf
4	Alkyd Traffic Paint (Yellow)	Harco Chemical Coating Company	1/1/2007	876257.pdf
5	Black Bear IW 10/ISO 32	Black Bear Company Incorporated		Lube Oil - MSDS Requested from Supplier
6	Brake Revive	Terand Industries Incorporated	10/18/2004	577714.pdf
7	Castrol GTX 5W 30	Castrol (BP Lubricants USA Incorporated)	9/27/1997	435626.pdf
8	Centurion Hydraulic 32 Oil	Atlantic States Lubricants	1/1/2005	605339.pdf
9	Citgo 2-Cycle Outboard Engine Oil	CITGO Petroleum Corporation	1/28/2003	817847.pdf
10	Citgo Extra Range	CITGO Petroleum Corporation	5/20/1999	879102.pdf
11	CRC Diesel Fuel Therapy	CRC Industries Incorporated	10/30/2007	782607.pdf
12	CRC Fuel Stabilizer	CRC Industries Incorporated	6/11/2003	666515.pdf
13	Dexron III Mercon	Americas Choice	1/28/2003	877225.pdf
14	Diesel Clean	Chem Master, Incorporated	12/29/2004	880546.pdf
15	Diesel Fuel Anti-Gel M22-16	Radiator Specialty Company	2/26/2009	881377.pdf
16	E-X-P-A-N-D-A-B-L-E	Terand Industries Incorporated	3/31/2004	577722.pdf
17	Fuel Oil No. 2	N/A	3/15/2007	95703.pdf
18	Gojo Fast Wipes Hand Cleaning Towels	Gojo Industries Incorporated	10/15/2007	294831.pdf
19	Green Logic Degreaser	Core Products Company Incorporated	9/27/2006	877873.pdf
20	Green Tracing Dye	Goldstar Products Inc (Sachem safety Supplies Pdts)	6/23/2004	881792.pdf
21	Inverted Survey Marking Paint (Flourescent Orange)	Aervoe-Pacific Company, Incorporated	5/21/2007	870113.pdf
22	Krylon Line-Up Striping Paint (Orange)	The Sherwin Williams Company		534147.pdf
23	Krylon Quik-Mark	The Sherwin Williams Company	7/3/2000	878925.pdf
24	Lubriplate	Fiske Brothers Refining Company	1/1/2000	34670.pdf
25	Metal Sheen	Tifco Industries Incorporated	7/19/2003	877403.pdf
26	Miniwax Fast-Drying Polyurethane	The Thompson-Minwax Company	4/1/2007	28168.pdf
27	Mobil Gear 630	Exxon Mobil Corporation	11/20/2002	866026.pdf
28	Mobil Gear 632	Exxon Mobil Corporation	3/20/2003	861412.pdf
29	Morgan NS 100 Gray	Morgan Safety Products	8/2/1990	878992.pdf
30	Multipurpose Lithium EP No. 2 Grease	Ultra Lubricants	5/1/2003	880564.pdf
31	No-Drip ProDope	Hercules Chemical Company Incorporated	1/22/2007	877124.pdf
32	Oatey Purple Primer Cleaner	Oatey Company	5/20/2005	13118.pdf
33	Oxygen Compressed (UN1072)	Messer MG Industries	6/14/2007	605983.pdf
34	Purell	Gojo Industries Incorporated	11/15/2004	359075.pdf

DEP_E_PMP_00006517

NYC_00007720

03082010_Gowanus_DEP_Prod

	A	B	C	D
1				
35	Quaker State Small Engines 2-Cycle Universal Engine Oil	Quaker State Corporation	6/22/2000	186766.pdf
36	Red Lion Diesel Fuel Additive	Chromate Industrial Corporation	9/1/1996	878732.pdf
37	RTV Silicone-Hi-Temp Red	Terand Industries Incorporated	2/2/2008	881793.pdf
38	RTV Silicone-Low Volatile Blue	Terand Industries Incorporated	8/7/2001	577794.pdf
39	SAE 15W 40 XHD	Americas Choice	10/5/2005	869067.pdf
40	Scrubs	ITW Dymon	11/21/2006	183826.pdf
41	Shield Coat Aerosol	Certified Labs, Div. Of NCH Corp	5/20/2009	881386.pdf
42	Smooth-On No. 1 Iron Cement	Smooth-On Manufacturing Company	3/27/1987	567415.pdf
43	Termalene EP Grease 2	Bel-Ray Company Incorporated	3/15/2006	798618.pdf
44	Time Mist	Waterbury Companies, Incorporated	3/19/2001	599399.pdf
45	Top Notch	Barrier Industries Incorporated		Not Available - Supplier Out of Business
46	Truck Wash	Chem Master, Incorporated		Not Available
47	Ultra Lube	Ultra Lubricants	11/3/1993	880255.pdf
48	Used Oil	Mixture of used oil generated on site	6/25/1998	184876.pdf
49	VWR Brand Acetone	VWR Scientific Products	6/21/2002	12769.pdf
50	WD-40 Lubricant	WD-40 Company	5/16/2007	601572.pdf
51	Weld-On P-70 Primer	IPS Corporation	1/1/2005	607182.pdf
52	Weld-On PVC 711	IPS Corporation	2/1/2005	776790.pdf
53	Windshield De-Icer Concentrate	Chem Master, Incorporated	12/29/2004	880547.pdf
54	Windshield Washer Solv-C	Sharon Products		Not Available
55	Zep Diesel Fuel Additive	Zep Manufacturing Company	3/31/2005	407179.pdf
56	Zep Par NC	Zep	4/3/2009	881644.pdf
57	Zep Red Lithium Grease	Zep Manufacturing Company	9/9/2002	407455.pdf
58	Zep-O-Shine	Zep Manufacturing Company	1/25/2007	37788.pdf

NYC_00007721

DEP_E_PMP_00006518

03082010 Gowanus DEP Prod

PBS Number
2-456217

New York State Department of Environmental Conservation

PETROLEUM BULK STORAGE CERTIFICATE

625 Broadway, 11th Floor, Albany, NY 12233-7020 Phone: 518-402-9553

Region 2 NYSDEC - PBS Unit
One Hunters Point Plaza, 1st Floor
47-40 21st Street, L.I. City, NY 11101-6454
(718) 482-6454

TANK NUMBER	TANK LOCATION	DATE INSTALLED	TANK TYPE	CAPACITY (GALLONS)	DATE LAST TESTED	TESTING DUE DATE
001	Underground	01/01/1999	Steel/Carbon Steel/Iron	1,500	01/30/2006	
002	Underground	01/01/1999	Steel/Carbon Steel/Iron	1,500	01/30/2006	

*** Aboveground tanks require monthly visual inspections and may need documented internal inspections as described in 6 NYCRR Part 613**

OWNER:
NYC DEP BUREAU OF WASTEWATER
96-05 HORACE HARDING EXPWY
CORONA, NY 11368

SITE:
GOWANUS PUMPING STATION
201 DOUGLASS STREET

BROOKLYN, NY 11214

OPERATOR: MAHENDRA PATEL
(718) 625-1757

EMERGENCY CONTACT: WATCH ENGINEER
(718) 326-2906

ISSUED BY: Commissioner Alexander B. Grannis
PBS NUMBER: 2-456217
DATE ISSUED: 11/12/2008
EXPIRATION DATE: 12/06/2013
FEE PAID: $300.00

MAILING CORRESPONDENCE:

ALBERT GORDON
NYC DEP BWT
96-05 HORACE HARDING EXPWY.
2ND FL L.R.
CORONA, NY 11368

As an authorized representative of the above named facility, I affirm under penalty of perjury that the information displayed on this form is correct to the best of my knowledge. Additionally, I recognize that I am responsible for assuring that this facility is in compliance with all sections of 6 NYCRR Parts 612, 613 and 614, and applicable sections of 6 NYCRR Subpart 360-14 (used oil tanks only), not just those cited below:

-- The facility must be re-registered if there is a transfer of ownership.
-- The Department must be notified within 30 days prior to adding, replacing, reconditioning, or permanently closing a stationary tank.
-- The facility must be operated in accordance with the code for storing petroleum, 6NYCRR Part 613.
-- Any new facility or substantially modified facility must comply with 6NYCRR Part 614.
-- **This certificate must be signed and posted on the premises at all times.** Posting must be at the tank, at the entrance of the facility, or the main office where the storage tanks are located.
-- Any person with knowledge of a spill, leak or discharge must report the incident to DEC within two hours (1-800-457-7362).

Albert Gordon 11/25/08
Signature of Representative/ Owner Date

ALBERT GORDON, Chief, Project Mgmt Section
Name and Title of Authorized Representative/Owner (Please Print)

Print Date: 11/12/2008

THIS REGISTRATION CERTIFICATE IS NON-TRANSFERABLE

DEP_E_PMP_00006519
NYC_00007722

Service Order No:49099

LAMP WASTE PICKUP

PICK-UP DATE:
SCHEDULED TIME:
TRANSPORTER: Northeast Lamp Recycling, Inc.
FACILITY HOURS: Mon - Fri: 7:00 AM - 2:00 PM

PO No:
Blanket PO No: PD 826 20050022425

- ☐ Pickup All Empty Containers
- ☑ Issue Replacement Containers as Listed
- ☐ Issue Exact Repacement Containers
- ☐ Pre Label Drums

FACILITY PICK-UP LOCATION:
New York City DEP
Gowanus Pumping Station 201 Douglas Street
Brooklyn, NY 11217
(718) 625-1757 CONTACT: Chris Laudando
EXT:

INVOICE TO: 2266
New York, City of - DEP
Procurement Accounting59-17 Junction Blvd, 17th Floo
Flushing, NY 113735108
(718) 595-7177

DIRECTIONS: Dead end of Douglas Street off of Bond Street

NOTES: Call ahed to Chris 30 minutes before arrival

CONTAINERS / PACKAGING FOR PICKUP

	Pickup Qty		Delivery Qty		
	EXPECTED	ACTUAL	EXPECTED	ACTUAL	BO
FIBER DRUM (DF)					
4' (170-COUNT)	1	1	1	1	0
4' (85-COUNT)	0				
ROCON	1	1	1	1	1
8' (85-COUNT)	0				
METAL DRUM (DM)					
55-GALLON STEEL	0				
PLASTIC DRUM (DP)					
5-GALLON	0				
30-GALLON	0				
55-GALLON	0				
PALLET / SKID (CW)					
4' SKID	0				
8' SKID	0				
WOOD CRATES (CW)					
4' CRATE	0				
8' CRATE	0				

	Pickup Qty	
	EXPECTED	ACTUAL
OEM CARTONS (CF)		
1' CARTONS	0	
2' CARTONS	0	
3' CARTONS	0	
4' CARTONS	0	
5' CARTONS	0	
6' CARTONS	0	
7' CARTONS	0	
8' CARTONS	0	
HID CARTONS	0	
U-STYLE CARTONS	0	
CIRCULAR CARTONS	0	
COMPACT CARTONS	0	
BIAX CARTONS	0	
MISC CARTONS	0	
GAYLORD CARTONS	0	

GENERATOR'S CERTIFICATION: I certify that the quantities identified above have been approved for shipment for recycling.

Printed / Typed Name: Chris Laudando Signature: [signature] Date: 9/13/06

Carrier Acknowledgement of Receipt of Materials Time In: AM / PM Time Out: AM / PM

Printed / Typed Name: Jim Lazarello Signature: [signature] Date: 9/13/06

Gold Copy: Generator **Pink Copy: Transporter** **Yellow Copy: Processing** **White Copy: Facility**

10 MAIN STREET PO BOX 630 EAST WINDSOR, CT 06088-0630 TEL: 888.657.5267 FAX: 860.292.1114 WWW.NLRLAMP.CO

Please print or type. (Form designed for use on elite (12-pitch) typewriter.)

NON-HAZARDOUS WASTE MANIFEST

1. Generator's US EPA ID No. NYD982728602
Manifest Document No. 4029
2. Page 1 of
NHWM 029227

3. Generator's Name and Mailing Address
New York City Department of Environmental Protection, 96-05 Horace Harding Expressway, 2nd Floor, Corona
New York City DEP
Gowanus Pumping Station
281 Douglas street
Brooklyn, NY 11217

4. Generator's Phone ( ) (718) 595-6026 Ext. Attn: Jeff Schneider

5. Transporter 1 Company Name
Northeast Lamp Recycling, Inc.
6. US EPA ID Number
CT5000091495
A. Transporter's Phone
Tel: 888-657-5267

7. Transporter 2 Company Name
8. US EPA ID Number
B. Transporter's Phone

9. Designated Facility Name and Site Address
Northeast Lamp Recycling, Inc.
250 Main Street
East Windsor, CT 06088
10. US EPA ID Number
CT5000091495
C. Facility's Phone
Facility No. 8479324
Tel: 888-657-5267

11. Waste Shipping Name and Description	12. Containers No.	Type	13. Total Quantity	14. Unit Wt/Vol
a. UNIVERSAL WASTE LAMPS - 40 CFR part 273 Used Mercury-Containing Lamps for Recycling	205		150	P
b.				
c.				
d.				

D. Additional Descriptions for Materials Listed Above
Spent Mercury-Containing Lamps for Recycling

E. Handling Codes for Wastes Listed Above
Recycling / Reclamation of Component Parts.

15. Special Handling Instructions and Additional Information
In case of an Emergency call Northeast Lamp Recycling, Inc. at 888-657-5267.

PO Number
PD 826 20080022425

16. GENERATOR'S CERTIFICATION: I certify the materials described above on this manifest are not subject to federal regulations for reporting proper disposal of Hazardous Waste.

Printed/Typed Name: [illegible] Signature: [illegible] Month 09 Day 09 Year 08

17. Transporter 1 Acknowledgement of Receipt of Materials

Printed/Typed Name: [illegible] Signature: [illegible] Month 09 Day 09 Year 08

18. Transporter 2 Acknowledgement of Receipt of Materials

Printed/Typed Name: Signature: Month Day Year

19. Discrepancy Indication Space
NLR Facility Receipt Time ____:____ AM / PM

20. Facility Owner or Operator: Certification of receipt of waste materials covered by this manifest except as noted in Item 19.

Printed/Typed Name: Signature: Month Day Year

GENERATOR — TRANSPORTER — FACILITY

Printed by: J. J. KELLER & ASSOCIATES, INC. Neenah, WI 54957-0368

GENERATOR'S COPY

12-BLC-M6

Cycle Chem, Inc.

217 South First St.
Elizabeth, NJ 07206
Phone: (908) 355-5800
Fax: (908) 355-0562

550 Industrial Drive
Lewisberry, PA 17339
Phone: (717) 938-4700
Fax: (717) 938-3301

General Chemical Corporation

133-138 Leland Avenue
Framingham, MA 01702
Phone: (508) 827-5000
Fax: (508) 875-5271

LAND DISPOSAL RESTRICTION NOTIFICATION AND CERTIFICATION FORM

Generator Name: NYCDEP Gowanus Pump Station

Generator EPA ID #: NYD 982 728602 **Manifest #:** CW 2437 87 JJK

This land disposal restriction (LDR) notification must be submitted with the initial shipment of all new waste streams. Due to revised LDR notification requirements effective after August 23, 1998, previously approved waste streams will require re-notification on this form with the first shipment after that date. Subsequent notification is not required unless the waste stream changes.

(1) WASTE STREAM INFORMATION

Box A: *Check this box if this LDR certification has been supplied with a previous shipment. Additional information and certification is not required on this form.*

Box B: *Indicate if waste stream is a wastewater (WW) or non-wastewater (NWW) (aqueous waste streams containing < 1% total organic carbon (TOC) and < 1% total suspended solids (TSS) are wastewaters. All other streams are non-wastewaters).*

Box C: *List all EPA waste codes and subcategory reference letters (if applicable). Alternatively, attach and reference additional pages (e.g. profiles or lab pack slips) containing required information.*

	A	B	C
Line #	Previously shipped LDR on file	NWW / WW	EPA Waste Codes and subcategory reference letter (if applicable)
A		NWW	D001
B		NWW	D001
C			
D			

Subcategory Reference Letters (EPA codes not listed here do not have subcategories)

D001	A	Ignitable characteristic wastes, except high TOC ignitable liquids subcategory
D001	B	High TOC (> 10%) ignitable liquid subcategory
D003	A	Reactive sulfide subcategory
D003	B	Reactive cyanide subcategory
D003	C	Water reactive subcategory
D003	D	Other reactive subcategory
D006	A	Cadmium non-battery subcategory
D006	B	Cadmium containing batteries subcategory
D008	A	Lead non-battery subcategory
D008	B	Lead acid batteries subcategory
D009	A	High mercury organic subcategory (> 260 PPM Total Mercury)
D009	B	High mercury inorganic subcategory (> 260 PPM Total Mercury)
D009	C	Low mercury subcategory (< 260 PPm Total Mercury)
D009	D	Mercury wastewater subcategory

(2) SPENT SOLVENT WASTE CONSTITUENTS

Circle applicable waste code(s) and constituent(s) for each manifest line item containing EPA spent solvent waste codes F001-F005.

A B C D ____F001 A B C D ____F002 A B C D ____F003 A B C D ____F004 A B C D ____F005

A B C D_____-acetone
A B C D_____-benzene
A B C D_____-n-butyl alcohol
A B C D_____-iso-butyl alcohol
A B C D_____-carbon disulfide
A B C D_____-carbon tetrachloride
A B C D_____-chlorobenzene
A B C D_____-m-cresol
A B C D_____-o-cresol
A B C D_____-p-cresol
A B C D_____-cresylic acid
A B C D_____-cyclohexanone
A B C D_____-o-dichlorobenzene
A B C D_____-ethyl acetate
A B C D_____-ethyl benzene
A B C D_____-ethyl ether
A B C D_____-methanol
A B C D_____-methylene chloride
A B C D_____-methyl ethyl ketone
A B C D_____-methyl isobutyl ketone
A B C D_____-nitrobenzene
A B C D_____-pyridine
A B C D_____-tetrachloroethylene
A B C D_____-toluene
A B C D_____-1,1,1-trichloroethane
A B C D_____-1,1,2-trichloroethane
A B C D_____-trichloroethylene
A B C D_____-trichloromonofluoromethane
A B C D_____-1,1,2-trichloro-1,2,2-trifluoroethane
A B C D_____-xylenes

(3) UNDERLYING HAZARDOUS CONSTITUENTS

For characteristically hazardous waste streams (EPA codes D001-D043), please list all underlying hazardous constituents as defined in 40 CFR 268(2)(i) that are present at concentrations exceeding the universal treatment standards listed in 40 CFR 268.48 (F001-F005 constituents identified in section (2) and specific constituents for EPA U-, P-, and D004-D043 codes listed in section (1) do not need to be listed in this section).

*A.*_____ ✓ *None Present*
*A.*_____ ✓ *None Present*
*A.*_____ ____ *None Present*
*A.*_____ ____ *None Present*

(4) HOW MUST THESE WASTE STREAMS BE MANAGED?

For each manifest line item, circle applicable treatment/requirement. For contaminated soil, circle applicable choice as indicated.

A B C D__ This waste is non-hazardous per 40 CFR 261, and is not restricted from land disposal under 40 CFR subpart D.

(A)(B) C D__ This is an EPA hazardous waste that is not a contaminated soil or hazardous debris. Waste must be treated to the appropriate treatment standard set forth in 40 CFR subpart D prior to land disposal.

A B C D__ This is a hazardous debris (> 60mm/2.36 inch) and is subject to the alternative treatment standards of 40 CFR 268.45.

A B C D__ This is a hazardous waste contaminated soil. This contaminated soil does/does not (circle one) contain listed hazardous wastes and does/does not (circle one) exhibit a characteristic of hazardous waste and is subject to/complies with (circle one) the soil treatment standards as provided by 268.49(c) or the universal treatment standards.

A B C D__ This is an EPA hazardous waste that meets all applicable treatment standards set forth in 40 CFR 268 subpart D, and can be landfilled without further treatment. I certify under penalty of law that I have personally examined and am familiar with the waste through analysis and testing or thorough knowledge of the waste to support this certification that the waste complies with the treatment standards specified in 40 CFR Part 268 Subpart D and all applicable prohibitions set forth in 40 CFR 268.32 or RCRA section 3004(d). I believe that the information I submitted is true, accurate and complete. I am aware that there are significant penalties for submitting a false certification, including the possibility of a fine and imprisonment.

(5) CERTIFICATION

I certify that all information on this and all associated documents is complete and accurate to the best of my knowledge.

Signature: A Bonanni **Title:** SE E

Printed Name: A Bonanni **Date:** 9/7/2010

Please print or type. (Form designed for use on elite (12-pitch) typewriter.) Form Approved. OMB No. 2050-0039

UNIFORM HAZARDOUS WASTE MANIFEST

1. Generator ID Number: NYD 982 728 602
2. Page 1 of 1
3. Emergency Response Phone: 302 652-6999
4. Manifest Tracking Number: 000293787 JJK

5. Generator's Name and Mailing Address
NYC DEP Gowanus Pump Station
201 Douglas St., Brooklyn, NY 11236
Generator's Phone: 718 625-1757

Generator's Site Address (if different than mailing address)

6. Transporter 1 Company Name: WILLIAM J. LAUER CORP. (877-991-8500)
U.S. EPA ID Number: NJD982792384

7. Transporter 2 Company Name
U.S. EPA ID Number

8. Designated Facility Name and Site Address
Cycle Chem, Inc.
217 South 1st St., Elizabeth, NJ 07206
Facility's Phone: 908 355-5800
U.S. EPA ID Number: NJD 002 200 046

9a. HM	9b. U.S. DOT Description (including Proper Shipping Name, Hazard Class, ID Number, and Packing Group (if any))	10. Containers No.	10. Containers Type	11. Total Quantity	12. Unit Wt./Vol.	13. Waste Codes		
X	1. RQ, Waste Aerosols, 2.1, UN1950	XX1	DM	X170	P	D001		
X	2. RQ, Waste Paint Related Material 3, UN1263, II	XX6	DM	X130	G	D001		
	3. Petroleum Mixture Liquid, Non DOT, Non RCRA (Transfromer Oil)	XX3	DM	XX40	G	ID72		
	4.							

14. Special Handling Instructions and Additional Information
1: CR1-1 ERG126 G, I DECAL#08875 1
2: UIK-3 ERG128 L, I
3: CAS3-2 L
Generator# 944012
Job# WLM-RNAA-

15. GENERATOR'S/OFFEROR'S CERTIFICATION: I hereby declare that the contents of this consignment are fully and accurately described above by the proper shipping name, and are classified, packaged, marked and labeled/placarded, and are in all respects in proper condition for transport according to applicable international and national governmental regulations. If export shipment and I am the Primary Exporter, I certify that the contents of this consignment conform to the terms of the attached EPA Acknowledgment of Consent.
I certify that the waste minimization statement identified in 40 CFR 262.27(a) (if I am a large quantity generator) or (b) (if I am a small quantity generator) is true.

Generator's/Offeror's Printed/Typed Name: X Anthony Boccia
Signature: X [signature]
Month 9 Day 28 Year 06

16. International Shipments ☑ Import to U.S. ☐ Export from U.S. Port of entry/exit:
Transporter signature (for exports only): Date leaving U.S.:

17. Transporter Acknowledgment of Receipt of Materials
Transporter 1 Printed/Typed Name: GILBERTO VELEZ
Signature: [signature]
Month 9 Day 28 Year 06
Transporter 2 Printed/Typed Name
Signature
Month Day Year

18. Discrepancy
18a. Discrepancy Indication Space ☐ Quantity ☐ Type ☐ Residue ☐ Partial Rejection ☐ Full Rejection
Manifest Reference Number:

18b. Alternate Facility (or Generator)
U.S. EPA ID Number
Facility's Phone:

18c. Signature of Alternate Facility (or Generator)
Month Day Year

19. Hazardous Waste Report Management Method Codes (i.e., codes for hazardous waste treatment, disposal, and recycling systems)
1. 2. 3. 4.

20. Designated Facility Owner or Operator: Certification of receipt of hazardous materials covered by the manifest except as noted in Item 18a
Printed/Typed Name
Signature
Month Day Year

GENERATOR — INT'L — TRANSPORTER — DESIGNATED FACILITY

EPA Form 8700-22 (Rev. 3-05) Previous editions are obsolete.

DESIGNATED FACILITY TO DESTINATION STATE (IF REQUIRED)

ENVIRO WASTE OIL RECOVERY, LLC
279 Route 6 • P.O. Box 747
Mahopac, NY 10541
Ph: (845) 279-0263
Fax: (845) 621-3075

Enviro Waste
Oil Recovery Specialists
1-866-WASTE-OIL

Sales Order Pic.
Sales Order Number: [illegible]
Sales Order Date: [illegible]
Page: [illegible]

SOLD TO: CITY OF NEW YORK DEP
68-17 JUNCTION BLVD. - 17TH FL
CORONA, NY 11368

SHIP TO: CITY OF NY DEP-GOWANUS PUMP ST
251 DOUGLAS ST & GOWANUS CANEL
BROOKLYN, NY 11238

D.L 9-26-07

CUSTOMER ID	PO NUMBER	SALES REP NAME
1783		
CUSTOMER CONTACT	**SHIPPING METHOD**	**PAYMENT TERMS**
		NET 30

DESIGNATED FACILITY: ENVIRO WASTE OIL RECOVERY
ADDRESS: PO BOX 747, MAHOPAC, NY 10541
STATE ID NO:
USA EPA ID NO: NYD044825636

QUANTITY	ITEM	DESCRIPTION	UNIT COST	TOTAL
100	723	USED OIL DISPOSAL-NYCDEP-OR		
	700	OILY WATER DISPOSAL		
		PUMP OUT 5 DRUMS OF WO... MUST CALL 24 HRS IN ADVANCE AS PER DEP SCHNEIDER ... 718-261-8805	Subtotal	
			Sales Tax (8.375%)	
			Total	

McDonald to Bill Lem on P. Lns into 65th make right on Gillmore. No [illegible]

CHARGE MY ACCOUNT FOR THIS TRANSACTION UNLESS OTHERWISE INDICATED IN THE PAYMENT SECTION. INVOICES REFLECTING CHARGES ARE SUBJECT TO AN INTEREST RATE OF THE LESSER OR 1-1/2% PER MONTH (18% PER ANNUM) OR THE MAXIMUM RATE ALLOWED BY LAW ON ANY INVOICES THAT ARE NOT PAID WITHIN 30 DAYS. IN THE EVENT OF DEFAULT, ENVIRO WASTE SHALL BE ENTITLED TO RECOVER COSTS OF COLLECTION, INCLUDING REASONABLE ATTORNEY'S FEES. INITIAL

USEPA TRANSPORTER 1 ID NO	GENERATOR USEPA ID NO	GENERATOR STATE ID NO	EMERGENCIES: (866) 927-8364	$
NYD044825636				

US DOT DESCRIPTION	CONTAINERS NO	CONTAINERS TYPE	TOTAL QUANTITY	UNIT WT/VOL
USED OIL, NON REGULATED, (NOT US D.O.T. HAZARDOUS MATERIAL)			100	G
PETROLEUM CONTAMINATED WATER, NON D.O.T., NON R.C.R.A.				
PETROLEUM CONTAMINATED SLUDGE, NON D.O.T., NON R.C.R.A.				

GENERATOR WARRANTS AND REPRESENTS THAT THE MATERIALS PROVIDED ENVIRO WASTE HEREUNDER HAVE NOT BEEN MIXED, COMBINED, OR OTHERWISE BLENDED IN ANY QUANTITY WITH MATERIALS CONTAINING POLYCHLORINATED BIPHENYLS (PCB) OR ANY OTHER MATERIAL DEFINED AS HAZARDOUS WASTE UNDER APPLICABLE LAWS, INCLUDING BUT NOT LIMITED TO 40 CFR PART 261. GENERATOR AGREES TO INDEMNIFY AND HOLD ENVIRO WASTE HARMLESS FOR ANY DAMAGES, COSTS, ATTORNEY'S FEES, ETC. ARISING OUT OF OR IN ANY WAY RELATED TO A BREACH OF THE ABOVE WARRANTY BY THE GENERATOR.

ENVIRO WASTE, ITS AGENTS AND CONTRACTORS HAVE THE CAPACITY AND ARE AUTHORIZED AND PERMITTED IN ACCORDANCE WITH ALL APPLICABLE LAWS AND REGULATIONS, TO TRANSPORT, ACCEPT, STORE, RECLAIM OR AND/OR DISPOSE OF THE WASTE LISTED ON THIS DOCUMENT.

GENERATOR CERTIFIES THAT THE WASTE IS: ☒ USED OIL ☐ USED ANTI-FREEZE ☐ OILY WATER ☐ OTHER

I CERTIFY THAT MY TOTAL WASTE STREAMS ARE WITHIN ONE OF THE FOLLOWING CATEGORIES:

☒ 0 TO 220 LBS/MONTH — INITIALS
220 LBS TO 2,200 LBS/MONTH — INITIALS
GREATER THAN 2,200 LBS/MONTH — INITIALS

PRINT NAME: [illegible] TITLE:
SIGNATURE: DATE:
GENERATOR/CUSTOMER

DEXSIL CDT TEST RESULTS
PPM 1,100

NYC_00007728

Please print or type.
Form designed for use on elite (12-pitch) typewriter.

NON-HAZARDOUS WASTE MANIFEST

1. Generator's US EPA ID No. NYD982723692

Manifest Document No. 5910

2. Page 1 of 1

NHW91 029928

GENERATOR

3. Generator's Name and Mailing Address
New York City Department
of Environmental Protection, 96-05 Horace Harding Expressway, 2nd Floor (Lobby)

New York City DEP
Gowanus Pumping Station
201 Douglas Street
Brooklyn, NY 11217

4. Generator's Phone ( ) (718) 595-4026

TRANSPORTER

5. Transporter 1 Company Name
Northeast Lamp Recycling, Inc.

6. US EPA ID Number
CT5000001495

A. Transporter's Phone
888-657-5267

7. Transporter 2 Company Name

8. US EPA ID Number

B. Transporter's Phone

9. Designated Facility Name and Site Address
Northeast Lamp Recycling, Inc.
250 Main Street
East Windsor, CT 06088

10. US EPA ID Number
CT5000001495

C. Facility's Phone
860-624
888.657.5267

11. Waste Shipping Name and Description

	12. Containers No.	Type	13. Total Quantity	14. Unit Wt/Vol
a. RQ, Polychlorinated Biphenyls, Solid, 9, UN3432, PG II	1	DP	45	P
b.				
c.				
d.				

D. Additional Descriptions for Materials Listed Above
Used fluorescent light ballasts which contain small capacitors. Ballasts to be recycled reclaiming component parts for reuse and refurbishment. PCB's to be incinerated

E. Handling Codes for Wastes Listed Above
Recycling / Reclamation of Component Parts. (B) (R)
40 CFR Part 761

15. Special Handling Instructions and Additional Information
In case of an Emergency call Northeast Lamp Recycling, Inc. at 888-657-5267.

PO Number:
[illegible]
PO 525 20077200016

Weights Are Estimated. To Be Confirmed at Designated Facility Identified Above.

16. **GENERATOR'S CERTIFICATION:** I certify the materials described above on this manifest are not subject to federal regulations for reporting proper disposal of Hazardous Waste.

Printed/Typed Name	Signature	Month	Day	Year
[illegible]	[signature]	09	[illegible]	06

17. Transporter 1 Acknowledgement of Receipt of Materials

Printed/Typed Name	Signature	Month	Day	Year
[illegible]	[signature]	09	08	06

18. Transporter 2 Acknowledgement of Receipt of Materials

Printed/Typed Name	Signature	Month	Day	Year

FACILITY

19. Discrepancy Indication Space NLR Facility Receipt Time: ____ AM / PM NLR Facility Confirmed Weight is: _____ lbs

20. Facility Owner or Operator: Certification of receipt of waste materials covered by this manifest except as noted in Item 19.

Printed/Typed Name	Signature	Month	Day	Year

Printed by U.S. KELLER & ASSOCIATES, INC. Nunda, WI 54857-0088

GENERATOR'S COPY

12-BLC-M6

NORTHEAST LAMP RECYCLING, INC.
Keeping Mercury Out Of Our Environment

250 MAIN STREET PO BOX 620 EAST WINDSOR, CT 06088-0620
TEL: 888.657.5267 FAX: 860.292.1114 WWW.NLRLAMP.COM

SERVICE ORDER
No: 49100

BALLASTS WASTE PICKUP

PICK-UP DATE:
SCHEDULED TIME:
TRANSPORTER: Northeast Lamp Recycling,

FACILITY HOURS: Mon - Fri: 7:00 AM - 2:00 PM
PO NO:
PD 826 20077200016

FACILITY PICK-UP LOCATION:
New York City DEP
Gowanus Pumping Station 201 Douglas Street
Brooklyn, NY 11217
(718) 625-1757 CONTACT: Chris Laudando
EXT:

INVOICE TO: 1573
New York, City of - DEP
Procurement Accounting59-17 Junction Blvd, 17th Floo
Flushing, NY 113735108
(718) 595-7177

DIRECTIONS: Dead end of Douglas Street off of Bond Street

NOTES: Call ahed to Chris 30 minutes before arrival

CONTAINERS / PACKAGING FOR PICKUP

	Pickup Qty		Delivery Qty		
	EXPECTED	ACTUAL	EXPECTED	ACTUAL	BO
METAL DRUM (DM)					
55-GALLON STEEL	0				
PLASTIC DRUM (DP)					
5-GALLON	1	1	1	1	0
30-GALLON	0				
55-GALLON	0				
PALLET / SKID (CW)					
4' SKID	0				
8' SKID	0				

	Pickup Qty	
	EXPECTED	ACTUAL
OEM CARTONS (CF)		
MISC CARTONS	0	
GAYLORD CARTONS	0	

GENERATOR'S CERIFICATION: I certify that the quantities identified above have been approved for shipment for recycling.

Printed / Typed Name: [illegible] Signature: [illegible] Date: 9/3/06

Carrier Acknowledgement of Receipt of Materials Time In: AM / PM Time Out: AM / PM

Printed / Typed Name: [illegible] Signature: [illegible] Date: 9/3/06

THANK YOU FOR THE OPPORTUNITY TO SERVE YOUR RECYCLING NEEDS.
WE APPRECIATE AND VALUE YOUR BUSINESS.

Gold Copy: Generator Pink Copy: Transporter Yellow Copy: Processing White Copy: Facility

Please print or type.
Form designed for use on elite (12-pitch) typewriter.

NON-HAZARDOUS WASTE MANIFEST

1. Generator's US EPA ID No. NYD982728602
Manifest Document No. 49101
2. Page 1 of 1
NHWM 020999

3. Generator's Name and Mailing Address
New York City Department of Environmental Protection, 96-05 Horace Harding Expressway, 2nd
New York City DEP
Gowanus Pumping Station
261 Douglas Street
Brooklyn, NY 11217
4. Generator's Phone ( )

5. Transporter 1 Company Name: Northeast Lamp Recycling, Inc.
6. US EPA ID Number: CT[illegible]
A. Transporter's Phone

7. Transporter 2 Company Name
8. US EPA ID Number
B. Transporter's Phone

9. Designated Facility Name and Site Address
Northeast Lamp Recycling, Inc.
259 Main Street
East Windsor, CT 06028
10. US EPA ID Number: CT 5 0 0 0 8 6 1 4 9 5
C. Facility's Phone: 888-657-5267

11. Waste Shipping Name and Description	12. Containers No.	Type	13. Total Quantity	14. Unit Wt/Vol
a. Batteries, (Used Batteries - Universal Waste), 8, UN3028, PG III	1	DP	10	P
b.				
c.				
d.				

D. Additional Descriptions for Materials Listed Above
Used batteries for recycling as adopted by the Universal Waste Rule

E. Handling Codes for Wastes Listed Above
Recycling / Reclamation of Spent Batteries.

15. Special Handling Instructions and Additional Information
In case of an Emergency call Northeast Lamp Recycling, Inc. at 888-657-5267.

PO Number:
PD 828 20077200018

Weights Are Estimated. To Be Confirmed at Designated Facility Identified Above.

16. GENERATOR'S CERTIFICATION: I certify the materials described above on this manifest are not subject to federal regulations for reporting proper disposal of Hazardous Waste.
Printed/Typed Name: [illegible] Signature: [illegible] Month 09 Day 09 Year 20

17. Transporter 1 Acknowledgement of Receipt of Materials
Printed/Typed Name: [illegible] Signature: [illegible] Month 09 Day 09 Year 20

18. Transporter 2 Acknowledgement of Receipt of Materials
Printed/Typed Name: Signature: Month Day Year

19. Discrepancy Indication Space
NLR Facility Receipt Time: ___:___ AM / PM NLR Facility Confirmed Weight is: _____ lbs

20. Facility Owner or Operator: Certification of receipt of waste materials covered by this manifest except as noted in Item 19.
Printed/Typed Name: Signature: Month Day Year

GENERATOR — TRANSPORTER — FACILITY

Printed by J. J. KELLER & ASSOCIATES, INC. Neenah, WI 54957-0368

GENERATOR'S COPY

J2-BLC-M6

NORTHEAST LAMP RECYCLING, INC.
Keeping Mercury Out Of Our Environment

250 MAIN STREET PO BOX 680 EAST WINDSOR, CT 06088-0680
TEL: 888.657.5267 FAX: 860.292.1114 WWW.NLRLAMP.COM

SERVICE ORDER
No: 49101

BATTERY WASTE PICKUP

PICK-UP DATE:
SCHEDULED TIME:
TRANSPORTER: Northeast Lamp Recycling,

FACILITY HOURS: Mon - Fri: 7:00 AM - 2:00 PM
PO NO:
PD 826 20077200016

FACILITY PICK-UP LOCATION:
New York City DEP
Gowanus Pumping Station 201 Douglas Street
Brooklyn, NY 11217
(718) 625-1757 CONTACT: Chris Laudando
EXT:

INVOICE TO: 1573
New York, City of - DEP
Procurement Accounting59-17 Junction Blvd, 17th Floo
Flushing, NY 113735108
(718) 595-7177

DIRECTIONS: Dead end of Douglas Street off of Bond Street

NOTES: Call ahed to Chris 30 minutes before arrival

CONTAINERS / PACKAGING FOR PICKUP

	Pickup Qty EXPECTED	Pickup Qty ACTUAL	Delivery Qty EXPECTED	Delivery Qty ACTUAL	Delivery Qty BO
METAL DRUM (DM)					
55-GALLON STEEL	0				
PLASTIC DRUM (DP)					
5-GALLON	1	1	1	1	0
30-GALLON	0				
55-GALLON	0				
PALLET / SKID (CW)					
4' SKID	0				
8' SKID	0				

	Pickup Qty EXPECTED	Pickup Qty ACTUAL
OEM CARTONS (CF)		
MISC CARTONS	0	
GAYLORD CARTONS	0	

GENERATOR'S CERIFICATION: I certify that the quantities identified above have been approved for shipment for recycling.

Printed / Typed Name: [illegible] Signature: [illegible] Date: 9/8/06

Carrier Acknowledgement of Receipt of Materials Time In: AM / PM Time Out: AM / PM

Printed / Typed Name: [illegible] Signature: [illegible] Date: 9/8/06

THANK YOU FOR THE OPPORTUNITY TO SERVE YOUR RECYCLING NEEDS.
WE APPRECIATE AND VALUE YOUR BUSINESS.

Gold Copy: Generator Pink Copy: Transporter Yellow Copy: Processing White Copy: Facility