P:\Project\17000s\1817000s\SA18170340 - ACMS\7.0 Graphics\7.1 Maps\GroundwaterRPT\Annual19\1-1_SiteMap.mxd

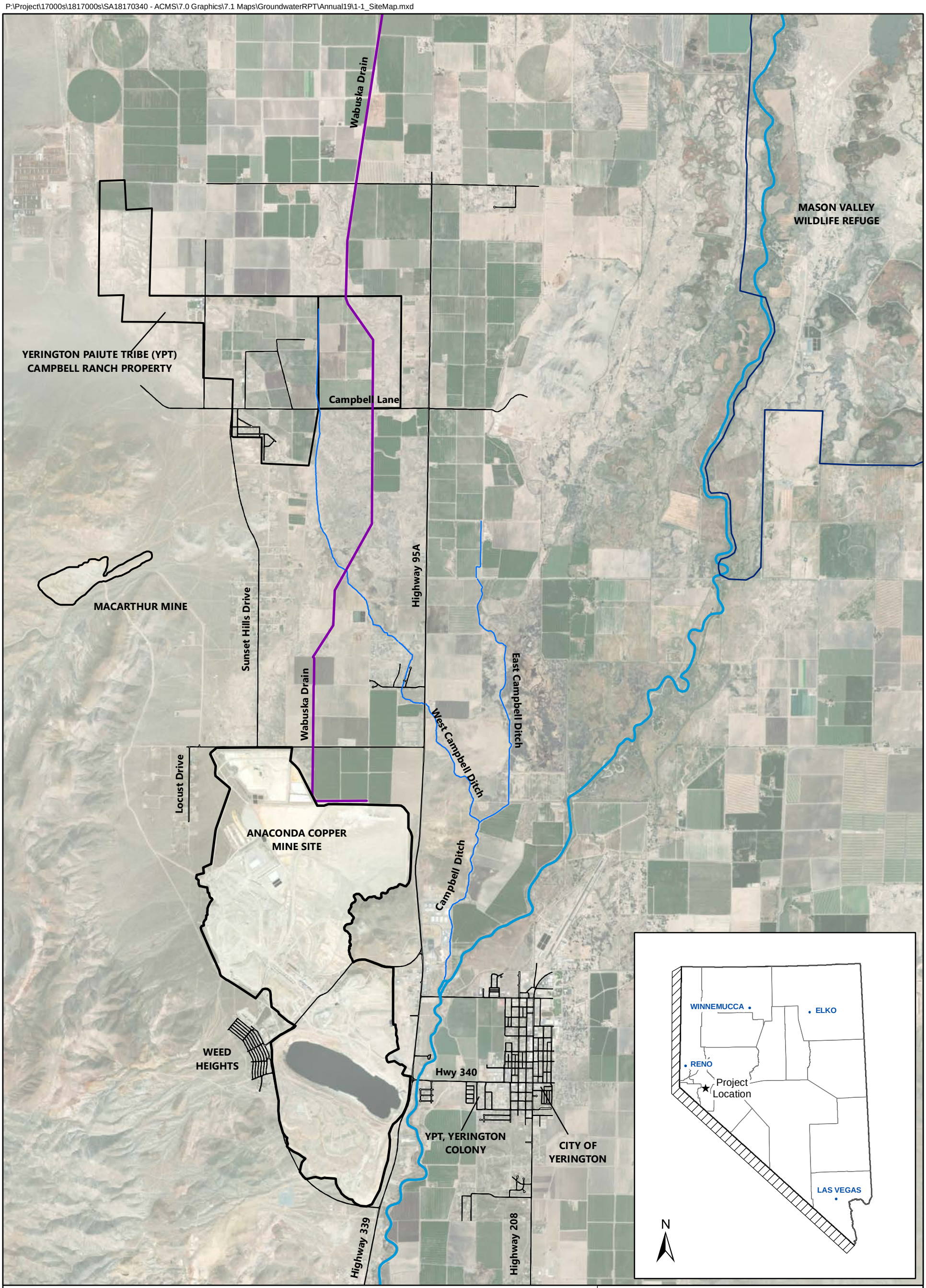

Notes:
1. Projection: Nevada State Plane, West Zone 1927, North American Datum (Feet)
2. Service Layer Credits: Source: Esri, DigitalGlobe, GeoEye, Earthstar Geographics, CNES/Airbus DS, USDA, USGS, AeroGRID, IGN, and the GIS User Community.

N

0 2,000 4,000 Feet

PROJECT LOCATION
Anaconda Copper Mine Site
Lyon County, Nevada

wood.	Date: 2/19/2020	Proj. No. SA18170340
	By: DPV	**Figure 1-1**

E:\Projects\ACMS\7.0 Graphics\7.1 Maps\parcel\Figures\1-2_SiteOUs.mxd

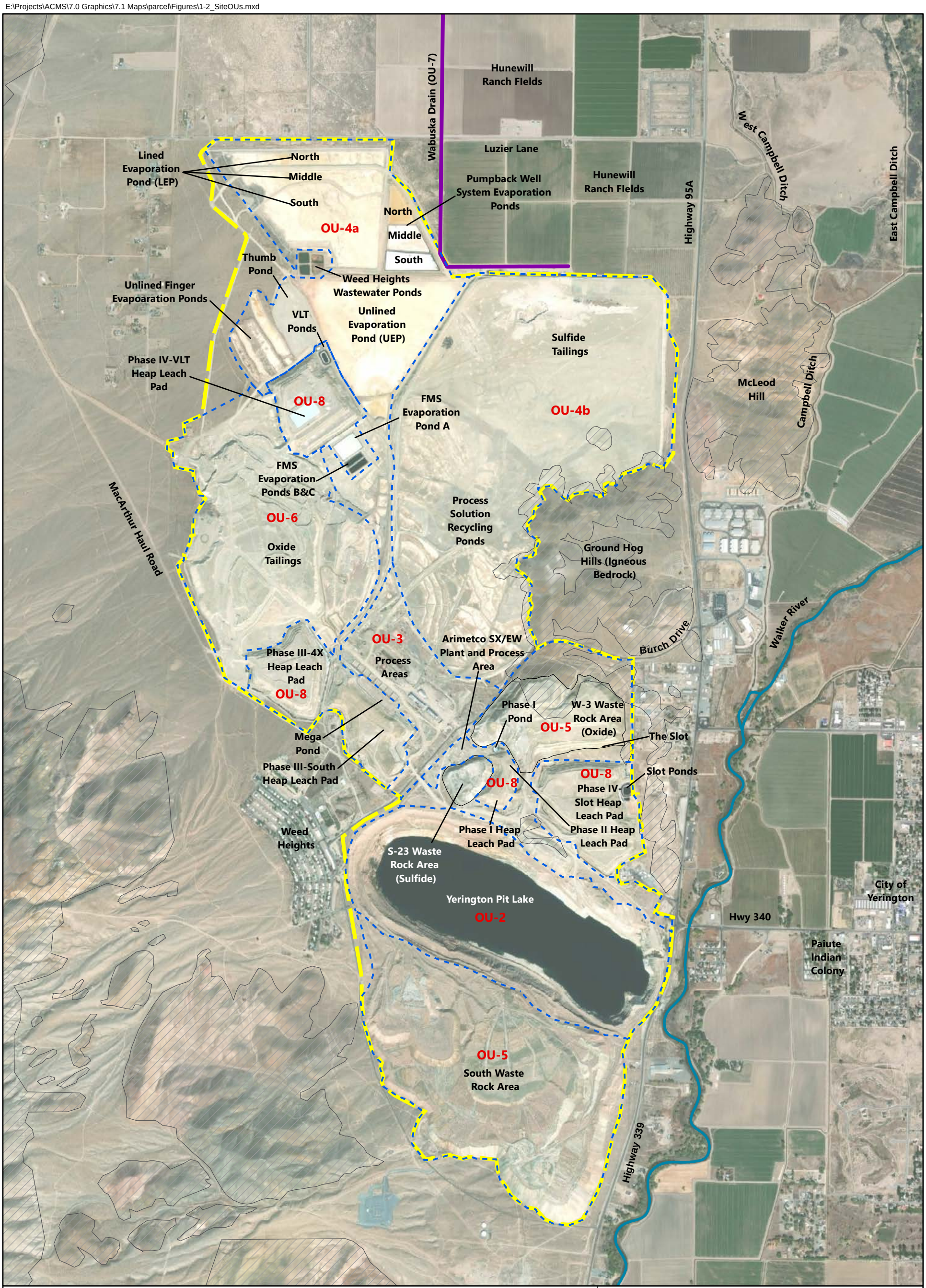

Explanation:

- ACMS Boundary
- Operable Units (OU)
- Wabuska Drain (OU-7)
- Walker River
- Undifferentiated Granitic, Metamorphic and Volcanic Bedrock

N

0 1,000 2,000 Feet

Service Layer Credits: Source: Esri, Maxar, GeoEye, Earthstar Geographics, CNES/Airbus DS, USDA, USGS, AeroGRID, IGN, and the GIS User Community

OPERABLE UNITS AND LOCATIONS
Anaconda Copper Mine Site
Lyon County, Nevada

wood.

	Date: 10/14/2020	Proj. No. SA18170340
	By: DPV	Figure: 1-2

E:\Projects\ACMS\7.0 Graphics\7.1 Maps\OU4\2-1_OU4bSulfideTailingsOverview.mxd

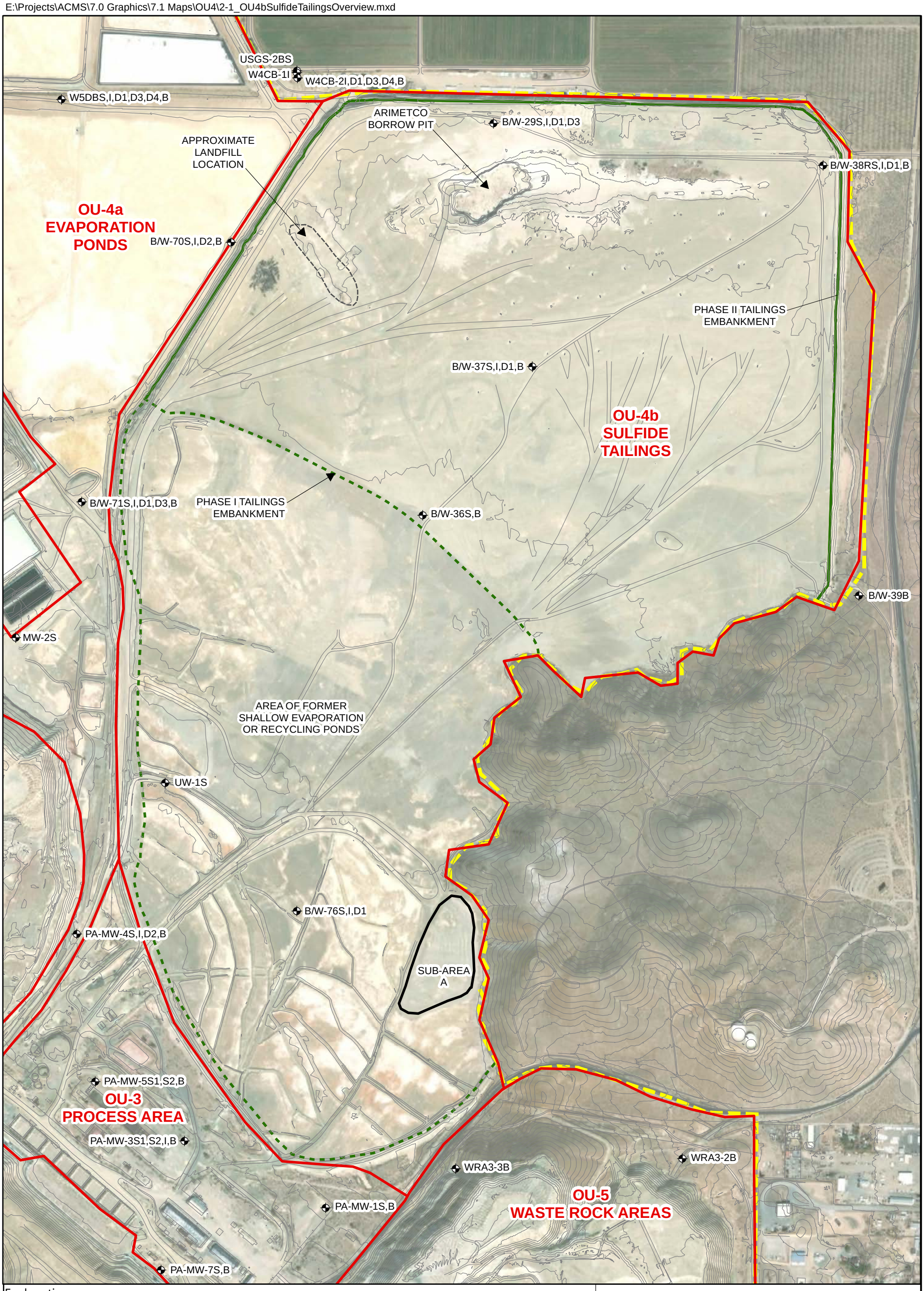

Explanation:

- Monitoring Wells
- Phase 2 Tailings Embankment
- Phase I Tailings Embankment
- Operable Unit Boundary
- ACMS Boundary
- Sub-Area A Boundary

0 500 1,000 Feet

N

1. All locations and boundaries are approximate.
2.Service Layer Credits: Source: Esri, Maxar, GeoEye, Earthstar Geographics, CNES/Airbus DS, USDA, USGS, AeroGRID, IGN, and the GIS User Community

OU-4b
SULFIDE TAILINGS
Anaconda Copper Mine Site
Lyon County, Nevada

wood.

Date: 10/7/2020	Proj. No. SA18170340
By: DPV	Figure 2-1

Explanation:

- Monitoring Well
- Operable Unit Boundary
- ACMS Boundary

Notes:
1. All locations and boundaries are approximate.
2. Service Layer Credits: Source: Esri, Maxar, GeoEye, Earthstar Geographics, CNES/Airbus DS, USDA, USGS, AeroGRID, IGN, and the GIS User Community

N

0 500 1,000 Feet

OU-5
SOUTH WASTE ROCK AREA
Anaconda Copper Mine Site
Lyon County, Nevada

wood.	By: DPV	Proj. No. SA18170340
	Date: 09/21/2020	Figure **2-2**

E:\Projects\ACMS\7.0 Graphics\7.1 Maps\SWRA\OU5SWRA.mxd

E:\Projects\ACMS\7.0 Graphics\7.1 Maps\OU6\OU6VLT.mxd

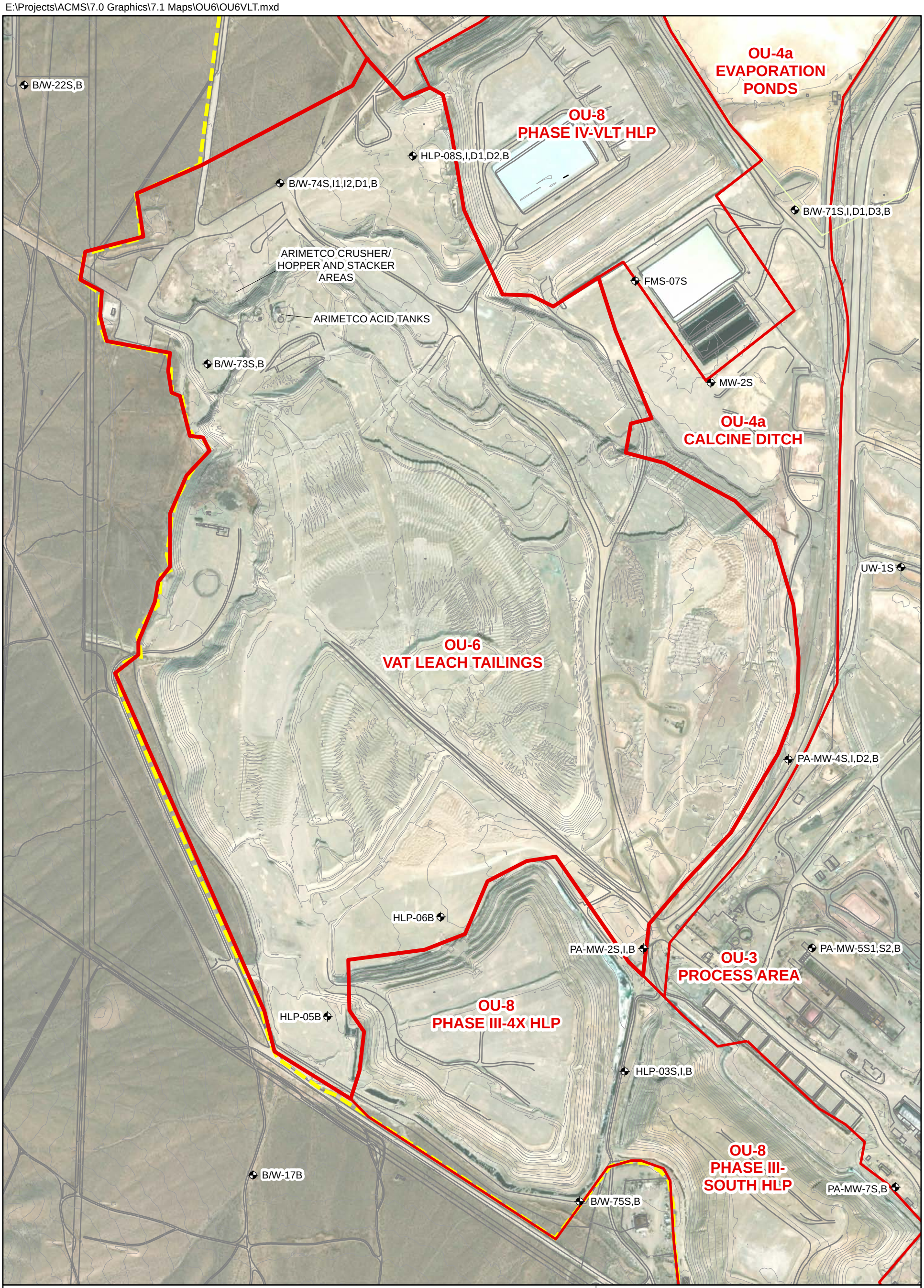

Explanation:

- Existing Monitoring Well Location
- OU Boundary
- ACMS Boundary

Notes:
1. All locations and boundaries are approximate.
2. Service Layer Credits: Source: Esri, Maxar, GeoEye, Earthstar Geographics, CNES/Airbus DS, USDA, USGS, AeroGRID, IGN, and the GIS User Community

N

0 250 500 Feet

OU-6
VAT LEACH TAILINGS
Anaconda Copper Mine Site
Lyon County, Nevada

wood.	By: DPV	Proj. No. SA18170340
	Date: 10/7/2020	Figure **2-3**

D:\Projects\ACMS\Graphics\7.0 Graphics\7.1 Maps\parcel\Figures\3-1_SiteOwnership.mxd

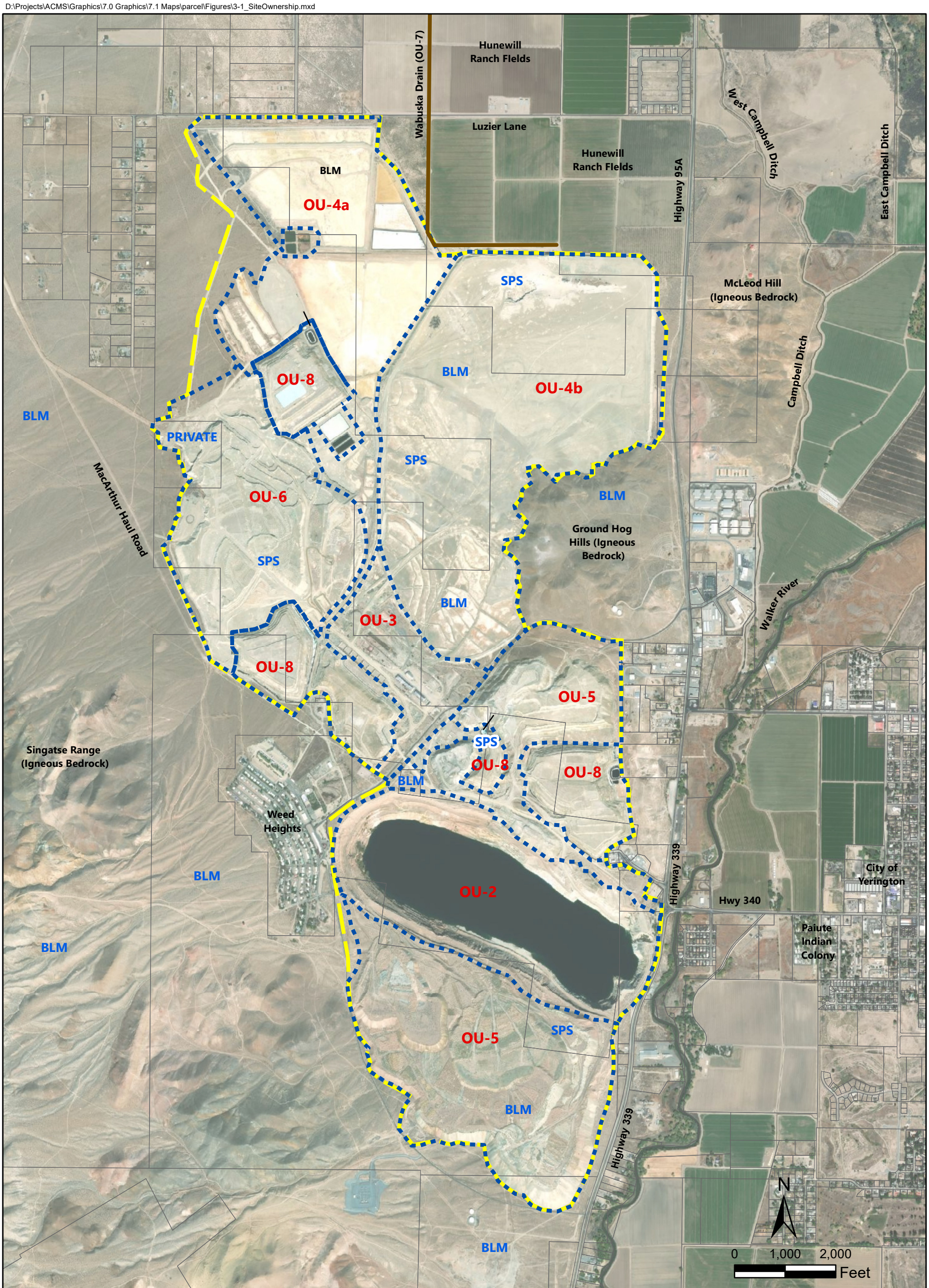

Explanation:

- Operable Unit Boundary
- Mine Site Boundary
- Land Ownership Boundary

1. BLM - Bureau of Land Management
2. SPS - Singatse Peak Services
3. Projection: Nevada State Plan, West Zone 1927 North American Datum (Feet).
4. Service Layer Credits: Source: Esri, Maxar, GeoEye, Earthstar Geographics, CNES/Airbus DS, USDA, USGS, AeroGRID, IGN, and the GIS User Community

SITE LAND OWNERSHIP
Anaconda Copper Mine Site
Lyon County, Nevada

wood.	Date: 2/26/2021	Proj. No. SA18170340
	By: DPV	Figure: 3-1