EXHIBIT 2

PO Box 270328
San Juan
PR, 00927

T. 787.781.6340
F.787.706.0183

Geotechnical engineering

Construction materials testing

DBE
PR/FL DTOP Certified Disadvantaged Business Enterprise

HUBZone
SBA Certified

AASHTO AAP Accredited Laboratory

US Army Corps of Engineers
Validated Laboratory

NMSDC
MBE Certified

March 16, 2018

José C. Zayas, PE
Landfill Technologies Corp.
PO Box 1322
Gurabo, Puerto Rico 00778
Tel. 787-273-7639, e-mail: jczayas@landfillpr.com

Re: Instrumentation Monitoring for Municipal Solid Waste Landfill Arecibo, Puerto Rico (GEO-853-2014)

Dear engineer Zayas:

As part of the monitoring program being conducted at Arecibo's municipal solid waste landfill, on January 10, 2018, we performed a site visit for taking readings of inclinometers installed along the landfill northern portion and observe the area's ground conditions after Hurricanes Irma and María hit Puerto Rico in September 2017.

Below is a summary of the instrumentation readings that have been taken to date:

Instrumentation Readings Summary

ID No.	Type	Installed by	Number of Readings
I-2 (Bor. 5)	Inclinometer	GEO-Engineering	1
I-3	Inclinometer	GEO-Engineering	11
I-4	Inclinometer	GEO-Engineering	7

Below are our comments on the readings and site visit. The summary of the inclinometer readings and plots are attached.

- Inclinometer I-2 (Bor. 5) was installed in August 2017 to substitute previous inclinometer I-2 which was broken (see written communication of August 21, 2017). The reading of January 10, 2018 is the first reading taken from this inclinometer after the base reading. The January 10, 2018 reading indicates that no significant ground movements have developed in this area between months August 2017 to January 2018. Additional readings will be required to confirm this condition.

- The reading from inclinometer I-3 is consistent with the previous readings and continues to indicate that the inclinometer casing has maintained minor deformations in the downslope direction between the depths of approximately 11 ft and 15 ft. Based upon the boring log for this inclinometer (boring B-3), the casing has deformed within solid waste found between an upper layer of fill and the underlying in-situ soil. As a result, the detected deformation is probably due to buckling of the inclinometer casing caused by vertical and/or lateral deformations developing within the solid waste. The maximum deflection reached by the inclinometer casing in almost seven years of monitoring is less than ⅛ of an inch. No cracks were observed at the ground surface surrounding the inclinometer that would indicate that large lateral movements were occurring within the ground.

- The reading from inclinometer I-4 shows a downslope deformation at a depth between 11 ft and 15 ft, near the contact between the existing upper fill and underlying solid waste. However, when compared with the previous reading of May 2017, the maximum casing deformation is practically the same. The detected deformation is probably due to buckling of the inclinometer casing caused by vertical and/or lateral deformations developed within the fill and/or solid waste. The maximum deflection reached by the inclinometer casing in close to four years of monitoring is of approximately 0.30 inches. No cracks were observed at the ground surface that would indicate that large lateral movements were occurring within the ground.

  Previous readings of inclinometer I-4 showed an upslope deformation at a depth of 3 ft. The reading from January 10, 2018 showed that the upslope deformation had apparently halted. Additional readings will be required to confirm if the lateral deformations at this depth have stopped.

A visual inspection of the landfill northern area was conducted during the site visit. No signs (e.g. cracks, scarps, bulging, etc.) were observed that would indicate problems of instability along the landfill northern slope, which could be associated with the Hurricane María's rainfall.

The next inclinometer readings will be performed in **July 2018**. If you have any questions to these findings, please do not hesitate to contact us.

Cordially,
GEO-Engineering

Carlos Felipe Rodríguez, MS, PE, MBA
Geotechnical Engineer

C:\Users\GEO11L\AppData\Local\EgnyteWebEdit\temp\JHY6LJ\853-AreciboMSW-Monitoring-Reading 10enero18-16mar2018.docx

GEO | geotechnical engineering construction materials testing

FIGURE 1

Schematic Location of Inclinometers at Project Site

INSTRUMENTATION MONITORING FOR
ARECIBO'S MUNICIPAL LANDFILL
ARECIBO, PUERTO RICO

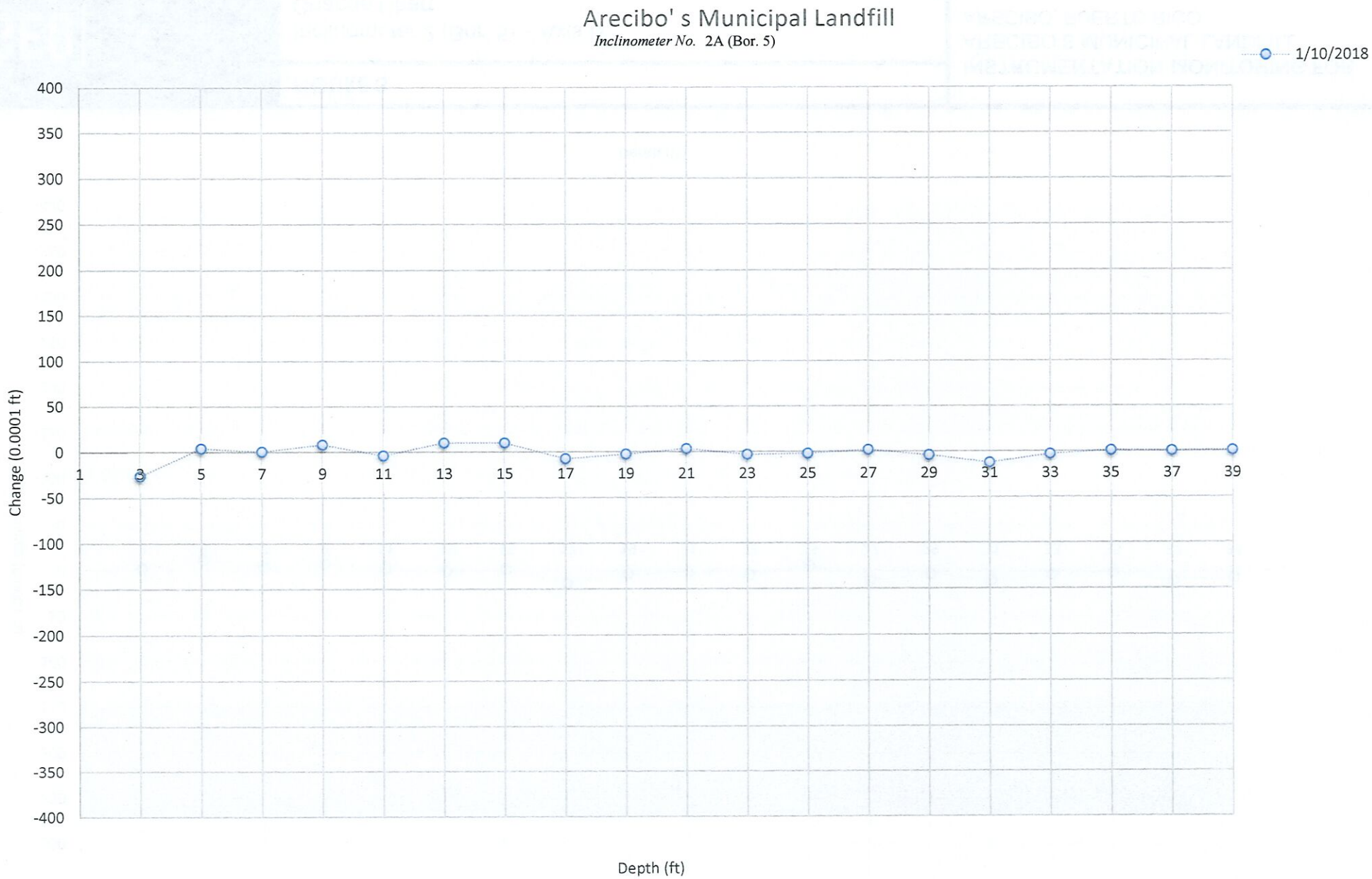

GEO | geotechnical engineering construction materials testing

FIGURE 2

Inclinometer 2 (Bor. 5) – Axis A
Change Chart

INSTRUMENTATION MONITORING FOR
ARECIBO'S MUNICIPAL LANDFILL
ARECIBO, PUERTO RICO

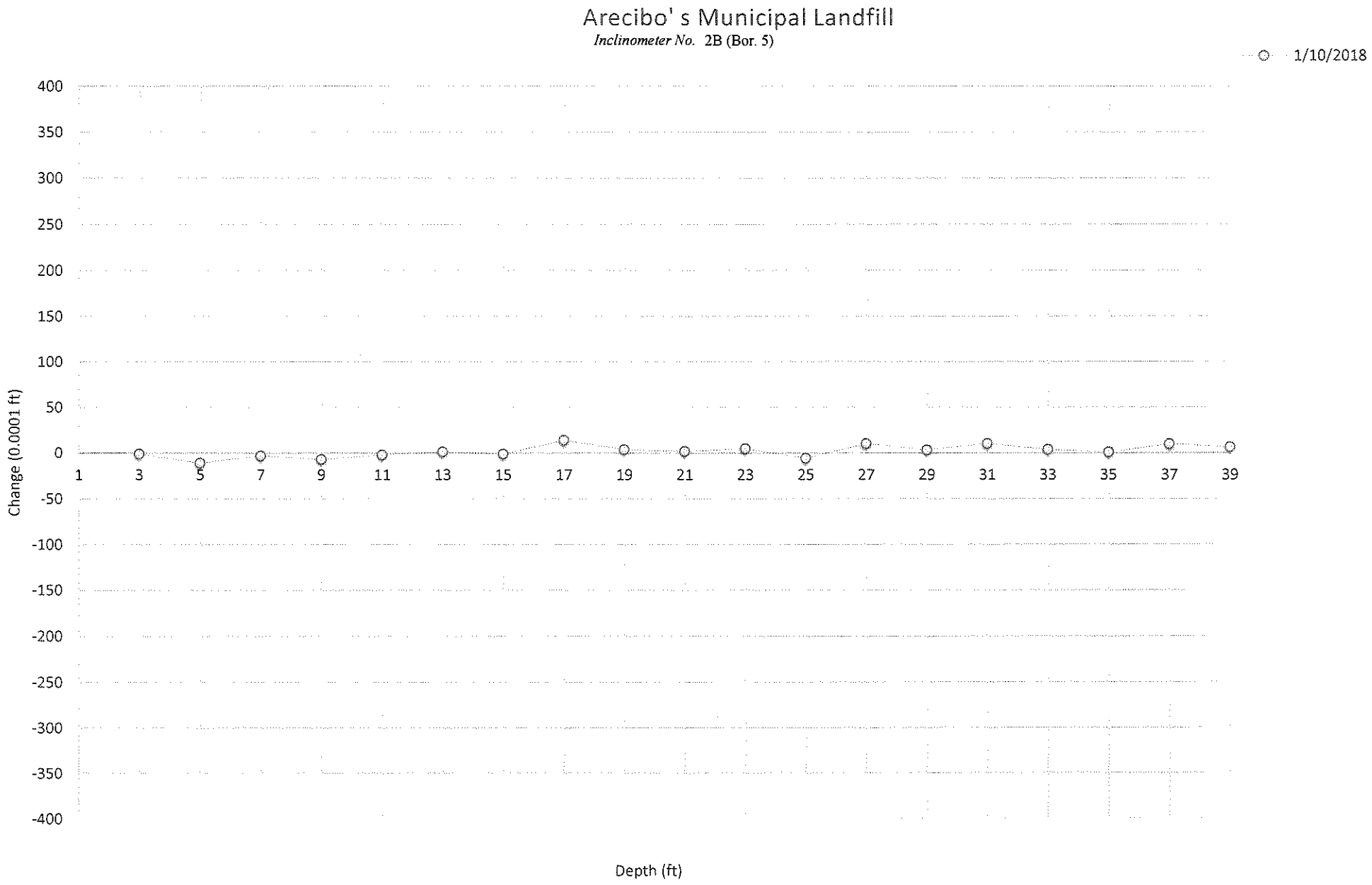

GEO | geotechnical engineering construction materials testing

FIGURE 3

Inclinometer 2 (Bor. 5) – Axis B
Change Chart

INSTRUMENTATION MONITORING FOR
ARECIBO'S MUNICIPAL LANDFILL
ARECIBO, PUERTO RICO

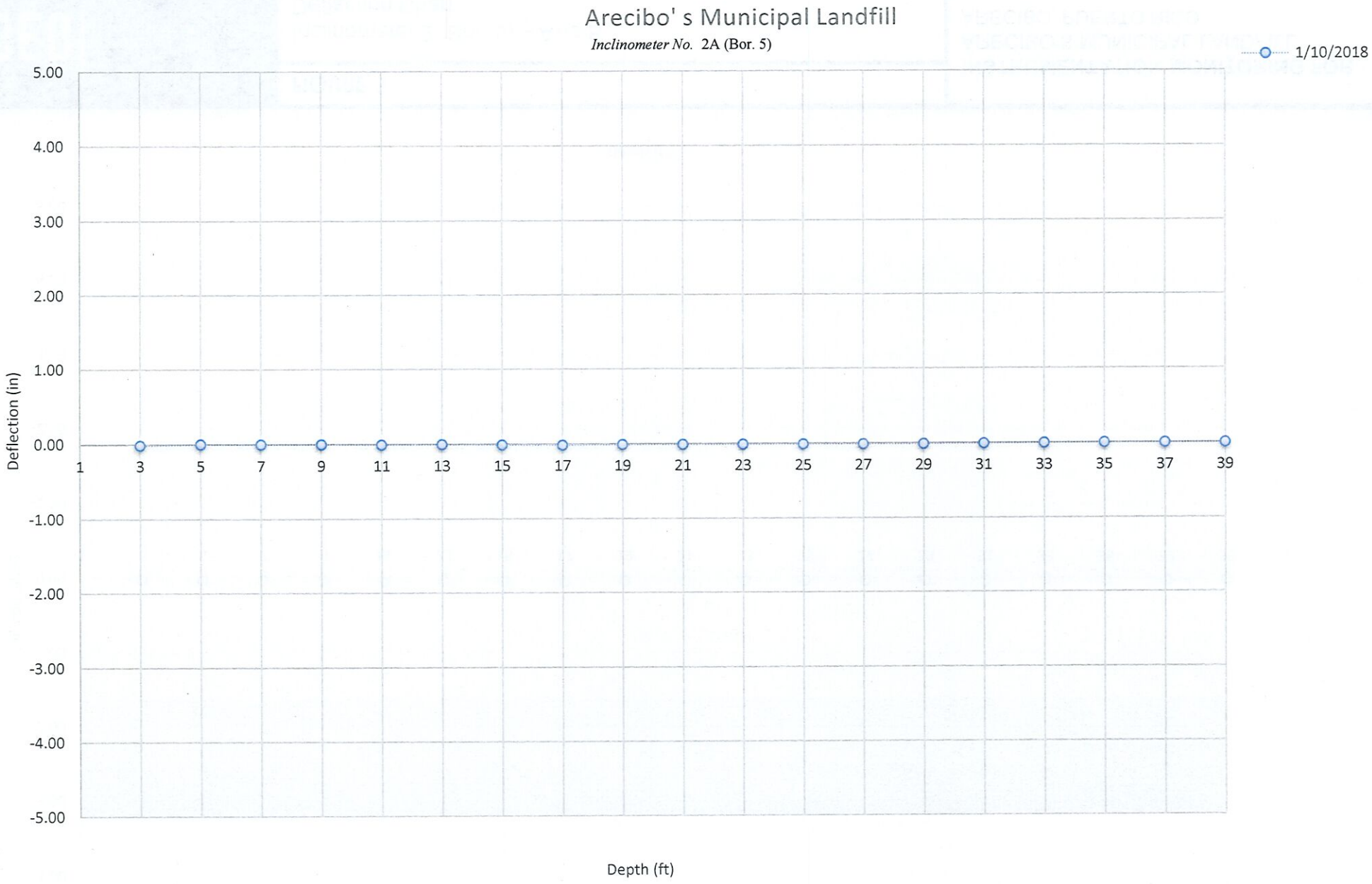

GEO | geotechnical engineering construction materials testing

FIGURE 4

Inclinometer 2 (Bor. 5) – Axis A
Deflection Chart

INSTRUMENTATION MONITORING FOR
ARECIBO'S MUNICIPAL LANDFILL
ARECIBO, PUERTO RICO

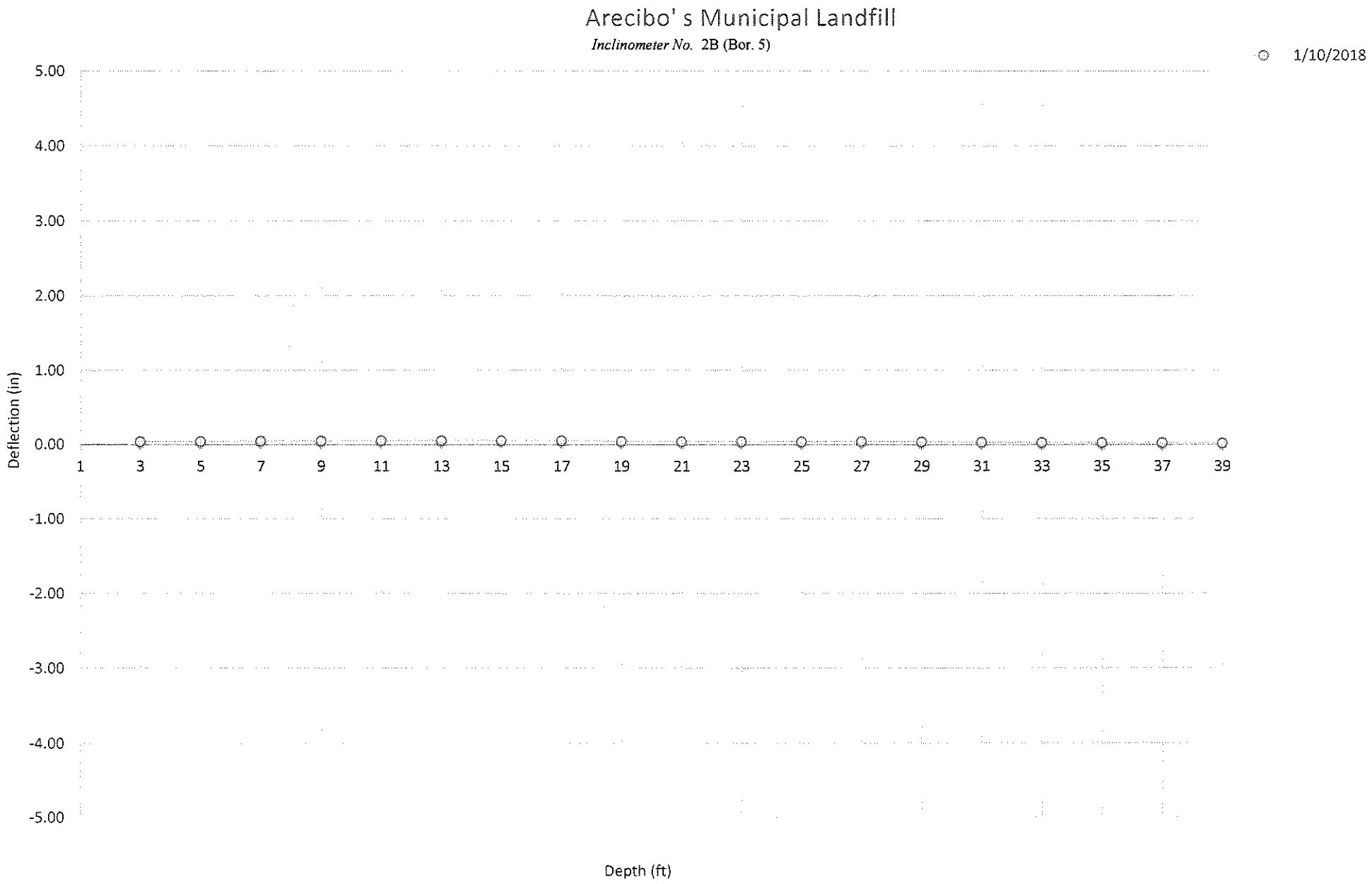

GEO | geotechnical engineering construction materials testing

FIGURE 5

Inclinometer 2 (Bor. 5) – Axis B
Deflection Chart

INSTRUMENTATION MONITORING FOR
ARECIBO'S MUNICIPAL LANDFILL
ARECIBO, PUERTO RICO

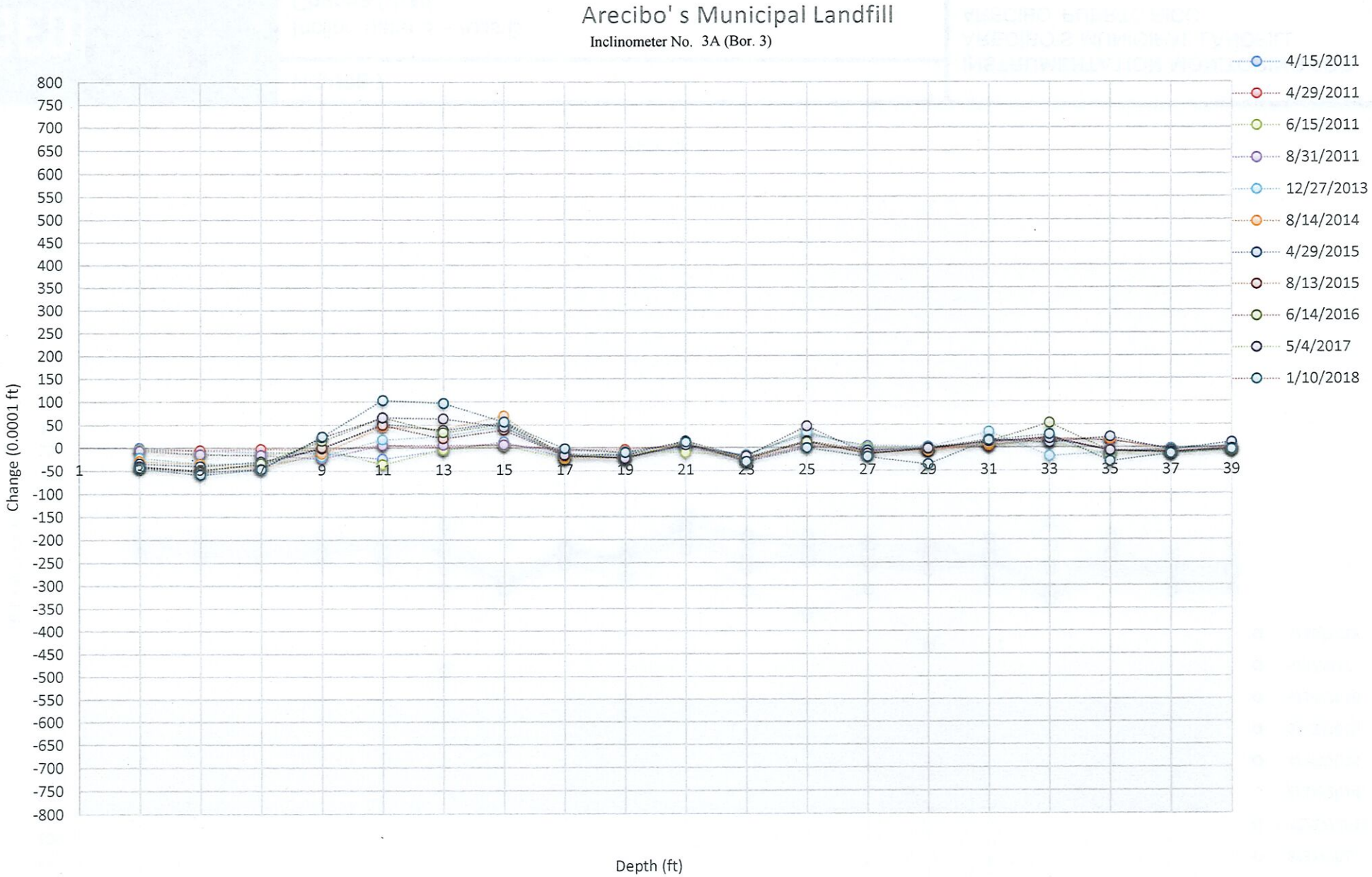

GEO | geotechnical engineering construction materials testing

FIGURE 6

Inclinometer 3 – Axis A
Change Chart

INSTRUMENTATION MONITORING FOR
ARECIBO'S MUNICIPAL LANDFILL
ARECIBO, PUERTO RICO

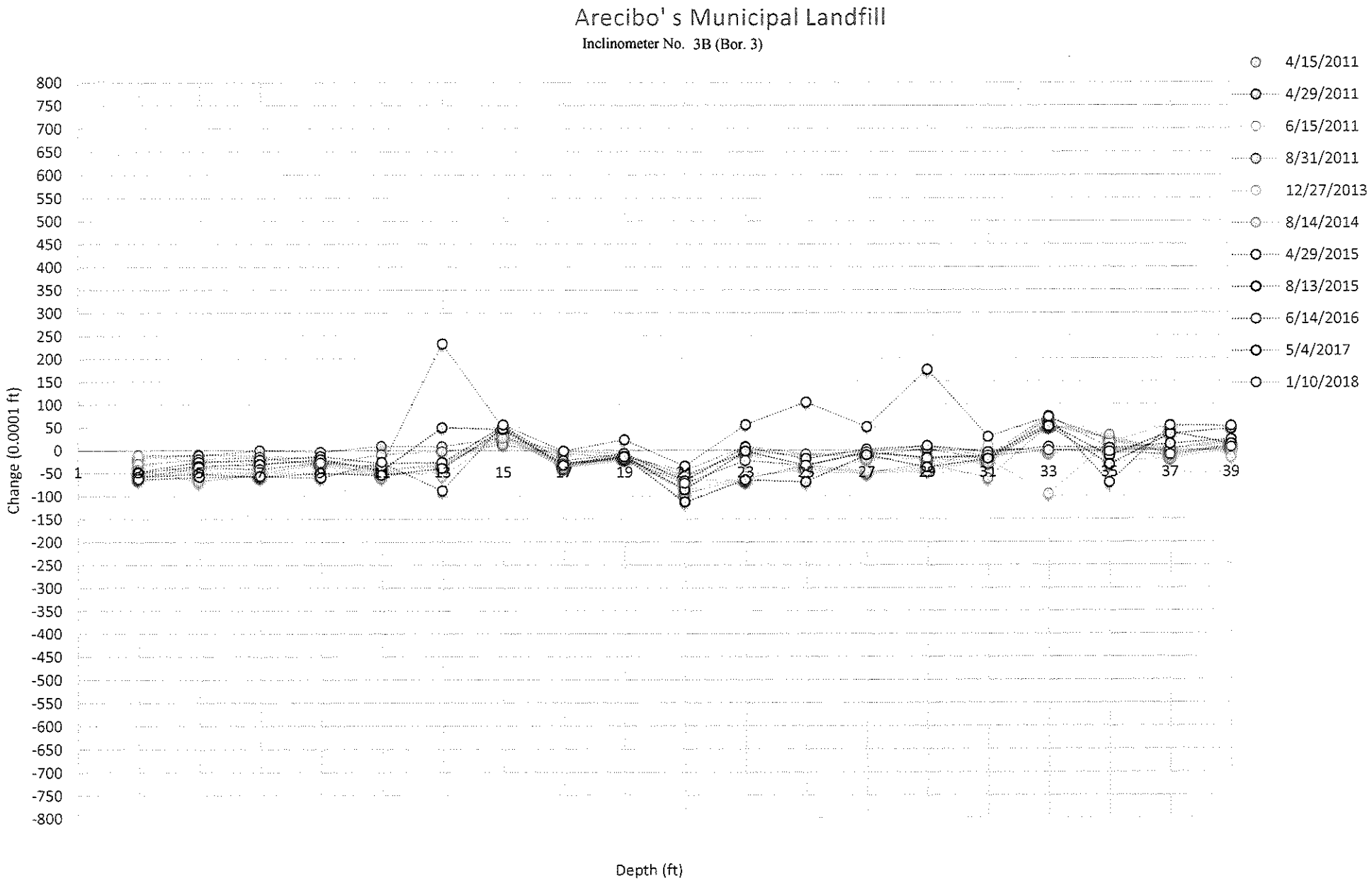

GEO | geotechnical engineering construction materials testing

FIGURE 7

Inclinometer 3 – Axis B
Change Chart

INSTRUMENTATION MONITORING FOR
ARECIBO'S MUNICIPAL LANDFILL
ARECIBO, PUERTO RICO

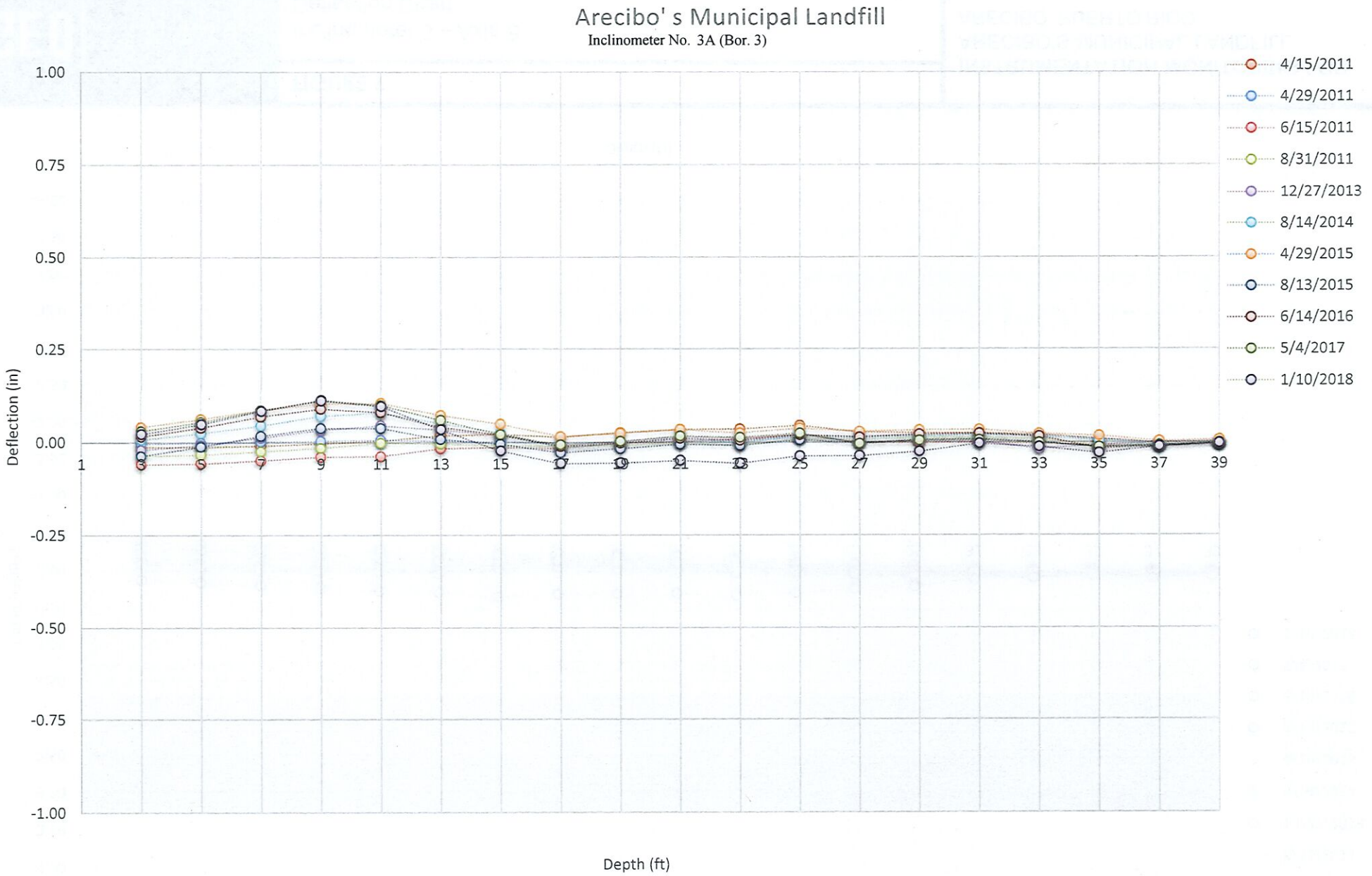

GEO | geotechnical engineering construction materials testing

FIGURE 8

Inclinometer 3 – Axis A
Deflection Chart

INSTRUMENTATION MONITORING FOR
ARECIBO'S MUNICIPAL LANDFILL
ARECIBO, PUERTO RICO

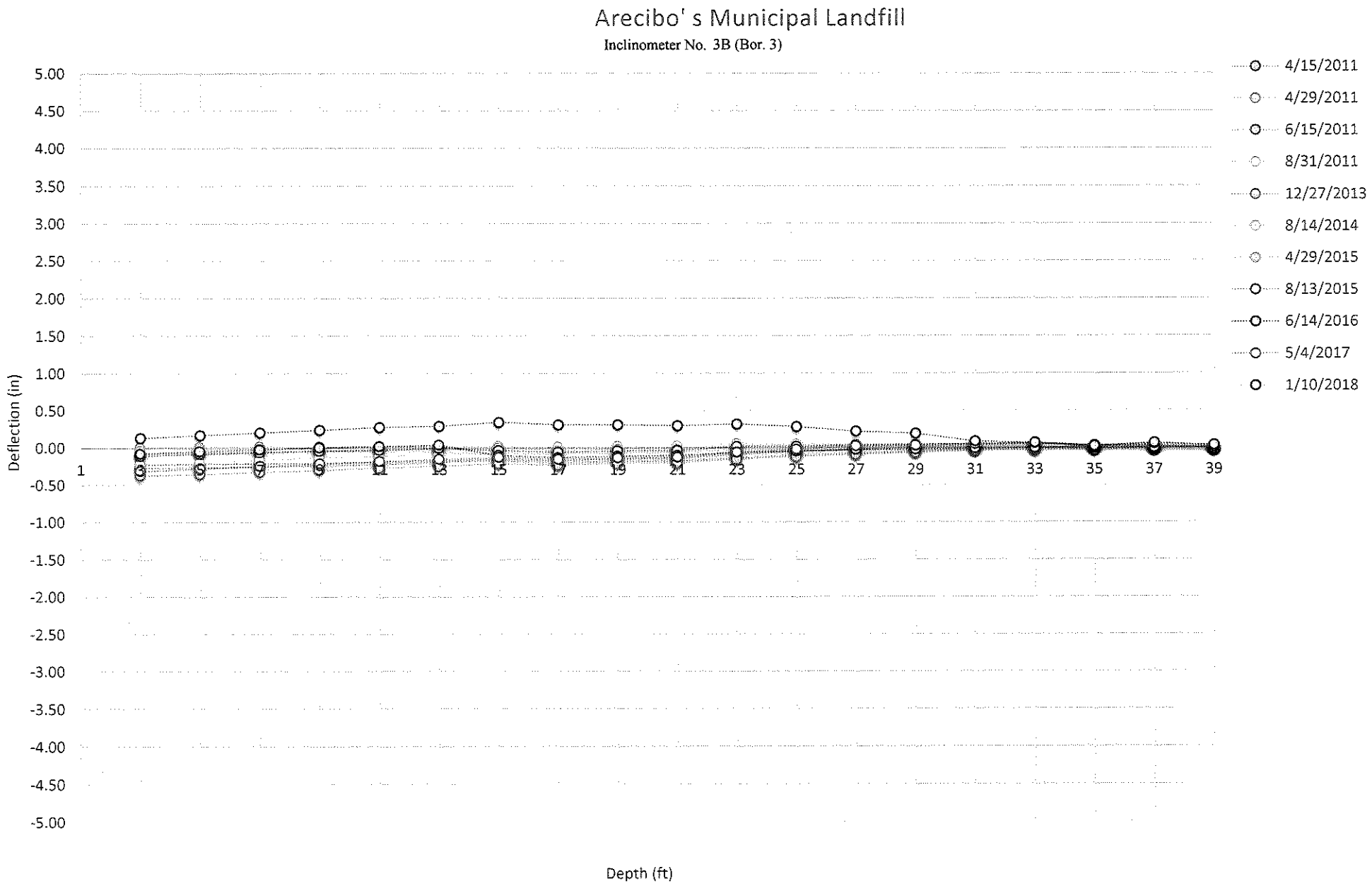

GEO | geotechnical engineering construction materials testing

FIGURE 9

Inclinometer 3 – Axis B
Deflection Chart

INSTRUMENTATION MONITORING FOR
ARECIBO'S MUNICIPAL LANDFILL
ARECIBO, PUERTO RICO

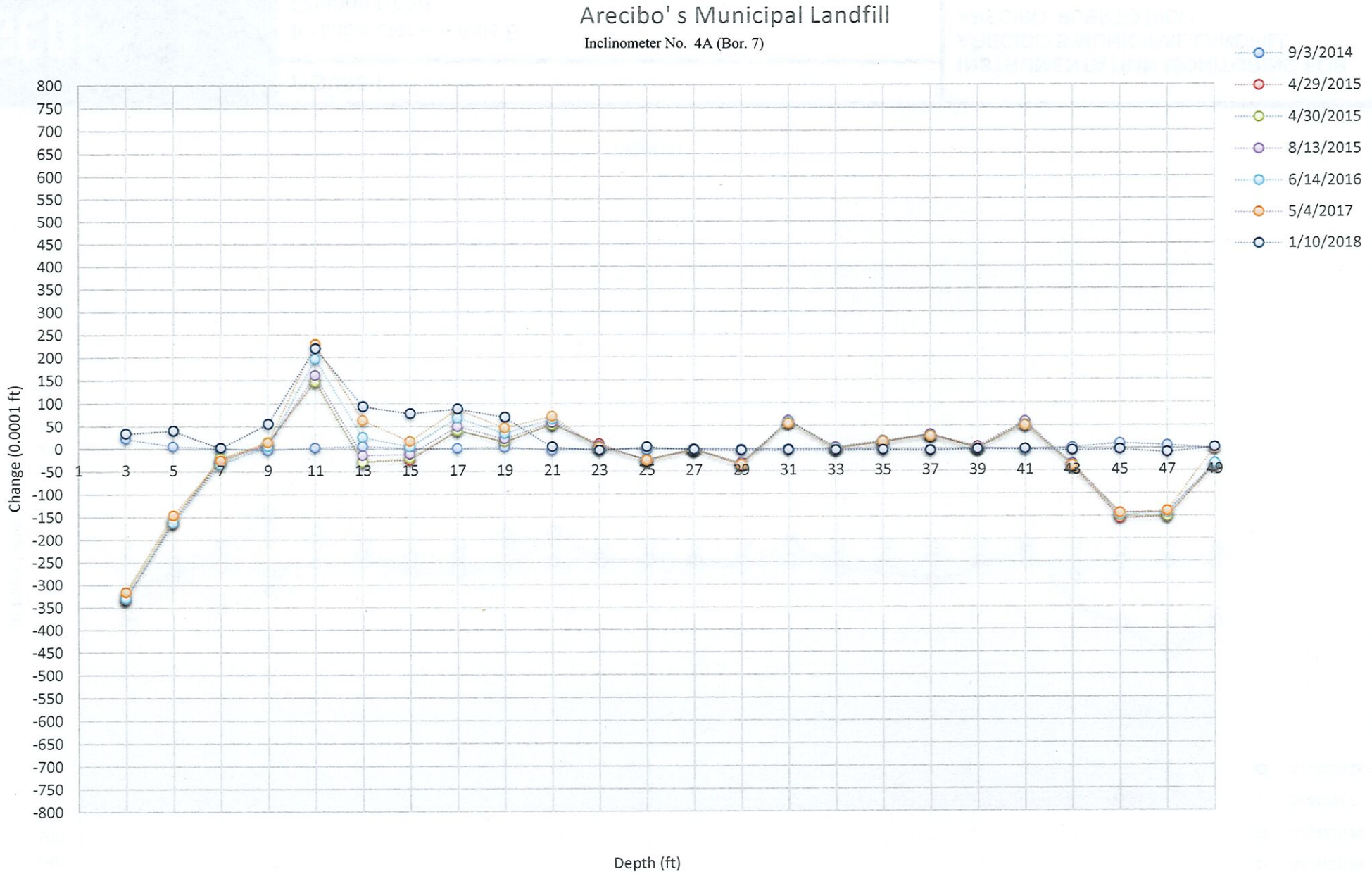

GEO | geotechnical engineering construction materials testing

FIGURE 10

Inclinometer 4 – Axis A
Change Chart

INSTRUMENTATION MONITORING FOR
ARECIBO'S MUNICIPAL LANDFILL
ARECIBO, PUERTO RICO

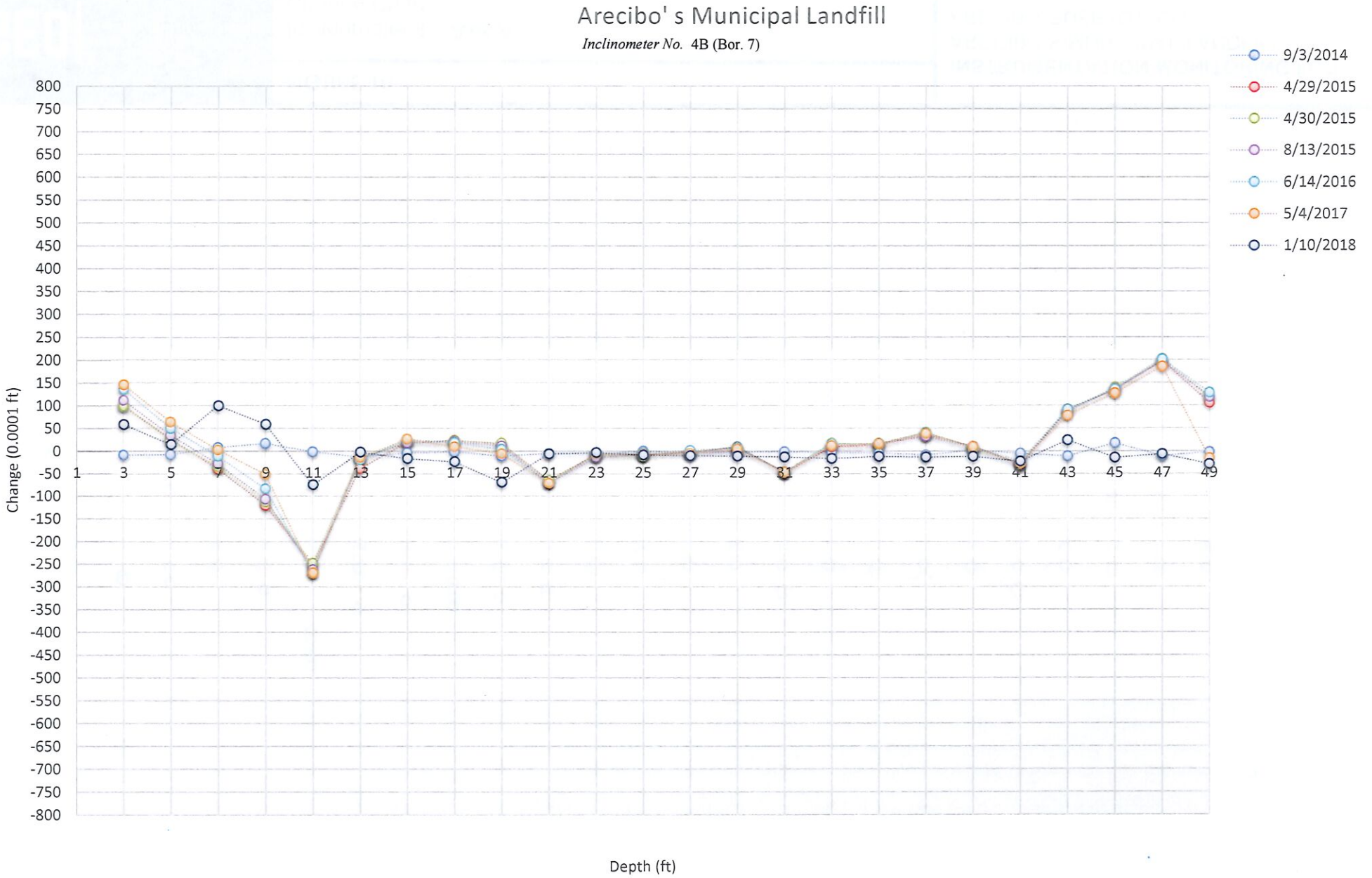

GEO | geotechnical engineering construction materials testing

FIGURE 11

Inclinometer 4 – Axis B
Change Chart

INSTRUMENTATION MONITORING FOR
ARECIBO'S MUNICIPAL LANDFILL
ARECIBO, PUERTO RICO

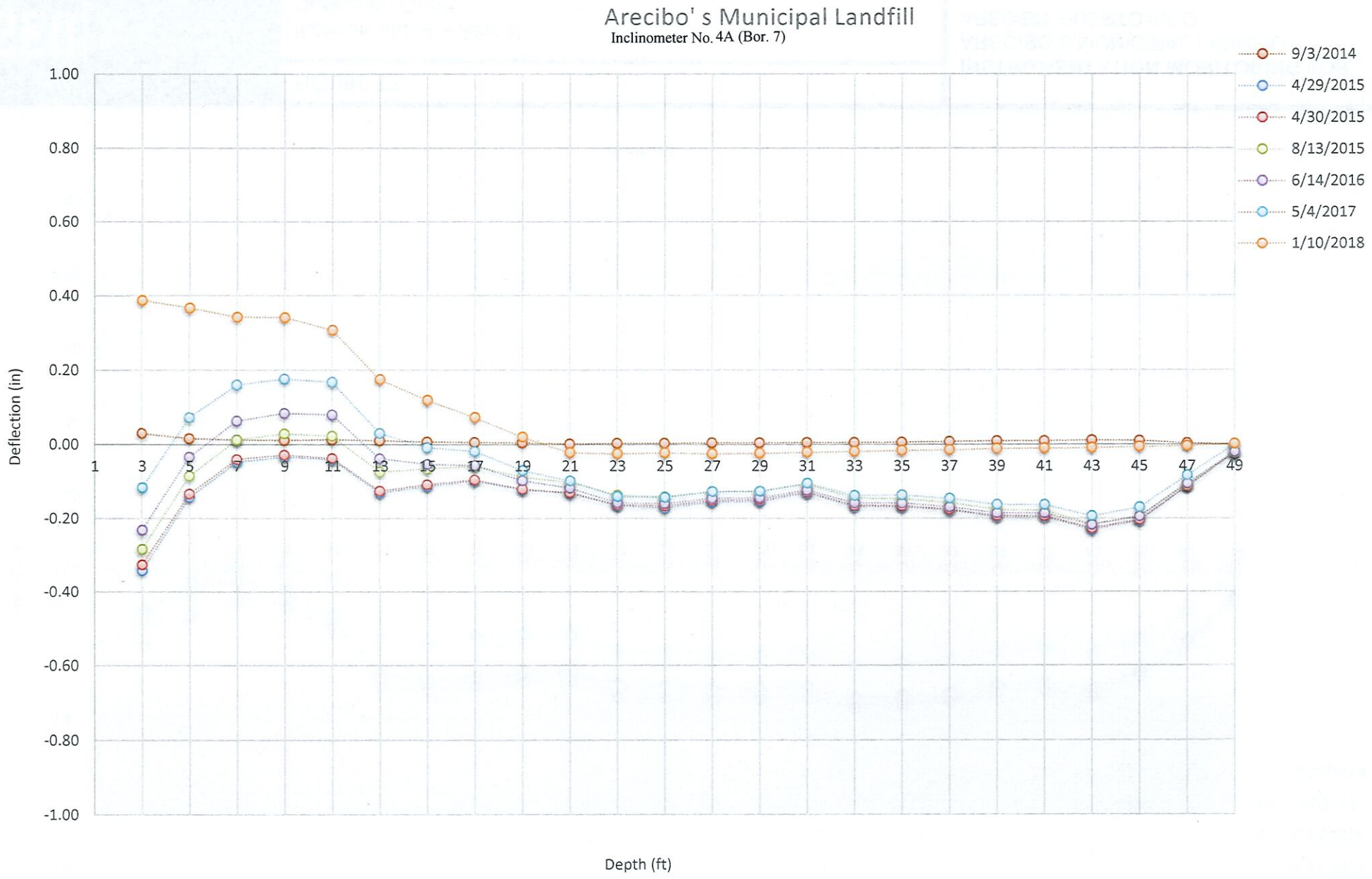

GEO | geotechnical engineering construction materials testing

FIGURE 12

Inclinometer 4 – Axis A
Deflection Chart

INSTRUMENTATION MONITORING FOR
ARECIBO'S MUNICIPAL LANDFILL
ARECIBO, PUERTO RICO

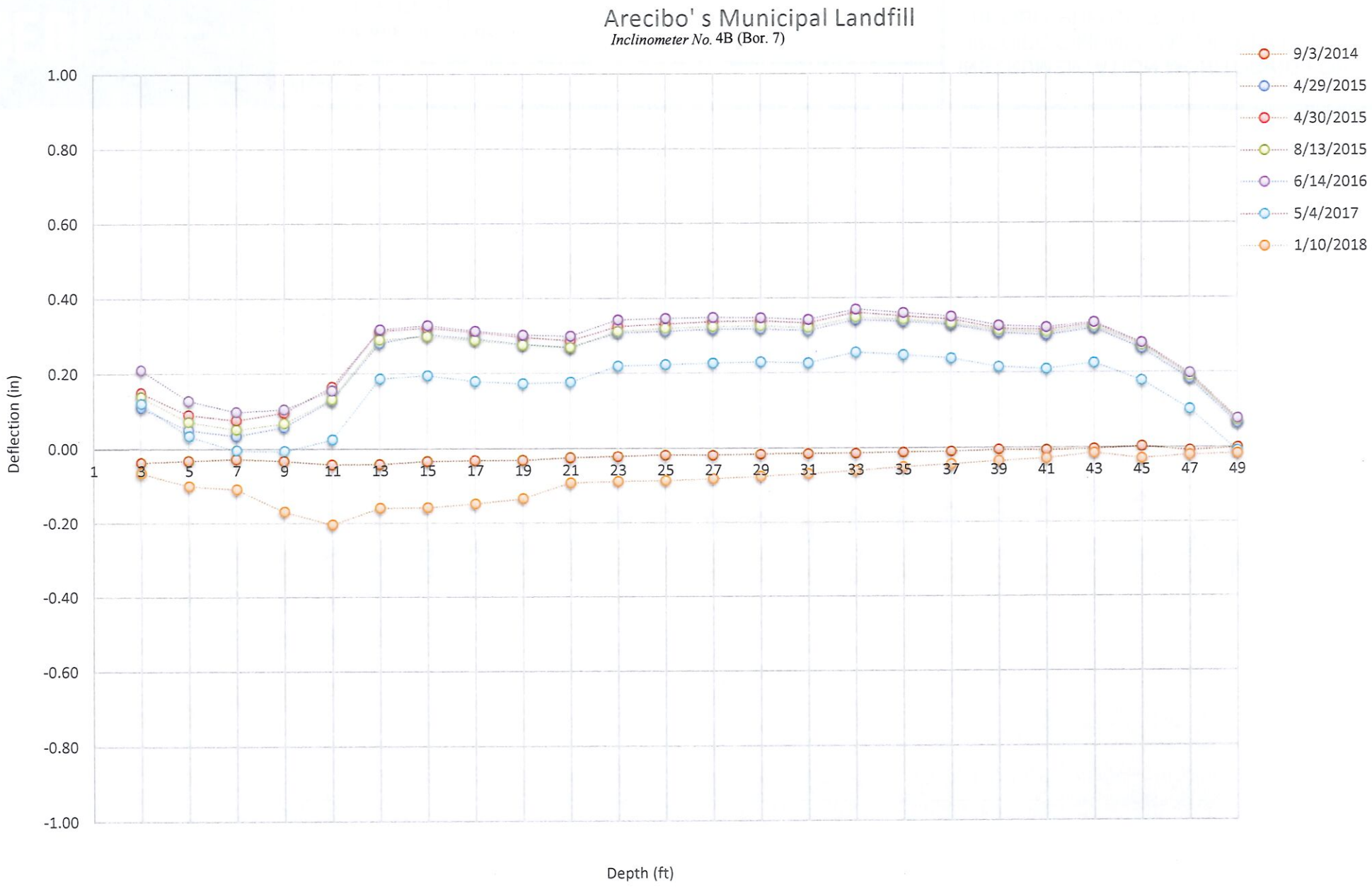

GEO | geotechnical engineering construction materials testing

FIGURE 13

Inclinometer 4 – Axis B
Deflection Chart

INSTRUMENTATION MONITORING FOR
ARECIBO'S MUNICIPAL LANDFILL
ARECIBO, PUERTO RICO

Project:	Arecibo' s Municipal Landfill
Date:	1/10/2018
Inclinometer No.	2A (Bor. 5)

GEO | geotechnical engineering construction materials testing

Orientation of A-axis | *Depth (ft):* 45 | *Read:* 2

Depth (ft)	Reading 1	Reading 2	Diff.	B - C	Initial	Change	G*.0006	Deflection
3.0	-698	695	3	-1393	-1367	-27	-0.0159	-0.0183
5.0	-678	666	12	-1344	-1348	4	0.0024	-0.0024
7.0	-803	801	2	-1604	-1605	1	0.0003	-0.0048
9.0	-925	919	6	-1844	-1852	8	0.0048	-0.0051
11.0	-1029	1026	3	-2055	-2051	-4	-0.0024	-0.0099
13.0	-1077	1076	1	-2153	-2163	10	0.006	-0.0075
15.0	-1152	1152	0	-2304	-2314	10	0.006	-0.0135
17.0	-1293	1299	6	-2592	-2585	-8	-0.0045	-0.0195
19.0	-1315	1312	3	-2627	-2625	-3	-0.0015	-0.0150
21.0	-1248	1244	4	-2492	-2496	4	0.0021	-0.0135
23.0	-1188	1185	3	-2373	-2370	-3	-0.0018	-0.0156
25.0	-1181	1180	1	-2361	-2359	-2	-0.0012	-0.0138
27.0	-1266	1270	4	-2536	-2538	2	0.0012	-0.0126
29.0	-1319	1321	2	-2640	-2636	-4	-0.0024	-0.0138
31.0	-1376	1376	0	-2752	-2740	-13	-0.0075	-0.0114
33.0	-1441	1439	2	-2880	-2877	-3	-0.0018	-0.0039
35.0	-1454	1454	0	-2908	-2909	1	0.0006	-0.0021
37.0	-1506	1509	3	-3015	-3016	1	0.0003	-0.0027
39.0	-1402	1403	1	-2805	-2806	1	0.0006	-0.0030
41.0	-1323	1323	0	-2646	-2657	11	0.0063	-0.0036
43.0	-1280	1281	1	-2561	-2542	-19	-0.0114	-0.0099
45.0	-1167	1160	7	-2327	-2330	3	0.0015	0.0015

Project:	Arecibo' s Municipal Landfill
Date:	1/10/2018
Inclinometer No.	2B (Bor. 5)

GEO | geotechnical engineering construction materials testing

Orientation of B-axis	*Depth (ft):*	45	*Read:*	2

Depth (ft)	Reading 1	Reading 2	Diff.	B - C	Initial	Change	G*.0006	Deflection
3.0	-724	637	87	-1361	-1360	-1	-0.0006	0.0405
5.0	-742	667	75	-1409	-1398	-11	-0.0066	0.0411
7.0	-767	693	74	-1460	-1457	-3	-0.0018	0.0477
9.0	-813	741	72	-1554	-1547	-7	-0.0042	0.0495
11.0	-889	809	80	-1698	-1696	-2	-0.0012	0.0537
13.0	-956	866	90	-1822	-1824	2	0.0009	0.0549
15.0	-979	891	88	-1870	-1869	-1	-0.0006	0.0540
17.0	-921	824	97	-1745	-1759	14	0.0084	0.0546
19.0	-955	878	77	-1833	-1837	4	0.0024	0.0462
21.0	-1017	937	80	-1954	-1956	2	0.0012	0.0438
23.0	-1080	995	85	-2075	-2080	5	0.003	0.0426
25.0	-1122	1035	87	-2157	-2152	-6	-0.0033	0.0396
27.0	-1023	937	86	-1960	-1971	11	0.0063	0.0429
29.0	-1005	911	94	-1916	-1920	4	0.0021	0.0366
31.0	-1032	933	99	-1965	-1976	11	0.0063	0.0345
33.0	-1083	996	87	-2079	-2083	4	0.0024	0.0282
35.0	-1066	1000	66	-2066	-2067	1	0.0006	0.0258
37.0	-917	848	69	-1765	-1775	10	0.006	0.0252
39.0	-822	741	81	-1563	-1570	7	0.0039	0.0192
41.0	-776	687	89	-1463	-1472	9	0.0054	0.0153
43.0	-703	648	55	-1351	-1329	-23	-0.0135	0.0099
45.0	-505	443	62	-948	-987	39	0.0234	0.0234

Project:	Arecibo' s Municipal Landfill
Date:	1/10/2018
Inclinometer No.	3A (Bor. 3)

GEO | geotechnical engineering construction materials testing

Orientation of A-axis				*Depth (ft):*	39		*Read:*	12
Depth (ft)	Reading 1	Reading 2	Diff.	B - C	Initial	Change	G*.0006	Deflection
3.0	-252	243	9	-495	-452	-44	-0.0261	0.0225
5.0	-269	260	9	-529	-471	-59	-0.0351	0.0486
7.0	-267	260	7	-527	-481	-47	-0.0279	0.0837
9.0	-248	241	7	-489	-514	25	0.015	0.1116
11.0	-271	246	25	-517	-620	103	0.0618	0.0966
13.0	-263	281	18	-544	-641	97	0.0579	0.0348
15.0	-490	510	20	-1000	-1057	57	0.0339	-0.0231
17.0	-627	605	22	-1232	-1230	-3	-0.0015	-0.0570
19.0	-612	595	17	-1207	-1196	-11	-0.0066	-0.0555
21.0	-649	645	4	-1294	-1306	12	0.0072	-0.0489
23.0	-701	688	13	-1389	-1359	-31	-0.0183	-0.0561
25.0	-702	695	7	-1397	-1396	-1	-0.0006	-0.0378
27.0	-696	686	10	-1382	-1362	-20	-0.012	-0.0372
29.0	-695	715	20	-1410	-1374	-37	-0.0219	-0.0252
31.0	-658	674	16	-1332	-1348	16	0.0093	-0.0033
33.0	-592	584	8	-1176	-1205	29	0.0171	-0.0126
35.0	-576	565	11	-1141	-1111	-31	-0.0183	-0.0297
37.0	-633	625	8	-1258	-1244	-14	-0.0084	-0.0114
39.0	-603	589	14	-1192	-1187	-5	-0.003	-0.0030

Project: Arecibo' s Municipal Landfill	GEO geotechnical engineering construction materials testing
Date: 1/10/2018	
Inclinometer No. 3B (Bor. 3)	

Orientation of B-axis	*Depth (ft):* 39	*Read:* 12

Depth (ft)	Reading 1	Reading 2	Diff.	B - C	Initial	Change	G*.0006	Deflection
3.0	-80	-4	84	-76	-14	-63	-0.0375	0.1323
5.0	56	-124	68	180	238	-58	-0.0348	0.1698
7.0	140	-230	90	370	426	-56	-0.0336	0.2046
9.0	137	-197	60	334	394	-60	-0.0357	0.2382
11.0	245	-253	8	498	524	-26	-0.0153	0.2739
13.0	51	-158	107	209	297	-88	-0.0528	0.2892
15.0	164	-362	198	526	470	56	0.0336	0.3420
17.0	211	-328	117	539	541	-2	-0.0009	0.3084
19.0	176	-281	105	457	434	24	0.0141	0.3093
21.0	-14	-75	89	61	96	-35	-0.0207	0.2952
23.0	-130	46	84	-176	-232	56	0.0336	0.3159
25.0	-197	46	151	-243	-348	105	0.063	0.2823
27.0	-106	5	101	-111	-162	51	0.0306	0.2193
29.0	-50	-136	186	86	-91	177	0.1059	0.1887
31.0	11	-200	189	211	182	30	0.0177	0.0828
33.0	133	-201	68	334	261	73	0.0438	0.0651
35.0	-64	-9	73	-55	16	-71	-0.0423	0.0213
37.0	-61	-12	73	-49	-103	54	0.0321	0.0636
39.0	-35	40	5	-75	-128	53	0.0315	0.0315

Project: Arecibo' s Municipal Landfill

Date: 1/10/2018

Inclinometer No. 4A (Bor. 7)

GEO | geotechnical engineering construction materials testing

Orientation of A-axis | *Depth (ft):* 49 | *Read:* 8

Depth (ft)	Reading 1	Reading 2	Diff.	B - C	Initial	Change	G*.0006	Deflection
3.0	1061	-1069	8	2130	2096	34	0.0204	0.3870
5.0	1276	-1279	3	2555	2515	41	0.0243	0.3666
7.0	1324	-1326	2	2650	2648	3	0.0015	0.3423
9.0	1342	-1356	14	2698	2643	56	0.0333	0.3408
11.0	1339	-1329	10	2668	2448	221	0.1323	0.3075
13.0	1303	-1306	3	2609	2516	94	0.0561	0.1752
15.0	1359	-1360	1	2719	2641	78	0.0468	0.1191
17.0	1356	-1359	3	2715	2627	88	0.0528	0.0723
19.0	1342	-1339	3	2681	2612	70	0.0417	0.0195
21.0	1288	-1298	10	2586	2582	5	0.0027	-0.0222
23.0	1266	-1270	4	2536	2540	-4	-0.0021	-0.0249
25.0	1288	-1286	2	2574	2570	4	0.0024	-0.0228
27.0	1289	-1293	4	2582	2585	-3	-0.0015	-0.0252
29.0	1296	-1310	14	2606	2610	-4	-0.0024	-0.0237
31.0	1271	-1265	6	2536	2540	-4	-0.0021	-0.0213
33.0	1260	-1262	2	2522	2526	-4	-0.0024	-0.0192
35.0	1243	-1244	1	2487	2491	-4	-0.0021	-0.0168
37.0	1207	-1211	4	2418	2423	-5	-0.003	-0.0147
39.0	1194	-1198	4	2392	2394	-2	-0.0012	-0.0117
41.0	1132	-1135	3	2267	2269	-2	-0.0009	-0.0105
43.0	1155	-1159	4	2314	2319	-5	-0.003	-0.0096
45.0	1276	-1281	5	2557	2560	-3	-0.0018	-0.0066
47.0	1431	-1443	12	2874	2884	-10	-0.0057	-0.0048
49.0	1491	-1501	10	2992	2991	2	0.0009	0.0009

Project:	Arecibo' s Municipal Landfill
Date:	1/10/2018
Inclinometer No.	4B (Bor. 7)

GEO | geotechnical engineering construction materials testing

Orientation of B-axis	*Depth (ft):*	49	*Read:*	8

Depth (ft)	Reading 1	Reading 2	Diff.	B - C	Initial	Change	G*.0006	Deflection
3.0	-635	567	68	-1202	-1261	59	0.0351	-0.0654
5.0	-702	629	73	-1331	-1346	15	0.0087	-0.1005
7.0	-622	558	64	-1180	-1280	100	0.06	-0.1092
9.0	-524	462	62	-986	-1045	59	0.0354	-0.1692
11.0	-317	279	38	-596	-521	-75	-0.045	-0.2046
13.0	-264	183	81	-447	-445	-2	-0.0012	-0.1596
15.0	-296	212	84	-508	-492	-17	-0.0099	-0.1584
17.0	-326	254	72	-580	-557	-24	-0.0141	-0.1485
19.0	-394	304	90	-698	-629	-70	-0.0417	-0.1344
21.0	-332	262	70	-594	-588	-6	-0.0036	-0.0927
23.0	-322	244	78	-566	-563	-3	-0.0018	-0.0891
25.0	-320	243	77	-563	-555	-9	-0.0051	-0.0873
27.0	-321	244	77	-565	-555	-10	-0.006	-0.0822
29.0	-329	252	77	-581	-570	-11	-0.0066	-0.0762
31.0	-303	246	57	-549	-536	-13	-0.0078	-0.0696
33.0	-320	241	79	-561	-545	-17	-0.0099	-0.0618
35.0	-342	260	82	-602	-590	-12	-0.0072	-0.0519
37.0	-390	308	82	-698	-685	-14	-0.0081	-0.0447
39.0	-417	338	79	-755	-743	-12	-0.0072	-0.0366
41.0	-393	328	65	-721	-698	-23	-0.0138	-0.0294
43.0	-441	421	20	-862	-886	24	0.0144	-0.0156
45.0	-623	545	78	-1168	-1154	-15	-0.0087	-0.0300
47.0	-806	735	71	-1541	-1535	-7	-0.0039	-0.0213
49.0	-991	922	69	-1913	-1884	-29	-0.0174	-0.0174