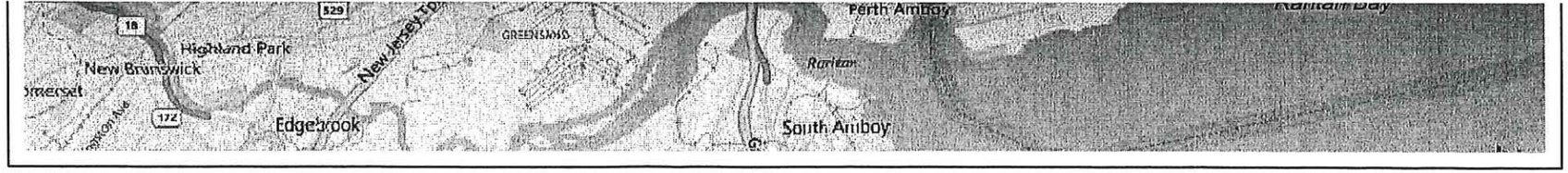

REFERENCE: ROADWAY BASE MAP COURTESY OF BING MAPS COPYRIGHT 2010 NAVTEQ AND 2016 MICROSOFT CORPORATION.

VICINITY MAP

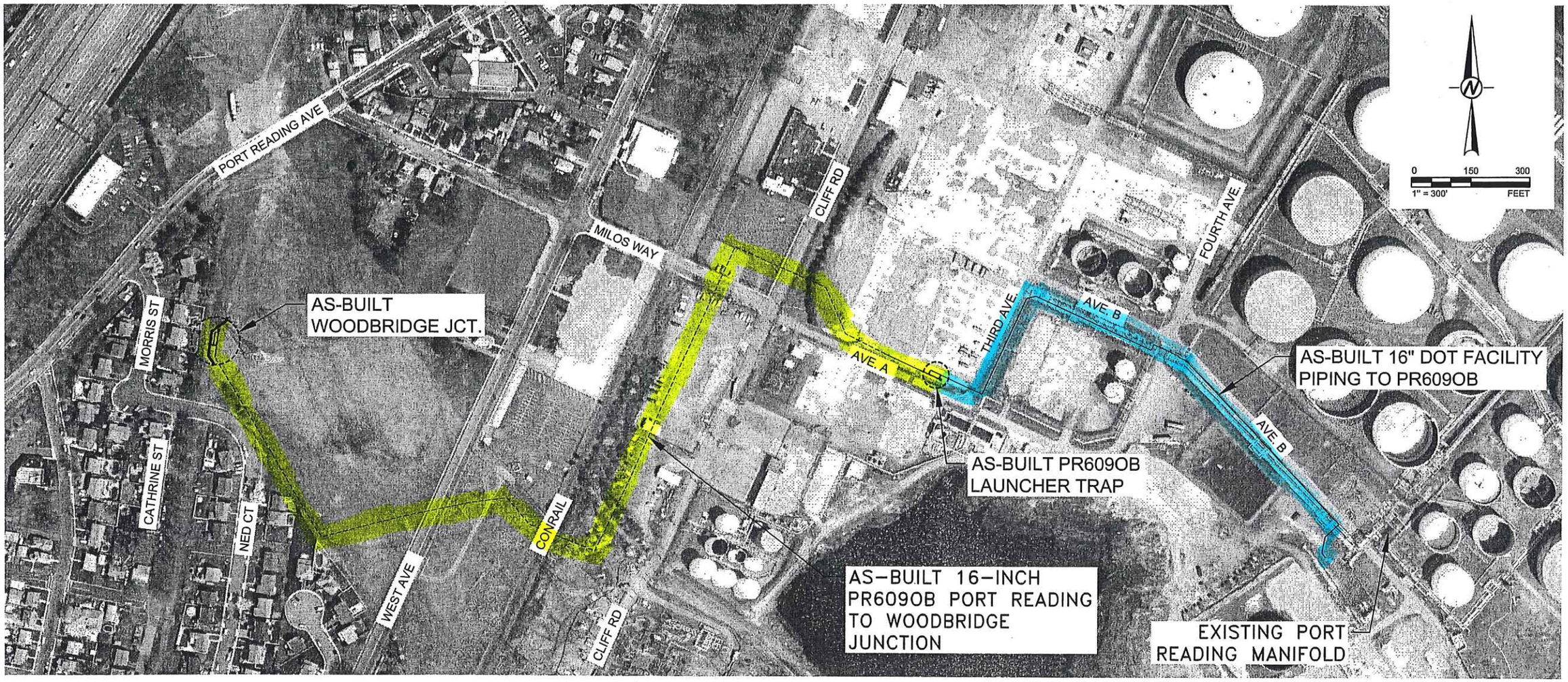

REFERENCE: AERIAL BASE MAP FROM NEW JERSEY GEOGRAPHIC INFORMATION NETWORK (NJGIN), PHOTO DATE MARCH–MAY 2015.

PROJECT LOCATION MAP

Underground Aboveground As Built Page 1

T(S) ARISING OUT OF THE

ABOVE TO BELOW GRADE TRANSITION STA:1+16.3

AS-BUILT PR609OB 16-INCH HPPP

UNKNOWN UG UTILITY

AVENUE A

ASPHALT

CONDUITS

0+00

1+00

2+00

3+00

4+00

5+00

6+00

7+00

8+00

71682WB

64741 WB

GUARD SHACK

70410WB

H72

H73

H70

H69

OHE

SS

MILOS WAY

MILOS WAY (36' WIDE ASPHALT)

7946WB

VALVE SITE (SPECTRA GAS IDLE)

PRAXAIR NITROGEN PIPELINE

PRAXAIR OXYGEN PIPELINE

CLIFF RD

CLIFF ROAD (30' WIDE ASPHALT)

71681 WB

FOR CONTINUATION SEE DRAWING NO OBAL0002 STA. 5+50

PROPERTY LINE STA:4+89.2

. UNK. UG UTILITY

UNKNOWN UG UTILITY

EX. DUCT BANK

PI RIGHT
40° 3R ELBOW
STA:2+36.3
N 630217.91
E 561485.67

PI LEFT
42° 3R ELBOW
STA:3+62.6
N 630333.91
E 561435.65

AC COUPON TEST STATION STA:4+28.3

PRAXAIR-NITROGEN PIPELINE

PRAXAIR OXYGEN PIPELINE

TS

PROPERTY LINE STA:4+39.2

1

1225_756_3

RT READING TERMINAL LLC DB: 06529 PG: 00658

PLAN

SCALE: 1" = 50'

Other piping

16" Pipeline

50

40

50 ft CLIFF ROAD ROW

As Built Page 8 (1 of 2)

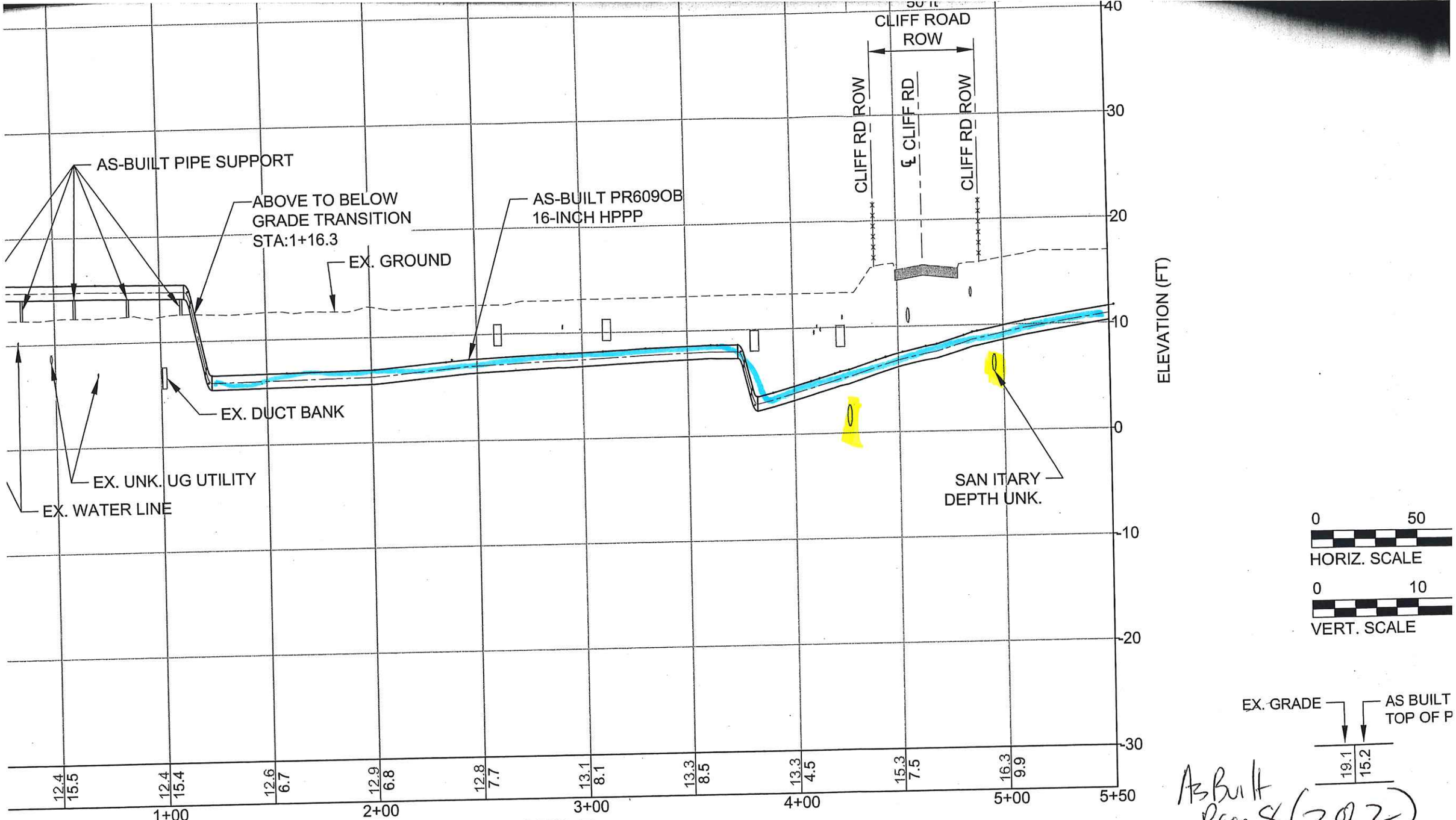

PROFILE

SCALE: 1" = 50' HORIZ.
1" = 10' VERT.

As Built
Page 8 (2 of 2)

PREVIOUS DRAWING N

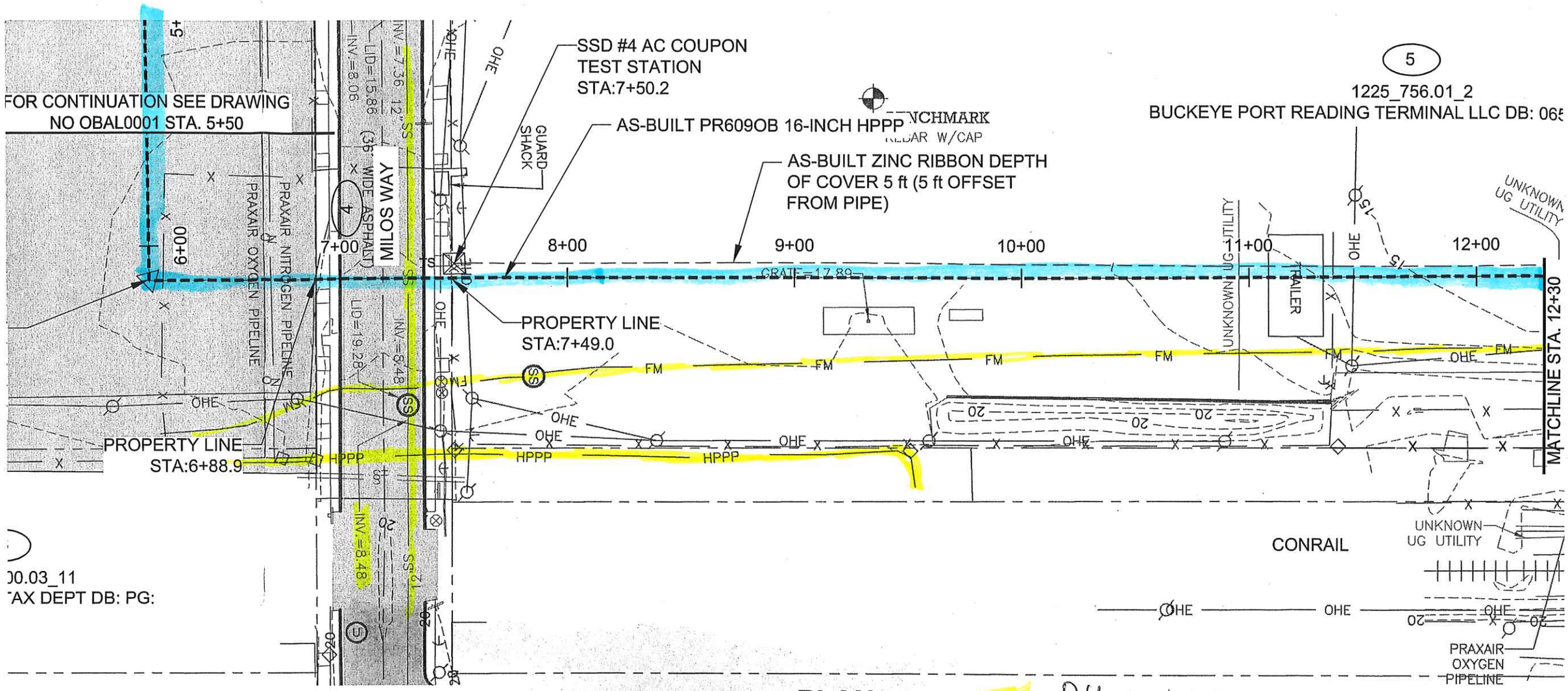

PLAN

SCALE: 1" = 50'

Other piping

16" pipeline

As Built Page 9 (1 of 2)

50

40

PLAN

SCALE: 1" = 50'

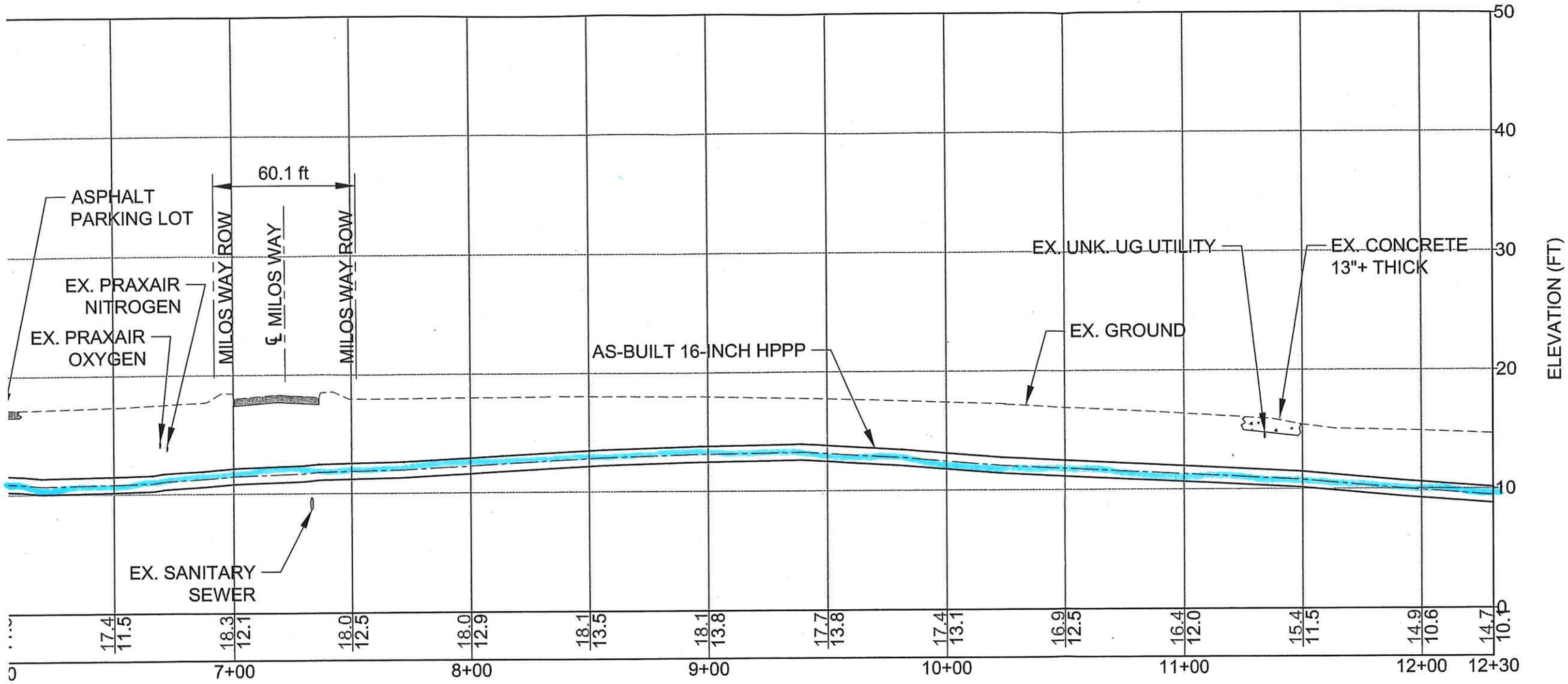

PROFILE

SCALE: 1" = 50' HORIZ.
1" = 10' VERT.

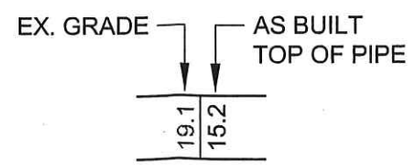

As Built
Page 9
(2 of 2)

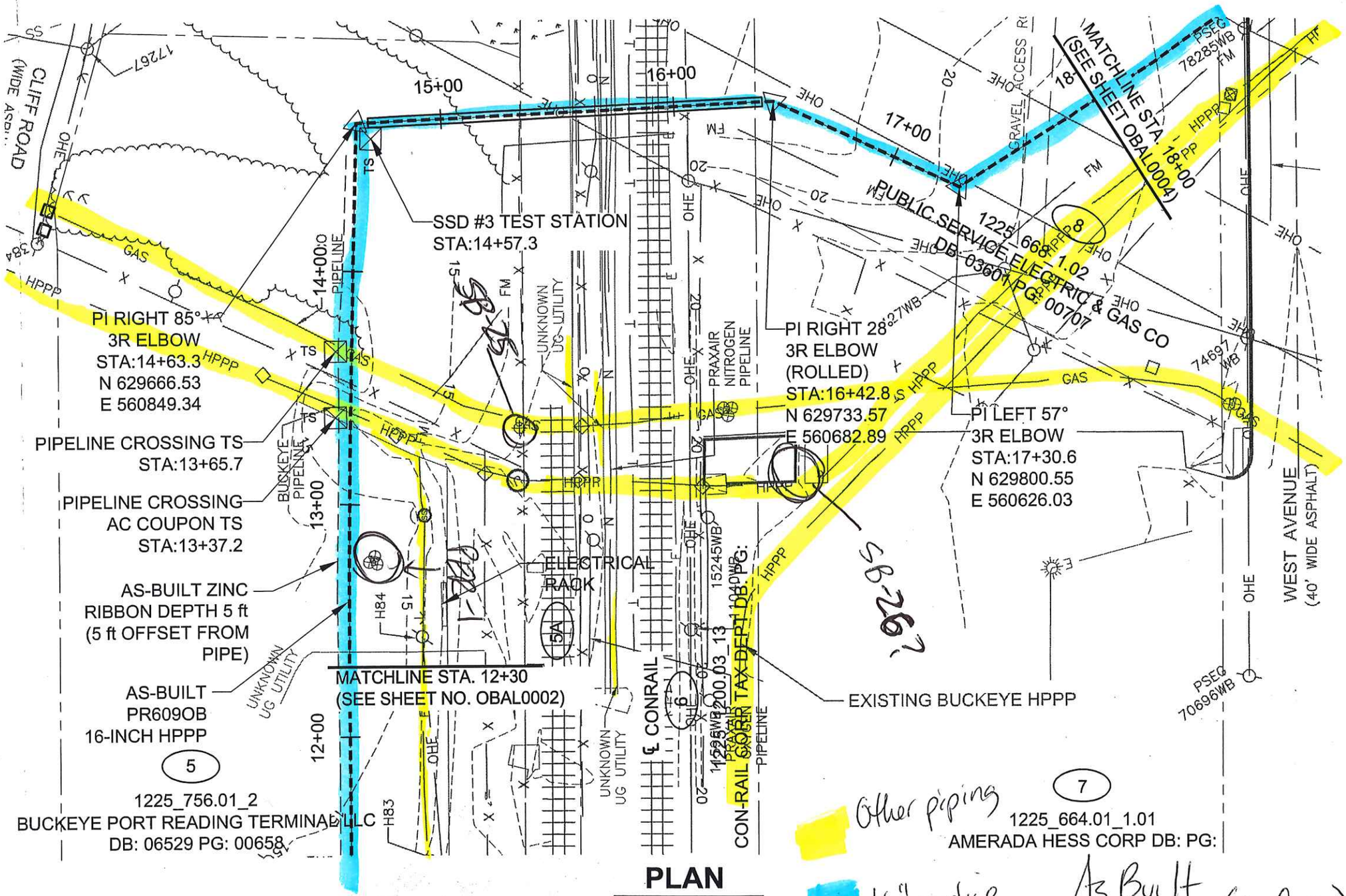

PLAN

SCALE: 1" = 50'

BUCKEYE PORT READING TERMINAL LLC
DB: 06529 PG: 00658

1225_664.01_1.01
AMERADA HESS CORP DB: PG:

PLAN

SCALE: 1" = 50'

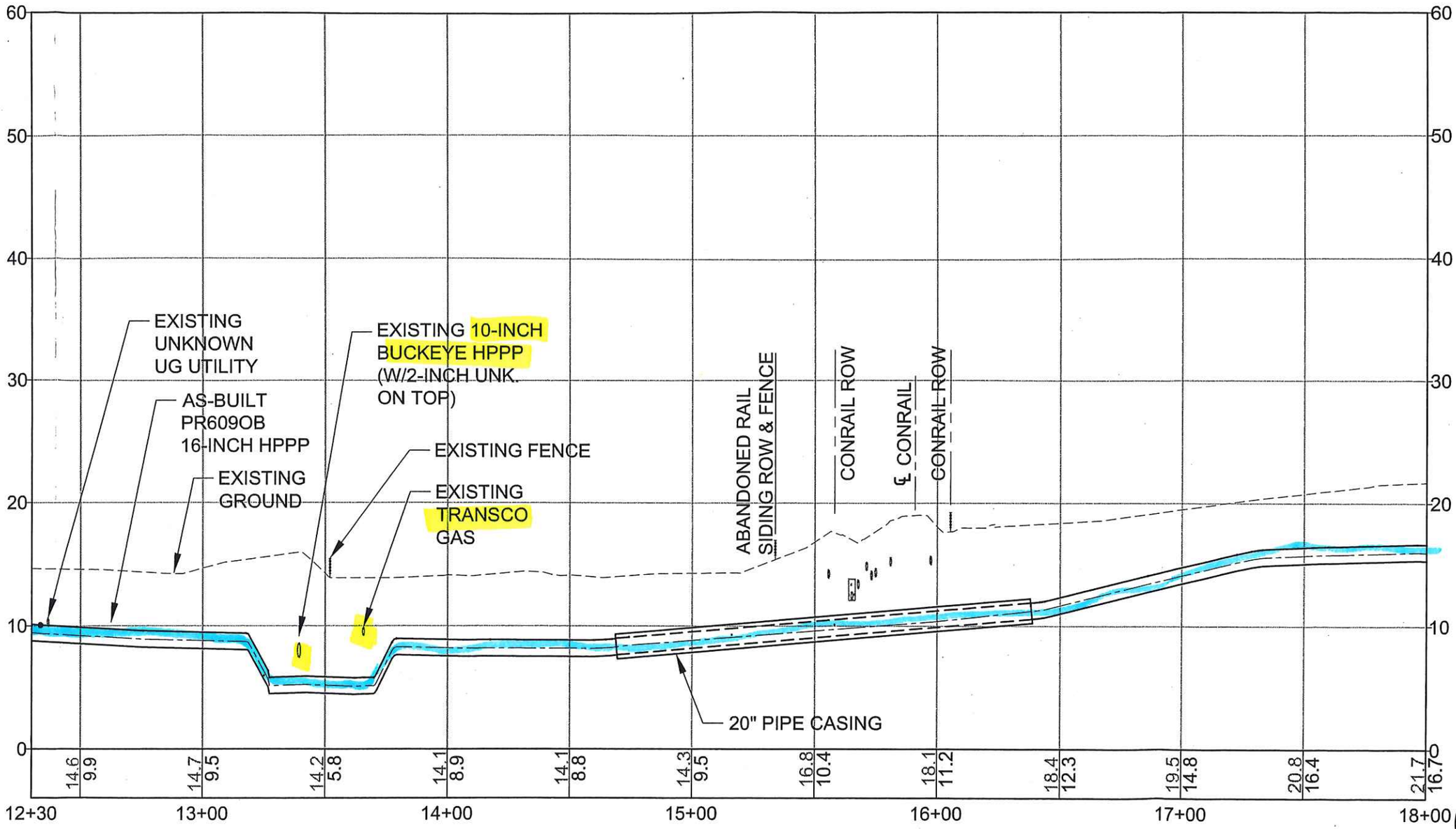

PROFILE

As Built Page 10

(2 of 2)