~~CYRU~~
CYPRUS - THOMPSON CREEK MINE
6/11/91 BY JOE WALLACE

#1, ROLL #1

View from top of waste rock dump looking southerly toward sedimentation pond which is discharge 002. Bottom right corner is discharge from the pit dewatering pump in picture #4, Roll #1.

CYPRUS - THOMPSON CREEK MINE
6/11/91 BY JOE WALLACE #2, ROLL #1

Pit dewatering discharge described on picture #1, Roll #1

CYPRUS - THOMPSON CREEK MINE
6/11/91 BY JOE WALLACE #3, ROLL #1

Discharge 002, sedimentation pond, from waste rock dump looking southerly.

CYPRUS - THOMPSON CREEK MINE
6/11/91 BY JOE WALLACE #5, ROLL #1

Southwesterly view from waste rock dump of Buckskin Creek. Discharge 001, sedimentation pond, is hidden by trees as shown by arrow.

CYPRUS THOMPSON CREEK MINE
6/11/91 BY JOE WALLACE #6, ROLL #1

Northeast face of pit

CYPRUS - THOMPSON CREEK MINE
6/11/91 BY JOE WALLACE #7, ROLL #1

Southwest face of pit

CYPRUS THOMPSON CREEK MINE
6/11/91 BY JOE WALLACE #8, ROLL #1

Tailings pond dam looking easterly

CYPRUS THOMPSON CREEK MINE
6/11/91 BY JOE WALLACE #9, ROLL #1

Tailings pond



CYPRUS THOMPSON CREEK MINE
6/11/91 BY JOE WALLACE #10, ROLL #1

Tailings pond

CYPRUS THOMPSON CREEK MINE
6/11/91 BY JOE WALLACE #11, ROLL #1

Seepage containment pond below tailings pond. Pumped back to tailings pond.

CYPRUS THOMPSON CREEK MINE
6/11/91 BY JOE WALLACE #12, Roll #1

Discharge from underdrain system of seepage pond in picture #11, Roll #1.

CYPRUS THOMPSON CREEK MINE
6/11/91 BY JOE WALLACE #1, ROLL #2

Outlet for Bruno Creek diverted around tailings pond just below location of picture 12, roll #1.

Culvert in lower right corner is pipe shown in picture 3, roll #2



CYPRUS THOMPSON CREEK MINE
6/11/91 BY JOE WALLACE #2, ROLL #2

CLOSEUP OF OUTLET FOR DIVERTED BRUNO CREEK

CYPRUS THOMPSON CREEK MINE
6/11/91 BY JOE WALLACE #3, ROLL #2

BYPASS FOR PUMP FAILURE OF SEEPAGE POND
UNDERDRAIN PUMP BACK SYSTEM SHOWN IN
PICTURE 12, ROLL #1

CYPRUS THOMPSON CREEK MINE
6/11/91 BY JOE WALLACE #4, ROLL #2

FINAL SEDIMENTATION POND FOR DISCHARGE 003

CYPRUS THOMPSON CREEK MINE
6/11/91 BY JOE WALLACE #5, ROLL #2

DISCHARGE 003, RECTANGULAR WEIR.
THIS STILLING POND IS DIRECTLY BELOW
(TO LEFT OF) SEDIMENTATION POND IN
PICTURE #4, ROLL #2

CYPRUS THOMPSON CREEK MINE
6/11/91 BY JOE WALLACE #~~8~~ 6, ROLL #2

OUTLET STRUCTURE, WEIR, AND FLOW RECORDER FOR DISCHARGE 002, JUST BELOW SEDIMENTATION POND IN PICTURE 9, ROLL #2

CYPRUS THOMPSON CREEK MINE
6/11/91 BY JOE WALLACE
#7, ROLL #2

DISCHARGE OF PIT DEWATERING
OPERATION TO PAT HUGHES
DRAINAGE ABOVE DISCHARGE 002

OPERATION TO PAT HUGHES
DRAINAGE ABOVE DISCHARGE 002



CYPRUS THEMPSON CREEK MINE
6/11/91 BY JOE WALLACE
#8, ROLL #2

DISCHARGE OF PIT DEWATERING
OPERATION TO PAT HUGHES
DRAINAGE ABOVE DISCHARGE CO2

CYPRUS THOMPSON CREEK MINE
6/11/91 BY JOE WALLACE #9, ROLL #2

SEDIMENTATION POND FOR DISCHARGE 002

CYPRUS THOMPSON CREEK MINE
6/11/91 BY JOE WALLACE #10, ROLL #2

Outlet structure, weir and flow recorder for discharge 001, JUST BELOW SEDIMENTATION POND IN PICTURE 12, ~~Roll~~ ROLL #2

CYPRUS THOMPSON CREEK MINE
6/11/91 BY JOE WALLACE #11, Roll #2

Outlet structure & flow recorder
for discharge 001

6/11/91 BY | DISCHARGE OF PIT DEWATERING OPERATION TO PAT HUGHES

CYPRUS THOMPSON CREEK MINE
6/11/91 BY JOE WALLACE #12, ROLL #2

SEDIMENTATION POND FOR DISCHARGE 001