MMS U.S. Department of the Interior
Minerals Management Service
CAPE FLATTERY

DUPLICATE ORIGINAL NM10 07

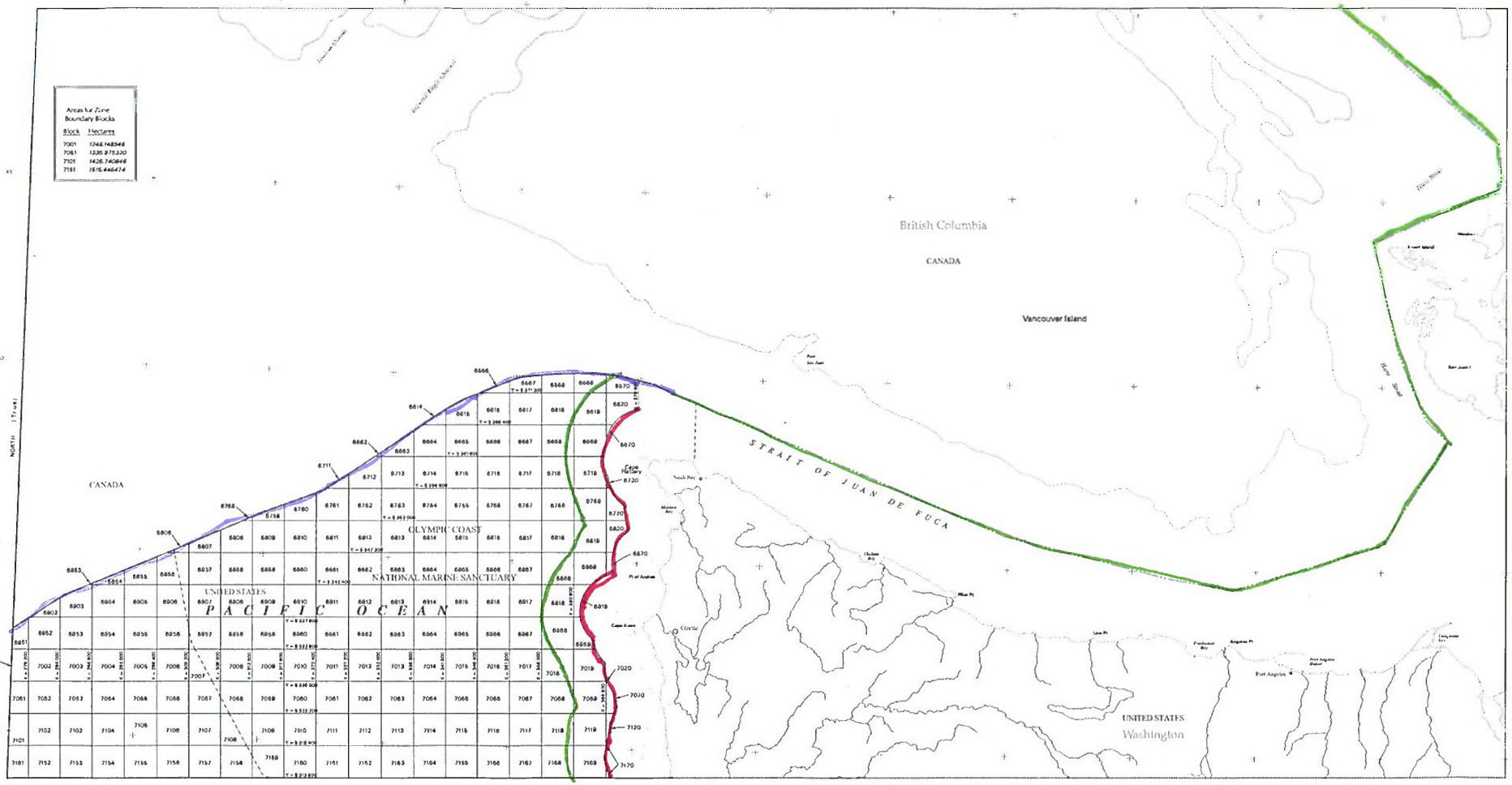

The boundaries of the regular blocks are 6,000 international meters on a side and contain 3,304 hectares. The regular boundaries are defined in terms of X and Y coordinates of the Universal Transverse Mercator Grid System based on the Geodetic Reference System (GRS) 1980 Ellipsoid.

Onshore planimetric base compilation is from NOAA 1:70 000 Digital Shoreline, v1.8, September, 1994.

The grid distance of the irregular blocks along the zone boundary are defined in the Minerals Management Service Technical Information Management System.

The coordinate values appearing on this document were derived using NAD 83/MCS 84.

The State Seaward Boundary and Limit of "8(g) Zone" lines depicted herein reflect the official federal position for Submerged Lands Act and OCS Lands Act purposes. The areas of the fractional blocks abutting these lines, and the Exclusive Economic Zone Limit have been determined and are as depicted on the Supplemental Official OCS Block Diagrams (SOBD's). Consult the SOBD's for descriptions and approval dates.

Copies of these diagrams and other information may be obtained at the appropriate MMS OCS Region, Office of Program Services.

Legend:
State Seaward Boundary
Limit of "8(g) Zone"
Exclusive Economic Zone Limit

UNITED STATES DEPARTMENT OF THE INTERIOR
MINERALS MANAGEMENT SERVICE

OUTER CONTINENTAL SHELF OFFICIAL PROTRACTION DIAGRAM

Scale 1:250 000

NORTH AMERICAN DATUM OF 1983
(WORLD GEODETIC SYSTEM OF 1984)

LOCATION DIAGRAM

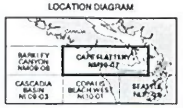

This diagram is prepared in accordance with 30 CFR 256.8

For the Director

Chief, Leasing Division, Mapping and Boundary Branch

Denver, Colorado Date 31 JUL 98

NM10 07 CAPE FLATTERY

- State Seaward Boundary
- Limit of "8(g) Zone"
- Exclusive Economic Zone Limit

8(g) Zone - official fed position for Submerged Lands Act & OCS Lands Act purposes