APPENDIX E FIGURES

Figure E- 1: North Texas Case Study Regional Area 1
Figure E- 2: Barnett Shale, E-W Generalized Cross-Section (Bruner and Smosna, 2011) 2
Figure E- 3: Barnett Shale, N-S Generalized Cross-Section (Bruner and Smosna, 2011) 3
Figure E- 4: Top Ellenburger Karst Features from 3D 4
Figure E- 5: DFW Fault Location (Frohlich et al., 2011) 5
Figure E- 6: DFW Focus Area Seismicity Map 6
Figure E- 7: Relocated DFW events (Figure 5 of Janská and Eisner, 2012) 7
Figure E- 8: DFW Seismometer Deployment (Figure 1 of Janská and Eisner, 2012) 8
Figure E- 9: DFW Focus Area Seismicity Timeline 9
Figure E- 10: DFW C1De Operational Data Overvview Plot 10
Figure E- 11: DFW North A1DM Operational Data Overview Plot 10
Figure E- 12: DFW C1DE Operational Pressure Gradient Plot 11
Figure E- 13: DFW North A1DM Operational Pressure Gradient Plot 11
Figure E- 14: DFW C1DE Tandem Plot of Hall Integral with Derivative and Seismic Events 12
Figure E- 15: DFW North A1DM Hall Integral and Derivative Plot 12
Figure E- 16: Cleburne Focus Area Seismicity Map 13
Figure E- 17: Cleburne Focus Area Seismicity Timeline 14
Figure E- 18: Cleburne Seismometer Deployment and Event Relocation (Figure 4 of Howe-Justinic et al., 2013) 14
Figure E- 19: Hanna Operational Data Overview Plot 15
Figure E- 20: Johnson Salty III Operational Data Overview Plot 15
Figure E- 21: Rose Operational Data Overview Plot 16
Figure E- 22: Vortex Operational Data Overview Plot 16
Figure E- 23: Mann Operational Data Overview Plot 17
Figure E- 24: Sparks Drive Operational Data Overview Plot 17
Figure E- 25: Johnson County Operational Data Overview PLot 18
Figure E- 26: SoutH Cleburne Operational Data Overview Plot 18
Figure E- 27: Cleburne Yard Operational Data OVerview Plot 19
Figure E- 28: Johnson Salty II Operational Data OVerview Plot 19
Figure E- 29: Hanna Operating Pressure Gradient Plot 20
Figure E- 30: Johnson Salty III Operational Pressure Gradient Plot 20
Figure E- 31: Rose Operational Pressure Gradient Plot 21
Figure E- 32: Vortex Operational Pressure Gradient Plot 21
Figure E- 33: Mann Operational Pressure Gradient Plot 22
Figure E- 34: Sparks Drive Operational Pressure Gradient Plot 22
Figure E- 35: Johnson County Operational Pressure Gradient Plot 23
Figure E- 36: South Cleburne Operational Gradient Pressure Plot 23
Figure E- 37: Cleburne Yard Operational Pressure Gradient Plot 24
Figure E- 38: Johnson Salty II Operational Pressure Plot 24

DRAFT

Figure E- 39: Hanna Tandem Plot of Cumulative Earthquakes and Hall Integral with Derivative 25
Figure E- 40: Johnson Salty III Tandem Plot of Cumulative Earthquakes and Hall Integral with Derivative 25
Figure E- 41: Rose Tandem Plot of Cumulative Earthquakes and Hall Integral with Derivative . 26
Figure E- 42: Vortex Tandem Plot of Cumulative Earthquakes and Hall Integral with Derivative 26
Figure E- 43: Mann Tandem Plot of Cumulative Earthquakes and Hall Integral with Derivative 27
Figure E- 44: Sparks Drive Tandem Plot of Cumulative Earthquakes and Hall Integral with Derivative 27
Figure E- 45: Johnson County Tandem Plot of Cumulative Earthquakes and Hall Integral with Derivative 28
Figure E- 46: South Cleburne Tandem Plot Of Cumulative Earthquakes and Hall Integral with Derivative 28
Figure E- 47: Cleburn Yard Tandem Plot of Cumulative Earthquakes and Hall Integral with Derivative 29
Figure E- 48: Johnson Salty II Tandem Plot of Cumulative Earthquakes and Hall Integral with Derivative 29
Figure E- 49: 2005 Sparks Falloff Test Overview Plot..... 30
Figure E- 50: 2006 Sparks Falloff Test Overview Plot..... 30
Figure E- 51: 2005 SParks Falloff Test Log-log Plot..... 31
Figure E- 52: 2006 Sparks Falloff Test Log-log Plot..... 31
Figure E- 53: 2005 Sparks Type Curve Match..... 32
Figure E- 54: 2006 Sparks Type Curve Match..... 32
Figure E- 55: 2006 Sparks Type Curve Match of Late Time Data..... 33
Figure E- 56: 2008 Sparks Falloff Test Overview Plot..... 33
Figure E- 57: 2008 Sparks Log-log Plot..... 34
Figure E- 58: 2008 Sparks Type Curve Match – Homogeneous Model 34
Figure E- 59: 2008 Sparks Type Curve Match..... 35
Figure E- 60: 2009 Sparks Falloff Test Overview Plot..... 35
Figure E- 61: 2009 Sparks Log-log Plot and Type Curve Match 36
Figure E- 62: 2010 Sparks Falloff Test Overview Plot..... 36
Figure E- 63: 2010 Sparks Log-log Plot and Type Curve Match 37
Figure E- 64: 2010 SParks Type Curve Match of Late time Data 37
Figure E- 65: 2011 Sparks Falloff Test Overview Plot..... 38
Figure E- 66: 2011 Sparks Type Curve Match..... 38

DRAFT

FIGURE E- 1: NORTH TEXAS CASE STUDY REGIONAL AREA

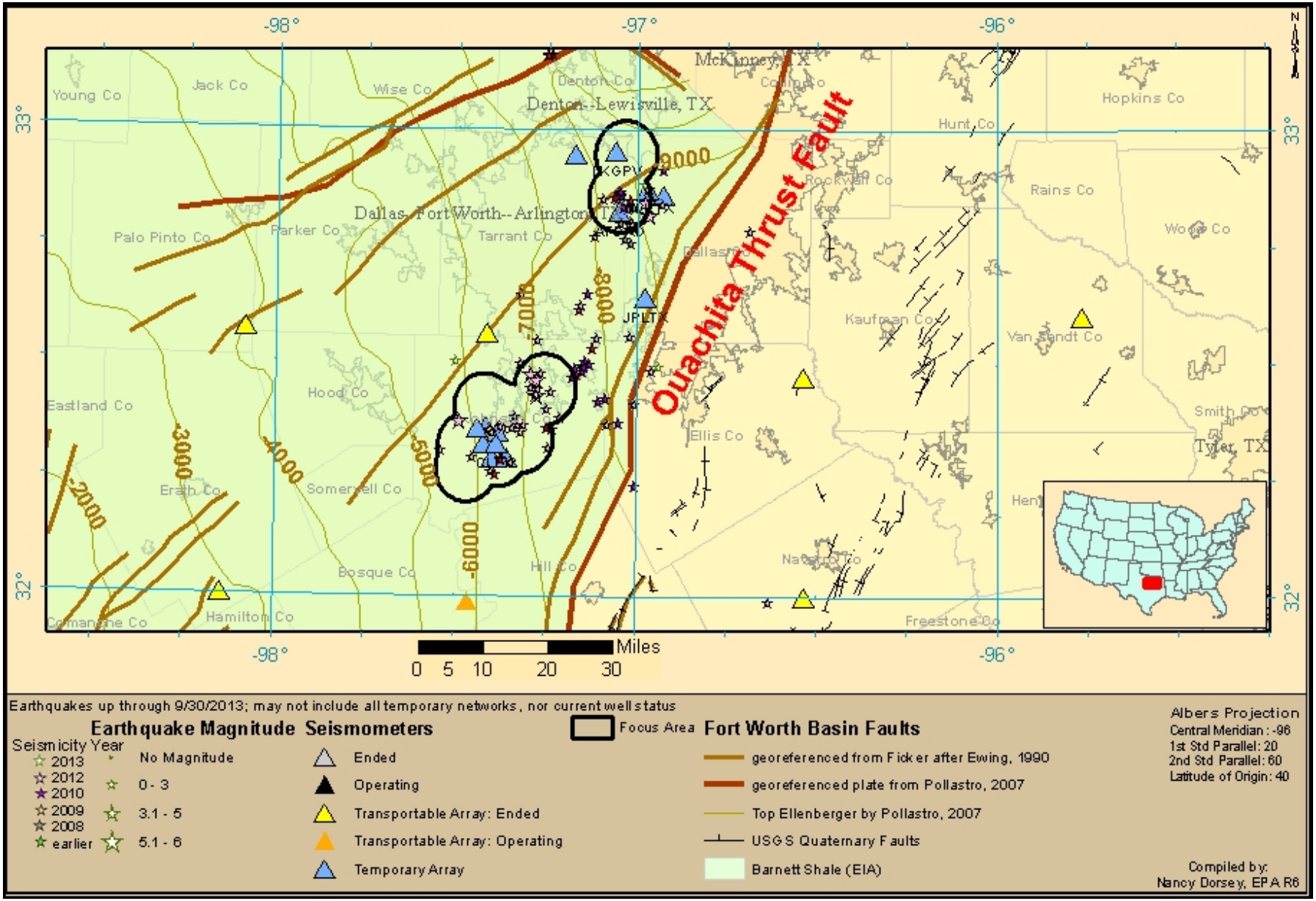

FIGURE E- 2: BARNETT SHALE, E-W GENERALIZED CROSS-SECTION (BRUNER AND SMOSNA, 2011)

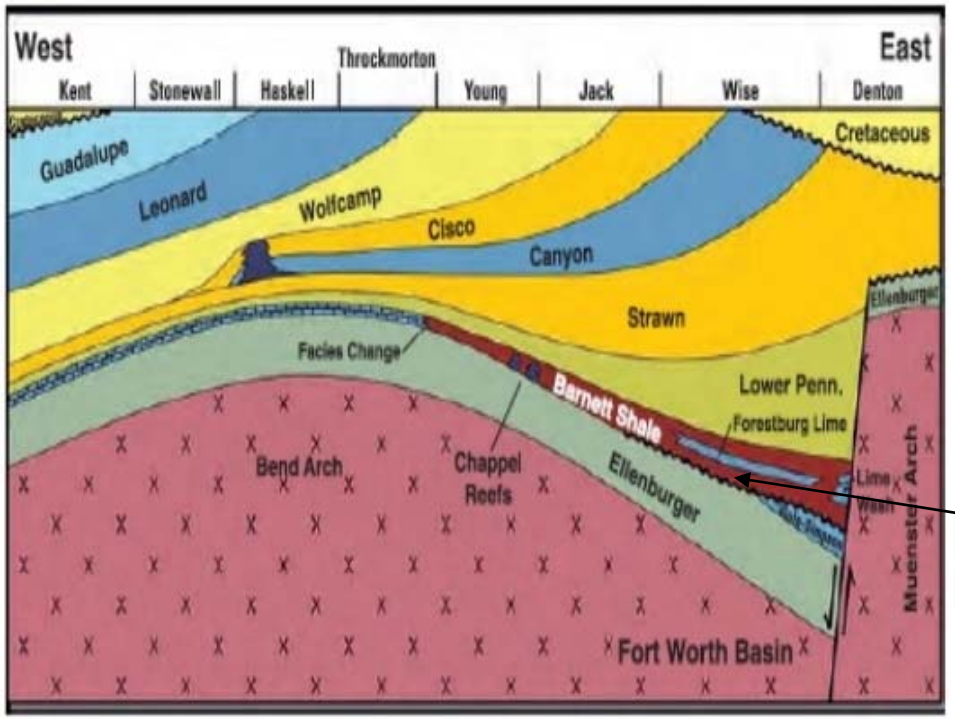

Barnett shale overlying the Ellenburger formation

Bruner, K. R., and Smosna, R., 2011, A comparative study of the Mississippian Barnett Shale, Fort Worth Basin, and Devonian Marcellus Shale, Appalachian Basin: US Department of Energy, National Energy Technology Laboratory.

DRAFT

FIGURE E- 3: BARNETT SHALE, N-S GENERALIZED CROSS-SECTION (BRUNER AND SMOSNA, 2011)

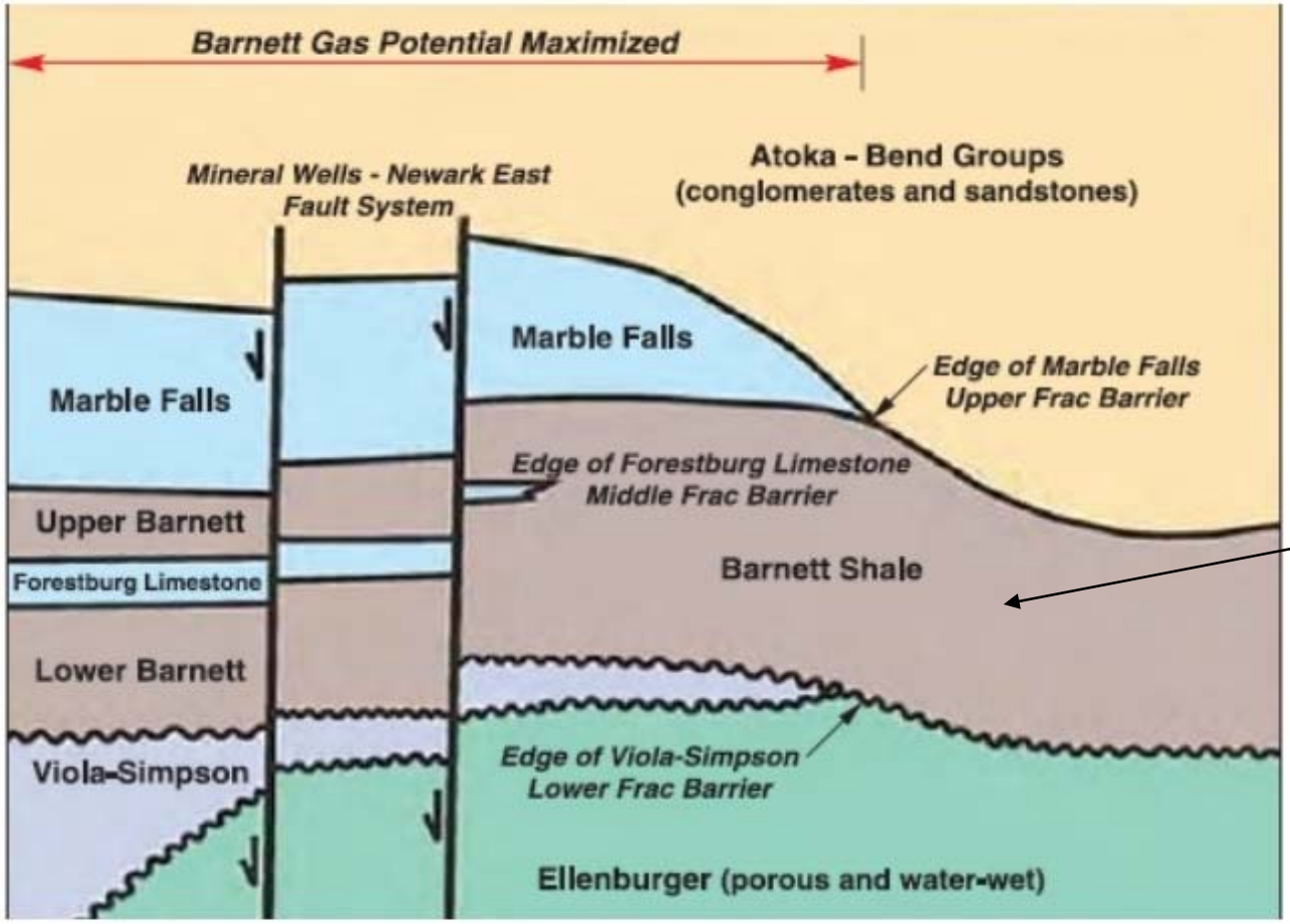

Barnett shale overlying the Ellenburger formation

Bruner, K. R., and Smosna, R., 2011, A comparative study of the Mississippian Barnett Shale, Fort Worth Basin, and Devonian Marcellus Shale, Appalachian Basin: US Department of Energy, National Energy Technology Laboratory.

FIGURE E- 4: TOP ELLENBURGER KARST FEATURES FROM 3D

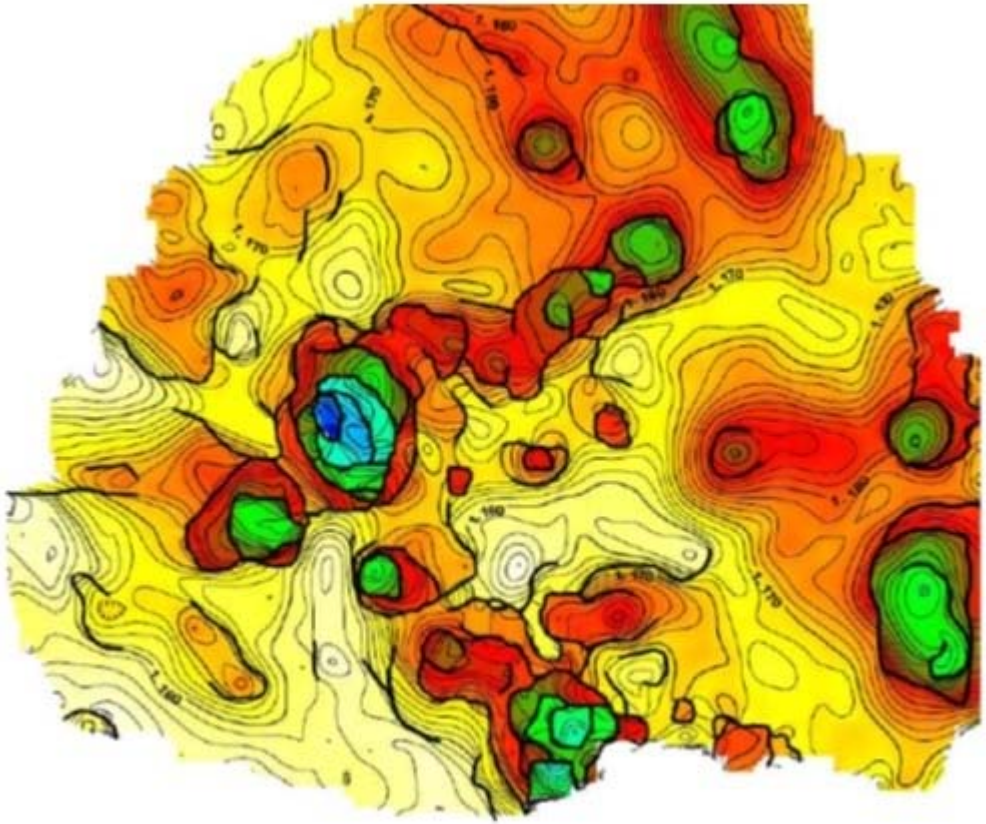

Steward, D. B., 2011, The Barnett Shale oil model of North Texas, Article #110151, Search and Discovery, AAPG/Datapages, Inc., posted June 13, 2011.

DRAFT

FIGURE E- 5: DFW FAULT LOCATION (FROHLICH ET AL., 2011)

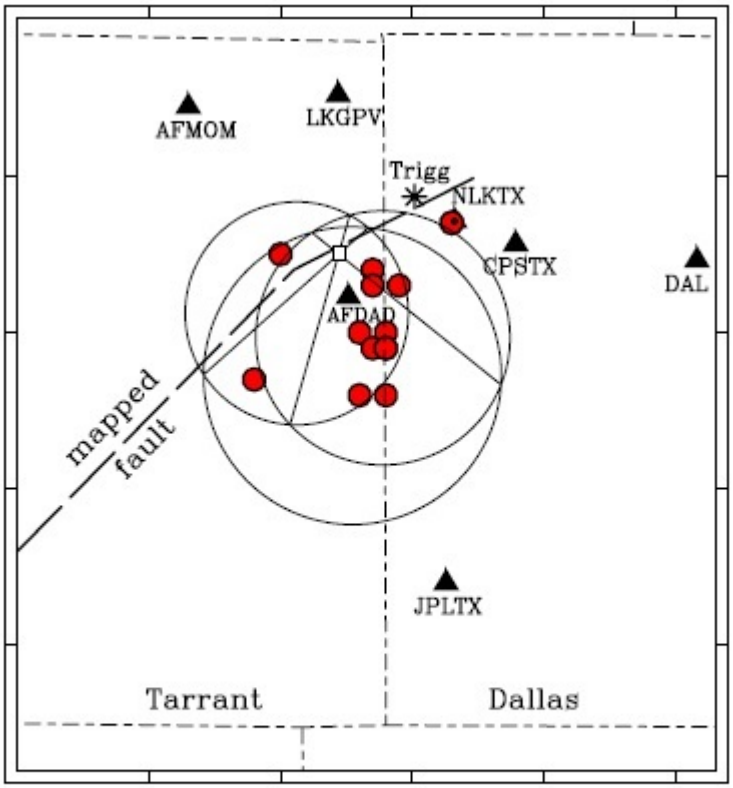

Frohlich, C. et al., 2011, Dallas-Fort Worth earthquake sequence: October 2008 through May 2009: Bulletin of the Seismological Society of America, v. 101, p. 327-340.

DRAFT

FIGURE E- 6: DFW FOCUS AREA SEISMICITY MAP

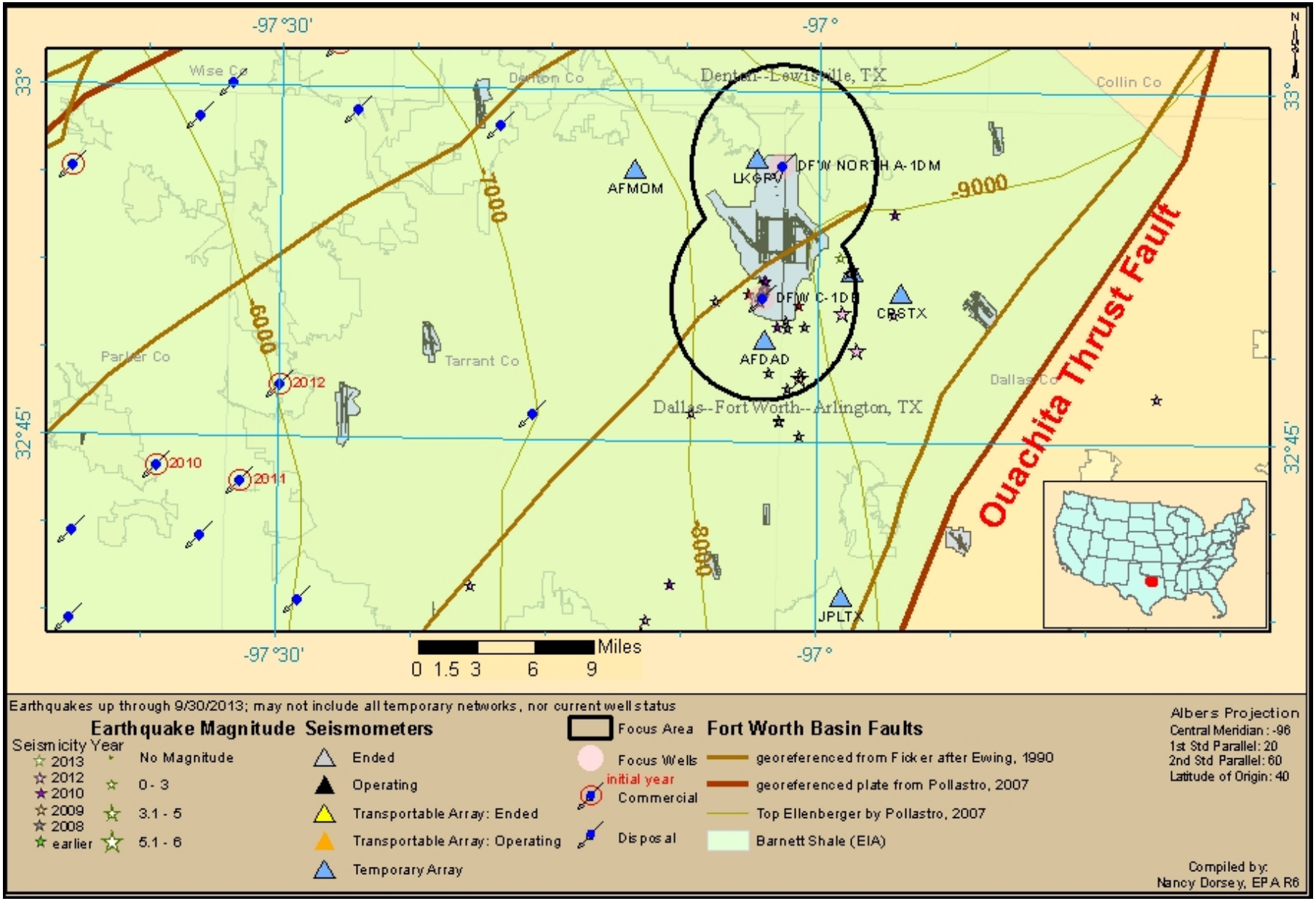

FIGURE E- 7: RELOCATED DFW EVENTS (FIGURE 5 OF JANSKÁ AND EISNER, 2012)

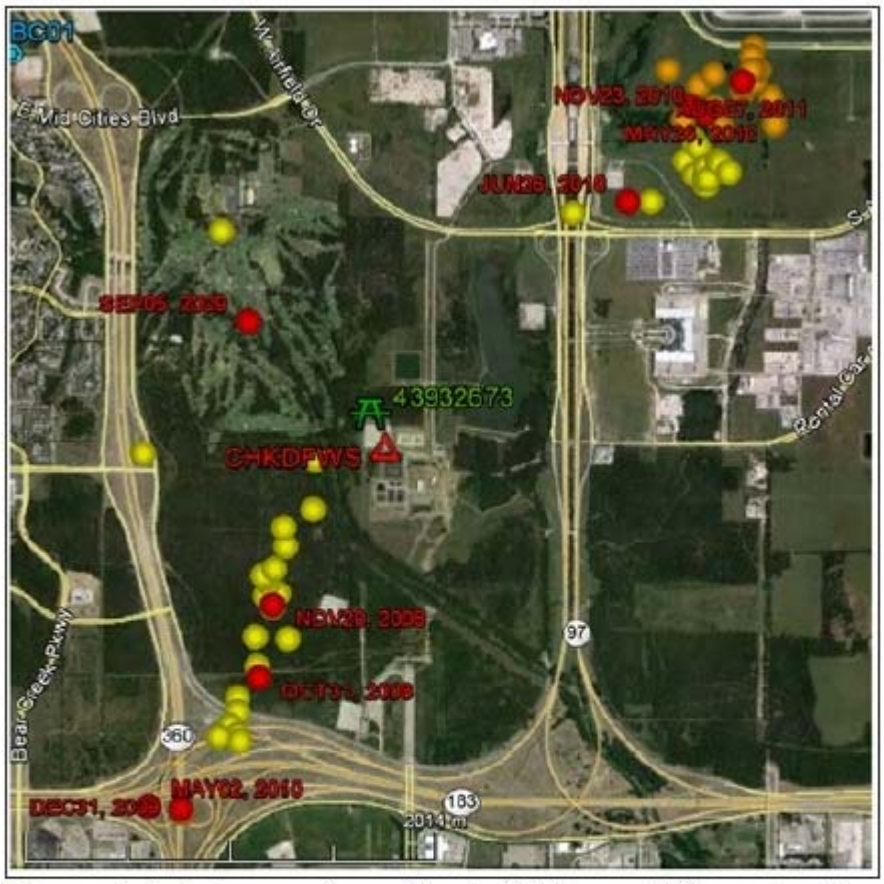

Figure 5. *Seismic events located in the DFW area. Yellow points show epicenters of events located by 2D relative location, orange points by 3D relative location. Red points refer to the detection masters. The CHKDFWS station is on the site of the SWD well (*API *43932673).*

Janská, E. and L. Eisner, 2012, Ongoing Seismicity in the Dallas-Fort Worth Area: The Leading Edge, v. 31, p. 1462-1468.
http://dx.doi.org/10.1190/tle31121462.1

FIGURE E- 8: DFW SEISMOMETER DEPLOYMENT (FIGURE 1 OF JANSKÁ AND EISNER, 2012)

Figure 1. *Dallas-Fort Worth (DFW) area and regional seismic WMOK and TA.135A stations in lower right inset. Red and green triangles represent currently recording stations. Yellow triangles represent temporary stations operated by South Methodist University (SMU). The picnic table symbol stands for the injection well (API 43932673).*

Janská, E. and L. Eisner, 2012, Ongoing Seismicity in the Dallas-Fort Worth Area: The Leading Edge, v. 31, p. 1462-1468.
http://dx.doi.org/10.1190/tle31121462.1

FIGURE E- 9: DFW FOCUS AREA SEISMICITY TIMELINE

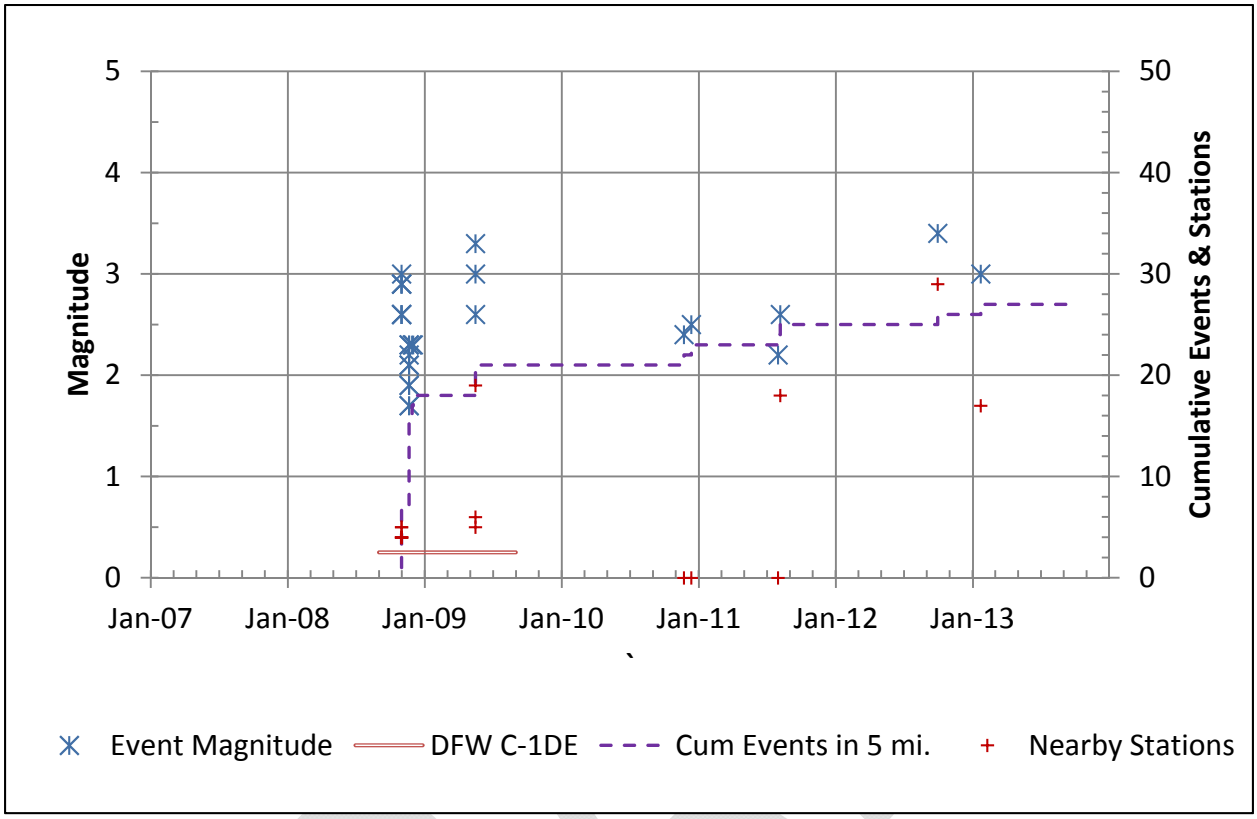

DRAFT

FIGURE E- 10: DFW C1DE OPERATIONAL DATA OVERVVIEW PLOT

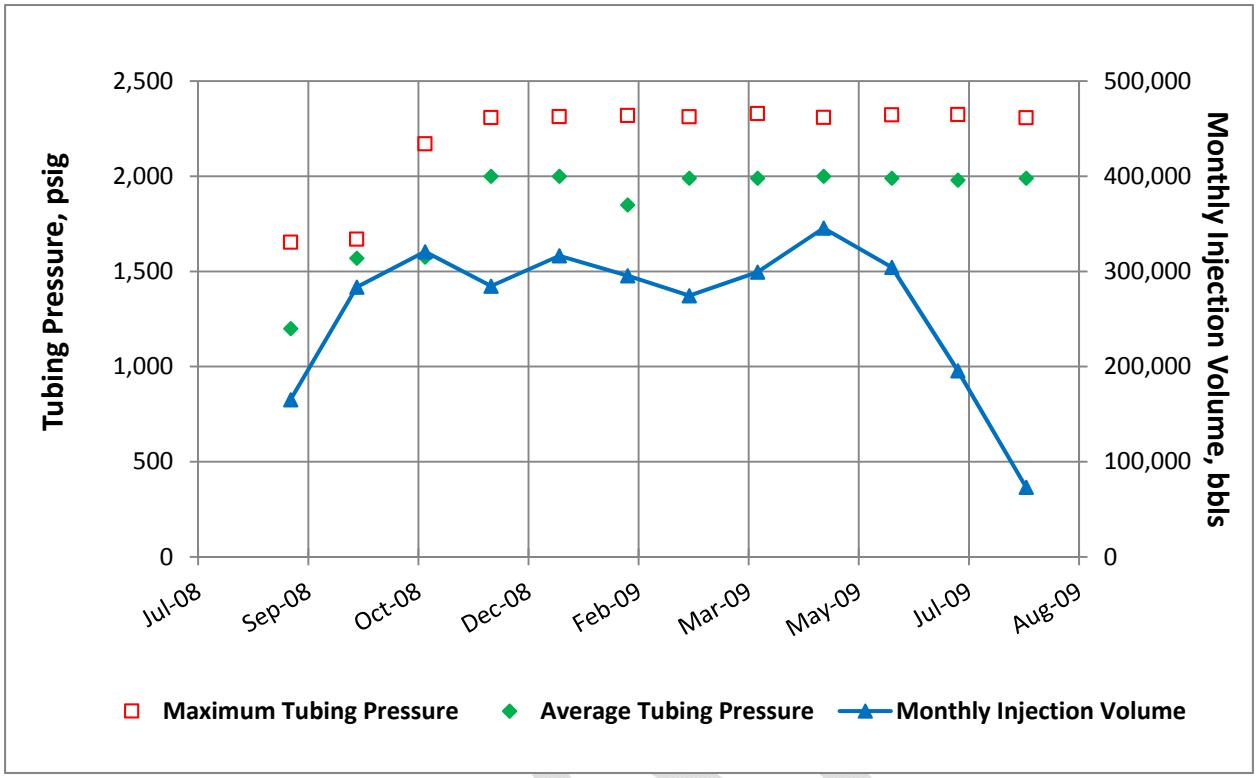

FIGURE E- 11: DFW NORTH A1DM OPERATIONAL DATA OVERVIEW PLOT

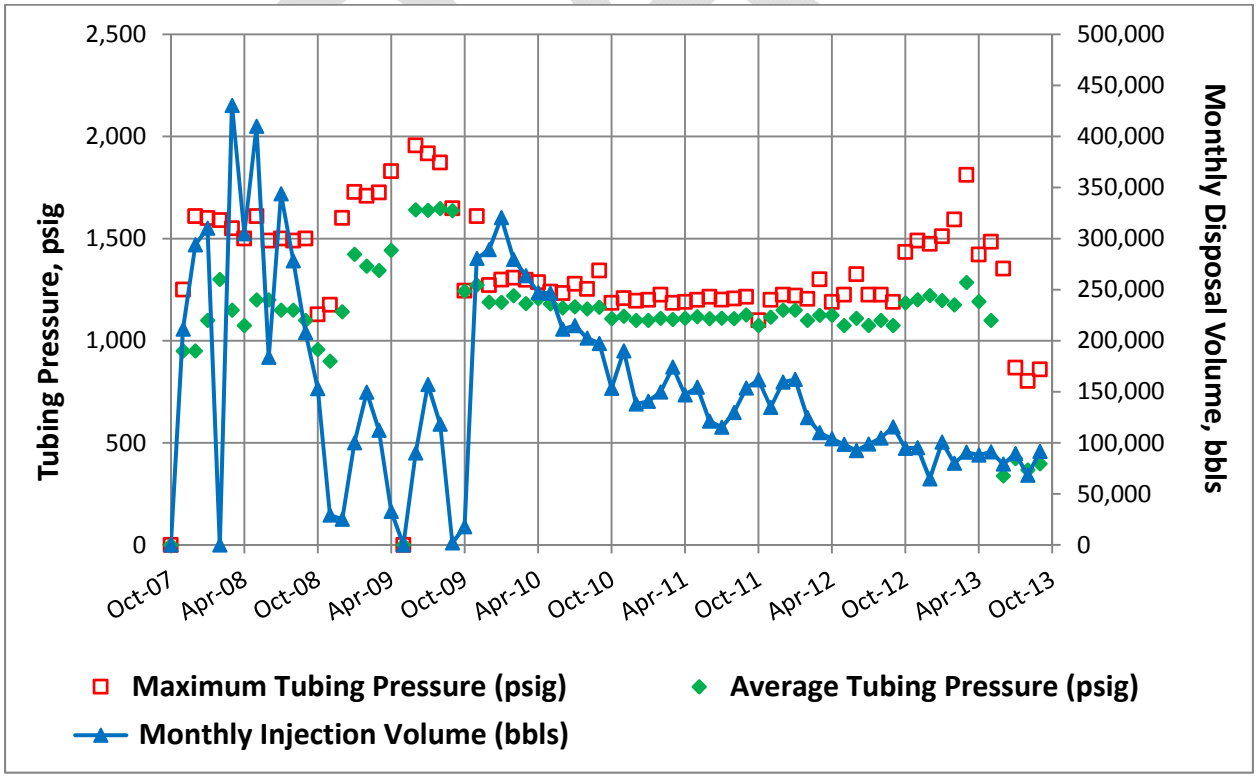

FIGURE E- 12: DFW C1DE OPERATIONAL PRESSURE GRADIENT PLOT

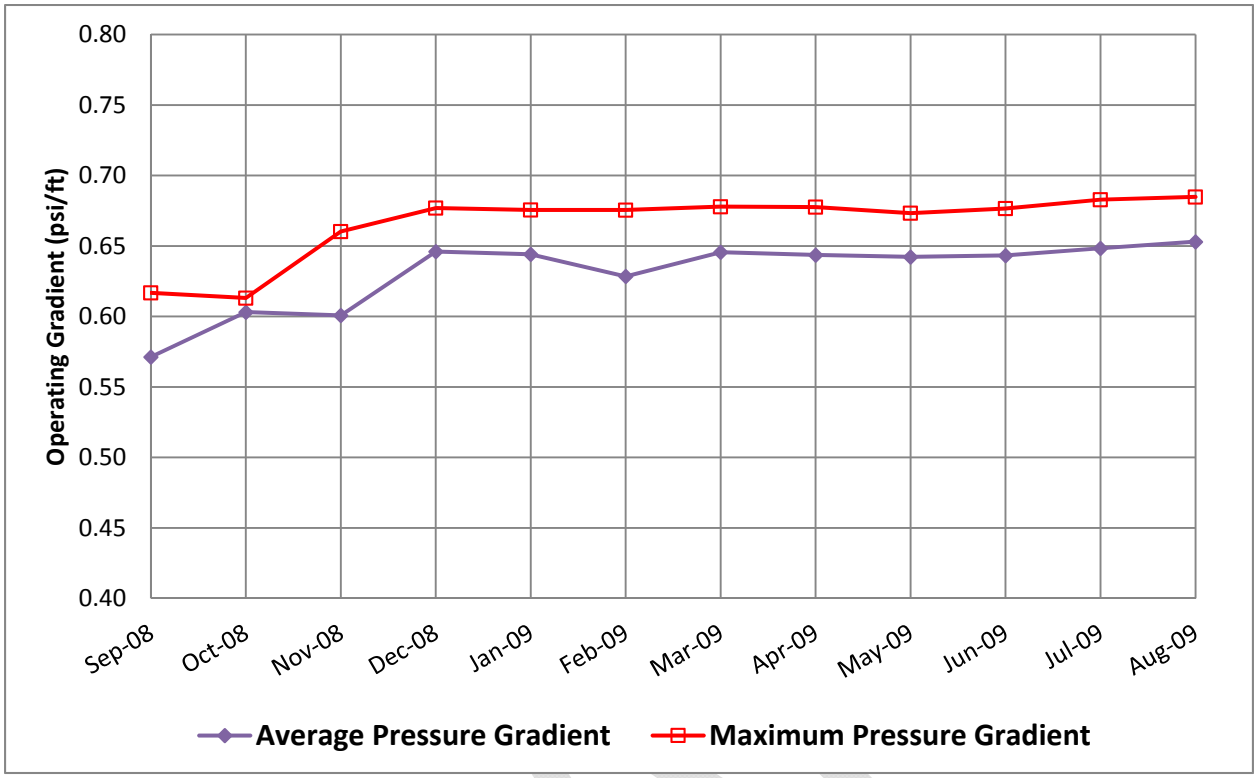

FIGURE E- 13: DFW NORTH A1DM OPERATIONAL PRESSURE GRADIENT PLOT

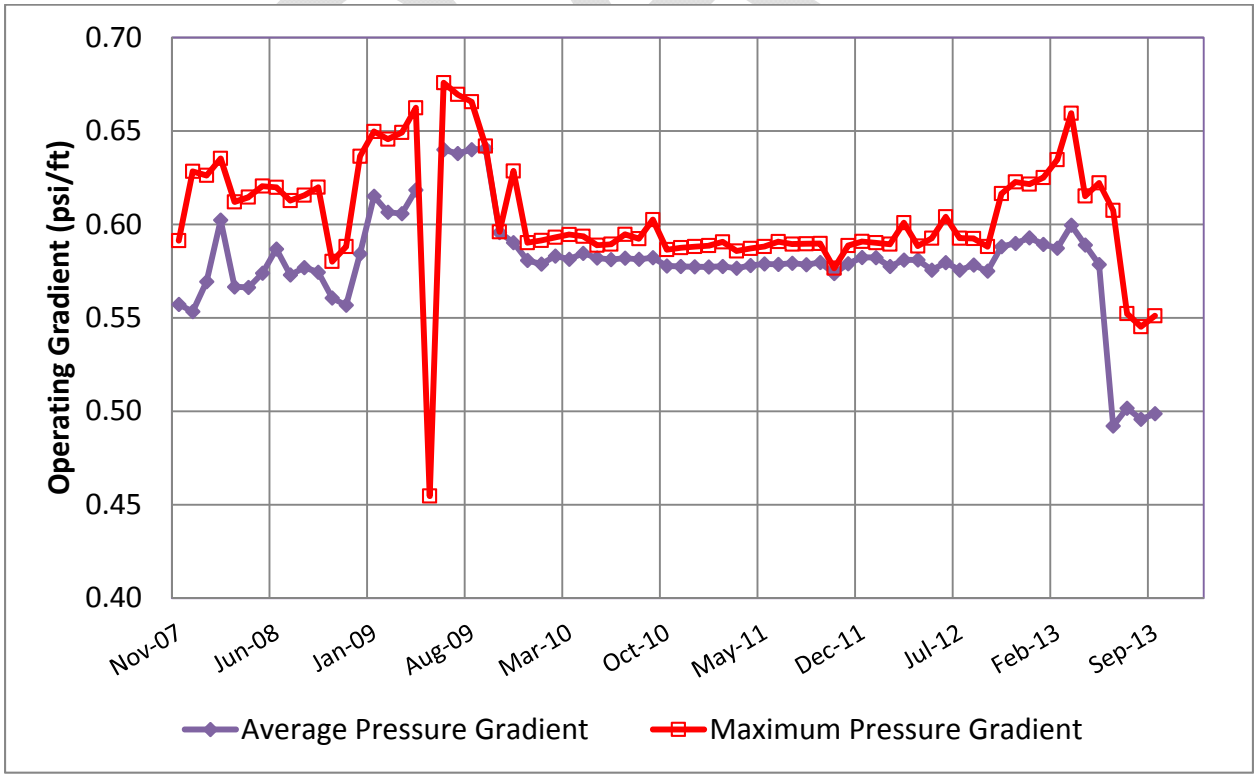

FIGURE E- 14: DFW C1DE TANDEM PLOT OF HALL INTEGRAL WITH DERIVATIVE AND SEISMIC EVENTS

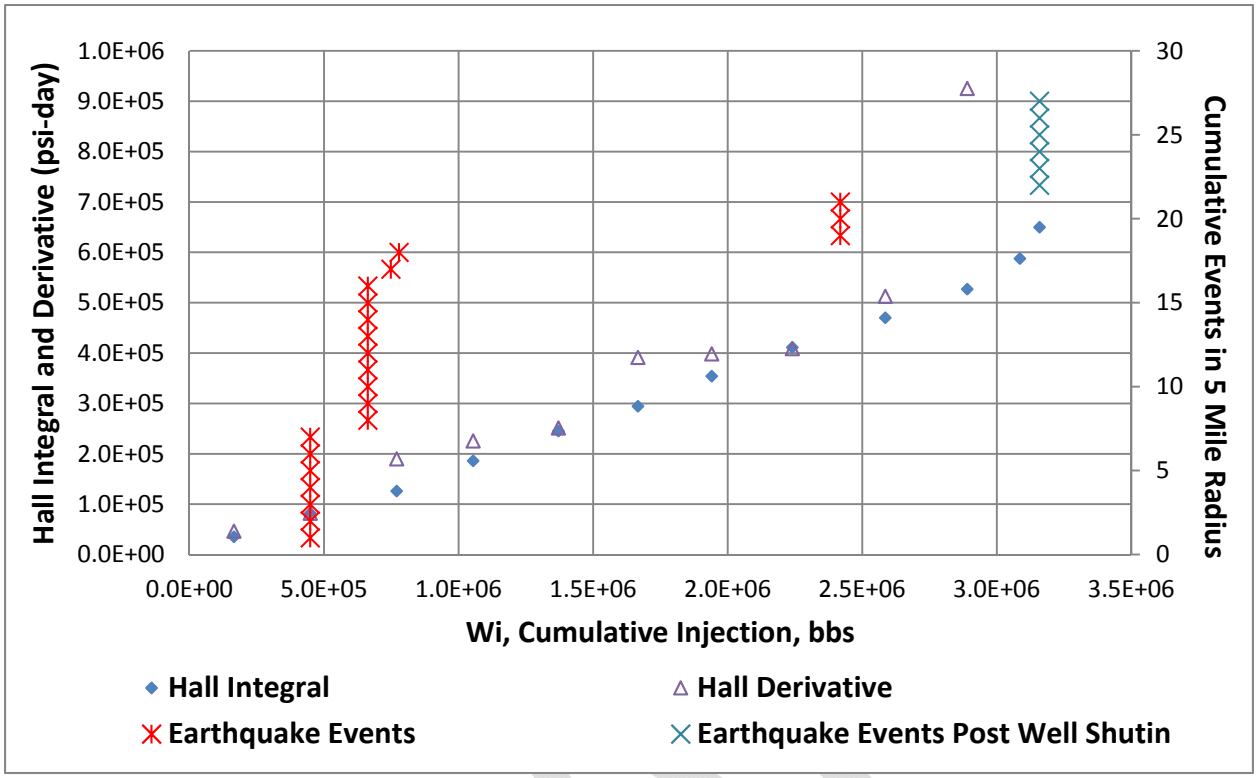

FIGURE E- 15: DFW NORTH A1DM HALL INTEGRAL AND DERIVATIVE PLOT

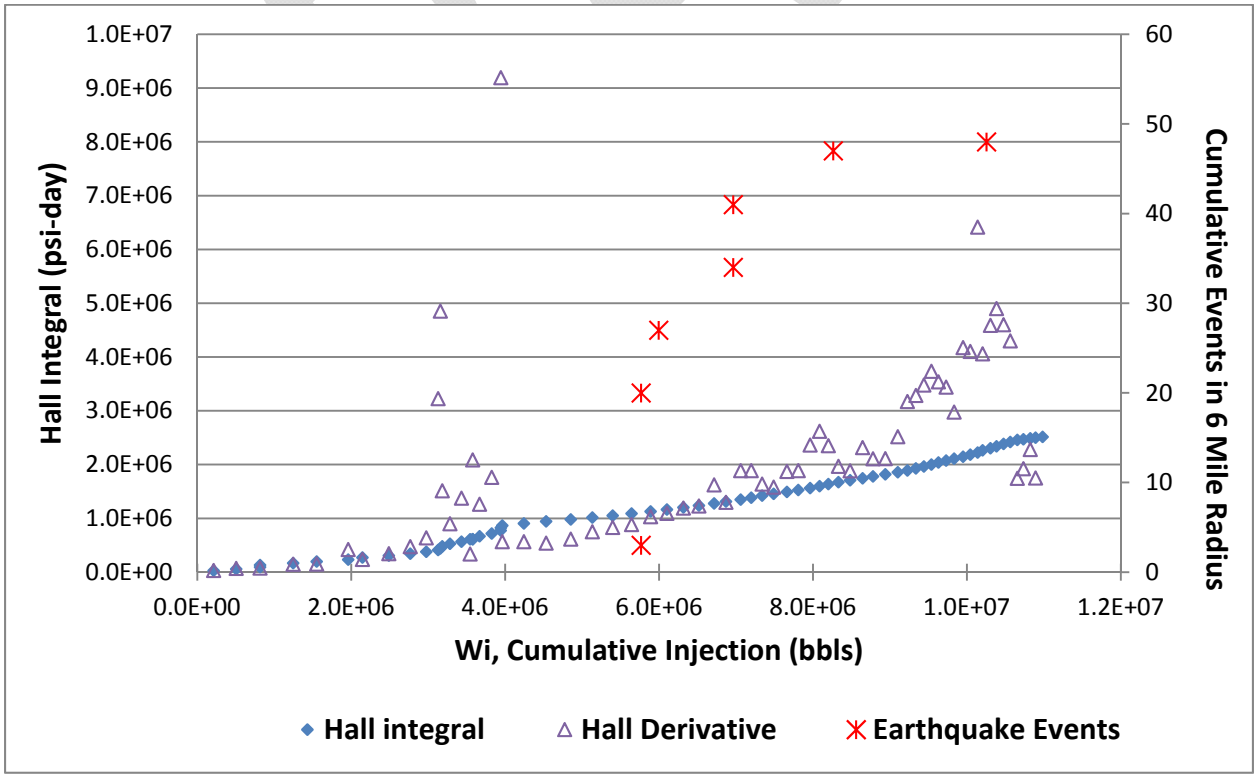

FIGURE E- 16: CLEBURNE FOCUS AREA SEISMICITY MAP

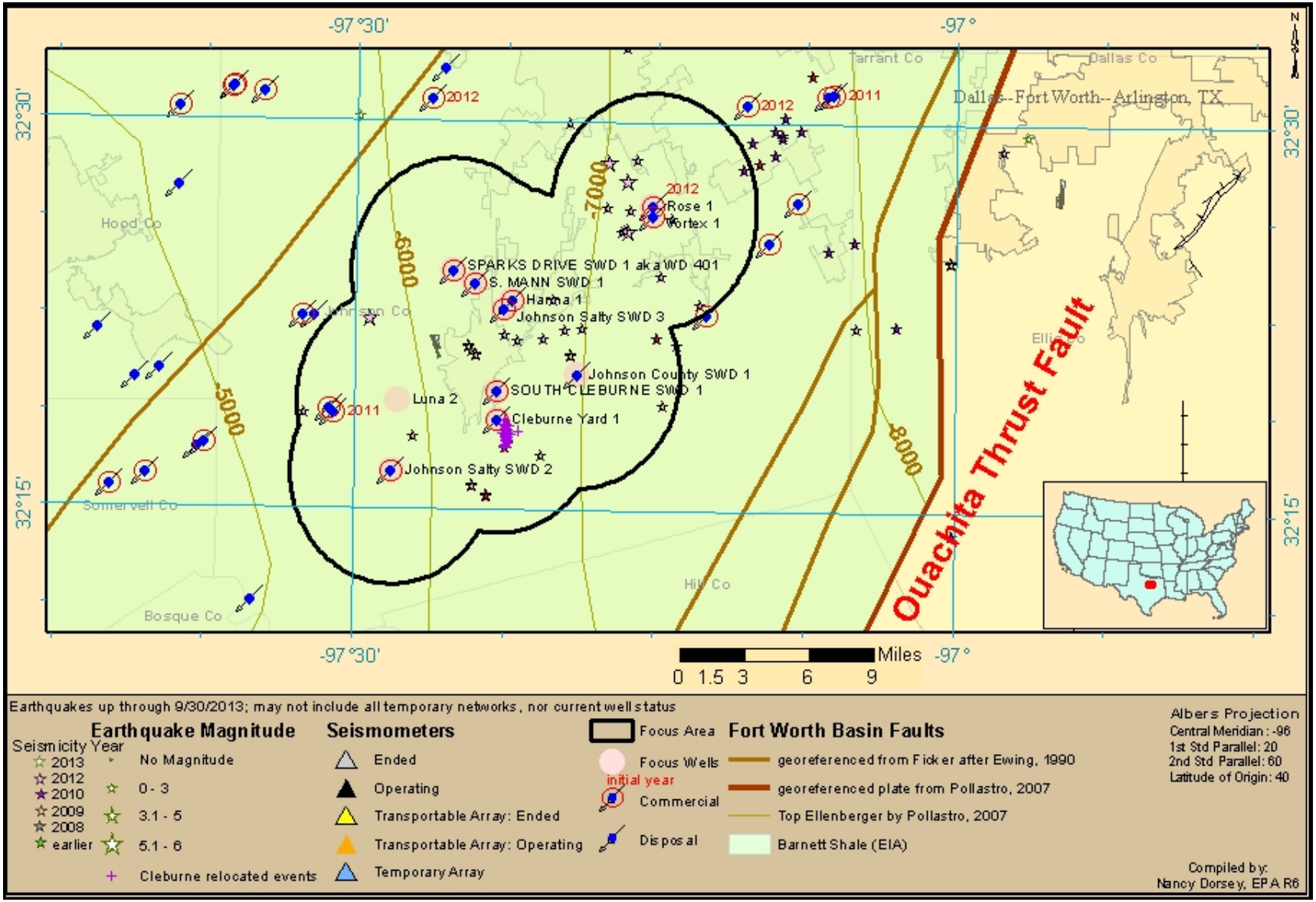

FIGURE E- 17: CLEBURNE FOCUS AREA SEISMICITY TIMELINE

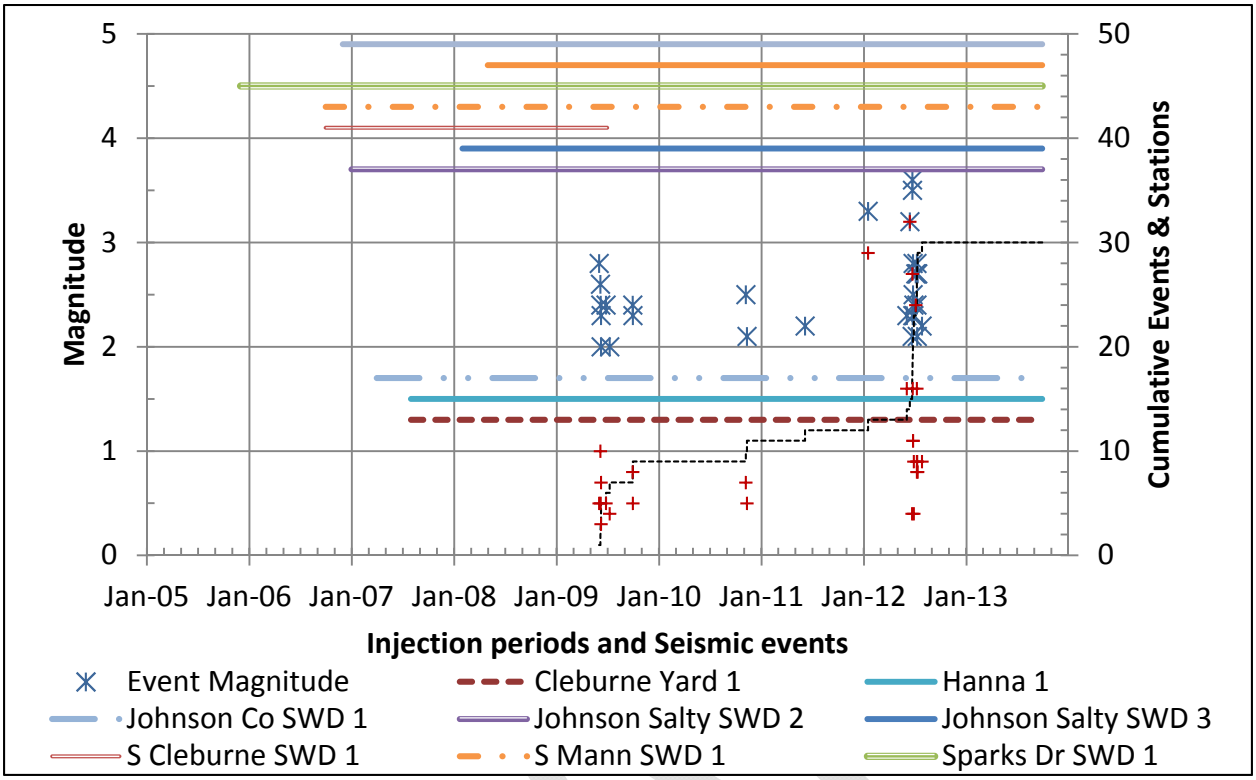

FIGURE E- 18: CLEBURNE SEISMOMETER DEPLOYMENT AND EVENT RELOCATION (FIGURE 4 OF HOWE-JUSTINIC ET AL., 2013)

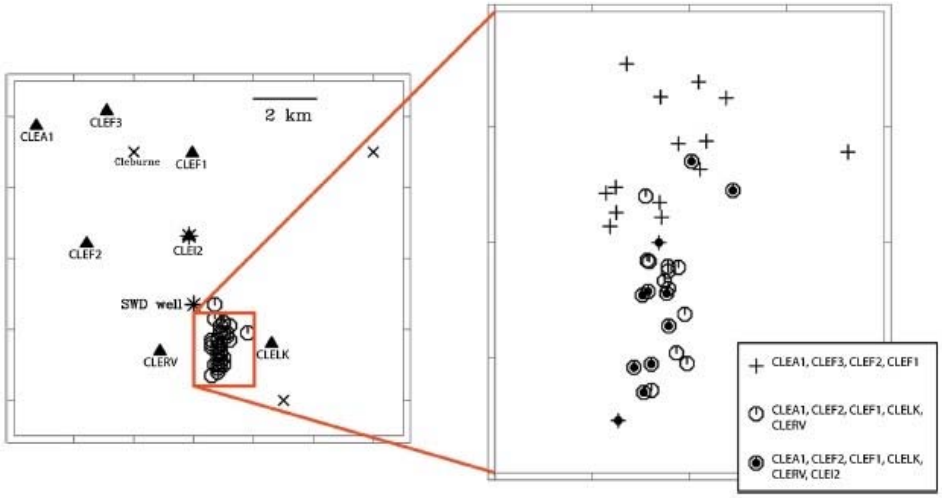

Figure 4. Final event locations determined from data recorded by the local network. Triangles are seismic stations; plus symbols, octagons; circles, earthquakes; and asterisks, injection disposal wells. Events located using data from the initial four stations (plus symbols) are more northward. Events locations using the final network configuration (circles) should be more reliable because stations surrounded the events. Note that locations form an approximate north–south trend about 2 km long, with a saltwater disposal well (API 42-251-31266) situated about 1.3 km from the trend.

Howe Justinic, A. M., B. S. Stump, C. Hayward, and C. Frohlich (2013). Analysis of the Cleburne earthquake sequence from June 2009 to June 2010: Bulletin of the Seismological Society of America, v. 103 n. 6, p. 3083-3093. doi: 10.1785/0120120336

FIGURE E- 19: HANNA OPERATIONAL DATA OVERVIEW PLOT

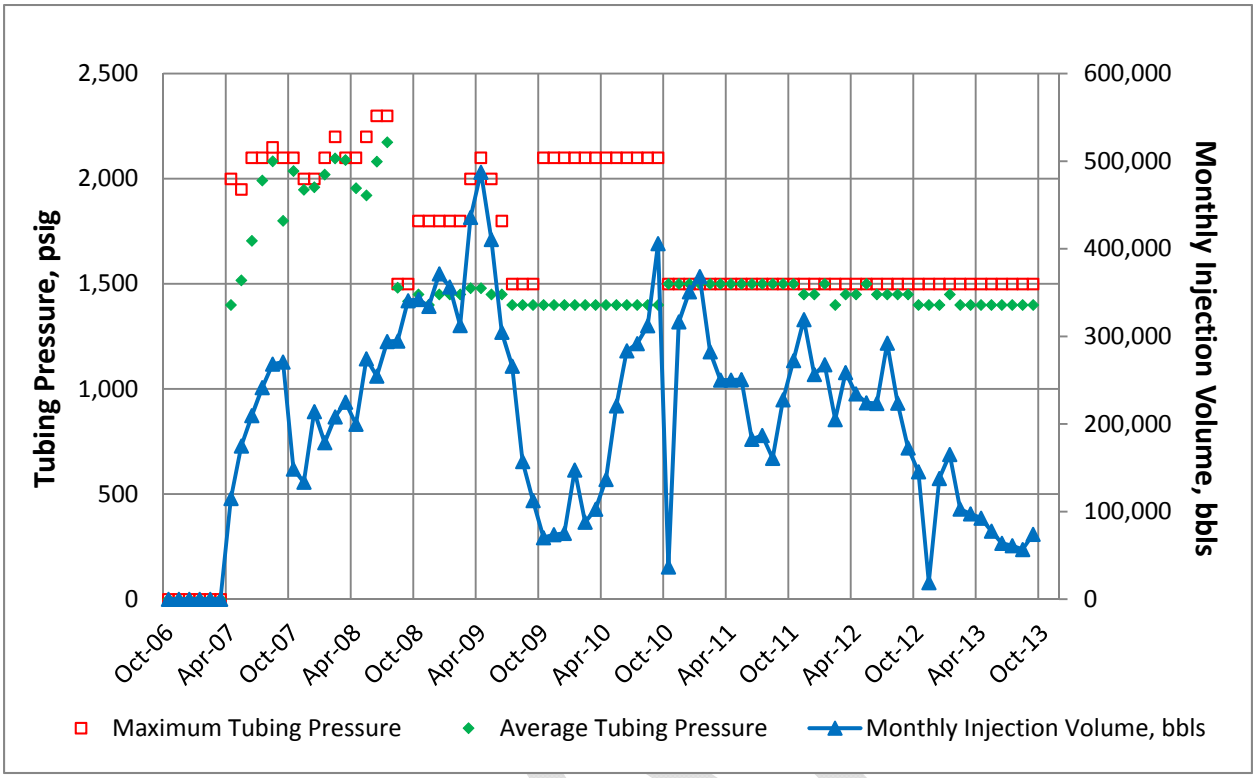

FIGURE E- 20: JOHNSON SALTY III OPERATIONAL DATA OVERVIEW PLOT

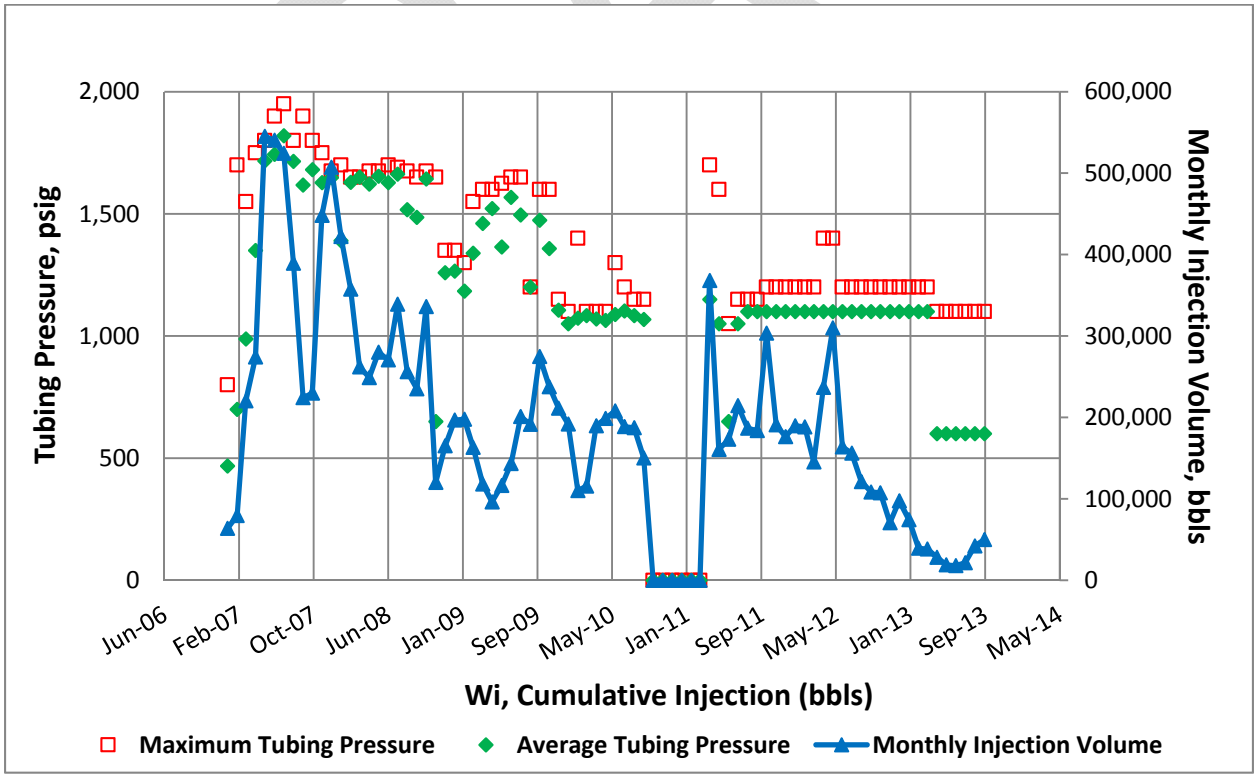

FIGURE E- 21: ROSE OPERATIONAL DATA OVERVIEW PLOT

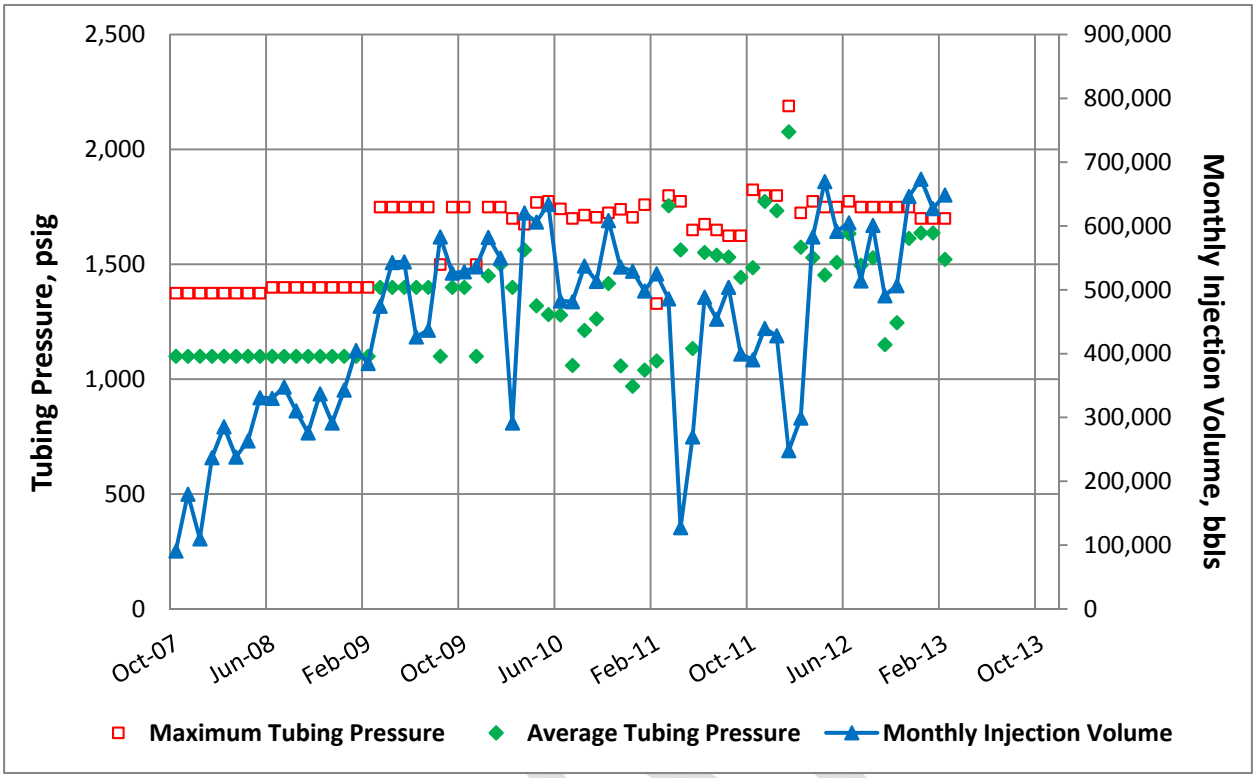

FIGURE E- 22: VORTEX OPERATIONAL DATA OVERVIEW PLOT

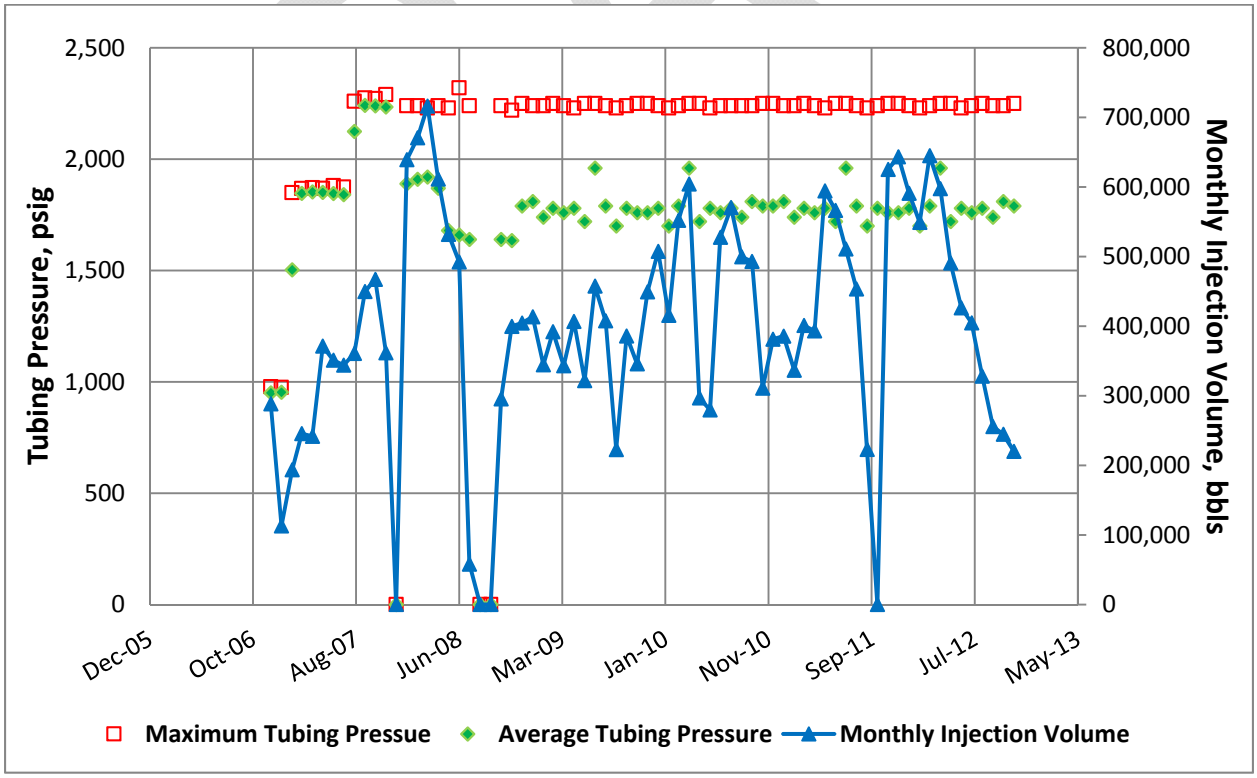

FIGURE E- 23: MANN OPERATIONAL DATA OVERVIEW PLOT

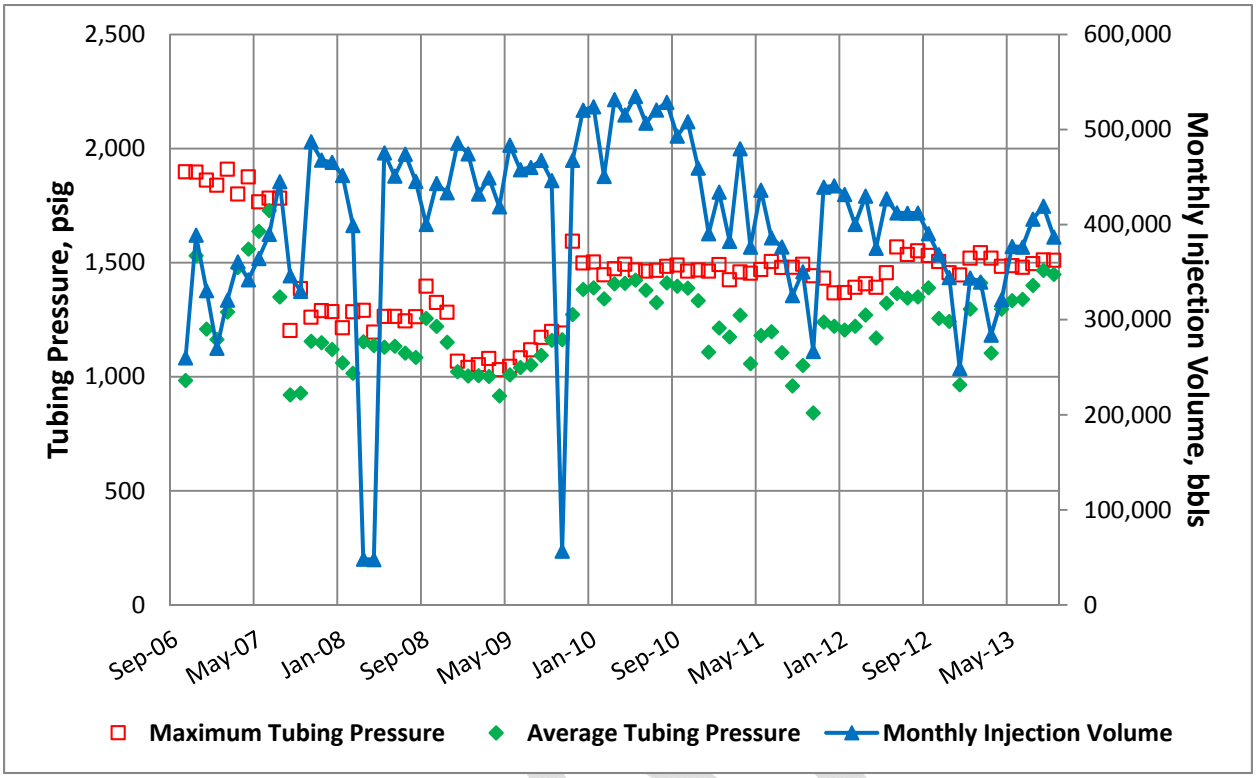

FIGURE E- 24: SPARKS DRIVE OPERATIONAL DATA OVERVIEW PLOT

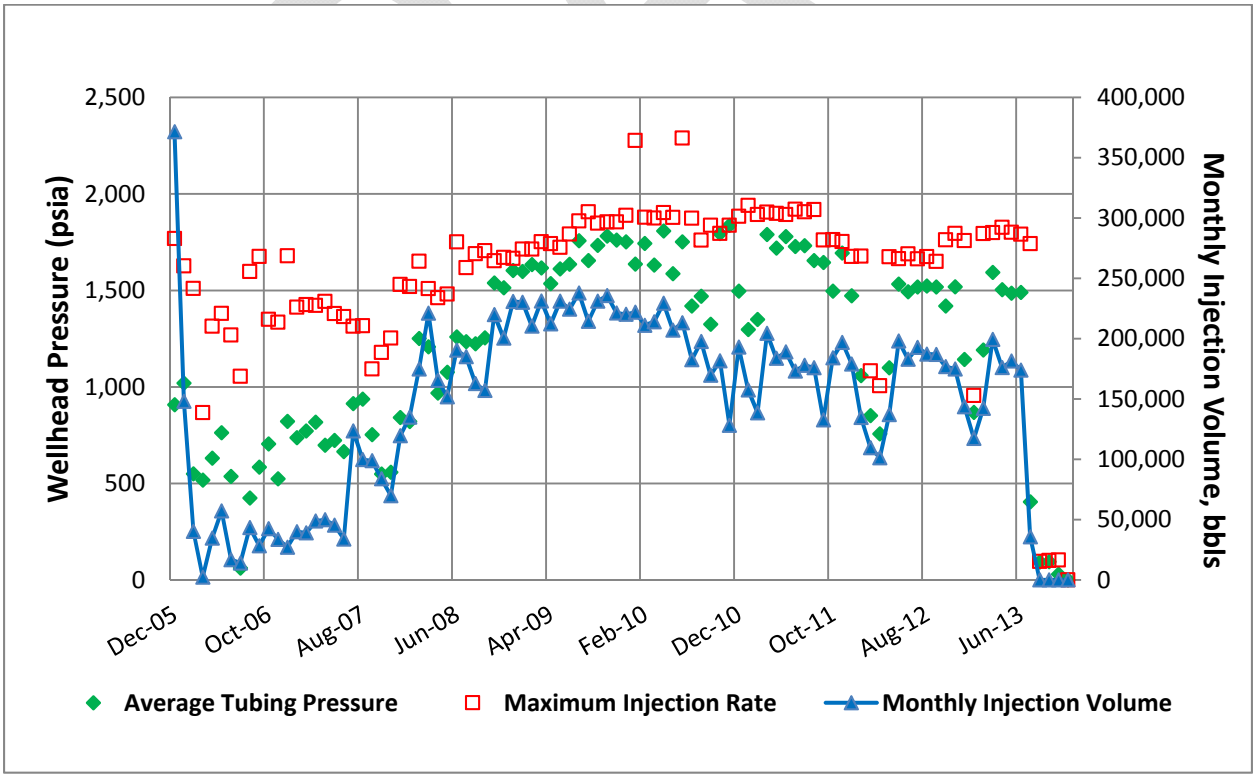

FIGURE E- 25: JOHNSON COUNTY OPERATIONAL DATA OVERVIEW PLOT

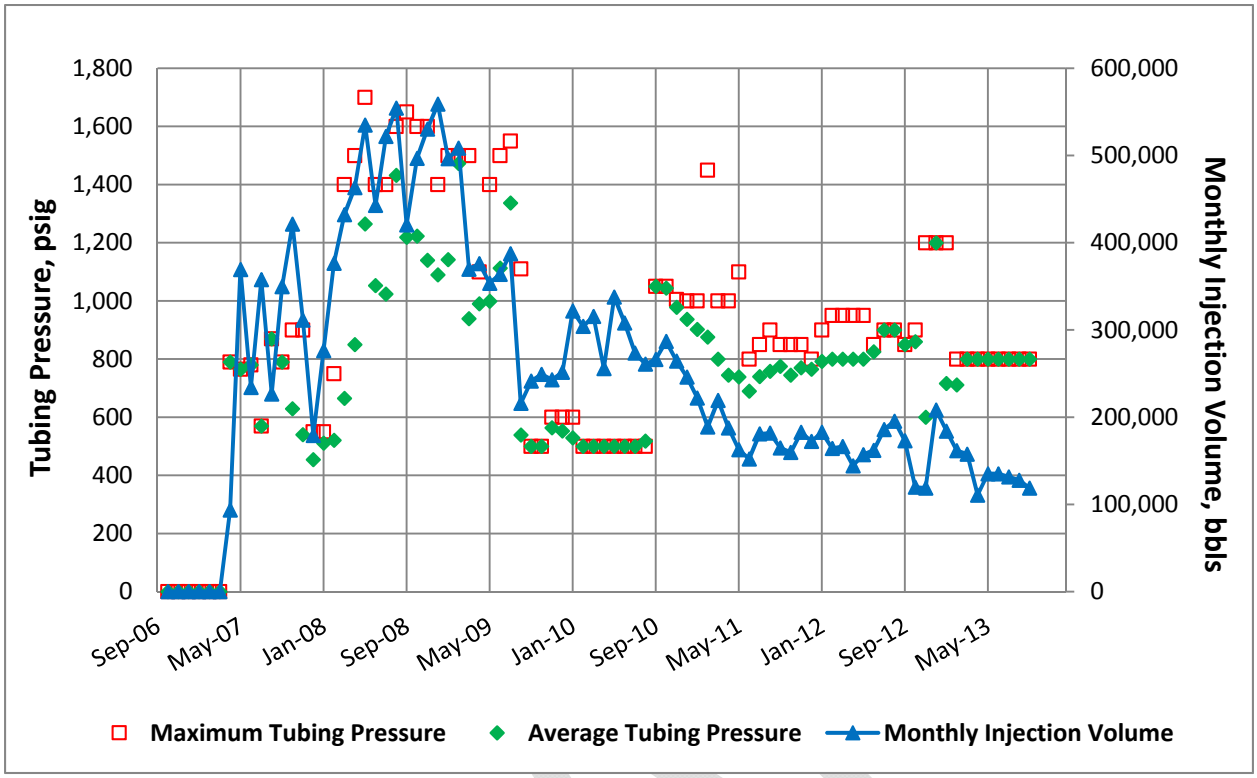

FIGURE E- 26: SOUTH CLEBURNE OPERATIONAL DATA OVERVIEW PLOT

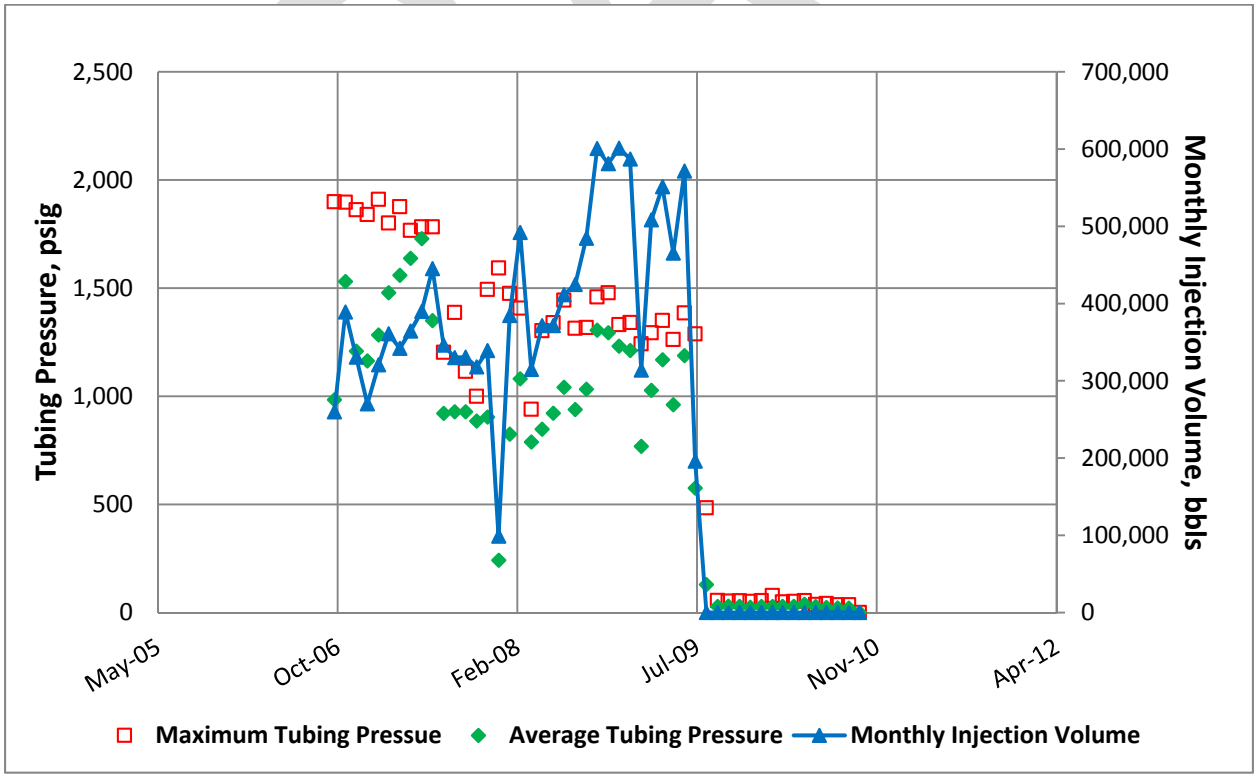

FIGURE E- 27: CLEBURNE YARD OPERATIONAL DATA OVERVIEW PLOT

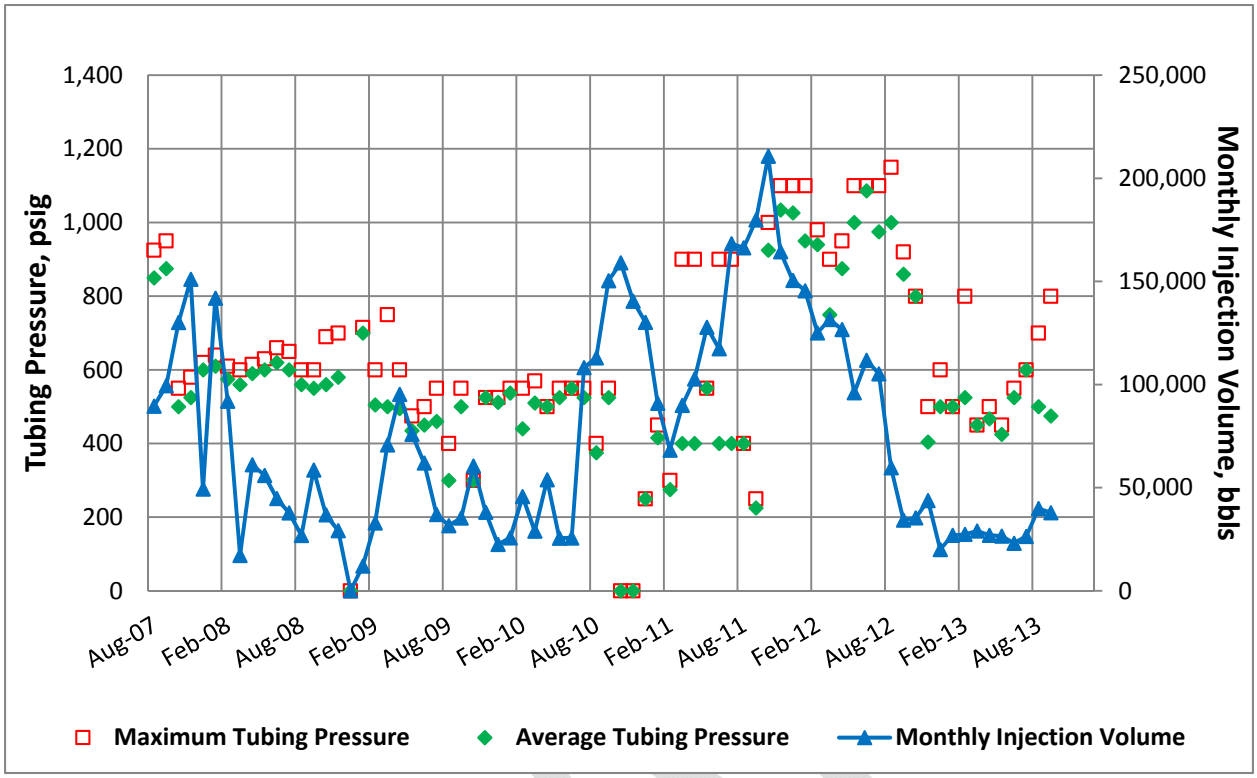

FIGURE E- 28: JOHNSON SALTY II OPERATIONAL DATA OVERVIEW PLOT

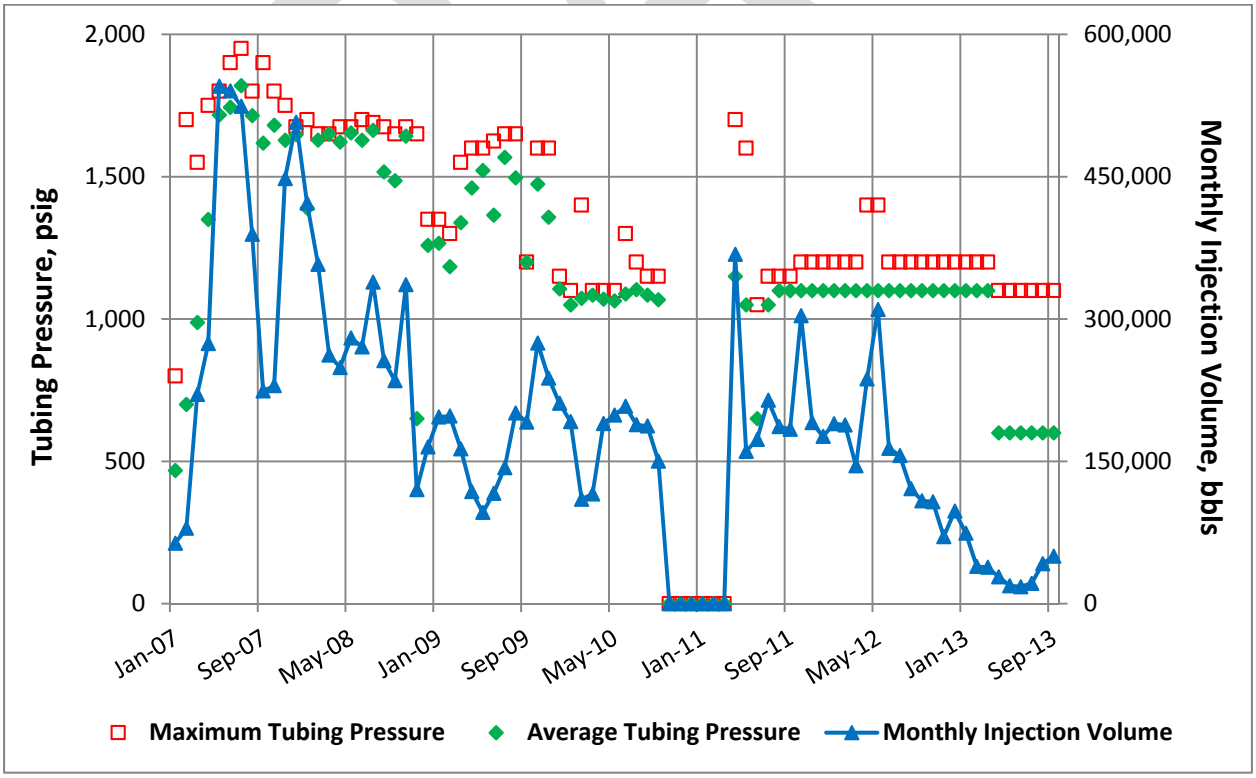

FIGURE E- 29: HANNA OPERATING PRESSURE GRADIENT PLOT

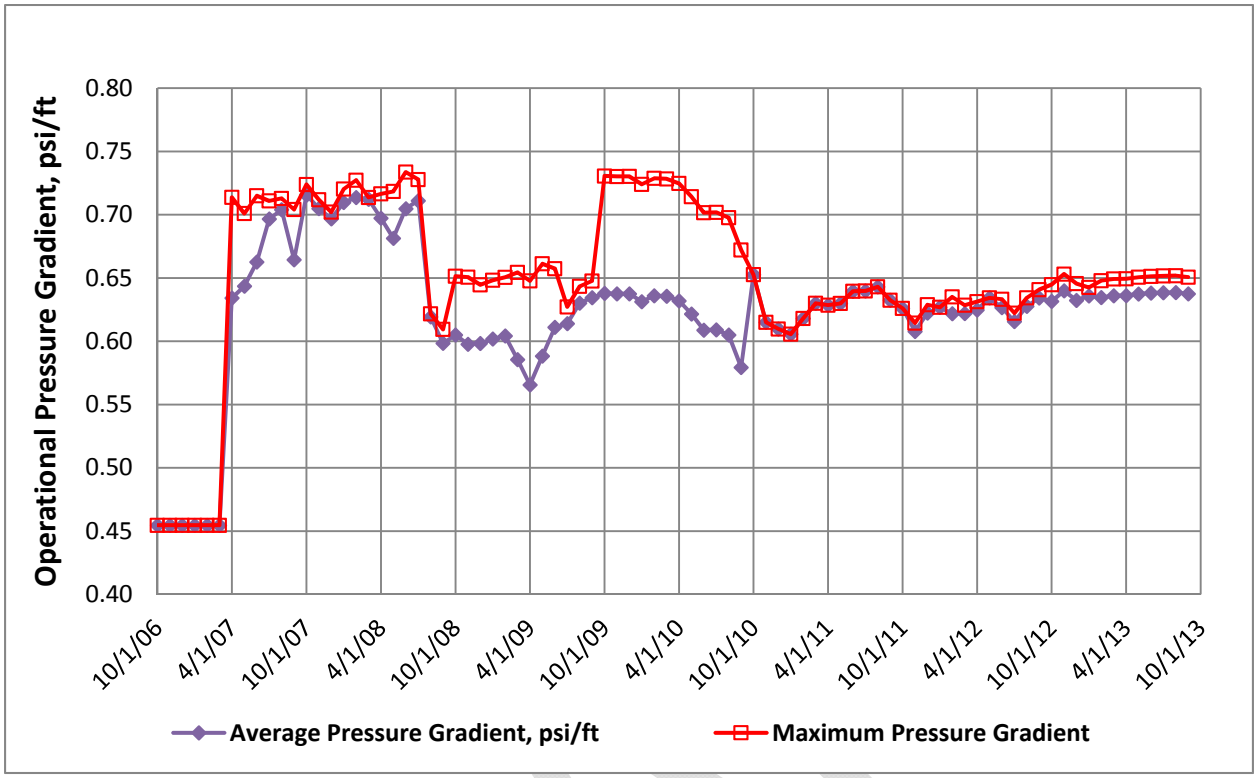

FIGURE E- 30: JOHNSON SALTY III OPERATIONAL PRESSURE GRADIENT PLOT

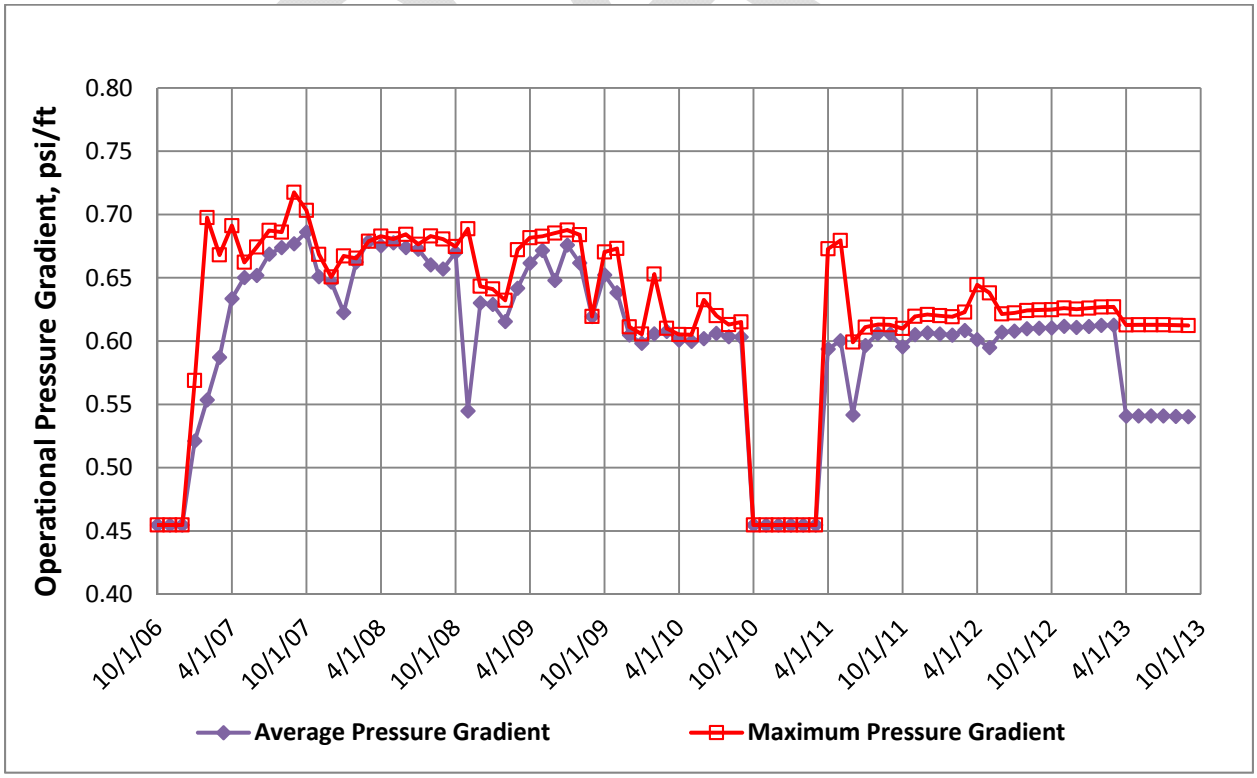

FIGURE E- 31: ROSE OPERATIONAL PRESSURE GRADIENT PLOT

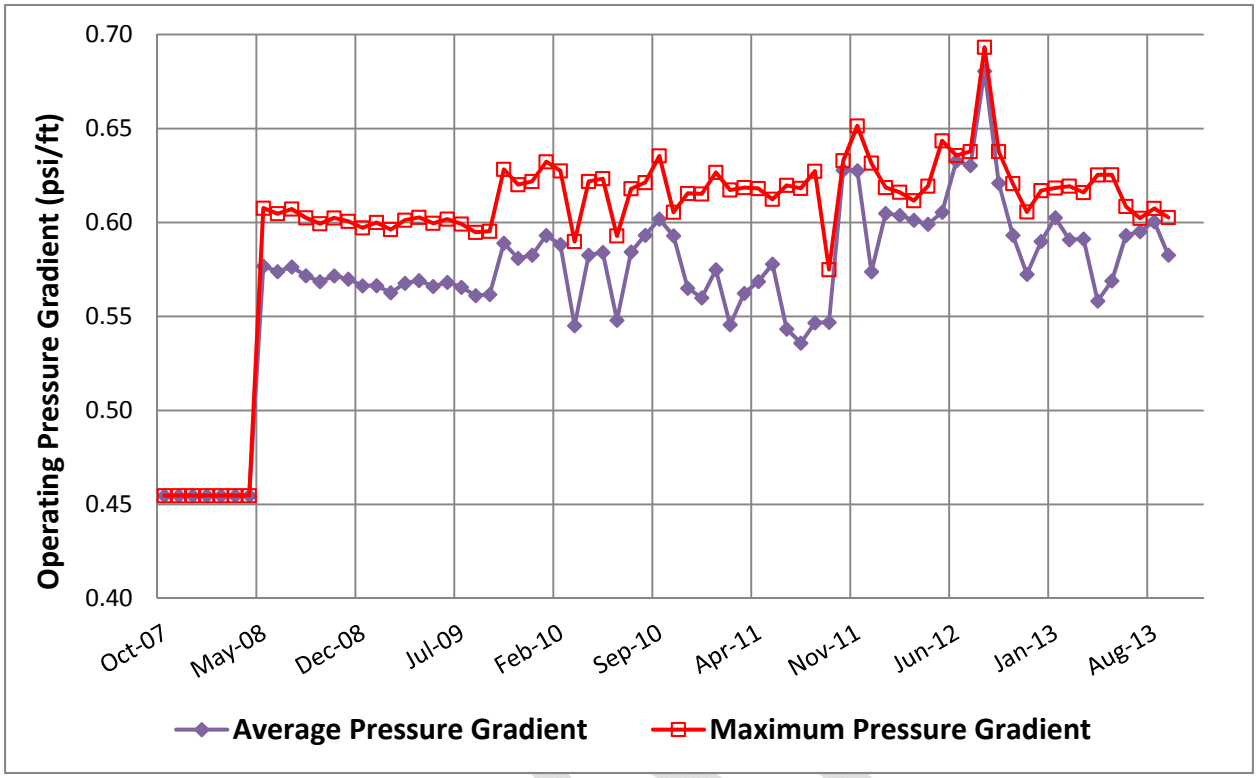

FIGURE E- 32: VORTEX OPERATIONAL PRESSURE GRADIENT PLOT

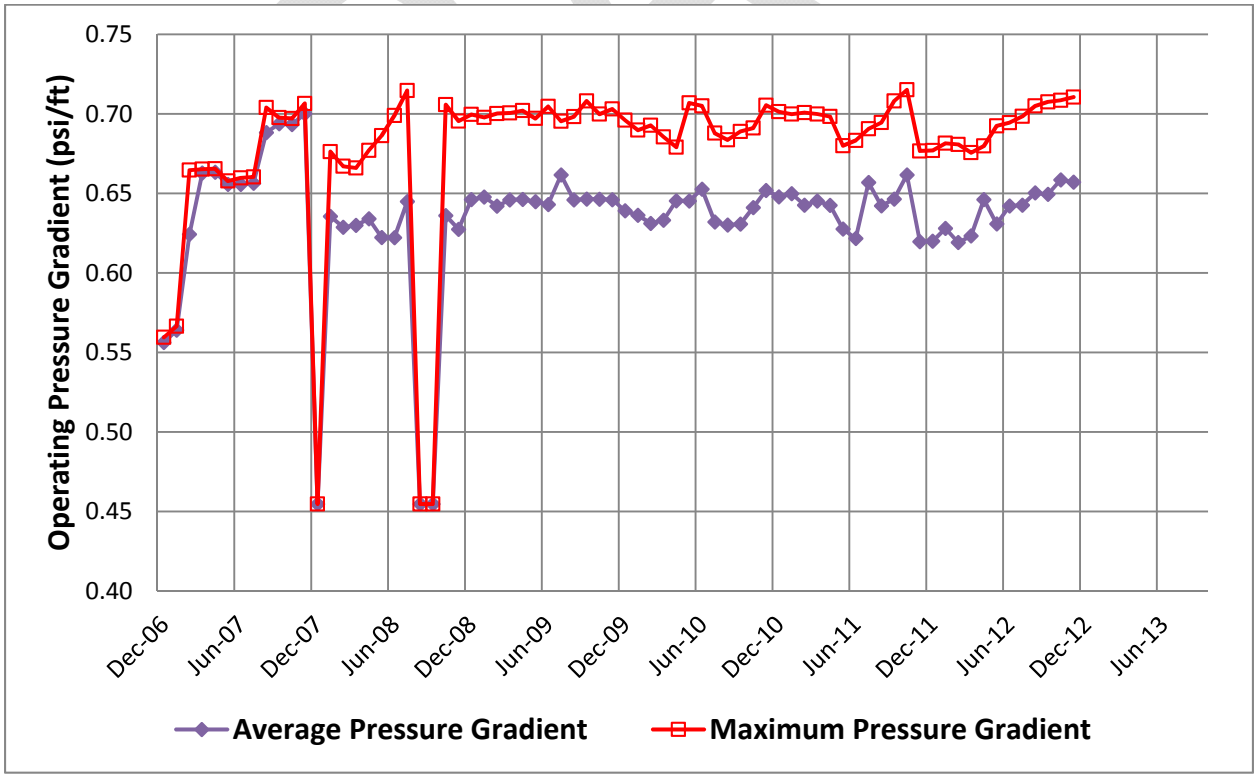

FIGURE E- 33: MANN OPERATIONAL PRESSURE GRADIENT PLOT

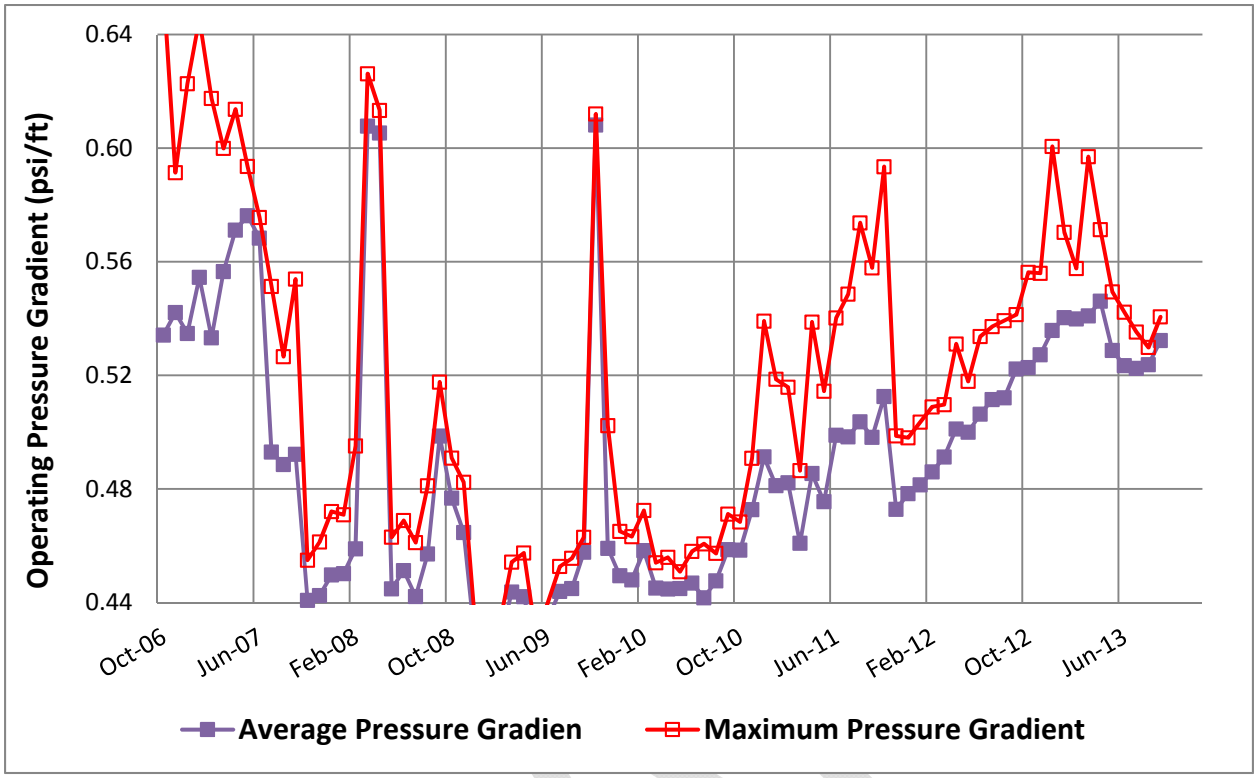

FIGURE E- 34: SPARKS DRIVE OPERATIONAL PRESSURE GRADIENT PLOT

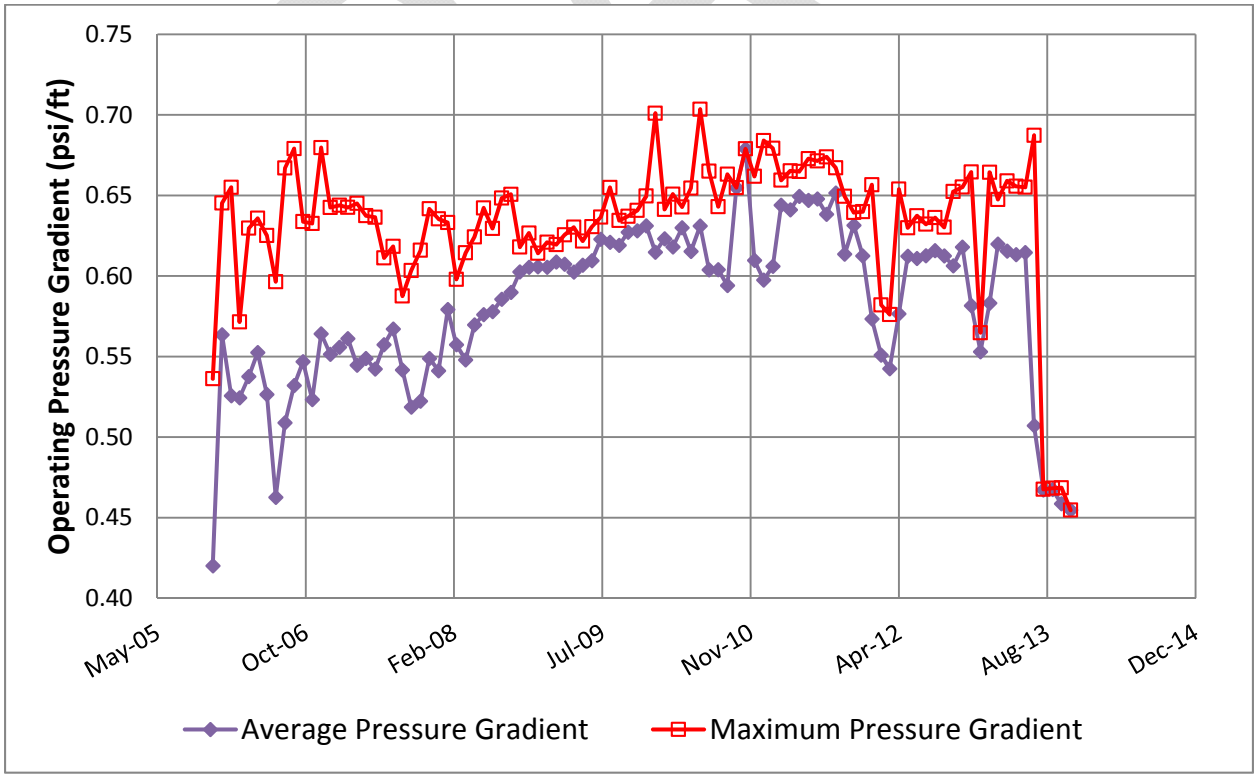

FIGURE E- 35: JOHNSON COUNTY OPERATIONAL PRESSURE GRADIENT PLOT

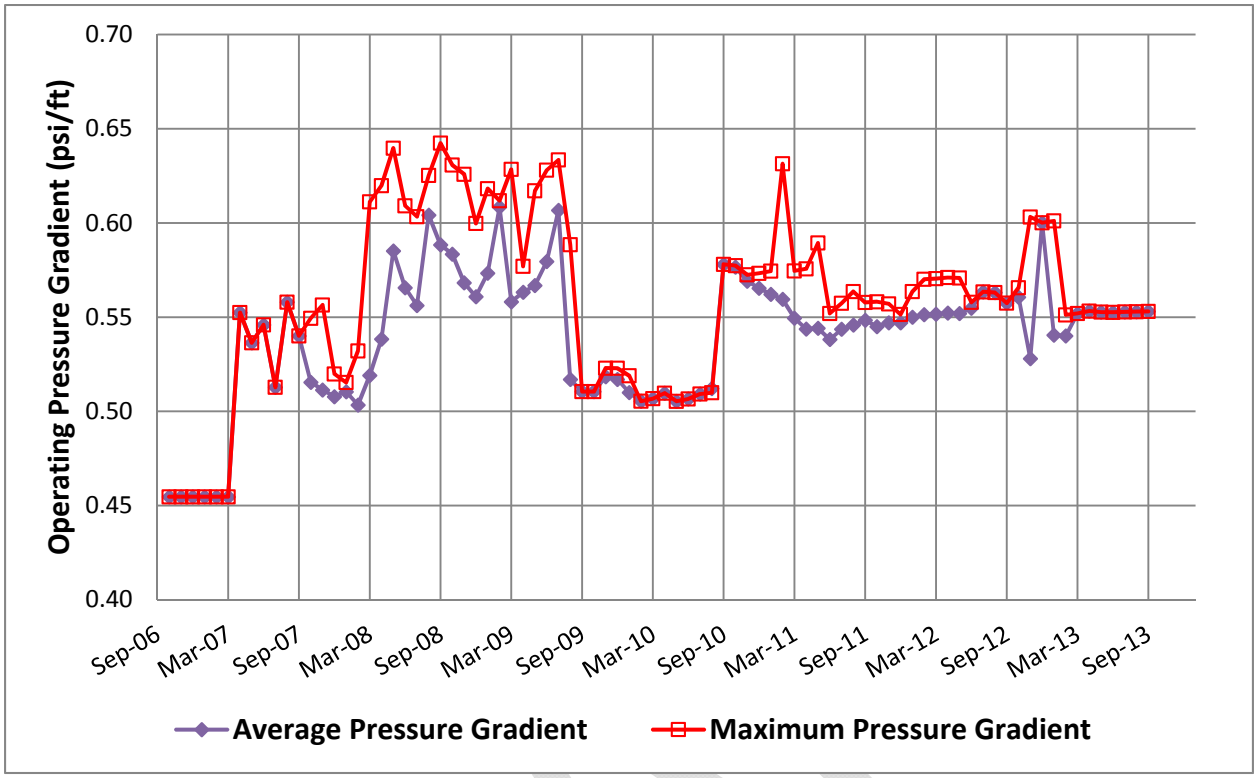

FIGURE E- 36: SOUTH CLEBURNE OPERATIONAL GRADIENT PRESSURE PLOT

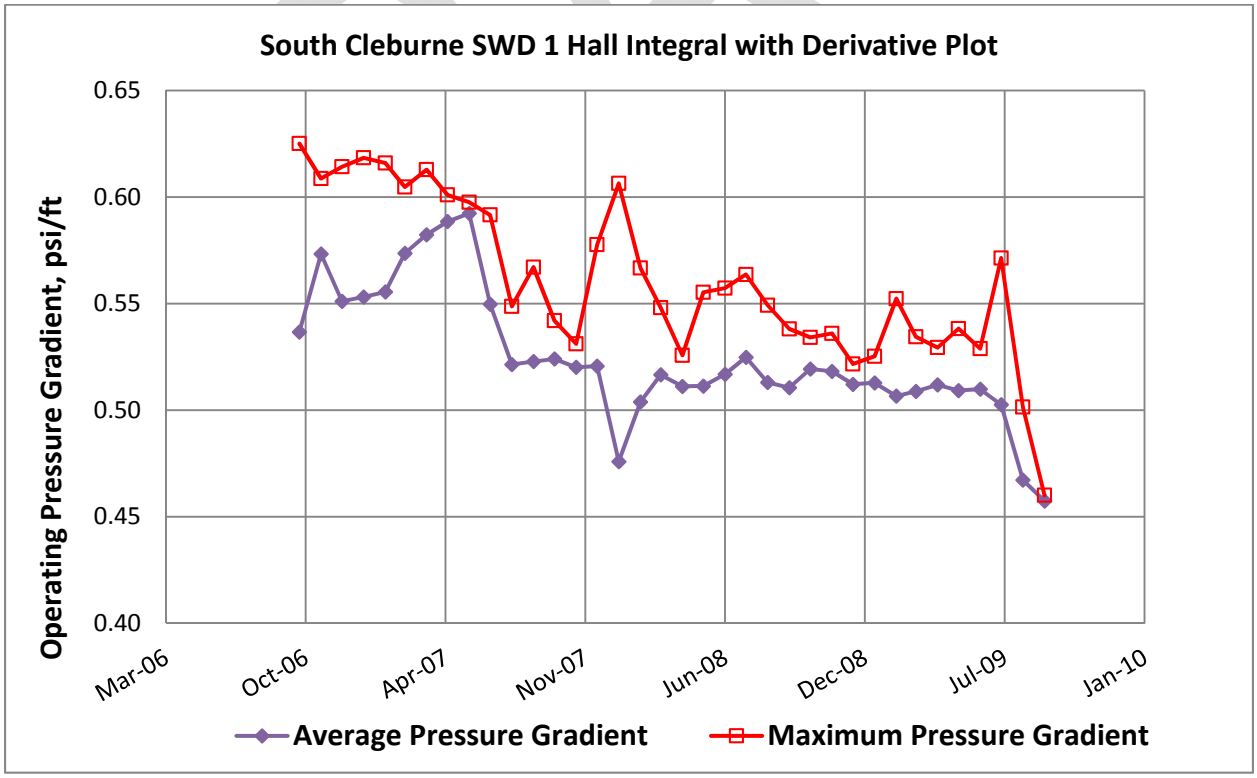

FIGURE E- 37: CLEBURNE YARD OPERATIONAL PRESSURE GRADIENT PLOT

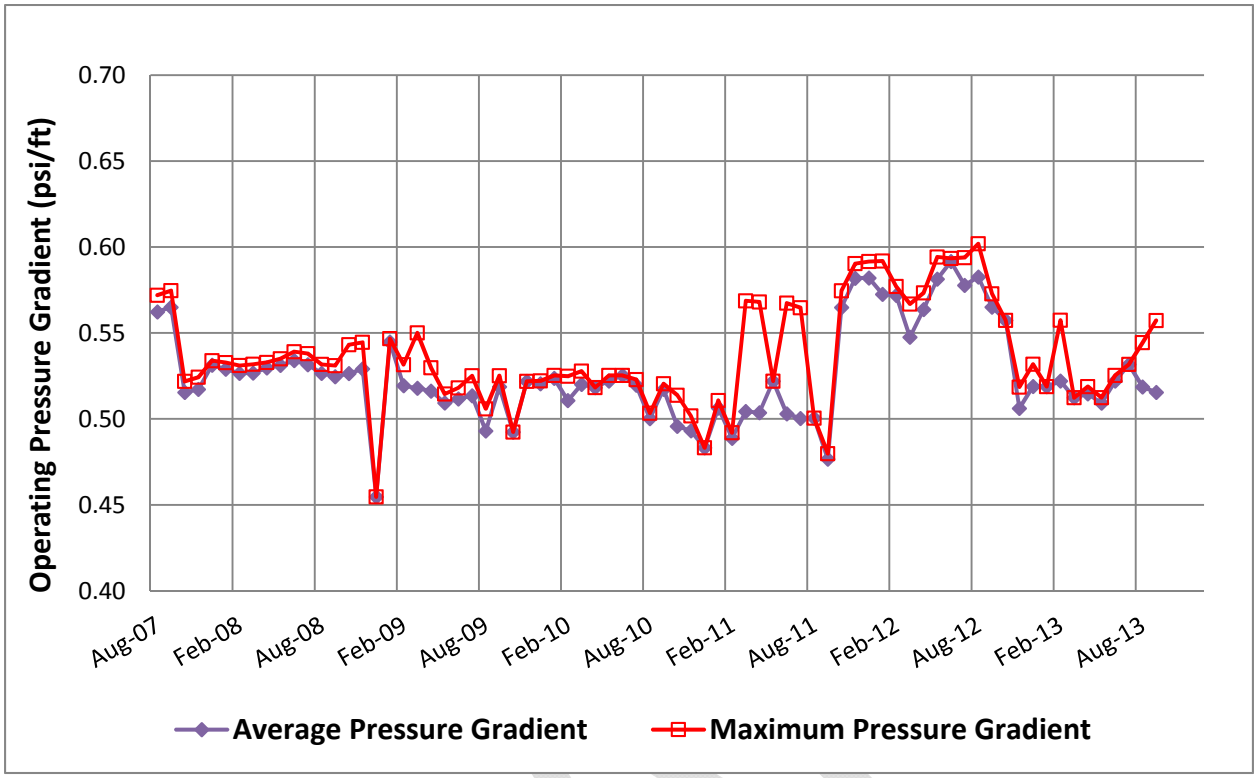

FIGURE E- 38: JOHNSON SALTY II OPERATIONAL PRESSURE PLOT

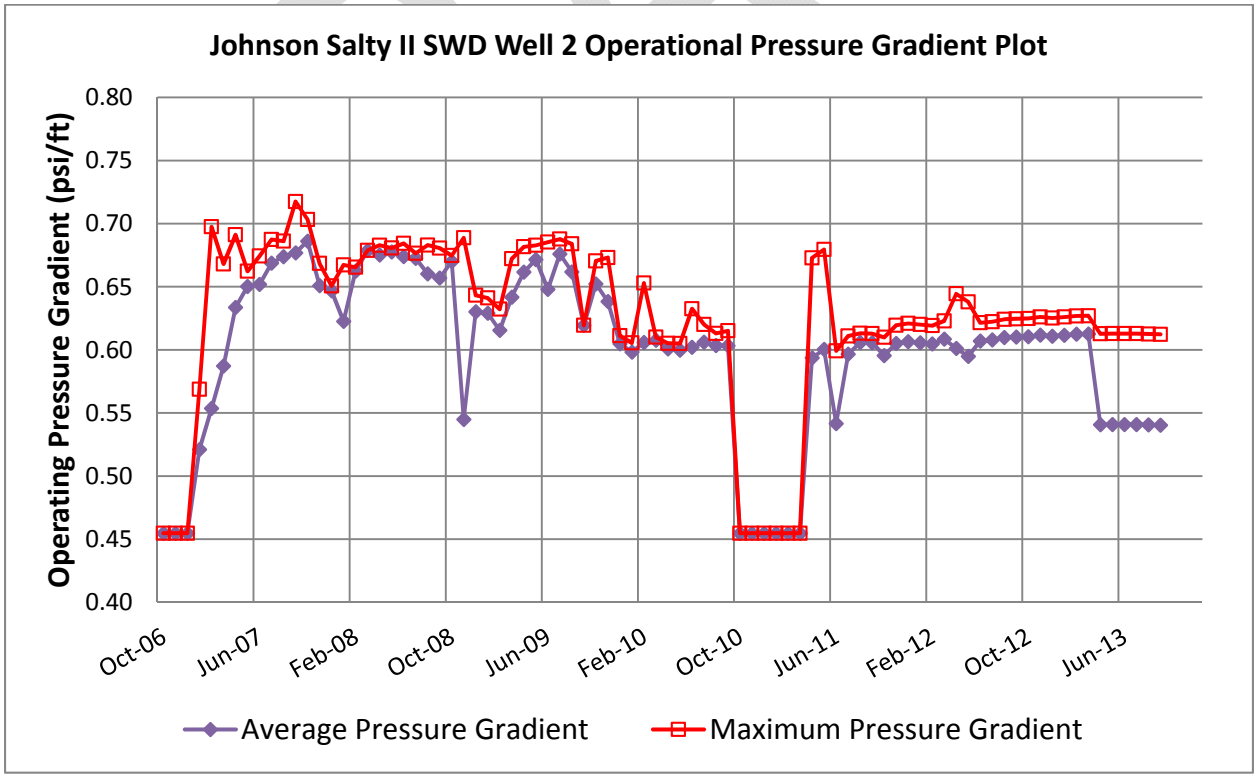

FIGURE E- 39: HANNA TANDEM PLOT OF CUMULATIVE EARTHQUAKES AND HALL INTEGRAL WITH DERIVATIVE

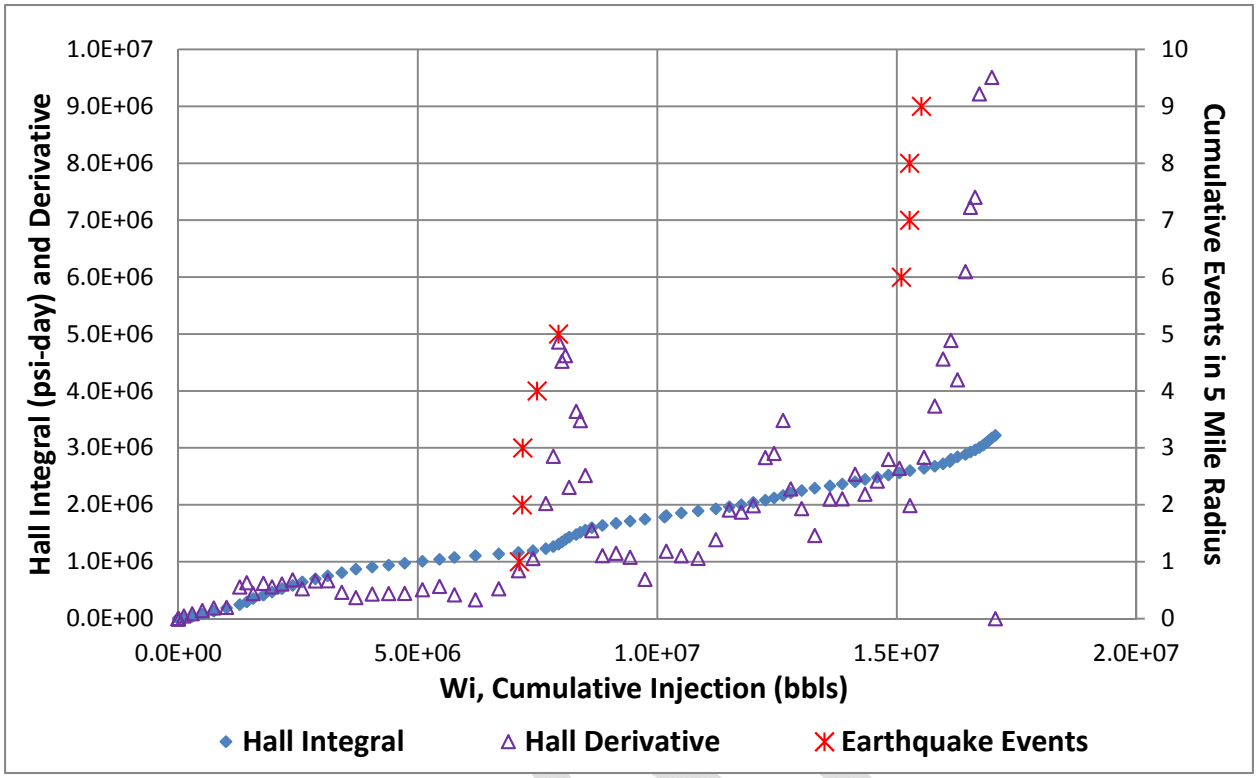

FIGURE E- 40: JOHNSON SALTY III TANDEM PLOT OF CUMULATIVE EARTHQUAKES AND HALL INTEGRAL WITH DERIVATIVE

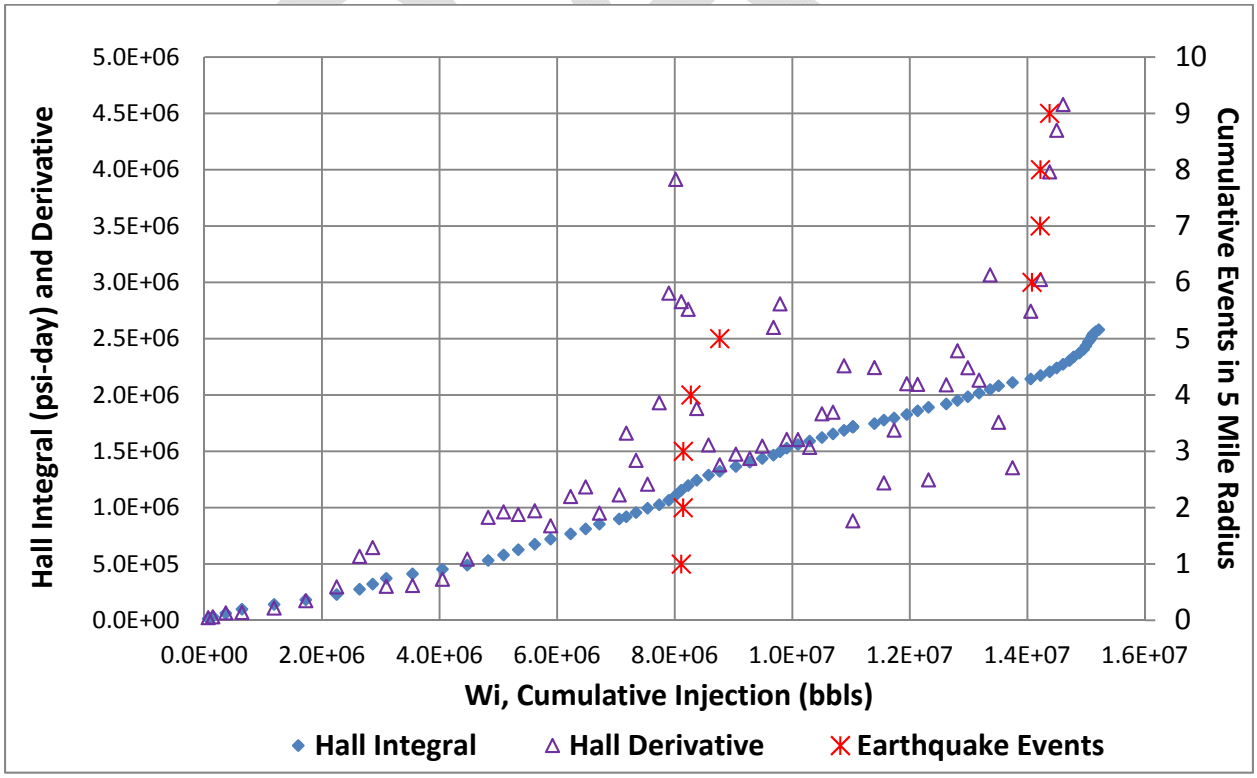

FIGURE E- 41: ROSE TANDEM PLOT OF CUMULATIVE EARTHQUAKES AND HALL INTEGRAL WITH DERIVATIVE

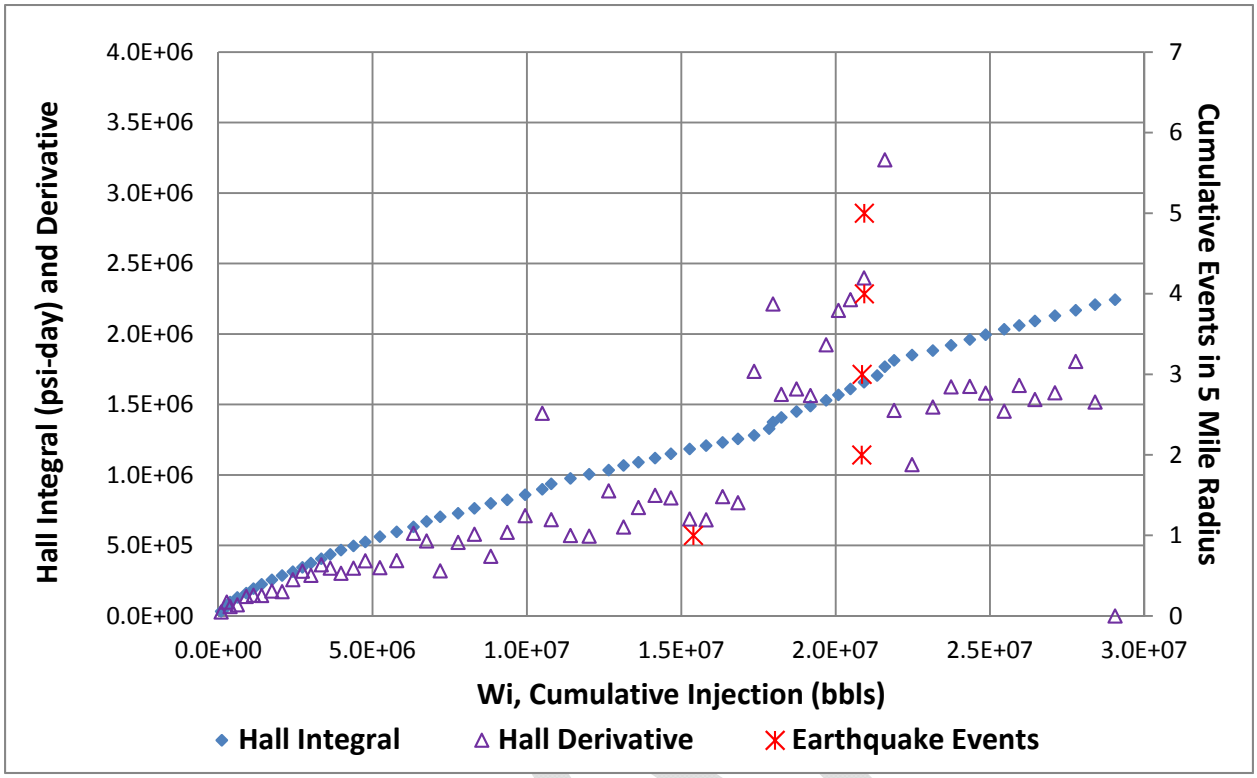

FIGURE E- 42: VORTEX TANDEM PLOT OF CUMULATIVE EARTHQUAKES AND HALL INTEGRAL WITH DERIVATIVE

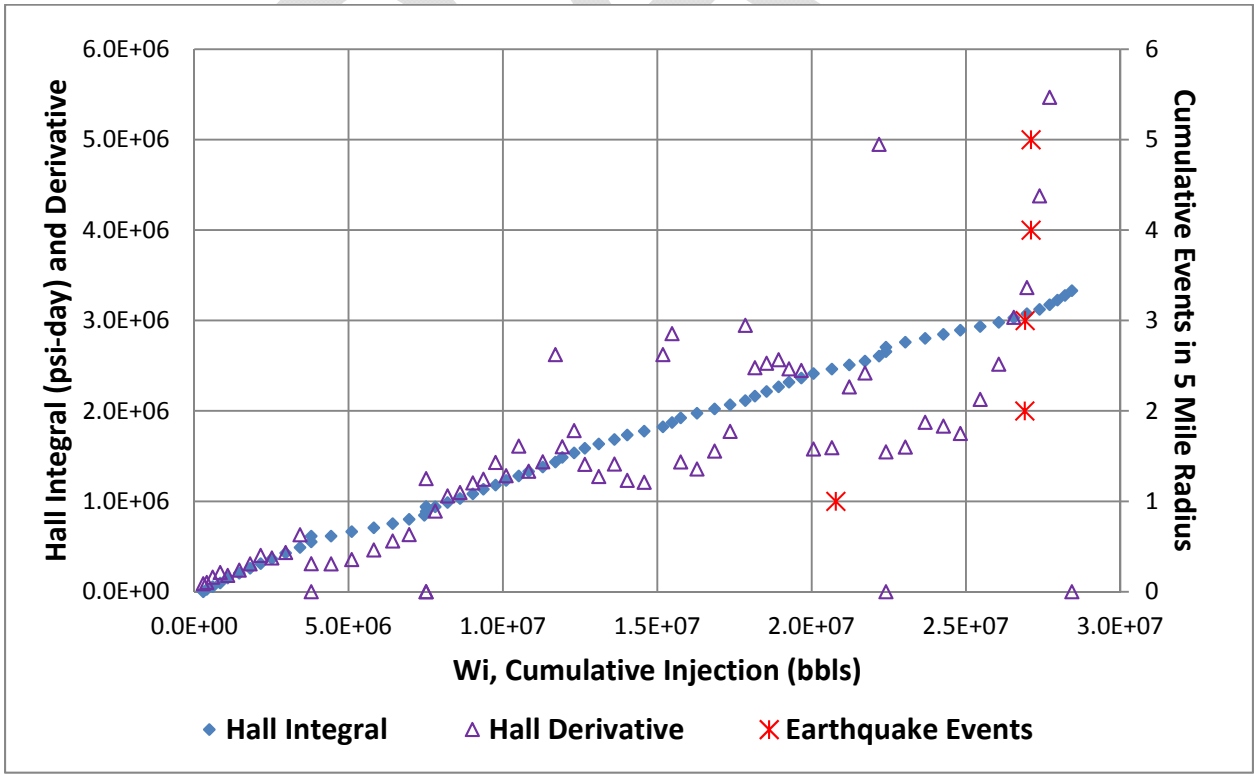

FIGURE E- 43: MANN TANDEM PLOT OF CUMULATIVE EARTHQUAKES AND HALL INTEGRAL WITH DERIVATIVE

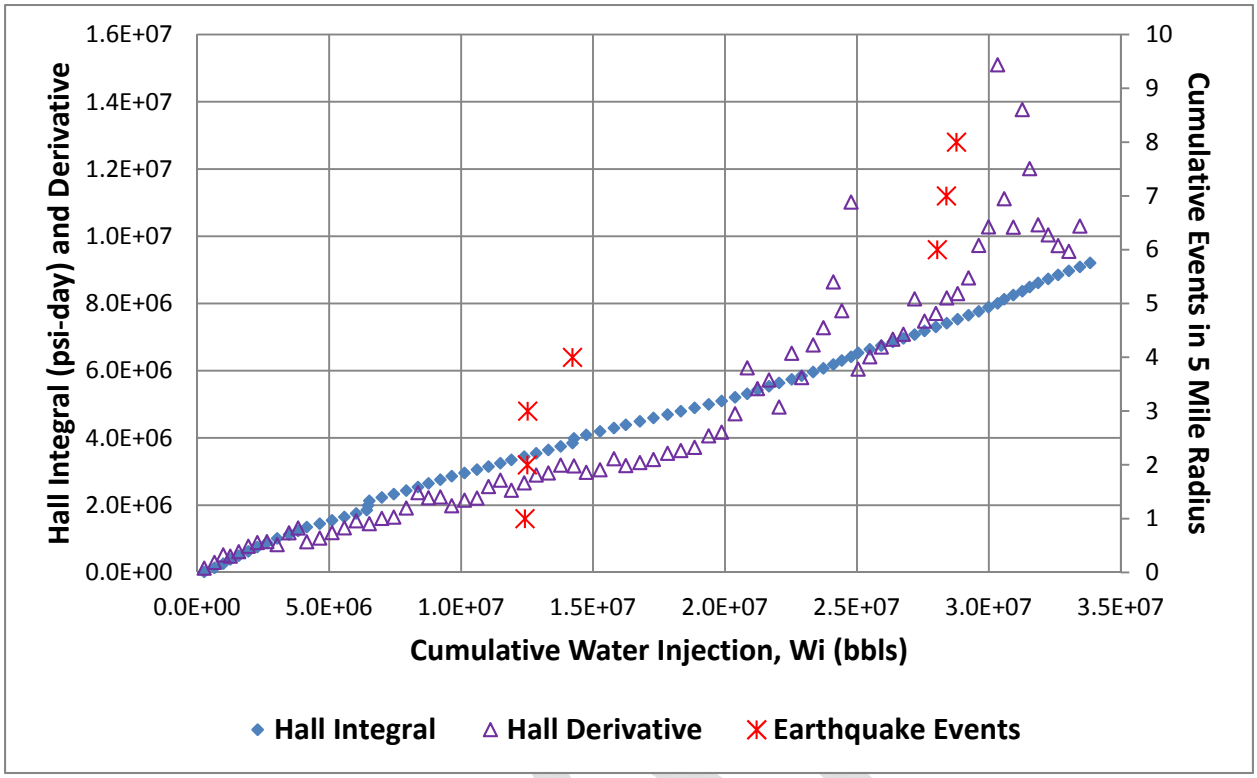

FIGURE E- 44: SPARKS DRIVE TANDEM PLOT OF CUMULATIVE EARTHQUAKES AND HALL INTEGRAL WITH DERIVATIVE

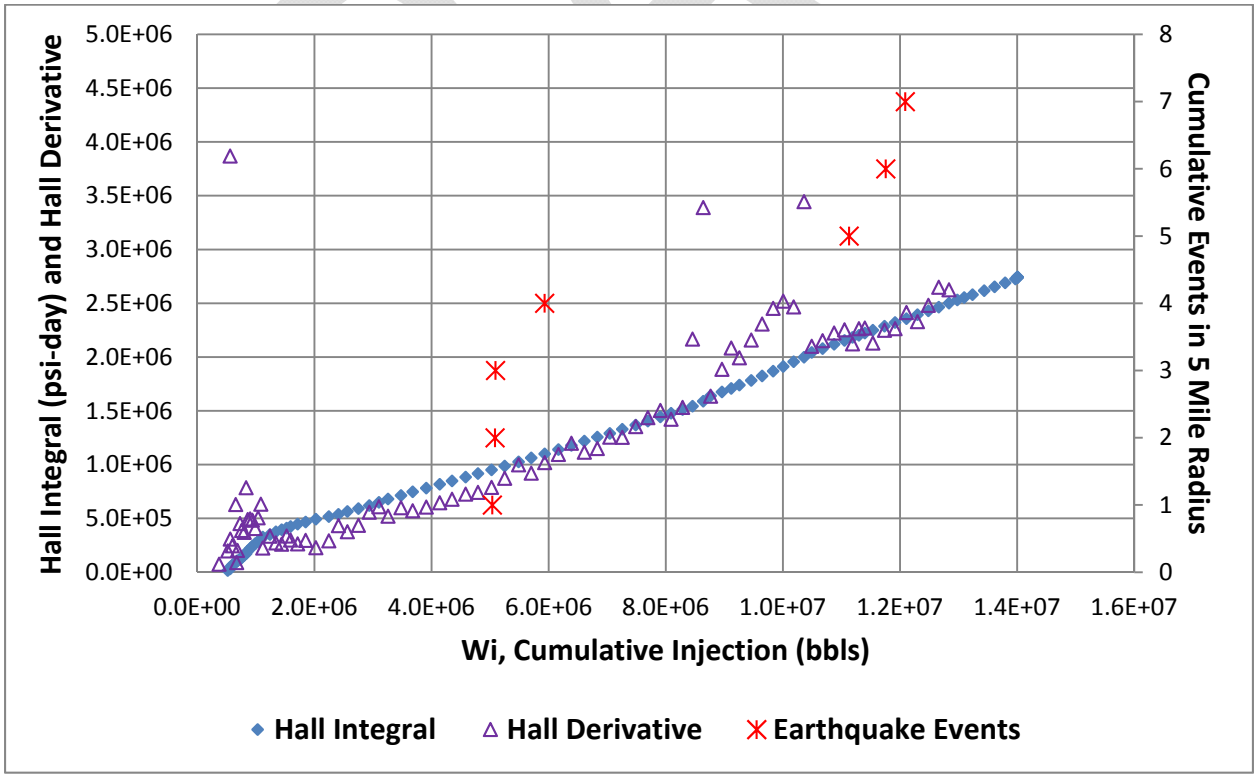

FIGURE E- 45: JOHNSON COUNTY TANDEM PLOT OF CUMULATIVE EARTHQUAKES AND HALL INTEGRAL WITH DERIVATIVE

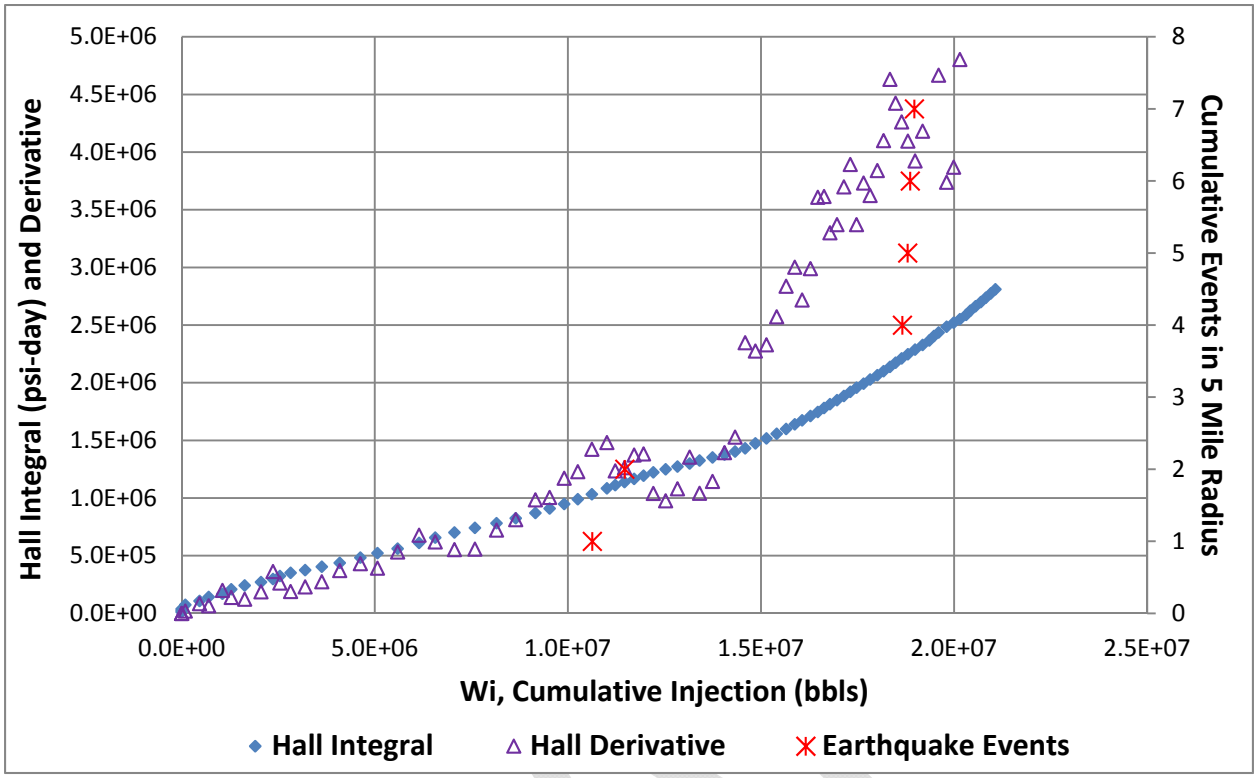

FIGURE E- 46: SOUTH CLEBURNE TANDEM PLOT OF CUMULATIVE EARTHQUAKES AND HALL INTEGRAL WITH DERIVATIVE

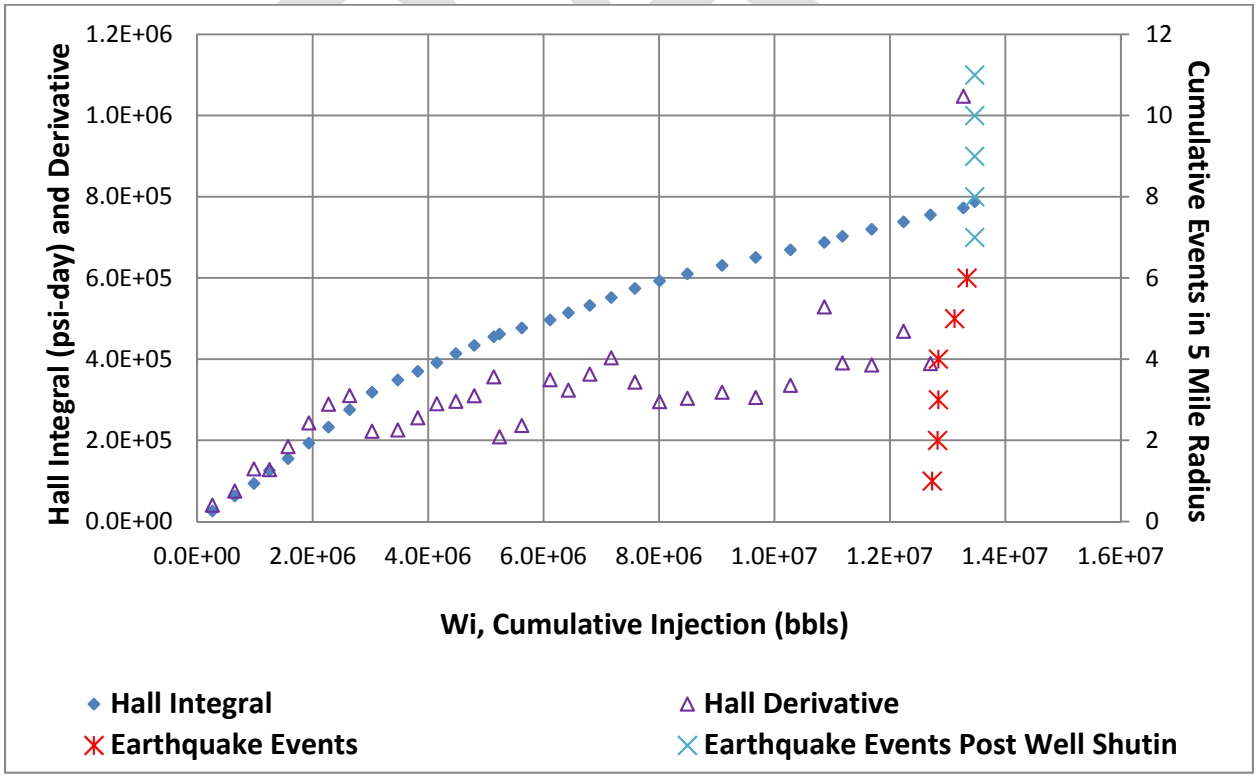

FIGURE E- 47: CLEBURN YARD TANDEM PLOT OF CUMULATIVE EARTHQUAKES AND HALL INTEGRAL WITH DERIVATIVE

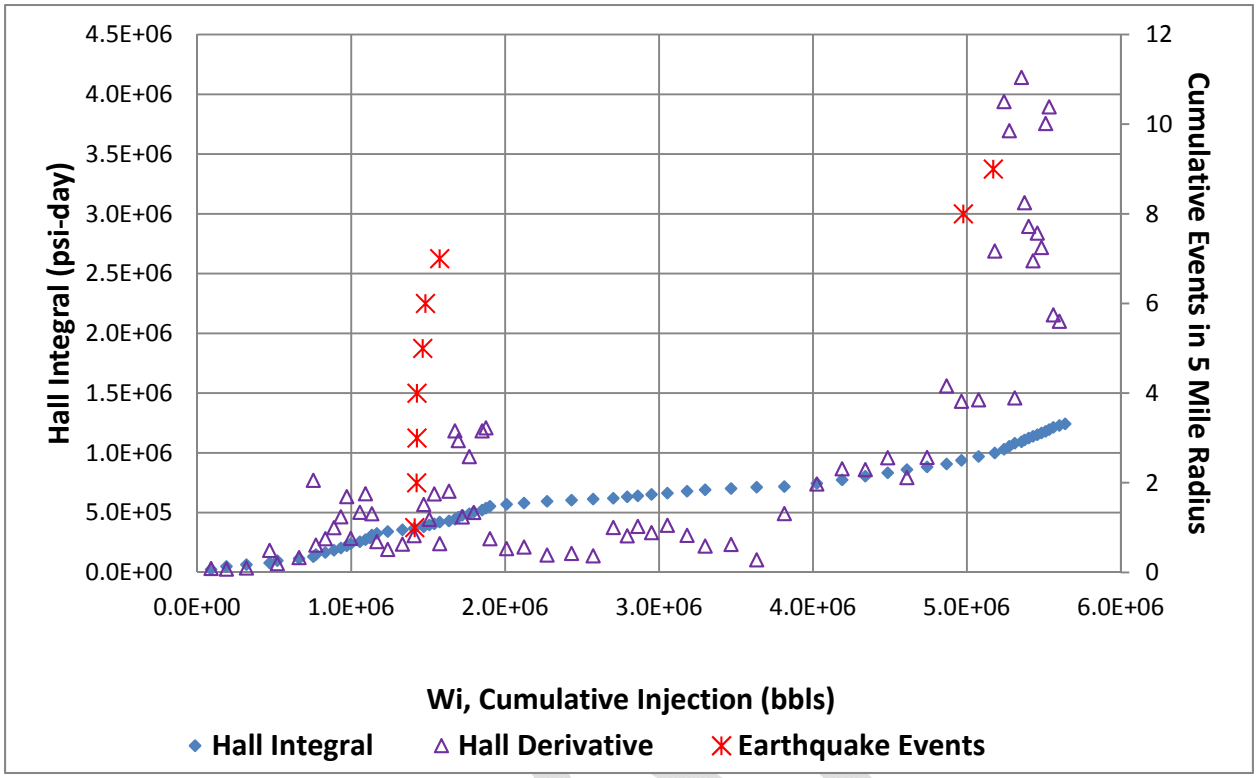

FIGURE E- 48: JOHNSON SALTY II TANDEM PLOT OF CUMULATIVE EARTHQUAKES AND HALL INTEGRAL WITH DERIVATIVE

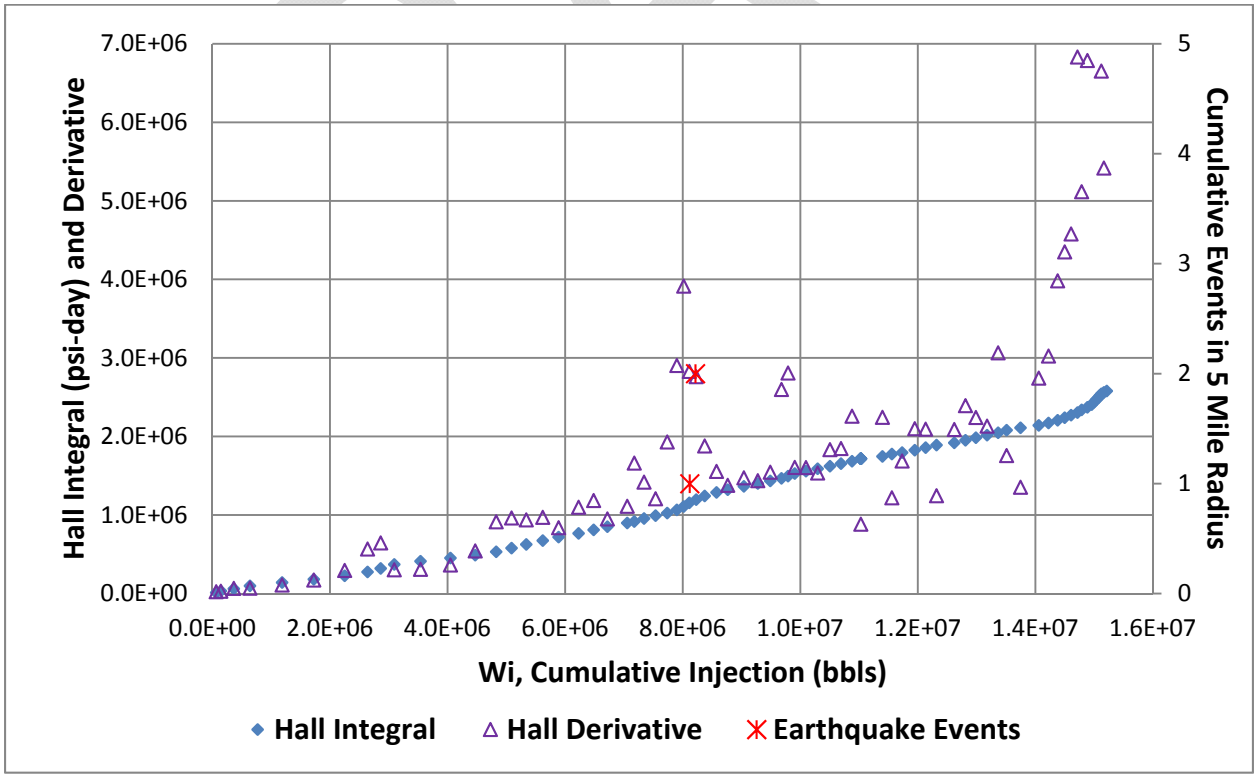

FIGURE E- 49: 2005 SPARKS FALLOFF TEST OVERVIEW PLOT

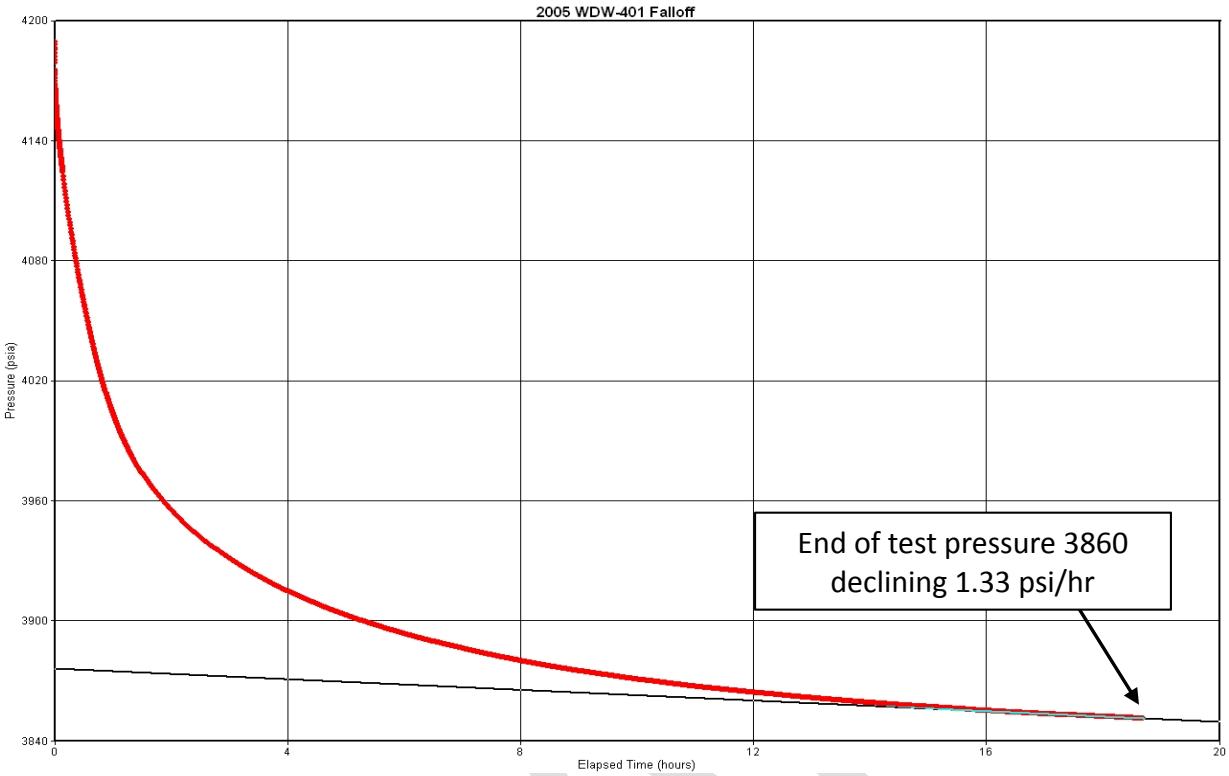

FIGURE E- 50: 2006 SPARKS FALLOFF TEST OVERVIEW PLOT

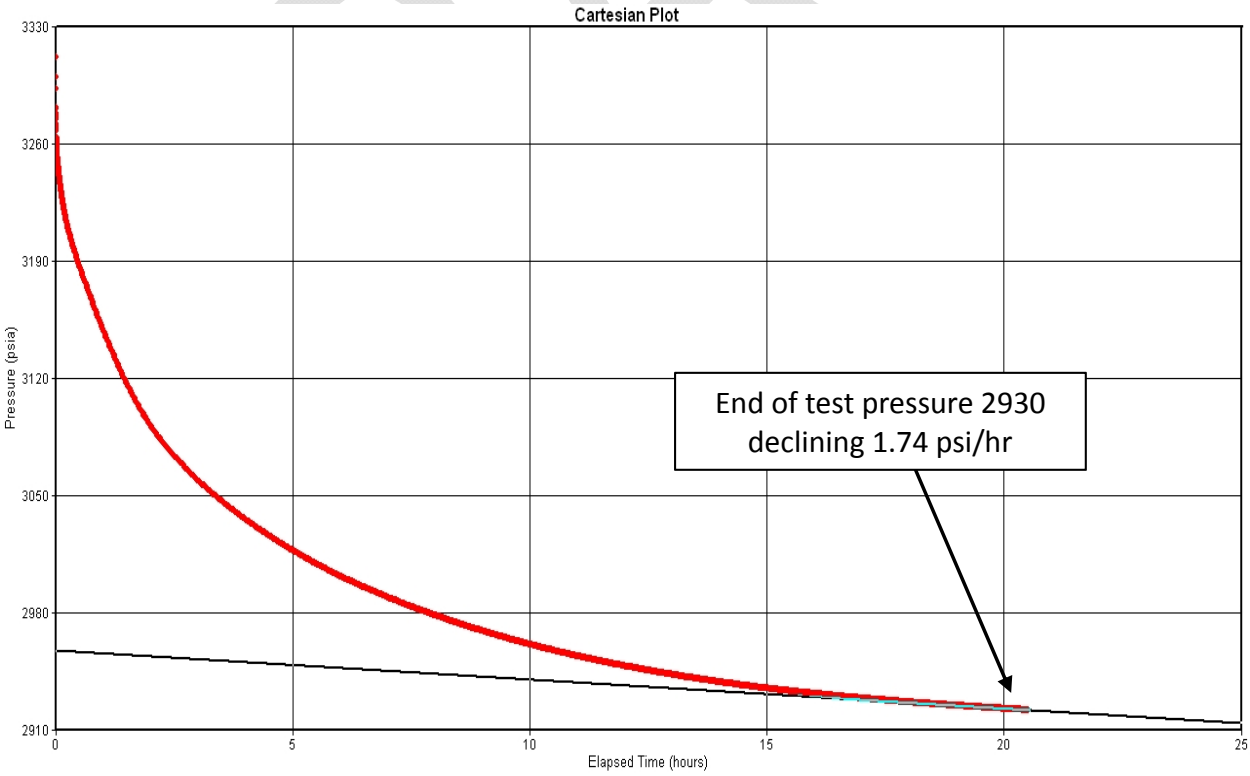

FIGURE E- 51: 2005 SPARKS FALLOFF TEST LOG-LOG PLOT

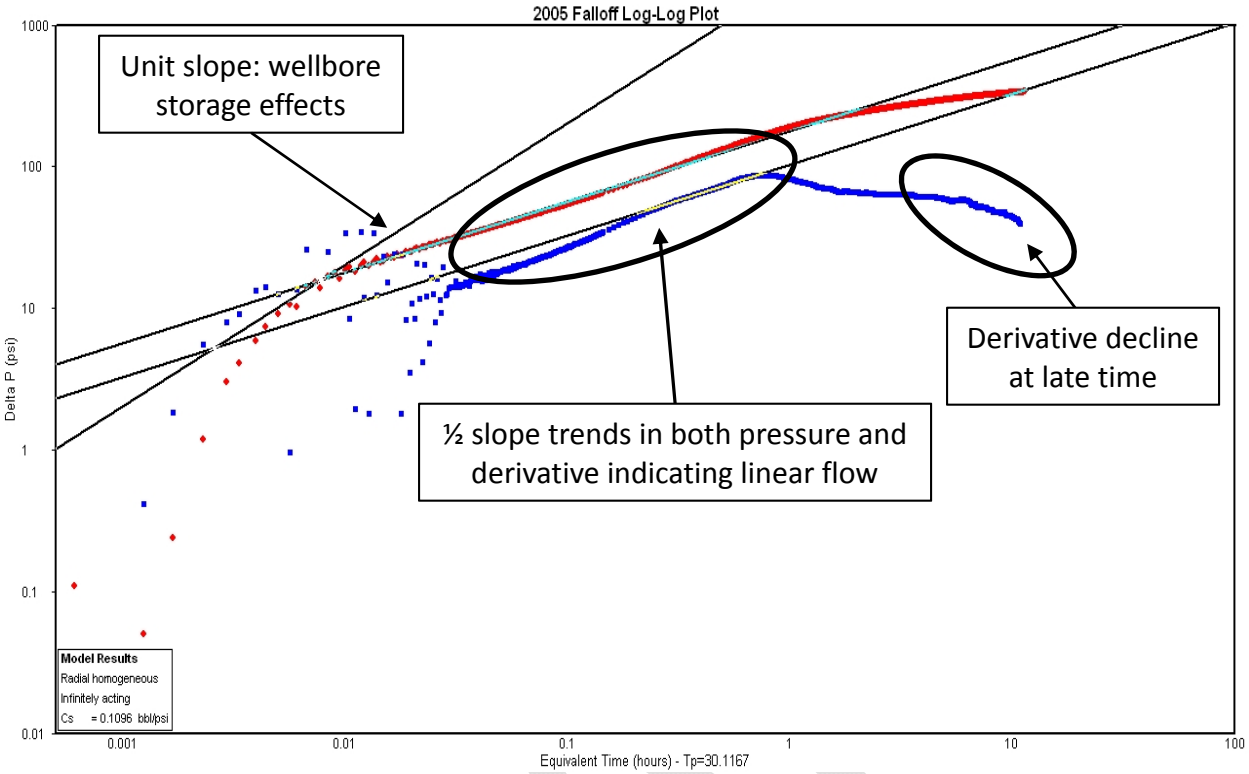

FIGURE E- 52: 2006 SPARKS FALLOFF TEST LOG-LOG PLOT

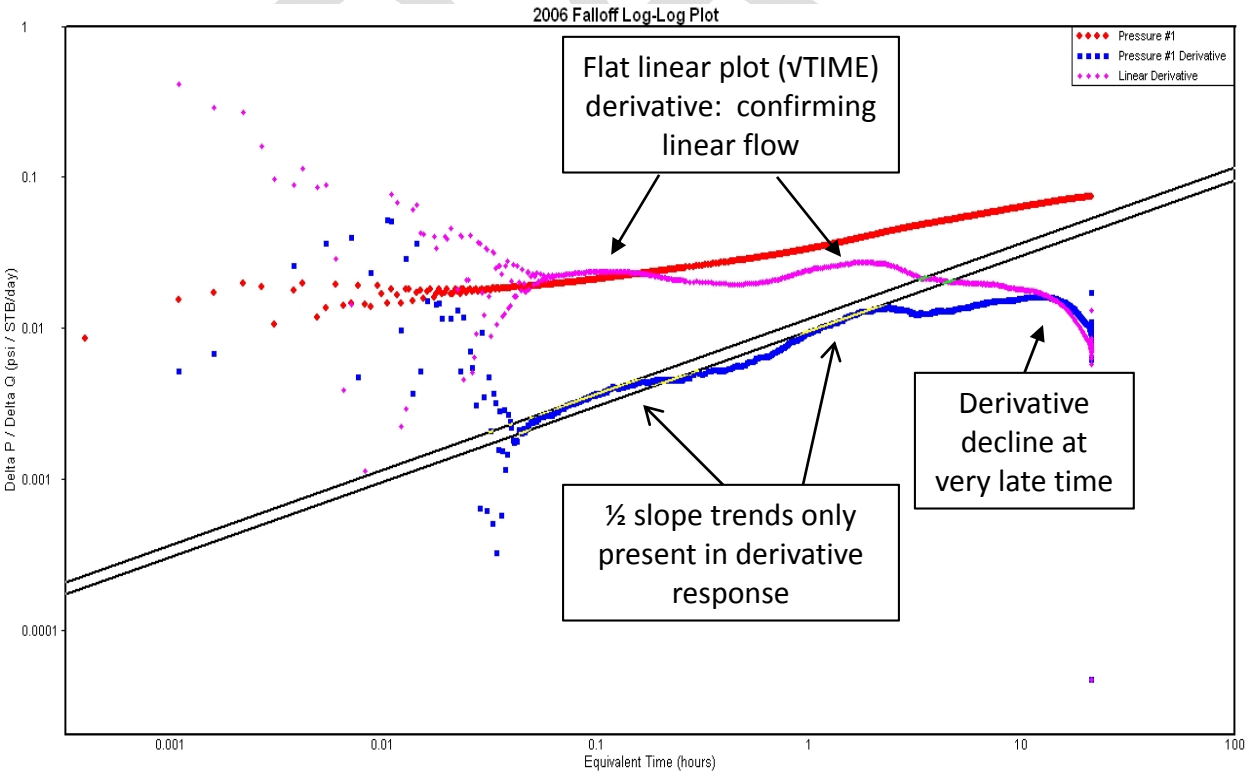

FIGURE E- 53: 2005 SPARKS TYPE CURVE MATCH

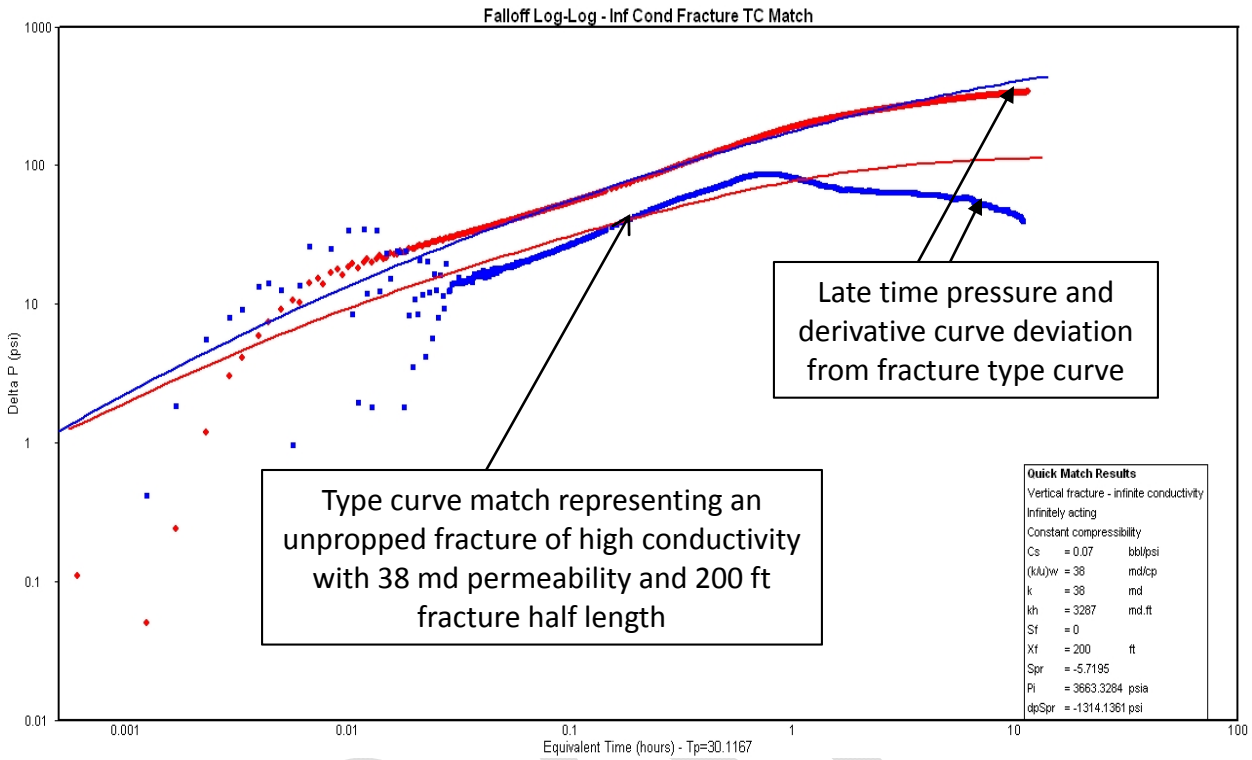

FIGURE E- 54: 2006 SPARKS TYPE CURVE MATCH

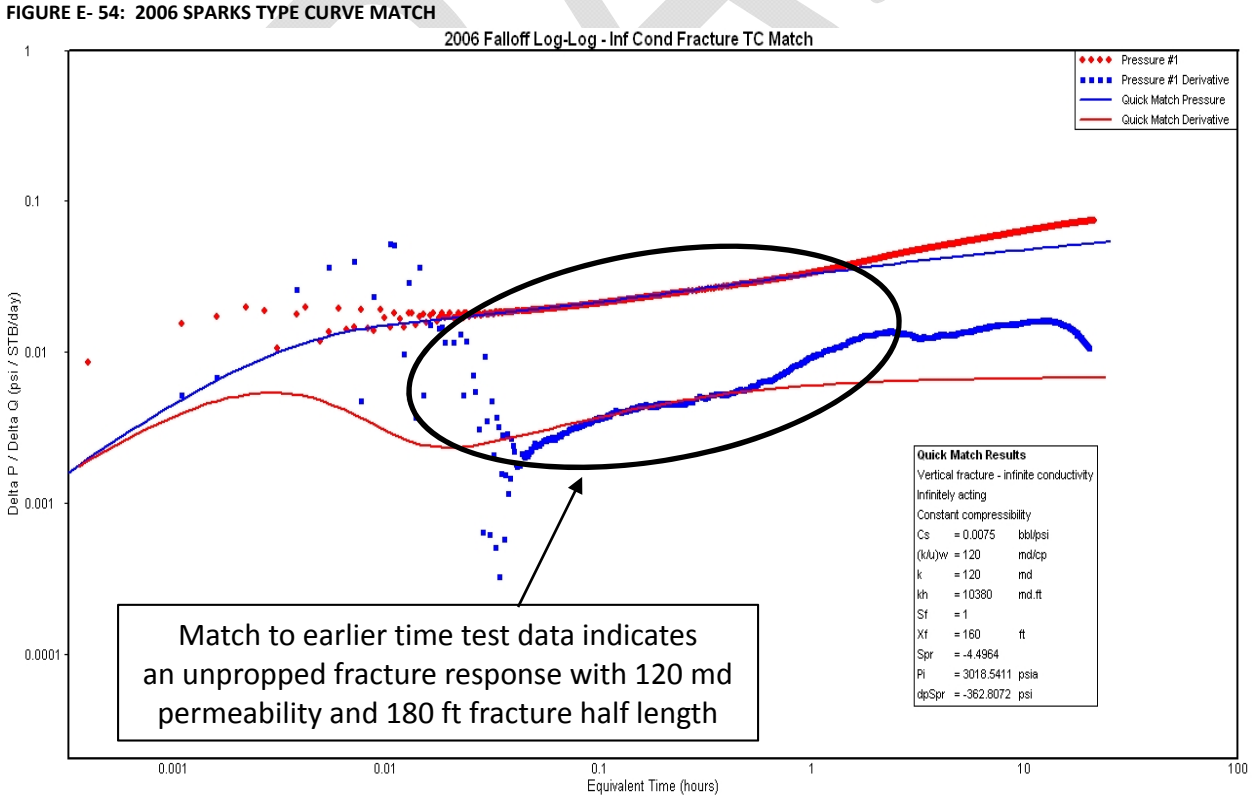

FIGURE E- 55: 2006 SPARKS TYPE CURVE MATCH OF LATE TIME DATA

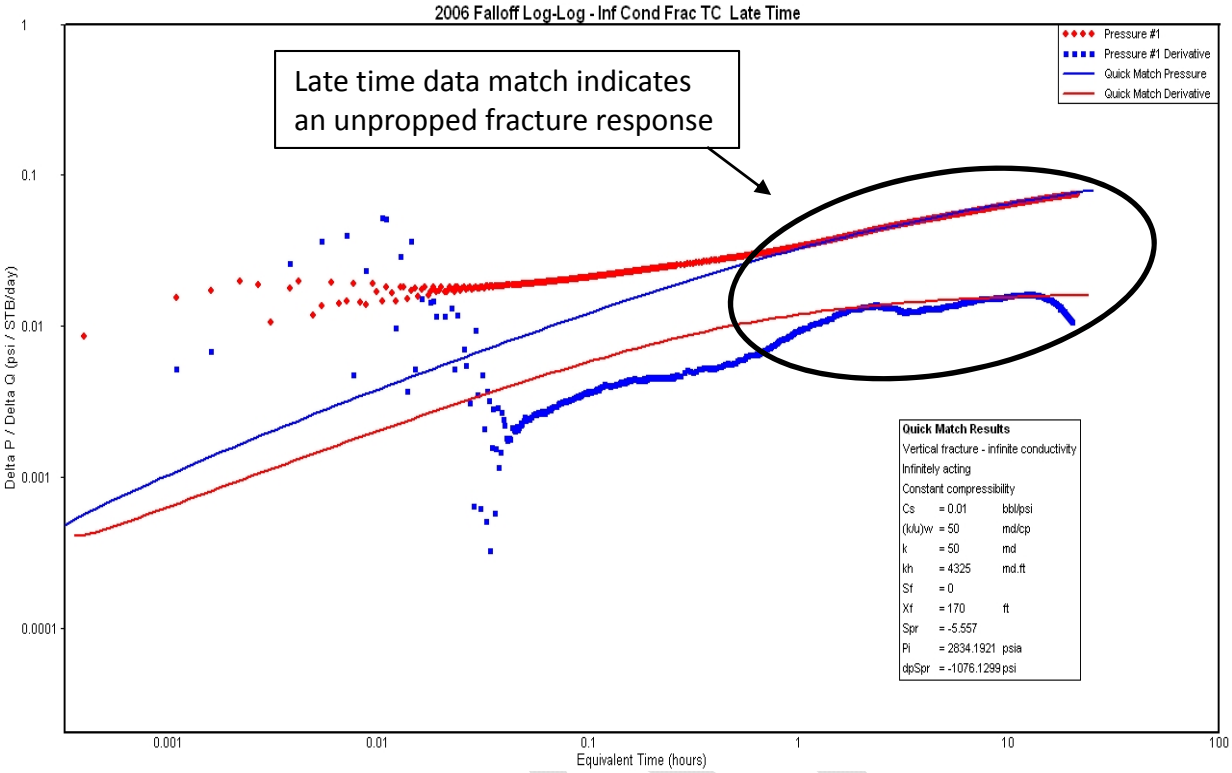

FIGURE E- 56: 2008 SPARKS FALLOFF TEST OVERVIEW PLOT

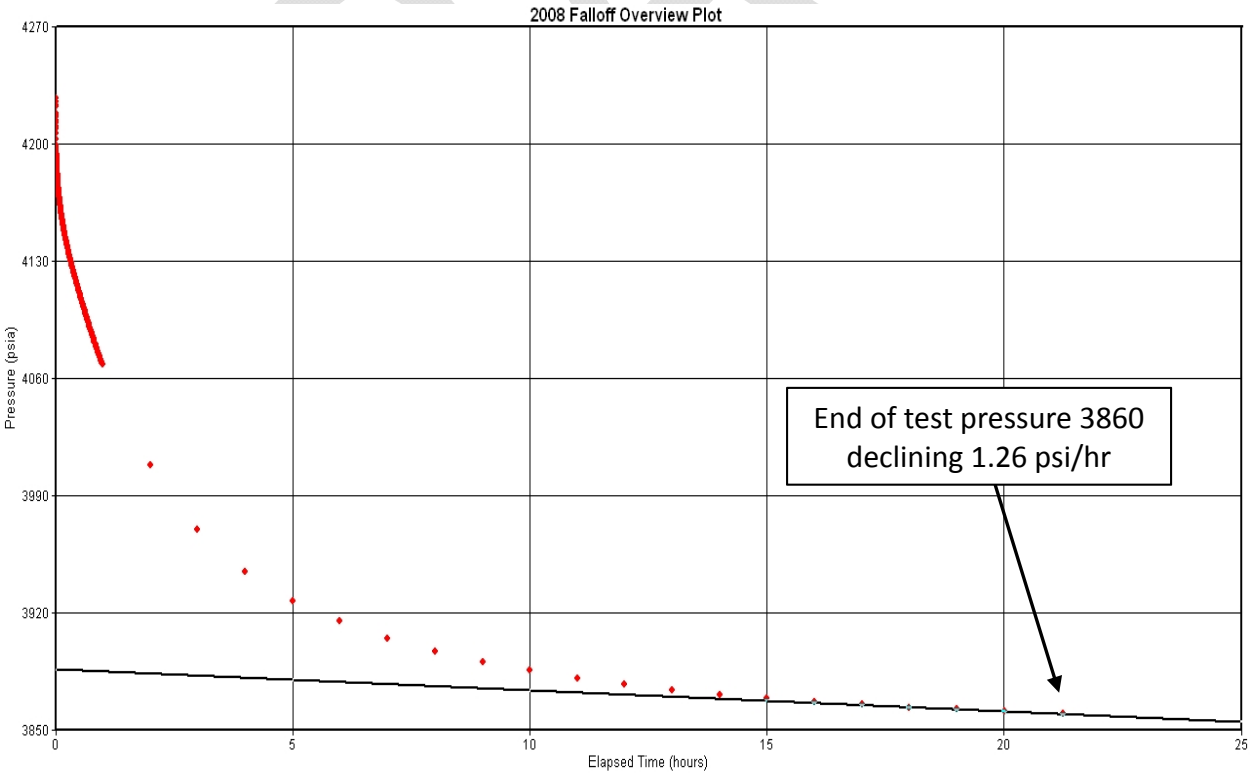

FIGURE E- 57: 2008 SPARKS LOG-LOG PLOT

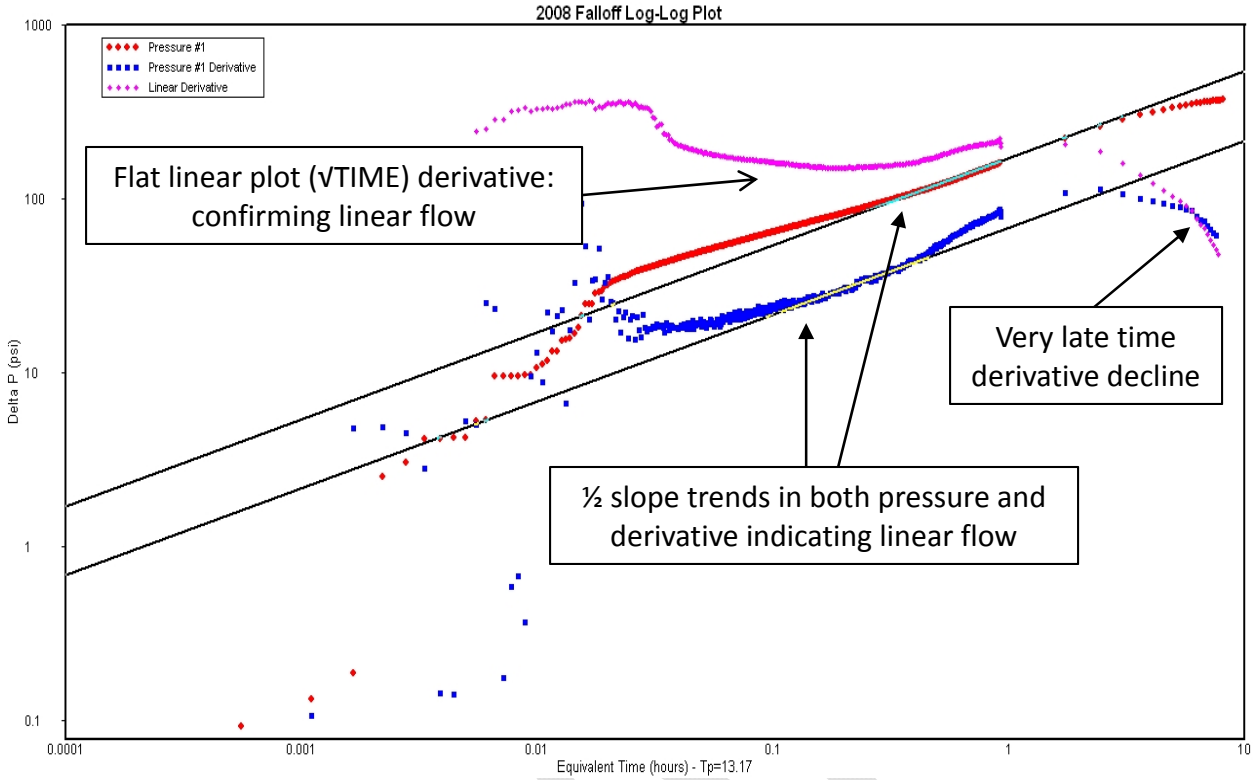

FIGURE E- 58: 2008 SPARKS TYPE CURVE MATCH – HOMOGENEOUS MODEL

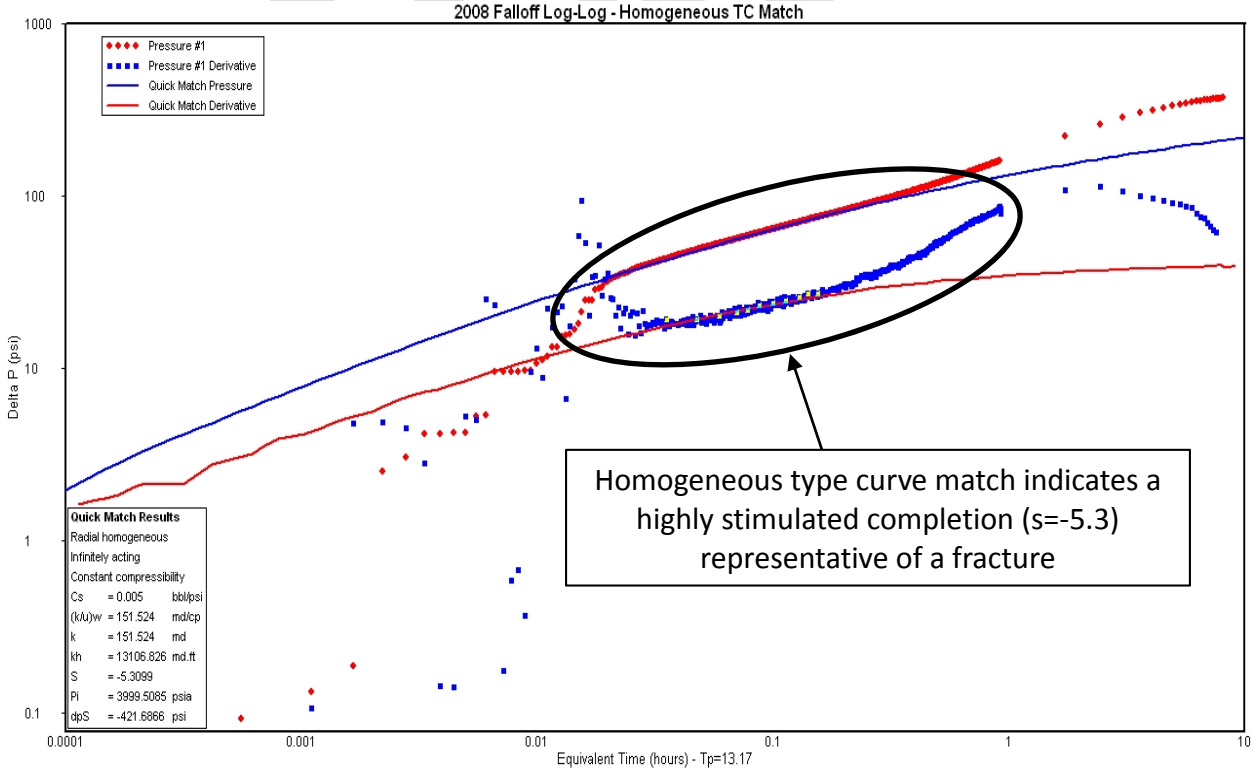

FIGURE E- 59: 2008 SPARKS TYPE CURVE MATCH

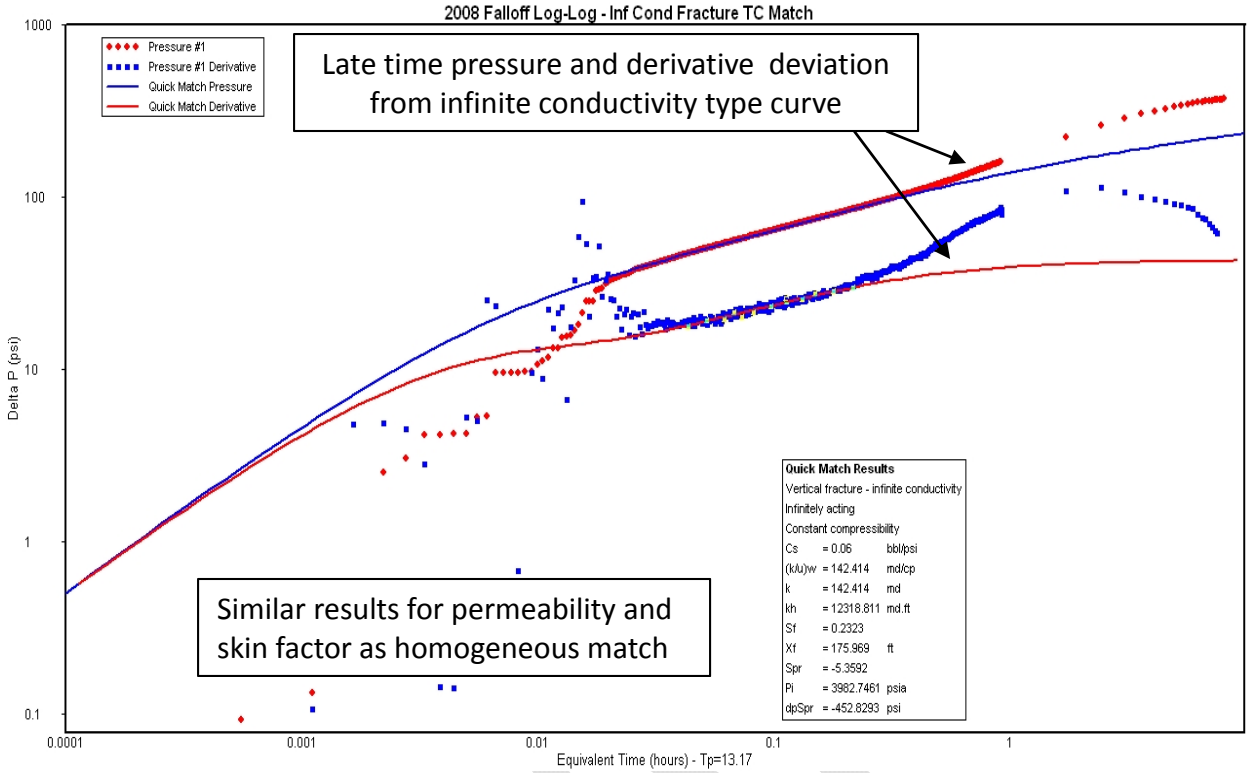

FIGURE E- 60: 2009 SPARKS FALLOFF TEST OVERVIEW PLOT

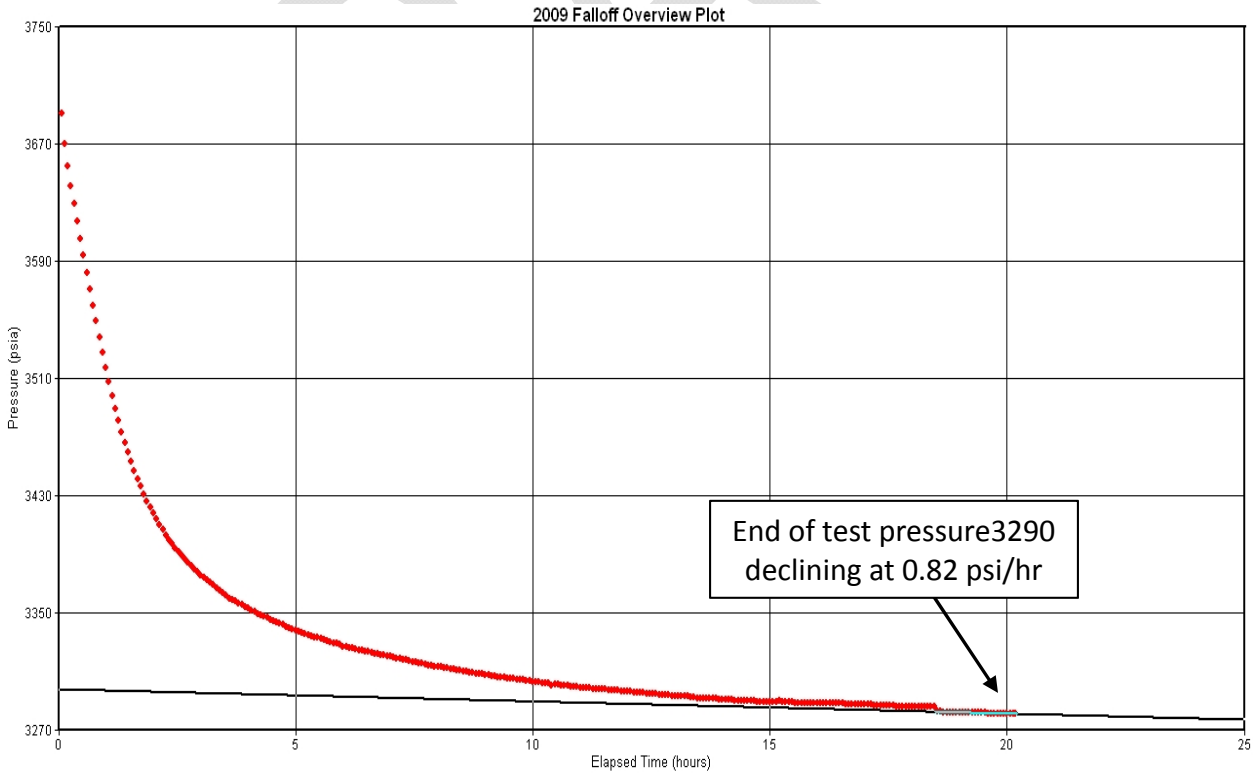

FIGURE E- 61: 2009 SPARKS LOG-LOG PLOT AND TYPE CURVE MATCH

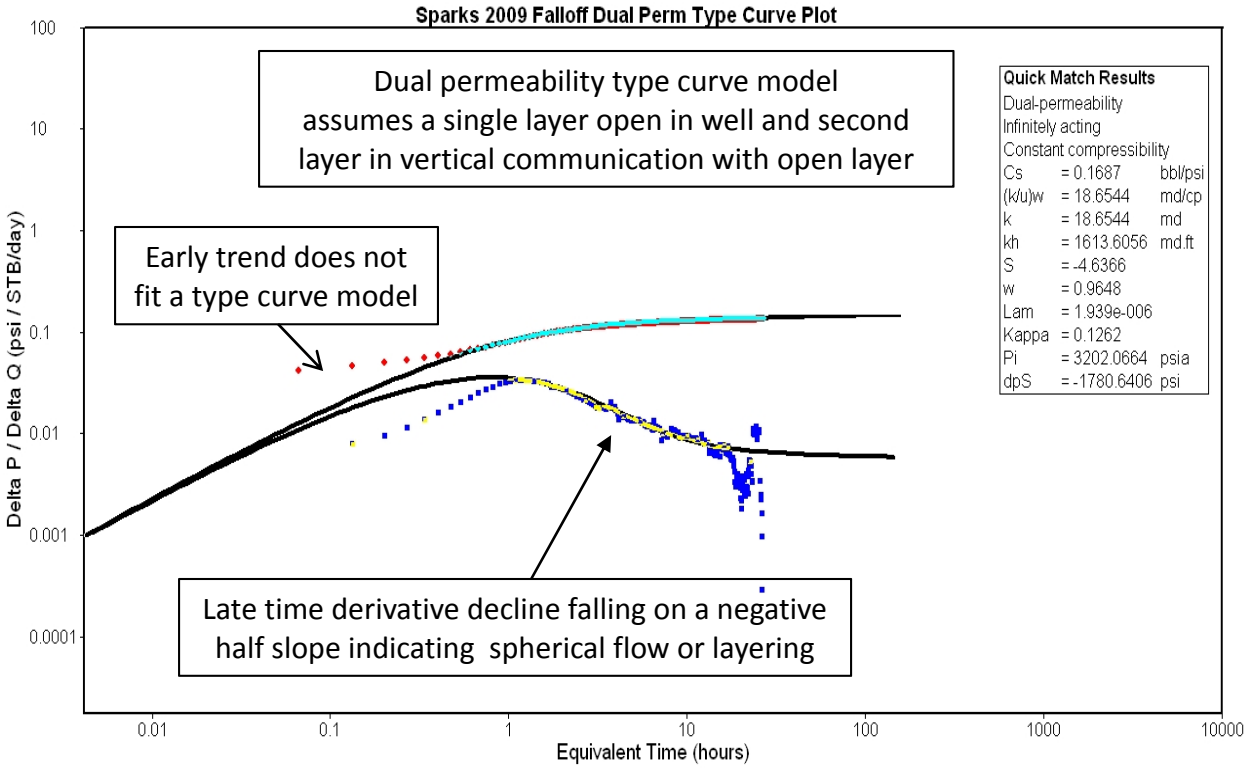

FIGURE E- 62: 2010 SPARKS FALLOFF TEST OVERVIEW PLOT

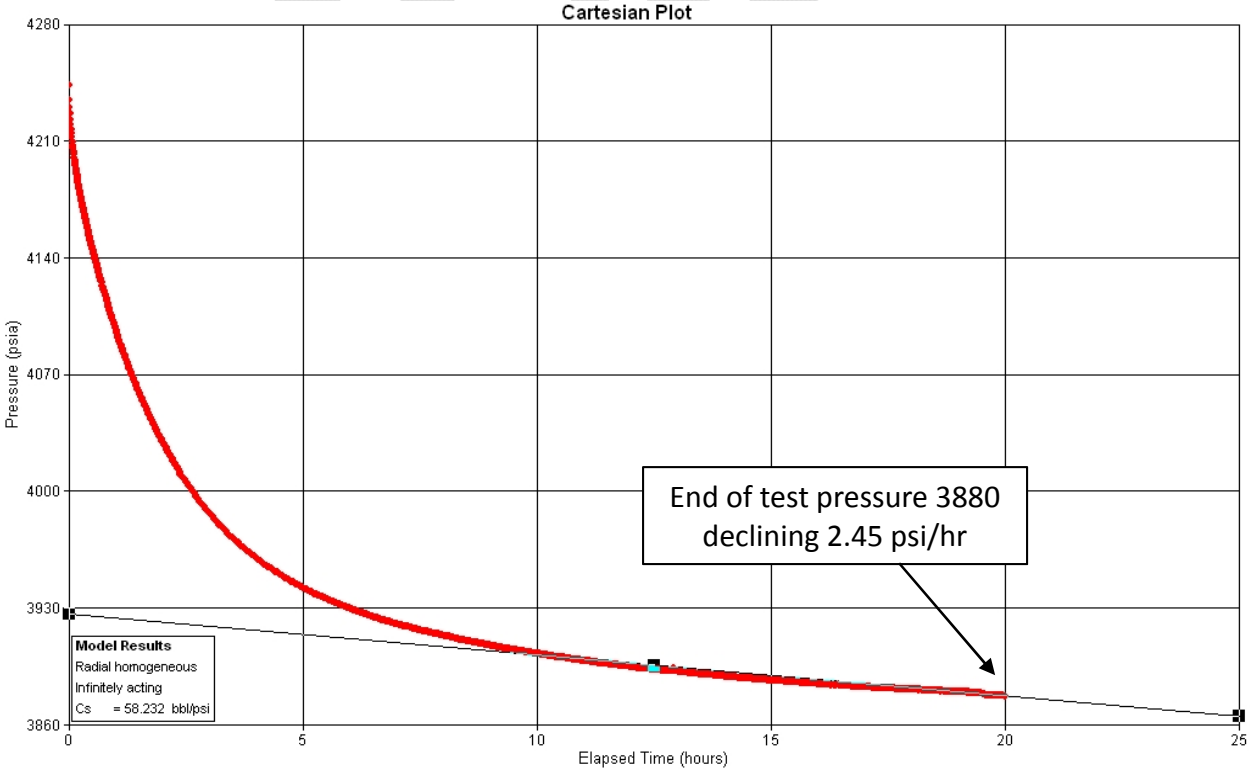

FIGURE E- 63: 2010 SPARKS LOG-LOG PLOT AND TYPE CURVE MATCH

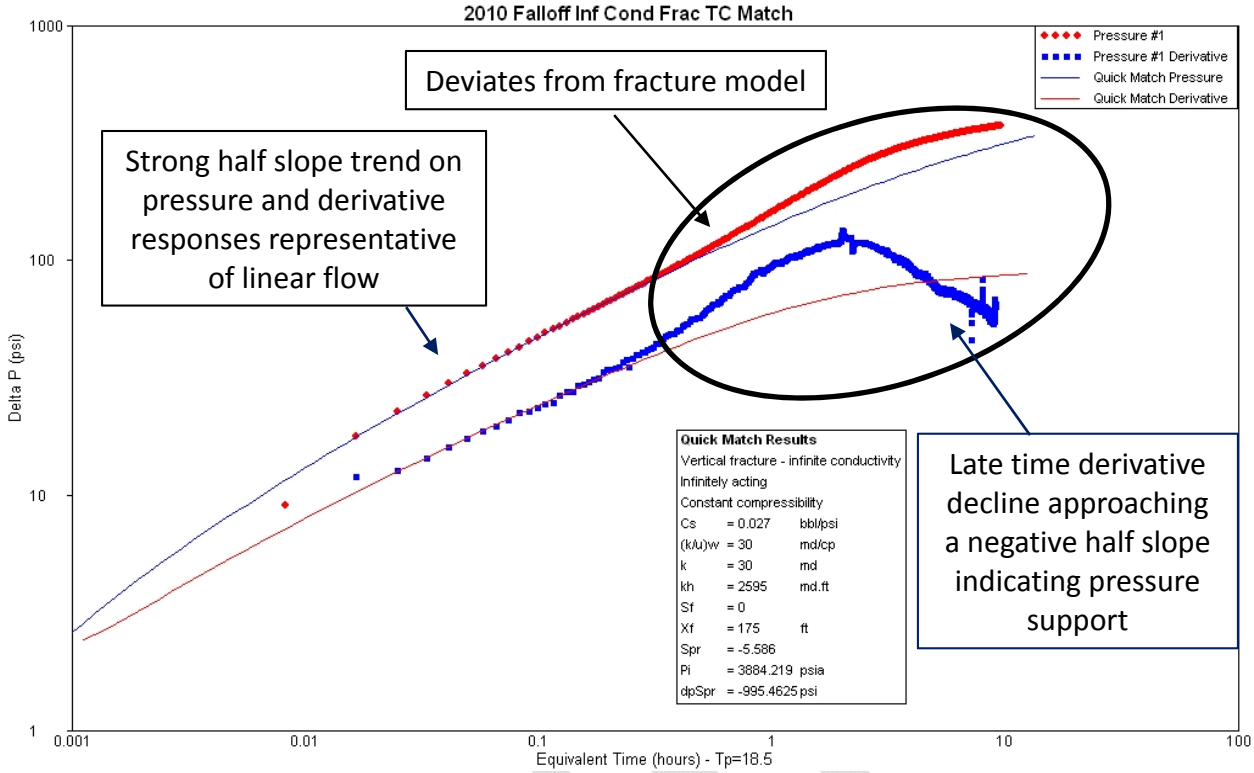

FIGURE E- 64: 2010 SPARKS TYPE CURVE MATCH OF LATE TIME DATA

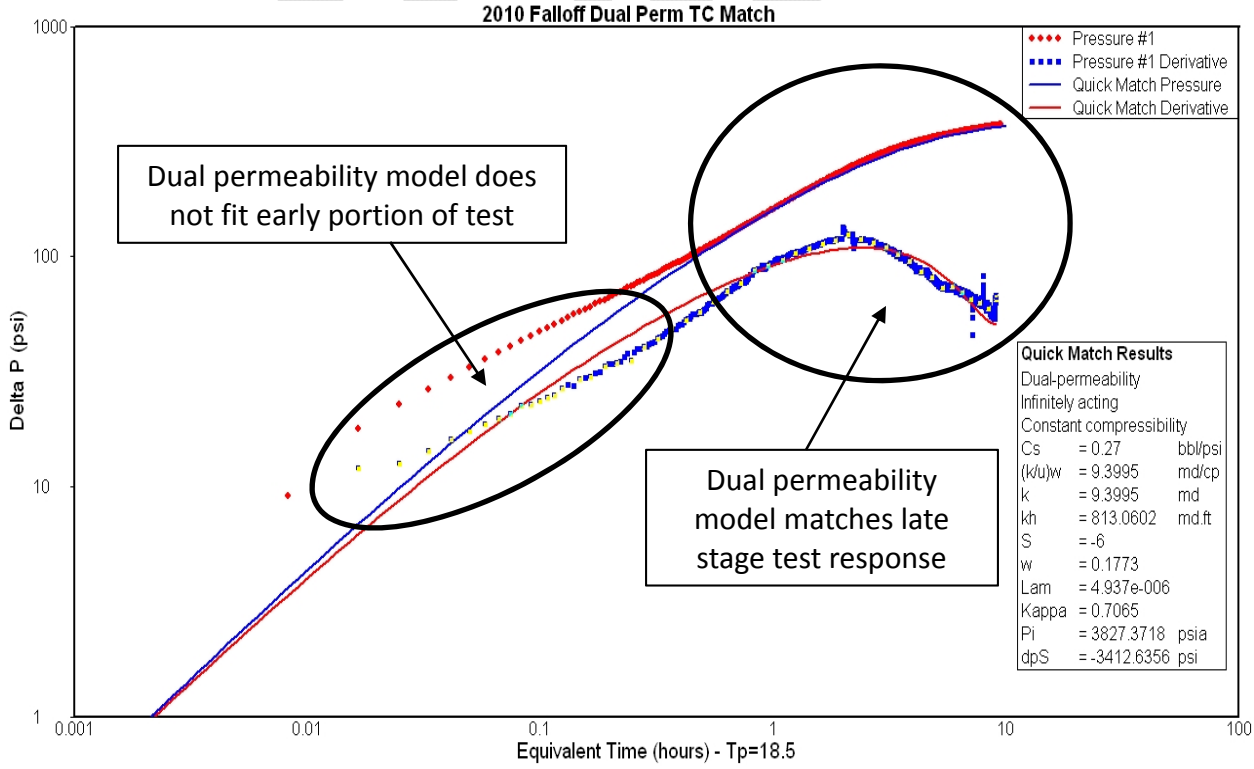

FIGURE E- 65: 2011 SPARKS FALLOFF TEST OVERVIEW PLOT

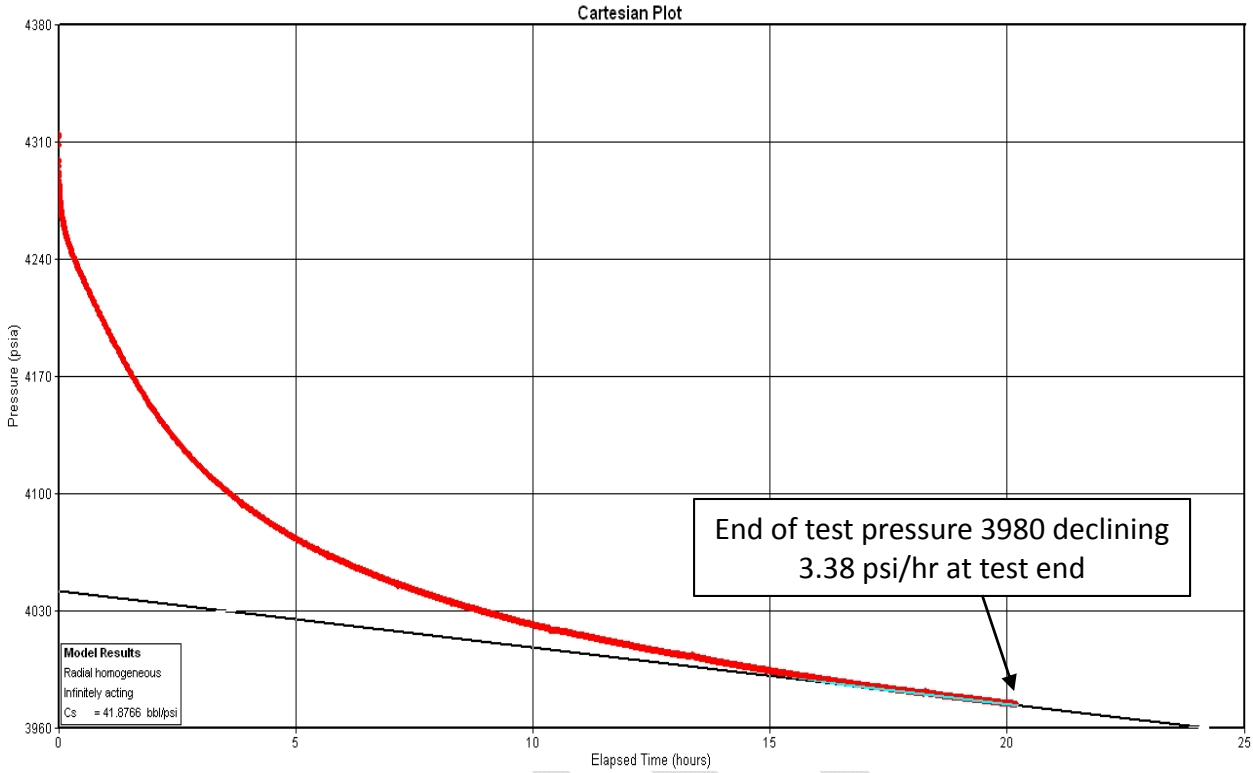
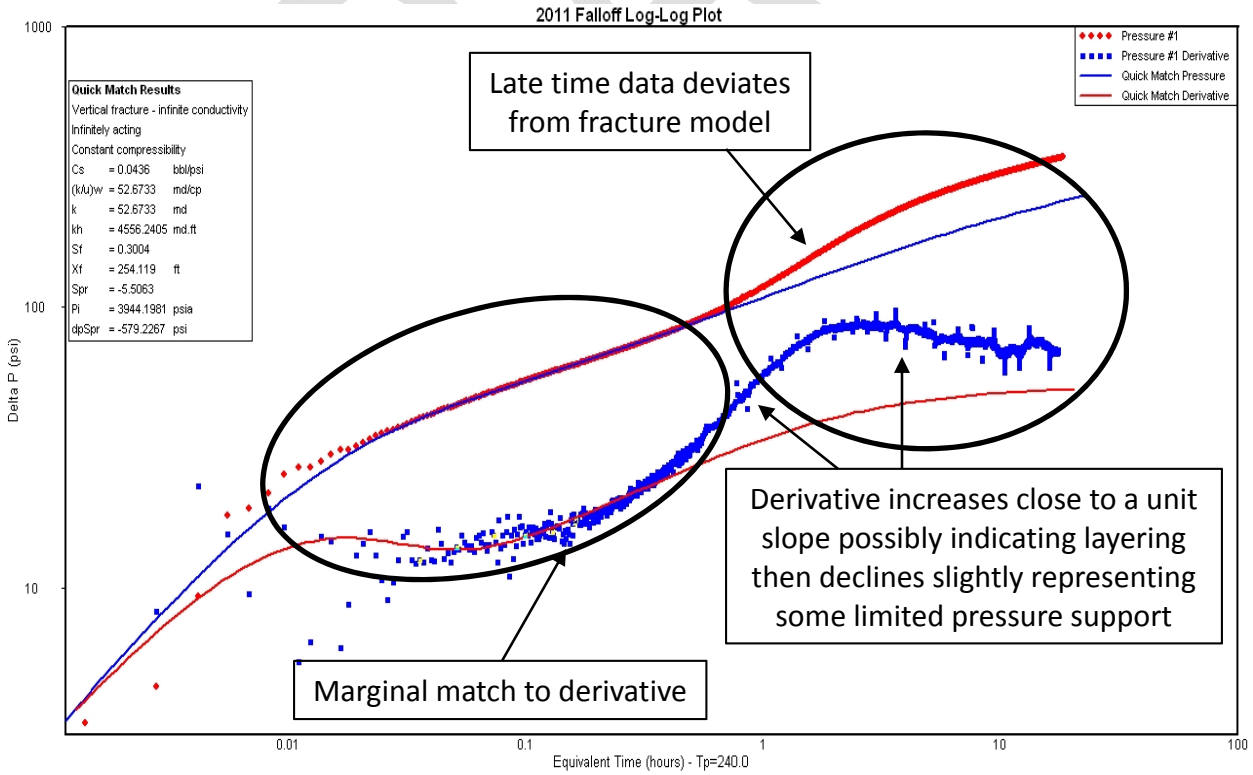
FIGURE E- 66: 2011 SPARKS TYPE CURVE MATCH