NOAA Atlas 14, Volume 2, Version 3
Location name: Beallsville, Ohio, US*
Latitude: 39.9017°, Longitude: -81.0183°
Elevation: 1071ft*
* source: Google Maps

POINT PRECIPITATION FREQUENCY ESTIMATES

G.M. Bonnin, D. Martin, B. Lin, T. Parzybok, M.Yekta, and D. Riley

NOAA, National Weather Service, Silver Spring, Maryland

PF_tabular | PF_graphical | Maps_&_aerials

PF tabular

PDS-based point precipitation frequency estimates with 90% confidence intervals (in inches)[1]

Duration	Average recurrence interval (years)									
	1	2	5	10	25	50	100	200	500	1000
5-min	0.333 (0.297-0.374)	0.398 (0.356-0.448)	0.480 (0.429-0.538)	0.544 (0.484-0.609)	0.625 (0.555-0.698)	0.687 (0.608-0.766)	0.746 (0.658-0.831)	0.807 (0.708-0.898)	0.888 (0.774-0.989)	0.948 (0.822-1.06)
10-min	0.517 (0.462-0.581)	0.622 (0.556-0.699)	0.747 (0.666-0.837)	0.840 (0.748-0.940)	0.955 (0.848-1.07)	1.04 (0.921-1.16)	1.12 (0.990-1.25)	1.20 (1.06-1.34)	1.31 (1.14-1.45)	1.38 (1.20-1.54)
15-min	0.634 (0.566-0.712)	0.760 (0.680-0.854)	0.917 (0.818-1.03)	1.03 (0.920-1.16)	1.18 (1.05-1.32)	1.29 (1.14-1.44)	1.40 (1.23-1.55)	1.50 (1.32-1.67)	1.63 (1.42-1.82)	1.73 (1.50-1.92)
30-min	0.839 (0.749-0.943)	1.02 (0.910-1.14)	1.26 (1.12-1.41)	1.43 (1.28-1.61)	1.67 (1.48-1.86)	1.84 (1.63-2.05)	2.02 (1.78-2.24)	2.19 (1.92-2.43)	2.41 (2.10-2.69)	2.59 (2.24-2.88)
60-min	1.02 (0.915-1.15)	1.25 (1.12-1.40)	1.58 (1.41-1.77)	1.83 (1.63-2.04)	2.16 (1.92-2.41)	2.43 (2.15-2.71)	2.69 (2.37-3.00)	2.97 (2.60-3.30)	3.34 (2.91-3.72)	3.63 (3.15-4.05)
2-hr	1.19 (1.07-1.35)	1.45 (1.30-1.64)	1.84 (1.64-2.07)	2.14 (1.90-2.40)	2.56 (2.26-2.86)	2.89 (2.55-3.23)	3.23 (2.84-3.60)	3.59 (3.13-3.99)	4.08 (3.54-4.53)	4.47 (3.85-4.96)
3-hr	1.27 (1.14-1.43)	1.55 (1.38-1.74)	1.95 (1.75-2.20)	2.27 (2.02-2.55)	2.72 (2.41-3.05)	3.08 (2.72-3.44)	3.46 (3.03-3.86)	3.85 (3.36-4.29)	4.40 (3.81-4.89)	4.84 (4.16-5.38)
6-hr	1.52 (1.37-1.71)	1.83 (1.65-2.06)	2.30 (2.06-2.58)	2.67 (2.39-3.00)	3.20 (2.85-3.58)	3.63 (3.22-4.05)	4.10 (3.61-4.55)	4.58 (4.01-5.07)	5.26 (4.56-5.82)	5.83 (5.00-6.42)
12-hr	1.79 (1.62-2.00)	2.15 (1.94-2.40)	2.66 (2.40-2.97)	3.08 (2.77-3.44)	3.69 (3.30-4.10)	4.20 (3.73-4.65)	4.73 (4.18-5.22)	5.30 (4.66-5.83)	6.11 (5.32-6.71)	6.79 (5.86-7.43)
24-hr	2.10 (1.94-2.28)	2.51 (2.32-2.73)	3.07 (2.84-3.34)	3.53 (3.26-3.83)	4.16 (3.83-4.52)	4.68 (4.29-5.07)	5.21 (4.76-5.65)	5.77 (5.24-6.25)	6.55 (5.90-7.09)	7.16 (6.41-7.76)
2-day	2.46 (2.29-2.66)	2.94 (2.73-3.17)	3.56 (3.30-3.84)	4.06 (3.76-4.37)	4.74 (4.38-5.11)	5.29 (4.86-5.69)	5.85 (5.36-6.30)	6.43 (5.86-6.93)	7.21 (6.53-7.78)	7.83 (7.04-8.45)
3-day	2.64 (2.46-2.84)	3.14 (2.93-3.38)	3.79 (3.53-4.07)	4.30 (4.00-4.62)	5.01 (4.64-5.37)	5.57 (5.14-5.97)	6.14 (5.65-6.58)	6.72 (6.15-7.21)	7.51 (6.83-8.07)	8.12 (7.34-8.74)
4-day	2.82 (2.63-3.02)	3.35 (3.13-3.59)	4.02 (3.75-4.30)	4.55 (4.25-4.87)	5.28 (4.90-5.64)	5.85 (5.42-6.25)	6.43 (5.93-6.87)	7.01 (6.45-7.50)	7.81 (7.13-8.36)	8.41 (7.65-9.02)
7-day	3.41 (3.20-3.64)	4.05 (3.79-4.32)	4.83 (4.52-5.15)	5.44 (5.09-5.80)	6.26 (5.84-6.67)	6.91 (6.43-7.37)	7.57 (7.01-8.06)	8.23 (7.59-8.78)	9.11 (8.36-9.73)	9.79 (8.94-10.5)
10-day	3.94 (3.70-4.20)	4.66 (4.37-4.96)	5.50 (5.16-5.85)	6.16 (5.77-6.55)	7.04 (6.58-7.48)	7.72 (7.20-8.20)	8.39 (7.81-8.92)	9.07 (8.40-9.64)	9.96 (9.18-10.6)	10.6 (9.76-11.3)
20-day	5.54 (5.23-5.88)	6.53 (6.16-6.93)	7.60 (7.17-8.06)	8.42 (7.93-8.94)	9.50 (8.93-10.1)	10.3 (9.67-10.9)	11.1 (10.4-11.8)	11.9 (11.1-12.6)	12.9 (11.9-13.7)	13.6 (12.6-14.5)
30-day	6.96 (6.57-7.38)	8.17 (7.72-8.66)	9.42 (8.89-9.99)	10.4 (9.80-11.0)	11.6 (11.0-12.3)	12.6 (11.8-13.3)	13.5 (12.7-14.3)	14.4 (13.5-15.3)	15.5 (14.5-16.5)	16.4 (15.2-17.4)
45-day	8.94 (8.48-9.43)	10.5 (9.91-11.0)	11.9 (11.3-12.5)	13.0 (12.3-13.7)	14.4 (13.6-15.2)	15.5 (14.6-16.3)	16.5 (15.5-17.4)	17.4 (16.4-18.4)	18.6 (17.4-19.6)	19.4 (18.1-20.6)
60-day	10.8 (10.2-11.3)	12.6 (11.9-13.2)	14.2 (13.5-14.9)	15.4 (14.6-16.2)	16.9 (16.0-17.8)	18.0 (17.0-18.9)	19.0 (18.0-20.0)	19.9 (18.8-21.0)	21.1 (19.9-22.2)	21.9 (20.6-23.1)

[1] Precipitation frequency (PF) estimates in this table are based on frequency analysis of partial duration series (PDS).

Numbers in parenthesis are PF estimates at lower and upper bounds of the 90% confidence interval. The probability that precipitation frequency estimates (for a given duration and average recurrence interval) will be greater than the upper bound (or less than the lower bound) is 5%. Estimates at upper bounds are not checked against probable maximum precipitation (PMP) estimates and may be higher than currently valid PMP values.

Please refer to NOAA Atlas 14 document for more information.

Back to Top

PF graphical

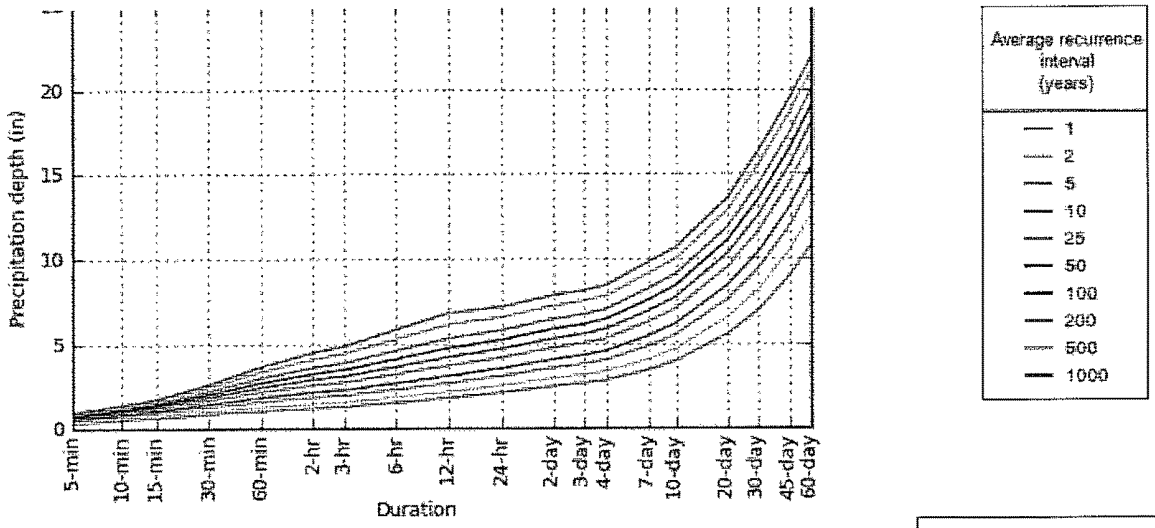
Precipitation depth (in)
0
5
10
15
20
5-min
10-min
15-min
30-min
60-min
2-hr
3-hr
6-hr
12-hr
24-hr
2-day
3-day
4-day
7-day
10-day
20-day
30-day
45-day
60-day
Duration
Average recurrence interval (years)
1
2
5
10
25
50
100
200
500
1000

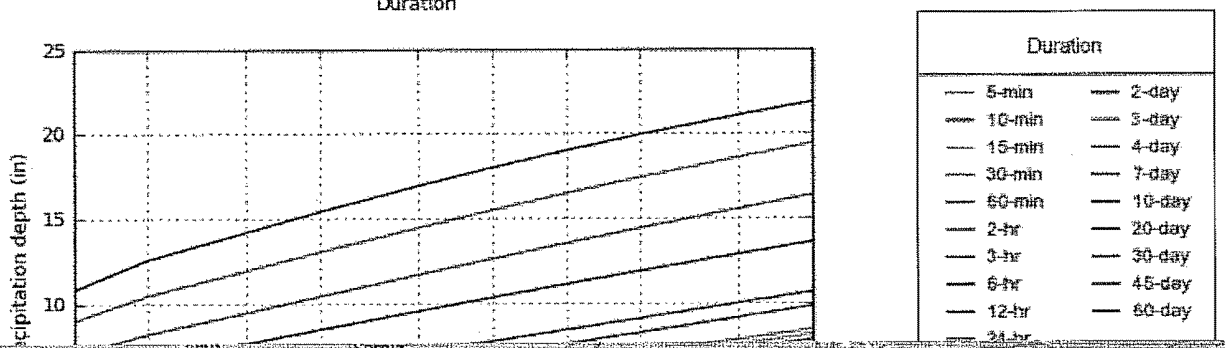
25
20
15
10
Duration
5-min
10-min
15-min
30-min
60-min
2-hr
3-hr
6-hr
12-hr
2-day
3-day
4-day
7-day
10-day
20-day
30-day
45-day
60-day

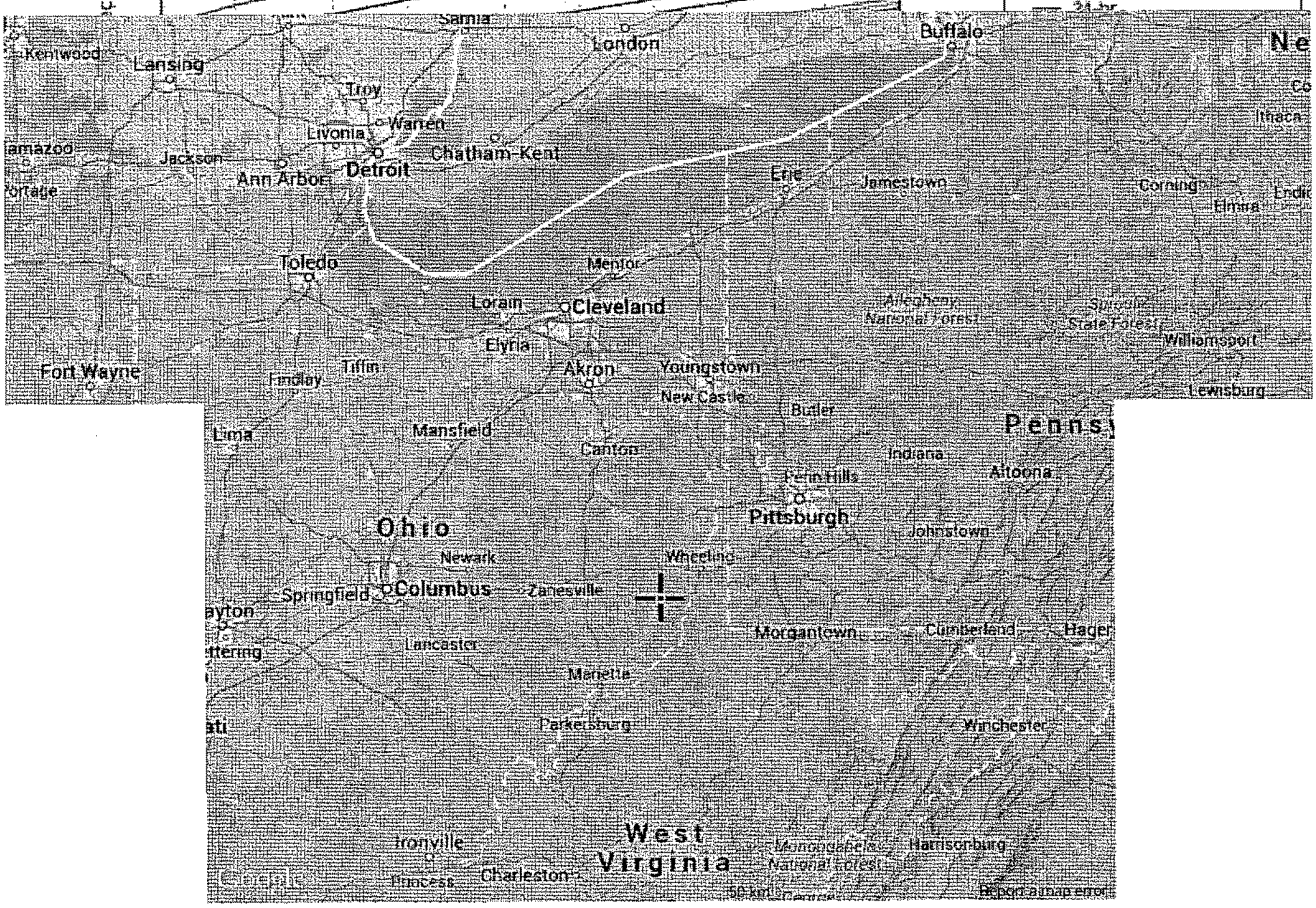
Sarnia
London
Buffalo
Kentwood
Lansing
Troy
Warren
Livonia
Jackson
Ann Arbor
Detroit
Chatham-Kent
Erie
Jamestown
Corning
Elmira
Ithaca
Toledo
Mentor
Lorain
Cleveland
Elyria
Akron
Youngstown
New Castle
Butler
Fort Wayne
Findlay
Tiffin
Lima
Mansfield
Canton
Indiana
Altoona
Williamsport
Lewisburg
Allegheny National Forest
Sproul State Forest
Pittsburgh
Johnstown
Ohio
Newark
Wheeling
Springfield
Columbus
Zanesville
Lancaster
Morgantown
Cumberland
Hager
Marietta
Parkersburg
Winchester
Ironville
Princeton
Charleston
West Virginia
Monongahela National Forest
Harrisonburg

- **Annual/Seasonal Normals**
- **Hourly Normals**

Select a state or location from the list below, then select a station from the next list. Data is displayed below.

Tennessee
Texas
Utah
Vermont
Virginia
Washington
West Virginia

WARDENSVILLE RM FARM, WV US
WEBSTER SPRINGS 8 N, WV US
WEBSTER SPRINGS, WV US
WEST UNION 2, WV US
WESTON, WV US
WHEELING OHIO CO AIRPORT, WV US
WHEELING, WV US

WHEELING, WV US

View Station Details Page

	Precipitation Inches	Min Temp °F	Avg Temp °F	Max Temp °F
Annual	40.40	42.6	53.0	63.3
Winter (DJF)	8.74	23.8	32.2	40.6
Spring (MAM)	11.22	39.6	51.2	62.9
Summer (JJA)	11.35	62.1	72.9	83.6
Fall (SON)	9.09	44.8	55.3	65.8

Other ways to access the 1981-2010 Climate Normals

Advanced access to the 1981-2010 Climate Normals through Climate Data Online contains precipitation and temperature Normals as well as supplemental Normals, which include snowfall, heating and cooling degree days, frost/freeze dates, and growing degree days. Locations can be selected on the interactive map by station, zip code, city, county, or state.