SCHLUMBERGER

WELL SURVEYING CORPORATION

Location of Well



Elevation: D.F.: 855'
K.B.:
or G.L.:

COMPANY: DANCIGER OIL & REFINING CO.
WELL: STASTA # 1
RUN NO.: ONE
FIELD: N.W. WILZETTA NW-SW-NW
LOCATION: SEC. 35-13N-5E
COUNTY: LINCOLN
STATE: OKLAHOMA
FILING No.

COUNTY: LINCOLN
FIELD OR LOCATION: N.W. WILZETTA SEC. 35-13N-5E-NW-SW-NW
WELL: STASTA # 1
COMPANY: DANCIGER OIL & REF. CO.

RUN	#1				
Date	9-5-46				
First Reading	4539				
Last Reading	334				
Footage Measured	4205				
Csg Shoe Schlum	334				
Csg Shoe Driller	330				
Max. Depth Reached	4539				
Bottom Driller	4540				
Depth Datum	BUSHING				
Mud Nature	AQUAGEL				
" Density	10.0				
" Viscosity	48				
" Resistivity	1.7 @ 80 °F	@ °F	@ °F	@ °F	@ °F
Maximum Temp. °F					
Bit Size	9"-4525-7 7/8				
Spacings					
AM	18"				
AM'					
OA	13'				
Observers	R.D.BUCK				

UNIVERSITY OF OKLAHOMA
ENERGY RESOURCES INSTITUTE

REMARKS

SELF-POTENTIAL millivolts	DEPTHS	RESISTIVITY -ohms. m²m.

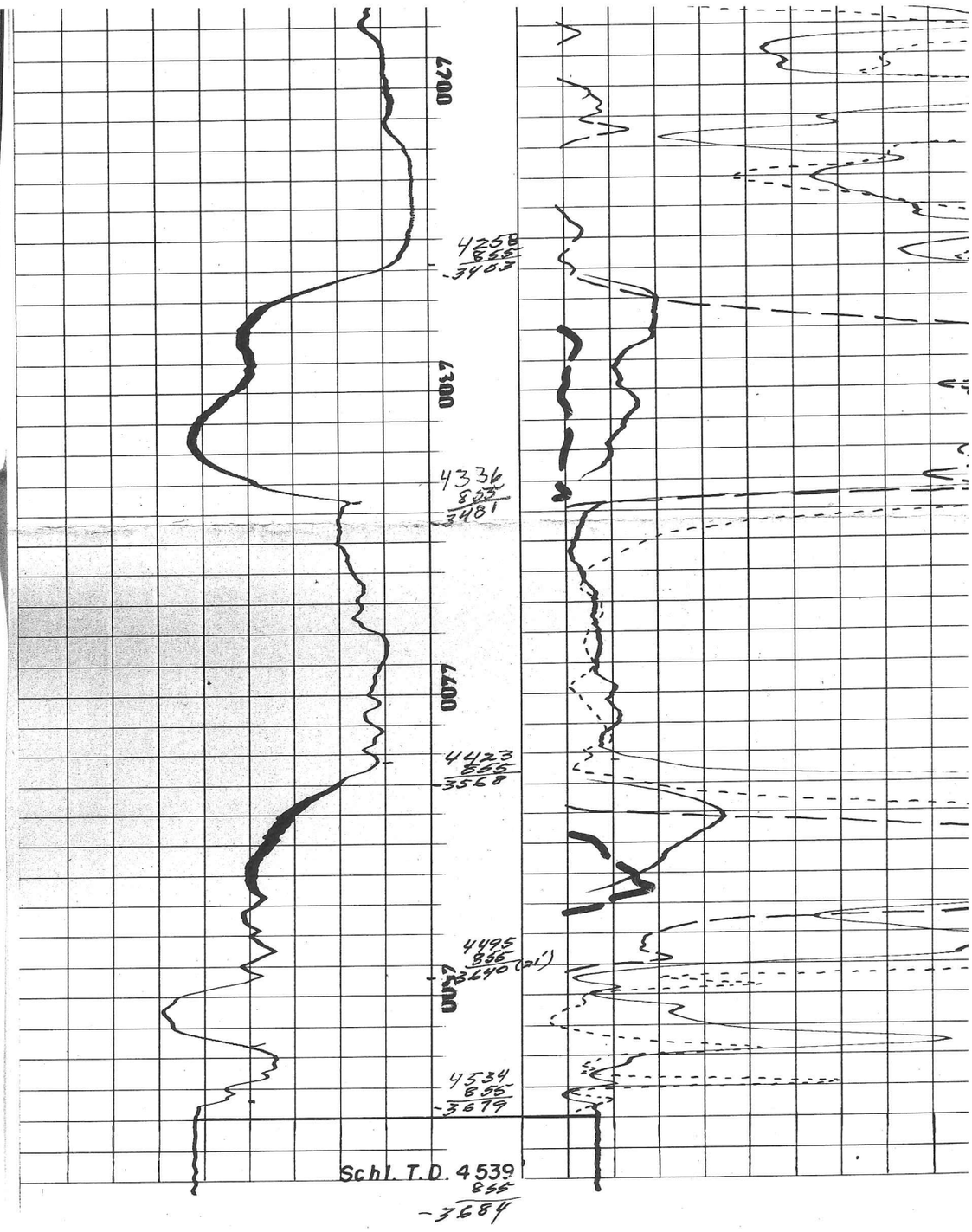

Danciger Oil & Ref. Co.
Stasta # 1
N.W. Wilzetta Lincoln Co.

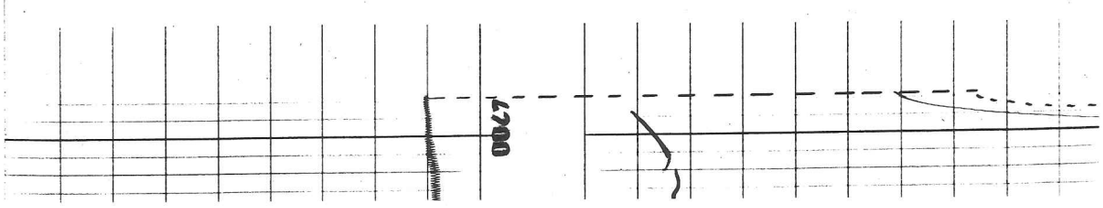

Danciger Oil & Ref. Co.
Stasta # 1
N.W. Wilzetta Lincoln Co.

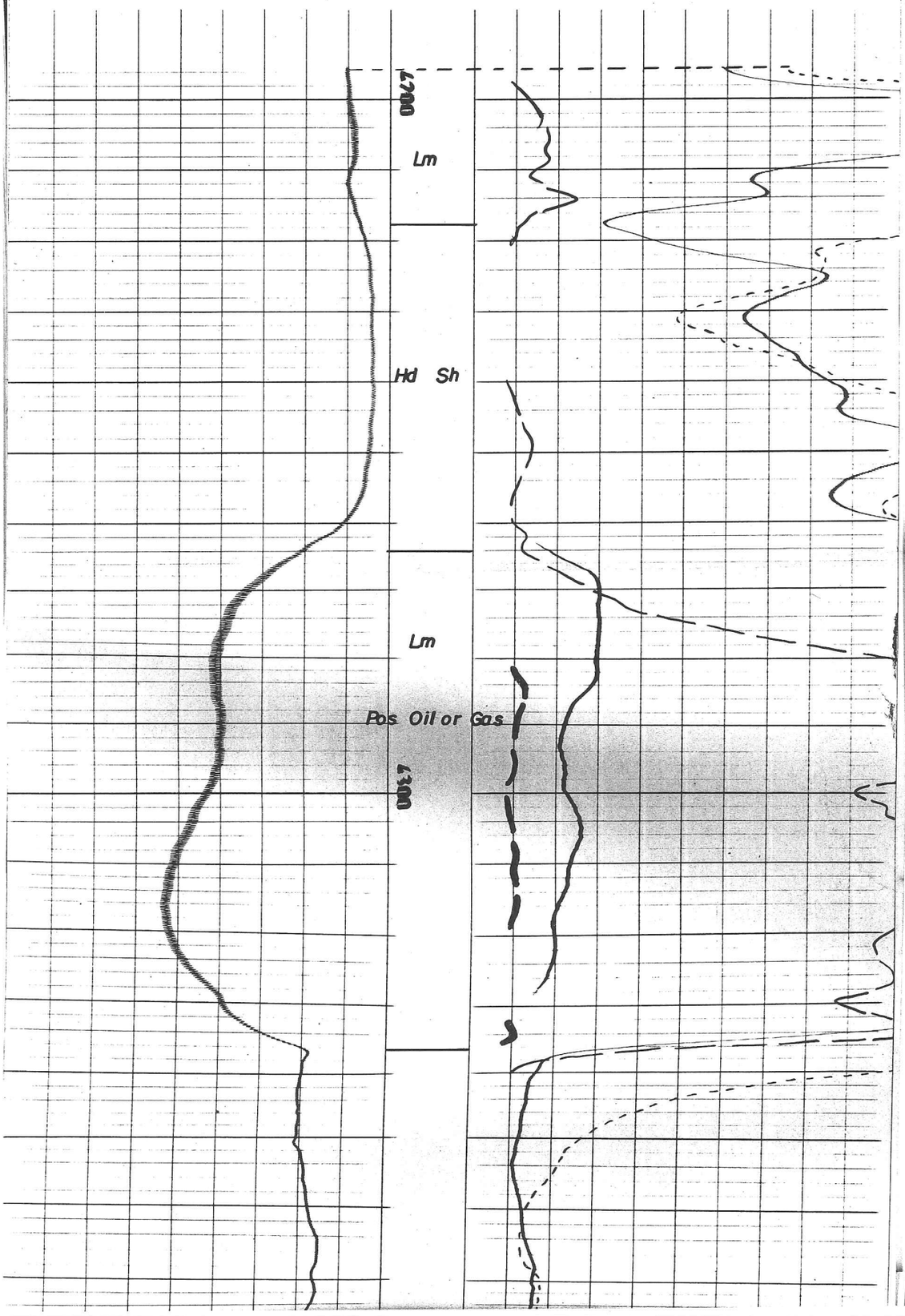

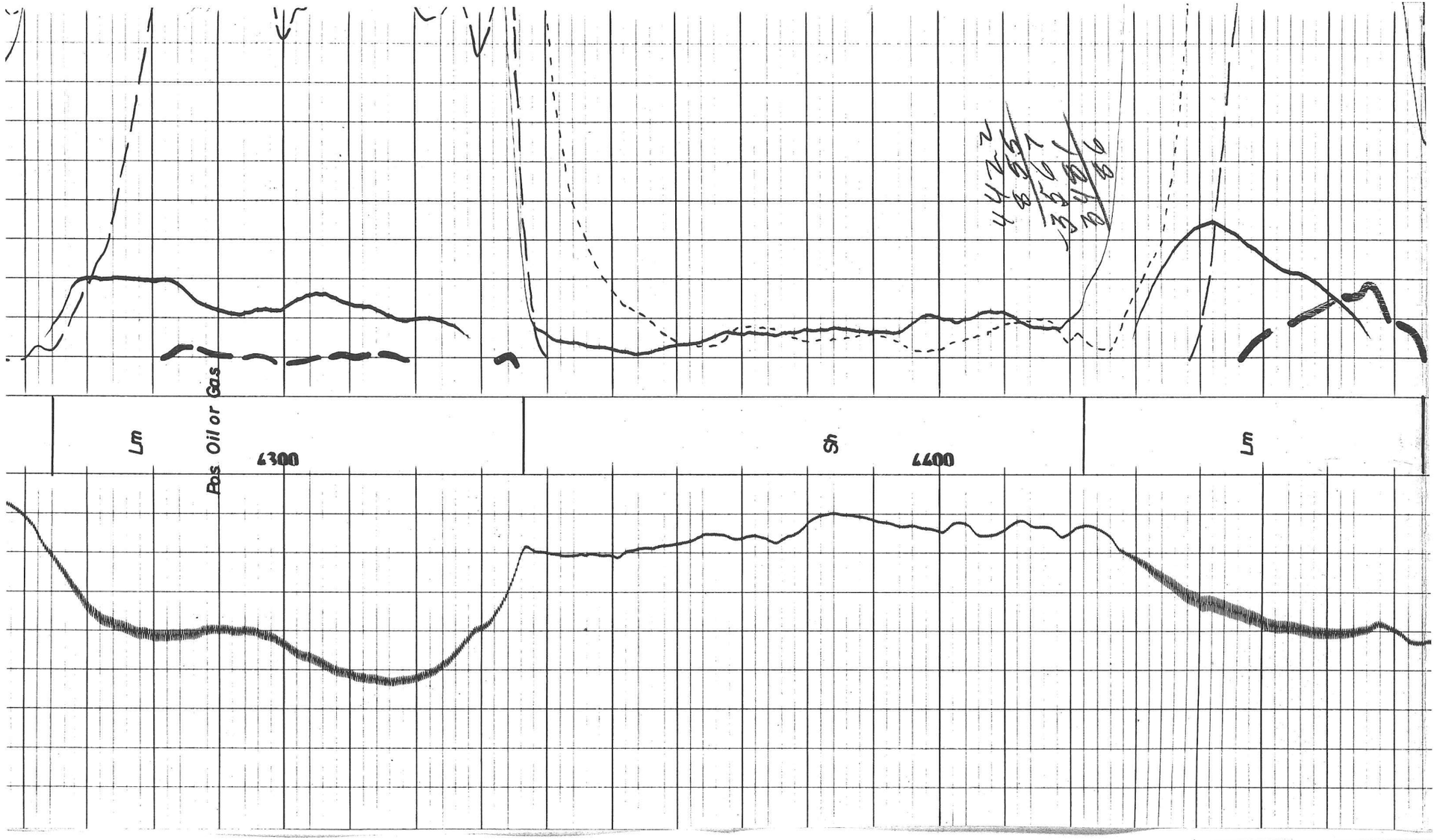
Lm
Pos Oil or Gas
4300
Sh
4400
Lm