Archer Daniels Midland Company
P.O. Box 1470, Decatur IL 62525

July 25, 2011

Ms. Lisa Perenchio
US Environmental Protection Agency – Region 5
77 W. Jackson Blvd.
Mailcode: WU-16J
Chicago, IL 60604

Re: ADM UIC Class 6 Application
Illinois Carbon Capture and Sequestration project (IL-ICCS)

Dear Ms. Perenchio:

Enclosed are a hard copy and an electronic copy of an Underground Injection Control Permit Application for the Illinois Industrial Carbon Capture and Sequestration project (IL-ICCS) proposed for the Archer Daniels Midland (ADM) Decatur, IL facility.

The goal of the IL-ICCS injection project is to demonstrate the ability of the Mt. Simon Sandstone to accept and retain industrial-scale volumes of carbon dioxide for permanent geologic sequestration. The source of the carbon dioxide is from the fuel ethanol production unit; where high purity biogenic carbon dioxide is produced during the anaerobic fermentation of sugars to alcohol. The project will have an average annual injection rate of between 2,000 and 3,000 metric tonnes per day.

Upon receipt of this application, if you believe it would be beneficial to meet in order to review the application and project scope please let me know. If you have any questions regarding this application please contact Scott McDonald, Project Manager 217-451-5142 or myself at 217-451-6330.

Sincerely,

Dean Frommelt
Division Environmental Manager
Corn Processing & BioProducts

Cc: Mark Burau - ADM
Scott McDonald – ADM
Kevin Lesko - IEPA

UNDERGROUND INJECTION CONTROL PERMIT APPLICATION

IL – ICCS PROJECT

Prepared For

ARCHER DANIELS MIDLAND COMPANY

Prepared By

PATRICK ENGINEERING

JULY 2011

TABLE OF CONTENTS
ARCHER DANIELS MIDLAND COMPANY
UNDERGROUND INJECTION CONTROL PERMIT APPLICATION
JULY 2011

EXECUTIVE SUMMARY

SECTION 1 – GENERAL INFORMATION

SECTION 2 – HYDROGEOLOGIC INFORMATION

SECTION 3A – INJECTION WELL DESIGN AND CONSTRUCTION DATA

SECTION 3B – VERIFICATION WELL DESIGN AND CONSTRUCTION DATA

SECTION 3C – GEOPHYSICAL WELL DESIGN AND CONSTRUCTION DATA

SECTION 4 – OPERATION PROGRAM AND SURFACE FACILITIES

SECTION 5 – AREA OF REVIEW AND CORRECTIVE ACTION

SECTION 6A – INJECTION WELL MONITORING AND TESTING PLAN

SECTION 6B – VERIFICATION WELL MONITORING AND TESTING PLAN

SECTION 7 – INJECTION FLUID CHARACTERISTICS, COMPATIBILITY, AND PRE-TREATMENT

SECTION 8A – INJECTION WELL PLUGGING AND ABANDONMENT

SECTION 8B – VERIFICATION WELL PLUGGING AND ABANDONMENT

SECTION 8C – GEOPHYSICAL WELL PLUGGING AND ABANDONMENT

SECTION 9 – POST-INJECTION SITE CARE AND SITE CLOSURE

APPENDICES

A FINANCIAL ASSURANCE DOCUMENTATION
B CO2 RESISTANT CEMENT TECHNICAL SPECIFICATIONS
C SURFACE FACILITIES PIPING & INSTRUMENT DIAGRAMS
D AREA OF REVIEW WELL DATABASE
E MATERIALS ANALYSIS PLAN
F GROUNDWATER MONITORING PLAN
G PROCEDURES FOR TESTING MECHANICAL INTEGRITY
H EMERGENCY & REMEDIAL RESPONSE PLAN

EXECUTIVE SUMMARY

Introduction

The Archer Daniels Midland (ADM) Company ("Operator") proposes an underground injection project (the Illinois Industrial Carbon Capture and Sequestration project or IL-ICCS) at its agricultural products and biofuels production facility located in Decatur, Illinois. The goal of the IL-ICCS injection project is to demonstrate the ability of the Mt. Simon Sandstone to accept and retain industrial-scale volumes of carbon dioxide (CO_2) for permanent geologic sequestration. The source of the CO_2 is from the fuel ethanol production unit; where high purity biogenic CO_2 is produced during the anaerobic fermentation of sugars to alcohol. The Mt. Simon is the deepest sedimentary rock that overlies the Precambrian-age basement granites of the Illinois Basin and is considered a major regional saline-water bearing reservoir in the Illinois Basin. The project will have an average annual injection rate of between 2,000 metric tonnes per day (MT/day) and 3,000 MT/day; approximately 730,000 to 1.1 million MT annually. The project has an initial projected operational period of five years, in which 4.75 million MTs of CO_2 will be sequestered. Following the operational period, the Operator proposes a post-injection monitoring and site closure period of ten (10) years.

The proposed project consists of three major elements; a surface facility, a transmission system, and a sequestration site. The surface facility consists of a 36-inch collection header, two (2) 3,000 hp booster gas blowers, a 1,500 ft 24-inch delivery header, four (4) 3250 hp compressors, a 2,200 MT/day dehydration unit, and three (3) 500 hp booster pumps. The transmission system consists of an 8-inch pipeline that transports the compressed CO_2 to the sequestration site, approximately 1 mile from the surface facility. The sequestration site consists of one injection well (herein referred to as Carbon Capture and Sequestration well #2, or CCS #2) with associated equipment, and two wells (one verification well and one geophysical well) for monitoring of the sequestered CO_2. The surface facilities have a design capacity to capture and condition roughly 2,200 MT/day of CO_2. The transmission and sequestration facilities have the capacity to transport and sequester 3,300 MT/day of CO_2. The additional 1,100 MT/day of CO_2 will come from the surface facilities of the nearby Illinois Basin – Decatur Project (IBDP). These assets will become available when that project completes its 3-year injection period in 2014. After inclusion of these facilities, the project would operate continuously at a capacity to collect all the available CO_2 from the biofuels facility,

targeting a carbon capture and storage capacity of up to 1.1 million MT per year by 2015. The captured CO_2 would be compressed, conditioned, transported via pipeline to the injection well, and injected into the Mount Simon Sandstone reservoir for permanent geologic sequestration.

While this application proposes a defined operational duration, the Operator may extend this period as per the requirements detailed in 40 CFR 146 Subpart H – Criteria and Standards Applicable to Class VI Wells.

The IL-ICCS project is separate from the nearby IBDP, which is permitted to inject 1.0 million MTs of CO_2 into the Mt. Simon over a 3-year period, beginning in 2011. CO_2 injection from both the IBDP and the IL-ICCS injection wells will occur simultaneously for about 2 years at which the IBDP concludes the injection period. Following the dual injection period, the CO_2 stream used for the IBDP will be diverted to the ICCS project bringing the maximum injection capacity to 3,300 MT/day.

The proposed sequestration site at the ADM facility will be supplied with 99.9 percent pure CO_2 from the ethanol production plant. The CO_2 produced from fermentation is water saturated and delivered at near atmospheric pressure. After collection, the CO_2 will be dehydrated and compressed to supercritical conditions up to a maximum of 2,550 psi. The dehydration and compression facility is planned to be located near the north boundary of the ADM facility; after which the CO_2 will be transported about one mile through an 8-inch pipe to the injection well location. The injection well will be located on an ADM owned land tract that is adjacent to their industrial complex.

The project, led by ADM, would include participation from the Illinois State Geological Survey (ISGS), Schlumberger Carbon Services (SCS), Richland Community College (RCC), and the Department of Energy – National Energy Technology Laboratory (NETL). During this project, ADM will leverage the knowledge and experience gained through the IBDP to design, construct, and operate the CO_2 collection, compression, dehydration, and injection facility capable of delivering and sequestering over 1 million MTs per year of CO_2 into the Mt. Simon.

The construction phase of the project is expected to last 18-24 months allowing the commissioning and operation of the facility to occur in the second half of 2012. During the first two years of operation, this project will be able to monitor the effects of simultaneous CO_2 injection from the separate wells. This data will be base lined against the data developed during the IBDP's single well injection period. The data developed during the dual-well injection period will be critical in the development of models for large scale industrial sequestration projects. Additionally, demonstration of this technology will provide an economic baseline for other biofuel production facilities.

Injection Plan

The proposed mass to be injected is nominally 2,000 - 3,000 MT/day of supercritical CO_2 with a cumulative mass of 4.75 million tons over five years and is scheduled to begin in the second half of 2012. The CO_2 will be supplied from the ADM fuel ethanol production unit located at the Decatur, Illinois agricultural products and biofuels production facility. Injection rates will be metered and should remain continuous during the injection period.

Based on regional and local geology, the specific injection interval within the Mt. Simon is expected to be near the base of the sandstone formation. The injection interval will be identified based on well logs and core samples from the initial well drilled on the site. For the anticipated Mt. Simon net thickness and permeability, reservoir modeling and nodal analyses suggest that a single injection well with 9-⅝ inch diameter long-string casing and 4.5-inch diameter tubing will be adequate to meet the maximum 3,300 MT/day injection rate (modeling data is detailed in Section 5 of this application).

Anticipating that the lower interval has sufficient injectivity and is selected as the injection interval, the well completion (perforation of the injection zone) will occur after the well is drilled and cased.

During the period prior to injection, assessment of perforation strategies and subsequent modeling to predict the behavior of the CO_2 plume based on the data collected during the CCS #2 injection well installation will take place. Permeability-thickness product and injectivity of several sub-intervals within the Mt. Simon will be quantified and assessed to fully understand the

impact of lower permeability interval(s) within the Mt. Simon to the distribution of the buoyant CO_2 plume.

Supplemental Monitoring

A shallow groundwater monitoring program is discussed in Section 6A of this application. The environmental monitoring program will benefit from the data and experience ISGS developed during the IBDP as well as several other small-scale enhanced oil recovery (EOR) pilots in Illinois where fresh water, brine, other reservoir fluids, and gases were sampled and analyzed.

The pre-CO_2 injection geologic baseline will be established with geophysical well logs, 2D and 3D seismic surveys. Geophysical monitoring will continue during injection (five years) and post-injection (10 years) periods.

Pre-injection 3D seismic imagery has already been acquired and will provide an improved understanding of the geologic structure**,** which is expected to have a regional dip of about 0.5 degrees to the southeast. The extensive suite of data to be collected in and around the CCS #2 injection well through core analyses and petrophysical tests, borehole tests, and well logging will be analyzed and used to build models of the site geology from the Mt. Simon to the surface. Reservoir flow modeling will be used to history match the injection performance and predict the distribution of the CO_2 plume. The IL-ICCS project's verification and geophysical wells will provide additional datasets to further understand the CO_2 plume movement, lateral variations in the geologic and reservoir properties of the Mt. Simon.

Injection Fluid

The proposed sequestration site at the ADM facility will be supplied with nearly pure CO_2 from the biofuel production plant at their Decatur, Illinois agricultural processing facility. Outlet CO_2 streams are downstream of wet gas scrubbers from anaerobic biofuel fermentor vents. The stream is typically greater than 99.9% pure CO_2. It is saturated with water vapor at 100°F and at slightly greater than atmospheric pressure. Common impurities (in amounts typically less than 200 ppm by volume) are nitrogen, oxygen, methanol, acetaldehyde and hydrogen sulfide.

SECTION 1 - GENERAL INFORMATION

This document is organized as noted in Table 1-1 below.

Table 1-1. UIC Permit Application Organization	
Document Section	**Contents**
1	General Information
2	Hydrogeologic Information
3A	Injection Well Design and Construction Data
3B	Verification Well Design and Construction Data
3C	Geophysical Monitoring Well Design and Construction Data
4	Operation Program and Surface Facilities
5	Area of Review
6A	Injection Well Monitoring, Integrity Testing, and Contingency Plan
6B	Verification Well Monitoring, Integrity Testing, and Contingency Plan
7	Characteristics, Compatibility, and Pre- Treatment of Injection Fluid
8A	Injection Well Plugging & Abandonment Procedures
8B	Verification Well Plugging & Abandonment Procedures
8C	Geophysical Monitoring Well Plugging & Abandonment Procedures
9	Post-Injection Site Care and Site Closure Plan

Following completion of the well installations for this project, the Well Completion Report will be completed and submitted to the permitting agency.

This document contains the information required by Federal regulations (40 CFR Part 146, Subpart H) for underground injection of carbon dioxide for geologic sequestration (Class VI injection wells). Page 1-6 provides general information required for all UIC permits (40 CFR 144.31(e)(1)-(6). Table 1-2 provides a cross-reference to demonstrate that the Federal regulation requirements of 40 CFR 146 Subpart H are met within the format of this UIC permit application.

A list of abbreviations used in this UIC application are provided following Table 1-2.

Required USEPA Forms 7520-6 (Underground Injection Control Permit Application) and 7520-14 (Plugging and Abandonment Plan) are provided at the end of this section. A 7520-14 form is provided for both the proposed injection well and verification well.

Information required for all Underground Injection Control permits:

1. Applicant Information:

Applicant:	Archer Daniels Midland Company – Corn Processing USEPA Identification No. ILD984791459 IEPA Identification No. 1150155136
Facility Contact:	Mr. Dean Frommelt, Division Environmental Manager
Mailing Address:	4666 Faries Parkway Decatur, IL 62526
Phone:	217-451-6330

2. Site Information:

County:	Macon
SIC Codes:	2046 – wet corn milling 2869 – industrial organic chemicals, ethanol 2075 – soybean oil mills 2076 – vegetable oil mills
Owner/Operator:	Archer Daniels Midland Company – Corn Processing 4666 Faries Parkway Decatur, IL 62526
Operator Status:	Private
Phone:	1-800-637-5843
Indian Lands:	The site is not located on Indian lands.

3. Existing Environmental Permits:

NPDES	Industrial Storm Water Permit IL0061425
UIC	ADM-UIC-012
RCRA	None
Other	Various air permits, including Title V Clean Air Act Permit (#1711500005)
Other	Sanitary District of Decatur Pre-Treatment, Permit #200

4. Nature of Business:

Archer Daniels Midland Company (ADM) is the world leader in BioEnergy and has a premier position in the agricultural processing value chain. ADM is one of the world's largest processors of soybeans, corn, wheat, and cocoa. ADM is a leading manufacturer of biodiesel, ethanol, soybean oil and meal, corn sweeteners, flour, and other value-added food and feed ingredients. Headquartered in Decatur, Illinois, ADM has over 29,000 employees, more than 240 processing plants, and net sales for the fiscal year ending June 30, 2010 of $62 billion. Additional information can be found on ADM's Web site at http://www.admworld.com.

Table 1-2. Cross-Reference Table to Class VI Injection Well Rules
(40 CFR Part 146, Subpart H—Criteria and Standards Applicable to Class VI Wells)

Class VI Well Regulatory Requirements	**Application Section Where Addressed**
Sec. 146.82 Required Class VI permit information. (a) Prior to the issuance of a permit for the construction of a new Class VI well or the conversion of an existing Class I, Class II, or Class V well to a Class VI well, the owner or operator shall submit, pursuant to § 146.91(e), and the Director shall consider the following:	
(1) Information required in § 144.31(e)(1) through (6) of this chapter;	Section 1, p. 1-7
(2) A map showing the injection well for which a permit is sought and the applicable area of review consistent with § 146.84. Within the area of review, the map must show the number or name, and location of all injection wells, producing wells, abandoned wells, plugged wells or dry holes, deep stratigraphic boreholes, State- or EPA-approved subsurface cleanup sites, surface bodies of water, springs, mines (surface and subsurface), quarries, water wells, other pertinent surface features including structures intended for human occupancy, State, Tribal, and Territory boundaries, and roads. The map should also show faults, if known or suspected. Only information of public record is required to be included on this map;	Fig. 2-35 Fig. 5-2 Appendix D
(3) Information on the geologic structure and hydrogeologic properties of the proposed storage site and overlying formations, including:	Section 2
(i) Maps and cross sections of the area of review;	Figs. 2-2 to 2-7
(ii) The location, orientation, and properties of known or suspected faults and fractures that may transect the confining zone(s) in the area of review and a determination that they would not interfere with containment;	Sec. 2.2
(iii) Data on the depth, areal extent, thickness, mineralogy, porosity, permeability, and capillary pressure of the injection and confining zone(s); including geology/facies changes based on field data which may include geologic cores, outcrop data, seismic surveys, well logs, and names and lithologic descriptions;	Section 2 (Sects 2.4 and 2.5), Section 5.4.2
(iv) Geomechanical information on fractures, stress, ductility, rock strength, and in situ fluid pressures within the confining zone(s);	Sec. 2.5.3.2
(v) Information on the seismic history including the presence and depth of seismic sources and a determination that the seismicity would not interfere with containment; and	Sec. 2.2.1
(vi) Geologic and topographic maps and cross sections illustrating regional geology, hydrogeology, and the geologic structure of the local area.	Figs. 2-1 to 2-9, 2-16 to 2-35
(4) A tabulation of all wells within the area of review which penetrate the injection or confining zone(s). Such data must include a description of each well's type, construction, date drilled, location, depth, record of plugging and/ or completion, and any additional information the Director may require;	Section 5.5 Appendix D
(5) Maps and stratigraphic cross sections indicating the general vertical and lateral limits of all USDWs, water wells and springs within the area of review, their positions relative to the injection zone(s), and the direction of water movement, where known;	Sec. 2.7.2 Fig. 2-22 to 33
(6) Baseline geochemical data on subsurface formations, including all USDWs in the area of review;	Sections 2.4.4, 2.7.2, Figs. 2-22 to 2-34
(7) Proposed operating data for the proposed geologic sequestration site:	
(i) Average and maximum daily rate and volume and/or mass and total anticipated volume and/or mass of the carbon dioxide stream;	Section 4.1.4
(ii) Average and maximum injection pressure;	Section 4.1.8
(iii) The source(s) of the carbon dioxide stream; and	Section 7.2
(iv) An analysis of the chemical and physical characteristics of the carbon dioxide stream.	Section 7.4
(8) Proposed pre-operational formation testing program to obtain an analysis of the chemical and physical characteristics of the injection zone(s) and confining zone(s) and that meets the requirements at § 146.87;	Sections 3A.7 and 3A.9

Sec. 146.82 Required Class VI permit information. (cont'd) (9) Proposed stimulation program, a description of stimulation fluids to be used and a determination that stimulation will not interfere with containment;	Section 3A.9.2
(10) Proposed procedure to outline steps necessary to conduct injection operation;	Section 4.2 Section 6A.2.2.3
(11) Schematics or other appropriate drawings of the surface and subsurface construction details of the well;	Figs. 3A-1, 3A-2
(12) Injection well construction procedures that meet the requirements of § 146.86;	Section 3A
(13) Proposed area of review and corrective action plan that meets the requirements under § 146.84;	Section 5.6
(14) A demonstration, satisfactory to the Director, that the applicant has met the financial responsibility requirements under § 146.85;	Appendix A
(15) Proposed testing and monitoring plan required by § 146.90;	Section 6A
(16) Proposed injection well plugging plan required by § 146.92(b);	Section 8A
(17) Proposed post-injection site care and site closure plan required by § 146.93(a);	Section 9
(18) At the Director's discretion, a demonstration of an alternative post-injection site care timeframe required by § 146.93(c);	Section 9.1.5
(19) Proposed emergency and remedial response plan required by § 146.94(a);	Appendix H
(20) A list of contacts, submitted to the Director, for those States, Tribes, and Territories identified to be within the area of review of the Class VI project based on information provided in paragraph (a)(2) of this section; and	Section 5.6
(21) Any other information requested by the Director.	Agency action
(b) The Director shall notify, in writing, any States, Tribes, or Territories identified to be within the area of review of the Class VI project based on information provided in paragraphs (a)(2) and (a)(20) of this section of the permit application and pursuant to the requirements at § 145.23(f)(13) of this chapter.	Agency action
(c) Prior to granting approval for the operation of a Class VI well, the Director shall consider the following information: (1) The final area of review based on modeling, using data obtained during logging and testing of the well and the formation as required by paragraphs (c)(2), (3), (4), (6), (7), and (10) of this section; (2) Any relevant updates, based on data obtained during logging and testing of the well and the formation as required by paragraphs (c)(3), (4), (6), (7), and (10) of this section, to the information on the geologic structure and hydrogeologic properties of the proposed storage site and overlying formations, submitted to satisfy the requirements of paragraph (a)(3) of this section; (3) Information on the compatibility of the carbon dioxide stream with fluids in the injection zone(s) and minerals in both the injection and the confining zone(s), based on the results of the formation testing program, and with the materials used to construct the well; (4) The results of the formation testing program required at paragraph (a)(8) of this section; (5) Final injection well construction procedures that meet the requirements of § 146.86; (6) The status of corrective action on wells in the area of review; (7) All available logging and testing program data on the well required by § 146.87; (8) A demonstration of mechanical integrity pursuant to § 146.89; (9) Any updates to the proposed area of review and corrective action plan, testing and monitoring plan, injection well plugging plan, post-injection site care and site closure plan, or the emergency and remedial response plan submitted under paragraph (a) of this section, which are necessary to address new information collected during logging and testing of the well and the formation as required by all paragraphs of this section, and any updates to the alternative post-injection site care timeframe demonstration submitted under paragraph (a) of this section, which are necessary to address new information collected during the logging and testing of the well and the formation as required by all paragraphs of this section; and (10) Any other information requested by the Director.	Agency action
(d) Owners or operators seeking a waiver of the requirement to inject below the lowermost USDW must also refer to § 146.95 and submit a supplemental report, as required at § 146.95(a). The supplemental report is not part of the permit application.	Not applicable

§ 146.83 Minimum criteria for siting. (a) Owners or operators of Class VI wells must demonstrate to the satisfaction of the Director that the wells will be sited in areas with a suitable geologic system. The owners or operators must demonstrate that the geologic system comprises: (1) An injection zone(s) of sufficient areal extent, thickness, porosity, and permeability to receive the total anticipated volume of the carbon dioxide stream; (2) Confining zone(s) free of transmissive faults or fractures and of sufficient areal extent and integrity to contain the injected carbon dioxide stream and displaced formation fluids and allow injection at proposed maximum pressures and volumes without initiating or propagating fractures in the confining zone(s).	Section 2
(b) The Director may require owners or operators of Class VI wells to identify and characterize additional zones that will impede vertical fluid movement, are free of faults and fractures that may interfere with containment, allow for pressure dissipation, and provide additional opportunities for monitoring, mitigation, and remediation.	Agency action

§ 146.84 Area of review and corrective action. (a) The area of review is the region surrounding the geologic sequestration project where USDWs may be endangered by the injection activity. The area of review is delineated using computational modeling that accounts for the physical and chemical properties of all phases of the injected carbon dioxide stream and is based on available site characterization, monitoring, and operational data.	Sections 5.1 and 5.2
(b) The owner or operator of a Class VI well must prepare, maintain, and comply with a plan to delineate the area of review for a proposed geologic sequestration project, periodically reevaluate the delineation, and perform corrective action that meets the requirements of this section and is acceptable to the Director. The requirement to maintain and implement an approved plan is directly enforceable regardless of whether the requirement is a condition of the permit. As a part of the permit application for approval by the Director, the owner or operator must submit an area of review and corrective action plan that includes the following information:	Section 5.6
(1) The method for delineating the area of review that meets the requirements of paragraph (c) of this section, including the model to be used, assumptions that will be made, and the site characterization data on which the model will be based;	Sections 5.1 and 5.2
(2) A description of: (i) The minimum fixed frequency, not to exceed five years, at which the owner or operator proposes to reevaluate the area of review; (ii) The monitoring and operational conditions that would warrant a reevaluation of the area of review prior to the next scheduled reevaluation as determined by the minimum fixed frequency established in paragraph (b)(2)(i) of this section. (iii) How monitoring and operational data (e.g., injection rate and pressure) will be used to inform an area of review reevaluation; and (iv) How corrective action will be conducted to meet the requirements of paragraph (d) of this section, including what corrective action will be performed prior to injection and what, if any, portions of the area of review will have corrective action addressed on a phased basis and how the phasing will be determined; how corrective action will be adjusted if there are changes in the area of review; and how site access will be guaranteed for future corrective action.	Section 5.6
(c) Owners or operators of Class VI wells must perform the following actions to delineate the area of review and identify all wells that require corrective action: (1) Predict, using existing site characterization, monitoring and operational data, and computational modeling, the projected lateral and vertical migration of the carbon dioxide plume and formation fluids in the subsurface from the commencement of injection activities until the plume movement ceases, until pressure differentials sufficient to cause the movement of injected fluids or formation fluids into a USDW are no longer present, or until the end of a fixed time period as determined by the Director. The model must: (i) Be based on detailed geologic data collected to characterize the injection zone(s), confining zone(s) and any additional zones; and anticipated operating data, including injection pressures, rates, and total volumes over the proposed life of the geologic sequestration project; (ii) Take into account any geologic heterogeneities, other discontinuities, data quality, and their possible impact on model predictions; and (iii) Consider potential migration through faults, fractures, and artificial penetrations. (iv)	Section 5.4

§ 146.84 Area of review and corrective action.(cont'd) (2) Using methods approved by the Director, identify all penetrations, including active and abandoned wells and underground mines, in the area of review that may penetrate the confining zone(s). Provide a description of each well's type, construction, date drilled, location, depth, record of plugging and/ or completion, and any additional information the Director may require; and	Section 5.5.2
(3) Determine which abandoned wells in the area of review have been plugged in a manner that prevents the movement of carbon dioxide or other fluids that may endanger USDWs, including use of materials compatible with the carbon dioxide stream.	Section 5.5.2
(d) Owners or operators of Class VI wells must perform corrective action on all wells in the area of review that are determined to need corrective action, using methods designed to prevent the movement of fluid into or between USDWs, including use of materials compatible with the carbon dioxide stream, where appropriate.	Section 5.5.4
(e) At the minimum fixed frequency, not to exceed five years, as specified in the area of review and corrective action plan, or when monitoring and operational conditions warrant, owners or operators must: (1) Reevaluate the area of review in the same manner specified in paragraph (c)(1) of this section; (2) Identify all wells in the reevaluated area of review that require corrective action in the same manner specified in paragraph (c) of this section; (3) Perform corrective action on wells requiring corrective action in the reevaluated area of review in the same manner specified in paragraph (d) of this section; and (4) Submit an amended area of review and corrective action plan or demonstrate to the Director through monitoring data and modeling results that no amendment to the area of review and corrective action plan is needed. Any amendments to the area of review and corrective action plan must be approved by the Director, must be incorporated into the permit, and are subject to the permit modification requirements at §§ 144.39 or 144.41 of this chapter, as appropriate.	Section 5.6
(f) The emergency and remedial response plan (as required by § 146.94) and the demonstration of financial responsibility (as described by § 146.85) must account for the area of review delineated as specified in paragraph (c)(1) of this section or the most recently evaluated area of review delineated under paragraph (e) of this section, regardless of whether or not corrective action in the area of review is phased.	Appendix H (E&RR Plan) Appendix A (Financial Assurance)
(g) All modeling inputs and data used to support area of review reevaluations under paragraph (e) of this section shall be retained for 10 years.	Section 5.6

§ 146.85 Financial responsibility. (a) The owner or operator must demonstrate and maintain financial responsibility as determined by the Director that meets the following conditions: … (b) The requirement to maintain adequate financial responsibility and resources is directly enforceable regardless of whether the requirement is a condition of the permit. … (c) The owner or operator must have a detailed written estimate, in current dollars, of the cost of performing corrective action on wells in the area of review, plugging the injection well(s), post-injection site care and site closure, and emergency and remedial response. … (d) The owner or operator must notify the Director by certified mail of adverse financial conditions such as bankruptcy that may affect the ability to carry out injection well plugging and post-injection site care and site closure. … (e) The owner or operator must provide an adjustment of the cost estimate to the Director within 60 days of notification by the Director, as required by § 146.84, if the Director determines during the annual evaluation of the qualifying financial instrument(s) that the most recent demonstration is no longer adequate to cover the cost of corrective action (as required by § 146.84), injection well plugging (as required by § 146.92), post-injection site care and site closure (as required by § 146.93), and emergency and remedial response (as required by § 146.94).	Appendix A
(f) The Director must approve the use and length of pay-in-periods for trust funds or escrow accounts.	Agency action

§ 146.86 Injection well construction requirements. (a) *General.* The owner or operator must ensure that all Class VI wells are constructed and completed to: (1) Prevent the movement of fluids into or between USDWs or into any unauthorized zones; (2) Permit the use of appropriate testing devices and workover tools; and (3) Permit continuous monitoring of the annulus space between the injection tbg and long string casing.	Section 3A.7
(b) *Casing and Cementing of Class VI Wells.* (1) Casing and cement or other materials used in the construction of each Class VI well must have sufficient structural strength and be designed for the life of the geologic sequestration project. All well materials must be compatible with fluids with which the materials may be expected to come into contact and must meet or exceed standards developed for such materials by the American Petroleum Institute, ASTM International, or comparable standards acceptable to the Director. The casing and cementing program must be designed to prevent the movement of fluids into or between USDWs. In order to allow the Director to determine and specify casing and cementing requirements, the owner or operator must provide the following information: (i) Depth to the injection zone(s); (ii) Injection pressure, external pressure, internal pressure, and axial loading; (iii) Hole size; (iv) Size and grade of all casing strings (wall thickness, external diameter, nominal weight, length, joint specification, and construction material); (v) Corrosiveness of the carbon dioxide stream and formation fluids; (vi) Down-hole temperatures; (vii) Lithology of injection and confining zone(s); (viii) Type or grade of cement and cement additives; and (ix) Quantity, chemical composition, and temperature of the carbon dioxide stream.	Section 3A.7 Section 3A.1 Section 3A.7.1 Section 3A.7.2 Section 7.5 Section 2.4.4.1 Section 2.4, 2.5 Sect. 3A.7.4 Section 7.3, 7.4
(2) Surface casing must extend through the base of the lowermost USDW and be cemented to the surface through the use of a single or multiple strings of casing and cement.	Section 3A.7.1
(3) At least one long string casing, using a sufficient number of centralizers, must extend to the injection zone and must be cemented by circulating cement to the surface in one or more stages.	Section 3A.7.4
(4) Circulation of cement may be accomplished by staging. The Director may approve an alternative method of cementing in cases where the cement cannot be recirculated to the surface, provided the owner or operator can demonstrate by using logs that the cement does not allow fluid movement behind wellbore.	Section 3A.7.4
(5) Cement and cement additives must be compatible with the carbon dioxide stream and formation fluids and of sufficient quality and quantity to maintain integrity over the design life of the geologic sequestration project. The integrity and location of the cement shall be verified using technology capable of evaluating cement quality radially and identifying the location of channels to ensure that USDWs are not endangered.	Section 3A.7.4 Section 7.5.3.2 Appendix B
(c) *Tubing and packer.* (1) Tubing and packer materials used in the construction of each Class VI well must be compatible with fluids with which the materials may be expected to come into contact and must meet or exceed standards developed for such materials by the American Petroleum Institute, ASTM International, or comparable standards acceptable to the Director.	Section 3A.7.3 Section 3A.7.5
(2) All owners or operators of Class VI wells must inject fluids through tubing with a packer set at a depth opposite a cemented interval at the location approved by the Director.	Section 3A.7.3
(3) In order for the Director to determine and specify requirements for tubing and packer, the owner or operator must submit the following information: (i) Depth of setting; (ii) Characteristics of the carbon dioxide stream (chemical content, corrosiveness, temperature, and density) and formation fluids; (iii) Maximum proposed injection pressure; (iv) Maximum proposed annular pressure; (v) Proposed injection rate (intermittent or continuous) and volume and/or mass of the carbon dioxide stream; (vi) Size of tubing and casing; and (vii) Tubing tensile, burst, and collapse strengths.	Packer depth TBD. Section 7 Section 4.1.8 Section 4.1.9 Section 4.1.4 Section 3A.7.2 Section 3A.7.3

§ 146.87 Logging, sampling, and testing prior to injection well operation. (a) During the drilling and construction of a Class VI injection well, the owner or operator must run appropriate logs, surveys and tests to determine or verify the depth, thickness, porosity, permeability, and lithology of, and the salinity of any formation fluids in all relevant geologic formations to ensure conformance with the injection well construction requirements under § 146.86 and to establish accurate baseline data against which future measurements may be compared. The owner or operator must submit to the Director a descriptive report prepared by a knowledgeable log analyst that includes an interpretation of the results of such logs and tests. At a minimum, such logs and tests must include: (1) Deviation checks during drilling on all holes constructed by drilling a pilot hole which is enlarged by reaming or another method. Such checks must be at sufficiently frequent intervals to determine the location of the borehole and to ensure that vertical avenues for fluid movement in the form of diverging holes are not created during drilling; and (2) Before and upon installation of the surface casing: (i) Resistivity, spontaneous potential, and caliper logs before the casing is installed; and (ii) A cement bond and variable density log to evaluate cement quality radially, and a temperature log after the casing is set and cemented. (3) Before and upon installation of the long string casing: (i) Resistivity, spontaneous potential, porosity, caliper, gamma ray, fracture finder logs, and any other logs the Director requires for the given geology before the casing is installed; and (ii) A cement bond and variable density log, and a temperature log after the casing is set and cemented. (4) A series of tests designed to demonstrate the internal and external mechanical integrity of injection wells, which may include: (i) A pressure test with liquid or gas; (ii) A tracer survey such as oxygen-activation logging; (iii) A temperature or noise log; (iv) A casing inspection log; and (5) Any alternative methods that provide equivalent or better information and that are required by and/or approved of by the Director.	Section 3A.7 Section 3A.9.1 Section 3A.9.2 Section 3A.9.1 Section 3A.9.2 Section 3A.9.3 Agency action
(b) The owner or operator must take whole cores or sidewall cores of the injection zone and confining system and formation fluid samples from the injection zone(s), and must submit to the Director a detailed report prepared by a log analyst that includes: Well log analyses (including well logs), core analyses, and formation fluid sample information. The Director may accept information on cores from nearby wells if the owner or operator can demonstrate that core retrieval is not possible and that such cores are representative of conditions at the well. The Director may require the owner or operator to core other formations in the borehole.	Section 3A.9.1
(c) The owner or operator must record the fluid temperature, pH, conductivity, reservoir pressure, and static fluid level of the injection zone(s).	Section 3A.9.1
(d) At a minimum, the owner or operator must determine or calculate the following information concerning the injection and confining zone(s): (1) Fracture pressure; (2) Other physical and chemical characteristics of the injection and confining zone(s); and (3) Physical and chemical characteristics of the formation fluids in the injection zone(s).	Section 3A.9.1
(e) Upon completion, but prior to operation, the owner or operator must conduct the following tests to verify hydrogeologic characteristics of the injection zone(s): (1) A pressure fall-off test; and, (2) A pump test; or (3) Injectivity tests.	Section 3A.9.2
(f) The owner or operator must provide the Director with the opportunity to witness all logging and testing by this subpart. The owner or operator must submit a schedule of such activities to the Director 30 days prior to conducting the first test and submit any changes to the schedule 30 days prior to the next scheduled test.	Section 3A.9

§ 146.88 Injection well operating requirements. (a) Except during stimulation, the owner or operator must ensure that injection pressure does not exceed 90 percent of the fracture pressure of the injection zone(s) so as to ensure that the injection does not initiate new fractures or propagate existing fractures in the injection zone(s). In no case may injection pressure initiate fractures in the confining zone(s) or cause the movement of injection or formation fluids that endangers a USDW. Pursuant to requirements at § 146.82(a)(9), all stimulation programs must be approved by the Director as part of the permit application and incorporated into the permit.	Section 6A.2.2
(b) Injection between the outermost casing protecting USDWs and the well bore is prohibited.	Section 4.1.9
(c) The owner or operator must fill the annulus between the tubing and the long string casing with a non-corrosive fluid approved by the Director. The owner or operator must maintain on the annulus a pressure that exceeds the operating injection pressure, unless the Director determines that such requirement might harm the integrity of the well or endanger USDWs.	Section 6A.3.1 Section 3A.7.5
(d) Other than during periods of well workover (maintenance) approved by the Director in which the sealed tubing-casing annulus is disassembled for maintenance or corrective procedures, the owner or operator must maintain mechanical integrity of the injection well at all times.	Section 6A.3
(e) The owner or operator must install and use: (1) Continuous recording devices to monitor: The injection pressure; the rate, volume and/or mass, and temperature of the carbon dioxide stream; and the pressure on the annulus between the tubing and the long string casing and annulus fluid volume; and (2) Alarms and automatic surface shut-off systems or, at the discretion of the Director, down-hole shut-off systems (*e.g.*, automatic shut-off, check valves) for onshore wells or, other mechanical devices that provide equivalent protection; and (3) Alarms and automatic down-hole shut-off systems for wells located offshore but within State territorial waters, designed to alert the operator and shut-in the well when operating parameters such as annulus pressure, injection rate, or other parameters diverge beyond permitted ranges and/or gradients specified in the permit.	 Section 6A.2.1 Section 6A.2.2 Not applicable
(f) If a shutdown (*i.e.*, down-hole or at the surface) is triggered or a loss of mechanical integrity is discovered, the owner or operator must immediately investigate and identify as expeditiously as possible the cause of the shutoff. If, upon such investigation, the well appears to be lacking mechanical integrity, or if monitoring required under paragraph (e) of this section otherwise indicates that the well may be lacking mechanical integrity, the owner or operator must: (1) Immediately cease injection; (2) Take all steps reasonably necessary to determine whether there may have been a release of the injected carbon dioxide stream or formation fluids into any unauthorized zone; (3) Notify the Director within 24 hours; (4) Restore and demonstrate mechanical integrity to the satisfaction of the Director prior to resuming injection; and (5) Notify the Director when injection can be expected to resume.	Section 6A.4 Appendix H

§ 146.89 Mechanical integrity. (a) A Class VI well has mechanical integrity if: (1) There is no significant leak in the casing, tubing, or packer; and (2) There is no significant fluid movement into a USDW through channels adjacent to the injection well bore.	Section 6A.3
(b) To evaluate the absence of significant leaks under paragraph (a)(1) of this section, owners or operators must, following an initial annulus pressure test, continuously monitor injection pressure, rate, injected volumes; pressure on the annulus between tubing and long-string casing; and annulus fluid volume as specified in § 146.88 (e);	Section 6A.3.1
(c) At least once per year, the owner or operator must use one of the following methods to determine the absence of significant fluid movement under paragraph (a)(2) of this section: (1) An approved tracer survey such as an oxygen-activation log; or (2) A temperature or noise log.	Section 6A.3.2
(d) If required by the Director, at a frequency specified in the testing and monitoring plan required at § 146.90, the owner or operator must run a casing inspection log to determine the presence or absence of corrosion in the long-string casing.	Agency action
(e) The Director may require any other test to evaluate mechanical integrity under paragraphs (a)(1) or (a)(2) of this section. Also, the Director may allow the use of a test to demonstrate mechanical integrity other than those listed above with the written approval of the Administrator. To obtain approval for a new mechanical integrity test, the Director must submit a written request to the Administrator setting forth the proposed test and all technical data supporting its use. The Administrator may approve the request if he or she determines that it will reliably demonstrate the mechanical integrity of wells for which its use is proposed. Any alternate method approved by the Administrator will be published in the Federal Register and may be used in all States in accordance with applicable State law unless its use is restricted at the time of approval by the Administrator.	Agency action
(f) In conducting and evaluating the tests enumerated in this section or others to be allowed by the Director, the owner or operator and the Director must apply methods and standards generally accepted in the industry. When the owner or operator reports the results of mechanical integrity tests to the Director, he/she shall include a description of the test(s) and the method(s) used. In making his/her evaluation, the Director must review monitoring and other test data submitted since the previous evaluation.	Section 6A.3.2
(g) The Director may require additional or alternative tests if the results presented by the owner or operator under paragraphs (a) through (d) of this section are not satisfactory to the Director to demonstrate that there is no significant leak in the casing, tubing, or packer, or to demonstrate that there is no significant movement of fluid into a USDW resulting from the injection activity as stated in paragraphs (a)(1) and (2) of this section.	Agency action

§ 146.90 Testing and monitoring requirements. The owner or operator of a Class VI well must prepare, maintain, and comply with a testing and monitoring plan to verify that the geologic sequestration project is operating as permitted and is not endangering USDWs. The requirement to maintain and implement an approved plan is directly enforceable regardless of whether the requirement is a condition of the permit. The testing and monitoring plan must be submitted with the permit application, for Director approval, and must include a description of how the owner or operator will meet the requirements of this section, including accessing sites for all necessary monitoring and testing during the life of the project. Testing and monitoring associated with geologic sequestration projects must, at a minimum, include:	Section 6A.2
(a) Analysis of the carbon dioxide stream with sufficient frequency to yield data representative of its chemical and physical characteristics;	Section 6A.1
(b) Installation and use, except during well workovers as defined in § 146.88(d), of continuous recording devices to monitor injection pressure, rate, and volume; the pressure on the annulus between the tubing and the long string casing; and the annulus fluid volume added;	Section 6A.2.1 Section 6A.3.1
(c) Corrosion monitoring of the well materials for loss of mass, thickness, cracking, pitting, and other signs of corrosion, which must be performed on a quarterly basis to ensure that the well components meet the minimum standards for material strength and performance set forth in § 146.86(b), by: (1) Analyzing coupons of the well construction materials placed in contact with the carbon dioxide stream; or (2) Routing the carbon dioxide stream through a loop constructed with the material used in the well and inspecting the materials in the loop; or (3) Using an alternative method approved by the Director;	Section 6A.3.4
(d) Periodic monitoring of the ground water quality and geochemical changes above the confining zone(s) that may be a result of carbon dioxide movement through the confining zone(s) or additional identified zones including: (1) The location and number of monitoring wells based on specific information about the geologic sequestration project, including injection rate and volume, geology, the presence of artificial penetrations, and other factors; and (2) The monitoring frequency and spatial distribution of monitoring wells based on baseline geochemical data that has been collected under § 146.82(a)(6) and on any modeling results in the area of review evaluation required by § 146.84(c).	Section 6A.2.3 Appendix F
(e) A demonstration of external mechanical integrity pursuant to § 146.89(c) at least once per year until the injection well is plugged; and, if required by the Director, a casing inspection log pursuant to requirements at § 146.89(d) at a frequency established in the testing and monitoring plan;	Section 6A.3.2
(f) A pressure fall-off test at least once every five years unless more frequent testing is required by the Director based on site-specific information;	Section 6A.3.3
(g) Testing and monitoring to track the extent of the carbon dioxide plume and the presence or absence of elevated pressure (*e.g.*, the pressure front) by using: (1) Direct methods in the injection zone(s); and, (2) Indirect methods (*e.g.*, seismic, electrical, gravity, or electromagnetic surveys and/or down-hole carbon dioxide detection tools), unless the Director determines, based on site-specific geology, that such methods are not appropriate;	Section 6A.2.5

§ 146.90 Testing and monitoring requirements. (cont'd) (h) The Director may require surface air monitoring and/or soil gas monitoring to detect movement of carbon dioxide that could endanger a USDW. (1) Design of Class VI surface air and/ or soil gas monitoring must be based on potential risks to USDWs within the area of review; (2) The monitoring frequency and spatial distribution of surface air monitoring and/or soil gas monitoring must be decided using baseline data, and the monitoring plan must describe how the proposed monitoring will yield useful information on the area of review delineation and/or compliance with standards under § 144.12 of this chapter; (3) If an owner or operator demonstrates that monitoring employed under §§ 98.440 to 98.449 of this chapter (Clean Air Act, 42 U.S.C. 7401 *et seq.*) accomplishes the goals of paragraphs (h)(1) and (2) of this section, and meets the requirements pursuant to § 146.91(c)(5), a Director that requires surface air/soil gas monitoring must approve the use of monitoring employed under §§ 98.440 to 98.449 of this chapter. Compliance with §§ 98.440 to 98.449 of this chapter pursuant to this provision is considered a condition of the Class VI permit;	Section 6A.2.6
(i) Any additional monitoring, as required by the Director, necessary to support, upgrade, and improve computational modeling of the area of review evaluation required under § 146.84(c) and to determine compliance with standards under § 144.12 of this chapter;	Agency action
(j) The owner or operator shall periodically review the testing and monitoring plan to incorporate monitoring data collected under this subpart, operational data collected under § 146.88, and the most recent area of review reevaluation performed under § 146.84(e). In no case shall the owner or operator review the testing and monitoring plan less often than once every five years. Based on this review, the owner or operator shall submit an amended testing and monitoring plan or demonstrate to the Director that no amendment to the testing and monitoring plan is needed. Any amendments to the testing and monitoring plan must be approved by the Director, must be incorporated into the permit, and are subject to the permit modification requirements at §§ 144.39 or 144.41 of this chapter, as appropriate. Amended plans or demonstrations shall be submitted to the Director as follows: (1) Within one year of an area of review reevaluation; (2) Following any significant changes to the facility, such as addition of monitoring wells or newly permitted injection wells within the area of review, on a schedule determined by the Director; or (3) When required by the Director.	Section 6A.2.7
(k) A quality assurance and surveillance plan for all testing and monitoring requirements.	Section 6A.5

§ 146.91 Reporting requirements. The owner or operator must, at a minimum, provide, as specified in paragraph (e) of this section, the following reports to the Director, for each permitted Class VI well: (a) Semi-annual reports containing: (1) Any changes to the physical, chemical, and other relevant characteristics of the carbon dioxide stream from the proposed operating data; (2) Monthly average, maximum, and minimum values for injection pressure, flow rate and volume, and annular pressure; (3) A description of any event that exceeds operating parameters for annulus pressure or injection pressure specified in the permit; (4) A description of any event which triggers a shut-off device required pursuant to § 146.88(e) and the response taken; (5) The monthly volume and/or mass of the carbon dioxide stream injected over the reporting period and the volume injected cumulatively over the life of the project; (6) Monthly annulus fluid volume added; and (7) The results of monitoring prescribed under § 146.90.	Section 6A.6
(b) Report, within 30 days, the results of: (1) Periodic tests of mechanical integrity; (2) Any well workover; and, (3) Any other test of the injection well conducted by the permittee if required by the Director.	Section 6A.6
(c) Report, within 24 hours: (1) Any evidence that the injected carbon dioxide stream or associated pressure front may cause an endangerment to a USDW; (2) Any noncompliance with a permit condition, or malfunction of the injection system, which may cause fluid migration into or between USDWs; (3) Any triggering of a shut-off system (*i.e.*, down-hole or at the surface); (4) Any failure to maintain mechanical integrity; or. (5) Pursuant to compliance with the requirement at § 146.90(h) for surface air/soil gas monitoring or other monitoring technologies, if required by the Director, any release of carbon dioxide to the atmosphere or biosphere.	Section 6A.6
(d) Owners or operators must notify the Director in writing 30 days in advance of: (1) Any planned well workover; (2) Any planned stimulation activities, other than stimulation for formation testing conducted under § 146.82; and (3) Any other planned test of the injection well conducted by the permittee.	Section 6A.6
(e) Regardless of whether a State has primary enforcement responsibility, owners or operators must submit all required reports, submittals, and notifications under subpart H of this part to EPA in an electronic format approved by EPA.	Section 6A.6
(f) Records shall be retained by the owner or operator as follows: (1) All data collected under § 146.82 for Class VI permit applications shall be retained throughout the life of the geologic sequestration project and for 10 years following site closure. (2) Data on the nature and composition of all injected fluids collected pursuant to § 146.90(a) shall be retained until 10 years after site closure. The Director may require the owner or operator to deliver the records to the Director at the conclusion of the retention period. (3) Monitoring data collected pursuant to § 146.90(b) through (i) shall be retained for 10 years after it is collected. (4) Well plugging reports, post-injection site care data, including, if appropriate, data and information used to develop the demonstration of the alternative post-injection site care timeframe, and the site closure report collected pursuant to requirements at §§ 146.93(f) and (h) shall be retained for 10 years following site closure. (5) The Director has authority to require the owner or operator to retain any records required in this subpart for longer than 10 years after site closure.	Section 6A.6

§ 146.92 Injection well plugging. (a) Prior to the well plugging, the owner or operator must flush each Class VI injection well with a buffer fluid, determine bottomhole reservoir pressure, and perform a final external mechanical integrity test.	Section 8A.1.2
(b) *Well plugging plan.* The owner or operator of a Class VI well must prepare, maintain, and comply with a plan that is acceptable to the Director. The requirement to maintain and implement an approved plan is directly enforceable regardless of whether the requirement is a condition of the permit. The well plugging plan must be submitted as part of the permit application and must include the following information: (1) Appropriate tests or measures for determining bottomhole reservoir pressure; (2) Appropriate testing methods to ensure external mechanical integrity as specified in § 146.89; (3) The type and number of plugs to be used; (4) The placement of each plug, including the elevation of the top and bottom of each plug; (5) The type, grade, and quantity of material to be used in plugging. The material must be compatible with the carbon dioxide stream; and (6) The method of placement of the plugs.	Section 8A.1.4 Section 8A.1.4.1 8A.1.4.3 8A.1.4.4
(c) *Notice of intent to plug.* The owner or operator must notify the Director in writing pursuant to § 146.91(e), at least 60 days before plugging of a well. At this time, if any changes have been made to the original well plugging plan, the owner or operator must also provide the revised well plugging plan. The Director may allow for a shorter notice period. Any amendments to the injection well plugging plan must be approved by the Director, must be incorporated into the permit, and are subject to the permit modification requirements at §§ 144.39 or 144.41 of this chapter, as appropriate.	Section 8A.1.4.1
(d) *Plugging report.* Within 60 days after plugging, the owner or operator must submit, pursuant to § 146.91(e), a plugging report to the Director. The report must be certified as accurate by the owner or operator and by the person who performed the plugging operation (if other than the owner or operator.) The owner or operator shall retain the well plugging report for 10 years following site closure.	Section 8A.1.4.3 8A.1.4.4

§ 146.93 Post-injection site care and site closure. (a) The owner or operator of a Class VI well must prepare, maintain, and comply with a plan for post-injection site care and site closure that meets the requirements of paragraph (a)(2) of this section and is acceptable to the Director. The requirement to maintain and implement an approved plan is directly enforceable regardless of whether the requirement is a condition of the permit. (1) The owner or operator must submit the post-injection site care and site closure plan as a part of the permit application to be approved by the Director.	Section 9 Section 9
(2) The post-injection site care and site closure plan must include the following information: (i) The pressure differential between pre-injection and predicted post-injection pressures in the injection zone(s); (ii) The predicted position of the carbon dioxide plume and associated pressure front at site closure as demonstrated in the area of review evaluation required under § 146.84(c)(1); (iii) A description of post-injection monitoring location, methods, and proposed frequency; (iv) A proposed schedule for submitting post-injection site care monitoring results to the Director pursuant to § 146.91(e); and, (v) The duration of the post-injection site care timeframe and, if approved by the Director, the demonstration of the alternative post-injection site care timeframe that ensures non-endangerment of USDWs.	 Section 9.1.1 Section 9.1.2 Section 9.1.1 Section 9.1.2 Section 9.1.3
(3) Upon cessation of injection, owners or operators of Class VI wells must either submit an amended post-injection site care and site closure plan or demonstrate to the Director through monitoring data and modeling results that no amendment to the plan is needed. Any amendments to the post-injection site care and site closure plan must be approved by the Director, be incorporated into the permit, and are subject to the permit modification requirements at §§ 144.39 or 144.41 of this chapter, as appropriate.	Section 9.1.1 Section 9.1.2
(4) At any time during the life of the geologic sequestration project, the owner or operator may modify and resubmit the post-injection site care and site closure plan for the Director's approval within 30 days of such change.	As noted
(b) The owner or operator shall monitor the site following the cessation of injection to show the position of the carbon dioxide plume and pressure front and demonstrate that USDWs are not being endangered. (1) Following the cessation of injection, the owner or operator shall continue to conduct monitoring as specified in the Director-approved post-injection site care and site closure plan for at least 50 years or for the duration of the alternative timeframe approved by the Director pursuant to requirements in paragraph (c) of this section, unless he/she makes a demonstration under (b)(2) of this section. The monitoring must continue until the geologic sequestration project no longer poses an endangerment to USDWs and the demonstration under (b)(2) of this section is submitted and approved by the Director. (2) If the owner or operator can demonstrate to the satisfaction of the Director before 50 years or prior to the end of the approved alternative timeframe based on monitoring and other site-specific data, that the geologic sequestration project no longer poses an endangerment to USDWs, the Director may approve an amendment to the post-injection site care and site closure plan to reduce the frequency of monitoring or may authorize site closure before the end of the 50-year period or prior to the end of the approved alternative timeframe, where he or she has substantial evidence that the geologic sequestration project no longer poses a risk of endangerment to USDWs. (3) Prior to authorization for site closure, the owner or operator must submit to the Director for review and approval a demonstration, based on monitoring and other site-specific data, that no additional monitoring is needed to ensure that the geologic sequestration project does not pose an endangerment to USDWs. (4) If the demonstration in paragraph (b)(3) of this section cannot be made (*i.e.*, additional monitoring is needed to ensure that the geologic sequestration project does not pose an endangerment to USDWs) at the end of the 50-year period or at the end of the approved alternative timeframe, or if the Director does not approve the demonstration, the owner or operator must submit to the Director a plan to continue post-injection site care until a demonstration can be made and approved by the Director.	Section 9.1.1 Section 9.1.3 Section 9.1.3 Section 9.1.3 Section 9.1.3

§ 146.93 Post-injection site care and site closure. (cont'd) (c) *Demonstration of alternative post-injection site care timeframe.* At the Director's discretion, the Director may approve, in consultation with EPA, an alternative post-injection site care timeframe other than the 50 year default, if an owner or operator can demonstrate during the permitting process that an alternative post-injection site care timeframe is appropriate and ensures non-endangerment of USDWs. The demonstration must be based on significant, site-specific data and information including all data and information collected pursuant to §§ 146.82 and 146.83, and must contain substantial evidence that the geologic sequestration project will no longer pose a risk of endangerment to USDWs at the end of the alternative post-injection site care timeframe. (1) A demonstration of an alternative post-injection site care timeframe must include consideration and documentation of: (i) The results of computational modeling performed pursuant to delineation of the area of review under § 146.84; (ii) The predicted timeframe for pressure decline within the injection zone, and any other zones, such that formation fluids may not be forced into any USDWs; and/or the timeframe for pressure decline to pre-injection pressures; (iii) The predicted rate of carbon dioxide plume migration within the injection zone, and the predicted timeframe for the cessation of migration; (iii) A description of the site-specific processes that will result in carbon dioxide trapping including immobilization by capillary trapping, dissolution, and mineralization at the site; (iv) The predicted rate of carbon dioxide trapping in the immobile capillary phase, dissolved phase, and/or mineral phase; (v) The results of laboratory analyses, research studies, and/or field or site-specific studies to verify the information required in paragraphs (iv) and (v) of this section; (vi) A characterization of the confining zone(s) including a demonstration that it is free of transmissive faults, fractures, and micro-fractures and of appropriate thickness, permeability, and integrity to impede fluid (e.g., carbon dioxide, formation fluids) movement; (vii) The presence of potential conduits for fluid movement including planned injection wells and project monitoring wells associated with the proposed geologic sequestration project or any other projects in proximity to the predicted/modeled, final extent of the carbon dioxide plume and area of elevated pressure; (viii) A description of the well construction and an assessment of the quality of plugs of all abandoned wells within the area of review; (ix) The distance between the injection zone and the nearest USDWs above and/ or below the injection zone; and (x) Any additional site-specific factors required by the Director. (2) Information submitted to support the demonstration in paragraph (c)(1) of this section must meet the following criteria: (i) All analyses and tests performed to support the demonstration must be accurate, reproducible, and performed in accordance with the established quality assurance standards; (ii) Estimation techniques must be appropriate and EPA-certified test protocols must be used where available; (iii) Predictive models must be appropriate and tailored to the site conditions, composition of the carbon dioxide stream and injection and site conditions over the life of the geologic sequestration project; (iii) Predictive models must be calibrated using existing information (*e.g.*, at Class I, Class II, or Class V experimental technology well sites) where sufficient data are available; (iv) Reasonably conservative values and modeling assumptions must be used and disclosed to the Director whenever values are estimated on the basis of known, historical information instead of site-specific measurements; (v) An analysis must be performed to identify and assess aspects of the alternative post-injection site care timeframe demonstration that contribute significantly to uncertainty. The owner or operator must conduct sensitivity analyses to determine the effect that significant uncertainty may contribute to the modeling demonstration. (vi) An approved quality assurance and quality control plan must address all aspects of the demonstration; and, (vii) Any additional criteria required by the Director. (viii)	Section 9.1.3

§ 146.93 Post-injection site care and site closure. (cont'd) (d) *Notice of intent for site closure.* The owner or operator must notify the Director in writing at least 120 days before site closure. At this time, if any changes have been made to the original post-injection site care and site closure plan, the owner or operator must also provide the revised plan. The Director may allow for a shorter notice period.	Section 9.1.4
(e) After the Director has authorized site closure, the owner or operator must plug all monitoring wells in a manner which will not allow movement of injection or formation fluids that endangers a USDW.	Section 9.1.4
(f) The owner or operator must submit a site closure report to the Director within 90 days of site closure, which must thereafter be retained at a location designated by the Director for 10 years. The report must include: (1) Documentation of appropriate injection and monitoring well plugging as specified in § 146.92 and paragraph (e) of this section. The owner or operator must provide a copy of a survey plat which has been submitted to the local zoning authority designated by the Director. The plat must indicate the location of the injection well relative to permanently surveyed benchmarks. The owner or operator must also submit a copy of the plat to the Regional Administrator of the appropriate EPA Regional Office; (2) Documentation of appropriate notification and information to such State, local and Tribal authorities that have authority over drilling activities to enable such State, local, and Tribal authorities to impose appropriate conditions on subsequent drilling activities that may penetrate the injection and confining zone(s); and (3) Records reflecting the nature, composition, and volume of the carbon dioxide stream.	Section 9.1.4
(g) Each owner or operator of a Class VI injection well must record a notation on the deed to the facility property or any other document that is normally examined during title search that will in perpetuity provide any potential purchaser of the property the following information: (1) The fact that land has been used to sequester carbon dioxide; (2) The name of the State agency, local authority, and/or Tribe with which the survey plat was filed, as well as the address of the Environmental Protection Agency Regional Office to which it was submitted; and (3) The volume of fluid injected, the injection zone or zones into which it was injected, and the period over which injection occurred.	Section 9.1.4
(h) The owner or operator must retain for 10 years following site closure, records collected during the post-injection site care period. The owner or operator must deliver the records to the Director at the conclusion of the retention period, and the records must thereafter be retained at a location designated by the Director for that purpose.	Section 9.1.4

§ 146.94 Emergency and remedial response. (a) As part of the permit application, the owner or operator must provide the Director with an emergency and remedial response plan that describes actions the owner or operator must take to address movement of the injection or formation fluids that may cause an endangerment to a USDW during construction, operation, and post-injection site care periods. The requirement to maintain and implement an approved plan is directly enforceable regardless of whether the requirement is a condition of the permit.	Section 6A.4 Appendix H
(b) If the owner or operator obtains evidence that the injected carbon dioxide stream and associated pressure front may cause an endangerment to a USDW, the owner or operator must: (1) Immediately cease injection; (2) Take all steps reasonably necessary to identify and characterize any release; (3) Notify the Director within 24 hours; and (4) Implement the emergency and remedial response plan approved by the Director.	Appendix H
(c) The Director may allow the operator to resume injection prior to remediation if the owner or operator demonstrates that the injection operation will not endanger USDWs.	Agency action
(d) The owner or operator shall periodically review the emergency and remedial response plan developed under paragraph (a) of this section. In no case shall the owner or operator review the emergency and remedial response plan less often than once every five years. Based on this review, the owner or operator shall submit an amended emergency and remedial response plan or demonstrate to the Director that no amendment to the emergency and remedial response plan is needed. Any amendments to the emergency and remedial response plan must be approved by the Director, must be incorporated into the permit, and are subject to the permit modification requirements at §§ 144.39 or 144.41 of this chapter, as appropriate. Amended plans or demonstrations shall be submitted to the Director as follows: (1) Within one year of an area of review reevaluation; (2) Following any significant changes to the facility, such as addition of injection or monitoring wells, on a schedule determined by the Director; or (3) When required by the Director.	Appendix H

List of Abbreviations Used in this Application

2D	two-dimensional
3D	three-dimensional
ADM	Archer Daniels Midland
aka	also known as
AoR	area of review
API	American Petroleum Institute
bbls	barrels
BHA	bottom hole assembly
BHCT	bottom hole circulating temperature
BHST	bottom hole static temperature
BOD	basis of design
BOP	blow out preventer
bpm	barrels per minute
B-T gauge	Bourdon-tube gauge
BTC	buttress thread & coupling
BTU	British thermal unit
C	Celsius
$CaCl_2$	calcium chloride
$CaCO_3$	calcium carbonate
CBL	cement bond log
CCS	carbon capture and sequestration
cf	cubic feet
cf/sk	cubic feet per sack
CFR	Code of Federal Regulations
cm	centimeter(s)
CO_2	carbon dioxide
cp	centipoises (viscosity unit)
csg	casing
cu	capture units
D&CWOP	Drill and complete well on paper
e.g.	for example
EMR	electronic memory recorder
EOR	enhanced oil recovery
EOT	end of tubing
est.	estimate
etc.	et cetera
EUE	external upset end
F	Fahrenheit
FIT	formation integrity test
FEED	front end engineering design
FOT	fall-off test
FS	full scale
ft	foot or feet
ft/hr	feet per hour
ft/min	feet per minute
gal/sk	gallons per sack
g/L	grams per liter

List of Abbreviations Used in this Application

gpm	gallons per minute
GR	gamma ray
H_2S	hydrogen sulfide
HAZOP	Hazard and Operability Study
hp	horsepower
hr(s)	hour(s)
IBDP	Illinois Basin – Decatur Project
IBOP	inside blowout preventor
ID	inside diameter
IEPA	Illinois Environmental Protection Agency
IL-ICCS	Illinois – Industrial Carbon Capture and Sequestration
in.	inch(es)
ISGS	Illinois State Geological Survey
KCl	potassium chloride
km	kilometer(s)
L (l)	liter(s)
Lb (lbs)	pound (pounds)
Lb/ft (lbm/ft)	pounds per foot
Lb/sk	pounds per sack
LCM	lost circulation material
LTC	long thread & coupling
M (m)	meter(s)
m/hr	meters per hour
MASIP	maximum allowable surface injection pressure
MDT	modular dynamic tester
mD	millidarcy (millidarcies)
MD	measured depth
meV	milli electronvolts
mg/L	milligrams per liter
MFC	multi-finger caliper
MGSC	Midwest Geologic Sequestration Consortium
MI	move in
mi.	miles
mL	milliliter
mmscf	million standard cubic feet
MO	move out
Mol.	mole
MOSDAX	modular subsurface data acquisition system
µPa	microPascal
MPa	MegaPascal
MSL	mean sea level
MT	metric tonnes
MT/day	metric tonnes per day
MVA	monitoring, verification, and accounting
N_2	nitrogen (atmospheric)
NaCl	sodium chloride
N/A	not applicable

List of Abbreviations Used in this Application

ND	nipple down
NPDES	National Pollution Discharge Elimination System
NRC	Nuclear Regulatory Commission
NU	nipple up
O_2	oxygen (atmospheric)
OD	outside diameter
Pa	Pascal (pressure unit)
P&A	plugging and abandonment
P&ID	Piping & Instrument Diagram
PBTD	Plug back total depth
PCSD	Process Control Strategy Diagram
PFD	process flow diagram
PFO	pressure fall off
PISC	post-injection site care
POOH	pull out of hole
Poz	pozzolan
ppg	pounds per gallon
ppb	parts per billion
ppm	parts per million
ppmv	parts per million by volume
ppmwt	parts per million by weight
psi	pounds per square inch
psia	pounds per square inch atmospheric
psig	pounds per square inch gauge
psi/ft	pounds per square inch per foot
PV	plastic viscosity
QA	quality assurance
QHSE	quality, health, safety, and environment
Qty	quantity
RCC	Richland Community College
RD	rig down
RU	rig up
RST	reservoir saturation tool
RSTPro	trademark reservoir saturation tool
S (sec)	seconds
SCS	Schlumberger Carbon Services
SCMT	slim cement mapping tool
sk(s)	sack(s)
SIP	surface injection pressure
SP	spontaneous potential
SPF	slots per foot
SRPG	surface-readout pressure gauge
SRTs	step rate tests
SS	stainless steel
STC	short thread & coupling
TBD	to be determined
tbg	tubing

List of Abbreviations Used in this Application

TD	total depth
TDS	total dissolved solids
TEC	tri-ethylene glycol
TIH	trip in hole
TIW	Texas Iron Works (pressure valve)
TOH	trip out of hole
TVD	true vertical depth
UIC	underground injection control
US DOE	United States Department of Energy
USEPA	United States Environmental Protection Agency
USDW	underground source of drinking water
USGS	United States Geological Survey
USIT	ultrasonic imaging tool
V (v)	volt
VFD	variable frequency drive
VSP	vertical seismic profile
WFL	water flow log
WOC	wait on cement

OMB No. 2040-0042 Approval Expires 12/31/2011

United States Environmental Protection Agency

Underground Injection Control Permit Application

(Collected under the authority of the Safe Drinking Water Act. Sections 1421, 1422, 40 CFR 144)

I. EPA ID Number ILD984791459

		T/A	C
U			

Read Attached Instructions Before Starting

For Official Use Only

Application approved mo day year	Date received mo day year	Permit Number	Well ID	FINDS Number

II. Owner Name and Address			III. Operator Name and Address		
Owner Name: Archer Daniels Midland Company			Owner Name: Archer Daniels Midland Company		
Street Address: 4666 Faries Parkway		Phone Number: (217) 451-6330	Street Address: 4666 Faries Parkway		Phone Number: (217) 451-6330
City: Decatur	State: IL	ZIP CODE: 62526	City: Decatur	State: IL	ZIP CODE: 62526

IV. Commercial Facility	V. Ownership	VI. Legal Contact	VII. SIC Codes
[x] Yes [ ] No	[x] Private [ ] Federal [ ] Other	[x] Owner [ ] Operator	2046, 2869, 2075, 2076

VIII. Well Status *(Mark "x")*

[ ] A. Operating	Date Started mo day year	[ ] B. Modification/Conversion	[x] C. Proposed

IX. Type of Permit Requested *(Mark "x" and specify if required)*

[x] A. Individual	[ ] B. Area	Number of Existing Wells	Number of Proposed Wells	Name(s) of field(s) or project(s)
		0	1	Illinois Industrial Carbon Capture & Storage (IL-ICCS)

X. Class and Type of Well *(see reverse)*

A. Class(es) (enter code(s))	B. Type(s) (enter code(s))	C. If class is "other" or type is code 'x,' explain	D. Number of wells per type (if area permit)
Other (Class VI)	X	Geologic Sequestration	1 - injection well 1 - verification (monitoring) well 1 - geophysical (monitoring) well

XI. Location of Well(s) or Approximate Center of Field or Project

Latitude Deg	Latitude Min	Latitude Sec	Longitude Deg	Longitude Min	Longitude Sec	Township and Range Sec	Twp	Range	1/4 Sec	Feet From	Line	Feet From	Line
39	53	08	89	53	19	32	17N	3E	NW	2601	N	2511	W

XII. Indian Lands (Mark "x")

[ ] Yes
[x] No

XIII. Attachments

(Complete the following questions on a separate sheet(s) and number accordingly; see instructions)

For Classes I, II, III, (and other classes) complete and submit on a separate sheet(s) Attachments A–U (pp 2-6) as appropriate. Attach maps where required. List attachments by letter which are applicable and are included with your application.

XIV. Certification

I certify under the penalty of law that I have personally examined and am familiar with the information submitted in this document and all attachments and that, based on my inquiry of those individuals immediately responsible for obtaining the information, I believe that the information is true, accurate, and complete. I am aware that there are significant penalties for submitting false information, including the possibility of fine and imprisonment. (Ref. 40 CFR 144.32)

A. Name and Title *(Type or Print)*	B. Phone No. *(Area Code and No.)*
Mark Burau, Decatur Corn Plant Manager	(217) 451-6330
C. Signature: Mark Burau	D. Date Signed: 7/25/2011

EPA Form 7520-6 (Rev. 12-08)

OMB No. 2040-0042 Approval Expires 12/31/2011

EPA

United States Environmental Protection Agency
Washington, DC 20460

PLUGGING AND ABANDONMENT PLAN

Name and Address of Facility	Name and Address of Owner/Operator
Archer Daniels Midland Company 4666 Faries Parkway, Decatur IL 62526	Archer Daniels Midland Company 4666 Faries Parkway, Decatur IL 62526

Locate Well and Outline Unit on Section Plat - 640 Acres

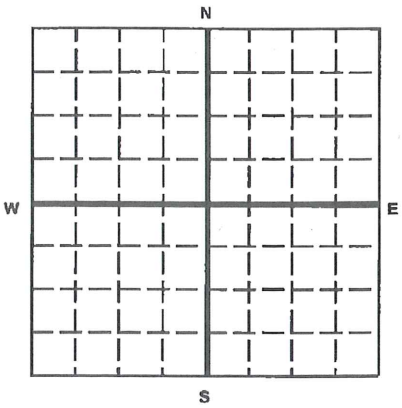

State	County	Permit Number
IL	Macon	

Surface Location Description

se 1/4 of se 1/4 of se 1/4 of nw 1/4 of Section 32 Township 17n Range 3e

Locate well in two directions from nearest lines of quarter section and drilling unit

Surface Location 26 ft. frm (N/S) N Line of quarter section and 25 ft. from (E/W) W Line of quarter section.

TYPE OF AUTHORIZATION
- [x] Individual Permit
- [ ] Area Permit
- [ ] Rule

Number of Wells 1

Lease Name NA

WELL ACTIVITY
- [ ] CLASS I
- [ ] CLASS II
  - [ ] Brine Disposal
  - [ ] Enhanced Recovery
  - [ ] Hydrocarbon Storage
- [ ] CLASS III

Well Number Class VI (GS) / CCS #2

CASING AND TUBING RECORD AFTER PLUGGING

SIZE	WT (LB/FT)	TO BE PUT IN WELL (FT)	TO BE LEFT IN WELL (FT)	HOLE SIZE
20	94	350	350	26
13 3/8	61	5300	5300	17.5
9.625	40	5000	5000	12.25
9.625	47	2250	2250	12.25

METHOD OF EMPLACEMENT OF CEMENT PLUGS
- [x] The Balance Method
- [ ] The Dump Bailer Method
- [ ] The Two-Plug Method
- [ ] Other

CEMENTING TO PLUG AND ABANDON DATA:	PLUG #1	PLUG #2	PLUG #3	PLUG #4	PLUG #5	PLUG #6	PLUG #7
Size of Hole or Pipe in which Plug Will Be Placed (inche	8.681	8.681	8.681	8.681	8.835	8.835	8.835
Depth to Bottom of Tubing or Drill Pipe (ft	NA					plgs 6-13	plug 14
Sacks of Cement To Be Used (each plug)	204	185	185	185	191	191	191
Slurry Volume To Be Pumped (cu. ft.)	226	205	205	205	212	212	212
Calculated Top of Plug (ft.)	6500	6000	5500	5000	4500	500 ft int	0
Measured Top of Plug (If tagged ft.)	NA						
Slurry Wt. (Lb./Gal.)	15.9	15.9	15.9	15.9	15.9	15.9	15.9
Type Cement or Other Material (Class III)	Ev-Crete	Ev-Crete	Ev-Crete	Ev-Crete	Ev-Crete	Ev-Crete	Class H

LIST ALL OPEN HOLE AND/OR PERFORATED INTERVALS AND INTERVALS WHERE CASING WILL BE VARIED (if any)

From	To	From	To
6700	7050		

Estimated Cost to Plug Wells

$421,000

Certification

I certify under the penalty of law that I have personally examined and am familiar with the information submitted in this document and all attachments and that, based on my inquiry of those individuals immediately responsible for obtaining the information, I believe that the information is true, accurate, and complete. I am aware that there are significant penalties for submitting false information, including the possibliity of fine and imprisonment. (Ref. 40 CFR 144.32)

Name and Official Title *(Please type or print)*	Signature	Date Signed
Mark Burau, Decatur Corn Plant Manager	Mark Burau	7/25/2011

EPA Form 7520-14 (Rev. 12-08)

OMB No. 2040-0042 Approval Expires 12/31/2011

EPA

United States Environmental Protection Agency
Washington, DC 20460

PLUGGING AND ABANDONMENT PLAN

Name and Address of Facility	Name and Address of Owner/Operator
Archer Daniels Midland Company 4666 Faries Parkway, Decatur, IL 62526	Archer Daniels Midland Company 4666 Faries Parkway, Decatur, IL 62526

Locate Well and Outline Unit on Section Plat - 640 Acres

N
W E
S

State	County	Permit Number
IL	Macon	

Surface Location Description

____ 1/4 of ____ 1/4 of ____ 1/4 of ____ 1/4 of Section ____ Township ____ Range ____

Locate well in two directions from nearest lines of quarter section and drilling unit

Surface Location ____ ft. frm (N/S) ____ Line of quarter section and ____ ft. from (E/W) ____ Line of quarter section.

TYPE OF AUTHORIZATION

- ☐ Individual Permit
- ☐ Area Permit
- ☐ Rule

Number of Wells ____

Lease Name

WELL ACTIVITY

- ☐ CLASS I
- ☐ CLASS II
  - ☐ Brine Disposal
  - ☐ Enhanced Recovery
  - ☐ Hydrocarbon Storage
- ☐ CLASS III

Well Number

CASING AND TUBING RECORD AFTER PLUGGING

SIZE	WT (LB/FT)	TO BE PUT IN WELL (FT)	TO BE LEFT IN WELL (FT)	HOLE SIZE
13-3/8	54.5	350	350	17-1/2
9-5/8	40	5300	5300	12-1/4
5-1/2	17	7250	7250	8-1/2

METHOD OF EMPLACEMENT OF CEMENT PLUGS

- ☐ The Balance Method
- ☐ The Dump Bailer Method
- ☐ The Two-Plug Method
- ☐ Other

CEMENTING TO PLUG AND ABANDON DATA:	PLUG #1	PLUG #2	PLUG #3	PLUG #4	PLUG #5	PLUG #6	PLUG #7
Size of Hole or Pipe in which Plug Will Be Placed (inche	4.892	4.892	4.892	4.892	4.892	4.892	4.892
Depth to Bottom of Tubing or Drill Pipe (ft						plgs6-13	plug 14
Sacks of Cement To Be Used (each plug)	65	59	59	59	59	59	59
Slurry Volume To Be Pumped (cu. ft.)	72	65	65	65	65	65	65
Calculated Top of Plug (ft.)	6500	6000	5500	5000	4500	4K to500	0
Measured Top of Plug (if tagged ft.)							
Slurry Wt. (Lb./Gal.)	15.9	15.9	15.9	15.9	15.9	15.9	15.9
Type Cement or Other Material (Class III)	Ev-crete	Ev-crete	Ev-crete	Ev-crete	Ev-crete	Class H	Class H

LIST ALL OPEN HOLE AND/OR PERFORATED INTERVALS AND INTERVALS WHERE CASING WILL BE VARIED (if any)

From	To	From	To
5700-5702	6910-6912		
6060-6062	7025-7027		
6540-6542	perf intvls are prelim estimates		
6805-6807	(approx 6 zones in Mt Simon)		

Estimated Cost to Plug Wells

$317,000

Certification

I certify under the penalty of law that I have personally examined and am familiar with the information submitted in this document and all attachments and that, based on my inquiry of those individuals immediately responsible for obtaining the information, I believe that the information is true, accurate, and complete. I am aware that there are significant penalties for submitting false information, including the possibliity of fine and imprisonment. (Ref. 40 CFR 144.32)

Name and Official Title *(Please type or print)*	Signature	Date Signed
Mark Burau, Decatur Corn Plant Manager	Mark Burau	7/25/2011

SECTION 2 - HYDROGEOLOGIC INFORMATION

2.1 Elevation of Land Surface at Well Location.

The surface elevation at the proposed carbon sequestration site is approximately 675 feet above mean sea level (MSL), as referenced from the Forsyth, Illinois, United States Geological Survey (USGS) 7.5-minute topographic quadrangle map.

2.2 Faults, Known or Suspected Within the Area of Review.

Regional mapping (Nelson, 1995), and 2D and 3D seismic surveys in the vicinity of the proposed site do not indicate the presence of faulting at the injection site (Leetaru, 2011). There are no regional faults or fractures mapped within a 25-mile radius of the proposed site (Figure 2-1). Seismic reflection data were acquired near the site to identify the presence of faults and geologic structures in the vicinity of the proposed well site. Acquired 3D seismic reflection data at the Illinois Basin Decatur Project (IBDP) site showed no evidence of faulting through either the Mt. Simon Sandstone or the Eau Claire Formation intervals. In addition, higher resolution 3D VSP was acquired at the IBDP injection site. This higher resolution data set did not show any breaks in continuity that are associated with faults. Interpretations of the seismic reflection data suggest that no faults or fractures occur at the proposed injection site (Figures 2-2 through 2-4). Newly acquired 3D seismic data has already been acquired at the proposed ICCS site and is currently being processed.

2.2.1 Seismic History and Risk

Since 1973, two earthquakes have been recorded within 100 km of the proposed injection site: a magnitude 3.0 quake on April 24, 1990 in Coles County approximately 41 miles to the southeast, and a magnitude 3.2 quake on January 29, 1993 in Fayette County approximately 58 miles to the south-southwest (http://earthquake.usgs.gov/earthquakes/eqarchives/epic/epic_circ.php, USGS Earthquake Search, as of March 17, 2011).

The relative seismic risk of the Decatur location is considered minimal. The probability of an earthquake of magnitude 5.0 or greater within 50 years and within 50 km is less than 1% (USGS 2009 PSHA model for Decatur, Illinois, https://geohazards.usgs.gov/eqprob/2009/). There exists a 2% probability that the Peak Ground Acceleration due to seismic activity will exceed 10% G within 50 years (http://earthquake.usgs.gov/earthquakes/states/illinois/hazards.php). Thus, the risk of seismic activity breaching the integrity of the well or the injection formation is considered minimal.

Source:
Leetaru, H., 2011. Personal communication, Illinois State Geological Survey

Nelson, W.J., 1995. Structural features in Illinois, Illinois State Geological Survey Bulletin 100, 144 p.

2.3 Maps and Cross Sections.

Two vertical cross-sections and the location map of the proposed injection site are shown in Figures 2-5 through 2-7. Based on interpretation of 3D seismic data collected for the IBDP, two cross-sections were developed showing the bedrock stratigraphy at the proposed well site. Line A-A' is a west to east cross-section, while Line B-B' is a south to north cross-section. The site elevation is approximately 660 feet. The cross-sections provide elevations on the y axis and have no vertical exaggeration. The seismic data were analyzed and interpreted by Alan Brown (Schlumberger Carbon Services) and Hannes Leetaru (ISGS). The cross-sections were prepared by Valerie Smith, Schlumberger Carbon Services.

Excluding the IBDP injection well (herein referenced as CCS #1) and the IBDP verification well (herein referenced as Verification Well #1), no other deep wells penetrate the Eminence, Ironton-Galesville, Eau Clare or Mt. Simon Formations (Figure 2-8) within the area of review (reference Section 5 for area of review information). All of the deeper horizons are projected from regional mapping. Therefore, well locations are not displayed on the cross-sections (Figures 2-6 and 2-7).

2.4 Injection Zone.

Information on the injection zone (Mt. Simon Sandstone) is based on regional geologic information from previous ISGS studies and reports, and on specific data obtained from the CCS #1 well installation (Frommelt, 2010).

Regional

The thickest and most widespread saline water bearing reservoir (saline reservoir) in the Illinois Basin is the Cambrian-age Mt. Simon Sandstone (Figure 2-8). It is overlain by the Cambrian Eau Claire Formation, a regionally extensive very low-permeability unit, and underlain by Precambrian granitic basement. There are records of 21 wells in central and southern Illinois that were drilled into the Mt. Simon (to depths greater than 4,500 feet). Many of the 21 wells penetrate less than a few hundred feet into the Mt. Simon. In addition, most wells are older and lack a suite of modern geophysical logs suitable for petrophysical analysis. Although comprehensive reservoir data for the Mt. Simon are lacking, there are sufficient data to demonstrate its regional presence. In the northern half of Illinois, the Mt. Simon is used extensively for natural gas storage and detailed reservoir data are available from these projects. Ten Mt. Simon gas storage projects show that the upper 200 feet has porosity and permeability high enough to be a good sequestration target. Excluding CCS #1 and Verification Well #1, the closest Mt. Simon penetration to the ADM site is about 17 miles southeast in Moultrie County, the Sanders Harrison #1 (Harrison #1). Only the top two hundred feet of the Mt. Simon was drilled. Based on logs from the IBDP injection and verification wells, the Mt. Simon thickness at the proposed injection site is anticipated to be about 1,500 feet.

Sample descriptions from the Harrison #1 well indicate that there is good porosity in the top 200 feet of the Mt. Simon. The nearest well with a porosity log for the entire thickness of the Mt. Simon, the Humble Oil Weaber-Horn #1 well (Weaber-Horn #1), was drilled on the Loudon Field anticline in Fayette County, a major oilfield 51 miles south of the ADM site. The Weaber-Horn #1 drilled through 1,300 feet of Mt. Simon before drilling into the Precambrian granite. The top of the Mt. Simon at the Weaber-Horn #1 well was at 7,000 feet and, based on

calculations from wireline logs, the sandstone formation's gross thickness had an average porosity of about 12 percent. The Weaber-Horn #1 well log porosity data are similar to those found in deeper wells at the Manlove gas storage field (Manlove Field) in Champaign County, approximately 37 miles northeast of the ADM site. The Manlove Field is the deepest Mt. Simon gas storage field in the Illinois Basin and provides one of the best reservoir data sets for characterization of the deep Mt. Simon. The permeability at the Weaber-Horn #1 well and the ADM site are expected to be similar to those at Manlove Field. A north-south trending cross section A-A' across the Hinton #7 , Harrison #1, CCS #1, and Weaber-Horn #1 wells (Figure 2-9) shows that the Mt. Simon should be porous and thick at the proposed site.

Regional Geology: Depositional Environment

The deposition of the Mt. Simon Sandstone has commonly been interpreted to be a shallow, subtidal marine environment. Most of these studies, however, were based on either surface study of the upper part of the Mt. Simon or on study of outcrops in Wisconsin or the Ozark Dome. Based on studies of the samples and logs of the CCS #1 well, the upper part of the Mt. Simon is interpreted to have been deposited in a tidally influence system similar to the reservoirs used for natural gas storage in northern Illinois. However, the basal 600 feet of Mt. Simon sandstone is an arkosic sandstone that was originally deposited in a braided river – alluvial fan system. This lower Mt. Simon Sandstone is the principal target reservoir for sequestration because the dissolution of feldspar grains formed abundant amounts of secondary porosity.

Source:

Driese, S.G., C.W. Byers, and R.H. Dott, Jr., 1981. Tidal deposition in the basal Upper Cambrian Mt. Simon Formation in Wisconsin: Journal of Sedimentary Petrology, v. 51, no. 2, p. 367–381.

Droste, J.B., and R.H. Shaver, 1983. Atlas of early and middle Paleozoic paleogeography of the southern Great Lakes area: Indiana Department of Natural Resources, Indiana Geological Survey, Special Report 32, 32 p.

Frommelt, D., 2010. Letter to the Illinois Environmental Protection Agency, Subject: CCS Well #1 Completion Report, Archer Daniels Midland Company – UIC Permit UIC-012-ADM, dated May 5, 2010.

Kolata, D.R., 1991. Illinois basin geometry, in M.W. Leighton, D.R. Kolata, D.F. Oltz, and J.J. Eidel, eds., Interior cratonic basins: American Association of Petroleum Geologists, Memoir 51, p. 197.

Sargent, M.L., and Z. Lasemi, 1993. Tidally dominated depositional environment for the Mt. Simon Sandstone in central Illinois: Great Lakes Section, Geological Society of America, Abstracts and Programs, v. 25, no. 3, p. 78.

2.4.1 Geologic Name(s) of Injection Zone.

The proposed injection zone (refer to Section 2.4.2 for anticipated depth) is the Cambrian-age Mt. Simon Sandstone. CO_2 injected through the well will be contained in the injection zone and will flow into the Mt. Simon at the injection interval. The injection interval is a portion of the Mt. Simon where the injection well is perforated.

2.4.2 Depth Interval of Injection Zone Beneath Land Surface.

The Mt. Simon was found at a depth of 5,545 feet to 7,051 feet (Frommelt, 2010) based on borehole logging data for the CCS #1 well. An interval of high porosity and permeability was identified at the base of the Mt. Simon. This basal interval was selected as the initial injection interval for the CCS #1 well and was perforated from 6,982 to 7,050 feet.

For the IL-ICCS CO_2 injection project, the planned injection interval is a relatively high permeability zone in the lower Mt. Simon. The approximate gross interval is 6,700 to 7,050 feet. The perforation depths are to be finalized after drilling and will be reported in the well completion report.

2.4.3. Characteristics of the Injection Zone.

Based on the data from the CCS #1 well (Frommelt, 2010), the proposed injection zone is expected to be a porous and permeable sandstone that, in some intervals, is an arkosic sandstone. Grain size varies from very-fine grained to coarse grained. The sandstones are primarily composed of quartz, but some intervals contain more than 15 percent feldspar. Diagenetic clay minerals are not common.

2.4.3.1 Lithologic Description

The Mt. Simon Sandstone regionally varies in lithology from conglomerates to sandstone to shale. Six dominant lithofacies have been recognized: cobble conglomerate, stratified gravel conglomerate, poorly-sorted sandstone, well-sorted sandstone, interstratified sandstone and shale, and shale (Bowen et al., 2011).

The poorly-sorted sandstone lithofacies is the most common regionally and within the Mt. Simon in the CCS #1 well, which contains discrete intervals of predominantly finer-grained sandstone and coarser-grained sandstone. The basal portions of some of the coarser-grained strata are often conglomeratic. In addition, the arkosic interval at the base of the Mt. Simon in the CCS #1 well is about 40 feet thick and interbeds of dark gray shale laminae occur between some of the sandstone strata (Morse and Leetaru, 2005).

The principal cementing material is quartz in the form of overgrowths and feldspar precipitation. Most of the very fine-grained intervals contain large amounts of detrital and authigenic potassium feldspar. The lower part of the Mt. Simon tends to have more feldspar-rich zones than the upper part. These zones consequently tend to have greater feldspar framework grain dissolution and increased porosity. These feldspar-rich intervals may have the best reservoir characteristics for sequestration (Bowen et al. 2011).

Source:
Bowen, B.B., R.I. Ochoa, N.D. Wilkens, J. Brophy, T.R. Lovell, N. Fischietto, C.R Medina, and J.A. Rupp, 2011. Depositional and Diagenetic Variability Within the Cambrian Mount Simon Sandstone: Implications for Carbon Dioxide Sequestration: Environmental Geosciences, v. 18, p. 69-89.

Morse, D.G., and H.E. Leetaru, 2005. Reservoir characterization and three-dimensional models of Mt. Simon Gas Storage Fields in the Illinois Basin: Illinois State Geological Survey, Circular 567, 72 p. CD-ROM.

2.4.3.2 Injection Zone Thickness

The entire (gross) Mt. Simon interval is estimated to be 1,500 feet in thickness, based on CCS #1 well logs. Drilling and testing of the CCS #1 injection well has determined the thickness of individual porous intervals.

While CO_2 may be stored in the entire thickness, the perforated or injection interval will be much smaller and is planned for a high porosity zone relatively deep in the Mt. Simon. Injectivity is primarily a product of net formation thickness (*b*) and permeability (*k*) or permeability-thickness (*kb*), while storage volume is primarily a function of net formation thickness and effective porosity. Because of the thickness and permeability of the Mt. Simon noted in the CCS #1 well, Weaber-Horn, and Hinton wells, nominal injection capacity of 3,000 metric tonnes per day (MT/day) is anticipated to be highly probable. CO_2 reservoir flow modeling (see Section 5.4 of this application) shows that the lower zone can readily accept the 3,000 MT/day injection rate.

2.4.3.3 Fracture Pressure at Top of Injection Zone

At the CCS #1 well, a step-rate test (Earlougher, 1977) was conducted on September 26, 2009 into the initial 25-foot perforated interval from 7,025 to 7,050 feet at the base of the Mt. Simon. The primary purpose of the test was to estimate the fracture pressure of the injection interval. A bottom-hole pressure gauge with surface readout was used. The pressure gauge was located at 6,891 feet inside the tubing, 134 feet above the uppermost perforation.

Water with clay-stabilizing potassium chloride was injected in 2.0 barrel per minute (bpm) increments starting at 2.0 bpm (84 gallons per min, gpm) to 8.0 bpm (336 gpm). Each rate was maintained for approximately 45 minutes. The pressure near the end of each injection period was plotted against the injection rate to determine the fracture pressure (Figure 2-10).

In Figure 2-10, the first line with the greater slope at lower rates and pressure is the perforated interval's response to water injection prior to fracturing. The second line with the lower slope at higher rates and pressures is after the fracture developed. The intersection of the two straight lines is 4,966 psig. To find the fracture pressure at the top of the perforations, the hydrostatic pressure of the water in the wellbore between 6,891 (location of pressure gauge) and 7,025 feet was added to the 4,966 psig. The fracture pressure at 7,025 feet is 5,024 psig. This corresponds to a fracture gradient of 0.715 psi/ft.

Based on this fracture gradient, the fracture pressure at the estimated depth of the uppermost perforation requested in the permit for this well (6,700 ft) is calculated to be 4,790 psi.

Source:
Earlougher, Jr., R.C., 1977. *Advances in Well Test Analysis*, Monograph Series, Society of Petroleum Engineers of AIME, Dallas.

2.4.3.4 Effective Porosity

Compensated neutron and litho-density open-hole porosity logs run were run in the CCS #1 well. The neutron and density logs provide total porosity data. Effective porosity was determined by lab testing using helium porosimetery on a limited number of core plug samples. See Appendix X of the CCS #1 well completion report (Frommelt, 2010) for additional discussion about the helium porosimetery method.

A comparison was made between the neutron-density crossplot porosity (average neutron and density porosity) and core porosity (Figure 2-11). These porosity sources compared well. Consequently, the neutron-density crossplot porosity was used to estimate effective porosity.

Based on porosity trends, there are 7 major sub-intervals present in the Mt. Simon. Table 2-1 lists the intervals identified and the average effective porosity of each. Based on the neutron-density crossplot porosity, the 68-foot injection interval for CCS #1 (6,982-7,050 feet) had an average effective porosity of 21.0%.

Table 2-1: Average effective porosity based on the neutron-density crossplot porosity for CCS #1. The seven sub-intervals were selected based on major changes in the trend of porosity from the neutron-density logs.

Sub-Interval (feet)	Effective Porosity (%)
5,545-5,900	10.8
5,900-6,150	8.72
6,150-6,430	10.1
6,430-6,650	15.2
6,650-6,820	21.8
6,820-7,050	18.7
7,050-7,165	9.84

2.4.3.5 Intrinsic Permeability

Intrinsic permeability, *k*, was directly available from the results of the core analyses and well testing of CCS #1. However, to estimate permeability over a larger interval where core is not available, a relationship between core permeability and log porosity is required.

Core Analysis

A core porosity-permeability transform was developed (Figure 2-12) based on grain size. Grain size was determined by use of the cementation exponent, *m*, from Archie's equation (Archie, 1942). This transform was used with a neutron-density crossplot porosity to estimate permeability with depth. Average permeability for sub-intervals of the Mt. Simon for CCS #1 is in Table 2-2. Based on the neutron-density crossplot porosity and the core porosity-permeability transform, the 68-foot injection (perforated) interval (6,982-7,050 feet) in CCS #1 has a geometrical average intrinsic permeability of 194 mD (Frommelt, 2010).

Table 2-2: Average intrinsic permeability based on a transform of core permeability and core porosity related to the neutron-density crossplot porosity for the sub-intervals shown. The seven sub-intervals were selected based on major changes in the trend of porosity from the neutron-density logs.

Sub-Interval (feet)	Intrinsic Permeability (mD)
5,545-5,900	19.4
5,900-6,150	10.2
6,150-6,430	8.44
6,430-6,650	8.21
6,650-6,820	8.64
6,820-7,050	107
7,050-7,165	4.37

Source:
Archie, G.E., 1942. The electrical resistivity log as an aid in determining some reservoir characteristics: Journal of Petroleum Technology, v. 5, p. 54-62.

Well Testing
Three pressure falloff (PFO) tests of varying duration were conducted in September and October 2009 as part of the initial completion of CCS #1 (Frommelt, 2010). A pressure falloff test involves two segments. During the first test segment, the reservoir is stressed by injecting fluid, which increases the reservoir pressure. During the second test segment, the reservoir pressure is monitored as it returns to its pre-test pressure. The initial perforations in the injection interval were 7,025 to 7,050 feet. Water treated with a clay-stabilizing potassium chloride was injected at 1.5 to 2.0 barrels per minute (bpm) (63 to 84 gallons per minute) for nearly two hours. A 19.5 hour PFO followed this injection period.

After this test, these perforations were acidized and a step-rate test was conducted. For the second step-rate test, treated water was injected at 3.1 bpm (130 gpm) for five hours, while pressure was monitored for approximately 45 hours.

The third PFO test was conducted after the well was perforated and stimulated. An additional 30 feet of perforations were added at 6,982 to 7,012 feet. The perforated zone received a second acid treatment. Additional information regarding perforations and acid treatment are described in the CCS #1 Completion Report, Appendix X (Frommelt, 2010). For the third PFO test, the treated water was injected at an increasing rate of 3.1 to 4.2 bpm (130 to 176 gpm) over 6.5 hours and then at 4.2 bpm (176 gpm) for an additional 6.5 hours. During this third PFO test, pressure was monitored for 105 hours.

Pressure Transient Analyses
PIE pressure transient software was used to analyze the pressure data for reservoir flow properties. Conventional semi-log, log-log and nonlinear regression analyses were used to analyze the data. (Well-Test Solutions, Ltd., http://welltestsolutions.com/index.html)

During the first PFO, because only 25 feet of perforations were open in a very large vertical formation (gross thickness 1,506 feet), a partial penetration or partial completion effect was expected. The derivative (log-log plot) of the falloff test is used to qualitatively identify reservoir features including the partial penetration effect (reference Figure 2-13) and to determine permeability. Two radial, 2-dimensional responses (horizontal derivative) were measured during this test between 0.1 and 1 hrs (PPNSTB) and 20 to 100 hrs (STABIL). The first period corresponds to radial flow across the 25 feet perforated interval; the second period corresponds to the pressure response across a larger thickness that would be between two much lower permeability sub-units. The transition between the two radial responses (SPHERE) is a spherical flow (3-dimensional flow) period that is influenced by vertical permeability or the ratio of vertical to horizontal permeability (k_v/k_h).

To observe the effect of the acid treatment and the second set of perforations to the overall injection interval, the derivatives of the three pressure falloff tests were overlain (Figure 2-14). The data between 0.1 and 1.0 hrs match relatively well and the data between 1.0 and 100 hrs match very well. Similar trends of the first radial period, transition and final radial period indicates that the second set of perforations did not change the permeability estimated from the pressure transient tests or contribute to the perforated interval. As such, the subsequent pressure transient analyses used a single layer, partial penetration model with 25 feet of perforations open at the base of the layer.

Simulation of the pressure transient data using analytical solutions (Figure 2-15), gave a permeability of 185 mD over 75 feet of vertical thickness. The transition period gave a vertical permeability over the 75 feet as 2.45 mD (k_v/k_h = 0.0133). The Mt. Simon initial pressure at CCS #1 at 7,025 feet is about 3,200 psig.

For the injection interval, the permeability estimates from the different methods are very close. Based on the neutron-density crossplot porosity and the core porosity-permeability transform, the 68-foot, injection (perforated) interval (6,982 to 7,050 feet) has an average intrinsic permeability of 194 mD. Using the PIE pressure transient software for the third PFO, permeability was estimated to be 185 mD over 75 feet of vertical thickness. Permeability for this same 75 feet of rock was calculated using core and well log analyses. The permeability from this analysis was estimated to be 182 mD.

Source:
Leetaru, H.E., D.G. Morse, R. Bauer, S. Frailey, D. Keefer, D. Kolata, C. Korose, E. Mehnert, S. Rittenhouse, J. Drahovzal, S. Fisher, J. McBride, 2005. Saline reservoirs as a sequestration target, in An Assessment of Geological Carbon Sequestration Options in the Illinois Basin, Final Report for U.S. DOE Contract: DE-FC26-03NT41994, Principal Investigator: Robert Finley, p 253-324

2.4.3.6 Hydraulic Conductivity

Intrinsic permeability (k) and hydraulic conductivity (K) are related according to the following equation (Freeze and Cherry, 1979):

$$K = k \rho g/\mu$$

where ρ= fluid density
g= gravitational acceleration
μ= dynamic viscosity

Intrinsic permeability (k) is a property of the rock, while hydraulic conductivity (K) includes properties of the rock and fluid. Intrinsic permeability is also known as permeability and is discussed in Section 2.4.3.5. Formation water density and dynamic viscosity are discussed in Sections 2.4.4.3 and 2.4.4.4, respectively. For the range of viscosity and density discussed, the hydraulic conductivity will vary.

The 68-foot injection interval in CCS #1 (6,982 to 7,050 feet) had an average intrinsic permeability of 194 mD (see Section 2.4.3.5); this converts to a hydraulic conductivity of 3.9×10^{-4} cm/sec, using the fluid properties at this depth.

Source:
Freeze, R. A. and J. A. Cherry, 1979. *Groundwater*. Englewood Cliffs, N.J., Prentice-Hall, Inc.

2.4.3.7 Storage Coefficient

The storage coefficient or storativity, S, ranges from 5×10^{-5} to 5×10^{-3} for confined aquifers (Freeze and Cherry, 1979). S is commonly determined by well testing; however, S is a function of fluid compressibility (c_f) and rock compressibility (c_r) and can be estimated from the following equation:

$$S = \rho\, g\, h(c_r + \varphi\, c_f)$$

where φ= porosity
h= formation thickness
ρ= fluid density
g= gravitational acceleration

Rock compressibility can be expressed as the inverse of the bulk modulus (K_b) and in terms of the Young's modulus (E) and Poisson's ratio (v) (Huang and Rudnicki, 2006):

$$c_r = 1/K_b = 3(1 - 2v)/E$$

Fluid density is discussed in Section 2.4.4.3. Gravitational acceleration approximately equals 9.81 m/sec^2. For this calculation, the Mt. Simon is assumed to be 1,506 feet thick and have 10% porosity (Φ). Young's modulus (E) and Poisson's ratio (v) were determined by Weatherford Laboratory (see CCS #1 Completion Report, Appendix X (Frommelt, 2010) for more details) for Mt. Simon samples collected at depths of 6,761 and 6,770 feet. These values were used to compute c_r using the equation shown above. These compressibility values are consistent with bulk compressibility values for sandstone reservoirs, which ranged from 6.5×10^{-5} to 2.7×10^{-4} MPa^{-1} at 7,000 psi (48.3 MPa) confining pressure (Zimmerman, 1991). Fluid compressibility (c_f) is known to vary with pressure and temperature changes (Huang and Rudnicki, 2006). Using two samples collected from CCS #1 (MDT-1 & MDT-4), fluid compressibility and storativity values were estimated (reference Section 2.4.4, Table 2-4).

Based on the range of values described here, storativity was estimated to range from 4.9×10^{-5} to 9.0×10^{-4} (Table 2-3). These values are consistent with values published by Freeze and Cherry (1979).

Table 2-3. Estimates of rock (c_r) and fluid (c_f) compressibility and storativity (S) for CCS #1

Depth (ft)	Pressure (psi)	Pressure (MPa)	T (°C)	ρ (g/L)	c_r (1/Mpa)	c_f (1/Mpa)	Φ (-)	h (m)	S (vol/vol)
5772	2582.9	1.78E+01	48.8	1089.7	2.02E-04	2.04E-04	0.132	459.0	8.59E-04
7045	3206.1	2.21E+01	52.1	1123.5	2.02E-04	1.83E-04	0.132	459.0	9.00E-04
5772	2582.9	1.78E+01	48.8	1089.7	3.68E-05	2.04E-04	0.132	459.0	4.87E-05
7045	3206.1	2.21E+01	52.1	1123.5	3.68E-05	1.83E-04	0.132	459.0	6.38E-05

2.4.3.8 Seepage Velocity (ft/yr) and Flow Direction of Formation Water

Groundwater flow in the deeper part of the Illinois Basin is not well understood because few wells penetrate deep formations such as the Mt. Simon Sandstone. However, based on limited field data and numerical modeling some information on groundwater flow is available.

Within the Mt. Simon Sandstone, Bond (1972) determined that groundwater flows from west to east beneath the northern third of Illinois. Bond (1972) also noted that groundwater flows to the south in the deeper part of the Illinois Basin, but some data supporting this conclusion were questionable. Groundwater flow in the Mt. Simon Sandstone is generally very slow, on the order of inches per year. Finally, Bond (1972) noted that groundwater flows upward from the Mt. Simon aquifer to the Ironton-Galesville in the Chicago area, where pumpage has lowered pressures in the Ironton-Galesville. Gupta and Bair (1997) used a steady-state, variable density, groundwater flow model to evaluate flow in the Mt. Simon Sandstone in the Midwest (Ohio, Indiana and parts of Illinois, Wisconsin, Michigan, Pennsylvania, West Virginia and Kentucky), including the eastern portion of the Illinois Basin. Results from this modeling indicated that flow in the shallow layers, such as in the Pennsylvanian bedrock, follows topographic-driving forces – recharge in upland areas and discharge in topographic lows such as river valleys. For deeper layers such as the Mt. Simon Sandstone, the flow patterns are influenced by the geologic structure with flow away from arches such as the Kankakee Arch and toward the deeper parts of the Illinois Basin (Figure 2-16). The model also indicated that groundwater flows upward from the Mt. Simon to the Eau Claire and downward from the Ironton-Galesville into the Eau Claire (Figure 2-17), but these vertical velocities are very small, <0.01 inches per year. Gupta and Bair (1997) estimated that 17% of the water entering the Mt. Simon exits via upward leakage into the upper confining layer, while the remaining 83% flows laterally.

The modeling results of Gupta and Bair agree with results of Cartwright (1970). Cartwright (1970) estimated that 59,000 acre-ft of groundwater discharged from the Illinois Basin bedrock to streams. Cartwright (1970) also argued that 95% of this discharge flowed through vertical fractures in the Wabash valley fault zone and the Duquoin-Louden anticlinal belt. These modeling results also agree with a hypothesis described by Bredehoeft et al. (1963) to explain the high brine concentrations (3 to 6 times higher than present seawater) found in some deep basins including the Illinois Basin. Bredehoeft et al. (1963) argued that confining layers such as the Eau Claire act as semi-permeable membranes, allowing water to pass out of permeable formations such as the Mt. Simon while retarding the passage of charged salt particles. The clay minerals in the confining layer have a net negative charge which retards the anions in the water.

These anions then retard the movement of the cations (positive charge) via electrical attraction. This process happens very slowly, over geologic time periods of hundreds of thousands of years.

The information presented above reflects our current understanding on groundwater flow in the Illinois Basin. This understanding is based on very limited data of which some is specific to the Mt. Simon but outside of the Illinois Basin. Intensive monitoring of the CO_2 plume during and after injection is expected to provide additional information.

Source:

Bond, D.C., 1972. Hydrodynamics in deep aquifer of the Illinois Basin, Illinois State Geological Survey Circular 470, Urbana, IL, 72 p.

Bredehoeft, J.D., C.R. Blyth, W.A. White and G.B. Maxey, 1963. Possible mechanism for concentration of brines in subsurface formations. Bulletin of the American Association of Petroleum Geologists 47(2): 257-269.

Cartwright, K., 1970. Groundwater discharge in the Illinois Basin as suggested by temperature anomalies: Water Resources Research, vol. 6, no. 3, p. 912-918.

Gupta, N. and E.S. Bair, 1997. Variable-density flow in the midcontinent basins and arches region of the United States, Water Resources Research, 33(8): 1785-1802.

Huang, T. and Rudnicki, J.W., 2006. A mathematical model for seepage of deeply buried groundwater under higher temperature and pressure, Journal of Hydrology, Vol. 327, 42-54.

Zimmerman, R.W., 1991. Compressibility of sandstones, Elsevier Publishing Co., Amsterdam.

2.4.4 Characteristics of Injection Zone Formation Water

Information on the injection zone formation water is primarily based on specific data obtained from the CCS #1 well installation (Frommelt, 2010). Fluid samples were collected from the CCS #1 open borehole after drilling and wireline geophysical testing were completed. Schlumberger's Modular Formation Dynamics Tester (MDT) and Quiksilver wireline equipment were run on April 28 and 29, 2009. The tool was used to collect formation pressure, formation temperature, and high-quality reservoir fluid samples at five depths (Table 2-4). Prior to collecting a reservoir sample, the MDT measures the fluid resistivity to help discriminate between formation fluids and drilling mud filtrate. Fluid sample volume varied from 450 mL to 900 mL. These samples were analyzed by the Illinois State Water Survey.

Table 2-4. Data for fluid samples collected from the Mt. Simon sandstone in CCS#1 using the MDT sampler in April 2009

Sample ID	Sample Depth (feet)	Formation Pressure (psi)	Formation Temperature (°F)	TDS (mg/L)	Density (g/L)
MDT-4	5,772	2,582.9	119.8	164,500	1,089.7
MDT-3	6,764	3,077.5	125.1	185,600	1,120.7
MDT-14	6,764	3,077.5	125.1	179,800	Not analyzed
MDT-5	6,840	3,105.9	125.0	182,300	1,124.1
MDT-2	6,912	3,141.8	125.8	211,700	1,136.5
MDT-9	6,840	3,105.9	125.0	219,800	Not analyzed
MDT-1	7,045	3,206.1	125.7	228,100	1,123.5
MDT-8	7,045	3,206.1	125.7	201,500	Not analyzed

2.4.4.1 Temperature

Based on the MDT sampler (Table 2-4), formation temperatures ranged from 119.8°F (48.8 °C) at a depth of 5,772 feet to 125.8°F (52.1°C) at depth of 6,912 feet.

2.4.4.2 Pressure

The formation pressure measured with the MDT tool in CCS #1 (Table 2-4) varied with depth and had a minimum pressure of 2,583 psi recorded at 5,772 feet and a maximum pressure of 3,206 psi recorded at 7,045 feet.

2.4.4.3 Density

Based on five brine samples collected with the MDT sampler at the CCS #1 well, the fluid density ranged from 1,090 to 1,137 g/L, with an average of 1,119 g/L.

2.4.4.4 Viscosity

Dynamic viscosity is a function of brine temperature, salinity, and formation pressure. Viscosity increases with higher salinity and with lower temperatures. Viscosity slightly increases with higher formation pressure (Kestin et al., 1981). Kestin et al. (1981) studied the viscosity of NaCl brines.

Because the Mt. Simon brine is predominantly NaCl brine, using the method of Kestin et al. (1981) is appropriate. Using the data in Table 2-4, the brine viscosity for the Mt. Simon brine is estimated to range from 5.4×10^{-4} to 5.7×10^{-4} Pa sec with an average of 5.5×10^{-4} Pa sec.

Source:
Kestin, J., E. Khalifa and R.J. Correia, 1981. Tables of dynamic and kinematic viscosity of aqueous NaCl solutions in the temperature range 20-150°C and the pressure range 0.1-35 MPa. *Journal of Physical and Chemical Reference Data*, 10(1): 71-87.

2.4.4.5 Total Dissolved Solids

Salinity, expressed as TDS, also affects the injection capacity because it reduces the CO_2 solubility in water. Figure 2-18 illustrates the relative density of deep aquifer brines in the Illinois Basin. Figure 2-19 shows the broad distribution of TDS in the Mt. Simon which should exceed 60,000 mg/L over much of the Illinois Basin and 180,000 mg/L in the deeper portions of the basin. Figure 2-19 also shows the approximate position of the 20,000 mg/L TDS iso-concentration line for the Mt. Simon Sandstone in the northern part of the State. South of this line, the groundwater is expected to exceed 20,000 mg/L TDS.

At the IBDP site, samples collected from CCS #1 varied with depth (Table 2-4), with TDS of 164,500 mg/L TDS at 5,772 feet and 228,100 mg/L TDS at 7,045 feet. The average TDS for the eight samples is 196,700 mg/L. The proposed IL-ICCS site is within one mile of the CCS #1 well and similar concentrations of TDS are anticipated.

Source:
Leetaru, H.E., D.G. Morse, R. Bauer, S. Frailey, D. Keefer, D. Kolata, C. Korose, E. Mehnert, S. Rittenhouse, J. Drahovzal, S. Fisher, J. McBride, 2005. Saline reservoirs as a sequestration target, in An Assessment of Geological Carbon Sequestration Options in the Illinois Basin, Final Report for U.S. DOE Contract: DE-FC26-03NT41994, Principal Investigator: Robert Finley, p 253-324

2.4.4.6 Potentiometric Surface

Little information is available about the potentiometric surface in the Mt. Simon sandstone in Macon County because very few wells penetrate the Mt. Simon in central Illinois. The best available information regarding the potentiometric surface is discussed in Section 2.4.3.8 of this document.

Using the formation pressure (p) and fluid density (ρ) data in Table 2-4, the potentiometric head (b) was calculated using the relationship $p= \rho gh$, where g is the gravitational constant. The mean potentiometric head in the Mt. Simon has an elevation 249.5 feet MSL. If the well were filled with freshwater (ρ= 1,000 g/L), the potentiometric head would have an elevation of 996.1 feet MSL.

2.4.5 Additional or Alternative Zones Considered for Injection

No other geologic zones are being considered for sequestration at the IL-ICCS site.

2.5 Upper Confining Zone

Information on the upper confining zone, the Eau Claire Formation, is based on specific data obtained from the CCS #1 well installation (Frommelt, 2010) and is supplemented by regional geologic information from previous ISGS studies and reports. In order for a saline reservoir to be used for injection of CO_2, there must be an effective hydrologic seal that restricts upward fluid movement. Within the Illinois Basin, three thick and wide-spread shale units function as major regional seals. These units are the Cambrian-age Eau Claire Formation, the Ordovician-age

Maquoketa Formation, and the Devonian-age New Albany Shale (Figure 2-8). The Eau Claire Formation has no known penetrations (with the exception of the IBDP injection and verification wells) within a 17-mile radius surrounding the proposed IL-ICCS site; therefore, integrity of wellbores is not an issue.

Gas storage projects in the Illinois Basin confirm that the Eau Claire is an effective seal in the northern and central portions of the Basin. Core analysis data from the Manlove Gas Storage Field, 37 miles to the northeast of the proposed site, show that the Eau Claire shale intervals have vertical and horizontal permeability less than 0.1 mD.

A diagrammatic north-south cross section of the Basin through the central part of Illinois (Figure 2-20) shows that the Eau Claire Formation, the primary seal, has a laterally persistent shale interval above the Mt. Simon and is expected to provide an excellent seal.

Wireline logs from the CCS #1 well and two geologic cross sections near the proposed site (Figures 2-6 and 2-7) indicate that at the IL-ICCS site, there should be about 500 feet of Eau Claire Formation directly above the Mt. Simon Sandstone.

2.5.1 Geologic Name(s) of Confining Zone

The primary confining zone (seal) is the Cambrian-age Eau Claire Formation (Figure 2-8). Based on the data from CCS #1, the Eau Claire has a total thickness of 497.5 feet. The shale section of the Eau Claire has a thickness of 198.1 feet and is the lowermost section within the formation.

2.5.2 Depth Interval of Upper Confining Zone Beneath Land Surface

At CCS #1, the Eau Claire Formation occurs at a depth of 5,047 feet to 5,545 feet below ground surface. The shale section of the Eau Claire occurs at a depth of 5,347 to 5,545 feet.

2.5.3 Characteristics of Confining Zone

2.5.3.1 Lithologic Description

The Cambrian-age Eau Claire Formation is composed primarily of a silty, argillaceous dolomitic sandstone or sandy dolomite in northern Illinois and becomes a siltstone or shale in the central part of the Illinois Basin (Willman et al., 1975). In the southern part of the basin, the Eau Claire is a mixture of dolomite and limestone with some fine-grained siliciclastics.

In the CCS #1 well, the upper section of the Eau Claire (5,047 to 5,347 feet) is a dense limestone with thin stringers of siltstone. The lower section of the Eau Claire (5,347 to 5,545 feet) consists of shale.

From limited x-ray diffraction data, the mineralogy of the shale is 60 percent clay minerals and 37 percent quartz and potassium feldspar. The shale is laminated and dark gray to black in color.

Source:
Willman, H.B., E. Atherton, T.C. Buschbach, C. Collinson, J.C. Frye, M.E. Hopkins, J.A. Lineback, and J.A. Simon, 1975. Handbook of Illinois Stratigraphy, Illinois State Geological Survey Bulletin 95, 261 pp.

2.5.3.2 Geomechanical Data

Geomechanical data were collected by lab and field testing. Lab testing was used to determine elastic parameters for a single Eau Claire shale sample. Field testing, a mini-frac test, was conducted to determine the in situ fracture pressure.

An Eau Claire shale sample was collected from CCS #1 at a depth of 5,478.5 feet. This sample was tested by Weatherford Labs (Houston, TX) and has the following properties—Young's modulus of 5.50×10^6 psi, Poisson's ratio of 0.27, bulk modulus of 3.92×10^6 and shear modulus of 2.17×10^6 psi.

"Mini-frac" testing was conducted within the Eau Claire to determine the effectiveness of the shale as a caprock seal (Frommelt, 2010). Mini-fracs are very small volume tests that inject fluid up to the parting pressure of the injection zone.

A mini-frac test using Schlumberger's Modular Dynamics Testing tool was conducted across a 2.8-foot shale interval of the Eau Claire, centered at a depth of 5,435 feet. The test was designed for four short-term injection/falloff test periods (15 to 60 minutes in duration). The fracture pressure from these four tests ranged from 5,078 to 5,324 psig, corresponding to a fracture gradient ranging from 0.93 to 0.98 psi/ft in the Eau Claire shale.

2.5.3.3 Intrinsic Permeability

None of the CCS #1 sidewall rotary core plugs penetrated shale. From the whole core collected from the Eau Claire, none of the individual shale layers at the inch to centimenter scale were thick enough for obtaining a core plug for permeability analyses.

Within the upper confining interval of 5,047 to 5,545 feet, 12 Eau Claire plugs were available for porosity and permeability testing. The plugs are described as very fine grained sandstones, microcrystalline limestone, and siltstone. Because sidewall rotary core plugs are taken horizontally, the permeability data from these plugs indicate the horizontal (not vertical) permeability. The average horizontal permeability for the 12 sidewall rotary core plugs is 0.000344 mD.

The average vertical permeability for the upper confining shale layer is expected to be much lower than 0.000344 mD because this value is based on the non-shale horizontal permeability values. Vertical permeability on plugs is generally lower than horizontal permeability and shale permeability is generally much lower than sandstone, limestone, and siltstone.

The Illinois State Geological Survey database of UIC wells with core from the Eau Claire was also used to characterize the upper confining seal. This database shows that the Eau Claire's

median permeability is 0.000026 mD and median porosity is 4.7%. At the Ancona Gas Storage Field, located approximately 80 miles to the north of the proposed IL-ICCS site, cores were obtained through 414 feet of the Eau Claire, and 110 analyses were performed on a foot-by-foot basis on the recovered core. Most vertical permeability analyses showed values of <0.001 to 0.001 mD. Only five analyses were in the range of 0.100 to 0.871 mD, the latter being the maximum value in the data set. This indicates that even the more permeable beds in the Eau Claire Formation are expected to be relatively tight and tend to act as sealing lithologies.

Source:
Illinois State Geological Survey Mt. Simon database

2.5.3.4 Hydraulic Conductivity

Intrinsic permeability (k) and hydraulic conductivity (K) are related according to the following equation (Freeze and Cherry, 1979):

$$K = k \rho g / \mu$$

where ρ = fluid density
g = gravitational acceleration
μ = dynamic viscosity

Intrinsic permeability (k) is a property of the rock, while hydraulic conductivity (K) includes properties of the rock and fluid. Because fluid samples were not collected from the Eau Claire, the properties of the fluid properties of CCS #1 sample MDT-4 (Table 2-4), which is the Mt. Simon brine sample collected closest to the Eau Claire, were used for these calculations. Its measured properties include temperature of 119.8°F and density of 1,089.7 g/L. Its dynamic viscosity was estimated to be 758.0 μPa sec. For an intrinsic permeability value of 0.000344 mD, the hydraulic conductivity equals 4.8×10^{-14} cm/sec.

Source:
Freeze, R.A. and J.A. Cherry, 1979. *Groundwater*. Englewood Cliffs, N.J., Prentice-Hall, Inc.

2.5.3.5 Alternative Confining Zones Proposed, Include Explanation and Depth Interval(s)

Secondary seals provide additional backup containment of the CO_2 should an unlikely failure of the primary seal occur. Secondary seals listed here are units with low permeability that are regionally present and serve as confining seals for oil, gas and gas storage fields throughout Illinois where they are present.

Study of the wireline logs of the CCS #1 well and regional studies indicate that there are two laterally continuous, secondary seals at the IL-ICCS site (Frommelt, 2010). The Ordovician-age Maquoketa Shale is 206 feet thick at the CCS #1 well site with the top at a depth of 2,611 feet below. This shale is a regional seal for hydrocarbon production from the Ordovician Galena (Trenton) Limestone. The top of the Devonian-Mississippian-age New Albany Shale (Figure 2-21) is at a depth of 2,088 feet and is about 126 feet thick at the CCS #1 well site. Extensive data from oil fields through the Illinois Basin shows that this shale is an excellent seal for

hydrocarbons; hence, it should also be an excellent secondary seal against the vertical migration of CO_2 at this site.

There are also many minor, thinner Mississippian- and Pennsylvanian-age shale beds that will also form seals against CO_2 vertical migration.

2.6 Lower Confining Zone

Information on the lower confining zone (Precambrian granite) is based on the specific data obtained from the CCS #1 well installation (Frommelt, 2010).

Because the lower confining zone is the basement granite and no other sedimentary rocks are below the granite, no data will be collected on the granite for the ICCS project. The fracture pressure, porosity, and permeability of the granite will not impact injection or fluid migration as the CO_2 injection interval will almost certainly be above this interval and the CO_2 is expected to move upward away from the granite.

2.6.1 Geologic Name(s) of Confining Zone

The lower confining zone is the Precambrian granite basement.

2.6.2 Depth Interval of Lower Confining Zone Beneath

At CCS #1, the top of the Precambrian granite is at a depth of 7,165 feet, which indicates that the base of the Mt. Simon in the IL-ICCS injection well will be at a similar depth.

2.6.3 Characteristics of Confining Zone

2.6.3.1 Lithologic Description

The Precambrian-age rock in the Illinois Basin is composed of a medium- to coarse-grained granite or rhyolite and is between 1.1 to 1.4 billion years old (Bickford et al., 1986).

Source:
Bickford, M.E., W.R. Van Schmus, and I. Zietz, 1986. Proterozoic history of the mid-continent region of North America: Geology, vol. 14, no. 6, pp. 492–496.

2.6.3.2 Fracture Pressure at Depth

The ISGS could not find any data on fracture pressure of granites in Illinois. No tests were conducted at the IBDP injection or verification wells to determine the fracture pressure of the lower confining zone. The fracture pressure of the granite is not anticipated to have any effect on the injection or storage of CO_2 in the overlying Mt. Simon Sandstone.

2.6.3.3 Intrinsic Permeability

The top of the granite occurs at depth of 7,165 feet. A total of 65 feet of granite was drilled at CCS #1. At 7,200 feet, one sidewall core plug was collected; the permeability was determined to be 0.0091 mD.

2.6.3.4 Hydraulic Conductivity

Using the pressure and fluid properties obtained for MDT-1 (Table 2-4), hydraulic conductivity for the granite is estimated to be 1.8×10^{-12} cm/sec.

2.6.3.5 Alternative Confining Zones Propose

There are no alternative lower confining zones since no wells in Illinois have found anything else but the Precambrian granite basement below the Mt. Simon Sandstone.

2.7 Overlying Sources of Groundwater at the Site.

Field investigations to determine the lowermost USDW at the IBDP site were discussed in a letter from Dean Frommelt of ADM to Illinois EPA, dated September 29, 2009. In a December 2, 2009 letter (Nightingale, 2009), the Illinois EPA approved the monitoring of the Pennnsylvanian bedrock as the lowermost USDW at the IBDP site. As the IBDP site is located less than one mile from the proposed IL-ICCS project site, it is assumed that similar Pennsylvanian bedrock would be the lowermost USDW at the IL-ICCS site.

Source:
Frommelt, D. 2009. Letter to Illinois Environmental Protection Agency, Subject: Lowermost underground source of drinking water (USDW), Archer Daniels Midland Company – UIC Permit UIC-012-ADM, dated September 29, 2009.

Nightingale, S. 2009. Letter to Archer Daniels Midland Company, Subject: Lowermost underground source of drinking water (USDW), Permit No. UIC-012-ADM, Log No. PS09-206, dated December 2, 2009.

2.7.1 Characteristics of the Aquifer Immediately Overlying the Confining Zone

2.7.1.1 Elevation at Top of Aquifer

The first aquifer which contains salt water at the proposed location overlying the Eau Claire Formation (the primary seal for the Mt. Simon Sandstone) is the Cambrian–age Ironton-Galesville Formation (Figure 2-8). Based on the geophysical logging in CCS #1, the Ironton-Galesville was found at depths of 4,928 to 5,047 feet (119 feet thick) (Frommelt, 2010). This thickness corresponds with regional mapping of the Ironton-Galesville formation that shows it to be between 100 and 150 feet thick at the site (Figure 2-22).

2.7.1.2 Potentiometric Surface

Little information is available about the potentiometric surface in the Ironton-Galesville Formation in Macon County because very few wells penetrate the Ironton-Galesville in central Illinois. The pressures in the Illinois Basin are generally normally pressured at 0.433 psi/ft, so the potentiometric surface of the Ironton-Galesville formation is approximated to be at surface elevation of 670 feet MSL. No potentiometric data were collected during drilling of CCS #1 for the Ironton-Galesville.

2.7.1.3 Total Dissolved Solids

There are no available data on the salinity of the Ironton-Galesville in Macon County. No water quality data were collected during drilling of CCS #1 for the Ironton-Galesville. The closest well with TDS data is the Allied Chemical Waste Disposal Well #1 in Vermillion County (about 73 miles from the IL-ICCS site). The well penetrated the Ironton-Galesville at a depth of 4,096 feet measured depth. The total dissolved solids were measured to be 112,000 mg/L in this well (Brower et al, 1989). In addition, regional mapping of the formation by the USGS shows that the proposed IL-ICCS injection well should encounter saline waters (Figure 2-23) in this interval.

Source:
Brower, R. D., A.P. Visocky, I.G. Krapac, B.R. Hensel, G.R. Peyton, J.S. Nealon and M. Guthrie, 1989. Evaluation of underground injection of industrial waste in Illinois, Illinois Scientific Surveys Joint Report 2: 89.

2.7.1.4 Lithology

The Ironton and Galesville Sandstones are considered in this report as one unit because they are considered to be a single aquifer in the northern part of Illinois (Willman et al., 1975). These two sandstones are difficult to differentiate from each other using wireline logs. The Ironton is a relatively poorly sorted, fine- to coarse-grained, dolomitic sandstone. The Galesville is a sandstone that is relatively better sorted, finer grained, and has better porosity than the overlying Ironton. The CCS #1 well is the only well that penetrated this zone within a 17-mile radius of the proposed site. No lithologic data were for the Ironton-Galesville were collected during the drilling of CCS #1 for the Ironton-Galesville.

Source:
Willman, H.B., E. Atherton, T.C. Buschbach, C. Collinson, J.C. Frye, M.E. Hopkins, J.A. Lineback, and J.A. Simon, 1975. Handbook of Illinois Stratigraphy, Illinois State Geological Survey Bulletin 95, 261 pp.

2.7.1.5 Aquifer Thickness

Based on the geophysical logging in CCS #1, the Ironton-Galesville was found to be 119 feet thick.

2.7.1.6 Specific Gravity

Little information is available about the specific gravity of fluids in the Ironton-Galesville Formation in Macon County because very few wells penetrate the Ironton-Galesville in central Illinois. No water quality data were for the Ironton-Galesville were collected during the drilling of CCS #1 for the Ironton-Galesville.

2.7.2 Underground Sources of Drinking Water

2.7.2.1 Maps and Cross Sections

Maps and Cross-sections/ Quaternary Deposits

Sand and gravel aquifers are found in the Quaternary and recent geologic deposits. Larson et al. (2003) described these deposits for DeWitt, Piatt, and northern Macon Counties (Figure 2-24). While the water quality of groundwater in these aquifers is not known precisely, these aquifers are used for water supplies and are considered to be underground sources of drinking water.

The vertical sequence of sand and gravel aquifers in Macon County is illustrated in Figure 2-25. Several sand and gravel aquifers are present. The deepest aquifer is the Mahomet aquifer, which is a major aquifer capable of yielding significant amounts of water (usually >1,000 gpm). Other aquifers are found in the Banner Formation, the Glasford Formation, and more recent sediments. The Mahomet aquifer is not located beneath the IL-ICCS site (Figure 2-26), but is present approximately 5 miles to the north. Sand and gravel aquifers are likely to be thin or absent in the Banner Formation (Figure 2-27), the lower portion of the Glasford Formation (Figure 2-28), and the more recent sediments (Figure 2-29). Sand and gravel aquifers are likely to be 5 to 20 feet thick in the upper portion of the Glasford Formation (Figure 2-30) and are likely found within 100 feet of the ground surface.

Maps and Cross-sections/ Pennsylvanian Bedrock

The uppermost bedrock at the site is Pennsylvanian-age bedrock (Figure 2-31). For the Illinois Department of Natural Resources, Office of Mines and Minerals (IDNR-OMM), the ISGS previously produced county-wide cross-sections to help IDNR-OMM determine the depth of oil-field casing needed to protect underground sources of drinking water (USDW). A cross-section was produced for Christian and Macon Counties, as shown in Figures 2-32 & 2-33 (Vaiden, 1991). These cross-sections were developed using water quality data from the ISWS and estimates from geophysical logs using the technique of Poole et al. (1989). The source of the water quality data is noted on the cross-section. This cross-section indicates that the water quality in the uppermost Pennsylvanian bedrock is less than 10,000 mg/L, but the TDS rapidly increases below the No. 2 Coal (Figures 2-32, 2-33 & 2-34) and generally exceeds 10,000 mg/L.

Maps and Cross-sections/Mississippian Bedrock

Because water quality data for the Mississippian bedrock is not available at the site or in Macon County, regional data are the only source for this data. They noted that mineralization of groundwater in the Valmeyeran and Chesterian units of the Mississippian System was low in

outcrop (actually subcropping beneath Quaternary strata) areas and reached a maximum of 100,000 to 160,000 mg/L TDS in the Illinois Basin (Figure 2-34). Groundwater with low TDS occurs only in and near the outcrop/subcrop areas except in the broad area between the Illinois and Mississippi Rivers. There are no Mississippian unit outcrop/subcrop areas in Macon County. Figure 2-34 shows the estimated position at which 10,000 mg/L TDS groundwater is encountered in the Valmeyeran and Chesterian, respectively. Based on available data it is not expected that the Mississippian System at the proposed injection site will be a USDW.

Source:
Brower, R. D., A. P. Visocky, I. G. Krapac, B. R. Hensel, G. R. Peyton, J. S. Nealon and M. Guthrie, 1989. Evaluation of underground injection of industrial waste in Illinois, Illinois Scientific Surveys Joint Report 2: 89.

Larson, D.R., B.L. Herzog and T.H. Larson, 2003. Groundwater Geology of DeWitt, Piatt, and Northern Macon Counties, Illinois. Champaign, IL, Illinois State Geological Survey Environmental Geology 155: 35.

Poole, V.L., K. Cartwright and D. Leap, 1989. Use of Geophysical Logs to Estimate Water-Quality of Basal Pennsylvanian Sandstones, Southwestern Illinois. Ground Water 27(5): 682-688.

Vaiden, R.C., 1991. Christian and Macon Counties, Cross-Section E-E'

2.7.2.2 Lowest Depth of Underground Source of Drinking Water (USDW)

The Pennsylvanian bedrock is anticipated to be the lowermost USDW at the IL-ICCS project site. The depth of the lowermost USDW is expected to be similar to the depths found at the IBDP site compliance wells, or approximately 140 feet below the ground surface.

Source: Quarterly Groundwater Report For Illinois EPA Underground Injection Control Permit Number UIC-012-ADM (2010 Q4), Locke, R. and Mehnert, E. December 17, 2010.

2.7.2.3 Elevation of Potentiometric Surface of Lowest USDW Referenced to Mean Sea Level

The potentiometric surface of lowest USDW is expected to be approximately 55 to 59 feet below the ground surface, based on potentiometric data collected from the four groundwater compliance monitoring wells at the IBDP site during the 4th quarter of 2010 (Locke and Mehnert, 2010). The potentiometric surface of the lowermost USDW is anticipated to be approximately 620 feet above MSL at the IL-ICCS project site.

2.7.2.4 Distance to Nearest Water Supply Well

Water well records were found in the Illinois State Water Survey database for three private water supply wells located in the southeast quarter of Section 32 (Figure 2-35). These wells are likely to be located within ¼ to ½ mile of the injection well. These wells are described in Table 2-5.

Table 2-5: Description of nearest potable water wells in Section 32, T17N, R3E

API #	Well Owner	Well Depth (ft)	Well Diameter (in)	Year Drilled
121152203900	Gary Sebens	55	36	1988
121152221200	Gary Sebens	38	36	1990
121152283500	Anna Stiles	56	36	1992

2.7.2.5 Distance to Nearest Downgradient Water Supply Well

The wells described above are likely to be the closest wells downgradient from the injection well. Shallow groundwater likely flows to the south and east, which is the same direction that the land surface slopes (toward Lake Decatur).

2.8 Minerals and Hydrocarbons

2.8.1 Mineral or Natural Resources beneath or within 5 miles of the Site

2.8.1.1 Stone, Sand, Clay and Gravel

Sand and gravel resources are commonly present in the low terraces and floodplain of the Sangamon River and its tributaries. Several sand and gravel pits have operated in the area in the past and currently there are one active and two idle operations in or near the project area. The nearest active sand and gravel pit is approximately 12 miles to the west-southwest of the ADM site. Relatively thick limestone deposits, suitable for construction aggregates, generally occur at depths greater than 1,100 feet. Access to these limestones is possible only through underground mining methods, which is not economically feasible at the present time.

Source:
Hester, N.C., 1969. Sand and gravel resources of Macon County, Illinois: Illinois State Geological Survey Circular 446, 16 p.

Lamar, J.E., 1964. Subsurface limestone resources in Macon County: Illinois State Geological Survey Unpublished Manuscript 141

2.8.1.2 Coal

The nearest active coal mines are the Viper Mine (about 35 miles west-northwest in Logan County) and Crown III Mine (operated by Springfield Coal Company, about 65 miles southwest in Macoupin County).

The nearest historical coal mining on record at the ISGS were the three mines in Decatur. The closest is within 5 miles of the proposed site, the Decatur No. 1 Mine. The shaft for this mine was northeast of the intersection of Eldorado and Jefferson Streets in Decatur (about 3 miles southwest of the site), and was about 600 feet deep. This longwall mine has no surviving map of the workings, but the main haulage entry was shown on the adjacent mine map, Macon County No. 2 Mine, which was connected underground. The Decatur No. 1 Mine operated from 1879

until 1914. The reported production was 1,780,000 tons, which would have undermined about 475 acres. The adjacent Macon County No. 2 Mine produced 2,660,000 tons, and undermined 430 acres. The portions of the only surviving map indicate that these mines operated west of Illinois Route 47/121. The third mine in Decatur is farther southwest, near the intersection of US Route 51 and Cantrell Street in Decatur. The Macon County No. 1 Mine operated from 1903 until 1947 and produced 4,590,000 tons. This production undermined over 670 acres. All of these mines recovered the Springfield Coal, which is between 4.0 and 5.0 feet thick in this area.

The presence of other unlocated or unrecorded old coal mines is unlikely. The first recorded coal exploration was in 1875, but coal was not found until 1876, on the third test hole. The great depth to the coal prevented small operators from opening the local mines that prevailed in many other counties.

Source:
Chenoweth, C., and A. Louchios, 2004. Directory of Coal Mines in Illinois, 7.5-minute Quadrangle Series: Decatur Quadrangle, Macon County, Illinois. Illinois State Geological Survey, 12 p., with "Coal Mines in Illinois – Decatur Quadrangle, Macon County, Illinois", Illinois State Geological Survey Maps (1:24,000).

Illinois State Geological Survey, 2006. Directory of Coal Mines in Illinois, Logan County, 10 p.

Illinois State Geological Survey, 2006. Directory of Coal Mines in Illinois, Macoupin County, 17 p.

Existing Mineral Resources Near IL-ICCS Site location: Sec 32, T 17N, R E

A review of the known coal geology within a five mile radius of the proposed drilling site indicates that although several high-sulfur coals are present throughout the area, only the Springfield coal has a thickness of between 42 and 66 inches, which is considered mineable. Mining is restricted today due to urbanization and commercial development at the surface.

This restriction extends to five miles in all directions except to the north, north-east and east, where the coal is technically "available" for mining. "Available" coal means that the coal is not known to have geological, technological or land-use restrictions that would negatively impact the economics or safety of mining. These resources are not necessarily economically mineable at the present time, but they are expected to have mining conditions comparable with those currently being mined in the state. The top of the Springfield coal in the CCS #1 well is at a depth of 647 feet and its thickness, based on geophysical log analysis, is about 4 to 5 feet thick. In general, the coal bed dips gently eastward as the depth of the coal ranges from 500 feet five miles west of the site, to 725 feet five miles east of the site. Price, depth and coal thickness are inter-related economic factors that determine if coal might be mined in the future. Prior to 1947, there was mining in this seam farther than 3 miles to the southwest, where it is thicker.

Source: ISGS County Coal Map Data, Macon County, Illinois: available on the ISGS Coal Section website at: http://www.isgs.uiuc.edu/maps-data-pub/coal-maps/counties/macon.shtml

Treworgy, C., C. Korose, C. Chenoweth, and D. North, 2000. Availability of the Springfield Coal for Mining in Illinois, Illinois State Geological Survey, Illinois Minerals 118.

2.8.1.3 Oil and Gas

Oil and natural gas have been produced from both oil fields and solitary wells in the area of interest. The largest of these oil fields is the Forsyth Field, part of which is northwest of the IL-ICCS Site (Figure 2-35). The field produces from Silurian strata between depths of about of 2,070 and 2,200 feet. The producing zone is usually about 10 feet thick, but zones up to 60 feet thick have been recorded. In 2008, 6,100 barrels (bbls) of oil were produced from 48 producing wells. The total production for the field is 650,100 bbls of oil, as of the end of 2008.

The next nearest oil field in the area of interest is the Oakley Field, the western edge of which is located about 3.5 miles east from the ADM ICCS Site. The field produces from Devonian strata between depths of about of 2,255 and 2,310 feet. The producing zone is usually about 5 to 25 feet thick. In 2008, 1,200 bbls of oil were produced from 2 producing wells. The total production for the field is 43,100 bbls of oil, as of the end of 2008.

The third oil field in the area of interest is the Decatur Field, the eastern edge of which is located less than 6 miles west of the ADM ICCS Site. The field produces from Silurian strata between depths of about of 2,000 and 2,500 feet. The producing zone is usually about 10 to 20 feet thick. In 2008, 400 bbls of oil were produced from 9 producing wells. The total production for the field is 49,900 bbls of oil, as of the end of 2008.

In addition, there is a single oil well “field,” Decatur North, located about 1 mile north of the proposed injection well site. The well produced 125 barrels from Silurian strata at a depth of 2,220 to 2,224 feet. This well was plugged in late 1954 after eight months of production.

There is also a single production well, now plugged, that is located about 2 miles to the west of the ADM ICCS Site. The well was drilled in 1984 and abandoned in 1993. The well production was from Silurian strata at depths of about 2,040 to 2,050 feet. The total production for the well is about 2,200 bbls.

Natural gas is produced from several wells in the area that were drilled primarily for water. The gas is produced from Pleistocene sediments at depths of about 80 to110 feet deep. The gas is suitable for domestic or agricultural usage but not for commercial development as a natural gas field.

Source:
Various years, Illinois Annual Oil Field Reports, Illinois State Geological Survey.

ISGS ILWATER database available at: http://www.isgs.uiuc.edu/maps-data-pub/wwdb/launchims.shtml

2.9 References cited in the figures

Bond, D.C., 1972. Hydrodynamics in deep aquifer of the Illinois Basin, Illinois State Geological Survey Circular 470, Urbana, IL, 72 p.

Byers, D., 2011. Personal communication, Illinois State Geological Survey.

Finley, R., 2005. An Assessment of Geological Carbon Sequestration Options in the Illinois Basin: Final Report to the United States Department of Energy, Contract: DE-FC26-03NT41994, 581p. Finley, Robert, Principal Investigator, December 31, 2005.

Frommelt, D., 2010. Letter to the Illinois Environmental Protection Agency, Subject: CCS Well #1 Completion Report, Archer Daniels Midland Company – UIC Permit UIC-012-ADM, dated May 5, 2010.

Gupta, N. and E.S. Bair, 1997. Variable-density flow in the midcontinent basins and arches region of the United States, Water Resources Research, 33(8): 1785-1802.

Leetaru, H., 2011. Personal communication, Illinois State Geological Survey.

Kolata, D.R., 2005. Bedrock Geology of Illinois, Illinois State Geological Survey Illinois Map 14: 1:500,000.

Larson, D.R., B.L. Herzog and T.H. Larson, 2003. Groundwater Geology of DeWitt, Piatt, and Northern Macon Counties, Illinois. Champaign, IL, Illinois State Geological Survey Environmental Geology 155: 35.

Loyd, O,B. and W.L. Lyke, 1995. Ground Water Atlas of the United States, Segment 10: Illinois, Indiana, Kentucky, Ohio and Tennessee, United States Geological Survey Hydrologic Investigations Atlas 730-K, 30 p

Willman, H.B., E. Atherton, T.C. Buschbach, C. Collinson, J.C. Frye, M.E. Hopkins, J.A. Lineback, and J.A. Simon, 1975. Handbook of Illinois Stratigraphy, Illinois State Geological Survey Bulletin 95, 261 pp.

V. Smith, personal communication, Schlumberger Carbon Services, 2011

Figure 2-1: Regional structure map showing no regional structures within a 25-mile radius of the ADM Plant near Decatur, Macon County. Source: Illinois State Geological Survey.

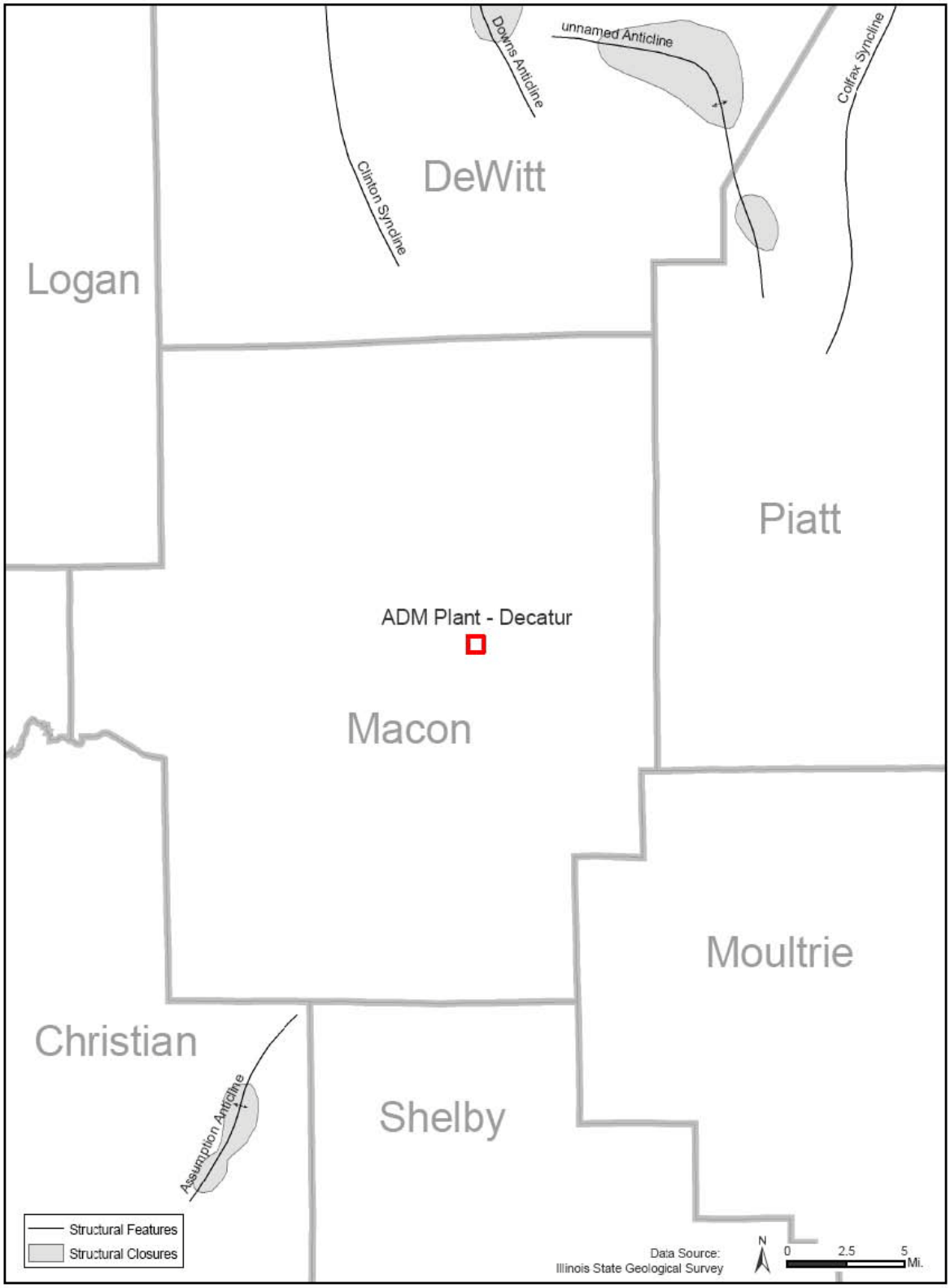

Figure 2-2: Aerial photo over the proposed injection site (IL-ICCS well location labeled). The yellow lines denote seismic lines that were recorded. Reference Figures 2-3 and 2-4 for corresponding geologic cross-sections. Source: Byers, ISGS, 2011

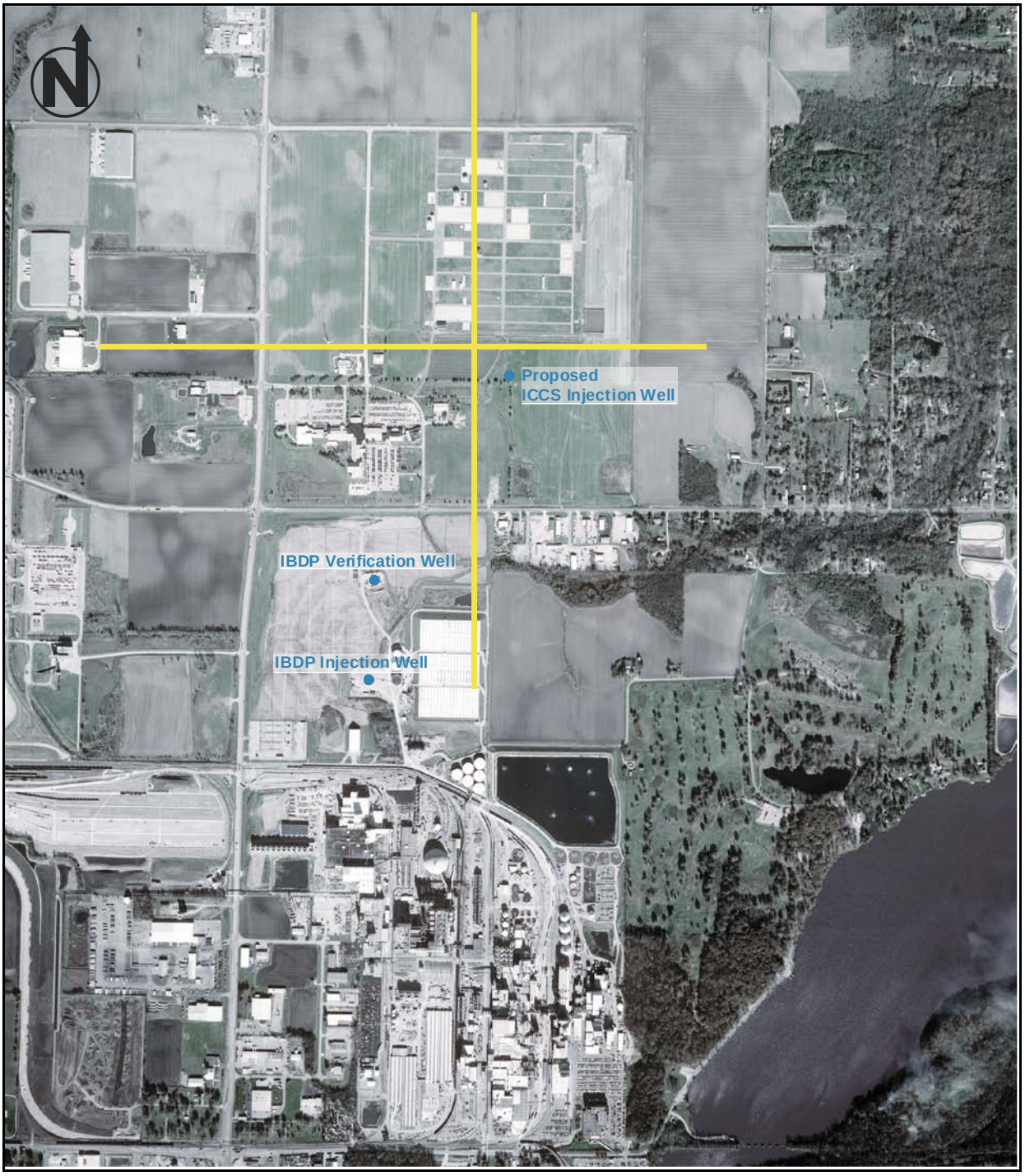

Figure 2-3: East-West seismic reflection profile along the proposed IL-ICCS injection site. Source: Leetaru, 2011

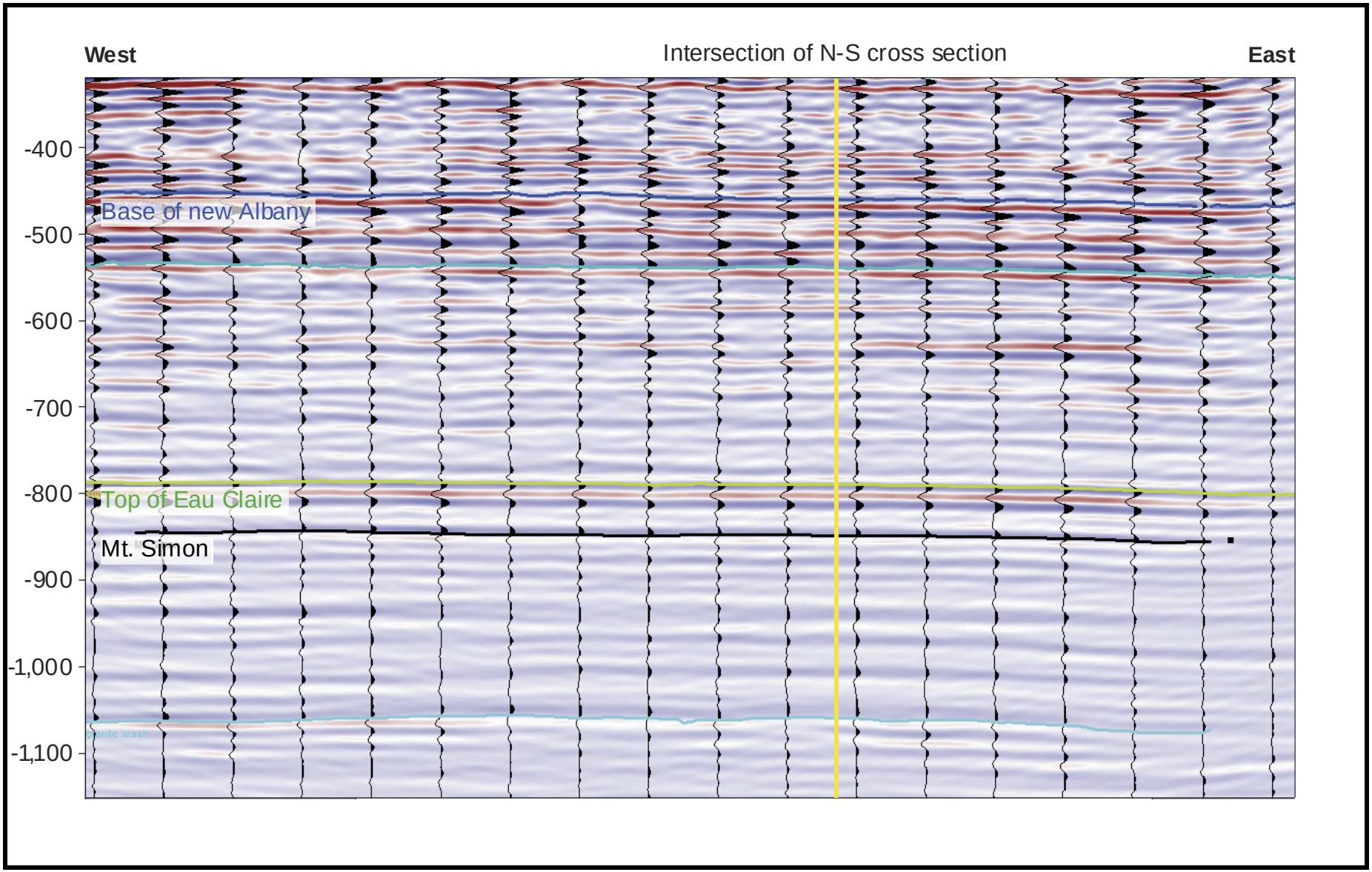

Figure 2-4: North-South seismic reflection profile along the proposed IL-ICCS injection site. Source: Leetaru, 2011

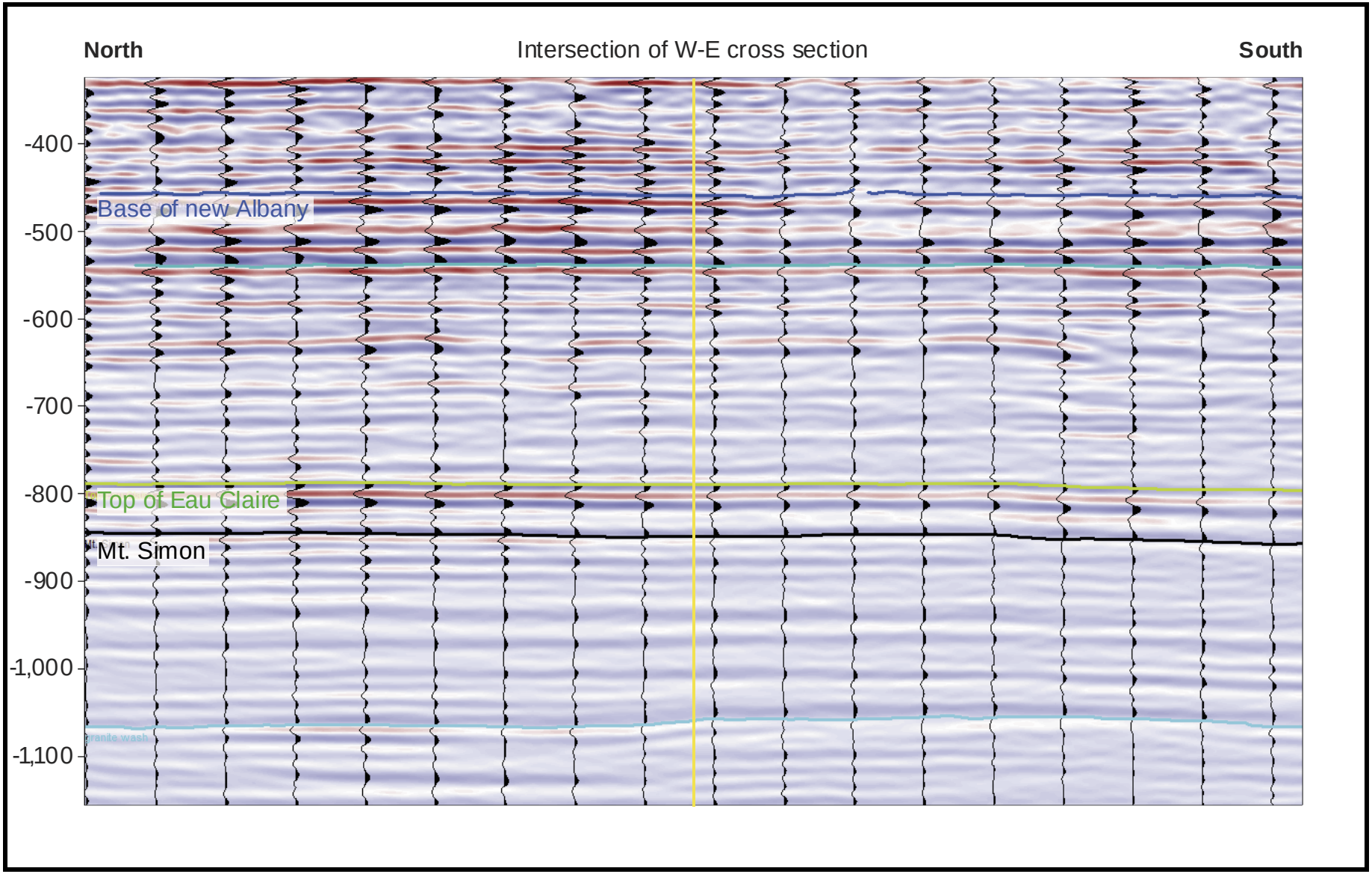

Figure 2-5: Location of cross-sections illustrating the regional geology of the injection site (Figure 2-6 and 2-7 are cross-sections referenced). Source: Smith, Schlumberger Carbon Services, 2011

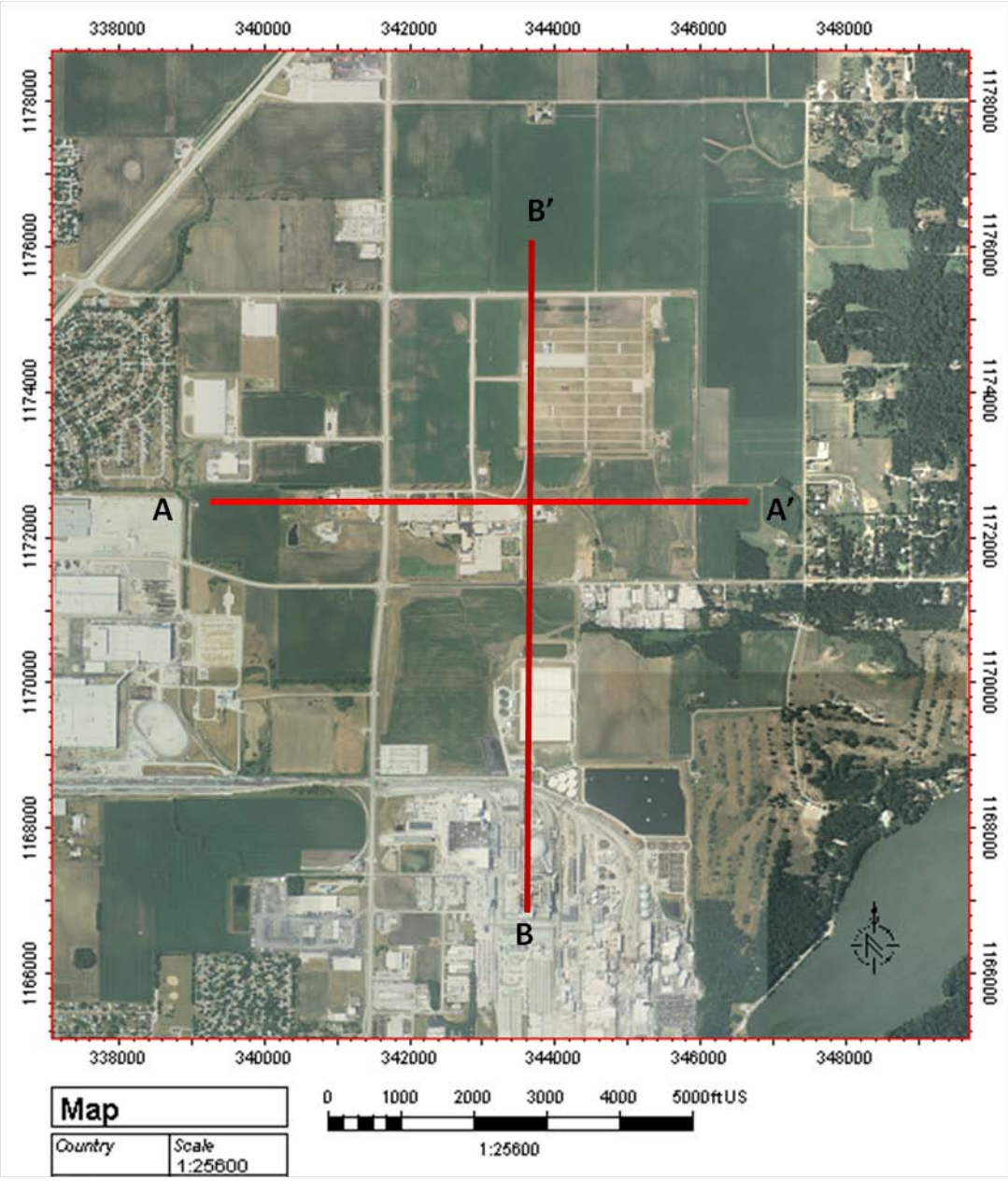

Figure 2-6: Cross section illustrating the geology along west (A) to east (A') direction (location given by Figure 2-5). Source: Smith, Schlumberger Carbon Services, 2011

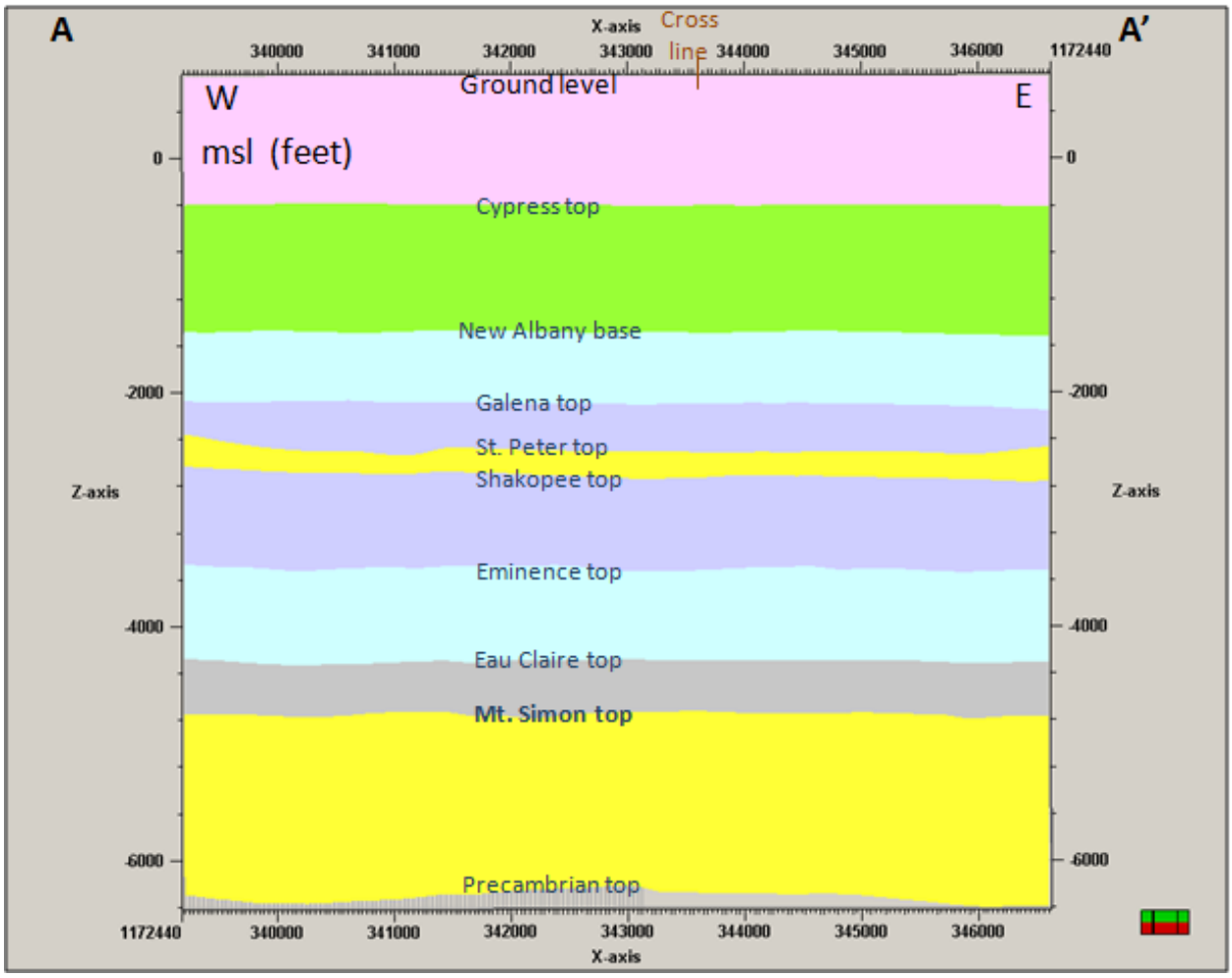

Figure 2-7: Cross section illustrating the geology along south (B) to north (B') direction (location given by Figure 2-5). Source: Smith, Schlumberger Carbon Services, 2011 .

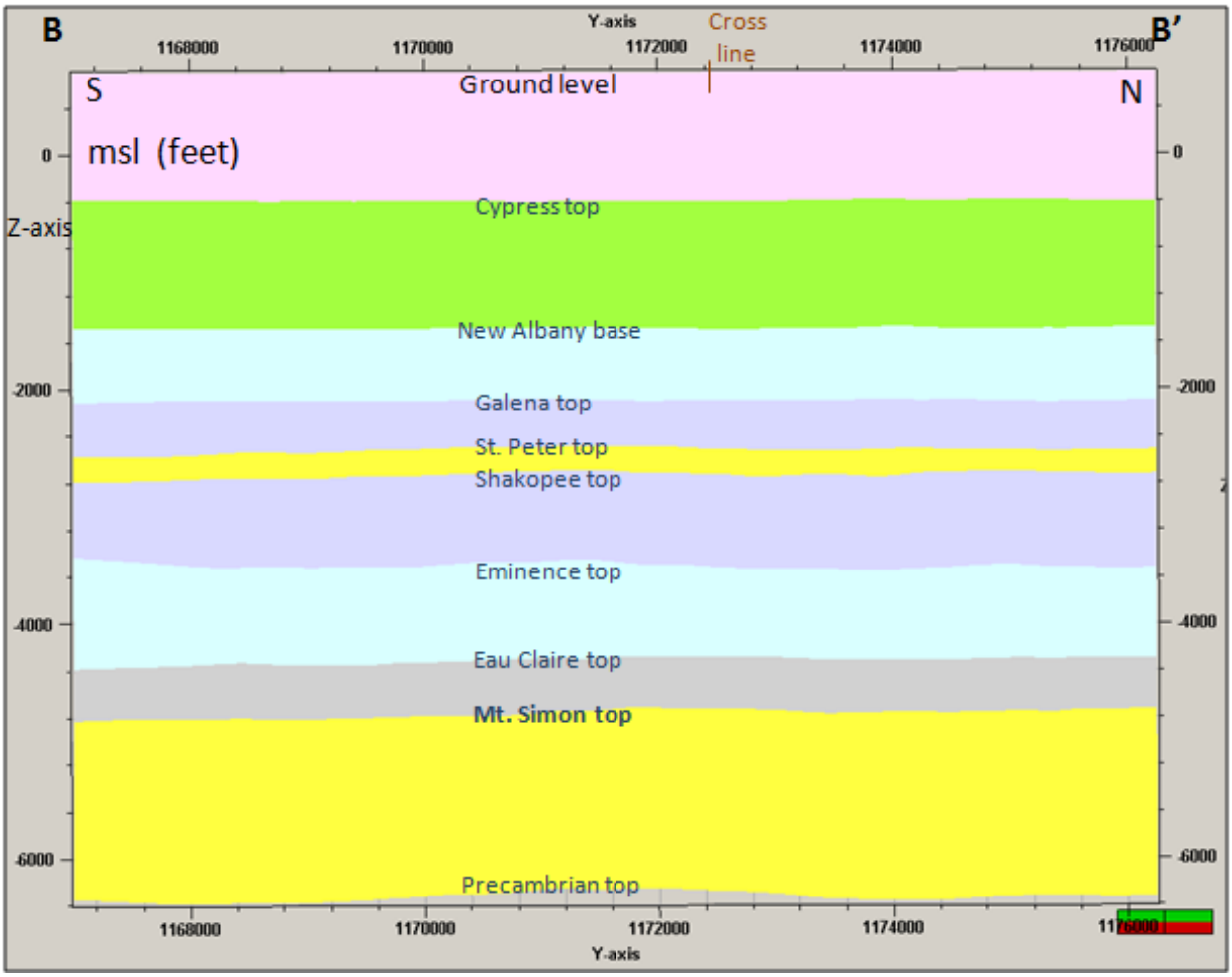

Figure 2-8: Stratigraphic column of Ordovician through Precambrian rocks in northern Illinois (Kolata, 2005). Arrows point to the formations discussed in this UIC permit application. Dr. Darriwillian; Dol, dolomite; Fm, formation; Ls, limestone; MAYS., Maysvillian; Mbr, Member; Sh, shale; WH., Whiterockian; Mya, million years ago; Ss, sandstone; Silts, siltstone.



Figure 2-9: Stratigraphic cross section through the Weaber Horn #1, Harrison #1, CCS #1 and the Hinton #7 wells showing the Mt. Simon porosity. The red colored zones have porosity greater than 10% (Frommelt, 2010).

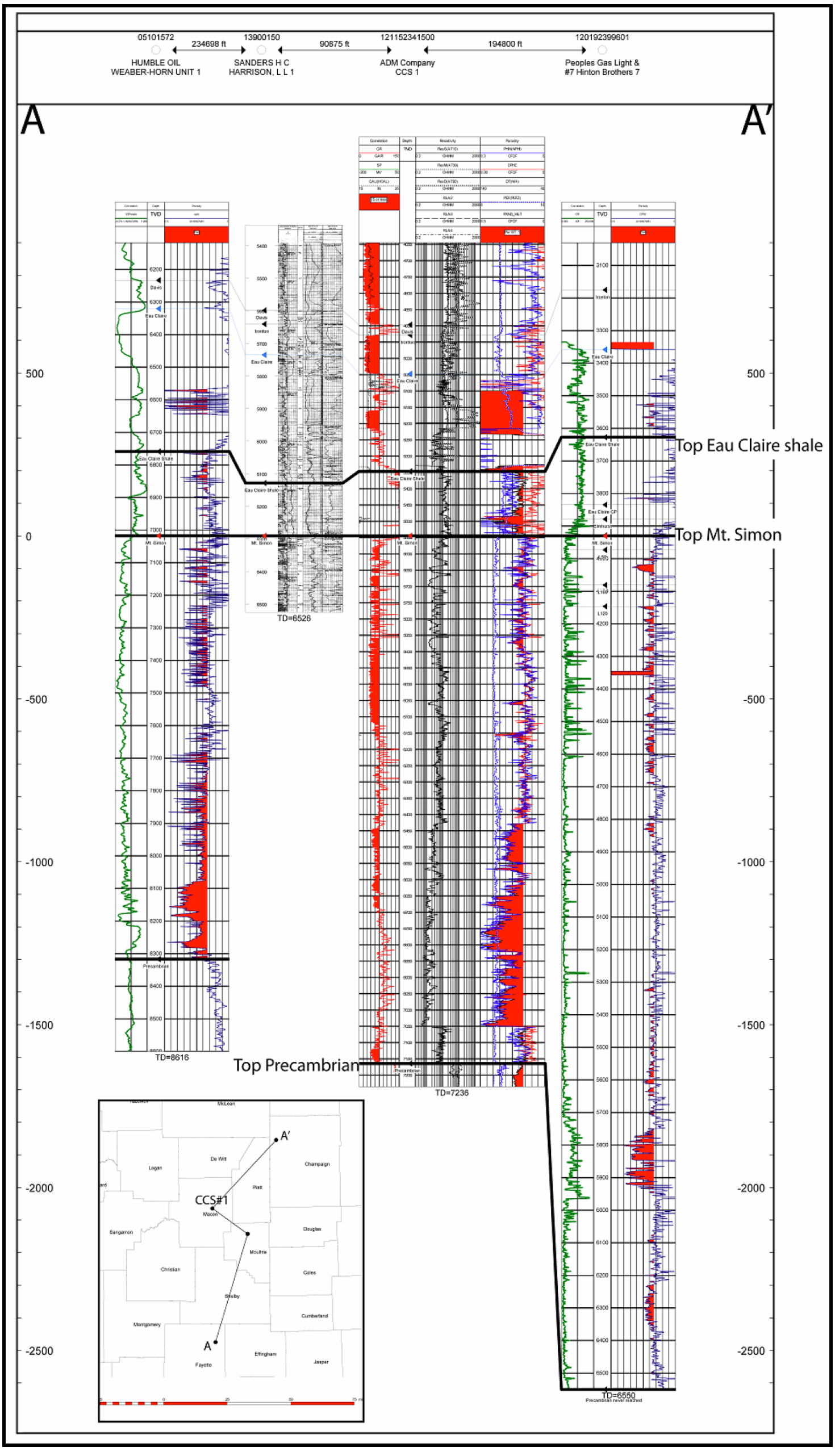

Figure 2-10: IBDP CCS #1 step-rate test with fracture propagation pressure of 4966 psig estimated from the intersection of the two lines. The first line (2-6 bpm) represents radial flow of the Mt. Simon; the second line 7-8 bpm represents flow into the Mt. Simon after a fracture has propagated. The perforated interval was 7,025 to 7,050 feet during this step-rate test. These results correspond to a fracture gradient of 0.715 psi/ft. Source: Frommelt, 2010.

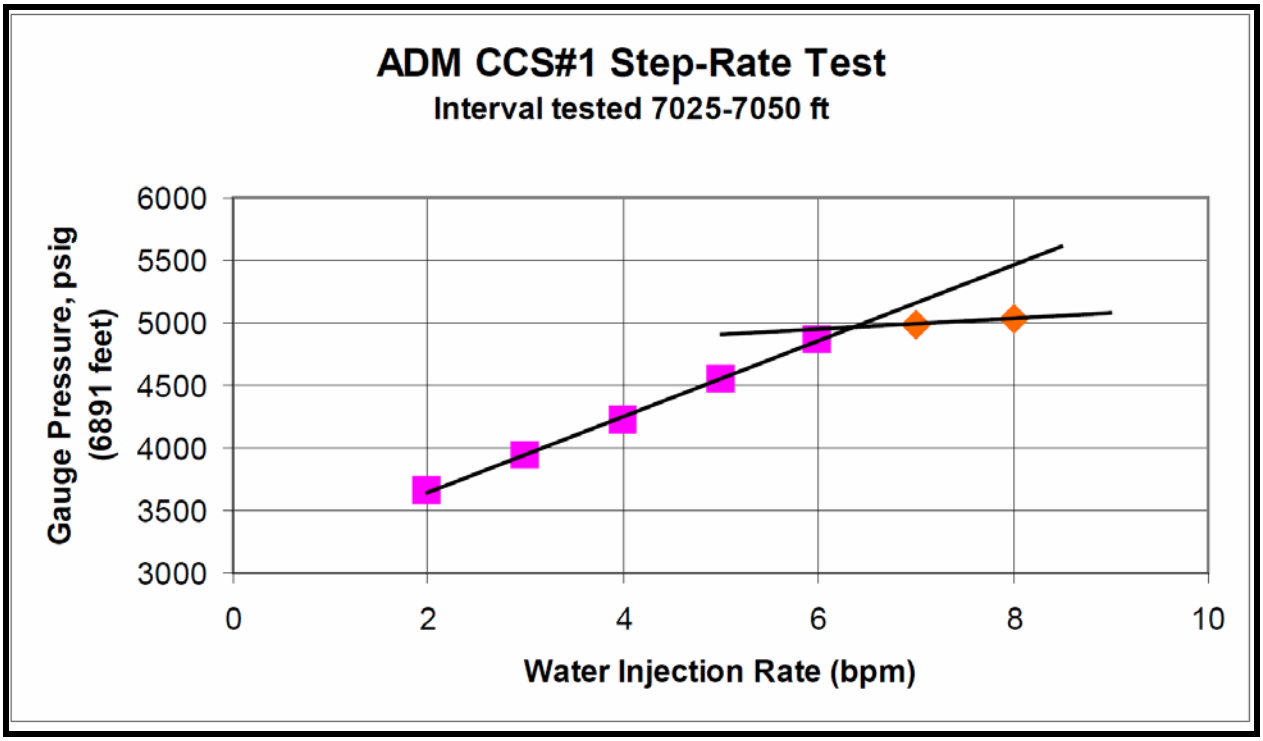

Figure 2-11: Crossplot of helium porosimeter and neutron-density data for CCS #1. The bold line through the data is the unit slope, showing very good correlation between the two types of porosity data. For the porosity data from the rotary sidewall core plugs and the neutron-density crossplot porosity at the interval of the core plug, the porosity compares relatively well such that total and effective porosity are very similar. Source: Frommelt, 2010.

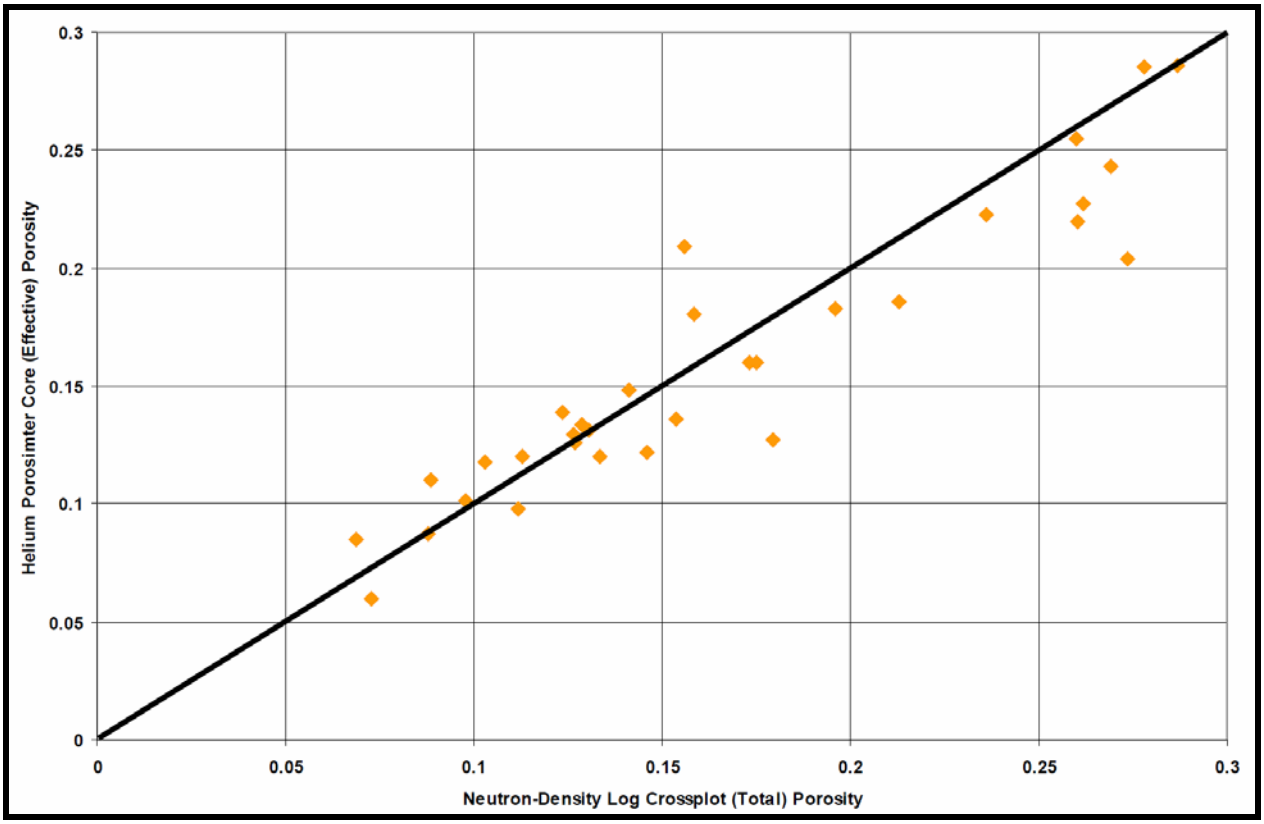

Figure 2-12. Crossplot of core permeability versus core porosity for CCS #1. Transforms were developed for three different grain sizes—fine grained, medium grained and coarse grained sandstone. Source: Frommelt, 2010.

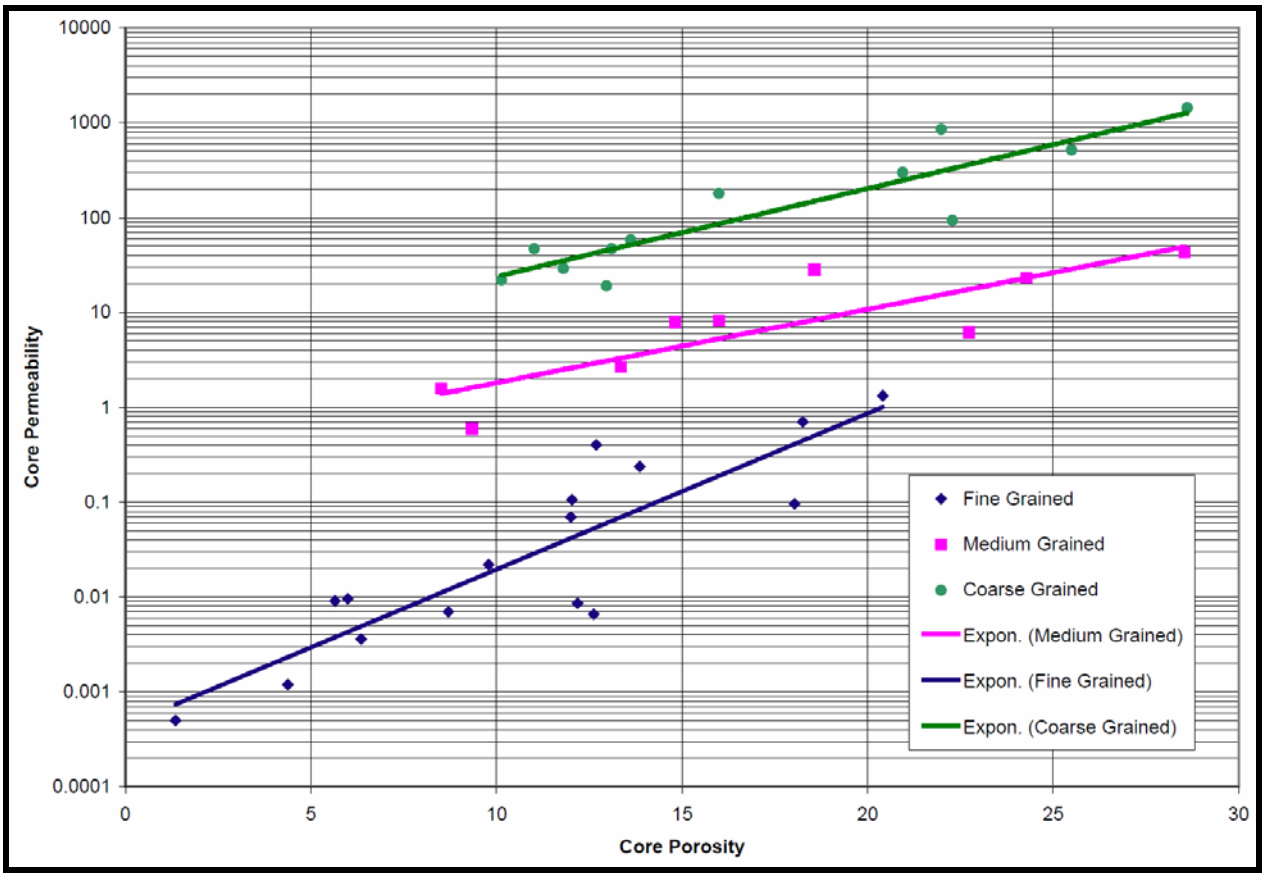

Figure 2-13: Qualitative derivative analyses of final pressure falloff test conducted in CCS #1. Radial pressure response is indicated by a horizontal derivative trend. Two periods were measured during this test between 0.1 and 1 hours (PPNSTB) and 20 to 100 hours (STABIL). The first period corresponds to radial flow across the perforated interval; the second period corresponds to the larger thickness that would be between two much lower permeability sub-units e.g, the less permeable arkose-rich interval at the base and a tighter interval above the perforated interval. The transition between the two radial responses (SPHERE) is a spherical flow period that is influenced by vertical permeability (or kv/kh). (The unit slope (UNIT SLP) indicating wellbore storage, identifies the end of wellbore storage influenced pressure data (ENDWBS) or pressure data that can be analyzed from reservoir properties.). Source: Frommelt, 2010.

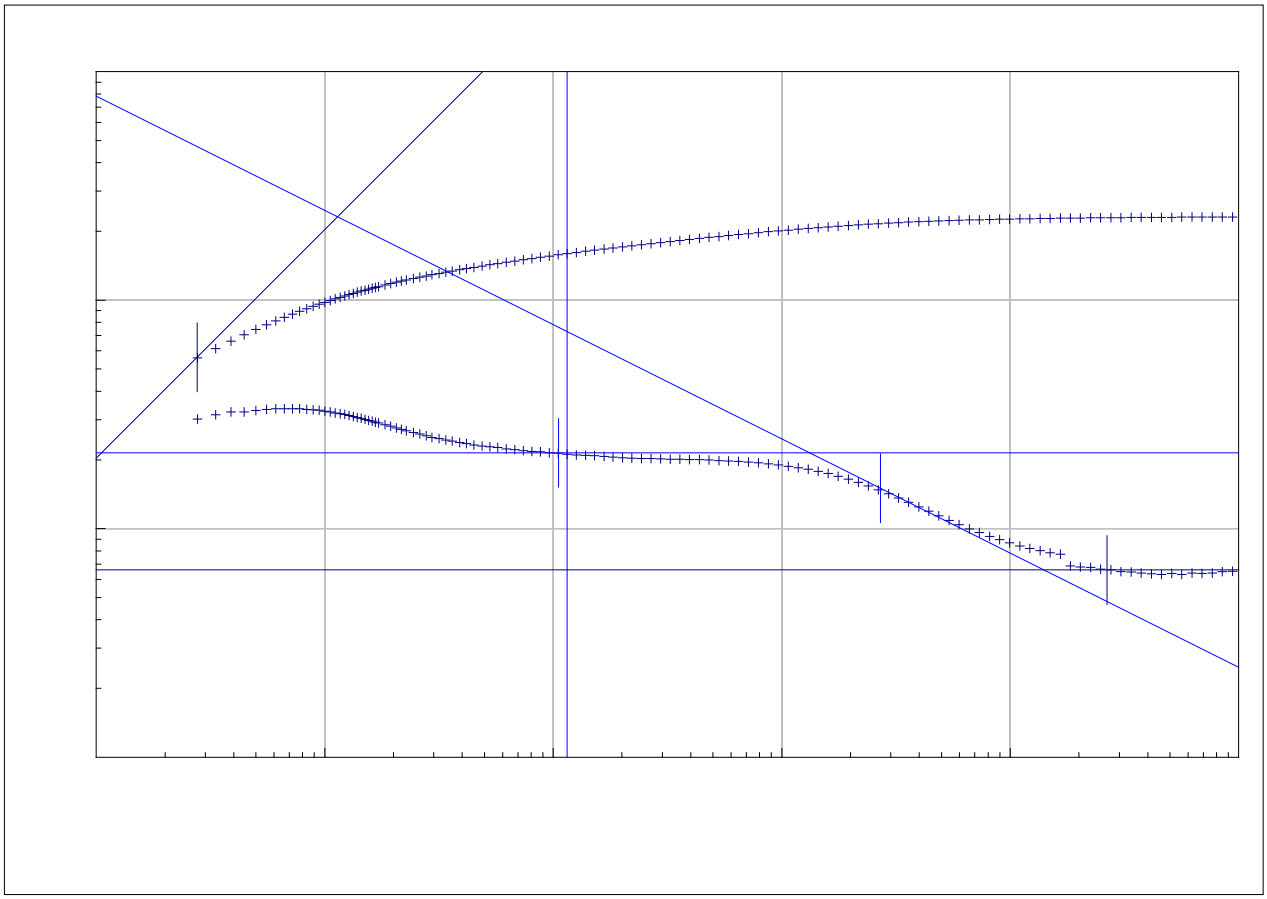

Figure 2-14: Overlay of pressure derivative of the three pressure falloff tests conducted in CCS #1. The Green curve (upper pressure curve and bell shaped derivative) is the first falloff which had perforated interval of 7025-7050 ft MD. The pink (lower derivative curve) is the second falloff in the same perforated interval which had a modest acid treatment prior to the falloff. The dark blue (lower pressure curve middle derivative curve) was the third falloff tests for the perforated intervals of 6982-7012 and 7025-7050 ft MD and a second acid treatment over both perforated intervals. The difference between the green curve and the pink curve in the first 6 minutes is a result of the improvement to flow due to the acid treatment. The upper curves show the pressure difference and the lower curves show the derivative. Source: Frommelt, 2010.

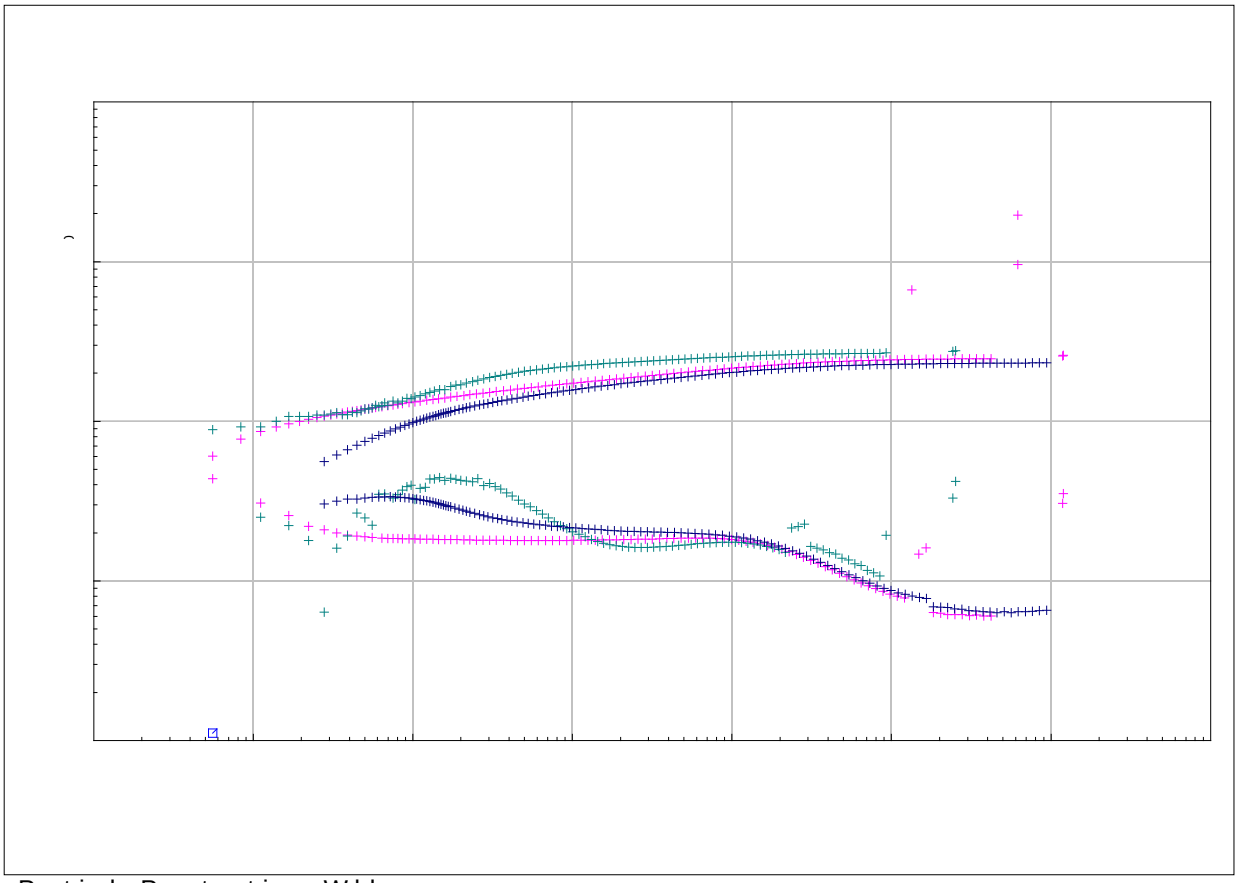

Figure 2-15: Nonlinear regression, or simulation history matching, of the of final pressure falloff test conducted in CCS #1. Test data shown as + symbols and simulated data shown as line. The upper curve is the pressure difference and the lower curve is the derivative. Source: Frommelt, 2010.

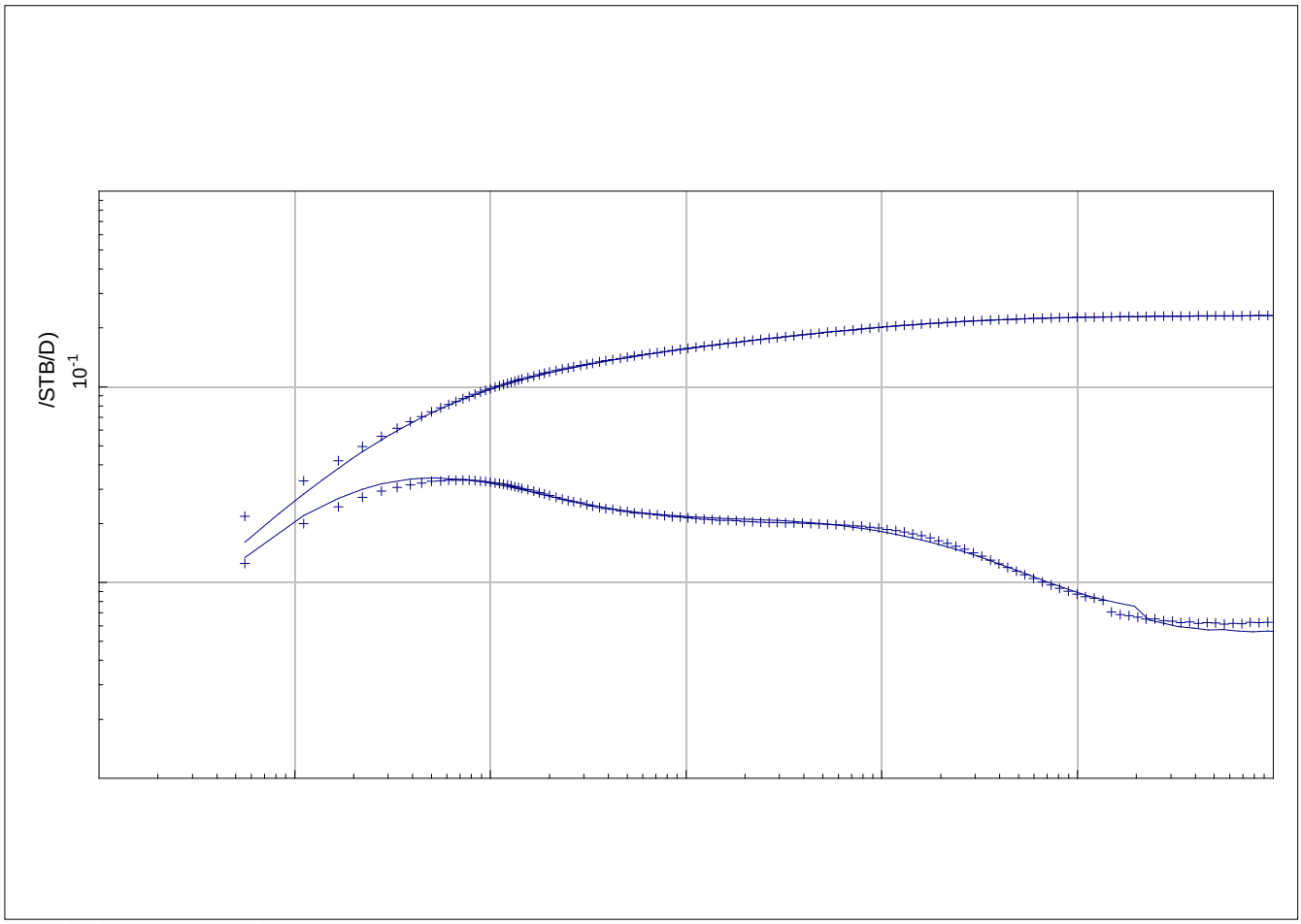

Partial Penetration Well

** Simulation Data **			Type-Curve Model	Static-Data
well. storage	= 0.0011457	BBLS/PSI	Perf. Interval	= 25.0 FEET
Skin(mech.)	= -0.85807			
permeability	= 184.58	MD	Static-Data and Constants	
Kv/Kh	= 0.013260		Volume-Factor	= 1.000 vol/vol
Eff. Thickness	= 75.000	FEET	Thickness	= 75.00 FEET
Zp/Heff	= 0.83330		Viscosity	= 1.300 CP
Skin(Global)	= 10.301		Total Compress	= .1800E-04 1/PSI
Perm-Thickness	= 13843.	MD-FEET	Rate	= -6100. STB/D

Figure 2-16: Observed head in the Mt. Simon sandstone. Groundwater flows from areas of higher head to lower head, along lines perpendicular to the head lines. Contour interval = 25 m. (modified from Gupta and Bair, 1997). At the CCS #1 well (red dot), the potentiometric surface was calculated to be 76 m above mean sea level.

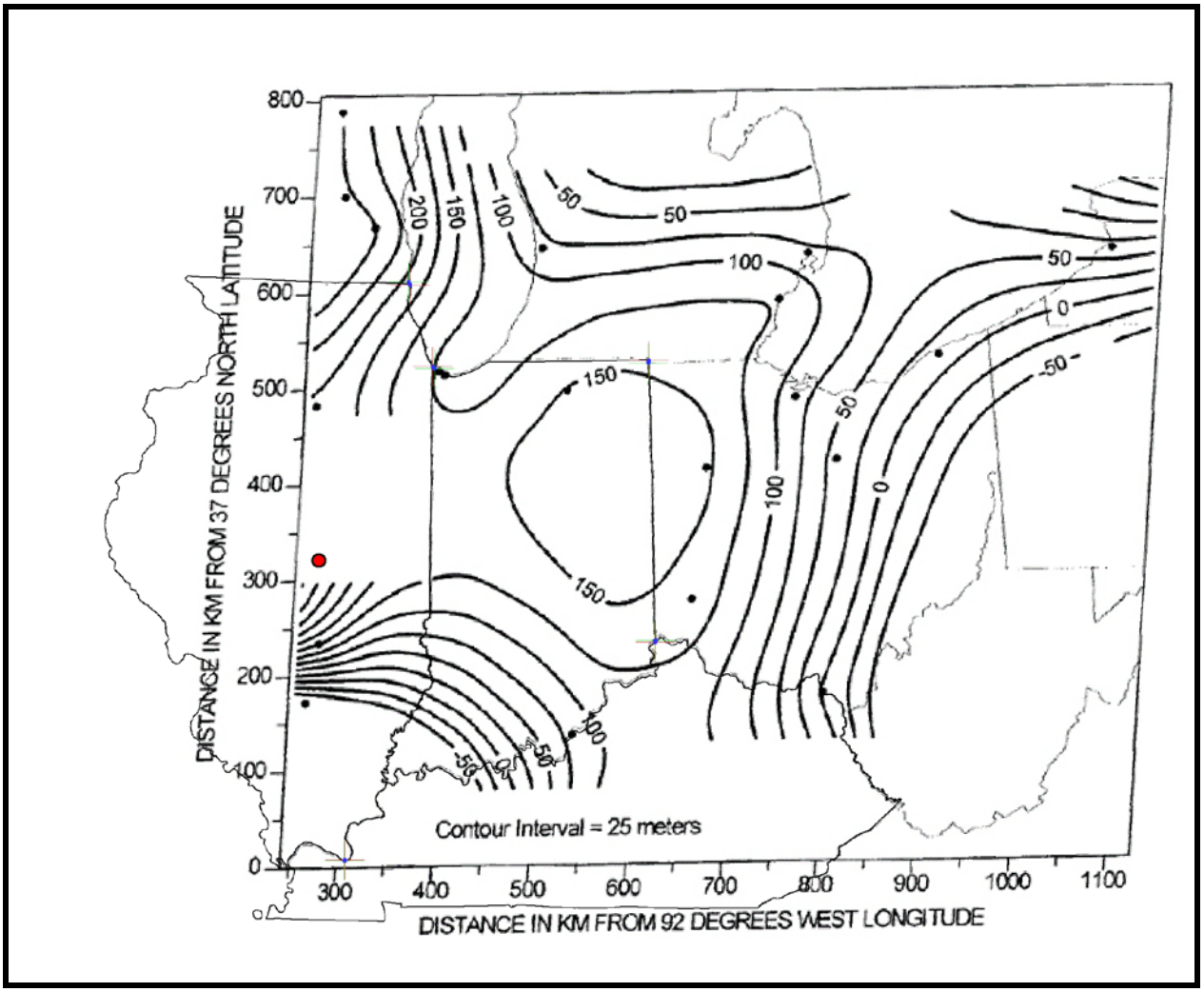

Figure 2-17: Observed vertical flow components in the Mt. Simon Sandstone around the Upper Midwest with the Michigan Basin based on Vugrinovich (1986), (from Gupta and Bair, 1997).

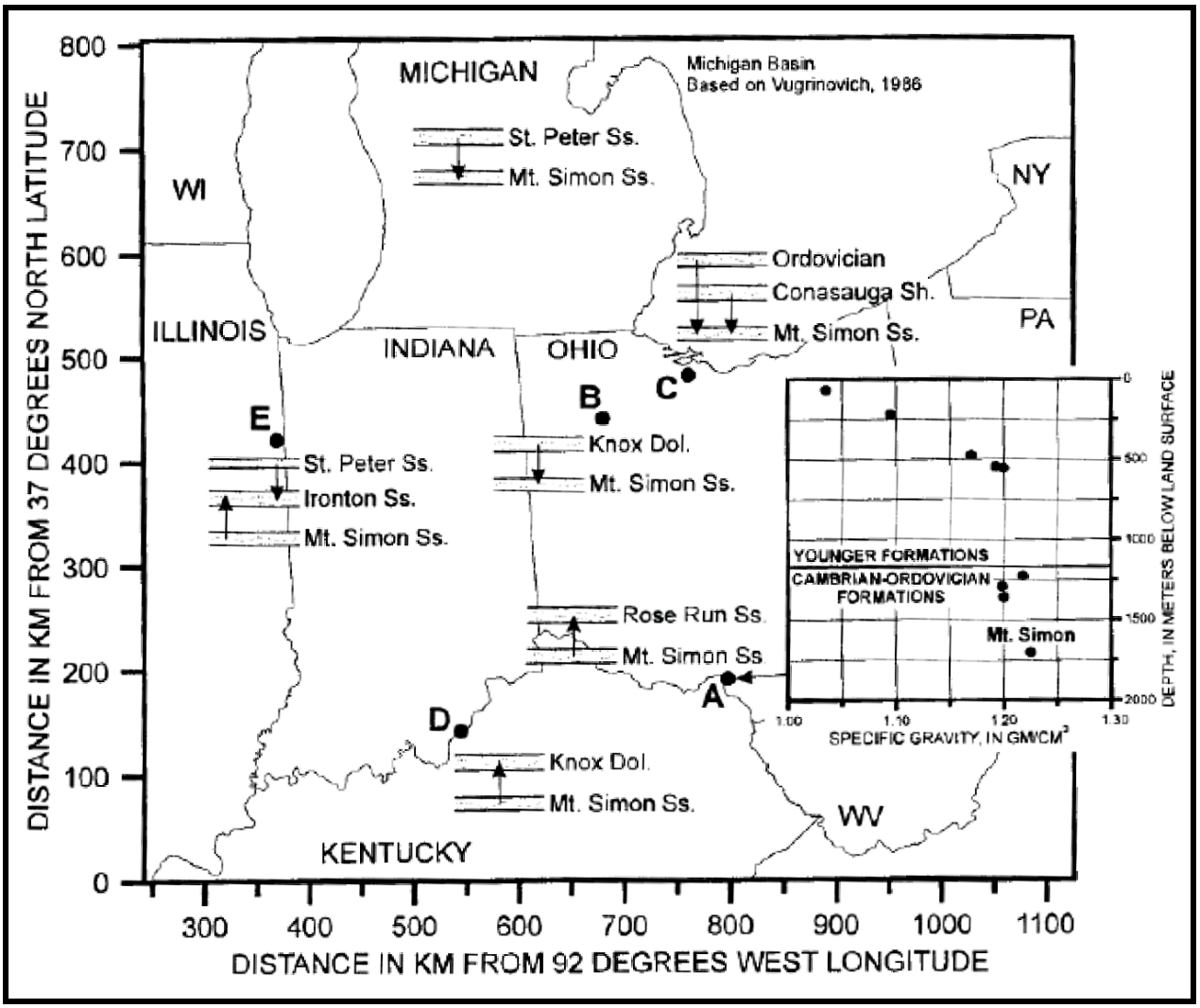

Figure 2-18: Relation between relative density and dissolved solids content of brines in deep aquifers of the Illinois Basin. Source: Bond (1972).

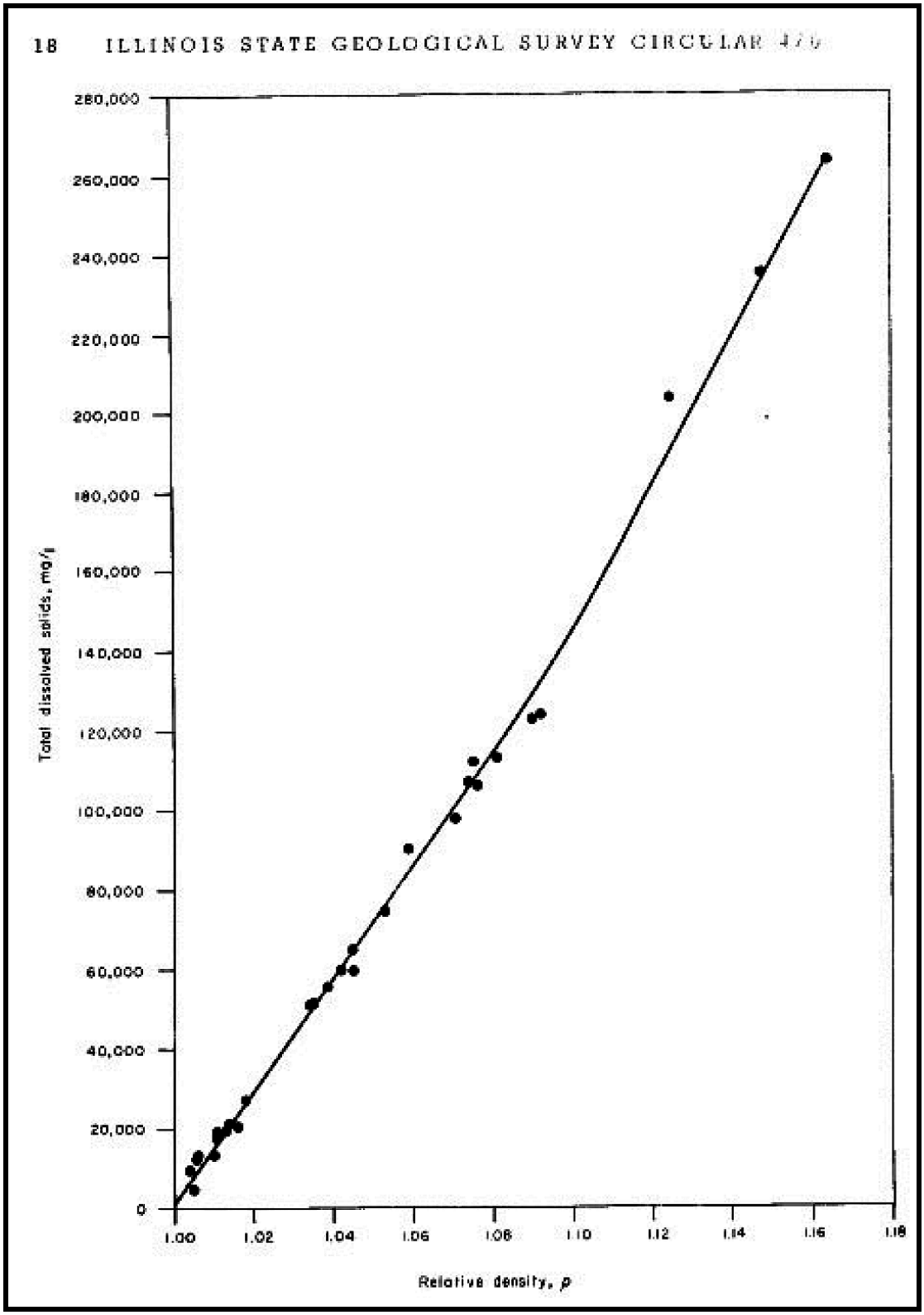

Figure 2-19: Total dissolved solids (TDS) within the formation water of the Mt. Simon Reservoir
Source: Modified from Finley, 2005.

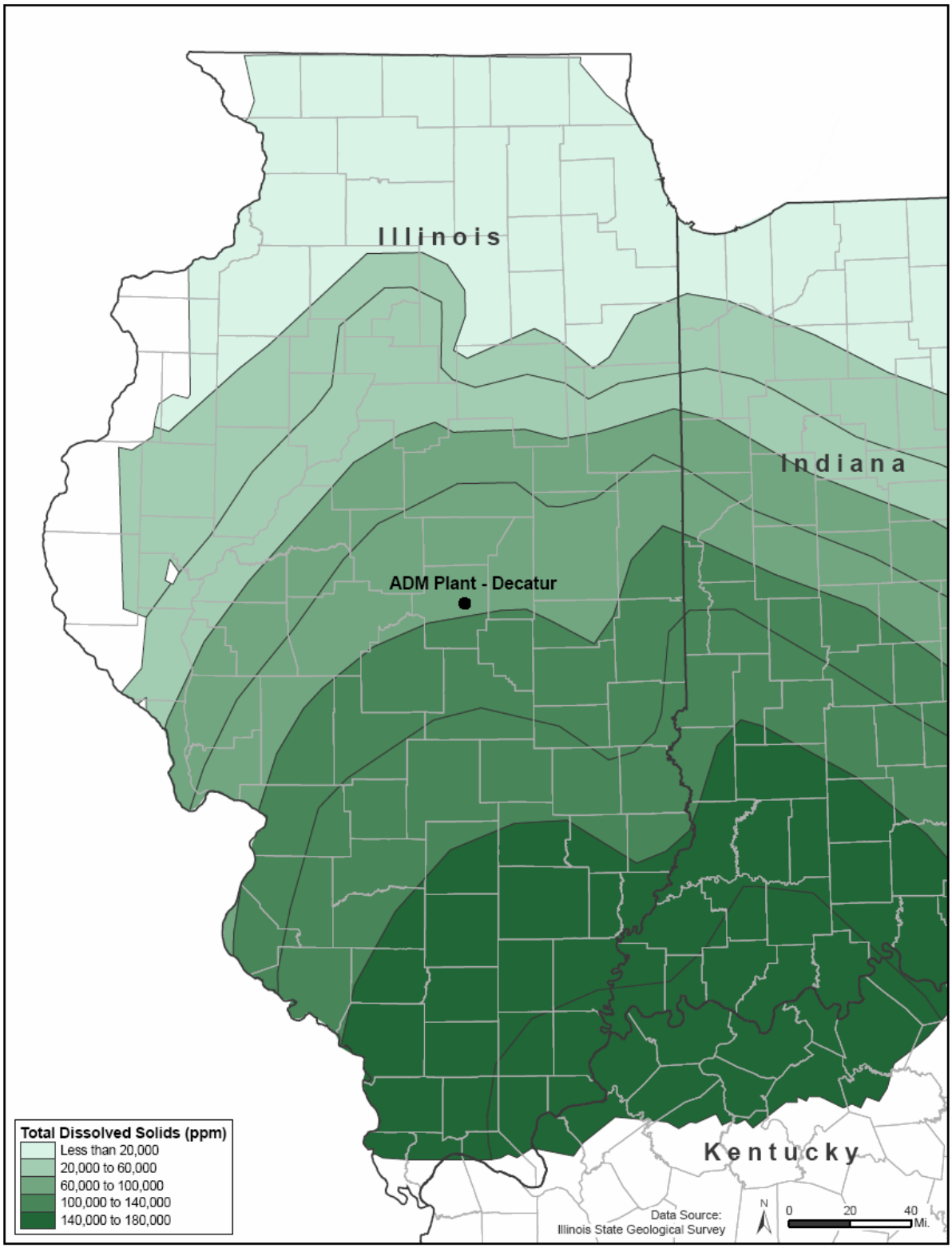

Figure 2-20: Diagrammatic cross section of the Cambrian System from northwestern to southeastern Illinois. The orange color shows the areas where the Eau Claire Formation is primarily shale and should be a good seal. Uncolored areas may behave as seals, but there is an enhanced risk for leakage because of fracturing (modified after Willman et. al., 1975).

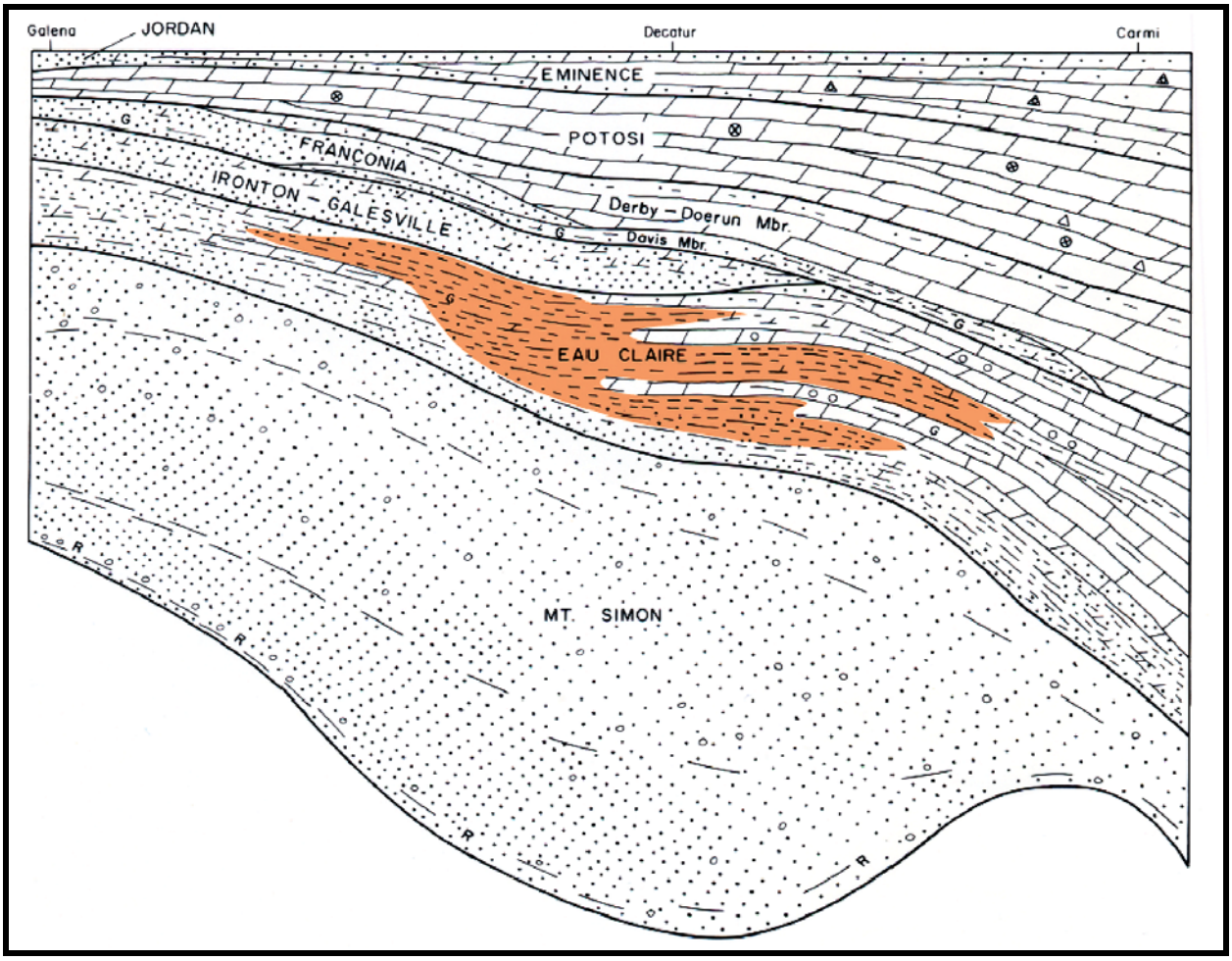

Figure 2-21: Thickness (feet) of the New Albany Shale.
Proposed injection well is near the center of Section 32 (shaded purple). Source: Leetaru, 2007.

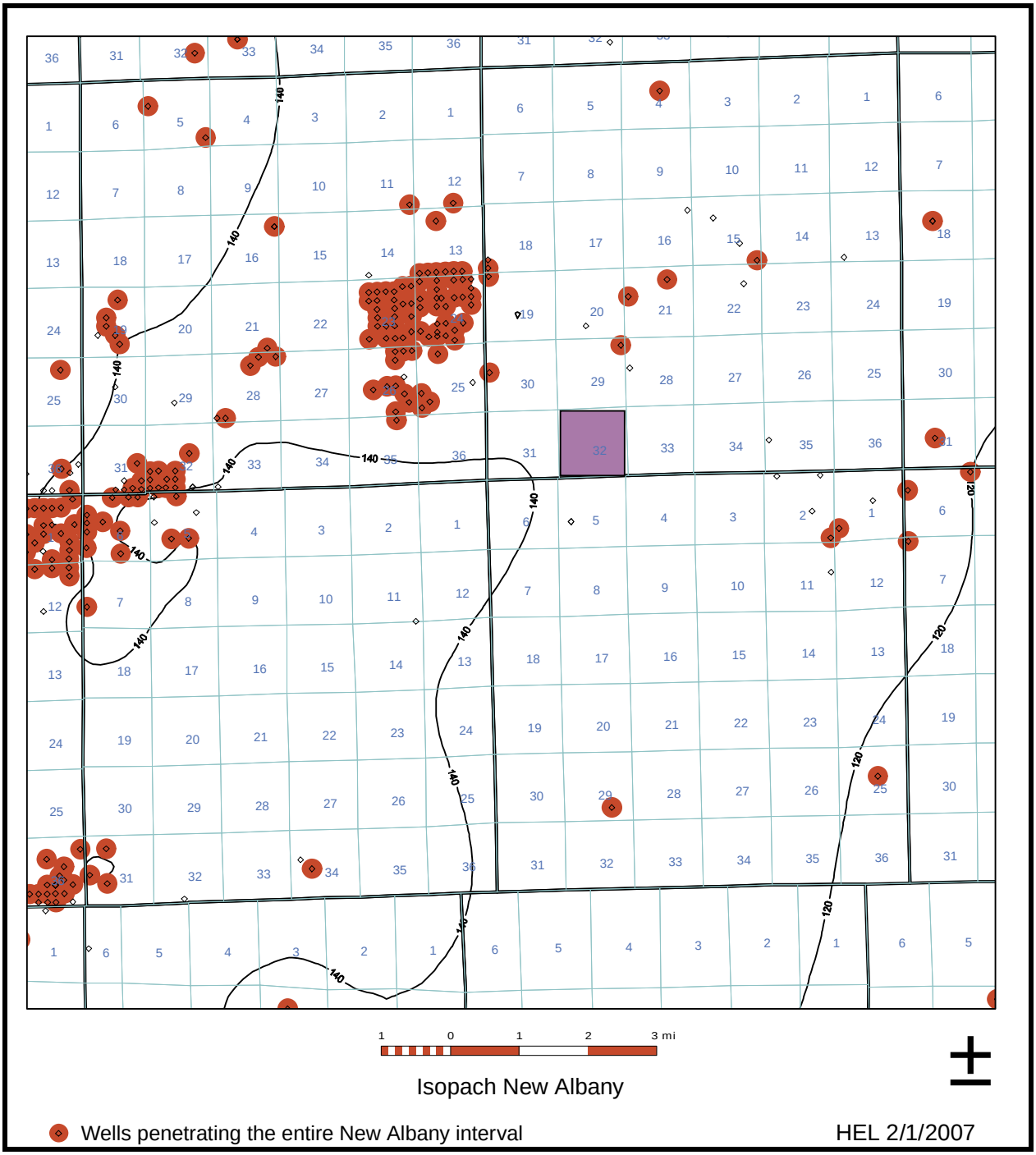

Figure 2-22: Isopach of the Ironton-Galesville Sandstone in Illinois. The orange line signifies the southern limit of the formation. There are no sandstone facies south of this line. (Willman, et al, 1975). The approximate site location is denoted by the red square.

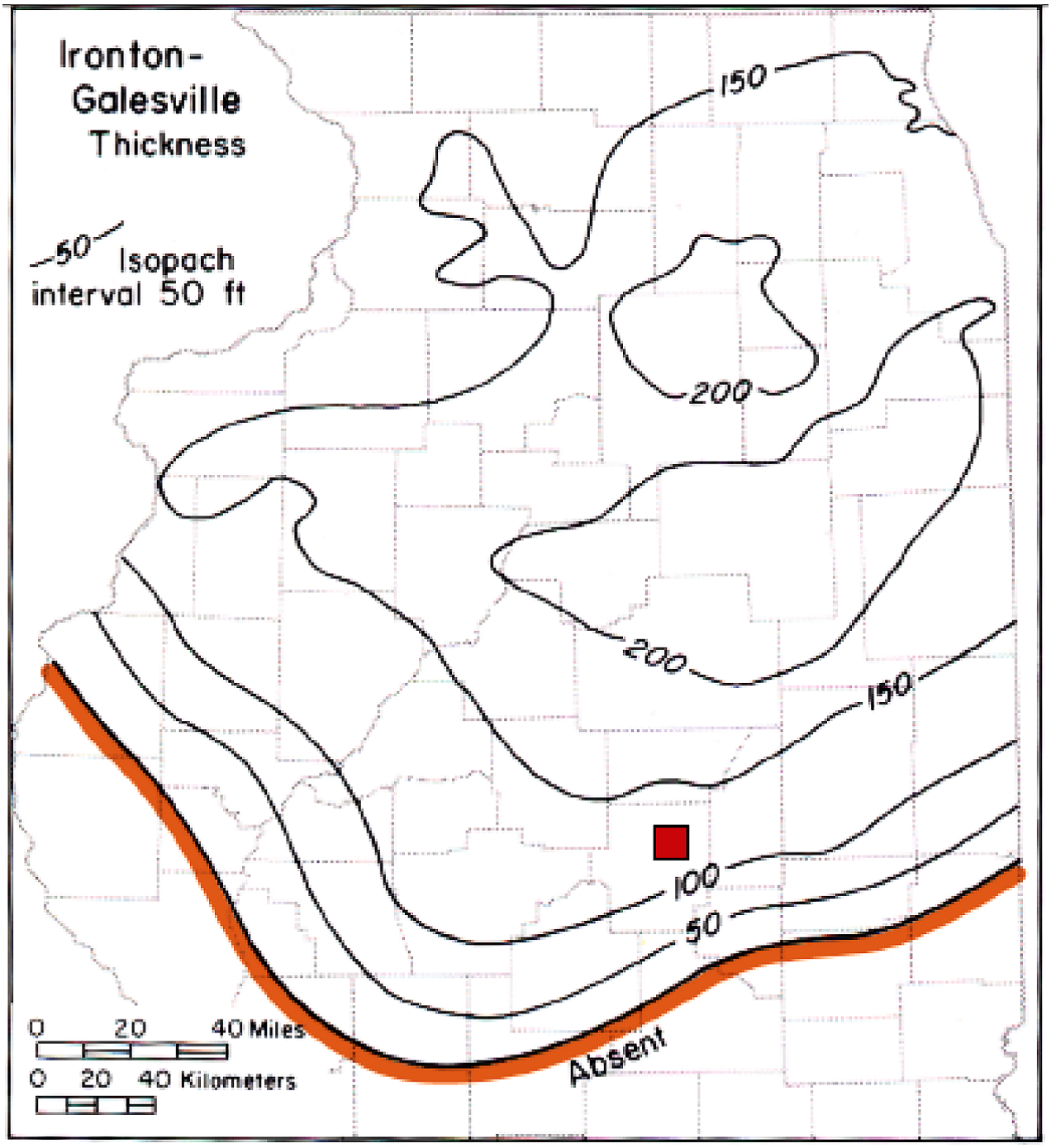

Figure 2-23: Regional map showing limits of fresh water in the Ironton-Galesville Sandstone. Proposed injection site should not encounter freshwater when drilling this formation. Source: Loyd, O,B. and W.L. Lyke, 1995, Ground Water Atlas of the United States, Segment 10: United States Geological Survey, 30 p. The red square denotes the relative location of the proposed injection site.

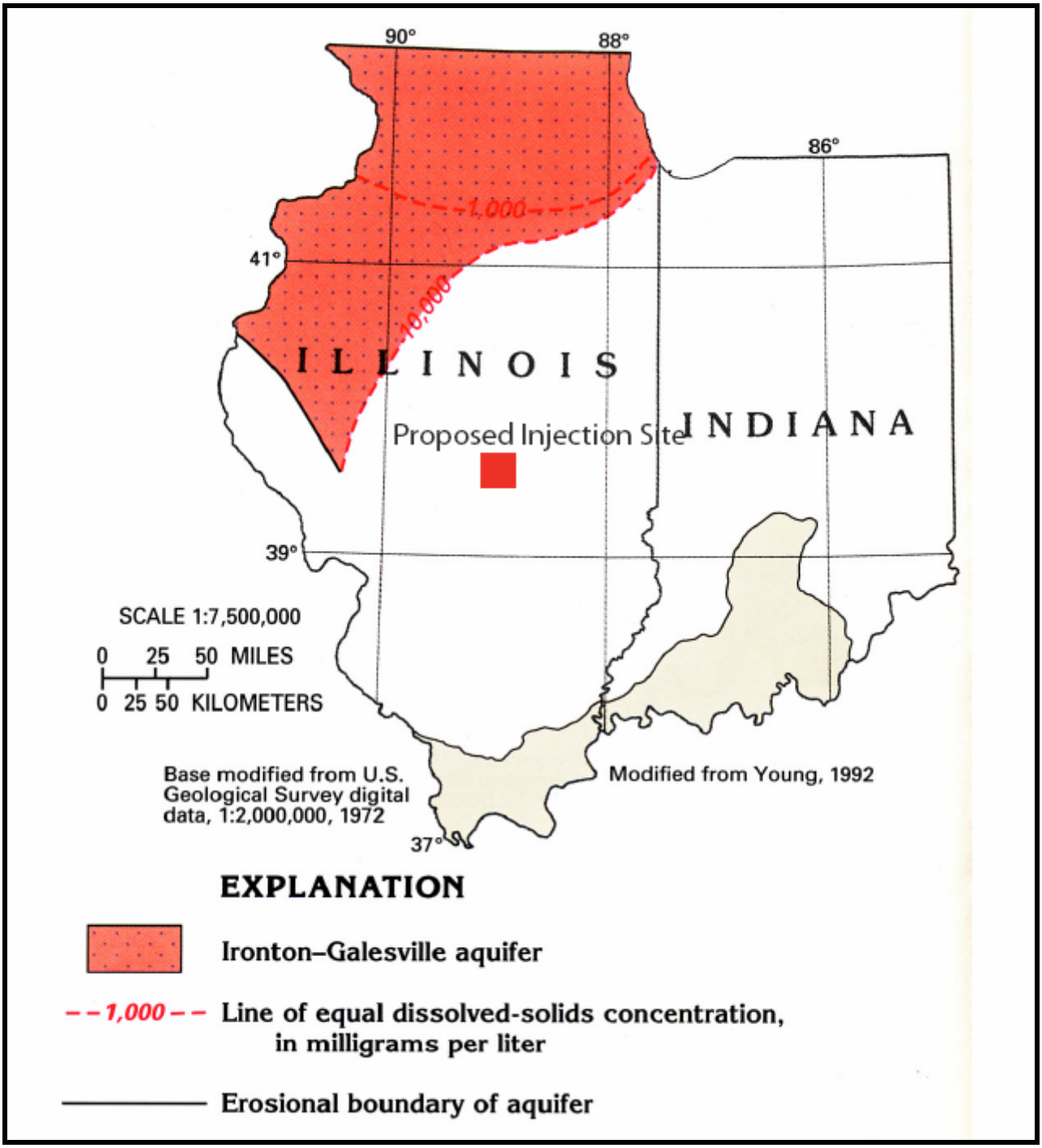

Figure 2-24: Regional Quaternary deposits near proposed IL-ICCS Injection Site, Decatur, IL. Source: ISGS Quarternary Deposits GIS Dataset, 1996. http://www.isgs.illinois.edu/nsdihome/webdocs/st-geolq.html

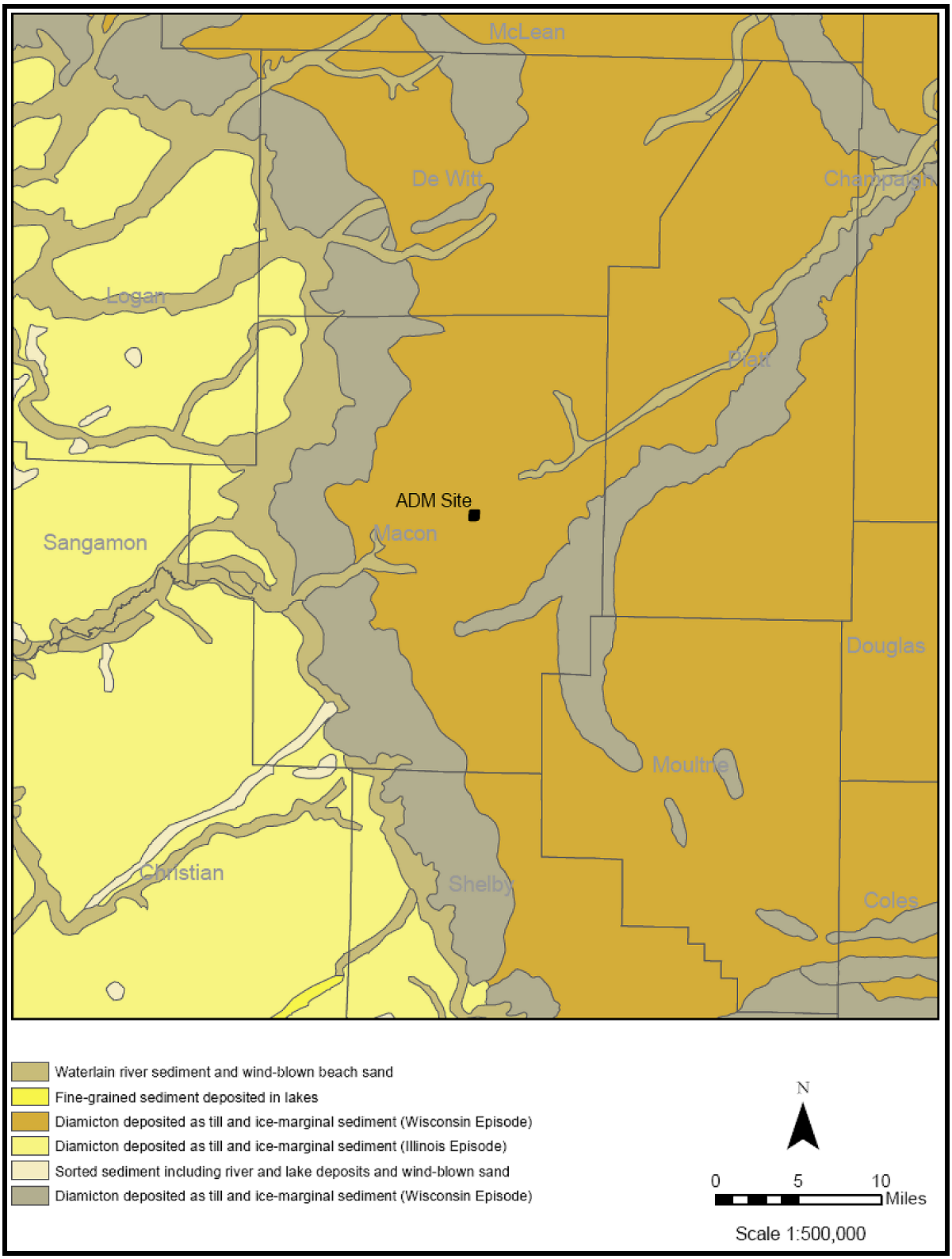

Figure 2-25: Vertical sequence of aquifers within the Quaternary sediments in Macon County (Larson et al., 2003)

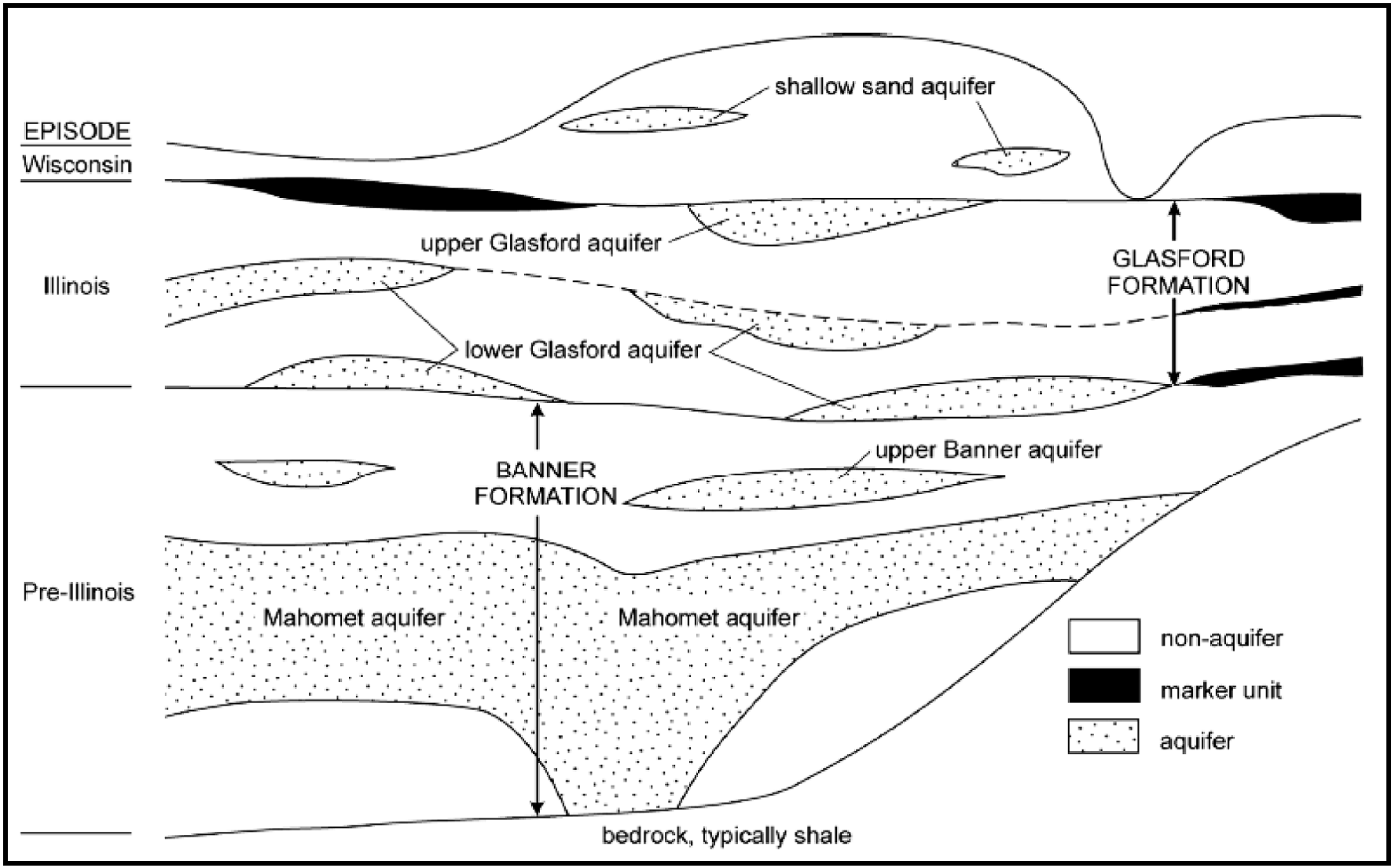

Figure 2-26: Depth to the top of the Mahomet aquifer (proposed injection well location in red) (Larson et al., 2003)

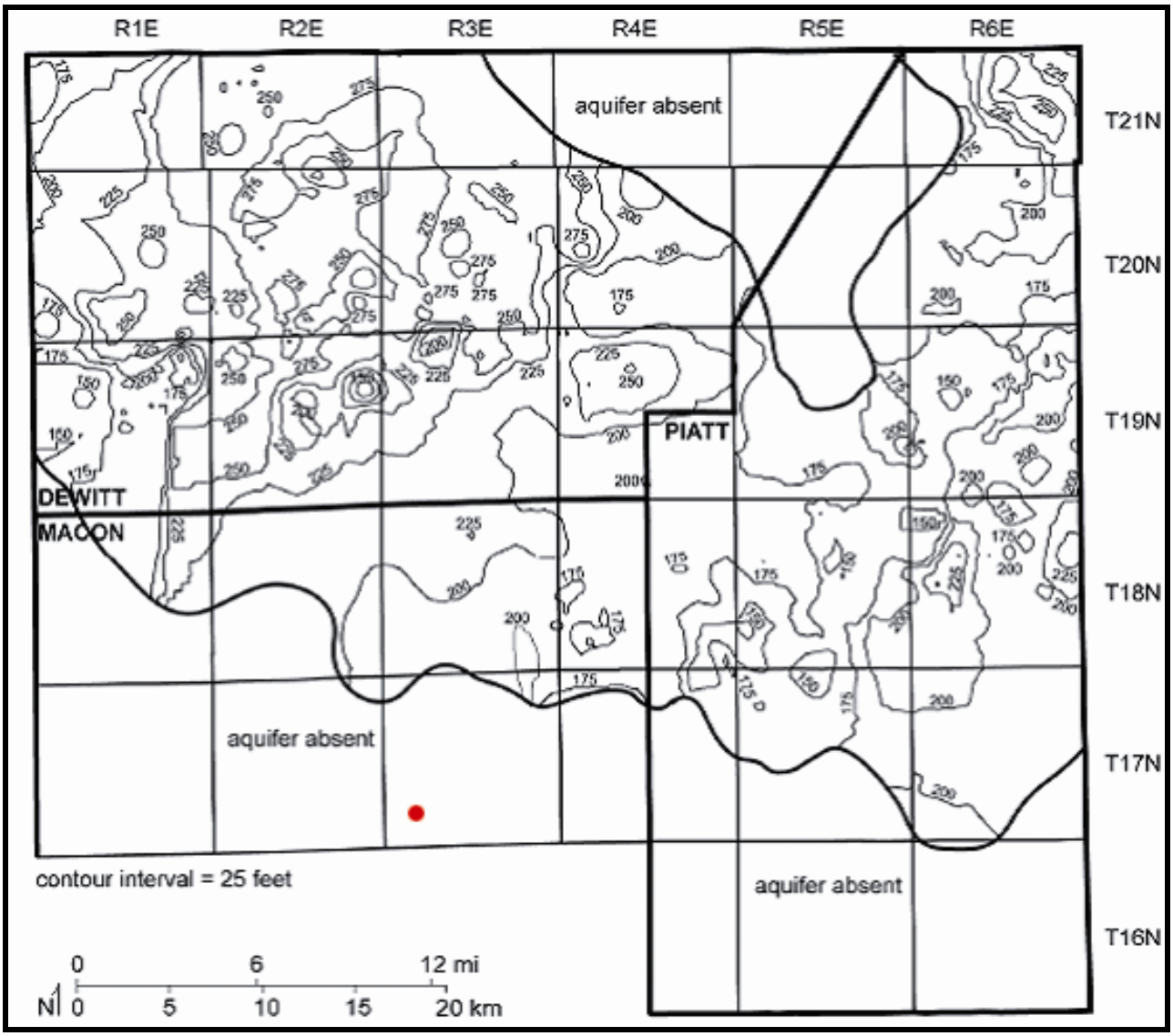

Figure 2-27: Thickness of the upper Banner aquifer (proposed injection well location in red) (Larson et al., 2003)

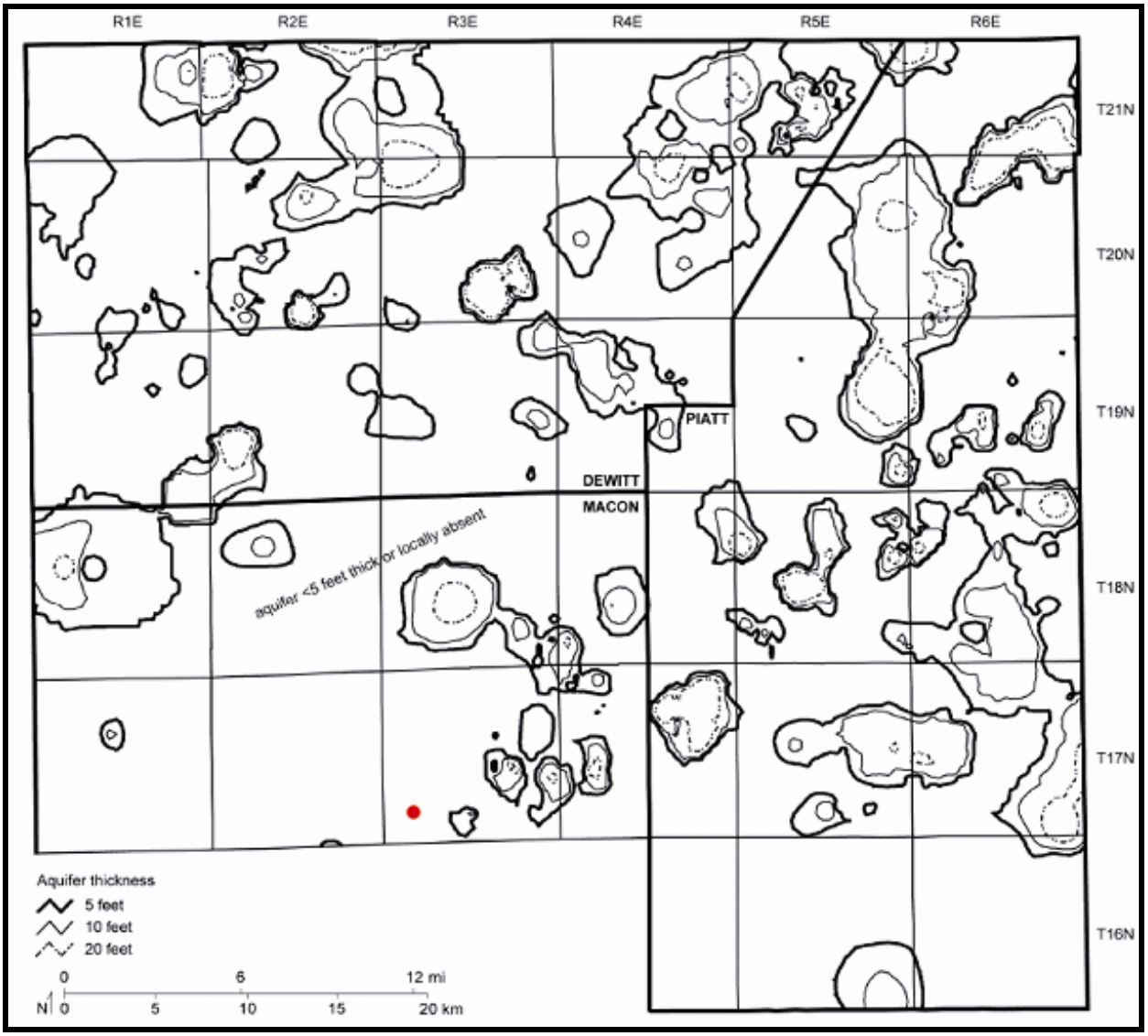

Figure 2-28: Thickness of the lower Glasford aquifer (proposed injection well location in red) (Larson et al., 2003)

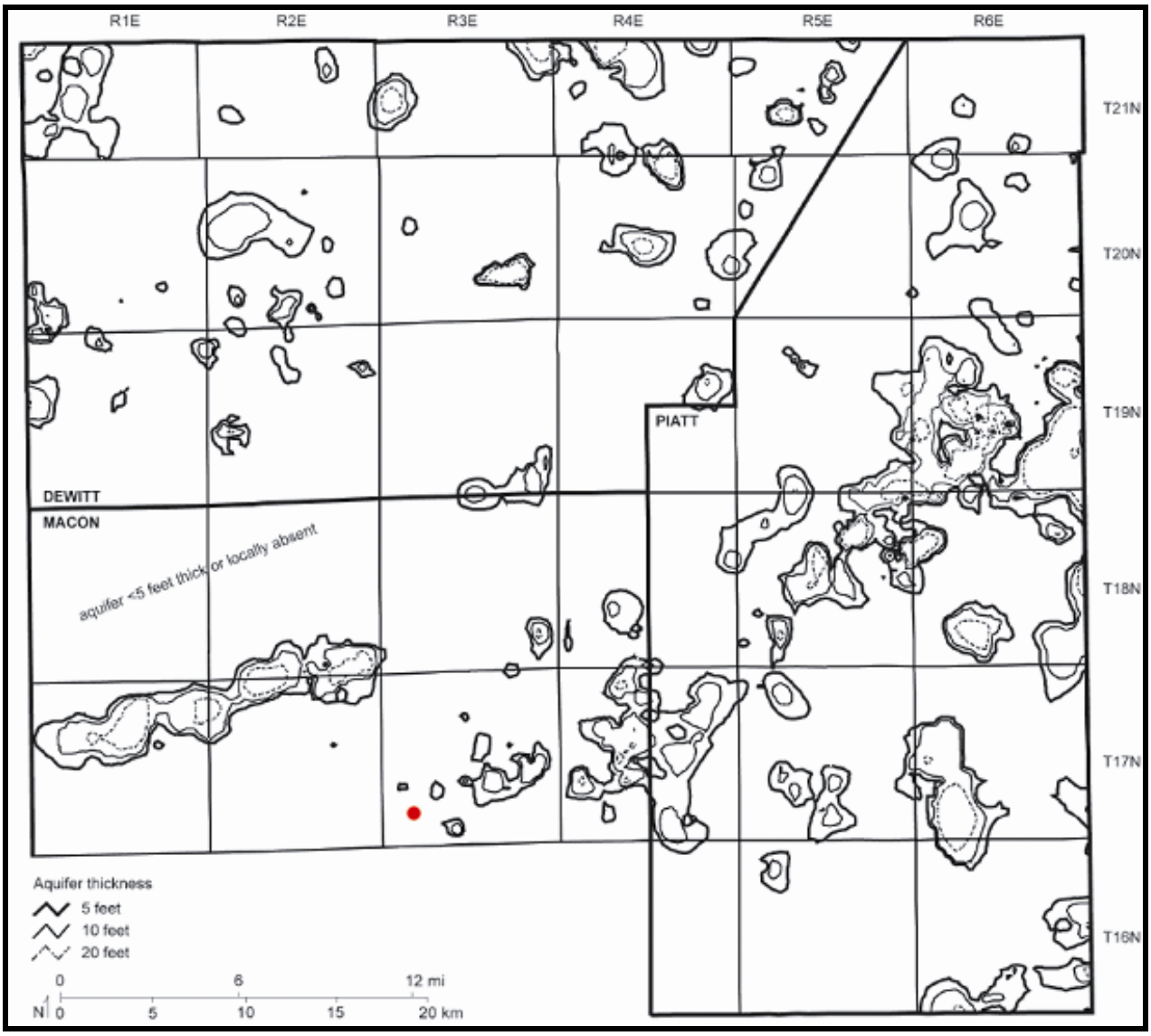

Figure 2-29: Thickness of the shallow sand aquifer (proposed injection well location in red) (Larson et al., 2003)

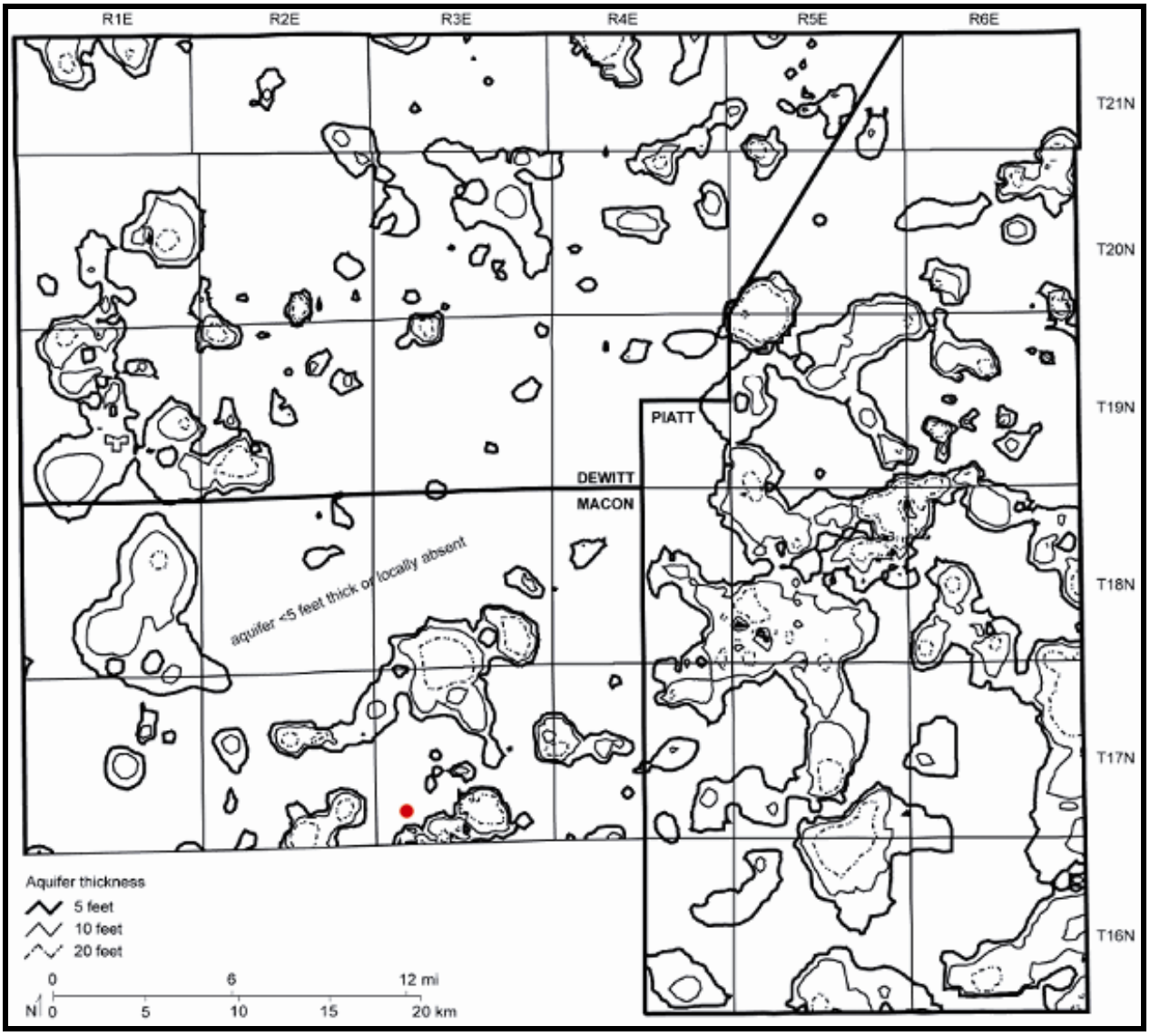

Figure 2-30: Thickness of the upper Glasford aquifer (proposed injection well location in red). (Larson et al., 2003)

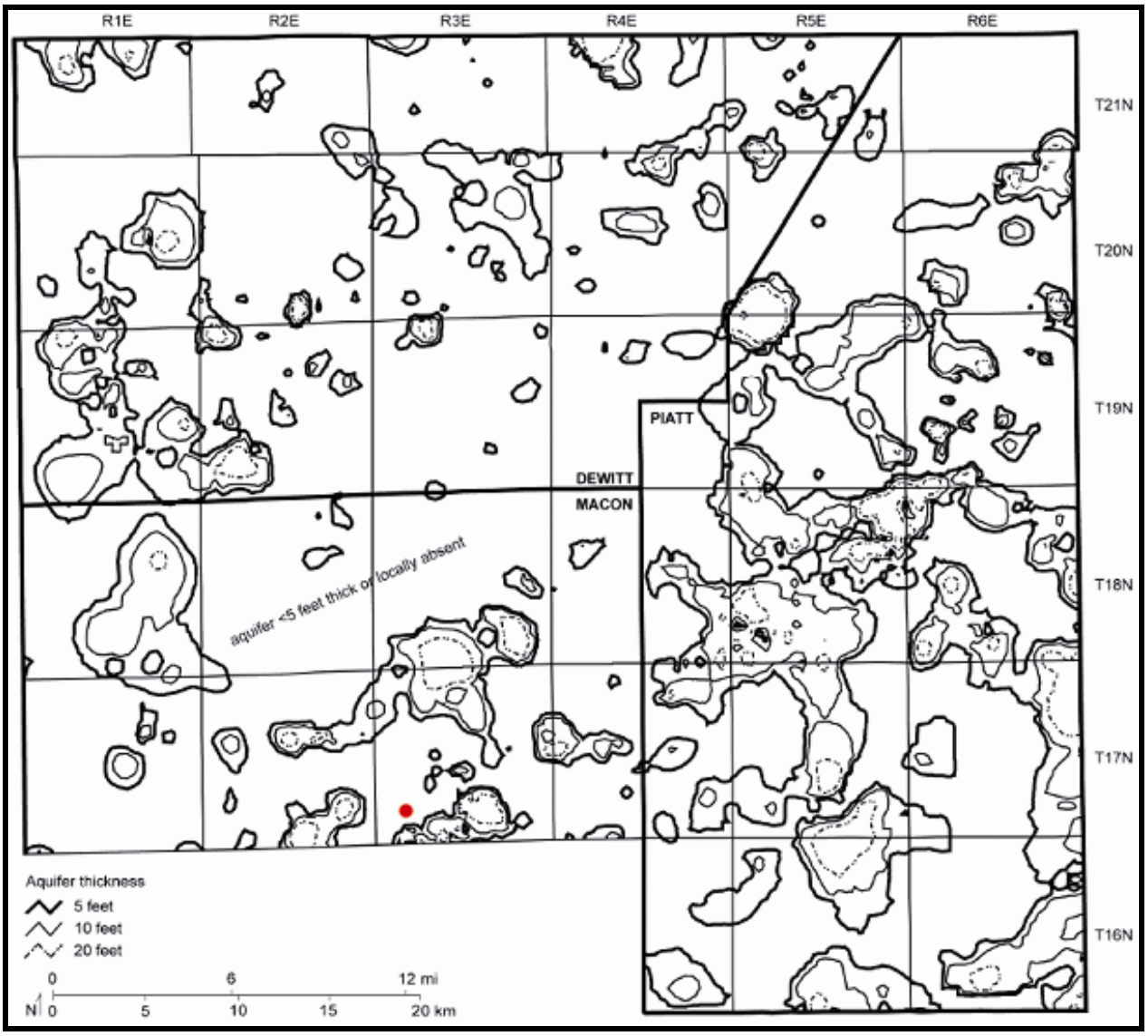

Figure 2-31: Regional bedrock geology near proposed IL-ICCS Injection Site, Decatur, IL. Source: ISGS Bedrock Geology GIS Dataset, 2005, http://www.isgs.illinois.edu/nsdihome/webdocs/st-geolb.html

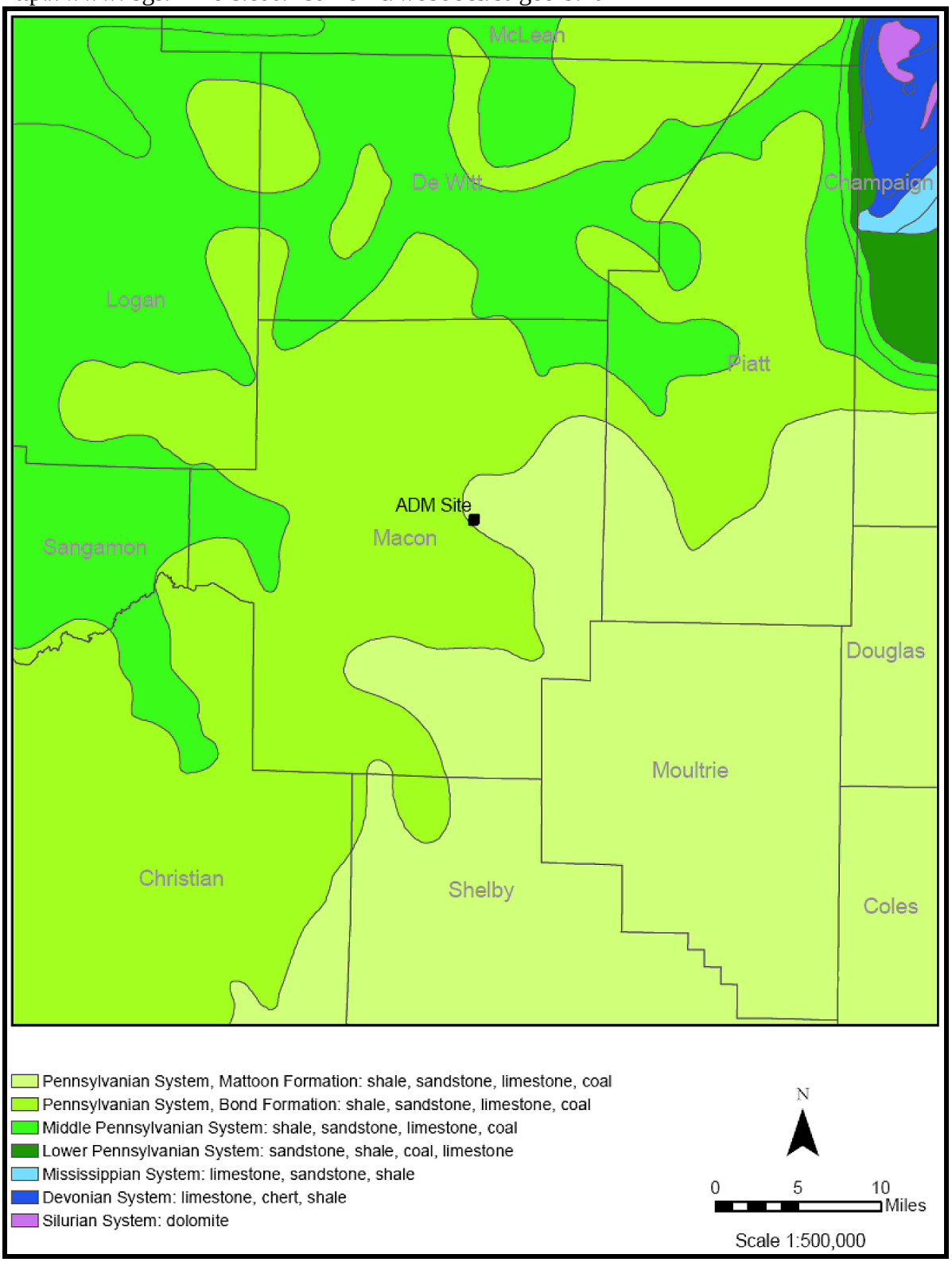

Figure 2-32: Map showing cross-section E-E' showing the depth to USDW (Vaiden, 1991).

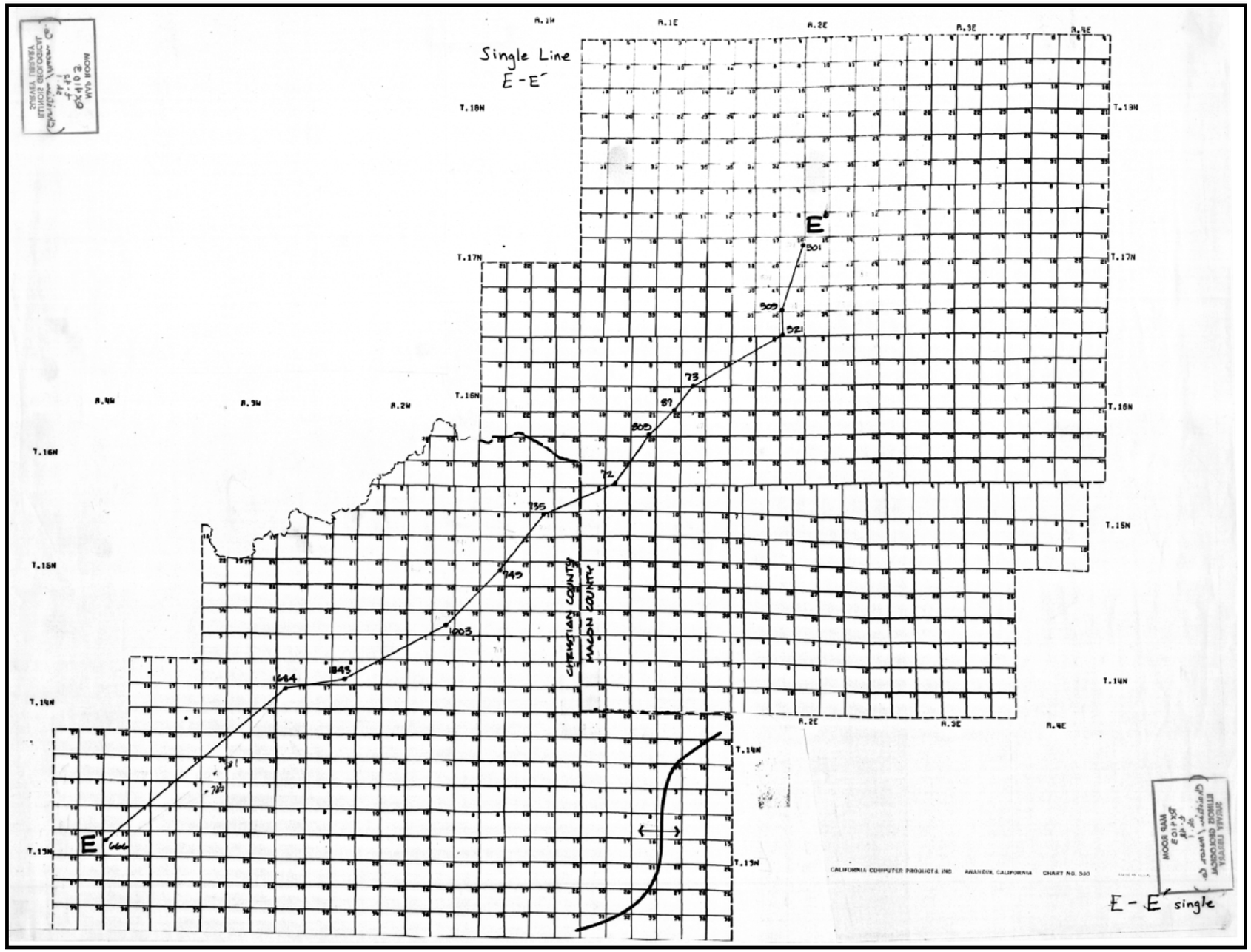

Figure 2-33: Pennsylvanian bedrock cross-section E-E' showing the depth to USDW (Vaiden, 1991).

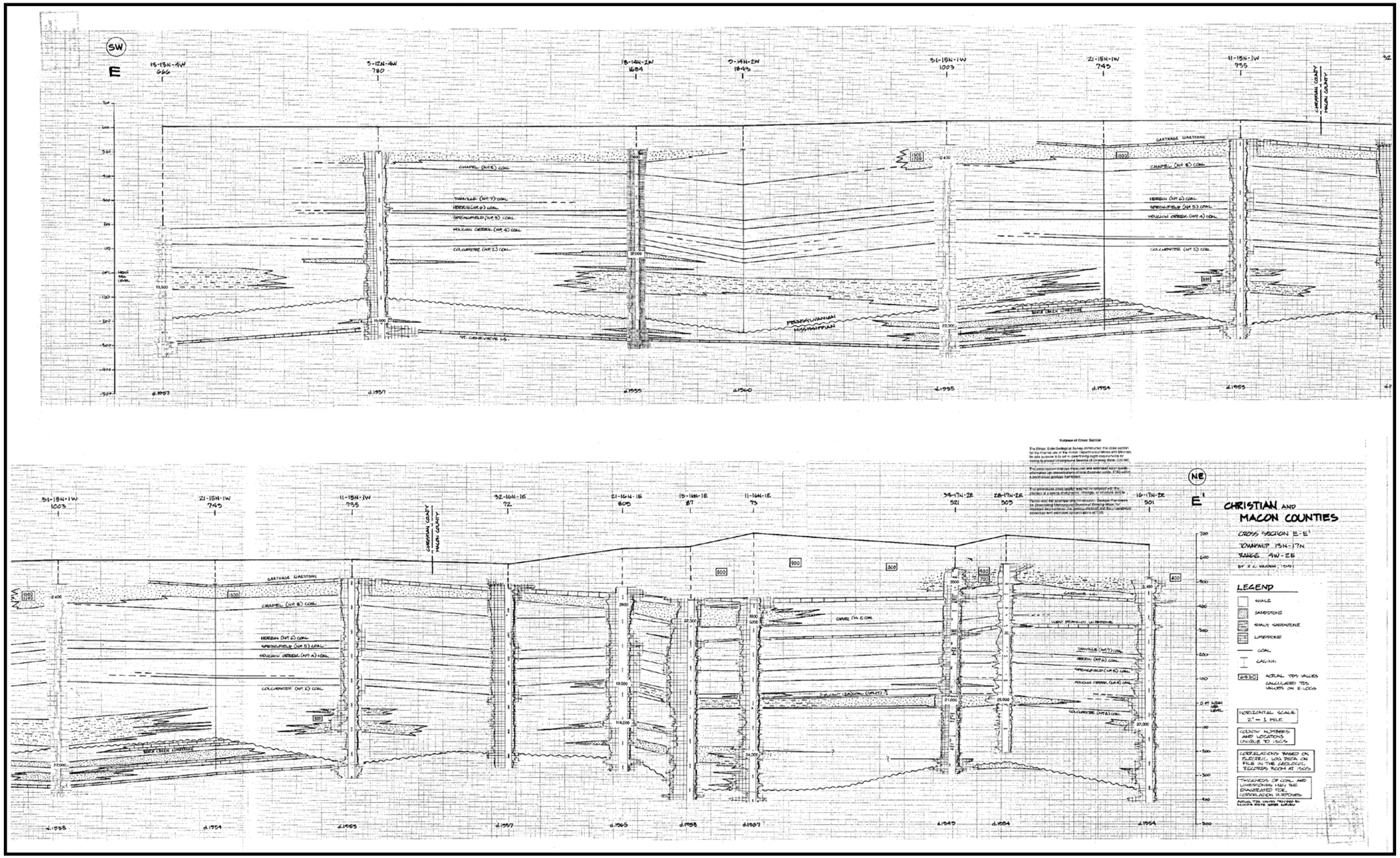

Figure 2-34: Thickness and distribution of the Mississippian System (Willman et al., 1975), and the boundary for 10,000 mg/L TDS in the Valmeyeran.

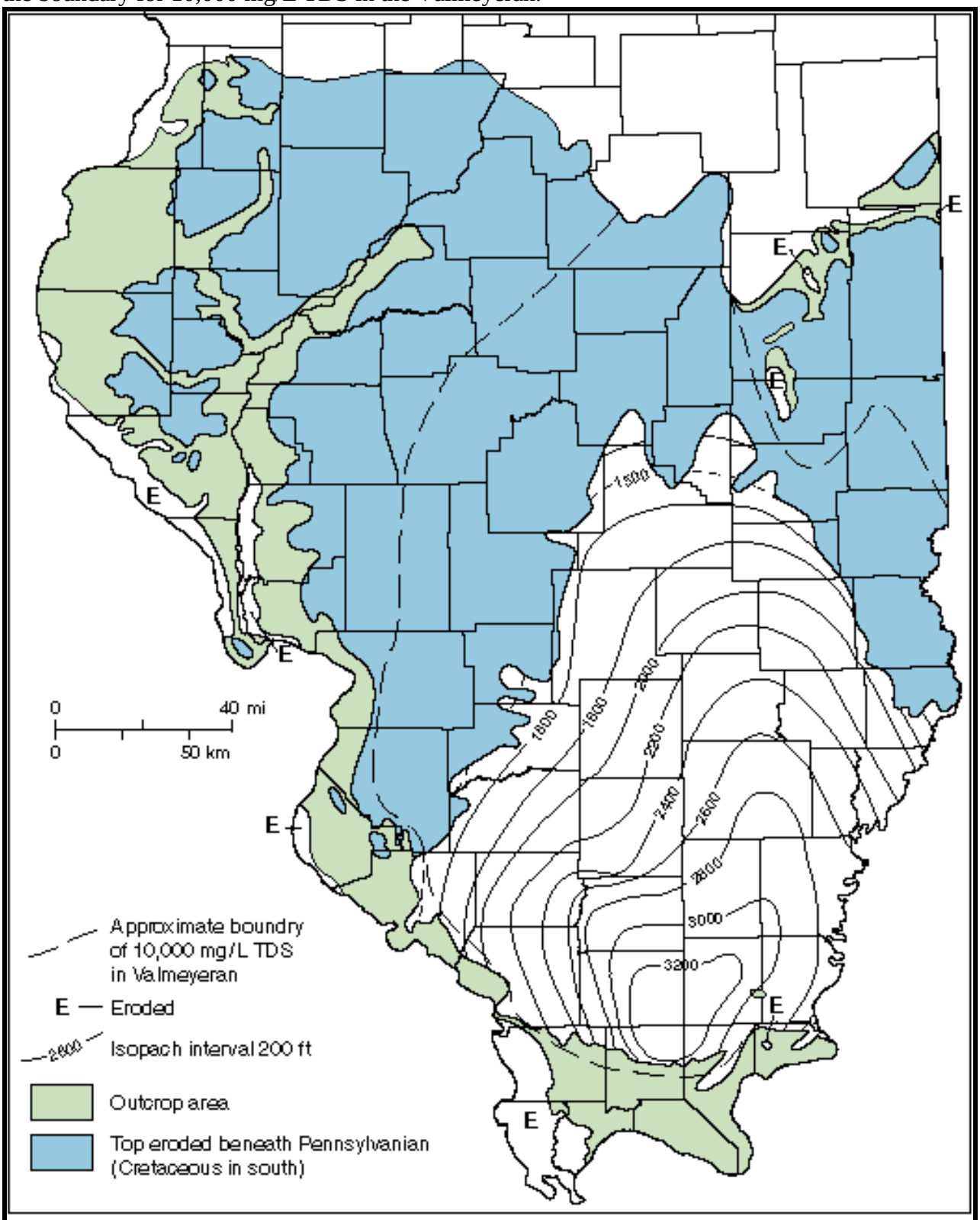

Thickness and distribution of the Mississippian System (William et al., 1975), and the boundary for 10,000 mg/L TDS in the Valmeyeran.

Figure 2-35: Wells, borings and other penetrations within approximate 2.0-mile radius of the IL-ICCS Site. Green cross shows the proposed injection well site. Well data were obtained from ISGS and ISWS well databases as of May 10, 2011.

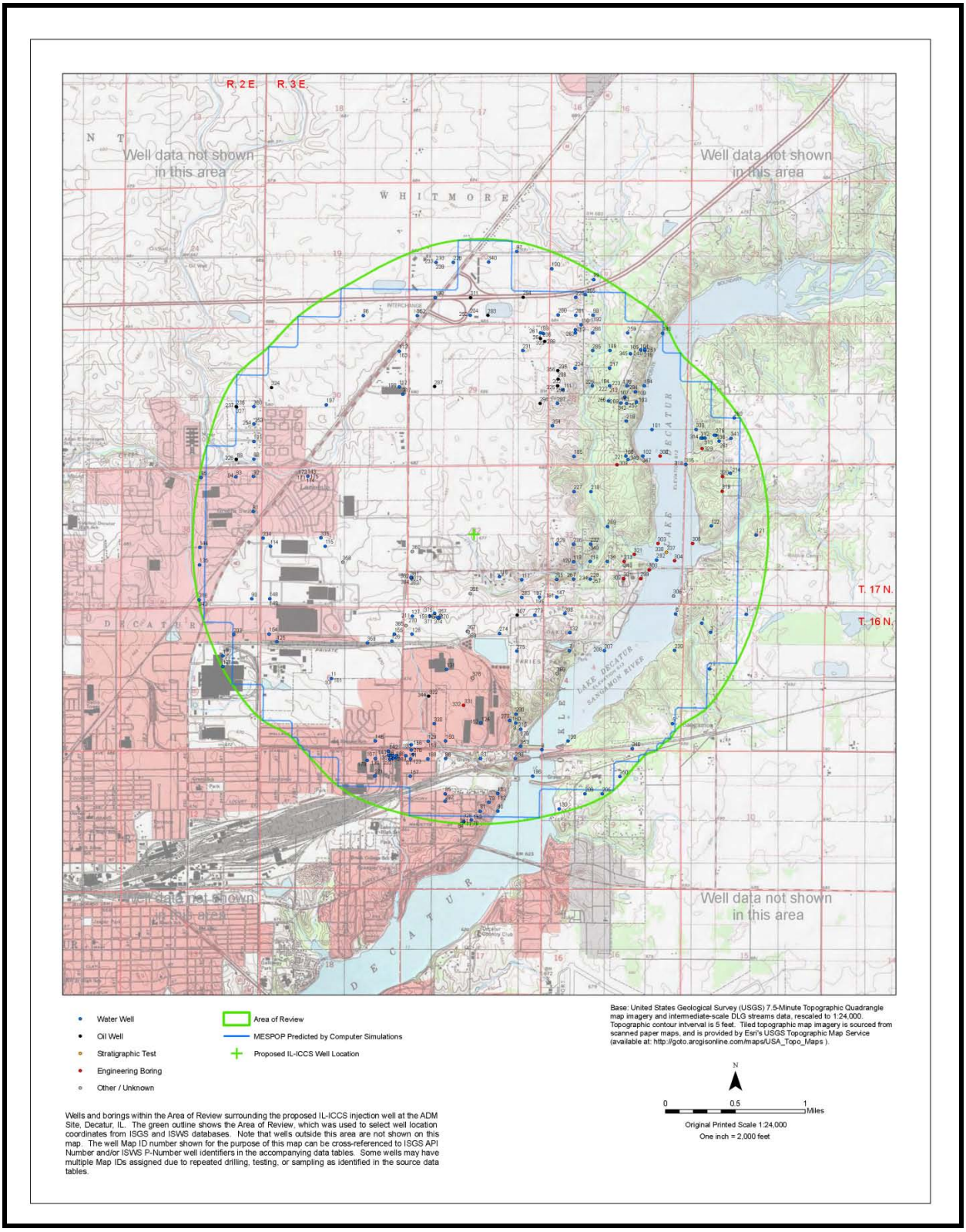

SECTION 3A - INJECTION WELL DESIGN AND CONSTRUCTION DATA

3A.1 Well Depth

The well design calls for drilling up to 150 feet into the granite basement in order to define the base of the Mt. Simon with open-hole and cased hole well logs. Based on the CCS #1 injection well completion report (Frommelt, 2010), the well depth is likely 7,250 ft and the casing and cementing program is designed for this depth. Actual well depth will be supplied in the completion report.

For permitting purposes, a well depth of up to 8,000 ft or up to 150 ft into the Precambrian granite basement is requested to account for any unforeseen variations Eau Claire or Mt. Simon thickness or elevation.

3A.2 Anticipated Fracturing Pressure

As reported in the CCS #1 completion report (Frommelt, 2010), the fracture gradient of the Mt. Simon was established to be 0.715 psi/ft depth. Fracture pressure of the Eau Claire formation above the Mt. Simon was estimated from four "mini-frac" tests (reference Section 2.5.3.2). The fracture pressure from these four tests ranged from 5,078 to 5,324 psig, corresponding to a fracture gradient ranging from 0.93 to 0.98 psi/ft in the Eau Claire shale.

Fracture pressures above the Mt. Simon and Eau Claire were not established and the following best estimates apply:

Dickey and Andresen (1946) and Buckwalter (1951) documented Illinois formations that had fracture gradients noticeably higher compared to deeper reservoirs elsewhere. An Illinois Basin fracture stimulation service company reported a fracture pressure gradient of slightly greater than 1.0 psi/ft for oil reservoirs in the Basin, and gave the calculated parting pressure from a recent Pennsylvanian sandstone frac job of 1.08 psi/ft (Robinson, 2003). Howard and Fast (1970) showed nonlinearity of the frac gradient between relatively shallower and deeper reservoirs. Based on 115 cement squeeze jobs, they found an average frac gradient of 0.8–0.95 psi/ft from a depth of 3,000 to 10,000 ft. Although there were limited data between 1,000 and 2,000 feet, they estimated a frac gradient of 0.95–1.95 psi/ft that increased with decreasing depth. This correlates with the higher measured ratios of horizontal to vertical stresses at shallower depths measured in the Illinois Basin. An additional indication of the successful storage of gas in the Mt. Simon without fracturing the overlying Eau Claire is the 10 underground natural gas storage reservoirs in Illinois operating in the Mt. Simon at depths ranging from 1,420 to 3,950 feet.

As noted, fracture pressures of the Mt. Simon and Eau Claire have already been determined at CCS #1. The fracture gradient of the injection zone for CCS #2 will be based on the former results at CCS #1 unless step rate tests in the Mt. Simon formation on CCS #2 are performed. A step rate test in the Eau Claire is not planned for CCS #2.

3A.3 Static Water Level and Type of Fluid

The CCS #1 well data suggests that the top of the Mt. Simon will occur at about 5,500 feet depth. The fluid in the Mt. Simon is hyper-saline brine with a median calculated TDS of ~197,000 mg/L (reference Section 2.4.4.5). Sodium and chloride are the predominant ions. A Mt. Simon pressure gradient of 0.455 psi/ft was measured in the CCS #1 injection well (reference Section 2.4.4.2), which resulted in the static fluid level occurring 220 ft below ground level. Using this pressure gradient, the pressure at the top of the Mt. Simon should be approximately 2,500 psi. The actual pressure and static level will be determined after the well is fully cased and perforated.

3A.4 Expected Service Life of Well

The expected service life of the well is projected to be at least 30 years. Because of the CO_2 resistant cement and metallurgy of the casing used in this well, the life of this well could be much longer if sequestration demands are present.

3A.5 Injection Well Completion

The well will be fully cased and then perforated for injection into the lower Mt Simon formation. All strings of casing will be cemented to surface. The lower portion of the long string will be cemented using a CO_2-resistant EverCRETE cementing system. CO_2 resistant cement will be placed from total depth through the Eau Claire formation and approximately 500 feet back into the intermediate casing. A conventional blend lead slurry will be pumped ahead of the CO_2 resistant cement to fill the annular space between the intermediate and long string casings. One intermediate casing string is planned; it will be set afte drilling through the calcareous section of the upper Eau Claire formation and will be cemented to surface.

3A.6 Schematic or Other Appropriate Drawing of the Surface and Subsurface Construction Details of the Well

The schematic showing subsurface and surface construction details of the well are found in Figures 3A-1 & 3A-2.

3A.7 Well Design and Construction

The subsurface and surface design (casing, cement, and wellhead designs) exceeds minimum requirements to sustain the integrity of the caprock to ensure CO_2 remains in the Mt. Simon. For reasons such as equipment or supply availability, or changes to the supplemental monitoring program, the final well design may vary but will meet or exceed requirements in terms of strength and CO_2 compatibility.

The wellbore trajectory of each of the deep wells for the IL-ICCS project (injection, verification, and geophysical wells) will be tracked. The wells will be drilled to an inclination standard that will eliminate the risk of interception with adjacent wellbores and surveyed at least every 1,000 feet of depth to ensure compliance. Wells are planned to be held to less than 5 degree inclination.

Note that depths given are based on anticipated drilling conditions and estimated depths of formations and are subject to change. Final depths will be reported in the well completion report.

3A.7.1 Well Hole Diameters and Corresponding Depth Intervals

Table 3A-1 below summarizes the open-hole diameters. The surface casing will be set between 300 and 400 feet, nominally 350 feet, which is expected to be well below the lowermost USDW. The setting depth for the intermediate string is the top of the Eau Claire.

Table 3A-1: Open hole diameters and intervals

Name	Depth Interval (feet)	Open Hole Diameter (inches)	Comment
Surface	0-350	26	To bedrock
Intermediate	350-5,300	17 ½	To primary seal
Long	5,300-7,250	12 ¼	To TD

Note 1: Estimates given based on anticipated drilling conditions and depth of formations; permit request is up to 8,000 ft or up to 150 ft into the Precambrian granitic basement.

3A.7.2 Casing

The surface casing is planned to run between the surface and approximately 350 feet. The intermediate casing will run from the surface and be set in the Eau Claire (~5,300 feet). The long-string casing will be constructed from both carbon and chrome steels. The carbon steel will run from the surface to approximately 300 feet above the base of the intermediate casing and the chrome steel will start where the carbon steel ends and run to TD (~7,250 feet). Table 3A-2 provides further information on the casing strings that will be used in CCS #2.

Table 3A-2: Casing Specifications

Name	Depth Interval (feet)	Outside Diameter (inches)	Inside Diameter (inches)	Weight (lbm/ft)	Grade (API)	Design Coupling (Short or Long Threaded)	Thermal Conductivity @ 77 ° F (BTU/ft.hr.°F)
Surface[1]	0-350	20	19.124	94	H40	Short	31
Intermediate[2]	0-5,300	13 3/8	12.515	61	K55 or J55	Long or Buttress	31
Long[3] (carbon)	0- ~5,000	9 5/8	8.835	40.0	N80	Long or Buttress	31
Long[3] (chrome)	~5,000 -~7,250	9 5/8	8.681	47.0	Chrome alloy	Special	16

Note 1: Surface casing will be 350 ft of 20 inch casing. After drilling a 26" hole to approximately 350' true vertical depth (TVD) or at least 50 ft into the bedrock below the shallow groundwater, 20", 94 ppf, H40, short thread and coupling (STC) casing will be set and cemented to surface. Coupling outside diameter is ~21 inches.

Note 2: Intermediate casing: 5,300 ft of 13 3/8 inch casing. After a shoe test or formation integrity test (FIT) is performed, a 17 1/2" hole will be drilled to approximately 5300' TVD or approximately 50' into the Eau Claire, the primary seal to the Mt. Simon. 13-3/8", 61 ppf, K55 or J55, long thread and coupling (LTC) or buttress thread and coupling (BTC) will be cemented to surface. Coupling outside diameter is ~14 3/8 inches.

Note 3: Long string casing: 0-5,000 ft of 9 ⅝ inch, N80 casing; ~5000' - ~7250' of 9 ⅝ inch, chrome alloy (e.g., 13Cr80). After a shoe test is performed and the integrity of the casing is tested, a 12 ¼" hole will be drilled to

approximately 7500' TVD or through the Mt. Simon, where the long string casing will be run and specially cemented. Coupling outside diameter is 10 ⅝ inches for N-80 and 10.485 inches for the chrome alloy (e.g., 13Cr80).

Other Casing

No other casing strings are planned.

3A.7.3 Injection Tubing

The tubing design (Table 3A-3), calls for use of a 4.5-inch 12.6 lbm/ft chrome alloy string. The string will be ~7000 ft long and have a mass of 88,200 lbm. The maximum tensile stress specification for this string is 306,000 lbm.

Table 3A-3. Tubing Specifications

Name	Depth Interval (feet)[1]	Outside Diameter (inches)	Inside Diameter (inches)	Weight (lbm/ft)	Grade (API)	Design Coupling (Short or Long Thread)	Burst strength (psi)	Collapse strength (psi)
Injection tubing[2,3,4]	0-~7,000	4 ½	3.963	12.6	Chrome alloy	Special	8,960	7,820

Note 1: The tubing length will be finalized after the location of the perforations are selected and the packer location determined. The final tubing design may change subject to availability and/or pending results of reservoir analysis. The well casing design does allow for a larger tubing than 4 ½" if required.

Note 2: Maximum allowable suspended weight based on joint strength of injection tubing. Specified yield strength (weakest point) on tubular and connection is 306,000 lbs.

Note 3: Weight of expected injection tubing string (axial load) in air (dead weight) will be 88,200 lbs.

Note 4: Thermal conductivity of tubing @ 77°F will be 16 BTU / ft.hr.°F.

3A.7.4 Cement

The casing strings will be cemented as outlined below:

Surface casing will be cemented back to surface, should fallback of more than 30 feet occur a surface grout job will be performed.

The planned cement interval for the intermediate string is to cement back to surface; the performance standard applied to the intermediate casing will be to have cement into the surface pipe. Should this standard not be achieved a cement bond log and or temperature survey will be run shortly after cementing to locate the actual cement top. After notifying the permitting agency and conferring as to the remediation required, a plan will be developed. The most likely scenario is that the annulus between the surface casing and intermediate casing will be grouted and pressure tested to insure hydraulic isolation. In any event, a Cement Bond Log with radial capability or Ultrasonic Cement Imaging logs will be run prior to running the long string casing.

On the long string, the planned cement interval is from TD back to surface; CO_2 resistant cement will be used from TD to at least 500 feet into the intermediate casing. The performance standard applied to the long string will be to have at least 1,000 feet of cement into the bottom section of

the intermediate casing. Should this standard not be achieved, a cement bond log and/or temperature survey will be used to establish the cement top. The permitting agency will be notified immediately and discussions will occur as to the best method to remediate. Options would include grouting, top filling from the surface where cement would be pumped into the annulus until annulus is "topped out", or perforating above the cement top and attempting to circulate cement from the cement top. Perforations would then have to be squeezed off and pressure tested to 1,000 psi with no leak off. In any event, a Cement Bond Log with radial capability or Ultrasonic Cement Imaging logs will be run prior to the well completion.

The cementing programs provided in Table 3A-4 are estimates, and may be adjusted as a result of hole conditions, depths, etc.

Table 3A-4: Cement Specifications for CCS #2 Injection Well

Casing	Depth Interval (feet)	Type/ Grade	Additives	Quantity (cubic feet)	Circulated to Surface	Thermal Conductivity (BTU/ft.hr. °F)
Surface[1]	0-350	Class A	Accelerator, LCM	588	Yes	0.73
Intermediate[2]	0-5,300	Lead: 35:65 A/H-LP3:ClassA Tail: Class A or H	extender, antifoam, accelerator LCM dispersant	3,882 (lead), 682 (tail)	Yes	0.54 (lead) 0.74 (tail)
Long[3]	0-7,250	35/65 Lead; CO_2 resistant tail	Antifoam, dispersant, fluid loss + antisettling (tail)	1,885 (lead), 978 (tail)	Yes	0.75

Note 1: Surface casing: shall require +/- 490 sks of Class A + 2% $CaCl_2$ accelerator + 0.25 lb/sk D130 LCM, Density: 15.6 ppg, Yield: 1.19 cf/sk, Mix water: 5.23 gal/sk, Excess 75%

Note 2: : Intermediate casing: Lead slurry: +/- 1980 sks of lead 65-35 Cement-Poz, 4% Gell, 10% BWOW salt, + additives. Density: 12.9 ppg, Yield 1.96 cf/sk, Mix water: 9.95 gal/sk. Followed by tail slurry: +/- 620 sacks of Class A/H, Density: 15.6 -16.1 ppg, Yield: 1.10- 1.19 cf/sk, Mix water: 4.97- 5.234 gal/sk.

Note 3: Long string casing: Lead slurry: +/- 960 sks of 65-35 Cement-Poz + 6% extender + additives. Density: 12.5 ppg, Yield: 1.96 cf/sk, Mix water: 10.54 gal/sk; Excess 30% in O.H. and no excess inside intermediate additives. Followed by tail slurry: +/- 930 sks CO_2 Resistant blend + additives. Density: 15.9 ppg, Yield: 1.05 cf/sk, Mix water: 3.012 gal/sk.

CO_2-resistant cement will cover the entire open hole section from TD and be placed approximately 500 feet back into the intermediate casing. Assuming the intermediate casing will be set approximately 50 feet into the Eau Claire, the CO_2-resistant cement top will be about 450 feet above the Eau Claire.

Other Casing

There are no plans for additional casing strings at this time; however, depending on actual drilling conditions the well plan may be adjusted to accommodate unplanned events. The permitting agency will be notified prior to any casing additions.

Cementing Techniques, Equipment Positions, and Staging Depths

Casing centralizer design and placement will be perfomed for all casing strings to optimize casing centering and mud removal. Proper centralization is critical. Drilling and log data will provide well bore trajectory and hole size information and will be utilized in the design program.

The cement plan calls for single stage cementing for each casing string, assuming the hole conditions allow. A casing float shoe will be placed on the bottom of the casing string and a float collar placed one joint of casing above the bottom. A bottom wiper plug will be used to wipe the mud film from the casing ahead of the cement job. The bottom of the casing will be set a few feet off the bottom of the hole. Actual cement pumping and displacement rates will be determined using well specific parameters such as mud properties and hole size learned during the actual drilling process and will utilize wireline surveys, including a caliper log. A custom spacer will be pumped ahead of the cement system to assist in mud removal.

Although single stage cement jobs are planned for all casing strings, information from the drilling process (e.g. lost drilling returns) or open hole testing (e.g. significant fractures identified via well logs) could lead to a decision to use a two-stage cementing technique on any or all of the strings. The intermediate casing for CCS #1 was performed in a two-stage operation. If a lost circulation zone is encountered in this injection well then the expectation would be that a two stage job would be required. The CCS #1 well's long string was successfully cemented back to surface in a single stage operation, however should a two-stage cement system be required for the long string, the lower cement stage will cover the Mt. Simon and Eau Claire and come up to a few hundred feet above the Eau Claire. A stage cementing tool will be run on the long string allowing the second stage or upper section to be cemented after the lower cement stage has reached approximately 500 psi compressive strength. The designed lead system will cover the upper hole section and a small amount of the CO_2-resistant cement may be tailed in and placed across the stage cementing collar. The stage cementing collar will be drilled out and casing integrity test performed.

Section 7.5.4 of this application includes a description of the CO_2-resistant cement. Appendix B has the complete manufacturer's specifications. Table 3A-5 below is the manufacturers specifications for the specific density planned for lower portion of the injection casing cement.

Figure 3A-1: Subsurface schematic of the injection well.

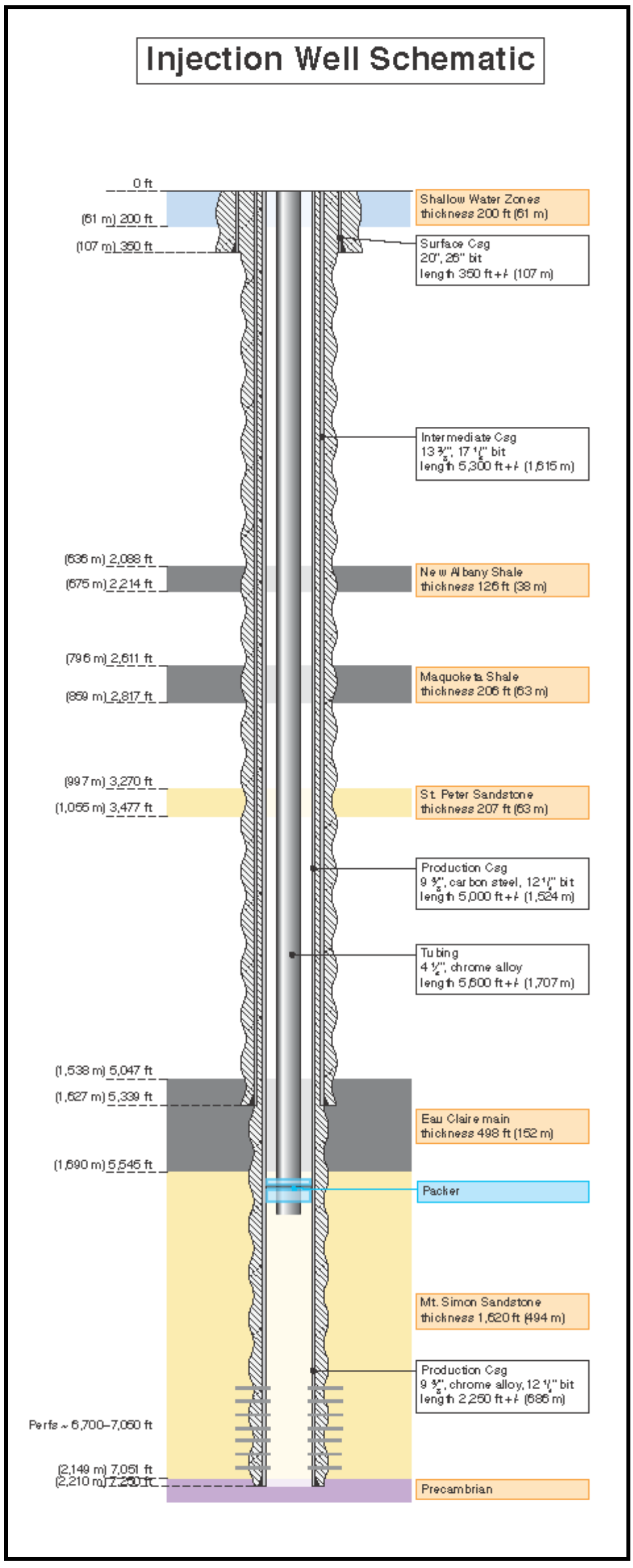

Figure 3A-2: Schematic of the wellhead of the injection well.

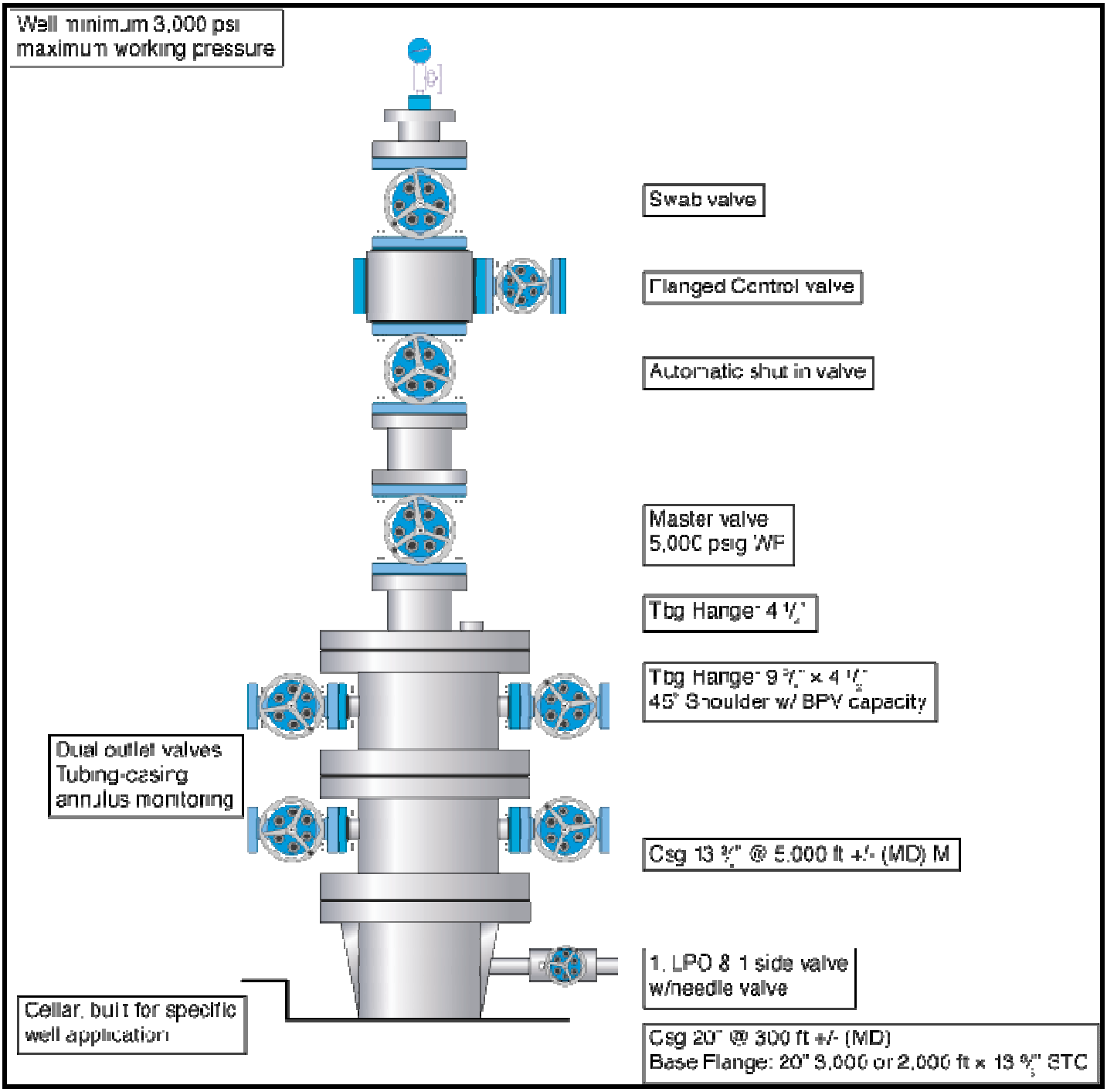

Table 3A-5: Manufacturers Cement Specifications

BHCT (Bottomhole circulating temperature)	40 °C [104 °F]
BHST (Bottomhole static temperature)	50 °C [122 °F]
Specific gravity [lbm/gal]	15.9 ppg
Rheological properties determined with API R1B5 after mixing*	
PV (cp) (Plastic Viscosity)	454.623
T_y (lbf/100ft^2) (Yield Point)	28.45
After conditioning at BHCT	
PV (cp)	247.198
T_y (lbf/100ft^2)	28.16
10 second gel strength (lbf/100ft^2)	22
10 minute gel strength (lbf/100ft^2)	25
Then 1 minute stirring gel strength (lbf/100ft^2)	19
Stability	OK no sedimentation
API fluid loss at BHCT	0
Thickening time at BHCT	
30 Bc	1hr, 46 min
70 Bc (unpumpable)	4 hr, 18 min
UCA cell compressive strengths*	
50 psi	18 hr, 29 min
500 psi	21 hr, 07min
24 hour comp. strength psi	1177

Perforation Depths

A relatively high permeability zone in the lower Mt. Simon is the planned injection interval. The approximate gross interval is 6,700 feet to 7,050 feet. The perforation depths are to be finalized after drilling and will be reported in the well completion report.

3A.7.5 Annular Protection System

This section describes the annular protection system which monitors the annular space extending from the top of the packer to the surface.

The well will be constructed and operated to meet Federal requirements of 40 CFR Part 146 Subpart H, to establish and maintain mechanical integrity. The surface and intermediate strings will be cemented to surface.

The following procedures will be used to maintain and verify the integrity of the annulus:

- The annulus between the tubing and the long string of casing shall be filled with brine. The brine will have a specific gravity of 1.25 and a density of 10.5 ppg. The hydrostatic gradient is 0.546 psi/ft. The brine will contain a corrosion inhibitor.
- The surface annulus pressure will be kept at a minimum of 400 pounds per square inch (psi) at all times.
- The pressure within the annular space, over the interval above the packer to the confining layer, shall be greater than the pressure of the injection zone formation at all times.

- The pressure in the annular space directly above the packer shall be maintained at least 100 psi higher than the adjacent tubing pressure during injection. This does not include start-up and shut-down periods. See Figures 3A-3 through 3A-7 which show the basis of design for the annular system.

The annular monitoring system will consist of a continuous annular pressure gauge, a brine water storage reservoir, a low-volume/high-pressure pump, a control box, fluid volume measurement device, fluid, and electrical connections. The control box will receive pressure data from an annular pressure gauge and will be programmed to operate the pump as needed to maintain approximately 400 psi (or greater) on the annulus. A means to monitor the volume of fluid pumped into the annulus will be incorporated into the system by use of a tank fluid level gauge, flowmeter, pump stroke counter or other appropriate devices. Average annular pressure and fluid volumes changes will be recorded daily and reported to the permitting agency as required.

Figure 3A-4 provides an estimation of casing and tubing pressures during the period of maximum injection and if the annular protection system was designed such that the annulus pressure at any depth always exceeded the tubing pressure as per current guidance. This type of system would pose unnecessary risk to the integrity of the well. Applied surface pressures would create a higher likelihood of the creation of a micro annulus and would also impose a large differential across the packer. Casing pressures in the upper Mt. Simon could exceed the 90% of adjacent formation fracture pressures. For these reasons, the preferred approach is as described above and as shown in Figure 3A-7. The presence of the surface and intermediate casings in addition to the long string of casing provide 3 levels of protection to the USDWs.

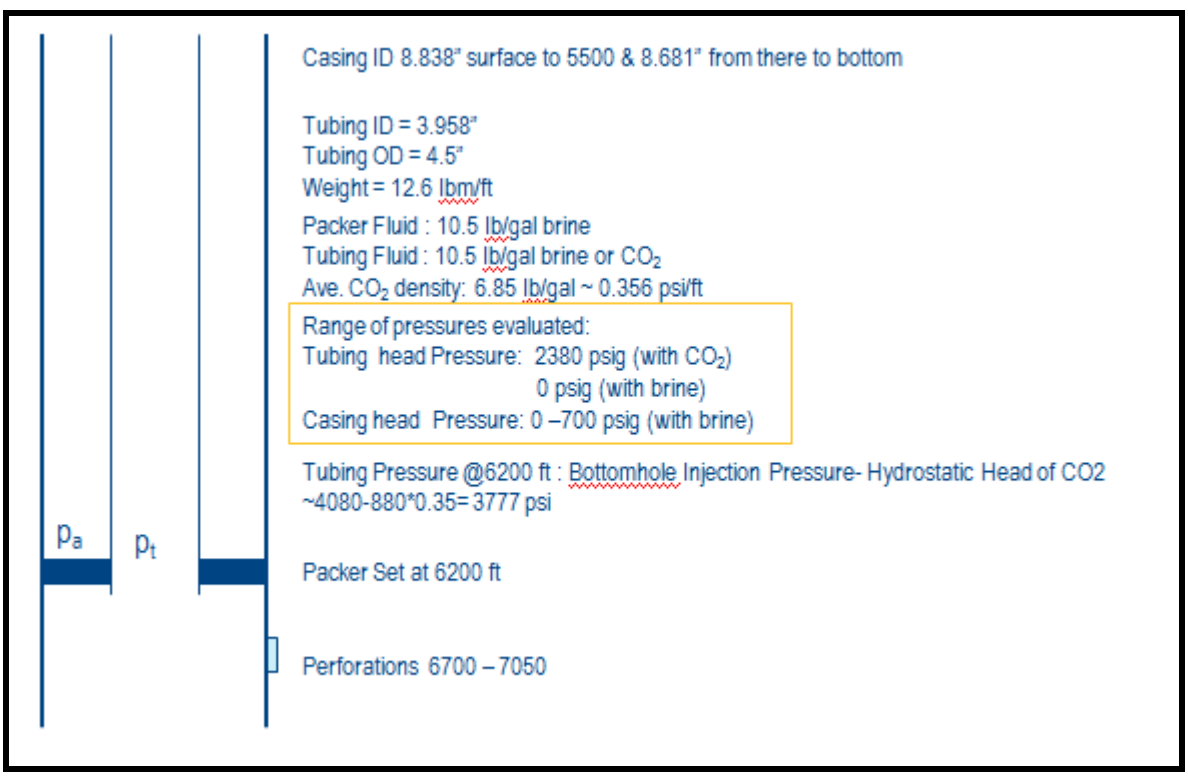

Figure 3A-3. Wellbore Parameters used in calculation of downhole annular and tubing pressures just above the packer.

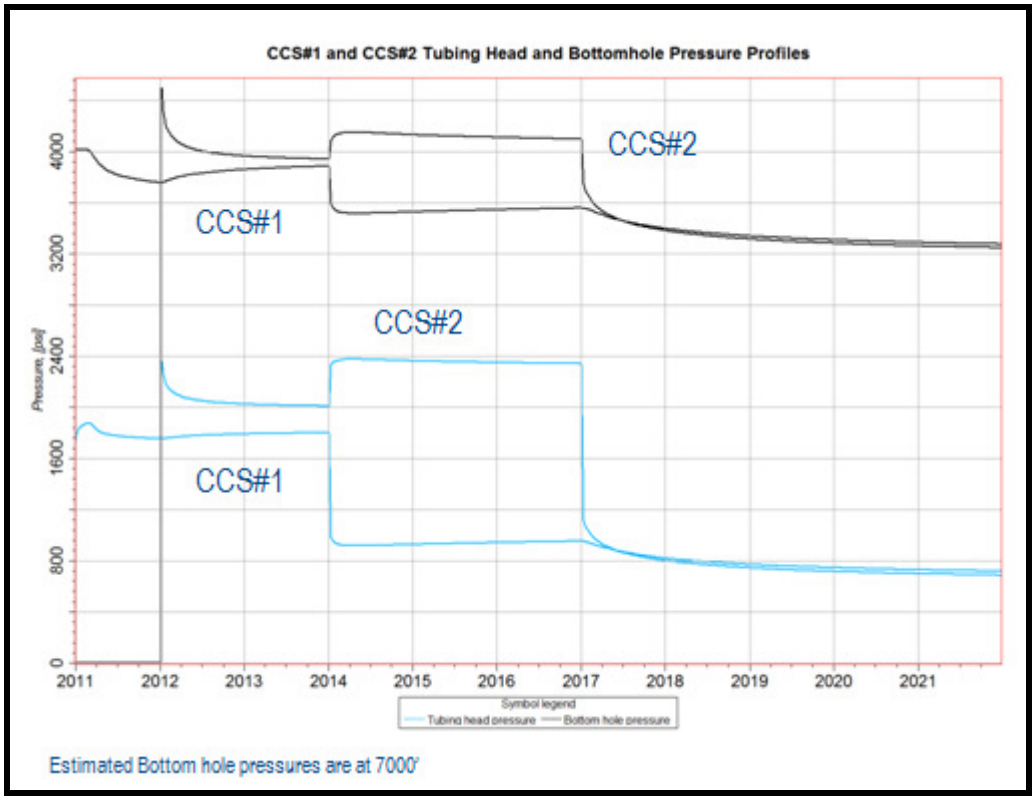

Figure 3A-4. Injection Pressure Profiles (modeled) for CCS #1 and CCS #2. This case used to demonstrate annular pressures will exceed tubing packer just above the packer if surface injection pressures are near the upper limit of 2380 psi. Lower injection pressures would create an even larger differential just above the packer. See Figure 3A-5.

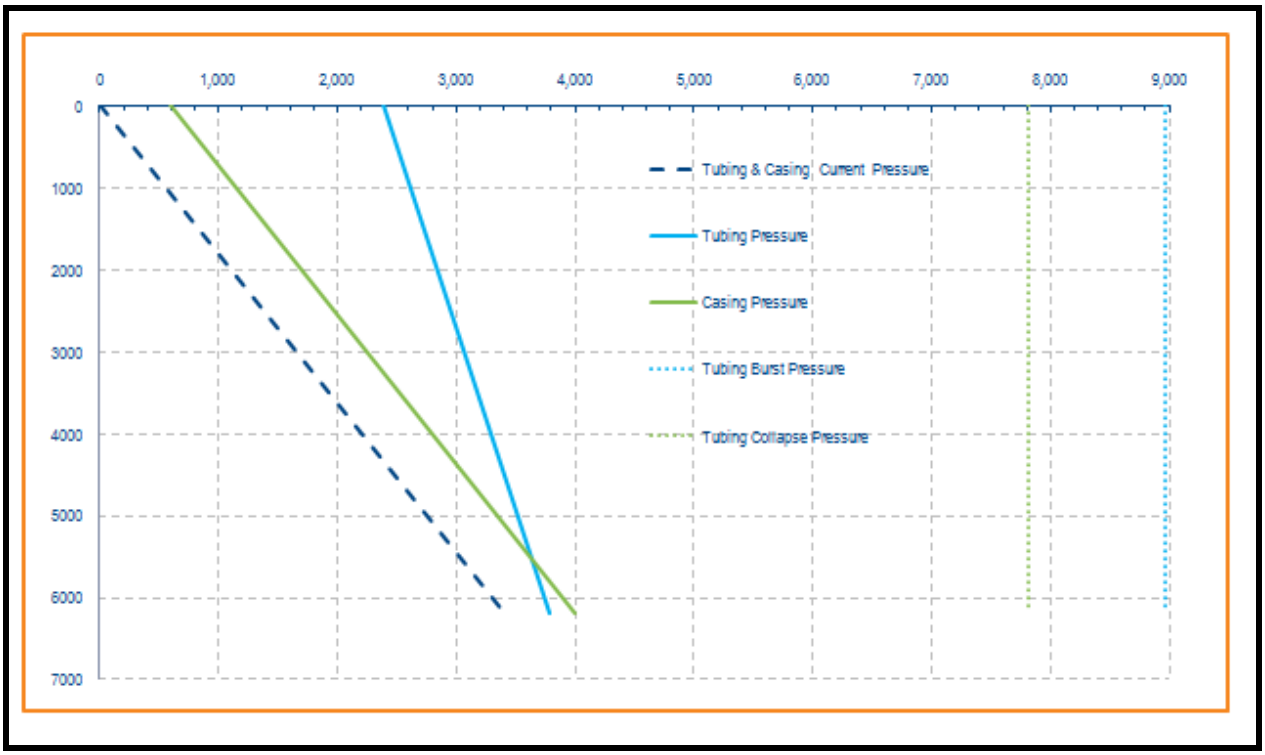

Figure 3A-5. Calculations using parameters from Figures 3A-3 & 3A-4 show that Annular pressure exceeds tubing pressure by 223 psi with packer set at 6200', 10.5# brine in annulus, and 600 psi annular pressure applied at surface.

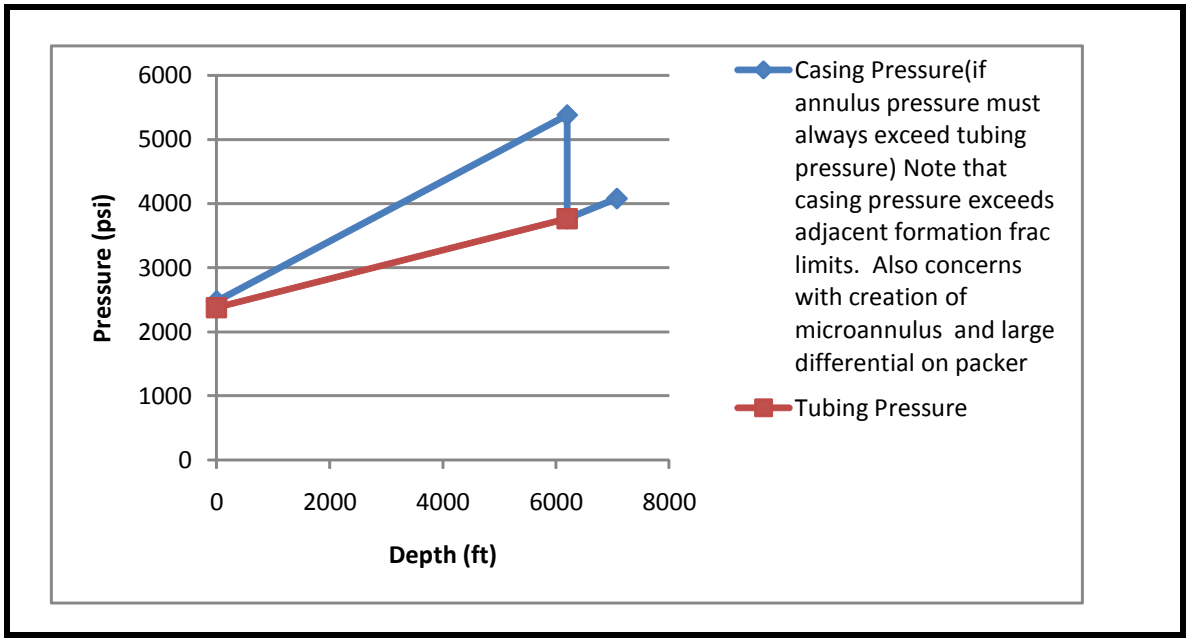

Figure 3A-6. Estimated Tubing and Casing pressures if annulus pressure at surface exceeds tubing pressure at surface as per 40 CFR 146.88 of Class VI regulations. Calculations use a 9.0 ppg annular fluid. See Figure 3A-7 for preferred alternative.

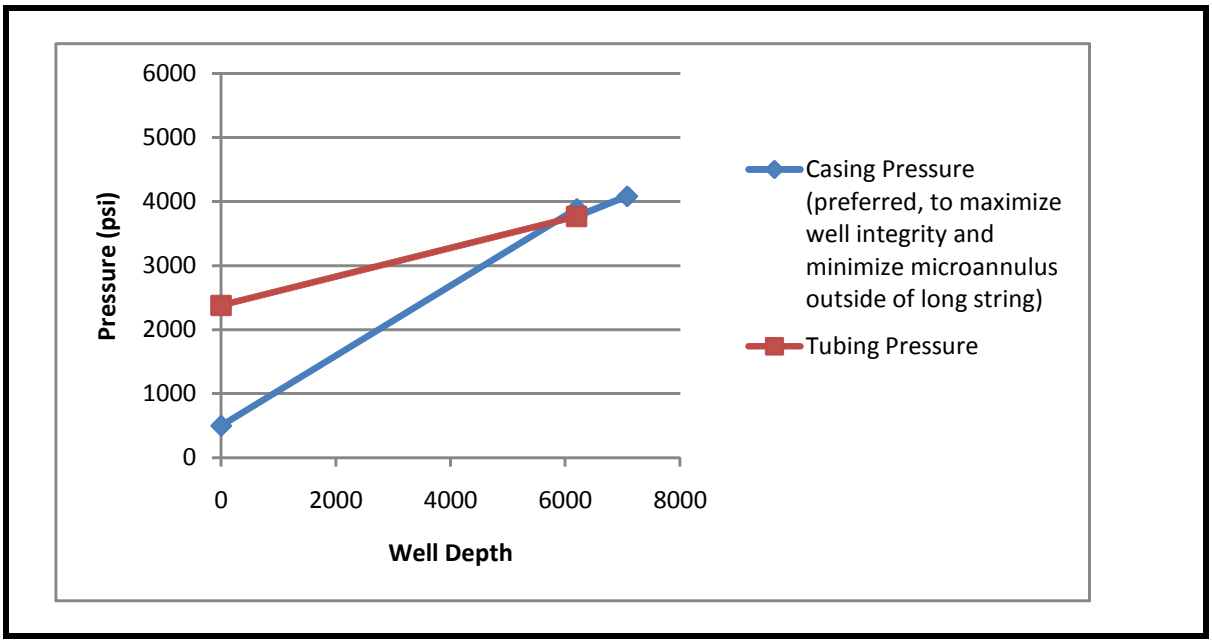

Figure 3A-7. Estimated Tubing and Casing Pressures as proposed with > 100 psi differential above the packer. Calculations based on 10.5 lb/gal annular fluid and 500 psi pressure applied at surface. Note that intermediate casing provides dual protection to formations above ~ 5350'.

Packer or Fluid Seal

The packer design calls for a Schlumberger Quantum Max Type III Seal-bore Assembly packer composed of chrome steel. The sealing elements of the packer and seal-bore assembly are comprised of nitrile rubber which is designed to be durable in environments with high CO_2 concentration. As a result, reactivity between the injected CO_2 and the injection packer is expected to be negligible.

The packer and the amount of weight that will be set on top of it will be designed to account for the buckling and other forces that will be exerted during the injectivity phases, thus ensuring integrity of the annulus.

The packer will have a CO_2 compatible elastomer. The dry CO_2 should not react with the steel components of the packer. The tubing and packer will be compatible with CO_2: the elastomer packer element will be selected to resist CO_2 and the packer body will be made of chrome steel. No "blanket" of diesel or kerosene or similar non-reactive fluid will be placed below the packer. CO_2 is less dense than water and is less dense or very similar in density to many hydrocarbon liquids like diesel and kerosene. It is highly unlikely that these types of fluids would remain in place under the packer from buoyancy effects with CO_2.

Packer is expected to be set in the upper to middle Mt. Simon section. Some distance between the initial perforations and the tubing tail will be maintained so that additional perforations can be added at a later date, if required. The final packer setting depth will be based on petrophysical data after the injection well is drilled.

Prior to inserting the upper polished rod assembly into the seal-bore assembly, a temporary plug will exist in the tailpipe and the annular fluid will be circulated 2-3 times through the casing-tubing annular volume and conditioned to the specifications as listed above, before setting packer. The packer will then be tested by applying 1000 psi surface pressure on the annulus. This is in addition to the hydrostatic pressure imposed by the annular fluid. The surface pressure will be held for 15 minutes while monitoring with a surface recorder.

3A.8 Information on Well Drilling Company Used During Construction

Drilling Firm Information

A drilling contractor has not yet been selected. This decision will be based on rig availability and the final decision of project management regarding procurement. The order in which the wells are drilled and completed may vary. Details about the drilling contractor will be provided in the well completion report.

Drilling Schedule

The preliminary drilling & completion schedule and additional details are included as Figure 3A-8. Utilization of a single drilling rig to sequentially drill the injection, verification, and geophysical monitor wells is planned and will provide the best consistency and quality of the many services required for drilling wells.

Drilling Method

A rotary drilling rig will be used to drill CCS #2. The expected rig will be of a minimum rating to drill to expected depth and handle designed casing loads as well as have the set-back capacity adequate to drill a well to this depth. Blow Out Preventers (BOP) will be used in the unexpected event of an interval or zone having higher pressure than anticipated. The mud system will be designed to maintain overbalanced drilling.

3A.9 Tests and Logs

ADM will provide a schedule for all testing and logging to the permitting agency at least 30 days in advance of conducting the first such tests and/or logs.

3A.9.1 During Drilling

Each open hole section (prior to setting each casing string) will be logged with multiple suites to fully characterize the geologic formations (reservoirs and seals). At a minimum, all wireline runs will have resistivity, spontaneous potential (SP), gamma ray (GR) and caliper logs. Sonic and porosity logs additionally will be included on the intermediate and TD run. The TD run will also include magnetic resonance, micro-imaging (dipmeter and fracture ID), formation pressure and rotary cores.

For the injection well, at least 90 feet of whole core are planned for the Eau Claire and the Mt. Simon. Additional core may be taken elsewhere in the well. Based on the open hole well logs, additional cores may be obtained using a sidewall rotary coring tool.

A Cement Bond Log (CBL) with radial capability and/or Ultrasonic Cement Imaging logs will be run on all casings strings with a possible exception for the surface casing. Due to the large surface casing size, a cement bond log with radial imaging may not be possible; however, a conventional CBL and temperature log can be run. Cement evaluation logs in very large casings typically can be ambiguous and are qualitative at best. The best indicator for good cement quality on the surface casing might best be judged by whether the cement is returned to surface with no fallback and if the surface casing shoe test is successful.

3A.9.2 During and After Casing Installation

A baseline reservoir saturation tool (RST) and Temperature log will be run to be compared later with multiple passes during and after injection for detailed knowledge of where the CO_2 has moved vertically. Careful monitoring of the top of the Mt. Simon Sandstone formation, as well as the porous zones above the seal, will be used to confirm the integrity of the completion.

A Cement Bond Log with radial capability or Ultrasonic Cement Imaging logs with radial capability will be run on the intermediate and long string casings. Ultrasonic Imaging logs will provide casing thickness and internal radius baseline measurements in addition to cement evaluation data. Casing internal diameters will be initially baselined by running a multi-finger caliper (MFC) log in the long string casing prior to the well completion. Follow-up MFC logs in the long string casing can be run if the tubing is ever temporarily removed.

Based on previous analysis and results in the area, stimulation via hydraulic fracturing of the injection zone will not be required. The use of an acid to reduce perforation skin will be avoided if possible. An underbalanced perforating technique, either static or dynamic in nature will likely be utilized.

After the well is cased, at least one and possibly several, injectivity or pump tests may be performed to provide data for the reservoir modeling. Since injectivity testing is best analyzed in a single-phase fluid environment, the gauges would be placed near a perforated interval, and then several injections with pressure fall-off measurements can be performed. Several cycles of this should give excellent measurements to model the ability of the reservoir to receive injectate. Also at this time, the step rate test referenced in 3A.2 can be performed. The final perforating scheme will be based on data interpretation and test results.

3A.9.3 Demonstration of Mechanical Integrity

Cement and system mechanical integrity will be verified with cement imaging logs with a radial capability (e.g. Schlumberger Slim Cement Mapping Tool (SCMT), UltraSonic Imaging Tool (USIT), etc). Furthermore, mechanical integrity will be confirmed by pressure testing the casing (750 psig) prior to perforating, and after the packer is installed, the tubing/casing annulus will be pressure tested. All tests will be recorded. A successful test will be confirmed when casing pressure holds for one hour with less than 3% loss in pressure. As mentioned above, a baseline

reservoir saturation tool (RST) log will be run. Repeat RST logs can be run if anomalous temperature data indicates a need for further analysis. Careful monitoring with temperature data across the top of the Mt. Simon Sandstone formation, as well as the porous zones above the seal, will be used (along with data from the verification well) to confirm the integrity of the completion.

3A.9.4 Copies of the Logs and Tests Listed Above

The logs and tests listed above will be conducted during well construction and copies of these logs will be included in the well completion report provided to the permitting agency.

3A.10 References

Dickey, P.A. and Andresen K.H. 1946. "Selection of Pressure Water Flooding Various Reservoirs," Drilling and Production Practice, American Petroleum Institute.

Buckwalter, J.F. 1951. "Selection of Pressure Water Flooding Various Reservoirs", Drilling and Production Practice, American Petroleum Institute.

Robinson, J. 2003. Personal communication, Franklin Well Services, Lawrenceville, Illinois.

Howard, G. C. and C.R. Fast. 1970. Hydraulic Fracturing, New York Society of Petroleum Engineers of AIME, 210 p.

Frommelt, D., 2010. Letter to the Illinois Environmental Protection Agency, Subject: CCS Well #1 Completion Report, Archer Daniels Midland Company – UIC Permit UIC-012-ADM, dated May 5, 2010.

Figure 3A-8: Preliminary Well Drilling and Completion Schedule

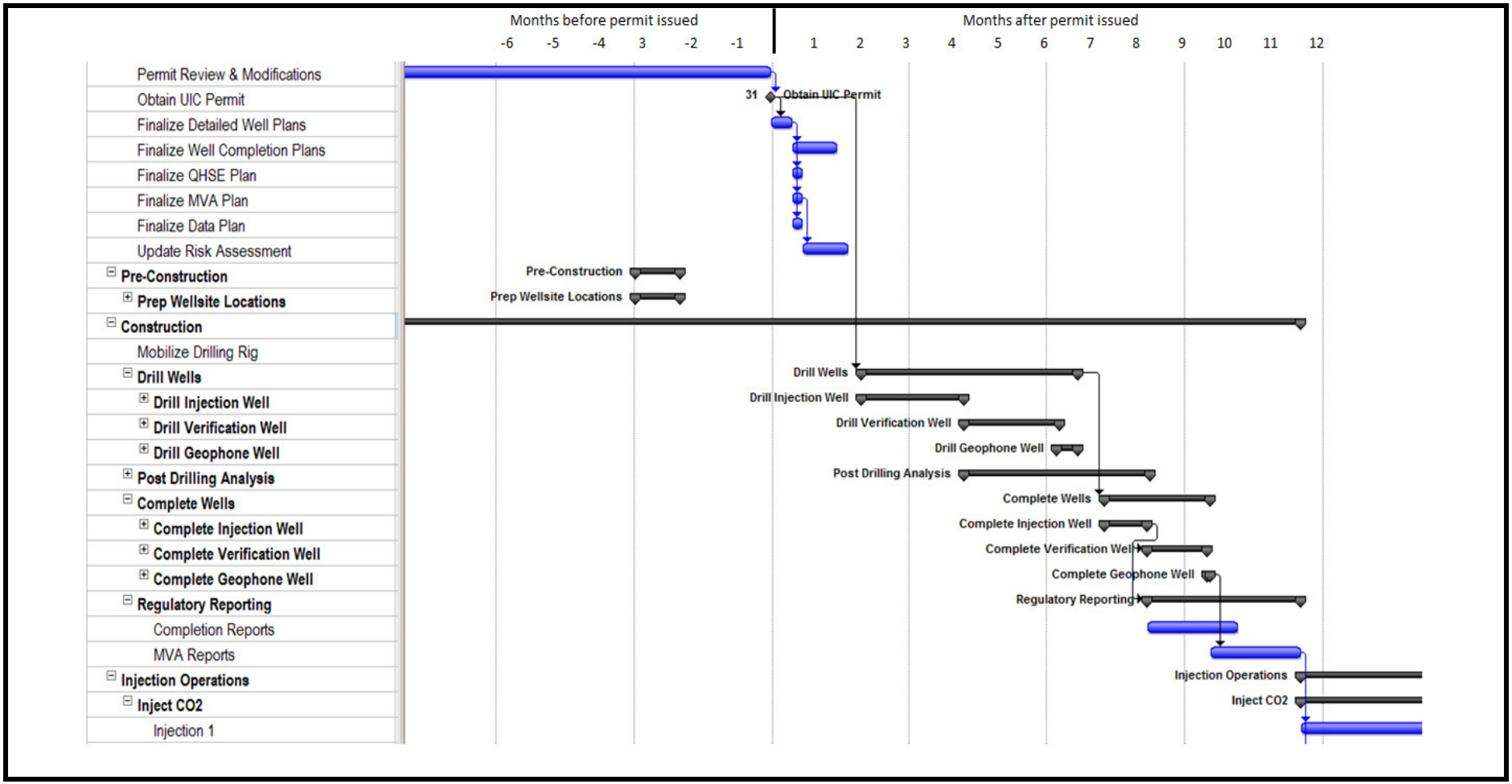

SECTION 3B – VERIFICATION WELL DESIGN AND CONSTRUCTION DATA

3B.1 Well Depth

The well design will be to drill up to 150 feet into the granite basement in order to define the base of the Mt. Simon with open-hole and cased hole well logs. Based on the CCS #1 injection well completion report (Frommelt, 2010), the well depth is likely 7,250 ft and the casing and cementing program is designed for this depth. Actual well depth will be supplied in the completion report.

For permitting purposes, a well depth of up to 8,000 ft or up to 150 ft into the Precambrian granite basement is requested to account for any unforeseen variations Eau Claire or Mt. Simon thickness or elevation.

3B.2 Anticipated Fracturing Pressure

As reported in the CCS #1 completion report (Frommelt, 2010), the fracture pressure of the Mt. Simon was established to be 0.715 psi/ft. Fracture pressure of the Eau Claire formation above the Mt. Simon was estimated from four "mini-frac" tests (reference Section 2.5.3.2). The fracture pressure from these four tests ranged from 5,078 to 5,324 psig, corresponding to a fracture gradient ranging from 0.93 to 0.98 psi/ft in the Eau Claire shale.

3B.3 Static Water Level and Type of Fluid

The CCS #1 well data suggests that the top of the Mt. Simon will occur at about 5,500 ft depth. The fluid in the Mt. Simon is hyper-saline brine with a median calculated TDS of ~197,000 mg/L (reference Section 2.4.4.5). Sodium and chloride are the predominant ions. A Mt. Simon pressure gradient of 0.455 psi/ft was measured in the CCS#1 injection well (reference Section 2.4.4.2), which resulted in the static fluid level occurring 220 ft below ground level. Using this pressure gradient, the pressure at the top of the Mt. Simon should be approximately 2,500 psi. The actual pressure and static level will be determined after the well is fully cased and perforated.

3B.4 Expected Service Life of Well

The expected service life of the well is projected to be at least 30 years. Because of the CO_2 resistant cement and metallurgy of the casing used in this well, the life of this well could be much longer if sequestration demands are present.

3B.5 Verification Well Completion

The verification well will be cased to total depth (TD) and each string will be cemented to prevent movement of fluid along the borehole and outside of the casings. The lower portion of the long string will be cemented with a CO_2-resistant EverCRETE cementing system. The CO_2 resistant cement will cover the entire open hole section from TD and be placed from total depth through the Eau Claire formation and approximately 500 feet back into the intermediate casing. A conventional blend lead slurry will pumped ahead of the CO_2 resistant cement to fill the

annular space between the intermediate and long string casings. One intermediate casing string is planned; it will be set after drilling into the calcareous section of the upper Eau Claire Formation and will be cemented to surface. The well will be perforated at discrete intervals in the Mt. Simon (Table 3B-1). No monitoring intervals or perforations will be placed above the primary seal (Eau Claire) or the secondary seal (Maquoketa).

In the verification well, a Westbay monitoring system will be installed in the wellbore with packers straddling each set of perforations along with redundant packers and quality assurance monitoring zones to prevent fluid movement in the tubing/casing annulus between zones. The Westbay monitoring system is outlined in detail in Section 6B.

Results of the first round of Westbay sampling, analysis results, and pressures will be submitted in the well completion report. The information will also include a report of measured hydrostatic gradients between the formations of interest. The Westbay test results are expected to be the last step for verification well completion.

Perforation Depths. The verification well perforations are expected to be placed at seven intervals in the Mt. Simon formation in an attempt to more clearly understand how the injected CO_2 moves through the reservoir. Fluid sampling and pressure monitoring in these zones will be used to measure pressure effects of injected CO_2.

Table 3B-1 below lists an estimate of perforation depths for Westbay monitoring. Depths are based on the well logs from the IBDP injection well (CCS #1); final perforations will likely change and will be reported in the well completion report.

Table 3B-1. Westbay perforation location table. SPF = slots per foot.

Interval	Depth	Formation	Interval / SPF
1	5,700	Mt. Simon	Approx 3 ft / Up to 4 SPF
2	6,060	Mt. Simon	Approx 3 ft / Up to 4 SPF
3	6,540	Mt. Simon	Approx 3 ft / Up to 4 SPF
4	6,655	Mt. Simon	Approx 3 ft / Up to 4 SPF
5	6,805	Mt. Simon	Approx 3 ft / Up to 4 SPF
6	6,910	Mt. Simon	Approx 3 ft / Up to 4 SPF
7	7,025	Mt. Simon	Approx 3 ft / Up to 4 SPF

Completion Fluid: During the initial completion, when the Westbay System is being installed, a completion or kill brine of 9.4 ppg will be used. This brine will be NaCl based with a specific gravity of 1.11 to 1.13 with a hydrostatic gradient of approximately 0.488 psi/ft.

After injection begins, there will be a gradual pressure increase in the Mt. Simon formation. The current reservoir modeling (reference Section 5) suggests that the ultimate pressure increase at Verification Well #2 will be less than 500 psi. During this period of peak pressure, the corresponding gradient is approximately 0.53 psi/ft. In other words, a brine weight of approximately 10.2 ppg would be required to kill the well, in the event of a 500 psi increase to the original, pre-injection reservoir pressure. This increase in pressure, however, dissipates relatively quickly after injection is ceased. The use of a heavy brine for an annular fluid would be detrimental to the direct measurements (sampling), so the completion fluid will be kept near

the specified 9.4 ppg during the original installation. A heavier brine can be placed above the uppermost Westbay packer later in the life of the well as required. This is done by opening the uppermost sliding sleeve assembly and then circulating through the sliding sleeve, followed by closing of the sliding sleeve.

3B.6 Schematic or Other Appropriate Drawing of the Surface and Subsurface Construction Details of the Well

Schematics showing subsurface and surface construction details of the verification well are found in Figures 3B-2, 3B-3, and 3B-4. Figure 3B-5 shows the Verification Well Instrumentation Schematic and Summary.

Note: Casing and bit depths may be modified dependent upon actual geologic and borehole conditions encountered during the drilling/completion operation. Final depths will be reported in the well completion report.

3B.7 Well Design and Construction

The subsurface and surface design (casing, cement, and wellhead designs) reflects minimum requirements to sustain the integrity of the borehole and well, and prevent the verification well from acting as a conduit for the movement of fluids up or down in the wellbore. For reasons such as equipment or supply availability, or changes to the supplemental monitoring program, the final well design will meet or exceed these requirements in terms of strength and CO_2 compatibility.

The wellbore trajectory of each of the deep wells (injection, verification, and geophysical wells) will be tracked. The wells will be drilled to an inclination standard that will eliminate the risk of interception with adjacent wellbores and surveyed at least every 1,000 feet to ensure compliance. Wells are planned to be held to less than 5 degree inclination.

Note that depths given are based on anticipated drilling conditions and estimated depths of formations and are subject to change. Final depths will be reported in the well completion report.

3B.7.1 Wellbore Diameters and Corresponding Depth Intervals

Table 3B-2 summarizes the open hole, drilled hole diameters and depths based on the hole size desired at TD and planned drilling and testing. Setting surface pipe to between 300 - 400 feet is expected to be well below the lowermost USDW so that all shallow groundwater that may potentially be used for domestic or commercial use is protected. The depth of the intermediate string is planned for the upper section of the Eau Claire to reduce the time the drilling mud is in contact with the shallower zones from 350 - 5,300 feet. At this time, routine drilling operations are expected; however, if this changes, intermediate casing may be run at a different interval.

Table 3B-2: Open hole diameters and intervals

Name	Depth Interval (feet)	Open Hole Diameter (inches)	Comment
Surface	0 - 350	17 ½ or larger	To bedrock
Intermediate	350 – 5,300	13 ½ or 12 ¼ or to accommodate the appropriate casing size(s)	To primary seal
Long String	5,300 – 7,250	8 ½ or 8 ¾	To TD

Note 1: Estimates given based on anticipated drilling conditions and depth of formations; permit request is up to 8,000 ft or up to 150 ft into the Precambrian granitic basement.

3B.7.2 Casing

The designed life of this well is for the life of the project and any subsequent monitoring period. The casing will be protected on the outside by the cement sheath and will have limited exposure to well fluids. As a result, all casing strings are designed as carbon steel except for the bottom portion of the long string (from approximately 5300' to TD) where a chrome alloy casing is planned.

Corrosion of carbon steel casing is not expected during the life of this well. However, the potential for corrosion of casing material in the verification well will be addressed by using CO_2-resistant cement and time-lapse formation sigma log monitoring described in Section 6B.3. Should monitoring show that corrosion has become an issue and it will negatively impact zones above the primary seal, a contingency plan will be developed to address the issue, up to and including plugging and abandonment of the well, as per Section 8B.

The current casing design calls for three casing strings as outlined below. The casing strings specified below are listed as minimum performance requirements.

Table 3B-3: Casing Specifications

Name	Depth Interval (feet)	Outside Diameter (inches)	Inside Diameter (inches)	Weight (lbm/ft)	Grade (API)	Design Coupling (Short or Long Threaded)	Thermal Conductivity @ 77 °F (BTU/ft.hr.°F)
Surface	0-350	13 ⅜ or 16	12.515	54.5 +/-	K55 or J55	Long or short	29.02
Intermediate[1]	0-5,300	9 ⅝	8.835	40	K55 or J55; N80	Long or short	29.02
Long[2]	0 – 7,250	5 ½	4.950	17#	J55; Chrome Alloy	Long or short	29.02

Note 1: K55 or J55 to 1,200 feet; N80 to 5,300 feet.
Note 2: J55 from surface to 5,300 feet; chrome alloy (e.g., 13Cr80) from 5,300 feet to total depth.

Other Casing
No other casing strings are planned.

3B.7.3 Tubing

The verification well will be completed with a combination of tubing strings. The Westbay System is primarily stainless steel components and will be deployed on a special stainless steel tubing (2 ½" OD) in the monitoring zones with proprietary connectors from the lowermost perforation to the uppermost Westbay packer at approximately 5,500 ft. From there the tubing will be changed to 2 ⅞" API 6.5# production tubing (carbon steel)

The production tubing will go from surface to approximately 5,500 ft or within 200 ft of uppermost perforation and Westbay sampling port. Current plans call for a gas lift to be placed in the tubing at approximately 1,000 ft. If implemented, a stainless steel tubing of ¼-inch diameter will connect the gas lift valve to a nitrogen reservoir at the surface. Nitrogen gas will be injected into the production tubing via the gas lift valve to enable purging of the tubing during sampling operations.

The Westbay System consists of stainless steel tubing that extends from the bottom of the production tubing to the bottom of the well, and uses CO_2 resistant packers to create annular seals between the perforations (Table 3B-3). The Westbay MP55 packers are designed for use in borehole diameters ranging from 3.75" to 6.7". They are manufactured from 316/316L stainless steel and incorporate a reinforced rubber gland made of Hydrogenated Nitrile Butadiene Rubber (HNBR) and a pressure balanced inflation/deflation valve mounted on a stainless steel mandrel. Details of the Westbay System are shown in Figure 3B-2, and described in more detail in this permit application under Section 6B, Monitoring, Integrity Testing and Contingency Plan.

Table 3B-3. Westbay MP55 Packer Dimensions and Weight

Packer Specification	**Dimension / Weight**
Overall Length (incl. Threads)	63.1 inches
Gland Sealing Length	34 inches
Outside Diameter	3.5 inches
Inside Diameter	2.26 inches
Drift	2.17 inches
Dry Weight	38 lbs
Submerged Weight	30 lbs

Table 3B-4. Tubing Specifications

Name	Depth Interval (feet)[1]	Outside Diameter (inches)	Inside Diameter (inches)	Weight (lbm/ft)	Grade (API)	Design Coupling	Thermal Conductivity @ 77ºF (BTU/ft.hr.°F)
Production tubing	0 - 5,500 +/-	2 ⅞	2.44	6.5	J55	EUE (min)	29.02
Westbay Tubing*	5,500 - 7,250 +/-	2 ½	2.26	3.12	316L SS	Special	9.246

* The Westbay System tubing and joints have a minimum yield strength of 22,000 lbs. All other Westbay components exceed this minimum yield strength. The air weight of the proposed Westbay tubing string will be 11,600 lbs.

Table 3B-5. Westbay System Components and Weight Specifications.

Component Description	SWS (Westbay) Part No.	Quantity (est)	Dry Weight (lbs)	Wet Weight (lbs)
6.0 m SS tubing	040160	130	63.3	55.0
3.0 m SS tubing	040130	52	32.6	29.0
1.5 m SS tubing	040115	1	17.3	15.0
1.0 m SS tubing	040110	0	12.2	11.0
SS Measurement Port (Sample Port)	040500C1	27	11.1	9.7
SS Hydraulic Sliding Sleeve (Pumping Port)	043200C1	10	17.6	15.0
SS End Cap	040300C1	1	1.5	1.3
SS Geopro Packer	041400C1	27	38.0	30.0

3B.7.4 Cement

The casing strings will be cemented as outlined below:

Surface casing will be cemented back to surface; should fallback of more than 30 feet occur, a surface grout job will be performed.

The planned cement interval for the intermediate string is to cement back to surface; the performance standard applied to the intermediate casing will be to have cement into the surface pipe. Should this standard not be achieved a cement bond log and or temperature survey will be run shortly after cementing to locate the actual cement top. After notifying the permitting agency and conferring as to the remediation required, a plan will be developed. The most likely scenario is that the annulus between the surface casing and intermediate casing will be grouted and

pressure tested to insure hydraulic isolation. In any event, a Cement Bond Log with radial capability or Ultrasonic Cement Imaging logs will be run prior to running the long string casing.

On the long string the planned cement interval is from TD back to surface; CO_2 resistant cement will be used from TD through the Eau Claire. The performance standard applied to the long string will be to have at least 1,000 feet of cement into the bottom section of the intermediate casing. Should this standard not be achieved, a cement bond log and/or temperature survey will be used to establish the cement top. The permitting agency will be notified immediately and discussions will occur as to the best method to remediate. Options would include grouting, top filling from the surface where cement would be pumped into the annulus until annulus is "topped out", or perforating above the cement top and attempting to circulate cement from the cement top. Perforations would then have to be squeezed off and pressure tested to 1,000 psi with no leak off. In any event, a Cement Bond Log with radial capability or Ultrasonic Cement Imaging logs will be run prior to the well completion.

Note that the cementing programs provided in Table 3B-6 are estimates, and may be adjusted as a result of hole conditions, depths, etc.

Table 3B-6: Cement Specifications for Verification Well #2

Name	Depth Interval (feet)	Type/ Grade	Additives	Quantity (cubic feet)	Circulated to Surface	Thermal Conductivity (BTU/ft.hr. ^{o}F)
Surface	0 - 350	Class A	Accelerator, LCM	425	Yes	0.73
Intermediate	0 - 5,300	Lead : 35:65 LP3:Class A Tail: Class A or H	Extender, antifoam, LCM Dispersant, fluid loss additive	1784 (lead), 316 (tail)	Yes	0.54(lead) 0.74(tail)
Long	0 - 7,250	35/65 Lead; CO_2 resistant tail	Antifoam, dispersant, fluid loss + antisettling (tail)	1176 (lead), 656 (tail)	Yes	0.75

Note 1: Surface casing: +/- 350 sks of Class A + additives. Density: 15.6 ppg, Yield: 1.20 cf/sk, Mix water: 5.23 gal/sk, Excess 75%

Note 2: Intermediate casing: Lead slurry +/- 910 sks of lead 65-35 Cement-Poz, 4% Gell, 10 % BWOW salt, + additives. Density: 12.9 ppg, Yield: 1.96 cf/sk, Mix water: 9.95 gal/sk. Followed by tail slurry: +/- 300 sks of Class A/H + additives. Density: 15.6 – 16.1 ppg, Yield: 1.10 - 1.19 cf/sk, Mix water: 4.97 – 5.234 gal/sk, Excess 30%.

Note 3: Long string casing: Lead slurry: +/- 600 sks cubic ft of 65-35:Cement-Poz + 6% extender + 10% salt BWOW + additives. Density: 12.5 ppg Yield: 1.96 cf/sk Mix water: 10.54 gal/sk; Excess 30% in O.H. and no excess inside intermediate. Followed by tail slurry: +/- 625 sks CO_2 resistant cement + additives. Density: 15.9 ppg, Yield: 1.05 cf/sk, Mix water: 3.012 gal/sk, Excess 30%

CO_2 resistant cement will cover the entire open hole section from TD and be placed approximately 500 feet back into the intermediate casing. Assuming the intermediate casing will be set approximately 50 feet into the Eau Claire, the CO_2 resistant cement will be about 450 feet above the Eau Claire.

Other Casing

There are no plans for additional casing strings at this time; however, depending on actual drilling conditions the well plan may be adjusted to accommodate unplanned events. The permitting agency will be notified prior to any casing additions.

Cementing Techniques, Equipment Positions, and Staging Depths

Casing centralizer design and placement will be perfomed for all casing strings to optimize casing centering and mud removal. Drilling and log data will provide well bore trajectory and hole size information and will be utilized in the design program.

The cement plan incorporates use of a one-stage cementing technique for each string if hole conditions allow. A casing float shoe will be placed on the bottom of the casing string and a float collar placed one joint of casing above the bottom. A bottom wiper plug will be used to wipe the mud film from the casing ahead of the cement job. The bottom of the casing will be set a few feet off the bottom of the hole. Actual cement pumping and displacement rates will be determined using well specific parameters such as mud properties and hole size learned during the actual drilling process and will utilize wireline surveys, including a caliper log. A custom spacer will be pumped ahead of the cement system to assist in mud removal.

Although single stage cement jobs are planned for all casing strings, information learned during the drilling process (e.g. lost drilling returns) and testing of the open hole (e.g. significant fractures identified via well logs) may lead to a decision to use a two-stage cementing technique on any or all of the strings. The intermediate casing for CCS #1 was performed in a two-stage operation. If a lost circulation zone is encountered in this verification well then the expectation would be that a two stage job would be required. The CCS #1 well's long string was successfully cemented back to surface in a single stage operation, however should a two-stage cement system be required for the long string, the lower cement stage will cover the Mt. Simon and Eau Claire and come up to a few hundred feet above the Eau Claire. A stage cementing tool will be run on the long string casing allowing the second stage or upper section to be cemented after the lower cement stage has reached approximately 500 psi compressive strength. The designed lead system will cover the upper hole section and a small amount of the CO_2-resistant cement may be tailed in and placed across the stage cementing collar. The stage cementing collar will be drilled out and casing integrity test performed.

Section 7.5.4 of this application includes a description of the CO_2-resistant cement. Appendix B has the complete manufacturer's specifications. Table 3B-7 below is the manufactures specifications for the specific density planned for lower portion of the injection casing cement.

Table 3B-7: Manufacturers Specifications for Long String Casing Cement

BHCT (Bottomhole circulating temperature)	40 °C [104 °F]
BHST (Bottomhole static temperature)	50 °C [122 °F]
Specific gravity [lbm/gal]	15.9 ppg
Rheological properties determined with API R1B5 after	
PV (cp) (Plastic Viscosity)	454.623
T_y (lbf/100ft^2) (Yield Point)	28.45
After conditioning at BHCT	
PV (cp)	247.198
T_y (lbf/100ft^2)	28.16
10 second gel strength (lbf/100ft^2)	22
10 minute gel strength (lbf/100ft^2)	25
Then 1 minute stirring gel strength (lbf/100ft^2)	19
Stability	OK no sedimentation
API fluid loss at BHCT	0
Thickening time at BHCT	
30 Bc	1hr, 46 min
70 Bc (unpumpable)	4 hr, 18 min
UCA cell compressive strengths*	
50 psi	18 hr, 29 min
500 psi	21 hr, 07min
24 hour comp. strength psi	1177

Perforation Depths

The verification well perforations are expected to be placed at seven intervals in the Mt. Simon formation in an attempt to more clearly understand how the injected CO_2 moves through the reservoir. Up to three intervals above the Eau Claire will also be perforated; fluid sampling and pressure monitoring in these zones will be used to measure pressure effects of injected CO_2 and monitor for any unexpected migration above the cap rock. While above the primary caprock seal, the open perforations will be at least four thousand feet below any USDW and approximately two thousand feet below the secondary seal (Maquoketa Formation).

Table 3B-1 lists an estimate of perforation depths for Westbay monitoring. Depths are based on the well logs from CCS #1; final perforations may change and will be reported in the well completion report.

3B.7.5 Annular Protection System

This section describes the annular protection system which monitors the annular space extending from the uppermost packer to the surface. Further information regarding the monitoring of annular space below the upper most packer can be found in Section 6B.3, Mechanical Integrity Tests During Service Life of Well.

The well will be constructed and operated in such a way to meet Federal requirements of 40 CFR Part 146 UIC Permit Program Subpart H, to establish and maintain mechanical integrity. The

surface and intermediate strings will be cemented to surface so there are no open annuli between these strings.

The long string casing will be filled with a brine with a density of 9.4 pounds per gallon. The brine will be present after the casing is installed and during completion of the monitoring system. The reservoir pressure gradient is 0.451 psi/ft (as determined in the CCS#1 well). The annulus will be bled and fluid will be replaced as needed until the entrained air is removed from the annulus. After the initial completion is installed the annulus between the production tubing string and the long string casing above the uppermost packer will be pressure tested to 300 psig for one hour with a maximum leakoff of not more than 3%. During the life of the well this same annulus will be pressure tested to 200 psig on an annual basis, again with a maximum of 3% leakoff allowed.

The annulus between the production tubing and the long string casing will be monitored at the surface for the absence of significant pressure changes (pressure rise due to fluid entering annulus or vacuum due to fluid loss). The uppermost packer will be located above the uppermost perforation expected to be in the lower Potosi formation, several thousand feet below the lowermost USDW and several hundred feet below the secondary seal of the Maquoketa Formation. The annulus fluid's hydrostatic gradient is greater than the pre-injection pressure of any of the perforated intervals. A change in pressure that exceeds an increase of 100 psi or a vacuum of 203 inches Hg (representing an equivalent fluid change of about 100 feet) can be construed as evidence of loss of integrity and would trigger an investigation. If leakage were to occur during the life of the well and CO_2 laden fluid were to rise past all the Westbay packers then a positive pressure would develop on the annulus due to CO_2 gas being liberated from the fluid as it migrates upward. Similarly, if fluid were lost, then a vacuum would develop. The annular pressure gauge will monitor both conditions.

3B.7.5.1 Annular Space

With regard to the annulus protection system, the annulus of the well is defined as the volume above the uppermost packer and the surface. The space will be the annulus between the production tubing and the 5 ½-inch OD long string casing.

3B.7.5.2 Type of Annular Fluid(s)

The annulus above the upper packer will be filled with a NaCl or equivalent completion brine with a density of approximately 9.4 ppg.

3B.7.5.3 Specific Gravity of Annular Fluid(s)

The annulus between the long string casing and production tubing is expected to contain approximately 9.4 ppg completion fluid. The specific gravity will be approximately 1.11–1.12. Actual densities will depend upon the highest formation gradient encountered. Annular fluid gradient will be greater than the largest encountered fluid gradient.

3B.7.5.4 Type of Additive(s) and Inhibitor(s)

Completion fluid will contain corrosion inhibitors.

3B.7.5.5 Coefficient of Annular Fluid(s)

The well is expected to have a minimum of 0.488 psi/ft gradient (coefficient) in annulus or at least 0.1 ppg over and above normal water specific gravity or psi/ft. on depth of packer placement.

3B.7.5.6 Packer or Fluid Seal

The verification well will be completed using a Westbay system . The system contains a series of packers used to isolate discrete intervals within the wellbore. Completion brine or Mt. Simon formation brine will be in the annulus and between all the Westbay packers. Above the uppermost Westbay packer, the annular space will be filled with a 9.4 ppg completion brine. There will be a dedicated pressure gauge at the wellhead to monitor the casing/tubing annulus.

3B.8 Information on Well Drilling Company Used During Construction

Drilling Firm Information

A drilling contractor has not yet been selected. This decision will be based on rig availability and the final decision of project management regarding procurement. Details about the drilling contractor will be provided in the well completion report.

3B.8.2 Drilling Schedule

The preliminary well construction (drilling & completion) schedule and additional details are included as Figure 3B-6. Utilization of a single drilling rig to sequentially drill the injection, verification, and geophone wells is aimed towards providing the best consistency and quality of the many services required for drilling wells.

3B.8.3 Drilling Method

A rotary drilling rig will be used. The expected rig will be of a minimum rating to drill to expected depth and handle designed casing loads as well as have the set-back capacity adequate to drill a well to this depth. Blow Out Preventers (BOP) will be used in the unexpected event of an interval or zone having higher pressure than anticipated. The mud system will be designed to maintain overbalanced drilling.

3B.9 Tests and Logs

ADM will provide a schedule for all testing and logging to the permitting agency at least 30 days in advance of conducting the first such tests and/or logs.

3B.9.1 During Drilling

With the exception of the surface pipe interval, each open hole section (prior to setting each casing string) will be logged with multiple suites to characterize the geologic formations (reservoirs and seals). At a minimum, all wireline runs will have resistivity, spontaneous potential (SP), gamma ray (GR) and caliper logs. Sonic and porosity logs additionally will be included on the intermediate and TD run. The TD run will also include magnetic resonance, micro-imaging (dipmeter and fracture ID), formation pressure and rotary cores. Cement imaging logs will be run on the intermediate casing string. A cement evaluation log is not planned on the surface casing if cement is returned to surface with no fallback and if surface casing shoe test is successful. Whole core may also be acquired during drilling.

3B.9.2 During and After Casing Installation

Based on previous analysis and results in the area, stimulation will not be required.

Cement bond logs and/or cement imaging logs will be run on the long string.

Pressure Transient Analysis methods may be used to garner additional permeability information. To obtain the necessary data an injection or pumping test may be performed.

3B.9.3 Demonstration of Mechanical Integrity

Cement and system mechanical integrity will be verified with cement imaging logs with a radial capability (e.g. Schlumberger Slim Cement Mapping Tool (SCMT), UltraSonic Imaging Tool (USIT), etc).

A baseline reservoir saturation tool (RST) and temperature log will be run to be available for comparison with subsequent passes for detailed knowledge of where the injected CO_2 may have moved vertically. The 2 ⅞-inch tubing by 5 ½ inch casing annulus above the uppermost packer will be pressure tested to establish mechanical integrity.

The blank zones between perforations are referred to as “QA Zones” (Quality Assurance Zones). Each QA Zone consists of two packers and the blank (not perforated) casing between them. Having no connection to the formation, pressure data from such zones can be used to document the continued sealing performance of the packers. The presence of a persistent measurable pressure difference across a packer indicates the presence of a positive annular seal.

The pressure data collected from all of the perforated zones and the QA zones will be used to provide baseline data, and will be compared to the pre-inflation profiles to help document the presence of seals between perforations in the annular space. Preliminary testing in the QA zones will also provide baseline data.

QA Zones will be established to provide redundant quality assurance monitoring. At least two QA zones are planned above the uppermost Mt. Simon port, giving a total of five seals to prevent vertical migration of fluid in the annulus. These QA zones will be particularly important for confirming the presence of annular seals between the injection horizon and the overlying stratigraphic units.

3B.9.4 Copies of the Logs and Tests Listed Above

The logs and tests listed above will be conducted during well construction and copies of these logs will be included in the well completion report provided to the permitting agency.

3B.10 References

Frommelt, D., 2010. Letter to the Illinois Environmental Protection Agency, Subject: CCS Well #1 Completion Report, Archer Daniels Midland Company – UIC Permit UIC-012-ADM, dated May 5, 2010.

Figure 3B-1: Verification Well location diagram.

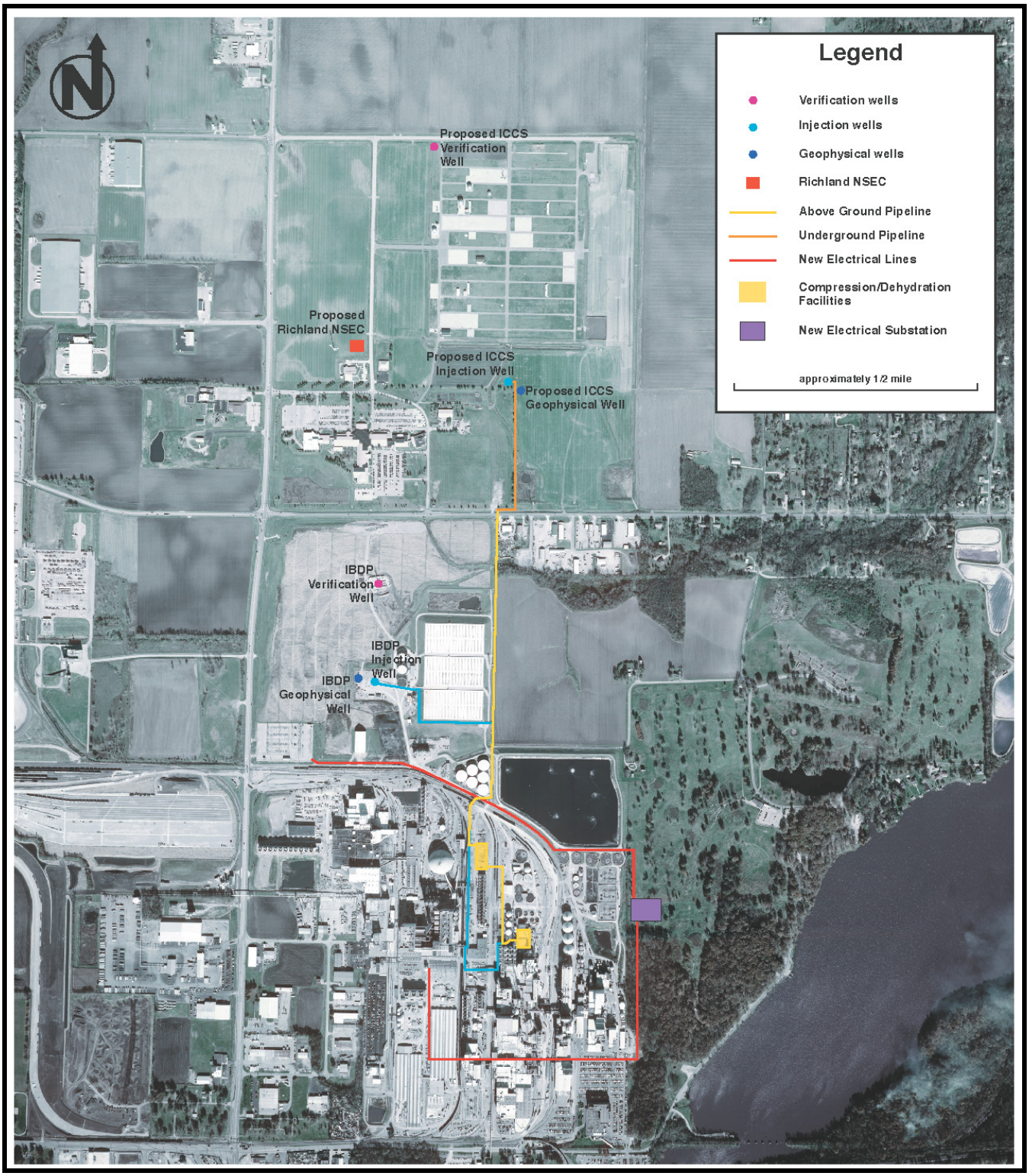

Figure 3B-2: Verification Well Schematic

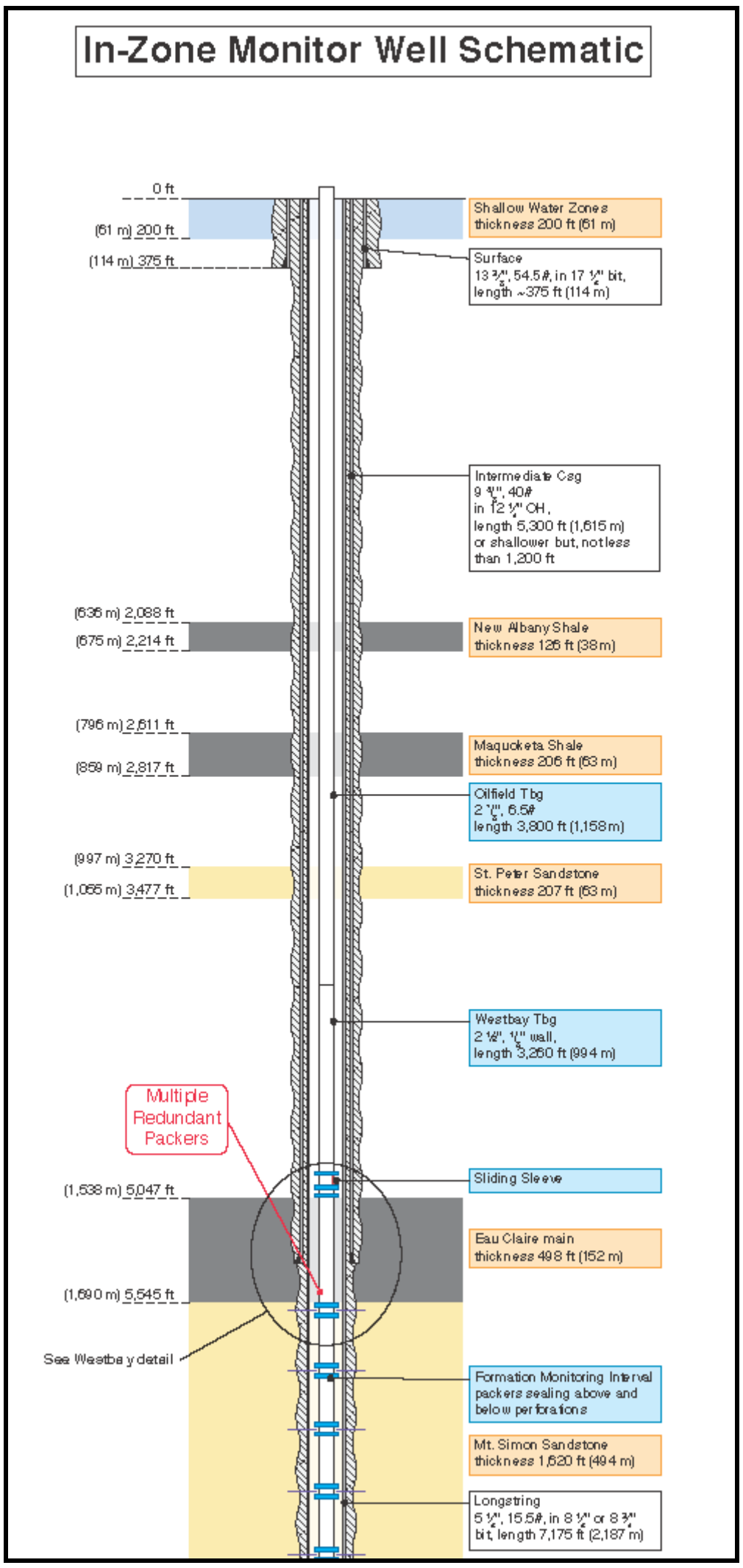

Figure 3B-3: Detail of a part of the Westbay System from Figure 3B-2.

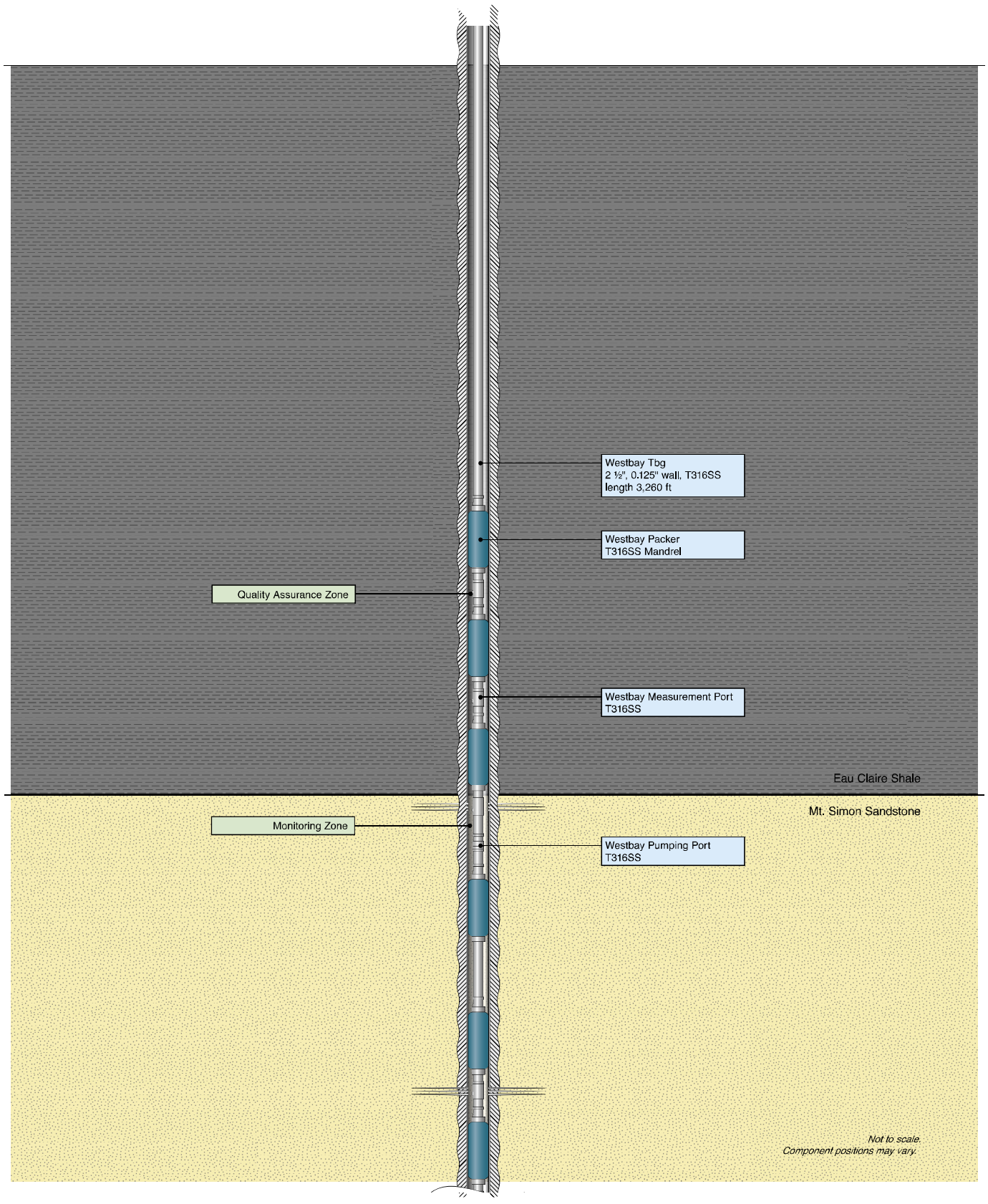

Figure 3B-4: Verification Wellhead Schematic

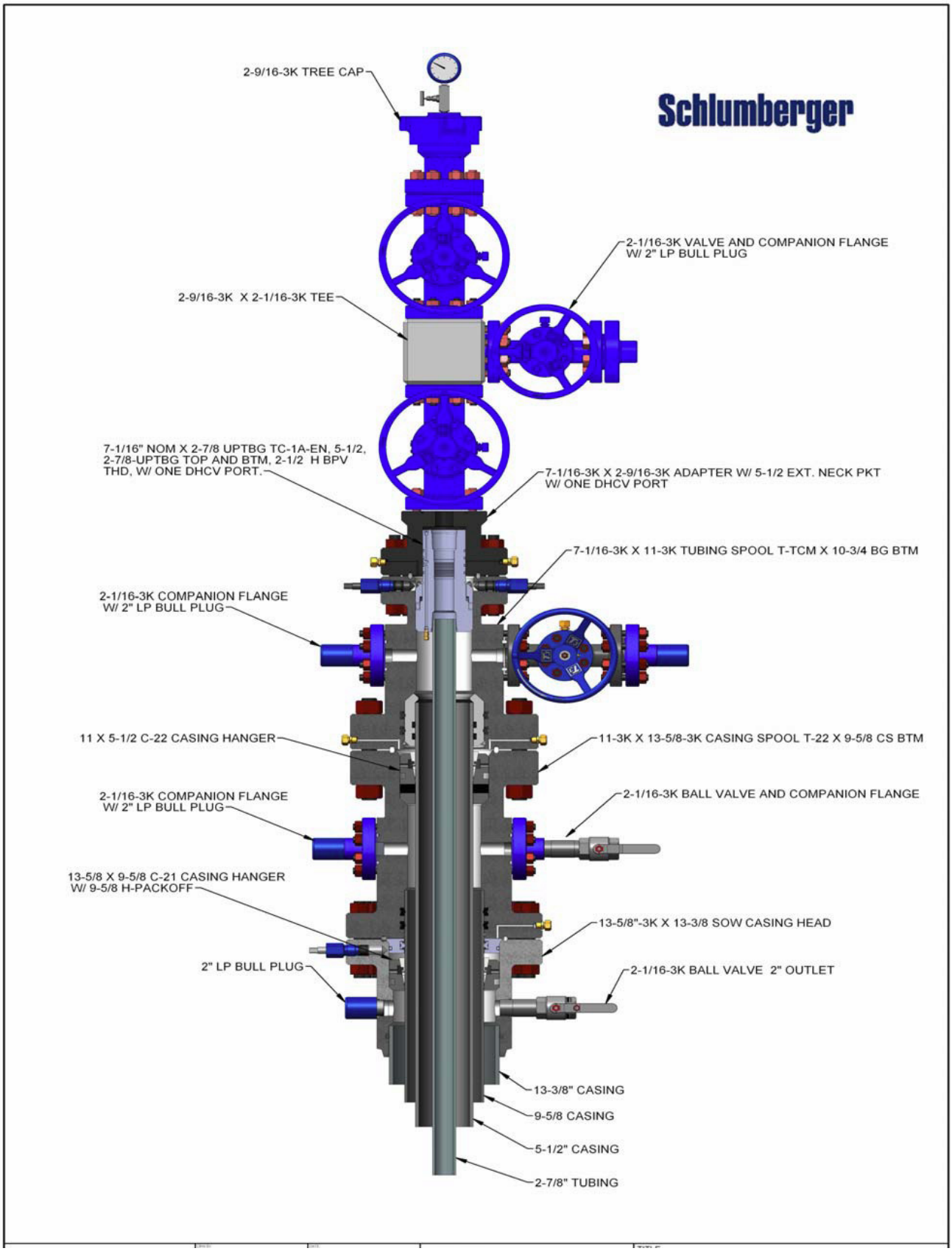

Figure 3B-5: Verification Well Instrumentation Schematic and Summary

Note 1 - Equipment is not ordered yet

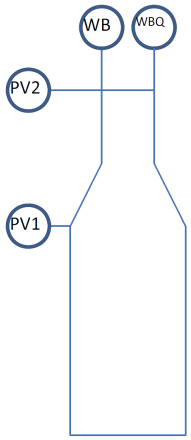

Description/Location	ADM Tag	Measurement	Brand	Model	Service	Compatibility with Fluid	Range Maximum >20%	Operating Range	Instrument Range Maximum	Operating Range Units	Measurement Required for Permit Compliance	Activates Automated Equipment Shutdown
Annular pressure gauge	PV1	Pressure	Topac	Note 1	Dry CO_2	Yes	Yes	14 – 115	0 – 150	psia	Yes	No
Tubing Pressure	PV2	Pressure	Topac	Note 1	Dry CO_2	Yes	Yes	14 – 115	0 – 150	psia	Yes	No
Westbay pressure measurement system for reservoir (10 zones)	WB	Pressure	Westbay	Saphire	Dry CO_2	Yes	Yes	1,000 – 3,500	0 – 5,000	psia	No	No
Westbay QA zone monitoring	WBQ	Pressure	Westbay	Saphire	Dry CO_2	Yes	Yes	1,000 – 3,500	0 – 5,000	psia	Yes	No

Figure 3B-6. Drilling Schedule and Tasks

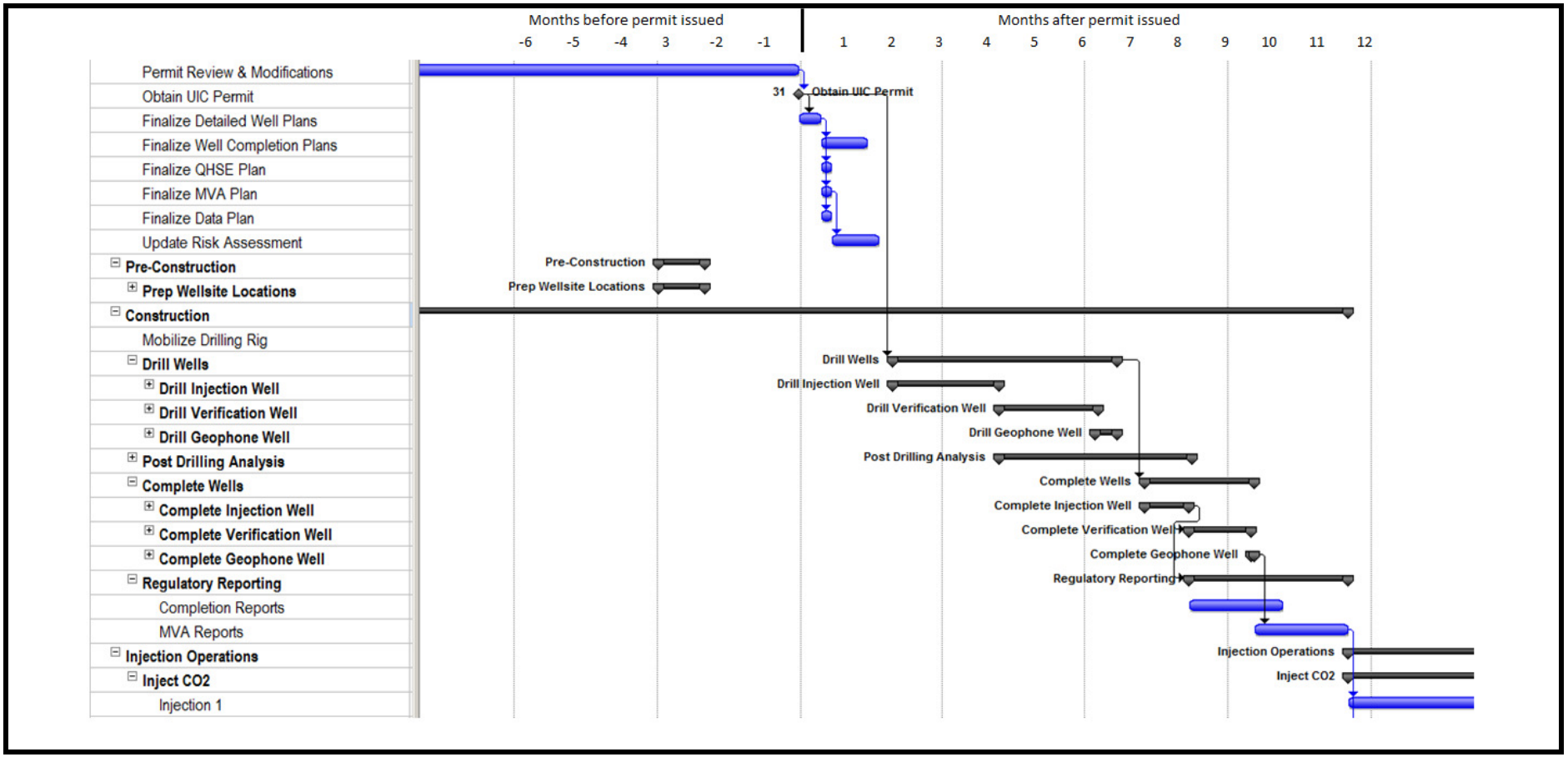

SECTION 3C – GEOPHYSICAL WELL DESIGN AND CONSTRUCTION DATA

This section provides information on the construction of a Geophysical Monitor Well in order to provide geophysical monitoring of the CO_2 plume resulting from nearby injection. A Geophysical Monitor Well will allow for the use of a downhole geophone array and controlled acoustic energy at the surface to image the substructure to effectively monitor the CO_2 plume growth in the Mt. Simon reservoir. This technique, known as Vertical Seismic Profiling (VSP), has been successfully deployed in the IBDP and other demonstration projects around the world, such as the Saline Aquifer CO_2 Storage project in Norway (a.k.a. Sleipner), the CO_2CRC Otway Project in Australia, and the Frio Brine Pilot Experiment in Texas, USA.

The Geophysical Montioring well is also intended to provide a means for monitoring of downhole formation pressure in the St. Peter Sandstone. The St. Peter is known as a porous and permeable interval that lies above the Mt. Simon CO_2 injection interval and also lies below the lowermost USDW.

Should pressure data indicate unexpected changes in the wellbore, the Geophysical Monitoring Well will also provide a means to obtain St. Peter reservoir fluid samples and indirect measurements such as Pulsed Neutron/Sigma logs (e.g. Schlumberger Reservoir Saturation Tool) across the shallower formations (from St. Peter and above) to verify whether or not any CO_2 leakage from the nearby injection operation is occurring.

The Geophysical Monitor Well will be drilled within 500 feet of the proposed IL-ICCS injection well and will be located in Section 32, Township 17N, Range 3E, Macon County, Illinois. The planned well name is "Geophysical Monitoring Well #2".

3C.1 Well Depth

The well design consists of setting a string of 9-⅝ inch (or smaller) surface casing into the bedrock, below potential shallow groundwater resources, at a depth of approximately 350 feet. Surface casing will then be cemented back to the surface. The final section of the hole will be drilled through the surface casing with an 8-½ inch or similar bit size to a depth of 3,500 feet, approximately 80 feet below the base of the St. Peter Sandstone, in order to achieve the desired vertical seismic image. Utilizing the drilling rig, a final string of 4-½ inch casing will be run to the total well depth. A permanent geophone array is planned to be mounted on the outside of the long string casing and cemented in place. Another option would be to utilize a geophone array inside the casing on an as needed basis. The final design will be determined prior to well construction and will be detailed in the well completion report. The casing annulus will be cemented from total depth to inside the surface casing, at a minimum (see Figure 3C-1). The well will be perforated near the bottom of the well (approximately 3,400 feet) in the base of the St. Peter Sandstone.

3C.2 Anticipated Fracturing Pressure – N/A

3C.3 Static Water Level and Type of Fluid – N/A

3C.4 Expected Service Life of Well

The expected service life of the well is projected to be at least 30 years.

3C.5 Well Completion

The well will be cased to total depth (TD), and each string will be cemented to the surface to prevent movement of fluids along the borehole and outside of the casings. The well will be perforated in a single zone at the bottom of the well to monitor pressure changes in a permeable zone above the CO_2 injection zone and much deeper than the lowermost USDW.

3C.6 Schematic or Other Appropriate Drawing of the Surface and Subsurface Construction Details of the Well

A schematic showing subsurface construction details of the geophysical well is found in Figure 3C-1. Casing and bit depths may be modified dependent upon actual geologic and borehole conditions encountered during the drilling/completion operation. Final depths will be reported in the well completion report.

3C.7 Well Design and Construction

3C.7.1 Well Hole Diameters and Corresponding Depth Intervals

Surface casing will have a diameter of 9-⅝ inches or smaller. The long string casing will have a diameter of 4-½ inches.

3C.7.2 Casing

Surface Casing: 9-⅝ inch (or smaller), 40 lbm/ft surface casing J55 short thread & coupling, in 12-1/4 inch open hole to approximately 350 feet. Thermal conductivity 29.02 BTU/ft-hr °F.

Long String: 4-½ inch, 10.5 lbm/ft EUE 8-rd casing in 7-⅞ inch to 8-½ inch open hole to total depth of approximately 3,500 feet. Thermal conductivity 29.02 BTU/ft-hr °F.

3C.7.3 Cement

Surface Casing: Cement to surface using 60% excess (approximately 150 sacks) of Class A cement with appropriate additives. Weight: 15.6 ppg and yield 1.19 cf/sack. Casing to be run centralized with a guide shoe and float collar.

Long String: Cement well using 25% excess of expanding cement mixed at 14.2 ppg and yield of 1.58 cf/sack. Long string casing to be run centralized with a float collar and float shoe. Actual borehole geometry will be used to determine appropriate cement volume and centralizer placement.

3C.7.4 Annular Protection System - N/A

3C.8 Information on Well Drilling Company Used During Construction

Drilling Firm Information
A drilling contractor has not yet been selected. This decision will be based on rig availability and the final decision of project management regarding procurement. Details about the drilling contractor will be provided in the well completion report.

Drilling Schedule
The preliminary drilling schedule and additional details are included as Figure 3C-2. Utilization of a single drilling rig to sequentially drill the injection, verification, and geophone wells is planned and will provide the best consistency and quality of the many services required for drilling wells.

Drilling Method
A rotary drilling rig will be used. The expected rig employed will be of sufficient capacity to drill a well to the expected total depth. Blow Out Preventers (BOP) will be used in the unexpected event of an interval or zone having higher pressure than anticipated.

3C.9 Tests and Logs

3C.9.1 During Drilling

With the exception of the surface pipe interval, each open hole section (prior to setting each casing string) will be logged with multiple suites to characterize the geologic formations (reservoirs and seals). At a minimum, the following tests and logs will be run: Drilling Log, Laterlog/SP/Micro Resistivity/GR, Compensated Neutron/Litho Density/GR/ Caliper.

3C.9.2 During and After Casing Installation

After the long string of casing has been installed, a cement imaging log will be run with gamma ray and casing collar locator.

The well will be perforated across a short interval (one to two feet) near the base of the St. Peter Sandstone and below the position of the lowermost geophone.

Fluid samples from the monitor zone will be taken during the initial completion of the well. After perforating, formation fluid from the St. Peter will be temporarily produced by swabbing the well. (Swabbing is a common technique used to unload liquids from the production tubing to initiate flow from the reservoir. A swabbing tool string incorporates a weighted bar and swab cup assembly that are run in the wellbore on heavy wireline. When the assembly is retrieved, the specially shaped swab cups expand to seal against the tubing wall and carry the liquids from the wellbore. Reference: Schlumberger oilfield glossary: http://www.glossary.oilfield.slb.com). The final sample will be taken after the zone has been produced by swabbing long enough to eliminate contaminants introduced during drilling. Measurements of electrical conductivity, pH, and fluid density will be performed during the sampling. The final sample results will be used as a baseline for the monitored interval in the event that further sampling is ever required.

A baseline Pulsed Neutron / Sigma log (Schlumberger's Reservoir Saturation Tool, RST) and a Temperature Log will be run at this time.

A baseline VSP (Vertical Seismic Profile) will be acquired prior to CO_2 injection on CCS #2. This survey will be used comparatively against future VSP's to monitor the spatial and vertical growth of the CO_2 plume developed by injection into the Mt. Simon Sandstone. The survey will be capable of imaging the formations which are deeper than those penetrated by the Geophysical Monitor #2 well.

The formation pressure of the monitor zone will be determined by recording the fluid level in the well at least weekly. The fluid level is expected to be at a depth of less than 500 feet in the wellbore. The fluid level and/or formation pressure is expected to be static.

A subsequent RST log and Temperature log can be acquired if an anomaly in the monitoring well or injection well is detected.

Subsequent fluid sampling can be performed and is only planned if a fluid level anomaly in the geophysical monitoring well is detected.

3C.9.3 Demonstration of Mechanical Integrity – N/A

3C.9.4 Copies of the Logs and Tests Listed Above

The logs and tests listed above will be conducted during well construction and copies of these test reports and logs will be included in the well completion report provided to the permitting agency.

Figure 3C-1: Geophysical Monitoring Well Schematic

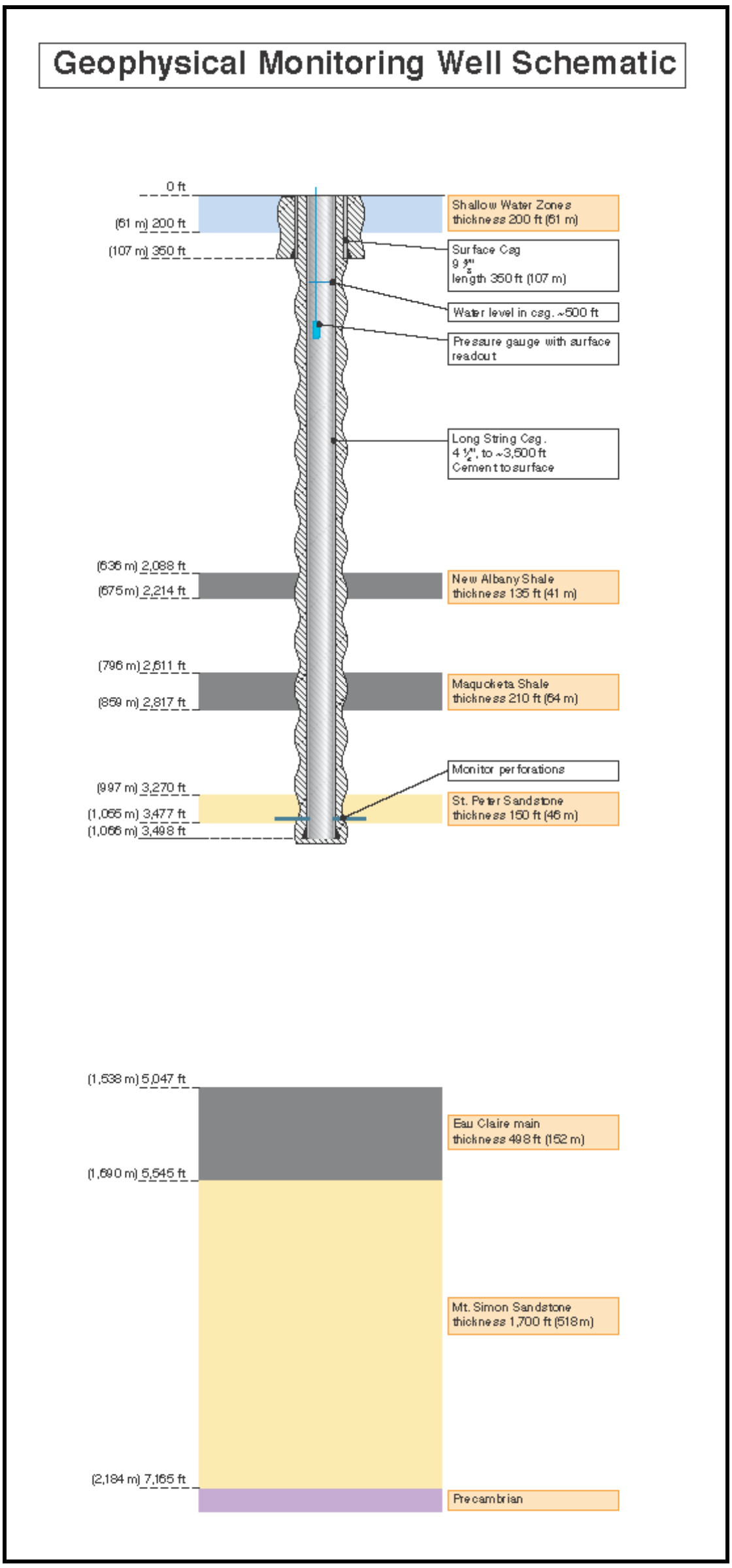

Figure 3C-2: Preliminary Well Drilling and Completion Schedule

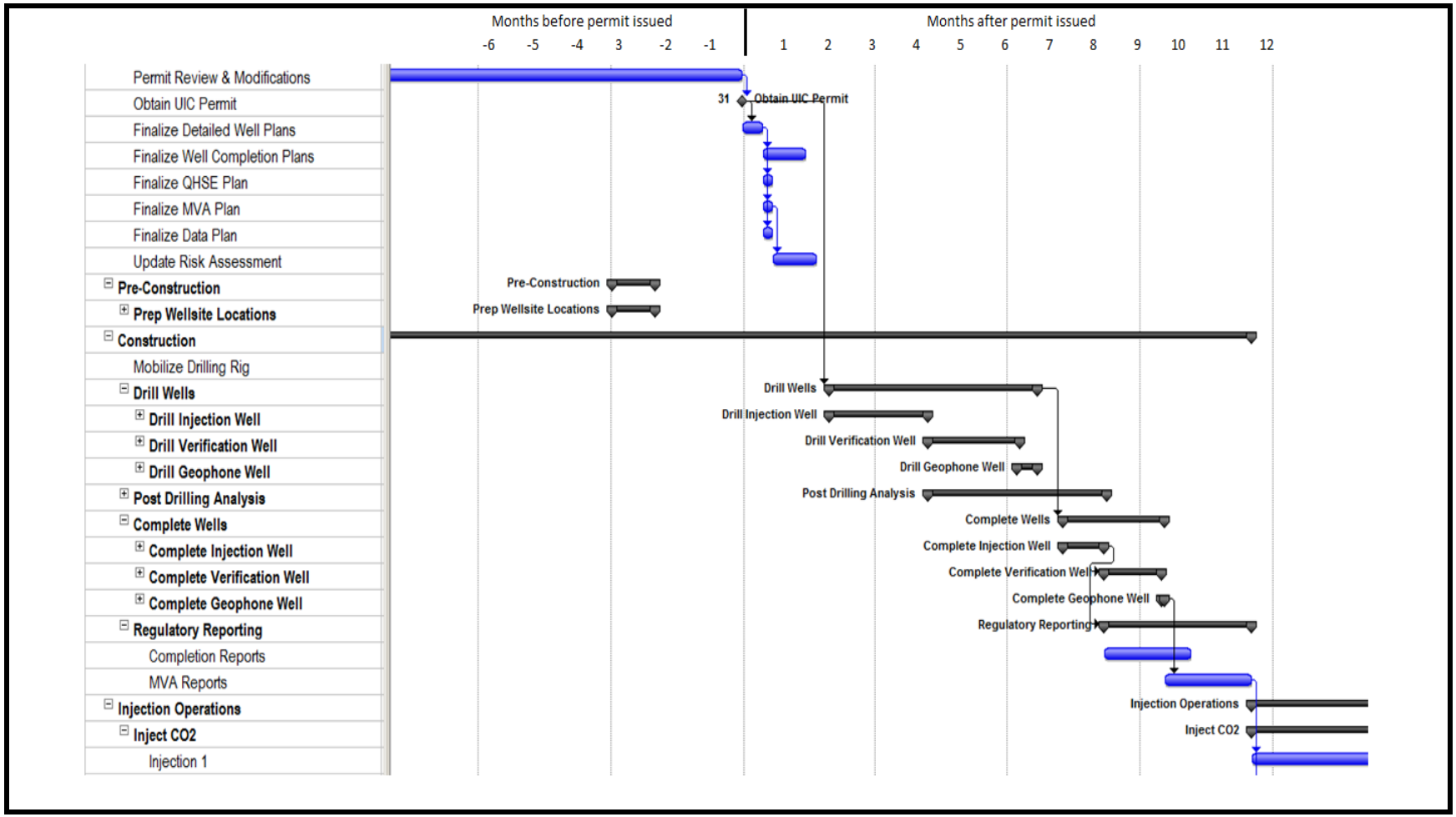

SECTION 4 - OPERATION PROGRAM AND SURFACE FACILITIES

4.1 Operation Program

4.1.1 Number or Name of Well

The IL-ICCS project injection well will be named CCS #2.

The IL-ICCS project verification well will be named Verification Well #2, and the IL-ICCS project geophysical well will be named Geophysical Monitor Well #2.

The well names are similar (except for use of #2 instead of #1) to the well names used in the Illinois Basin – Decatur Project (IBDP).

4.1.2 Location

Injection well CCS #2 location is as follows:

Section 32, Township 17N, Range 3E of 3rd Principal Meridian.
Latitude: N 39° 53' 8" (N 39.88577°)
Longitude: W 88° 53' 19" (W 88.88883°)

4.1.3 Expected Service Life

The expected service life of the well is 30 years. Currently, the operator is planning for a 5-year injection (operational) period. Therefore, if the operator elects to continue injection past the 5-year schedule, the facility could operate an additional 25 years subject to 40 CFR 146.

4.1.4 Injection Rate, Average and Maximum

The compression and dehydration system is designed for a normal operating capacity of 3,000 metric tons (MT) per day with a maximum operating capacity of 3,300 MT per day. A custody transfer flow measurement device will be installed on the CO_2 transmission pipeline between compression and dehydration facility and the injection wellhead. The flow meter will produce a direct reading of total amount of injected CO_2 in units of mass per unit of time.

The average injection rate will be 2,800 MT per day over the project's 5-year life (average of 2,000 MT per day for the first year and 3,000 MT per day for remaining years). Based on the design of the compression and dehydration equipment, the facility will have a maximum injection capacity of 3,300 MT per day.

Over the life of the project, approximately 4.75 million MT of CO_2 will be injected into the Mt. Simon Sandstone. Current site modeling predicts the CO_2 plume produced from the IL-ICCS project as well as the plume from the nearby IBDP project will be retained within the Mt. Simon Sandstone. Section 5 of this application contains illustrations generated from the site models. These illustrations show the location and extent of the CO_2 plumes for both projects.

4.1.5 Anticipated Total Number of Injection Wells Required

It is anticipated that one injection well of appropriate design is required for injection of the maximum daily rate of CO_2.

There is another injection well – the IBDP injection well, CCS #1 – operating at the ADM site. This well is currently operating under permit No. UIC-012-ADM, but is not part of the proposed IL-ICCS project.

During this project, ADM plans to operate two injection wells for a period of time (est. 1-year). CCS #1, which is operating under State of Illinois permit, No. UIC-012-ADM, will be injecting CO_2 at an operational capacity of 1,000 MT per day with a maximum capacity of 1,100 MT per day. The location of this well is approximately 1 mile southwest of the proposed IL-ICCS CCS #2 well and the source of CO_2 is the ADM ethanol production facility. The CCS #2 well, for which this application has been prepared, will be supplied with CO_2 from the ADM ethanol production facilities at an initial operational capacity of 2,000 MT per day with a maximum capacity of 2,200 MT per day.

Following completion of the IBDP project's injection period, which is estimated to be the first quarter of 2014, the IL-ICCS project will assume operation of the IBDP compression facility and will increase the project's operational injection capacity by 1,000 MT per day with a maximum capacity of 1,100 MT per day. Thus, the total amount of CO_2 that can be supplied to injection well CCS #2 will be 3,000 MT per day operational capacity with a maximum capacity of 3,300 MT per day.

4.1.6 Number of Injection Zone Monitoring Wells

There are plans to drill and complete one injection zone (Mt. Simon) monitoring well (Verification Well #2) within approximately 3,000 feet north-northwest of the injection well (CCS #2). This well will be drilled to verify the location of the CO_2 within the Mt. Simon. Details regarding the verification well design and construction are included in Section 3B.

A geophysical (geophone) monitoring well (Geophysical Monitor Well #2) will be drilled and completed within 500 feet of the injection well. This well will be drilled in order to provide geophysical monitoring of the CO_2 plume. Details regarding the geophysical well design and construction are included in Section 3C.

A schematic of the injection, verification, and geophysical wells is provided as Figure 4-1. The drilling of all three (3) wells is planned to take place sequentially utilizing a single drilling rig. The completion of all three wells (injection, verification, and geophysical wells) will follow the conclusion of drilling operations. All wells will be drilled and completed prior to CO_2 injection into the CCS #2 well.

4.1.7 Injection Well Operating Hours

The injection well will operate continuously (24 hour per day, 7 days a week, and 365 days per year) during the permit period. The injection rate will vary between 0 and 3,300 MT per day for equipment maintenance, mechanical inspection, and testing subject to § 146.89 and § 146.90.

4.1.8 Injection Pressure, Average and Maximum

The operational injection pressure is estimated to be between 2,100 and 2,300 psi with an estimated maximum injection pressure of 2,380 psi. The higher pressure would be a result of lower Mt. Simon injectivity parameters. These pressure estimates are based on the design surface compression capacity of 3,000 MT per day (3,300 MT per day maximum) and the calculated injectivity of the Mt. Simon Sandstone developed from the IDBP project data using a 0.6435 psi/ft injection gradient (90% of the formation fracture gradient of 0.715 psi/ft).

4.1.9 Casing/Tubing Annulus Pressure, Average and Maximum

Because the injection tubing will be set in a packer above the injection interval within the Mt. Simon, the casing-tubing annulus space will be isolated from the CO_2 stream. A constant surface annulus pressure of 400 to 500 psig is anticipated during injection. The average and maximum are anticipated being about the same pressure; however, fluctuations in pressure are anticipated from changes in ambient surface temperature and injection tubing pressure.

All other annulus spaces (one between surface casing and intermediate casing, and one between intermediate casing and long string casing) will have cement to surface. Consequently the pressures of these annular spaces will be at atmospheric pressure.

Figure 4-1. Schematic of Injection Well, Monitoring (Verification) Well, Geophysical (Geophone) Well, and Detail of Monitoring System (Westbay System).
Note: Packer location within the injection well will be set at a depth that will allow for the maximum CO_2 injection rate of 3,300 MT/day.

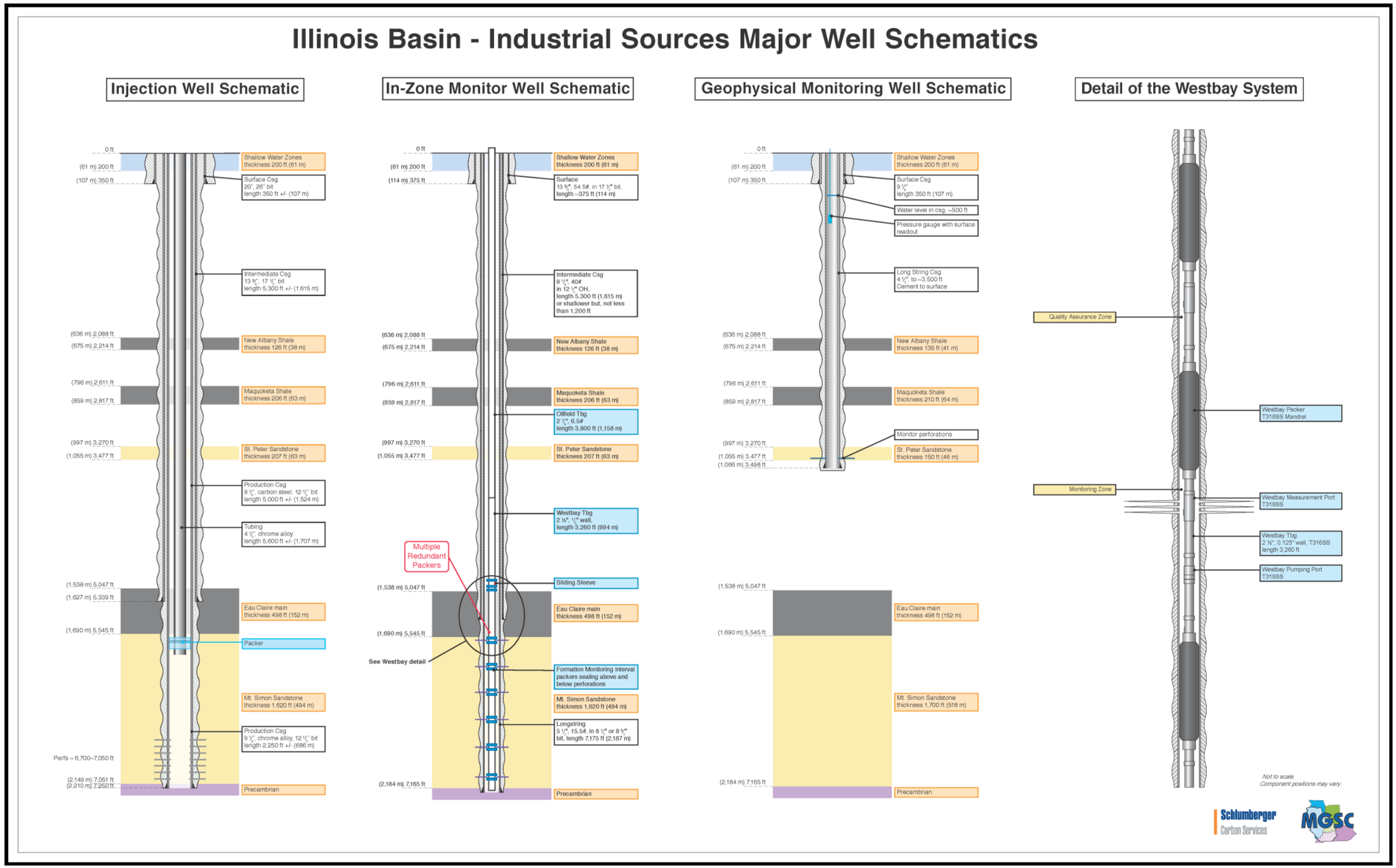

4.2 Surface Facilities

4.2.1 Injection Fluid Storage

There will be no intermediate storage of injection fluid. The CO_2 for this project is produced continuously from the ethanol production facility and will be vented to the atmosphere if the injection well is not operational.

4.2.2 Holding Tanks and Flow Lines

There will be no holding tanks for the injection fluid. The flow line from the compression and dehydration facility to the injection site is estimated to be an 8-inch diameter schedule 120 carbon steel pipe. The final pipe size, schedule, and material of construction will be determined upon completion of the final facility engineering design and reservoir modeling.

4.2.3 Process Flow Diagrams and Process Description

The front end engineering design (FEED) has been completed for the collection, compression, and dehydration, and transmission facility. The collection, compression, and dehydration facility has a design capacity of 2,000 MT per day with a maximum capacity of 2,200 MT per day. The transmission facility (8" pipeline to the injection well) has a design capacity of 3,000 MT per day with a maximum capacity of 3,300 MT per day. The process flow diagrams (PFDs) for this unit shown are shown in Figures 4-2 through 4-7. Piping & instrument diagrams (P&IDs), issued for engineering approval, are provided in Appendix C.

CO_2 is produced during ethanol fermentation and is vented from the fermentation vessels and sent to an existing wet gas scrubber (not shown in figures). In the wet gas scrubber, water is used to remove any entrained ethanol and other water soluble contaminants from this stream. Next, the water saturated CO_2 exits the top of the scrubber at 15 psia, and 100°F. This is the point at which the design basis for this facility was developed.

Illustrated in Figure 4-2, the gas leaving the scrubber passes through a separator drum (TK-501/502) to remove any condensed or entrained free water. Next the CO_2 is compressed with a centrifugal blower (BL-501/502) to 32 psia. Because of the compression ratio, the gas temperature increases to above 200°F. Next the hot compressed CO_2 is cooled to 95°F by passing through the compressor after cooler (HE-501). The blower after cooler separator (TK-503) removes any water that condenses during compression and cooling.

After free water removal, the gas stream is divided into four streams; each feeding a four-stage reciprocating compressors which operate in parallel. Each compressor is designed for an operational capacity of 500 MT per day with a maximum capacity of 550 MT per day. These compressors (K-600, K-700, K800, and K-900) are shown in Figure 4-3 through 4-6.

Each figure shows the 4 stages of compression and represents one machine. The compressors are six throw (6 cylinder) machines with two (2) cylinders used for the first stage of compression, two (2) cylinders for the second stage of compression, one (1) cylinder for the third stage of compression, and one (1) cylinder for the fourth stage of compression.

In the first stage (K-601/701/801/901), the CO_2 is compressed to 75 psia, with a discharge temperature of 293°F. After this stage, the gas is cooled by the interstage cooler (HE-601/701/801/901) to 95°F, and sent to an interstage separator (VS-602/702/802/902) to remove any free water condensed during compression and cooling.

From the separator, the gas flows to the second compression stage (K-602/702/802/902). In this stage the CO_2 stream is compressed to 249 psia with a discharge temperature of 313°F. Next, the compressor discharge stream is cooled to 95°F in the second interstage cooler (HE-602/702/802/902) and sent through a separator (VS-603/703/803/903) to remove any condensed water.

From the separator, the gas flows to the compressor's third stage (K-603/703/803/903), where it is compressed to 598 psia and 253°F. As with previous compression stages; the gas is cooled to 95°F in the interstage cooler (HE-603/703/803/903). At this point, 95% of the water entering the process has been removed through compression and cooling.

After the third stage of compression, the CO_2 stream contains approximately 1300 ppmwt H_2O. Because this exceeds the recommended water content for subsurface injection, the four streams are recombined to be sent to the glycol dehydration skid. This operation is represented in Figure 4-7.

The design basis for the dehydration unit is for the unit to dehydrate the CO_2 stream so that the exiting stream contains no more than 30 lbs of water per mmscf of CO_2 (265 ppmwt). Dehydration with tri-ethylene glycol (TEG) typically produces a CO_2 stream with a water content of less than 7 lbs per mmscf of CO_2 (60 ppmwt). Based on an inlet feed gas composition of 151 lb water/mmscf, the unit's water removal capacity is 173 lb/hr yielding a final CO_2 stream with water content of 11 lbs per mmscf of CO_2 (60 ppmwt).

The four streams are combined and the CO_2 stream enters the bottom of the TEG contactor (VS-751) where it is contacted with lean (water-free) glycol introduced at the top of the absorber. The glycol removes water from the CO_2 by physical absorption and the rich glycol (water saturated) exits the bottom of the column. The dry CO_2 stream leaves the top of the absorption column and passes through the contactor outlet cooler (HE-751) cooling the gas to 95°F before returning to the compression section.

Regarding the rich glycol stream, after leaving the absorber it is cross exchanged with the regenerator O/H vapor stream in the reflux condenser (HE-754). Next this stream is further heated by cross exchange with the regenerator bottoms (lean glycol) stream in the cold glycol exchanger (HE-752). Next the stream enters the glycol flash tank (TK-752) where any non condensable vapors are removed.

After leaving the flash vessel, additional heating of the rich glycol occurs by cross-exchange with the regenerator bottoms (lean glycol) in the hot glycol exchanger (HE-753) before entering the regenerator column (VS-752). The glycol regenerator consists of a column, an overhead condenser (HE-754), and a reboiler (HE-755). In this column, the glycol is thermally regenerated by hot vapor stripping the water from the liquid phase.

The hot lean glycol exits the bottom of the tower and enters the reboiler where it is heated and any remaining water is flashed into vapor (steam). The steam returns to the bottom of the tower where it acts as the stripping agent, removing water from the rich glycol. Excess lean glycol in the reboiler flows over a level weir and enters a glycol surge tank. Next the hot lean glycol gravity flows through the previously described cross exchangers (HE-752/753) where it is cooled by the rich glycol. Finally a glycol pump (PU-752) pressurizes the lean glycol allowing it to return to the contactor tower (VS-751).

After the dehydrated CO_2 gas leaves the dehydration section it is split into four streams and returned for additional compression shown in Figures 4-3 through 4-6.

In the 4th stage of compression (K-604/704/804/904) the CO_2 is compressed to 1425 psia and 272°F. After this stage the streams are cooled in the compression outlet cooler (HE-704A/704B/904A/904B) to 95°F. Next, the four CO_2 streams are combined and sent to a booster pump (PU-754), which is shown in the lower half of Figure 4-2. In this pump, the stream is compressed to 2515 psia. Finally, the compressed CO_2 flows through a transmission pipeline to the injection well and subsequently into the Mt. Simon Sandstone.

For all cooling requirements, cooling tower water was supplied at 85°F and returned at 110°F. For the fired boiler, natural gas was used as the fuel supply.

4.2.4 Filter(s)

Other than the filters on the glycol circulation system, no filters are necessary due to the lack of any significant particulate matter in the CO_2 stream.

4.2.5 Injection Pump(s)

One or more injection pumps are going to be used after main compression to increase the CO_2 stream pressure to the level needed for injection into the Mt. Simon Sandstone. The final process conditions will be supplied in the completion report after the geologic information is acquired from drilling and testing of the well.

<u>Location</u>
The injection pumps will be located in the CO_2 compression building.

<u>Type</u>
A multistage centrifugal pump(s) will be used and the final type will be determined during the detailed design stage of the project.

<u>Name and Model Number</u>
The name or manufacturer of the pump(s) and model number of the pump(s) will be determined during the detailed design stage of the project.

<u>Capacity, Gallons Per Minute</u>
The capacity of the pump(s) will be determined during the detailed design stage of the project, but the design basis is to deliver up to 3,300 MT per day of CO_2 to the wellhead.

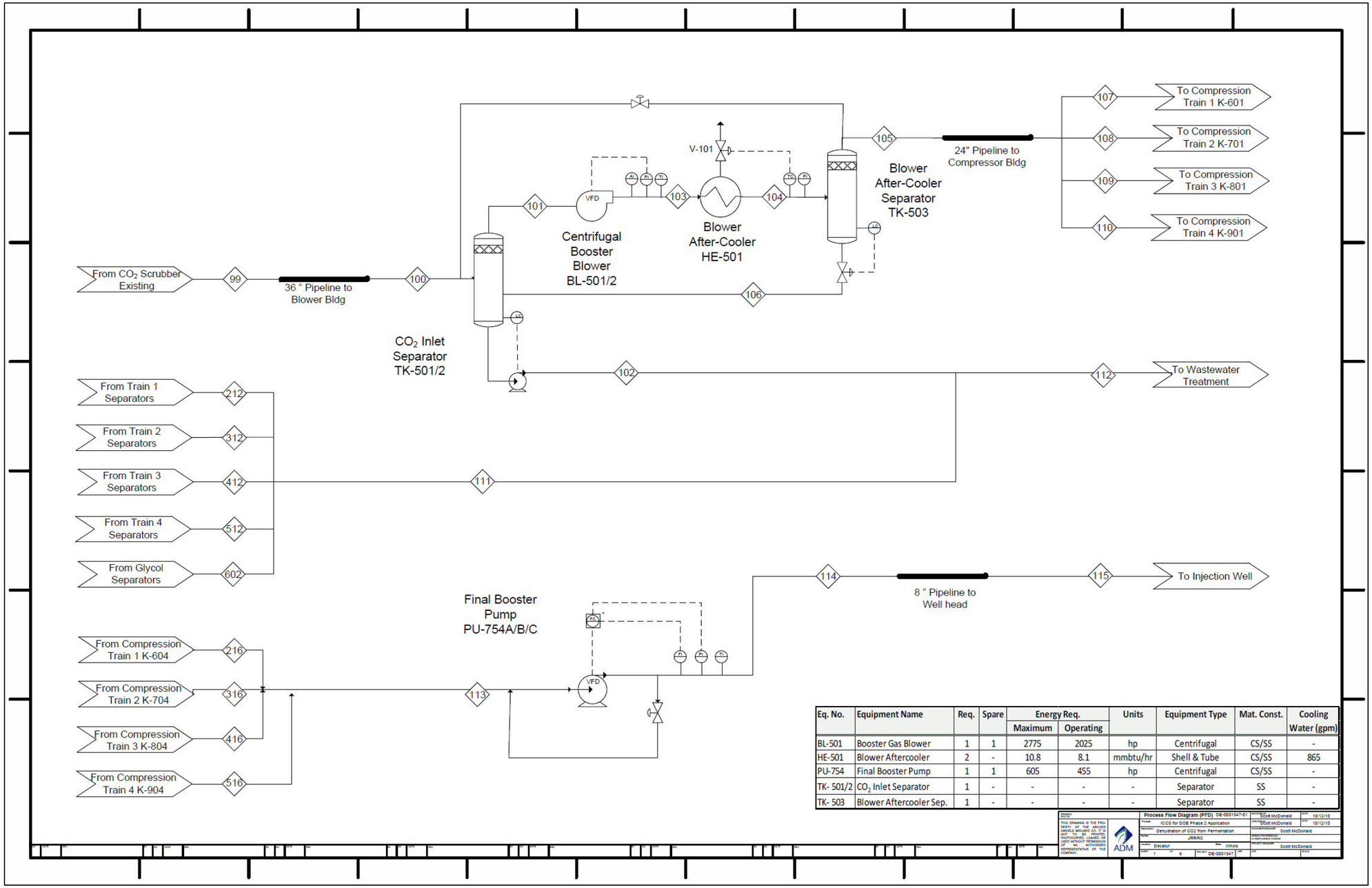

Eq. No.	Equipment Name	Req.	Spare	Energy Req.		Units	Equipment Type	Mat. Const.	Cooling Water (gpm)
				Maximum	Operating				
BL-501	Booster Gas Blower	1	1	2775	2025	hp	Centrifugal	CS/SS	-
HE-501	Blower Aftercooler	2	-	10.8	8.1	mmbtu/hr	Shell & Tube	CS/SS	865
PU-754	Final Booster Pump	1	1	605	455	hp	Centrifugal	CS/SS	-
TK- 501/2	CO_2 Inlet Separator	1	-	-	-	-	Separator	SS	-
TK- 503	Blower Aftercooler Sep.	1	-	-	-	-	Separator	SS	-

Figure 4-2: Booster Blower Prior to Compression and Final Pump to Well

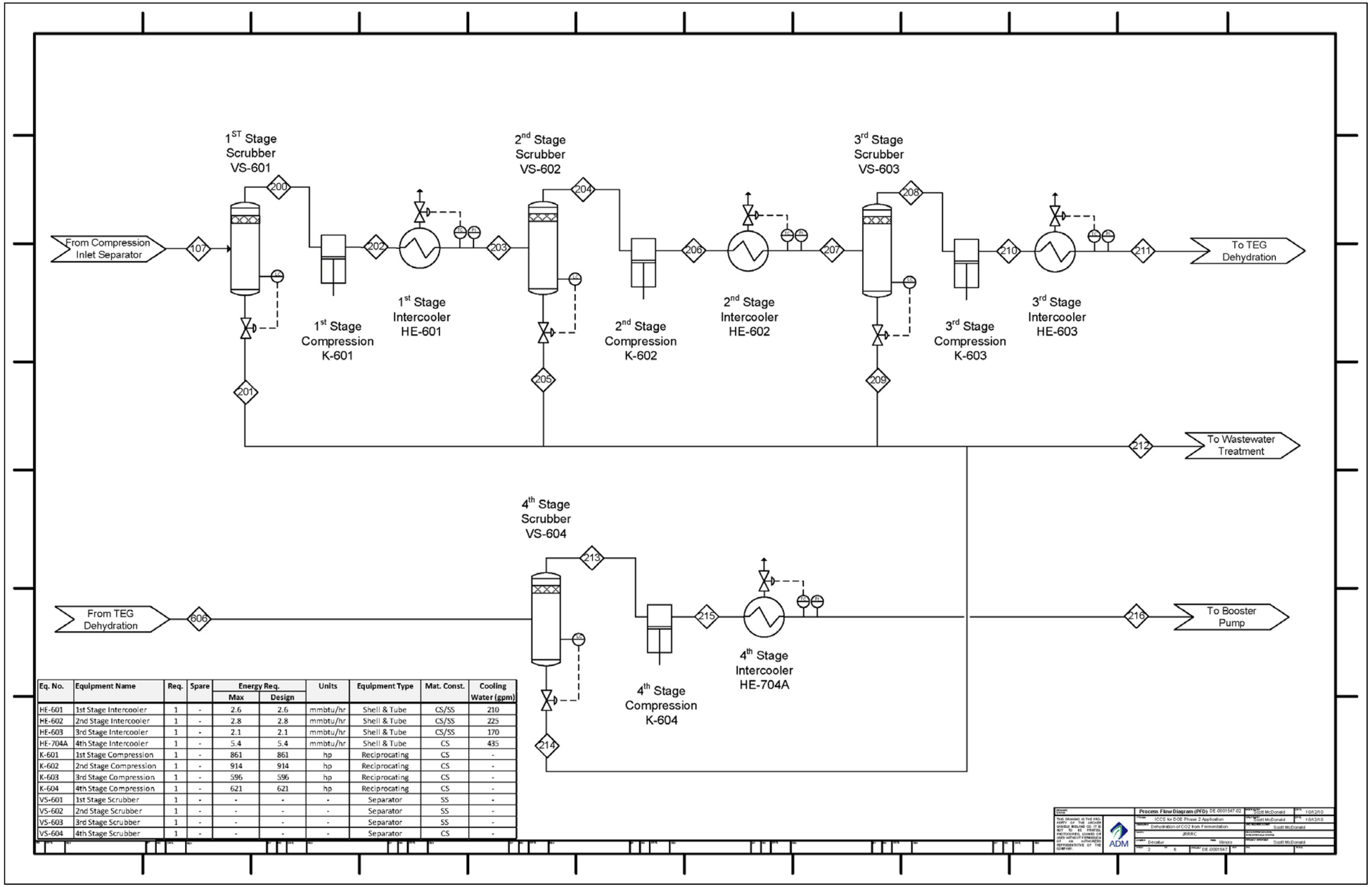

Eq. No.	Equipment Name	Req.	Spare	Energy Req.		Units	Equipment Type	Mat. Const.	Cooling Water (gpm)
				Max	Design				
HE-601	1st Stage Intercooler	1	-	2.6	2.6	mmbtu/hr	Shell & Tube	CS/SS	210
HE-602	2nd Stage Intercooler	1	-	2.8	2.8	mmbtu/hr	Shell & Tube	CS/SS	225
HE-603	3rd Stage Intercooler	1	-	2.1	2.1	mmbtu/hr	Shell & Tube	CS/SS	170
HE-704A	4th Stage Intercooler	1	-	5.4	5.4	mmbtu/hr	Shell & Tube	CS	435
K-601	1st Stage Compression	1	-	861	861	hp	Reciprocating	CS	-
K-602	2nd Stage Compression	1	-	914	914	hp	Reciprocating	CS	-
K-603	3rd Stage Compression	1	-	596	596	hp	Reciprocating	CS	-
K-604	4th Stage Compression	1	-	621	621	hp	Reciprocating	CS	-
VS-601	1st Stage Scrubber	1	-	-	-	-	Separator	SS	-
VS-602	2nd Stage Scrubber	1	-	-	-	-	Separator	SS	-
VS-603	3rd Stage Scrubber	1	-	-	-	-	Separator	SS	-
VS-604	4th Stage Scrubber	1	-	-	-	-	Separator	CS	-

Figure 4-3: Train 1 of CO_2 Compression, Stages 1-4

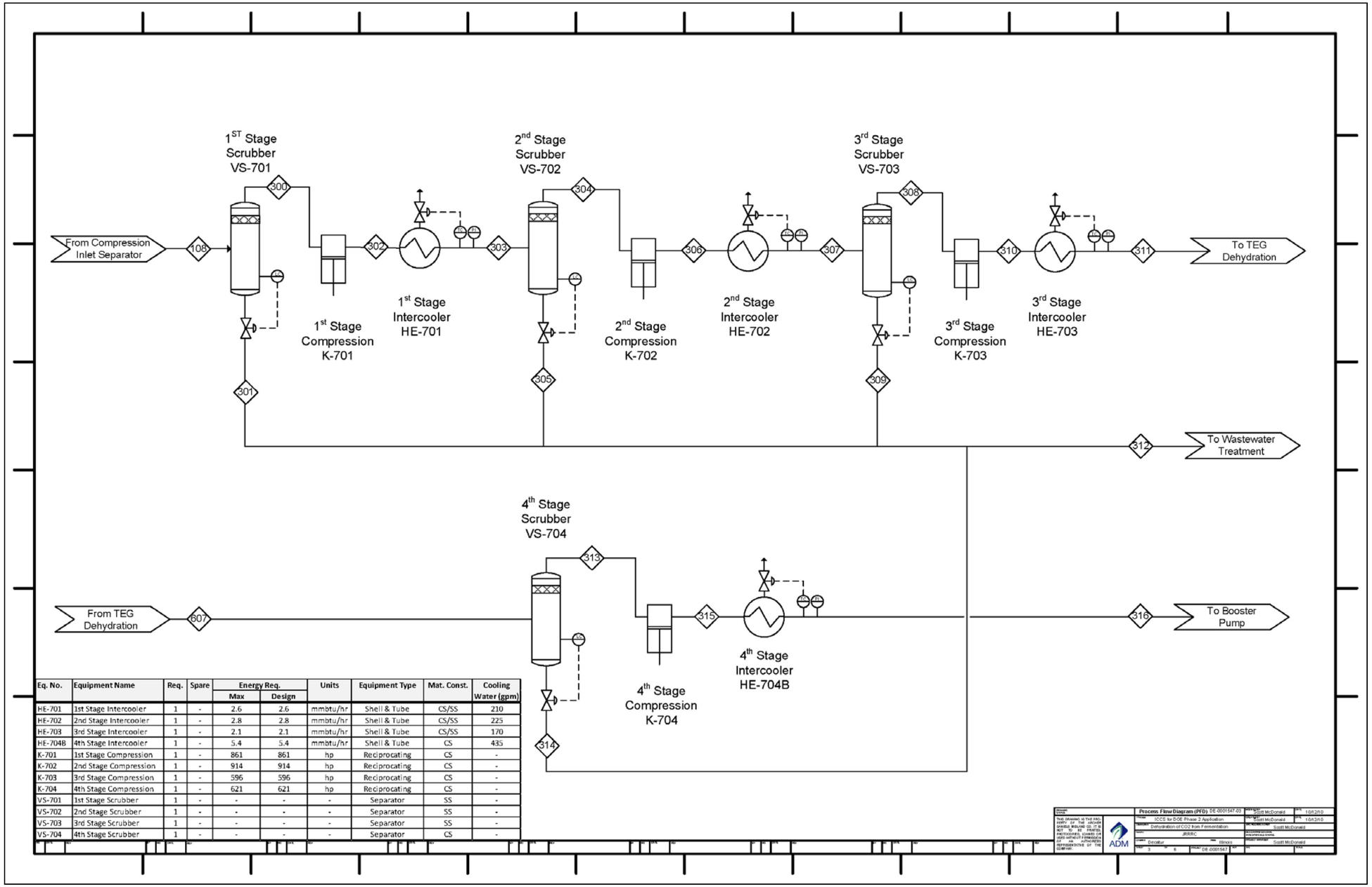

Eq. No.	Equipment Name	Req.	Spare	Energy Req. Max	Energy Req. Design	Units	Equipment Type	Mat. Const.	Cooling Water (gpm)
HE-701	1st Stage Intercooler	1	-	2.6	2.6	mmbtu/hr	Shell & Tube	CS/SS	210
HE-702	2nd Stage Intercooler	1	-	2.8	2.8	mmbtu/hr	Shell & Tube	CS/SS	225
HE-703	3rd Stage Intercooler	1	-	2.1	2.1	mmbtu/hr	Shell & Tube	CS/SS	170
HE-704B	4th Stage Intercooler	1	-	5.4	5.4	mmbtu/hr	Shell & Tube	CS	435
K-701	1st Stage Compression	1	-	861	861	hp	Reciprocating	CS	-
K-702	2nd Stage Compression	1	-	914	914	hp	Reciprocating	CS	-
K-703	3rd Stage Compression	1	-	596	596	hp	Reciprocating	CS	-
K-704	4th Stage Compression	1	-	621	621	hp	Reciprocating	CS	-
VS-701	1st Stage Scrubber	1	-	-	-	-	Separator	SS	-
VS-702	2nd Stage Scrubber	1	-	-	-	-	Separator	SS	-
VS-703	3rd Stage Scrubber	1	-	-	-	-	Separator	SS	-
VS-704	4th Stage Scrubber	1	-	-	-	-	Separator	CS	-

Figure 4-4: Train 2 of CO_2 Compression, Stages 1-4

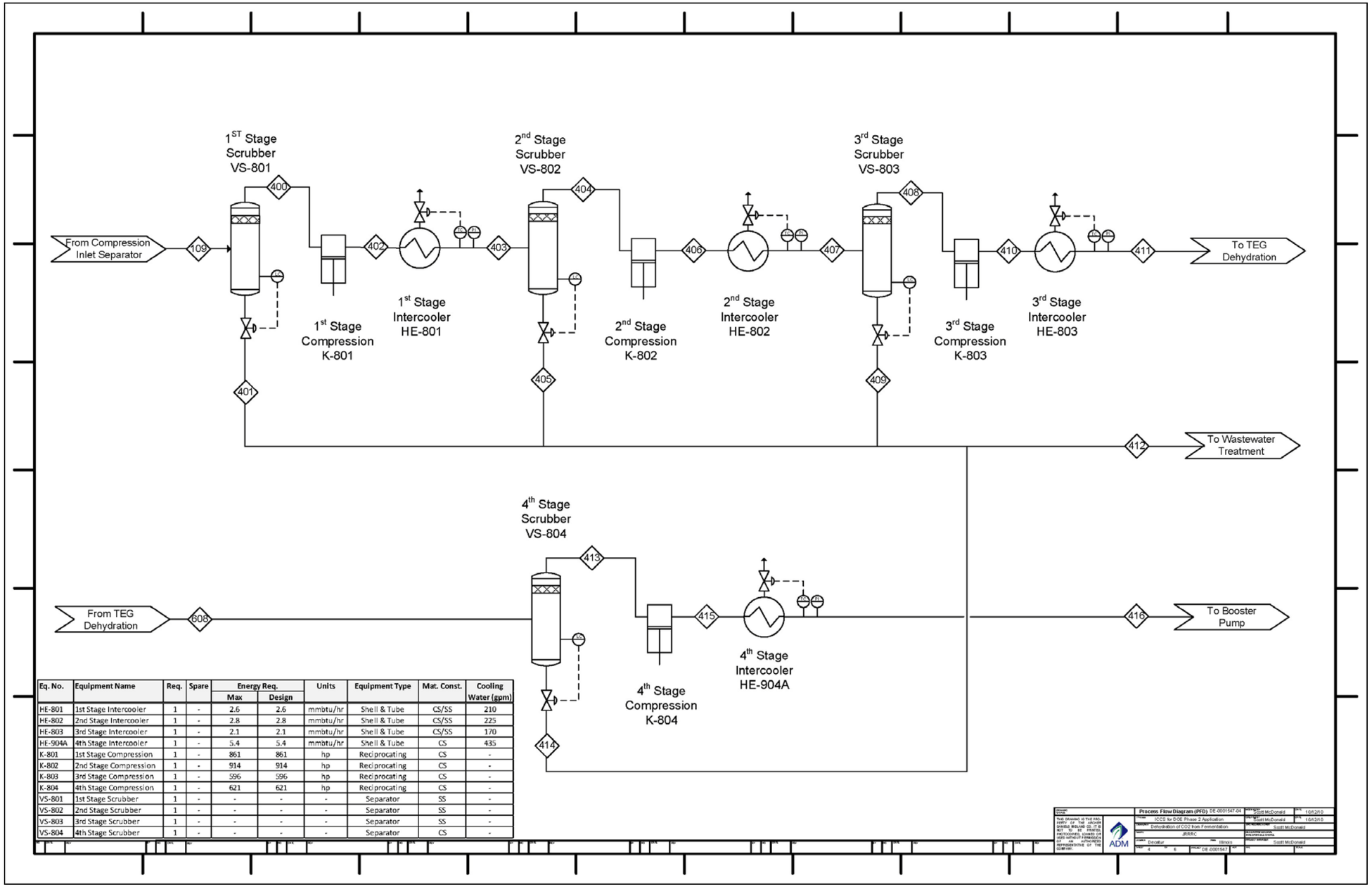

Eq. No.	Equipment Name	Req.	Spare	Energy Req. Max	Energy Req. Design	Units	Equipment Type	Mat. Const.	Cooling Water (gpm)
HE-801	1st Stage Intercooler	1	-	2.6	2.6	mmbtu/hr	Shell & Tube	CS/SS	210
HE-802	2nd Stage Intercooler	1	-	2.8	2.8	mmbtu/hr	Shell & Tube	CS/SS	225
HE-803	3rd Stage Intercooler	1	-	2.1	2.1	mmbtu/hr	Shell & Tube	CS/SS	170
HE-904A	4th Stage Intercooler	1	-	5.4	5.4	mmbtu/hr	Shell & Tube	CS	435
K-801	1st Stage Compression	1	-	861	861	hp	Reciprocating	CS	-
K-802	2nd Stage Compression	1	-	914	914	hp	Reciprocating	CS	-
K-803	3rd Stage Compression	1	-	596	596	hp	Reciprocating	CS	-
K-804	4th Stage Compression	1	-	621	621	hp	Reciprocating	CS	-
VS-801	1st Stage Scrubber	1	-	-	-	-	Separator	SS	-
VS-802	2nd Stage Scrubber	1	-	-	-	-	Separator	SS	-
VS-803	3rd Stage Scrubber	1	-	-	-	-	Separator	SS	-
VS-804	4th Stage Scrubber	1	-	-	-	-	Separator	CS	-

Figure 4-5: Train 3 of CO_2 Compression, Stages 1-4

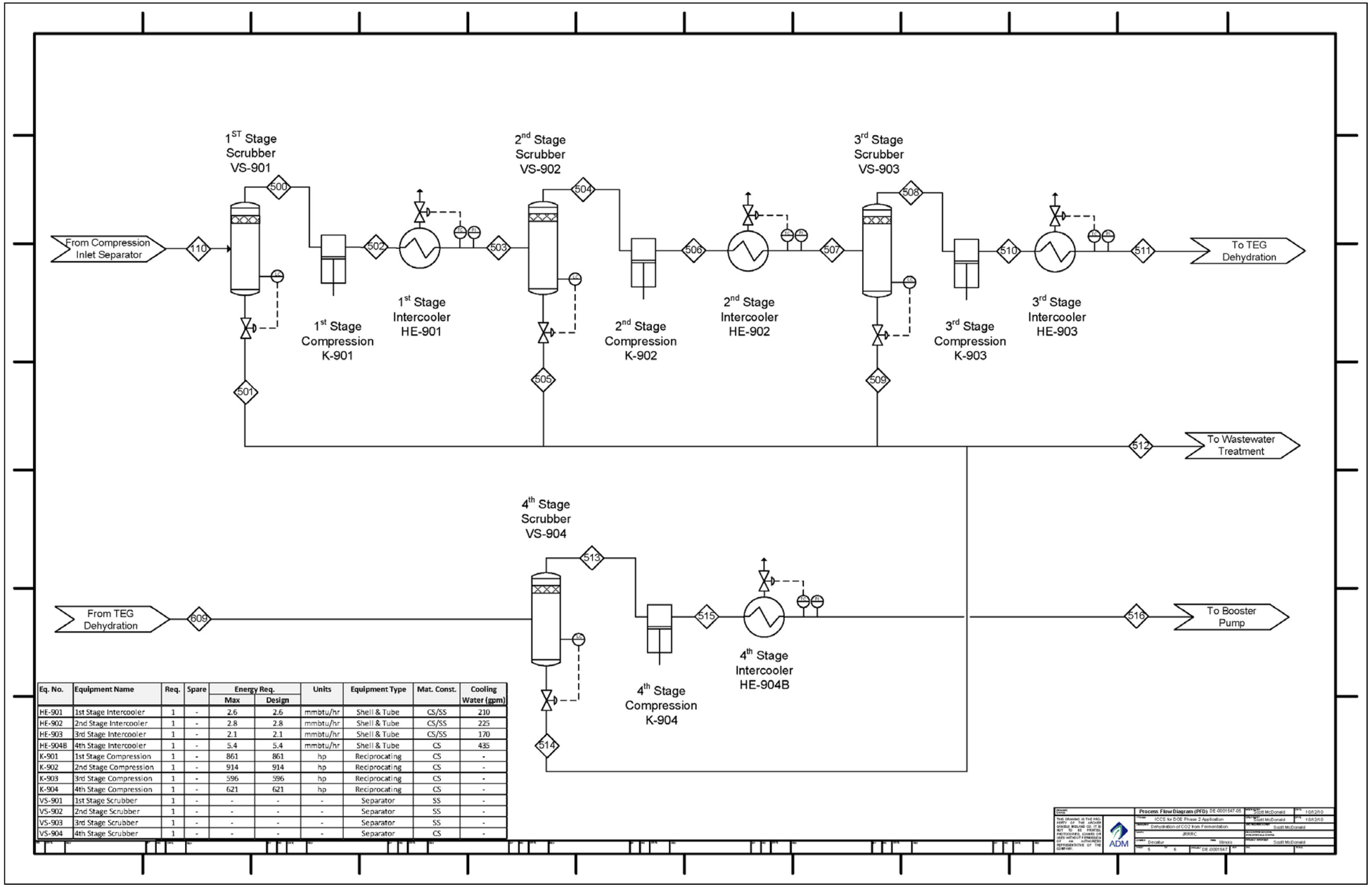

Eq. No.	Equipment Name	Req.	Spare	Energy Req. Max	Energy Req. Design	Units	Equipment Type	Mat. Const.	Cooling Water (gpm)
HE-901	1st Stage Intercooler	1	-	2.6	2.6	mmbtu/hr	Shell & Tube	CS/SS	210
HE-902	2nd Stage Intercooler	1	-	2.8	2.8	mmbtu/hr	Shell & Tube	CS/SS	225
HE-903	3rd Stage Intercooler	1	-	2.1	2.1	mmbtu/hr	Shell & Tube	CS/SS	170
HE-904B	4th Stage Intercooler	1	-	5.4	5.4	mmbtu/hr	Shell & Tube	CS	435
K-901	1st Stage Compression	1	-	861	861	hp	Reciprocating	CS	-
K-902	2nd Stage Compression	1	-	914	914	hp	Reciprocating	CS	-
K-903	3rd Stage Compression	1	-	596	596	hp	Reciprocating	CS	-
K-904	4th Stage Compression	1	-	621	621	hp	Reciprocating	CS	-
VS-901	1st Stage Scrubber	1	-	-	-	-	Separator	SS	-
VS-902	2nd Stage Scrubber	1	-	-	-	-	Separator	SS	-
VS-903	3rd Stage Scrubber	1	-	-	-	-	Separator	SS	-
VS-904	4th Stage Scrubber	1	-	-	-	-	Separator	CS	-

Figure 4-6: Train 4 of CO_2 Compression, Stages 1-4

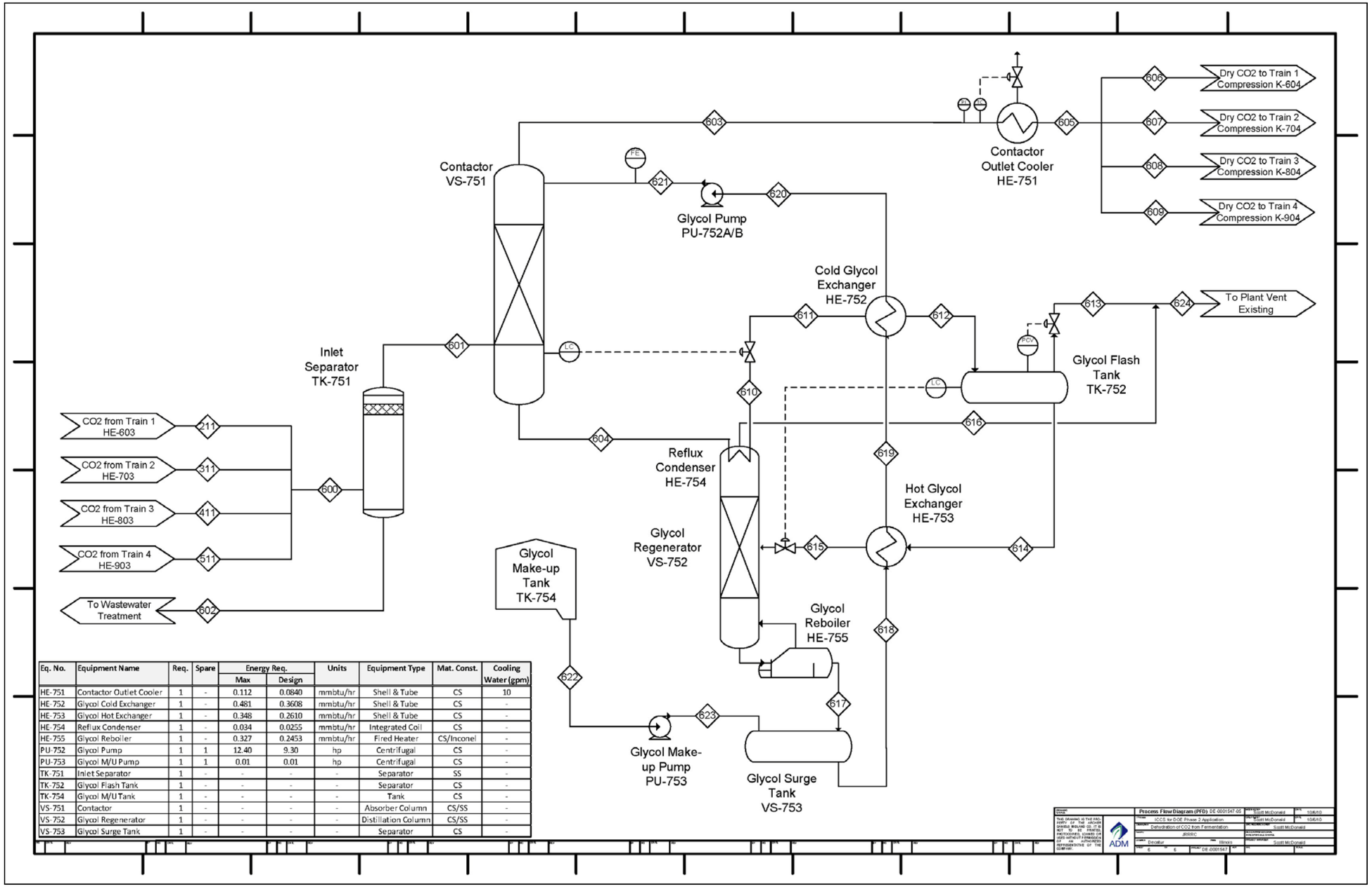

Eq. No.	Equipment Name	Req.	Spare	Energy Req.		Units	Equipment Type	Mat. Const.	Cooling Water (gpm)
				Max	Design				
HE-751	Contactor Outlet Cooler	1	-	0.112	0.0840	mmbtu/hr	Shell & Tube	CS	10
HE-752	Glycol Cold Exchanger	1	-	0.481	0.3608	mmbtu/hr	Shell & Tube	CS	-
HE-753	Glycol Hot Exchanger	1	-	0.348	0.2610	mmbtu/hr	Shell & Tube	CS	-
HE-754	Reflux Condenser	1	-	0.034	0.0255	mmbtu/hr	Integrated Coil	CS	-
HE-755	Glycol Reboiler	1	-	0.327	0.2453	mmbtu/hr	Fired Heater	CS/Inconel	-
PU-752	Glycol Pump	1	1	12.40	9.30	hp	Centrifugal	CS	-
PU-753	Glycol M/U Pump	1	1	0.01	0.01	hp	Centrifugal	CS	-
TK-751	Inlet Separator	1	-	-	-	-	Separator	SS	-
TK-752	Glycol Flash Tank	1	-	-	-	-	Separator	CS	-
TK-754	Glycol M/U Tank	1	-	-	-	-	Tank	CS	-
VS-751	Contactor	1	-	-	-	-	Absorber Column	CS/SS	-
VS-752	Glycol Regenerator	1	-	-	-	-	Distillation Column	CS/SS	-
VS-753	Glycol Surge Tank	1	-	-	-	-	Separator	CS	-

Figure 4-7: Tri-Ethylene Glycol Dehydration Process

SECTION 5 – AREA OF REVIEW

5.1 Radius of the Area of Review

A radius of approximately 3.2 kilometers (2.0 miles) was determined for the area of review (AoR).

5.2 Method of Radius Determination

The radius of the AoR is based on the *Maximum Extent of the Separate-phase Plume or Pressure-front (MESPOP)* methodology, as detailed in the relevant US EPA guidance document (USEPA, 2011). Information about the lowermost USDW and target injection zone obtained from the on-going efforts of the Illinois Basin-Decatur Project (IBDP) provided the input for the hydraulic head calculations specified in the guidance (Locke & Mehnert, 2011). Figure 5-1 illustrates the input values to these calculations and the graphical relationship between the hydraulic head in the lowermost USDW and that of the target injection interval of the lower Mt. Simon Sandstone. Results of these calculations indicate that the pressure front in the injection zone ($P_{i,f}$) is delineated by a pressure of 22.77 MPa (3302 psi), or a change in pressure of 1.27 MPa (184 psi) above the initial reservoir pressure. Based on computer modeling of the proposed 5-year injection and 50-year post-injection period, the MESPOP grows to a maximum extent of approximately 3.2 kilometers (2.0 miles) and is exclusively defined by the pressure front and not by the extent of the CO_2 plume. As a result, the CO_2 plume remains within the AoR throughout the entire simulated period. Figure 5-2 outlines the predicted extent of the pressure front within the injection interval over a topographic map of the immediate area around the project site. It should be noted that the jagged shape of the polygon outlined in blue is an artifact of the simulation grid and not physically realistic; therefore, the boundary of the AoR was extended to the green line inscribing the blue polygon, which represents a more conservative and realistic delineation. Additional details of the model input parameters and results of the simulation are discussed in Section 5.4 below.

5.3 Area of Review Map

Well logs for all wells within the AoR were obtained from four databases. Records for water wells were obtained from the Illinois State Geological Survey (ISGS) ILWATER database and the Illinois State Water Survey (ISWS) water well database. Records for oil and gas wells were obtained from the ISGS ILOIL database. In addition, logs for coal stratigraphic tests were obtained from the ISGS Coal Section. The ISWS and ISGS are the repository for all well logs acquired since 1965; however, well logs filed prior to that year were done so on a voluntary basis.

A total of 432 wells are known to be drilled within the AoR (Figure 5-2). The deepest well (excluding the IBDP injection, verification, and geophysical wells) is 762 m (2,500 ft). Fourteen wells within the AoR have been drilled to the depth range of 640 to 762 m (2,100 to 2,500 ft).

Within the AoR, the wells listed in the ISGS and ISWS databases were cross-checked to remove duplicates. The duplicates were identified by well owner, location, and/or well depth. Several wells identified only by a general location description (section, township, and range) were

assumed to be within the AoR, although it is possible these wells may actually be located beyond the AoR limits.

5.4 Description of Anticipated Injection Fluid Movement during the Life of the Project

5.4.1 Simulation Software Description and General Assumptions

Schlumberger Carbon Services (SCS) utilized ECLIPSE 300[1] reservoir simulation software with the COSTORE module to estimate CO_2 plume migration and reservoir pressure behavior below the IL-ICCS site. ECLIPSE 300 is a compositional finite-difference solver that is commonly used to simulate hydrocarbon production and has various other applications including carbon capture and storage modeling. The CO2STORE module accounts for the thermodynamic interactions between three phases: an H_2O-rich phase (i.e. 'liquid'), a CO_2-rich phase (i.e. 'gas') and a solid phase, which is limited to several common salt compounds (e.g. NaCl, $CaCl_2$, and $CaCO_3$). Mutual solubilities and physical properties (e.g., density, viscosity, enthalpy, etc.) of the H_2O and CO_2 phases are calculated to match experimental results through a range of typical storage reservoir conditions, including temperatures ranging from 12-100°C and pressures up to 60 MPa. Details of the method can be found in Spycher and Pruess (Spycher & Pruess, 2005). Additional assumptions governing the phase interactions throughout the simulations are as follows:

- The salt components may exist in both the liquid and solid phases.
- The CO_2-rich phase (i.e., 'gas') density is obtained by an accurately tuned and modified Redlich-Kwong equation of state (Redlich & Kwong, 1949).
- The brine density is first approximated by the pure water density and then corrected for salt and CO_2 effects by Ezrokhi's method (Zaytsev & Aseyev, 1992).
- The CO_2 gas viscosity is calculated per the method described by (Vesovic, Wakeham, Olchowy, Sengers, Watson, & Millat, 1990) and (Fenghour, Wakeham, & Vesovic, 1999).

Initial simulation-based estimates of fluid conditions throughout the surface pipeline and wellbore indicated that the temperature of the injectate would be comparable to the formation temperature in the injection interval; therefore, the simulations were carried out under isothermal conditions. With respect to time step selection, the software algorithm optimizes the time step duration based on specific convergence criteria designed to minimize numerical artifacts. For these simulations, time step size ranged from 8.64×10^1 to 8.64×10^5 seconds or 0.001 to 10 days.

5.4.2 Site Specific Assumptions and Methodology

The 3D geologic model developed for the injection simulations is based on the interpretation of a diverse assemblage of geophysical data acquired throughout the construction of the IBDP injection well (herein referred to as CCS #1). Structurally, the model is based on the interpretation of both 2D and 3D seismic survey data in conjunction with dipmeter log data acquired after drilling CCS #1. Petrophysical and transport properties – based on the interpreted well log data and the analysis of core samples recovered from CCS #1 – were then distributed

[1] Proprietary software of Schlumberger.

throughout each layer in the geocellular model in a homogeneous fashion. Overall model dimensions are 48.3 km by 48.3 km (30 mi. by 30 mi.) in order to minimize artificial boundary effects. Both constant-pressure and no-flow boundary conditions were evaluated initially; however, little difference was observed due to the size of the model. Consequently, subsequent simulations were carried out with no-flow boundary conditions. An irregular grid pattern was chosen for the geocellular model in order to provide enhanced detail and improved accuracy near CCS #1 and the proposed IL-ICCS injection well, CCS #2. For example, grid cells in the vicinity of the injection wells are 15.25 m by 15.25 m (50 ft by 50 ft) in the horizontal plane, while grid cells near the edges of the model domain are 3.2 km by 3.2 km (2 mi. by 2 mi.) in the horizontal plane. Figure 5-3 illustrates the overall grid dimensions and geometry of the irregular gridding pattern used throughout the model.

The geologic model encompasses approximately the lower half of the Mt. Simon Sandstone: from the top of the basal arkosic zone up to a low-porosity, low-permeability interval that is expected to be a flow-limiting barrier over the course of the simulated time frame (refer to Figures 2-7 and 2-8 for a general stratigraphic sequence). These low permeability intervals within the Mt. Simon can be correlated on geophysical well logs acquired in CCS #1 and the recently-drilled IBDP Verification Well #1, located approximately 300 meters to the north. In addition, the structural continuity of the Mt. Simon observed in the 2D and 3D seismic data acquired at both the IBDP and IL-ICCS sites, and described in Section 2.3 of this application, suggests that these geologic features are present throughout the immediate project area. Regional extent of the macro-geologic features of the Mt. Simon throughout the Illinois Basin has been demonstrated through analysis of offset well log data, as described in Section 2.4; however, the regional continuity of the micro-geologic features, such as low-permeability layers within the Mt. Simon, will be better understood with the addition of future well log, core, and 3D seismic data associated with the IL-ICCS project.

Figure 5-4 shows the porosity and permeability values in the lower half of the Mt. Simon Sandstone represented by the upscaled well log of CCS #1 and the synthetic log of CCS #2. The upscaled values are based on porosity from CCS #1 well logs and permeability transformed from porosity, which are then averaged over the thickness of each modeled layer. Layering in the model is based upon trends in the petrophysical and facies characteristics observed in both well logs and core samples. The lower half of the Mt. Simon Sandstone was subdivided into 74 layers, which range from approximately 1.2 m (4 ft) to 10 m (33 ft) in thickness. Porosity and permeability within these layers range from 8 to 26% and from 0.03 to 117 millidarcies (mD), respectively. Temperature and pressure gradients of approximately 1.8°C/100-m (1°F/100-ft) and 10.2 MPa/km (0.45 psi/ft) – based on in-situ measurements made after drilling CCS #1 – were used in the model. The formation pressure gradient in the lower half of the Mt. Simon is slightly higher than a typical fresh water gradient due to the high salinity observed in this part of the reservoir, which ranges from 179,800 ppm to 228,000 ppm total dissolved solids (TDS) based on analysis of actual formation fluid samples recovered during the drilling of CCS #1 (Frommelt, 2010).

Based on the range of porosity and permeability values observed in log data and core samples obtained from CCS #1, a suite of proprietary relative permeability and capillary pressure curves were developed in collaboration with the CO_2 Sequestration Team at the Schlumberger-Doll Research Center in Cambridge, MA, USA. Figure 5-5 depicts the relative permeability curves

which govern the multi-phase flow behavior of the CO_2-brine system during both drainage (i.e., displacement of wetting phase) and imbibition (i.e., re-entry of wetting phase). Figures 5-6 and 5-7 depict the capillary pressure behavior of the CO_2-brine system during drainage and imbibition, respectively, for four different classifications of lithology defined by intrinsic permeability. For example, Pc(1) represents the capillary pressure behavior for lithologies with intrinsic permeabilities less than 1 mD; Pc(2) for permeabilities between 1 mD and 10 mD; Pc(3) for permeabilities between 10 mD and 100 mD; and Pc(4) for permeabilities greater than 100 mD.

Another governing parameter used in the reservoir simulation was the fracture pressure gradient of the lower Mt. Simon Sandstone. The fracture pressure gradient in the lower Mt. Simon was demonstrated via step rate test in CCS #1 to be 16.2 MPa/km (0.715 psi/ft) (refer to Section 2.4.3.3 for description). For the purposes of the reservoir simulations, the bottomhole injection pressure in CCS #1 was allowed to operate up to 80% of this gradient, whereas the bottomhole injection pressure in CCS #2 was allowed to operate up to 90% on account of the higher injection rate.

During the course of the simulation, CO_2 was injected into CCS #1 for 1 year at 1,000 MT/day, followed by 2 years of dual injection – 1,000 MT/day into CCS #1 and 2,000 MT/day into CCS #2 – followed by 3 years of injection into CCS #2 at 3,000 MT/day with CCS #1 shut-in. Following a total of five years of injection into CCS #2, 50 years of shut-in were simulated in order to understand the long-term behavior of the CO_2 plume and the reservoir pressure within the injection zone. The injection of CO_2 was limited to the lower part of the Mt. Simon – just above the basal arkosic zone – since it is the most porous and permeable interval in the injection zone. In the case of CCS #1, the existing ('as-completed') perforated interval of 16.8 m (55 ft) was assumed for the simulations (Frommelt, 2010), whereas in the case of CCS #2, a perforated interval of 100 m (330 ft) was required to meet the maximum proposed injection rates.

5.4.3 Simulation Results

Based on simulation results, the maximum diameter of the CO_2 plume resulting from injection into CCS #2 is estimated to be 1800 m (5,900 ft) once injection ceases and is expected to interact with the CCS #1 plume. Since the injection interval is near the base of the Mt. Simon, CO_2 flows upward from the injection interval due to its buoyant rise through the denser native brine. As it rises, CO_2 saturation increases below the lower permeability intervals within the Mt. Simon. This, in turn, causes the CO_2 plume to gradually pool and spread laterally beneath these lower permeability strata which results in slow growth of the plume footprint to a maximum diameter of approximately 2235 m (7,333 ft) at the end of the 50-year post-injection period. Not coincidentally, it is these lower permeability strata within the Mt. Simon that also limit the ultimate vertical migration through the injection zone, such that after five years of continuous injection through the IL-ICCS well and 50 years of shut-in, the CO_2 remains well within the lower half of the Mt. Simon. The development of and interaction between the CO_2 plumes resulting from injection into CCS #1 and CCS #2 is illustrated in cross-sectional view at various times in Figure 5-8. Figures 5-9 through 5-21 depict map-view representations of the aggregate plume area at various times superimposed on a satellite image of the project area. Each figure is accompanied by an estimate of the aggregate area (in square kilometers) of the two plumes along with an equivalent circular radius. Also depicted in Figures 5-9 through 5-21 is the development

of the pressure front ($P_{i,f}$) boundary through simulated time. Each figure is accompanied by an estimate of the area encompassed by the pressure front (in square kilometers) along with an equivalent circular radius. Figures 5-22 and 5-23 summarize this same information in graphical form for both the pressure front and CO_2 plume throughout the simulated time period.

It is noteworthy that the pressure front boundary continues to grow throughout the injection period (through Year 6) to a maximum equivalent radius of 3.2 km, after which point the reservoir pressure quickly decays. By Year 8, the pressure throughout the reservoir has dropped below the threshold pressure defined in Section 5.2 (i.e., $P_{i,f}$ = 22.77 MPa). One implication of this prediction is that after Year 7, the AoR is likely to be delineated exclusively by the footprint of the aggregate CO_2 plume rather than by pressure, which dramatically reduces the size of the AoR during the post-injection period. Another obvious feature in the pressure boundary is the jagged shape of the footprint. As described in Section 5.2, the jagged shape of the footprint is an artifact of the geocellular grid, which is comprised of small cells near the injection wells and progressively large cells beyond the immediate injection area. This transition is most notable between Figure 5-11 and Figure 5-12 as the pressure front boundary begins to grow larger than the area of fine grid cells and into the area of coarser grid cells. While this transition does impart an unnatural appearance to the pressure boundary, there is little impact on the accuracy of the resulting pressure estimate since these are areas of relatively low flux and very little change in fluid saturation.

Several additional interesting features can be identified in the sequence of images presented in Figure 5-8 through Figure 5-21. First, the shape of the CO_2 plume created by injection through CCS #1 is initially symmetrical during the first year of simulated injection due to the homogeneous nature of the geologic model. The symmetry of the plume is altered, however, once injection begins in CCS #2 and this effect becomes more dramatic throughout simulated time. This highlights the fact that, as a result of the pressure interference, the concurrent injections will influence each other even before the CO_2 plumes interact.

A second notable observation is that the brine displaced ahead of the advancing CO_2 plume created by the injection into CCS #2 not only distorts the shape of the plume around CCS #1, but also sweeps away mobile CO_2 from the nearest edges of the plume, leaving behind a 'shadow' of residually-trapped CO_2. This affect is most apparent when comparing the Year 3 and Year 7 cross-sectional views in Figure 5-8. The CO_2 that is residually trapped as a result of the encroaching brine is depicted in light-blue, or the 0.2 – 0.25 range in the CO_2 saturation color bar. This residually-trapped CO_2 is immobilized by capillary forces and can be seen to persist through the remaining cross-sectional images in Figure 5-8, suggesting long-term storage in the lower Mt. Simon.

A third notable observation is the difference in the size of the plumes. While dramatic, this size difference is easily explained by the difference in injection rates of CO_2 into the two wells: 1000 MT/day for three years into CCS #1 versus 2000 MT/day for two years and 3000 MT/day for three years into CCS #2. Furthermore, the perforated interval simulated in the two wells is dramatically different: 16.8 m in CCS #1 versus 100 m in CCS #2. This difference alone accounts for the majority of the difference in plume height observed in Figure 5-8.

Finally, a fourth notable observation is the continued vertical growth of the plumes throughout the simulated 50-year post-injection period. Although the CO_2 plumes do continue to grow vertically under buoyant forces after injection ceases, the vertical extent is ultimately limited by lower permeability intervals within the Mt. Simon. The cross-sectional profiles at various times depicted in Figure 5-8 illustrate how the CO_2 saturation increases below these lower permeability strata, which results in the lateral spreading of the CO_2 plume. While this does increase the footprint area of the plume, it retains the CO_2 well within the lower half of the Mt. Simon. Moreover, as can be seen in the Year 56 profile of Figure 5-8, the plume has not even reached the upper model boundary, which in this case, only extends to the low-porosity, low-permeability interval mid-way through the Mt. Simon Sandstone.

Geochemical Modeling. No compatibility problems are anticipated in the injection zone. Geochemical modeling was used to predict the effects of injecting supercritical CO_2 into a model Mt. Simon Sandstone (Berger, Mehnert, & Roy, 2009). Based on chemical and mineralogical data from the Manlove Gas Storage Field in Illinois, the geochemical modeling software package, Geochemist's Workbench (Bethke, 2006), was used to simulate geochemical reactions. As expected, the injected CO_2 decreased the pH of the formation brine to about pH 4.5. As the reaction was allowed to progress, the pH of the formation brine increased to pH 5.4.

In the geochemical simulations mentioned above, Berger et al (2009), it was predicted that illite and glauconite dissolved initially. As the reaction was allowed to proceed, kaolinite and smectite were predicted to precipitate. It was predicted that the volume of pore space would not be significantly altered (Berger, Mehnert, & Roy, 2009). Therefore, no compatibility problems, such as a major reduction in injection-formation permeability resulting from chemical precipitates, are expected.

Geochemist's Workbench predicts the geochemical reaction of CO_2 with the Eau Claire Formation. Modeling results indicated that illite and smectite would initially dissolve, but that the dissolved CO_2 could be precipitated as carbonates (Berger, Mehnert, & Roy, 2009). This dissolution and precipitation process is not expected to affect the caprock integrity.

5.5 Wells within the Area of Review

5.5.1 Tabulation of Well Data Within the AoR

A total of 432 wells are located within the area of review. Water wells (371 of 432 wells) are the most common well type. The domestic water wells have depths of less than 60 m (200 ft). Other wells include stratigraphic test holes, other water wells, and oil and gas wells. Appendix D provides a full size map of the wells within the AoR and a listing of these wells with their API number, well owner, well location, well type, and well depth identified (if known). All wells within the 4 townships surrounding the proposed injection well site were also identified (total of 3,746 wells). Information regarding these wells is provided as a supplement to this permit application (available in electronic format).

Ten oil and gas wells are located within approximately 2.4 km (1.5 miles) from the proposed injection well location. The closest well is located in the northeast quarter of Section 5, T16N, R3E. This well (API number 121150061800) was drilled as a gas well in 1933 and was 27 m (88

ft) deep. There is no record of this well being plugged. This well was likely collecting naturally occurring methane from the Quaternary sediments. The other 9 wells are located in Section 5, T16N, R3E or Section 28 and Section 29, T17N, R3E. The deepest of these oil wells is API number 121150054700, located in the northwest quarter of Section 28. This well was drilled into the Lower Devonian and was 714 m (2,344 ft) deep.

The water table is expected to reflect the elevation of the land surface. In general, shallow groundwater is expected to flow toward the east and southeast toward the Sangamon River and Lake Decatur.

5.5.2 Number of Wells within the AoR Penetrating the Uppermost Injection Zone

With the exception of the IBDP injection and verification wells, there are no known wells within the area of review that penetrate deeper than 762 m (2,500 ft). The depth to the top of the injection zone (Mt. Simon Sandstone) is 1690 m (5,545 ft). Therefore, there are only two known wells that penetrate the uppermost injection zone.

Properly Plugged and Abandoned: No wells deeper than 762 m (2,500 ft) are known to have been plugged and abandoned within the AoR.

Temporarily Abandoned: No wells deeper than 762 m (2,500 ft) are known to have been temporarily abandoned within the AoR.

Operating: Two wells penetrating the uppermost injection zone (IBDP injection and verification wells, CCS #1 and Verification Well #1) are known to be in use within the AoR. As of May 2011, the IBDP injection well has not begun injection.

No plugging affidavits are provided, as the IBDP wells are currently in use.

5.5.3 Proposed Corrective Action for Unplugged Wells Penetrating the Injection Zone

No wells have been found that are believed to require corrective action. The AoR will be re-evaluated periodically (see Section 5.6 below) to verify whether corrective actions may be necessary in the future.

5.6 Area of Review Re-Evaluation & Corrective Action Plan

This section is intended to satisfy the requirements of 40 CFR 146.84.

AoR Re-Evaluation.
In accordance with Federal regulations for Class VI (geologic sequestration) injection wells, the AoR will be re-evaluated on a 5-year basis following issuance of the UIC permit. During each re-evaluation, the following will be performed:

- New wells within the AoR that exceed a depth of 305 m (1,000 ft) will be identified;
- Wells exceeding a depth of 305 m (1,000 ft) within the AoR that have been plugged & abandoned will be identified;

- Monitoring and operational data from the injection well (CCS#2), other surrounding wells, and other sources will be analyzed to assess whether the predicted CO_2 plume migration is consistent with actual data. An AOR Corrective Plan flowchart is shown in Figure 5-24. A table which summarizes key monitoring and operational data is shown in Table 5-1.

If data are inconsistent with model predictions, ADM will assess whether the inconsistency is related to unanticipated conditions within the Mt. Simon Sandstone, or if the inconsistency suggests that location(s) within the AoR may be subject to CO_2 leakage.

Monitoring and operational data will be analyzed on a frequent (likely annual) basis by ADM and/or its partners in the IL-ICCS project. If data suggest that a significant change in the size or shape of the actual CO_2 plume as compared to the predicted CO_2 plume is occurring, or if the actual reservoir pressures are significantly different than predicted pressures, ADM will initiate an AoR re-evaluation, prior to the 5-year re-evaluation period.

Re-Evaluation Report.
Following each AoR re-evaluation, a report will be prepared documenting the AoR re-evaluation process, data evaluated, any corrective actions determined necessary, and the schedule for any corrective actions to be performed. The report will be submitted to the regulatory agency for approval within a timeframe specified by permit.

If no changes result from the AoR re-evaluation, the report will include the data and results demonstrating that no changes are necessary. Each re-evaluation report shall be retained by ADM for a period of 10 years.

Corrective Action.
If corrective actions are warranted based on the AoR re-evaluation, ADM will take the following actions:

- Identify all wells within the AoR that may require corrective action (e.g., plugging),
- Identify the appropriate corrective action for the well(s),
- Prioritize corrective actions to be performed, and
- Conduct corrective actions in an expedient manner to minimize risk of CO_2 leakage to a USDW.

Based on the information obtained for the ICCS project permit application, no corrective actions are believed to be necessary within the area of review.

State, Tribe, and Territory Contact Information.
In accordance with 40 CFR 146.82(a)(20), the State of Illinois is the only State, Tribe, or Territory identified to be within the area of review. Contact information for the State of Illinois will be directed through:

Illinois Environmental Protection Agency (IEPA)
Mr. Kevin Lesko, UIC Permit Engineer, Bureau of Land
1021 N. Grand Avenue East
Springfield, IL 62794-9276
Phone: (217) 524-3271
Kevin.Lesko@illinois.gov

5.7 References

Berger, P. M., Mehnert, E., & Roy, W. R. (2009). Geochemical Modeling of Carbon Sequestration in the Mt. Simon Sandstone. *Abstracts with Programs , 41* (4), 4.

Bethke, C. M. (2006). *The Geochemist's Workbench (Release 6.0) Reference Manual.* Golden, CO: Rockware, Inc.

Fenghour, A., Wakeham, W. A., & Vesovic, V. (1999). The Viscosity of Carbon Dioxide. *J. Phys. Chem. Ref. Data , 27* (1).

Frommelt, D. (2010). *Letter to the Illinois Environmental Protection Agency, Subject: CCS Well #1 Completion Report, – UIC Permit UIC-012-ADM.* Archer Daniels Midland Company.

Locke, R. A., & Mehnert, E. (2011). *Quarterly Groundwater Report for Illinois EPA Underground Injection Control Permit Number UIC-012-ADM (2011 Q1).* University of Illinois, Illinois State Geological Survey.

Redlich, Otto, & Kwong, J. N. S. (1949). On the Thermodynamics of Solutions. V. An Equation of State. Fugacities of Gaseous Solutions. *Chemical Reviews,* 44 (1): 233.

Spycher, N., & Pruess, K. (2005). CO2-H2O mixtures in the geological sequestration of CO2. II. Partioning in chloride brines at 12-100C and up to 600 bar. *Geochimica et Cosmochimica Acta , 69* (13), 3309-3320.

USEPA. (2011). *Geologic Sequestration of Carbon Dioxide: Underground Injection Control (UIC) Class VI Well Area of Review Evaluation and Corrective Action Guidance for Owners and Operators.* Office of Water, EPA 816-D-10-007.

Vesovic, V., Wakeham, W. A., Olchowy, G. A., Sengers, J. V., Watson, J. T., & Millat, J. (1990). The Transport Properties of Carbon Dioxide. *J. Phys. Chem. Ref. Data , 19* (3).

Zaytsev, I. D., & Aseyev, G. G. (1992). *Properties of Aqueous Solutions of Electrolytes.* Boca Raton, FL: CRC Press.

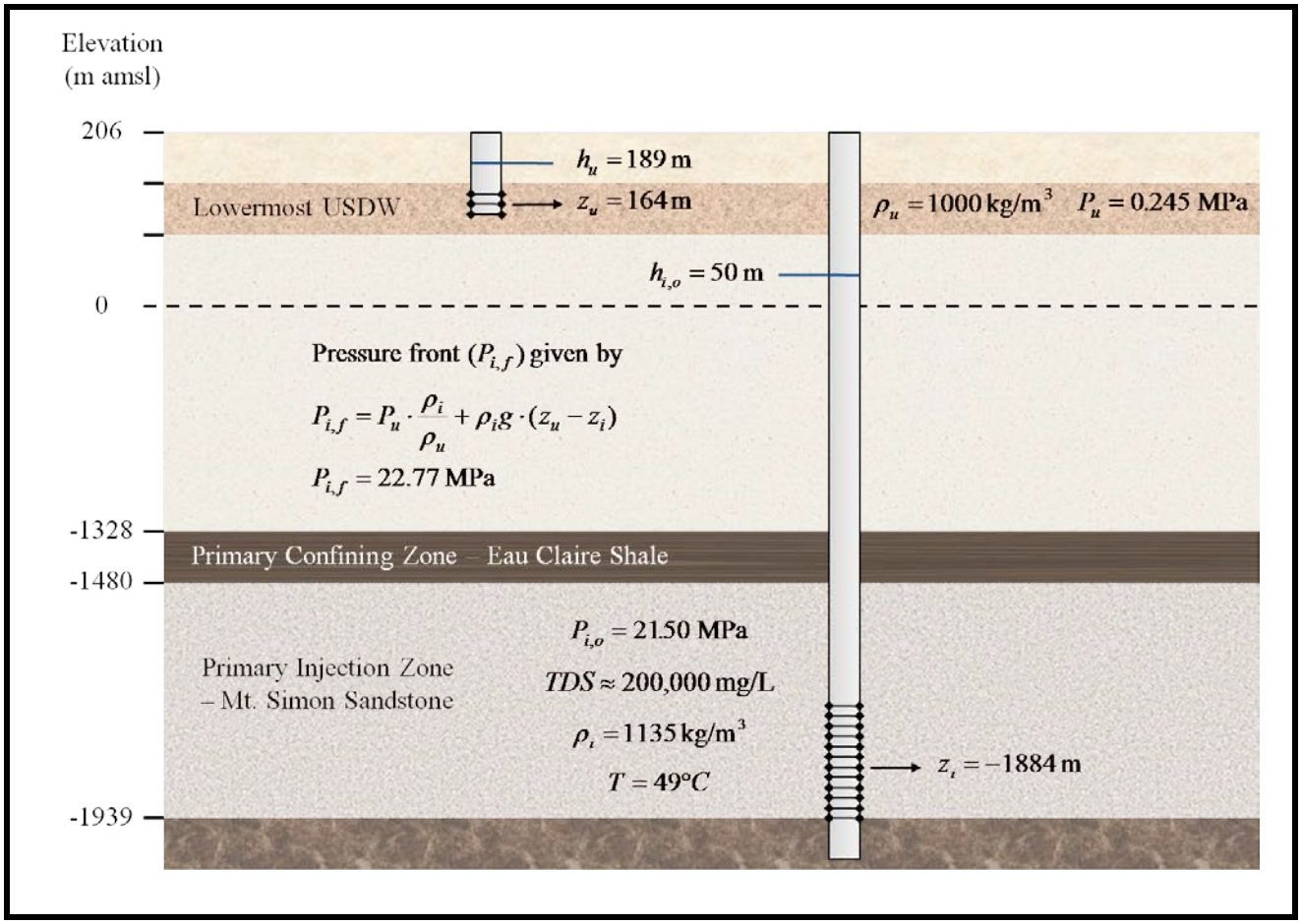

Figure 5-1: Illustration of pressure front delineation calculation based on data from IL-ICCS site.

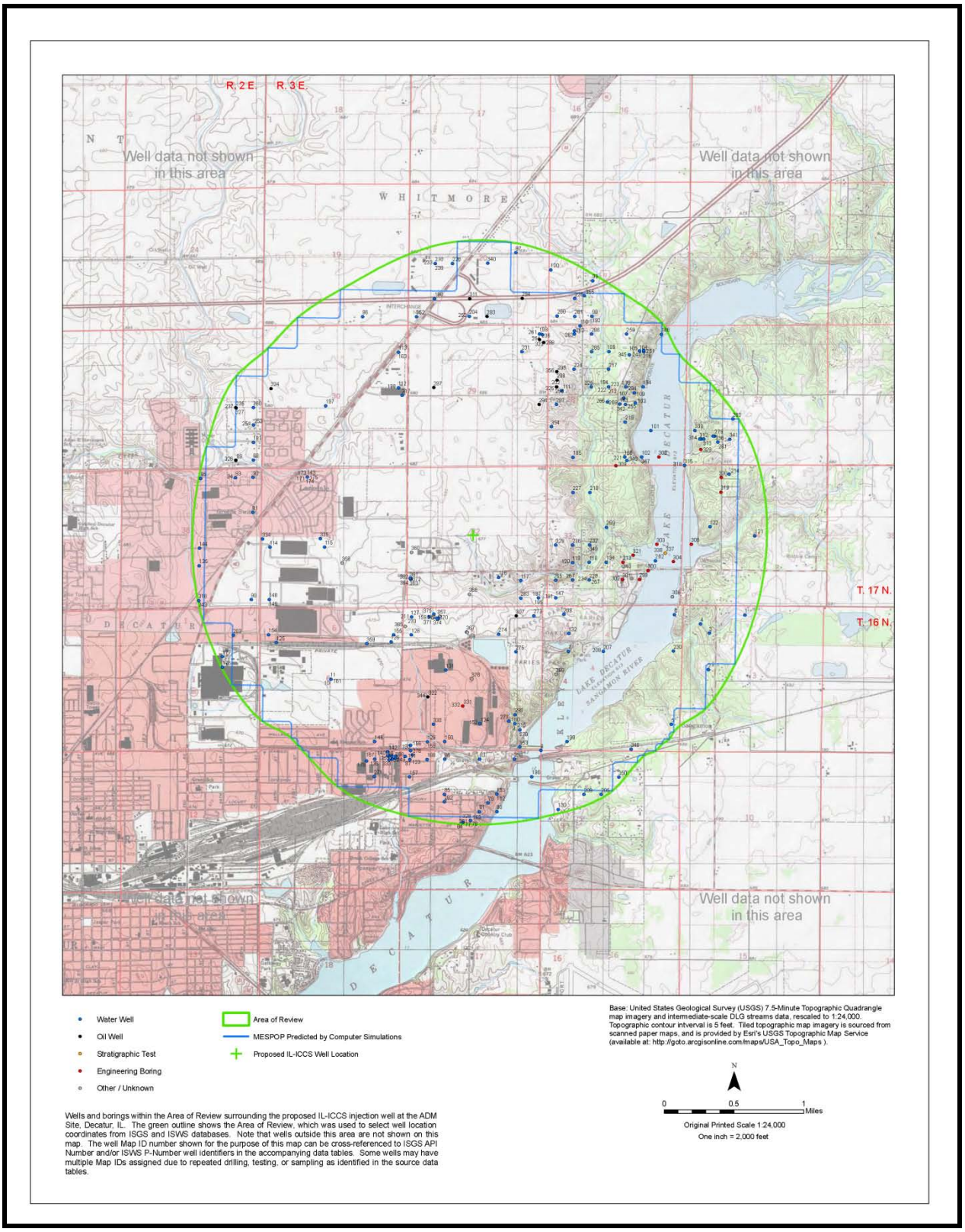

Figure 5-2: Well Penetrations within approximately 3.2 km (2.0 mile) radius of site.
Source: ISWS and ISGS databases, data current as of May 10, 2011.

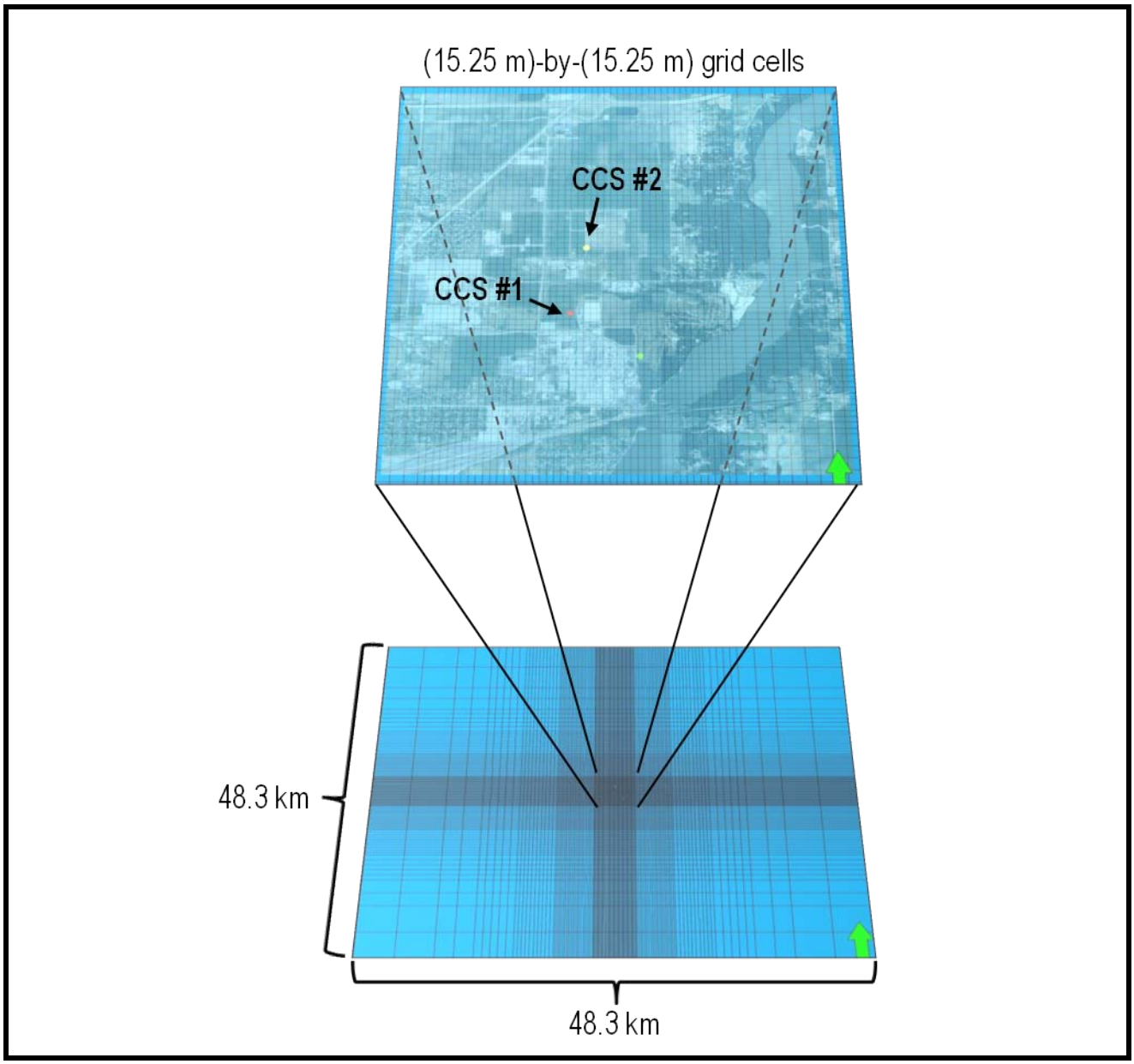

Figure 5-3: Depiction of irregular gridding pattern and dimensions of geocellular model used in reservoir simulations.

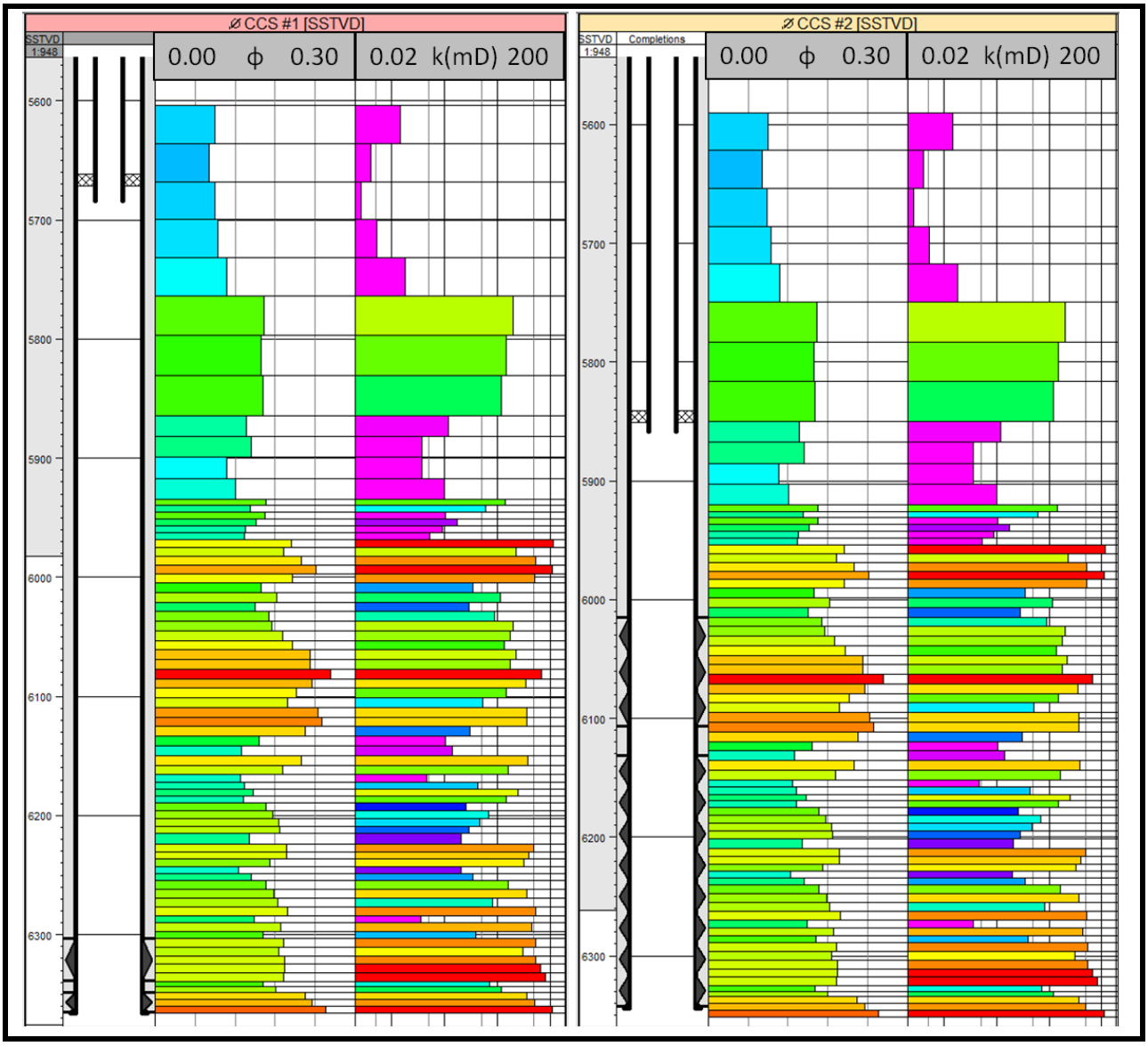

Figure 5-4: Upscaled well logs with respect to sub-surface true vertical depth (SSTVD) in feet of porosity and permeability (mD) from CCS #1 and proposed IL-ICCS injection well.

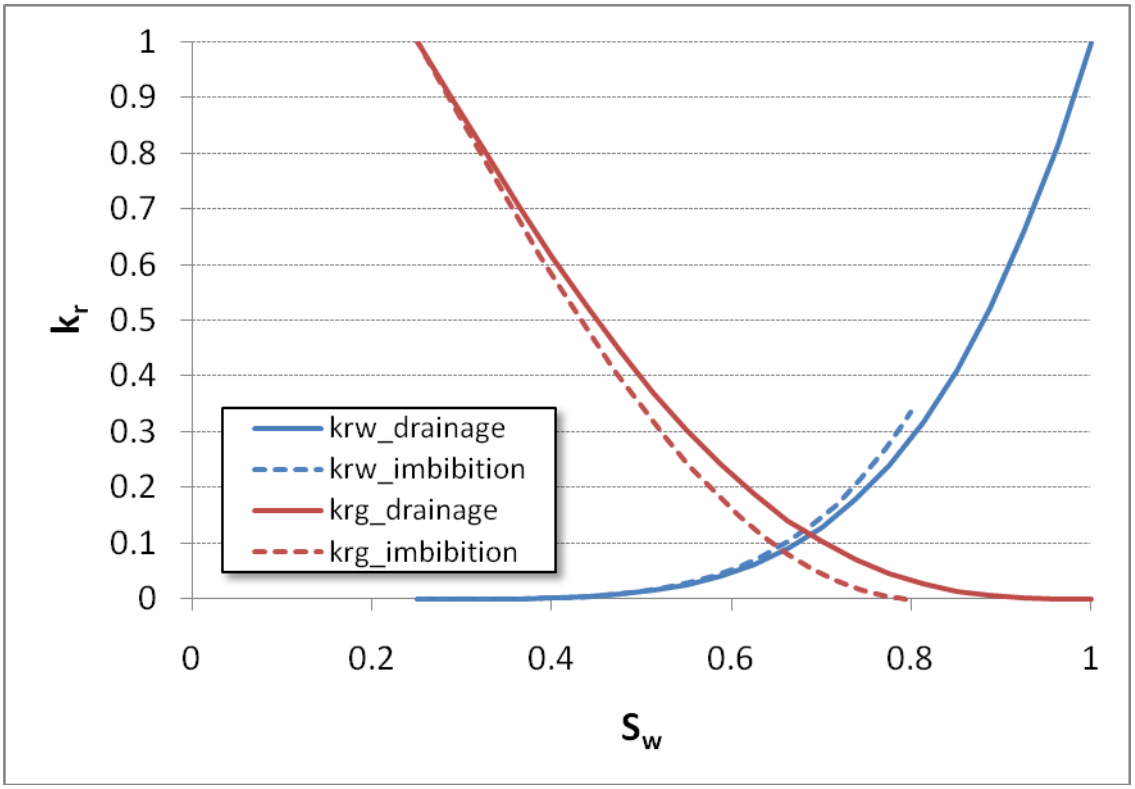

Figure 5-5: Relative permeability curves of the CO_2-brine system during drainage and imbibition.

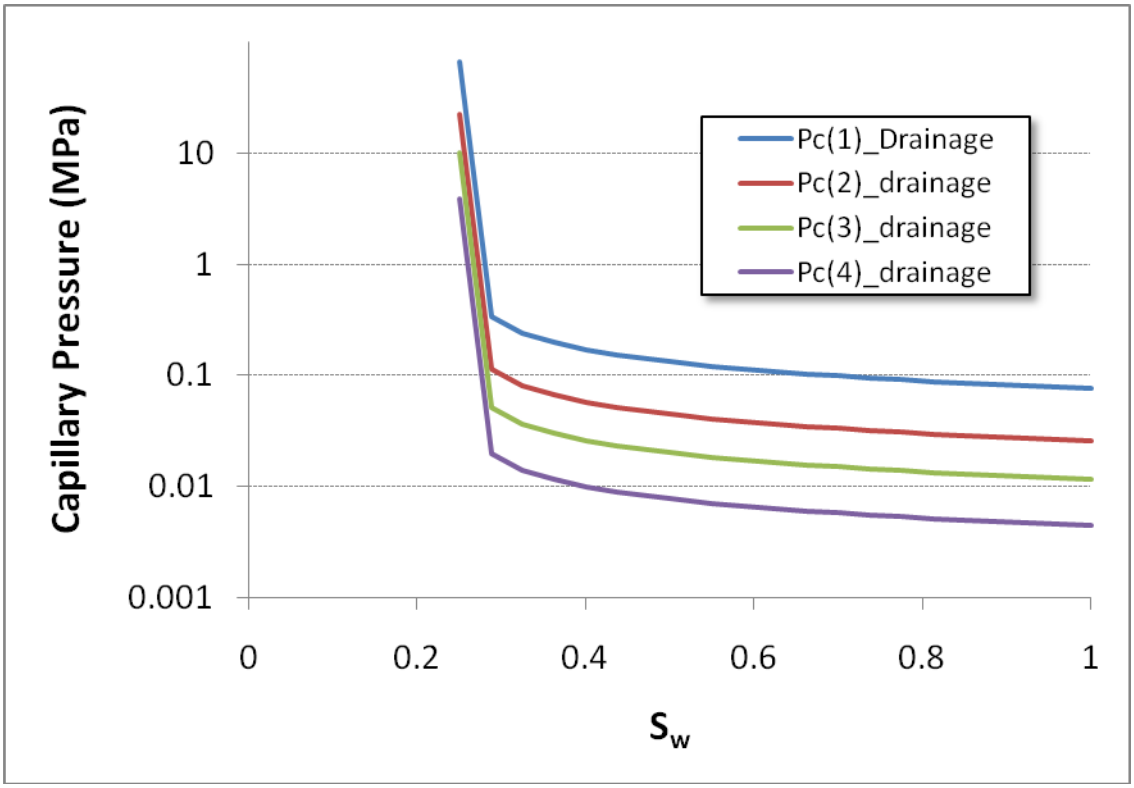

Figure 5-6: Capillary pressure behavior of the CO_2-brine system during drainage.

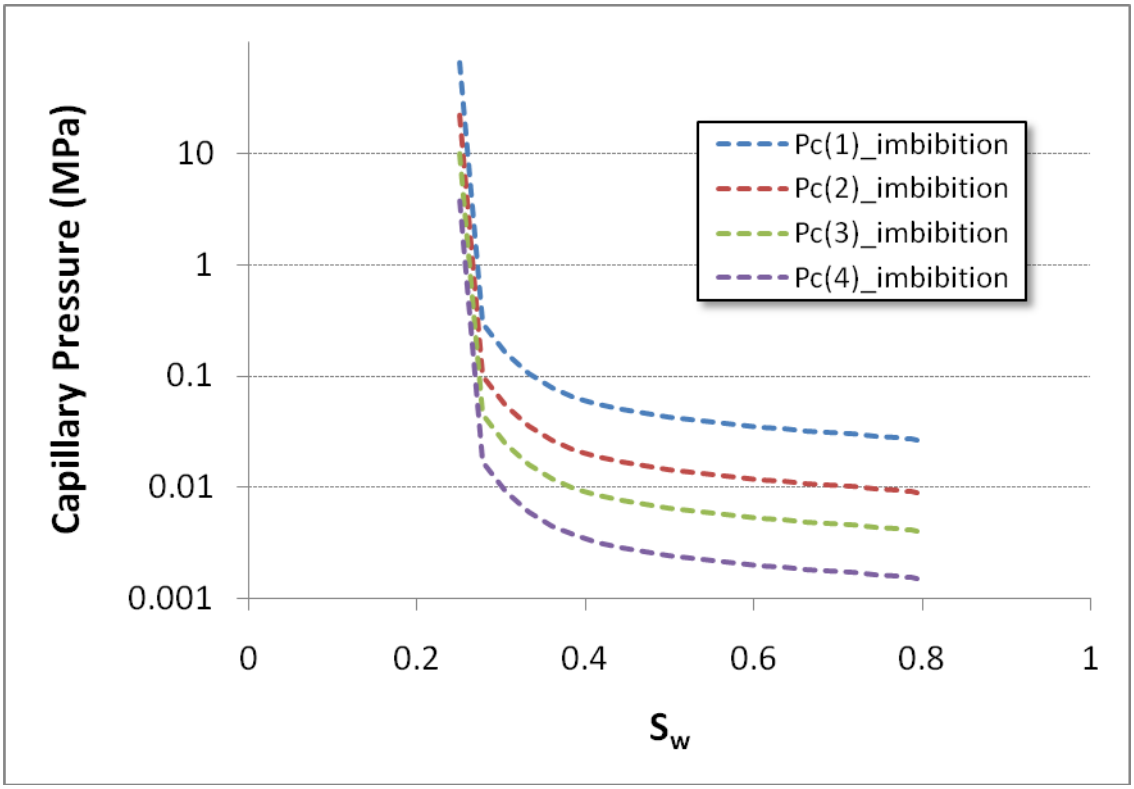

Figure 5-7: Capillary pressure behavior of the CO_2-brine system during imbibition.

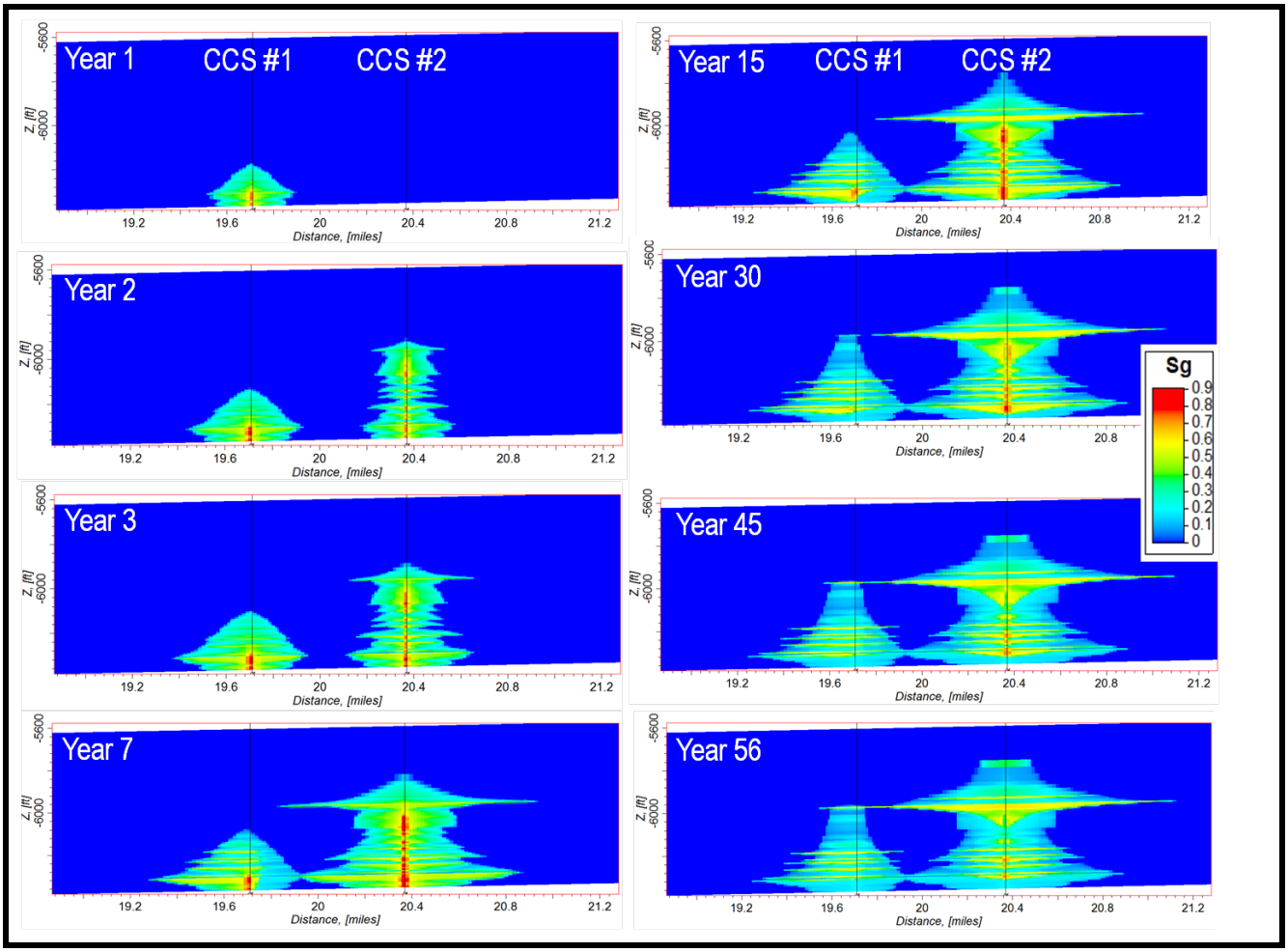

Figure 5-8: Cross-sectional views of CO_2 plumes (represented by gas saturation, Sg, ranging from 0 to 1) at various time steps during simulation.

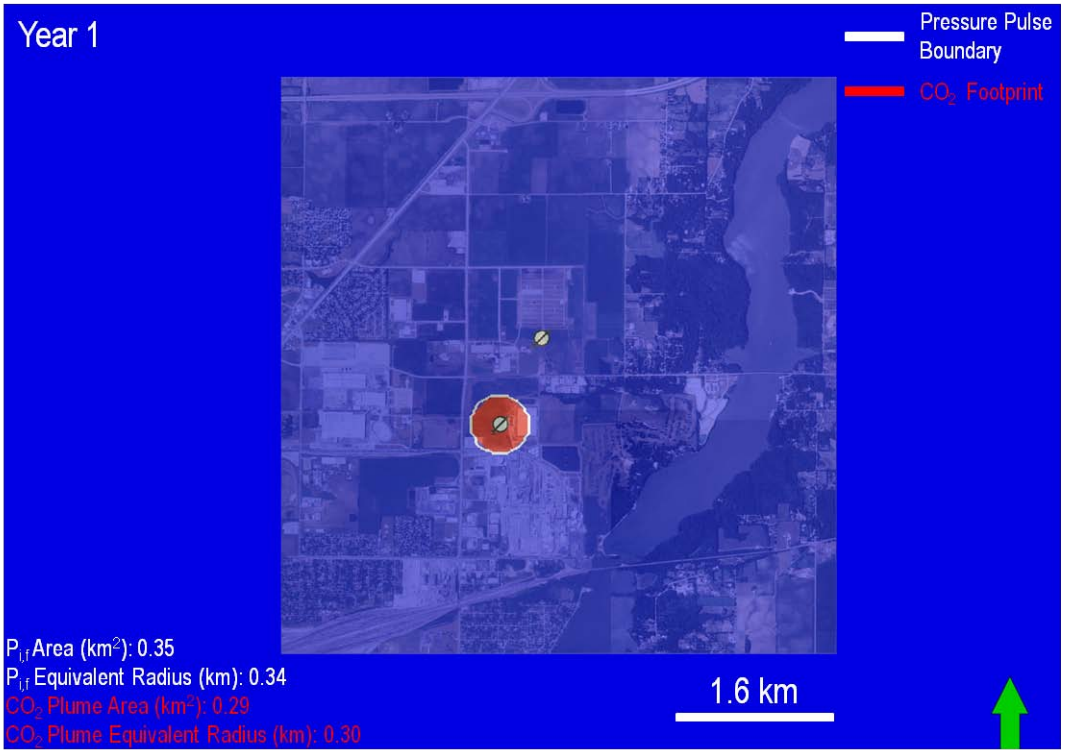

Figure 5-9: Map-view of pressure front ($P_{i,f}$) and CO_2 plume footprints after simulated Year 1.

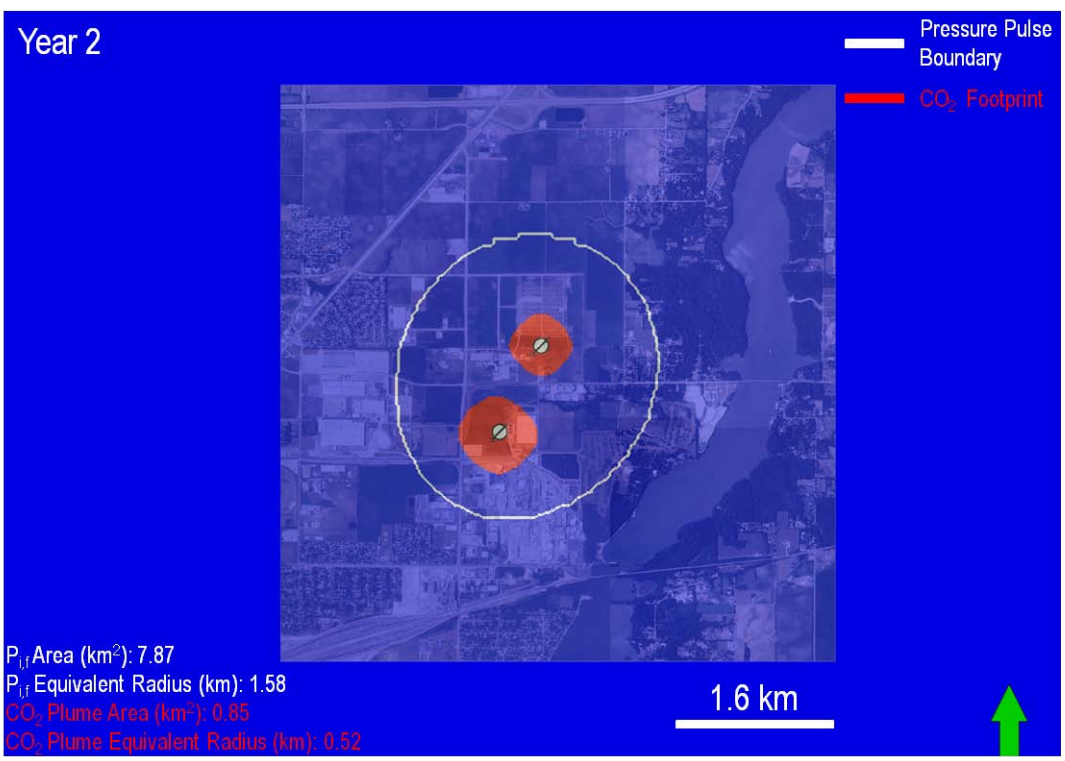

Figure 5-10: Map-view of pressure front ($P_{i,f}$) and CO_2 plume footprints after simulated Year 2.



Figure 5-11: Map-view of pressure front ($P_{i,f}$) and CO_2 plume footprints after simulated Year 3.

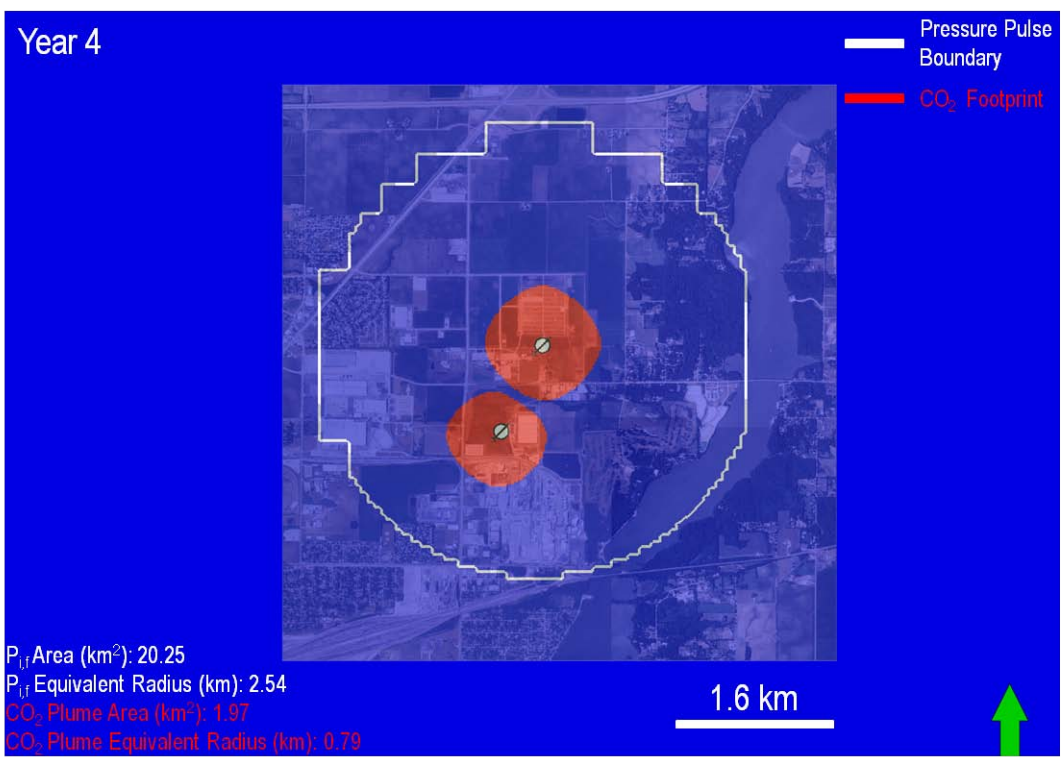

Figure 5-12: Map-view of pressure front ($P_{i,f}$) and CO_2 plume footprints after simulated Year 4.

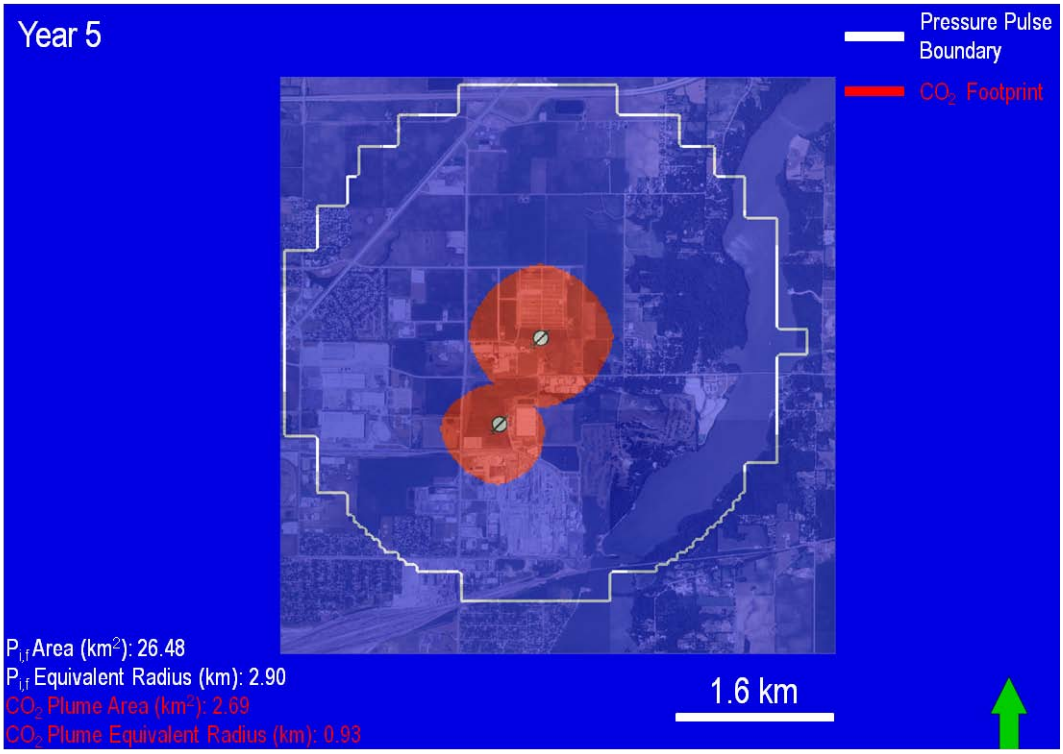

Figure 5-13: Map-view of pressure front ($P_{i,f}$) and CO_2 plume footprints after simulated Year 5.

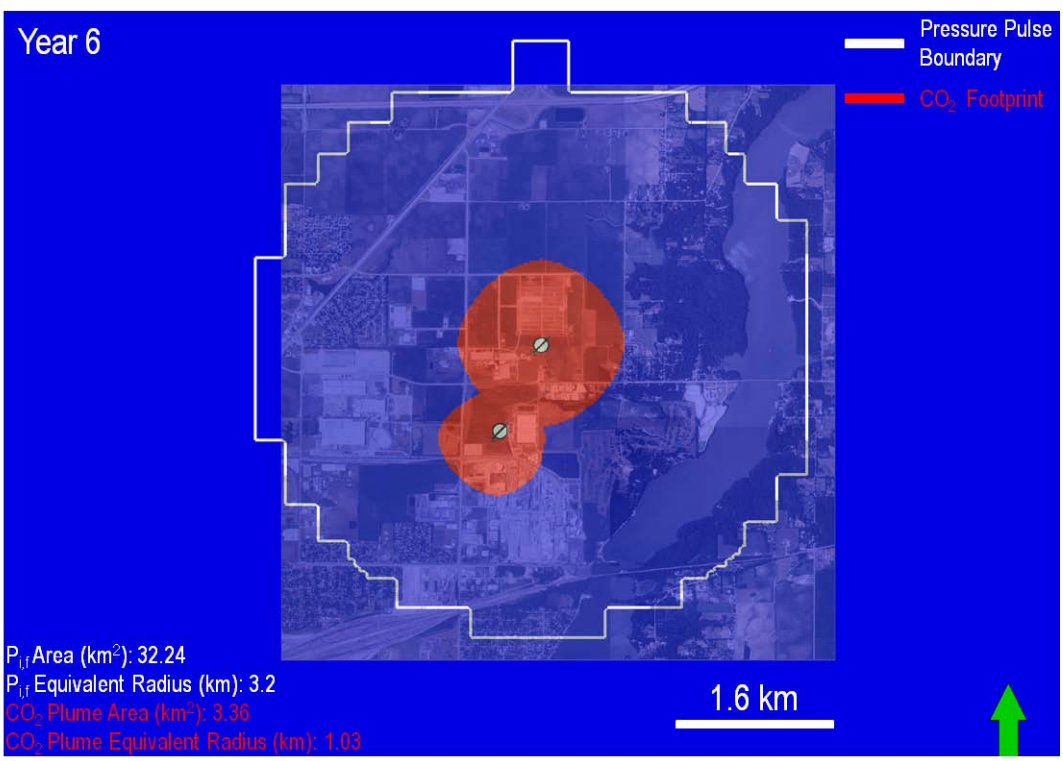

Figure 5-14: Map-view of pressure front ($P_{i,f}$) and CO_2 plume footprints after simulated Year 6.

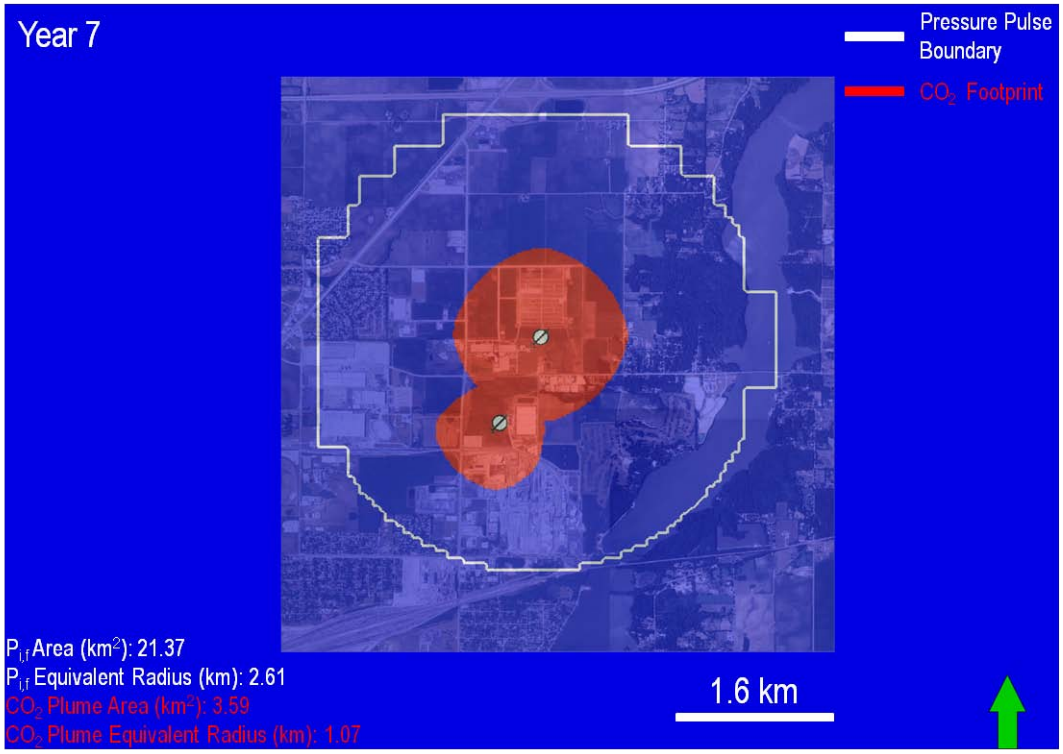

Figure 5-15: Map-view of pressure front ($P_{i,f}$) and CO_2 plume footprints after simulated Year 7.

Figure 5-16: Map-view of pressure front ($P_{i,f}$) and CO_2 plume footprints after simulated Year 8.

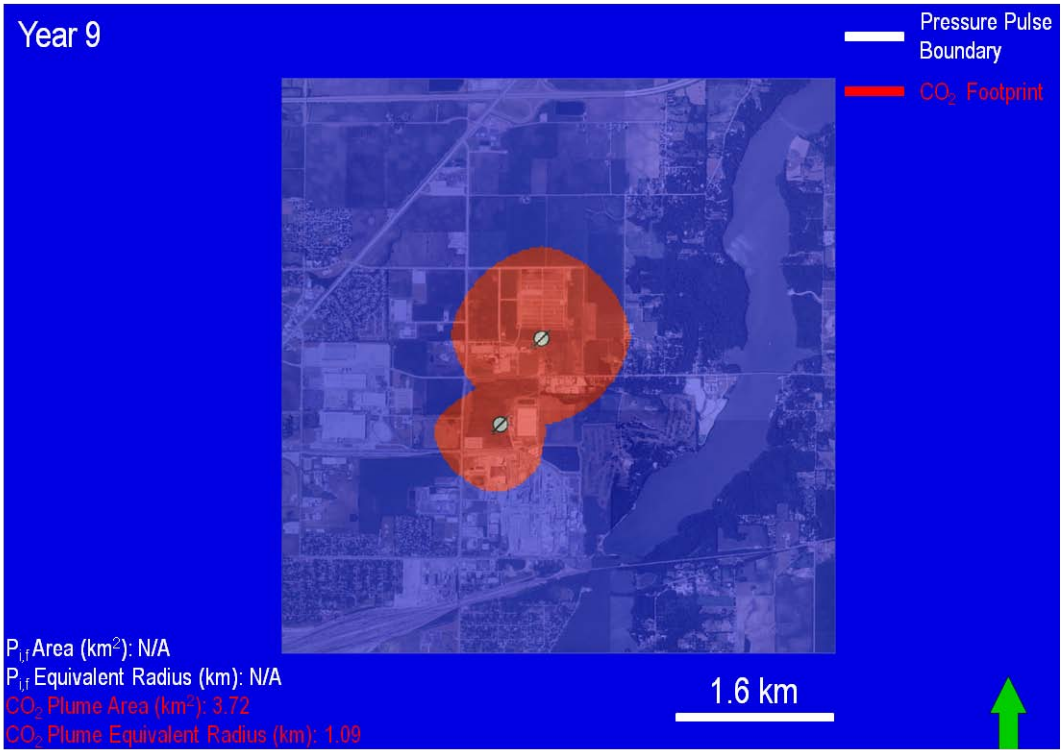

Figure 5-17: Map-view of pressure front ($P_{i,f}$) and CO_2 plume footprints after simulated Year 9.

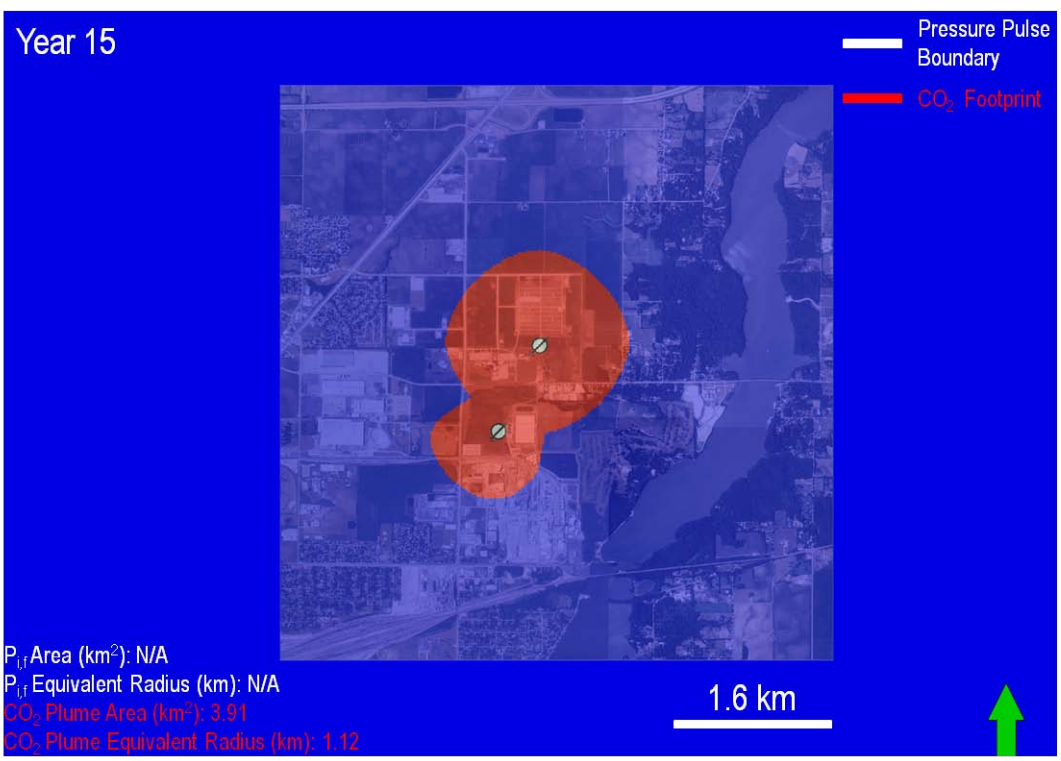

Figure 5-18: Map-view of pressure front ($P_{i,f}$) and CO_2 plume footprints after simulated Year 15.

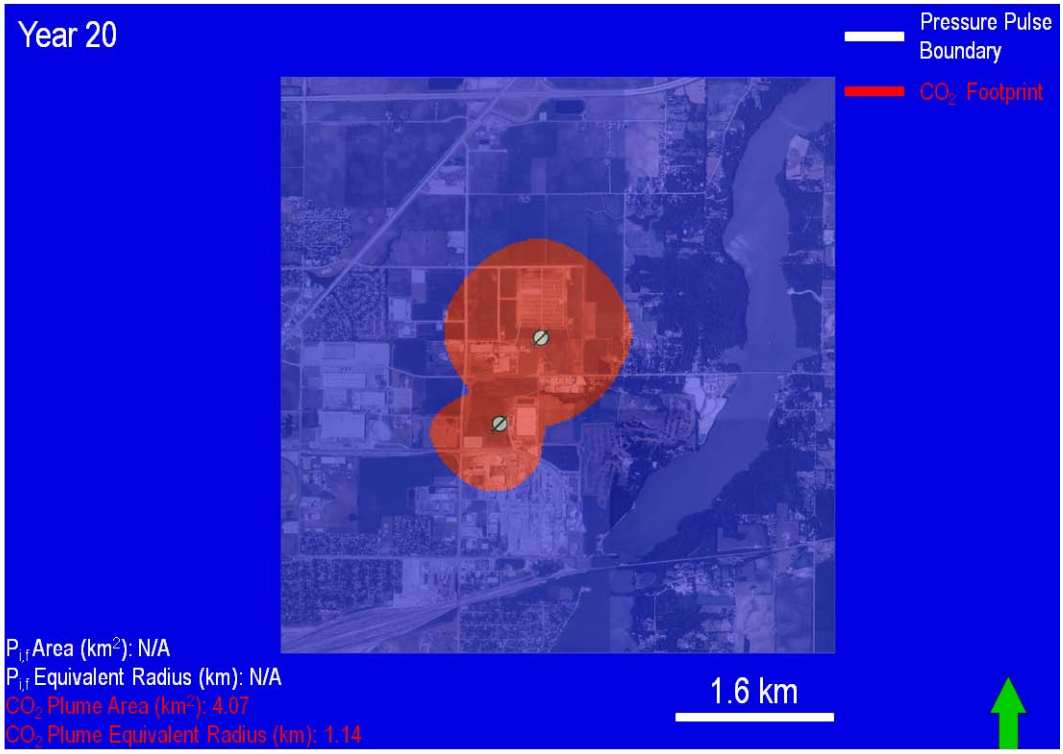

Figure 5-19: Map-view of pressure front ($P_{i,f}$) and CO_2 plume footprints after simulated Year 20.

Figure 5-20: Map-view of pressure front ($P_{i,f}$) and CO_2 plume footprints after simulated Year 30.

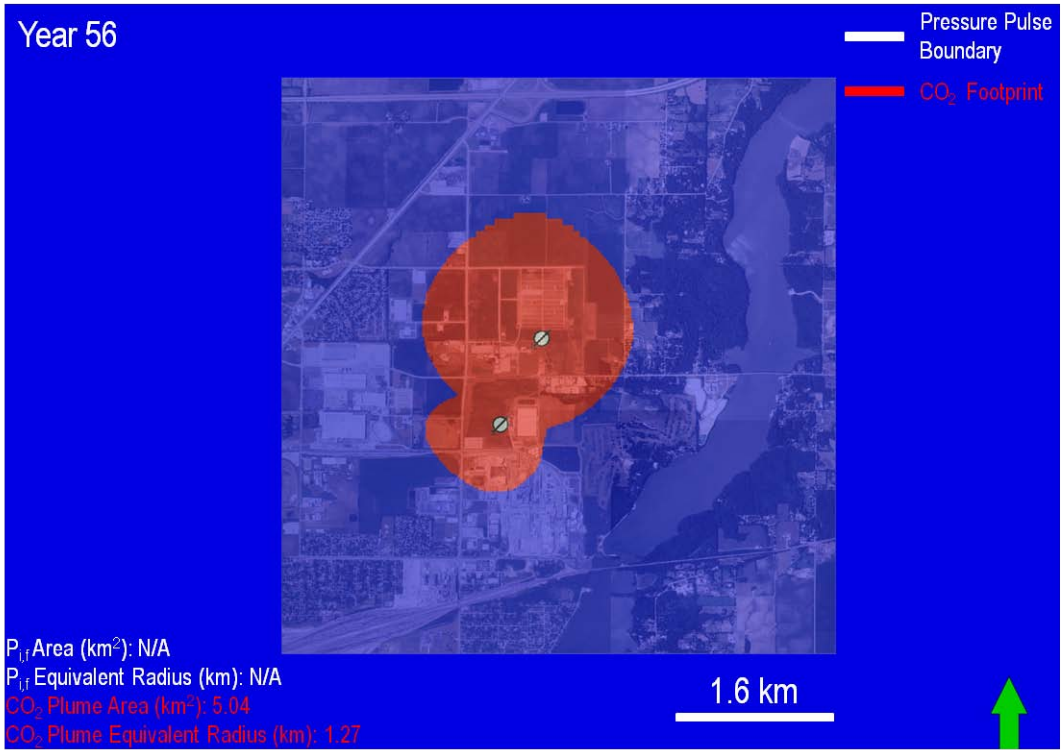

Figure 5-21: Map-view of pressure front ($P_{i,f}$) and CO_2 plume footprints after simulated Year 56.

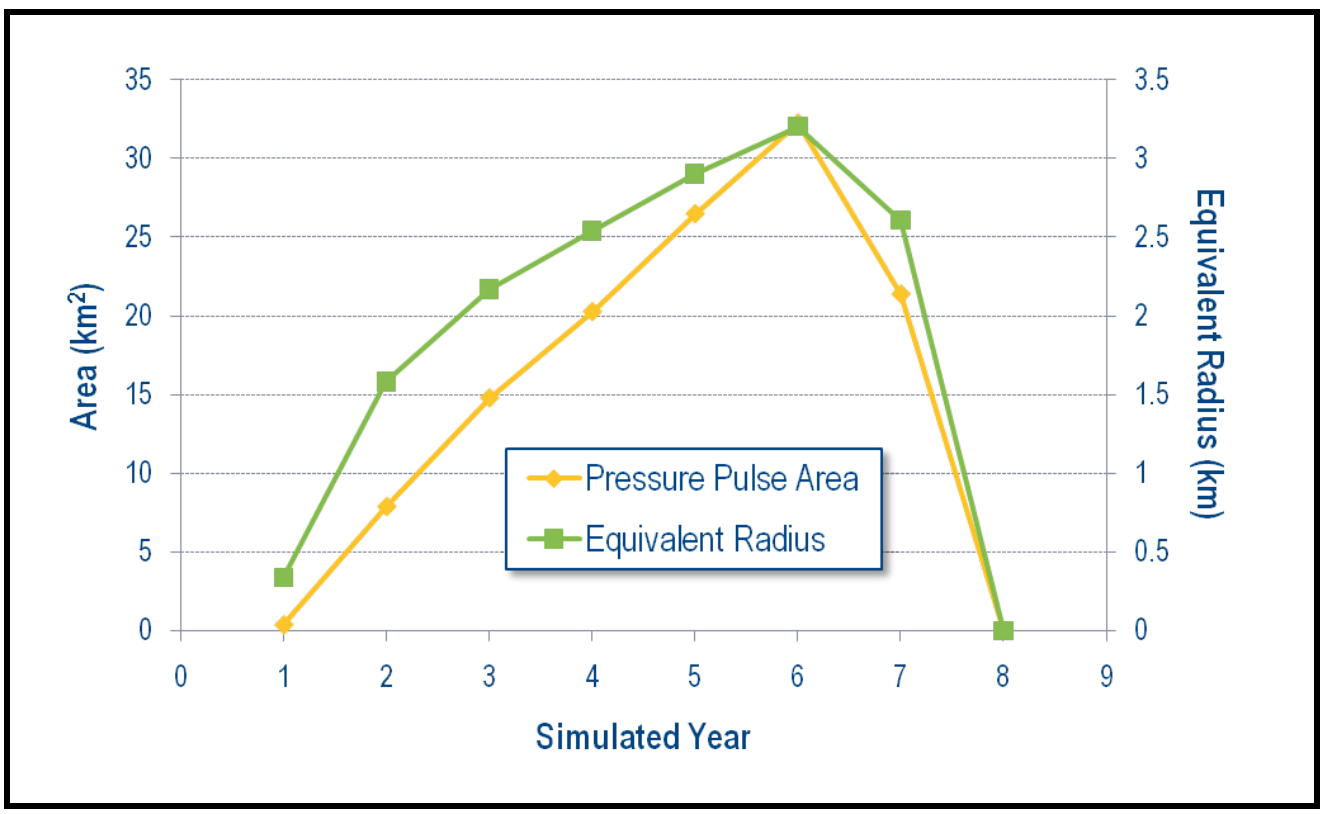

Figure 5-22: Graph of pressure front ($P_{i,f}$) area and equivalent radius throughout simulated time.

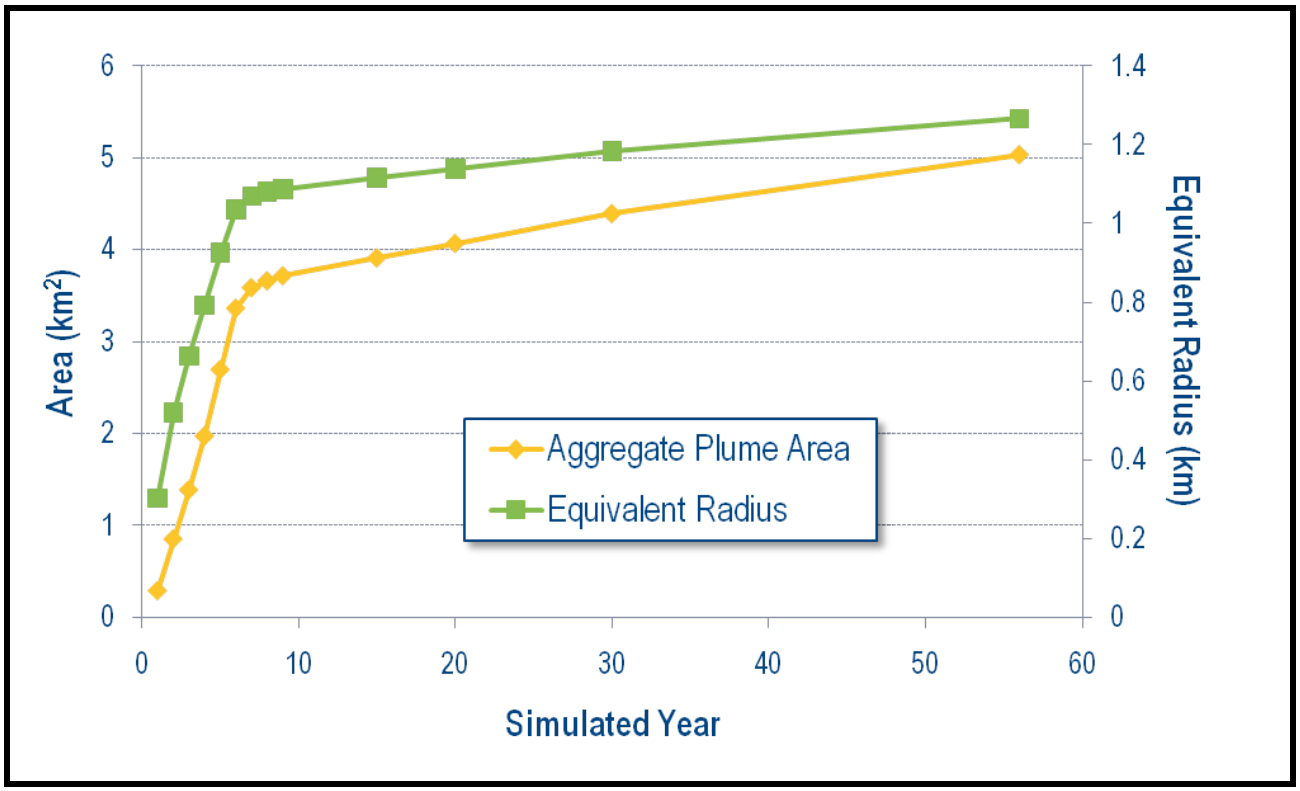

Figure 5-23: Graph of CO_2 plume area and equivalent radius throughout simulated time.

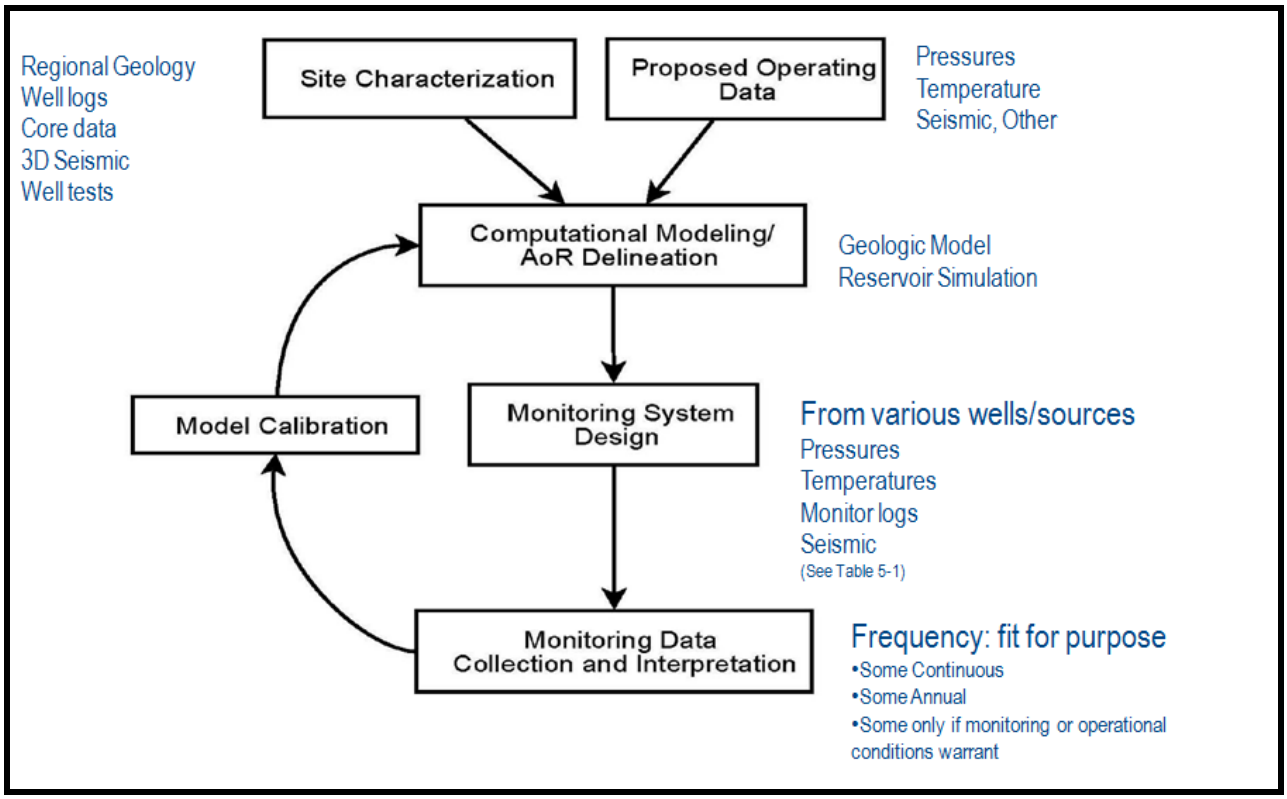

Figure 5- 24**:** AOR Corrective Action Plan Flowchart (Reference: Draft Underground Injection Control (UIC) Program Class VI Well Area of Review Evaluation and Corrective Action Guidance for Owners and Operators, US EPA 2011)

	IL ICCS Wells			IL IBDP Wells		
	CCS #2	VW #2	GM #2	CCS#1	VW#1	GW#1
Approx. Depth (ft)	7200	7200	3500	7200	7200	3500
Approx. Distance from CCS#2 (ft)	0	3000	300	3950	2950	4050
Capable of obtaining:						
Mt. Simon pressure(s)/temperature(s)	yes	yes	no	yes	yes	no
Mt. Simon fluid sampling	no	yes	no	no	yes	no
Ironton Galesville pressure/temperature	no	no	no	no	yes	no
Ironton Galesville sampling	no	no	no	no	yes	no
St. Peter pressure/temperature	no	no	yes	no	no	no
St. Peter fluid sampling	no	no	yes	no	no	no
RST Logging (near wellbore CO_2 detection)	yes	yes	yes	yes	yes	yes
Seismic Imaging of CO_2 plume	no	no	yes	no	no	yes
Annulus Pressure at surface	yes	yes	yes	yes	yes	yes
Injection Pressure at surface	yes	no	no	yes	no	no

* Deeper formations only. Shallow USDW monitoring not included in this table

Table 5-1: Monitoring System Capability for IL-ICCS Injection Site.

SECTION 6A – INJECTION WELL MONITORING, INTEGRITY TESTING, AND CONTINGENCY PLAN

This section is intended to satisfy the requirements of 40 CFR 146.90.

6A.1 Fluid Sampling and Analysis

6A.1.1 Sampling Frequency

As detailed in Section 7 of this application, the injection stream is high pure CO_2 with trace levels of other constituents. The CO_2 vent stream from biofuel fermentation is relatively consistent with respect to composition and mass due to the nature of the process and also a result of the operation of the vent scrubber system to remove volatile organic compounds. The scrubber system operates within established parameters in accordance with air permitting requirements. Based on these stream characteristics, quarterly sampling of the CO_2 is proposed.

6A.1.2 Analysis Parameters

Each sample will be analyzed for the parameters listed in Appendix E – Material Analysis Plan.

6A.1.3 Sampling Location

Sampling will be conducted downstream of the vent scrubber. The locations and details of the sample points are undetermined. The finalized sample point design and locations will be included in the well completion report.

6A.1.4 Detailed Fluid Analysis Plan

A detailed material analysis plan is included as Appendix E.

6A.2 Monitoring Program

Multiple wells and multiple techniques will be utilized to monitor the injection zone, other zones above the caprock, and the shallow groundwater zones. The monitoring data will be used to validate modeling techniques used in predicting the distribution of the CO_2.

In addition to monitoring at the injection well, the operator will drill and complete one (1) verification well that penetrates the Mt. Simon formation in order to provide another injection zone monitoring point. Other site monitoring includes the use of geophone well. Details on the monitoring techniques used in the verification well and the geophone well are described in Sections 6B and 3C, respectively.

Monitoring at the injection well will include annual surveys which are described in Section 6A.3.2. Details about the continuous operational monitoring are described below.

6A.2.1 Recording Devices

All essential monitoring, recording, and control devices will be functional prior to injection operations. Essential operational monitoring will be continuous and includes: injection flow rate and volume, well head injection pressure, well head injection temperature, and well head casing annulus pressure. Regarding the annular pressure, monitoring this parameter will provide the information necessary to determine whether there is a failure of the casing-cement bond, injection tubing, and/or down hole isolation devices - packers. Regarding the injectate, the CO_2 is a dry supercritical fluid, therefore no pH recording devices are warranted; however corrosion coupons will be installed to indirectly monitor corrosion on the process piping and equipment. This plan is fully described in Section 6A.3.5 - Corrosion Monitoring Plan.

6A.2.2 Control and Alarm System for the Well Monitoring and Maintenance

Alarms and shutdown systems will be installed and functional prior to injection operations. In in order to meet the permit requirements, alarm and shutdowns systems will be initiated for deviations on essential operating parameters. These parameters include injection flow rate and volume, well head injection pressure, and well head casing annulus pressure. During shutdown events, the master control and monitoring system will be programmed to take the appropriate action for each specific event in order to safeguard the facility. Actions may include but are not limited to wellhead isolation, pipeline isolation, system venting (de-pressuring), and process equipment shutdown. Table 6A-1 lists the essential surface injection operating parameters

Table 6A-1: Surface injection operating parameters.

Surface Injection Parameter	**Operating Range**
CO_2 Injection Flow Rate	Up to 3,300 metric tons/day
Flow Rate Variation	+/- 10% of flow rate set point
Wellhead Inlet Pressure	< 2,380 psig
Annulus pressure at surface	> 500 psig

6A.2.2.1 Control System Overview

The surface facility's process flow diagrams (PFDs), which include the compression, dehydration, and transmission equipment, are provided in Section 4 – Injection Well Operation, while the piping & instrument diagrams (P&IDs) for these facilities can be found in Appendix C. These diagrams detail the facility's equipment, configuration, instrumentation, surveillance, and control systems. A process narrative describing the facility's equipment and control equipment is presented in Section 6A.2.2.3 – Surface Facility Equipment & Control System Description.

6A.2.2.2 Wellbore and Wellhead Design

The design of the injection well includes but is not limited to the following:

1. A dual master and single wing Xmas tree assembly with a swab valve above flow tee. Upper master will have an automatic shutoff capability. Wing valve will have an automatic valve (current design calls for a check valve) installed directly upstream of the wing valve to prevent backflow into the pipeline.

2. All annuli will have pressure gauges and sensors to detect any abnormal pressure spikes.

3. Injection pressures will be monitored and recorded at the compressor discharge and at the wellhead. Additionally, the pressure of the wellhead casing annulus will be monitored and recorded.

4. Along with continuous, real time recording and automatic shut-down systems, field operations personnel will perform daily rounds and routine inspections of the compression, dehydration, and transmission facilities as well as the well sites to ensure the integrity of the surface systems and apparent functionality of mechanical equipment.

5. All Xmas tree equipment is rated to at least 3,000 psig working pressure, plus the Xmas tree assembly (upper valve assembly) is constructed of stainless steel and/or chrome. Based on expected bottomhole pressures and other well controls and limitations, we will not exceed the working pressure of the 3,000 psi well head in any application or under any operating conditions. The maximum calculated injection pressure is 2,380 psig.

6. Normal operating pressure at the wellhead will be 2,380 psig or less. Alarms will be set at 2,350 psig and automatic shutdown will occur at 2,380 psig. Maximum surface injection pressure at the wellhead will be 2,380 psig.

The operating range of surface facilities instruments will address the minimum and maximum expected operating conditions for each instrument (surface pressure gauges, temperature gauge, annulus pressure gauges, etc.). The instruments will include an operating range that is at least 20% outside the expected maximum and (if required) minimum operating range.

If communication (and subsequent data archiving) is lost for any reason with any portion of the monitoring system, an investigation will immediately be conducted to determine the cause, and actions taken to restore communications. Injection will be shut down only under certain circumstances (reference the contingency plan in Section 6A.4). In the special case of wellhead surface pressure and annulus pressure, if communication is lost for greater than 30 minutes, project personnel will perform field monitoring of manual gauges every four hours for both parameters and record the data until communication is restored. An example of a form for maintaining the record is included in Figure 6A-1.

Figure 6A-1: Example Field Log Form for Manual Injection Well Gauge Readings

FIELD LOG – INJECTION / VERIFICATION WELLS
(For back up field data collection in the event of power outage or other data transmission loss from automated gauges – see "*Instructions*")

Illinois EPA Site #1150155136 – Macon County Archer Daniels Midland – Corn Processing Carbon Sequestration Injection and Verification Wells	Permit No. Well No. UIC Log #

ADM Supervisor: _____
Readings Taken by: Name:_____
Phone:_____

Check Box(es) Above Failed Instrument(s) ➔						
DATE	**TIME**	**Injection Wellhead Pressure** PIT-009 (psig)	**Injection Annulus Pressure** PIT-014 (psig)	**Verification Tubing Pressure** Westbay (psig)	**Verification Annulus Pressure** Westbay (psig)	**INITIALS**

INSTRUCTIONS – *Within 30 minutes of a communication loss, manual readings of the pressure in the tubing and annulus of both wells will be taken and recorded, and continued every 4 hours thereafter until communication is restored.*

6A.2.2.3 Surface Facility Equipment & Control System Description

The description of the equipment and operating controls for the Surface Facilities is as follows (reference Piping & Instrument Diagrams (P&IDs) in Appendix C):

Collection and Blower Area

The P&IDs detail the surface facility's equipment, configuration, instrumentation, surveillance, and control systems. The compression train receives the low pressure (~0.5 psig) CO_2 from the primary CO_2 scrubber's overhead, gas outlet, line. From the scrubber, the CO_2 gas stream is sent to the blower inlet separators, TK-501/2, where condensed liquid, mainly free water carried over from the scrubber, is removed. The water level in the separators is controlled via start/stop of the inlet separators water pumps through level transmitters/controller LT-501/2. The pressure (PTX-501A/2A) and temperature (TIT-501A/2A) of the separators overhead CO_2 gas stream are measured before the stream enters the blowers, BL-501/2, where the CO_2 pressure is increased by approximately 16 psi. The blower outlet temperature and pressure are monitored and alarmed by TIT-501B/2B and PTX-501B/2B. At this point, the CO_2 stream is monitored for oxygen by an online gas analyzer ARX- 001. A high oxygen reading may indicate an air leak or instrument failure that would allow air into the system through a flange leak or through the CO_2 scrubber's vent stack. In the event of high oxygen alarm, the operational staff would initiate steps to determine the source of the alarm condition and to take corrective action. After compression, the gas stream is cooled by the blower aftercooler exchanger, HE-501. The cooler outlet gas temperature is measured by TIT-503A and controlled at a set point (95°F) via TCV-503A; located on the exchanger's cooling water return line. The exchanger's cooling water inlet and outlet conditions are indicated by TI-502/3 and PI-503.

Next, the CO_2 stream enters the blower after cooler separator, TK-503, where any condensed liquid is removed. The water inventory in TK-503 is controlled by level controller LIC-502 via control valve LCV-502. The blower's discharge stream pressure is controlled by PTX-502B via variable frequency drive, VFD-502, controlling the blower motor, BLM-503. This control system is not shown on the enclosed PIDs but will be detailed on the finalized construction PIDs and included with the well completion report. Additional high pressure control is provided by PIC-502 located on TK-503's overhead gas outlet line which safely vents the CO_2 to atmosphere via control valve PCV-502. After cooling and water removal, the CO_2 stream is transported to the main compression building through 1,500 feet of 24" line. At the compression building, the CO_2 stream is split and enters the suction of four reciprocating compressors, K-600/700/800/900. Each compressor operates in parallel and is a six throw (cylinder) machine with 4-stages of compression.

Main Compression Area – Stages 1-3

During CO_2 compression, each stage follows a sequence of free liquid removal, pulsation dampening, compression, pulsation dampening, and cooling before moving to the next compression stage. The following paragraph provides a process narrative for K-600. The other compressors will have identical equipment and control elements.

In the 1st stage of compression, the CO_2 stream enters the 1st stage scrubber, SR-601, where any free liquid is removed. The scrubber level is controlled by LIC-601 via control valve LCV-601. The compressor's feed stream conditions (suction side) are indicated and alarmed by TIT-601A

and PTX-601A. After liquid knock out, the CO_2 stream passes through the 1st stage suction (pulsation) bottle, K-601A, before being compressed in cylinders #1 and #3. In this stage, the gas is compressed to 75 psia, after which it passes through the 1st stage discharge (pulsation) bottle, K-601B. High compressor discharge temperature is monitored and alarmed by TIT-601B/C. Pressure safety valves, PSV-601C/D, provide over pressure protection on the compressor discharge. Next, the gas is cooled to 95°F by the 1st stage intercooler, HE-601, before moving to the 2nd stage of compression.

In the 2nd stage, the CO_2 stream passes through the 2nd stage scrubber, SR-602, where any free liquid is removed. The scrubber level is controlled by LIC-602 via control valve LCV-602. The 2nd stage suction conditions are indicated and alarmed by TIT-602A and PTX-602A. After liquid knock out, the CO_2 stream passes through the 2nd stage suction bottle, K-602A, before compression to 249 psia in cylinders #2 and #4. The compressor discharge temperature is monitored and alarmed by TIT-602B/C. Pressure safety valves, PSV-601A/B, provide over pressure protection on the compressor discharge. Next the compressed CO_2 stream passes through the 2nd stage discharge bottle, K-602B, and is cooled to 95°F in the 2nd stage intercooler, HE-602, before moving to the 3rd compression stage.

In the 3rd compression stage, the CO_2 stream enters the 3rd stage suction scrubber, SR-603, where free liquid is removed. The scrubber level is controlled by LIC-603 via control valve LCV-603. The 3rd stage suction conditions are monitored and alarmed by TIT-603A and PTX-603A. After liquid removal, the CO_2 stream passes through the 3rd stage suction bottle, K-603A, followed by compression to 598 psia in cylinder #6, before traveling through the 3rd stage discharge bottle, K-603B. The compressor discharge temperature is monitored and alarmed by TIT-603B/C. Pressure safety valves, PSV-603A/B, provide over pressure protection on the compressor discharge. Next, the gas is cooled to 95°F by the 3rd stage intercooler, HE-603, before further processing.

Dehydration Area

At this point in the process, 95% of the water entering with the CO_2 stream has been removed through compression and cooling. After the third stage of compression, the CO_2 stream contains approximately 1300 ppmwt H_2O. Because this exceeds the recommended water content for subsurface injection, the four streams are combined to be sent to the glycol dehydration skid, shown in PD-09/10.

The design basis for the dehydration unit is to remove enough water from the CO_2 stream to insure the exiting stream contains no more than 30 lbs of H_2O per mmscf of CO_2, approximately 265 ppmwt H_2O. Dehydration with tri-ethylene glycol (TEG) typically produces a CO_2 stream with a water content of less than 7 lbs per mmscf of CO_2 (60 ppmwt H_2O). Based on an inlet feed gas composition of 151 lbs H_2O/mmscf, the unit's water removal capacity is 173 lbs/hr yielding a final CO_2 stream with water content of 11 lbs H_2O per mmscf CO_2 (60 ppmwt H_2O).

After the 3rd compression stage, the four streams are combined and enter the dehydration inlet separator, TK-751, where any free liquid is removed. After liquid removal, the gas stream enters the bottom of the TEG glycol contactor, VS-751, where it is contacted with lean (water-free) glycol introduced at the top of the contactor. The glycol removes water from the CO_2 by physical absorption and the rich glycol (water saturated) exits the bottom of the column. The dry CO_2 stream leaves the top of the contactor and passes through the glycol heat exchanger, HE-

751, where the gas is cooled to 95°F, via cross exchange with lean glycol, before returning to the compression section.

Regarding the rich glycol stream, after leaving the contactor it is cross exchanged with the regenerator O/H vapor stream in the reflux condenser coil in the top of the glycol still, VS-752. Next this stream is further heated by cross exchange with the regenerator bottoms (lean glycol) stream in the cold glycol exchanger, HE-752. Next the stream enters the glycol flash tank, TK-752, where any non-condensable vapors are removed by venting through PCV-751.

After leaving the flash vessel, the glycol is filtered and polished by FR-754A/B, glycol solids filter, and FR-755A/B, rich glycol carbon filter. Next, additional heating of the rich glycol occurs by cross-exchange with the regenerator bottoms (lean glycol) in the hot glycol exchanger, HE-753, before entering the glycol still column, VS-752. The glycol regeneration equipment consists of a column, an overhead condenser coil, and a reboiler, HE-755. In the still column, the glycol is thermally regenerated via hot vapor stripping the water from the liquid phase.

The hot lean glycol exits the bottom of the tower and enters the reboiler where it is heated and any remaining water is flashed into vapor (steam). The steam returns to the bottom of the tower where it acts as the striping agent removing water from the rich glycol descending the still. Excess lean glycol in the reboiler flows over a level weir and enters a glycol surge tank. Next the hot lean glycol gravity flows through the previously described cross exchangers (HE-752/753) where it is cooled by the rich glycol. Finally the glycol pumps, PU-752A/B pressurizes the lean glycol, after which it is cooled through cross exchange with dry CO_2 in HE-751, and returns to the top of the glycol contactor, VS-751, starting another process cycle.

After dehydration the CO_2 stream is monitored and alarmed for water content by gas analyzer ARX-006 (see PD-21), after which the stream is split and returned to the four compressors 4th stage.

Main Compression Area – Stage 4 and Booster Pumps

As with the previous compression stages, the CO_2 stream enters the 4th stage suction scrubber, SR-604, where any free liquid is removed. The scrubber level is controlled by LIC-604 via control valve LCV-604. The compressor's feed stream conditions (suction side) are indicated and alarmed by TIT-604A and PTX-604A. After liquid knock out, the CO_2 stream passes through the 4th stage suction (pulsation) bottle, K-604A, before being compressed in cylinder #5. In this stage, the gas is compressed to 1425 psia, after which it passes through the 4th stage discharge (pulsation) bottle, K-601B. High compressor discharge temperature is monitored and alarmed by TIT-601B/C. Next, the gas is cooled to 95°F by the 4th stage aftercooler, HE-704A/B, before further compression. The compressor's discharge pressure control is accomplished by PIC-604C via PCV-604C, which recycles gas to the 1st stage scrubber, SR-601. Additional high pressure control is provided by pressure relief valve PSV-604A/B, which safely vents the stream to atmosphere.

After cooling, the CO_2 streams are combined and sent to the CO_2 multistage centrifugal pumps, PU-754A/B/C. Here the CO_2 stream is in a dense phase and is compressed to 2,565 psia and transported to the injection well by 5,000 feet of 8" pipeline. Flow to the wellhead is monitored by flow indicating transmitter FIT-006 and is controlled by flow controller FC-006 by changing the set point on the pump's variable frequency drive, VFD-754A/B/C. Additionally a pressure

indicating transmitter, PIT-007 will provide a high pressure protection by allowing the pressure transmitter to reset the flow. The final high pressure control is provided on the pump discharge by pressure relief valves PSV-082/083/084(A/B), which safely vent the stream to atmosphere.

Transmission Line and Injection Well

As mentioned previously, the CO_2 stream is transported to the injection well via a 5,000 foot pipeline constructed of 8" schedule 120 carbon steel. The pipeline is equipped with automated block valves NV-023, located at the compressor building (see PD-13), and MOV-023, located at the wellhead (see PD-40), as part of the control system for isolating the pipeline and injection well during a shutdown event. At the injection well site, monitoring and alarm of stream parameters is accomplished with temperature indication TIT-009 and pressure indication PIT-012.

Additional overpressure protection is provided on the pipeline by two spring-operated thermal relief valves, TRV-001 and TRV-002. The purpose of these valves is to relieve pressure resulting from the thermal expansion of the fluid if the pipeline is isolated for a shutdown event.

Master Control and Surveillance System

Regarding the UIC Class VI permit conditions, the control system will limit maximum flow to 3,300 MT/day and/or limit the well head pressure to 2,380 psig, which corresponds to the regulatory requirement to not exceed 90% of the injection zone's fracture pressure. All injection operations will be continuously monitored and controlled by the ADM operations staff using the distributive process control system. This system will continuously monitor, control, record, and will alarm and shutdown if specified control parameters exceed their normal operating range.

The CO_2 compression, transmission, and injection system has a robust control and surveillance structure programmed to identify abnormal operating conditions and/or equipment malfunctions, automatically make the appropriate process response, annunciate the condition to ADM operations personnel staff, and to shut down the process equipment under certain conditions.

More specifically, all critical system parameters, e.g., pressure, temperature, and flow rate will have continuous electronic monitoring with signals transmitted back to a master control system. A list of these instruments, with the instrument description/location, tag number, type of instrument, brand/model number, service, compatibility and operating range information, will be provided within the well completion report. The list will also indicate whether the instrument activates a shutdown of the surface equipment. Real time monitoring for water and oxygen content is also included in the plant design. The recording devices, sensors and gauges will meet or exceed the maximum operating range by 20%.

ADM supervisors and operators will have the capability to monitor the status of the entire system in two locations: the compression control room (near the main compressors), and the main Alcohol Department control room. Should one of the parameters go into an alarm status, the control system logic will automatically make the necessary changes, including shutting down the entire compression system if warranted. At the same time, audible and visual alarms will activate in both the compression control room and the main Alcohol Department control room. Alcohol Department supervision will respond to the alarms, identify the problem, and dispatch the necessary resources to address the problem.

A loss of power to the compression system will shut down surface compression and injection. Automatic shutdown valves NV-023, located at the compressor building, and MOV-023, located at the wellhead, V-347 will automatically isolate the pipeline. Additionally, check valve at the wellhead will prevent the backward flow of CO_2 from the wellhead.

A Hazard and Operability Study (HAZOP) was conducted for the design of the CO_2 compression and dehydration portions of the Surface Facilities. The process nodes evaluated during the HAZOP were blower, reciprocating compression Stages 1, 2, 3 and 4, and the dehydration unit, centrifugal pump, pipeline, and wellhead systems. Engineering and administrative controls were specified for each of the consequences identified during the HAZOP.

6A.2.3 USDW Monitoring in Area of Review

In Macon County, Quaternary sand and gravel deposits are tapped as a source of drinking water for most domestic water wells. Some water wells are completed in the shallow bedrock, but water quality deteriorates rapidly with depth. Available information shows that sand and gravel deposits are not uniformly distributed throughout the county (Larson et al., 2003, Figure 6A-2) and may not be found continuously beneath the IL-ICCS site. The total range of well depths within the AoR is from two to 7,250 feet. Most water wells in the AoR have depths ranging from 70 to 101 feet (Figure 6A-3), which coincides with the depth of the upper Glasford Aquifer (Figure 6A-4). For the IBDP site, the Illinois EPA determined that the Pennsylvanian bedrock was the lowermost USDW. Because the IL-ICCS site is within one mile of the IBDP site, a similar determination should be applicable to the IL-ICCS site. Therefore the proposed shallow groundwater monitoring plan is based on the IBDP's approved groundwater monitoring plan.

6A.2.4 Detailed Groundwater Monitoring Plan

A detailed groundwater monitoring plan is provided in Appendix F of this application.

6A.2.5 Tracking Extent and Pressure of CO_2 plume

Both direct and indirect measurement of the extent and pressure of the carbon dioxide plume will be implemented. Direct measurements will be accomplished by downhole fluid sampling of the injection zone using the Westbay system in the verification well. Indirect measurements will include one or more of the following: acoustic measurements from the geophysical monitoring well, seismic surveys in the vicinity of the CCS #2 injection well, and reservoir saturation tool (RST) in the verification well.

6A.2.6 Surface Air and Soil Gas Monitoring

Potential Risks to USDW

Based on the injection zone depth within the Mt. Simon, the thickness of the Eau Claire formation confining unit, and the presence of multiple secondary seals, a scenario where CO_2 comes in direct contact with the site's USDW appears highly improbable. However, to assure that groundwater resources are adequately protected, a groundwater monitoring program will be conducted at the site. The lowermost USDW is not expected to be vulnerable to contamination resulting from the injection of CO_2 into the Mt Simon Sandstone. This is in part due to the presence of multiple hydrologic seals that are barriers to upward fluid movement. Within the Illinois Basin, thick shale units function as significant regional seals. These are the Devonian-age New Albany Shale, Ordovician age Maquoketa Formation, and the Cambrian-age Eau Claire Formation. There are also many minor, thinner Mississippian- and Pennsylvanian-age shale beds that form seals for known hydrocarbon traps within the basin. Regarding overlying seal(s) integrity, all three significant seals are laterally extensive and appear, from subsurface wireline correlations, to be continuous within a 100-mile radius of the test site.

Another important detail is the fact that the lowermost seal, the Eau Claire has no known penetrations within a 17-mile radius surrounding the site with the exception of the two sequestration-related wells at the IBDP site (CCS #1 and Verification Well #1), both of which are constructed to UIC Class VI specifications. Because the IBDP wells were recently constructed with special materials meeting UIC Class VI specifications (i.e. chrome casing and CO_2 resistant cement), their integrity is well known and documented.

The Illinois Basin has the largest number of successful natural gas storage fields in water bearing formations in the United States. These gas storage fields provide important analogs that can be used to analyze the potential for CO_2 sequestration. These analogs illustrate long-term seal integrity, injection capability, storage capacity, and reservoir continuity in the north-central and central Illinois Basin at comparable depths. Nearly 50 years of successful natural gas storage in the Mt. Simon Sandstone strongly indicated that this saline reservoir and overlying seals should provide successful containment for CO_2 sequestration.

Gas storage projects in the Illinois Basin all confirm that the Eau Claire is an effective seal in the northern and central portions of the Basin. Core analysis data from the Manlove Gas Storage Field, 45 miles to the northeast of the proposed site, show that the Eau Claire shale intervals have vertical and horizontal permeability less than 0.1 mD.

Regional cross sections in the central part of Illinois show that the Eau Claire Formation, the primary seal, is a laterally persistent shale interval above the Mt. Simon that is expected to provide a good seal. Drilling at the IBDP site shows that the Eau Claire should be approximately 500 feet thick at the IL-ICCS site (reference Section 2.5 of this application). As discussed in Section 2.5, the IL-ICCS site should have approximately 200 feet of sealing shale in the Eau Claire Formation directly above the Mt. Simon Sandstone.

The database of UIC wells with core from the Eau Claire was also used to derive seal qualities. This database shows that the Eau Claire's median permeability is 0.000026 mD and median

porosity is 4.7%. At the Ancona Gas Storage Field, located 80 miles to the north of the proposed ADM site, cores were obtained through 414 feet of the Eau Claire, and 110 analyses were performed on a foot-by-foot basis on the recovered core. Most vertical permeability analyses showed values of <0.001 to 0.001 mD. Only five analyses were in the range of 0.100 to 0.871 mD, the latter being the maximum value in the data set. Thus, even the more permeable beds in the Eau Claire Formation are expected to be relatively tight and tend to act as sealing lithologies.

There are no mapped regional faults and fractures within a 25-mile radius of the ADM site. New 2D seismic reflection data did not detect any faults or adverse geologic structures in the vicinity of the proposed well site (Section 2.2). The drilling of the injection well will yield data such as time-to-depth conversions, and will be used to design and execute a comprehensive 3D seismic data volume to further ensure that no seismically resolvable faults and fractures pose a threat to the integrity of the injection site. Moreover, there are no known unplugged, abandoned wells that penetrate the confining layer (Section 5.5).

Finally, it must be noted that a portion of the injected CO_2 will be converted to carbonic acid upon contact with the brine in the injection formation, but this is not expected to significantly impact the formation lithology. This is due to brine's pH being maintained above 2.0 because of pH-buffering reactions that will occur between the acidified brine and feldspar minerals within the Mt. Simon Sandstone.

6A.2.6.2 Surface Air Monitoring Plan

Due to the limited risk of USDW endangerment by CO_2 migration as discussed in Section 6A.2.6.1, and similarly the limited risk of migration to the atmosphere, surface air monitoring is not proposed for this permit.

6A.2.6.3 Soil Gas Monitoring Plan

Due to the limited risk of USDW endangerment by CO_2 migration as discussed in Section 6A.2.6.1, and similarly the limited risk of migration to the soil, soil gas monitoring is not proposed for this permit.

6A.2.7 Periodic Review

The testing and monitoring plan shall be periodically reviewed to incorporate collected monitoring and operational data. No less frequently than every 5 years, the most recent area of review shall be reevaluated and based on this review, an amended testing and monitoring plan, or demonstration that no revision is necessary, shall be submitted to the permitting agency. Any amendments to the testing and monitoring plan approved by the permitting agency, will be incorporated into the permit, and will subject to the permit modification requirements as appropriate. Amended plans or demonstrations shall be submitted to the permitting agency:

(1) Within one year of an area of review re-evaluation; or

(2) Following any significant changes to the facility, such as addition of monitoring wells or newly permitted injection wells within the area of review, on a schedule determined by the permitting agency; or

(3) When required by the permitting agency.

Figure 6A-2: Thickness of the upper Glasford aquifer (modified from Larson et al., 2003). The IL-ICCS project site within T17N, R3E is shown in red.

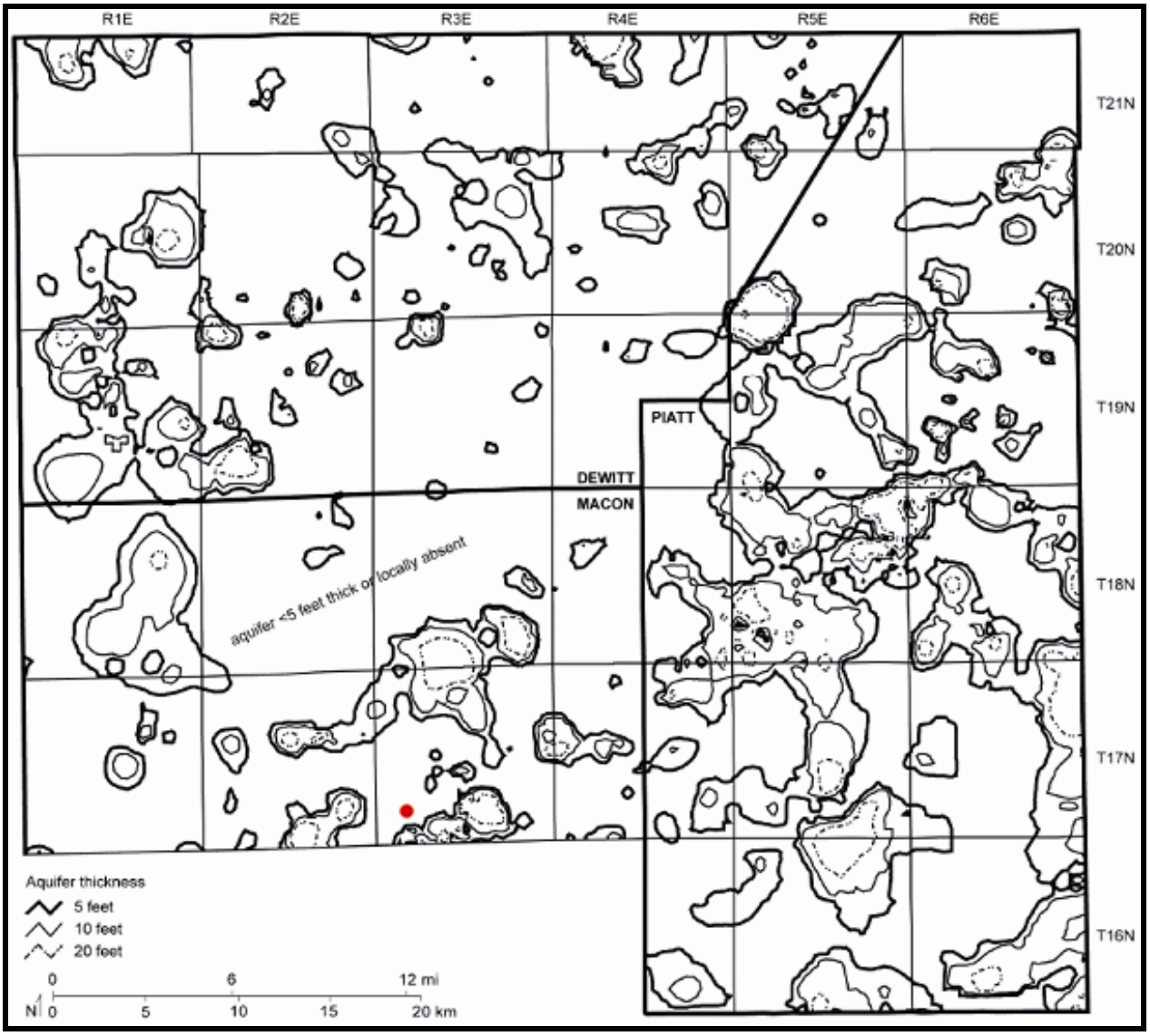

Figure 6A-3: Box plot of the water well depths within 2.5 mile radius of injection well site.

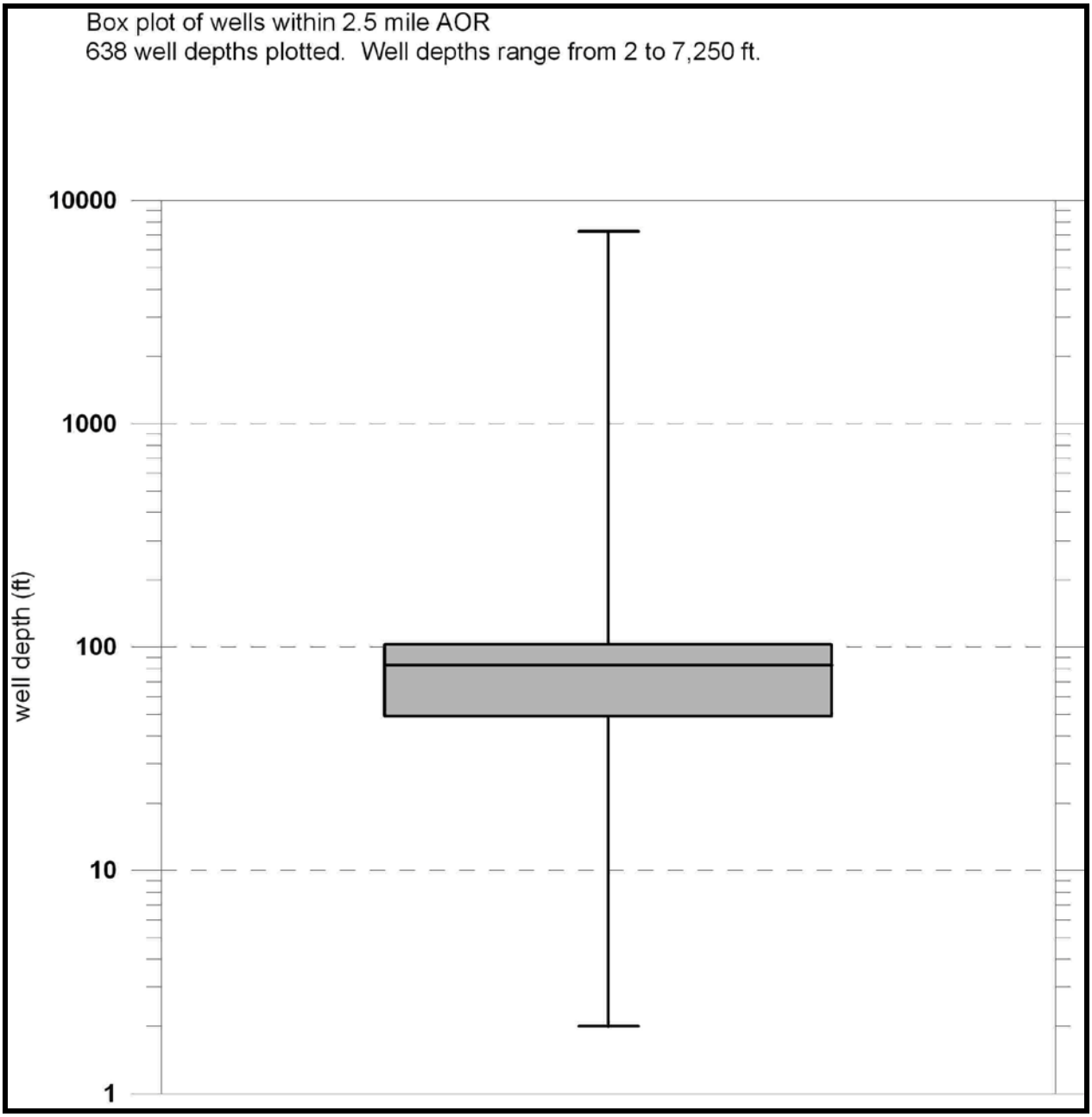

The box plot shows the distribution of the well depths. The bottom of the box marks the 25th percentile, the middle marks the median (50%) and the top marks the 75th percentile. The long whiskers mark the minimum and maximum. This graph was generated using 638 data points.

Figure 6A-4: Depth to the upper Glasford aquifer (modified from Larson et al., 2003). The IL-ICCS project site within T17N, R3E is shown in red.

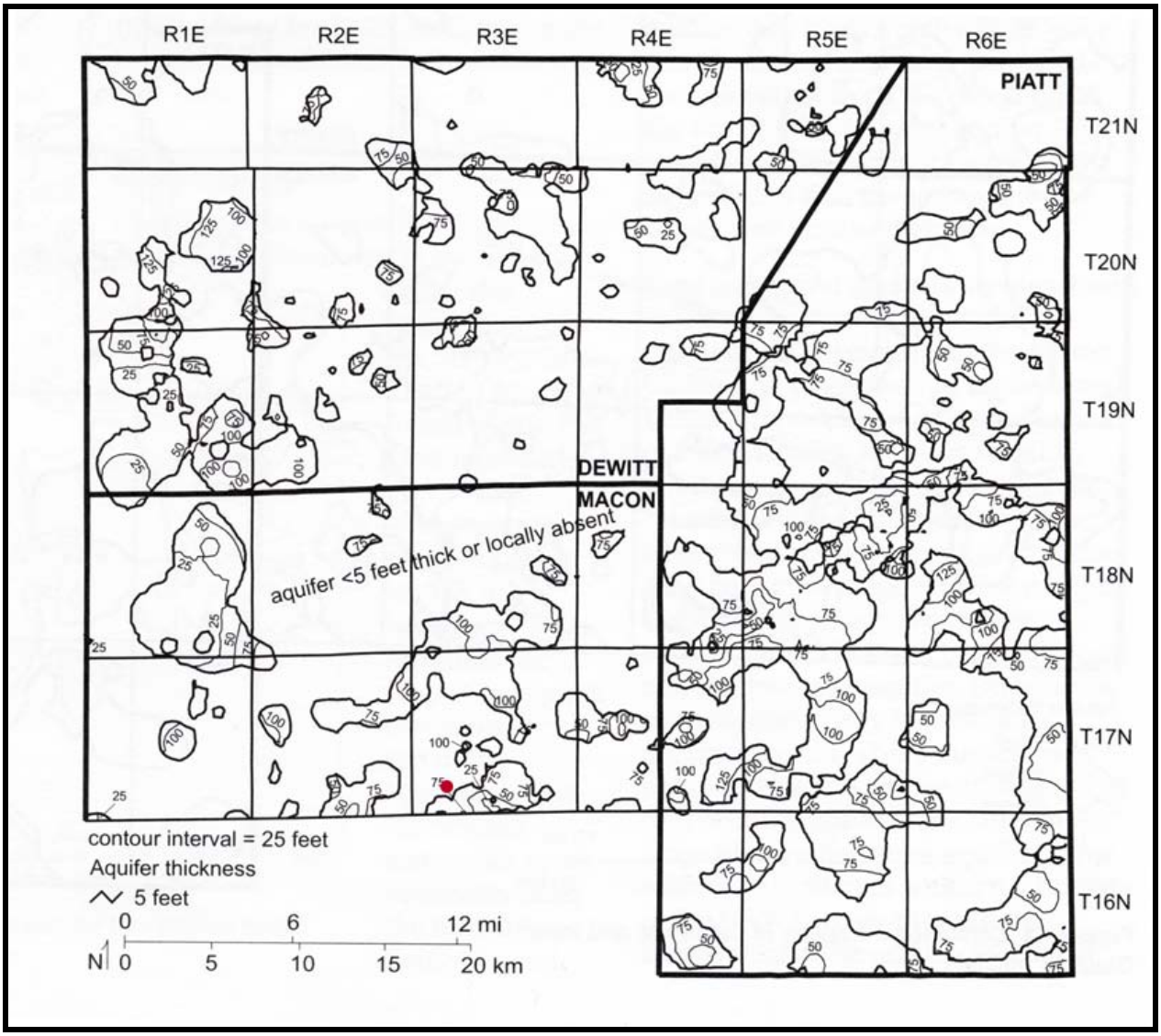

Figure 6A-5: Proposed locations of the IL-ICCS injection well and USDW monitoring wells.

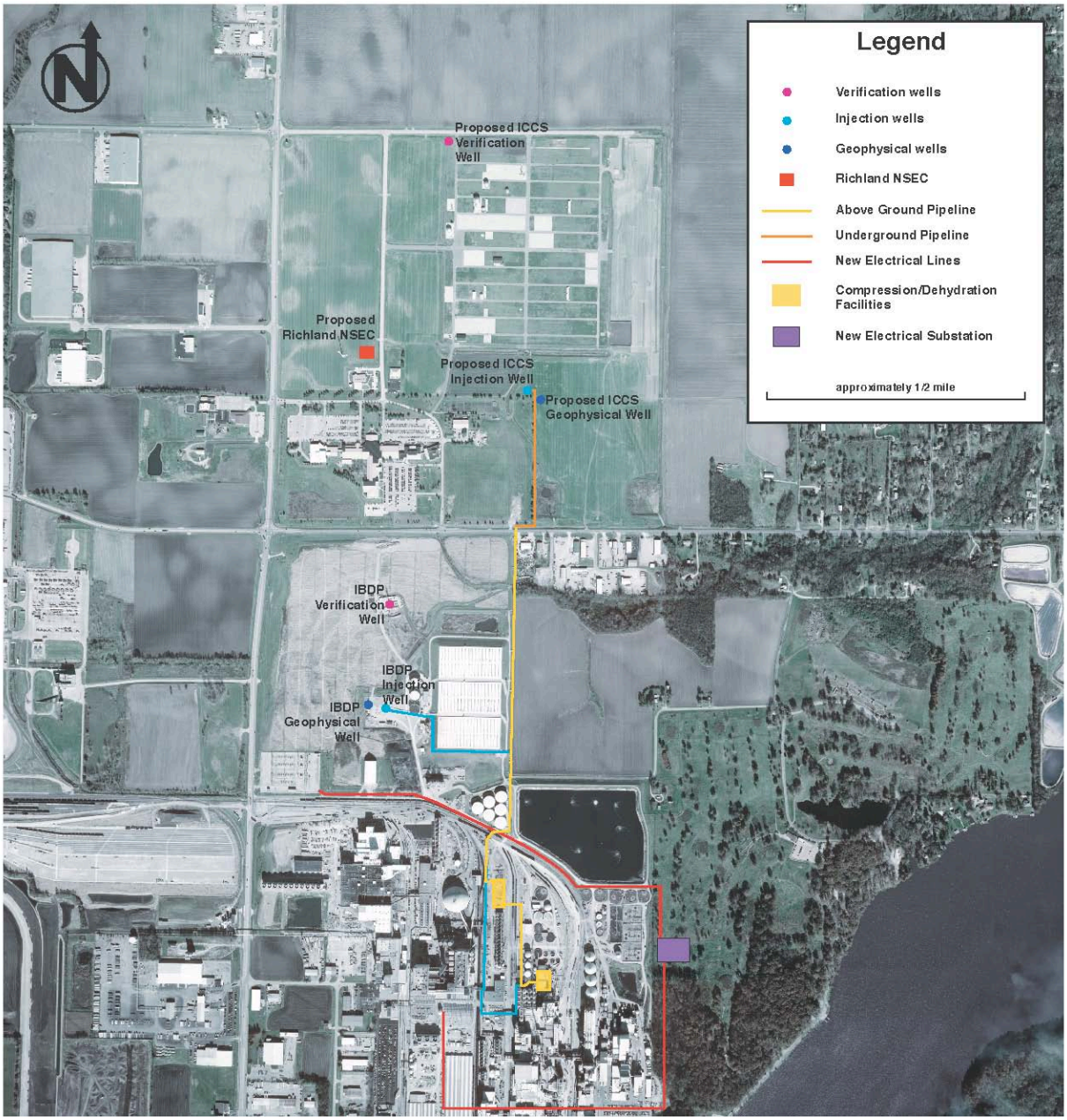

Figure 6A-6: Shallow Groundwater Compliance Well Locations.
Shallow ground water compliance wells will include two wells within 200 feet of the injection well, one additional well within 400 feet, and a fourth compliance well within 2000 feet of the CCS #2 injection well. The precise locations of these wells are yet to be determined and will be documented in the completion report.

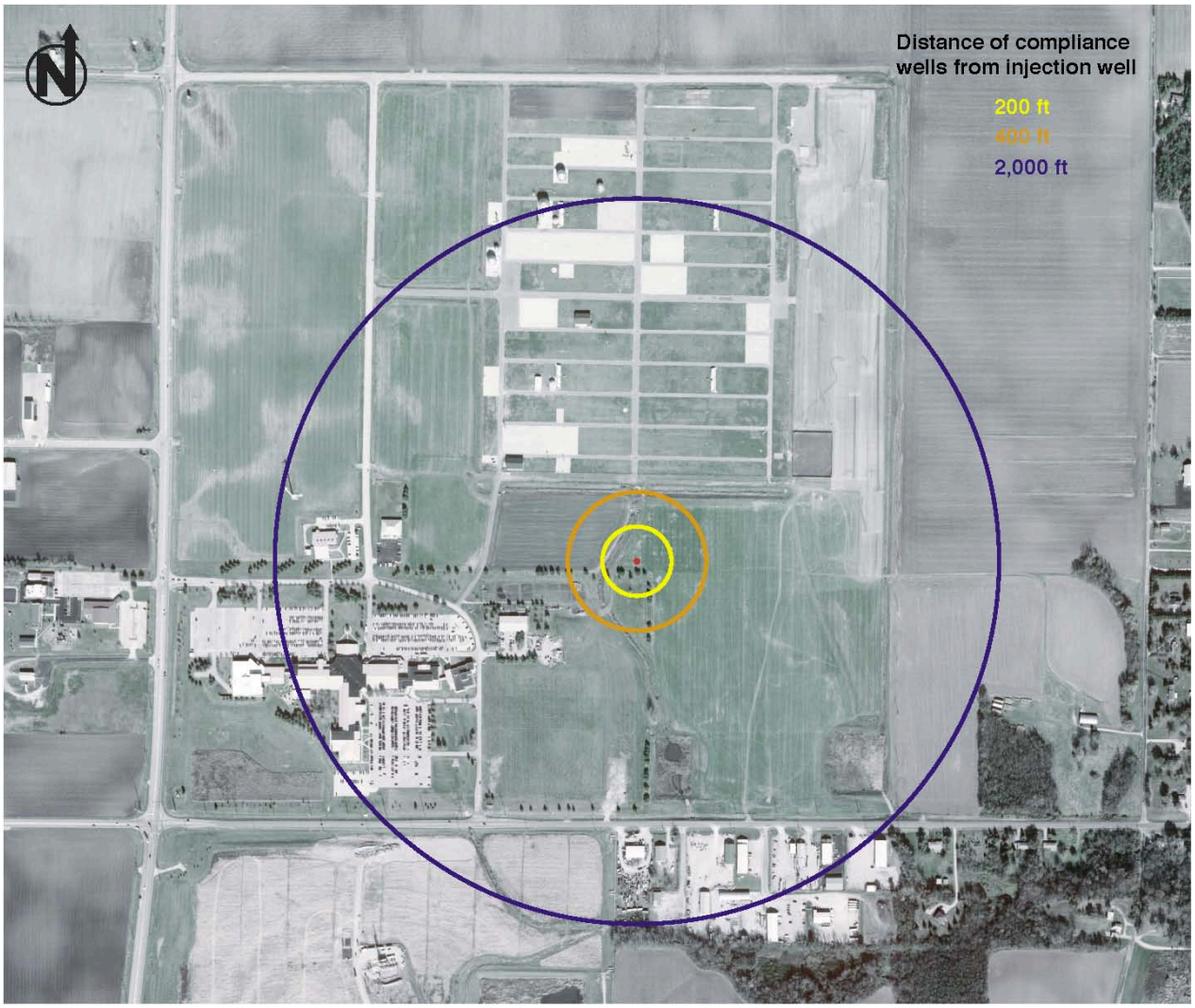

6A.3 Mechanical Integrity Tests During Service Life of Well

6A.3.1 Continuous Monitoring of Annular Pressure

To verify the "absence of significant leaks," the surface injection pressure, and the casing-tubing annulus pressure will be continuously monitored and recorded.

The following procedures will be used to limit the potential for any unpermitted fluid movement into or out of the annulus (see Section 3A.7.5):

i. The annulus between the tubing and the long string of casing shall be filled with brine. The brine will have a specific gravity of 1.25 and a density of 10.5 lbs/gal. The hydrostatic gradient is 0.546 psi/ft. The brine will contain a corrosion inhibitor.
ii. The surface annulus pressure will be kept at a minimum of 400 pounds per square inch (psi) at all times.
iii. The pressure within the annular space, over the interval above the packer to the confining layer, shall be greater than the pressure of the injection zone formation at all times.
iv. The pressure in the annular space directly above the packer shall be maintained at least 100 psi higher than the adjacent tubing pressure during injection. This does not include start-up and shutdown periods.

Figure 6A-7 shows the injection well annulus protection system. The annular monitoring system will consist of a continuous annular pressure gauge, a brine water storage reservoir, a low-volume/high-pressure pump, a control box, fluid volume measurement device, fluid, and electrical connections. The control box will receive pressure data from an annular pressure gauge and will be programmed to operate the pump as needed to maintain approximately 400 psi (or greater) on the annulus. A means to monitor the volume of fluid pumped into the annulus will be incorporated into the system by use of a tank fluid level gauge, flow meter, pump stroke counter or other appropriate devices.

The annulus pump will be a General Pump Co. Model 1321 (or similar device) triplex pump rated to 2,100 psi and a flow rate of 5.5 gpm. The pump will be powered by a 3.0 hp, 110/220V electric motor. Pressure will be monitored by the ADM control system gauges. The pump will be controlled by two pressure switches one for low pressure to engage the pump and the other for high pressure to shut the pump down. Anticipated range on the switches would be 400 psi or higher for the low pressure set point and 500 psi or higher for the high pressure set point. Annulus pressure will be monitored at the ADM data control system. A brine storage tank will be connected to the suction inlet of the pump. A hydrostatic tank level gauge will be installed in the brine storage tank with data fed into the ADM monitoring system. The brine in the storage tank will be the same brine as in the annulus. Any changes to the composition of annular fluid shall be reported in the next report submitted to the permitting agency.

As noted in Section 6A.2.2.2, if system communication is lost for greater than 30 minutes, project personnel will perform field monitoring of manual gauges every four hours or twice per shift for both wellhead surface pressure and annulus pressure, and record hard copies of the data

until communication is restored. An example of a form for maintaining the record is included in Figure 6A-1.

Average annular pressure and fluid volumes changes will be recorded daily and reported to the permitting agency as required.

Figure 6A-7: The annular monitoring system general layout.

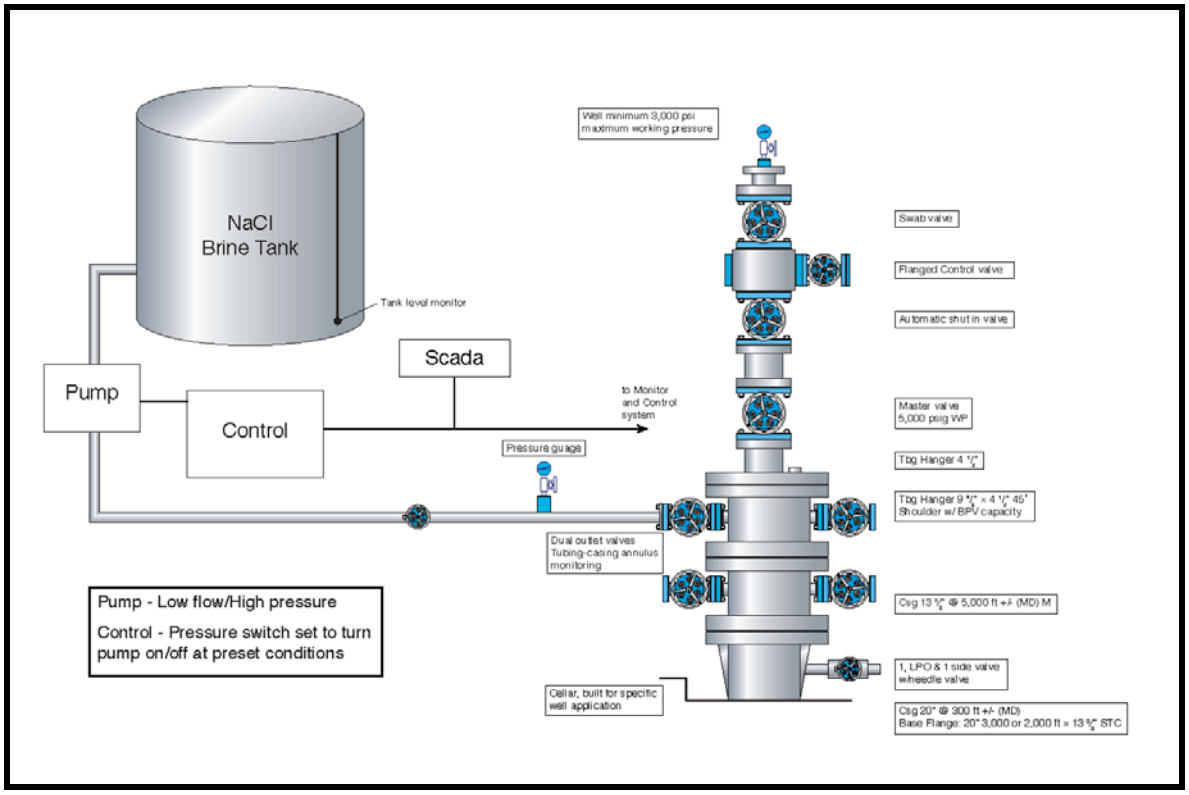

6A.3.2 Annual Testing

To ensure the mechanical integrity of the casing of the injection well, temperature data will be recorded at least annually across the wellbore from surface down to primary caprock. Bottom hole pressure data near the packer will also be provided.

Internal Mechanical Integrity will be demonstrated through the continuous monitoring of the annular system as described in the preceding section.

6A.3.3 Other Available Testing (If Conditions Warrant)

If required due to anomalous temperature data and to verify the "absence of significant fluid movement," a Pulsed Neutron Capture / Sigma log (i.e. Schlumberger's Reservoir Saturation Tool, or RST), can be run in the injection well from the base of the injection interval through the seal and across the porous zones above the seal. An initial RST will also be run before CO_2 injection to establish a good pre-CO_2 baseline to compare the post-CO_2 logging runs. The RST cased hole can be run through tubing such that the tubing and packer do not need to be removed during logging. The RST can also provide Sigma measurement through multiple strings of casing and tubing.

The logging tools can enter the wellbore through a lubricator at the surface, so it is not necessary to kill the well with another liquid. The tubing design is such that there are no restrictions so that the appropriate cased hole logging tools (e.g. RST, Temperature, Pressure) can pass through the tubing and log the near wellbore environment behind the casing.

Testing procedures can be found in Appendix G. Annular pressure will be measured at the surface continuously to check for increases or decreases in pressure.

Details of Schlumberger's version of these tools are described below:

<u>Pulsed Neutron Capture Logging</u>
Reservoir Saturation Tool (RST) - Designed for reservoir complexity
Within the last decade, nearly every aspect of reservoir management has grown in complexity. What once was the exception is now routine: multiple-tubing and gravel pack completions, secondary and tertiary recovery, highly deviated wellbores, and three-phase production environments. The RSTPro* Reservoir Saturation Tool helps manage complexity by delivering reliable, accurate data. Run on the PS Platform string, with its suite of cased hole reservoir evaluation and production logging services, the RSTPro tool uses pulsed neutron techniques to determine reservoir saturation, lithology, porosity, and borehole fluid profiles. This information is used to identify bypassed hydrocarbons, evaluate and monitor reserves in mixed salinity and gas environments, perform formation evaluation behind casing, and diagnose three-phase flow independently of well deviation. Pulsed neutron technology.

An electronic generator in the RSTPro tool emits high-energy (14-meV) neutrons in precisely controlled bursts. A neutron interacts with surrounding nuclei, losing energy until it is captured. In many of these interactions, the nucleus emits one or more gamma rays of characteristic

energy, which are detected in the tool by two high-efficiency GSO scintillators. High-speed digital signal electronics process and record both the gamma ray energy and its time of arrival relative to the start of the neutron burst. Exclusive spectral analysis algorithms transform the gamma ray energy and time data into concentrations of elements (relative elemental yields).

Formation sigma, porosity, and borehole salinity
In sigma mode, the RSTPro tool measures formation sigma, porosity, and borehole salinity using an optimized Dual-Burst* thermal decay time sequence. The two principal applications of this measurement are saturation evaluation, which relies on measurement accuracy, and time-lapse monitoring, where sensitivity is determined by measurement repeatability. A new degree of accuracy in the formation sigma measurement is achieved by combining high-fidelity environmental correction with an extensive laboratory characterization database. The accuracy of RSTPro formation sigma is 0.22 cu for characterized environments and has been verified in the Callisto and American Petroleum Institute industry-standard formations. Formation porosity and borehole salinity are either computed in the same pass or input by the user. Exceptional measurement repeatability makes the RSTPro tool more sensitive to minute changes in reservoir saturation during time-lapse monitoring. The gains in repeatability and tool stability are the result of higher neutron output and sensor regulation loops. At the typical logging speed of 900 ft/hr [275 m/hr] for time-lapse monitoring, RSTPro repeatability is 0.21 cu.

Multifinger Imaging Tool
The PS Platform* Multifinger Imaging Tool (PMIT) is a multifinger caliper tool that makes highly accurate radial measurements of the internal diameter of the tubing string. The tool is available in three sizes to address a wide range of through-tubing and casing size applications. The tool deploys an array of hard-surfaced fingers, which accurately monitor the inner pipe wall. Eccentricity effects are minimized by equal azimuthal spacing of the fingers and a special processing algorithm, and the PMIT-B tool incorporates powerful motorized centralizers to ensure effective centering force even in highly deviated intervals. The inclinometer in the tool provides information on well deviation and tool rotation. The PMIT-C tool can be fitted with special extended fingers for logging large-diameter boreholes.

Applications
- Identification and quantification of corrosion damage
- Identification of scale, wax, and solids accumulation
- Monitoring of anticorrosion systems
- Location of mechanical damage
- Evaluation of corrosion increase through periodic logs
- Determination of absolute inside diameter (ID)

6A.3.4 Ambient Pressure Monitoring

A pressure falloff test can be conducted if required during injection to calculate the ambient average reservoir pressure. At least one pressure fall-off test shall be performed every 5 years in accordance with 40 CFR 146.90(f). The availability of pressure data from Verification Well #2 and Verification Well #1 (IBDP Project) will provide alternative sources of pressure monitoring of the injection zone. At a minimum, a planned pressure falloff test will be preceded by one week of continuous CO_2 injection at relatively constant rate. The well will be shut-in for at least

four days or longer until adequate pressure transient data are measured and recorded to calculate the average pressure. These data will be measured using a surface readout downhole gauge so a real-time decision on test duration can be made after the data is analyzed for average pressure. The gauges may be those used for day-to-day data acquisition or a pressure gauge will be conveyed via electric line (e-line).

Pressure Falloff Test Procedure

A pressure falloff test has a period of injection followed by a period of no-injection or shut-in.

Normal injection using the stream of CO_2 captured from the ADM facility will be used during the injection period preceding the shut-in portion of the falloff tests. The normal injection rate is estimated to be 3,000 MT/day (the last 3 years of the planned 5-year injection period). Prior to the falloff test this rate will be maintained. If this rate causes relatively large changes in bottomhole pressure, the rate may be decreased. Injection will have occurred for 10-11 months prior to this test, but there may have been injection interruptions due to operations or testing. At a minimum, one week of relatively continuous injection will precede the shut-in portion of the falloff test; however, several months of injection prior to the falloff will likely be part of the pre-shut-in injection period and subsequent analysis. This data will be measured using a surface readout downhole gauge so a final decision on test duration can be made after the data is analyzed for average pressure. The gauges may be those used for day-to-day data acquisition or a pressure gauge will be conveyed via electric line (e-line).

To reduce the wellbore storage effects attributable to the pipeline and surface equipment, the well will be shut-in at the wellhead nearly instantaneously with direct coordination with the injection compression facility operator. Because surface readout will be used and downhole recording memory restrictions will be eliminated, data will be collected at five second intervals or less for the entire test. The shut-in period of the falloff test will be at least four days or longer until adequate pressure transient data are collected to calculate the average pressure. Because surface readout gauges will be used, the shut-in duration can be determined in real-time. A report containing the pressure falloff data and interpretation of the reservoir ambient pressure will be submitted to the permitting agency within 90 days of the test. Pressure sensors used for this test will be the wellhead sensors and a downhole gauge for the pressure fall off test. Each gauge will be of a type that meets or exceeds ASME B 40.1 Class 2A (.5% accuracy across full range). Wellhead pressure gauge range will be 0-4,000 psi. Downhole gauge range will be 0- 10,000 psi.

6A.3.5 Corrosion Monitoring Plan

In order to monitor the corrosion potential of materials that will come in contact with the carbon dioxide stream, the following plan has been developed.

Sample Description

Samples of material used in the construction of the compression equipment, pipeline and injection well which come into contact with the CO_2 stream will be included in the corrosion monitoring program either by using actual material and/or conventional corrosion coupons. The samples consist of those items listed in Table 6A-2 below. Each coupon will be weighed, measured, and photographed prior to initial exposure (see Sample Monitoring section for measurement data).

Table 6A-2: List of Equipment Coupon with Material of Construction.

Equipment Coupon	Material of Construction
Pipeline	CS XPI5L-X52
Long String Casing	Chrome alloy
Injection Tubing	Chrome alloy
PS3 Mandrel	Chrome alloy
Wellhead	Chrome alloy
Packers 1	Chrome alloy
Compression Components	316L SS

Sample Exposure

Each sample will be attached to an individual holder (Figure 6A-8) and then inserted in a flow-through pipe arrangement (Figure 6A-9). The corrosion monitoring system will be located downstream of all process compression/dehydration/pumping equipment (i.e., at the beginning of the pipeline to the wellhead). To accomplish this, a parallel stream of high pressure CO_2 will be routed from the pipeline through the corrosion monitoring system and then back into a lower pressure point upstream in the compression system. This loop will operate any time injection is occurring. No other equipment will act on the CO_2 past this point; therefore this location will provide representative exposure of the samples to the CO_2 composition, temperature, and pressures that will be seen at the wellhead and injection tubing. The holders and location of the system will be included in the pipeline design and will allow for continuation of injection during sample removal.

Figure 6A-8. Coupon Holder

Figure 6A-9. Flow-Through Pipe Arrangement



Sample Monitoring

The samples will be visually inspected and monitored on a quarterly basis for loss of mass, thickness, cracking, pitting, or other signs of corrosion. The sample holder will be removed from the CO_2 stream, and the samples will be removed from the holder for examination and measurements. Each coupon will be photographed and then be evaluated with the following precisions: Dimensional: 0.0001 inches; Mass: 0.0001 grams. The coupons will then be examined microscopically at a minimum of 10x power. Weights of the samples will be compared

with original weights to determine if there is any weight gain or loss that would indicate degradation.

Reporting
Dimensional and mass data, along with a calculated corrosion rate (in mils/yr), will be submitted with the facility's regular operating report following the analysis.

6A.4 Contingency Plan for Well Failure or Shut In

In addition to routine or scheduled maintenance and certain system testing procedures, injection will be shut down under the following conditions (see Appendix H for Emergency and Remedial Response Plan required under 40 CFR 146.94):

- Wellhead injection pressure reaches the automatic shutdown pressure of 2,380 psig. Fracture gradient was determined to be 0.715 psi per foot, or, for mid-perforation depth of 7,025 feet, the fracturing pressure would be 5,023 psi. Using a CO_2 density of 47.31 lbs/cf with a hydrostatic gradient of 0.3285 psi/ft during injection, a wellhead pressure of 2,714 psig would be required to fracture the formation with a CO_2 of this density. The compression system has been designed and constructed for pressures up to 2,500 psig. The pipeline system has been designed and constructed for working pressure up to 2,500 psig, based on the ASME code mandated stress analysis of the pipeline components. Therefore, the surface equipment is the pressure limitation and not formation fracturing pressure.
- Injection mass flow will be continuously monitored for instantaneous flow rate and total mass injected. At no time will a mass flow rate greater than 3,300 MT be injected in a "day". The electronic control system will be configured to shut down the injection system if the mass flow rate exceeds 3,300 MT per day for a set period of time (but in no case greater than 8 hours) or if the total mass injected for the "day" equals 3,300 MT. Such an arrangement will prevent an overly-high instantaneous injection rate from continuing unabated, while also ensuring that total mass injected does not exceed permit limits. Also, it is requested that a day be defined as the period from 6:00 a.m. to 5:59 a.m. to accommodate the data archiving system in place at the Decatur Plant.

- Surface temperature varies outside the permitted range.

- Failure to maintain the tubing/casing annulus pressure (measured at the surface) at greater or equal to 400 psig.

- Failure to maintain sufficient surface annular pressure (estimated at 400 to 500 psig but may vary according to injection pressures) to maintain a minimum differential of 100 psi between the downhole annular pressure and the adjacent tubing pressure just above the packer. (The annular pressure is to be higher than the tubing pressure.) Pressures are to be calculated from surface gauge readings.

- There is reason to suspect that the injection well or cap rock integrity has been compromised via one or more of the following:

a. Failure of mechanical integrity testing as defined in the approved permit indicates CO_2 migration above the cap rock. These tests include annular pressure tests, time lapse sigma logging and temperature surveys.
b. Shallow groundwater compliance monitoring shows a statistically significant change in groundwater quality that is a direct result of CO_2 injection. Groundwater monitoring procedures shall be defined in the approved permit.

Above listed limits apply to the injection of CO_2 except during startup, testing and shutdown periods (as defined by the approved permit). At no time will injection pressures exceed the pressure that could initiate fracturing of the injection zone and/or cap rock.

If a shutdown occurs by any of the control devices, an immediate investigation will be conducted. The condition will be rectified or faulty component repaired and system will be restarted.

If the system is shutdown due to sub-surface or wellbore related issues, an investigation will be undertaken as to the cause of the event that initiated the shutdown. A series of steps can be taken to address the loss of mechanical or wellbore integrity and determine if the loss is due to the packer system or the tubing by isolating the tubing above the packer. RST logs may be run to determine well bore integrity status. In the event of a shutdown due to a subsurface related issue, adequate time will be required to develop a workover plan and to mobilize the required equipment. If a major workover is required, the well can be sealed off by placing a blanking plug in the tailpipe below the packer, and the well loaded with kill-weight brine while plans are developed as to how to best approach the workover.

6A.4.1 Persons Designated to Oversee Well Operations

A site-specific list of persons designated to oversee well operations in the event of an emergency shall be developed and maintained during the life of the project.

6A.5 Quality Assurance Plan

Data collected by the operator for testing and monitoring of the Class VI injection well will be subject to verification by an independent laboratory or, if compiled in-house, will be subject to verification using in-house quality assurance procedures.

Testing and monitoring data to be submitted to the permitting agency will be reviewed by the operator prior to submission. Any data inaccuracies will be noted and checked to determine the error source (e.g. monitoring equipment malfunction, data entry error, lab reporting error, etc.) and correct the error source as soon as possible.

6A.6 Reporting Requirements

This section is provided to satisfy the requirements of 40 CFR 146.90.

The operator shall provide required reports to the permitting agency in an approved electronic format.

Required reports will include the following;

(1) Semi-annual reports
    a. Quarterly carbon dioxide stream characteristics (physical, chemical, other);
    b. Monthly average, maximum, and minimum values for:
        i. Injection pressure;
        ii. Flow rate and volume;
        iii. Annular pressure;
    c. Any event(s) that exceed operating parameters for annular pressure or injection pressure;
    d. Any event(s) which trigger a shut-off device;
    e. Monthly volume and/or mass of carbon dioxide injected over the reporting period;
    f. Cumulative volume of carbon dioxide injected over the project life;
    g. Monthly annulus fluid volume added to the injection well.

(2) Results to be reported within 30 days:
    a. Periodic tests of mechanical integrity;
    b. Any well workover;
    c. Any other test of the injection well performed, if required by the permitting agency.

(3) Information to be reported within 24 hours of occurring:
    a. Any evidence that the carbon dioxide stream or associated pressure front has or may cause endangerment to a USDW;
    b. Any non-compliance with permit condition(s), or malfunction of the injection system, that may cause fluid migration to a USDW;
    c. Any triggering of a shut-off system;
    d. Any failure to maintain mechanical integrity;
    e. Any release of carbon dioxide to the atmosphere.

(4) Notification to be provided at least 30 days in advance:
    a. Any planned well workover;
    b. Any planned stimulation activities (other than stimulation for pre-operation formation testing)
    c. Any other planned test of the injection well.

Records will be retained for at least 10 years following site closure.

SECTION 6B - VERIFICATION WELL MONITORING, INTEGRITY TESTING, AND CONTINGENCY PLAN

6B.1 Fluid Sampling and Analysis

The verification well will be installed only for the purpose of monitoring subsurface conditions and will not be used for injection of CO_2. Therefore, there are no (pre-injection) waste sampling requirements associated with these wells.

6B.1.1 Sampling frequency – N/A
6B.1.2 Analysis parameters – N/A
6B.1.3 Sampling location – N/A
6B.1.4 Detailed waste analysis plan – N/A

6B.2 Monitoring Program

The IL-ICCS project will utilize multiple wells and multiple techniques to monitor the injection zone, zones above the caprock, and also the shallow groundwater. The data from the monitoring program will be used to validate the reservoir modeling used to predict the distribution of the CO_2. An outcome of this research will be to determine which monitoring methods work best for identifying CO_2 within the injection zone so that guidelines or recommendations can be developed for CO_2 monitoring. An important part of the research is to validate that modeling and monitoring techniques are capable of predicting the movement of the CO_2. The United States Department of Energy (US DOE) uses the phrase Monitoring, Verification, and Accounting (MVA) to describe these methods.

One monitoring well (herein referred to as a verification well) will be drilled to observe the location of the CO_2 within the Mt. Simon through direct measurements of pressure and temperature, collection of samples for chemical analysis, and through wireline measurements. This verification well, to be named Verification Well #2, will be drilled vertically and located in a position which is anticipated to be along the outside edge of the CO_2 plume front and at a time of 5 years after injection begins. See Section 5 for the modeling based predictions of the spatial plume front.

The Westbay System will be deployed to allow measurement of fluid pressures and temperature, collection of fluid samples, and performance of standard hydrogeologic tests at and between multiple intervals. Approximately six monitoring zones are planned in this monitoring well; these will be located throughout the Mt. Simon. The exact quantity and location of the monitoring zones will be determined based on drilling and wireline logging information. IBDP results to date will also be used to select the zones within the Mt. Simon to be monitored. A quality assurance (QA) and monitoring program will be utilized to confirm the presence of annular seals between monitoring zones.

After a petrophysical review of all available data, the chosen zones will be developed by perforating short discrete intervals (e.g. 2 to 3 feet each) in the well casing. The Westbay System will be installed inside the well casing, using hydraulically inflated CO_2 resistant packers to seal

the annular space between the perforations and prevent fluid flow between perforations. The Westbay System is compatible with the expected site subsurface environment (brine and CO_2). Elastomers used in the Westbay System will be CO_2 resistant.

Under normal operating conditions continuous monitoring of fluid pressure/temperature will be carried out using the Westbay automated data logging system, which consists of pressure probes located at select monitoring zones; and has the capability of monitoring up to six Monitoring Zones plus one Quality Assurance (QA) Zone (see Section 6B.3) continuously. The actual number of Monitoring Zones and location will be determined during well completion. When operations, such as sampling or logging, require removal of the automated data-logging items, manually operated monitoring can be carried out using wireline deployed probes.

6B.2.1 Recording Devices

Westbay System Description

The Westbay System is comprised of modular tubing, packers and valved port couplings. Fluid samples and in-situ fluid pressures are obtained using a wireline operated electronic probe that is lowered inside the tubing to access the monitoring zones via the valved couplings. Westbay tubing details are discussed in Section 3B.7.3.

The Westbay System packers are made of Stainless Steel and a CO_2-resistant steel-reinforced inflatable sealing element. The packers are inflated singly and independently with water during the Westbay System installation process. The packers remain permanently inflated and sealed during all routine well operations. The packers are individually deflatable.

There are two types of valved couplings in the system: measurement ports and pumping ports. Measurement ports are used where pressure measurements and fluid samples are required. Simultaneous temperature measurements are made while recording pressures at selected measurement ports. Measurement ports incorporate a valve in the wall of the coupling which when opened by a probe provides a direct connection with the formation fluid. When not in operation the measurement port is always closed. This is verified by monitoring the water level inside the Westbay tubing.

Pumping ports are used where the desired volume of fluid injection or fluid withdrawal is larger than would be reasonable through the smaller measurement port valve (such as for purging or for hydraulic conductivity testing of moderate to high hydraulic conductivity zones). Pumping ports incorporate a sliding sleeve which can be moved to expose or cover slots that allow formation fluid to pass through the wall of the coupling. A screen or slotted shroud is normally fastened around the coupling outside the slots. When not in operation the pumping port is always closed. This is verified by monitoring the water level inside the Westbay tubing.

A removable plug may be placed at the bottom of the Westbay tubing string. This plug could then be removed to facilitate circulation or well control during any intervention required in the future.

System Operation

Fluid pressure measurements can be collected from each zone in the verification well. Pressures can be obtained periodically at each selected measurement port using a single pressure probe, or more frequently using a string of probes which remain in the monitoring well so that pressures can be recorded automatically at the well, and accessed periodically either at the well site or via remote communication.

Westbay MOSDAX Pressure Probe	
Transducer full scale pressure range	0 psia to 5000 psia
Pressure accuracy	± 0.1% FS
(CHRNL) Temperature range	0°C to 70°C

The primary purging and well development will be carried out prior to installation of the Westbay System. This purging is performed with an objective to remove fluids introduced into the near wellbore (near the perforated zones) from the drilling operations. Following the installation of the Westbay System well components, a secondary purge with an objective to remove completion fluids will be carried out through the Westbay pumping ports.

The sampling probe incorporates a pressure transducer so fluid pressure measurements can be obtained during each sampling event. Pressure measurements may also be collected from each isolated zone independently of sampling.

Fluid samples can be obtained by lowering a sampling probe and sample container(s) to the desired measurement port coupling. The sampling probe operates in similar fashion to the pressure probe except that a formation brine sample is drawn through the measurement port coupling. Whenever the sampling probe is operated with the sampling valve closed, it functions the same as a pressure probe and supplies the same data.

When using a non-vented sample container, the fluid sample can be maintained at formation pressure while the probe and container are returned to the top of the well. Once recovered, there are a variety of methods of handling the sample:

- the sample may be depressurized and decanted into alternate containers for storage and transport;
- the sample container may be sealed and transported (inside a DOT approved transport container) to a laboratory with the fluid maintained at formation pressure; or
- the sample may be transferred under pressure into alternate pressure containers for storage and transport.

In addition, the security of the well and the Westbay system will be supported throughout sampling activities by incorporating the following procedures:

- Check and record pressure on tubing and bleed down any excess pressure
- Selectively release each pressure probe from its corresponding Westbay port
- Remove pressure probes (using the supplied winch system) from well via wireline and winch, noting and recording fluid level upon removal
- Re-enter tubing with the sampling probe, note and record fluid level upon entry, obtain sample from target zone designated zone

- Remove sampling probe noting and recording fluid level
- Repeat until all samples have been recovered
- Any significant fluid level change (e.g., 100 feet or more) observed during sampling operations will be noted and recorded, and will trigger investigation
- Reinstall pressure probes, note and record fluid levels
- Note final fluid level and include on report. This is the fluid that will be used as a baseline comparison to the next event.

The advantages of this discrete sampling method can be summarized as follows:

1) The sample is drawn directly from a measurement port immediately adjacent to the perforations. Therefore, there is no need for pumping a number of well volumes prior to collecting each sample. Because there is no pumping prior to sampling, the sample is obtained with minimal distortion of the natural formation water flow regime.
2) The absence of pumping means samples can be obtained quicker, even in relatively low permeability intervals.
3) The sample travels only a short distance into the sample container, typically from 1 to 2 ft, regardless of depth.
4) The risk and cost of storing and disposing of purge fluids is virtually eliminated.

6B.2.2 Control and Alarm System for the Well Monitoring and Maintenance N/A

6B.2.3 USDW Monitoring in Area of Review See Section 6A.2.3

6B.2.4 Detailed Groundwater Monitoring Plan N/A

6B.2.5 Tracking Extent and Pressure of CO_2 plume See Section 6A.2.5

6B.2.6 Surface Air and and/or Soil gas monitoring See Section 6A.2.6

6B.3 Mechanical Integrity Tests During Service Life of Well

To verify the "absence of significant leaks," the downhole and surface pressures, along with the casing-tubing annulus pressure, will be monitored and recorded. Routine monitoring activities that will be used as part of the Mechanical Integrity Testing System are described below:

1) Monitoring of the pressure or the absence of pressure inside the casing/tubing annulus above the top Westbay System packer will be carried out continuously by means of a pressure gauge at the wellhead. An unexpected change in the annulus pressure will be investigated to ensure that it is not an indication of the loss of a top packer seal. See Section 3B.7.5.6.

   Also, see Section 6B.4 for step-by-step procedures regarding installation and removal of the Westbay pressure monitoring system.

a. Under normal operating conditions, monitoring of the pressure inside the Westbay System tubing will be carried out continuously using a pressure gauge at the wellhead. Manual readings of the fluid level inside the Westbay System will be collected as part of standard operating procedures for all other activities (tubing open to atmosphere). An unexpected change in the water level inside the Westbay System tubing will be investigated to confirm that it is not indication of a loss of hydraulic integrity of the Westbay System tubing.

b. Once a static fluid level is established, it would not be expected to have any significant changes from one sampling event to the next. At each event, the depth to the static water level will be measured and if it has changed by more than 100 feet, an investigation will be triggered.

2) Continuous measurement and recording of fluid pressure/temperature will be carried out using the Westbay automated data logging system, which consists of pressure probes and temperature sensors located at select monitoring zones. Automated measurement of fluid pressure and temperature is intended from each of the perforated monitoring zones. Observed differential pressures between perforated zones provide on-going confirmation of effective annular seals between monitoring zones. As part of the Mechanical Integrity Testing System, an additional pressure probe will be used to continuously measure and record fluid pressure in the Quality Assurance (QA) zone located adjacent to the Eau Claire shale. (The QA Zone consists of two packers and the blank (not perforated) casing between them. Having no connection to the formation, pressure data from the QA zone can be used to document the continued sealing performance of the packers).

   Continuous fluid pressure measurements from the QA zone during and after CO_2 injection will be compared to background data trends and the persistent presence of a pressure difference (corrected for depth and fluid density) between the QA Zone and the adjacent perforated zone. An unexpected decrease of this corrected pressure difference to less than 10 psi will be investigated to confirm that it is not an indication of a possible loss of packer seal. The value of 10 psi was selected based on the accuracy specification of the Westbay MOSDAX pressure probe as given in Section 6B.2.1.

3) The automated data logging system may be removed at regular intervals for maintenance and servicing, as well as for any other planned activities such as sampling. As part of standard Westbay System operating procedures, fluid pressure and temperature will be measured manually from all monitoring zones following removal of the automated system, and before replacement of the automated system. Should the system be removed longer than 4 weeks, manual pressures in the QA zone will be taken in the following 2 weeks and every 6 weeks thereafter until the system is reinstalled. The pressure/temperature measurements will be compared to background data and other previous profiles. The upper annulus system will be monitored (data will go back to ADM control room.)

4) Baseline cased-hole logs will be run prior to injection and can be run on a repeat basis if conditions warrant. The profile inside of the Westbay tubing will allow passage of cased hole logging tools [e.g. Temperature, Pulse Neutron Capture (PNC), also known as Sigma or

RST]. In the event of a compromised seal where CO_2 enters the annulus, the PNC tool will be used to identify unexpected CO_2 independently of Westbay System measurements.

In the event that the routine monitoring activities detailed above are inconclusive, a range of additional test procedures could be employed to further investigate any data irregularities and if necessary determine an appropriate remedial action. If in-place remediation cannot be carried out, the Westbay System can be removed. Procedures for Westbay System removal are outlined elsewhere in this permit application. (Section 6B.4 Contingency Plan)

Temperature Logging and Time Lapsed Formation Sigma Logs

To verify the "absence of significant fluid movement," time-lapse formation sigma logs can be run and data recorded across the entire interval from the deepest reachable point in the Mt. Simon to, at a minimum, the Maquoketa Formation (the lowest alternative confining zone). The initial sigma log will include temperature data and will be run before CO_2 injection to establish a pre- CO_2 baseline to compare with the post injection logging runs. Logs will be run under static conditions, presumably with tubing in the well, although valid data can and will be acquired should tubing be pulled for any unforeseen reasons. If any subsequent surveys are performed during the CO_2 injection period, the evaluation shall also include a temperature log to further detect fluid movement. The temperature log shall be run over the same intervals and at the same conditions as the sigma logs. Should either evaluation method (sigma or temperature log) detect significant fluid movement above the seal, oxygen activation logging methods may be used to further quantify the flow and aid in establishing a remediation plan. Details of Schlumberger's version of these tools are described below:

Pulsed Neutron Capture Logging

Reservoir Saturation Tool (RST) - Designed for reservoir complexity
Within the last decade, nearly every aspect of reservoir management has grown in complexity. What once was the exception is now routine: multiple-tubing and gravel pack completions, secondary and tertiary recovery, highly deviated wellbores, and three-phase production environments. The RSTPro* Reservoir Saturation Tool helps manage complexity by delivering reliable, accurate data. Run on the PS Platform string, with its suite of cased hole reservoir evaluation and production logging services, the RSTPro* tool uses pulsed neutron techniques to determine reservoir saturation, lithology, porosity, and borehole fluid profiles. This information is used to identify bypassed hydrocarbons, evaluate and monitor reserves in mixed salinity and gas environments, perform formation evaluation behind casing, and diagnose three-phase flow independently of well deviation.

An electronic generator in the RSTPro* tool emits high-energy (14-meV) neutrons in precisely controlled bursts. A neutron interacts with surrounding nuclei, losing energy until it is captured. In many of these interactions, the nucleus emits one or more gamma rays of characteristic energy, which are detected in the tool by two high-efficiency scintillators. High-speed digital signal electronics process and record both the gamma ray energy and its time of arrival relative to the start of the neutron burst. Exclusive spectral analysis algorithms transform the gamma ray energy and time data into concentrations of elements (relative elemental yields).

Formation sigma, porosity, and borehole salinity
In sigma mode, the RSTPro* tool measures formation sigma, porosity, and borehole salinity using an optimized Dual-Burst* thermal decay time sequence. The two principal applications of this measurement are saturation evaluation, which relies on measurement accuracy, and time-lapse monitoring, where sensitivity is determined by measurement repeatability. A higher degree of accuracy in the formation sigma measurement is achieved by combining high-fidelity environmental correction with an extensive laboratory characterization database. The accuracy of RSTPro formation sigma is 0.22 cu for characterized environments and has been verified in the Callisto and American Petroleum Institute industry-standard formations. Formation porosity and borehole salinity are either computed in the same pass or input by the user. Exceptional measurement repeatability makes the RSTPro tool more sensitive to minute changes in reservoir saturation during time-lapse monitoring. The gains in repeatability and tool stability are the result of higher neutron output and sensor regulation loops. At the typical logging speed of 900 ft/hr [275 m/hr] for time-lapse monitoring, RSTPro repeatability is 0.21 cu.

Water velocity (Oxygen activation logging)
The RSTPro WFL* Water Flow Log measures water velocity by using the principle of oxygen activation. Gamma ray energy discrimination and tool shielding reduce the background from stationary activation, improving sensitivity in low-signal environments such as flow behind casing.

The cased-hole logging tools (e.g. the Reservoir Saturation Tool – RST) can pass through the Westbay tubing which has an internal diameter of 2.26”, and log the near-wellbore environment behind the well casing. The cased-hole logs are not adversely affected by the Westbay System such that the tubing does not need to be removed during the RST and other cased-hole wireline logging techniques. The running of the cased hole logging tools will require the removal of the Westbay automated data logging system.

6B.3.1 Continuous Monitoring of Annular Pressure

Continuous annular pressure monitoring will also be used to verify mechanical integrity of the well. The pressure data will be transmitted to the ADM control room for monitoring and will be recorded at the same frequency as the injection well data (frequency) and reported monthly. If a pressure increase greater than 100 psi over atmospheric pressure is observed, or if pressure drops below 95% of atmospheric pressure (i.e. < 14.0 psi), an alarm will be triggered and the cause will be investigated. Specifications for the pressure gauge are included on Figure 6. The annular space will also be checked quarterly to verify that the annulus is full; fluid will be replaced as needed. This observation will be noted in the operating report. Pressure fluctuations in the range (or possibly exceeding the range) noted above are likely to occur immediately following well construction, sampling, and well workovers but would not be indicative of well integrity issues. Notation of these events will be included in the monthly reports. In the event of a power outage, manual readings will be taken and recorded.

In addition the following section describes the mechanical integrity testing of the wellbore across the multi-level monitoring system.

The Westbay System is designed to incorporate a high degree of quality assurance testing and verification to confirm mechanical integrity of the system and the presence of packer seals between monitoring zones

Monitoring is intended to be carried out at multiple levels within and above the Mt. Simon injection horizon. A quality assurance (QA) and monitoring program will be utilized to confirm the presence of annular seals above the uppermost monitoring zone, and particularly to document the performance of the annular seals which isolate the individual zones and also prevent the movement of fluids into the overlying stratigraphic units.

The Westbay System is compatible with the expected site subsurface environment (brine and CO_2) and elastomers present in the System will be CO_2 resistant. Thus, loss of mechanical integrity or component failure leading to the potential for vertical migration of fluid in the annulus is not expected. However, a number of methods, including wireline and pressure and temperature measurements, will be used to monitor system integrity and to verify the absence of vertical fluid movement within the well. These methods are implemented during Westbay System installation and during ongoing monitoring well operations, as described below.

During the installation process, a thorough QA procedure is followed to document Westbay System performance, including:

- testing the hydraulic integrity of each tubing joint as the tubing string is assembled, providing baseline data confirming that the assembled joint is sealed and not a pathway for vertical movement of formation fluids

- testing the hydraulic integrity of the entire Westbay System tubing once the tubing has been lowered into place, again providing baseline data confirming that the tubing string is sealed and not a pathway for vertical movement of formation fluids

- testing and documenting the proper operation of each of the measurement ports (the ports used for pressure monitoring and sampling) by carrying out a pre-inflation pressure profile

- documentation of inflation performance of each packer as it is independently and individually inflated with fresh water (the inflation pressure and volume is measured and recorded, and the correct function of each packer is documented)

After the packers have been inflated and seals have been established between the perforated zones, fluid pressure profiles and cased-hole logging will be carried out to establish baseline conditions of the well.

Fluid pressure profiles are carried out using a wireline operated pressure probe with transducer. The annular fluid pressure is measured at each measurement port (for measuring fluid pressure and/or collecting of fluid samples). A measurement port will be adjacent to each packer in the Westbay System installation. Thus, fluid pressures can be measured and recorded in each perforated zone, as well as in each of the shut-in (cased) sections of the installation between each perforated zone.

A blank zone above the perforations is referred to as a QA Zone. A QA Zone consists of two packers and the blank (not perforated) casing between them. Having no connection to the formation, pressure data from such zones can be used to document the continued sealing performance of the packers. The presence of a persistent measurable pressure difference across a packer indicates the presence of a positive annular seal.

The pressure data collected from all of the perforated zones and the QA zone will be used to provide baseline data, and will be compared to the pre-inflation profiles to help document the presence of seals between perforations in the annular space. Preliminary testing in the QA zone will also provide baseline data.

Evaluation of baseline pressure data collected from the Westbay System during the pre-injection period will be an integral part of establishing baseline parameters to be considered as undisturbed behavior. Subsequent data will be compared to baseline data to identify readings or trends which are exceptions to the expected baseline behaviors. Thus, once established, baseline data of fluid pressure profiles and cased-hole logs will be compared to data from routine Westbay System monitoring activities to monitor/verify mechanical integrity of the system and ongoing presence of annular seals.

The Westbay System will be used for automated data logging of fluid pressure/temperature from select monitoring zones, as well as manual collection of fluid samples, measurement of fluid pressure/temperature and testing. Manual operations require removal of the automated data logging items.

6B.3.2 Annual Testing

The annulus between the long string and the Westbay tubing above the uppermost packer will be pressure tested to 300 psi for one hour with a maximum of 3% leakoff allowed (see procedure in Section 3B.7.5). This test will be performed at least once per year and results will be reported in the next operating report. Following the annual test, the remaining pressure will be bled off to atmospheric and the annular space will be shut in.

6B.3.3 Ambient Pressure Monitoring

Continuous measurement and recording of fluid pressure/temperature will be carried out using the Westbay automated data logging system, which consists of pressure probes located at select monitoring zones. Automated measurement of fluid pressure is intended from each of the perforated monitoring zones. It should also be noted that the observed differential pressures between perforated zones will provide an ongoing confirmation of effective annular seals between monitoring zones. As part of the Mechanical Integrity Testing System, an additional pressure probe will be used to continuously measure and record fluid pressure in the QA zone located adjacent to the Eau Claire shale. Continuous fluid pressure measurements from the QA zone during and after CO_2 injection will be compared to background data trends and the persistent presence of a pressure difference (corrected for depth and fluid density) between the QA Zone and the adjacent perforated zone. An unexpected decrease of this corrected pressure difference to less than 10 psi will be investigated to confirm that it is not an indication of a

possible loss of packer seal. The value of 10 psi was selected based on the accuracy specification of the Westbay MOSDAX pressure probe as given in Section 6B.2.1.

6B.3.4 Corrosion Monitoring Plan

Cased hole logs (Multi-finger caliper, Ultrasonic Cement Evaluation) will be run during the initial verification well completion to provide baseline measurements of the long string casing internal diameter and thickness. This will allow for a comparison to subsequent logs if conditions suggest a need to re-run logs.

6B.4 Contingency Plan for Well Failure or Shut In

If necessary, the tubing string can be retrieved from the well. While this may not be the first course of action in response to information from the integrity monitoring measurements, this option is available if required.

The verification well will be remediated under the following conditions:

1) Abnormal annular pressure readings are observed.

   Following the MIT, the remaining pressure will be bled off to atmospheric and the annular space will be shut in. If a pressure increase greater than 100 psi over atmospheric pressure is observed, or if pressure drops below 95% of atmospheric pressure (i.e. < 14.0 psi), an alarm will be triggered and the cause will be investigated.

2) Abnormal pressure / water levels are observed inside the tubing.

   If there are pressures measured 100 psi over static levels or if pressure drops below 95% of atmospheric pressure (i.e. < 14 psi) inside the tubing an alarm will be triggered. Further investigation will be conducted as to the cause of the abnormal pressure reading, and remediation planned.

3) Abnormal pressure readings in the downhole blank QA zone.

   On-going fluid pressure measurements from the QA zone during and after CO_2 injection will be compared to background data trends and the persistent presence of a pressure difference (corrected for depth and fluid density) between the QA Zone and the adjacent perforated zone. If an unexpected decrease of corrected pressure difference has been identified (see Section 6B.3 and 6B.3.3) a packer leak will be suspected. Further investigation will be conducted as to the cause of the abnormal pressure readings. Remediation will occur if the investigation points to a failure which would allow upward fluid migration past the upper boundary of the Eau Claire seal.

4) Suspicion that the well integrity has been compromised.

5) Surface equipment has been damaged.

If any of above should occur, steps will be taken to identify and correct any equipment deficiencies. Many interventions can be carried out using the Westbay wireline system to affect repairs and re-establish well bore integrity. Only if none of these interventions were successful then plans to remove the Westbay monitor system from the well would be put in place. If required, retrieval of the tubing string would be done with BOPs in place according to the following summarized procedure:

1) Secure well until a workover rig and support equipment can be mobilized. Notify permitting agency of planned workover.

2) Rig up workover rig with pump and tank. Bleed down any pressure. Fill both tubing and annulus with kill weight fluid.

3) Go in hole with Westbay wireline assembly and release top packer. Open pumping port and attempt to circulate fluid at very low rate. Close pumping port and proceed to next packer.

4) When all packers are released and relaxed, pull plug (if a plug was placed in bottom of Westbay string) and attempt to slowly circulate the well with kill weight fluid.

5) Prepare to remove tubing string from the well while carefully keeping the hole full of kill-weight brine. Pull tubing slowly as to not over-pull the designed strength of the tubing.

6) Remove tubing from the well and examine to identify the cause of the anomalous pressure.

Upon removal, a decision will be made as to whether to repair and replace or to plug and abandon the well.

The plan for the verification well includes but is not limited to the following:

1) A modified master and single wing wellhead assembly. Since these wells are not injection wells, wing valves will not have an automatic shut-down system but will employ manual gate valve assemblies which will be closed during normal operations.

2) All annuli will have pressure gauges installed. Gauges to be 0 to 150 psi operating range.

3) Under normal operating conditions, the well is essentially shut in and will be open only for testing, sampling, and maintenance. See Figure 3B-4 for wellhead diagram.

In the event of a power outage, manual readings of the pressure in the tubing and annulus will be taken and recorded every four hours until power is restored. Note that in the event of a power outage, the injection well will be shut in.

6B.4.1 Persons Designated to Oversee Well Operations

A site-specific list of persons designated to oversee well operations in the event of an emergency shall be developed and maintained during the life of the project.

6B.5 Quality Assurance Plan See Section 6A.5

6B.6 Reporting Requirements See Section 6A.6

Figure 6B-1. Example Field Log Form for Manual Verification Well Gauge Readings

FIELD LOG – INJECTION / VERIFICATION WELLS
(For back up field data collection in the event of power outage or other data transmission loss from automated gauges – see "*Instructions*")

USEPA Site #1150155136 – Macon County Archer Daniels Midland – Corn Processing Carbon Sequestration Injection and Verification Wells	Permit No. Well No. UIC Log #

ADM Supervisor: _____
Readings Taken by: Name:_____
Phone:_____

Check Box(es) Above Failed Instrument(s) ➔						
DATE	**TIME**	**Injection Wellhead Pressure** PIT-009 (psig)	**Injection Annulus Pressure** PIT-014 (psig)	**Verification Tubing Pressure** Westbay (psig)	**Verification Annulus Pressure** Westbay (psig)	**INITIALS**

INSTRUCTIONS – *Within 30 minutes of a communication loss, manual readings of the pressure in the tubing and annulus of both wells will be taken and recorded, and continued every 4 hours thereafter until communication is restored.*

SECTION 7 - CHARACTERISTICS, COMPATIBILITY AND PRE-INJECTION TREATMENT OF INJECTED FLUID

7.1 Component Streams Forming Injection Fluid

CO_2 from Biofuel Fermentation process

7.2 Source and Generation Rate of Component Streams

The CO_2 source is the ADM biofuel fermentation process, which produces approximately 3,000 metric tonnes per day (MT/day) of CO_2 at a 1,000,000 gallon ethanol per day production rate. The facility equipment is designed to compress and inject a maximum of 3,300 MT/day

7.3 Volume of Injection Fluid Generated Daily and Annually

The target injection rate will initially be 2,000 MT/day; after the nearby IBDP project concludes its injection phase in 2014, an additional 1,000 MT/day will be diverted to the proposed injection well, for a target injection rate of 3,000 MT/day, or approximately 1.0 million tons annually. The total injection volume is targeted at approximately 4.75 million tons of CO_2 over the 5-year injection phase of the ICCS project.

A mass flow meter will be installed after compression and dehydration, but prior to well head. The meter will produce a direct reading of CO_2 being injected reporting in units of total mass per unit time.

7.4 Physical and Chemical Characteristics of Injection Fluid

The values provided below are based on wellhead pressure and temperature conditions of 2,380 psig and 120°F, respectively. Characteristics of the injection fluid could vary significantly at different locations in the compression and dehydration process and seasonally with changes in ambient temperature. The maximum injection pressure will be 2,380 psi and the actual injection pressure at the wellhead may be lower.

7.4.1 Generic Fluid Name

Carbon Dioxide (CO_2)

7.4.2 Fluid Phase

Supercritical and/or dense phase

7.4.3 Complete Injection Fluid Analysis

Typical Analysis of Feed Stream (Some Variation is Possible Due to Site-to-Site and Day-to-Day Conditions):

Component	Concentration (mol. %)
CO_2	99+
Total Hydrocarbons	0.01200
N_2	0.01100
H_2S	0.00079
O_2	0.00070

Sample was collected after water scrubber, before CO_2 plant.
Approximate pressure is 14.5 psia

7.4.4 Flash Point N/A

7.4.5 Organics

0.0127 mol. % (based on a typical analysis of the feed stream). Some variation is possible due to site-to-site and day-to-day conditions.

7.4.6 TDS N/A

7.4.7 pH N/A

7.4.8 Temperature

Approximate temperature is 80°F-120°F

7.4.9 Density

44.3 lbs/cf [at 2,200 psig, 120°F]

7.4.10 Specific Gravity

0.71 Specific gravity [at 2,200 psig, 120°F] (liquid water = 1.0)

7.4.11 Compressibility

$C_{CO2} = 0.00045\ (psi)^{-1}$ [at 2,200 psig, 120°F]

7.4.12 Micro Organisms N/A

7.4.13 Chemical Persistence

Not applicable. Although CO_2 may exist indefinitely in the environment without being destroyed by natural processes, it does not bioaccumulate with potential long-term toxic effects.

EPA definition of persistence: "A chemical's persistence refers to the length of time the chemical can exist in the environment before being destroyed by natural processes."
[Reference: http://www.epa.gov/fedrgstr/EPA-TRI/1999/January/Day-05/tri34835.htm]

7.4.14 Key Component Name(s)

Carbon Dioxide (CO_2)

7.5 Injection Fluid Compatibility

7.5.1 Compatibility with Injection Zone

No compatibility problems are anticipated in the injection zone. Geochemical modeling was used to predict the effects of injecting supercritical CO_2 into a model Mt. Simon sandstone (Berger et al., 2009). Based on chemical and mineralogical data from the Manlove Gas Storage Field in Illinois, the geochemical modeling software package, Geochemist's Workbench (Bethke, 2006), was used to simulate geochemical reactions. As expected, the injected CO_2 decreased the pH of the formation brine to about pH 4.5. As the reaction was allowed to progress, the pH of the formation brine increased to pH 5.4.

7.5.2 Compatibility with Minerals in the Injection Zone

In the geochemical simulations mentioned in above, Berger et al. (2009), it was predicted that illite and glauconite dissolved initially. As the reaction was allowed to proceed, kaolinite and smectite were predicted to precipitate. It was predicted that the volume of pore space would not be significantly altered (Berger et al., 2009). Therefore, no compatibility problems, such as a major reduction in injection-formation permeability resulting from chemical precipitates, are expected.

7.5.3 Compatibility with Minerals in the Confining Zone

In the geochemical simulations mentioned above, Geochemist's Workbench predicted that as the CO_2 reacts with the Eau Claire formation, illite and smectite would initially dissolve, but that the dissolved CO_2 could be precipitated as carbonates (Berger et al., 2009). This dissolution and precipitation process is not expected to affect the caprock integrity.

7.5.4 Compatibility with Injection Well Components

The subsurface and surface designs exceed minimum requirements to sustain system integrity to ensure CO_2 remains in the Mt. Simon. For reasons such as equipment or supply availability, or changes to the supplemental monitoring program, the final well design may vary but will meet or exceed these requirements in terms of strength and CO_2 compatibility.

<u>7.5.4.1 Injection Tubing</u>

As the CO_2 will be dehydrated to less than 30 lb H_2O/MMSCF or 630 ppmv of H_2O, the expected reactivity with the tubing will be negligible. Nevertheless, the injection tubing will be

composed of chrome steel (e.g., 13Cr) and is specifically engineered to function in environments with high concentrations of CO_2.

No chemical deterioration is expected; however, normal well intervention (e.g. possible coupling leak or pin-hole leak) where the well will have to be monitored and repaired (worked over) may be periodically required. The string of injection tubing should pose no adverse chemical reaction or degradation of the injection string from the injection fluid (supercritical state CO_2). Periodic tubing calipers will be run and compared to the original baseline caliper to monitor tubing pitting or any other injection string degradation. The tubing selection is expected to improve operations by decreasing the frequency of well workovers requiring tubing replacement and repair.

7.5.4.2 Long String Casing

The long string casing to be installed from total depth of the well past the base of the confining layer (from total depth to approximately 5,000 feet) will be composed of chrome steel (e.g., 13Cr80) and specifically engineered to function in environments with high concentrations of CO_2. The long string casing in the remainder of the well (5,000 feet to surface) will be carbon steel. This section of casing, however, will remain isolated from the injected CO_2 due to the tubing-annulus protection system and the protective cement sheath in which it is encased. Reactivity between the injected CO_2 and the long string casing is expected to be negligible.

The proposed long string casing (9 $^5/_8$-inch diameter) will be cemented from the bottom of the drilled hole into the intermediate casing and on up to surface, thus reducing any potential brine and CO_2 moving in the annular area between the drilled hole and casing. This long string will be cemented with special CO_2 resistant cement which should decrease the risk of channeling behind pipe. The most affected section of the long string casing is perceived to be that which is below the packer and End of Tubing (EOT). This is the section of casing that will be subjected to the CO_2 directly while it is being injected into the desired zone of the Mt Simon. To minimize any potential risk of chemical degradation, casing caliper logs can be run (baseline first, then at any time going forward when the injection tubing is removed from the well) to determine any adverse effects on the deterioration of the long string casing wall thickness. The supercritical state of the CO_2 with the absence of oxygen at depth should minimize any adverse affect, but this will in part be dependent on how long and to what extent the volume of CO_2 can be continuously injected. Moreover, the CO_2 will be dehydrated at the surface to minimize reaction with water and thus minimizing the creation of carbonic acid which could potentially corrode the casing below the packer.

7.5.4.3 CO_2 Resistant Cement

The long string casing will be encased from total depth to approximately 4,800 feet (or approximately 500 feet into the intermediate casing string) in Schlumberger's proprietary blend of CO_2 resistant cement, EverCRETE. Technical descriptions of the cement properties can be found in Appendix B. Reactivity between the injected CO_2 and the cement is expected to be negligible.

The CO_2 resistant cement that will be used for the injection interval has been engineered to be more resistant to degradation by wet CO_2 and carbonic acid than traditional Portland cement-

based well cement. The primary improvement in the CO_2 resistant cement over traditional Portland cement is the reduction in volume of the lime and water in the set cement. The increased compatibility of the CO_2 and the CO_2 resistant cement compared to CO_2 and Portland cement is described below:

- The CO_2 resistant cement has very low Portland cement content in the set cement volume. Portland cement is the main component that goes through the carbonation process. By reducing its content, the durability of CO_2 resistant cement is significantly enhanced. Despite a low Portland cement content, high compressive strength is achieved (above 2,000 psi) over a wide density range (12.5 ppg - 16 ppg). Even though this system has a small amount of Portland cement, it does go through the carbonation process, but it is self-limiting and prevents further leaching.
- The CO_2 cement system is designed with an optimized particle size distribution (PSD). Consequently, the CO_2 resistant cement has very high solids content, i.e. water content is reduced significantly, compared to a conventional cement system. Low water content significantly reduces the permeability of the set cement matrix and strongly reduces the cement degradation rate due to CO_2 reaction.
- The CO_2 resistant cement is a lime ($Ca(OH)_2$) "free" system compared to conventional Portland cement; for example, a neat 15.8 ppg set cement has about 13% "free" lime content. The reaction between CO_2 and cement is primarily due to the presence of free lime. The rate of the reaction and the amount of calcite formed from the reaction is dependent on the amount of free lime present. This reaction creates porosity in the cement. Eventually, the CO_2 and water mix to form carbonic acid which will dissolve the calcite, which further increases the porosity of the cement.
- The dissolution of calcite degrades the mechanical properties of the Portland cement. For longer CO_2 exposure, Portland cement integrity is reduced by the dissolution of calcite under acidic conditions. By having a lime-free cement system, the resistance of the cement to degradation in a CO_2 environment is effectively increased compared to a conventional Portland cement system.

Appendix B has the complete manufacturer's specifications for the EverCRETE product.

7.5.4.4 Annular Fluid

The annular fluid (packer fluid) between the injection tubing and the long string casing will be a 10.5 ppg brine with corrosion inhibitor additive that is compatible with the injected CO_2 and will minimize corrosion to the tubing and casing. Reactivity between the injected CO_2 and the annular fluid is expected to be negligible.

The weight of the packer fluid will be controlled to have enough hydrostatic weight to easily kill the well (expected formation gradient pressure in the Mt Simon at depth is anticipated to be approximately 0.455 psi/ft) when well intervention has to occur during any time of the life cycle of the well.

There is no risk of unexpected reactions with the annular fluid and the injection fluid that will breach the injection casing. The packer fluid is compatible with injected CO_2 and will minimize

corrosion of the injection casing and tubing. The worst reaction case would be a slow, almost immeasurable mass of CO_2 entering the annulus and lowering the pH of the annular fluid in the vicinity of the tubing leak. However, while the mass may be very low, the leak would be detected by the change in the annular surface pressure monitoring equipment almost immediately and injection would cease. Any leak would require that the tubing string be pulled and repaired and the annular fluid would be replaced with a fresh packer fluid.

7.5.4.5 Packer(s)

The packer design calls for a Schlumberger Quantum Max Type III Seal-bore Assembly packer composed of chrome steel (13Cr). The sealing elements of the packer and seal-bore assembly are comprised of nitrile rubber which is designed to be durable in environments with high CO_2 concentration. As a result, reactivity between the injected CO_2 and the injection packer is expected to be negligible.

The packer and the amount of weight that will be set on top of it will be designed to account for the buckling and all other forces that will be exerted during the injectivity phases, thus ensuring integrity of the annulus.

The packer will have a CO_2 compatible elastomer. The dry CO_2 should not react with the steel components of the packer. The tubing and packer will be compatible with CO_2: the elastomer packer element will be selected to resist CO_2 and the packer body will be made of chrome steel. No “blanket” of diesel or kerosene or similar non-reactive fluid will be placed below the packer. CO_2 is less dense than water and is less dense or very similar in density to many hydrocarbon liquids like diesel and kerosene. It is highly unlikely that these types of fluids (diesel or kerosene) would ever remain in place under the packer in a CO_2 injection scenario.

7.5.4.6 Well Head Equipment

Components of the wellhead equipment expected to be in contact with the injected CO_2 are proposed to be constructed from schedule 310 and 410 stainless steel; therefore, no adverse reactions are expected between the injected CO_2 and any the wellhead components.

At present the wellhead assembly will consist of Section A & B, then a Xmas tree assembly made up of a minimum, 2-SS master valves (a swab valve and another a master) with a 3,000 psig wing valve outfitted with an automatic shut down device, all being stainless steel (Xmas tree & upper assembly). This will allow for the installation of blowout preventors with minimal intervention if any workover activity is required during the life of the well. The dry CO_2 should not react with the steel components of the wellhead; stainless steel is proposed to further minimize any possibility of CO_2 reacting with bare steel.

7.5.4.7 Holding Tanks(s) and Flow Lines

There will be no holding tanks for the injection fluid. Consequently, there are no CO_2 holding tank compatibility concerns.

The flow lines from the injection fluid source to the injection site are expected to be 8-inch diameter schedule 120 carbon steel pipe. (The pipe diameter and material selection will be determined after the injection rate and pressure are finalized.) As a result of the cooling, dehydration and compression, the CO_2 will be relatively dry or free of water. Dry CO_2 is compatible with carbon steel pipe. The design basis for the surface facility gas dehydration unit is to reduce the water content of the CO_2 to a range of 7 to 30 lb of H_2O/MMSCF (150 to 630 ppmv H_2O). This water content range is consistent with typical U.S. CO_2 transmission pipeline water content specifications for carbon steel pipe. There are no compatibility concerns between the CO_2 and the flow lines between the compressor and the wellhead.

7.5.5 Compatibility with Filter and Filter Components

There are no plans to filter the CO_2 prior to injection. Consequently, there are no compatibility concerns between the CO_2 and filters and filter components. The CO_2 from the fermentation process and subsequently, compressed and cooled will not have any particulates entrained in the CO_2 stream. As such there are no filters or filtering components.

7.5.6 Full Description of Compatibility Concerns

At this time there are no compatibility concerns with the injection zone, minerals in the injection zone, and minerals in the confining zone. The CO_2 is expected to have negligible to no reaction with the minerals and formation water. Any reactions that may occur are not expected to affect the containment of the CO_2 below the primary seal. There are compatibility issues with regards to CO_2 if water is present. Components to the injection wellhead and wellbore will be selected to minimize and negate any reaction with the CO_2. Any elastomers used will be selected based on contact with CO_2. Additional details on the corrosion monitoring plan are included in Sections 6A.4 and 6B.4.

7.5.7 Pre-Injection Fluid Treatment

Other than dehydration, there will be no pre-injection fluid treatment of the injection fluid (CO_2) at the well site.

7.6 References

Bethke, C.M.. 2006. *The Geochemist's Workbench (Release 6.0) Reference Manual*. RockWare, Inc., Golden CO, 240 p.

Berger, P.M., Mehnert, E., and Roy, W.R. (2009) Geochemical Modeling of Carbon Sequestration in the Mt. Simon Sandstone. Geological Society of America, *Abstracts with Programs*, vol. 41, no. 4, p. 4.

SECTION 8A - INJECTION WELL PLUGGING & ABANDONMENT PROCEDURES

This section is provided to satisfy the requirements of 40 CFR 146.92.

8A.1 Description of Plugging Procedures

Upon completion of the project, or at the end of the life of the CCS #2 injection well, the well will be plugged and abandoned to meet all applicable requirements. The need to abandon the well prior to any injection (i.e. during construction) is also a possibility. The plug procedure and materials will be designed to prevent any unwanted fluid movement and to protect any USDWs. The well plugging procedure and design will be updated in the well plugging plan based on any new information gained during well construction and testing. The final plugging plan will be developed after collaboration and interaction with the UIC Program Director; however, to fulfill permit requirements, we propose the preliminary plan which follows.

8A.1.1 Abandonment during Construction

Abandonment during well construction, while sections of the wellbore are uncased could take place while: (1) drilling the surface hole ($\leq$350 ft), (2) drilling intermediate hole ($\leq$5,300 ft), or (3) drilling long-String hole ($\leq$7,500 ft).

During each scenario, the drill string (drill collars, drill pipe, and drill bit) represents the most likely risk for losing and leaving equipment in the hole. Although unlikely, it is possible that logging tools, a core barrel, or other piece of equipment can get stuck and be left in the hole. Every attempt will be made to recover all portions of the string or other equipment prior to abandonment.

If equipment cannot be retrieved and must be abandoned in the wellbore, no unique plugging procedure should be required and the plugs will be placed as specified in the plugging plan. Plug placement will depend upon depth of the hole, the geology and the depth that the equipment was lost in the well. If the well has not penetrated or is not within 100 feet of the caprock, then typically plugging during construction would require placing plugs across any zones capable of producing fluid and at the previous casing shoe. A surface plug will be set and the well filled with drilling mud between the plugs. If the caprock has been penetrated when the well is judged to be lost, the well will be plugged using CO_2-resistant cement from TD to 1,000 feet above the caprock seal using the balanced plug method. This may require setting multiple plugs. If this occurs, each plug will be verified before moving to the next.

If a radioactive logging source is lost in the hole (e.g. a density and/ or neutron porosity logging source), current Nuclear Regulatory Commission (NRC) regulations will be followed. A 300-foot red cement plug will be placed immediately above the lost logging tool. An angled kick-plate will be placed above this plug to divert any subsequent drilling that may coincidentally enter this wellbore. Current NRC regulations require that the surface casing remain extended above the ground surface with an informative ground plate welded to the pipe. The plate includes information to identify what is in the hole. Depending upon where in the well the radioactive source is lost, plugging above the kick-plate will proceed as described above.

Plug Placement Method: The method for placing the plugs in CCS #2 will be the "Balanced Plug" method. This is a basic plug spotting process that is generally considered more efficient and is consistent with best industry practices.

8A.1.2 Abandonment after Injection

After injection has ceased, the well will be flushed with a kill weight brine fluid. A minimum of three tubing volumes will be injected without exceeding fracture pressure. Bottom hole pressure measurements will be made and the well will be logged to ensure mechanical integrity outside the casing prior to plugging. If a loss of mechanical integrity is discovered, it will be repaired using the squeeze cementing method prior to proceeding with the plugging operations. Detailed plugging procedure is provided in Section 8A.1.4 below. All casing in this well will be cemented to surface and will not be retrievable at abandonment. After injection, the injection tubing and packer will be removed. If the tubing and packer cannot be released, an electric line with tubing cutter will be used to cut off the tubing above the packer and the packer will be left in the well. After the tubing and packer are removed, the balanced-plug placement method will be used to plug the well. If the tubing has to be cut and the packer left in the well, the cement retainer method will be used for plugging the injection formation below the abandoned packer.

8A.1.3 Type and Quantity of Plugging Materials, Depth Intervals

The volume and depth of the plug or plugs will depend on the final geology and downhole conditions of the well as assessed during construction. Well cementing software (e.g. Schlumberger's CemCade) will be used to model the plugging and aid in the plug design. The cements used for plugging will be tested in the lab prior to plug placement and both wet and dry samples of each plug will be collected during plugging to ensure quality of the plug.

All of the casing strings will be cut off at least 3 feet below the surface, below the plow line. A blanking plate with the required permit information will be welded to the top of the cutoff casing.

8A.1.4 Detailed Plugging and Abandonment Plan

<u>8A.1.4.1 Notifications, Permits, and Inspections (Prior to Workover or Rig Movement).</u>

Notifications, permits, and inspections are the same for plugging and abandonment during construction or post-injection. The procedure is:

1) Notify the regulatory agency at least 60 days prior to commencing plugging operations. (Note that this timeline will not apply for plugging and abandonment during well construction.) Provide updated plugging plan, if applicable. Ensure proper notifications have been given to all regulatory agencies for rig move.
2) Ensure that the plugging procedure has been reviewed and agreed upon by regulatory agency.
3) Ensure that the following steps are performed prior to well plugging:
    a. The injection well is flushed with a buffer fluid;
    b. The bottomhole reservoir pressure will be measured;

c. A final external mechanical integrity test will be completed.
d. Plugging procedure has been reviewed and agreed upon by regulatory agency.

4) Ensure in advance that a pre-site inspection has been performed and the rig company has visited the site and is capable of transporting rig, tanks & ancillary equipment to perform P&A operations. Notify all key third parties of expected work scope, and ensure third party contracts for work are in place prior to move in.
5) Have copies of all government permits prior to initiating operations and maintain on location at all times. Check to see if conditions of approval have been met.
6) Make sure partners (U.S. DOE, EPA and ADM) approvals have been obtained, as applicable.

A site-specific list of facility contacts will be developed and maintained during the life of the project.

8A.1.4.2 Volume Calculations

Volumes will be calculated for specific abandonment wellbore environment based on desired plug diameter and length required. Volume calculations are the same for plug and abandonment during construction and post-injection.

1) Identify the following based on the geology and hole conditions:
   a. Length of the cement plug required.
   b. required setting depth of base of plug.
   c. Volume of spacer to be pumped ahead of the slurry.

2) Determine the following:
   a. Number of sacks of cement required.
   b. Volume of spacer to be pumped behind the slurry to balance the plug.
   c. Plug length before the pipe is withdrawn.
   d. Length of mud freefall in drill pipe.
   e. Displacement volume required to spot the plug.

8A.1.4.3 Plugging and Abandonment Procedure for "During Construction" Scenario:

Pumping the Cement Job

1. Trip in Hole (TIH) to the desired depth (drill pipe tags the base of the desired plug depth).

2. Shut down circulating trip tank on wellbore.

3. Break circulation and condition mud as required. Circulate at least until the pit levels stabilize.

4. Mix and pump cement and spacers.

5. Displace with the predetermined mud volume.

6. Shut down cementing unit and allow mud to freefall.

7. Near the end of the freefall, begin pulling out. Check to verify if we are pulling dry or wet. Slowly pull the drill string out of the plug and continue trip out of hole (TOH) until 300 ft +/- above the top of the plug. Slowly pump 5-10 bbls to clear the drill pipe.

8. Waiting on cement (WOC) minimum 12 hours, and TIH to tag the plug. If the plug will hold 5-10K lbs weight, pull up, circulate 1-2 stands above and continue with next plug.

9. After placing all plugs, pull out of hole (POOH) laying down all drill pipe.

10. Cut off all casings below the plow line (or per local, state or regulatory guidelines), dump 2-5 sacks of neat cement, and weld plate on top of casing stub. Place marker if required.

11. After rig is released, restore site to original condition as possible or per local, state or federal guidelines.

12. Complete plugging forms and send in with charts and all lab information to the regulatory agency as required by permit. Plugging report shall be certified as accurate by ADM and plugging contractor, and shall be submitted within 60 days after plugging is completed.

8A.1.4.4 Plugging and Abandonment Procedure for "End of Project" Scenario:

1. Notify the regulatory agency at least 60 days before commencing operations and provide updated plugging plan, if applicable.

2. Move-in (MI) Rig onto CCS #2 and rig up (RU). All CO_2 pipelines will be marked and noted with rig supervisor prior to MI.

3. Conduct and document a safety meeting.

4. Open up all valves on the vertical run of the tree and check pressures.

5. Test the pump and line to 2,500 psi. Fill casing with kill weight brine (9.5 ppg). Bleeding off occasionally may be necessary to remove all air from the system. Test casing annulus to 1000 psi. If there is pressure remaining on tubing rig to pump down tubing and inject two tubing volumes of kill weight brine. Monitor tubing and casing pressure for 1 hour. If both casing and tubing are dead then nipple up blowout preventers (NU BOP's). Monitor casing and tubing pressures.

6. If the well is not dead or the pressure cannot be bled off of tubing, rig up (RU) slickline and set plug in lower profile nipple below packer. Circulate tubing and annulus with kill weight fluid until well is dead. After well is dead, ND tree. NU BOP's and perform a function test. BOP's should have appropriate sized single pipe rams on top and blind rams in the bottom ram for tubing. Test pipe rams and blind rams to 250 psi low, 3,000 psi high. Test annular preventer to 250 psi low and 3,000 psi high. Test all TIW's,

IBOP's choke and kill lines, and choke manifold to 250 psi low and 3,000 psi high. NOTE: Make sure casing valve is open during all BOP tests**.** After testing BOPs pick up tubing string and unlatch seal assembly from seal bore. Rig slick line and lubricator back to well and remove X- plug from well. Rig to pump via lubricator and circulate until well is dead.

7. POOH with tubing laying it down. NOTE: Ensure that the well is over-balanced so there is no backflow due to formation pressure and there are at least 2 well control barriers in place at all times.

   Contingency: If unable to pull seal assembly, RU electric line and make cut on tubing string just above packer. Note: Cut must be made above packer at least 5-10 ft MD.

8. If successful pulling seal assembly, then pick up workstring and TIH with Quantum packer retrieving tools. If tubing was cut in previous step then skip this step. Latch onto Quantum packer and pull out of hole laying down same. If unable to pull the Quantum packer, pull the work string out of hole and proceed to next step. Assuming the tubing can be pulled with the packer without issues, run CBL, casing caliper, RST and/ or USIT to assist in assessing wellbore mechanical integrity leakage around the wellbore above the caprock. If problems are noted, update cement remediation plan (if needed) and execute prior to plugging operations. TIH with work string to TD. Keep the hole full at all times. Circulate the well and prepare for cement plugging operations.

9. The lower section of the well will be plugged using CO_2 resistant cement from TD around 7000ft to around 1000ft above the top of the Eau Claire formation (to approximately 4000 ft). This will be accomplished by placing plugs in 500 ft increments. Using a density of 15.9 ppg slurry with a yield of 1.11 cf/sk, approximately 1150 sacks of cement will be required. Actual cement volume will depend upon actual weight of the casing within the plugged zone. This will require at least six plugs of 500 feet in length. No more than two plugs will be set before cement is allowed to set and plugs verified by setting work string weight down onto the plug.

10. Circulate the well and ensure it is in balance. Place tubing just above cement top from previous day. Mix and spot 500 ft balanced plug in 9 5/8 inch casing (approximately 191 sacks Class H). Pull out of plug and reverse circulate tubing. Repeat this operation until a total of 8 plugs have been set. If plugs are well balanced then the reverse circulation step can be omitted until after each third plug. Lay down work string while pulling from well. If rig is working daylights only then pull 10 stands and rack back in derrick and reverse tubing before shutting down for night. After waiting overnight, trip back in hole and tag plug and continue. After ten plugs have been set pull tubing from well and shut in for 12 hours. Trip in hole with tubing and tag cement top. Calculate volume for final plug. Pull tubing back out of well. Nipple down BOPs and cut all casing strings below plow line (min 3 feet below ground level or per local policies/standards and ADM requirements). Trip in well and set final cement plug. Total of approximately 1530 sacks total cement used in all remaining plugs above 4000 feet. Lay down all work string, etc. Rig down all equipment and move out. Clean cellar to where a plate can be welded with well name onto lowest casing string at 3 feet, or as per permitting agency directive.

11. Complete plugging forms and send in with charts and all lab information to the regulatory agency as required by permit. Plugging report shall be certified as accurate by ADM and plugging contractor, and shall be submitted within 60 days after plugging is completed.

SECTION 8B - VERIFICATION WELL PLUGGING & ABANDONMENT PROCEDURES

8B.1 Description of Plugging Procedures

Upon completion of the project, or at the end of the life of Verification Well #2, the well will be plugged and abandoned to meet all applicable requirements. The need to abandon the well prior to any injection (i.e. during construction) is also a possibility. The plug procedure and materials will be designed to prevent any unwanted fluid movement and to protect any USDWs. The well plugging procedure and design will be updated in the well plugging plan based on any new information gained during well construction and testing. The final plugging plan will be developed after collaboration and interaction with the UIC Program Director; however, to fulfill permit requirements, we propose the preliminary plan which follows.

8B.1.1 Abandonment during Construction

Abandonment during well construction, while sections of the wellbore are uncased could take place while: (1) drilling the surface hole ($\leq$350 ft), (2) drilling intermediate hole ($\leq$5,300 ft), or (3) drilling long-String hole ($\leq$7,500 ft).

During each scenario, the drill string (drill collars, drill pipe, and drill bit) represents the most likely risk for leaving equipment in the hole. Although unlikely, it is possible that a logging tool, core barrel, or other piece of equipment can get stuck and be left in the hole. Every attempt will be made to recover all portions of the string or other equipment prior to abandonment.

If equipment cannot be retrieved and must be abandoned in the wellbore, no unique plugging procedure should be required and the plugs will be placed as specified in the plugging plan. Plug placement will depend upon depth of the hole, the geology and the depth that the equipment was lost in the well. If the well has not penetrated or is not within 100 feet of the caprock, then typically plugging during construction would require placing plugs across any zones capable of producing fluid and at the previous casing shoe. A surface plug will be set and the well filled with drilling mud between the plugs. If the caprock has been penetrated when the well is judged to be lost, the well will be plugged using CO_2-resistant cement from TD to 1,000 feet above the caprock seal using the balanced plug method. This may require setting multiple plugs. If this occurs, each plug will be verified before moving to the next.

If a radioactive logging source is lost in the hole (e.g. a density and/ or neutron porosity logging source), current Nuclear Regulatory Commission (NRC) regulations will be followed. A 300-foot red cement plug will be placed immediately above the lost logging tool. An angled kick-plate will be placed above this plug to divert any subsequent drilling that may coincidentally enter this wellbore. Current NRC regulations require that the surface casing remain extended above the ground surface with an informative ground plate welded to the pipe. The plate includes information to identify what is in the hole. Depending upon where in the well the radioactive source is lost, plugging above the kick-plate will proceed as described above.

Plug Placement Method: The method of placing the plugs in Verification Well #2 is the "Balanced Plug" method. This is a basic plug spotting process that is generally considered more efficient and is consistent with best industry practices.

8B.1.2 Abandonment at End of project

After injection has ceased, the well will be flushed with a kill weight brine fluid. A minimum of three tubing volumes will be injected without exceeding fracture pressure. Detailed plugging procedure is provided in Section 8B.1.4 below. All casing in this well will be cemented to surface and will not be retrievable at abandonment. After injection ceases and after the appropriate post-injection monitoring period is finished, the completion equipment will be removed from the well.

8B.1.3 Type and Quantity of Plugging Materials, Depth Intervals

The volume and depth of the plug or plugs will depend on the final geology and downhole conditions of the well as assessed during construction. Well cementing software (e.g. Schlumberger's CemCade) will be used to model the plugging and aid in the plug design. The cements used for plugging will be tested in the lab prior to plug placement and both wet and dry samples will be collected during plugging for each plug to ensure quality of the plug.

All of the casing strings will be cut off at least 3 feet below the surface, below the plow line. A blanking plate with the required permit information will be welded to the top of the cutoff casing.

8B.1.4 Detailed Plugging and Abandonment Procedures

<u>8B.1.4.1 Notifications, Permits, and Inspections (Prior to Workover or Rig Movement).</u>

Notifications, permits, and inspections are the same for plugging and abandonment during construction and post-injection.

1) Notify the regulatory agency at least 60 days prior to commencing plugging operations. (Note that this timeline will not apply for plugging and abandonment during well construction.) Provide updated plugging plan, if applicable. Ensure proper notifications have been given to all regulatory agencies for rig move.
2) Ensure that the plugging procedure has been reviewed and agreed upon by regulatory agency.
3) Ensure in advance that a pre-site inspection has been performed and the rig company has visited the site and is capable of transporting rig, tanks & ancillary equipment to perform P&A operations. Notify all key third parties of expected work scope, and ensure third party contracts for work are in place prior to move in.
4) Have copies of all government permits prior to initiating operations and maintain on location at all times. Check to see if conditions of approval have been met.
5) Make sure partners (U.S. DOE, EPA and ADM) approvals have been obtained, as applicable.

A site-specific list of facility contacts will be developed and maintained during the life of the project.

8B.1.4.2 Volume Calculations

Volumes will be calculated for specific abandonment wellbore environment based on desired plug diameter and length required. Volume calculations are the same for plug and abandonment during construction and post-injection.

1) Choose the following:
   a. Length of the cement plug desired.
   b. Desired setting depth of base of plug.
   c. Amount of spacer to be pumped ahead of the slurry.

2) Determine the following:
   a. Number of sacks of cement required.
   b. Volume of spacer to be pumped behind the slurry to balance the plug.
   c. Plug length before the pipe is withdrawn.
   d. Length of mud freefall in drill pipe.
   e. Displacement volume required to spot the plug.

8B.1.4.3 Plugging and Abandonment Procedure for "During Construction" Scenario:

Pumping the Cement Job

1. Trip in Hole (TIH) to the desired depth (drill pipe tags the base of the desired plug depth).

2. Shut down circulating trip tank on wellbore.

3. Break circulation and condition mud as required. Circulate at least until the pit levels stabilize.

4. Mix and pump cement and spacers.

5. Displace with the predetermined mud volume.

6. Shut down cementing unit and allow mud to freefall.

7. Near the end of the freefall, begin pulling out. Check to verify if we are pulling dry or wet. Slowly pull the drill string out of the plug and continue trip out of hole (TOH) until 300 ft +/- above the top of the plug. Slowly pump 5-10 bbls to clear the drill pipe.

8. Waiting on cement (WOC) minimum 12 hours, and TIH to tag the plug. If the plug will hold 5-10,000 lbs weight, pull up, circulate 1-2 stands above and continue with next plug.

9. After placing all plugs, pull out of hole (POOH) laying down all drill pipe.

10. Cut off all casings below the plow line (or per local, state or regulatory guidelines), dump 2-5 sacks of neat cement, and weld plate on top of casing stub. Place marker if required.

11. After rig is released, restore site to original condition as possible or per local, state or federal guidelines.

12. Complete plugging forms and send in with charts and all lab information to the regulatory agency as required by permit. Plugging report shall be certified as accurate by ADM and shall be submitted within 60 days after plugging is completed.

8B.1.4.4 Possible Plugging and Abandonment Procedure for "End of Project" Scenario:

At the end of the serviceable life of the verification well, the well will be plugged and abandoned. In summary, the plugging procedure will consist of removing all components of the completion system and then placing cement plugs along the entire length of the well. At the surface the well head will be removed and casing cut off 3 feet below surface. A detailed procedure follows:

1. Move in workover unit with pump and tank.

2. Fill both tubing and annulus with kill weight brine.

3. Nipple down well head and nipple up BOPs.

4. Remove all completion equipment from well. This will require deflating the Westbay packers and removing all Westbay equipment from the well.

5. Keep hole full with workover brine of sufficient density to maintain well control.

6. Pick up 2 7/8" tbg work string (or comparable) and trip in hole to PBTD.

7. Circulate hole two wellbore volumes to ensure that uniform density fluid is in the well.

8. The lower section of the well will be plugged using CO2 resistant cement from TD around 7000ft to around 1000ft above the top of the Eau Claire formation (to approximately 4000 ft). This will be accomplished by placing plugs in 500 ft increments. Using a density of 15.9 ppg slurry with a yield of 1.11 cf/sk, approximately 360 sacks of cement will be required. Actual cement volume will depend upon actual weight of the casing within the plugged zone. This will require at least six plugs of 500 feet in length. No more than two plugs will be set before cement is allowed to set and plugs verified by setting work string weight down onto the plug.

9. Pull ten stands of tubing (600 ft) out and shut down overnight to wait on cement curing

10. After appropriate waiting period, TIH ten stands and tag the plug. Resume plugging procedure as before and continue placing plugs until the last plug reaches the surface.

11. Nipple down BOPs.

12. Remove all well head components and cut off all casings below the plow line.

13. Finish filling well with cement from the surface if needed. Total of approximately 413 sacks total cement used in all remaining plugs above 4000 feet. Lay down all work string, etc. Clean cellar to where a plate can be welded with well name onto lowest casing string at 3 feet, or as per permitting agency directive.

14. If required, install permanent marker back to surface on which all pertinent well information is inscribed.

15. Fill cellar with topsoil.

16. Rig down workover unit and move out all equipment. Haul off all workover fluids for proper disposal.

17. Reclaim surface to normal grade and reseed location.

18. Complete plugging forms and send in with charts and all lab information to the regulatory agency as required by permit. Plugging report shall be certified as accurate by ADM and shall be submitted within 60 days after plugging is completed.

Note: 7,500 ft 5 ½" 15.5 lb/ft casing requires an estimated 930 cubic feet of cement to fill, 14 plugs.

Approximately five days required from move in to move out, depending on the operations at hand and the physical constraints of the well, weather, and other conditions.

SECTION 8C - GEOPHYSICAL MONITORING WELL PLUGGING & ABANDONMENT PROCEDURES

As the geophysical monitoring well does not penetrate the cap rock above the Mt. Simon Sandstone, plugging and abandonment procedures will follow typical practice for well sealing.

8C.1 Description of Plugging Procedures

At the end of the serviceable life of the well, the well will be plugged and abandoned utilizing the following procedure:

1. Notify the permitting agency of abandonment at least 60 days prior to plugging the well.

2. Cement may be circulated from total depth or plugged-back total depth to surface or cement plugs may be placed as specified below.

    a. Cement plug circulated or dump bailed over any perforated interval (none planned).
    b. Cement plug circulated inside casing from 500 feet to a minimum of 250 feet.
    c. Third possible method would be to perforate the St. Peter Sandstone at the bottom of the 4 ½ inch tubing that is run in the well as casing. Establish injection rate using fresh water. Mix and pump appropriate number of sacks to fill 4 ½ inch tubing and inject into well. Shut down and monitor pressure. If cement falls back inside tubing then mix and pump enough cement to refill. Continue until well is static with cement and monitor for 12 hours.

3. Cut off all well head components and cut off all casings below the plow line.

4. Finish filling well with cement.

5. Install permanent marker at surface, or as required by the permitting agency.

6. Reclaim surface to normal grade and reseed location.

SECTION 9 – POST-INJECTION SITE CARE AND SITE CLOSURE

9.1 Description of Post-injection site care and closure

Post injection site care and closure (PISC) will be conducted to meet the requirements of 40 CFR 146.93. Upon the cessation of injection, the most recent monitoring data and modeling results will be reviewed with respect to the final PISC plan. If no changes to the PISC plan are warranted a report detailing these results will be submitted to the Director. If changes to the PISC plan are necessary, an amended PISC plan will be submitted to the Director for approval and incorporation into the permit subject to the permit modification requirements at §§ 144.39 or 144.41.

In this PISC plan, the operator requests to close the site (final site closure) before the default 50 year period described in § 146.93(c). The operator requests a modified PISC timeframe of 10 years. This PISC period is based on current monitoring and other site-specific data which demonstrate that the sequestered CO_2 will no longer pose an endangerment to USDWs and will meet the requirements for an alternative PISC period as detailed in § 146.93(c)(1) and (2).

9.1.1 Description of Post-injection Monitoring

During the PISC period, the operator will continue to conduct site monitoring and modeling to demonstrate that the injected CO_2 (plume) is responding as predicted and will not endanger USDWs. The site monitoring program will be a continuation of the operational monitoring, verification, and accounting (MVA) program. Table 9-1 details MVA activities during the site's pre-injection, injection, and post injection periods. In Table 9-2 the post-injection monitoring schedule is presented. During the PISC period, the operator will continue to use seismic surveys, well based pressure measurement, and sample analysis to monitor the condition of the injectate. The following paragraphs detail the post-injection monitoring techniques to be employed in this program:

1) Seismic survey: in order to define the location and extent of the CO_2 plume, seismic surveys will be designed, acquired, and interpreted for the area of review (AoR) upon completion of the injection period and 10 years later at the completion of the PISC period. The optimum survey lines for the post-closure seismic surveys will be determined using all historic site specific seismic data and updated reservoir model results. These surveys will be used to validate the site models, determine the position and extent of the CO_2 plume, and verify that the CO_2 will not pose an endangerment to USDWs. Further need for seismic surveying and extension of the PISC period will be evaluated based on the measured extent of the plume, the plume's rate of expansion, correlation with site modeling results, and potential risk of endangerment to USDWs.

2) Shallow groundwater monitoring: samples will be taken from the existing shallow groundwater regulatory compliance wells. The schedule for monitoring will be quarterly in year one (1) and annually thereafter. The groundwater monitoring program will follow the plan defined in Section 6A.2.4 - Detailed Groundwater Monitoring Plan.

3) Injection well monitoring: during PISC period the injection well will be used to monitor the pressure and temperature at the injection site within the Mt. Simon Sandstone.

4) Verification well monitoring: The verification well will be used to monitor the pressure and temperature at the verification site within the Mt. Simon Sandstone.

5) Geophysical well monitoring: The geophysical well will allow for continued 3D VSP surveys, and pressure monitoring near the injection site within the St. Peter Sandstone as warranted.

Because the PISC monitoring is a continuation of the operational monitoring, there will be no modification in the well monitoring plan and sample locations. Figures 9-1 and 9-2 show the locations of the PISC monitoring wells.

During the PISC period, additional seismic and well-based monitoring data will generated, validated, and analyzed using the procedures described in the quality assurance plan. In order to validate the fate of the injectate and ensure the CO_2 poses no endangerment of USDWs throughout the PISC period, new data will be generated, validated, and utilized in updating the site specific models. As required in § 146.93(a)(2)(i), data analysis and modeling results will be used to calculate and monitor the injection zone pressure differential between the pre- and post-injection periods. The results from seismic acquisitions, well based pressure monitoring, sample analysis, and site models will be used to establish the boundaries of the CO_2 plume and the associated pressure front as required by § 146.93(a)(2)(ii).c.

Table 9-1: Summary of Monitoring, Verification and Accounting Activities

Monitoring Activity Description	**Monitoring Period**		
	Pre-CO2 Injection	**During Injection**	**Post Injection**
Seismic Survey	X	X	X
Shallow groundwater regulatory compliance wells - water quality	X	X	X
Injection Well Monitoring - injection volumes		X	
Injection Well Monitoring - injection well surface pressure	X	X	X
Injection Well Monitoring - annulus pressure	X	X	X
Verification Well Monitoring - injection formation pressure	X	X	X
Verification Well Monitoring - injection formation temperature	X	X	X
Geophysical Well Monitoring – Vertical Seismic Profiling	X	X	X
Geophysical Well Monitoring - formation pressures	X	X	X
Injection and Verification Wells – downhole CO_2 detection e.g. RST surveys	X	X	X

Table 9-2: Summary of Post-Injection Monitoring Schedule

Monitoring Activity Description	Schedule
Seismic Survey	Immediately following cessation of injection
Seismic Survey	After 10 years
Shallow groundwater regulatory compliance wells - water quality	Quarterly (Year 1) & Annually (Year 2+)
Injection Well Monitoring - injection well tubing head pressure	Annually
Injection Well Monitoring - annulus pressure	Continuous
Verification Well Monitoring - injection formation pressure	Continuous
Verification Well Monitoring - injection formation temperature	Continuous
Geophysical Well Monitoring - formation pressures	Continuous
Injection and Verification Wells– RST Surveys	Post Injection Years 1, 4, 9

9.1.2 Schedule for Submitting Post-injection Site Care Monitoring Results

Post-injection site care monitoring data and modeling results will be submitted to the EPA in an annual report. The report will be submitted in an electronic format approved by the EPA. The annual reports will contain information and data generated during the reporting period; i.e. seismic data acquisition, well-based monitoring data, sample analysis, and the results from updated site models.

9.1.3 Post-injection Site Care Timeframe

The default timeframe for post-injection site care is fifty years; however, the operator is seeking an alternate timeframe based on consideration and documentation of site specific conditions that satisfy the requirements listed in § 146.93(c)(1) and (2). These site specific conditions are described in the following paragraphs. Please note that the specific section for each criterion in the CFR is listed in square brackets, [ ].

- [§146.93(c)(1)(i)] The results of computational modeling of the project (Section 5.4 of this application) indicate that the sequestered CO_2 will not migrate above the Mt. Simon Sandstone.

- [§146.93(c)(1)(ii)] The formation pressure at the injection well is predicted to decline rapidly within the first 4 years following injection (formation pressure pre-injection = 2,840 psia, immediately following injection = 3,340 psia, 4 years post-injection = 2,950 psia). Fifty years post-injection, the formation pressure is predicted to be 2,860 psia. Furthermore, the increase in the injection formation pressure at the edge of the AoR is expected to be less than 185 psi at the cessation of injection, less than 110 psi 4 years later, and continues dropping to less than 10 psi at the end of fifty years.

- [§146.93(c)(1)(ii)] The hydrogeologic and seismic characterization for the project site indicates that the Eau Claire Formation, the primary seal above the Mt. Simon, does not contain any faults and has permeability sufficiently low to impede CO_2 migration

to overlying formations.

- [§146.93(c)(1)(viii) and (ix)] Potential conduits of CO_2 migration above the Mt. Simon are limited to the IBDP injection and verification wells or the IL-ICCS injection and verification wells, all of which will be constructed, monitored, and plugged in a manner that will minimize the potential for any such migration and meets the requirements of 40 CFR Part 146.

- [§146.93(c)(1)(x)] The Mt. Simon Sandstone is nearly 7,000 feet below the lowermost USDW, and there are three confining formations (New Albany Shale, Maquoketa Formation, Eau Claire Formation) between the injection zone and the lowermost USDW. If the EPA requires post-injection monitoring beyond the ten-year timeframe outlined in this plan, the operator will work with the Director to establish the monitoring activities, frequency, and duration of the PISC period.

9.1.4 Site Closure

The operator will notify the permitting agency at least 120 days prior of its intent to close the site. Once the permitting agency has approved closure of the site, all remaining monitoring wells will be plugged and abandoned in accordance with the methods described in Sections 8A, 8B, and 8C of this application. A site closure report will be prepared within 90 days following site closure, documenting the following:

- plugging of the injection, verification, and geophysical wells,
- location of sealed injection well on a plat of survey that has been submitted to the local zoning authority,
- notifications to State and local authorities,
- records regarding the nature, composition, and volume of the injected CO_2
- post-injection monitoring records.

Notation to the property's deed on which the injection well was located shall indicate the following:

- property was used for carbon dioxide sequestration,
- name of the local agency to which a plat of survey with injection well location was submitted,
- the volume of fluid injected,
- the formation into which the fluid was injected, and
- the period over which the injection occurred.

The site closure report will be submitted to the permitting agency and maintained by the operator for a period of 10 years following site closure. Additionally, the operator will maintain the records collected during the PISC period for a period of 10 years after which these records will be delivered to the Director.

Figure 9-1 - Location information for proposed wells and other facilities.

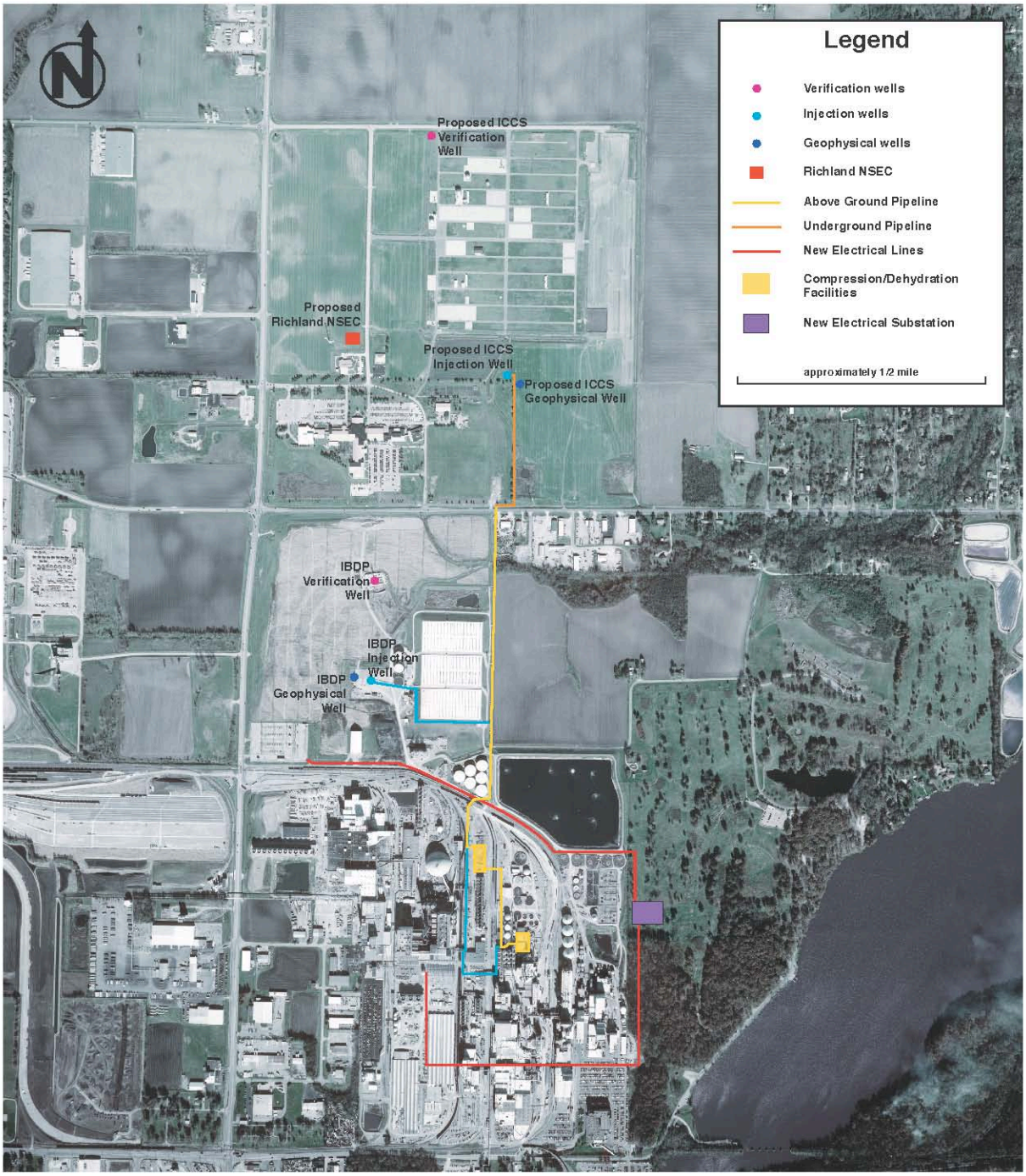

Figure 9-2: Shallow ground water compliance wells will include two wells within 200 feet of the injection well, one additional well within 400 feet, and a fourth compliance well will be within 2000 feet of CCS #2 injection well. The precise location of these wells are yet to be determined and will be documented in the completion report.

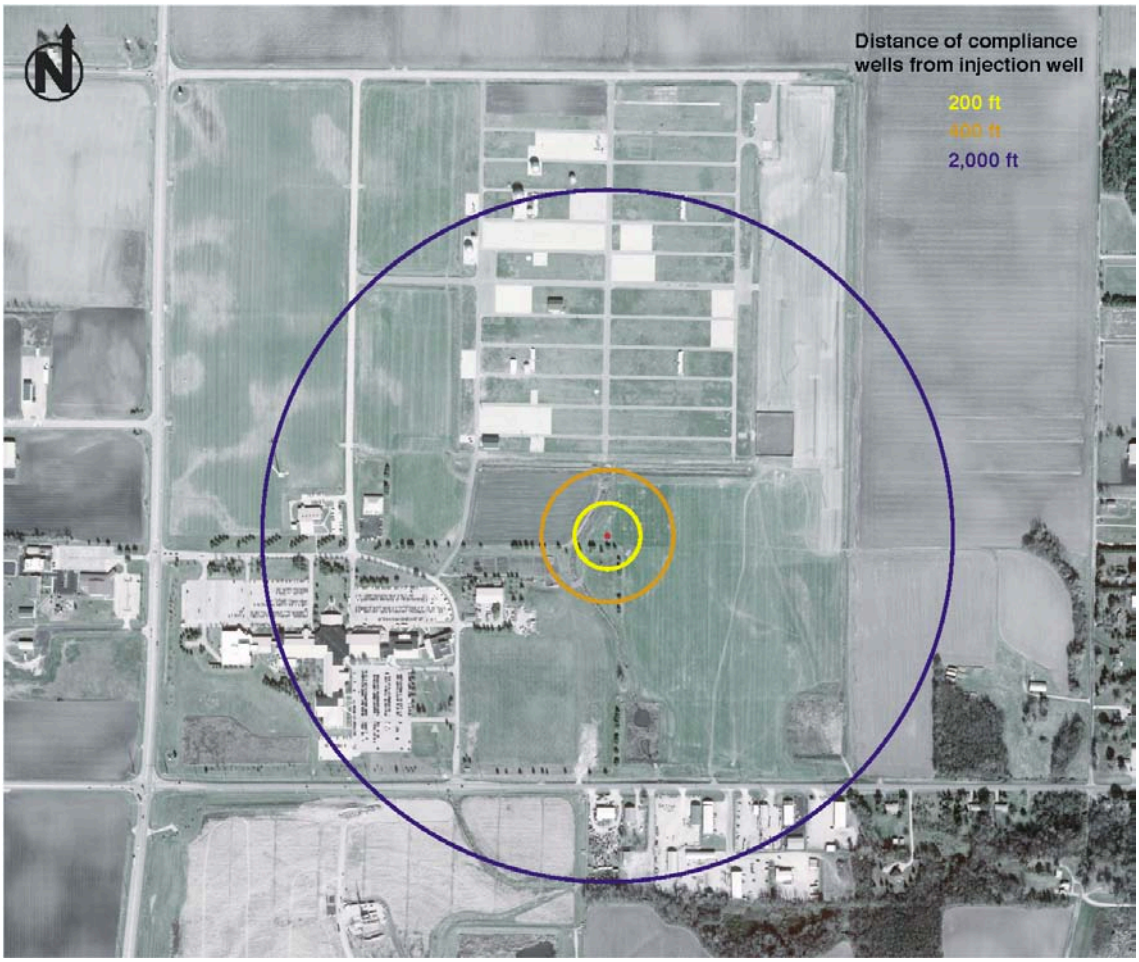

APPENDIX A

APPENDIX A - Financial Assurance Documentation

Applicant will provide the permitting agency with the required financial assurance documentation after the appropriate costs are proposed and validated by both parties. The Applicant will provide financial assurance in a form approved by the permitting agency for AoR corrective action, injection well plugging, post-injection site care, and emergency and remedial response.

The financial assurance plan will be submitted before or with the well completion report.

APPENDIX B

APPENDIX B – CO_2 Resistant Cement Technical Specifications

CO_2 Resistant Cement

Temperature range (BHST): 40 – 110 degC (104 – 230 degF)

Density range: 12.5 – 16.0 lbm/gal [1.5 – 1.92 SG]

System	Initial		6 months
Portland Cement 15.8 lbm/gal			
CRC 15.8 lbm/gal			
CRC 12.5 lbm/gal			

Physical aspect of conventional Portland and CRC before and after six months in carbon dioxide environments at 280 bars – 90 degC

Properties of the CRC slurry as a function of the density and of the BHCT

Design						
BHCT	40 degC [104 degF]			85 degC [185 degF]		
BHST	50 degC [122 degF]			110 degC [230 degF]		
Specific gravity [lbm/gal]	12.5	14.5	15.8	12.5	14.5	15.8
Rheological properties determined with R1B5						
After mixing						
PV (cp)	247	234	208	264	214	175
T_y (lbf/100ft^2)	4.5	8.5	9	16.5	16.8	11.4
After conditioning at BHCT						
PV (cp)	262	292	207	189	216	226
T_y (lbf/100ft^2)	4.4	11.2	15	9.0	2.2	2.7
10" [deg]	5	8	7	4	3	4
10' [deg]	41	40	32	40	32	33
1' [deg]	9	14	14	10	8	8
Stability	Ok	Ok	Ok	Ok	Ok	Ok
API Fluid loss at BHCT	34	40	54	54	56	50
Thickening time at BHCT						
30 Bc	6h 03min	5h 04min	3h 54min	4h 25min	5h 22min	6h 20min
70 Bc	7h 01min	5h 43min	4h 31min	4h 39min	5h 33min	6h 28min
UCA at BHST						
50 psi	9h 52min	9h 04min	6h 16min	10h 08min	9h 56min	6h 16min
500 psi	11h 24min	11h 20min	8h 04min	10h 36min	10h 36min	6h 52min
CS at 24h [psi]	3036	2396	2982	2459	3463	2882

Schlumberger

Client Cement Support Laboratory
16115 Park Row, Suite 190
Houston, Texas 77084

Laboratory Cement Test Report - CO_2 Resistant EverCRETE®

Fluid No	: CCS08040004	Client	: ADM Company	Location	: Illinois Basin	Signatures	Terry Dammel
Date	: Jun-6-2008	Well Name	: CO2 Injection	Field	: Mt. Simon		Lab Specialist

Job Type	Casing	Depth	7500 ft	TVD	7500 ft
BHST	130 degF	BHCT	110 degF	BHP	2900 psi
Starting Temp.	80 degF	Time to Temp.	00:29 hr:mn	Heating Rate	1.03 degF/min
Starting Pressure	400 psi	Time to Pressure	00:29 hr:mn	Schedule	9.5-2

Composition

Slurry Density	15.80 lb/gal	Yield	1.09 ft3/sk	Mix Fluid	3.42 gal/sk
Solid Vol. Fraction	58.0 %	Porosity	42.0 %	Slurry type	Other

EverCRETE® Blend 1.9 SG_pilot

Code	Mass Per Sack
D189 CSL Hou	30 lb
S100 CLS Hou	57 lb
D195 CLS Hou	2 lb
D178 CSL Hou	11 lb

Code	Concentration	Sack Reference	Component	Blend Density	Lot Number
1.9 SG_pilot		100 lb of BLEND	Blend	2.54 g/cm3	W2007.0150
Mix water	3.16 gal/sk		Base Fluid		
D175	0.03 gal/sk		Antifoam		W2002-0033
D168	0.17 gal/sk		Fluid loss		W2007.0289
D080	0.05 gal/sk		Dispersant		W2007.0398
D081	0.01 gal/sk		Retarder		W2005.0253

Rheology (Average readings) (R1, B1, F1)

(rpm)	(deg)	(deg)
300	163.0	163.0
200	119.5	122.5
100	71.5	75.0
60	48.5	51.5
30	29.5	32.0
6	11.0	11.0
3	8.0	7.0
10 sec Gel		8
10 min Gel		27
1 min Stirring		15
Temperature	80 degF	110 degF
	k : 1.29E-2 lbf.s^n/ft2 n : 0.781 Ty : 3.38 lbf/100ft2	k : 1.92E-2 lbf.s^n/ft2 n : 0.719 Ty : 1.22 lbf/100ft2

Thickening Time Results

Consistency	Time (Lab DI Water)	Time (Corn Processing Water)	Time (Treated Waste Water)
POD :	3:22 hr:mn	2:45 hr:mn	5:24 hr:mn
30 Bc	4:09 hr:mn	3:32 hr:mn	4:20 hr:mn
70 Bc	5:05 hr:mn	4:27 hr:mn	6:18 hr:mn
100 Bc	5:14 hr:mn	4:39 hr:mn	6:29 hr:mn

NOTE: Testing at a higher pressure of 4550 psi in 39 minutes resulted in a thickening time of 4:07 hr:mn to 70 Bc with DI Water. This compares to the time of 5:05 hr:mn at 2900 psi in 29 minutes.

Free Fluid

0.0 mL/250mL	in 2 hrs
At 110 degF and 0 deg incl.	
Sedimentation	None

Client	: ADM Company	Well	: Mt. Simon Sandstone
String	: Casing L/S	District	: Illinois Basin
Country	: USA		

Schlumberger

Fluid Loss

API Fluid Loss		36	mL
18 mL in	30:00 mn:sc	at 110 degF	and 1000 psi

UCA Compressive Strength @ 130°F

Time	CS
06:04 hr:mn	50 psi
07:25 hr:mn	500 psi
12:00 hr:mn	1604 psi
24:00 hr:mn	3322 psi
72:00 hr:mn	4379 psi

Crush CS (water bath @ 130°F)

Time	CS
24 hours	3230 psi
Time	**Young's Modulus**
24 hours	1,004,400 psi

Comments

General Comment: Thickening Time test with new Location Water source from ADM Corn Processing
Fann Reading Comment: R1, B1, F1.
Thickening Time Comment: See attached plot with varying retarder D081 concentrations.
Other test Comment: Fluid Loss tested with filter paper.

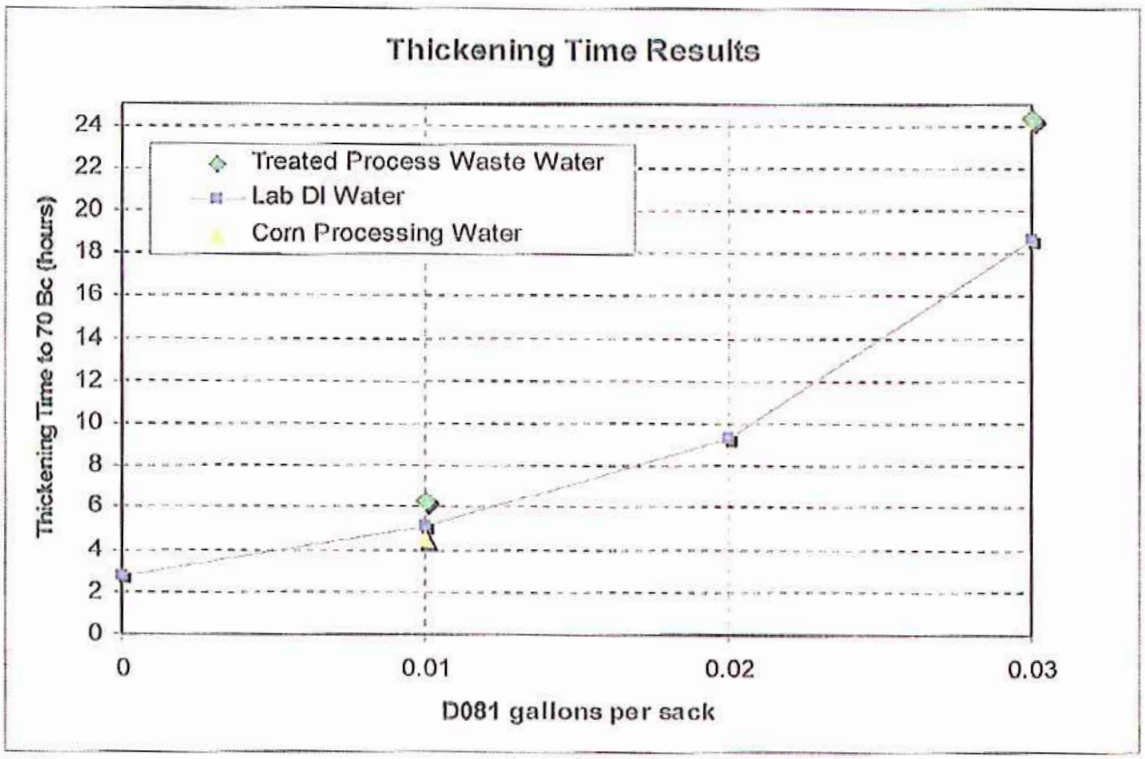

Thickening Time Test with Corn Processing Mix Water

Client : ADM Company
String : Casing L/S
Country : USA

Well : Mt. Simon Sandstone
District : Illinois Basin

Schlumberger

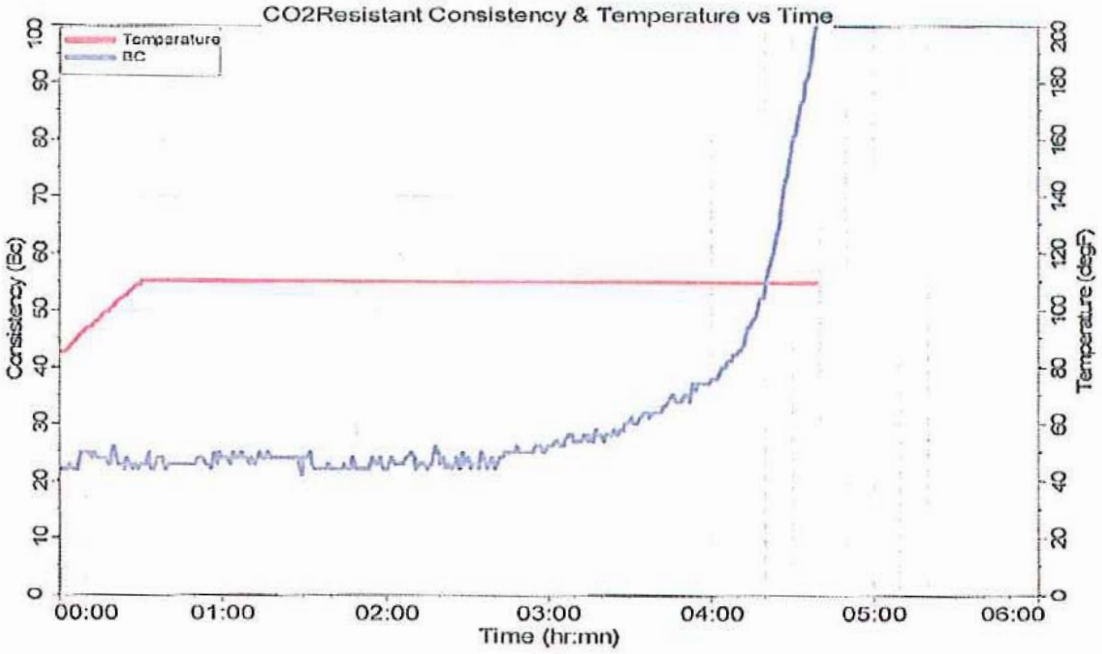

Thickening Time Test with Lab DI Mix Water

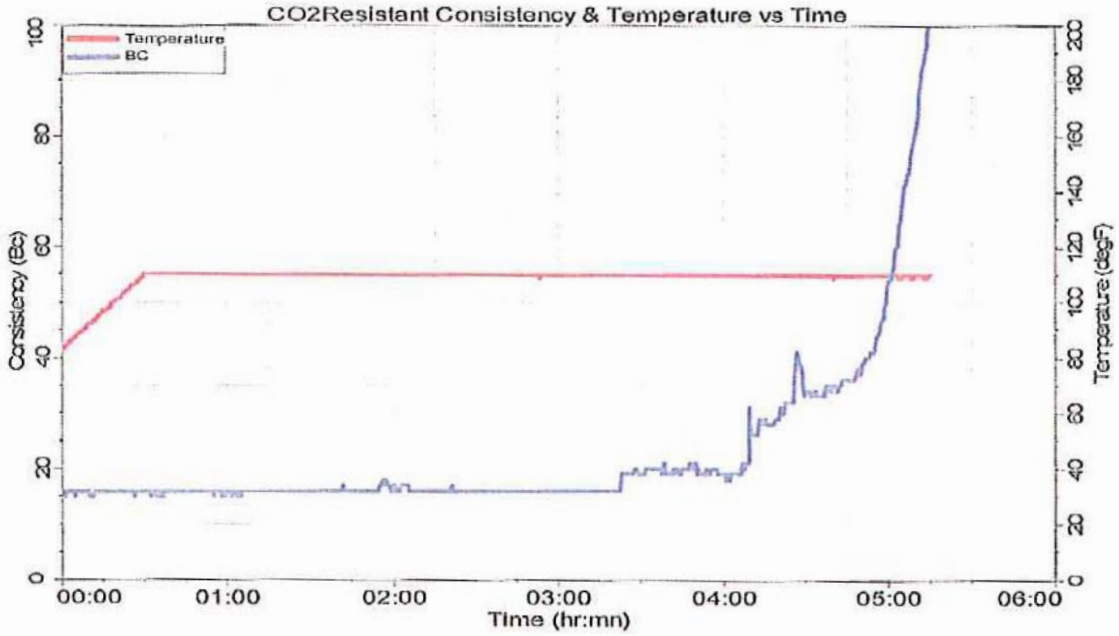

Ultrasonic Cement Analyzer Strength Test at 130°F

Client : ADM Company
String : Casing L/S
Country : USA

Well : Mt. Simon Sandstone
District : Illinois Basin

Schlumberger

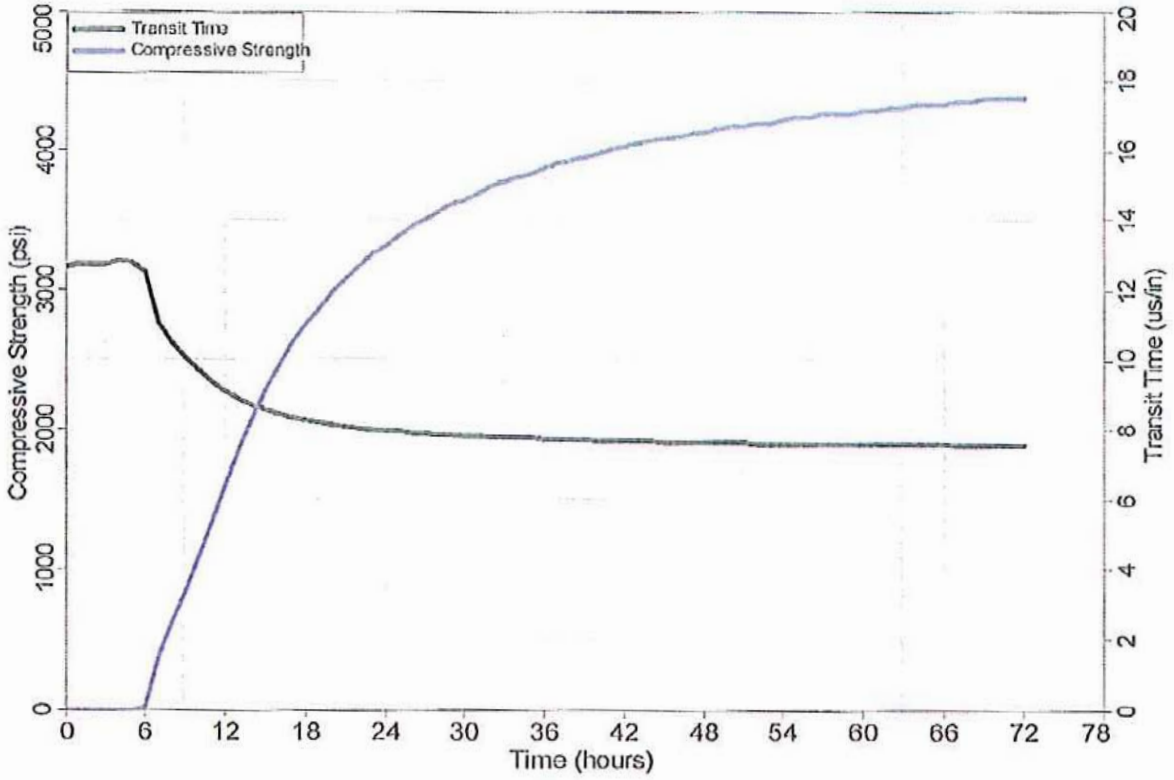

APPENDIX C

APPENDIX C – Surface Facility Process Instrument Diagrams

The following are the surface facility process and instrument diagrams (PIDs) for the booster pumps and the injection well. The applicant can upon request provide the agency a complete set of PIDs but does not wish to make them a part of the permit package because they are considered proprietary and confidential.

These PIDs have been approved for engineering but are still under engineering review. Minor details related to process control and instrument nomenclature may change during this review period. Therefore, the applicant will provide the permitting agency with the “as built” set of PIDs before or with the well completion report.

PROCESS PIPING

- MAIN PROCESS FLOW
- SECONDARY FLOW
- BOUNDARY LIMITS
- FUTURE PIPING
- EXISTING PIPING
- PKG UNIT — PACKAGE UNIT (SUPPLIED BY VENDOR)
- ET — INSULATED LINE WITH ELECTRIC TRACE
- ST — INSULATED LINE WITH STEAM TRACE
- INSULATED LINE
- VENTURI OR FLOW NOZZLE
- HOSE CONNECTION
- FLEXIBLE HOSE
- LINE SIZE CHANGE SYMBOL
- SPECTACLE BLIND OPEN
- SPECTACLE BLIND CLOSED
- FA — FLAME ARRESTOR
- FOG NOZZLE
- BLIND FLANGE
- A B — SPEC BREAK
- FLEXIBLE JOINT
- 1' 1/8" — SLOPED LINE 1/8" PER 1'0"
- LINE STRAINER WITH VALVE
- STRAINER SYMBOL & EQUIPMENT TAG
- EXPANSION JOINT
- DRAIN
- INLINE CONICAL STRAINER

PROCESS PIPING

- LOOP SEAL
- VENT
- VENT WITH BIRDSCREEN

VALVE SYMBOLS

- GATE VALVE
- GLOBE VALVE
- PLUG VALVE
- BALL VALVE
- NEEDLE VALVE
- CHECK VALVE
- BUTTERFLY VALVE
- THREE WAY VALVE
- ANGLE VALVE
- TRAP (OTHER THAN CONTINUOUS DRAINER)
- HAND OPERATED CONTROL VALVE
- PINCH VALVE

EQUIPMENT

- CENTRIFUGAL PUMP W/ LEFT SIDED DISCHARGE
- CENTRIFUGAL PUMP W/ RIGHT SIDED DISCHARGE
- LIQUID RING SEAL PUMP (BELT DRIVE)
- VACUUM PUMP (ROOTS TYPE)
- GEAR PUMP ROTARY PUMP
- RECIPROCATING PUMP
- METERING PUMP
- PROGRESSIVE CAVITY PUMP
- [B] BLOWER
- AIR DIAPHRAM PUMP
- JET
- MILL

EQUIPMENT

- NORMAL TANK
- STEEP TANK
- DOMETANK
- VESSEL
- ELLIPTICAL HEAD VESSEL
- SIDE MOUNTED MIXER
- TOP MOUNTED AGITATOR
- [E] SPIRAL HEAT EXCHANGER
- PLATE HEAT EXCHANGER (TYPE 1)
- PLATE HEAT EXCHANGER (TYPE 2)
- [E] SHELL & TUBE HEAT EXCHANGER
- MILL

VOC LEGEND

EXAMPLE OF VOC NUMBERING ON NON-WELDED VALVE

(1000.1) (1000.2) 1000 FLOW IN FLOW OUT 2V2964 HVXXX

1000 = VALVE
1000.1 = FLOW INPUT
1000.2 = FLOW OUTPUT

CONNECTORS

= TEE = PLUG = CAP
= FLANGE/THREADED

EXAMPLE OF VOC NUMBERING ON CONNECTORS*

(1000)* (1000.1) FLOW IN FLOW OUT

1000 = FLOW INPUT
1000.1 = FLOW OUTPUT
FLANGE HAS ONLY 1 VOC NUMBER

EXAMPLE OF VOC NUMBERING ON THREADED TEE

(1000.1) (1000.2) (1000)

1000 = BASE
1000.1 = LEFT/BASE
1000.2 = RIGHT/BASE

NOTE: .1, .2, AND OR .3 VOC #'S ARE NOT SHOWN ON DRAWING OR LABELED IN FIELD, BUT MUST BE ADDED TO VOC DATABASES. WELDED CONNECTIONS WILL NOT HAVE VOC #'S.

GENERAL

EQUIPMENT DESIGNATIONS

SUFFIX (SECONDARY)
SUFFIX (PRIMARY)
SEQUENCE NUMBER
EQUIPMENT DESIGNATION
AREA NUMBER

1020 PU 01 – E – A

AB – ASH BREAKER
AC – AIRCOMPRESOR AIR CONDITIONER
AG – AGITATOR
AH – AIR HANDLER
AL – AIR LOCK
AM – ATOMIZER
AR – AERATOR
AS – AUTOSAMPLER

BE – BUCKET ELEVATOR
BG – BAGGER
BH – BAGHOUSE
BL – BLOWER
BN – BIN, STORAGE
BO – BOILER
BP – BACKFLOW PREVENTER
BR – BURNER/ OXIDIZER
BU – BUGLIGHT

CA – CLEANING ARM
CC – CORN CLEANER
CF – CARBON FURNACE
CH – CHUTE
CI – CHILLER
CL – CLONE
CN – CONVEYOR
CP – CORN PROBE
CR – COAL CRUSHER
CS – CLAM SHELL
CT – COOLING TOWER
CY – CYLINDER

DA – DRAIN ALL
DB – DISTRIBUTOR
DC – DECANTER
DH – DEHUMIDIFIER
DN – STORM DRAINS
DO – DOCK
DR – DRYER / AIR DRYER
DS – DEWATERING SCREENS
DT – DOCKAGE TESTER
DV – DRIVE

ED – EDUCTOR
EJ – EXPANSION JOINT
EL – ELEVATOR
EM – CONTINUOUS EMISSION CONTROL
EW – EYE WASH/ SAFETY SHOWER

FE – FIRE EXTINGUISHER
FG – FLOW GLASS
FH – FIRE HOSE
FL – FORK LIFT
FN – FAN
FR – FILTER
FS – FIRE HOSE STATION
FY – FIRE HYDRANT

GA – GATE
GD – GRATE DRIVE
GE – GENERATOR
GM – GRIND MILL

HC – HEATING/COOLING
HE – HEAT EXCHANGER/ ECONOMIZER
HM – HAMMER MILL
HO – HOIST
HR – HEATER– POTABLE
HS – HOSE STATION
HY – HYDRAULIC SYSTEM/ OILERS

LG – LEVEL GLASS
LO – LOCOMOTIVE

MA – MAGNET
MC – CENTRIFUGE
MCC– MOTOR CONTROL CENTER
MD – MAN DOOR/ METAL DETECTOR
ML – MAN LIFT
MO – MOTOR
MS – MISCELLANEOUS
MV – MOTOR VEHICLE
MX – MIXER

OD – OVERHEAD DOOR

PA – PUBLIC ADDRESS SYSTEM
PL – PAY LOADER
PR – PRESS
PU – PUMP
PZ – PALLETIZER

RO – REVERSE OSMOSIS
RS – ROTARY STRAINER
RW – ROTARY DEWATERING SCREEN

SB – STARCH BEATER
SC – SCALE
SD – STOKER DRIVE
SG – SWITCH GEAR
SH – SPRAY HEAD
SO – SILO
SR – SCRUBBER
SV – SOURCE VENT
SW – RAIL SWITCHES

TK – TANK
TD – TRAYS, DISTILATION
TP – STEAM TRAP
TR – TRANSFORMER
TU – TURBINE

UL – UNIT LOCATION
UP – UPS SYSTEM
UV – ULTRAVIOLET LIGHT

VC – VAPOR COMPRESSOR
VI – VIBRATOR
VJ – VACUUM JET
VP – VACUUM PUMP
VS – VESSEL

WH – WATER HEATER
WR – WELDING RECEPTACLE
WS – WATER SOFTENER

XX – PACKAGE

PRIMARY SUFFIXES

M – MODIFY
E – EXIST
N – NEW
R – REMOVED
RL – RELOCATED
RN – RENAMED, RENUMBERED
D – DELETED
E/RN – EXISTING, RENUMBERED
RL/RN – RELOCATED, RENUMBERED

SECONDARY SUFFIXES

A,B,C – SPARE OR DUPLICATE EQUIPMENT

GENERAL

TYPICAL LINE NUMBER

INSULATION & PIPE TRACE CODE
PIPING MATERIAL CLASS
LINE NUMBER
PID NUMBER
COMMODITY CODE
NOMINAL SIZE

6" P 1020–01 01 C IH

PIPING MATERIAL CLASSES

A	150# RF CARBON STEEL
B	300# RF CARBON STEEL
C	
D	600# RF CARBON STEEL
E	900# RF CARBON STEEL
F	1500# RF CARBON STEEL
AS	150# RF 316L STAINLESS STEEL
BS	300# RF 316L STAINLESS STEEL
DS	600# RF 316L STAINLESS STEEL
ES	900# RF 316L STAINLESS STEEL
FS	1500# RF 316L STAINLESS STEEL

INSULATION & PIPE TRACE CODES

IA	ANTI–SWEAT
IC	COLD INSULATION
IH	HEAT CONSERVATION
IS	PERSONNEL PROTECTION
IHG	GUT TRACED LINE
IHE	ELECTRIC TRACE
IHT	STEAM TRACE

P&ID NUMBER

DRAWING NUMBER
TYPE
DRAWING AREA

0340 – PF – 01

TYPE	NAMING STYLE	EXAMPLE
P&ID	AREA–PI–DWG NUMBER	0252PI06
PFD	AREA–PF–DWG NUMBER	0310PF02
BFD	AREA–BF–DWG NUMBER	0410BF12
CIVIL/SITE	AREA–CV–DWG NUMBER	0790CV05
EQUIPMENT	AREA–EQ–DWG NUMBER	1143EQ21
INST/ELEC	AREA–IE–DWG NUMBER	0780IE14
STRUCTURAL	AREA–SS–DWG NUMBER	1010SS01
ISOMETRIC	AREA–IM–DWG NUMBER	0730IM05
GENERAL ARRANGEMENT	AREA–GA–DWG NUMBER	1100GA01

PLANT AREA

PROCESS UNIT AREA NUMBER	DESCRIPTION

AREA NUMBERS FOR THE PLANT ARE ON THE 3rd LEAD SHEET, TITLE"LEAD3.DWG"

GENERAL

COMMODITY CODES

STM	150# STEAM
STML	15# STEAM
CHA	AMMONIA
ANS	ANAEROBIC SLUDGE
ANE	ANAEROBIC EFFLUENT
ETH	ANHYDROUS ALCOHOL
CH	AUXILIARY CHEMICALS
BW	BACKWASH
TA	BAGHOUSE EXHAUST
B	BEER
BG	BIOGAS
BSS	BISODIUM SULFITE
CO2	CARBON DIOXIDE – GAS\LIQUID
CS	CAUSTIC 50%
CIPS	CLEAN FLUIDS SUPPLY
CIPR	CLEANING FLUIDS (CAUSTIC) RETURN
CP	CONDENSATE PROCESS
CTW	CAUSTIC 50%
CWR	COOLING WATER RETURN
CWS	COOLING WATER SUPPLY
CF	CORN FINES
DF	DEFOAMER
DNA	DENATURED ALCOHOL
CSD	DILUTE Na0H
ENZA	ENZYME ALPHA
ENZC	ENZYME GLUCO
F	FIBER DRY
FF	FIBER FILTRATE
FS	FIBER SLURRY
FPF	FILTER PRESS FILTRATE
RW	FIRE WATER
FD	FLOOR DRAIN
GE	GERM DRY
GF	GERM FILTRATE
GS	GERM SLURRY
GT	GLUTEN DRY
GLF	GLUTEN FILTRATE
GH	GLUTEN HEAVY
GL	GLUTEN LIGHT
HSW	HEAVY STEEPWATER
HTW	HOT WATER
HCL	HYDROCHLORIC ACID
IA	INSTRUMENT AIR SUPPLY
LSW	LIGHT STEEP WATER/STILLAGE/BACKSET
LC	LIME CLARIFIED
LCS	LIME CLARIFIED SLUDGE
MS	MILL STARCH
MW	MILL WATER
NG	NATURAL GAS
N	NITROGEN
CHP	PHOSPHORIC ACID
PEF	PRIMARY EFFLUENT
PRS	PRIMARY SLUDGE
PWW	PRIMARY WASH WATER
P	PROCESS
PAS	PROCESS AIR – STERILIZED
PS	PROCESS SEWER
VPR	PROCESS VAPORS
PW	PROCESS WATER
RWW	RAW WASTE WATER
RC	RECLAIM WATER
RCWR	REFRIGERATED COOLING WATER RETURN
RCWS	REFRIGERATED COOLING WATER SUPPLY
ROC	RO CONCENTRATE
RO	RO WATER
RWP	RURAL WATER POTABLE
SLT	SALT
SBR	SALT BRINE
SS	SANITARY SEWER
SEF	SECONDARY EFFLUENT
SEW	SLUICE WATER
SAH	SODA ASH HEAVY
SAL	SODA ASH LIGHT
SRO	SOFTENED RO WATER
STS	STARCH SLURRY
SWW	STARCH WASH WATER
SC	STEEPED CORN
SDG	SULFUR DIOXIDE GAS
SD	SULFUR DIOXIDE LIQUID
CHS	SULFURIC ACID
TCW	TEMPERED COOLING WATER
TRS	TERTIARY RESIDUAL SOLIDS
TEF	TERTIARY EFFLUENT
TW	TEMPERED WATER
A	UTILITY AIR
C	UTILITY CONDENSATE
VFW	VACUUM FLUSH WATER
V	VENT
WAS	WASTE ACTIVATED SLUDGE
WWA	WASTE WATER ACID
WWC	WASTE WATER CAUSTIC
WWD	WASTE WATER DRAIN
WWO	WASTE WATER OVERFLOW
WTS	WASTE WATER TREATMENT SUMP
WP	WATER POTABLE
WSL	WATER SEAL (PUMPS)
PSD	WATER SULFUR DIOXIDE
WW	WELL WATER

GENERAL

DATE	NO.	REVISION	BY	CK'D	APPR.
04/18/11	C	ISSUED FOR APPROVAL	BSB	JKT	JKT
03/25/11	B	ISSUED FOR FINAL REVIEW	BSB	JKT	JKT
03/21/11	A	ISSUED FOR REVIEW	BSB	JKT	JKT

DATE	NO.	REVISION	BY	CK'D	APPR.

LAST INSTRUMENT/VALVE NO.	DATE	BY

DRAWING STATUS **PRELIMINARY**

THIS DRAWING IS THE PROPERTY OF THE ARCHER DANIELS MIDLAND CO. IT IS NOT TO BE PRINTED, PHOTOGRAPHED, COPIED, LOANED OR USED WITHOUT PERMISSION OF AN AUTHORIZED REPRESENTATIVE OF THE COMPANY.

ADM

ENGINEERING RECORD

DATE:	03/10/11
SCALE:	- NONE -
DRAWN BY:	DKN
CHECKED BY:	JKT
APPROVED BY:	

PIPING & INSTRUMENT DIAGRAM (P&ID)

PIPING SYSMBOLS & DESIGNATION CODES
PROCESS GAS PROJECT 1096881 COVER SHEET-A

PROJECT DATA	DRAWING NUMBER			
180 / CORN PLANT DECATUR, IL 62525	D	1041-PD-00A		C
	SIZE	PROCESS AREA	TYPE	SEQUENTIAL	REVISION

GENERAL SYMBOLS

- PROCESS OR UTILITY PIPING
- FUTURE PIPING OR EQUIPMENT
- EXISTING EQUIPMENT
- INSTRUMENT CONNECTION TO PROCESS
- PNEUMATIC SIGNAL
- ELECTRICAL SIGNAL
- CAPILARY SIGNAL
- INTERNAL SYSTEM LINK (SOFTWARE OR DATA LINK)

GENERAL SYMBOLS

- FO XXX — ORIFICE FLANGES AND PLATE
- F-T XXX — ORIFICE FLOWMETER
- MAG F-T XXX, MAG FE XXX — MAGNETIC FLOW METER
- FE XXX — ROTAMETER
- FLAME ARRESTOR
- TI XXX — TEMPERATURE DEVICE WITH THERMOWELL
- P — INSTRUMENT PURGE
- GAUGE GLASS WITH ANGLE VALVE
- HEAT & MATERIAL BALANCE POINT
- FE XXX — TURBINE METER
- INSULATED EQUIPMENT
- TEL — ELECTRICALLY TRACED & INSULATED EQUIPMENT

CONTROL VALVE ACTUATOR SYMBOLS

- DIAPHRAGM
- PRESSURE BALANCE OR DIFFERENTIAL
- S — SOLENOID OR ELECTRIC MOTOR
- T — HAND (MANUAL)
- OPERATOR RELIEF
- CYLINDER SINGLE ACTION
- CYLINDER DOUBLE ACTION
- CYLINDER WITH INTEGRAL PILOT

INSTRUMENT SYMBOLS

- LOCALLY MOUNTED INSTRUMENT
- FRONT PANEL MOUNTED INSTRUMENT
- INSTRUMENT MOUNTED BEHIND PANEL
- INSTRUMENT MOUNTED ON LOCAL PANEL
- INSTRUMENT WITH TWO SERVICES OR FUNCTIONS
- DISTRIBUTED CONTROL WITH OPERATOR INTERFACE
- DISTRIBUTED CONTROL AUXILIARY OPERATOR INTERFACE
- DISTRIBUTED CONTROL NO OPERATOR INTERFACE
- I — COMPLEX INTERLOCK LOGIC DETAILED ON OTHER DOCUMENTS
- UT XXX, FT XXX, DT XXX, TT XXX, UE XXX MASS — CORIOLIS METER

RELAY FUNCTION LIST

- SEE LIST BELOW
- *Y — *RELAY
- REV — REVERSE
- I — INTEGRATE
- X:Y — GAIN
- ÷ — DIVIDE
- AVG — AVERAGE
- X^C — RAISE TO POWER
- Σ — ADD
- f(x) — CHARACTERIZE
- > — HIGH-SELECTOR
- < — LOW-SELECTOR
- I/O — (FOR INPUT/OUTPUT)
- ± — BIAS
- I:I — BOOST
- S — SOLENOID
- I-O — ON - OFF
- △ — DIFFERENCE
- X — MULTIPLY
- A/D — ANALOG DIGITAL
- I/D — INVERSE DERIVATIVE
- D — DERIVATIVE OR RATE
- √ — EXTRACT SQUARE ROOT

DESIGNATION	SIGNAL
E	VOLTAGE
I	CURRENT
H	HYDRAULIC
O	ELECTROMAGNETIC, SONIC SIGNAL OR LIGHT BEAM
P	PNEUMATIC
R	RESISTANCE

TYPICAL INSTRUMENT NUMBER

INSTRUMENT NUMBER — SHEET — FUNCTION — VARIABLE — AREA

1020 F IC 01 000

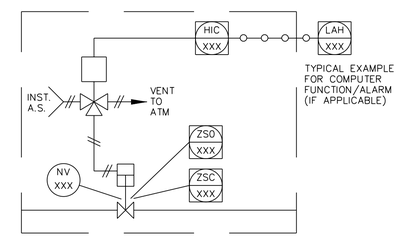

TYPICAL CONTROL FOR ALL ON/OFF VALVES FROM HONEYWELL DCS

INSTRUMENT IDENTIFICATION

MEASURED VARIABLE (FIRST LETTER)		FUNCTION (SUCCEEDING LETTERS)	
A	ANALYSIS	A	ALARM
B	BURNER FLAME	C	CONTROL
C	CONDUCTIVITY	D	DIFFERENTIAL
D	DENSITY	E	PRIMARY ELEMENT
E	VOLTAGE (EMF)	F	RATIO
F	FLOW	G	GLASS
G	GAUGE	H	HIGH
H	HAND	I	INDICATE
I	CURRENT	L	LOW OR LIGHT
J	POWER	O	ORIFICE RESTRICTION
K	TIME	Q	INTEGRATE
L	LEVEL	R	RECORD
M	MOISTURE/HUMIDITY	S	SWITCH OR SAFTY
N	MICROPROCESSOR ON/OFF	T	TRANSMIT
P	PRESSURE	V	VALVE
Q	QUANTITY	W	WELL
R	RADIATION	Y	RELAY
S	SPEED	Z	ACTUATOR
T	TEMPERATURE		
U	MULTIVARIABLE		
V	VIBRATION		
W	WEIGHT		
X	LIMIT		
Y	EVENT STATE OR PRESENSE		
Z	POSITION		

GENERAL IDENTIFICATION

AS	INSTRUMENT AIR SUPPLY
CSC	CAR SEAL CLOSED
CSO	CAR SEAL OPEN
D	DRAIN
DS	DIAPHRAGM SEAL
FC	FAIL CLOSED
FO	FAIL OPEN
(F)	FURNISHED WITH MAJOR EQUIPMENT
F & P	FURNISHED AND PIPED
FL	FAIL LOCK IN POSITION
IO	INSPECTION OPENING
MW	MANWAY
NC	NORMALLY CLOSED
PO	PUMP OUT CONNECTION
SC	SAMPLE CONNECTION
SO	STEAM OUT CONNECTION
TS	TEMPORARY STRAINER
V	VENT

SELF-ACTUATED DEVICE

- TCV — TEMPERATURE REGULATOR
- PCV — PRESSURE REGULATOR
- F.O. (FAIL OPEN) F.C. (FAIL CLOSED) — CONTROL VALVE
- PSE — RUPTURE DISC PRESSURE RELIEF
- PSE — RUPTURE DISK VACUUM RELIEF
- BACK PRESSURE REGULATOR (SELF CONTAINED)
- PSV — PRESSURE SAFETY RELIEF
- PSV — VACUUM RELIEF VALVE
- BACK PRESSURE VALVE (LINE ACTUATED)
- VB — SPECIAL LARGE VACUUM PRESSURE RELIEF VALVE
- PRESSURE AND VACUUM RELIEF VALVE (WEIGHT LOADED)
- PSV — PRESSURE AND VACUUM RELIEF VALVE (SPRING LOADED)

REMOTE ACTUATED VALVES

- ANGLE CONTROL VALVE
- THREE WAY CONTROL VALVE
- R — SOLENOID OPERATED THREE WAY VALVE WITH MANUAL RESET
- SOLENOID OPERATED CONTROL VALVE
- BUTTERFLY CONTROL VALVE
- H — CONTROL VALVE (WITH SIDE MOUNTED HANDWHEEL)
- FO — CONTROL VALVE (FAIL OPEN)
- FC — CONTROL VALVE (FAIL CLOSE)

GENERAL NOTES

1. VESSEL TRIM LINE NUMBER ETC. APPLIES TO VENTS, DRAINS, SC., LG., LS. & LC. COMM. ON THAT PARTICULAR PIECE OF EQUIPMENT.
2. ALL VALVED VENTS AND DRAINS ARE 3/4" UNLESS NOTED OTHERWISE.
3. ALL VALVES OPEN TO ATMOSPHERE ARE PLUGGED OR BLINDED AS DETERMINED BY PIPING MATERIAL SPECIFICATIONS.
4. ALL CONTROL VALVES ARE FAIL OPEN UNLESS NOTED OTHERWISE.

DATE	NO.	REVISION	BY	CK'D	APPR.	DATE	NO.	REVISION	BY	CK'D	APPR.	LAST INSTRUMENT/VALVE NO.	DATE	BY
04/18/11	C	ISSUED FOR APPROVAL	BSB	JKT	JKT									
03/25/11	B	ISSUED FOR FINAL REVIEW	BSB	JKT	JKT									
03/11/11	A	ISSUED FOR REVIEW	DKN	JKT	JKT									

DRAWING STATUS: **PRELIMINARY**

THIS DRAWING IS THE PROPERTY OF THE ARCHER DANIELS MIDLAND CO. IT IS NOT TO BE PRINTED, PHOTOGRAPHED, COPIED, LOANED OR USED WITHOUT PERMISSION OF AN AUTHORIZED REPRESENTATIVE OF THE COMPANY.

ADM

ENGINEERING RECORD

DATE:	03/11/11
SCALE:	- NONE -
DRAWN BY:	DKN
CHECKED BY:	JKT
APPROVED BY:	

PIPING & INSTRUMENT DIAGRAM (P&ID)

INSTRUMENTATION SYSMBOLS & NOTES
PROCESS GAS PROJECT 1096881 COVER SHEET - B

PROJECT DATA	DRAWING NUMBER				
180 / CORN PLANT DECATUR, IL 62525	D	1041-PD-00B			C
	SIZE	PROCESS AREA	TYPE	SEQUENTIAL	REVISION

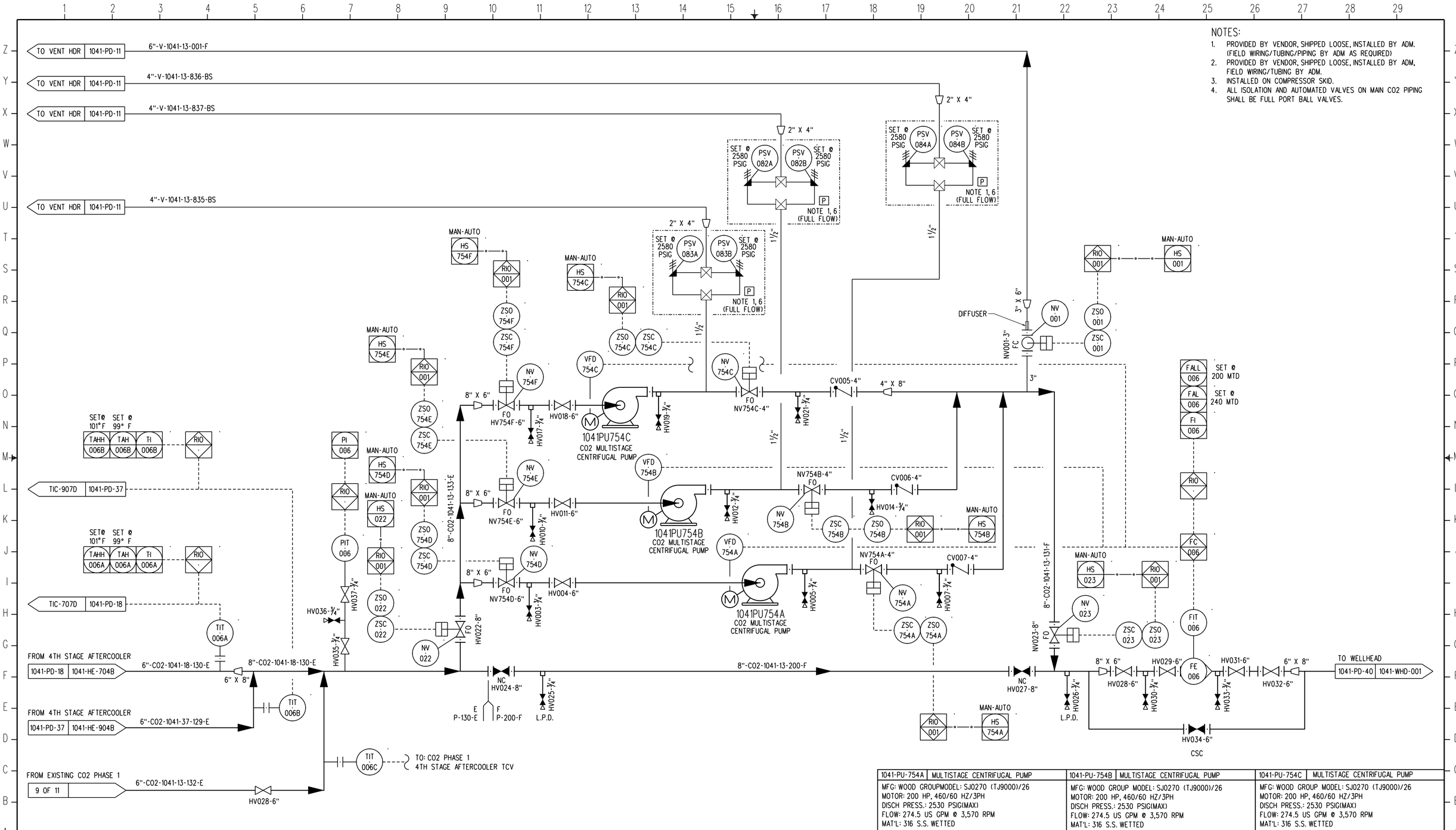

NOTES:

1. PROVIDED BY VENDOR, SHIPPED LOOSE, INSTALLED BY ADM. (FIELD WIRING/TUBING/PIPING BY ADM AS REQUIRED)
2. PROVIDED BY VENDOR, SHIPPED LOOSE, INSTALLED BY ADM, FIELD WIRING/TUBING BY ADM.
3. INSTALLED ON COMPRESSOR SKID.
4. ALL ISOLATION AND AUTOMATED VALVES ON MAIN CO2 PIPING SHALL BE FULL PORT BALL VALVES.

1041-PU-754A	MULTISTAGE CENTRIFUGAL PUMP	1041-PU-754B	MULTISTAGE CENTRIFUGAL PUMP	1041-PU-754C	MULTISTAGE CENTRIFUGAL PUMP
MFG: WOOD GROUPMODEL: SJ0270 (TJ9000)/26 MOTOR: 200 HP, 460/60 HZ/3PH DISCH PRESS.: 2530 PSIG(MAX) FLOW: 274.5 US GPM @ 3,570 RPM MAT'L: 316 S.S. WETTED		MFG: WOOD GROUP MODEL: SJ0270 (TJ9000)/26 MOTOR: 200 HP, 460/60 HZ/3PH DISCH PRESS.: 2530 PSIG(MAX) FLOW: 274.5 US GPM @ 3,570 RPM MAT'L: 316 S.S. WETTED		MFG: WOOD GROUP MODEL: SJ0270 (TJ9000)/26 MOTOR: 200 HP, 460/60 HZ/3PH DISCH PRESS.: 2530 PSIG(MAX) FLOW: 274.5 US GPM @ 3,570 RPM MAT'L: 316 S.S. WETTED	

DATE	NO.	REVISION	BY	CK'D	APPR.	DATE	NO.	REVISION	BY	CK'D	APPR.	LAST INSTRUMENT/VALVE NO.	DATE	BY
04/18/11	G	ISSUED FOR APPROVAL	DKN	JKT	JKT									
03/25/11	F	ISSUED FOR FINAL REVIEW	BSB	JKT	JKT									
03/04/11	E	ISSUED FOR BID	BSB	JKT	JKT									
02/03/11	D	ISSUED FOR APPROVAL	DKN	JKT	JKT									
01/31/11	C	ISSUED FOR APPROVAL	DKN	JKT	JKT									
11/24/10	B	ISSUED FOR REVIEW	DKN	JKT	JKT									
10/04/10	A	ISSUED FOR REVIEW	DKN	JKT	JKT									

DRAWING STATUS **PRELIMINARY**

THIS DRAWING IS THE PROPERTY OF THE ARCHER DANIELS MIDLAND CO. IT IS NOT TO BE PRINTED, PHOTOGRAPHED, COPIED, LOANED OR USED WITHOUT PERMISSION OF AN AUTHORIZED REPRESENTATIVE OF THE COMPANY.

ADM

ENGINEERING RECORD

DATE:	10/05/10
SCALE:	- NONE -
DRAWN BY:	DKN
CHECKED BY:	JKT
APPROVED BY:	

PIPING & INSTRUMENT DIAGRAM (P&ID)

COMPRESSION SYSTEM
PIPELINE

PROJECT DATA	DRAWING NUMBER				
180 / CORN PLANT DECATUR, IL 62525	D	1041-PD-13			G
	SIZE	PROCESS AREA	TYPE	SEQUENTIAL	REVISION

NOTES:

1. ADM CONTROL SYSTEM AUTOMATICALLY ADJUST PAL-007 TO 30 PSILESS THAN THE CALCULATED SET POINT FOR PC-007
2. ADM CONTROL SYSTEM AUTOMATICALLY ADJUST PALL-007 TO 50 PSILESS THAN THE CALCULATED SET POINT FOR PC-007

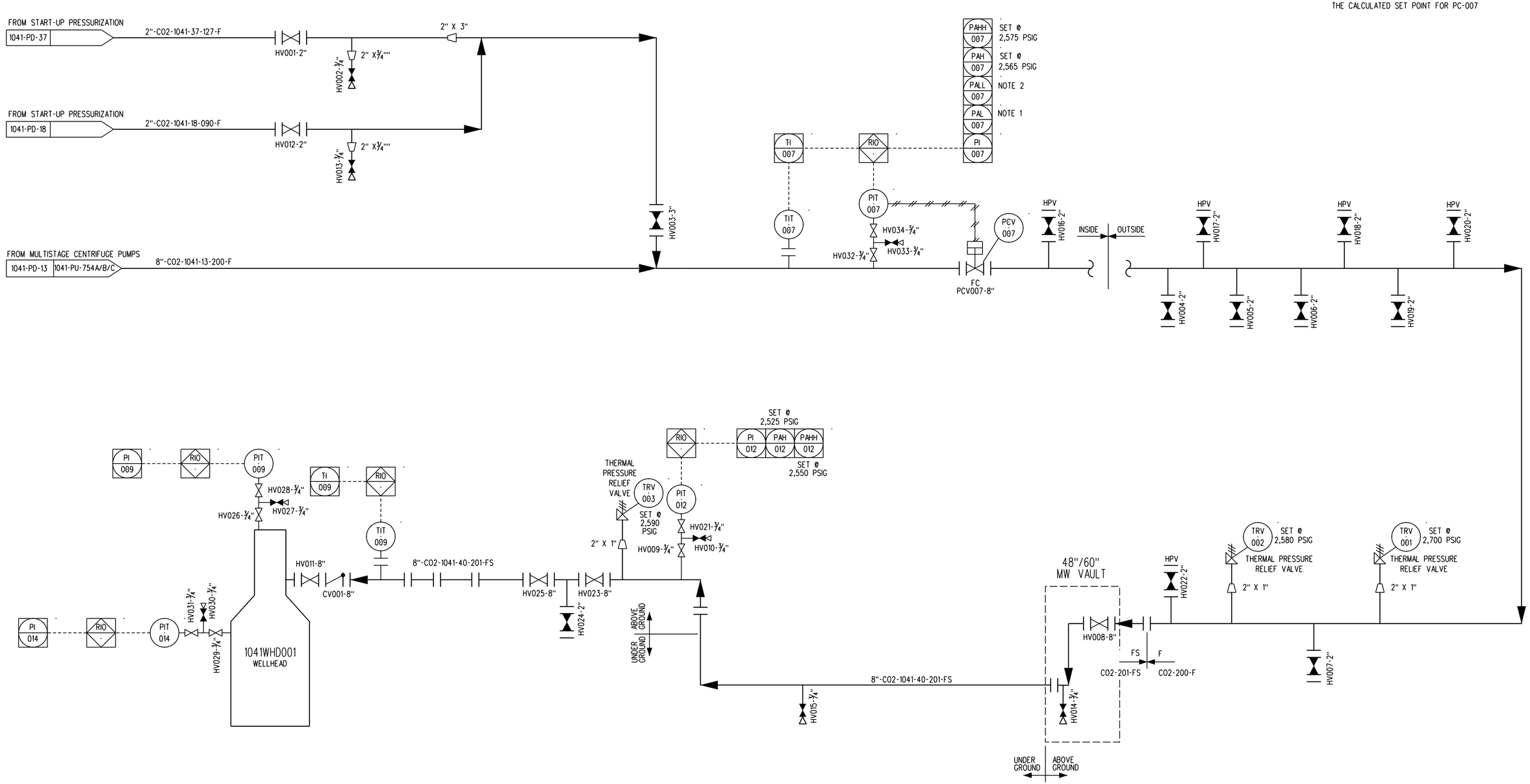

DATE	NO.	REVISION	BY	CK'D	APPR.	DATE	NO.	REVISION	BY	CK'D	APPR.	LAST INSTRUMENT/VALVE NO.	DATE	BY
04/18/11	E	ISSUED FOR APPROVAL	BSB	JKT	JKT									
03/25/11	D	ISSUED FOR FINAL REVIEW	BSB	JKT	JKT									
03/11/11	C	ISSUED FOR BID	BSB	JKT	JKT									
01/31/11	B	ISSUED FOR APPROVAL	DKN	JKT	JKT									
12/16/10	A	ISSUED FOR REVIEW	DKN	JKT	JKT									

DRAWING STATUS **PRELIMINARY**

THIS DRAWING IS THE PROPERTY OF THE ARCHER DANIELS MIDLAND CO. IT IS NOT TO BE PRINTED, PHOTOGRAPHED, COPIED, LOANED OR USED WITHOUT PERMISSION OF AN AUTHORIZED REPRESENTATIVE OF THE COMPANY.

ADM

ENGINEERING RECORD

DATE:	12/16/10
SCALE:	- NONE -
DRAWN BY:	DKN
CHECKED BY:	JKT
APPROVED BY:	

PIPING & INSTRUMENT DIAGRAM (P&ID)

COMPRESSION SYSTEM PIPELINE

PROJECT DATA	DRAWING NUMBER				
180 / CORN PLANT DECATUR, IL 62525	D	1041-PD-40			E
	SIZE	PROCESS AREA	TYPE	SEQUENTIAL	REVISION

APPENDIX D

APPENDIX D – Area of Review Well Database

Contents:

Table D-1: List of 432 wells that are located inside the area of review. The proposed injection well is located in Sec 32 T17N R3E. The AoR covers an area, which can be described as a circular area, with approximate radius of 2 miles.

Figure D-1: A map showing these wells and the AoR. A full-size map is provided separately in this appendix.

A second table (Table D-2) contains a list of 3,746 wells located in 4 adjacent townships—T16N, R2E & R3E and T17N, R2E & R3E. All wells are located in Macon County and were identified by the process described in Section 5.3 of this application. Table D-2 is available as an electronic file that will be supplied in the electronic version of this UIC permit application.

Figure D-1. Known wells and boring within the AoR for the ADM IL-ICCS injection well. (Source: ISGS and ISWS well databases, current as of May 10, 2011).

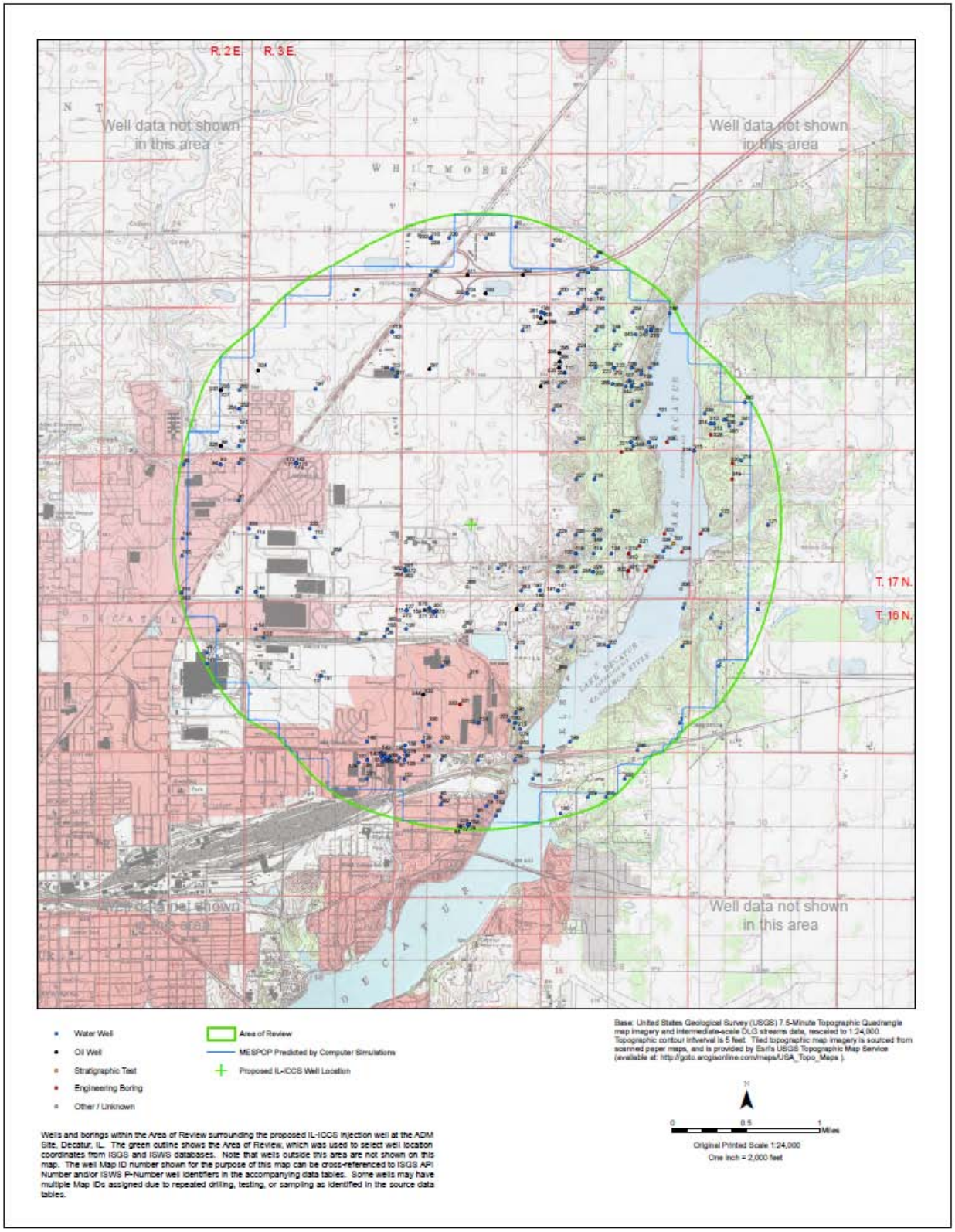

Table D-1. All known wells and borings inside the Area of Review (includes data from 2007 and 2011 searches, provided by Ed Mehnert & Chris Korose, ISGS, May 10, 2011)
Proposed IL-ICCS Injection Well Location: Lat. 39.88568 N, Long. -88.88879 W or Sec 32, T17N, R3E

PERMIT MAP ID	API NUMBER	ISWSPNUM	DD_N83_X	DD_N83_Y	SECTION	TWP	TDIR	RNG	RDIR	owner	well number	driller	status	elev	ELEV REF	depth total last known	water from	depth open interval top	depth open interval bottom	cr pumping gpm	U16_X	U16_Y	abandoned	plugged	well type	date sealed	well use	inside_AoR
1		88163	-88.851988	39.878055	3	16N		03E		ADOLPH DODDEK						10							n	n	wd		DO	Y
2	121152109200	88164	-88.856777	39.872323	3	16	N	3	E	Melvin, David		Beasley	WATER	0		37	sand and gravel	22	25	0	341206.2691	4415236.293			wd			Y
3		88165	-88.856742	39.876124	3	16N		03E		SAMUEL L MOORE						14							n	n	wd		DO	Y
4	121150033400	88166	-88.857915	39.877063	3	16	N	3	E	Brewer, Fred R.		Lentz Tony	WATER	0		94		0	0	0	341119.8815	4415764.448			wd			Y
5		88167	-88.861586	39.866567	4	16N		03E		RALPH MILLER													n	n	wd		DO	Y
6		88168	-88.861461	39.877974	4	16N		03E		VICK ANDERSON		T R HANKS				70							n	n	wd		DO	Y
7		88169	-88.875676	39.873907	4	16N		03E		DR WOLFE		MASHBURN BROS				65							n	n	wd		DO	Y
8	121150033700	88177	-88.879117	39.863561	5	16	N	3	E	Starr, Louise		Lentz Tony	WATER	0		64		0	0	0	339275.1495	4414303.672			wd			Y
9		88178	-88.882674	39.866299	5	16N		03E		DECATUR PARK DIST (GOLF COURSE		G C MASHBURN				101							n	n	x		IR	Y
10		88179	-88.907625	39.87052	6	16N		03E		C M BLANKENSHIP		LENTZ				75							n	n	wd		DO	Y
11		88180	-88.907625	39.87052	6	16N		03E		JIM SHONDEL		LENTZ				78							n	n	wd		DO	Y
12		88197	-88.888397	39.856152	8	16N		03E		DAVID L HOPKINS		LENTZ				55							n	n	wd		DO	Y
13		88203	-88.888397	39.856152	8	16N		03E		CHAS N DUNCAN		TONY LENTZ				84							n	n	wd		DO	Y
14		88204	-88.888397	39.856152	8	16N		03E		CHAS M DUNCAN		LENTZ				49							n	n	wd		DO	Y
15	121150037400	88205	-88.888397	39.856152	8	16	N	3	E	Sullivan, Helen Ward		Lentz Tony	WATER	0		75		0	0	0	338463.9816	4413498.019			wd			Y
16	121150037100	88206	-88.888397	39.856152	8	16	N	3	E	Raiford, T. S.		Lentz Tony	WATER	0		92		0	0	0	338463.9816	4413498.019			wd			Y
17		88207	-88.888397	39.856152	8	16N		03E		ROY CARR		TONY LENTZ				87							n	n	wd		DO	Y
18	121150035800	88208	-88.888397	39.856152	8	16	N	3	E	Blacet, Roy		Lentz Tony	WATER	0		84		0	0	0	338463.9816	4413498.019			wd			Y
19		88209	-88.888397	39.856152	8	16N		03E		RUSSELL K SHAFFER		TONY LENTZ				110							n	n	wd		DO	Y
20		88210	-88.888397	39.856152	8	16N		03E		J E NICHOLS		LENTZ				60							n	n	wd		DO	Y
21		88212	-88.888397	39.856152	8	16N		03E		CHARLES DUNCAN		LENTZ				52							n	n	wd		DO	Y
22		88214	-88.888397	39.856152	8	16N		03E		E F LANGLEY		LENTZ				45							n	n	wd		DO	Y
23	121150037200	88216	-88.888397	39.856152	8	16	N	3	E	Rhodes, Howard		Lentz Tony	WATER	0		98		0	0	0	338463.9816	4413498.019			wd			Y

PERMIT MAP ID	API NUMBER	ISWSPNUM	DD_N83_X	DD_N83_Y	SECTION	TWP	TDIR	RNG	RDIR	owner	well number	driller	status	elev	ELEV REF	depth total last known	water from	depth open interval top	depth open interval bottom	cr pumping gpm	U16_X	U16_Y	abandoned	plugged	well type	date sealed	well use	inside_AoR
24	121150036300	88217	-88.888397	39.856152	8	16	N	3	E	Gunter, John H.		Lentz Tony	WATER	0		90		0	0	0	338463.9816	4413498.019			wd			Y
25	121150035700	88218	-88.888397	39.856152	8	16	N	3	E	Adams, Richard L.		Lentz Tony	WATER	0		90		0	0	0	338463.9816	4413498.019			wd			Y
26		88220	-88.888397	39.856152	8	16N		03E		LESTER GEER		TONY LENTZ				85							n	n	wd		DO	Y
27		88221	-88.888397	39.856152	8	16N		03E		JAMES H SCHUERMAN		LENTZ				90							n	n	wd		DO	Y
28		88222	-88.888397	39.856152	8	16N		03E		CLAUDE THOMPSON		TONY LENTZ				110							n	n	wd		DO	Y
29		88223	-88.888397	39.856152	8	16N		03E		MARIAN GODWIN		TONY LENTZ				74							n	n	wd		DO	Y
30		88224	-88.888397	39.856152	8	16N		03E		MARION GODWIN		LENTZ				72							n	n	wd		DO	Y
31		88225	-88.888397	39.856152	8	16N		03E		MARION GODWIN		LENTZ				84							n	n	wd		DO	Y
32		88226	-88.888397	39.856152	8	16N		03E		BEN KING		LENTZ				73							n	n	wd		DO	Y
33		88227	-88.888397	39.856152	8	16N		03E		BEN KING		LENTZ				90							n	n	wd		DO	Y
34		88228	-88.888397	39.856152	8	16N		03E		BEN KING		LENTZ				83							n	n	wd		DO	Y
35		88229	-88.888397	39.856152	8	16N		03E		HILL		LENTZ				81							n	n	wd		DO	Y
36		88230	-88.888397	39.856152	8	16N		03E		BEN KING		LENTZ				83							n	n	wd		DO	Y
37		88232	-88.888397	39.856152	8	16N		03E		BEN KING		LENTZ				87							n	n	wd		DO	Y
38		88233	-88.888397	39.856152	8	16N		03E		ROARICK		LENTZ				35							n	n	wd		DO	Y
39		88234	-88.888397	39.856152	8	16N		03E		MARION GODWIN		LENTZ				85							n	n	wd		DO	Y
40		88235	-88.888397	39.856152	8	16N		03E		BEN KING		LENTZ				70							n	n	wd		DO	Y
41		88236	-88.888397	39.856152	8	16N		03E		JACK RUSS		LENTZ				85							n	n	wd		DO	Y
42		88237	-88.888397	39.856152	8	16N		03E		BEN KING		LENTZ				52							n	n	wd		DO	Y
43		88238	-88.888397	39.856152	8	16N		03E		MARION GODWIN		LENTZ				87							n	n	wd		DO	Y
44		88239	-88.888397	39.856152	8	16N		03E		MATTIOTA		LENTZ				80							n	n	wd		DO	Y
45		88240	-88.888397	39.856152	8	16N		03E		BEN KING		LENTZ				75							n	n	wd		DO	Y
46		88241	-88.888397	39.856152	8	16N		03E		MARION GODWIN		SPANGLER HTS				87							n	n	wd		DO	Y
47		88242	-88.888397	39.856152	8	16N		03E		J C VOGEL		LENTZ				73							n	n	wd		DO	Y

PERMIT MAP ID	API NUMBER	ISWSPNUM	DD_N83_X	DD_N83_Y	SECTION	TWP	TDIR	RNG	RDIR	owner	well number	driller	status	elev	ELEV REF	depth total last known	water from	depth open interval top	depth open interval bottom	cr pumping gpm	U16_X	U16_Y	abandoned	plugged	well type	date sealed	well use	inside_AoR
48		88243	-88.888397	39.856152	8	16N		03E		MARION GODWIN		LENTZ				79							n	n	wd		DO	Y
49		88244	-88.888397	39.856152	8	16N		03E		MARION GODWIN		LENTZ				79							n	n	wd		DO	Y
50		88245	-88.888397	39.856152	8	16N		03E		MARION GODWIN		LENTZ				85							n	n	wd		DO	Y
51		88246	-88.888397	39.856152	8	16N		03E		MARION GODWIN		LENTZ				74							n	n	wd		DO	Y
52		88247	-88.888397	39.856152	8	16N		03E		CARL T GEORGE		LENTZ				61							n	n	wd		DO	Y
53		88248	-88.888397	39.856152	8	16N		03E		RAY LITTLE		LENTZ				95							n	n	wd		DO	Y
54		88249	-88.888397	39.856152	8	16N		03E		KOSSIECK		LENTZ				82							n	n	wd		DO	Y
55		88250	-88.888397	39.856152	8	16N		03E		SUFFERN		LENTZ				82							n	n	wd		DO	Y
56		88251	-88.888397	39.856152	8	16N		03E		SPANGLER		LENTZ				85							n	n	wd		DO	Y
57		88252	-88.888397	39.856152	8	16N		03E		TOMMY THOMPSON		LENTZ				104							n	n	wd		DO	Y
58		88253	-88.888397	39.856152	8	16N		03E		M GODWIN		LENTZ				86							n	n	wd		DO	Y
59		88254	-88.888397	39.856152	8	16N		03E		MARION GODWIN		LENTZ				88							n	n	wd		DO	Y
60		88255	-88.888397	39.856152	8	16N		03E		ED STOLLY		LENTZ				84							n	n	wd		DO	Y
61		88256	-88.888397	39.856152	8	16N		03E		WILLARD JENKINS		LENTZ				75							n	n	wd		DO	Y
62		88257	-88.888397	39.856152	8	16N		03E		ERNEST E SPINNER		LENTZ				60							n	n	wd		DO	Y
63		88258	-88.888397	39.856152	8	16N		03E		HANKS		LENTZ											n	n	wd		DO	Y
64		88259	-88.888397	39.856152	8	16N		03E				LENTZ				45							n	n	wd		DO	Y
65		88260	-88.888397	39.856152	8	16N		03E		DON DEFOREST		LENTZ				64							n	n	wd		DO	Y
66		88261	-88.888397	39.856152	8	16N		03E		WILLIAM N MALONE		LENTZ				76							n	n	wd		DO	Y
67		88262	-88.888397	39.856152	8	16N		03E		WAYNE & GENE CAMPBELL		LENTZ				80							n	n	wd		DO	Y
68		88263	-88.888397	39.856152	8	16N		03E		ILLINI REALTY		LENTZ				58							n	n	wd		DO	Y
69		88264	-88.888397	39.856152	8	16N		03E		THOMAS HALL		LENTZ				93							n	n	wd		DO	Y
70		88265	-88.888397	39.856152	8	16N		03E		DON ETNIER		LENTZ				83							n	n	wd		DO	Y
71		88266	-88.888397	39.856152	8	16N		03E		RUSSELL OBRIEN		LENTZ				48							n	n	wd		DO	Y

PERMIT MAP ID	API NUMBER	ISWSPNUM	DD_N83_X	DD_N83_Y	SECTION	TWP	TDIR	RNG	RDIR	owner	well number	driller	status	elev	ELEV REF	depth total last known	water from	depth open interval top	depth open interval bottom	cr pumping gpm	U16_X	U16_Y	abandoned	plugged	well type	date sealed	well use	inside_AoR
72		88267	-88.888397	39.856152	8	16N		03E		COLE		LENTZ				76							n	n	wd		DO	Y
73		88268	-88.888397	39.856152	8	16N		03E		GEORGE M PRUST		LENTZ				52							n	n	wd		DO	Y
74		88269	-88.888397	39.856152	8	16N		03E		GLEN STEWART		LENTZ				76							n	n	wd		DO	Y
75		88270	-88.888397	39.856152	8	16N		03E		DOYLE WILLIAMS		LENTZ				40							n	n	wd		DO	Y
76		88271	-88.888397	39.856152	8	16N		03E		YORK		LENTZ				102							n	n	wd		DO	Y
77		88272	-88.888397	39.856152	8	16N		03E		CARL GEORGE		LENTZ				74							n	n	wd		DO	Y
78		88273	-88.888397	39.856152	8	16N		03E		DURBIN						38							n	n	wd		DO	Y
79	121150086400	88274	-88.886074	39.858003	8	16	N	3	E	Scammahorn, W. W.	1	Hanks, T. R.	WATER	0		84	sand and gravel	79	84	25	338667.0431	4413699.28			wd			Y
80		88277	-88.884882	39.857119	8	16N		03E		J F WILMETH		T R HANKS				60							n	n	wd		DO	Y
81		88282	-88.887235	39.857079	8	16N		03E		HARRY BOUCH		L R BURT				74							n	n	wd		DO	Y
82	121150036800	88283	-88.888397	39.856152	8	16	N	3	E	Penn, Thomas		Lentz Tony	WATER	0		40		0	0	0	338463.9816	4413498.019			wd			Y
83		88284	-88.887338	39.862511	8	16N		03E		N CARNELL		MASHBURN BROS				102							n	n	wd		DO	Y
84	121150036900	88296	-88.889387	39.85592	8	16	N	3	E	Perkins, Donald D.		Lentz Tony	WATER	0		93		0	0	0	338378.7457	4413474.057			wd			Y
85		88300	-88.89198	39.858806	8	16N		03E		J HANKS		TONY LENTZ				80							n	n	wd		DO	Y
86		88301	-88.892045	39.862431	8	16N		03E		GLACKEN		T R HANKS				228							n	n	wd		DO	Y
87	121150037000	88311	-88.896752	39.862347	8	16	N	3	E	Powell, Doc.		Woollen Brothers	WATER	0		108	sand and gravel	104	108	8	337763.8314	4414200.79			wd			Y
88		89002	-88.918714	39.893105	25	17N		02E		JOHN HARRISON		ASHMORE				81							n	n	wd		DO	Y
89		89003	-88.921072	39.893037	25	17N		02E		BENSHAW SCHOOL						82							n	n	x		SC	Y
90		89400	-88.918583	39.878592	36	17N		02E		EDGAR ALEXANDER						23							n	n	wd		DO	Y
91		89401	-88.918655	39.887662	36	17N		02E		J F BURDINE						40							n	n	wd		DO	Y
92		89402	-88.918682	39.891289	36	17N		02E		JOSEPH BLOIR		WEBB				18							n	n	wd		DO	Y
93		89403	-88.921044	39.891224	36	17N		02E		JOHN ALBERTS						18							n	n	wd		DO	Y
94		89404	-88.921044	39.891224	36	17N		02E		BILL MASON		MASHBURN BROS				85							n	n	wd		DO	Y
95		89405	-88.92576	39.891087	36	17N		02E		O E SLOAN						13							n	n	wd		DO	Y
96	121152194500	89447	-88.904385	39.908234	19	17	N	3	E	Duncan, Tim	1	Mashburn, Grover C. Jr.	WATER	0		127	sand	120	127	15	337219.51	4419308.09			wd			Y

PERMIT MAP ID	API NUMBER	ISWSPNUM	DD_N83_X	DD_N83_Y	SECTION	TWP	TDIR	RNG	RDIR	owner	well number	driller	status	elev	ELEV REF	depth total last known	water from	depth open interval top	depth open interval bottom	cr pumping gpm	U16_X	U16_Y	abandoned	plugged	well type	date sealed	well use	inside_AoR
97	121152191300	89450	-88.883907	39.915219	20	17	N	3	E	Swearingen, Rick	1	Mashburn, Bruce E.	WATER	640	GL	134	sand & gravel	129	134	15	338986.3772	4420046.279			wd			Y
98	121152116900	89453	-88.873433	39.908788	21	17	N	3	E	Dickey, Jack		Beasley	WATER	0		40	gravel	15	32	0	339866.6444	4419313.601			wd			Y
99		89455	-88.873461	39.912492	21	17N		03E		D H NIXON		MASHBURN BROS				96							n	n	wd		DO	Y
100	121152124900	89459	-88.879154	39.913524	21	17	N	3	E	Varner, Cecil	1	Mashburn Brothers	WATER	0		121	sand	110	121	15	339388.6715	4419849.572			wd			Y
101	121152191500	89497	-88.865171	39.897033	28	17	N	3	E	Smalley, Gary	1	Mashburn, Grover C. Jr.	WATER	0		105	sand	96	105	10	340545.6337	4417994.021			wd			Y
102	121152124800	89498	-88.866325	39.894279	28	17	N	3	E	Radleng, Tom		Beasley	WATER	0		78	gravel	24	74	0	340440.5826	4417690.392			wd			Y
103	121150102100	89499	-88.867367	39.899868	28	17	N	3	E	Taylor, George	1	Hanks, T. R.	WATER	0		86	sand & gravel	77	80	15	340364.4656	4418312.627			wd			Y
104		89500	-88.866362	39.905214	28	17N		03E		R E KINZER 1		WOOLLEN BROS				103							n	n	wd		DO	Y
105	121150100200	89501	-88.866906	39.905286	28	17	N	3	E	Kinzer, R. E.	2	Woollen Earl D	WATER	0		91	sand	84	91	10	340416.4523	4418913.195			wd			Y
106		89502	-88.86864	39.894231	28	17N		03E		RONALD C ALSTAD						112							n	n	wd		DO	Y
107	121150103500	89503	-88.868947	39.900365	28	17	N	3	E	Klingler, Herb	1	Hanks, T. R.	WATER	0		82	sand	74	77	6	340230.5423	4418370.619			wd			Y
108		89504	-88.868686	39.901531	28	17N		03E		HAROLD CONWAY 1		T R HANKS				105							n	n	wd		DO	Y
109	121150100700	89505	-88.867519	39.90094	28	17	N	3	E	Conway, Harold	1	Hanks, T. R.	WATER	670	TM	103	sand and gravel	94	98	25	340353.9594	4418431.889			wd			Y
110	121150093200	89506	-88.87503	39.907745	28	17	N	3	E	Federal Housing	1	Mashburn, B.E.	WATER	655	GL	125	sand & gravel	118	125	12	339727.6991	4419200.695			wd			Y
111	121150096400	89507	-88.877294	39.901	28	17	N	3	E	Conway, M. D.	1	Hanks, T. R.	WATER	0		110	gray sand	105	108	10	339518.424	4418456.074			wd			Y
112	121150010200	89508	-88.899348	39.900935	30	17N		03E		RAY H CRISTIAN		T R HANKS				113							n	n	wd		DO	Y
113	121150092800	89509	-88.899427	39.904631	30	17	N	3	E	Rockhold, Max		Dement Ray Well Co	WATER	0		112	sand	107	112	6	337634.8224	4418899.13			wd			Y
114		89510	-88.916216	39.884093	31	17N		03E		MAX ROCKHOLD		RAY DEMENT				115							n	n	wd		DO	Y
115		89511	-88.908824	39.88423	31	17N		03E		MAX ROCKHOLD		RAY DEMENT				117							n	n	wd		DO	Y
116		89512	-88.885283	39.881461	32	17N		03E		CLARK		LENTZ				71							n	n	wd		DO	Y
117		89513	-88.882264	39.881173	32	17N		03E		ACE DROLL		MASHBURN BROS				45							n	n	wd		DO	Y
118		89515	-88.873103	39.883211	33	17N		03E		GILBERT GRUBBS		MASHBURN BROS				80							n	n	wd		DO	Y
119		89516	-88.875368	39.88316	33	17N		03E		CAMPBELL		MASHBURN				98							n	n	wd		DO	Y
120		89517	-88.875368	39.88316	33	17N		03E		JAMES NEESE		MASHBURN BROS				84							n	n	wd		DO	Y
121		89518	-88.850844	39.886326	34	17N		03E		BOONE		LENTZ				95							n	n	wd		DO	Y
122		89522	-88.856945	39.887168	34	17N		03E		HERM BOEHM (ROBERTA RUPERT)		MASHBURN BROS				55							n	n	wd		DO	Y

PERMIT MAP ID	API NUMBER	ISWSPNUM	DD_N83_X	DD_N83_Y	SECTION	TWP	TDIR	RNG	RDIR	owner	well number	driller	status	elev	ELEV REF	depth total last known	water from	depth open interval top	depth open interval bottom	cr pumping gpm	U16_X	U16_Y	abandoned	plugged	well type	date sealed	well use	inside_AoR
123		89763	-88.896752	39.862347	8	16N		03E		AMERICAN BAKERY		BRUCE MASHBURN				98							n	n	wc		IC	Y
124		89773	-88.887381	39.86621	5	16N		03E		ARCHER DANIELS MIDLAND CO		MASHBURN BROS				111							n	n	wc		IC	Y
125	121152241700	89792	-88.915063	39.874175	6	16	N	3	E	Caterpiller Tractor TH	1	Burt, Luther	WTST	0		110		0	0	0	336225.6599	4415547.092	y		wc			Y
126	121152241800	89793	-88.899596	39.874528	6	16	N	3	E	Caterpiller Tractor T	2	Burt, Luther	WTST	0		125		0	0	0	337549.3035	4415558.033	y		wc			Y
127		89813	-88.896904	39.87715	5	16N		03E		DECATUR BOTTLING CO		G C MASHBURN				70							n	n	wc		IC	Y
128		89814	-88.896888	39.875295	5	16N		03E		DECATUR BOTTLING CO		MASHBURN BROS				71							n	n	wc		IC	Y
129		89815	-88.894422	39.86422	5	16N		03E		DECATUR BOTTLING CO		MASHBURN				70							n	n	wc		IC	Y
130	121150037700	89854	-88.876613	39.85747	9	16	N	3	E	Decatur Park District		Woollen Brothers	WATER	0		78		0	0	0	339475.1381	4413623.08			wc			Y
131	121152180200	89859	-88.892142	39.871694	5	16	N	3	E	Ecoff Trucking, Inc.		Reynolds, Joseph R.	WATER	0		70	sandy clay & sand	10	70	0	337986.8227	4415846.242			wc			Y
132		89869	-88.875688	39.875784	4	16N		03E		DECATUR PARK DIST						102							n	n	x		PK	Y
133		89875	-88.884916	39.85893	8	16N		03E		DISABLED VETERANS		MASHBURN BROS				37							n	n	wd		D O	Y
134		89905	-88.870835	39.883263	33	17N		03E		HIGH COOK CAN CO		MASHBURN BROS				77							n	n	wc		IC	Y
135		89921	-88.925688	39.882014	36	17N		02E		I & S DRY WALL		MASHBURN BROS				17							n	n	wc		IC	Y
136	121150034000	89932	-88.898651	39.862674	7	16	N	3	E	Spencer Kellogg & Sons,	1	Burt, Luther R.	WATER	0		97		0	0	440	337602.1635	4414240.536			wc			Y
137	121150034100	89933	-88.899185	39.862672	7	16	N	3	E	Spencer Kellogg & Sons,Inc.	2	Burt, Luther R.	WATER	0		96		0	0	0	337556.481	4414241.285			wc			Y
138	121150034500	89934	-88.899543	39.862668	7	16	N	3	E	Spencer Kellogg & Sons,Inc.	6	Burt, Luther R.	WATER	0		88		0	0	0	337525.8486	4414241.492			wc			Y
139		89935	-88.901512	39.8623	7	16N		03E		SPENCER KELLOGG & SONS INC						87							n	n	wc		IC	Y
140	121150034200	89936	-88.899722	39.862666	7	16	N	3	E	Spencer Kellogg & Sons,Inc.	3	Burt, Luther R.	WATER	0		97		0	0	350	337510.5324	4414241.596			wc			Y
141	121150034300	89937	-88.899536	39.862254	7	16	N	3	E	Spencer Kellogg & Sons,Inc.	4	Burt, Luther R.	WTST	0		115		0	0	0	337525.4705	4414195.526	y		wc			Y
142	121150034400	89938	-88.899733	39.863108	7	16	N	3	E	Spencer Kellogg & Sons,Inc.	5	Burt, Luther R.	WATER	0		99		0	0	0	337510.6345	4414290.677			wc			Y
143		89944	-88.911382	39.891452	31	17N		03E		LARKDALE SWIM CLUB		MASHBURN BROS				98							n	n	x		IR	Y
144		89976	-88.925705	39.883827	36	17N		02E		MORGAN SASH & DOOR		T R HANKS				122				10.00			n	n	wc		IC	Y
145		90047	-88.899123	39.862318	7	16N		03E		SHELLSBARGER GRAIN PROD CO		L R BURT				95							n	n	wc		IC	Y
146		90112	-88.90154	39.864127	6	16N		03E		VET ADMIN		DEMENT				54							n	n	wd		D O	Y
147		90113	-88.877539	39.879467	33	17N		03E		VET ADMIN		DEMENT				85							n	n	wd		D O	Y
148		90129	-88.916165	39.878647	31	17N		03E		W S O Y RADIO STATION		LEONARD NEWBERRY				37							n	n	wc		IC	Y
149		90130	-88.916165	39.878647	31	17N		03E		W S O Y RADIO STATION		LEONARD NEWBERRY				87							n	n	wc		IC	Y
150	121152218000	190939	-88.892069	39.864264	5	16	N	3	E	Morris, Jerry		Reynolds, Joseph R.	WATER	0		62		0	0	0	338168.9175	4414405.082			wd			Y

PERMIT MAP ID	API NUMBER	ISWSPNUM	DD_N83_X	DD_N83_Y	SECTION	TWP	TDIR	RNG	RDIR	owner	well number	driller	status	elev	ELEV REF	depth total last known	water from	depth open interval top	depth open interval bottom	cr pumping gpm	U16_X	U16_Y	abandoned	plugged	well type	date sealed	well use	inside_AoR
151	121150084600	200880	-88.897358	39.862662	8	16	N	3	E	American Bakery	2	Mashburn, B.E.	WATER	640	GL	98	sand and gravel	82	98	12	337712.737	4414236.855			wc			Y
152		200906	-88.887381	39.86621	5	16N		03E		ARCHER DANIELS MIDLAND CO		LENTZ				111							n	n	wc		IC	Y
153		200918	-88.888397	39.856152	8	16N		03E		BAUER AUTO WRECKING		LENTZ				93							n	n	wc		IC	Y
154		200958	-88.916131	39.874992	6	16N		03E		CATERPILLAR TRACTOR CO TEST		BURT				110							n	n	wc		IC	Y
155		200959	-88.899267	39.87525	6	16N		03E		CATERPILLAR TRACTOR CO TEST		BURT				125							n	n	wc		IC	Y
156	121152211100	200979	-88.896697	39.863807	5	16	N	3	E	Decatur Bottling Co (Rest. 4)	1	Mashburn, Grover C. Jr.	WATER	0		70	sand	0	70	60	337771.9759	4414362.748			wc			Y
157		200980	-88.896721	39.860536	8	16N		03E		DECATUR BOTTLING						71							n	n	wc		IC	Y
158		200981	-88.894422	39.86422	5	16N		03E		DECATUR BOTTLING (NEW TESTWELL						70							n	n	wc		IC	Y
159		201021	-88.894554	39.877207	5	16N		03E		ENCOFF TRUCKING		REYNOLDS				70							n	n	wc		IC	Y
160		201036	-88.882674	39.866299	5	16N		03E		DECATUR PARK DIST FARIES PARK		MASHBURN				98							n	n	x		PK	Y
161		201042	-88.907625	39.87052	6	16N		03E		DECATUR SAND GRAVEL TEST						92							n	n	wc		IC	Y
162		201045	-88.884916	39.85893	8	16N		03E		DISABLED VETERANS		MASHBURN				37							n	n	wc		NC	Y
163	121152126500	201095	-88.899427	39.904631	30	17	N	3	E	Glatz Truck & Trailer		Reynolds, Joseph	WATER	0		60	sand & gravel	56	60	0	337634.8224	4418899.13			wc			Y
164		201188	-88.899123	39.862318	7	16N		03E		SPENCER KELLOG CO		BURT				97							n	n	wc		IC	Y
165		201189	-88.899123	39.862318	7	16N		03E		SPENCER KELLOG CO		BURT				94							n	n	wc		IC	Y
166		201190	-88.899123	39.862318	7	16N		03E		SPENCER KELLOG CO		BURT				88							n	n	wc		IC	Y
167		201191	-88.901512	39.8623	7	16N		03E		SPENCER KELLOG CO RETURN WELL						87							n	n	wc		IC	Y
168		201192	-88.899123	39.862318	7	16N		03E		SPENCER KELLOG CO SUPPLY WELL4		BURT				97							n	n	wc		IC	Y
169		201199	-88.911382	39.891452	31	17N		03E		LARKDALE SWIM CLUB DRY HOLE		MASHBURN				80							n	n	wc		NC	Y
170		201200	-88.911382	39.891452	31	17N		03E		LARKDALE SWIM CLUB TEST HOLES		MASHBURN				85							n	n	wc		NC	Y
171		201201	-88.911382	39.891452	31	17N		03E		LARKDALE SWIM CLUB TEST HOLES		MASHBURN				83							n	n	wc		NC	Y
172		201202	-88.911382	39.891452	31	17N		03E		LARKDALE SWIM CLUB TEST HOLES		MASHBURN				95							n	n	wc		NC	Y
173		201203	-88.911382	39.891452	31	17N		03E		LARKDALE SWIM CLUB TEST HOLES		MASHBURN				80							n	n	wc		NC	Y
174		201204	-88.911382	39.891452	31	17N		03E		LARKDALE SWIM CLUB TEST HOLES		MASHBURN				120							n	n	wc		NC	Y
175		201205	-88.911382	39.891452	31	17N		03E		LARKDALE SWIM CLUB TEST HOLES		MASHBURN				30							n	n	wc		NC	Y
176	121150018800	201360	-88.922267	39.871492	1	16	N	2	E	Ralston Purina Co Test	2	Layne Western Co., Inc.	WTST	0		112		0	0	0	335603.1314	4415262.514	y		wc			Y

PERMIT MAP ID	API NUMBER	ISWSPNUM	DD_N83_X	DD_N83_Y	SECTION	TWP	TDIR	RNG	RDIR	owner	well number	driller	status	elev	ELEV REF	depth total last known	water from	depth open interval top	depth open interval bottom	cr pumping gpm	U16_X	U16_Y	abandoned	plugged	well type	date sealed	well use	inside_AoR
177	121150018900	201362	-88.922297	39.872594	1	16	N	2	E	Ralston Purina Co Test	3	Layne Western Co., Inc.	WTST	0		114		0	0	0	335603.1974	4415384.89	y		wc			Y
178		201380	-88.899123	39.862318	7	16N		03E		SHELLBARGER GRAIN PROD		BURT				95							n	n	wc		IC	Y
179	121150035600	201476	-88.902578	39.862093	7	16	N	3	E	A. E. Staley Mfg. Co. test	29	Griffy, Cecil D.	WTST	0		96		0	0	0	337264.879	4414183.191	y		wc			Y
180	121150037300	201478	-88.896691	39.863255	8	16	N	3	E	A. E. Staley Mfg. Co. test	30	Griffy, Cecil D.	WTST	0		109		0	0	0	337771.1886	4414301.466	y		wc			Y
181		201542	-88.877539	39.879467	33	17N		03E		VET ADMIN		DEMENT				85							n	n	wc		N C	Y
182	121152203300	210125	-88.871019	39.901494	28	17	N	3	E	Smalley, Gary	1	Mashburn, Grover C. Jr.	WATER	0		110	sand	100	110	10	340056.0293	4418499.647			wd			Y
183	121152205300	210153	-88.868673	39.899707	28	17	N	3	E	Grigg, Ron	1	Mashburn, Grover C. Jr.	WATER	0		121	sand	108	121	15	340252.4385	4418297.092			wd			Y
184	121152220800	210385	-88.871019	39.901494	28	17	N	3	E	Allen, Raymond E.	1	Mashburn, Grover C. Jr.	WATER	0		105	sand	99	105	15	340056.0293	4418499.647			wd			Y
185	121152220900	218728	-88.875586	39.894088	28	17	N	3	E	Vahlkamp, Steve		Luttrell, Gerald Dean	WATER	0		82	fine sand	75	82	0	339648.3276	4417685.781			wd			Y
186	121152221000	218721	-88.864016	39.907065	28	17	N	3	E	Wahlkamp, Frederick		Luttrell, Gerald Dean	WATER	0		73		0	0	0	340667.6286	4419105.5			wd			Y
187	121152221200	218729	-88.87985	39.879411	32	17	N	3	E	Sebens, Gary		Luttrell, Gerald Dean	WATER	0		38	yellow sand	12	17	0	339249.468	4416064.317			wd			Y
188	121152218100	221433	-88.894399	39.862388	8	16	N	3	E	Anchor Inn		Luttrell, Gerald Dean	WATER	0		54	sand & gravel	48	54	0	337965.2019	4414201.072			wc			Y
189	121152228700	229739	-88.87105	39.905149	28	17	N	3	E	Doty, Bob		Mashburn, Grover C. Jr.	WATER	0		86	sand	81	86	0	340061.881	4418905.404			wd			Y
190		231047	-88.894731	39.910252	20	17N		03E		WILLIAM BROWN		LUTTRELL				62							n	n	wd		D O	Y
191	121152219200	231496	-88.918756	39.894925	25	17	N	2	E	Woodroff, Herb		Luttrell, Gerald Dean	WATER	0		60		0	0	0	335959.2958	4417857.102			wd			Y
192	121152220300	231497	-88.873433	39.908788	21	17	N	3	E	Meier, Emery	1	Luttrell, Gerald Dean	WATER	0		78	sand	71	78	15	339866.6444	4419313.601			wd			Y
193	121152236400	243223	-88.880475	39.906846	29	17	N	3	E	Hanna, William H.	1	Ready, Dale	WATER	0		136		0	0	10	339260.1441	4419110.697			wd			Y
194	121152236300	243225	-88.866349	39.901568	28	17	N	3	E	Smalley, Gary	1	Mashburn, Grover C. Jr.	WATER	0		101	sand	96	101	12	340455.441	4418499.505			wd			Y
195	121152236600	261218	-88.87985	39.879411	32	17	N	3	E	Stiles, Anna		Luttrell, Gerald Dean	WATER	0		56	gray sand & gravel	51	56	0	339249.468	4416064.317			wd			Y
196	121152252700	275751	-88.88024	39.860824	8	16	N	3	E	Price, Lee		Mashburn, Robert	WATER	0		91	sand	47	91	12	339172.6984	4414001.89			wd			Y
197	121152221100	280757	-88.909091	39.898892	30	17	N	3	E	Schwarze, R.D.		Luttrell, Gerald Dean	WATER	0		33		0	0	0	336795.0573	4418279.725			wd			Y
198	121152236500	285488	-88.899348	39.900935	30	17	N	3	E	Jan-San Supply		Luttrell, Gerald Dean	WATER	0		48	yellow sand	40	48	0	337632.8485	4418488.733			wc			Y
199	121152258400	289868	-88.875623	39.864528	4	16	N	3	E	Kiger, Dave		Luttrel, James	WATER	0		30		0	0	0	339576.271	4414404.728			wd			Y
200	121152268900	293158	-88.87814	39.908727	21	17	N	3	E	Hawthorne Homes Inc.		Luttrell, James	WATER	0		70		0	0	0	339464.1412	4419315.285			wc			Y
201	121152269000	297600	-88.875788	39.908756	21	17	N	3	E	Lane, Richard E.		Luttrell, James	WATER	0		61		0	0	0	339665.2612	4419314.276			wd			Y
202	121152269200	297602	-88.878026	39.901382	28	17	N	3	E	Kelly, Franklin Jr.		Luttrell, James	WATER	0		82		0	0	0	339456.7364	4418499.791			wd			Y
203	121152198100	297743	-88.920871	39.874869	1	16	N	2	E	Sams, Lloyd		Luttrell, Gerald Dean	WATER	0		65	sand	44	47	0	335730.5882	4415634.79			wd			Y
204	121152264600	299527	-88.889979	39.908508	20	17	N	3	E	Shur Co.		Mashburn, Robert	WATER	0		145	dry	0	0	0	338451.6109	4419312.334			wc			Y
205	121152271600	303144	-88.870833	39.85912	9	16	N	3	E	Russell, Florence		Luttrell, James	WATER	0		45		0	0	0	339973.4232	4413795.861			wd			Y

PERMIT MAP ID	API NUMBER	ISWSPNUM	DD_N83_X	DD_N83_Y	SECTION	TWP	TDIR	RNG	RDIR	owner	well number	driller	status	elev	ELEV REF	depth total last known	water from	depth open interval top	depth open interval bottom	cr pumping gpm	U16_X	U16_Y	abandoned	plugged	well type	date sealed	well use	inside_AoR
206	121152273800	303944	-88.880475	39.906846	29	17	N	3	E	Smalley, Gary		Mashburn, Robert	WATER	0		101	sand	98	101	12	339260.1441	4419110.697			wd			Y
207	121152273200	304871	-88.87095	39.873995	4	16	N	3	E	Beck, Mathew A.		Luttrell, James	WATER	0		19		0	0	0	339997.9869	4415447.17			wd			Y
208	121152273300	304872	-88.87095	39.873995	4	16	N	3	E	Bliefnick, Amy		Luttrell, James	WATER	0		43		0	0	0	339997.9869	4415447.17			wd			Y
209	121152279600	309131	-88.873175	39.859097	9	16	N	3	E	Kopetz Mfg., Inc.		Reynolds Well Drilling	WATER	0		69	sand gravel	65	69	0	339773.0277	4413797.504			wc			Y
210	121152281100	311493	-88.89476	39.913928	20	17	N	3	E	Omni Erection, Inc./Reynolds		Mashburn, Robert	WATER	0		136	sand	120	136	12	338055.6917	4419922.613			wc			Y
211	121152283500	312842	-88.896904	39.87715	5	16	N	3	E	Acher Daniels Midland	3 East	Dowell, S.L.	WATER	0		130		0	0	1000	337785.7144	4415844.18			wc			Y
212	121152284500	314763	-88.871019	39.901494	28	17	N	3	E	Kostenski, Robert		Mashburn, Robert	WATER	0		110	sand	100	110	15	340056.0293	4418499.647			wd			Y
213	121152284600	314787	-88.86857	39.883314	33	17	N	3	E	Yaegel, Carl		Gaza, John Edward	WATER	0		98	top of casing	67	98	15	340223.1724	4416477.305			wd			Y
214	121152284700	314790	-88.854497	39.892669	34	17	N	3	E	Maples, Henry		Gaza, John Edward	WATER	0		92	top of casing	60	92	15	341448.157	4417490.616			wd			Y
215	121152283400	319507	-88.882674	39.866299	5	16	N	3	E	Archer Daniels Midland	4	Dowell, S.L.	WATER	0		120		0	0	1000	338977.2954	4414613.99			wc			Y
216	121152287400	322494	-88.866362	39.905214	28	17	N	3	E	Meador, James & Susan	1	Sims, R. Marc Jr.	WATER	0		107	sand	99	107	10	340462.7894	4418904.231			wd			Y
217	121152287500	323334	-88.871035	39.903321	28	17	N	3	E	Grubbs, Curtis		Gaza, John Edward	WATER	0		83	top of casing	40	83	18	340058.9111	4418702.471			wd			Y
218	121152287700	323336	-88.873217	39.89049	33	17	N	3	E	Walker, Tim		Gaza, John Edward	WATER	0		55	top of casing	30	55	15	339842.4992	4417282.155			wd			Y
219	121152291200	325421	-88.868661	39.89788	28	17	N	3	E	Cheatham, Arthur & Gloria		Gaza, John Edward	WATER	0		112	top of casing	58	112	10	340249.2205	4418094.276			wd			Y
220	121152290200	326095	-88.892394	39.913979	20	17	N	3	E	Oasis Truckstop		Mashburn, Robert	WATER	0		134	sand	118	134	20	338258.0459	4419923.984			wc			Y
221	121152290000	326575	-88.86864	39.894231	28	17	N	3	E	Radley, Alvira M.		Balding, Shane	WATER	0		102	top of casing	57	102	10	340242.5401	4417689.203			wd			Y
222	121152296300	331769	-88.871019	39.901494	28	17	N	3	E	McCarty, Ron		Luttrell, James	WATER	0		95		0	0	0	340056.0293	4418499.647			wd			Y
223	121152297100	334269	-88.871019	39.901494	28	17	N	3	E	McCarty, Ron		Mashburn, Robert	DRYP	0		140	dry hole	0	0	0	340056.0293	4418499.647	y	y	wd			Y
224	121152298000	334337	-88.875716	39.90325	28	17	N	3	E	Critchelow, Frank		Mashburn, Robert	WATER	0		97	sand	94	97	12	339658.5756	4418702.986			wd			Y
225	121152298300	334340	-88.873356	39.901457	28	17	N	3	E	Brelsford, Stanley		Balding, Shane	WATER	0		104	top of casing	60	104	18	339856.152	4418499.729			wd			Y
226	121152298800	334884	-88.875804	39.910608	21	17	N	3	E	Williams, Robert & Sheri		Mashburn, Robert	WATER	0		123	sand	117	123	12	339668.2129	4419519.876			wd			Y
227	121152303200	336745	-88.875518	39.890442	33	17	N	3	E	Reidelberger, Bruce		Balding, Shane	WATER	0		82	sand	77	82	30	339645.6423	4417280.957			wd			Y
228	121152307200	342220	-88.873073	39.88139	33	17	N	3	E	Kerwood, Don	1	S & J Well Drilling	WATER	0		60	sand	50	60	40	339833.629	4416271.809			wd			Y
229	121152307300	342222	-88.877681	39.88493	33	17	N	3	E	Klepzig, Aaron	1	S & J Well Drilling	WATER	0		105	sand	95	105	25	339447.834	4416673.018			wd			Y
230	121152307400	342223	-88.861502	39.874171	4	16	N	3	E	Beck, Matthew	1	S & J Well Drilling	WATER	0		40	sand	25	40	40	340806.43	4415449.827			wd			Y
231	121152306700	342505	-88.88281	39.904962	29	17	N	3	E	Smalley, Jeff	1	Mashburn, Robert	WATER	0		102	sand	96	102	15	339056.1291	4418905.781			wd			Y
232	121152306000	343558	-88.87313	39.88503	33	17	N	3	E	Ball, David		S & J Well Drilling	WATER	0		82	sand	72	82	12	339837.2275	4416675.946			wd			Y
233	121152304000	344361	-88.89476	39.913928	20	17	N	3	E	TCR Systems		Mashburn, Robert	WATER	0		121	sand	117	121	12	338055.6917	4419922.613			wc			Y
234	121152308700	345167	-88.873073	39.88139	33	17	N	3	E	Schaub, Jerry & Donna	1	Mashburn, Robert	WATER	0		91	sand	72	91	12	339833.629	4416271.809			wd			Y
235	121152311200	347854	-88.921195	39.898492	25	17	N	2	E	Ricker, Greg & Tonya		S & J Well Drilling	DRYP	0		120	dry hole	0	0	0	335759.2824	4418257.521	y	y	wd			Y

PERMIT MAP ID	API NUMBER	ISWSPNUM	DD_N83_X	DD_N83_Y	SECTION	TWP	TDIR	RNG	RDIR	owner	well number	driller	status	elev	ELEV REF	depth total last known	water from	depth open interval top	depth open interval bottom	cr pumping gpm	U16_X	U16_Y	abandoned	plugged	well type	date sealed	well use	inside_AoR
236	121152312700	348705	-88.875405	39.884979	33	17	N	3	E	Ball, Larry & Rebecca		S & J Well Drilling	WATER	0		104	sand	74	104	15	339642.5713	4416674.368			wd			Y
237	121152313000	348706	-88.921195	39.898492	25	17	N	2	E	Ricker, Greg & Tawnya	1	Skinner, Todd	WATER	0		39	sand & gravel	15	17	0	335759.2824	4418257.521			wd			Y
238	121152312600	348708	-88.882631	39.862594	8	16	N	3	E	Pugh, Brad		S & J Well Drilling	WATER	0		40	sand	8	40	60	338972.3088	4414202.663			wd			Y
239	121152313200	349760	-88.89476	39.913928	20	17	N	3	E	McLeod Express	1	Mashburn, Robert	WATER	0		135	sand	131	135	30	338055.6917	4419922.613			wc			Y
240	121152315200	349899	-88.866362	39.905214	28	17	N	3	E	Ewing, David		Mashburn, Robert	WATER	0		105	sand	100	105	7	340462.7894	4418904.231			wd			Y
241		352640	-88.898761	39.86241	7	16N		03E		ARCHER DANIELS MIDLAND CO.		ANDREW L. WIESENHOFER				24							y	y	x	12/23/2002		Y
242		352641	-88.898761	39.86241	7	16N		03E		ARCHER DANIELS MIDLAND CO.		ANDREW L. WIESENHOFER				17							y	y	x	12/23/2002		Y
243		352642	-88.898761	39.86241	7	16N		03E		ARCHER DANIELS MIDLAND CO.		ANDREW L. WIESENHOFER				23							y	y	x	12/23/2002		Y
244		352643	-88.898761	39.86241	7	16N		03E		ARCHER DANIELS MIDLAND CO.		ANDREW L. WIESENHOFER				26							y	y	x	12/23/2002		Y
245		352644	-88.898761	39.86241	7	16N		03E		ARCHER DANIELS MIDLAND CO.		ANDREW L. WIESENHOFER				21							y	y	x	12/23/2002		Y
246		352645	-88.898761	39.86241	7	16N		03E		ARCHER DANIELS MIDLAND CO.		ANDREW L. WIESENHOFER				30							y	y	x	12/23/2002		Y
247		352646	-88.898761	39.86241	7	16N		03E		ARCHER DANIELS MIDLAND CO.		ANDREW L. WIESENHOFER				28							y	y	x	12/23/2002		Y
248		352647	-88.898761	39.86241	7	16N		03E		ARCHER DANIELS MIDLAND CO.		ANDREW L. WIESENHOFER				13							y	y	x	12/23/2002		Y
249		352648	-88.898761	39.86241	7	16N		03E		ARCHER DANIELS MIDLAND CO.		ANDREW L. WIESENHOFER				17							y	y	x	12/23/2002		Y
250		352649	-88.898761	39.86241	7	16N		03E		ARCHER DANIELS MIDLAND CO.		ANDREW L. WIESENHOFER				17							y	y	x	12/23/2002		Y
251		354403	-88.866343	39.905361	28	17N		03E		DAVID EWING		ROBERT MASHBURN				104							y	y	wd	6/30/2003	DO	Y
252	121152265000	355542	-88.889979	39.908508	20	17	N	3	E	Shur Company		Luttrell, James	WATER	0		25		0	0	0	338451.6109	4419312.334			wc			Y
253	121152317100	358056	-88.918798	39.896741	25	17	N	2	E	Trostle, Lisa	1	Skinner, Todd	WATER	0		45	sand & gravel	11	23	0	335960.0363	4418058.754			wd			Y
254	121152317000	358273	-88.918798	39.896741	25	17	N	2	E	Trostle, Lisa		Mashburn, Robert	DRYP	0		125	dry hole	0	0	0	335960.0363	4418058.754	y	y	wd			Y
255	121152316500	359986	-88.868673	39.899707	28	17	N	3	E	Elliot, John		S & J Well Drilling	WATER	0		115	sand	100	115	0	340252.4385	4418297.092			wd			Y
256	121152316600	359987	-88.878026	39.901382	28	17	N	3	E	McCarty, Ronald W.		S & J Well Drilling	WATER	0		78	sand	70	78	5	339456.7364	4418499.791			wd			Y
257	121152319300	361043	-88.873073	39.88139	33	17	N	3	E	Morris, Steve		S & J Well Drilling	WATER	0		62	sand	50	62	20	339833.629	4416271.809			wd			Y
258	121152318300	361730	-88.868719	39.907005	28	17	N	3	E	Traughber, William	2	Sims, R. Marc Jr.	WATER	0		108	sand	104	108	6	340265.4606	4419107.244			wd			Y
259	121152321900	365451	-88.870877	39.886901	33	17	N	3	E	Johnson, Matt		S & J Well Drilling	WATER	0		90	sand	70	90	40	340034.2337	4416879.587			wd			Y
260	121152319400	367211	-88.918841	39.898557	25	17	N	2	E	New Day Community Church	1	Skinner, Todd	WATER	0		80	sand & gravel	66	70	0	335960.6916	4418260.408			wc			Y
261	121152323000	370672	-88.880475	39.906849	29	17	N	3	E	Smalley, Jeff		Mashburn, Robert	WATER	0		102	sand	99	102	12	339260.1511	4419111.03			wd			Y
262	121152323300	370676	-88.875765	39.906918	28	17	N	3	E	Thornton, Bill	2	Mashburn, Robert	WATER	0		102	sand	99	102	7	339662.9407	4419110.219			wd			Y

PERMIT MAP ID	API NUMBER	ISWSPNUM	DD_N83_X	DD_N83_Y	SECTION	TWP	TDIR	RNG	RDIR	owner	well number	driller	status	elev	ELEV REF	depth total last known	water from	depth open interval top	depth open interval bottom	cr pumping gpm	U16_X	U16_Y	abandoned	plugged	well type	date sealed	well use	inside_AoR
263		370750	-88.875788	39.907233	28	17N		03E		BILL THORNTON		ROBERT MASHBURN				102							y	y	wd	5/21/2005	DO	Y
264		371827	-88.880103	39.90677	29	17N		03E		JEFF SMALLEY		ROBERT MASHBURN				45							y	y	wd	7/9/2005	DO	Y
265	121152325500	372368	-88.877584	39.881289	33	17	N	3	E	Klepzig, Aaron		S & J Well Drilling	WATER	0		97	sand	90	98	15	339447.6332	4416268.697			wd			Y
266		372894	-88.871122	39.899921	28	17N		03E		MIKE CAMPBELL		ROBERT MASHBURN				81							y	y	wd	9/9/2005	DO	Y
267	121152329100	374988	-88.875327	39.881341	33	17	N	3	E	Walker, Cody		S & J Well Drilling	WATER	0		95	sand	85	95	0	339640.763	4416270.415			wd			Y
268		375852	-88.898761	39.86241	7	16N		03E		ADM - WEST PLANT		ROBERT MASHBURN				85							y	y	wc	11/21/2005	IC	Y
269	121152332900	383584	-88.869444	39.899722	28	17	N	3	E	Allen, D. Scott		S & J Well Drilling	WATER			112	sand	98	112	15	340186.5586	4418300.137			wd			Y
270	121152206800	402770	-88.896904	39.87715	5	16	N	3	E	ADM Corn Sweeteners	5	Grosch, Wayne A.	WATER	0		90					337785.7144	4415844.18			wc			Y
271	121152207200	402771	-88.901478	39.860489	7	16	N	3	E	ADM Corn Sweeteners		Grosch, Wayne A.	WATER	0		125		0	0	0	337355.1842	4414003.146			wc			Y
272	121152207100	402772	-88.899123	39.862318	7	16	N	3	E	ADM Corn Sweeteners		Grosch, Wayne A.	WATER	0		94		0	0	0	337560.9493	4414201.879			wc			Y
273	121152207000	402773	-88.880433	39.877551	5	16	N	3	E	ADM Corn Sweeteners	1	Grosch, Wayne A.	WATER	0		110		0	0	0	339195.265	4415858.909			wc			Y
274	121152207400	402775	-88.885122	39.875574	5	16	N	3	E	ADM Corn Sweeteners	2	Grosch, Wayne A.	WATER	0		114		0	0	0	338789.6297	4415647.917			wc			Y
275	121152206900	402777	-88.882748	39.873762	5	16	N	3	E	ADM Corn Sweeteners	3	Grosch, Wayne A.	WATER	0		80		0	0	0	338988.422	4415442.505			wc			Y
276		402779	-88.896436	39.862829	8	16N		03E		DECATUR BOTTLING CO													n	n	x			Y
277	121150093400	402781	-88.883496	39.866526	5	16	N	3	E	Decatur Park Dist		Mashburn Brothers	WATER	675	GL	98	sand and gravel	92	98	30	338907.5173	4414640.669			wc			Y
278	121152185700	402785	-88.882028	39.865652	5	16	N	3	E	Decatur Park District	2	Mashburn, Grover C. Jr.	WATER	0		101	sand & gravel	64	101	150	339031.0379	4414541.01			wc			Y
279		405494	-88.856543	39.896608	27	17N		03E		LONG CREEK TOWNSHIP		SHADOW MANUFACTURING				104							n	n	x	-1		Y
280		407634	-88.854161	39.898416	27	17N		03E		LONG CREEK TOWNSHIP		ALBRECHT WELL DRLG		660		94							n	n	x	-1		Y
281	121152113100	407635	-88.856105	39.895971	27	17	N	3	E	Long Creek, Township of	1	Layne Western Co., Inc.	WATER	662	GL	107	sand and gravel	59	105	305	341318.2889	4417859.99			wc			Y
282		411204	-88.864187	39.883522	33	17N		03E		ADM CORN SWEETENERS													n	n	x			Y
283	121152203900	428754	-88.882215	39.879351	32	17	N	3	E	Sebens, Gary		Luttrell, Gerald Dean	WATER	0		55	gray sand & gravel	48	51	0	339047.0777	4416061.916			wd			Y
284	121152203200	428880	-88.868686	39.901531	28	17	N	3	E	Leevy, Warren	1	Mashburn, Grover C. Jr.	WATER	0		108	sand	101	108	20	340255.5643	4418499.577			wd			Y
285	121152206100	428881	-88.873395	39.905117	28	17	N	3	E	Garratt, Gerald	2	Wiesenhofer, Andrew	WATER	0		155	gray sand	105	106	0	339861.3421	4418906.056			wd			Y
286	121152208700	428882	-88.873418	39.906947	28	17	N	3	E	Jones, Vernie		Link, Harold F.	WATER	0		40	gravel	13	24	0	339863.6384	4419109.225			wd			Y
287	121152207900	428883	-88.877995	39.899547	28	17	N	3	E	Smalley, Gary	1	Mashburn, Grover C. Jr.	WATER	0		118	sand	113	118	15	339455.1026	4418296.052			wd			Y
288	121150000600		-88.877962	39.902091	28	17	N	3	E	Rhodes, Wm.	1	Eureka Oil Corp	DA	687	DF	2248					339463.863	4418578.375	y		o			Y
289	121150033500		-88.876394	39.877753	4	16	N	3	E	Decatur Gun Club		No Company	WATER	675	TM	75		0	0	0	339541.1522	4415874.068			wc			Y
290	121150033600		-88.882684	39.867231	5	16	N	3	E	Archer-Daniel-Midland Co.		Lentz Tony	WATER	0		108		0	0	0	338978.6198	4414717.459			wc			Y

PERMIT MAP ID	API NUMBER	ISWSPNUM	DD_N83_X	DD_N83_Y	SECTION	TWP	TDIR	RNG	RDIR	owner	well number	driller	status	elev	ELEV REF	depth total last known	water from	depth open interval top	depth open interval bottom	cr pumping gpm	U16_X	U16_Y	abandoned	plugged	well type	date sealed	well use	inside_AoR
291	121150036000		-88.888397	39.856152	8	16	N	3	E	Burks, A. B.		Woollen Brothers	WATER	656	GL	66		0	0	0	338463.9816	4413498.019			wd			Y
292	121150036400		-88.891962	39.858022	8	16	N	3	E	Hank, J.		Lentz Tony	WATER	0		80		0	0	0	338163.4009	4413712.036			wd			Y
293	121150053900		-88.887617	39.90854	20	17	N	3	E	Kuny	1	Myers, Theodore F.	DAP	688	KB	2226					338653.5941	4419311.614	y	y	o			Y
294	121150054000		-88.882891	39.910499	20	17	N	3	E	Stout, Bertha	1	Robinson, H. F., Inc.	DAOP	689	DF	2239					339062.1672	4419520.53	y	y	o			Y
295	121150054700		-88.878037	39.902947	28	17	N	3	E	Clements, Belle	1	Davis, C. G.	DAO	678	DF	5					339459.4499	4418673.525			o			Y
296	121150054800		-88.880339	39.899509	29	17	N	3	E	Boyd	1	Davis, C. G.	DA	686	DF	2282					339254.6184	4418296.052	y		o			Y
297	121150054900		-88.894578	39.901021	29	17	N	3	E	Boyd, A. T.	1	Welker Oil Co., Ltd.	OILP	680	GL	2240					338040.8446	4418489.615	y	y	o			Y
298	121150055000		-88.879867	39.905957	29	17	N	3	E	McKee, John H., Sr.	1	Costello Leonard J	DA	0		2251					339310.0404	4419010.924	y		o			Y
299	121150055100		-88.8663	39.881547	33	17	N	3	E	Oakley Damsite T.H.	1	U S Engineering Dept	ENG	643	GL	43		0	0	0	340413.1889	4416277.113			e			Y
300	121150055200		-88.86517	39.882482	33	17	N	3	E	Oakley Damsite T.H.	2	U S Engineering Dept	ENG	621	GL	45		0	0	0	340511.9881	4416378.878			e			Y
301	121150055300		-88.868558	39.881495	33	17	N	3	E	Oakley Damsite T.H.	3	U S Engineering Dept	ENG	652	GL	53		0	0	0	340219.9749	4416275.378			e			Y
302	121150055400		-88.868558	39.881495	33	17	N	3	E	Oakley Damsite T.	. 4	U S Engineering Dept	ENG	640	GL	45		0	0	0	340219.9749	4416275.378			e			Y
303	121150055500		-88.864031	39.885233	33	17	N	3	E	Oakley Damsite T.H.	5	U S Engineering Dept	ENG	618	GL	55		0	0	0	340615.761	4416682.202			e			Y
304	121150055600		-88.861772	39.883465	33	17	N	3	E	Oakley Damsite T.H.	6	U S Engineering Dept	ENG	620	GL	55		0	0	0	340804.8389	4416481.927			e			Y
305	121150055700		-88.859398	39.885321	34	17	N	3	E	Oakley Damsite T. H.	7	U S Engineering Dept	ENG	632	GL	40		0	0	0	341012.1347	4416683.712			e			Y
306	121150055800		-88.861798	39.87983	33	17	N	3	E	Reas Bridge Park	1	Pearcy Ed B	UNK	0		35		0	0	0	340794.2058	4416078.494			wc			Y
307	121150061800		-88.882787	39.877494	5	16	N	3	E	Rowe		Burt, Luther R.	GAS	675	GL	88		0	0	0	338993.817	4415856.823			o			Y
308	121150073300		-88.86401	39.894324	28	17	N	3	E		CO-534	U. S. Army Corps of Eng.	ENG	608	GL	114		0	0	0	340638.6178	4417691.253			e			Y
309	121150073400		-88.869792	39.893296	33	17	N	3	E		CO-514	U S Army Corp Of Eng	ENG	604	GL	123		0	0	0	340141.8718	4417587.481			e			Y
310	121150073500		-88.86857	39.883314	33	17	N	3	E		CO-509	U S Army Corp Of Eng	ENG	652	GL	160		0	0	0	340223.1724	4416477.305			e			Y
311	121150073900		-88.889992	39.910357	20	17	N	3	E	Roos-Kuny	1	Atkins and Hale	DAP	683	KB	2229					338454.8448	4419517.595	y	y	o			Y
312	121150080700		-88.858381	39.896281	27	17	N	3	E	Long Creek Water District T	1	Baker, E. C. & Sons	WTST	0		115	sand and gravel	99	109	5	341124.4135	4417898.447	y		wc			Y
313	121150081000		-88.858022	39.896287	27	17	N	3	E	Long Creek Water District T	2	Baker, E. C. & Sons	WTST	0		101	sand and gravel	86	96	5	341155.1207	4417898.474	y		wc			Y
314	121150081100		-88.85856	39.896277	27	17	N	3	E	Long Creek Pub Water Dist T	3	Baker, E. C. & Sons	WTST	0		121	sand and gravel	100	121	150	341109.1004	4417898.321	y		wc			Y
315	121150082900		-88.860538	39.893489	33	17	N	3	E		CO-539	U S Army Corp Of Eng	ENG	612	GL	62		0	0	0	340933.5401	4417592.379			e			Y

PERMIT MAP ID	API NUMBER	ISWSPNUM	DD_N83_X	DD_N83_Y	SECTION	TWP	TDIR	RNG	RDIR	owner	well number	driller	status	elev	ELEV REF	depth total last known	water from	depth open interval top	depth open interval bottom	cr pumping gpm	U16_X	U16_Y	abandoned	plugged	well type	date sealed	well use	inside_AoR
316	121150089500		-88.92566	39.878384	36	17	N	2	E	SBI 48 bridge	3	IL Dept. of Transportation	ENG	681	GL	41		0	0	0	335329.4242	4416033.769			e			Y
317	121150102000		-88.898806	39.900165	30	17	N	3	E	Christian, Ray H.	1	Hanks, T. R.	WATER	0		113	sand	108	113	25	337677.3672	4418402.278			wd			Y
318	121152107800		-88.860538	39.893489	27	17	N	3	E	Long Creek Township	D	Layne Western Co., Inc.	WTST	0		121		0	0	0	340933.5401	4417592.379	y		wc			Y
319	121152115800		-88.85555	39.890806	34	17	N	3	E	Oakley Dam	618	Engineers, Corp. of	ENG	666	GL	145		0	0	0	341353.8276	4417285.696			e			Y
320	121152115900		-88.855536	39.892324	34	17	N	3	E	Oakley Dam	619	Engineers, Corp. of	ENG	660	GL	149		0	0	0	341358.5255	4417454.167			e			Y
321	121152116000		-88.867224	39.884038	33	17	N	3	E	Oakley Dam	T.H.C.	Engineers, Corp. of	ENG	614	GL	112		0	0	0	340339.9528	4416555.261			e			Y
322	121152133800		-88.894475	39.868894	5	16	N	3	E	A.D.M.	1	Archer Daniels Midland	DAOP	682	KB	2315					337974.0121	4414923.366	y	y	o			Y
323	121152138100		-88.880462	39.90625	29	17	N	3	E	French	1	Davis, C. G.	DAP	693	KB	2294					339259.8619	4419044.518	y	y	o			Y
324	121152149400		-88.916509	39.900583	30	17	N	3	E	Schwarze, R. D.	1	Triple G Oil Company Ltd.	DAP	684	KB	2187					336164.8916	4418481.011	y	y	o			Y
325	121152152400		-88.878011	39.901374	28	17	N	3	E	Cundiff	1	Davis, C. G.	DAP	689	KB	2285					339458.0001	4418498.876	y	y	o			Y
326	121152165000		-88.921076	39.89304	25	17	N	2	E	Harrison-Oliver Community	1	Triple G Oil Company Ltd.	DAP	656	GL	2500					335756.437	4417652.133	y	y	o			Y
327	121152185200		-88.921199	39.898497	25	17	N	2	E	Batthauer Community	1	Triple G Oil Company Ltd.	OILP	676	KB	2223					335758.9523	4418258.083	y	y	o			Y
328	121152225100		-88.888397	39.856152	8	16	N	3	E	Durbin	1		WATER	0		0		0	0	0	338463.9816	4413498.019			wd			Y
329	121152238700		-88.858384	39.895177	27	17	N	3	E	Oakley Damsite	612	Baker, E. C. & Sons	ENG	629	GL	93					341121.6068	4417775.91			e			Y
330	121152241400		-88.893672	39.866038	5	16	N	3	E	Archer Daniels Midland Co	2	Layne-Western	WTST	0		90		0	0	0	338035.9749	4414604.898			wc			Y
331	121152241500		-88.889755	39.868025	5	16	N	3	E	Grove Rd.@ Sand Cr. Boring	2	Baker, E. C. & Sons	ENG	0		36		0	0	0	338375.6789	4414818.359			e			Y
332	121152241600		-88.889755	39.868025	5	16	N	3	E	Grove Rd. @ Sand Cr. Boring	3	Baker, E. C. Baker & Sons	ENG	0				0	0	0	338375.6789	4414818.359			e			Y
333	121152241900		-88.899123	39.862318	7	16	N	3	E	West Plant Addition	2	Baker, E. C. & Sons	ENG	0				0	0	0	337560.9493	4414201.879			e			Y
334	121152243900		-88.917219	39.884926	31	17	N	3	E	Caterpiller Tractor T	3	Burt, Luther	WTST	0		0		0	0	0	336066.8813	4416744.398	y		wc			Y
335	121152244000		-88.909451	39.885072	31	17	N	3	E	Caterpiller Tractor TH	4	Burt, Luther	WTST	0		117		0	0	0	336731.4801	4416746.374	y		wc			Y
336	121152246400		-88.856765	39.896581	27	17	N	3	E	Long Creek PWS	TH 1-94	Layne-Western Co.	WTST	650	GL	105		0	0	0	341263.2687	4417928.872	y		wc			Y
337	121152260900		-88.8629	39.884349	33	17	N	3	E	Lake Decatur Sediments		IL State Water Survey	STRAT	0		45					340710.427	4416582.061			s			Y
338	121152261000		-88.8629	39.884349	33	17	N	3	E	Lake Decatur Sediments		IL State Water Survey	STRAT	0		2					340710.427	4416582.061			s			Y
339	121152262700		-88.859254	39.89715	27	17	N	3	E	Long Creek, Town of	2	Albrecht, S. Dean	WATER	0		0					341051.7832	4417996.458			wc			Y
340	121152301600		-88.887658	39.914079	20	17	N	3	E	Oasis Truck Stop			WATER	0		0		0	0	0	338663.0903	4419926.513			wc			Y
341	121152301700		-88.854514	39.896312	27	17	N	3	E	Long Creek Township PWS	2		WATER	0		86		0	0	0	341455.1009	4417895.014			wc			Y
342	121152301800		-88.868673	39.899707	28	17	N	3	E	Whitmore Park			WATER	0		0		0	0	0	340252.4385	4418297.092			wd			Y

PERMIT MAP ID	API NUMBER	ISWSPNUM	DD_N83_X	DD_N83_Y	SECTION	TWP	TDIR	RNG	RDIR	owner	well number	driller	status	elev	ELEV REF	depth total last known	water from	depth open interval top	depth open interval bottom	cr pumping gpm	U16_X	U16_Y	abandoned	plugged	well type	date sealed	well use	inside_AoR
343	121152443600		-88.92566	39.878384	36	17	N	2	E	Cities Service	1	Lentz, Neil Drilling	WTST	0		0		0	0	0	335329.4242	4416033.769	y		wc			Y
344	1711521338000C		-88.894475	39.868894	5	16	N	3	E			ARCHER DANIALS MIDLAND CO.	COALSEC	679		906					337974	4414923			c			Y
345	121152345600	450826	-88.868283	39.904883	28	17	N	3	E	Rhodes, John	2	Mashburn, Robert	WATER			103	sand	98	103	12								Y
346	121152342800	447202	-88.866944	39.863889	4	16	N	3	E	Big Brothers Big Sisters		S & J Well Drilling	DRYP	662		90	dry											Y
347	121152343000	447198	-88.866323	39.894279	28	17	N	3	E	McCarty, Ronald Jr.		S & J Well Drilling	DRY			107												Y
348	121152342000	445303	-88.868333	39.893889	28	17	N	3	E	McCarty, Ronald W.	1	Skinner, Todd	WATER	749		45	silty sand	34	45									Y
349	121152342100	445259	-88.873129	39.885032	33	17	N	3	E	Moore, Timothy		S & J Well Drilling	WATER			95	sand	81	95	15								Y
350	121152341900	445201	-88.868539	39.860951	9	16	N	3	E	Steve's Trucking Inc		Mashburn, Robert	DRY			135	dry											Y
351	121152340700	442072	-88.899121	39.862319	7	16	N	3	E	ADM West Refinery		S & J Well Drilling	WATER			106	sand	86	106	130								Y
352	121152340800	442066	-88.897085	39.90837	20	17	N	3	E	Pressley, Jerry		S & J Well Drilling	WATER			113	sand	109	113	10								Y
353	121152338100	437333	-88.881944	39.863889	5	16	N	3	E	ADM	TW1	S & J Well Drilling	WATER	647		99	sand	55	99									Y
354	121152337200	433210	-88.878611	39.897222	33	17	N	3	E	Crain, Mark D.		S & J Well Drilling	WATER	667		105	sand	95	105	20								Y
355	121152335700	430498	-88.874533	39.910933	21	17	N	3	E	Marlowe, Harold		Mashburn, Robert	WATER			112	sand & gravel	106	112	15								Y
356	121150054700		-88.878037	39.902947	28	17	N	3	E	Clements, Belle	1	Davis, C. G.	DAO	678	DF	2344												Y
357	121152337800		-88.893100	39.877291	5	16	N	3	E	Archer Daniels Midland	MMV-01B	Illinois State Geological Survey	CONF	675	TM	201												Y
358	121152339000		-88.906438	39.88261	31	17	N	3	E	ADM	MMV-02S	Illinois State Geological Survey	CONF			28												Y
359	121152339100		-88.902868	39.874274	6	16	N	3	E	Decatur, City of	1 well	IL State Geological Survey	WATER															Y
360	121152339200		-88.897096	39.883867	32	17	N	3	E	ADM	MMV-03S	Illinois State Geological Survey	CONF			24												Y
361	121152339300		-88.897136	39.881135	32	17	N	3	E	ADM	MMV-04S	Illinois State Geological Survey	CONF			28												Y
362	121152339400		-88.89712	39.881118	32	17	N	3	E	ADM	MMV-04UG	Illinois State Geological Survey	CONF			67												Y
363	121152339500		-88.897099	39.88109	32	17	N	3	E	ADM	MMV-04P	Illinois State Geological Survey	CONF			99												Y
364	121152339600		-88.897184	39.881084	32	17	N	3	E	ADM	MMV-04B	Illinois State Geological Survey	MONIT	861		504												Y
365	121152339700		-88.897721	39.876167	5	16	N	3	E	ADM	MMV-07UG	Illinois State Geological Survey	CONF			75												Y
366	121152339800		-88.889172	39.879638	5	16	N	3	E	ADM	MMV-05S	Illinois State Geological Survey	CONF			22												Y
367	121152339900		-88.889442	39.875701	5	16	N	3	E	ADM	MMV-08UG	Illinois State Geological Survey	CONF			60												Y
368	121152340000		-88.889384	39.87569	5	16	N	3	E	ADM	MMV-08S	Illinois State Geological Survey	CONF			25												Y

PERMIT MAP ID	API NUMBER	ISWSPNUM	DD_N83_X	DD_N83_Y	SECTION	TWP	TDIR	RNG	RDIR	owner	well number	driller	status	elev	ELEV REF	depth total last known	water from	depth open interval top	depth open interval bottom	cr pumping gpm	U16_X	U16_Y	abandoned	plugged	well type	date sealed	well use	inside_AoR
369	121152340100		-88.877254	39.871505	4	16	N	3	E	ADM	MMV-09S	Illinois State Geological Survey	CONF			24												Y
370	121152341500		-88.893410	39.876963	5	16	N	3	E	ADM	CCS-1	Archer Daniels Midland	CONF	690	KB	7236												Y
371	121152343800		-88.894041	39.877082	5	16	N	3	E	ADM/Geophone	CCS-1	Pioneer Oil Co., Inc.	CONF	690	KB	3500												Y
372	121152344300		-88.897207	39.881162	32	17	N	3	E	ADM	G104	IL State Geological Survey	WATER															Y
373	121152344400		-88.893303	39.877072	5	16	N	3	E	ADM	G101	Illinois State Geological Survey	WATER															Y
374	121152344500		-88.893491	39.877077	5	16	N	3	E	ADM	G102A	Illinois State Geological Survey	DRYP															Y
375	121152344600		-88.893942	39.877486	5	16	N	3	E	ADM	G103	Illinois State Geological Survey	WATER															Y
376	121152346000		-88.888603	39.87084	5	16	N	3	E	ADM Verification Well	1	Pioneer Oil Co., Inc.	CONF			7250												Y
377		88170			5	16N		03E		CLISSOLD C PIERCE		LENTZ				81							n	n	wd		DO	Y
378		88171			5	16N		03E		GEORGE NOLEN		LENTZ				62							n	n	wd		DO	Y
379		88172			5	16N		03E		QUERREY		LENTZ				60							n	n	wd		DO	Y
380		88173			5	16N		03E		MILLINGER		LENTZ				86							n	n	wd		DO	Y
381		88174			5	16N		03E		KEMP		LENTZ				100							n	n	wd		DO	Y
382		88175			5	16N		03E		FLOYD KENNEY		LENTZ				76							n	n	wd		DO	Y
383		88176			5	16N		03E		PAUL MONSKA		LENTZ				85							n	n	wd		DO	Y
384		88183			7	16N		03E		A LONGSTREET		LENTZ				85							n	n	wd		DO	Y
385		88184			8	16N		03E		LOUIS GOOD						33							n	n	wd		DO	Y
386		88186			7	16N		03E		H L SCARBER		LENTZ				84							n	n	wd		DO	Y
387		88187			7	16N		03E		TOLLE		LENTZ				85							n	n	wd		DO	Y
388		88188			7	16N		03E		WAKEFIELD & WILBUR		WOOLLEN BROS				84							n	n	wd		DO	Y
389		88189			7	16N		03E		WILBUR GILLIBRAND		LENTZ				91							n	n	wd		DO	Y
390		88219			8	16N		03E		CLARENCE A CHAPMAN		LENTZ				78							n	n	wd		DO	Y
391		88231			8	16N		03E		MARION GODWIN		LENTZ				68							n	n	wd		DO	Y
392		89454			21	17N		03E		CECIL VARNER		MASHBURN BROS				105							n	n	wd		DO	Y

PERMIT MAP ID	API NUMBER	ISWSPNUM	DD_N83_X	DD_N83_Y	SECTION	TWP	TDIR	RNG	RDIR	owner	well number	driller	status	elev	ELEV REF	depth total last known	water from	depth open interval top	depth open interval bottom	cr pumping gpm	U16_X	U16_Y	abandoned	plugged	well type	date sealed	well use	inside_AoR
393	121152195800	89514			33	17N		03E		LARRY SMALLEY		G C MASHBURN				90							n	n	wd		DO	Y
394		89771			5	16N		03E		ARCHER DANIELS MIDLAND CO		TONY LENTZ				92							n	n	wc		IC	Y
395		89772			5	16N		03E		ARCHER DANIELS MIDLAND CO		LENTZ				116							n	n	wc		IC	Y
396		89778			5	16N		03E		BAUER AUTO WRECKING		LENTZ				93							n	n	wc		IC	Y
397		89861			5	16N		03E		FARIES PARK						20							n	n	x		PK	Y
398		89862			5	16N		03E		FARIES PARK						25							n	n	x		PK	Y
399		89863			5	16N		03E		FARIES PARK						42							n	n	x		PK	Y
400		89864			5	16N		03E		FARIES PARK						35							n	n	x		PK	Y
401		89865			5	16N		03E		FARIES PARK						56							n	n	x		PK	Y
402		89866			5	16N		03E		FARIES PARK						25							n	n	x		PK	Y
403		89867			5	16N		03E		FARIES PARK						35							n	n	x		PK	Y
404		89868			5	16N		03E		FARIES PARK						12							n	n	x		PK	Y
405		89870			4	16N		03E		DECATUR PARK DIST		LENTZ				50							n	n	x		PK	Y
406		89871			5	16N		03E		DECATUR PARK DIST		MASHBURN BROS				98							n	n	x		PK	Y
407		89902			1	16N		02E		HEINKLE PACKING CO		LENTZ				88							n	n	wc		IC	Y
408		89966			1	16N		02E		MCBRIDES TRUCK REPAIR		T R HANKS				67							n	n	wc		IC	Y
409		200896			5	16N		03E		ARCHER DANIELS MIDLAND CO						123							n	n	wc		IC	Y
410		200899			5	16N		03E		ARCHER DANIELS MIDLAND CO						116							n	n	wc		IC	Y
411		200901			5	16N		03E		ARCHER DANIELS MIDLAND CO		LENTZ				109							n	n	wc		IC	Y
412		200904			5	16N		03E		ARCHER DANIELS MIDLAND CO		LENTZ				116							n	n	wc		IC	Y
413		201025			5	16N		03E		DECATUR PARK DIST FARIES PARK						20							n	n	x		PK	Y
414		201026			5	16N		03E		DECATUR PARK DIST FARIES PARK						42							n	n	x		PK	Y
415		201028			5	16N		03E		DECATUR PARK DIST FARIES PARK						56							n	n	x		PK	Y
416		201030			5	16N		03E		DECATUR PARK DIST FARIES PARK						25							n	n	x		PK	Y
417		201031			5	16N		03E		DECATUR PARK DIST FARIES PARK						35							n	n	x		PK	Y
418		201032			4	16N		03E		DECATUR PARK DIST FARIES PARK						102							n	n	x		PK	Y
419		201034			4	16N		03E		DECATUR PARK DIST		LENTZ				50							n	n	x		PK	Y

PERMIT MAP ID	API NUMBER	ISWSPNUM	DD_N83_X	DD_N83_Y	SECTION	TWP	TDIR	RNG	RDIR	owner	well number	driller	status	elev	ELEV REF	depth total last known	water from	depth open interval top	depth open interval bottom	cr pumping gpm	U16_X	U16_Y	abandoned	plugged	well type	date sealed	well use	inside_AoR
										FARIES PARK																		
420		201120			1	16N		02E		HEINKLE MEAT MARKET		LENTZ				67							n	n	wc		IC	Y
421		201122			1	16N		02E		HEINKLE MEAT MARKET		LENTZ				29							n	n	wc		IC	Y
422		201123			1	16N		02E		HEINKLE MEAT MARKET		LENTZ				32							n	n	wc		IC	Y
423		201124			1	16N		02E		HEINKLE MEAT MARKET		LENTZ				33							n	n	wc		IC	Y
424		201126			1	16N		02E		HEINKLE MEAT MARKET		LENTZ				88							n	n	wc		IC	Y
425		201128			1	16N		02E		HEINKLE MEAT MARKET DRY HOLE		LENTZ				42							n	n	wc		IC	Y
426		201134			33	17N		03E		HIGH COOK CAN CO		MASHBURN				77							n	n	wc		IC	Y
427		375851			7	16N		03E		ADM - WEST PLANT		ROBERT MASHBURN				97							y	y	wc	11/21/2005	IC	Y
428	121152207500	402774			5	16N		03E		ADM CORN SWEETENERS		GROSCH IRRIGATION CO		673		103							y	y	x	2005		Y
429		428841			28	17N		03E		KENNETH DAVIS #1		TODD SKINNER				81.5	SAND	63.00	68.00	40.00			n	n	wd		DO	Y
430		428878			28	17N		03E		KEITH & DANA CHAPMAN		UNKNOWN				103							n	n	wd		DO	Y
431		428879			28	17N		03E		FRED STOLLEY		UNKNOWN				60							n	n	wd		DO	Y
432		428913			28	17N		03E		TERRY WOLPERT		SHANE BALDING		7.8		115	SAND	108.00	115.00	18.00			n	n	wd		DO	Y

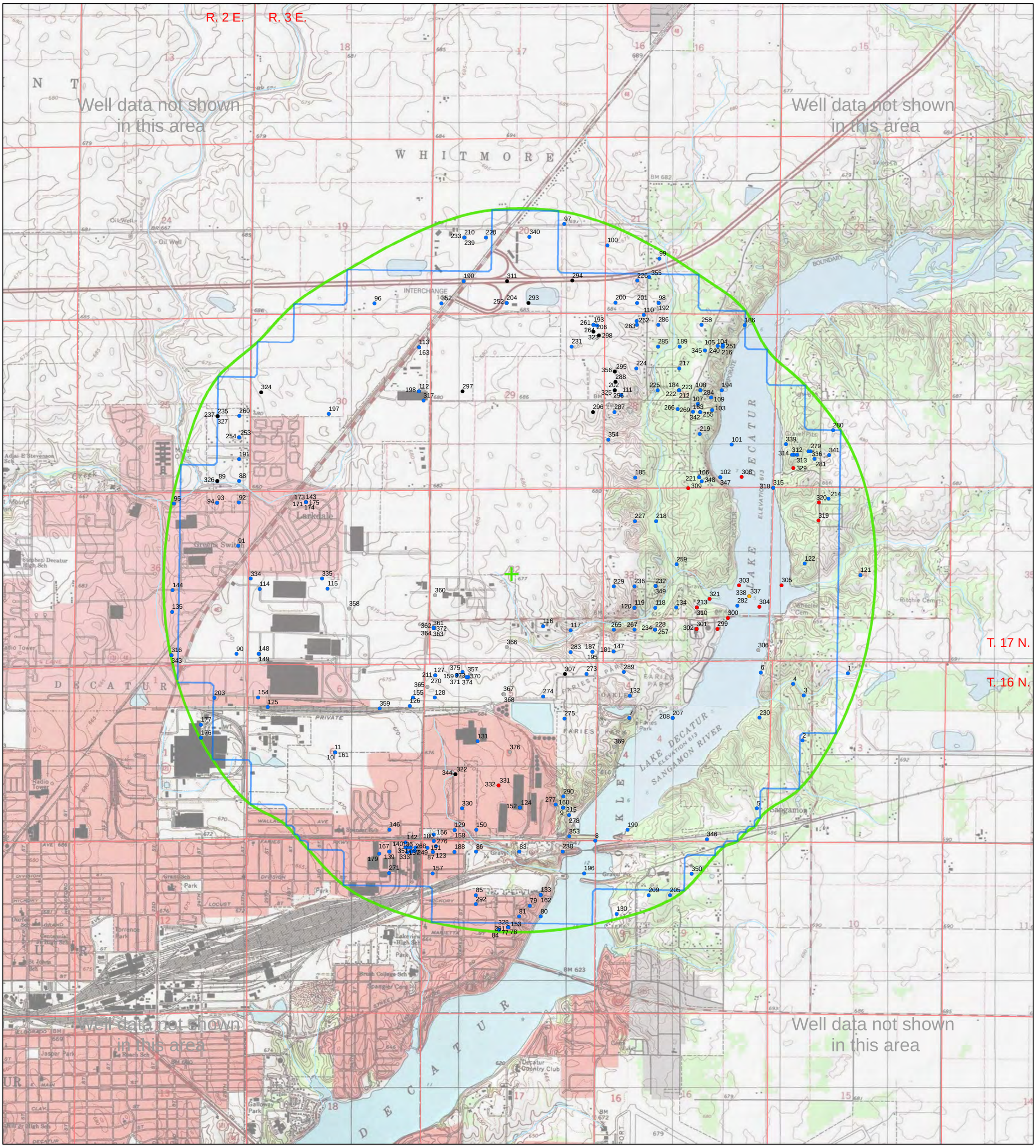

Base: United States Geological Survey (USGS) 7.5-Minute Topographic Quadrangle map imagery and intermediate-scale DLG streams data, rescaled to 1:24,000. Topographic contour intverval is 5 feet. Tiled topographic map imagery is sourced from scanned paper maps, and is provided by Esri's USGS Topographic Map Service (available at: http://goto.arcgisonline.com/maps/USA_Topo_Maps).

Original Printed Scale 1:24,000

One inch = 2,000 feet

Wells and borings within the Area of Review surrounding the proposed IL-ICCS injection well at the ADM Site, Decatur, IL. The green outline shows the Area of Review, which was used to select well location coordinates from ISGS and ISWS databases. Note that wells outside this area are not shown on this map. The well Map ID number shown for the purpose of this map can be cross-referenced to ISGS API Number and/or ISWS P-Number well identifiers in the accompanying data tables. Some wells may have multiple Map IDs assigned due to repeated drilling, testing, or sampling as identified in the source data tables.

APPENDIX E

APPENDIX E – Materials Analysis Plan

1.0 Purpose

The purpose of this document is to provide a plan for sampling and analysis of carbon dioxide destined for sequestration at the ADM Decatur location.

2.0 Parameters and Rationale

The CO2 will typically be analyzed for the following constituents (the list of parameters to be analyzed may be altered as experience provides a clearer picture of the constituents of concern):

- CO_2 Identification (% v/v)
- Water Vapor, Moisture (ppm v/v)
- Oxygen (ppm v/v)

<u>Volatile Sulfur Compounds (VSC, ppm v/v)</u>

- Hydrogen Sulfide (H_2S)
- Sulfur Dioxide (SO_2)

<u>Volatile Oxygenates (VOX, ppm v/v)</u>

- Acetaldehyde
- Ethanol

3.0 Test Methods

Samples will be analyzed by a third party laboratory using standardized procedures for gas chromatography, mass spectrometry, detector tubes, and photo ionization.

4.0 Sampling Methods

Grab samples will be collected in a tedlar bag from a sample port located downstream of the Primary Fermentation scrubber and the dehydration and compression station, but prior to the injection wellhead.

5.0 Frequency of Analysis

Samples will be collected and analyzed once every calendar quarter.

APPENDIX F

APPENDIX F - Groundwater Monitoring Plan

Groundwater Monitoring Plan for the Lowermost USDW
Illinois Industrial Carbon Capture & Sequestration (IL-ICCS) Project
Decatur, Illinois

F.1. Purpose, Number of Wells, and Well Placement

The purpose of this proposed groundwater monitoring plan is to evaluate the variability of groundwater quality in the lowermost underground source of drinking water (USDW) during the project to determine if any significant impacts are occurring as a direct result of CO_2 injection at the IL-ICCS site. Four regulatory compliance monitoring wells in the Pennsylvanian bedrock are proposed. Figure F-1 shows areas within which wells will be placed. Two wells will be located within about 200 feet of the injection well. Two other monitoring wells will be located within approximately 400 and 2,000 feet from the injection well. Two monitoring wells will be located within 200 feet of the injection well because it is an area of greater risk for leakage. The exact location of wells will depend on the final location of the injection well and related infrastructure. Placement of wells within the 400 and 2000 foot zones will be considered in the context of effective determination of groundwater flow direction in the lowermost USDW and anticipated movement of the CO_2 plume in the Mt. Simon Formation. Because of its buoyancy, the injected CO_2 is expected to move upward in the injection zone and move updip. Regional maps of the Precambrian and the Mt. Simon (reference Figures 2-5 through 2-7 in Section 2 of this application) indicate that the updip direction of the Cambrian rocks is northwest.

F.2. Type of Wells

All groundwater monitoring wells will be installed and eventually abandoned according to Illinois Department of Public Health regulations. During drilling, representative cores will be collected at selected monitoring well locations and archived at the Illinois State Geological Survey. Field descriptions of the cores will be taken and the desired monitoring interval identified. Monitoring wells are planned to be constructed of 2-inch PVC materials or similarly suitable materials with threaded connections. Slotted well screen (e.g., 0.010 inch slot or similar as appropriately sized for formation and sand pack conditions) will be used. The screened interval will have a sand pack of appropriate thickness based on the monitoring interval identified from core samples. Bentonite will be used as the annular fill above the sand pack to near land surface. Concrete and a well protector will be placed at the surface. The locations and elevations of the monitoring wells will be determined by standard land surveying methods based on at least one local benchmark. As soon as practical after well construction and prior to implementing the sampling schedule, all wells will be developed with an inertial-lift pump, electric centrifugal submersible pump, positive air displacement pump, or similar equipment.

Figure F-1. IL-ICCS Injection Site Showing Groundwater Compliance Well Areas.
Two wells will be within 200 feet of the injection site, one within 400 feet, and one within 2,000 feet.

Base: November 2010 Aerial Imagery, Illinois Department of Transportation

Proposed Injection Well
200 feet
400 feet
2,000 feet

N

0 0.1 0.2 Miles

Original Printed Scale 1:8,000

IL-ICCS Site, Decatur, IL, showing proposed injection well and distance radii, in feet, from proposed well.

To ensure sample integrity and reduce the introduction of atmospheric CO_2 into the groundwater monitoring wells during sampling, dedicated pumps will be installed. The pumps, tubing, and any other downhole accessories will be rinsed with deionized water and placed in plastic bags for travel to the field site. During pump deployment and at other times, care will be taken to ensure that equipment to be used inside the monitoring wells remains clean and does not come in contact with potentially contaminating materials.

F.3. Initiation, Frequency and Duration of Monitoring

Shallow groundwater monitoring wells will be installed after the proposed USDW monitoring plan has been approved and could be installed as early as the fall of 2011. Pre-injection sampling will be initiated after sufficient well development has occurred to remove as much visible turbidity from the produced water as is practical. Background monitoring will begin as soon as practical and will continue quarterly before injection operations begins and water quality data suggests effects of well drilling and installation have subsided. Quarterly monitoring will continue thereafter for the duration of the permit and through year one of the post-injection phase. During the remainder of the post-injection site monitoring phase, sampling will be on a yearly basis.

F.4. Sampling Parameters, Sampling Methods, and Analytical Methods

For regulatory compliance purposes, we propose to analyze groundwater samples for the following:

Field Parameters:

- pH
- Specific Conductance
- Temperature
- Dissolved Oxygen

Indicator Parameters:

- Alkalinity
- Bromide
- Calcium
- Chloride
- Sodium
- Total CO_2

All indicator parameters of interest are inorganic and have been selected based on known chemical reactions of CO_2 in aqueous media. These parameters are expected to be key indicators in determining whether injected CO_2 has or has not impacted groundwater quality either 1) directly by introduction of CO_2 into shallow groundwater or 2) indirectly by CO_2-induced

migration of groundwater with differing chemical compositions (e.g., brine) into shallow groundwater.

Sample Containers

All sample bottles will be new. Sample bottles and bags for analytes will be used as received from the vendor or contract analytical laboratory or cleaned prior to use as appropriate for the analyte of interest.

Well Purging and Sampling

Static water levels in each well will be determined using an electronic water level indicator before any purging or sampling activities. Dedicated pumps (e.g., bladder pumps) will be installed in each monitoring well to minimize potential cross contamination between wells.

Groundwater pH, temperature, specific conductance, and dissolved oxygen will be monitored in the field using portable probes and a flow-through cell consistent with standard methods (e.g., APHA, 2005) given sufficient flow rates and volumes. Field chemistry probes will be calibrated at the beginning of each sampling day according to equipment manufacturer procedures using standard reference solutions. When a flow-through cell is used, field parameters will be continuously monitored and will be considered stable when three successive measurements made three minutes apart meet the criteria listed in Table F-1. It is anticipated that purging will primarily be conducted based on stabilization of the field parameters using a low-flow method. However, conditions (e.g., low well productivity) may require the use of other methods consistent with ASTM D6452-99 (2005) or Puls and Barcelona (1996). If a flow through cell is not used, field parameters will be measured in grab samples.

Table F-1. Stabilization criteria of water quality parameters during groundwater monitoring well purging

FIELD PARAMETER	STABILIZATION CRITERIA
pH	+ / - 0.2 units
Temperature	+ / - 1° C
Specific Conductance	+ / - 3% of reading in µS/cm
Dissolved Oxygen	+ / - 10% of reading or 0.3 mg/L whichever is greater

Samples will be filtered through 0.45 µm flow-through filters as appropriate and consistent with ASTM D6564-00. Prior to sample collection, filters will be purged with a minimum of 100 milliliters of well water (or more if required by the filter manufacturer). For alkalinity and total CO_2 samples, efforts will be made to minimize exposure to the atmosphere during filtration, collection in sample containers, and analysis. Sample preservation techniques (Table F-2) will be consistent with those described in US EPA (1974), American Public Health Association (APHA, 2005), Wood (1976), and ASTM Method D6517-00 (2005). After collection, samples will be placed in ice chests in the field and maintained thereafter at approximately 4° C until analysis.

Table F-2. Sample preservation and containers

ANALYTE	PRESERVATION[1]	HOLDING TIME[1]	CONTAINER[1]	METHOD
Alkalinity	Filtration, 4° C	In field, 14 days	HDPE bottle	EPA 310.1 APHA[2] 2320
Dissolved Anions: Bromide, Chloride	Filtration, 4° C	28 days	HDPE bottle	EPA 300.0 APHA 4110B
Dissolved Metals: Calcium, Sodium	Filtration, 4° C, HNO_3 < pH 2	6 months	HDPE bottle	EPA 200.8 APHA 3120B
Total CO_2	Filtration, 4° C	14 days	HDPE bottle	APHA 4500-CO_2D Orion, 1990 or ASTM D513-06

Note 1: USEPA, Methods for Chemical Analysis of Water and Wastes, EPA-600/4-79-020
Note 2: American Public Health Association, Standard Methods for the Examination of Water and Wastewater

Sample Analysis

Sample analysis will be performed by a National Environmental Laboratory Accreditation Program (NELAP) accredited laboratory except in the case of Total CO_2. Anion concentrations will be determined by ion chromatography (O'Dell et al., 1984, EPA Method 300.0), and cation concentrations will be determined by inductively coupled plasma (ICP) spectrophotometry, (e.g., EPA Method 200.8; APHA, 2005). Alkalinity will be determined using APHA Method 2320. Total CO_2 concentrations will be determined preferentially by coulometry per ASTM D513-06 or alternatively by other methods (e.g., Orion, 1990; APHA, 2005).

Quality Assurance/Quality Control (QA/QC)

Field quality assurance will primarily include periodic field duplicates and field blanks. One field duplicate and one field blank will be used per sampling event. Additional field QA/QC measures will be implemented according to ASTM Method D7069-04 (2004) as needed based on data analysis of historical results and laboratory performance during the monitoring program.

Sample Chain of Custody

All sample bottles will be labeled with durable labels and indelible markings. A unique sample identification number, sampling date, and analyte(s) will be recorded on the sample bottles as well as sampling records written for each well. Sampling records (e.g., a field logbook, individual well sampling sheet) will indicate the sampling personnel, date, time, sample

location/well, unique sample identification number, collection procedure, measured field parameters, and additional comments as needed.

A chain-of-custody record shall be completed and accompany every sample or group of samples collected during an individual sampling event to track sample custody. This record should include: sampler name(s), their affiliation, address, phone number, project identification and project location, sample(s) identification number(s), sampling date and time, signature of person(s) involved in chain-of-custody possession, and remarks regarding sample(s). Where appropriate, ASTM Method D6911-03 (2003) will be followed for packaging and shipping of samples. Immediately upon sample collection, containers shall be placed in an insulated cooler and cooled to 4 degrees Celsius. Samples will either be shipped or hand delivered. Shipment priority will be determined by the holding times or need to expedite sample analysis. Upon receipt at the laboratory, the samples will be accepted and tracked by the laboratory from arrival through completed analysis.

Groundwater Quality Evaluation

Data validation will include the review of the concentration units, sample holding times, and the review of duplicate, blank and other appropriate QA/QC results. All groundwater quality results will be entered into a database or spreadsheet with periodic data review and analysis. Copies of analytical reports from the NELAP laboratory will be kept on file at the ISGS for the duration of the project. Analytical results from the NELAP laboratory will be reported quarterly based on the approved UIC permit conditions. In the quarterly reports, data will be presented in graphical and tabular formats as appropriate to characterize general groundwater quality and identify intrawell variability with time. After sufficient data have been collected, additional methods consistent with the USEPA 2009 Unified Guidance (USEPA, 2009) will be used to evaluate intrawell variations for each groundwater constituent to evaluate if significant changes have occurred that could be the result of CO_2 or brine seepage.

F.5. References

APHA, 2005, *Standard methods for the examination of water and wastewater (21st edition),* American Public Health Association, Washington, DC.

ASTM, 2010, Method D7069-04 (reapproved 2010), *Standard guide for field quality assurance in a ground-water sampling event*, ASTM International, 100 Barr Harbor Drive, West Conshohocken, PA.

ASTM, 2010, Method D6911-03 (reapproved 2010), *Standard guide for packaging and shipping environmental samples for laboratory analysis*, ASTM International, 100 Barr Harbor Drive, West Conshohocken, PA.

ASTM, 2005, Method D6517-00 (reapproved 2005), *Standard guide for field preservation of ground-water samples*, ASTM International, 100 Barr Harbor Drive, West Conshohocken, PA.

ASTM, 2005, Method D6564-00 (reapproved 2005), *Standard guide for field filtration of ground-water samples*, ASTM International, 100 Barr Harbor Drive, West Conshohocken, PA.

ASTM, 2005, Method D6452-99 (reapproved 2005), *Standard Guide for Purging Methods for Wells Used for Ground-Water Quality Investigations*, ASTM International, 100 Barr Harbor Drive, West Conshohocken, PA.

ASTM, 2002, Method D513-02, *Standard test methods for total and dissolved carbon dioxide in water*, ASTM International, 100 Barr Harbor Drive, West Conshohocken, PA.

ASTM, 2002, Method D6771-02, *Standard guide for low-flow purging and sampling for wells and devices used for ground-water quality investigations*, ASTM International, 100 Barr Harbor Drive, West Conshohocken, PA.

Gibb, J.P., R.M. Schuller, and R.A. Griffin, 1981, *Procedures for the collection of representative water quality data from monitoring wells*, Illinois State Geological Survey Cooperative Groundwater Report 7, Champaign, IL, 61 p.

Larson, D.R., B.L. Herzog and T.H. Larson, 2003. *Groundwater geology of DeWitt, Piatt, and Northern Macon Counties, Illinois.* Illinois State Geological Survey Environmental Geology 155, 35 p.

O'Dell, J. W., J. D. Pfaff, M. E. Gales, and G. D. McKee, 1984, *Test Method- The Determination of Inorganic Anions in Water by Ion Chromatography-Method 300*, U.S. Environmental Protection Agency, EPA-600/4-84-017.

Orion Research Inc., 1990, *CO_2 Electrode Instruction Manual*, Orion Research Inc., 36 p.

Puls, R.W., and M.J. Barcelona, 1996, *Low-Flow (Minimal Drawdown) Ground-Water Sampling Procedures*. U.S. Environmental Protection Agency, EPA-540/S-95/504.

US EPA, 2009, *Statistical analysis of groundwater monitoring data at RCRA facilities – Unified Guidance*, US EPA, Office of Solid Waste, Washington, DC.

US EPA, 1974, *Methods for chemical analysis of water and wastes*, US EPA Cincinnati, OH, EPA-625-/6-74-003a.

Wood, W. W., 1976, *Guidelines for collection and field analysis of groundwater samples for selected unstable constituents*, In U.S. Geological Survey, Techniques for Water Resources Investigations, Chapter D-2, 24 p.

APPENDIX G

APPENDIX G – Procedures for Testing Mechanical Integrity

Procedures for Testing Mechanical Integrity:

Pressure Testing Techniques

Objective: To verify the "absence of significant leaks"

Initial tests

To be completed during the installation of well completion as per standard and best completion practices. Procedure will begin at the point of installing final injection string with injection packer or seal assembly if PBR (polished bore receptacle) and seal assembly is being used. Well will already be filled with packer fluid at this time.

1. Pick up packer/seal assembly, any profile nipples, and injection tubing along with any subsurface monitor equipment and control lines if required.
2. Injection tubing will be tested while being run into well or by using blanking plug after being run into well as deemed most appropriate . Space out string and either string into PBR with seal assembly or set injection packer.
3. Land tubing in wellhead with tubing hanger. Nipple down Nipple up well head. Test the casing-tubing annulus side for one hour to 1000 psig. Record test using National Institute of Standards and Technology (NIST) certified and calibrated recorder. A test will be deemed successful if a pressure decline of less than 3% is observed. Any significant pressure drop will be investigated to verify that mechanical integrity is intact and corrected as necessary. Pressure test will be re-run following investigation / remediation to confirm integrity.
4. The data obtained, including recorded charts from the tests, shall be submitted as required by the UIC permit.

Subsequent Tests

To be completed following a period of CO_2 injection.

1. Stop injection and allow well to stabilize
2. Connect NIST certified and calibrated pressure recorder to tubing – casing annulus.
3. Using annular pressure control pump increase injection pressure to 1000 psig.
4. Monitor pressure over a 1 hour period. A test will be deemed successful if less than 3% pressure drop is observed over one hour.
5. If a significant pressure drop is observed it will be investigated to verify that mechanical integrity is intact and corrected as necessary. Pressure test will be re-run following investigation / remediation to confirm integrity.
6. The data obtained, including recorded charts from the tests and volume of liquid used, shall be submitted as required by the UIC permit.

Continual Monitoring

During the injection timeframe of the project, the casing-tubing pressure will be monitored and recorded real time. Surface pressure of the casing-tubing annulus is anticipated to be from 400 to 700 psi. Any significant change of casing-tubing annular pressure that can be related to mechanical integrity issues will be investigated as a possible leak in one of four areas:

- Casing - from the surface to the packer
- Tubing string - from the surface to the packer
- Packer seal
- Tree

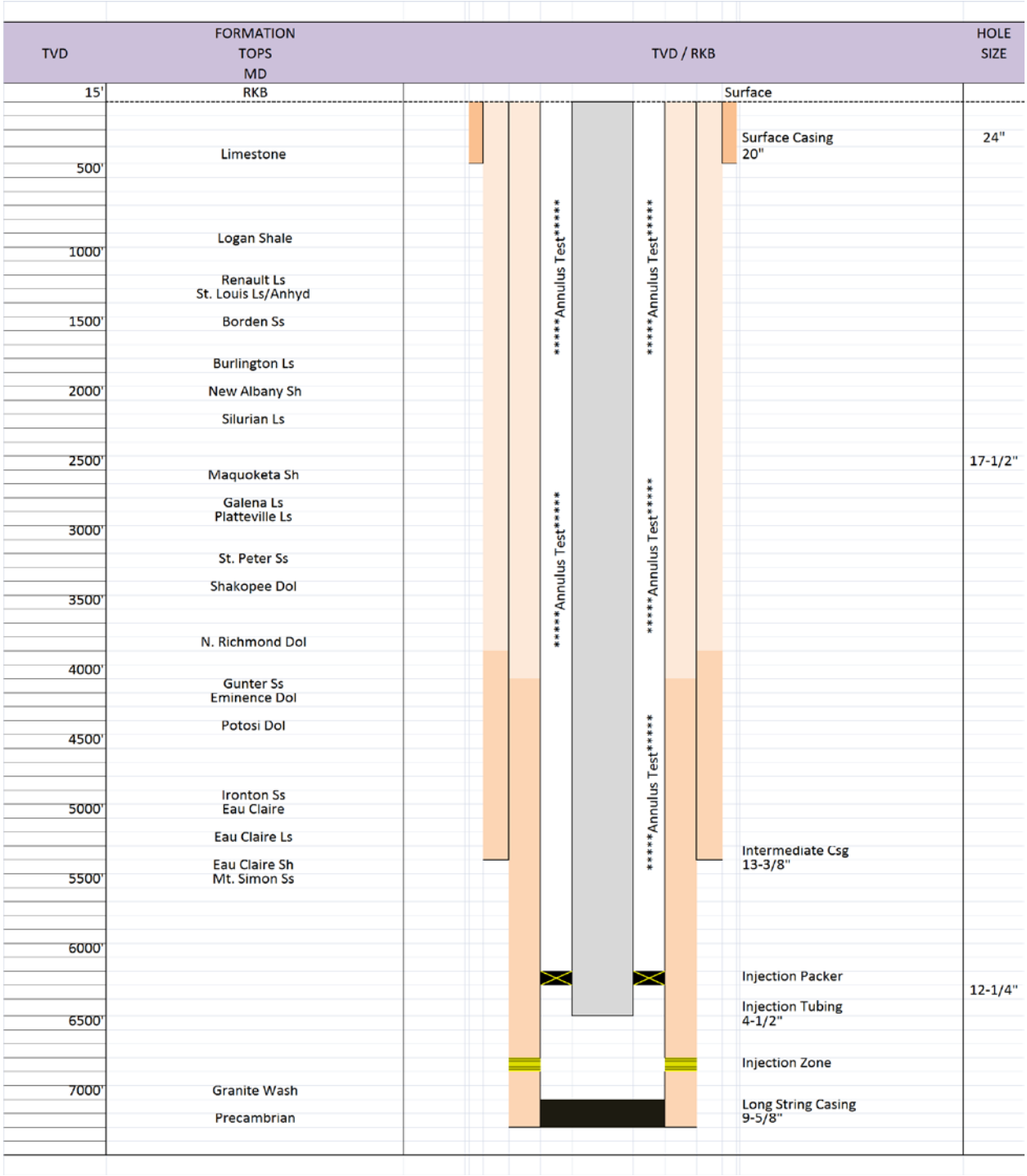

Figure G-1 - Schematic diagram of injection well showing annulus to be tested for mechanical integrity.

Procedures for Testing Mechanical Integrity:

Time-Lapse Sigma Logging and Temperature Surveys

Objective: To verify the "absence of significant fluid movement"

Initial Survey - Time Lapse Sigma Logs

To be completed before CO_2 Injection with the tubing and annular fluid level at least to the Maquoketa Formation:

1. Move in and rig up electric logging unit with pressure control
2. Run base RST Sigma Log from TD to surface
3. Rig down the logging equipment
4. Process and archive data as baseline

Subsequent Surveys - Time Lapse Sigma Logs

To be completed following a period of CO_2 injection, with the well in a static condition and fluid level to the Maquoketa Formation or higher:

1. Move in and rig up electric logging unit with lubricator
2. Run RST Sigma Log from TD thru at least the Maquoketa Formation
3. Rig down the logging equipment
4. Process the data and compare to baseline log noting any changes in Sigma that can be attributed to CO_2
5. Should CO_2 migration be interpreted in the top most section of the log, additional logging runs will be required to find the top of migration
6. The data obtained shall be submitted as required by the permit.

Post Injection Temperature Surveys

Well should be in a state of injection for at least 6 hours prior to commencing operations in order to cool injection zones.

1. Move in and rig up an electrical logging unit with lubricator
2. Run a temperature survey from the Base of the Maquoketa Formation (or higher) to the deepest point reachable in the Mt. Simon while injecting at a rate that allows for safe operations.*
3. Stop injection, pull tool back to shallow depth, wait 1 hour.
4. Run a temperature survey over the same interval as step 2.
5. Pull tool back to shallow depth, wait 2 hours
6. Run a temperature survey over the same interval as step 2.
7. Pull tool back to shallow depth, wait 2 hours
8. Run a temperature survey over the same interval as step 2

9. Evaluate data to determine if additional passes are needed for interpretation. Should CO_2 migration be interpreted in the top most section of the log, additional logging runs over a higher interval will be required to find the top of migration
10. Rig down the logging equipment
11. Overlay data and interpret which zones are open to injection.
12. The data obtained shall be submitted as required by the permit.

*Should operation constraints or safety concerns not allow for a logging pass while injecting; an acceptable, alternate plan is to stop injecting immediately prior to the first logging pass.

APPENDIX H

APPENDIX H - Emergency and Remedial Response Plan

EMERGENCY AND REMEDIAL RESPONSE PLAN

This plan is provided to meet the requirements of 40 CFR 146.94. As steps to prevent unexpected CO_2 movement have already been undertaken in accordance with risk analysis, this plan is about actions to be taken, and to be prepared to take, if the unexpected movement occurs anyway.

Facility Name: Archer Daniels Midland Company (ADM)
Illinois Industrial Carbon Capture & Storage (IL-ICCS) Project

Facility Contacts: A site-specific list of facility contacts will be developed and maintained during the life of the project.

Injection Well Location: Near the center of Section 32
Township 17N, Range 3E (Whitmore Township)
Decatur, Macon County, Illinois

This emergency and remedial response plan (ERRP) describe actions that the owner / operator (ADM) shall take to address movement of the injection fluid or formation fluid in a manner that may endanger an underground source of drinking water (USDW) during construction, operation, or post-injection site care periods.

By Federal regulation, if ADM obtains evidence that the injected carbon dioxide (CO_2) stream and/or associated pressure front may endanger a USDW, ADM must perform the following actions:

1. Immediately shut down the injection well.
2. Take all steps reasonably necessary to identify and characterize the release.
3. Notify the permitting agency (UIC Program Director) of the event within 24 hours.
4. Implement the approved ERRP.

Please note: A preliminary outline for the development of a plan for various contingencies follows this ERRP. This Contingency Plan is to be formally developed during the Permit Review Period.

<u>Part 1: Local Resources and Infrastructure</u>. Resources in the vicinity of the IL-ICCS project that may be impacted as a result of an emergency at the project site include: underground sources of drinking water (USDWs); potable water wells; the Sangamon River; Bois Du Sangamon Nature Preserve; and Lake Decatur.

Infrastructure in the vicinity of the IL-ICCS project that may be impacted as a result of an emergency at the project site include: Richland Community College; various residential areas, commercial properties, and recreational facilities; and ADM corn processing facilities.

A map of the local area is provided as Figure H-1 at the end of this plan.

Part 2: Potential Risk Scenarios. The following events related to the IL-ICCS project could potentially result in an emergency response:

- Injection or monitoring (verification) well integrity failure;
- Injection well monitoring equipment failure (e.g., shut-off valve, pressure gauge, etc.)
- A natural disaster (e.g., earthquake, tornado, lightning strike);
- Fluid (e.g. brine) leakage to a USDW;
- Carbon dioxide leakage to USDW or land surface.

Response actions will depend on the severity of the event(s) triggering an emergency response. Emergency events will be defined as follows:

TABLE H-1. DEFINITION OF EMERGENCY CONDITIONS

Emergency Condition	Definition
Major Emergency	Event poses immediate risk to human health, resources, or infrastructure. Emergency actions involving local authorities (evacuation or isolation of areas) should be initiated.
Serious Emergency	Event poses potential risk to human health, resources, or infrastructure if conditions worsen or no response actions taken.
Minor Emergency	Event poses no immediate risk to human health, resources, or infrastructure.

In the event of an emergency requiring cessation of injection, CO_2 slated for injection may be released to the atmosphere.

Part 3: Emergency Identification and Response Actions. Steps to identify and characterize the event will be dependent on the specific issue identified, and the severity of the event. The potential risk scenarios identified in Part 2 are detailed below.

In the event of an emergency requiring outside assistance, the project contact lead shall call the ADM Security Dispatch at (217) 424-4444.

Well Integrity Failure.
Integrity loss of the injection well and/or verification well may endanger USDWs or surface areas. Integrity loss may have occurred if the following events occur:

a. Automatic shutdown devices are activated. (**NOTE: The activation of an automatic shutdown device does not, in itself, constitute an emergency event.**)
    - Wellhead pressure exceeds the shutdown pressure (2,380 psi);
    - Mass flow rate of CO_2 exceeds the daily limit (3,300 metric tonnes per day);
    - Surface temperature varies outside the permitted range;
    - Annulus pressure varies outside of the permitted range (<500 psi or >600 psi);
b. Mechanical integrity test results identify abnormal results.

Response Actions:

- Immediately notify the ADM and other designated project contacts.
- Project contacts will determine the severity of the event, based on the information available, within 24 hours of notification.
- Notify the UIC Program Director within 24 hours of the incident, if event meets the definition of an "emergency" condition.
- For a Major or Serious Emergency:
    - Cease injection immediately.
    - Shut in well (close flow valve). Vent CO_2 from surface facilities.
    - Limit access to wellhead to authorized personnel only.
    - Communicate with Corn Plant personnel and local authorities to initiate evacuation plans, as necessary.
    - Monitor well pressure, temperature, annulus pressure to verify integrity loss and determine the cause and extent of failure.
- For a Minor Emergency:
    - Cease injection immediately.
    - Shut in well (close flow valve). Vent CO_2 from surface facilities.
    - Reset automatic shutdown devices.
    - Monitor well pressure, temperature, annulus pressure to verify integrity loss and determine the cause and extent of failure.

Injection Well Monitoring Equipment Failure.
The failure of monitoring equipment for wellhead pressure, temperature, and/or annulus pressure may indicate a problem with the injection well that could endanger USDWs. (**NOTE: The failure of monitoring equipment does not, in itself, constitute an emergency event.**)

Response Actions:

- Immediately notify the ADM and other designated project contacts.
- Project contacts will determine the severity of the event, based on the information available, within 24 hours of notification.
- Notify the UIC Program Director within 24 hours of the incident, if event meets the definition of an "emergency" condition.
- For a Major or Serious Emergency:

    - Cease injection immediately.
    - Shut in well (close flow valve). Vent CO_2 from surface facilities.
    - Limit access to wellhead to authorized personnel only.
    - Communicate with Corn Plant personnel and local authorities to initiate evacuation plans, as necessary.
    - Monitor well pressure, temperature, annulus pressure (manually if necessary) to determine the cause and extent of failure.
- For a Minor Emergency:
    - Cease injection immediately.
    - Shut in well (close flow valve). Vent CO_2 from surface facilities.
    - Reset or repair automatic shutdown devices.
    - Monitor well pressure, temperature, annulus pressure (manually if necessary) to determine the cause and extent of failure.

Potential CO_2 Leakage to Land Surface. Elevated concentrations of CO_2 or other evidence of CO_2 leakage to the land surface are detected.

Response Actions:

- Immediately notify the ADM and other designated project contacts.
- Project contacts will determine the severity of the event, based on the information available, within 24 hours of notification.
- Notify the UIC Program Director within 24 hours of the incident, if event meets the definition of an "emergency" condition.
- For all Emergencies (Major, Serious, and Minor):
    - Cease injection immediately.
    - Shut in well (close flow valve). Vent CO_2 from surface facilities.
    - Limit access to wellhead to authorized personnel only.
    - Communicate with Corn Plant personnel and local authorities to initiate evacuation plans, as necessary.
    - If suspected release is from the wellhead, take steps to plug well, and repair, if possible. If release is significant (i.e., a well "blowout"), take steps to kill well.
    - If suspected release is away from well head, take steps to log well to detect CO_2 movement outside of casing.
    - Isolate the suspected release area with the assistance of local authorities, if necessary.
    - Use trained personnel to inspect the suspected release area and conduct CO_2 air monitoring at the suspected release point, or, if a larger area, establish a sampling grid within the suspected release area and monitor at sample grid points.
    - If a release point is not identified from the above actions, perform additional CO_2 air measurements within the sampling grid.
    - Use collected data to pinpoint the suspected release area.
    - Establish a restricted area around the release with the assistance of local authorities, if necessary.
    - Take appropriate steps to dilute and vent the CO_2 release.

- Continue monitoring within the release area until monitoring data indicate that the release has been mitigated.

Potential Brine or CO_2 Leakage to USDW. Elevated concentrations of indicator parameter(s) in groundwater sample(s) or other evidence of fluid (brine) or CO_2 leakage into a USDW.

Response Actions:

- Immediately notify the ADM and other designated project contacts.
- Project contacts will determine the severity of the event, based on the information available, within 24 hours of notification.
- Notify the UIC Program Director within 24 hours of the incident, if event meets the definition of an "emergency" condition.
- For all Emergencies (Major, Serious, or Minor):
  - Cease injection immediately.
  - Shut in well (close flow valve). Vent CO_2 from surface facilities.
  - Collect a confirmation sample(s) of groundwater and analyze for indicator parameters.
  - If the presence of indicator parameters are confirmed, develop a case-specific work plan to
    a. install additional groundwater monitoring points near the impacted groundwater well(s) to delineate the extent of impact; and
    b. remediate impacts to the impacted USDW.
  - Arrange for an alternate potable water supply, if the USDW was being utilized.
  - Proceed with efforts to remediate USDW (e.g., install system to intercept/extract brine or CO2, "pump and treat" to aerate CO2-laden water, etc.).
  - Continue groundwater remediation, monitoring on a frequent basis (frequency to be determined by ADM and the UIC Program Director) until USDW impact has been fully addressed.

Natural Disaster. Well problems (integrity loss, leakage, or malfunction) may arise as a result of a natural disaster impacting the normal operation of the injection well. An earthquake may disturb surface and/or subsurface facilities; weather-related disasters (e.g., tornado or lightning strike) may impact surface facilities.

If a natural disaster occurs that affects normal operation of the injection well, perform the following:

Response Actions:

- Immediately notify the ADM and other designated project contacts.
- Project contacts will determine the severity of the event, based on the information available, within 24 hours of notification.
- Notify the UIC Program Director within 24 hours of the incident, if event meets the definition of an "emergency" condition.

- For a Major or Serious Emergency:
  - Cease injection immediately.
  - Shut in well (close flow valve). Vent CO_2 from surface facilities.
  - Limit access to wellhead to authorized personnel only.
  - Communicate with Corn Plant personnel and local authorities to initiate evacuation plans, as necessary.
  - Monitor well pressure, temperature, annulus pressure to verify well status and determine the cause and extent of any failure.
- For a Minor Emergency:
  - Cease injection immediately.
  - Shut in well (close flow valve). Vent CO_2 from surface facilities.
  - Limit access to wellhead to authorized personnel only.
  - Monitor well pressure, temperature, annulus pressure to verify integrity loss and determine the cause and extent of any failure.

Part 4: Response Personnel and Equipment

Site personnel, project personnel, and local authorities will be relied upon to implement this ERRP. The injection well and areas to the west and southwest are located within the limits of the City of Decatur; however, adjacent areas to the southeast, east, and north are outside of city limits. Therefore, both city and county emergency responders (as well as state agencies) may need to be notified in the event of an emergency.

Site personnel:
ADM Project Engineer
ADM Corn Plant Environmental Manager
ADM Plant Manager, Plant Superintendent, or General Foreman
ADM Corporate Communications Contact

Project personnel:
Subcontractor Project Manager(s)

Local Authorities: including (but not limited to)
City of Decatur Police Department
City of Decatur Fire Department
Macon County Sheriff
Illinois State Police
Macon County Emergency Management Agency
Illinois Emergency Management Agency

Equipment needed in the event of an emergency and remedial response will vary, depending on the triggering emergency event. Response actions (cessation of injection, well shut-in, and evacuation) will generally not require specialized equipment to implement. Where specialized equipment (such as a drilling rig) is required, the designated Subcontractor Project Manager shall be responsible for its procurement.

Part 5: Emergency Communications Plan

In the event of an emergency requiring outside assistance, the project contact lead shall call the ADM Security Dispatch at (217) 424-4444.

A site-specific emergency contact list will be developed and maintained during the life of the project.

Emergency communications with the public will be handled by ADM Corporate Communications. The individual to be designated by ADM will be the first contact during an emergency event. This individual will contact the crisis communication team as appropriate. Emergency responses to the media will be dealt with ONLY by the personnel so designated by ADM. Those individuals should try to be reachable 24 hours a day for contact in the event of an emergency.

In the event that anyone else is contacted to comment on any situation deemed an "emergency", the media contact should be directed to the ADM-designated individual, who will oversee all media communications with the public (through either interview, press release, Web posting, or other) in the event of an emergency situation related to the injection project.

Part 6: Plan Review

This ERRP shall be reviewed:

- at least once every five (5) years following its approval by the permitting agency,
- within one (1) year of an area of review (AOR) re-evaluation,
- within a prescribed period (to be determined by the permitting agency) following any significant changes to the injection process or injection facility, or
- as required by the permitting agency.

If the review indicates that no amendments to the ERRP are necessary, provide the permitting agency with the documentation supporting the "no amendment necessary" determination.

If the review indicates that amendments to the ERRP are necessary, amendments shall be made and submitted to the permitting agency within six (6) months following an event that initiates the ERRP review procedure.

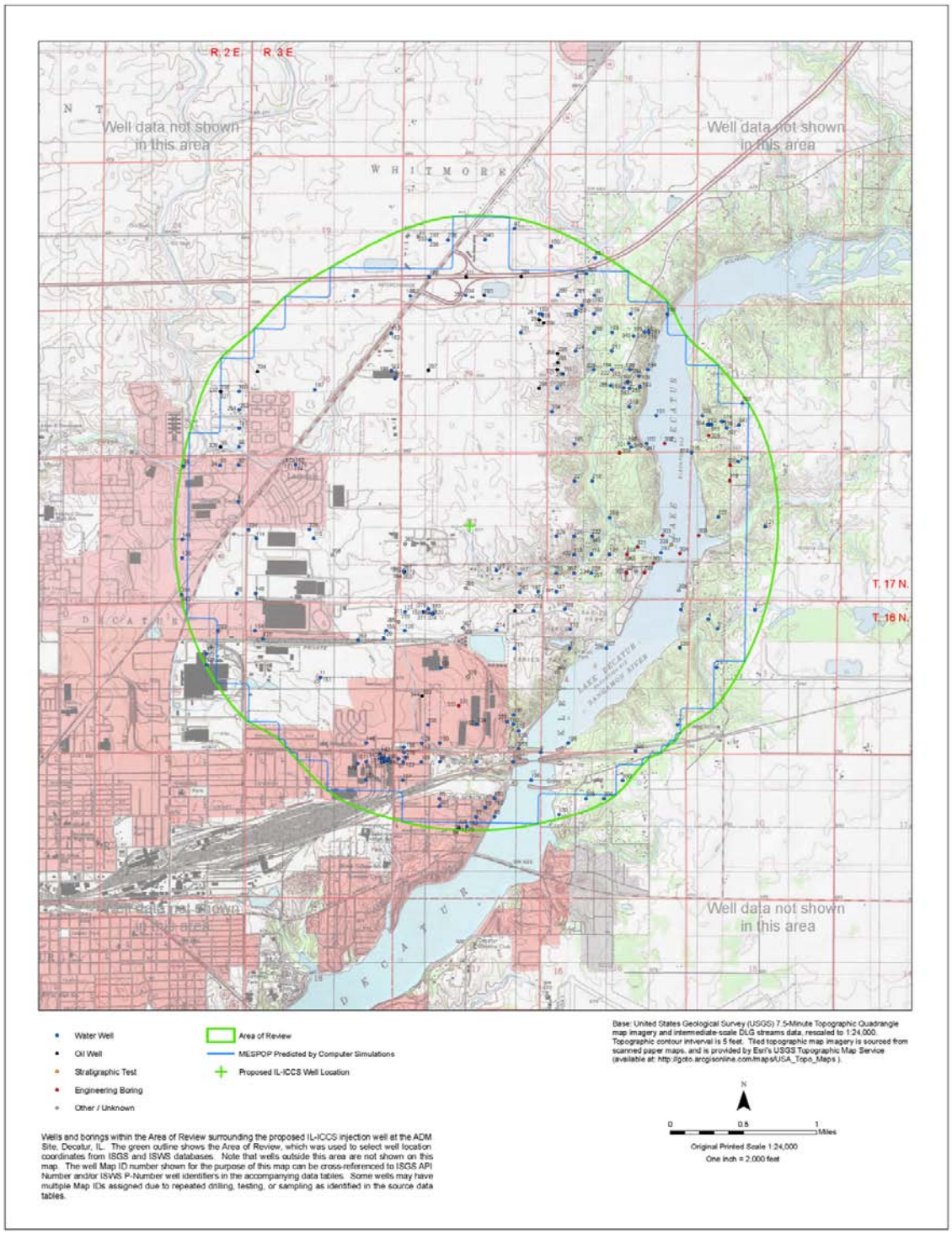

Figure H-1. Local area map for the IL-ICCS project. Emergency & remedial response activities will most likely be within the "area of review" highlighted on the map. This map illustrates the resources and infrastructure in the vicinity of the IL-ICCS project. ADM Corn Plant facilities are south of the injection well, Richland Community College is west. The closest residential/commercial/industrial areas are to the east of the injection well. Lake Decatur / Sangamon River and natural / recreational areas are generally east to southeast of the injection well. Source: ISGS and ISWS well databases, current as of May 10, 2011.