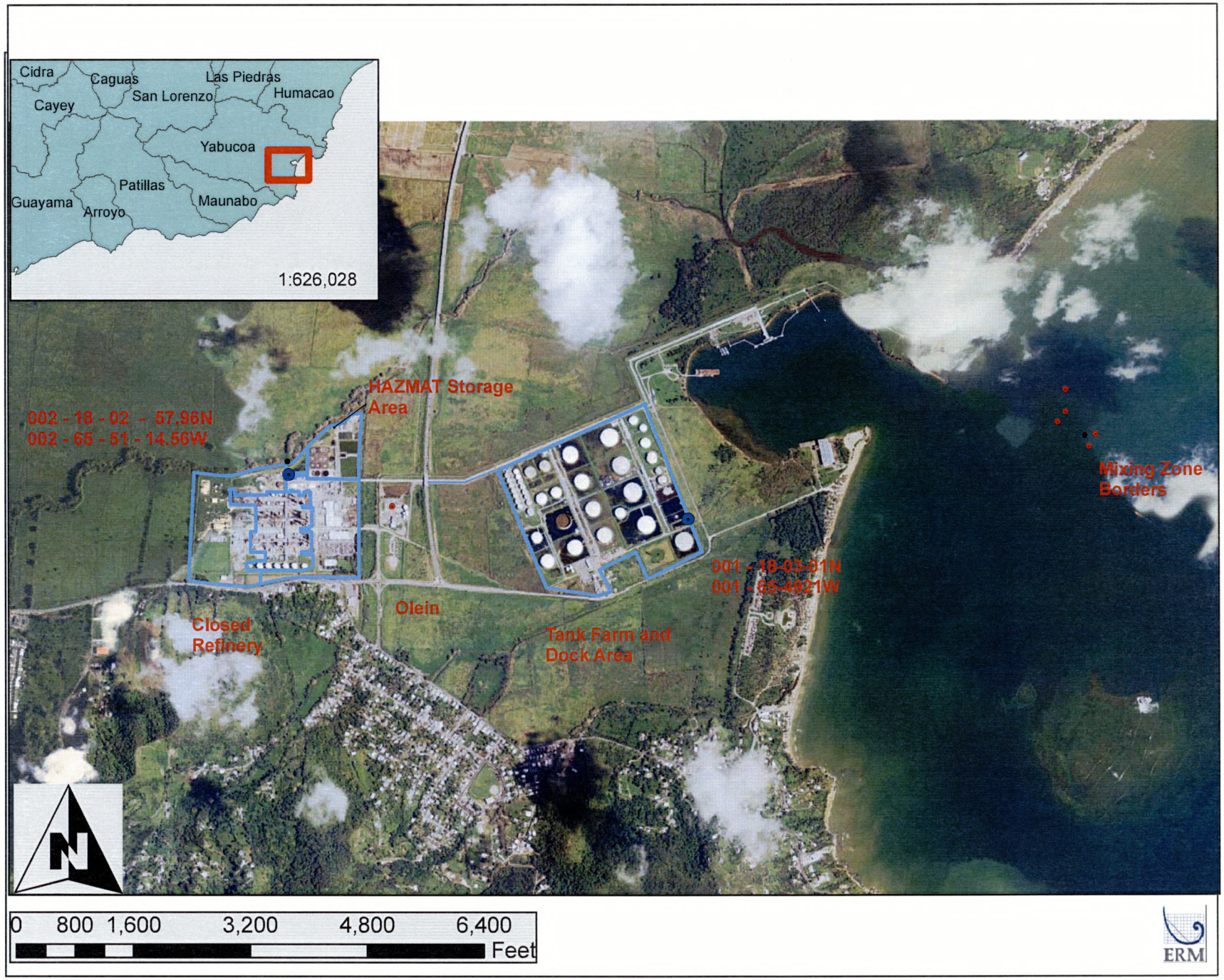
Cidra
Caguas
Las Piedras
San Lorenzo
Humacao
Cayey
Yabucoa
Patillas
Guayama
Arroyo
Maunabo
1:626,028
HAZMAT Storage Area
002 - 18 - 02 - 57.96N
002 - 66 - 51 - 14.56W
Mixing Zone Borders
001 - 18-03-01N
001 - 65-4921W
Olein
Closed Refinery
Tank Farm and Dock Area
N
0 800 1,600 3,200 4,800 6,400
Feet
ERM

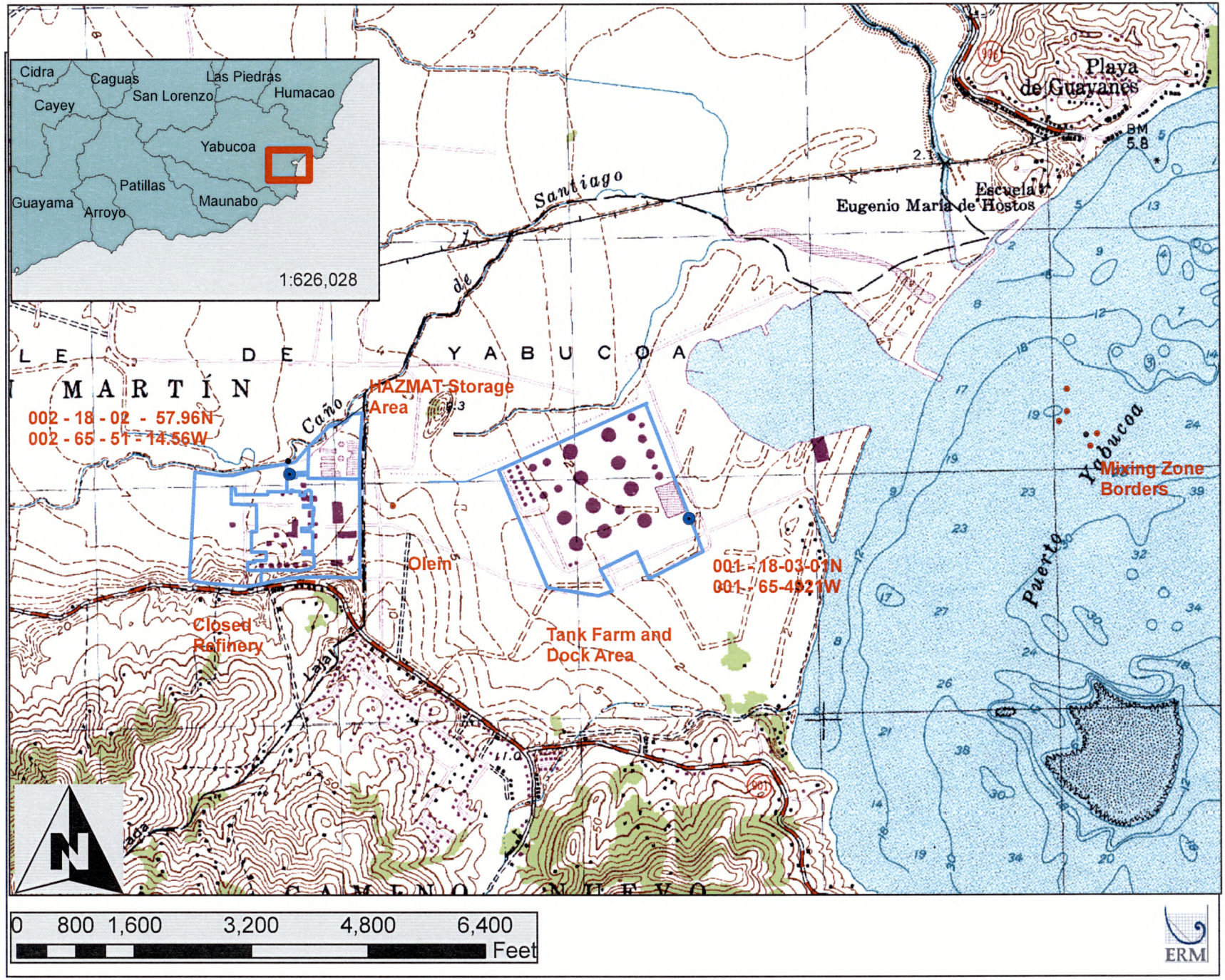

Cidra
Caguas
Las Piedras
San Lorenzo
Humacao
Cayey
Yabucoa
Patillas
Guayama
Arroyo
Maunabo
1:626,028
Playa de Guayanes
Escuela
Eugenio María de Hostos
Santiago
Caño
Yabucoa
Puerto
MARTÍN
002 - 18 - 02 - 57.96N
002 - 65 - 51 - 14.56W
HAZMAT Storage Area
Olein
Closed Refinery
Tank Farm and Dock Area
001 - 18-03-01N
001 - 65-4921W
Mixing Zone Borders
0 800 1,600 3,200 4,800 6,400
Feet
ERM

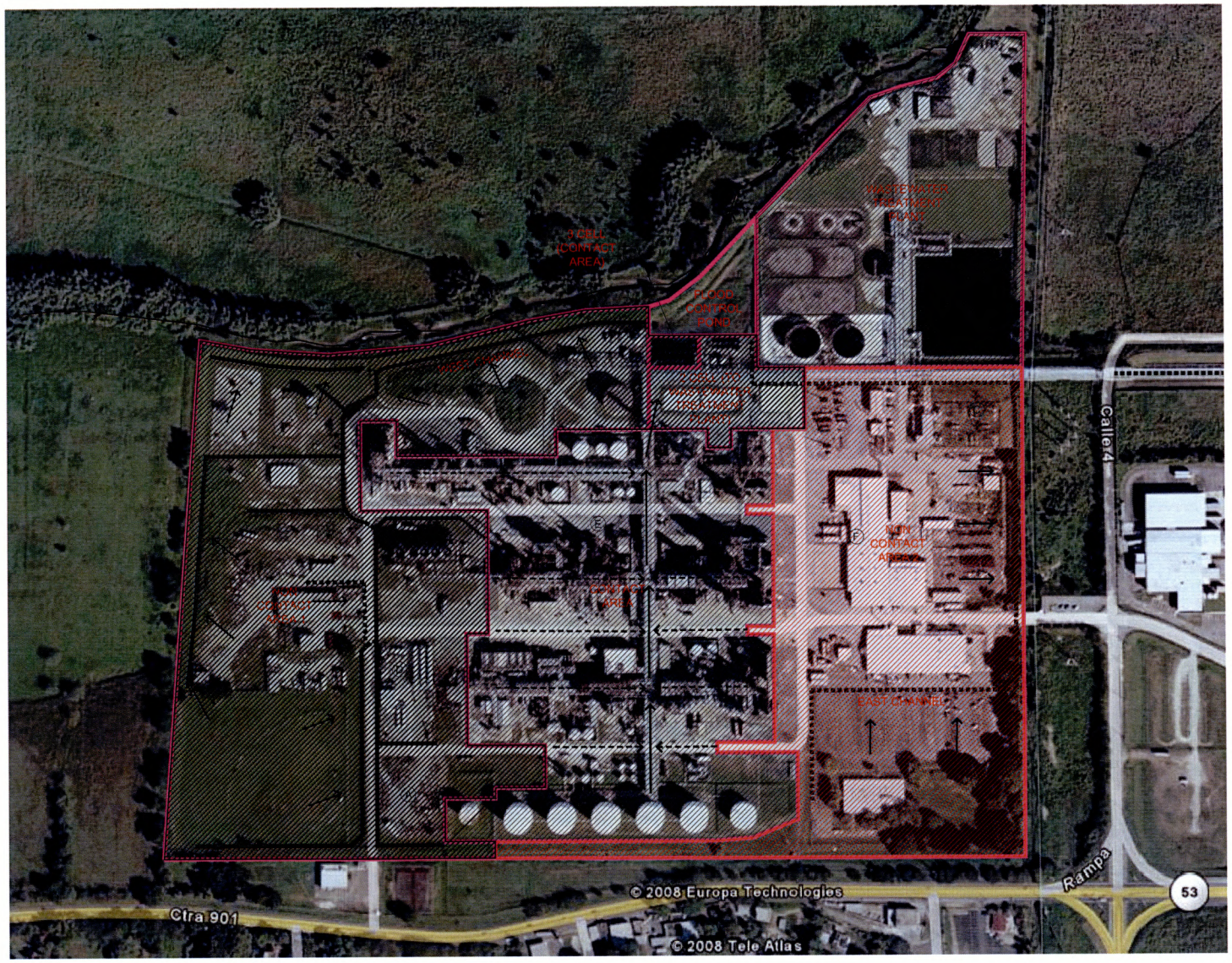

LEGEND:

- DITCH
- STORM WATER PIPE
- SUB-BASIN
- FLOW DIRECTION
- SCAPFOLDING AREA
- (A) SCAPFOLDING AREA
- (B) CAPITOL CONTRACTOR AREA
- (C) ELECTRICAL TRANSFORMERS
- (D) PRAXAIR
- (E) CONTACT AREA
- (F) LOAD / UNLOAD

NO.	REMARKS	DATE	BY	APPV'D
A	ISSUED FOR APPROVAL			

REVISIONS

ERM.

ERM - P.R., INC.
ENVIRONMENTAL RESOURCES MANAGEMENT
250 PONCE DE LEON AVENUE
CITY TOWERS, SUITE 900
SAN JUAN, P.R. 00918
(787)622-0808
(787)622-1262 (FAX)

BUCKEYE CARIBBEAN TERMINALS LLC

PROJ. ENG.: N. MARRERO	DATE : 07/11/08	CHECKER:	PROJECT MGR.:
DRAWN BY : A.PEREZ SOSA	DATE : 07/11/08	PLOT SCALE : N.T.S.	FILENAME : DRAINAGE AREAS

DRAWING TITLE : STORM WATER DRAINAGE MAP OUTFALLS 001 AND 002

DWG. NO. DA-01

PROJECT : STORM WATER DRAINAGE AREAS

SHEET NO. 1 OF 2

LEGEND:

TANK FARM AREA

FLOW DIRECTION



NO.	REMARKS	DATE	BY	APPV'D
A	ISSUED FOR APPROVAL			

REVISIONS

ERM - P.R., INC.
ENVIRONMENTAL RESOURCES MANAGEMENT
250 PONCE DE LEON AVENUE
CITY TOWER, SUITE 900
SAN JUAN, P.R. 00918
(787)622-0828
(787)622-3262 (FAX)

BUCKEYE CARIBBEAN TERMINALS LLC

PROJ. ENG.: N. MARRERO	DATE : 07/11/08	CHECKER:	PROJECT MGR.:
DRAWN BY : A.PEREZ SOSA	DATE : 07/11/08	PLOT SCALE : N.T.S.	FILENAME : DRAINAGE AREAS

DRAWING TITLE : STORM WATER DRAINAGE MAP OUTFALL 001 TANK FARM AREA

DWG. NO. DA-02

PROJECT : STORM WATER DRAINAGE AREAS

SHEET NO. 2 OF 2

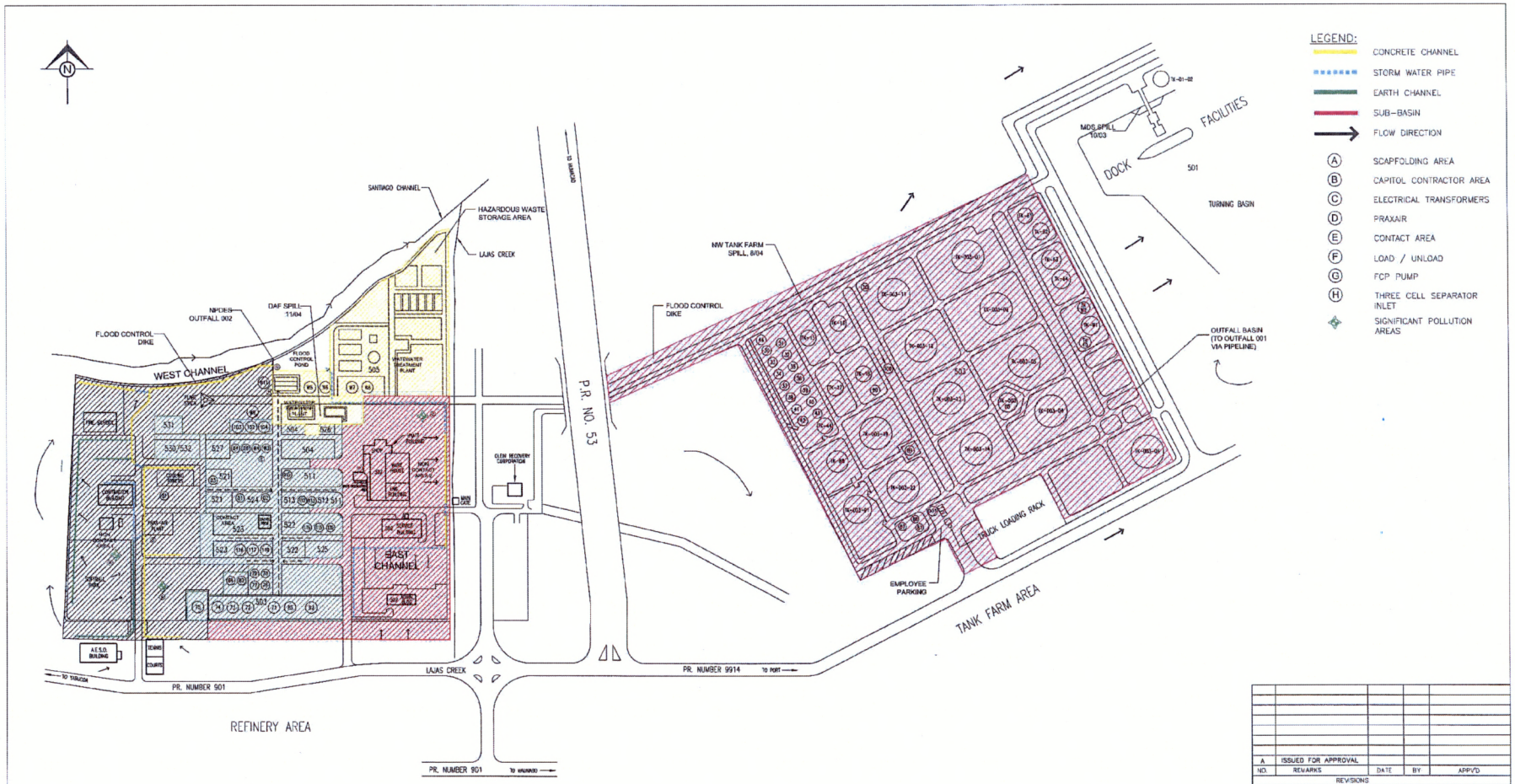

NO.	REMARKS	DATE	BY	APPV'D
A	ISSUED FOR APPROVAL			

REVISIONS

ERM - P.R., INC.
ENVIRONMENTAL RESOURCES MANAGEMENT
250 PONCE DE LEON AVENUE
CITY TOWERS, SUITE 900
SAN JUAN, P.R. 00918
(787) 622-5605
(787) 623-1367 (FAX)

BUCKEYE CARIBBEAN TERMINALS LLC

PROJ. ENG.: R. BEATO	DATE: 07/11/08	CHECKER: S. GRAMA	PROJECT MGR.: N. MARRERO
DRAWN BY: R.L. RIVERA	DATE: 11/07/08	PLOT SCALE: N.T.S.	FILENAME: DRAINAGE AREAS

DRAWING TITLE: STORM WATER DRAINAGE MAP OUTFALL 002

DWG. NO. SWPPP-1

PROJECT: STORM WATER DRAINAGE AREAS

SHEET NO. 1 OF 1

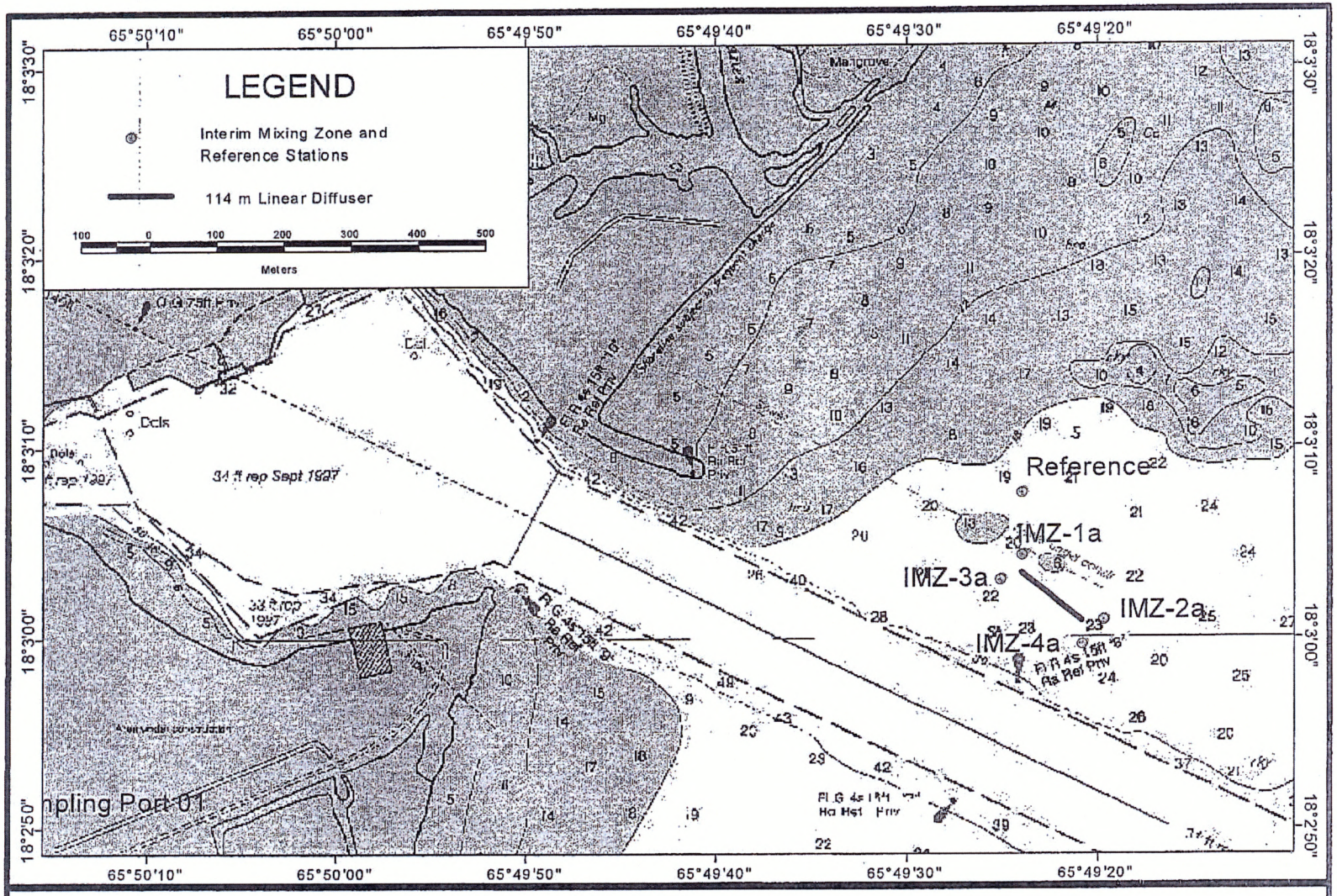

Figure 1. Interim Mixing Zone and reference stations.