Photograph Log
Chesapeake Energy Violation
Lynn Camp Road,
Wetzel County, Pennsylvania

Joint EPA-Pittsburgh Corps Inspection
July 28, 2010

Field Sketch of Photo Locations (Continued Left)

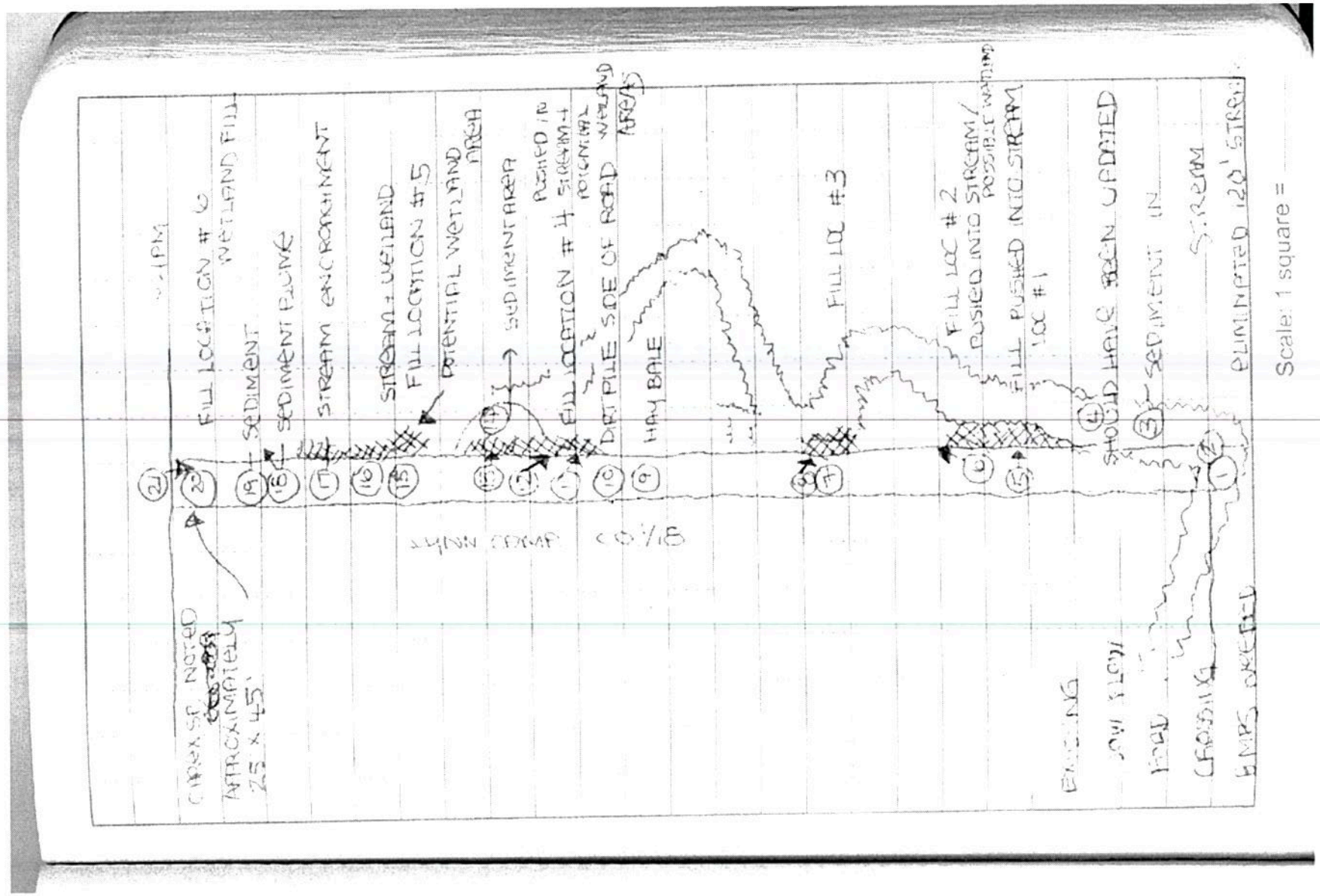

Field Sketch of Photo Locations (Continued Right)

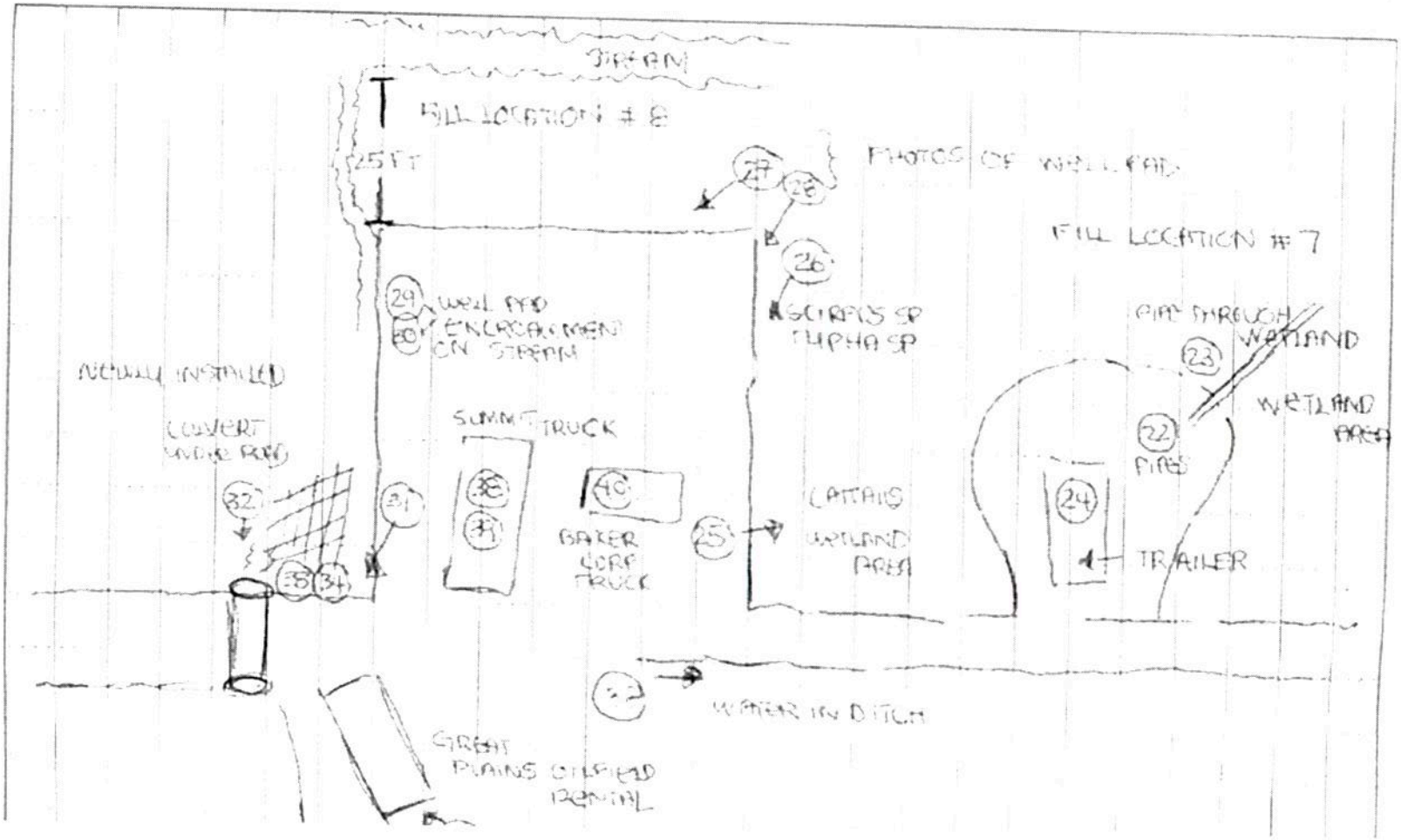

e: 1 square = ____

Photo 1: Low Flow Ford Crossing

Photo 2: Low Flow Ford Crossing

Photo 3: Sediment in Stream

Photo 4: Sediment in Stream

Photo 5: Fill Location #1

Photo 6: Fill Location #2

Photo 7: Fill Location #3

Photo 8: Fill Location #3

Photo 9: Hay Bale

Photo 10: Dirt Pile Side of Road

Photo 11: Fill Location #4

Photo 12: Fill Location #4

Photo 13: Fill Location #4

Photo 14: Sediment Area

Photo 15: Fill Location #5

Photo 16: Fill Location #5

Photo 17: Fill Location #5,
Stream Encroachment

Photo 18: Sediment Plume

Photo 19: Sediment into Stream and Plume

Photo 20: Fill Location #6

Photo 21: Widened Road

Photo 22: Pipes

Photo 23: Pipe Through Wetland

Photo 24: Trailer Near Pipes

Photo 25: Potential Wetland Encroachment

Photo 26: Potential Wetland Encroachment

Photo 27: Well Pad



Photo 28: WellPad

Photo 29: Well Pad
Encroaching on Stream

Photo 30: Well Pad
Encroaching on Stream

Photo 31: Well Pad Encroachment

Photo 32: Culvert Under Road

Photo 33: Filled Stream

Photo 34: Filled Stream Channel

Photo 35: Culvert Under Road

Photo 36: Oil Field Rental Truck

Photo 37: Roadside Ditch

Photo 38: Truck On Well Pad



Photo 39: Truck On Well Pad Plate

Photo 40: Baker Truck On Well Pad



Photo 41: Sign at the Corner of Lynn Camp Road

Photo 42: Signs at the Corner of Lynn Camp Road

Possible Wetland Encroachment Near Culvert



Oil Field Rental Truck