SDMS Document ID
2007442

Color Map(s)

The following pages contain color that does not appear in the scanned images.

To view the actual images, please contact the Superfund Records Center at (303) 312-6473.

52

SDMS Document ID
2007442

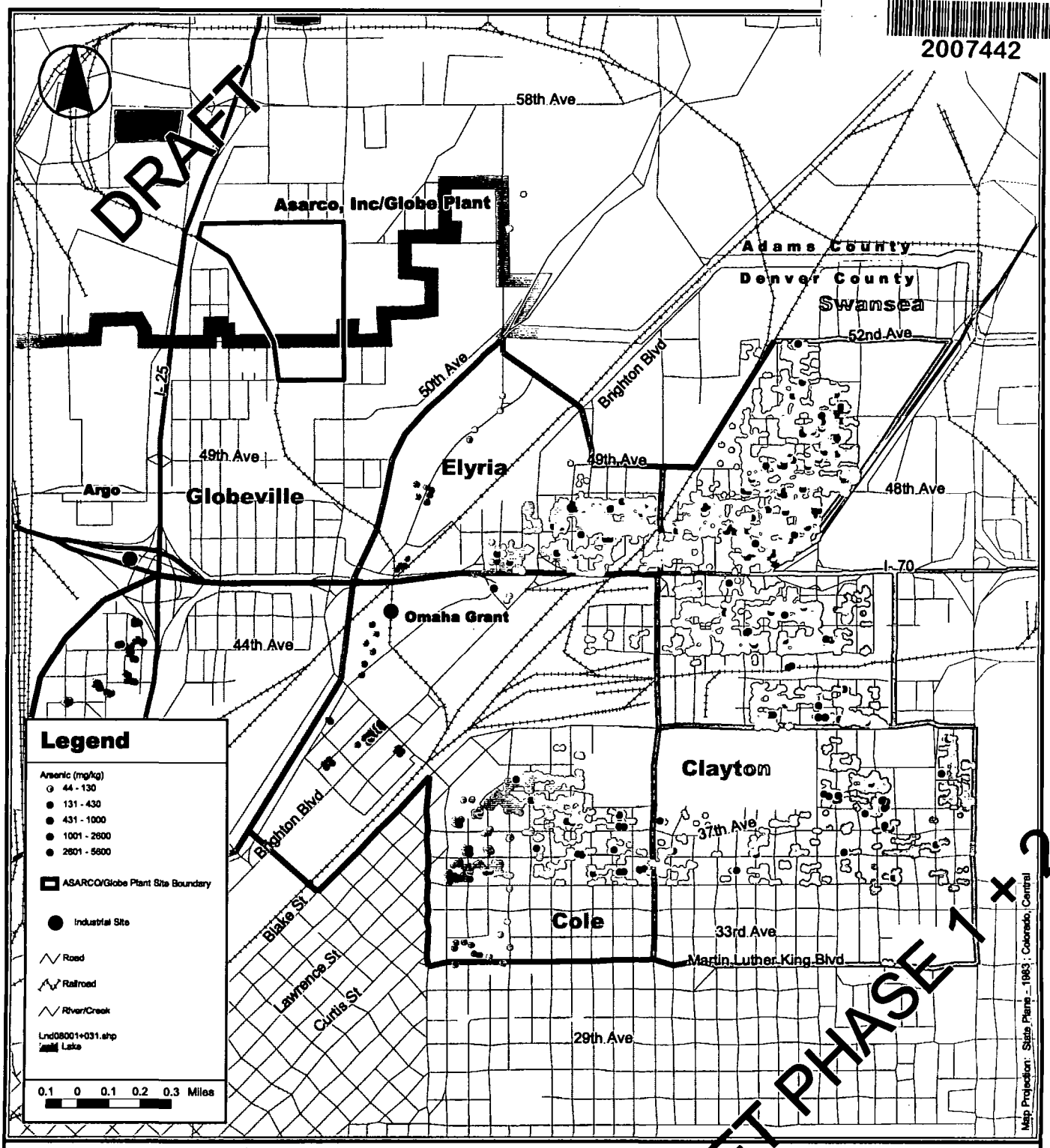

Soil Arsenic Concentration
Vasquez Boulevard/I-70 Site

Denver, Colorado

CERCLIS No. CO0002259588

CONTAMINATION MAP

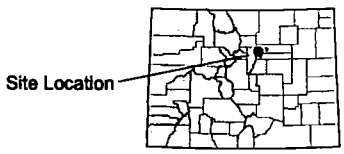

Denver County, Colorado

SAA GIS

ALD 05191999

52

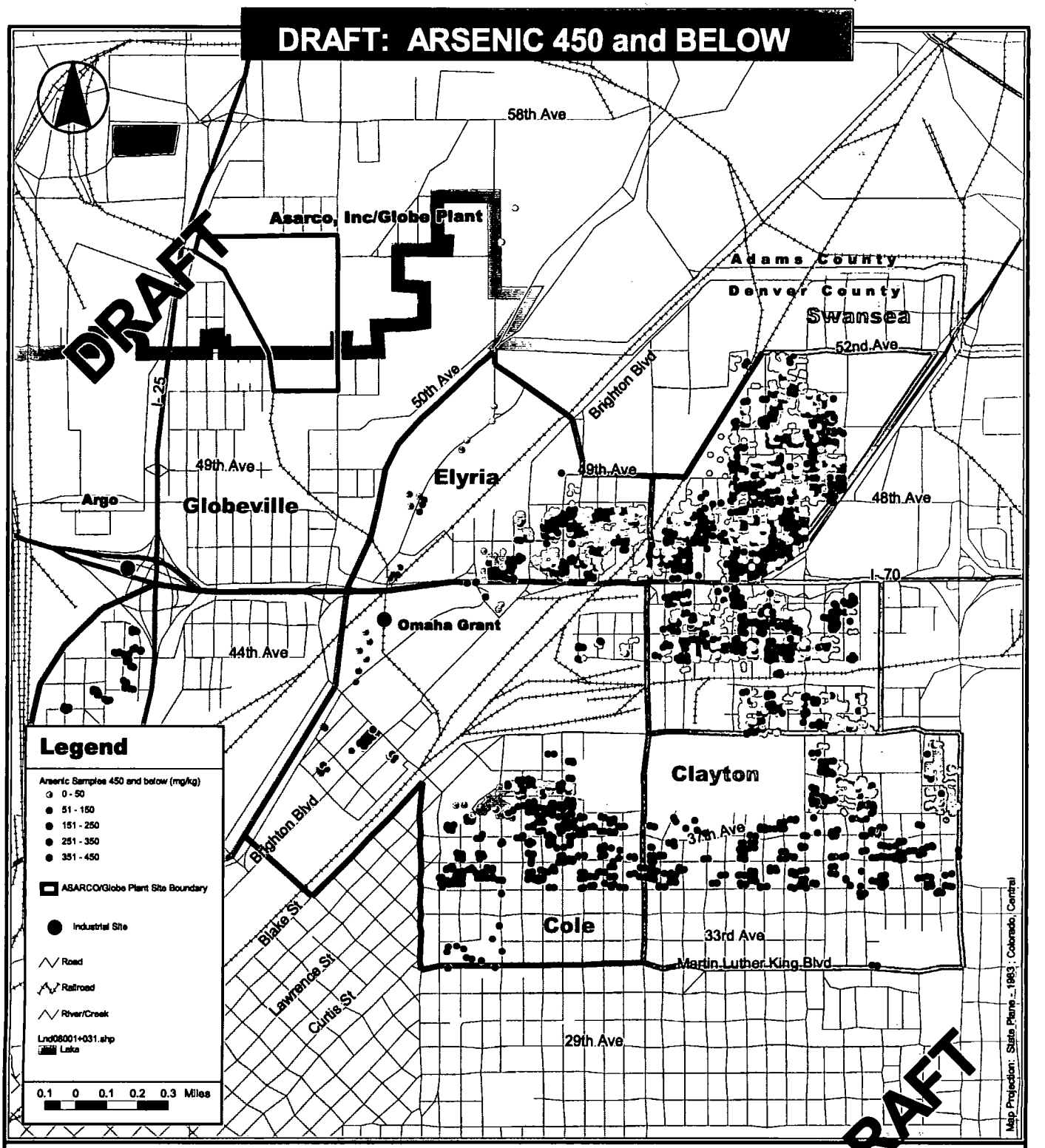

Soil Arsenic Concentration
Vasquez Boulevard/I-70 Site

Denver, Colorado

CERCLIS No. CO0002259588

CONTAMINATION MAP

Site Location

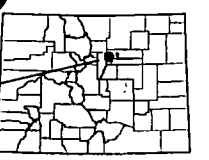

Denver County, Colorado

SAAGIS

ALD 05101999

52 *Includes only levels above the detection limit.
Note: 859 of 4686 records were not "undetects".

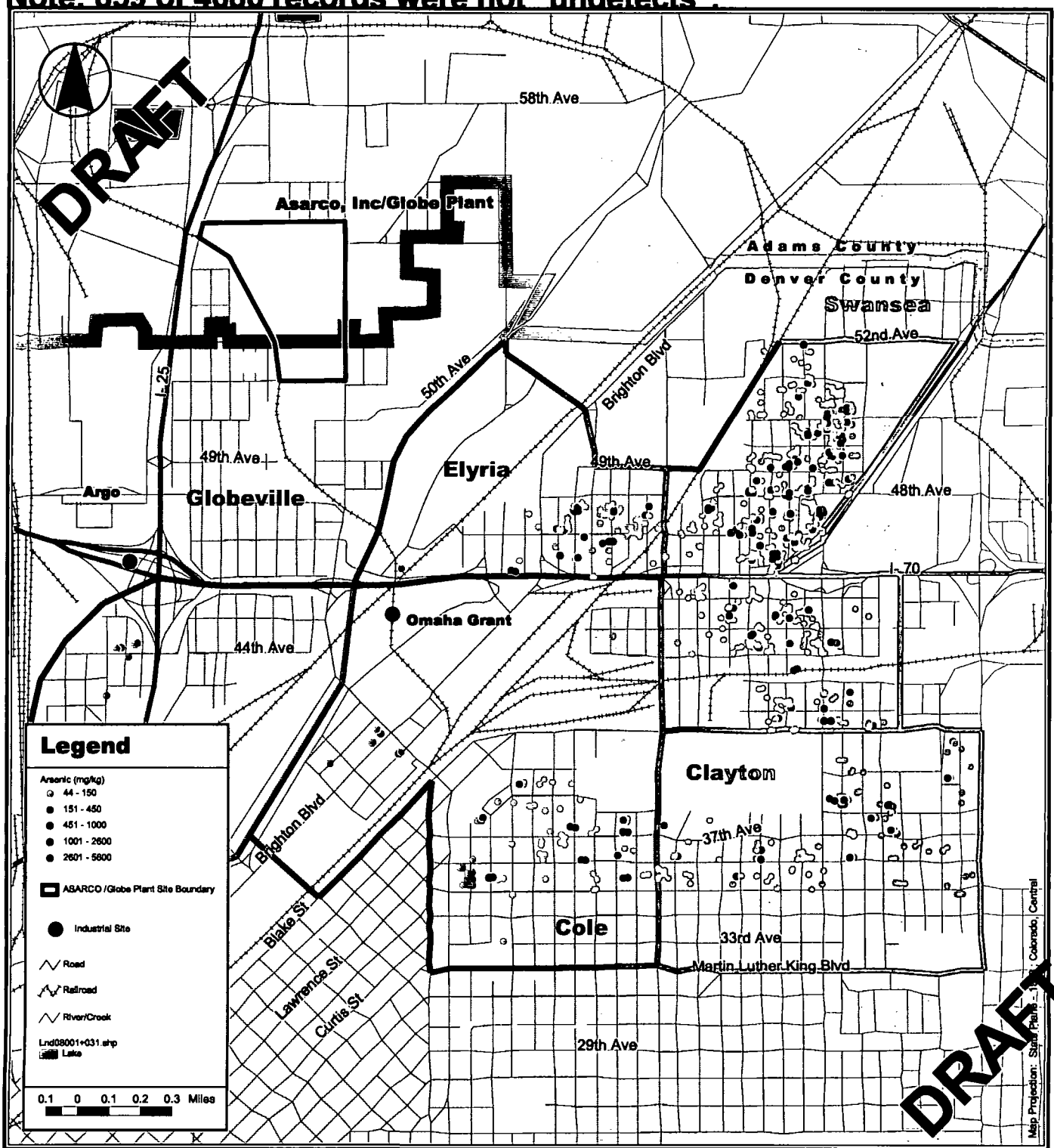

Soil Arsenic Concentration
Vasquez Boulevard/I-70 Site

Denver, Colorado

CERCLIS No. CO0002259588

CONTAMINATION MAP

Site Location

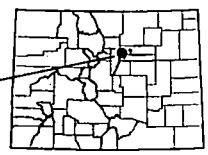

Denver County, Colorado

SAAGIS

ALD 05101999