8

PHASE I AND LIMITED PHASE II
ENVIRONMENTAL SITE ASSESSMENT
WAYNE DIVISION, DRESSER EQUIPMENT GROUP, Inc.

124 West College Avenue
Salisbury, Maryland

December 22, 2000

Prepared for

Halliburton Energy Services, A Division of Halliburton Company
Health Safety and Environment
4100 Clinton Drive
Houston, Texas 77020

Prepared by

Tetra Tech EM Inc.
3334 Richmond Avenue, Suite 200
Houston, Texas 77098

Halliburton Energy Services, A Division of Halliburton Company
Health, Safety and Environment
4100 Clinton Drive
Houston, Texas 77020

PHASE I ENVIRONMENTAL SITE ASSESSMENT
ENVIRONMENTAL SITE ASSESSMENT
WAYNE DIVISION, DRESSER EQUIPMENT GROUP, INC.
124 WEST COLLEGE AVENUE
SALISBURY, MARYLAND, USA

DECEMBER 2000

Tetra Tech EM, Inc.
3334 Richmond Avenue, Suite 200
Houston, Texas 77098

PHASE I AND LIMITED PHASE II ENVIRONMENTAL SITE ASSESSMENT WAYNE DIVISION, DRESSER EQUIPMENT GROUP, Inc. 124 West College Avenue Salisbury, Maryland

Thomas V. Fields
Project Manager

Jarrett S. Laraway
Assessor

CONTENTS

ACRONYMS AND ABBREVIATIONS iv

EXECUTIVE SUMMARY ES-1

1.0 INTRODUCTION 1

1.1 PURPOSE 1
1.2 SCOPE 2
1.3 LIMITATIONS 2

2.0 PROPERTY DESCRIPTION 4

2.1 SITE VICINITY AND CHARACTERISTICS 4
2.2 HISTORICAL LAND OWNERSHIP AND USE 5
2.3 CURRENT PROPERTY USES 5
2.4 DESCRIPTION OF SITE IMPROVEMENTS 6
2.5 CURRENT AND PAST USES OF ADJOINING PROPERTIES 6
2.6 HISTORICAL SANBORN MAPS 7
2.7 HISTORICAL TOPOGRAPHIC MAPS 7

3.0 REGULATORY AGENCY RECORDS REVIEW 8

3.1 FEDERAL AND STATE ENVIRONMENTAL RECORDS 8
3.2 UNMAPPED SITES 10
3.3 WATER WELL SEARCH 10

4.0 SITE RECONNAISSANCE AND INTERVIEWS 11

4.1 AIR EMISSIONS 14
4.2 WATER/WASTEWATER 15
4.3 SOLID AND HAZARDOUS WASTE 16
4.4 STORAGE TANKS 16
4.5 SPILLS AND RELEASES 18
4.6 POLYCHLORINATED BIPHENYLS 18
4.7 ASBESTOS 18
4.8 LEAD 19
4.9 RADON 19

4.10 NATURALLY OCCURING RADIOACTIVE MATERIALS 19
4.11 FIRE DEPARTMENT 20
4.12 HEALTH DEPARTMENT 20

5.0 SOIL SAMPLING 21

5.1 SOIL SAMPLING PROCEEDURES 21
5.2 MONITORING WELL SAMPLING 27
5.4 SAMPLING OBSERVATIONS 27
5.5 SAMPLING FINDINGS 27

6.0 FINDINGS AND CONCLUSIONS 28

7.0 REFERENCES 29

TABLES

1 HISTORICAL PROPERTY OWNERSHIP 5
2 ABOVEGROUND STORAGE TANK SUMMARY TABLE 17
3 ANALYTICAL RESULTS – VOLATILE ORGANICS 22
4 ANALYTICAL RESULTS – SEMIVOLATILE ORGANICS 24
5 ANALYTICAL RESULTS – GASOLINE 26
6 ANALYTICAL RESULTS – METALS 26
7 ANALYTICAL RESULTS – HYDROCARBONS 26

FIGURES

1 SITE LOCATION MAP
2 SITE LAYOUT
3 SAMPLING PLAN

APPENDICES

APPENDIX A - SITE PHOTOGRAPHS

ATTACHMENTS

ATTACHMENT 1 – ENVIRONMENTAL DATABASE SEARCH REPORT
ATTACHMENT 2 – HISTORICAL SANBORN MAPS
ATTACHMENT 3 – HISTORICAL TOPOGRAPHIC MAP
ATTACHMENT 4 – CHEMICAL INVENTORY LIST
ATTACHMENT 5 – SOIL ANALYTICAL DATA
ATTACHMENT 6 – ENVIRONMENTAL PRIORITIES INITIATIVE PRELIMINARY ASSESSMENT, DECEMBER 1989
ATTACHMENT 7 – SITE INVESTIGATION REPORT, APRIL 19, 1994
ATTACHMENT 8 – PHASE I AND PHASE II ENVIRONMENTAL SITE ASSESSMENT, SEPTEMBER 9, 1996

ACRONYMS AND ABBREVIATIONS

ACM	Asbestos containing material
API	American Petroleum Institute
AST	Aboveground storage tank
ASTM	American Society for Testing and Materials
bgs	Below ground surface
BTEX	Benzene, toluene, ethylbenzene, and xylenes
CERCLA	Comprehensive Environmental Response, Compensation, and Liability Act (1980)
CERCLIS	Comprehensive Environmental Response, Compensation, and Liability Information System
CORRACTS	Corrective Action report
DRESSER	Wayne Division, Dresser Equipment Group, Inc.
EME	Environmental Management & Engineering, Inc.
EPA	U. S. Environmental Protection Agency
ERNS	Emergency Response Notification System
ESA	Environmental Site Assessment
FEMA	Federal Emergency Management Agency
ft	Feet
ft^2	Square feet
FINDS	Facility Index System
Halliburton	Halliburton Corporation
Halliburton HSE	Halliburton Health, Safety and Environment
HES	Halliburton Energy Services
LBP	Lead-based paint
LQG	Large Quantity Generator
LUST	Leaking underground storage tank
MDE	Maryland Department of the Environment
mg/kg	Milligrams per kilogram or ppm
MSDS	Material Safety Data Sheet
NFRAP	No Further Remedial Action Planned
NORM	Naturally Occurring Radioactive Material

NPL	National Priorities List
OSHA	Occupation Safety and Hazard Administration, U.S. Department of Labor
PCB	Polychlorinated biphenyls
PID	Photoionization detector
ppm	Parts per million
RAATS	RCRA Administrative Action Tracking System
RCRIS	Resource Conservation and Recovery Information System
RCRA	Resource, Conservation and Recovery Act
SQG	Small quantity generator
Subject Property	124 West College Avenue, Salisbury, Maryland
SW	Solid Waste
SWF/LF	TNRCC Solid Waste Facilities / Landfill sites
Tetra Tech	Tetra Tech EM, Inc.
TPH	Total petroleum hydrocarbons
TSD	Treatment, Storage, and Disposal Facility
USGS	U. S. Geological Survey
UST	Underground storage tanks

EXECUTIVE SUMMARY

Tetra Tech EM, Inc. (Tetra Tech) performed a Phase I and Limited Phase II environmental site assessment (ESA) to identify the presence, or likely presence, of hazardous substances or petroleum products at 124 West College Avenue, Salisbury, Maryland USA (hereafter referred to as the "subject property"). Specifically, Tetra Tech inspected the property for conditions that indicate an existing release, a past release, or a material threat of a release into structures on the subject property or into the soil, groundwater, or surface water at the property. This ESA included an evaluation, to the extent feasible, of the past and present land uses at the subject property and on adjacent properties. The ESA was completed in general accordance with American Society for Testing and Materials (ASTM) Standard E1527-00, "Standard Practice for Environmental Site Assessments: Phase I Environmental Site Assessment Process" and Halliburton's Work Release WR4300227067.

Tetra Tech bases its conclusions on its professional judgment and the limited information available during the course of this ESA. Tetra Tech does not and cannot represent that the subject property contains no recognized environmental conditions, and or other latent conditions beyond those observed by Tetra Tech in the course of this ESA.

Mr. Jarrett Laraway and Ms. Christine O'Donovan of Tetra Tech conducted a site reconnaissance on November 29 and November 30, 2000. After Mr. Laraway and Ms. O'Donovan identified Areas of Concern (AOC) at the site, Tetra Tech collected soil samples in the vicinity of the AOC on November 30, 2000.

FINDINGS

- The subject property consists of approximately 12 acres located in Salisbury, Wicomico County, Maryland. The subject property is owned by Wayne Division, Dresser Equipment Group, Inc. (Dresser) a division of Halliburton Energy Services. The entire subject property is occupied by Dresser.

- Based on interviews with site personnel, the facility has been manufacturing and assembling gasoline pumps and dispensers at the subject property since 1938. The facility was built by Symington Wayne in 1938. In 1967 Wayne Industries merged with Dresser, and in 1998 Halliburton purchased Wayne Division. Prior to the facilities existence, the subject property was reportedly used for agricultural purposes.

- The facility is approximately 330,000 square feet (ft^2) in size and consists of several wooden and metal clad, corrugated steel, and brick structures. The property includes storage sheds, a boiler

house, an engineering testing center, and a warehouse. All these structures are under-roof. In addition, there is an employee parking lot located east of the facility.

- A mini-machine shop, compressor room, assembly line, and components shop are part of the facility. Materials used during these operations include non-hazardous cutting oils, compressor oils, lubricating oils, and non-hazardous detergents. Wastewater generated in these areas from the various processes contains oils and small amounts of metals. The wastewater from these processes are pumped into a holding tank, a small 200-gallon poly tank, where sulfuric acid is added to remove the oils and metals (oil and metals sludge). The oil and metals sludge is skimmed off and drummed. The drums are then labeled non-hazardous waste and shipped off site for disposal. After the wastewater is removed from the oil and metals sludge, it is sent to two 10,000-gallon aboveground storage tanks (AST).

- The facility operates a paint powder coating process that utilizes a conveyor system to paint fuel dispenser covers. Paint powder applied to the dispensers is conveyed through an oven and baked on. Particulate emissions from paint powder generated during the coating process are captured in filter bags located in the coating area. Waste generated during the painting process includes used filter bags that are disposed as non-hazardous waste. An evaluation conducted by Dresser indicates emissions from the paint powder coating process are exempt from permitting requirements under State of Maryland (COMAR) 26.11.06.02 and 26.11.06.03.

- The facility uses a silk-screen printing process to apply images to metal surfaces. Air emissions from this process include nitrogen oxides (NOx) and volatile organic compounds (VOC). Screens that are used during the printing process are periodically cleaned using non-hazardous solvents. The used solvent that is used is accumulated and recycled on site through a system that separates the paint residue from the non-hazardous solvent for subsequent reuse. Paint residue generated during the recycling process is accumulated in 55-gallon drums and is moved to a satellite accumulation area for subsequent disposal as a hazardous waste. The recycling unit is located in the silk-screen printing area. An evaluation conducted by Dresser indicates emissions from the silk-screen printing process are exempt from permitting requirements under COMAR 26.11.19.18.

- Fuel dispenser pumps manufactured by the facility are calibrated using a synthetic fuel called Norpar-12 in designated on-site testing areas. An additional enclosed testing facility was added to the facility in 1997. Gasoline was historically used to calibrate all the pumps but its wide scale use was discontinued for safety reasons. One AST located outside the facility is used to store the Norpar-12 product. Five additional ATSs are located inside the newly enclosed Engineering and Testing facility. Norpar-12 is also stored in these ASTs. The ASTs are part of the closed loop system for testing and calibrating. The AST located outside the facility is located in a concrete secondary containment structure. The pumps are calibrated when Norpar-12 is pumped from the ASTs to the pumps through a closed system and then re-circulated back to the storage tanks for re-use. According to facility personnel, the used Norpar-12 is removed from the AST one to two times a year and the AST is re-filled with unused Norpar-12. The used Norpar-12 is transferred off-site by International Petroleum Corporation of Wilmington, DE and is characterized as fuel.

Salisbury, Maryland - Dresser Wayne

1. Asphalt lined Pond held wastewater - After it was emptied - cracks were found - possible that contaminants seeped through cracks and impacted soils/water.

2. [ ] of BTEX compounds ~~above~~ found above regulatory levels ~~in~~ near UST tankhold! Need to find out if we did recieve NFA letter before or after reporting this data to State. How did the State give Dresser an NFA letter when the results were over their limits.

- The facility occasionally tests pumps and dispensers using gasoline. These tests are run in the same closed loop system mentioned above. The gasoline that is used in continuously recycled due to the low frequency of the testing performed with gasoline.

- Hazardous and non-hazardous substances stored on the subject property include paint powder, machining oils, lubricating oils, denatured alcohol, motor oils, hydraulic fluids, liquid ink and paint, cutting oil, Norpar-12, gasoline, propane, ethylene glycol, phosphoric acid, potassium hydroxide, sodium bisulfite, sodium hydroxide, and sulfuric acid. These substances are stored in labeled containers in various areas of the facility. No visual evidence of leaks, spills or releases of these hazardous substances were observed during the site reconnaissance.

- The facility operates a 7-stage metal pre-treatment system that is used to treat metal parts before they are painted. The process is used to enhance paint adhesion and provide corrosion resistance to the parts. Parts that are to be treated are moved along a conveyor system and are sprayed with a series of liquid cleaners, iron phosphate coating solution, sealers, and water rinses. Overspray from the coating process is routed to a floor drain that conveys the wastewater to two 10,000-gallon ASTs. Wastewater stored in the ASTs is subsequently discharged to the city sanitary sewer system under an Industrial Wastewater Permit No. (96-1012) to the City of Salisbury Wastewater Treatment Plant.

- Prior to 1982, wastewater from parts cleaning was formerly stored in an asphalt-lined pond. The preliminary assessment report prepared by MDE (Attachment 6) indicates that cracks were observed in the asphalt lining and caustic waste may have seeped into groundwater. No further investigation of soil and groundwater in the vicinity of the former wastewater impoundment, have been conducted.

- A small storm water retention pond is located on the southeast portion of the property. Water from the parking area drains into this pond. There was no visual evidence of petroleum sheen on the water or stressed vegetation in the retention pond.

- Ten storm water drains or grates were observed on the property. The storm drains lead to Tonytank Lake. According to facility personnel, the State of Maryland did not require the facility to maintain a storm water National Pollution Discharge Elimination System NPDES permit due to the upgrade of their waste storage pad and the removal of certain processes. The waste storage pad is now under-roof and has secondary containment.

- The facility operated a process water pre-treatment plant prior to 1998. The facility's process water contained elevated levels of oils, acids, caustic-cleaning wastes, phosphates and zinc. Over the years the facility has removed acid washers and replaced them with parts washers that use water-based cleaners containing no VOCs or acids. In addition, the non-contact cooling water system used to cool their boilers has been replaced with an air-cooling system. The solvent based wet-paint process was replaced by the powder-painting process. These modifications were all made to reduce contaminated process water and generation of hazardous waste.

- The facility has two water boilers that are registered with the State of Maryland. They are operated using No. 2 heating oil (West Boiler), and natural gas (East Boiler).

- According to the FEMA map the subject property is located outside the 100-year flood plain.

- Hazardous and non-hazardous wastes are stored outside on a concrete pad that is constructed with secondary containment. During the site reconnaissance, there was no visible evidence of cracks or stains on the concrete pad. According to facility personnel, all hazardous waste and non-hazardous waste are transported off the site for subsequent disposal by Chem-Met Services located in Brownstown, Michigan.

- Eight ASTs containing petroleum substances are located on the subject property. No information was available that documented dates the ASTs were installed. The tanks are identified as: one 10,000-gallon heating oil AST, one 10,000-gallon Norpar-12 AST, five 500-gallon ASTs labeled for gasoline storage, and one propane AST of unknown size. According to facility personnel, the five ASTs labeled for gasoline contain Norpar-12. All ASTs have secondary containment, except the propane tank. During the site reconnaissance, there were no visible signs of leakage from the ASTs.

- Based in the site inspection and interviews with site personnel no electrical transformers potentially containing polychlorinated biphenyls (PCBs) were identified adjacent to or on the subject property.

- The site investigation revealed that the facility disposes of fluorescent tubes that contain mercury. The fluorescent tubes are disposed as a hazardous waste. According to facility personnel, the facility generates approximately 600 fluorescent tubes annually. No other potentially mercury-containing equipment was identified on the subject property.

- Based on the site building construction date (prior to 1979) and interviews with facility personnel, asbestos containing materials (ACM) are present in the building construction materials.

- No Resource Conservation and Recovery Information System (RCRIS) large-quantity generators were identified within a 0.25-mile radius of the subject property

- One RCRIS small quantity generator (Shell -1151 South Salisbury Blvd.) was identified within a 0.25-mile radius of the subject property. No impact from this facility to the subject property was observed or is expected.

- No RCRIS Treatment, Storage, and Disposal (TSD) facilities were identified within a 0.25-mile radius of the subject property.

- The Corrective Action Report (CORRACTS) database indicates that an RFI is needed at the site.

- One Comprehensive Environmental Response, Compensation and Liability Information System

(CERCLIS) site, (Chevron Chemical Company) was identified within a 0.5-mile radius of the subject property. No information regarding the site status is presented in the database report.

- The subject property has been identified on the No Further Remedial Action Planned Report (NFRAP).

- There are no National Priority List for Uncontrolled Hazardous Waste (NPL) sites identified within a 1-mile radius of the subject property.

- The subject property was identified as being on the Emergency Response Notification System (ERNS). The first spill occurred in 1993 when 1 gallon of miscellaneous-lubricating oil was released to a storm drain. The second spill occurred when 20 gallons of mineral spirits was released to a storm drain. According to facility personnel, the proper authorities were notified, and the spills were cleaned up.

- There is one underground storage tank (UST) site, (Benedict the Florist), as listed on the Maryland UST list identified within a 0.25-mile radius of the subject property. No spills or leaks were identified with this UST.

- There are 22 leaking underground storage tank (LUST) sites as reported by the Maryland Department of the Environment (MDE) identified with a 0.5-mile radius of the subject property list. Twenty (20) of the cases have been reported closed by MDE. Only two cases remain open (Amoco 820 S. Salisbury Blvd. And University Center 1101 Camden Ave.)

- No Solid Waste Facilities/Landfill database (SWF/LF) sites were identified within a 0.5-mile radius of the subject property.

- A Preliminary Assessment of the subject property was conducted by the MDE in December 1989. Information obtained from the MDE assessment report indicated the facility had two spills of hazardous substances in 1986. The first spill occurred when a 5,000-gallon UST used to store waste cutting oils was overfilled and the waste entered a catch basin. The second spill occurred when mineral spirits were released from a UST. No information was available documenting the amount of waste cutting oils and mineral spirits that had been released. Both spills were reportedly cleaned up in accordance with MDE requirements. In 1992 the first monitoring well was installed in the UST area of the facility under the direction of MDE due to the presence of petroleum odors in the soil around the UST area. Subsequent studies have been performed in this area to determine the impacts that the UST area and facility processes have had on site soil and groundwater. Two additional monitoring wells were installed in 1994. In 1998 five USTs were removed from the facility and, under the direction of MDE an additional monitoring well was installed. A groundwater-sampling event was performed in March of 1999. The results indicated the presence of benzene, toluene, ethylbenzene, and xylene (BTEX), Napthalene and total petroleum hydrocarbons (TPH). According to facility personnel, MDE has reviewed the results of the

November 2000 groundwater sampling at the site and deemed the UST area NFRAP for groundwater.

- Two soil samples were collected in the AOC where five USTs were formerly located. Two background soil samples were also collected from areas on the subject property where facility operations did not appear to have had an impact.

- Analytical results from soiling sampling activities conducted in the area where five USTs were formally located have been evaluated against state clean-up levels. A soil sample collected from this area, (S-2B), contains Ethylbenzene, Naphthalene and Xylene in concentrations that exceed non-residential clean-up levels established by the State of Maryland.

CONCLUSIONS

The conclusions presented by Tetra Tech are based solely on information that Tetra Tech obtained in compiling this ESA. This information was obtained from sources including a site visit, records review, interviews with appropriate site personnel and agencies, and other available and practical sources. Tetra Tech's ESA of the Dresser facility located at 124 College Ave, Salisbury, Maryland, USA has identified the following recognized environmental condition in connections with the subject property:

- Analytical results from the soil and groundwater sampling indicate the presence of BTEX constituents, Naphthalene and TPH in the vicinity of the former USTs. According to site personnel the MDE has or is planning to issue a NFRAP for both soil and groundwater in the vicinity of the former USTs.

- A preliminary assessment report prepared by MDE in 1989 indicates that cracks were observed in a formerly used asphalt-lined caustic wastewater pond. MDE indicated that caustic wastewater may have seeped into groundwater from the cracks. No further investigation was conducted.

- Asbestos containing material is likely present within the facility since it was constructed before 1979.

- A No Exposure Certification to document the exclusion of the facility from storm water permitting was not found in facility files

1.0 INTRODUCTION

This report presents results of a Phase I and Limited Phase II Environmental Site Assessment (ESA) conducted at the Wayne Division, Dresser Equipment Group, Inc. (Dresser) facility located at 124 West College Ave., Salisbury, Maryland (subject property). Tetra Tech EM Inc. (Tetra Tech) was retained by Halliburton Energy Services (Halliburton) Health, Safety and Environment (Halliburton HSE) to conduct the ESA. The purpose of the ESA is to identify potential environmental liabilities associated with the Dresser property. Tetra Tech based its assessment on data collected from a site inspection, employee interviews, an environmental database search, and document review. Work was conducted in accordance with Tetra Tech's proposal for the ESA and American Society for Testing and Materials (ASTM) Standard E1527-00, "Standard Practice for Environmental Site Assessments: Phase I Environmental Site Assessment Process."

This introduction discusses the purpose, scope, and limitations of the ESA. Section 2.0 discusses key features of the property and describes the site's current and historical uses and conditions. Section 3.0 summarizes relevant information obtained from a review of regulatory agency records. Section 4.0 discusses observations and findings of Tetra Tech's site reconnaissance and personnel interviews, and Section 5.0 discusses soil sampling conducted at the site. Findings and conclusions are presented in Section 6.0, followed by a list of references in Section 7.0. To avoid cumbersome and repetitive references in the text, parenthetical citations for interviews and telephone conversations are included only as needed for clarity. Figures, appendices, and attachments are included after the text portion of the report.

1.1 PURPOSE

The ESA was performed to identify the presence, or likely presence, of any hazardous substances or petroleum products on the Dresser property. The ESA evaluated conditions that may indicate an existing release, a past release, or a material threat of a release into structures on the subject property or into soil, groundwater, or surface water. To the extent feasible, this ESA included an evaluation of past and present land uses at the Dresser property and on adjacent properties. Tetra Tech has based its conclusions and recommendations on the limited information available during the study. Tetra Tech does not and cannot represent that the Dresser property contains no recognized environmental conditions or other latent conditions beyond those observed in the course of this ESA.

For the purposes of this report, "site vicinity" refers to conditions within a specified radius of the Dresser property, as stated in ASTM Standard E1527-00; as such, depending on the nature of the

features being evaluated, the site vicinity includes property within a 0.25- to 1-mile radius. "Adjoining properties" or "adjacent properties," indicate properties that share a common boundary with the Dresser property or are separated by a public right-of-way. The findings and conclusions presented in this report may need to be modified if additional information becomes available to Tetra Tech.

1.2 SCOPE

To identify potential environmental concerns associated with the Dresser property and adjacent properties, Tetra Tech conducted the following activities during the ESA:

- Reviewed federal, state, and local regulatory agency databases to evaluate environmental concerns that have been previously documented or investigated at the Dresser property, adjacent properties, and in the site vicinity
- Reviewed and evaluated available topographic and area maps as well as hydrogeologic and geologic data to provide information about the site vicinity
- Reviewed soils information available from the U. S. Department of Agriculture (USDA) Soil Conservation Service
- Requested specific information from the local power company regarding the potential for polychlorinated biphenyls (PCB) to be present in transformers on the property
- Conducted a site visit and area reconnaissance to identify indicators of potential environmental impact at the subject property
- Conducted interviews with persons familiar with past and current operations at the property and adjacent properties
- Performed limited soil sampling in areas of concern
- Prepared a written report documenting the ESA, including sampling results and conclusions

1.3 LIMITATIONS

This report is based on information supplied to Tetra Tech from outside sources and other available public records; as such, conclusions presented in this report are based solely on information Tetra Tech

obtained for the ESA. Appropriate documentation of statements made in this report is available on file in Tetra Tech's office in Houston, Texas. Tetra Tech makes no warrants regarding the accuracy of statements made by others that may be included in this report.

None of the work performed hereunder shall constitute or be represented as a legal opinion of any kind or nature, but shall be a representation of findings from site visits and records examined. There are no warranties or guarantees, expressed or implied, included or intended by the report, except that it has been prepared in accordance with the current generally accepted practices and standards consistent with the level of care and skill exercised under similar circumstances by professional consultants or firms performing the same or similar service.

This report was compiled for the sole use of Halliburton HSE. This report is not intended to be distributed to or relied upon by third parties without Tetra Tech's written permission.

2.0 PROPERTY DESCRIPTION

This section describes the Dresser property and the surrounding property. A map of the site location (see Figure 1) and a map showing site features (see Figure 2) are presented following the text portion of this report.

2.1 SITE VICINITY AND CHARACTERISTICS

The subject property is located in Salisbury, Maryland, in an area of mixed commercial, industrial, and residential use. A shopping center north of the property contains a grocery store, a drycleaner, and a gasoline station. Railroad tracks and restaurants are located west of the property, and a warehouse owned by Shoreland Freezers is located south of the property. A high school and a residential area are located east of the subject property.

The 12-acre facility is about 26 feet (ft) above mean sea level. The slope of the facility and surrounding terrain is less than 3 percent, as estimated from the U.S. Geological Survey (USGS) topographic map (see Attachment 3). Based on a Flood Insurance Rate Map, published by the Federal Emergency Management Agency (FEMA) for the City of Salisbury, the subject property is located outside the 100-year flood plain (Panel 2 of 4, September 28,1984). The FEMA Flood Insurance Map is included as part of Attachment 8.

There are no groundwater supply wells within a 1-mile radius of the facility. The facility obtains its water from the Salisbury municipal water supply. The municipal water supply is obtained from wells located about 1.5 miles north of the facility. This information was obtained from a previous report prepared by the Maryland Department of the Environment (MDE) in 1989.

The soil survey published by the USDA Soil Conservation Service was obtained from a previous report prepared by Environmental Management & Engineering, Inc. (EME) in 1996. EME prepared the ESA for the Dresser Industries property adjacent to the subject property. Tetra Tech believes that the information regarding soil and groundwater at the adjacent facility is sufficient to generalize about conditions at the subject property. Given this assumption, the facility is underlain by coastal plain sediments 1 mile thick, consisting mainly of gravel, silt, clay, sand, and shell fragments. Soil underlying the property is composed of the Evesboro Soil Series, which are nearly level to steep sand that forms in beds of sandy marine sediments underlain by fined textured material. The soils are common in Wicomico County and are well drained; groundwater recharge is through direct precipitation.

The nearest surface water to the site is an unnamed intermittent tributary of Tonytank Lake. This tributary is located about 0.5 mile south of the facility. The tributary eventually enters the Wicomico River. No surface water intakes are present within 1 mile downgradient of the site.

2.2 HISTORICAL LAND OWNERSHIP AND USE

Halliburton HSE provided Tetra Tech with three historic reports relevant to the property: (1) *Environmental Priorities Initiative Preliminary Assessment,* December 1989 (see Attachment 6), (2) *Site Investigation Report,* April 1994 (see Attachment 7), and (3) *Phase I and Phase II Environmental Site Assessment,* October 1996 (see Attachment 8). A historical title search was not included as part of the scope of work for this project. Table 1 summarizes the history of property ownership based on information obtained from the reports provided by Halliburton HSE and during the site visit and interviews.

TABLE 1
HISTORICAL PROPERTY OWNERSHIP

Period Owned	Owner	Use
Before 1938	Unknown	Presumed to be agriculture
1938 to 1967	Wayne Industries	Manufacturing and Engineering
1967 to 1998	Wayne Dresser	Manufacturing and Engineering
1998 to Present	Wayne Division, Dresser Equipment Group, Inc.	Manufacturing and Engineering

The Dresser property consists of about 12 acres and is owned by Wayne Division, Dresser Equipment Group, Inc. a division of Halliburton Energy Services.

The facility has been manufacturing, assembling, and testing gasoline pumps and dispensers at this site since 1938, when the facility was built by Symington Wayne. In 1967, Wayne Industries merged with Dresser Equipment Group, Inc, and in 1998, Halliburton Energy Services purchased Wayne Division. Prior to the existence of the facility, the property was most likely used for agricultural purposes.

2.3 CURRENT PROPERTY USES

The property is currently owned by Wayne Division, Dresser Equipment Group, Inc., a division of Halliburton. Dresser continues to manufacture, assemble, and test gasoline pumps and dispensers

today. Industrial activities conducted on the site include (1) forming, compressing, and assembling of gasoline pumps and dispensers; (2) powder paint coating; (3) silk-screen printing; and (4) engineering and testing to calibrate fuel dispensing pumps.

2.4 DESCRIPTION OF SITE IMPROVEMENTS

The facility covers about 330,000 square feet (ft^2) and consists of several wooden and metal-clad, corrugated steel, and brick structures. The property includes storage sheds, a boiler house, an engineering testing center, and a warehouse. All these structures are covered with a roof. An employee parking lot is located east of the facility.

A mini-machine shop, compressor room, assembly line, and components shop are part of the facility. Based on review of Sanborn maps, the facility was expanded in 1953 and again in 1969.

2.5 CURRENT AND PAST USES OF ADJOINING PROPERTIES

During the site reconnaissance, Tetra Tech identified adjoining properties as currently being used for industrial and commercial purposes (including a dry cleaner, a gasoline station, and storage facilities).

The property located north of the Dresser facility is a shopping center containing a dry cleaner and a gasoline station. A north-south railroad right-of-way is located within 50 ft of the west property line; further west are several restaurants. A warehouse is located south of the Dresser facility. Property located east of the facility consists of a high school and residential properties.

Historically, the property north of the facility, now used for a shopping center, was owned by Dresser Industries, Inc. Prior to its purchase in 1964, the property was used as farmland. When Wayne Industries merged with Dresser in 1967, the property became a parking lot and storage area for materials used in the manufacturing of gasoline pumps and dispensers. In 1996, EME conducted a Phase I and Phase II ESA on this property; the 1996 ESA revealed no evidence of recognized adverse environmental conditions associated with the property.

Interviews with Dresser personnel revealed no knowledge or evidence of leaks or spills associated with any of the properties adjacent to the facility.

2.6 HISTORICAL SANBORN MAPS

Historical aerial photographs of the facility were not obtained for this ESA. However, historic Sanborn, Inc. (Sanborn), maps were available for the years 1953, 1964, and 1969. The facility is visible on all the maps. Tetra Tech also used the maps to determine if any changes were made to the facility or adjacent properties. The maps clearly show that the property north of the facility had no industrial or commercial use prior to 1969. In addition, the maps show the expansion and remodeling that the facility underwent between 1953 and 1969.

2.7 HISTORICAL TOPOGRAPHIC MAPS

Tetra Tech reviewed the 1983 USGS 7.5-minute series map of Salisbury, Maryland (see Attachment 3). The historical topographic map also confirms that the property north of the facility had no commercial or industrial activity as of 1983.

3.0 REGULATORY AGENCY RECORDS REVIEW

Tetra Tech contracted VISTA info (VISTA) to conduct an electronic search of regulatory agency databases in an attempt to identify facilities that could have an adverse environmental impact on the property (see Attachment 1). Each identified facility of concern is plotted on a map in the VISTA report. The sections below discuss results of searches of federal and state records, unmapped sites, and water well records.

3.1 FEDERAL AND STATE ENVIRONMENTAL RECORDS

In accordance with ASTM Practice E1527-00, VISTA searched the following record databases:

- The Resource Conservation and Recovery Information System (RCRIS) large-quantity generators (LQG) report contains information on facilities that either generate more than 1,000 kilograms (kg) of hazardous waste per month or that meet other applicable requirements of RCRA. Information pertaining to the status of facilities tracked by the RCRA Administrative Action Tracking System (RAATS) is included in the RCRIS LQG report. This database is maintained by the U.S. Environmental Protection Agency (EPA). No RCRIS LQGs were identified within a 0.25-mile radius of the subject property.

- The RCRIS Small Quantity Generator (SQG) report contains information on facilities that either generate between 100 kg and 1,000 kg of hazardous waste per month or that meet other applicable requirements of RCRA. Information pertaining to the status of facilities tracked by the RAATS is included in the RCRIS SQG report. One RCRIS SQG, (the Shell facility), was listed within a 0.25-mile radius of the subject property. The Shell facility has had no violations listed in the RCRIS SQG report.

- EPA maintains a list of RCRA treatment, storage, and disposal (TSD) facilities at which treatment, storage, or disposal of hazardous waste takes place, as defined and regulated by RCRA. Information pertaining to the status of facilities tracked by RAATS is included in the RCRIS TSD report. No RCRIS TSD sites were identified on or within a 0.5-mile radius of the subject property.

- The Corrective Action Report (CORRACTS) list is the EPA's list of TSD subject to corrective action under RCRA. The subject property is included in the CORRACTS list. One CORRACTS site (Chevron Chemical Company) was identified within a 1-mile radius of the subject property.

- The Comprehensive Environmental Response, Compensation, and Liability Act (CERCLA) Information System (CERCLIS) database is a comprehensive listing of known or suspected uncontrolled or abandoned hazardous waste sites. Sites on the list have either been investigated or are currently under investigation by the EPA for the release or threatened release of hazardous substances. After a site is placed on the list, it may be subjected to several levels of review and evaluation before ultimately being included on the National Priorities List (NPL). One CERCLIS site (Chevron Chemical Company) was identified within a 0.5-mile radius of the subject property.

- The No Further Remedial Action Planned Report (NFRAP) list identifies sites that have been removed from the CERCLIS database. NFRAP sites include: (1) sites where, following an initial investigation, no contamination was found, (2) sites where contamination was removed quickly without requiring further actions that would list the site on the NPL, and (3) sites where the contamination was not serious enough to require federal CERCLA action or NPL consideration. A preliminary assessment was conducted at the subject property and the property was subsequently identified as a NFRAP site under CERCLA. The preliminary assessment report is included in Attachment 6.

- The EPA NPL lists uncontrolled hazardous waste sites that require additional investigation to determine if they pose risks to human health or the environment. Sites are added to the NPL based primarily on their Hazard Ranking System (HRS) scores. The HRS is a numeric system structured to evaluate relative risks to human health and the environment posed by the particular type or types of hazardous waste contamination present at the site. No NPL sites were located within a 1-mile radius of the subject property.

- The Emergency Response Notification System (ERNS) is a national database that contains information from reports on spills of hazardous substances, including petroleum. ERNS includes information reported to various federal agencies, including EPA, the U. S. Coast Guard, the National Response Center, and the Department of Transportation. The ERNS reporting system contains preliminary information on specific releases, including the spill location, the substance released, and the responsible party. A search of the database records revealed that the property is listed in ERNS. On October 6, 1993, 1 gallon of lubricating oil was released into a storm drain, and on June 4, 1994, 20 gallons of mineral spirits was released to a storm drain.

- Underground Storage Tanks (UST) are regulated under Subtitle I of RCRA and must be registered with the state department responsible for administering the UST program. The MDE maintains a

list of all registered USTs in the state. One UST site (Benedict the Florist) was identified within a 0.25-mile radius of the property. No spills or leaks were identified with this UST.

- The MDE LUST report contains information on leaking USTs in Maryland. Seventeen LUST sites were identified within a 0.5-mile radius of the subject property. The names and locations of these sites are provided in Attachment 1.

- The MDE Solid Waste Facilities/Landfill sites database (SWF/LF) (listed in the VISTA Report as State Landfill or LF) lists solid waste disposal sites or landfills, including active or inactive permitted facilities or open dumps that fail to meet Subtitle D regulations. No state landfill sites were identified within a 0.5-mile radius of the subject property.

3.2 UNMAPPED SITES

Unmapped sites were reported in the VISTA electronic file search. Unmapped sites include sites where insufficient data exists to plot the site on a map. These sites have been electronically matched with the subject property by zip code, county, or other search criteria. Unmapped sites that cannot be plotted can sometimes be verified during a site visit, but they are not always apparent. Nevertheless, such unmapped sites may have the potential to affect the subject property. The VISTA report lists numerous unmapped sites. The site descriptions provided in Attachment I.

3.3 WATER WELL SEARCH

As a part of the electronic database search, VISTA also inventoried water supply wells in the site vicinity. The VISTA database search indicated that no groundwater supply wells are located within a 0.5- to 1-mile radius of the property.

4.0 SITE RECONNAISSANCE AND INTERVIEWS

As part of the scope of work, Tetra Tech conducted a site reconnaissance on November 29 and 30, 2000. Mr. Jarrett S. Laraway and Ms. Christine O'Donovan conducted the site reconnaissance. Both were involved in the soil sampling. Mr. Carmello Scherback and Mr. E. L. Davis of Dresser Wayne were interviewed at the subject property on November 29 and 30, 2000. In addition, Mr. David H. Stoddard was interviewed by telephone on December 11, 2000. The interviews provided Tetra Tech representatives with information and documentation about the facility's past and current operations. During the on-site inspection, the subject property was evaluated to determine if hazardous substances, including hazardous wastes, solid wastes, regulated substances, and chemicals, had been or were currently stored, used, disposed of, or spilled at the subject property.

A site plan (see Figure 2) is included in the Figures section. Appendix A provides photographs that Tetra Tech took during the site reconnaissance.

Material Safety Data Sheets (MSDS) were available for the materials stored on the subject property. MSDSs are located at the facility in two locations: (1) an extensive file in the Health and Safety and Environmental coordinators office contains all past and present MSDSs and (2) a book containing abstracts from the MSDSs are available in each department or operation area.

Storm water runoff drains onto most of the eastern half of the property. Storm water from that area of the property drains onto the parking area and into a detention basin located in the southeastern portion of the property. The detention basin contains an overflow about 8 feet above the current standing water line. The overflow drains into an unnamed tributary of Tonytank Creek. According to Dresser personnel, the basin has never contained a volume of water necessary to cause water to be released via the overflow. During the site reconnaissance, Tetra Tech observed about 1 foot of standing water. The detention basin contains vegetation. No petroleum sheen or stressed vegetation was observed in the detention basin. The western portion of the facility is drained by a series of storm water drains.

No storm water inlets were noted on the property.

The surface of the property is mostly paved, except for the detention basin area, the area along the fence lines, and the westernmost portion of the facility. The areas along the fence line are covered with grass and contain small shrubs. Evidence of landscaping activities exists in these areas. According to Dresser personnel, no pesticides are used or stored on the property. The western portion of the facility is covered with gravel and grass. According to Dresser personnel, the grass-covered

areas have never had structures erected on them. The gravel-covered areas are used to store materials such as empty drums and pallets. The former UST area is also located on the western portion of the site and is covered with gravel and clean fill. See Section 4.4, Storage Tanks, for discussion of this issue and the related interview.

Hazardous materials are stored and used on the subject property. Tetra Tech observed no indications of any spills or leaks during the site visit. The concrete foundation of the facility did not appear to be stained, and no large cracks were observed. No hazardous wastes are treated on the subject property. However, hazardous waste is generated at the facility, and hazardous materials are stored throughout the plant, including the following:

- Ethylene glycol
- Phosphoric acid
- Potassium hydroxide
- Gasoline
- Sodium bisulfite
- Sodium hydroxide
- Sulfuric acid
- Paints
- Lubricating oils

Other materials stored inside the warehouse include detergents and packaging supplies.

Nonhazardous and hazardous wastes are stored outside the facility on a waste storage pad. The pad is made of cement, has a containment sump, and a roof. At the time of the site visit, no hazardous wastes were observed at the storage area. During the site visit, the pad appeared in good condition with no evidence of any spills or leaks on the pad.

A mini-machine shop, compressor room, assembly line, and components shop are part of the facility. Materials used during these operations include nonhazardous cutting oils, compressor oils, lubricating oils, and nonhazardous detergents. In addition, there are small parts washers located in these areas. The parts washers use water-based, nonhazardous detergents that contain no VOCs to clean off small tools. Wastewater generated in these areas from the various processes contains oils and small amounts of metals. The metals are generated during the "lapping process," where the components of the gasoline pumps and dispensers are buffed to remove excess oils and metal. Wastewater from these processes is pumped into a small 200-gallon poly holding tank, where sulfuric acid is added to remove

the oils and metals (oil and metals sludge). The oil and metals sludge is skimmed off and drummed. The drums are then labeled nonhazardous waste and shipped off site for disposal. After the wastewater is removed of the oil and metals sludge, it is sent to two 10,000-gallon aboveground storage tanks (AST). See Section 4.2 for discussion on water/wastewater.

The facility operates a powder-paint coating operation that does not use VOCs. The powder coat operation uses a conveyor system to coat dispenser covers. All paints used in the process are stored in the area. After the powder-paint is applied to the metal parts, it goes through a burn-off oven to affix the paint to the metal. See Section 4.1, Air Emissions, for a discussion of this issue and the related interview. Cleaning operations included a dry wipe down, that removes all the excess powder-paint with a dry cloth and broom; the wipe-down materials are then drummed. In addition to the excess powder-paint solid waste, filter bags used to remove the powder-paint from the emissions of the powder-paint operation are also generated. Both the excess powder-paint and filter bags are disposed of as solid nonhazardous waste.

In the silk-screen printing process area, images are printed on metal surfaces. Emissions from this process include a small amount of Nitrogen Oxides (NOx) and VOCs due to the screen cleaning solvents and paints used during the process. See Section 4.1, Air Emissions, for discussion of this issue and the related interview. The silk screening process requires the cleaning of the screens used during the painting process; the screens are cleaned in a closed-loop system. Nonhazardous solvents are used to clean the screens of waste paint. The waste solvent is then sent to a recycle/reclaim unit, where the waste paint sludge is removed, and the solvent is reused. The waste paint sludge is put into a 55-gallon drum at a satellite accumulation area and clearly labeled hazardous waste. When the 55-gallon drum is full, it is taken to the hazardous waste storage pad where it is removed from the facility by a licensed hauler.

A seven-stage, metal pretreatment system is also used at the site. The process cleans and pretreats metal parts prior to painting by spraying the pars with a series of cleaners and water rinses. The cleaner that is used (PARCO CLEANER 305) is nonhazardous. A dense, uniform iron phosphate coating (BONDERITE 1030) is used to treat the metal to enhance paint adhesion and provide corrosion resistance. A nonchrome, final seal rinse (PARCOLENE 95A) is applied to increase corrosion resistance. PARCOLENE 6 is then added to decrease the pH of the PARCOLENE 95A solution. A final waster rinse is used to remove the excess PARCOLENE products. The water is collected through a sump located underneath the closed seven-stage system. This water is sent to two 10,000-gallon ASTs. See Section 4.2, Water/Wastewater, for discussion of this issue and the related interview.

Two engineering and testing centers are located at the facility. The original engineering and testing facility was in place since the facility began operations and is located in the main building. This area is used to calibrate fuel dispensers. The second engineering and testing facility is on the western portion of the property near the former UST area; here selected gasoline pumps are tested on a limited basis to ensure quality and integrity. Prior to 1997, certain tests were performed outside in this area. In 1997, Dresser erected an enclosed engineering and testing area in this same location. The facility previously used gasoline to test the dispensers; however, as new synthetic fuels became available that were safer, both to human health and the environment, the use of gasoline was phased out. In the 1980s the facility began using mineral spirits to test the dispensers, and beginning in the early 1990s a safer alternative, Norpar-12, was put into use. Norpar-12 is stored in a 10,000-gallon AST located on the east side of the facility and in four ASTs located in the new engineering center. Gasoline is stored in one AST located in the new engineering and testing center. All of the units that are used to test the dispensers are self-contained. When the Norpar-12 breaks down with use, it is collected out of the units and hauled off site by International Petroleum Corporation of Wilmington, Deleware. Norpar-12 is considered a fuel oil. Occasionally gasoline is still used to test some of the units. Due to the limited use of the gasoline testing now, the gasoline is reused, and no waste is produced.

4.1 AIR EMISSIONS

The facility has two water boilers registered with the State of Maryland as sources of emissions. The West Boiler is powered by No. 2 heating oil, and the East Boiler is powered by natural gas. Their emissions do not exceed the regulatory limitations set in COMAR 26.11.09. In addition to the boilers, the plant has a comfort air conditioning system that is exempt from permit-to-construct and registration in COMAR 26.11.02.10. Ozone Depleting Chemicals from the plant equipment are recovered and recycled in accordance with 40 CFR Part 82.

Air emissions generated from the Screen Printing process do not exceed the limitations established in COMAR 26.11.19.18 – *"Screen Printing"*.

Air emissions generated from the Powder-Painting process do not exceed the limitations established in COMAR 26.11.06.02 – "*Visible Emissions*"; COMAR 26.11.06.03 - *"Particulate Matter;"* and COMAR 26.11.19.13 – *"Miscellaneous Coating"*.

Air emissions generated at the engineering and testing centers include trace amounts of benzene, toluene, ethylbenzene, and xylenes (BTEX). BTEX emissions are generated when gasoline is used during select pump and dispenser testing operations. The emissions meet the exemption requirements

under COMAR 26.11.15.03 – *"Toxic Air Pollutants"* and COMAR 26.11.06.06 – *"Volatile Organic Compounds."*

4.2 WATER/WASTEWATER

Potable water for the property is obtained from the City of Salisbury, Maryland. Sanitary and industrial wastewater from the shop drains are discharged to the City of Salisbury sanitary sewer system and are treated at the city publicly owned treatment works. Tetra Tech was not able to determine when the subject property was connected to the sewer system. All of the process water at the facility is drained into two 10,000-gallon ASTs located on the western portion of the property. These ASTs were used to store process water prior to pretreatment when the pretreatment system was operating. According to facility personnel, the process water is contained within the ASTs, monitored, and adjusted for pH before the process water is released to the sanitary sewer system under Industrial Wastewater Permit No. 96-1012.

Ten storm water drains or grates were observed on the property. The storm drains lead to Tonytank Lake. According to facility personnel, the State of Maryland did not require the facility to maintain a storm water NPDES permit due to the upgrade of their waste storage pad and the removal of certain processes. The waste storage pad is now under roof and has secondary containment.

The facility operated a process water pretreatment plant prior to 1998. The facility's process water contained elevated levels of oils, acids, caustic-cleaning wastes, phosphates, and zinc. Prior to 1982, wastewater from parts cleaning was formerly stored in an asphalt-lined pond. The preliminary assessment report prepared by MDE (see Attachment 6) indicates that cracks were observed in the asphalt lining, and caustic waste may have seeped into groundwater. No further investigation of soil and groundwater in the vicinity of the former wastewater impoundment has been conducted.

Over the years the facility has removed acid washers and replaced them with parts washers that use water-based cleaners containing no VOCs. In addition, the noncontact cooling water system used to cool the facility boilers has been replaced with an air-cooling system. In addition, the solvent-based wet-paint process was replaced by the powder-painting process. These modifications were made to reduce contaminated process water and generation of hazardous waste.

4.3 SOLID AND HAZARDOUS WASTE

Based on observations made during the site reconnaissance and interviews of site personnel, Tetra Tech determined that hazardous waste is generated at the property. Paint sludge generated during the screen-printing process is designated hazardous waste and is disposed of off site by Chem-Met Services. In addition, hazardous waste containing mercury is generated when the fluorescent tubes are removed from the lighting fixtures and disposed of off site by US Lights.

Nonhazardous waste is also generated at the facility from the accumulation of oily rags and the removal of oils from process water (see Section 4.0). Municipal waste is produced at the facility and is regulated by the State of Maryland. The facility uses a compactor located on the western portion of the facility to store waste. In addition, the facility stores wood and cardboard for recycling in the same area. The recyclable material is transported off site.

A small amount of regulated medical waste is produced at the facility. The facility employs an occupational health nurse, and the nurse station generates medical waste in the form of spent bandages, dressings, syringes, and surgical gloves. All medical waste is disposed of off site

4.4 STORAGE TANKS

Tetra Tech observed eight ASTs containing petroleum-based products during the site visit. These tanks are used to store No. 2 heating oil, Norpar-12, propane gas, and gasoline. All ASTs, except for the propane tank, have secondary containment in place, and Tetra Tech observed no signs of leakage. Three additional ASTs are also located at the facility. These tanks are used to store process water before it is released under the facility's industrial wastewater permit. Table 2 summarizes information on ASTs at the subject property.

Two USTs were removed from the facility prior to 1990. One of the tanks was a 5,000-gallon water-cooling tank, and the other tank contained mineral spirits. Facility personnel were not able to provide information regarding the date of the tank removals.

In 1990, a gasoline UST was removed from the UST area of the facility. Petroleum odors were observed during the removal, which was conducted under the direction of MDE. Dresser installed a monitoring well (MW-1) in the area were the UST was located. In 1994, Dresser contacted EME to perform a Site Investigation around the former UST area (see Attachment 7). A soil vapor survey was completed as part of this investigation. After the investigation was completed, Dresser installed two

TABLE 2
ABOVEGROUND STORAGE TANK SUMMARY TABLE

Tank Identification	Capacity (gallons)	Contents
Tank 1	10,000	No. 2 Heating Oil
Tank 2	10,000	Norpar-12
Tank 3	10,000	Propane
Tank 4	10,000	Industrial Wastewater
Tank 5	10,000	Industrial Wastewater
Tank 6	500	Gasoline
Tank 7	500	Norpar-12
Tank 8	500	Norpar-12
Tank 9	500	Norpar-12
Tank 10	500	Norpar-12
Tank 11	200	Industrial Wastewater

additional monitoring wells (MW-2 and MW-3) under the direction of MDE. The additional monitoring wells were installed to provide measurements to calculate groundwater flow and to help delineate the extent of impact, if any, the UST area has had on site groundwater and soil. It was determined that in this area, surface soil and localized groundwater had been affected by petroleum based compounds. In 1998, Dresser removed five USTs located near the new engineering and testing facility (see Figure 2). Petroleum odors were observed in the area. Under direction of MDE, Dresser removed nearly 250 cubic yards (yd^3) of affected soil. This soil was land farmed on the property. Dresser installed an additional monitoring well, (MW-4), in this area to further delineate the extent of contamination. Dresser had the four monitoring wells sampled in March 1999. Sample results indicated the presence of total petroleum hydrocarbons (TPH), BTEX compounds, and naphthalene. In November 2000, under the direction of MDE, Dresser collected groundwater samples from the four monitoring wells located in the former UST area.

According to facility personnel, the soil that was land-farmed at the facility was considered clean by MDE. In addition, facility personnel indicated that MDE has reviewed the latest groundwater analytical results for the former UST area and has issued an order of NFRAP for groundwater at the site. According to facility personnel, there are no other USTs at the site.

4.5 SPILLS AND RELEASES

In 1986 two spills occurred. The first spill was from a 5,000-gallon cooling water tank that overfilled, causing a small amount of waste to enter a catch basin. The second spill happened when mineral spirits were released from a UST. Both spills were cleaned up to the approval of MDE.

According to the VISTA search, two spills had occurred in the 1990s. The first spill occurred in 1993 when 1 gallon of miscellaneous lubricating oil was released to a storm drain. The second spill occurred when 20 gallons of mineral spirits was released to a storm drain. According to facility personnel, the proper authorities were notified, and the spills were contained and cleaned up.

According to the VISTA search, a Toxic Release Inventory System database (TRIS) flagged the subject site. However, after reviewing the VISTA search, no dates or chemicals were identified in the VISTA report. Personnel at the subject property have no knowledge of such a release to the environment.

4.6 POLYCHLORINATED BIPHENYLS

The manufacture of polychlorinated biphenyls (PCB) was discontinued in 1976 because of their persistence, toxicity, and ecological damage through water pollution. PCBs comprise a clear to yellow, oily, liquid or solid, with a slight hydrocarbon smell. They are used to insulate fluids of electrical systems (in transformers) and hydraulic oils (in elevators for example). PCBs are a highly toxic carcinogen and teratogen causing cancer and liver, nervous system, and reproductive system damage.

According to facility personnel, all transformers on site do not contain PCBs.

4.7 ASBESTOS

Asbestos can be found in most buildings built before 1979. Asbestos-containing material (ACM) becomes potentially dangerous when the material is crushed or pulverized and fibers are released into the air. Asbestos fibers can remain suspended in the air for extended periods of time, increasing the risk of inhalation. Once those fibers are inside of the body, they remain there for years, perhaps

leading to asbestos-related diseases such as asbestosis, lung cancer, and Mesothelioma. The National Emission Standards for Hazardous Air Pollutants 40 CFR Part 61 requires inspection of a facility, or any part thereof, (which may be affected by demolition or renovation operations), for the presence of ACM. There are many types of asbestos, and a wide variety of materials contain the fibers. The most common ACM are floor tiles and linoleum, mastics, roofing and shingles, insulation, sprayed-on ceilings, and insulation.

According to facility personnel, there is ACM within the insulation of the overhead piping in the facility. An asbestos survey was not conducted as part of this assessment.

4.8 LEAD

Lead has the potential to affect virtually every system of the body. While it is harmful to individuals of all ages, lead exposure can be especially damaging to children, fetuses, and women of childbearing age. The most common sources of lead include water pipes that used a lead-based solder, lead-based paints (LBP), and soils that have been impacted by chipping, flaking, and peeling LBP.

Manufacturers began lowering levels of lead in paint in the 1950s, but LBP manufacturing was not officially banned by the federal government until 1978. A possibility exist that structures built after 1978 may contain some LBP. As long as LBP is maintained in place, it poses little risk. No flaking paint was observed within the facility, however an official lead survey was not performed under this scope of work. Facility personnel were not aware of any lead-containing material on the subject property.

4.9 RADON

Interviews with facility personnel indicated that a radon study has not been completed for the subject property. A radon study was not performed under this scope of work.

4.10 NATURALLY OCCURRING RADIOACTIVE MATERIALS

Screening for naturally occurring radioactive materials was not conducted as part of the scope of work for this project.

4.11 FIRE DEPARTMENT

Tetra Tech contacted Assistant Chief Gilbert Pusey, Salisbury Fire Department, to obtain information on past fires, spills, and other such problems at the subject property. Chief Pusey has been with the department 25 years and did not recall any fires, spills, or incidents at the subject property. Salisbury Fire Department can be reached at (410) 548 - 3122.

4.12 HEALTH DEPARTMENT

Tetra Tech contacted the Wicomico County Health Department, Pollution Control, and talked with Mary Phipps-Dickerson concerning past spills or hazardous problems at the subject property. The health department does not have a database that can be searched by telephone. A written request must be sent to Mary Phipps-Dickerson, 108 E. Main Street, Salisbury, MD 21801 requesting a records search and indicating the property owner's name. If records are found, a fee of 25 cents per copy is charged. Tgetra Tech did not submit a formal request for information because the information would not be received within the timeframe allotted for this ESA.

5.0 SOIL SAMPLING

5.1 SOIL SAMPLING PROCEDURS

During the site visit, Tetra Tech performed limited soil sampling around the facility. After the interview Tetra Tech identified one area of concern (AOC), the former UST area, and took two soil samples from this location. Tetra Tech personnel used a hand-auger to collect the samples.

A photoionization detector (PID) was used to field screen for the presence of VOCs. The PID was properly calibrated prior to conducting field activities. PID headspace measurements were taken from each 1-ft sampling interval. The PID probe was then inserted into the hand-auger and the reading was recorded in the field logbook.

PID readings were found to be in the expected range, 0 to 1 parts per million (ppm), except in the 6- to 7-ft interval, where PID readings were 5 to 6 ppm.

The first sample, S-2A, was collected from the 0- to 1-ft interval. PID readings for this sample were 0 ppm. The second sample, S-2B, was collected from the 6- to 7-ft interval where the highest PID readings were recorded.

Samples were collected in accordance with the EPA Solid Waste (SW) 846 Manual. Grab samples were collected and placed into laboratory-supplied jars. All samples were stored in ice-filled coolers until they were sent to SPL Laboratory located in Houston, Texas, via Federal Express. Proper chain-of custody documentation was maintained for all samples, and the cooler was affixed with custody seals. The samples were analyzed for total petroleum hydrocarbons gasoline range organics (TPH GRO), full-range diesel range organics (DRO), VOCs, semivolatile organic compounds (SVOC), and the eight RCRA metals.

In addition to the two samples collected in the AOC, Tetra Tech personnel collected two background samples (S-3 and S-6). Sample S-3 was collected from the southwestern portion of the property, and sample S-6 was collected from the northern section of the property along West College Avenue. These samples are considered background samples. Figure 3 shows the soil sampling locations.

Soil sampling results are provided in Tables 3 to 7.

TABLE 3
ANALYTICAL RESULTS – VOLATILE ORGANICS
SALISBURY, MARYLAND

METHOD 8260B ANALYTE (µg/Kg)	FORMER UST AREA		BACKGROUND	
	S-2A	S-2B	S-3	S-6
1,1,1,2-Tetrachloroethane	ND	ND	ND	ND
1,1,1-Trichloroethane	ND	ND	ND	ND
1,1,2,2-Tetrachloroethane	ND	ND	ND	ND
1,1-Dichloroethane	ND	ND	ND	ND
1,1-Dichloroethene	ND	ND	ND	ND
1,1-Dichloropropene	ND	ND	ND	ND
1,2,3-Trichlorobenzene	ND	ND	ND	ND
1,2,3-Trichloropropane	ND	ND	ND	ND
1,2,4-Trichlorobenzene	ND	ND	ND	ND
1,2,4 Trimethylbenzene	ND	3100	ND	ND
1,2 Dibromo-3-chloropropane	ND	ND	ND	ND
1,2-Dibromoethane	ND	ND	ND	ND
1,2-Dichlorobenzene	ND	ND	ND	ND
1,2-Dichloroethane	ND	ND	ND	ND
1,2-Dichloropropane	ND	ND	ND	ND
1,3,5-Trimethylbenzene	ND	130	ND	ND
1,3-Dichlorbenzene	ND	ND	ND	ND
1,3-Dichloropropane	ND	ND	ND	ND
1,4-Dichlorobenzene	ND	ND	ND	ND
2,2-Dichloropropane	ND	ND	ND	ND
2-Butanone	ND	ND	ND	ND
2-Chloroethyl vinyl ether	ND	ND	ND	ND
2-Chlorotoluene	ND	ND	ND	ND
2-Hexanone	ND	ND	ND	ND
4-Chlorotoluene	ND	ND	ND	ND
4-Isopropyltoluene	ND	38	ND	ND
4-Methyl-2-pentanone	ND	ND	ND	ND
Acetone	ND	100	ND	ND
Acrylonitrile	ND	ND	ND	ND
Benzene	ND	ND	ND	ND
Bromobenzene	ND	ND	ND	ND
Bromochloromethane	ND	ND	ND	ND
Bromodichloromethane	ND	ND	ND	ND
Bromoform	ND	ND	ND	ND
Bromomethane	ND	ND	ND	ND
Carbon disulfide	ND	ND	ND	ND
Carbon tetrachloride	ND	ND	ND	ND
Chlorobenzene	ND	ND	ND	ND
Chloroethane	ND	ND	ND	ND
Cholorform	ND	ND	ND	ND

TABLE 3 (cont'd)
ANALYTICAL RESULTS-VOLATILE ORGANICS
SALISBURY, MARYLAND

METHOD 8260B ANALYTE (µg/Kg)	FORMER UST AREA		BACKGROUND	
	S-2A	S-2B	S-3	S-6
Chloromethane	ND	ND	ND	ND
Cis-1,3-Dichloropropene	ND	ND	ND	ND
Dibromochloromethane	ND	ND	ND	ND
Dibromomethane	ND	ND	ND	ND
Dichlorofluoromethane	ND	ND	ND	ND
Ethylbenzene	ND	*580	ND	ND
Hexachlorobutdiene	ND	ND	ND	ND
Isopropylbenzene	ND	66	ND	ND
Methyl tert-butyl ether	ND	ND	ND	ND
Methylene chloride	ND	ND	ND	ND
n-Butylbenzene	ND	95	ND	ND
n-Propylbenzene	ND	220	ND	ND
Napthalene	ND	140	ND	ND
Sec-Butylbenzene	ND	ND	ND	ND
Styrene	ND	ND	ND	ND
tert-Butylbenzene	ND	ND	ND	ND
Tetrachloroethane	ND	ND	ND	ND
Toluene	ND	ND	ND	ND
trans-1,3-Dichloropropene	ND	ND	ND	ND
Trichloroethene	ND	ND	ND	ND
Trichlorofluoromethane	ND	ND	ND	ND
Vinyl acetate	ND	ND	ND	ND
Vinyl chloride	ND	ND	ND	ND
cis-1,2-Dichloroethene	ND	ND	ND	ND
m,p-Xylene	ND	880	ND	ND
o-Xylene	ND	ND	ND	ND
trans-1,2-Dichloroethene	ND	ND	ND	ND
Xylenes, Total	ND	880	ND	ND
1,2 Dichloroethene	ND	ND	ND	ND

TABLE 4
ANALYTICAL RESULTS- ORGANICS
SALISBURY SEMIVOLATILE, MARYLAND

METHOD 8270C ANALYTE (µg/Kg)	FORMER UST AREA		BACKGROUND	
	S-2A	S-2B	S-3	S-6
1,2,4-Trichlorobenzene	ND	ND	ND	ND
1,2-Dichlorobenzene	ND	ND	ND	ND
1,2-Diphenylhydrazine	ND	ND	ND	ND
1,3-Dichlorobenzene	ND	ND	ND	ND
1,4-Dichlorobenzene	ND	ND	ND	ND
2,4,5-Trichlorophenol	ND	ND	ND	ND
2,4,6-Trichlorophenol	ND	ND	ND	ND
2,4-Dichlorophenol	ND	ND	ND	ND
2,4-Dimethylphenol	ND	ND	ND	ND
2,4-Dinitrophenol	ND	ND	ND	ND
2,4-Dinitrotoluene	ND	ND	ND	ND
2,6-Dinitrotoluene	ND	ND	ND	ND
2-Chloronapthalene	ND	ND	ND	ND
2-Chlorophenol	ND	ND	ND	ND
2-Methylnaphthalene	ND	ND	ND	ND
2-Nitroaniline	ND	ND	ND	ND
2-Nitrophenol	ND	ND	ND	ND
3,3-Dichlorobenzidine	ND	ND	ND	ND
3-Nitroaniline	ND	ND	ND	ND
4,6-Dinitro-2-methylphenol	ND	ND	ND	ND
4-Bromophenyl phenyl ether	ND	ND	ND	ND
4-Chloro-3-methylphenol	ND	ND	ND	ND
4-Chloroaniline	ND	ND	ND	ND
4-Chlorophenyl phenyl ether	ND	ND	ND	ND
4-Nitroaniline	ND	ND	ND	ND
4-Nitrophenol	ND	ND	ND	ND
Acenaphthene	ND	ND	ND	ND
Acenaphthylene	ND	ND	ND	ND
Aniline	ND	ND	ND	ND
Anthracene	ND	ND	ND	ND
Benzo(a)anthracene	ND	ND	ND	ND
Benzo(a)pyrene	ND	ND	ND	ND
Benzo(b)fluoranthene	ND	ND	ND	ND
Benzo(g,h,i)perylene	ND	ND	ND	ND
Benzo(k)fluoranthene	ND	ND	ND	ND
Benzoic acid	ND	ND	ND	ND
Benzyl alcohol	ND	ND	ND	ND

TABLE 4 (cont'd)
ANALYTICAL RESULTS-SEMIVOLATILE ORGANICS
SALISBURY, MARYLAND

METHOD 8270C ANALYTE (µg/Kg)	FORMER UST AREA		BACKGROUND	
	S-2A	S-2B	S-3	S-6
Bis(2-chloroethoxy) methane	ND	ND	ND	ND
Bis(2-chloroethyl) ether	ND	ND	ND	ND
Bis(2-chloroisopropyl) ether	ND	ND	ND	ND
Bis(2-ethylhexyl) phthalate	ND	ND	ND	ND
Butyl benzyl phthalate	ND	ND	ND	ND
Carbazole	ND	ND	ND	ND
Chrysene	ND	ND	ND	ND
Di-n-butyl phthalate	ND	ND	830	ND
Di-n-octyl phthalate	ND	ND	ND	ND
Dibenz (a,h)anthracene	ND	ND	ND	ND
Dibenzofuran	ND	ND	ND	ND
Diethyl phthalate	ND	ND	ND	ND
Dimethyl phthalate	ND	ND	ND	ND
Fluoranthene	ND	ND	ND	ND
Fluorene	ND	ND	ND	ND
Hexachlorobenzene	ND	ND	ND	ND
Hexachlorobutadiene	ND	ND	ND	ND
Hexachlorocyclopentadiene	ND	ND	ND	ND
Hexachloroethane	ND	ND	ND	ND
Indeno(1,2,3-cd)pyrene	ND	ND	ND	ND
Isophorone	ND	ND	ND	ND
N-Nitrosodi-n-propylamine	ND	ND	ND	ND
N-Nitrosodiphenylamine	ND	ND	ND	ND
Naphthalene	ND	ND	ND	ND
Nitrobenzene	ND	ND	ND	ND
Pentachlorophenol	ND	ND	ND	ND
Phenanthrene	ND	ND	ND	ND
Phenol	ND	ND	ND	ND
Pyrene	ND	ND	ND	ND
Pyridine	ND	ND	ND	ND
2-Methylphenol	ND	ND	ND	ND
3- and 4-Methylphenol	ND	ND	ND	ND

TABLE 5
ANALYTICAL RESULTS – GASOLINE
SALISBURY, MARYLAND

METHOD 8015B GASOLINE RANGE ORGANICS mg/Kg	FORMER UST AREA		BACKGROUND	
	S-2A	S-2B	S-3	S-6
Gasoline Range Organics	ND	540	ND	ND

TABLE 6
ANALYTICAL RESULTS – METALS
SALISBURY, MARYLAND

METALS BY METHOD 6010B mg/Kg	FORMER UST AREA		BACKGROUND	
	S-2A	S-2B	S-3	S-6
Arsenic	1.15	1.79	2.37	2.8
Lead	14.9	15	48.3	16.7
Selenium	ND	0.55	ND	ND
Barium	14.9	33.9	18.8	16.5
Cadmium	ND	ND	1.4	ND
Chromium	3.23	8.62	11.4	1.82
Silver	ND	ND	ND	ND
METHOD 7471A MERCURY, TOTAL				
Mercury	ND	ND	ND	ND

TABLE 7
ANALYTICAL RESULTS – HYDROCARBONS
SALISBURY, MARYLAND

METHOD 8015B SEMIVOLATILE HYDROCARBONS	FORMER UST AREA		BACKGROUND	
	S-2A	S-2B	S-3	S-6
Diesel No. 2 (C8-C23)	ND	59	47	8
Fuel Oil (C15-C23)	ND	ND	ND	ND
Gasoline (C8-C12)-	ND	ND	ND	ND
Hydraulic Fluid	ND	ND	ND	ND
Kerosene (C8-C15)	ND	ND	ND	ND
Motor Oil (C28-C40)	ND	ND	52	22

5.2 MONITORING WELL SAMPLING

Dresser sampled the four monitoring wells located in the former UST area 1 week prior to the site visit. The samples were collected under the direction of MDE. Tetra Tech did not receive analytical results for review within the timeframe allotted for this ESA.

5.3 SAMPLING OBSERVATIONS

Tetra Tech visually characterized the soil and documented the results. Native soils consisted of gray to brown silty sand. Clays were encountered about 5 ft bgs in the former UST area. The soil collected at sample location S-2A was moist gray silty sand, and the soil collected at sample location S-2B was moist gray to brown clayey silt with some fine sand.

5.4 SAMPLING FINDINGS

Tetra Tech compared the soil analytical results to the MDE Cleanup Standards for Soil, Non-Residential Clean-up Standards, dated December 2000.

Concentrations of metals in soil samples collected from S-2A and S-2B were either not detected or were within the concentration range generally considered to be background soil conditions. The soil sample collected at the former UST area (S-2B) contained ethylbenzene, naphthalene, and xylenes in concentrations that exceed nonresidential cleanup levels established by the State of Maryland. In addition, 1,2,4-trimethylbenzene, 4-isopropyltoluene, n-butlybenzene, n-propylbenzene, diesel fuel No. 2, and TPH-GRO have been detected in soil sample S-2B; however, the concentrations did not exceed state cleanup levels. Analytical results from samples S-3 and S-6 also contained levels of TPH; however, the concentrations did not exceed state cleanup levels.

6.0 FINDINGS AND CONCLUSIONS

The following findings and conclusions associated with the ESA are based on a review of federal, state, and local regulatory agency databases; information and documentation obtained during a site reconnaissance and interviews; review of topographic and area maps; and hydrogeologic and geologic data for the study area.

Tetra Tech's ESA and limited soil sampling at 124 West College Avenue, Salisbury, Maryland has revealed no evidence of recognized environmental conditions in connection with the subject property, except the following:

- Analytical results from the soil and groundwater sampling indicate the presence of BTEX constituents, naphthalene, and TPH in the vicinity of the former USTs. According to site personnel the MDE has or is planning to issue a NFRAP for both soil and groundwater in the vicinity of the former USTs.

- A preliminary assessment report prepared by MDE in 1989 indicates that cracks were observed in a formerly used asphalt-lined caustic wastewater pond. MDE indicated that caustic wastewater may have seeped into groundwater from the cracks. No further investigation was conducted.

- ACM is likely present within the facility because it was constructed before 1979.

- A No Exposure Certification to document the exclusion of the facility from storm water permitting was not found in facility files.

7.0 REFERENCES

American Petroleum Institute. 1999. Bulletin on the Management of Naturally Occurring Radioactive materials (NORM) in Oil and Gas Production. BUL E2. April 1.

Environmental Management & Engineers, Inc. (EME). 1994. Site Investigation Report. April 19.

EME. 1996. PHASE I AND PHASE II ENVIRONMENTAL SITE ASSESSMENT – Dresser Wayne Division. September 9.

Maryland Department of the Environment (MDE). 1989. ENVIRONMENTAL PRIORITIES INITIATIVE PRELIMINARY ASSESSMENT OF DRESSER WAYNE INDUSTRIES. December.

MDE. 1998. TANK REMOVAL/ABANDONMENT REPORT. January 18.

Stoddard, David. 2000. Wayne Division, Dresser Equipment Group, Inc. Telephone conversations with Jarrett Laraway, Tetra Tech, regarding the history of the property. November and December.

Phipps-Dickerson, Mary. 2000. Wicomico County Health Department. Telephone conversation with Jarrett Laraway, Tetra Tech, regarding history of Wayne Dressor property. December.

Pusey, Gilbert. 2000. Assistant Chief Salisbury Fire Department. Telephone converstation with Jarrett Laraway, Tetra Tech, regarding history of Wayne Dresser property. December.

U.S. Geological Survey (USGS). 1982. Salisbury, Maryland, 7.5-Minute Topographic Quadrangle Map.

FIGURES

NORTH

0 2000'

APPROXIMATE SCALE IN FEET

Tetra Tech EM Inc.

PHASE I AND LIMITED PHASE II ESA
DRESSER EQUIPMENT GROUP, INC.
124 WEST COLLEGE AVENUE
SALISBURY, MARYLAND
PROJECT NUMBER: P0998.42

FIGURE 1
SITE LOCATION MAP

SOURCE: USGS 7.5 TOPOGRAPHIC SERIES ORTHOPHOTOMAP, SALISBURY QUADRANGE, 1982

VMM HS S:\PRIVATE\HALIBURTON\PURCHASE 2000\SALISBURY\FIR_1_SITE_LOCATION.DWG

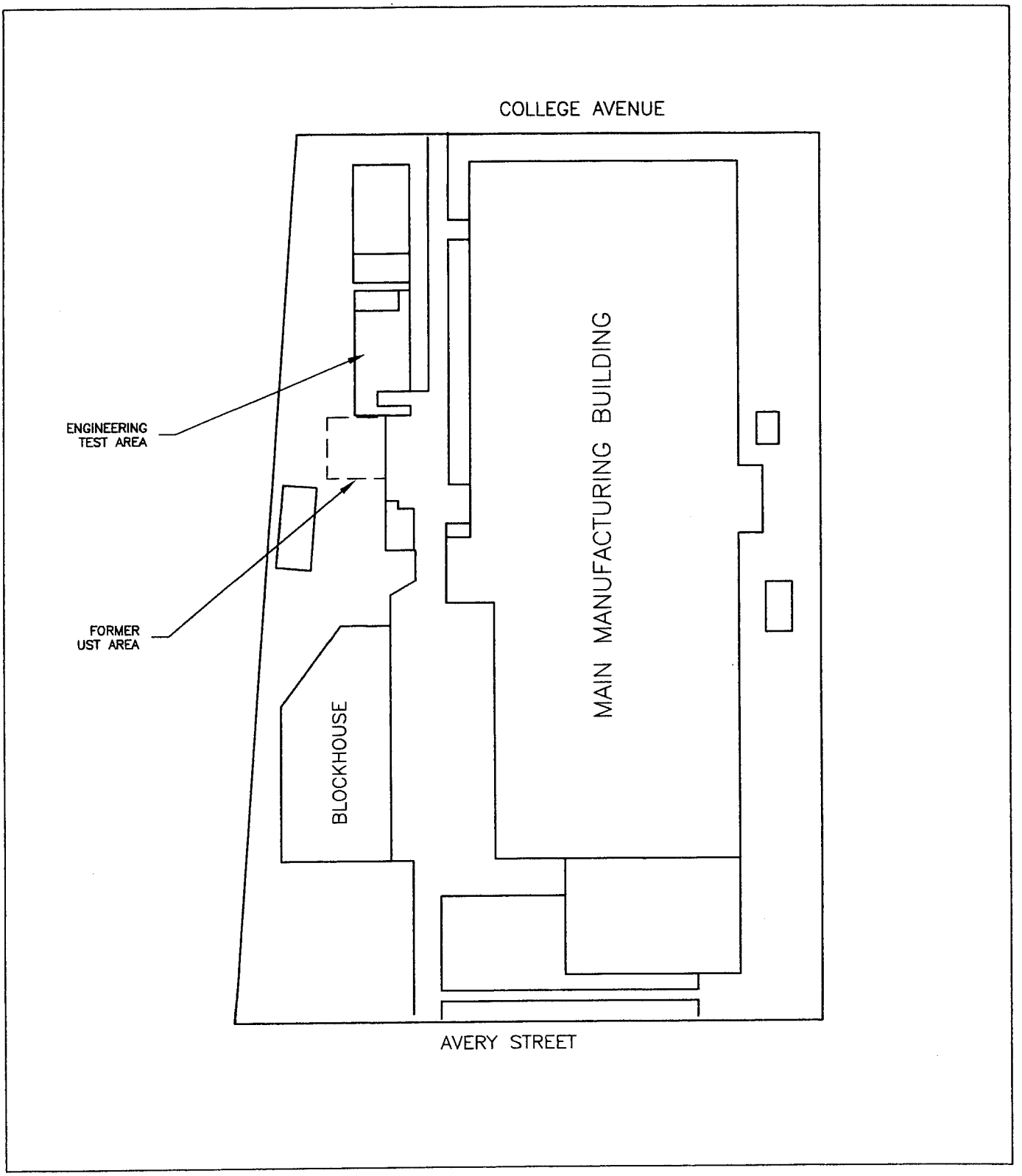

NORTH

NOT TO SCALE

Tetra Tech EM Inc.

PHASE I AND LIMITED PHASE II ESA
DRESSER EQUIPMENT GROUP, INC.
124 WEST COLLEGE AVENUE
SALISBURY, MARYLAND
PROJECT NUMBER: P0998.42

SITE LAYOUT
FIGURE 2

VMM HOUSTON 12/19/00 S:\Private\Halliburton\2000 Purchase\Salisbury\Fig_2_Site_Layout.dwg

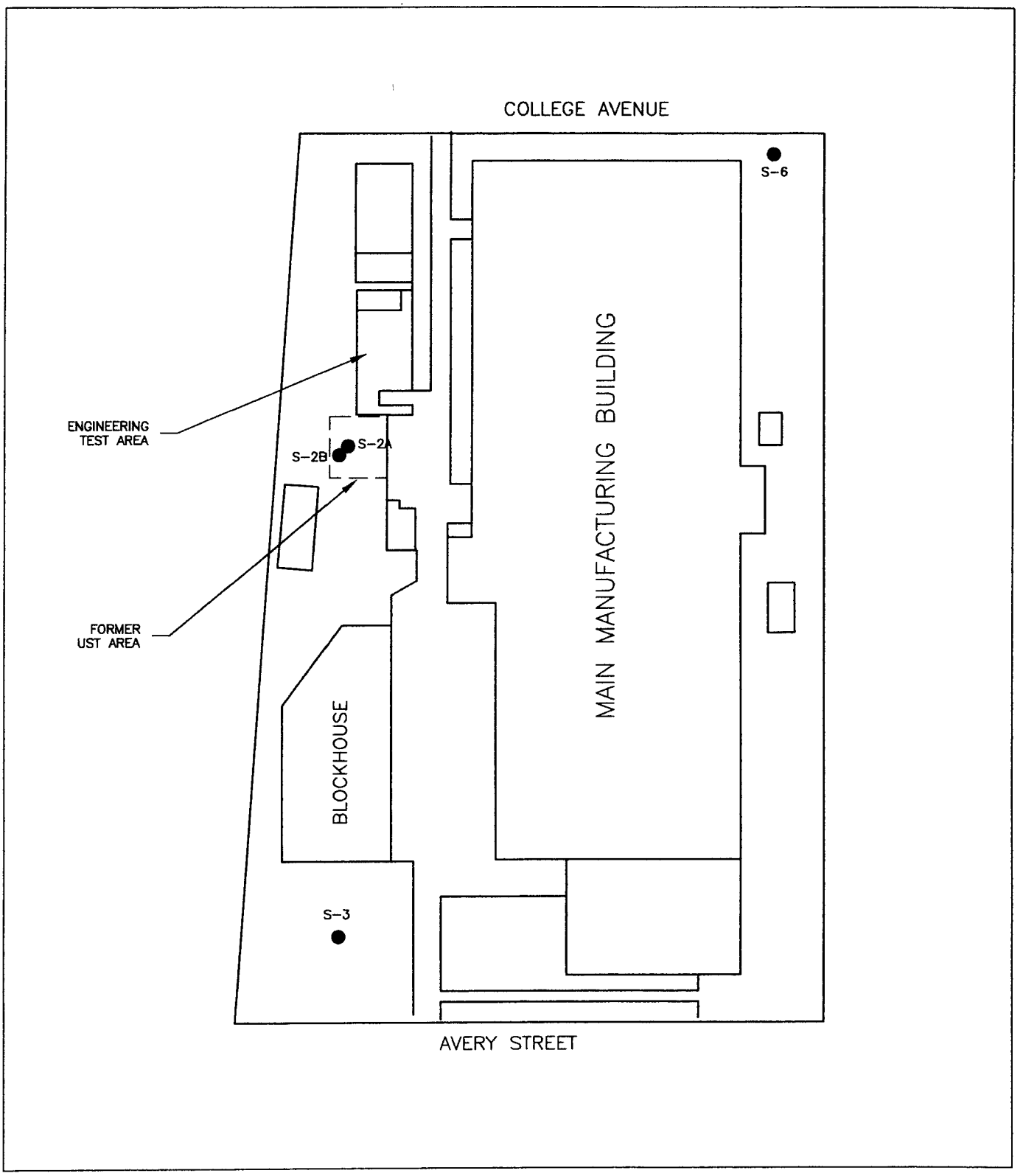

NORTH

NOT TO SCALE

Tetra Tech EM Inc.

PHASE I AND LIMITED PHASE II ESA
DRESSER EQUIPMENT GROUP, INC.
124 WEST COLLEGE AVENUE
SALISBURG, MARYLAND
PROJECT NUMBER: P0998.42

FIGURE 3
SAMPLING LOCATION MAP

VMM HOUSTON 12/19/00 S:\Private\Halliburton\2000 Purchase\Salisbury\Fig_3_Sampling_Location_Map.dwg

APPENDIX A

APPENDIX A

SITE PHOTOGRAPHS

PHOTO 1: Test rack in main building. This is where the dispensers are tested with Norpar-12.

PHOTO 2: Close up picture of the closed loop testing configuration. Notice the secondary containment underneath the dispensers.



PHOTO 3: Photograph of the AST containing Norpar-12, the secondary containment, and the enclosed structure.

PHOTO 4: Storm water holding pond. Notice the low level of water as compared to the spill-over located on the right bottom corner.

PHOTO 5: Empty drums are stored in this area. The entire facility is enclosed in a fence and has 24-hour security.

PHOTO 6: Empty drum storage area with minor containment.



PHOTO 7: These bulk storage containers and drums are empty and are waiting to be sent off site.



PHOTO 8: Drained transformers, non-PCB containing, to be shipped off site. To the left are empty secondary containment/storage.

PHOTO 9: Hazardous waste storage pad. These drums are empty. Notice the secondary containment and the pad is under-roof.

PHOTO 10: Construction debris left on site. One background sample was collected in the grassy area on the left. According to facility personnel, this area has never had any process areas or storage on it.

PHOTO 11: Area used for recycling wood and cardboard. Also, municipal solid waste is stored here.

PHOTO 12: The two 10-000-gallon AST used to store process water generated at the facility. It is enclosed in a mote that is lined. This was necessary when the facility maintained its pre-treatment plant. The process water is discharged to the City of Salisbury POTW.



PHOTO 13: AST area containing propane that is used to fire one of the boilers. The ground in front of the AST was the former UST area. Soil samples were collected here. One sample was collected at 0-to-1 ft bgs and the other was collected from 6-to-7 ft bgs.

PHOTO 14: The new engineering and testing facility. All of the AST have secondary containment beneath them. They are all part of a closed loop system. According to facility personnel, even though these tanks are labeled gasoline, all but one are now filled with Norpar-12. One AST contains gasoline.

ATTACHMENTS

1

ATTACHMENT 1

ENVIRONMENTAL DATABASE SEARCH REPORT

SITE ASSESSMENT PLUS REPORT

DESCRIPTION OF DATABASES SEARCHED

A) DATABASES SEARCHED TO 1 MILE

NPL
SRC#: 19

VISTA conducts a database search to identify all sites within 1 mile of your property.
The agency release date for National Priorities List was April, 2000.

The NPL Report is the US EPA's registry of the nation's worst uncontrolled or abandoned hazardous waste sites. NPL sites are targeted for possible long-term remedial action under the Comprehensive Environmental Response, Compensation, and Liability Act (CERCLA) of 1980.

CORRACTS
SRC#: 14

VISTA conducts a database search to identify all sites within 1 mile of your property.
The agency release date for RCRIS Corrective Action Sites was March, 2000.

The CORRACTS database contains information concerning RCRA facilities that have conducted, or are currently conducting a corrective action. A Corrective Action Order is issued pursuant to RCRA Section 3008 (h) when there has been a release of hazardous waste or constituents into the environment from a RCRA facility. Corrective actions may also be imposed as a requirement of receiving and maintaining a TSDF permit.

RCRIS-TSDC
SRC#: 556

VISTA conducts a database search to identify all sites within 1 mile of your property.
The agency release date for RCRIS TSDs Subject to Corrective Action was March, 2000.

The EPA's Resource Conservation and Recovery Act (RCRA) Program identifies and tracks hazardous waste from the point of generation to the point of disposal. The RCRA Facilities database is a compilation by the EPA of facilities which report generation, storage, transportation, treatment or disposal of hazardous waste. RCRA TSDCs are treatment, storage and/or disposal facilities that are subject to corrective action under RCRA.

B) DATABASES SEARCHED TO 1/2 MILE

CERCLIS
SRC#: 17

VISTA conducts a database search to identify all sites within 1/2 mile of your property.
The agency release date for Comprehensive Environmental Response, Compensation and Liability Information Sys was April, 2000.

The CERCLIS database is a comprehensive listing of known or suspected uncontrolled or abandoned hazardous waste sites. These sites have either been investigated, or are currently under investigation by the U.S. EPA for the release, or threatened release of hazardous substances. Once a site is placed in CERCLIS, it may be subjected to several levels of review and evaluation, and ultimately placed on the National Priorities List (NPL).

NFRAP
SRC#: 18

VISTA conducts a database search to identify all sites within 1/2 mile of your property.
The agency release date for No Further Remedial Action Planned was April, 2000.

The No Further Remedial Action Planned Report (NFRAP), also known as the CERCLIS Archive, contains information pertaining to sites which have been removed from the U.S. EPA's CERCLIS database. NFRAP sites may be sites where, following an initial investigation, either no contamination was found, contamination was removed quickly without need for the site to be placed on the NPL, or the contamination was not serious enough to require federal Superfund action or NPL consideration.

SCL
SRC#: 306

VISTA conducts a database search to identify all sites within 1/2 mile of your property.
The agency release date for Potential Hazardous Waste Sites was March, 2000.

This database is provided by the Department of The Environment, Hazardous and Solid Waste Mgmt. Administration. The agency may be contacted at: 410-631-3493. The Maryland Potential Hazardous Waste Sites List contains all of the sites currently identified by the U.S. EPA CERCLIS program. The state agency cautions that the list is not a comprehensive list of all sites or facilities in Maryland which may have activities which generate or use hazardous or toxic substances, chemicals, petroleum products, etc.

RCRIS-TSD
SRC#: 12

VISTA conducts a database search to identify all sites within 1/2 mile of your property.
The agency release date for RCRIS Treatment, Storage and Disposal Facilities was March, 2000.

The EPA's Resource Conservation and Recovery Act (RCRA) Program identifies and tracks hazardous waste from the point of generation to the point of disposal. The RCRA Facilities database is a compilation by the EPA of facilities which report generation, storage, transportation, treatment or disposal of hazardous waste. RCRA TSDs are facilities which treat, store and/or dispose of hazardous waste.

SWLF
SRC#: 23

VISTA conducts a database search to identify all sites within 1/2 mile of your property.
The agency release date for USGS Solid Waste Landfills was December, 1991.

This database is provided by the United States Geological Survey. The agency may be contacted at: 703-648-5613.

SWLF
SRC#: 302

VISTA conducts a database search to identify all sites within 1/2 mile of your property.
The agency release date for Recycling Directory was January, 1996.

This database is provided by the Department of The Environment, Hazardous and Solid Waste Mgmt. Administration. The agency may be contacted at: 410-974-7281.

SWLF
SRC#: 308

VISTA conducts a database search to identify all sites within 1/2 mile of your property.
The agency release date for Permitted Solid Waste Disposal Facilities was October, 1999.

This database is provided by the Department of The Environment, Hazardous and Solid Waste Mgmt. Administration. The agency may be contacted at: 410-631-3364.

LUST
SRC#: 305

VISTA conducts a database search to identify all sites within 1/2 mile of your property.
The agency release date for Active Recovery Sites List was February, 1999.

This database is provided by the Department of The Environment. The agency may be contacted at: 410-631-3443.

USGS-WELLS
SRC#: 3

VISTA conducts a database search to identify all sites within 1/2 mile of your property.
The agency release date for USGS Water Wells was March, 1998.

The Ground Water Site Inventory (GWSI) database was provided by the United States Geological Survey (USGS). The database contains information for over 1,000,000 wells and other sources of groundwater which the USGS has studied, used or documented during research.

STATE-WELL
SRC#: 304

VISTA conducts a database search to identify all sites within 1/2 mile of your property.
The agency release date for Maryland Water Wells was August, 1997.

The Maryland Well Information Data is provided by the Maryland Department of the Environment. The agency phone number for further information is 410-631-3586.

C) DATABASES SEARCHED TO 1/4 MILE

RCRIS-VIOL
SRC#: 11

VISTA conducts a database search to identify all sites within 1/4 mile of your property.
The agency release date for RCRIS Facilities with Violations was March, 2000.

The EPA's Resource Conservation and Recovery Act (RCRA) Program identifies and tracks hazardous waste from the point of generation to the point of disposal. The RCRA Facilities database is a compilation by the EPA of facilities which report generation, storage, transportation, treatment or disposal of hazardous waste. The RCRIS Other report contains information concerning facilities that are "unclassified" within the RCRIS database (not classified as a Large Quantity Generator, Transporter, etc.).

UST
SRC#: 303

VISTA conducts a database search to identify all sites within 1/4 mile of your property.
The agency release date for Underground Storage Tanks was July, 2000.

This database is provided by the Department of The Environment, UST Division. The agency may be contacted at: 410-631-3442. Be advised that some states do not require registration of heating oil tanks, especially those used for residential purposes.

TRIS
SRC#: 2

VISTA conducts a database search to identify all sites within 1/4 mile of your property.
The agency release date for Toxic Release Inventory System was January, 1998.

All facilities that manufacture, process, or import toxic chemicals in quantities in excess of 25,000 pounds per year are required to register with the EPA under Section 313 of the Superfund Amendments and Reauthorization Act (SARA Title III) of 1986. Data contained in the TRIS system covers approximately 20,000 sites and 75,000 chemical releases.

D) DATABASES SEARCHED TO 1/8 MILE

ERNS
SRC#: 8

VISTA conducts a database search to identify all sites within 1/8 mile of your property.
The agency release date for Emergency Response Notification System was August, 1999.

ERNS is a national computer database system that is used to store information on the sudden and/or accidental release of hazardous substances, including petroleum, into the environment. The ERNS reporting system contains preliminary information on specific releases, including the spill location, the substance released, and the responsible party.

RCRA-LQG
SRC#: 16

VISTA conducts a database search to identify all sites within 1/8 mile of your property.
The agency release date for RCRIS Large Quantity Generators was March, 2000.

The EPA's Resource Conservation and Recovery Act (RCRA) Program identifies and tracks hazardous waste from the point of generation to the point of disposal. The RCRA Facilities database is a compilation by the EPA of facilities which report generation, storage, transportation, treatment or disposal of hazardous waste. RCRA Large Generators are facilities which generate at least 1000 kg./month of non-acutely hazardous waste (or 1 kg./month of acutely hazardous waste).

RCRIS-SQG
SRC#: 15

VISTA conducts a database search to identify all sites within 1/8 mile of your property.
The agency release date for RCRIS Small Quantity Generators was March, 2000.

The EPA's Resource Conservation and Recovery Act (RCRA) Program identifies and tracks hazardous waste from the point of generation to the point of disposal. The RCRA Facilities database is a compilation by the EPA of facilities which report generation, storage, transportation, treatment or disposal of hazardous waste. RCRA Small Quantity Generators are facilities which generate less than 1000 kg./month of non-acutely hazardous waste.

SPILLS
SRC#: 307

VISTA conducts a database search to identify all sites within 1/8 mile of your property.
The agency release date for Spills was October, 1999.

This database is provided by the Department of The Environment. The agency may be contacted at: 410-333-2950.

End of Report

SITE ASSESSMENT PLUS REPORT

PROPERTY INFORMATION	CLIENT INFORMATION
Project Name/Ref #: Not Provided Wayne Division of Dresser Industries 124 West College Avenue Salisbury, MD 21804 Latitude/Longitude: (38.348817, 75.601582)	Jarrett Laraway Tetra Tech EMI 1800 JFK Blvd. Fl 6 Philadelphia, PA 19103

Site Distribution Summary Agency / Database - Type of Records			within 1/8 mile	1/8 to 1/4 mile	1/4 to 1/2 mile	1/2 to 1 mile
A) Databases searched to 1 mile:						
US EPA	NPL	National Priority List	0	0	0	0
US EPA	CORRACTS	RCRA Corrective Actions	1	0	0	0
B) Databases searched to 1/2 mile:						
STATE	SCL	State equivalent CERCLIS list	1	0	1	-
US EPA	CERCLIS / NFRAP	Sites currently or formerly under review by US EPA	1	0	1	-
US EPA	TSD	RCRA permitted treatment, storage, disposal facilities	0	0	0	-
STATE REG CO	LUST	Leaking Underground Storage Tanks	4	1	17	-
STATE/ REG/CO	SWLF	Permitted as solid waste landfills, incinerators, or transfer stations	0	0	0	-
USGS/STAT	WATER WELLS	Federal and State Drinking Water Sources	0	0	0	-
C) Databases searched to 1/4 mile:						
US EPA	RCRA Viol	RCRA violations/enforcement actions	1	0	-	-
US EPA	TRIS	Toxic Release Inventory database	1	0	-	-
STATE	UST/AST	Registered underground or aboveground storage tanks	1	1	-	-
D) Databases searched to 1/8 mile:						
US EPA	ERNS	Emergency Response Notification System of spills	1	-	-	-
US EPA	GNRTR	RCRA registered small or large generators of hazardous waste	2	-	-	-
STATE	SPILLS	State spills list	0	-	-	-

SITE ASSESSMENT PLUS REPORT

SITE INVENTORY

MAP ID	PROPERTY AND THE ADJACENT AREA (within 1/8 mile)	VISTA ID DISTANCE DIRECTION	A		B						C			D		
			NPL	CORRACTS	SCL	CERCLIS/NFRAP	TSD	LUST	SWLF	WATER WELLS	RCRA VIOL	TRIS	UST/AST	ERNS	GNRTR	SPILLS
1A	DRESSER WAYNE 124 WEST COLLEGE AVE SALSBURY, MD 21804	8157871 0.00 MI NA												X		
1B	DRESSER IND. WAYNE DIV. 124 W. COLLEGE AVE. SALISBURY, MD 21801	6893327 0.01 MI W										X				
1B	DRESSER INDUSTIRES 124 W COLLEGE AVE SALISBURY, MD 21801	127500 0.01 MI W		X	X	X		X			X				X	
2	BENEDICT THE FLORIST 1054 S SALISBURY BLVD SALISBURY, MD 21801	64996279 <0.01 MI NW						X					X			
2	EXXON STATION 2-26667 1053 S SALISBURY BLVD SALISBURY, MD 21801	65078028 <0.01 MI NW						X								
3	HORNER CYCLES INC 1135 S SALISBURY BLVD SALISBURY, MD 21801	65082784 0.03 MI SW						X								
3	SHELL - 1151 S.SALISBURY BATEMAN 1151 SALISBURY BOULEVARD, SO. SALISBURY, MD 21801	727450 0.05 MI SW													X	

MAP ID	SITES IN THE SURROUNDING AREA (within 1/8 - 1/4 mile)	VISTA ID DISTANCE DIRECTION	A		B						C			D		
			NPL	CORRACTS	SCL	CERCLIS/NFRAP	TSD	LUST	SWLF	WATER WELLS	RCRA VIOL	TRIS	UST/AST	ERNS	GNRTR	SPILLS
4	HARRY DORSEY 110 WILLIAMSPORT CIR SALISBURY, MD 21804	65081882 0.14 MI NE						X								
5	AGARWAL, DR. BAL K. S TOWER DR AND LLOYD ST SALISBURY, MD 21801	64996795 0.17 MI N											X			

MAP ID	SITES IN THE SURROUNDING AREA (within 1/4 - 1/2 mile)	VISTA ID DISTANCE DIRECTION	A		B						C			D		
			NPL	CORRACTS	SCL	CERCLIS/NFRAP	TSD	LUST	SWLF	WATER WELLS	RCRA VIOL	TRIS	UST/AST	ERNS	GNRTR	SPILLS
6	ALARM GUARD 928 EASTERN SHORE DR SALISBURY, MD 21804	65069112 0.26 MI NE						X								
7	GRIER TIRE CO 909 S SALISBURY BLVD SALISBURY, MD 21801	65081244 0.26 MI N						X								
7	AMOCO 1070 828 SSALISBURY BLVD SALISBURY, MD 21801	65068225 0.31 MI N						X								
8	CHEVRON CHEM CO - SALISBURY 125 BATEMAN ROAD SALISBURY, MD 21804	3392021 0.29 MI S			X	X										
9	SALISBURY STATE UNIVERSITY 1013 CAMDEN AVE SALISBURY, MD 21801	65091073 0.30 MI W						X								
10	S BOULEVARD APTS 815 SMITH ST SALISBURY, MD 21801	65090994 0.34 MI NW						X								
11	SALISBURY STATE UNIVERSITY 1101 CAMDEN AVE SALISBURY, MD 21801	1649592 0.36 MI W						X							•	
11	UNIVERSITY CENTER 1101 CAMDEN AVE SALISBURY, MD 21801	64992072 0.36 MI W						X					•			
11	SALISBURY ST UNIV CARUTHERS 1101 CAMDEN AVE SALISBURY, MD 21801	65091070 0.36 MI W						X								
11	OCEAN PETROLEUM 1101 CAMDEN AVE SALISBURY, MD 21801	65088592 0.36 MI W						X								
12	BENNETT SENIOR HIGH SCHOOL 300 E COLLEGE AVE SALISBURY, MD 21804	65064913 0.38 MI E						X								
13	CHEERS 1324 S SALISBURY BLVD SALISBURY, MD 21801	65072579 0.39 MI SW						X								
14	ROUTE 13 CITGO #048 831 S SALISBURY BLVD SALISBURY, MD 21801	64995788 0.40 MI N						X					•			
14	CONNECTIV POWER 828 S SALISBURY BLVD SALISBURY, MD 21801	65074082 0.40 MI N						X								
15	SALISBURY STATE UNIVERSITY 1200 CAMDEN AVE SALISBURY, MD 21801	65091075 0.44 MI SW						X								

X = search criteria; • = tag-along (beyond search criteria).

MAP ID	SITES IN THE SURROUNDING AREA (within 1/4 - 1/2 mile) VISTA ID / DISTANCE / DIRECTION	A		B						C			D		
		NPL	CORRACTS	SCL	CERCLIS/NFRAP	TSD	LUST	SWLF	WATER WELLS	RCRA VIOL	TRIS	UST/AST	ERNS	GNRTR	SPILLS
16	UNITED REFRIGERATION INC 818 EASTERN SHORE DR SALISBURY, MD 21804 *65093672* *0.45 MI* *NE*						X								
16	MIDEASTERN OIL CO 810-812 EASTERN SHORE DR SALISBURY, MD 21804 *65087296* *0.46 MI* *NE*						X								
17	MONTGOMERY WARDS 800 S SALISBURY BLVD SALISBURY, MD 21801 *65087605* *0.45 MI* *N*						X								

MAP ID	SITES IN THE SURROUNDING AREA (within 1/2 - 1 mile) VISTA ID / DISTANCE / DIRECTION	A		B						C			D		
		NPL	CORRACTS	SCL	CERCLIS/NFRAP	TSD	LUST	SWLF	WATER WELLS	RCRA VIOL	TRIS	UST/AST	ERNS	GNRTR	SPILLS
No Records Found															

This report meets the ASTM standard E-1527 for standard federal and state government database research in a Phase I environmental site assessment. A (-) indicates a distance not searched because it exceeds these ASTM search parameters.

LIMITATION OF LIABILITY

Customer proceeds at its own risk in choosing to rely on VISTA services, in whole or in part, prior to proceeding with any transaction. VISTA cannot be an insurer of the accuracy of the information, errors occurring in conversion of data, or for customer's use of data. VISTA and its affiliated companies, officers, agents, employees and independent contractors cannot be held liable for accuracy, storage, delivery, loss or expense suffered by customer resulting directly or indirectly from any information provided by VISTA.

NOTES

SITE ASSESSMENT PLUS REPORT

Map of Sites within One Mile

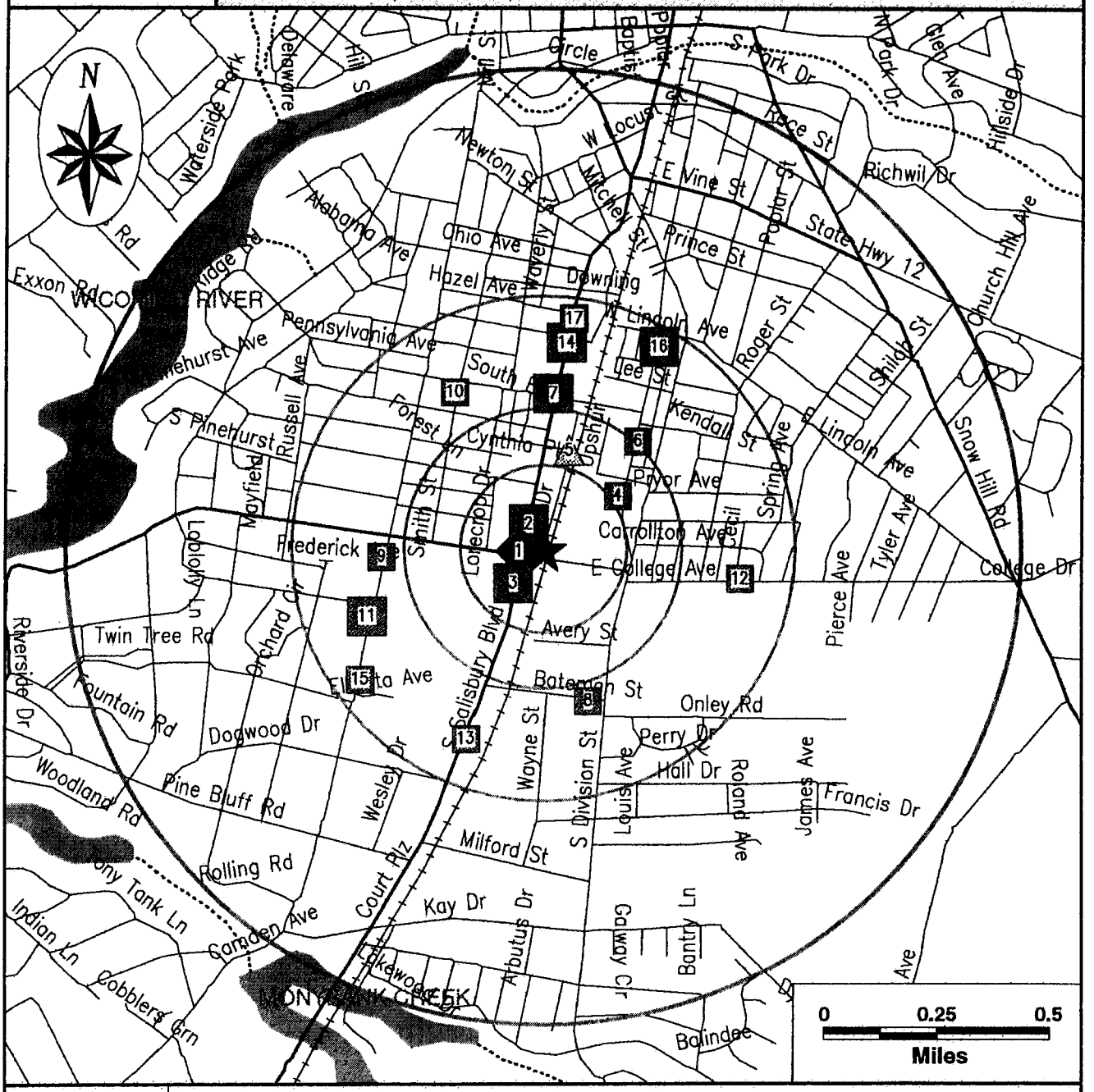

Subject Site	Category:	A	B	C	D
	Databases Searched to:	1 mi.	1/2 mi.	1/4 mi.	1/8 mi.
	Single Sites	◆	■	△	○
	Multiple Sites	◆	■	△	○
		NPL, SPL, CORRACTS (TSD)	CERCLIS\ NFRAP, TSD, LUST, SWLF, SCL	RCRA VIOL, TRIS, UST	ERNS, GENERATORS

Highways and Major Roads
Roads
Railroads
Rivers or Water Bodies
Utilities

If additional databases are listed in the cover page of the report they are also displayed on this map. The map symbol used corresponds to the database category letter A,B,C,D.

SITE ASSESSMENT PLUS REPORT

Map of Sites within Quarter Mile

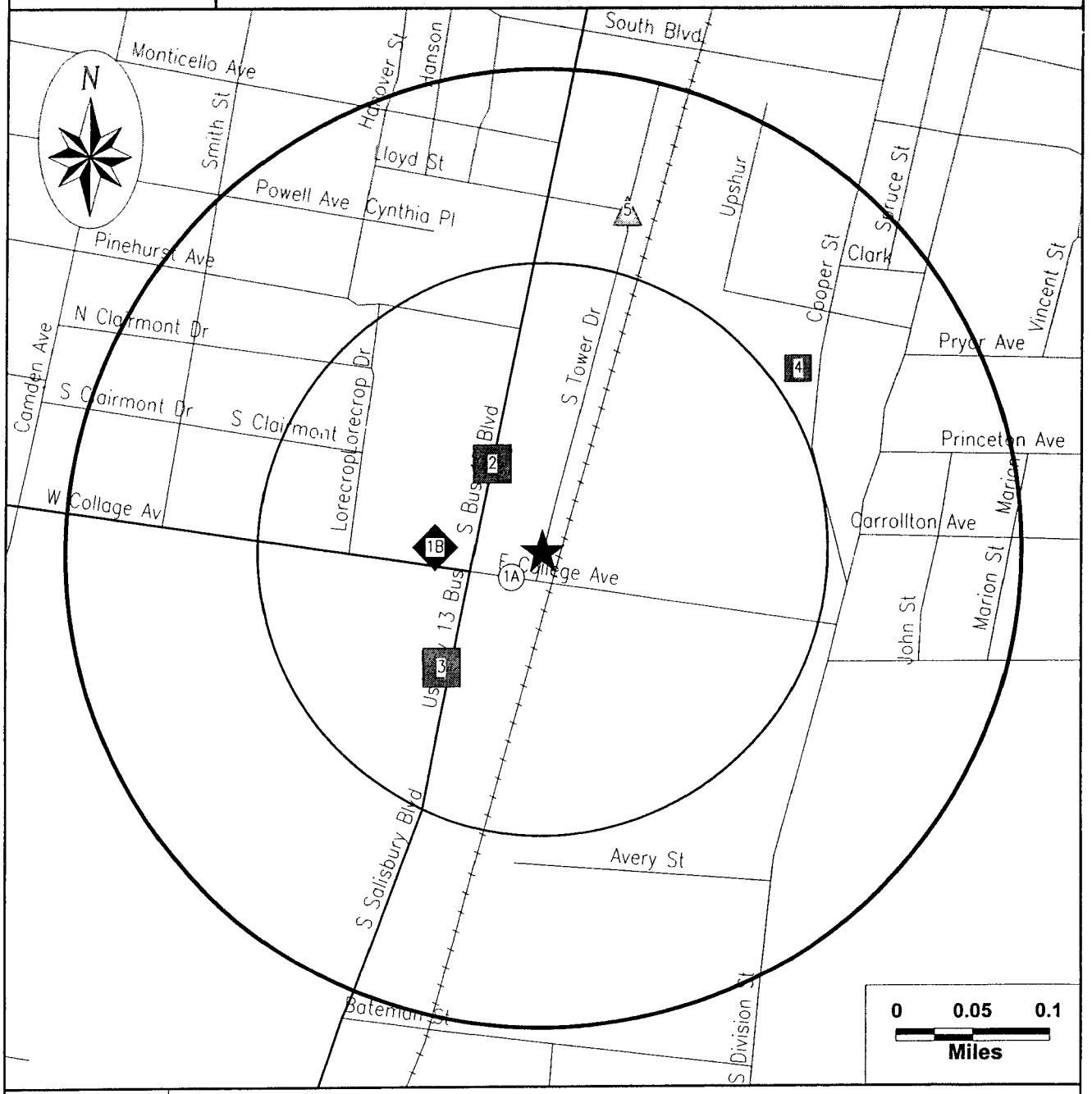

Subject Site	Category:	A	B	C	D
	Databases Searched to:	1 mi.	1/2 mi.	1/4 mi.	1/8 mi.
★	Single Sites	◆	■	△	○
	Multiple Sites	◆	■	△	○
		NPL, SPL, CORRACTS (TSD)	CERCLIS\ NFRAP, TSD, LUST, SWLF, SCL	RCRA VIOL, TRIS, UST	ERNS, GENERATORS

Highways and Major Roads
Roads
Railroads
Rivers or Water Bodies
Utilities

If additional databases are listed in the cover page of the report they are also displayed on this map. The map symbol used corresponds to the database category letter A,B,C,D.

For More Information Call VISTA Information Solutions, Inc. at **1 - 800 - 767 - 0403**

Report ID: **950601902**

Date of Report: **November 22, 2000**

SITE ASSESSMENT PLUS REPORT

Street Map

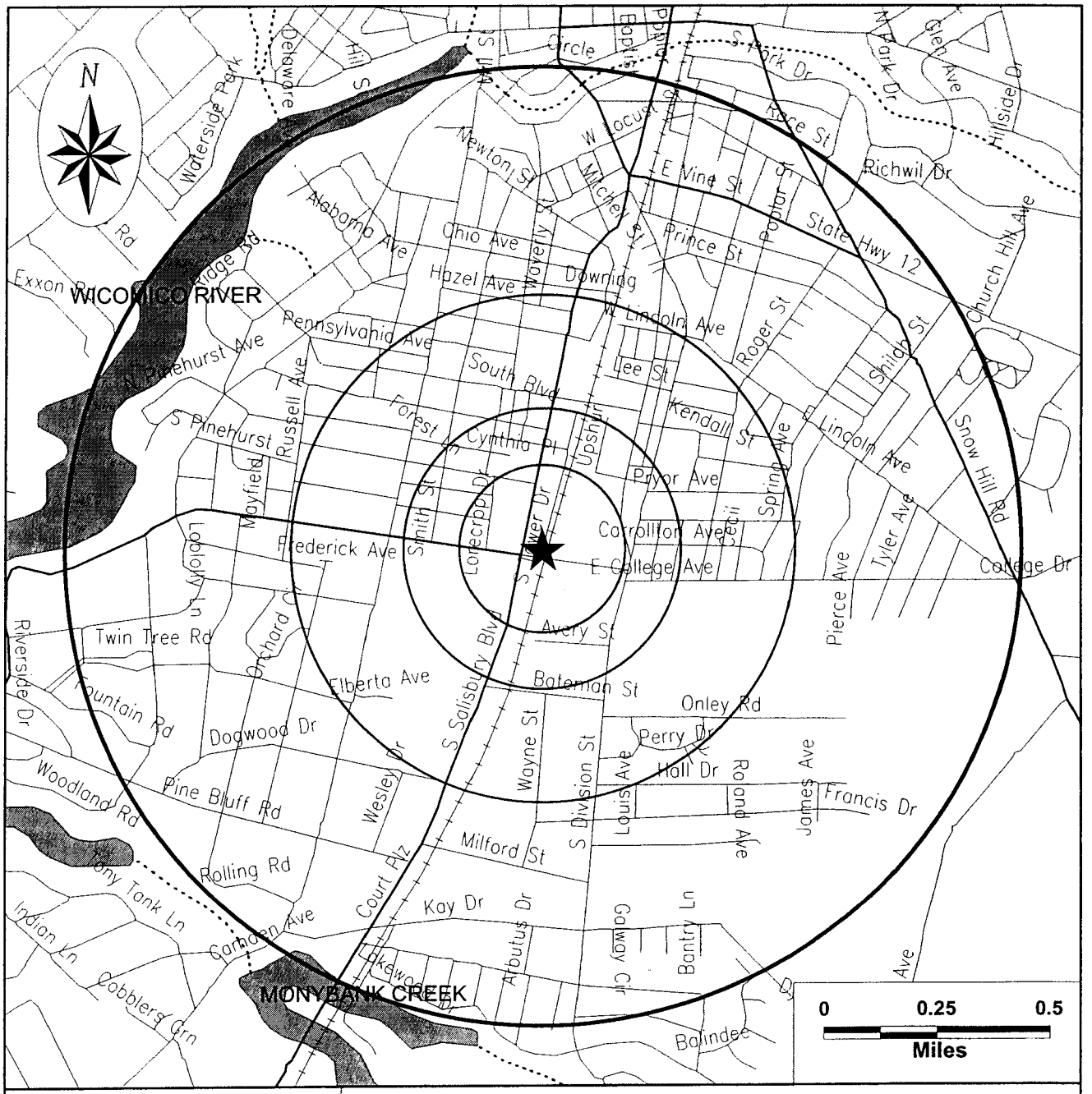

Subject Site

★

Highways and Major Roads
Roads
Railroads
Rivers or Water Bodies
Utilities

UNMAPPED SITES	VISTA ID	A		B						C			D		
		NPL	CORRACTS	SCL	CERCLIS/NFRAP	TSD	LUST	SWLF	WATER WELLS	RCRA VIOL	TRIS	UST/AST	ERNS	GNRTR	SPILLS
FISHER AUTO PARTS 106 LLOYD ST SALISBURY, MD 21801	65078463						X								
PENINSULA PRINTING INC 100 LLOYD ST SALISBURY, MD 21804	12362391													X	
MOORES LUMBER BUILDING SUPPLY 119 S BLVD SALISBURY, MD 21804	65087629						X								
MOORE'S - A DIVISION OF HARCROS LUMBER 119 S BLVD SALISBURY, MD 21804	64995587											X			
RUSSELL DUNLAP RUSSELL AVE SALISBURY, MD 21801	65090936						X								
MEDICAL CENTER PINE BLUFF RD SALISBURY, MD 21801	65087097						X								
NE TAYLOR CONTRACTORS INC DOGWOOD DR SALISBURY, MD 21801	65088291						X								
SALISBURY STATE UNIVERSITY DOGWOOD DR SALISBURY, MD 21801	64995234						X					•			
EASTERN BAPTIST ASSOCIATION 309 W COLLEGE AVE SALISBURY, MD 21801	64995406											X			
SALISBURY STATE UNIV CAMDEN AVE SALISBURY, MD 21801	65091071						X								
SHORE STOP RIVERSIDE DR SALISBURY, MD 21801	65091667						X								
PARKSIDE HIGH SCHOOL COLLEGE AVE SALISBURY, MD 21801	65088887						X								
WICOMICO COUNTY DEPARTMENT OF PUBLIC S. SALISBURY PLAZA SALISBURY, MD 21801	6523328							X							
CENTER CITY EXXON S SALISBURY BLVD SALISBURY, MD 21801	65072216						X								
DR. ELIAS ADAMOPOULAS DR. KOTA CHANDRA S. SALISBURY BLVD. SALISBURY, md 21801	6510479						X								

X = search criteria; • = tag-along (beyond search criteria).

UNMAPPED SITES	VISTA ID	A		B						C			D		
		NPL	CORRACTS	SCL	CERCLIS/NFRAP	TSD	LUST	SWLF	WATER WELLS	RCRA VIOL	TRIS	UST/AST	ERNS	GNRTR	SPILLS
FORMER PINE BLUFF EXXON S. SALISBURY BLVD. SALISBURY, md 21801	6510480						X								
CHEERS S. SALISBURY BLVD. SALISBURY, md 21801	6510478						X								
RAY T BENNETT DRIVER ATT- S L TRUCKING SALISBURY, MD 0	502490311						X								
HUDSON FOODS WANGO HATCHERY JOHNSON RD SALISBURY, MD 21801	65082933						X								
ROBERT J VACEK JR TRANSPORT DRIVER SALISBURY, MD 0	502490353						X								
POWLEN EQUIP CO INC US RTE 13 SALISBURY, MD 21801	65089833						X								
DELMARVA POWER NAYLOR MILL ROAD , md	6637759						X								
NEWLAND PK LANDFILL BRICK KION RD SALISBURY, MD 21801	65088347						X								
MIDWAY 1-STOP NAYLOR MILL JERSEY RDS SALISBURY, MD 21801	65087300						X								
APPLIED TECHNOLOGY CENTER JERSEY ROAD SALISBURY, MD 21801	6523158							X							
MICHAEL KANE DRIVER RT 12 SALISBURY, MD 0	65087251						X								
FRED CROCKETT 2006 NSMITHDALE DR SALISBURY, MD 21801	65079205						X								
PERDUE INCORP OLD OCEAN CITY RD SALISBURY, MD 21804	325683									X				X	
G K PRE-OWNED CARS 501 NSALISBURY BLVD SALISBURY, MD 21801	65079892						X								
MERCHANTS AUTO CAR CENTER 701 SSALISBURY BLVD SALISBURY, MD 21801	65087151						X								

X = search criteria; • = tag-along (beyond search criteria).

UNMAPPED SITES	VISTA ID	A		B						C			D		
		NPL	CORRACTS	SCL	CERCLIS/NFRAP	TSD	LUST	SWLF	WATER WELLS	RCRA VIOL	TRIS	UST/AST	ERNS	GNRTR	SPILLS
JAMES JONES DRIVER TAYLOR OIL MTHERM0N RD SALISBURY, MD 0	65083507						X								
OLIPHANT CHEVY 833 SSALISBURY BLVD SALISBURY, MD 21801	65088693						X								
TRI STATE INSULATION INC MILFORD S SALISBURY BLVD SALISBURY, MD 21801	65093474						X								
HILLIS-CARNES ENGINEERING ASSOCIATION SALISBURY, MD 21801	502489860						X								
HARRY WOOTERS PERDUE NELSON RD SALISBURY, MD 0	65081907						X								
FORMER BROWN DERBY STORE 713 NDIVISION ST SALISBURY, MD 21801	65078678						X								
EXXON STATION 2-7174 US RT 13NORTH SALISBURY, MD 21801	65078032						X								
EXXON STATION 2-7174 US RT 13 N SALISBURY, MD 21801	65078030						X								
INSLEY PROPERTY 309 TRUITT ST - FRONT REAR SALISBURY, MD 21801	65083222						X								
GENERAL TIRE SERVICE US RT 13 DOGWOOD DR SALISBURY, MD 21801	65080166						X								
GEORGE L RALPH OIL MILL ST SALISBURY, MD 0	65080248						X								
THOMAS L MILLER DRIVER ORIGINAL DELI SALISBURY, MD 21801	502490517						X								
EXXON RT 50 ISABELLA ST SALISBURY, MD 21801	65077848						X								
US COAST GUARD ATLANTIC ICE CO MAIN ST LAKE AVE SALISBURY, MD 21801	65093912						X								
TRIANGLE OIL CO FITZWATER ST EXTENSION SALISBURY, MD 21801	65093490						X								

UNMAPPED SITES	VISTA ID	A		B						C			D		
		NPL	CORRACTS	SCL	CERCLIS/NFRAP	TSD	LUST	SWLF	WATER WELLS	RCRA VIOL	TRIS	UST/AST	ERNS	GNRTR	SPILLS
ROBERT FAULCON DRIVER ROYAL FARM STORE SNOW HILL RD SALISBURY, MD 0	65090585						X								
BISHOP PROCESSING CO UNDETERMINED SALISBURY, MD 21801	1650851									X					
PERDUE FARMS INC ZION CHURCH RD SALISBURY, MD 21801	62599091						X								
FRANKLIN HOTEL MAIN ST SALISBURY, MD 0	65079164						X								
TRINITY UNITED METHODIST CHURCH HIGH DIV STS SALISBURY, MD 21801	65093504						X								
PRICE BUICK 2016 NSALISBURY BLVD SALISBURY, MD 21801	65089883						X								
WINTERPLACE FARMS II RT 346 HOBBS RD SALISBURY, MD 21801	65094901						X								
GLADYS FIGGS RESIDENCE 113 POSEBERRY AVE SALISBURY, MD 21801	65080521						X								
GLEN AVE SCHOOL GLEN AVE SALISBURY, MD 21801	65080548						X								
EXTENSION SERVICE NANTICOKE ROAD/KENNEDY DRIVE SALISBURY, MD 21801	6523221							X							
TRUITTS TRAVEL AGENCY 5478 RIVERSIDE DR SALISBURY, MD 21804	65093544						X								
MD NATIONAL BANK 144 EMAIN ST SALISBURY, MD 21801	65087021						X								
MD NATIONAL BANK 1145 SSALISBURY BLVD SALISBURY, MD 21801	65087020						X								
JOHN FRON ASSOC SALISBURY, MD 21801	502489949						X								
ERIC DAVIS 508 COBLOLOY LN SALISBURY, MD 20801	65077346						X								

UNMAPPED SITES	VISTA ID	A		B						C			D		
		NPL	CORRACTS	SCL	CERCLIS/NFRAP	TSD	LUST	SWLF	WATER WELLS	RCRA VIOL	TRIS	UST/AST	ERNS	GNRTR	SPILLS
TOWNE TOYOTA 2015 NSALISBURY BLVD SALISBURY, MD 21801	65093404						X								
TRAILWAYS TERMINAL E MAIN ST SALISBURY, MD 21803	65093438						X								
HOLLY CENTER SNOW HILL RD MD RT 12 SALISBURY, MD 21803	65082623						X								
J ROLAND DASHIELL SONS RT 13 DAGSBORO RD SALISBURY, MD 21801	65083353						X								
J ROLAND DASCHIELL CONTRACTORS RT 13 NAYLOR MILL RD SALISBURY, MD 21801	65083351						X								
HAZEL WARD PROPERTY MT HERMAN RD AIRPORT RD SALISBURY, MD 21801	65081974						X								
MARIAN PUSEY DRIVER SALISBURY, MD 0	502490078						X								
ENNIS PETROLEUM 120 OLD OCEAN CITY RD SALISBURY, MD 21801	65077302						X								
EMPTY LOT ENPTY LOT ACROSS FROM 228 MDAVE SALISBURY, MD 21801	65077280						X								
ELMOS PROPERTY CHURCH ELIZABETH STS CHURCH ELIZABETH STS SALISBURY, MD 21801	65077218						X								
PERDUE FARM INC. PLANT 40 RTE. 50 W. SALISBURY, MD 21801	5092939										X				
GOODNEWS HONDAY NSALISBURY BLVD SALISBURY, MD 21801	65080777						X								
UNIVERSITY OF MD RESEARCH CENTER RT 349 SALISBURY, MD 0	65093730						X								
JOHN CUOMO DRIVER RT 13 DAGSBORO SALISBURY, MD 21804	65084046						X								
EJ TRADER OCWA SAVINGS LOAN RT 12 BRIDGEVIEW AVE SALISBURY, MD 0	65077076						X								

UNMAPPED SITES	VISTA ID	A		B						C			D		
		NPL	CORRACTS	SCL	CERCLIS/NFRAP	TSD	LUST	SWLF	WATER WELLS	RCRA VIOL	TRIS	UST/AST	ERNS	GNRTR	SPILLS
T-JAYS MARKET N SALISBURY BLVD US RT 13 SALISBURY, MD 21801	65092782						X								
MD DEPT OF AGRICULTURE MD RT 349 SALISBURY, MD 0	65087005						X								
RICHARD JONES 913 S DIV ST SALISBURY, MD 21801	65090413						X								
EDWARD BETSON JR BAYLAND AVIATION AIRPORT RD SALISBURY, MD 21801	65076959						X								
EDNA GROCE PROPERTY 104-110 ASHLON ST SALISBURY, MD 21801	65076950						X								
GREEN ACRES STORE RT 12 SALISBURY, MD 21801	65081040						X								
CITY OF SALISBURY MARYLAND CITY SERVICE CENTER LAKE ST SALISBURY, MD 21801	1649659									X					
MIKE DONALDSON TRUITT ST SALISBURY, MD 21801	65087322						X								
UPPER WICOMICO RIVER OIL SHEEN FITZWATER ST RT 50 SALISBURY, MD 21801	65093874						X								
SOUTHERN DIVISION GENERAL OFFICE - VEHIC NAYLOR MILL RD RT 13 SALISBURY, MD 21801	64990573											X			
EASTERN PETROLEUM RT 50 AUTUMN GROVE RD SALISBURY, MD 21804	65076774						X								
GENE GREGORY DRIVER CHECK -REGENT TRANSP EMAIN ST SALISBURY, MD 21801	65080140						X								
AMERICAN PAVING CORPORATION OLD EDEN RD SALISBURY, MD 21803	64990780											X			
E SALISBURY ELEMENTARY 1201 OCEAN CITY RD MAIN ST SALISBURY, MD 21801	65076676						X								
E LAKE VILLAGE TRAILER PARK JOHNSON RD SALISBURY, MD 0	65076669						X								

X = search criteria; • = tag-along (beyond search criteria).

UNMAPPED SITES	VISTA ID	A		B						C			D		
		NPL	CORRACTS	SCL	CERCLIS/NFRAP	TSD	LUST	SWLF	WATER WELLS	RCRA VIOL	TRIS	UST/AST	ERNS	GNRTR	SPILLS
WICOMICO RIVER N PRONG OIL SPILL SALISBURY, MD 0	502490592						X								
MD DEPT OF AGRICULTURE MOSQUITO CONTROL RTE 349 SALISBURY, MD 0	65087006						X								
JEFF PEISTER RT 50 NAYLOR MILL RD SALISBURY, MD 21804	65083685						X								
PARKSIDE HIGH SCHOOL 1015 BAGLIN PK DR SALISBURY, MD 0	65088886						X								
DEPARTMENT OF PUBLIC WORKS P.O. BOX 968 SALISBURY, MD 21803	6522952							X							
SHORE STOP N SALISBURY BLVD CHERRY ST SALISBURY, MD 21801	65091663						X								
DRS ELIAS ADAMOPOULOS KOTA L CHANDRA SE RT 13 SALISBURY, MD 21801	65076475						X								
SHORE STOP PARSONS RD PEMBERTON RDS SALISBURY, MD 21803	65091665						X								
SBY VOR SALISBURY WICOMICO COUNTY REGIONAL AIRPO SALISBURY, MD 21801	64994518											X			
DRESSER INDUSTRIES CHERRY HILL-RIVERSIDE DR SALISBURY, MD 21801	65076343						X								
DR MCLEAN CINDERALLA 1315 S DIV ST SALISBURY, MD 21802	65076313						X								
DR BAL K AGARWAL TOWER DR SALISBURY, MD 21801	65076295						X								
W SALISBURY ELEMENTARY W RD SALISBURY, MD 21803	65094286						X								
BUDDY'S SHELL N. SALISBURY BLVD. SALISBURY, md 21801	6510481						X								
7-ELEVEN # 23767 US RT 50 AT QUANTICO RD SALISBURY, MD 21801	64991706											X			

UNMAPPED SITES	VISTA ID	A		B						C			D		
		NPL	CORRACTS	SCL	CERCLIS/NFRAP	TSD	LUST	SWLF	WATER WELLS	RCRA VIOL	TRIS	UST/AST	ERNS	GNRTR	SPILLS
FIRST CHURCH OF CHRIST, SCIENTIST 816 S BLVD SALISBURY, MD 21801	64994960						X					X			
KELLYS AUTO BODY GLENWOOD ST SALISBURY, MD 21801	65084688						X								
DONALD SLATCHER DRIVER BEVERAGE BARN E CHURCH ST MAIN ST SALISBURY, MD 0	65076144						X								
DONALD O SLATCHER EASTERN SHORE DR SALISBURY, MD 21801	65076129						X								
DOLBY MARINE INC 840 ISABELLA 46 MILL STS SALISBURY, MD 21801	65076064						X								
PENINSULA GENERAL HOSP MEDICAL CTR 100 ECARROLL ST SALISBURY, MD 21801	65089142						X								
JOHN SNEE MD RT 12 SALISBURY, MD 21801	65084183						X								
JOHN SNEE MD RT 12 SALISBURY, MD 21803	65084185						X								
SURVIVAL PRODUCTS N. SALISBURY BLVD. SALISBURY, md 21801	6510482						X								
SHORE DISTRIBUTORS INC BROWN NAYLOR STS SALISBURY, MD 21801	65091656						X								
JOSEPH MACOMBER CALVERT ST POPLAR AVE SALISBURY, MD 21801	65084417						X								
LEONARDS MILL POND DAGSBORO RD SALISBURY, MD 21801	65085651						X								
ROYAL FARM STORES BEAGLIN PK RD RT 12 SALISBURY, MD 21801	65090869						X								
BAILEYS TRUCKING CO NORTHWOOD DR SALISBURY, MD 0	65066545						X								
BEAVER RUN ELEMENTARY SCHOOL 31481 OCEAN CITY RD SALISBURY, MD 21802	64991811											X			

X = search criteria; • = tag-along (beyond search criteria).

UNMAPPED SITES	VISTA ID	A		B						C			D		
		NPL	CORRACTS	SCL	CERCLIS/NFRAP	TSD	LUST	SWLF	WATER WELLS	RCRA VIOL	TRIS	UST/AST	ERNS	GNRTR	SPILLS
SURE STOP RT 13 CHERRY ST SALISBURY, MD 0	65092685						X								
AVIS RENT-A-CAR 1902 NSALISBURY BLVD SALISBURY, MD 21801	65066408						X								
SHORE DISTRIBUTORS BROWN NAYLOR ST SALISBURY, MD 21801	65091653						X								
SUPER SODA RT 10 SPRING HILL RD SALISBURY, MD 21801	65092676						X								
WAWA N POINT PLAZA RT 13 N SALISBURY, MD 0	65094511						X								
ROYAL FARMS MD RT 12 SALISBURY, MD 21801	65090876						X								
DEPT OF RECREATION PARKS 4701 WHITEHAVEN RD SALISBURY, MD 21804	65075816						X								
PIEDMONT AIRLINES 5448 AIRPORT TERMINAL SALISBURY, MD 21804	65089588						X								
DELMARVA TANK SPECIALISTS INC STLUKE RD STEVENS RD SALISBURY, MD 21801	65075657						X								
DELMARVA POWER N SALISBURY SUBSTATION W RD RICHARDSON SALISBURY, MD 21801	65075651						X								
SHAWNEY HOME FACILITY INC MOSS HILL LN SALISBURY, MD 21801	65091426						X								
DELMARVA POWER LIGHT 104 SCHOOL ST SALISBURY, MD 21801	65075628						X								
DELMARVA POWER NAYOR MILL RD RT 13 SALISBURY, MD 21804	65075626						X								
DELMARVA POWER NAYLOR MILL RD RT 13 SALISBURY, MD 21801	65075625						X								
DELMARVA POWER 3768 LAYFIELD RD SALISBURY, MD 21804	65075609						X								

UNMAPPED SITES	VISTA ID	A		B						C			D		
		NPL	CORRACTS	SCL	CERCLIS/NFRAP	TSD	LUST	SWLF	WATER WELLS	RCRA VIOL	TRIS	UST/AST	ERNS	GNRTR	SPILLS
BATEMAN ST CONDO ASSOC BATEMAN ST SALISBURY, MD 21801	65065927						X								
R FAULCON DRV ROYAL FARMS SNOW HILL RD SALISBURY, MD 21801	65090107						X								
SUNOCO OCEAN PETROLEUM RT 13 CEDAR LN SALISBURY, MD 0	65092651						X								
PICNIC ISLAND CITY PK SALISBURY, MD 21801	65089585						X								
DELMARVA IMPORTS 1601 NSALISBURY BLVD SALISBURY, MD 0	65075577						X								
BROWN DERBY FOOD STORE 7 US RT 50 LAKE ST SALISBURY, MD 21801	65070821						X								
BARRY BROOKS DRIVER BEAGLEN PK DR MD RT 12 SALISBURY, MD 0	65065897						X								
PERDUE FARMS WILLOW ST SALISBURY, MD 21803	65089379						X								
BARR INTERNATIONAL RT 13 N SALISBURY, MD 21801	65065875						X								
WAWA SALISBURY BLVD MARYLAND AVE SALISBURY, MD 21801	65094510						X								
R R BRIDGE LOGGING CO INC 27441 N SALISBURY BLVD SALISBURY, MD 0	65090093						X								
PERDUE FARMS INC ZION CHURCH RD SALISBURY, MD 21802	65089385						X								
BROWNING-FERRIS INC US RT 13 SALISBURY, MD 21801	65070855						X								
HITMAN CO RT 14BOX 88NUTTERS CROSS RD SALISBURY, MD 21801	65082531						X								
CURTIS KEENE DRIVER SALISBURY, MD 0	502489267						X								

UNMAPPED SITES	VISTA ID	A		B						C			D		
		NPL	CORRACTS	SCL	CERCLIS/NFRAP	TSD	LUST	SWLF	WATER WELLS	RCRA VIOL	TRIS	UST/AST	ERNS	GNRTR	SPILLS
BEAVER RUN ELEMENTARY RT 6BOX 502OLD OCEAN CITY RD SALISBURY, MD 21801	65065323						X								
AMOCO CATO INC 802 FITZWATER ST MARINE RD PARSONS RD SALISBURY, MD 21801	65068240						X								
MARYLAND STATE POLICE RT 13 DAGSBORO RD SALISBURY, MD 21801	65086826						X								
BEVERAGE WORLD INC T A SUPER SODA CTR RE MD RT 12 SALISBURY, MD 21801	65065141						X								
BETHESDA UNITED METHODIST CHURCH 406 N DIV ST SALISBURY, MD 21802	65065091						X								
AMERICAN MIRREX GODDARD PARKWAY MARVEL RD SALISBURY, MD 21801	65068699						X					•			
OIL REPAIR INSTALLATION 8124 STEVENS RD OLD POCOMOKE RD SALISBURY, MD 21803	65088623						X								
OIL REPAIR INSTALLATION 8124 STEVENS RD OLD POCOMOKE RD SALISBURY, MD 21801	65088622						X								
JONES DRYDEN TRUCK CAR RENTAL 504 EVINE ST SALISBURY, MD 21803	65084340						X								
TRU ARC WELDING 1535 NWOOD DR SALISBURY, MD 21801	64993309											X			
BERGERONS STORE DAGGSBORO RD SALISBURY, MD 21801	65064922						X								
BENJAMIN TATE DRIVER PACIFIC PRIDE EASTERN SHORE DR SALISBURY, MD 21801	65064895						X								
U.S. POSTAL SERVICE- SALISBURY RT 50 TRUITT ST SALISBURY, MD 21802	64993965											X			
COUNTRY LINES CATO TERMINAL FITZWATER ST SALISBURY, MD 0	65074309						X								
LAWRENCE ENTERPRISES 1610 NSALISBURY BLVD SALISBURY, MD 21801	65085468						X								

X = search criteria; • = tag-along (beyond search criteria).

UNMAPPED SITES	VISTA ID	A		B						C			D		
		NPL	CORRACTS	SCL	CERCLIS/NFRAP	TSD	LUST	SWLF	WATER WELLS	RCRA VIOL	TRIS	UST/AST	ERNS	GNRTR	SPILLS
MARYLAND NATIONAL GUARD RT 50 BOOTH ST SALISBURY, MD 21804	65086799						X								
ALBAN TRACTOR CO INC US RT 13 SALISBURY, MD 21801	65069132						X								
BOARD OF EDUCATION MAINTENANCE SHOP MOUNT HERMON RD SALISBURY, MD 0	65064817						X								
BOARD OF ED ALT LEARNING CTR JERSEY RD SALISBURY, MD 21804	65064806						X								
CORNER COUNTRY STORE RT 346 PARKER RD SALISBURY, MD 0	65074246						X								
R.D. GRIER SONS, CO. 317 RAILRD AVE SALISBURY, MD 21804	64994270											X			
BJ MARKET MT HERMON RD SALISBURY, MD 21801	65064644						X								
K J MARKET OLD OCEAN CITY WALSTON SWITCH RD SALISBURY, MD 21801	65084517						X								
JOSEPH C GRAY JR DRIVER ATTENDANCE -MLYN S SALISBURY BLVD BATEMAN ST SALISBURY, MD 0	65084387						X								
WALLACE LUFFMAN FARM FULTON JEFFERS END OF TOAD VINE RD SALISBURY, MD 0	65094358						X								
HARMAN MOTORS INC 939 NSALISBURY BLVD SALISBURY, MD 21801	65081811						X								
PLANE CRASH ACCIDENT 6000 BLK HOBBS RD SALISBURY, MD 21801	65089684						X								
PERDUE FARMS RESEARCH FARM I OLD OCEAN CITY RD SALISBURY, MD 21802	64994962											X			
AB-GR CROSS SECTION OF NUTTERS CROSSING RT 12 SALISBURY, MD 21801	65069789						X								
217 HASTING ST SALISBURY, MD 21801	65070014						X								

UNMAPPED SITES	VISTA ID	A		B						C			D		
		NPL	CORRACTS	SCL	CERCLIS/NFRAP	TSD	LUST	SWLF	WATER WELLS	RCRA VIOL	TRIS	UST/AST	ERNS	GNRTR	SPILLS
CHESAPEAKE CORP OLD POCOMOKE RD SALISBURY, MD 21801	65072658						X								
402 SPARK DR SALISBURY, MD 0	65070047						X								
KUHNS JEWELERS 107 WMAIN ST SALISBURY, MD 21801	65085129						X								
SHELL 1151 SALISBURY BATEMAN STS SALISBURY, MD 21801	65091461						X								
HOFFMAN-LA ROUCHE INC 6001 BEAM ST SALISBURY, MD 21801	65082578						X								
C.E.A. CABINETS PLUS 912 EERN SHORE DR SALISBURY, MD 21804	64995101											X			
CAVALIER RESOURCES LTD. PARTNERSHIP 914 EERN SHORE DR SALISBURY, MD 21802	64995641											X			
H.MERRILL WALTERS INSURANCE, INC. 910 EERN SHORE DR SALISBURY, MD 21804	64995104											X			
BP STATION 48 831 SSALISBURY BLVD SALISBURY, MD 21801	65070572						X								
WI RIVER OFF E MAIN ST SALISBURY, MD 0	65094712						X								
LORD SALISBURY HOTEL NSALISBURY BLVD SALISBURY, MD 21801	65086098						X								
SALISBURY BRICK CO INC MILL ISABELLA STS SALISBURY, MD 21801	65091068						X								
BLIND INDUSTRIES SERVICES OF MD 2240 NWOOD DR SALISBURY, MD 21801	64995238											X			
BOB HAMILLS BARBER SHOP 1023 EERN SHORE DR SALISBURY, MD 21804	64995355											X			
SALISBURY STATE UNIV -GUERRIERI UNIVCNTR 1301 CANADIAN AVE SALISBURY, MD 0	65091072						X								

UNMAPPED SITES	VISTA ID	A		B						C			D		
		NPL	CORRACTS	SCL	CERCLIS/NFRAP	TSD	LUST	SWLF	WATER WELLS	RCRA VIOL	TRIS	UST/AST	ERNS	GNRTR	SPILLS
MARITANK MARYLAND INC DUMPING MARINE RD SALISBURY, MD 0	65086589						X								
KENS SHOP RT 13 HOMER ST SALISBURY, MD 21801	65084763						X								
BROWNING FERRIS INDUSTRIES RT 13 SALISBURY, MD 21801	65070841						X								
SALISBURY STATE UNIVERSITY 1101 CAMDEN AVE CHOPTANK HALL SALISBURY, MD 21801	65091074						X								
CAMPBELL SOUP ISABELLA WEST ST SALISBURY, MD 21801	65071646						X								
NORMAN SIMMONS DRIVER BAYLAND AVIATION AIRPORT RD SALISBURY, MD 0	65088450						X								
SALISBURY STATE UNIVERSITY N OF BLACKWOOD LIBRARY SALISBURY, MD 21801	65091076						X								
COURTESY CHEVROLET SALISBURY NISSAN INC US RT 13 SALISBURY, MD 21801	65074365						X								
GEORGIA PACIFIC CORPORATION MARVEL RD ARMSTONG PARKWAY SALISBURY, MD 21801	64999458											X			
C P TELEPHONE MT HEBRON RD SALISBURY, MD 21801	65071318						X								
SALISBURY STATE UNIVERSITY RT 13 SALISBURY, MD 21801	65091077						X								
SALISBURY FACILITY 2236 NWOOD DR SALISBURY, MD 21801	64996216											X			
FIRST ASSEMBLY OF GOD CHURCH 1308 WCHESTER ST SALISBURY, MD 21801	64996171											X			
SALISBURY WICOMICO CO AIRPORT AIRPORT RD SALISBURY, MD 21801	65091078						X								
HURLEYS EXXON MD RT 12738 ECOLLEGE AVE SALISBURY, MD 21801	65083032						X								

UNMAPPED SITES	VISTA ID	A		B						C			D		
		NPL	CORRACTS	SCL	CERCLIS/NFRAP	TSD	LUST	SWLF	WATER WELLS	RCRA VIOL	TRIS	UST/AST	ERNS	GNRTR	SPILLS
CIVIC AVE AMOCO CIVIC AVE MAIN ST SALISBURY, MD 21801	65073362						X								
KENDALL ENTRP FRED WINNER LTD 406 MARIEL RD SALISBURY, MD 21804	65084717						X								
WALTER J HORATTER CONNELLY MILL RD SALISBURY, MD 0	65094377						X								
SALISBURY AUTOMOTIVE INC PO BOX 2197 SALISBURY, MD 21802	3954501									X				X	
SHORELINE HEALTH SERVICES WATERVIEW HEALTHCARE CENTER .105 TIMES S SALISBURY, MD 21801	64996137											X			
PACIFIC PRIDE I 436 EERN SHORE DR SALISBURY, MD 21801	64996129											X			
STATE HWY ADMINISTRATION RT 50 RT 349 SALISBURY, MD 21801	65092328						X								
CLOVERLAND DAIRY FARMS 1315 S DIV ST SALISBURY, MD 21801	65073580						X								
7UP BOTTLING CO OF SALISBURY SALISBURY, MD 21803	502489038						X								
SHORE STOP #11 1020 EERN SHORE DR SALISBURY, MD 21801	64997715											X			
COCA-COLA CO 410 RAILYARD AVE SALISBURY, MD 21801	65073670						X								
WHETCHER WHISTLE OLD OCEAN CITY RD GUILFORD AVE SALISBURY, MD 21803	65094666						X								
7-11 RT 50 NANTICOKE RD SALISBURY, MD 21801	65070284						X								

X = search criteria; • = tag-along (beyond search criteria).

SITE ASSESSMENT PLUS REPORT

DETAILS

PROPERTY AND THE ADJACENT AREA (within 1/8 mile)

VISTA Address*:	DRESSER WAYNE 124 WEST COLLEGE AVE SALSBURY, MD 21804	VISTA ID#:	8157871	Map ID
		Distance/Direction:	0.00 MI / NA	1A
		Plotted as:	Point	
ERNS - Emergency Response Notification System / SRC# 8		Agency ID:	201499	

Agency Address:	*DRESSER WAYNE 124 WEST COLLEGE AVE SALSBURY, MD 21801*
Spill Date Time:	*OCTOBER 6, 1993 01:30:00 PM*
Case Number:	*201499*
Spill Location:	*124 WEST COLLEGE AVE*
Source Agency:	*N*
Discharger Org:	*DRESSER WAYNE*
Material Spilled:	*OIL, MISC: LUBRICATING, 1.00 (GAL)*
Waterway Affected:	*STORM DRAIN*
Fields Not Reported:	*Discharger Name, Discharger Phone*

Air Release:	Land Release:	Water Release:	Ground Release:	Facility Release:	Other Release:
NO	*NO*	*NO*	*NO*	*NO*	*NO*

ERNS - Emergency Response Notification System / SRC# 8	Agency ID:	242548

Agency Address:	*DRESSER WAYNE 124 WEST COLLEGE AVE SALSBURY, MD 21801*
Spill Date Time:	*JUNE 4, 1994 04:00:00 PM*
Case Number:	*242548*
Spill Location:	*124 WEST COLLEGE AVE*
Source Agency:	*N*
Discharger Name:	*DAVIS, LYN*
Discharger Org:	*DRESSER WAYNE*
Material Spilled:	*MINERAL SPIRITS, 20.00 (GAL)*
Waterway Affected:	*STORM DRAIN>TONY TANK LAKE*
Fields Not Reported:	*Discharger Phone*

Air Release:	Land Release:	Water Release:	Ground Release:	Facility Release:	Other Release:
NO	*NO*	*NO*	*NO*	*NO*	*NO*

VISTA Address*:	DRESSER IND. WAYNE DIV. 124 W. COLLEGE AVE. SALISBURY, MD 21801	VISTA ID#:	6893327	Map ID
		Distance/Direction:	0.01 MI / W	1B
		Plotted as:	Point	
TRIS - Toxic Release Inventory System / SRC# 2		EPA/Agency ID:	N/A	

Agency Address:	*SAME AS ABOVE*

Chemical Abstract Service Registry:	Quantity Released:
"NOT REPORTED"	*NOT REPORTED (POUNDS)*

PROPERTY AND THE ADJACENT AREA (within 1/8 mile) CONT.

VISTA Address*:	DRESSER INDUSTIRES 124 W COLLEGE AVE SALISBURY, MD 21801	VISTA ID#:	127500	Map ID
		Distance/Direction:	0.01 MI / W	1B
		Plotted as:	Point	
RCRA-Violations / SRC# 11		Agency ID:	MDD044147098	

Agency Address:	*DRESSER INDUSTRIES INC-WAYNE DIVISION 124 WEST COLLEGE AVENUE SALISBURY, MD 21801*
Violation Number:	*MDD044147098S0001*
Area of Violation:	*GENERATOR-ALL REQUIREMENTS*
Violation Class:	*CLASS 2*
Priority Indicator:	*NOT REPORTED*
Date Determined:	*09/02/1986*
Date Resolved:	*09/19/1986*
Enforcement Action Number:	*19860902001*
Enforcement Action Type:	*WRITTEN INFORMAL*
Enforcement Action Date:	*09/02/1986*
Lead Agency:	*STATE*
Violation Number:	*MDD044147098S0002*
Area of Violation:	*GENERATOR-ALL REQUIREMENTS*
Violation Class:	*CLASS 2*
Priority Indicator:	*NOT REPORTED*
Date Determined:	*09/10/1986*
Date Resolved:	*09/19/1986*
Scheduled Response Date:	*09/19/1986*
Enforcement Action Number:	*19860910002*
Enforcement Action Type:	*WRITTEN INFORMAL*
Enforcement Action Date:	*09/10/1986*
Lead Agency:	*STATE*
Violation Number:	*MDD044147098S0003*
Area of Violation:	*GENERATOR-ALL REQUIREMENTS*
Violation Class:	*CLASS 2*
Priority Indicator:	*NOT REPORTED*
Date Determined:	*10/26/1987*
Date Resolved:	*07/05/1988*
Scheduled Response Date:	*11/15/1987*
Enforcement Action Number:	*19871026003*
Enforcement Action Type:	*WRITTEN INFORMAL*
Enforcement Action Date:	*10/26/1987*
Lead Agency:	*STATE*
Violation Number:	*MDD044147098S0004*
Area of Violation:	*GENERATOR-ALL REQUIREMENTS*
Violation Class:	*CLASS 2*
Priority Indicator:	*NOT REPORTED*
Date Determined:	*08/08/1989*
Date Resolved:	*09/22/1989*
Scheduled Response Date:	*09/09/1989*
Enforcement Action Number:	*19890809004*
Enforcement Action Type:	*WRITTEN INFORMAL*

Enforcement Action Date:	*08/09/1989*
Lead Agency:	*STATE*
Violation Number:	*MDD044147098S0005*
Area of Violation:	*GENERATOR-LAND BAN REQUIREMENTS*
Violation Class:	*CLASS 2*
Priority Indicator:	*NOT REPORTED*
Date Determined:	*08/08/1989*
Date Resolved:	*09/22/1989*
Scheduled Response Date:	*09/24/1989*
Violation Number:	*MDD044147098S0006*
Area of Violation:	*GENERATOR-ALL REQUIREMENTS*
Violation Class:	*CLASS 2*
Priority Indicator:	*NOT REPORTED*
Date Determined:	*02/14/1995*
Date Resolved:	*04/27/1995*
Scheduled Response Date:	*03/24/1995*
Enforcement Action Number:	*19950214*
Enforcement Action Type:	*WRITTEN INFORMAL*
Enforcement Action Date:	*02/14/1995*
Lead Agency:	*STATE*
Fields Not Reported by the Source Agency for this Site:	*Scheduled Response Date(1)*

CORRACTS / SRC# 14	EPA ID:	MDD044147098

Agency Address:	*DRESSER INDUSTRIES INC-WAYNE DIVISION* *124 WEST COLLEGE AVENUE* *SALISBURY, MD 21801*
Event:	*DETERMINATION OF NEED FOR ANRFI*
Event Code:	*CA070*
Event Date:	*06/24/1999*
Lead Agency:	*EPA*
Regulatory Program:	*RCRA*
Status:	*RFI IS NECESSARY; SHOULD BEENTERED WHEN FURTHER INVESTIGATION IS NEEDED.*
Event:	*CA PRIORITIZATION*
Event Code:	*CA075*
Event Date:	*12/01/1991*
Lead Agency:	*EPA*
Regulatory Program:	*RCRA*
Status:	*FACILITY OR AREA WAS ASSIGNED A HIGH CORRECTIVE ACTION PRIORITY.*
Event:	*RFI IMPOSITION*
Event Code:	*CA100*
Event Date:	*06/24/1999*
Lead Agency:	*EPA*
Regulatory Program:	*RCRA*
Event:	*STABILIZATION MEASURES EVALUATION*
Event Code:	*CA225*
Event Date:	*12/20/1995*
Lead Agency:	*EPA*
Regulatory Program:	*RCRA*

PROPERTY AND THE ADJACENT AREA (within 1/8 mile) CONT.

Status:	*THIS FACILITY IS NOT AMENABLE TO STABILIZATION ACTIVITYBECAUSE OF A LACK OF TECHNICAL DATA. AN EVALUSTION HAS BEEN COMPLETED, BUT FURTHER DATA IS NECESSARY TO DETERMINE STABILIZATION MEASURES, FEASIBILITY OR APPROPRIATENESS. THIS STATUS SHOULD BE CHANGED WHEN DATA BECOMES AVAILABLE.*
Fields Not Reported by the Source Agency for this Site:	*Status(1)*

RCRA-LgGen - RCRA-Large Generator / SRC# 16	Agency ID:	MDD044147098

Agency Address:	*DRESSER INDUSTRIES INC-WAYNE DIVISION* *124 WEST COLLEGE AVENUE* *SALISBURY, MD 21801*
EPA Region:	*03*
Mailing Address:	*124 W COLLEGE AVE* *SALISBURY, MD21801*
Significant Non-Complier Indicator:	*HANDLER IS NOT A SIGNIFICANTNON-COMPLIER AT BEGINNING OF FISCAL YEAR.*
RCRA Facilty Classification(s):	*HANDLER IS A MEMBER OF THE SUBJECT TO CORRECTIVE ACTIONUNIVERSE.* *HANDLER IS NOT A MEMBER OF THE RCRA REGULATED TRANSPORTER UNIVERSE.* *HANDLER IS A MEMBER OF THE VERIFIED FULLY-REGULATED GENERATOR UNIVERSE.* *HANDLER IS A NOT MEMBER OF THE VERIFIED SMALL QUANTITY GENERATOR UNIVERSE.* *HANDLER IS NOT A MEMBER OF THE VERIFIED CONDITIONALLY EXEMPT SMALL QUANTITY GENERATOR UNIVERSE.* *FACILITY IS NOT A MEMBER OFTHE VERIFIED STORAGE/TREATMENT UNIVERSE.* *FACILITY IS NOT A MEMBER OFTHE VERIFIED LAND DISPOSAL UNIVERSE.* *FACILITY IS NOT A MEMBER OFTHE VERIFIED COMBUSTION UNIVERSE.*
Notification Type:	*PART A DATA - CORE*
Contact:	*R.W.GAWRONSKI*
Phone:	*(301) 546-6600*
Contact Address:	*124 WEST COLLEGE AVENUE* *SALISBURY, MD21801*
Notification Type:	*NOTIFICATION DATA - CORE*
Contact:	*R.W.GAWRONSKI*
Phone:	*(301) 546-6600*
Contact Address:	*124 WEST COLLEGE AVENUE* *SALISBURY, MD21801*
Owner/Operator Indicator:	*CURRENT OWNER*
Owner/Operator Type:	*PRIVATE*
Owner/Operator Name:	*DRESSER INDUSTRIES*
Phone:	*(214) 746-6000*
Address:	*P. O. BOX 718* *DALLAS, TX75221*
Owner/Operator Indicator:	*CURRENT OPERATOR*
Owner/Operator Type:	*PRIVATE*
Owner/Operator Name:	*DRESSER INDUSTRIES-WAYNE DIVISION*
Phone:	*(301) 546-6600*
Address:	*124 WEST COLLEGE AVENUE* *SALISBURY, MD21801*
SIC Code:	*3536*
SIC Primary Indicator:	*PRIMARY*
SIC Code Source:	*REPORTED BY FACILITY*
SIC Code:	*3534*

PROPERTY AND THE ADJACENT AREA (within 1/8 mile) CONT.

SIC Primary Indicator:	*SECONDARY*
SIC Code Source:	*REPORTED BY FACILITY*
SIC Code:	*3586*
SIC Primary Indicator:	*SECONDARY*
SIC Code Source:	*REPORTED BY FACILITY*
Generator Indicator:	*LARGE QUANTITY GENERATOR*
Transporter Indicator:	*UNVERIFIED*
TSD Indicator:	*NOT A TSD, UNVERIFIED*
Burner/Blender Indicator:	*UNVERIFIED*
HWF Market to Burner Indicator:	*NO GENERATOR-MARKETING-TO-BURNER ACTIVITY*
HWF Other Marketer Indicator:	*NO OTHER MARKETER ACTIVITY*
HWF Burner Indicator:	*NO BURNER ACTIVITY*
Used Oil Fuel Marketer to Burner Indicat:	*NO MARKETING TO BURNER ACTIVITY*
Used Oil Fuel Burner Indicator:	*NO USED OIL FUEL BURNER ACTIVITY*
Specification Used Oil Marketing Indicat:	*NO SPEC. USED OIL FUEL MARKETING ACTIVITY*
Utility Boiler Indicator:	*NO ACTIVITY*
Industrial Boiler Indicator:	*NO ACTIVITY*
Industrial Furnace Indicator:	*NO ACTIVITY*
Underground Injection Control Indicator:	*NO ACTIVITY*
Used Oil Recycler Indicator:	*UNVERIFIED*
Used Oil Transporter Indicator:	*NO USED OIL TRANSPORT/TRANSFER FACILITY ACTIVITY*
Used Oil Processor/Re-refiner:	*NO PROCESS/RE-REFINE ACTIVITY*
Air Transporter Indicator:	*DOES NOT TRANSPORT BY AIR*
Rail Transportation Indicator:	*DOES NOT TRANSPORT BY RAIL*
Road Transportation Indicator:	*DOES NOT TRANSPORT BY ROAD*
Water Transportation Indicator:	*DOES NOT TRANSPORT BY WATER*
Generator Status:	*RCRA REGULATED*
Information Source:	*NOTIFICATION*
Date Submitted:	*08/18/1980*
Generator Indicator:	*UNVERIFIED*
Transporter Indicator:	*UNVERIFIED*
TSD Indicator:	*NOT A TSD, UNVERIFIED*
Burner/Blender Indicator:	*UNVERIFIED*
HWF Market to Burner Indicator:	*NO GENERATOR-MARKETING-TO-BURNER ACTIVITY*
HWF Other Marketer Indicator:	*NO OTHER MARKETER ACTIVITY*
HWF Burner Indicator:	*NO BURNER ACTIVITY*
Used Oil Fuel Marketer to Burner Indicat:	*NO MARKETING TO BURNER ACTIVITY*
Used Oil Fuel Burner Indicator:	*NO USED OIL FUEL BURNER ACTIVITY*
Specification Used Oil Marketing Indicat:	*NO SPEC. USED OIL FUEL MARKETING ACTIVITY*
Utility Boiler Indicator:	*NO ACTIVITY*
Industrial Boiler Indicator:	*NO ACTIVITY*
Industrial Furnace Indicator:	*NO ACTIVITY*

PROPERTY AND THE ADJACENT AREA (within 1/8 mile) CONT.

Underground Injection Control Indicator:	*NO ACTIVITY*
Used Oil Recycler Indicator:	*UNVERIFIED*
Used Oil Transporter Indicator:	*NO USED OIL TRANSPORT/TRANSFER FACILITY ACTIVITY*
Used Oil Processor/Re-refiner:	*NO PROCESS/RE-REFINE ACTIVITY*
Information Source:	*PART A*
Date Submitted:	*11/19/1980*
Evaluation Number:	*19850214001*
Evaluation Type:	*FINANCIAL RECORD REVIEW.*
Evaluation Date:	*02/14/1985*
Lead Agency:	*STATE*
Evaluation Number:	*19860902003*
Evaluation Type:	*COMPLIANCE EVALUATION INSPECTION.*
Evaluation Date:	*09/02/1986*
Lead Agency:	*STATE*
Evaluation Number:	*19860910004*
Evaluation Type:	*SAMPLING INSPECTION.*
Evaluation Date:	*09/10/1986*
Lead Agency:	*STATE*
Evaluation Number:	*19860919006*
Evaluation Type:	*COMPLIANCE SCHEDULE EVALUATION.*
Evaluation Date:	*09/19/1986*
Lead Agency:	*STATE*
Evaluation Number:	*19861015002*
Evaluation Type:	*SAMPLING INSPECTION.*
Evaluation Date:	*10/15/1986*
Lead Agency:	*STATE*
Evaluation Number:	*19870108007*
Evaluation Type:	*COMPLIANCE SCHEDULE EVALUATION.*
Evaluation Date:	*01/08/1987*
Lead Agency:	*STATE*
Evaluation Number:	*19870123008*
Evaluation Type:	*COMPLIANCE SCHEDULE EVALUATION.*
Evaluation Date:	*01/23/1987*
Lead Agency:	*STATE*
Evaluation Number:	*19871026005*
Evaluation Type:	*COMPLIANCE SCHEDULE EVALUATION.*
Evaluation Date:	*10/26/1987*
Lead Agency:	*STATE*
Evaluation Number:	*19880705009*
Evaluation Type:	*COMPLIANCE EVALUATION INSPECTION.*
Evaluation Date:	*07/05/1988*
Lead Agency:	*STATE*
Evaluation Number:	*19890808010*
Evaluation Type:	*COMPLIANCE EVALUATION INSPECTION.*
Evaluation Date:	*08/08/1989*
Lead Agency:	*STATE*

PROPERTY AND THE ADJACENT AREA (within 1/8 mile) CONT.

Evaluation Number:	*19890830011*
Evaluation Type:	*COMPLIANCE SCHEDULE EVALUATION.*
Evaluation Date:	*08/30/1989*
Lead Agency:	*STATE*
Evaluation Number:	*19890922012*
Evaluation Type:	*COMPLIANCE SCHEDULE EVALUATION.*
Evaluation Date:	*09/22/1989*
Lead Agency:	*STATE*
Evaluation Number:	*19950214*
Evaluation Type:	*COMPLIANCE EVALUATION INSPECTION.*
Evaluation Date:	*02/14/1995*
Lead Agency:	*STATE*
Evaluation Number:	*19950427*
Evaluation Type:	*COMPLIANCE(GROUNDWATER) MONITORING EVALUATION.*
Evaluation Date:	*04/27/1995*
Lead Agency:	*STATE*
Evaluation Number:	*19990624*
Evaluation Type:	*AN ON-SITE INSPECTION OF CORRECTIVE ACTION ACTIVITIES.*
Evaluation Date:	*06/24/1999*
Lead Agency:	*STATE*
Event Number:	*MDD044147098002OP001S01*
Permit Event:	*PART A RECEIVED*
Event Status:	*INITIAL SUBMITTAL.*
Lead Agency:	*STATE*
Process Identifier:	*MDD044147098002001*
Permit Event:	*PART A RECEIVED*
Lead Agency:	*STATE*
Process Number:	*MDD044147098001001*
Process:	*CONTAINER*
Design Capacity:	*10000.000GALLONS*
Commercial Status:	*COMMERCIAL STATUS NOT KNOWN*
Process Number:	*MDD044147098002001*
Process:	*CONTAINER*
Design Capacity:	*10000.000GALLONS*
Commercial Status:	*COMMERCIAL STATUS NOT KNOWN*
Status Date:	*11/19/1980*
Fields Not Reported by the Source Agency for this Site:	*Title(1), Other Transportation Indicator(2), Generator Status(3), Transporter Status(3), TSD Status(3), Burner/Blender Status(3), Transporter Status(1), Used Oil Recycler RCRA Regulatory Status(2), Air Transporter Indicator(1), Rail Transportation Indicator(1), Road Transportation Indicator(1), Water Transportation Indicator(1), TSD Status Description(1), Burner/Blender Status Description(1), Evaluation Coverage Area(2), Event Date(1), Process Unit Group(1), Total Units within Process Unit Group(1), Operating Status(1), Legal Status(2), Status Date(1)*

NFRAP / SRC# 18	EPA ID:	MDD044147098

Agency Address:	*DRESSER INDUSTRIES* *124 WEST COLLEGE AVE* *SALISBURY, MD 21801*
Site ID:	*0303436*
EPA Region:	*03*
USGS Hydrologic Unit Code:	*02060007*

PROPERTY AND THE ADJACENT AREA (within 1/8 mile) CONT.

Ownership Type:	*UNKNOWN*
Federal Facility Indicator:	*NOT A FEDERAL FACILITY*
NPL Status:	*NOT ON THE NPL*
Hazardous Waste Docket Flag:	*NOT ON THE HAZARDOUS WASTE DOCKET*
Action:	*DISCOVERY*
Action Lead:	*EPA FUND-FINANCED*
Actual Completion Date:	*AUGUST 22, 1988*
Action:	*PRELIMINARY ASSESSMENT*
Action Qualifier:	*DEFERRED TO RCRA (SUBTITLE C)*
Action Lead:	*STATE, FUND FINANCED*
Actual Start Date:	*OCTOBER 30, 1990*
Actual Completion Date:	*OCTOBER 30, 1990*
Operable Unit ID:	*00*
Operable Unit Name:	*SITEWIDE*
Fields Not Reported by the Source Agency for this Site:	*Financial Management System ID(1), Site Incident Category Description(2), Action Qualifier(1), Scheduled Start Date(1), Scheduled Completion Date(1), Actual Start Date(1)*

SCL - State Equivalent CERCLIS List / SRC# 306	Agency ID:	275

Agency Address:	*DRESSER INDUSTRIES* *124 WEST COLLEGE AVE* *SALISBURY, MD 21801*
Alias(es):	*NONE*
Status:	*NFRAP*

STATE LUST - State Leaking Underground Storage Tank / SRC# 1275	EPA/Agency ID:	N/A

Agency Address:	*DRESSER INDUSTRIES* *124 W COLLEGE AVE* *SALISBURY, MD 21801*
Spill Location:	*DRESSER INDUSTRIES*
Address:	*124 W COLLEGE AVE*
City:	*SALISBURY*
County:	*WI*
Zip:	*21801*
Case #:	*98-0002WI*
Release:	*YES*
Cleanup:	*YES*
Status:	*CLOSED*
Case #:	*93-0997WI*
Release:	*YES*
Status:	*CLOSED*
Case #:	*93-0997WI*
Release:	*YES*
Status:	*CLOSED*
Case #:	*91-0417WI*
Release:	*YES*
Status:	*CLOSED*

STATE LUST - State Leaking Underground Storage Tank / SRC# 1275	EPA/Agency ID:	N/A

Agency Address:	*WAYNE DIV DRESSER IND* *124 W COLLEGE AVE* *SALISBURY, MD 0*
Spill Location:	*WAYNE DIV DRESSER IND*

PROPERTY AND THE ADJACENT AREA (within 1/8 mile) CONT.

Address:	*124 W COLLEGE AVE*
City:	*SALISBURY*
County:	*WI*
Case #:	*99-1736WI*
Release:	*YES*
Status:	*OPEN*
Fields Not Reported by the Source Agency for this Site:	*Cleanup(1), Zip(1)*

VISTA Address*:	**BENEDICT THE FLORIST 1054 S SALISBURY BLVD SALISBURY, MD 21801**	VISTA ID#:	64996279	Map ID
		Distance/Direction:	<0.01 MI / NW	**2**
		Plotted as:	Point	
STATE UST - State Underground Storage Tank / SRC# 303		Agency ID:	4620	

Agency Address:	*SAME AS ABOVE*
Facility ID:	*5566*
Owner ID:	*4620*
Facility Name:	*AMOCO STATION*
Address:	*599 NERN AVE*
City:	*HAGERSTOWN*
Zip:	*21741*
County:	*WASHINGTON*
Owner ID:	*4620*
Name:	*MASSEY, S. ALVIN*
Address:	*16735 HAWKS LANDING LANE*
City:	*WILLIAMSPORT*
State:	*MD*
Zip Code:	*21795*
Contact:	*ALVIN MASSEY*
Phone:	*(301) 223-6386*
Facility ID:	*5566*
Tank Status Description:	*PERMANENTLY OUT OF USE*
Tank Capacity:	*550*
Substance Description:	*USED OIL*
Facility ID:	*5566*
Tank Status Description:	*PERMANENTLY OUT OF USE*
Tank Capacity:	*6000*
Substance Description:	*GASOLINE*
Facility ID:	*5566*
Tank Status Description:	*PERMANENTLY OUT OF USE*
Tank Capacity:	*6000*
Substance Description:	*GASOLINE*
Facility ID:	*5566*
Tank Status Description:	*PERMANENTLY OUT OF USE*
Tank Capacity:	*8000*
Substance Description:	*GASOLINE*

STATE LUST - State Leaking Underground Storage Tank / SRC# 1275	EPA/Agency ID:	N/A

Agency Address:	*BENEDICT DE FLORIST 1054 S SALISBURY BLVD SALISBURY, MD 21801*
Spill Location:	*BENEDICT DE FLORIST*

*** VISTA address includes enhanced city and ZIP.**

PROPERTY AND THE ADJACENT AREA (within 1/8 mile) CONT.

Address:	*1054 S SALISBURY BLVD*
City:	*SALISBURY*
County:	*WI*
Zip	*21801*
Case #:	*98-1767WI*
Release:	*YES*
Cleanup	*YES*
Status:	*CLOSED*

VISTA Address*:	**EXXON STATION 2-26667 1053 S SALISBURY BLVD SALISBURY, MD 21801**	VISTA ID#:	65078028	Map ID
		Distance/Direction:	<0.01 MI / NW	**2**
		Plotted as:	Point	
STATE LUST - State Leaking Underground Storage Tank / SRC# 1275		EPA/Agency ID:	N/A	

Agency Address:	*SAME AS ABOVE*
Spill Location:	*EXXON STATION 2-26667*
Address:	*1053 S SALISBURY BLVD*
City:	*SALISBURY*
County:	*WI*
Zip	*21801*
Case #:	*92-1595WI*
Status:	*CLOSED*
Case #:	*92-1595WI*
Status:	*CLOSED*
Fields Not Reported by the Source Agency for this Site:	*Release(1), Cleanup(1)*

VISTA Address*:	**HORNER CYCLES INC 1135 S SALISBURY BLVD SALISBURY, MD 21801**	VISTA ID#:	65082784	Map ID
		Distance/Direction:	0.03 MI / SW	**3**
		Plotted as:	Point	
STATE LUST - State Leaking Underground Storage Tank / SRC# 1275		EPA/Agency ID:	N/A	

Agency Address:	*SAME AS ABOVE*
Spill Location:	*HORNER CYCLES INC*
Address:	*1135 S SALISBURY BLVD*
City:	*SALISBURY*
County:	*WI*
Zip	*21801*
Case #:	*97-0291WI*
Release	*YES*
Cleanup	*YES*
Status:	*CLOSED*

VISTA Address*:	**SHELL - 1151 S.SALISBURY BATEMAN 1151 SALISBURY BOULEVARD, SO. SALISBURY, MD 21801**	VISTA ID#:	727450	Map ID
		Distance/Direction:	0.05 MI / SW	**3**
		Plotted as:	Point	
RCRA-SmGen - RCRA-Small Generator / SRC# 15		Agency ID:	MDD985405455	

Agency Address:	*C E SHELL 1151 SOUTH SALISBURY BLVD SALSIBURY, MD 21801*
EPA Region:	*03*

PROPERTY AND THE ADJACENT AREA (within 1/8 mile) CONT.

Mailing Address:	*1151 SOUTH SALISBURY BLVD*
	SALSIBURY, MD21801
Significant Non-Complier Indicator:	*HANDLER IS NOT A SIGNIFICANTNON-COMPLIER AT BEGINNING OF FISCAL YEAR.*
RCRA Facilty Classification(s):	*HANDLER IS NOT A MEMBER OF THE SUBJECT TO CORRECTIVE ACTION UNIVERSE.*
	HANDLER IS NOT A MEMBER OF THE RCRA REGULATED TRANSPORTER UNIVERSE.
	HANDLER IS NOT A MEMBER OF THE VERIFIED FULLY-REGULATEDGENERATOR UNIVERSE.
	HANDLER IS A MEMBER OF THE VERIFIED SMALL QUANTITY GENERATOR UNIVERSE.
	HANDLER IS NOT A MEMBER OF THE VERIFIED CONDITIONALLY EXEMPT SMALL QUANTITY GENERATOR UNIVERSE.
	FACILITY IS NOT A MEMBER OFTHE VERIFIED STORAGE/TREATMENT UNIVERSE.
	FACILITY IS NOT A MEMBER OFTHE VERIFIED LAND DISPOSAL UNIVERSE.
	FACILITY IS NOT A MEMBER OFTHE VERIFIED COMBUSTION UNIVERSE.
Notification Type:	*NOTIFICATION DATA - CORE*
Contact:	*TOMEANES*
Title:	*DEALER*
Phone:	*(301) 546-1429*
Contact Address:	*STAR RT BOX 3*
	SALISBURY, MD21801
Owner/Operator Indicator:	*CURRENT OWNER*
Owner/Operator Type:	*PRIVATE*
Owner/Operator Name:	*TOM EANES*
Phone:	*(301) 749-2742*
Address:	*STAR RT BOX 3*
	SALISBURY, MD21801
Generator Indicator:	*SMALL QUANTITY GENERATOR*
Transporter Indicator:	*UNVERIFIED*
TSD Indicator:	*NOT A TSD, UNVERIFIED*
Burner/Blender Indicator:	*UNVERIFIED*
HWF Market to Burner Indicator:	*NO GENERATOR-MARKETING-TO-BURNER ACTIVITY*
HWF Other Marketer Indicator:	*NO OTHER MARKETER ACTIVITY*
HWF Burner Indicator:	*NO BURNER ACTIVITY*
Used Oil Fuel Marketer to Burner Indicat:	*NO MARKETING TO BURNER ACTIVITY*
Used Oil Fuel Burner Indicator:	*NO USED OIL FUEL BURNER ACTIVITY*
Specification Used Oil Marketing Indicat:	*NO SPEC. USED OIL FUEL MARKETING ACTIVITY*
Utility Boiler Indicator:	*NO ACTIVITY*
Industrial Boiler Indicator:	*NO ACTIVITY*
Industrial Furnace Indicator:	*NO ACTIVITY*
Underground Injection Control Indicator:	*NO ACTIVITY*
Used Oil Recycler Indicator:	*UNVERIFIED*
Used Oil Transporter Indicator:	*NO USED OIL TRANSPORT/TRANSFER FACILITY ACTIVITY*
Used Oil Processor/Re-refiner:	*NO PROCESS/RE-REFINE ACTIVITY*
Air Transporter Indicator:	*DOES NOT TRANSPORT BY AIR*
Rail Transportation Indicator:	*DOES NOT TRANSPORT BY RAIL*
Road Transportation Indicator:	*DOES NOT TRANSPORT BY ROAD*

PROPERTY AND THE ADJACENT AREA (within 1/8 mile) CONT.

Water Transportation Indicator:	*DOES NOT TRANSPORT BY WATER*
Generator Status:	*RCRA REGULATED*
Information Source:	*NOTIFICATION*
Date Submitted:	*01/14/1992*
Fields Not Reported by the Source Agency for this Site:	*Other Transportation Indicator(1), Generator Status Description(1), Transporter Status Description(1), TSD Status Description(1), Burner/Blender Status Description(1), Transporter Status(1), TSD Status(1), Burner/Blender Status(1), Used Oil Recycler RCRA Regulatory Status(1)*

SITES IN THE SURROUNDING AREA (within 1/8 - 1/4 mile)

VISTA Address*:	**HARRY DORSEY** **110 WILLIAMSPORT CIR** **SALISBURY, MD 21804**	VISTA ID#:	65081882	Map ID
		Distance/Direction:	0.14 MI / NE	**4**
		Plotted as:	Point	
STATE LUST - State Leaking Underground Storage Tank / SRC# 1275		EPA/Agency ID:	N/A	

Agency Address:	*SAME AS ABOVE*
Spill Location:	*HARRY DORSEY*
Address:	*110 WILLIAMSPORT CIR*
City:	*SALISBURY*
County:	*WI*
Zip	*21804*
Case #:	*99-2074WI*
Release	*YES*
Cleanup	*YES*
Status:	*CLOSED*

VISTA Address*:	**AGARWAL, DR. BAL K.** **S TOWER DR AND LLOYD ST** **SALISBURY, MD 21801**	VISTA ID#:	64996795	Map ID
		Distance/Direction:	0.17 MI / N	**5**
		Plotted as:	Point	
STATE UST - State Underground Storage Tank / SRC# 303		Agency ID:	4412	

Agency Address:	*SAME AS ABOVE*
Facility ID:	*7434*
Owner ID:	*4412*
Facility Name:	*THE STA-DRI CO.*
Address:	*1572 ANNAPOLIS RD*
City:	*ODENTON*
Zip:	*21113*
County:	*ANNE ARUNDEL*
Owner ID:	*4412*
Name:	*THE STA-DRI CO.*
Address:	*1572 ANNAPOLIS RD*
City:	*ODENTON*
State:	*MD*
Zip Code:	*21113*
Contact:	*LARRY LESSER*
Phone:	*(301) 551-9192*
Facility ID:	*7434*
Tank Status Description:	*PERMANENTLY OUT OF USE*

SITES IN THE SURROUNDING AREA (within 1/8 - 1/4 mile) CONT.

Tank Capacity:	*1000*
Substance Description:	*OTHER*
Facility ID:	*7434*
Tank Status Description:	*PERMANENTLY OUT OF USE*
Tank Capacity:	*4000*
Substance Description:	*OTHER*
Facility ID:	*7434*
Tank Status Description:	*PERMANENTLY OUT OF USE*
Tank Capacity:	*1000*
Substance Description:	*GASOLINE*

SITES IN THE SURROUNDING AREA (within 1/4 - 1/2 mile)

VISTA Address*:	**ALARM GUARD** **928 EASTERN SHORE DR** **SALISBURY, MD 21804**	VISTA ID#: Distance/Direction: Plotted as:	65069112 0.26 MI / NE Point	Map ID **6**
STATE LUST - State Leaking Underground Storage Tank / SRC# 1275		EPA/Agency ID:	N/A	

Agency Address:	*ALARM GUARD* *928 EASTERN SHORE DR* *SALISBURY, MD 21801*
Spill Location:	*ALARM GUARD*
Address:	*928 EASTERN SHORE DR*
City:	*SALISBURY*
County:	*WI*
Zip	*21801*
Case #:	*92-1578WI*
Release	*YES*
Status:	*CLOSED*
Case #:	*92-1578WI*
Release	*YES*
Status:	*CLOSED*
Fields Not Reported by the Source Agency for this Site:	*Cleanup(1)*

VISTA Address*:	**GRIER TIRE CO** **909 S SALISBURY BLVD** **SALISBURY, MD 21801**	VISTA ID#: Distance/Direction: Plotted as:	65081244 0.26 MI / N Point	Map ID **7**
STATE LUST - State Leaking Underground Storage Tank / SRC# 1275		EPA/Agency ID:	N/A	

Agency Address:	*SAME AS ABOVE*
Spill Location:	*GRIER TIRE CO*
Address:	*909 S SALISBURY BLVD*
City:	*SALISBURY*
County:	*WI*
Zip	*21801*
Case #:	*97-1860WI*
Release	*YES*
Cleanup	*NO*

SITES IN THE SURROUNDING AREA (within 1/4 - 1/2 mile) CONT.

Status:	*CLOSED*

VISTA Address*:	**AMOCO 1070** **828 SSALISBURY BLVD** **SALISBURY, MD 21801**	VISTA ID#:	65068225	Map ID
		Distance/Direction:	0.31 MI / N	**7**
		Plotted as:	Point	
STATE LUST - State Leaking Underground Storage Tank / SRC# 1275		EPA/Agency ID:	N/A	

Agency Address:	*SAME AS ABOVE*
Spill Location:	*AMOCO 1070*
Address:	*828 SSALISBURY BLVD*
City:	*SALISBURY*
County:	*WI*
Zip	*21801*
Case #:	*91-1510WI*
Status:	*OPEN*
Fields Not Reported by the Source Agency for this Site:	*Release(1), Cleanup(1)*

VISTA Address*:	**CHEVRON CHEM CO - SALISBURY** **125 BATEMAN ROAD** **SALISBURY, MD 21804**	VISTA ID#:	3392021	Map ID
		Distance/Direction:	0.29 MI / S	**8**
		Plotted as:	Point	
NFRAP / SRC# 18		EPA ID:	MDD980555114	

Agency Address:	*CHEVRON CHEM CO - SALISBURY* *125 BATEMAN ROAD* *SALISBURY, MD 21801*
Site ID:	*0300287*
EPA Region:	*03*
USGS Hydrologic Unit Code:	*02060007*
Ownership Type:	*OTHER*
Federal Facility Indicator:	*NOT A FEDERAL FACILITY*
NPL Status:	*NOT ON THE NPL*
Hazardous Waste Docket Flag:	*NOT ON THE HAZARDOUS WASTE DOCKET*
Action:	*DISCOVERY*
Action Lead:	*EPA FUND-FINANCED*
Actual Completion Date:	*JUNE 1, 1981*
Action:	*PRELIMINARY ASSESSMENT*
Action Qualifier	*LOW*
Action Lead:	*STATE, FUND FINANCED*
Actual Completion Date:	*FEBRUARY 1, 1983*
Action:	*SCREENING SITE INSPECTION*
Action Qualifier	*DEFERRED TO RCRA (SUBTITLE C)*
Action Lead:	*EPA FUND-FINANCED*
Actual Completion Date:	*APRIL 13, 1990*
Operable Unit ID:	*00*
Operable Unit Name:	*SITEWIDE*
Alias ID:	*101*
Alias Name:	*CHEVRON CHEM CO - SALISBURY*
Fields Not Reported by the Source Agency for this Site:	*Financial Management System ID(1), Site Incident Category Description(2), Action Qualifier(1), Scheduled Start Date(2), Scheduled Completion Date(2), Actual Start Date(2), Address(1)*

SITES IN THE SURROUNDING AREA (within 1/4 - 1/2 mile) CONT.

SCL - State Equivalent CERCLIS List / SRC# 306	Agency ID:	093

Agency Address:	*CHEVRON CHEM CO - SALISBURY* *125 BATEMAN RD* *SALISBURY, MD 21801*
Alias(es):	*NONE*
Status:	*NFRAP*

VISTA Address*:	**SALISBURY STATE UNIVERSITY** **1013 CAMDEN AVE** **SALISBURY, MD 21801**	VISTA ID#:	65091073	Map ID
		Distance/Direction:	0.30 MI / W	**9**
		Plotted as:	Point	
STATE LUST - State Leaking Underground Storage Tank / SRC# 1275		EPA/Agency ID:	N/A	

Agency Address:	*SAME AS ABOVE*
Spill Location:	*SALISBURY STATE UNIVERSITY*
Address:	*1013 CAMDEN AVE*
City:	*SALISBURY*
County:	*WI*
Zip	*21801*
Case #:	*99-2262WI*
Release	*YES*
Cleanup	*YES*
Status:	*CLOSED*

VISTA Address*:	**S BOULEVARD APTS** **815 SMITH ST** **SALISBURY, MD 21801**	VISTA ID#:	65090994	Map ID
		Distance/Direction:	0.34 MI / NW	**10**
		Plotted as:	Point	
STATE LUST - State Leaking Underground Storage Tank / SRC# 1275		EPA/Agency ID:	N/A	

Agency Address:	*S BOULEVARD APTS* *815 SMITH ST* *SALISBURY, MD 0*
Spill Location:	*S BOULEVARD APTS*
Address:	*815 SMITH ST*
City:	*SALISBURY*
County:	*WI*
Case #:	*99-2796WI*
Release	*YES*
Cleanup	*YES*
Status:	*CLOSED*
Fields Not Reported by the Source Agency for this Site:	*Zip(1)*

VISTA Address*:	**SALISBURY STATE UNIVERSITY** **1101 CAMDEN AVE** **SALISBURY, MD 21801**	VISTA ID#:	1649592	Map ID
		Distance/Direction:	0.36 MI / W	**11**
		Plotted as:	Point	
STATE LUST - State Leaking Underground Storage Tank / SRC# 1275		EPA/Agency ID:	N/A	

Agency Address:	*SALISBURY STATE UNIVERSITY* *1101 CAMDEN AVE* *SALISBURY, MD 21804*
Spill Location:	*SALISBURY STATE UNIVERSITY*
Address:	*1101 CAMDEN AVE*
City:	*SALISBURY*

SITES IN THE SURROUNDING AREA (within 1/4 - 1/2 mile) CONT.

County:	*WI*
Zip	*21804*
Case #:	*00-0157WI*
Release	*YES*
Cleanup	*YES*
Status:	*CLOSED*

VISTA Address*:	**UNIVERSITY CENTER 1101 CAMDEN AVE SALISBURY, MD 21801**	VISTA ID#:	64992072	Map ID
		Distance/Direction:	0.36 MI / W	**11**
		Plotted as:	Point	
STATE LUST - State Leaking Underground Storage Tank / SRC# 1275		EPA/Agency ID:	N/A	

Agency Address:	*SALISBURY STATE UNIVERSITY MAGGS CENTER 1101 CAMDEN AVE SALISBURY, MD 21801*
Spill Location:	*SALISBURY STATE UNIVERSITY MAGGS CENTER*
Address:	*1101 CAMDEN AVE*
City:	*SALISBURY*
County:	*WI*
Zip	*21801*
Case #:	*99-0435WI*
Release	*YES*
Status:	*OPEN*
Fields Not Reported by the Source Agency for this Site:	*Cleanup(1)*

VISTA Address*:	**SALISBURY ST UNIV CARUTHERS 1101 CAMDEN AVE SALISBURY, MD 21801**	VISTA ID#:	65091070	Map ID
		Distance/Direction:	0.36 MI / W	**11**
		Plotted as:	Point	
STATE LUST - State Leaking Underground Storage Tank / SRC# 1275		EPA/Agency ID:	N/A	

Agency Address:	*SALISBURY ST UNIV CARUTHERS 1101 CAMDEN AVE SALISBURY, MD 0*
Spill Location:	*SALISBURY ST UNIV CARUTHERS*
Address:	*1101 CAMDEN AVE*
City:	*SALISBURY*
County:	*WI*
Case #:	*00-0219WI*
Release	*YES*
Cleanup	*YES*
Status:	*CLOSED*

STATE LUST - State Leaking Underground Storage Tank / SRC# 1275	EPA/Agency ID:	N/A

Agency Address:	*SALISBURY ST UNIV POLICE BLDG 1101 CAMDEN AVE SALISBURY, MD 0*
Spill Location:	*SALISBURY ST UNIV POLICE BLDG*
Address:	*1101 CAMDEN AVE*
City:	*SALISBURY*
County:	*WI*
Case #:	*00-1605WI*
Release	*NO*

SITES IN THE SURROUNDING AREA (within 1/4 - 1/2 mile) CONT.

Status:	*OPEN*
Fields Not Reported by the Source Agency for this Site:	*Zip(1), Cleanup(1)*

VISTA Address*:	**OCEAN PETROLEUM** **1101 CAMDEN AVE** **SALISBURY, MD 21801**	VISTA ID#:	65088592	Map ID **11**
		Distance/Direction:	0.36 MI / W	
		Plotted as:	Point	
STATE LUST - State Leaking Underground Storage Tank / SRC# 1275		EPA/Agency ID:	N/A	

Agency Address:	*OCEAN PETROLEUM* *1101 CAMDEN AVE* *SALISBURY, MD 0*
Spill Location:	*OCEAN PETROLEUM*
Address:	*1101 CAMDEN AVE*
City:	*SALISBURY*
County:	*WI*
Case #:	*99-0746WI*
Release	*YES*
Status:	*CLOSED*
Fields Not Reported by the Source Agency for this Site:	*Zip(1), Cleanup(1)*

VISTA Address*:	**BENNETT SENIOR HIGH SCHOOL** **300 E COLLEGE AVE** **SALISBURY, MD 21804**	VISTA ID#:	65064913	Map ID **12**
		Distance/Direction:	0.38 MI / E	
		Plotted as:	Point	
STATE LUST - State Leaking Underground Storage Tank / SRC# 1275		EPA/Agency ID:	N/A	

Agency Address:	*BENNETT SENIOR HIGH SCHOOL* *300 E COLLEGE AVE* *SALISBURY, MD 21801*
Spill Location:	*BENNETT SENIOR HIGH SCHOOL*
Address:	*300 E COLLEGE AVE*
City:	*SALISBURY*
County:	*WI*
Zip	*21801*
Case #:	*93-0122WI*
Release	*YES*
Status:	*CLOSED*
Case #:	*93-0122WI*
Release	*YES*
Status:	*CLOSED*
Fields Not Reported by the Source Agency for this Site:	*Cleanup(1)*

VISTA Address*:	**CHEERS** **1324 S SALISBURY BLVD** **SALISBURY, MD 21801**	VISTA ID#:	65072579	Map ID **13**
		Distance/Direction:	0.39 MI / SW	
		Plotted as:	Point	
STATE LUST - State Leaking Underground Storage Tank / SRC# 1275		EPA/Agency ID:	N/A	

Agency Address:	*SAME AS ABOVE*
Spill Location:	*CHEERS*
Address:	*1324 S SALISBURY BLVD*
City:	*SALISBURY*

SITES IN THE SURROUNDING AREA (within 1/4 - 1/2 mile) CONT.

County:	*WI*
Zip	*21801*
Case #:	*99-2073WI*
Release	*YES*
Cleanup	*YES*
Status:	*CLOSED*

VISTA Address*:	**ROUTE 13 CITGO #048** **831 S SALISBURY BLVD** **SALISBURY, MD 21801**	VISTA ID#:	64995788	Map ID **14**
		Distance/Direction:	0.40 MI / N	
		Plotted as:	Point	
STATE LUST - State Leaking Underground Storage Tank / SRC# 1275		EPA/Agency ID:	N/A	

Agency Address:	*CITGO* *831 S SALISBURY BLVD* *SALISBURY, MD 21801*
Spill Location:	*CITGO*
Address:	*831 S SALISBURY BLVD*
City:	*SALISBURY*
County:	*WI*
Zip	*21801*
Case #:	*98-1195WI*
Release	*YES*
Cleanup	*YES*
Status:	*CLOSED*

VISTA Address*:	**CONNECTIV POWER** **828 S SALISBURY BLVD** **SALISBURY, MD 21801**	VISTA ID#:	65074082	Map ID **14**
		Distance/Direction:	0.40 MI / N	
		Plotted as:	Point	
STATE LUST - State Leaking Underground Storage Tank / SRC# 1275		EPA/Agency ID:	N/A	

Agency Address:	*SAME AS ABOVE*
Spill Location:	*CONNECTIV POWER*
Address:	*828 S SALISBURY BLVD*
City:	*SALISBURY*
County:	*WI*
Zip	*21801*
Case #:	*00-1813WI*
Release	*YES*
Status:	*OPEN*
Fields Not Reported by the Source Agency for this Site:	*Cleanup(1)*

VISTA Address*:	**SALISBURY STATE UNIVERSITY** **1200 CAMDEN AVE** **SALISBURY, MD 21801**	VISTA ID#:	65091075	Map ID **15**
		Distance/Direction:	0.44 MI / SW	
		Plotted as:	Point	
STATE LUST - State Leaking Underground Storage Tank / SRC# 1275		EPA/Agency ID:	N/A	

Agency Address:	*SAME AS ABOVE*
Spill Location:	*SALISBURY STATE UNIVERSITY*
Address:	*1200 CAMDEN AVE*
City:	*SALISBURY*

SITES IN THE SURROUNDING AREA (within 1/4 - 1/2 mile) CONT.

County:	*WI*
Zip	*21801*
Case #:	*99-1006WI*
Release	*YES*
Cleanup	*YES*
Status:	*CLOSED*

VISTA Address*:	**UNITED REFRIGERATION INC** **818 EASTERN SHORE DR** **SALISBURY, MD 21804**	VISTA ID#:	65093672	Map ID
		Distance/Direction:	0.45 MI / NE	**16**
		Plotted as:	Point	
STATE LUST - State Leaking Underground Storage Tank / SRC# 1275		EPA/Agency ID:	N/A	

Agency Address:	*UNITED REFRIGERATION INC* *818 EASTERN SHORE DR* *SALISBURY, MD 21801*
Spill Location:	*UNITED REFRIGERATION INC*
Address:	*818 EASTERN SHORE DR*
City:	*SALISBURY*
County:	*WI*
Zip	*21801*
Case #:	*98-2296WI*
Release	*YES*
Cleanup	*YES*
Status:	*CLOSED*

VISTA Address*:	**MIDEASTERN OIL CO** **810-812 EASTERN SHORE DR** **SALISBURY, MD 21804**	VISTA ID#:	65087296	Map ID
		Distance/Direction:	0.46 MI / NE	**16**
		Plotted as:	Point	
STATE LUST - State Leaking Underground Storage Tank / SRC# 1275		EPA/Agency ID:	N/A	

Agency Address:	*MIDEASTERN OIL CO* *810-812 EASTERN SHORE DR* *SALISBURY, MD 21801*
Spill Location:	*MIDEASTERN OIL CO*
Address:	*810-812 EASTERN SHORE DR*
City:	*SALISBURY*
County:	*WI*
Zip	*21801*
Case #:	*00-0566WI*
Release	*YES*
Cleanup	*YES*
Status:	*CLOSED*

VISTA Address*:	**MONTGOMERY WARDS** **800 S SALISBURY BLVD** **SALISBURY, MD 21801**	VISTA ID#:	65087605	Map ID
		Distance/Direction:	0.45 MI / N	**17**
		Plotted as:	Point	
STATE LUST - State Leaking Underground Storage Tank / SRC# 1275		EPA/Agency ID:	N/A	

Agency Address:	*SAME AS ABOVE*
Spill Location:	*MONTGOMERY WARDS*
Address:	*800 S SALISBURY BLVD*
City:	*SALISBURY*

*** VISTA address includes enhanced city and ZIP.**

SITES IN THE SURROUNDING AREA (within 1/4 - 1/2 mile) CONT.

County:	*WI*
Zip	*21801*
Case #:	*92-1097WI*
Status:	*CLOSED*
Case #:	*92-1097WI*
Status:	*CLOSED*
Fields Not Reported by the Source Agency for this Site:	*Release(1), Cleanup(1)*

SITES IN THE SURROUNDING AREA (within 1/2 - 1 mile)

No Records Found

UNMAPPED SITES

VISTA Address*:	FISHER AUTO PARTS 106 LLOYD ST SALISBURY, MD 21801	VISTA ID#:	65078463
STATE LUST - State Leaking Underground Storage Tank / SRC# 1275		EPA/Agency ID:	N/A

Agency Address:	*SAME AS ABOVE*
Spill Location:	*FISHER AUTO PARTS*
Address:	*106 LLOYD ST*
City:	*SALISBURY*
County:	*WI*
Zip	*21801*
Case #:	*91-1669WI*
Status:	*CLOSED*
Fields Not Reported by the Source Agency for this Site:	*Release(1), Cleanup(1)*

VISTA Address*:	MOORES LUMBER BUILDING SUPPLY 119 S BLVD SALISBURY, MD 21804	VISTA ID#:	65087629
STATE LUST - State Leaking Underground Storage Tank / SRC# 1275		EPA/Agency ID:	N/A

Agency Address:	*MOORES LUMBER BUILDING SUPPLY* *119 S BLVD* *SALISBURY, MD 0*
Spill Location:	*MOORES LUMBER BUILDING SUPPLY*
Address:	*119 S BLVD*
City:	*SALISBURY*
County:	*WI*
Case #:	*99-0731WI*
Release	*NO*
Status:	*OPEN*
Fields Not Reported by the Source Agency for this Site:	*Zip(1), Cleanup(1)*

VISTA Address*:	RUSSELL DUNLAP RUSSELL AVE SALISBURY, MD 21801	VISTA ID#:	65090936
STATE LUST - State Leaking Underground Storage Tank / SRC# 1275		EPA/Agency ID:	N/A

Agency Address:	*SAME AS ABOVE*
Spill Location:	*RUSSELL DUNLAP*
Address:	*RUSSELL AVE*
City:	*SALISBURY*
County:	*WI*
Zip	*21801*
Case #:	*90-2232WI*
Release	*NO*
Cleanup	*NO*
Status:	*CLOSED*

UNMAPPED SITES CONT.

VISTA Address*:	MEDICAL CENTER PINE BLUFF RD SALISBURY, MD 21801	VISTA ID#:	65087097
STATE LUST - State Leaking Underground Storage Tank / SRC# 1275		EPA/Agency ID:	N/A

Agency Address:	*SAME AS ABOVE*
Spill Location:	*MEDICAL CENTER*
Address:	*PINE BLUFF RD*
City:	*SALISBURY*
County:	*WI*
Zip	*21801*
Case #:	*92-1024WI*
Release	*NO*
Status:	*CLOSED*
Case #:	*92-1024WI*
Release	*NO*
Status:	*CLOSED*
Fields Not Reported by the Source Agency for this Site:	*Cleanup(1)*

VISTA Address*:	NE TAYLOR CONTRACTORS INC DOGWOOD DR SALISBURY, MD 21801	VISTA ID#:	65088291
STATE LUST - State Leaking Underground Storage Tank / SRC# 1275		EPA/Agency ID:	N/A

Agency Address:	*SAME AS ABOVE*
Spill Location:	*NE TAYLOR CONTRACTORS INC*
Address:	*DOGWOOD DR*
City:	*SALISBURY*
County:	*WI*
Zip	*21801*
Case #:	*97-0165HO*
Release	*YES*
Cleanup	*YES*
Status:	*CLOSED*

VISTA Address*:	SALISBURY STATE UNIVERSITY DOGWOOD DR SALISBURY, MD 21801	VISTA ID#:	64995234
STATE LUST - State Leaking Underground Storage Tank / SRC# 1275		EPA/Agency ID:	N/A

Agency Address:	*SAME AS ABOVE*
Spill Location:	*SALISBURY STATE UNIVERSITY*
Address:	*DOGWOOD DR*
City:	*SALISBURY*
County:	*WI*
Zip	*21801*
Case #:	*97-0164HO*
Release	*YES*
Status:	*CLOSED*

Fields Not Reported by the Source Agency for this Site:	*Cleanup(1)*

VISTA Address*:	**SALISBURY STATE UNIV CAMDEN AVE SALISBURY, MD 21801**	VISTA ID#:	65091071
STATE LUST - State Leaking Underground Storage Tank / SRC# 1275		EPA/Agency ID:	N/A

Agency Address:	*SAME AS ABOVE*
Spill Location:	*SALISBURY STATE UNIV*
Address:	*CAMDEN AVE*
City:	*SALISBURY*
County:	*WI*
Zip	*21801*
Case #:	*96-2359WA*
Release	*NO*
Cleanup	*NO*
Status:	*CLOSED*

VISTA Address*:	**SHORE STOP RIVERSIDE DR SALISBURY, MD 21801**	VISTA ID#:	65091667
STATE LUST - State Leaking Underground Storage Tank / SRC# 1275		EPA/Agency ID:	N/A

Agency Address:	*SAME AS ABOVE*
Spill Location:	*SHORE STOP*
Address:	*RIVERSIDE DR*
City:	*SALISBURY*
County:	*WI*
Zip	*21801*
Case #:	*90-0328WI*
Status:	*CLOSED*
Case #:	*90-0813WI*
Status:	*CLOSED*
Fields Not Reported by the Source Agency for this Site:	*Release(1), Cleanup(1)*

VISTA Address*:	**PARKSIDE HIGH SCHOOL COLLEGE AVE SALISBURY, MD 21801**	VISTA ID#:	65088887
STATE LUST - State Leaking Underground Storage Tank / SRC# 1275		EPA/Agency ID:	N/A

Agency Address:	*SAME AS ABOVE*
Spill Location:	*PARKSIDE HIGH SCHOOL*
Address:	*COLLEGE AVE*
City:	*SALISBURY*
County:	*WI*
Zip	*21801*
Case #:	*91-1035WI*
Release	*NO*

UNMAPPED SITES CONT.

Status:	*CLOSED*
Fields Not Reported by the Source Agency for this Site:	*Cleanup(1)*

VISTA Address*:	**WICOMICO COUNTY DEPARTMENT OF PUBLIC S. SALISBURY PLAZA SALISBURY, MD 21801**	VISTA ID#:	6523328
STATE SWLF - Solid Waste Landfill / SRC# 302		EPA/Agency ID:	N/A

Agency Address:	*SAME AS ABOVE*
Facility Type:	*RESOURCE RECOVERY (RECYCLING)*
Facility Status:	*ACTIVE*
Permit Status:	*NOT AVAILABLE*

VISTA Address*:	**CENTER CITY EXXON S SALISBURY BLVD SALISBURY, MD 21801**	VISTA ID#:	65072216
STATE LUST - State Leaking Underground Storage Tank / SRC# 1275		EPA/Agency ID:	N/A

Agency Address:	*SAME AS ABOVE*
Spill Location:	*CENTER CITY EXXON*
Address:	*S SALISBURY BLVD*
City:	*SALISBURY*
County:	*WI*
Zip	*21801*
Case #:	*92-2035WI*
Status:	*CLOSED*
Case #:	*92-2035WI*
Status:	*CLOSED*
Fields Not Reported by the Source Agency for this Site:	*Release(1), Cleanup(1)*

VISTA Address*:	**DR. ELIAS ADAMOPOULAS DR. KOTA CHANDRA S. SALISBURY BLVD. SALISBURY, md 21801**	VISTA ID#:	6510479
STATE LUST - State Leaking Underground Storage Tank / SRC# 305		EPA/Agency ID:	N/A

Agency Address:	*DR. ELIAS ADAMOPOULAS DR. KOTA CHANDRA S. SALISBURY BLVD. md*
Leak ID#:	*92-0408WI*
Remediation Event:	*HANDBAIL*
Remediation Status:	*OPEN*
Description / Comment:	*FACILITY COUNTY: WICOMICO*
Description / Comment:	*HANDBAIL DESCRIPTION: HAND BAILING THE MONITORING WELLS TO SOAKUP ANY FREE PRODUCT*

UNMAPPED SITES CONT.

VISTA Address*:	FORMER PINE BLUFF EXXON S. SALISBURY BLVD. SALISBURY, md 21801	VISTA ID#:	6510480
STATE LUST - State Leaking Underground Storage Tank / SRC# 305		EPA/Agency ID:	N/A

Agency Address:	*FORMER PINE BLUFF EXXON S. SALISBURY BLVD. md*
Leak ID#:	*94-2729WI*
Remediation Event:	*AUTOMATIC*
Remediation Status:	*OPEN*
Description / Comment:	*FACILITY COUNTY: WICOMICO*
Description / Comment:	*AUTOMATIC DESCRIPTION: 24 HOUR REMEDIATION SYSTEM IS ON SITE*

VISTA Address*:	CHEERS S. SALISBURY BLVD. SALISBURY, md 21801	VISTA ID#:	6510478
STATE LUST - State Leaking Underground Storage Tank / SRC# 305		EPA/Agency ID:	N/A

Agency Address:	*CHEERS S. SALISBURY BLVD. md*
Leak ID#:	*94-2077WI*
Remediation Event:	*MONITORING*
Remediation Status:	*OPEN*
Description / Comment:	*FACILITY COUNTY: WICOMICO*
Description / Comment:	*MONITOR DESCRIPTION: NO ACTIVE REMEDIATION. SAMPLING OF MONITORING WELLS ONLY*

VISTA Address*:	RAY T BENNETT DRIVER ATT- S L TRUCKING SALISBURY, MD 0	VISTA ID#:	502490311
STATE LUST - State Leaking Underground Storage Tank / SRC# 1275		EPA/Agency ID:	N/A

Agency Address:	*SAME AS ABOVE*
Spill Location:	*RAY T BENNETT DRIVER ATT- SL TRUCKING*
City:	*SALISBURY*
County:	*WI*
Case #:	*92-1555WI*
Status:	*CLOSED*
Case #:	*92-1555WI*
Status:	*CLOSED*
Fields Not Reported by the Source Agency for this Site:	*Address(1), Zip(1), Release(1), Cleanup(1)*

VISTA Address*:	HUDSON FOODS WANGO HATCHERY JOHNSON RD SALISBURY, MD 21801	VISTA ID#:	65082933
STATE LUST - State Leaking Underground Storage Tank / SRC# 1275		EPA/Agency ID:	N/A

Agency Address:	*SAME AS ABOVE*
Spill Location:	*HUDSON FOODS WANGO HATCHERY*
Address	*JOHNSON RD*

UNMAPPED SITES CONT.

City:	*SALISBURY*
County:	*WI*
Zip	*21801*
Case #:	*92-2145WI*
Release	*YES*
Status:	*CLOSED*
Case #:	*92-2145WI*
Release	*YES*
Status:	*CLOSED*
Fields Not Reported by the Source Agency for this Site:	*Cleanup(1)*

VISTA Address*:	**ROBERT J VACEK JR TRANSPORT DRIVER SALISBURY, MD 0**	VISTA ID#:	502490353
STATE LUST - State Leaking Underground Storage Tank / SRC# 1275		EPA/Agency ID:	N/A

Agency Address:	*SAME AS ABOVE*
Spill Location:	*ROBERT J VACEK JR TRANSPORTDRIVER*
City:	*SALISBURY*
County:	*WI*
Case #:	*92-1369WI*
Release	*NO*
Status:	*CLOSED*
Case #:	*92-1369WI*
Release	*NO*
Status:	*CLOSED*
Fields Not Reported by the Source Agency for this Site:	*Address(1), Zip(1), Cleanup(1)*

VISTA Address*:	**POWLEN EQUIP CO INC US RTE 13 SALISBURY, MD 21801**	VISTA ID#:	65089833
STATE LUST - State Leaking Underground Storage Tank / SRC# 1275		EPA/Agency ID:	N/A

Agency Address:	*SAME AS ABOVE*
Spill Location:	*POWLEN EQUIP CO INC*
Address	*US RTE 13*
City:	*SALISBURY*
County:	*WI*
Zip	*21801*
Case #:	*92-0278WI*
Status:	*CLOSED*
Case #:	*92-0278WI*
Status:	*CLOSED*
Fields Not Reported by the Source Agency for this Site:	*Release(1), Cleanup(1)*

UNMAPPED SITES CONT.

VISTA Address*:	DELMARVA POWER NAYLOR MILL ROAD md	VISTA ID#:	6637759
STATE LUST - State Leaking Underground Storage Tank / SRC# 305		EPA/Agency ID:	N/A

Agency Address:	*SAME AS ABOVE*
Leak ID#:	*91-1454WI*
Remediation Event:	*HANDBAIL*
Remediation Status:	*OPEN*
Description / Comment:	*FACILITY COUNTY: WICOMICO*
Description / Comment:	*HANDBAIL DESCRIPTION: HAND BAILING THE MONITORING WELLS TO SOAKUP ANY FREE PRODUCT*

VISTA Address*:	NEWLAND PK LANDFILL BRICK KION RD SALISBURY, MD 21801	VISTA ID#:	65088347
STATE LUST - State Leaking Underground Storage Tank / SRC# 1275		EPA/Agency ID:	N/A

Agency Address:	*SAME AS ABOVE*
Spill Location:	*NEWLAND PK LANDFILL*
Address	*BRICK KION RD*
City:	*SALISBURY*
County:	*WI*
Zip	*21801*
Case #:	*93-0222WI*
Status:	*CLOSED*
Case #:	*93-0222WI*
Status:	*CLOSED*
Fields Not Reported by the Source Agency for this Site:	*Release(1), Cleanup(1)*

VISTA Address*:	MIDWAY 1-STOP NAYLOR MILL JERSEY RDS SALISBURY, MD 21801	VISTA ID#:	65087300
STATE LUST - State Leaking Underground Storage Tank / SRC# 1275		EPA/Agency ID:	N/A

Agency Address:	*SAME AS ABOVE*
Spill Location:	*MIDWAY 1-STOP*
Address	*NAYLOR MILL JERSEY RDS*
City:	*SALISBURY*
County:	*WI*
Zip	*21801*
Case #:	*91-2428WI*
Status:	*CLOSED*
Fields Not Reported by the Source Agency for this Site:	*Release(1), Cleanup(1)*

VISTA Address*:	APPLIED TECHNOLOGY CENTER JERSEY ROAD SALISBURY, MD 21801	VISTA ID#:	6523158
STATE SWLF - Solid Waste Landfill / SRC# 302		EPA/Agency ID:	N/A

Agency Address:	*SAME AS ABOVE*
Facility Type:	*RESOURCE RECOVERY (RECYCLING)*
Facility Status:	*ACTIVE*
Permit Status:	*NOT AVAILABLE*

VISTA Address*:	MICHAEL KANE DRIVER RT 12 SALISBURY, MD 0	VISTA ID#:	65087251
STATE LUST - State Leaking Underground Storage Tank / SRC# 1275		EPA/Agency ID:	N/A

Agency Address:	*SAME AS ABOVE*
Spill Location:	*MICHAEL KANE DRIVER*
Address	*RT 12*
City:	*SALISBURY*
County:	*WI*
Case #:	*92-1714WI*
Release	*NO*
Status:	*CLOSED*
Case #:	*92-1714WI*
Release	*NO*
Status:	*CLOSED*
Fields Not Reported by the Source Agency for this Site:	*Zip(1), Cleanup(1)*

VISTA Address*:	FRED CROCKETT 2006 NSMITHDALE DR SALISBURY, MD 21801	VISTA ID#:	65079205
STATE LUST - State Leaking Underground Storage Tank / SRC# 1275		EPA/Agency ID:	N/A

Agency Address:	*SAME AS ABOVE*
Spill Location:	*FRED CROCKETT*
Address	*2006 NSMITHDALE DR*
City:	*SALISBURY*
County:	*WI*
Zip	*21801*
Case #:	*91-1631WI*
Status:	*CLOSED*
Fields Not Reported by the Source Agency for this Site:	*Release(1), Cleanup(1)*

VISTA Address*:	G K PRE-OWNED CARS 501 NSALISBURY BLVD SALISBURY, MD 21801	VISTA ID#:	65079892
STATE LUST - State Leaking Underground Storage Tank / SRC# 1275		EPA/Agency ID:	N/A

Agency Address:	*SAME AS ABOVE*
Spill Location:	*G K PRE-OWNED CARS*

UNMAPPED SITES CONT.

Address	*501 NSALISBURY BLVD*
City:	*SALISBURY*
County:	*WI*
Zip	*21801*
Case #:	*93-0541WI*
Status:	*CLOSED*
Case #:	*93-0541WI*
Status:	*CLOSED*
Fields Not Reported by the Source Agency for this Site:	*Release(1), Cleanup(1)*

VISTA Address*:	**MERCHANTS AUTO CAR CENTER 701 SSALISBURY BLVD SALISBURY, MD 21801**	VISTA ID#:	65087151
STATE LUST - State Leaking Underground Storage Tank / SRC# 1275		EPA/Agency ID:	N/A

Agency Address:	*SAME AS ABOVE*
Spill Location:	*MERCHANTS AUTO CAR CENTER*
Address	*701 SSALISBURY BLVD*
City:	*SALISBURY*
County:	*WI*
Zip	*21801*
Case #:	*91-1023WI*
Status:	*CLOSED*
Fields Not Reported by the Source Agency for this Site:	*Release(1), Cleanup(1)*

VISTA Address*:	**JAMES JONES DRIVER TAYLOR OIL MTHERM0N RD SALISBURY, MD 0**	VISTA ID#:	65083507
STATE LUST - State Leaking Underground Storage Tank / SRC# 1275		EPA/Agency ID:	N/A

Agency Address:	*SAME AS ABOVE*
Spill Location:	*JAMES JONES DRIVER TAYLOR OIL*
Address	*MTHERM0N RD*
City:	*SALISBURY*
County:	*WI*
Case #:	*97-1699WI*
Release	*NO*
Cleanup	*NO*
Status:	*CLOSED*
Fields Not Reported by the Source Agency for this Site:	*Zip(1)*

VISTA Address*:	**OLIPHANT CHEVY 833 SSALISBURY BLVD SALISBURY, MD 21801**	VISTA ID#:	65088693
STATE LUST - State Leaking Underground Storage Tank / SRC# 1275		EPA/Agency ID:	N/A

Agency Address:	*SAME AS ABOVE*
Spill Location:	*OLIPHANT CHEVY*

UNMAPPED SITES CONT.

Address	*833 SSALISBURY BLVD*
City:	*SALISBURY*
County:	*WI*
Zip	*21801*
Case #:	*93-0851WI*
Status:	*CLOSED*
Case #:	*93-0851WI*
Status:	*CLOSED*
Fields Not Reported by the Source Agency for this Site:	*Release(1), Cleanup(1)*

VISTA Address*:	**TRI STATE INSULATION INC MILFORD S SALISBURY BLVD SALISBURY, MD 21801**	VISTA ID#:	65093474
STATE LUST - State Leaking Underground Storage Tank / SRC# 1275		EPA/Agency ID:	N/A

Agency Address:	*SAME AS ABOVE*
Spill Location:	*TRI STATE INSULATION INC*
Address	*MILFORD S SALISBURY BLVD*
City:	*SALISBURY*
County:	*WI*
Zip	*21801*
Case #:	*91-0706WI*
Release	*YES*
Cleanup	*YES*
Status:	*CLOSED*

VISTA Address*:	**HILLIS-CARNES ENGINEERING ASSOCIATION SALISBURY, MD 21801**	VISTA ID#:	502489860
STATE LUST - State Leaking Underground Storage Tank / SRC# 1275		EPA/Agency ID:	N/A

Agency Address:	*SAME AS ABOVE*
Spill Location:	*HILLIS-CARNES ENGINEERING ASSOCIATION*
City:	*SALISBURY*
County:	*WI*
Zip	*21801*
Case #:	*98-0460WI*
Release	*NO*
Cleanup	*NO*
Status:	*CLOSED*
Fields Not Reported by the Source Agency for this Site:	*Address(1)*

VISTA Address*:	**HARRY WOOTERS PERDUE NELSON RD SALISBURY, MD 0**	VISTA ID#:	65081907
STATE LUST - State Leaking Underground Storage Tank / SRC# 1275		EPA/Agency ID:	N/A

Agency Address:	*SAME AS ABOVE*
Spill Location:	*HARRY WOOTERS PERDUE*

Address	*NELSON RD*
City:	*SALISBURY*
County:	*WI*
Case #:	*92-2758WI*
Status:	*CLOSED*
Case #:	*92-2758WI*
Status:	*CLOSED*
Fields Not Reported by the Source Agency for this Site:	*Zip(1), Release(1), Cleanup(1)*

VISTA Address*:	**FORMER BROWN DERBY STORE** **713 NDIVISION ST** **SALISBURY, MD 21801**	VISTA ID#:	65078678
STATE LUST - State Leaking Underground Storage Tank / SRC# 1275		EPA/Agency ID:	N/A

Agency Address:	*SAME AS ABOVE*
Spill Location:	*FORMER BROWN DERBY STORE*
Address	*713 NDIVISION ST*
City:	*SALISBURY*
County:	*WI*
Zip	*21801*
Case #:	*97-0440WI*
Release	*NO*
Status:	*CLOSED*
Fields Not Reported by the Source Agency for this Site:	*Cleanup(1)*

VISTA Address*:	**EXXON STATION 2-7174** **US RT 13NORTH** **SALISBURY, MD 21801**	VISTA ID#:	65078032
STATE LUST - State Leaking Underground Storage Tank / SRC# 1275		EPA/Agency ID:	N/A

Agency Address:	*SAME AS ABOVE*
Spill Location:	*EXXON STATION 2-7174*
Address	*US RT 13NORTH*
City:	*SALISBURY*
County:	*WI*
Zip	*21801*
Case #:	*92-2167WI*
Status:	*OPEN*
Case #:	*92-2167WI*
Status:	*OPEN*
Fields Not Reported by the Source Agency for this Site:	*Release(1), Cleanup(1)*

VISTA Address*:	**EXXON STATION 2-7174** **US RT 13 N** **SALISBURY, MD 21801**	VISTA ID#:	65078030
STATE LUST - State Leaking Underground Storage Tank / SRC# 1275		EPA/Agency ID:	N/A

Agency Address:	*SAME AS ABOVE*
Spill Location:	*EXXON STATION 2-7174*

UNMAPPED SITES CONT.

Address	*US RT 13 N*
City:	*SALISBURY*
County:	*WI*
Zip	*21801*
Case #:	*92-1594WI*
Status:	*OPEN*
Case #:	*92-1594WI*
Status:	*OPEN*
Fields Not Reported by the Source Agency for this Site:	*Release(1), Cleanup(1)*

VISTA Address*:	**INSLEY PROPERTY** **309 TRUITT ST - FRONT REAR** **SALISBURY, MD 21801**	VISTA ID#:	65083222
STATE LUST - State Leaking Underground Storage Tank / SRC# 1275		EPA/Agency ID:	N/A

Agency Address:	*SAME AS ABOVE*
Spill Location:	*INSLEY PROPERTY*
Address	*309 TRUITT ST - FRONT REAR*
City:	*SALISBURY*
County:	*WI*
Zip	*21801*
Case #:	*93-0462WI*
Status:	*CLOSED*
Case #:	*93-0462WI*
Status:	*CLOSED*
Fields Not Reported by the Source Agency for this Site:	*Release(1), Cleanup(1)*

VISTA Address*:	**GENERAL TIRE SERVICE** **US RT 13 DOGWOOD DR** **SALISBURY, MD 21801**	VISTA ID#:	65080166
STATE LUST - State Leaking Underground Storage Tank / SRC# 1275		EPA/Agency ID:	N/A

Agency Address:	*SAME AS ABOVE*
Spill Location:	*GENERAL TIRE SERVICE*
Address	*US RT 13 DOGWOOD DR*
City:	*SALISBURY*
County:	*WI*
Zip	*21801*
Case #:	*91-0354WI*
Release	*YES*
Status:	*CLOSED*
Fields Not Reported by the Source Agency for this Site:	*Cleanup(1)*

UNMAPPED SITES CONT.

VISTA Address*:	GEORGE L RALPH OIL MILL ST SALISBURY, MD 0	VISTA ID#:	65080248
STATE LUST - State Leaking Underground Storage Tank / SRC# 1275		EPA/Agency ID:	N/A

Agency Address:	*SAME AS ABOVE*
Spill Location:	*GEORGE L RALPH OIL*
Address	*MILL ST*
City:	*SALISBURY*
County:	*WO*
Case #:	*93-1988WO*
Status:	*CLOSED*
Case #:	*93-1988WO*
Status:	*CLOSED*
Fields Not Reported by the Source Agency for this Site:	*Zip(1), Release(1), Cleanup(1)*

VISTA Address*:	THOMAS L MILLER DRIVER ORIGINAL DELI SALISBURY, MD 21801	VISTA ID#:	502490517
STATE LUST - State Leaking Underground Storage Tank / SRC# 1275		EPA/Agency ID:	N/A

Agency Address:	*SAME AS ABOVE*
Spill Location:	*THOMAS L MILLER DRIVER ORIGINAL DELI*
City:	*SALISBURY*
County:	*WI*
Zip	*21801*
Case #:	*98-1041WI*
Release	*NO*
Cleanup	*NO*
Status:	*CLOSED*
Fields Not Reported by the Source Agency for this Site:	*Address(1)*

VISTA Address*:	EXXON RT 50 ISABELLA ST SALISBURY, MD 21801	VISTA ID#:	65077848
STATE LUST - State Leaking Underground Storage Tank / SRC# 1275		EPA/Agency ID:	N/A

Agency Address:	*SAME AS ABOVE*
Spill Location:	*EXXON*
Address	*RT 50 ISABELLA ST*
City:	*SALISBURY*
County:	*WO*
Zip	*21801*
Case #:	*90-2452WO*
Release	*NO*
Cleanup	*NO*
Status:	*CLOSED*

STATE LUST - State Leaking Underground Storage Tank / SRC# 1275	EPA/Agency ID:	N/A

Agency Address:	*EXXON 2-2288 RT 50 ISABELLA ST SALISBURY, MD 21801*
Spill Location:	*EXXON 2-2288*
Address	*RT 50 ISABELLA ST*
City:	*SALISBURY*
County:	*WI*
Zip	*21801*
Case #:	*90-2583WI*
Status:	*OPEN*
Fields Not Reported by the Source Agency for this Site:	*Release(1), Cleanup(1)*

VISTA Address*:	**US COAST GUARD ATLANTIC ICE CO MAIN ST LAKE AVE SALISBURY, MD 21801**	VISTA ID#:	65093912

STATE LUST - State Leaking Underground Storage Tank / SRC# 1275	EPA/Agency ID:	N/A

Agency Address:	*SAME AS ABOVE*
Spill Location:	*US COAST GUARD ATLANTIC ICECO*
Address	*MAIN ST LAKE AVE*
City:	*SALISBURY*
County:	*WI*
Zip	*21801*
Case #:	*98-1845WI*
Release	*YES*
Cleanup	*YES*
Status:	*CLOSED*

VISTA Address*:	**TRIANGLE OIL CO FITZWATER ST EXTENSION SALISBURY, MD 21801**	VISTA ID#:	65093490

STATE LUST - State Leaking Underground Storage Tank / SRC# 1275	EPA/Agency ID:	N/A

Agency Address:	*SAME AS ABOVE*
Spill Location:	*TRIANGLE OIL CO*
Address	*FITZWATER ST EXTENSION*
City:	*SALISBURY*
County:	*WI*
Zip	*21801*
Case #:	*93-1764WI*
Release	*YES*
Status:	*CLOSED*
Case #:	*93-1764WI*
Release	*YES*
Status:	*CLOSED*
Fields Not Reported by the Source Agency for this Site:	*Cleanup(1)*

VISTA Address*:	ROBERT FAULCON DRIVER ROYAL FARM STORE SNOW HILL RD SALISBURY, MD 0	VISTA ID#:	65090585
STATE LUST - State Leaking Underground Storage Tank / SRC# 1275		EPA/Agency ID:	N/A

Agency Address:	*SAME AS ABOVE*
Spill Location:	*ROBERT FAULCON DRIVER ROYALFARM STORE*
Address	*SNOW HILL RD*
City:	*SALISBURY*
County:	*WI*
Case #:	*99-1875WI*
Release	*NO*
Cleanup	*NO*
Status:	*CLOSED*
Fields Not Reported by the Source Agency for this Site:	*Zip(1)*

VISTA Address*:	PERDUE FARMS INC ZION CHURCH RD SALISBURY, MD 21801	VISTA ID#:	62599091
STATE LUST - State Leaking Underground Storage Tank / SRC# 1275		EPA/Agency ID:	N/A

Agency Address:	*SAME AS ABOVE*
Spill Location:	*PERDUE FARMS INC*
Address	*ZION CHURCH RD*
City:	*SALISBURY*
County:	*WI*
Zip	*21801*
Case #:	*91-1327WI*
Release	*YES*
Status:	*CLOSED*

STATE LUST - State Leaking Underground Storage Tank / SRC# 1275	EPA/Agency ID:	N/A

Agency Address:	*PERDUE INC* *ZION CHURCH RD* *SALISBURY, MD 21801*
Spill Location:	*PERDUE INC*
Address	*ZION CHURCH RD*
City:	*SALISBURY*
County:	*WI*
Zip	*21801*
Case #:	*90-0711WI*
Status:	*CLOSED*
Case #:	*90-0961WI*
Status:	*CLOSED*
Fields Not Reported by the Source Agency for this Site:	*Cleanup(1), Release(1)*

UNMAPPED SITES CONT.

VISTA Address*:	FRANKLIN HOTEL MAIN ST SALISBURY, MD 0	VISTA ID#:	65079164
STATE LUST - State Leaking Underground Storage Tank / SRC# 1275		EPA/Agency ID:	N/A

Agency Address:	*SAME AS ABOVE*
Spill Location:	*FRANKLIN HOTEL*
Address	*MAIN ST*
City:	*SALISBURY*
County:	*WI*
Case #:	*92-2807WI*
Release	*YES*
Status:	*CLOSED*
Case #:	*92-2807WI*
Release	*YES*
Status:	*CLOSED*
Fields Not Reported by the Source Agency for this Site:	*Zip(1), Cleanup(1)*

VISTA Address*:	TRINITY UNITED METHODIST CHURCH HIGH DIV STS SALISBURY, MD 21801	VISTA ID#:	65093504
STATE LUST - State Leaking Underground Storage Tank / SRC# 1275		EPA/Agency ID:	N/A

Agency Address:	*SAME AS ABOVE*
Spill Location:	*TRINITY UNITED METHODIST CHURCH*
Address	*HIGH DIV STS*
City:	*SALISBURY*
County:	*WI*
Zip	*21801*
Case #:	*98-1237WI*
Release	*YES*
Cleanup	*YES*
Status:	*CLOSED*

VISTA Address*:	PRICE BUICK 2016 NSALISBURY BLVD SALISBURY, MD 21801	VISTA ID#:	65089883
STATE LUST - State Leaking Underground Storage Tank / SRC# 1275		EPA/Agency ID:	N/A

Agency Address:	*SAME AS ABOVE*
Spill Location:	*PRICE BUICK*
Address	*2016 NSALISBURY BLVD*
City:	*SALISBURY*
County:	*WI*
Zip	*21801*
Case #:	*98-1405WI*
Release	*NO*
Cleanup	*NO*
Status:	*CLOSED*

UNMAPPED SITES CONT.

VISTA Address*:	WINTERPLACE FARMS II RT 346 HOBBS RD SALISBURY, MD 21801	VISTA ID#:	65094901
STATE LUST - State Leaking Underground Storage Tank / SRC# 1275		EPA/Agency ID:	N/A

Agency Address:	*SAME AS ABOVE*
Spill Location:	*WINTERPLACE FARMS II*
Address	*RT 346 HOBBS RD*
City:	*SALISBURY*
County:	*WI*
Zip	*21801*
Case #:	*93-2320WI*
Status:	*CLOSED*
Case #:	*93-2320WI*
Status:	*CLOSED*
Fields Not Reported by the Source Agency for this Site:	*Release(1), Cleanup(1)*

VISTA Address*:	GLADYS FIGGS RESIDENCE 113 POSEBERRY AVE SALISBURY, MD 21801	VISTA ID#:	65080521
STATE LUST - State Leaking Underground Storage Tank / SRC# 1275		EPA/Agency ID:	N/A

Agency Address:	*SAME AS ABOVE*
Spill Location:	*GLADYS FIGGS RESIDENCE*
Address	*113 POSEBERRY AVE*
City:	*SALISBURY*
County:	*WI*
Zip	*21801*
Case #:	*97-0088BA4*
Status:	*CLOSED*
Fields Not Reported by the Source Agency for this Site:	*Release(1), Cleanup(1)*

VISTA Address*:	GLEN AVE SCHOOL GLEN AVE SALISBURY, MD 21801	VISTA ID#:	65080548
STATE LUST - State Leaking Underground Storage Tank / SRC# 1275		EPA/Agency ID:	N/A

Agency Address:	*SAME AS ABOVE*
Spill Location:	*GLEN AVE SCHOOL*
Address	*GLEN AVE*
City:	*SALISBURY*
County:	*WI*
Zip	*21801*
Case #:	*93-0123WI*
Release	*NO*
Status:	*CLOSED*
Case #:	*93-0123WI*
Release	*NO*

UNMAPPED SITES CONT.

Status:	*CLOSED*
Fields Not Reported by the Source Agency for this Site:	*Cleanup(1)*

VISTA Address*:	**EXTENSION SERVICE NANTICOKE ROAD/KENNEDY DRIVE SALISBURY, MD 21801**	VISTA ID#:	6523221
STATE SWLF - Solid Waste Landfill / SRC# 302		EPA/Agency ID:	N/A

Agency Address:	*SAME AS ABOVE*
Facility Type:	*RESOURCE RECOVERY (RECYCLING)*
Facility Status:	*ACTIVE*
Permit Status:	*NOT AVAILABLE*

VISTA Address*:	**TRUITTS TRAVEL AGENCY 5478 RIVERSIDE DR SALISBURY, MD 21804**	VISTA ID#:	65093544
STATE LUST - State Leaking Underground Storage Tank / SRC# 1275		EPA/Agency ID:	N/A

Agency Address:	*SAME AS ABOVE*
Spill Location:	*TRUITTS TRAVEL AGENCY*
Address	*5478 RIVERSIDE DR*
City:	*SALISBURY*
County:	*WI*
Zip	*21804*
Case #:	*98-1464WI*
Release	*NO*
Status:	*OPEN*
Fields Not Reported by the Source Agency for this Site:	*Cleanup(1)*

VISTA Address*:	**MD NATIONAL BANK 144 EMAIN ST SALISBURY, MD 21801**	VISTA ID#:	65087021
STATE LUST - State Leaking Underground Storage Tank / SRC# 1275		EPA/Agency ID:	N/A

Agency Address:	*SAME AS ABOVE*
Spill Location:	*MD NATIONAL BANK*
Address	*144 EMAIN ST*
City:	*SALISBURY*
County:	*WI*
Zip	*21801*
Case #:	*93-0578WI*
Release	*NO*
Status:	*CLOSED*
Case #:	*93-0578WI*
Release	*NO*
Status:	*CLOSED*
Fields Not Reported by the Source Agency for this Site:	*Cleanup(1)*

UNMAPPED SITES CONT.

VISTA Address*:	MD NATIONAL BANK 1145 SSALISBURY BLVD SALISBURY, MD 21801	VISTA ID#:	65087020
STATE LUST - State Leaking Underground Storage Tank / SRC# 1275		EPA/Agency ID:	N/A

Agency Address:	*SAME AS ABOVE*
Spill Location:	*MD NATIONAL BANK*
Address	*1145 SSALISBURY BLVD*
City:	*SALISBURY*
County:	*WI*
Zip	*21801*
Case #:	*93-0579WI*
Status:	*CLOSED*
Case #:	*93-0579WI*
Status:	*CLOSED*
Fields Not Reported by the Source Agency for this Site:	*Release(1), Cleanup(1)*

VISTA Address*:	JOHN FRON ASSOC SALISBURY, MD 21801	VISTA ID#:	502489949
STATE LUST - State Leaking Underground Storage Tank / SRC# 1275		EPA/Agency ID:	N/A

Agency Address:	*SAME AS ABOVE*
Spill Location:	*JOHN FRON ASSOC*
City:	*SALISBURY*
County:	*HO*
Zip	*21801*
Case #:	*93-1167HO*
Status:	*OPEN*
Case #:	*93-1167HO*
Status:	*OPEN*
Fields Not Reported by the Source Agency for this Site:	*Address(1), Release(1), Cleanup(1)*

VISTA Address*:	ERIC DAVIS 508 COBLOLOY LN SALISBURY, MD 20801	VISTA ID#:	65077346
STATE LUST - State Leaking Underground Storage Tank / SRC# 1275		EPA/Agency ID:	N/A

Agency Address:	*SAME AS ABOVE*
Spill Location:	*ERIC DAVIS*
Address	*508 COBLOLOY LN*
City:	*SALISBURY*
County:	*WI*
Zip	*20801*
Case #:	*00-1732WI*
Release	*YES*
Status:	*OPEN*
Fields Not Reported by the Source Agency for this Site:	*Cleanup(1)*

UNMAPPED SITES CONT.

VISTA Address*:	TOWNE TOYOTA 2015 NSALISBURY BLVD SALISBURY, MD 21801	VISTA ID#:	65093404
STATE LUST - State Leaking Underground Storage Tank / SRC# 1275		EPA/Agency ID:	N/A

Agency Address:	SAME AS ABOVE
Spill Location:	TOWNE TOYOTA
Address	2015 NSALISBURY BLVD
City:	SALISBURY
County:	WI
Zip	21801
Case #:	93-0679WI
Status:	CLOSED
Case #:	93-0679WI
Status:	CLOSED
Fields Not Reported by the Source Agency for this Site:	Release(1), Cleanup(1)

VISTA Address*:	TRAILWAYS TERMINAL E MAIN ST SALISBURY, MD 21803	VISTA ID#:	65093438
STATE LUST - State Leaking Underground Storage Tank / SRC# 1275		EPA/Agency ID:	N/A

Agency Address:	SAME AS ABOVE
Spill Location:	TRAILWAYS TERMINAL
Address	E MAIN ST
City:	SALISBURY
County:	WI
Zip	21803
Case #:	90-1981WI
Status:	CLOSED
Fields Not Reported by the Source Agency for this Site:	Release(1), Cleanup(1)

VISTA Address*:	HOLLY CENTER SNOW HILL RD MD RT 12 SALISBURY, MD 21803	VISTA ID#:	65082623
STATE LUST - State Leaking Underground Storage Tank / SRC# 1275		EPA/Agency ID:	N/A

Agency Address:	SAME AS ABOVE
Spill Location:	HOLLY CENTER
Address	SNOW HILL RD MD RT 12
City:	SALISBURY
County:	WI
Zip	21803
Case #:	90-2021WI
Status:	CLOSED
Fields Not Reported by the Source Agency for this Site:	Release(1), Cleanup(1)

UNMAPPED SITES CONT.

VISTA Address*:	J ROLAND DASHIELL SONS RT 13 DAGSBORO RD SALISBURY, MD 21801	VISTA ID#:	65083353
STATE LUST - State Leaking Underground Storage Tank / SRC# 1275		EPA/Agency ID:	N/A

Agency Address:	SAME AS ABOVE
Spill Location:	J ROLAND DASHIELL SONS
Address	RT 13 DAGSBORO RD
City:	SALISBURY
County:	WI
Zip	21801
Case #:	92-1959WI
Status:	CLOSED
Case #:	92-1959WI
Status:	CLOSED
Fields Not Reported by the Source Agency for this Site:	Release(1), Cleanup(1)

VISTA Address*:	J ROLAND DASCHIELL CONTRACTORS RT 13 NAYLOR MILL RD SALISBURY, MD 21801	VISTA ID#:	65083351
STATE LUST - State Leaking Underground Storage Tank / SRC# 1275		EPA/Agency ID:	N/A

Agency Address:	SAME AS ABOVE
Spill Location:	J ROLAND DASCHIELL CONTRACTORS
Address	RT 13 NAYLOR MILL RD
City:	SALISBURY
County:	WI
Zip	21801
Case #:	97-1991AA1
Release	YES
Cleanup	YES
Status:	CLOSED

VISTA Address*:	HAZEL WARD PROPERTY MT HERMAN RD AIRPORT RD SALISBURY, MD 21801	VISTA ID#:	65081974
STATE LUST - State Leaking Underground Storage Tank / SRC# 1275		EPA/Agency ID:	N/A

Agency Address:	SAME AS ABOVE
Spill Location:	HAZEL WARD PROPERTY
Address	MT HERMAN RD AIRPORT RD
City:	SALISBURY
County:	WI
Zip	21801
Case #:	93-0850WI
Status:	CLOSED
Case #:	93-0850WI
Status:	CLOSED

Fields Not Reported by the Source Agency for this Site:	*Release(1), Cleanup(1)*

VISTA Address*:	**MARIAN PUSEY DRIVER** **SALISBURY, MD 0**	VISTA ID#:	502490078
STATE LUST - State Leaking Underground Storage Tank / SRC# 1275		EPA/Agency ID:	N/A

Agency Address:	*SAME AS ABOVE*
Spill Location:	*MARIAN PUSEY DRIVER*
City:	*SALISBURY*
County:	*WI*
Case #:	*93-1035WI*
Release	*NO*
Status:	*CLOSED*
Case #:	*93-1035WI*
Release	*NO*
Status:	*CLOSED*
Fields Not Reported by the Source Agency for this Site:	*Address(1), Zip(1), Cleanup(1)*

VISTA Address*:	**ENNIS PETROLEUM** **120 OLD OCEAN CITY RD** **SALISBURY, MD 21801**	VISTA ID#:	65077302
STATE LUST - State Leaking Underground Storage Tank / SRC# 1275		EPA/Agency ID:	N/A

Agency Address:	*SAME AS ABOVE*
Spill Location:	*ENNIS PETROLEUM*
Address	*120 OLD OCEAN CITY RD*
City:	*SALISBURY*
County:	*WI*
Zip	*21801*
Case #:	*92-0872WI*
Status:	*CLOSED*
Case #:	*92-0872WI*
Status:	*CLOSED*
Fields Not Reported by the Source Agency for this Site:	*Release(1), Cleanup(1)*

VISTA Address*:	**EMPTY LOT** **ENPTY LOT ACROSS FROM 228 MDAVE** **SALISBURY, MD 21801**	VISTA ID#:	65077280
STATE LUST - State Leaking Underground Storage Tank / SRC# 1275		EPA/Agency ID:	N/A

Agency Address:	*SAME AS ABOVE*
Spill Location:	*EMPTY LOT*
Address	*ENPTY LOT ACROSS FROM 228 MDAVE*
City:	*SALISBURY*
County:	*WI*
Zip	*21801*
Case #:	*93-1945WI*

UNMAPPED SITES CONT.

Status:	*CLOSED*
Case #:	*93-1945WI*
Status:	*CLOSED*
Fields Not Reported by the Source Agency for this Site:	*Release(1), Cleanup(1)*

VISTA Address*:	**ELMOS PROPERTY CHURCH ELIZABETH STS CHURCH ELIZABETH STS SALISBURY, MD 21801**	VISTA ID#:	65077218
STATE LUST - State Leaking Underground Storage Tank / SRC# 1275		EPA/Agency ID:	N/A

Agency Address:	*SAME AS ABOVE*
Spill Location:	*ELMOS PROPERTY CHURCH ELIZABETH STS*
Address	*CHURCH ELIZABETH STS*
City:	*SALISBURY*
County:	*WO*
Zip	*21801*
Case #:	*92-2402WO*
Status:	*CLOSED*
Case #:	*92-2402WO*
Status:	*CLOSED*
Fields Not Reported by the Source Agency for this Site:	*Release(1), Cleanup(1)*

VISTA Address*:	**GOODNEWS HONDAY NSALISBURY BLVD SALISBURY, MD 21801**	VISTA ID#:	65080777
STATE LUST - State Leaking Underground Storage Tank / SRC# 1275		EPA/Agency ID:	N/A

Agency Address:	*SAME AS ABOVE*
Spill Location:	*GOODNEWS HONDAY*
Address	*NSALISBURY BLVD*
City:	*SALISBURY*
County:	*WI*
Zip	*21801*
Case #:	*93-0313WI*
Status:	*CLOSED*
Case #:	*93-0313WI*
Status:	*CLOSED*
Fields Not Reported by the Source Agency for this Site:	*Release(1), Cleanup(1)*

VISTA Address*:	**UNIVERSITY OF MD RESEARCH CENTER RT 349 SALISBURY, MD 0**	VISTA ID#:	65093730
STATE LUST - State Leaking Underground Storage Tank / SRC# 1275		EPA/Agency ID:	N/A

Agency Address:	*SAME AS ABOVE*
Spill Location:	*UNIVERSITY OF MD RESEARCH CENTER*

UNMAPPED SITES CONT.

Address	*RT 349*
City:	*SALISBURY*
County:	*WI*
Case #:	*99-2239WI*
Release	*YES*
Cleanup	*YES*
Status:	*CLOSED*
Fields Not Reported by the Source Agency for this Site:	*Zip(1)*

VISTA Address*:	**JOHN CUOMO DRIVER RT 13 DAGSBORO SALISBURY, MD 21804**	VISTA ID#:	65084046
STATE LUST - State Leaking Underground Storage Tank / SRC# 1275		EPA/Agency ID:	N/A

Agency Address:	*SAME AS ABOVE*
Spill Location:	*JOHN CUOMO DRIVER*
Address	*RT 13 DAGSBORO*
City:	*SALISBURY*
County:	*WI*
Zip	*21804*
Case #:	*00-1279WI*
Release	*NO*
Cleanup	*NO*
Status:	*CLOSED*

VISTA Address*:	**EJ TRADER OCWA SAVINGS LOAN RT 12 BRIDGEVIEW AVE SALISBURY, MD 0**	VISTA ID#:	65077076
STATE LUST - State Leaking Underground Storage Tank / SRC# 1275		EPA/Agency ID:	N/A

Agency Address:	*SAME AS ABOVE*
Spill Location:	*EJ TRADER OCWA SAVINGS LOAN*
Address	*RT 12 BRIDGEVIEW AVE*
City:	*SALISBURY*
County:	*WI*
Case #:	*99-0968WI*
Release	*YES*
Cleanup	*YES*
Status:	*CLOSED*
Fields Not Reported by the Source Agency for this Site:	*Zip(1)*

VISTA Address*:	**T-JAYS MARKET N SALISBURY BLVD US RT 13 SALISBURY, MD 21801**	VISTA ID#:	65092782
STATE LUST - State Leaking Underground Storage Tank / SRC# 1275		EPA/Agency ID:	N/A

Agency Address:	*SAME AS ABOVE*
Spill Location:	*T-JAYS MARKET*

UNMAPPED SITES CONT.

Address	*N SALISBURY BLVD US RT 13*
City:	*SALISBURY*
County:	*WI*
Zip	*21801*
Case #:	*97-0519WI*
Release	*YES*
Cleanup	*YES*
Status:	*CLOSED*

VISTA Address*:	**MD DEPT OF AGRICULTURE** **MD RT 349** **SALISBURY, MD 0**	VISTA ID#:	65087005
STATE LUST - State Leaking Underground Storage Tank / SRC# 1275		EPA/Agency ID:	N/A

Agency Address:	*SAME AS ABOVE*
Spill Location:	*MD DEPT OF AGRICULTURE*
Address	*MD RT 349*
City:	*SALISBURY*
County:	*WI*
Case #:	*91-0824WI*
Release	*YES*
Cleanup	*YES*
Status:	*CLOSED*
Fields Not Reported by the Source Agency for this Site:	*Zip(1)*

VISTA Address*:	**RICHARD JONES** **913 S DIV ST** **SALISBURY, MD 21801**	VISTA ID#:	65090413
STATE LUST - State Leaking Underground Storage Tank / SRC# 1275		EPA/Agency ID:	N/A

Agency Address:	*SAME AS ABOVE*
Spill Location:	*RICHARD JONES*
Address	*913 S DIV ST*
City:	*SALISBURY*
County:	*WI*
Zip	*21801*
Case #:	*00-1165WI*
Release	*YES*
Status:	*OPEN*
Fields Not Reported by the Source Agency for this Site:	*Cleanup(1)*

VISTA Address*:	**EDWARD BETSON JR BAYLAND AVIATION** **AIRPORT RD** **SALISBURY, MD 21801**	VISTA ID#:	65076959
STATE LUST - State Leaking Underground Storage Tank / SRC# 1275		EPA/Agency ID:	N/A

Agency Address:	*SAME AS ABOVE*
Spill Location:	*EDWARD BETSON JR BAYLAND AVIATION*

UNMAPPED SITES CONT.

Address	*AIRPORT RD*
City:	*SALISBURY*
County:	*WI*
Zip	*21801*
Case #:	*90-2584WI*
Release	*NO*
Status:	*CLOSED*
Fields Not Reported by the Source Agency for this Site:	*Cleanup(1)*

VISTA Address*:	**EDNA GROCE PROPERTY** **104-110 ASHLON ST** **SALISBURY, MD 21801**	VISTA ID#:	65076950
STATE LUST - State Leaking Underground Storage Tank / SRC# 1275		EPA/Agency ID:	N/A

Agency Address:	*SAME AS ABOVE*
Spill Location:	*EDNA GROCE PROPERTY*
Address	*104-110 ASHLON ST*
City:	*SALISBURY*
County:	*WI*
Zip	*21801*
Case #:	*96-0169QA*
Status:	*CLOSED*
Fields Not Reported by the Source Agency for this Site:	*Release(1), Cleanup(1)*

VISTA Address*:	**GREEN ACRES STORE** **RT 12** **SALISBURY, MD 21801**	VISTA ID#:	65081040
STATE LUST - State Leaking Underground Storage Tank / SRC# 1275		EPA/Agency ID:	N/A

Agency Address:	*SAME AS ABOVE*
Spill Location:	*GREEN ACRES STORE*
Address	*RT 12*
City:	*SALISBURY*
County:	*WI*
Zip	*21801*
Case #:	*91-1568WI*
Status:	*CLOSED*
Fields Not Reported by the Source Agency for this Site:	*Release(1), Cleanup(1)*

VISTA Address*:	**MIKE DONALDSON** **TRUITT ST** **SALISBURY, MD 21801**	VISTA ID#:	65087322
STATE LUST - State Leaking Underground Storage Tank / SRC# 1275		EPA/Agency ID:	N/A

Agency Address:	*SAME AS ABOVE*
Spill Location:	*MIKE DONALDSON*
Address	*TRUITT ST*

UNMAPPED SITES CONT.

City:	SALISBURY
County:	WI
Zip	21801
Case #:	91-1455WI
Status:	CLOSED
Fields Not Reported by the Source Agency for this Site:	Release(1), Cleanup(1)

VISTA Address*:	**UPPER WICOMICO RIVER OIL SHEEN FITZWATER ST RT 50 SALISBURY, MD 21801**	VISTA ID#:	65093874
STATE LUST - State Leaking Underground Storage Tank / SRC# 1275		EPA/Agency ID:	N/A

Agency Address:	SAME AS ABOVE
Spill Location:	UPPER WICOMICO RIVER OIL SHEEN
Address	FITZWATER ST RT 50
City:	SALISBURY
County:	WI
Zip	21801
Case #:	93-1997WI
Status:	CLOSED
Case #:	93-1997WI
Status:	CLOSED
Fields Not Reported by the Source Agency for this Site:	Release(1), Cleanup(1)

VISTA Address*:	**EASTERN PETROLEUM RT 50 AUTUMN GROVE RD SALISBURY, MD 21804**	VISTA ID#:	65076774
STATE LUST - State Leaking Underground Storage Tank / SRC# 1275		EPA/Agency ID:	N/A

Agency Address:	SAME AS ABOVE
Spill Location:	EASTERN PETROLEUM
Address	RT 50 AUTUMN GROVE RD
City:	SALISBURY
County:	WI
Zip	21804
Case #:	98-0208WI
Release	NO
Cleanup	NO
Status:	CLOSED

VISTA Address*:	**GENE GREGORY DRIVER CHECK -REGENT TRANSP EMAIN ST SALISBURY, MD 21801**	VISTA ID#:	65080140
STATE LUST - State Leaking Underground Storage Tank / SRC# 1275		EPA/Agency ID:	N/A

Agency Address:	SAME AS ABOVE
Spill Location:	GENE GREGORY DRIVER CHECK -REGENT TRANSPORT

UNMAPPED SITES CONT.

Address	*EMAIN ST*
City:	*SALISBURY*
County:	*WI*
Zip	*21801*
Case #:	*93-1663WI*
Release	*NO*
Status:	*CLOSED*
Case #:	*93-1663WI*
Release	*NO*
Status:	*CLOSED*
Fields Not Reported by the Source Agency for this Site:	*Cleanup(1)*

VISTA Address*:	**E SALISBURY ELEMENTARY 1201 OCEAN CITY RD MAIN ST SALISBURY, MD 21801**	VISTA ID#:	65076676
STATE LUST - State Leaking Underground Storage Tank / SRC# 1275		EPA/Agency ID:	N/A

Agency Address:	*SAME AS ABOVE*
Spill Location:	*E SALISBURY ELEMENTARY*
Address	*1201 OCEAN CITY RD MAIN ST*
City:	*SALISBURY*
County:	*WI*
Zip	*21801*
Case #:	*93-0120WI*
Status:	*CLOSED*
Case #:	*93-0120WI*
Status:	*CLOSED*
Fields Not Reported by the Source Agency for this Site:	*Release(1), Cleanup(1)*

VISTA Address*:	**E LAKE VILLAGE TRAILER PARK JOHNSON RD SALISBURY, MD 0**	VISTA ID#:	65076669
STATE LUST - State Leaking Underground Storage Tank / SRC# 1275		EPA/Agency ID:	N/A

Agency Address:	*SAME AS ABOVE*
Spill Location:	*E LAKE VILLAGE TRAILER PARK*
Address	*JOHNSON RD*
City:	*SALISBURY*
County:	*WI*
Case #:	*90-2759WI*
Status:	*CLOSED*
Fields Not Reported by the Source Agency for this Site:	*Zip(1), Release(1), Cleanup(1)*

VISTA Address*:	**WICOMICO RIVER N PRONG OIL SPILL SALISBURY, MD 0**	VISTA ID#:	502490592
STATE LUST - State Leaking Underground Storage Tank / SRC# 1275		EPA/Agency ID:	N/A

Agency Address:	*SAME AS ABOVE*
Spill Location:	*WICOMICO RIVER N PRONG OIL SPILL*

UNMAPPED SITES CONT.

City:	SALISBURY
County:	WI
Case #:	96-1576HO
Release	NO
Cleanup	NO
Status:	CLOSED
Fields Not Reported by the Source Agency for this Site:	Address(1), Zip(1)

VISTA Address*:	MD DEPT OF AGRICULTURE MOSQUITO CONTROL RTE 349 SALISBURY, MD 0	VISTA ID#:	65087006
STATE LUST - State Leaking Underground Storage Tank / SRC# 1275		EPA/Agency ID:	N/A

Agency Address:	SAME AS ABOVE
Spill Location:	MD DEPT OF AGRICULTURE MOSQUITO CONTROL DIV
Address	RTE 349
City:	SALISBURY
County:	WI
Case #:	91-2898WI
Status:	CLOSED
Fields Not Reported by the Source Agency for this Site:	Zip(1), Release(1), Cleanup(1)

VISTA Address*:	JEFF PEISTER RT 50 NAYLOR MILL RD SALISBURY, MD 21804	VISTA ID#:	65083685
STATE LUST - State Leaking Underground Storage Tank / SRC# 1275		EPA/Agency ID:	N/A

Agency Address:	SAME AS ABOVE
Spill Location:	JEFF PEISTER
Address	RT 50 NAYLOR MILL RD
City:	SALISBURY
County:	WI
Zip	21804
Case #:	98-1441WI
Release	YES
Cleanup	YES
Status:	CLOSED

VISTA Address*:	PARKSIDE HIGH SCHOOL 1015 BAGLIN PK DR SALISBURY, MD 0	VISTA ID#:	65088886
STATE LUST - State Leaking Underground Storage Tank / SRC# 1275		EPA/Agency ID:	N/A

Agency Address:	SAME AS ABOVE
Spill Location:	PARKSIDE HIGH SCHOOL
Address	1015 BAGLIN PK DR
City:	SALISBURY

UNMAPPED SITES CONT.

County:	*WI*
Case #:	*96-0378WA*
Release	*NO*
Status:	*CLOSED*
Fields Not Reported by the Source Agency for this Site:	*Zip(1), Cleanup(1)*

VISTA Address*:	**DEPARTMENT OF PUBLIC WORKS** **P.O. BOX 968** **SALISBURY, MD 21803**	VISTA ID#:	6522952
STATE SWLF - Solid Waste Landfill / SRC# 302		EPA/Agency ID:	N/A

Agency Address:	*SAME AS ABOVE*
Facility Type:	*RESOURCE RECOVERY (RECYCLING)*
Facility Status:	*ACTIVE*
Permit Status:	*NOT AVAILABLE*

VISTA Address*:	**SHORE STOP** **N SALISBURY BLVD CHERRY ST** **SALISBURY, MD 21801**	VISTA ID#:	65091663
STATE LUST - State Leaking Underground Storage Tank / SRC# 1275		EPA/Agency ID:	N/A

Agency Address:	*SAME AS ABOVE*
Spill Location:	*SHORE STOP*
Address	*N SALISBURY BLVD CHERRY ST*
City:	*SALISBURY*
County:	*WI*
Zip	*21801*
Case #:	*96-2030WI*
Release	*NO*
Cleanup	*NO*
Status:	*CLOSED*

VISTA Address*:	**DRS ELIAS ADAMOPOULOS KOTA L CHANDRA SE** **RT 13** **SALISBURY, MD 21801**	VISTA ID#:	65076475
STATE LUST - State Leaking Underground Storage Tank / SRC# 1275		EPA/Agency ID:	N/A

Agency Address:	*SAME AS ABOVE*
Spill Location:	*DRS ELIAS ADAMOPOULOS KOTAL CHANDRA SEKHARA*
Address	*RT 13*
City:	*SALISBURY*
County:	*WI*
Zip	*21801*
Case #:	*92-0408WI*
Status:	*OPEN*
Case #:	*92-0408WI*
Status:	*OPEN*
Fields Not Reported by the Source Agency for this Site:	*Release(1), Cleanup(1)*

VISTA Address*:	SHORE STOP PARSONS RD PEMBERTON RDS SALISBURY, MD 21803	VISTA ID#:	65091665
STATE LUST - State Leaking Underground Storage Tank / SRC# 1275		EPA/Agency ID:	N/A

Agency Address:	SAME AS ABOVE
Spill Location:	SHORE STOP
Address	PARSONS RD PEMBERTON RDS
City:	SALISBURY
County:	WI
Zip	21803
Case #:	90-1500WI
Release	YES
Cleanup	YES
Status:	CLOSED

VISTA Address*:	DRESSER INDUSTRIES CHERRY HILL-RIVERSIDE DR SALISBURY, MD 21801	VISTA ID#:	65076343
STATE LUST - State Leaking Underground Storage Tank / SRC# 1275		EPA/Agency ID:	N/A

Agency Address:	SAME AS ABOVE
Spill Location:	DRESSER INDUSTRIES
Address	CHERRY HILL-RIVERSIDE DR
City:	SALISBURY
County:	WI
Zip	21801
Case #:	93-0795WI
Status:	CLOSED
Case #:	93-0795WI
Status:	CLOSED
Fields Not Reported by the Source Agency for this Site:	Release(1), Cleanup(1)

VISTA Address*:	DR MCLEAN CINDERALLA 1315 S DIV ST SALISBURY, MD 21802	VISTA ID#:	65076313
STATE LUST - State Leaking Underground Storage Tank / SRC# 1275		EPA/Agency ID:	N/A

Agency Address:	SAME AS ABOVE
Spill Location:	DR MCLEAN CINDERALLA
Address	1315 S DIV ST
City:	SALISBURY
County:	WI
Zip	21802
Case #:	98-1862WI
Release	YES
Cleanup	YES
Status:	CLOSED

UNMAPPED SITES CONT.

VISTA Address*:	DR BAL K AGARWAL TOWER DR SALISBURY, MD 21801	VISTA ID#:	65076295
STATE LUST - State Leaking Underground Storage Tank / SRC# 1275		EPA/Agency ID:	N/A

Agency Address:	*SAME AS ABOVE*
Spill Location:	*DR BAL K AGARWAL*
Address	*TOWER DR*
City:	*SALISBURY*
County:	*WI*
Zip	*21801*
Case #:	*91-1668WI*
Status:	*CLOSED*
Fields Not Reported by the Source Agency for this Site:	*Release(1), Cleanup(1)*

VISTA Address*:	W SALISBURY ELEMENTARY W RD SALISBURY, MD 21803	VISTA ID#:	65094286
STATE LUST - State Leaking Underground Storage Tank / SRC# 1275		EPA/Agency ID:	N/A

Agency Address:	*SAME AS ABOVE*
Spill Location:	*W SALISBURY ELEMENTARY*
Address	*W RD*
City:	*SALISBURY*
County:	*WI*
Zip	*21803*
Case #:	*91-0599WI*
Release	*YES*
Cleanup	*YES*
Status:	*CLOSED*

VISTA Address*:	BUDDY'S SHELL N. SALISBURY BLVD. SALISBURY, md 21801	VISTA ID#:	6510481
STATE LUST - State Leaking Underground Storage Tank / SRC# 305		EPA/Agency ID:	N/A

Agency Address:	*BUDDY'S SHELL* *N. SALISBURY BLVD.* *md*
Leak ID#:	*92-0100WI*
Remediation Event:	*MONITORING*
Remediation Status:	*OPEN*
Description / Comment:	*FACILITY COUNTY: WICOMICO*
Description / Comment:	*MONITOR DESCRIPTION: NO ACTIVE REMEDIATION. SAMPLING OF MONITORING WELLS ONLY*

VISTA Address*:	FIRST CHURCH OF CHRIST, SCIENTIST 816 S BLVD SALISBURY, MD 21801	VISTA ID#:	64994960
STATE LUST - State Leaking Underground Storage Tank / SRC# 1275		EPA/Agency ID:	N/A

Agency Address:	*1ST CHURCH OF CHRIST SCIENTIST 816 S BLVD SALISBURY, MD 21801*
Spill Location:	*1ST CHURCH OF CHRIST SCIENTIST*
Address	*816 S BLVD*
City:	*SALISBURY*
County:	*WI*
Zip	*21801*
Case #:	*99-0089WI*
Release	*YES*
Cleanup	*YES*
Status:	*CLOSED*

VISTA Address*:	KELLYS AUTO BODY GLENWOOD ST SALISBURY, MD 21801	VISTA ID#:	65084688
STATE LUST - State Leaking Underground Storage Tank / SRC# 1275		EPA/Agency ID:	N/A

Agency Address:	*SAME AS ABOVE*
Spill Location:	*KELLYS AUTO BODY*
Address	*GLENWOOD ST*
City:	*SALISBURY*
County:	*WI*
Zip	*21801*
Case #:	*93-2185WI*
Status:	*CLOSED*
Case #:	*93-2185WI*
Status:	*CLOSED*
Fields Not Reported by the Source Agency for this Site:	*Release(1), Cleanup(1)*

VISTA Address*:	DONALD SLATCHER DRIVER BEVERAGE BARN E CHURCH ST MAIN ST SALISBURY, MD 0	VISTA ID#:	65076144
STATE LUST - State Leaking Underground Storage Tank / SRC# 1275		EPA/Agency ID:	N/A

Agency Address:	*SAME AS ABOVE*
Spill Location:	*DONALD SLATCHER DRIVER BEVERAGE BARN*
Address	*E CHURCH ST MAIN ST*
City:	*SALISBURY*
County:	*WI*
Case #:	*90-0479WI*
Status:	*CLOSED*
Fields Not Reported by the Source Agency for this Site:	*Zip(1), Release(1), Cleanup(1)*

VISTA Address*:	DONALD O SLATCHER EASTERN SHORE DR SALISBURY, MD 21801	VISTA ID#:	65076129
STATE LUST - State Leaking Underground Storage Tank / SRC# 1275		EPA/Agency ID:	N/A

Agency Address:	*SAME AS ABOVE*
Spill Location:	*DONALD O SLATCHER*
Address	*EASTERN SHORE DR*
City:	*SALISBURY*
County:	*WI*
Zip	*21801*
Case #:	*91-2099WI*
Release	*NO*
Cleanup	*NO*
Status:	*CLOSED*

VISTA Address*:	DOLBY MARINE INC 840 ISABELLA 46 MILL STS SALISBURY, MD 21801	VISTA ID#:	65076064
STATE LUST - State Leaking Underground Storage Tank / SRC# 1275		EPA/Agency ID:	N/A

Agency Address:	*SAME AS ABOVE*
Spill Location:	*DOLBY MARINE INC*
Address	*840 ISABELLA 46 MILL STS*
City:	*SALISBURY*
County:	*WI*
Zip	*21801*
Case #:	*00-0721WI*
Release	*YES*
Status:	*OPEN*
Fields Not Reported by the Source Agency for this Site:	*Cleanup(1)*

VISTA Address*:	PENINSULA GENERAL HOSP MEDICAL CTR 100 ECARROLL ST SALISBURY, MD 21801	VISTA ID#:	65089142
STATE LUST - State Leaking Underground Storage Tank / SRC# 1275		EPA/Agency ID:	N/A

Agency Address:	*SAME AS ABOVE*
Spill Location:	*PENINSULA GENERAL HOSP MEDICAL CTR*
Address	*100 ECARROLL ST*
City:	*SALISBURY*
County:	*WI*
Zip	*21801*
Case #:	*92-0580WI*
Status:	*CLOSED*
Case #:	*92-0580WI*
Status:	*CLOSED*

UNMAPPED SITES CONT.

Fields Not Reported by the Source Agency for this Site:	*Release(1), Cleanup(1)*

VISTA Address*:	**JOHN SNEE** **MD RT 12** **SALISBURY, MD 21801**	VISTA ID#:	65084183
STATE LUST - State Leaking Underground Storage Tank / SRC# 1275		EPA/Agency ID:	N/A

Agency Address:	*SAME AS ABOVE*
Spill Location:	*JOHN SNEE*
Address	*MD RT 12*
City:	*SALISBURY*
County:	*WI*
Zip	*21801*
Case #:	*90-2642WI*
Status:	*CLOSED*
Fields Not Reported by the Source Agency for this Site:	*Release(1), Cleanup(1)*

VISTA Address*:	**JOHN SNEE** **MD RT 12** **SALISBURY, MD 21803**	VISTA ID#:	65084185
STATE LUST - State Leaking Underground Storage Tank / SRC# 1275		EPA/Agency ID:	N/A

Agency Address:	*SAME AS ABOVE*
Spill Location:	*JOHN SNEE*
Address	*MD RT 12*
City:	*SALISBURY*
County:	*WI*
Zip	*21803*
Case #:	*90-2695WI*
Release	*YES*
Status:	*CLOSED*
Fields Not Reported by the Source Agency for this Site:	*Cleanup(1)*

VISTA Address*:	**SURVIVAL PRODUCTS** **N. SALISBURY BLVD.** **SALISBURY, md 21801**	VISTA ID#:	6510482
STATE LUST - State Leaking Underground Storage Tank / SRC# 305		EPA/Agency ID:	N/A

Agency Address:	*SURVIVAL PRODUCTS* *N. SALISBURY BLVD.* *md*
Leak ID#:	*93-1105WI*
Remediation Event:	*HANDBAIL*
Remediation Status:	*CLOSED*
Description / Comment:	*FACILITY COUNTY: WICOMICO*
Description / Comment:	*HANDBAIL DESCRIPTION: HAND BAILING THE MONITORING WELLS TO SOAKUP ANY FREE PRODUCT*

UNMAPPED SITES CONT.

VISTA Address*:	SHORE DISTRIBUTORS INC BROWN NAYLOR STS SALISBURY, MD 21801	VISTA ID#:	65091656
STATE LUST - State Leaking Underground Storage Tank / SRC# 1275		EPA/Agency ID:	N/A

Agency Address:	*SAME AS ABOVE*
Spill Location:	*SHORE DISTRIBUTORS INC*
Address	*BROWN NAYLOR STS*
City:	*SALISBURY*
County:	*WI*
Zip	*21801*
Case #:	*96-1532BA4*
Status:	*CLOSED*
Fields Not Reported by the Source Agency for this Site:	*Release(1), Cleanup(1)*

VISTA Address*:	JOSEPH MACOMBER CALVERT ST POPLAR AVE SALISBURY, MD 21801	VISTA ID#:	65084417
STATE LUST - State Leaking Underground Storage Tank / SRC# 1275		EPA/Agency ID:	N/A

Agency Address:	*SAME AS ABOVE*
Spill Location:	*JOSEPH MACOMBER*
Address	*CALVERT ST POPLAR AVE*
City:	*SALISBURY*
County:	*WI*
Zip	*21801*
Case #:	*97-1505BA4*
Release	*YES*
Cleanup	*YES*
Status:	*CLOSED*

VISTA Address*:	LEONARDS MILL POND DAGSBORO RD SALISBURY, MD 21801	VISTA ID#:	65085651
STATE LUST - State Leaking Underground Storage Tank / SRC# 1275		EPA/Agency ID:	N/A

Agency Address:	*SAME AS ABOVE*
Spill Location:	*LEONARDS MILL POND*
Address	*DAGSBORO RD*
City:	*SALISBURY*
County:	*WI*
Zip	*21801*
Case #:	*99-1429WI*
Release	*NO*
Cleanup	*NO*
Status:	*CLOSED*

UNMAPPED SITES CONT.

VISTA Address*:	ROYAL FARM STORES BEAGLIN PK RD RT 12 SALISBURY, MD 21801	VISTA ID#:	65090869
STATE LUST - State Leaking Underground Storage Tank / SRC# 1275		EPA/Agency ID:	N/A

Agency Address:	*SAME AS ABOVE*
Spill Location:	*ROYAL FARM STORES*
Address	*BEAGLIN PK RD RT 12*
City:	*SALISBURY*
County:	*WI*
Zip	*21801*
Case #:	*92-1230WI*
Release	*NO*
Status:	*CLOSED*
Case #:	*92-1230WI*
Release	*NO*
Status:	*CLOSED*
Fields Not Reported by the Source Agency for this Site:	*Cleanup(1)*

VISTA Address*:	BAILEYS TRUCKING CO NORTHWOOD DR SALISBURY, MD 0	VISTA ID#:	65066545
STATE LUST - State Leaking Underground Storage Tank / SRC# 1275		EPA/Agency ID:	N/A

Agency Address:	*SAME AS ABOVE*
Spill Location:	*BAILEYS TRUCKING CO*
Address	*NORTHWOOD DR*
City:	*SALISBURY*
County:	*WI*
Case #:	*90-2758WI*
Status:	*CLOSED*
Fields Not Reported by the Source Agency for this Site:	*Zip(1), Release(1), Cleanup(1)*

VISTA Address*:	SURE STOP RT 13 CHERRY ST SALISBURY, MD 0	VISTA ID#:	65092685
STATE LUST - State Leaking Underground Storage Tank / SRC# 1275		EPA/Agency ID:	N/A

Agency Address:	*SAME AS ABOVE*
Spill Location:	*SURE STOP*
Address	*RT 13 CHERRY ST*
City:	*SALISBURY*
County:	*WI*
Case #:	*90-1278WI*
Release	*YES*
Cleanup	*YES*
Status:	*CLOSED*

UNMAPPED SITES CONT.

Fields Not Reported by the Source Agency for this Site:	*Zip(1)*

VISTA Address*:	**AVIS RENT-A-CAR** **1902 NSALISBURY BLVD** **SALISBURY, MD 21801**	VISTA ID#:	65066408
STATE LUST - State Leaking Underground Storage Tank / SRC# 1275		EPA/Agency ID:	N/A

Agency Address:	*SAME AS ABOVE*
Spill Location:	*AVIS RENT-A-CAR*
Address	*1902 NSALISBURY BLVD*
City:	*SALISBURY*
County:	*WI*
Zip	*21801*
Case #:	*93-0678WI*
Status:	*CLOSED*
Case #:	*93-0678WI*
Status:	*CLOSED*
Fields Not Reported by the Source Agency for this Site:	*Release(1), Cleanup(1)*

VISTA Address*:	**SHORE DISTRIBUTORS** **BROWN NAYLOR ST** **SALISBURY, MD 21801**	VISTA ID#:	65091653
STATE LUST - State Leaking Underground Storage Tank / SRC# 1275		EPA/Agency ID:	N/A

Agency Address:	*SAME AS ABOVE*
Spill Location:	*SHORE DISTRIBUTORS*
Address	*BROWN NAYLOR ST*
City:	*SALISBURY*
County:	*WI*
Zip	*21801*
Case #:	*93-0864WI*
Status:	*CLOSED*
Case #:	*93-0864WI*
Status:	*CLOSED*
Fields Not Reported by the Source Agency for this Site:	*Release(1), Cleanup(1)*

VISTA Address*:	**SUPER SODA** **RT 10 SPRING HILL RD** **SALISBURY, MD 21801**	VISTA ID#:	65092676
STATE LUST - State Leaking Underground Storage Tank / SRC# 1275		EPA/Agency ID:	N/A

Agency Address:	*SAME AS ABOVE*
Spill Location:	*SUPER SODA*
Address	*RT 10 SPRING HILL RD*
City:	*SALISBURY*
County:	*WI*
Zip	*21801*

UNMAPPED SITES CONT.

Case #:	*91-0371WI*
Release	*YES*
Cleanup	*YES*
Status:	*CLOSED*

VISTA Address*:	**WAWA N POINT PLAZA** **RT 13 N** **SALISBURY, MD 0**	VISTA ID#:	65094511
STATE LUST - State Leaking Underground Storage Tank / SRC# 1275		EPA/Agency ID:	N/A

Agency Address:	*SAME AS ABOVE*
Spill Location:	*WAWA N POINT PLAZA*
Address	*RT 13 N*
City:	*SALISBURY*
County:	*WI*
Case #:	*00-0047WI*
Release	*NO*
Cleanup	*NO*
Status:	*CLOSED*
Fields Not Reported by the Source Agency for this Site:	*Zip(1)*

VISTA Address*:	**ROYAL FARMS** **MD RT 12** **SALISBURY, MD 21801**	VISTA ID#:	65090876
STATE LUST - State Leaking Underground Storage Tank / SRC# 1275		EPA/Agency ID:	N/A

Agency Address:	*SAME AS ABOVE*
Spill Location:	*ROYAL FARMS*
Address	*MD RT 12*
City:	*SALISBURY*
County:	*WI*
Zip	*21801*
Case #:	*90-1790WI*
Status:	*CLOSED*
Fields Not Reported by the Source Agency for this Site:	*Release(1), Cleanup(1)*

VISTA Address*:	**DEPT OF RECREATION PARKS** **4701 WHITEHAVEN RD** **SALISBURY, MD 21804**	VISTA ID#:	65075816
STATE LUST - State Leaking Underground Storage Tank / SRC# 1275		EPA/Agency ID:	N/A

Agency Address:	*SAME AS ABOVE*
Spill Location:	*DEPT OF RECREATION PARKS*
Address	*4701 WHITEHAVEN RD*
City:	*SALISBURY*
County:	*WI*
Zip	*21804*
Case #:	*99-2530WI*

UNMAPPED SITES CONT.

Release	*YES*
Status:	*OPEN*
Fields Not Reported by the Source Agency for this Site:	*Cleanup(1)*

VISTA Address*:	**PIEDMONT AIRLINES** **5448 AIRPORT TERMINAL** **SALISBURY, MD 21804**	VISTA ID#:	65089588
STATE LUST - State Leaking Underground Storage Tank / SRC# 1275		EPA/Agency ID:	N/A

Agency Address:	*SAME AS ABOVE*
Spill Location:	*PIEDMONT AIRLINES*
Address	*5448 AIRPORT TERMINAL*
City:	*SALISBURY*
County:	*WI*
Zip	*21804*
Case #:	*98-1127WI*
Release	*YES*
Cleanup	*YES*
Status:	*CLOSED*

VISTA Address*:	**DELMARVA TANK SPECIALISTS INC** **STLUKE RD STEVENS RD** **SALISBURY, MD 21801**	VISTA ID#:	65075657
STATE LUST - State Leaking Underground Storage Tank / SRC# 1275		EPA/Agency ID:	N/A

Agency Address:	*SAME AS ABOVE*
Spill Location:	*DELMARVA TANK SPECIALISTS INC*
Address	*STLUKE RD STEVENS RD*
City:	*SALISBURY*
County:	*WI*
Zip	*21801*
Case #:	*97-0292WI*
Release	*YES*
Status:	*CLOSED*
Fields Not Reported by the Source Agency for this Site:	*Cleanup(1)*

VISTA Address*:	**DELMARVA POWER N SALISBURY SUBSTATION** **W RD RICHARDSON** **SALISBURY, MD 21801**	VISTA ID#:	65075651
STATE LUST - State Leaking Underground Storage Tank / SRC# 1275		EPA/Agency ID:	N/A

Agency Address:	*SAME AS ABOVE*
Spill Location:	*DELMARVA POWER N SALISBURY SUBSTATION*
Address	*W RD RICHARDSON*
City:	*SALISBURY*
County:	*WI*
Zip	*21801*

UNMAPPED SITES CONT.

Case #:	*92-2416WI*
Status:	*CLOSED*
Case #:	*92-2416WI*
Status:	*CLOSED*
Fields Not Reported by the Source Agency for this Site:	*Release(1), Cleanup(1)*

VISTA Address*:	**SHAWNEY HOME FACILITY INC** **MOSS HILL LN** **SALISBURY, MD 21801**	VISTA ID#:	65091426
STATE LUST - State Leaking Underground Storage Tank / SRC# 1275		EPA/Agency ID:	N/A

Agency Address:	*SAME AS ABOVE*
Spill Location:	*SHAWNEY HOME FACILITY INC*
Address	*MOSS HILL LN*
City:	*SALISBURY*
County:	*WI*
Zip	*21801*
Case #:	*97-2324SO*
Release	*YES*
Cleanup	*YES*
Status:	*CLOSED*

VISTA Address*:	**DELMARVA POWER LIGHT** **104 SCHOOL ST** **SALISBURY, MD 21801**	VISTA ID#:	65075628
STATE LUST - State Leaking Underground Storage Tank / SRC# 1275		EPA/Agency ID:	N/A

Agency Address:	*SAME AS ABOVE*
Spill Location:	*DELMARVA POWER LIGHT*
Address	*104 SCHOOL ST*
City:	*SALISBURY*
County:	*WI*
Zip	*21801*
Case #:	*99-2248WI*
Release	*YES*
Cleanup	*YES*
Status:	*CLOSED*

VISTA Address*:	**DELMARVA POWER** **NAYOR MILL RD RT 13** **SALISBURY, MD 21804**	VISTA ID#:	65075626
STATE LUST - State Leaking Underground Storage Tank / SRC# 1275		EPA/Agency ID:	N/A

Agency Address:	*SAME AS ABOVE*
Spill Location:	*DELMARVA POWER*
Address	*NAYOR MILL RD RT 13*
City:	*SALISBURY*
County:	*WI*
Zip	*21804*

Case #:	*98-2196WI*
Release	*YES*
Cleanup	*YES*
Status:	*CLOSED*

VISTA Address*:	**DELMARVA POWER NAYLOR MILL RD RT 13 SALISBURY, MD 21801**	VISTA ID#:	65075625
STATE LUST - State Leaking Underground Storage Tank / SRC# 1275		EPA/Agency ID:	N/A

Agency Address:	*SAME AS ABOVE*
Spill Location:	*DELMARVA POWER*
Address	*NAYLOR MILL RD RT 13*
City:	*SALISBURY*
County:	*WI*
Zip	*21801*
Case #:	*90-0166WI*
Release	*YES*
Status:	*CLOSED*

STATE LUST - State Leaking Underground Storage Tank / SRC# 1275		EPA/Agency ID:	N/A

Agency Address:	*DELMARVA POWER SOUTHERN DIV GENERAL OFF NAYLOR MILL RD RT 13 SALISBURY, MD 21801*
Spill Location:	*DELMARVA POWER SOUTHERN DIVGENERAL OFFICE*
Address	*NAYLOR MILL RD RT 13*
City:	*SALISBURY*
County:	*WI*
Zip	*21801*
Case #:	*91-1454WI*
Status:	*OPEN*
Fields Not Reported by the Source Agency for this Site:	*Cleanup(1), Release(1)*

VISTA Address*:	**DELMARVA POWER 3768 LAYFIELD RD SALISBURY, MD 21804**	VISTA ID#:	65075609
STATE LUST - State Leaking Underground Storage Tank / SRC# 1275		EPA/Agency ID:	N/A

Agency Address:	*SAME AS ABOVE*
Spill Location:	*DELMARVA POWER*
Address	*3768 LAYFIELD RD*
City:	*SALISBURY*
County:	*WI*
Zip	*21804*
Case #:	*00-1651WI*
Release	*YES*
Status:	*OPEN*

STATE LUST - State Leaking Underground Storage Tank / SRC# 1275		EPA/Agency ID:	N/A

Agency Address:	*DELMARVA POWER LIGHT 3768 LAYFIELD RD SALISBURY, MD 21804*
Spill Location:	*DELMARVA POWER LIGHT*

Address	*3768 LAYFIELD RD*
City:	*SALISBURY*
County:	*WI*
Zip	*21804*
Case #:	*97-2387AA1*
Release	*YES*
Cleanup	*NO*
Status:	*CLOSED*
Fields Not Reported by the Source Agency for this Site:	*Cleanup(1)*

VISTA Address*:	**BATEMAN ST CONDO ASSOC** **BATEMAN ST** **SALISBURY, MD 21801**	VISTA ID#:	65065927
STATE LUST - State Leaking Underground Storage Tank / SRC# 1275		EPA/Agency ID:	N/A

Agency Address:	*SAME AS ABOVE*
Spill Location:	*BATEMAN ST CONDO ASSOC*
Address	*BATEMAN ST*
City:	*SALISBURY*
County:	*WI*
Zip	*21801*
Case #:	*92-0683WI*
Status:	*CLOSED*
Case #:	*92-0683WI*
Status:	*CLOSED*
Fields Not Reported by the Source Agency for this Site:	*Release(1), Cleanup(1)*

VISTA Address*:	**R FAULCON DRV ROYAL FARMS** **SNOW HILL RD** **SALISBURY, MD 21801**	VISTA ID#:	65090107
STATE LUST - State Leaking Underground Storage Tank / SRC# 1275		EPA/Agency ID:	N/A

Agency Address:	*SAME AS ABOVE*
Spill Location:	*R FAULCON DRV ROYAL FARMS*
Address	*SNOW HILL RD*
City:	*SALISBURY*
County:	*WI*
Zip	*21801*
Case #:	*99-2264WI*
Release	*NO*
Cleanup	*NO*
Status:	*CLOSED*

VISTA Address*:	**SUNOCO OCEAN PETROLEUM** **RT 13 CEDAR LN** **SALISBURY, MD 0**	VISTA ID#:	65092651
STATE LUST - State Leaking Underground Storage Tank / SRC# 1275		EPA/Agency ID:	N/A

Agency Address:	*SAME AS ABOVE*
Spill Location:	*SUNOCO OCEAN PETROLEUM*

UNMAPPED SITES CONT.

Address	*RT 13 CEDAR LN*
City:	*SALISBURY*
County:	*WI*
Case #:	*00-1696WI*
Release	*YES*
Status:	*OPEN*
Fields Not Reported by the Source Agency for this Site:	*Zip(1), Cleanup(1)*

VISTA Address*:	**PICNIC ISLAND CITY PK SALISBURY, MD 21801**	VISTA ID#:	65089585
STATE LUST - State Leaking Underground Storage Tank / SRC# 1275		EPA/Agency ID:	N/A

Agency Address:	*SAME AS ABOVE*
Spill Location:	*PICNIC ISLAND*
Address	*CITY PK*
City:	*SALISBURY*
County:	*WI*
Zip	*21801*
Case #:	*91-2643WI*
Status:	*CLOSED*
Fields Not Reported by the Source Agency for this Site:	*Release(1), Cleanup(1)*

VISTA Address*:	**DELMARVA IMPORTS 1601 NSALISBURY BLVD SALISBURY, MD 0**	VISTA ID#:	65075577
STATE LUST - State Leaking Underground Storage Tank / SRC# 1275		EPA/Agency ID:	N/A

Agency Address:	*SAME AS ABOVE*
Spill Location:	*DELMARVA IMPORTS*
Address	*1601 NSALISBURY BLVD*
City:	*SALISBURY*
County:	*WI*
Case #:	*00-0542WI*
Release	*YES*
Cleanup	*NO*
Status:	*CLOSED*
Fields Not Reported by the Source Agency for this Site:	*Zip(1)*

VISTA Address*:	**BROWN DERBY FOOD STORE 7 US RT 50 LAKE ST SALISBURY, MD 21801**	VISTA ID#:	65070821
STATE LUST - State Leaking Underground Storage Tank / SRC# 1275		EPA/Agency ID:	N/A

Agency Address:	*SAME AS ABOVE*
Spill Location:	*BROWN DERBY FOOD STORE 7*
Address	*US RT 50 LAKE ST*

UNMAPPED SITES CONT.

City:	*SALISBURY*
County:	*WI*
Zip	*21801*
Case #:	*91-0353WI*
Release	*YES*
Cleanup	*YES*
Status:	*CLOSED*

VISTA Address*:	**BARRY BROOKS DRIVER** **BEAGLEN PK DR MD RT 12** **SALISBURY, MD 0**	VISTA ID#:	65065897
STATE LUST - State Leaking Underground Storage Tank / SRC# 1275		EPA/Agency ID:	N/A

Agency Address:	*SAME AS ABOVE*
Spill Location:	*BARRY BROOKS DRIVER*
Address	*BEAGLEN PK DR MD RT 12*
City:	*SALISBURY*
County:	*WI*
Case #:	*00-0582WI*
Release	*NO*
Cleanup	*NO*
Status:	*CLOSED*
Fields Not Reported by the Source Agency for this Site:	*Zip(1)*

VISTA Address*:	**PERDUE FARMS** **WILLOW ST** **SALISBURY, MD 21803**	VISTA ID#:	65089379
STATE LUST - State Leaking Underground Storage Tank / SRC# 1275		EPA/Agency ID:	N/A

Agency Address:	*SAME AS ABOVE*
Spill Location:	*PERDUE FARMS*
Address	*WILLOW ST*
City:	*SALISBURY*
County:	*WI*
Zip	*21803*
Case #:	*91-2750WI*
Status:	*CLOSED*
Fields Not Reported by the Source Agency for this Site:	*Release(1), Cleanup(1)*

VISTA Address*:	**BARR INTERNATIONAL** **RT 13 N** **SALISBURY, MD 21801**	VISTA ID#:	65065875
STATE LUST - State Leaking Underground Storage Tank / SRC# 1275		EPA/Agency ID:	N/A

Agency Address:	*SAME AS ABOVE*
Spill Location:	*BARR INTERNATIONAL*
Address	*RT 13 N*
City:	*SALISBURY*

UNMAPPED SITES CONT.

County:	*WI*
Zip	*21801*
Case #:	*99-3056WI*
Release	*YES*
Cleanup	*YES*
Status:	*CLOSED*

VISTA Address*:	**WAWA** **SALISBURY BLVD MARYLAND AVE** **SALISBURY, MD 21801**	VISTA ID#:	65094510
STATE LUST - State Leaking Underground Storage Tank / SRC# 1275		EPA/Agency ID:	N/A

Agency Address:	*SAME AS ABOVE*
Spill Location:	*WAWA*
Address	*SALISBURY BLVD MARYLAND AVE*
City:	*SALISBURY*
County:	*WI*
Zip	*21801*
Case #:	*99-0860WI*
Release	*NO*
Cleanup	*NO*
Status:	*CLOSED*

VISTA Address*:	**R R BRIDGE LOGGING CO INC** **27441 N SALISBURY BLVD** **SALISBURY, MD 0**	VISTA ID#:	65090093
STATE LUST - State Leaking Underground Storage Tank / SRC# 1275		EPA/Agency ID:	N/A

Agency Address:	*SAME AS ABOVE*
Spill Location:	*R R BRIDGE LOGGING CO INC*
Address	*27441 N SALISBURY BLVD*
City:	*SALISBURY*
County:	*WA*
Case #:	*96-1841WA*
Release	*YES*
Status:	*CLOSED*
Fields Not Reported by the Source Agency for this Site:	*Zip(1), Cleanup(1)*

VISTA Address*:	**PERDUE FARMS INC** **ZION CHURCH RD** **SALISBURY, MD 21802**	VISTA ID#:	65089385
STATE LUST - State Leaking Underground Storage Tank / SRC# 1275		EPA/Agency ID:	N/A

Agency Address:	*SAME AS ABOVE*
Spill Location:	*PERDUE FARMS INC*
Address	*ZION CHURCH RD*
City:	*SALISBURY*
County:	*WI*
Zip	*21802*

UNMAPPED SITES CONT.

Case #:	*96-2327WI*
Release	*NO*
Status:	*CLOSED*
Fields Not Reported by the Source Agency for this Site:	*Cleanup(1)*

VISTA Address*:	**BROWNING-FERRIS INC US RT 13 SALISBURY, MD 21801**	VISTA ID#:	65070855
STATE LUST - State Leaking Underground Storage Tank / SRC# 1275		EPA/Agency ID:	N/A

Agency Address:	*SAME AS ABOVE*
Spill Location:	*BROWNING-FERRIS INC*
Address	*US RT 13*
City:	*SALISBURY*
County:	*WI*
Zip	*21801*
Case #:	*91-1927WI*
Status:	*CLOSED*
Fields Not Reported by the Source Agency for this Site:	*Release(1), Cleanup(1)*

VISTA Address*:	**HITMAN CO RT 14BOX 88NUTTERS CROSS RD SALISBURY, MD 21801**	VISTA ID#:	65082531
STATE LUST - State Leaking Underground Storage Tank / SRC# 1275		EPA/Agency ID:	N/A

Agency Address:	*SAME AS ABOVE*
Spill Location:	*HITMAN CO*
Address	*RT 14BOX 88NUTTERS CROSS RD*
City:	*SALISBURY*
County:	*WI*
Zip	*21801*
Case #:	*92-2665WI*
Status:	*CLOSED*
Case #:	*92-2665WI*
Status:	*CLOSED*
Fields Not Reported by the Source Agency for this Site:	*Release(1), Cleanup(1)*

VISTA Address*:	**CURTIS KEENE DRIVER SALISBURY, MD 0**	VISTA ID#:	502489267
STATE LUST - State Leaking Underground Storage Tank / SRC# 1275		EPA/Agency ID:	N/A

Agency Address:	*SAME AS ABOVE*
Spill Location:	*CURTIS KEENE DRIVER*
City:	*SALISBURY*
County:	*WI*
Case #:	*97-1556WI*
Release	*YES*

UNMAPPED SITES CONT.

Cleanup Status:	*YES*
	CLOSED
Fields Not Reported by the Source Agency for this Site:	*Address(1), Zip(1)*

VISTA Address*:	**BEAVER RUN ELEMENTARY** **RT 6BOX 502OLD OCEAN CITY RD** **SALISBURY, MD 21801**	VISTA ID#:	65065323
STATE LUST - State Leaking Underground Storage Tank / SRC# 1275		EPA/Agency ID:	N/A

Agency Address:	*SAME AS ABOVE*
Spill Location:	*BEAVER RUN ELEMENTARY*
Address	*RT 6BOX 502OLD OCEAN CITY RD*
City:	*SALISBURY*
County:	*WI*
Zip	*21801*
Case #:	*92-2297WI*
Status:	*CLOSED*
Case #:	*92-2297WI*
Status:	*CLOSED*
Fields Not Reported by the Source Agency for this Site:	*Release(1), Cleanup(1)*

VISTA Address*:	**AMOCO CATO INC** **802 FITZWATER ST MARINE RD** **PARSONS RD** **SALISBURY, MD 21801**	VISTA ID#:	65068240
STATE LUST - State Leaking Underground Storage Tank / SRC# 1275		EPA/Agency ID:	N/A

Agency Address:	*SAME AS ABOVE*
Spill Location:	*AMOCO CATO INC*
Address	*802 FITZWATER ST MARINE RD PARSONS RD*
City:	*SALISBURY*
County:	*WI*
Zip	*21801*
Case #:	*92-0264WI*
Release	*NO*
Status:	*CLOSED*
Case #:	*92-0264WI*
Release	*NO*
Status:	*CLOSED*
Fields Not Reported by the Source Agency for this Site:	*Cleanup(1)*

VISTA Address*:	**MARYLAND STATE POLICE** **RT 13 DAGSBORO RD** **SALISBURY, MD 21801**	VISTA ID#:	65086826
STATE LUST - State Leaking Underground Storage Tank / SRC# 1275		EPA/Agency ID:	N/A

Agency Address:	*SAME AS ABOVE*
Spill Location:	*MARYLAND STATE POLICE*

UNMAPPED SITES CONT.

Address	*RT 13 DAGSBORO RD*
City:	*SALISBURY*
County:	*WI*
Zip	*21801*
Case #:	*92-2709WI*
Status:	*CLOSED*
Case #:	*92-2709WI*
Status:	*CLOSED*
Fields Not Reported by the Source Agency for this Site:	*Release(1), Cleanup(1)*

VISTA Address*:	**BEVERAGE WORLD INC T A SUPER SODA CTR RE MD RT 12 SALISBURY, MD 21801**	VISTA ID#:	65065141
STATE LUST - State Leaking Underground Storage Tank / SRC# 1275		EPA/Agency ID:	N/A

Agency Address:	*SAME AS ABOVE*
Spill Location:	*BEVERAGE WORLD INC T A SUPERSODA CTR RETRO-FIT*
Address	*MD RT 12*
City:	*SALISBURY*
County:	*WI*
Zip	*21801*
Case #:	*92-0715WI*
Status:	*OPEN*
Case #:	*92-0715WI*
Status:	*OPEN*
Fields Not Reported by the Source Agency for this Site:	*Release(1), Cleanup(1)*

VISTA Address*:	**BETHESDA UNITED METHODIST CHURCH 406 N DIV ST SALISBURY, MD 21802**	VISTA ID#:	65065091
STATE LUST - State Leaking Underground Storage Tank / SRC# 1275		EPA/Agency ID:	N/A

Agency Address:	*SAME AS ABOVE*
Spill Location:	*BETHESDA UNITED METHODIST CHURCH*
Address	*406 N DIV ST*
City:	*SALISBURY*
County:	*WI*
Zip	*21802*
Case #:	*98-2172WI*
Release	*YES*
Cleanup	*YES*
Status:	*CLOSED*

UNMAPPED SITES CONT.

VISTA Address*:	AMERICAN MIRREX GODDARD PARKWAY MARVEL RD SALISBURY, MD 21801	VISTA ID#:	65068699
STATE LUST - State Leaking Underground Storage Tank / SRC# 1275		EPA/Agency ID:	N/A

Agency Address:	*SAME AS ABOVE*
Spill Location:	*AMERICAN MIRREX*
Address	*GODDARD PARKWAY MARVEL RD*
City:	*SALISBURY*
County:	*WI*
Zip	*21801*
Case #:	*93-2838WI*
Status:	*CLOSED*
Case #:	*93-2838WI*
Status:	*CLOSED*
Fields Not Reported by the Source Agency for this Site:	*Release(1), Cleanup(1)*

VISTA Address*:	OIL REPAIR INSTALLATION 8124 STEVENS RD OLD POCOMOKE RD SALISBURY, MD 21803	VISTA ID#:	65088623
STATE LUST - State Leaking Underground Storage Tank / SRC# 1275		EPA/Agency ID:	N/A

Agency Address:	*SAME AS ABOVE*
Spill Location:	*OIL REPAIR INSTALLATION*
Address	*8124 STEVENS RD OLD POCOMOKERD*
City:	*SALISBURY*
County:	*WI*
Zip	*21803*
Case #:	*92-2621WI*
Release	*YES*
Status:	*CLOSED*
Case #:	*92-2621WI*
Release	*YES*
Status:	*CLOSED*
Fields Not Reported by the Source Agency for this Site:	*Cleanup(1)*

VISTA Address*:	OIL REPAIR INSTALLATION 8124 STEVENS RD OLD POCOMOKE RD SALISBURY, MD 21801	VISTA ID#:	65088622
STATE LUST - State Leaking Underground Storage Tank / SRC# 1275		EPA/Agency ID:	N/A

Agency Address:	*SAME AS ABOVE*
Spill Location:	*OIL REPAIR INSTALLATION*
Address	*8124 STEVENS RD OLD POCOMOKERD*
City:	*SALISBURY*
County:	*WI*
Zip	*21801*
Case #:	*90-1073WI*

UNMAPPED SITES CONT.

Release	*NO*
Status:	*CLOSED*
Fields Not Reported by the Source Agency for this Site:	*Cleanup(1)*

VISTA Address*:	**JONES DRYDEN TRUCK CAR RENTAL** **504 EVINE ST** **SALISBURY, MD 21803**	VISTA ID#:	65084340
STATE LUST - State Leaking Underground Storage Tank / SRC# 1275		EPA/Agency ID:	N/A

Agency Address:	*SAME AS ABOVE*
Spill Location:	*JONES DRYDEN TRUCK CAR RENTAL*
Address	*504 EVINE ST*
City:	*SALISBURY*
County:	*WI*
Zip	*21803*
Case #:	*93-0607WI*
Release	*YES*
Cleanup	*YES*
Status:	*CLOSED*
Case #:	*93-0607WI*
Release	*YES*
Cleanup	*YES*
Status:	*CLOSED*

VISTA Address*:	**BERGERONS STORE** **DAGGSBORO RD** **SALISBURY, MD 21801**	VISTA ID#:	65064922
STATE LUST - State Leaking Underground Storage Tank / SRC# 1275		EPA/Agency ID:	N/A

Agency Address:	*SAME AS ABOVE*
Spill Location:	*BERGERONS STORE*
Address	*DAGGSBORO RD*
City:	*SALISBURY*
County:	*WI*
Zip	*21801*
Case #:	*92-0195WI*
Status:	*CLOSED*
Case #:	*92-0195WI*
Status:	*CLOSED*
Fields Not Reported by the Source Agency for this Site:	*Release(1), Cleanup(1)*

VISTA Address*:	**BENJAMIN TATE DRIVER PACIFIC PRIDE** **EASTERN SHORE DR** **SALISBURY, MD 21801**	VISTA ID#:	65064895
STATE LUST - State Leaking Underground Storage Tank / SRC# 1275		EPA/Agency ID:	N/A

Agency Address:	*SAME AS ABOVE*
Spill Location:	*BENJAMIN TATE DRIVER PACIFIC PRIDE*

UNMAPPED SITES CONT.

Address	*EASTERN SHORE DR*
City:	*SALISBURY*
County:	*WI*
Zip	*21801*
Case #:	*99-2136WI*
Release	*NO*
Cleanup	*NO*
Status:	*CLOSED*

VISTA Address*:	**COUNTRY LINES CATO TERMINAL FITZWATER ST SALISBURY, MD 0**	VISTA ID#:	65074309
STATE LUST - State Leaking Underground Storage Tank / SRC# 1275		EPA/Agency ID:	N/A

Agency Address:	*SAME AS ABOVE*
Spill Location:	*COUNTRY LINES CATO TERMINAL*
Address	*FITZWATER ST*
City:	*SALISBURY*
County:	*WI*
Case #:	*99-3053WI*
Release	*YES*
Cleanup	*YES*
Status:	*CLOSED*
Fields Not Reported by the Source Agency for this Site:	*Zip(1)*

VISTA Address*:	**LAWRENCE ENTERPRISES 1610 NSALISBURY BLVD SALISBURY, MD 21801**	VISTA ID#:	65085468
STATE LUST - State Leaking Underground Storage Tank / SRC# 1275		EPA/Agency ID:	N/A

Agency Address:	*SAME AS ABOVE*
Spill Location:	*LAWRENCE ENTERPRISES*
Address	*1610 NSALISBURY BLVD*
City:	*SALISBURY*
County:	*WI*
Zip	*21801*
Case #:	*90-0878WI*
Status:	*CLOSED*
Fields Not Reported by the Source Agency for this Site:	*Release(1), Cleanup(1)*

VISTA Address*:	**MARYLAND NATIONAL GUARD RT 50 BOOTH ST SALISBURY, MD 21804**	VISTA ID#:	65086799
STATE LUST - State Leaking Underground Storage Tank / SRC# 1275		EPA/Agency ID:	N/A

Agency Address:	*SAME AS ABOVE*
Spill Location:	*MARYLAND NATIONAL GUARD*
Address	*RT 50 BOOTH ST*

UNMAPPED SITES CONT.

City:	*SALISBURY*
County:	*WI*
Zip	*21804*
Case #:	*98-1509WI*
Release	*YES*
Cleanup	*YES*
Status:	*CLOSED*

VISTA Address*:	**ALBAN TRACTOR CO INC** **US RT 13** **SALISBURY, MD 21801**	VISTA ID#:	65069132
STATE LUST - State Leaking Underground Storage Tank / SRC# 1275		EPA/Agency ID:	N/A

Agency Address:	*SAME AS ABOVE*
Spill Location:	*ALBAN TRACTOR CO INC*
Address	*US RT 13*
City:	*SALISBURY*
County:	*WI*
Zip	*21801*
Case #:	*91-2412WI*
Release	*YES*
Status:	*CLOSED*
Fields Not Reported by the Source Agency for this Site:	*Cleanup(1)*

VISTA Address*:	**BOARD OF EDUCATION MAINTENANCE SHOP** **MOUNT HERMON RD** **SALISBURY, MD 0**	VISTA ID#:	65064817
STATE LUST - State Leaking Underground Storage Tank / SRC# 1275		EPA/Agency ID:	N/A

Agency Address:	*SAME AS ABOVE*
Spill Location:	*BOARD OF EDUCATION MAINTENANCE SHOP*
Address	*MOUNT HERMON RD*
City:	*SALISBURY*
County:	*WI*
Case #:	*91-0703WI*
Release	*NO*
Status:	*CLOSED*
Fields Not Reported by the Source Agency for this Site:	*Zip(1), Cleanup(1)*

VISTA Address*:	**BOARD OF ED ALT LEARNING CTR** **JERSEY RD** **SALISBURY, MD 21804**	VISTA ID#:	65064806
STATE LUST - State Leaking Underground Storage Tank / SRC# 1275		EPA/Agency ID:	N/A

Agency Address:	*SAME AS ABOVE*
Spill Location:	*BOARD OF ED ALT LEARNING CTR*
Address	*JERSEY RD*

UNMAPPED SITES CONT.

City:	*SALISBURY*
County:	*WI*
Zip	*21804*
Case #:	*99-2891WI*
Release	*YES*
Cleanup	*YES*
Status:	*CLOSED*

VISTA Address*:	**CORNER COUNTRY STORE RT 346 PARKER RD SALISBURY, MD 0**	VISTA ID#:	65074246
STATE LUST - State Leaking Underground Storage Tank / SRC# 1275		EPA/Agency ID:	N/A

Agency Address:	*SAME AS ABOVE*
Spill Location:	*CORNER COUNTRY STORE*
Address	*RT 346 PARKER RD*
City:	*SALISBURY*
County:	*WI*
Case #:	*90-0609WI*
Status:	*CLOSED*
Fields Not Reported by the Source Agency for this Site:	*Zip(1), Release(1), Cleanup(1)*

VISTA Address*:	**BJ MARKET MT HERMON RD SALISBURY, MD 21801**	VISTA ID#:	65064644
STATE LUST - State Leaking Underground Storage Tank / SRC# 1275		EPA/Agency ID:	N/A

Agency Address:	*SAME AS ABOVE*
Spill Location:	*BJ MARKET*
Address	*MT HERMON RD*
City:	*SALISBURY*
County:	*WI*
Zip	*21801*
Case #:	*91-0704WI*
Status:	*OPEN*
Fields Not Reported by the Source Agency for this Site:	*Release(1), Cleanup(1)*

VISTA Address*:	**K J MARKET OLD OCEAN CITY WALSTON SWITCH RD SALISBURY, MD 21801**	VISTA ID#:	65084517
STATE LUST - State Leaking Underground Storage Tank / SRC# 1275		EPA/Agency ID:	N/A

Agency Address:	*SAME AS ABOVE*
Spill Location:	*K J MARKET*
Address	*OLD OCEAN CITY WALSTON SWITCH RD*
City:	*SALISBURY*
County:	*WI*

UNMAPPED SITES CONT.

Zip	*21801*
Case #:	*93-1372WI*
Status:	*OPEN*
Case #:	*93-1372WI*
Status:	*OPEN*
Fields Not Reported by the Source Agency for this Site:	*Release(1), Cleanup(1)*

VISTA Address*:	**JOSEPH C GRAY JR DRIVER ATTENDANCE -MLYN S SALISBURY BLVD BATEMAN ST SALISBURY, MD 0**	VISTA ID#:	65084387
STATE LUST - State Leaking Underground Storage Tank / SRC# 1275		EPA/Agency ID:	N/A

Agency Address:	*SAME AS ABOVE*
Spill Location:	*JOSEPH C GRAY JR DRIVER ATTENDANCE -MLYNCH TRANSPCO*
Address	*S SALISBURY BLVD BATEMAN ST*
City:	*SALISBURY*
County:	*WI*
Case #:	*91-2061WI*
Release	*NO*
Status:	*CLOSED*
Fields Not Reported by the Source Agency for this Site:	*Zip(1), Cleanup(1)*

VISTA Address*:	**WALLACE LUFFMAN FARM FULTON JEFFERS END OF TOAD VINE RD SALISBURY, MD 0**	VISTA ID#:	65094358
STATE LUST - State Leaking Underground Storage Tank / SRC# 1275		EPA/Agency ID:	N/A

Agency Address:	*SAME AS ABOVE*
Spill Location:	*WALLACE LUFFMAN FARM FULTONJEFFERS*
Address	*END OF TOAD VINE RD*
City:	*SALISBURY*
County:	*WI*
Case #:	*91-2581WI*
Status:	*CLOSED*
Fields Not Reported by the Source Agency for this Site:	*Zip(1), Release(1), Cleanup(1)*

VISTA Address*:	**HARMAN MOTORS INC 939 NSALISBURY BLVD SALISBURY, MD 21801**	VISTA ID#:	65081811
STATE LUST - State Leaking Underground Storage Tank / SRC# 1275		EPA/Agency ID:	N/A

Agency Address:	*SAME AS ABOVE*
Spill Location:	*HARMAN MOTORS INC*
Address	*939 NSALISBURY BLVD*
City:	*SALISBURY*
County:	*WI*

UNMAPPED SITES CONT.

Zip	*21801*
Case #:	*93-1137WI*
Status:	*CLOSED*
Case #:	*93-1137WI*
Status:	*CLOSED*
Fields Not Reported by the Source Agency for this Site:	*Release(1), Cleanup(1)*

VISTA Address*:	**PLANE CRASH ACCIDENT** **6000 BLK HOBBS RD** **SALISBURY, MD 21801**	VISTA ID#:	65089684
STATE LUST - State Leaking Underground Storage Tank / SRC# 1275		EPA/Agency ID:	N/A

Agency Address:	*SAME AS ABOVE*
Spill Location:	*PLANE CRASH ACCIDENT*
Address	*6000 BLK HOBBS RD*
City:	*SALISBURY*
County:	*WI*
Zip	*21801*
Case #:	*00-0580WI*
Release	*YES*
Cleanup	*YES*
Status:	*CLOSED*

VISTA Address*:	**AB-GR** **CROSS SECTION OF NUTTERS** **CROSSING RT 12** **SALISBURY, MD 21801**	VISTA ID#:	65069789
STATE LUST - State Leaking Underground Storage Tank / SRC# 1275		EPA/Agency ID:	N/A

Agency Address:	*SAME AS ABOVE*
Spill Location:	*AB-GR*
Address	*CROSS SECTION OF NUTTERS CROSSING RT 12*
City:	*SALISBURY*
County:	*WI*
Zip	*21801*
Case #:	*93-2756WI*
Release	*NO*
Status:	*CLOSED*
Case #:	*93-2756WI*
Release	*NO*
Status:	*CLOSED*
Fields Not Reported by the Source Agency for this Site:	*Cleanup(1)*

VISTA Address*:	**217 HASTING ST** **SALISBURY, MD 21801**	VISTA ID#:	65070014
STATE LUST - State Leaking Underground Storage Tank / SRC# 1275		EPA/Agency ID:	N/A

Agency Address:	*SAME AS ABOVE*
Address	*217 HASTING ST*

City:	*SALISBURY*
County:	*WI*
Zip	*21801*
Case #:	*92-2707WI*
Status:	*CLOSED*
Case #:	*92-2707WI*
Status:	*CLOSED*
Fields Not Reported by the Source Agency for this Site:	*Spill Location(1), Release(1), Cleanup(1)*

VISTA Address*:	**CHESAPEAKE CORP OLD POCOMOKE RD SALISBURY, MD 21801**	VISTA ID#:	65072658
STATE LUST - State Leaking Underground Storage Tank / SRC# 1275		EPA/Agency ID:	N/A

Agency Address:	*SAME AS ABOVE*
Spill Location	*CHESAPEAKE CORP*
Address	*OLD POCOMOKE RD*
City:	*SALISBURY*
County:	*WI*
Zip	*21801*
Case #:	*90-1974WI*
Release	*YES*
Cleanup	*YES*
Status:	*CLOSED*

VISTA Address*:	**402 SPARK DR SALISBURY, MD 0**	VISTA ID#:	65070047
STATE LUST - State Leaking Underground Storage Tank / SRC# 1275		EPA/Agency ID:	N/A

Agency Address:	*SAME AS ABOVE*
Address	*402 SPARK DR*
City:	*SALISBURY*
County:	*WI*
Case #:	*92-2870WI*
Status:	*CLOSED*
Case #:	*92-2870WI*
Status:	*CLOSED*
Fields Not Reported by the Source Agency for this Site:	*Spill Location(1), Zip(1), Release(1), Cleanup(1)*

VISTA Address*:	**KUHNS JEWELERS 107 WMAIN ST SALISBURY, MD 21801**	VISTA ID#:	65085129
STATE LUST - State Leaking Underground Storage Tank / SRC# 1275		EPA/Agency ID:	N/A

Agency Address:	*SAME AS ABOVE*
Spill Location	*KUHNS JEWELERS*
Address	*107 WMAIN ST*
City:	*SALISBURY*

UNMAPPED SITES CONT.

County:	*WI*
Zip	*21801*
Case #:	*90-2211WI*
Release	*YES*
Cleanup	*YES*
Status:	*CLOSED*

VISTA Address*:	**SHELL** **1151 SALISBURY BATEMAN STS** **SALISBURY, MD 21801**	VISTA ID#:	65091461
STATE LUST - State Leaking Underground Storage Tank / SRC# 1275		EPA/Agency ID:	N/A

Agency Address:	*SAME AS ABOVE*
Spill Location	*SHELL*
Address	*1151 SALISBURY BATEMAN STS*
City:	*SALISBURY*
County:	*WI*
Zip	*21801*
Case #:	*90-1477WI*
Status:	*CLOSED*
Fields Not Reported by the Source Agency for this Site:	*Release(1), Cleanup(1)*

VISTA Address*:	**HOFFMAN-LA ROUCHE INC** **6001 BEAM ST** **SALISBURY, MD 21801**	VISTA ID#:	65082578
STATE LUST - State Leaking Underground Storage Tank / SRC# 1275		EPA/Agency ID:	N/A

Agency Address:	*SAME AS ABOVE*
Spill Location	*HOFFMAN-LA ROUCHE INC*
Address	*6001 BEAM ST*
City:	*SALISBURY*
County:	*WI*
Zip	*21801*
Case #:	*92-1965WI*
Status:	*CLOSED*
Case #:	*92-1965WI*
Status:	*CLOSED*
Fields Not Reported by the Source Agency for this Site:	*Release(1), Cleanup(1)*

VISTA Address*:	**BP STATION 48** **831 SSALISBURY BLVD** **SALISBURY, MD 21801**	VISTA ID#:	65070572
STATE LUST - State Leaking Underground Storage Tank / SRC# 1275		EPA/Agency ID:	N/A

Agency Address:	*SAME AS ABOVE*
Spill Location	*BP STATION 48*
Address	*831 SSALISBURY BLVD*
City:	*SALISBURY*

UNMAPPED SITES CONT.

County:	*WI*
Zip	*21801*
Case #:	*90-1210WI*
Status:	*CLOSED*
Fields Not Reported by the Source Agency for this Site:	*Release(1), Cleanup(1)*

VISTA Address*:	**WI RIVER OFF E MAIN ST SALISBURY, MD 0**	VISTA ID#:	65094712
STATE LUST - State Leaking Underground Storage Tank / SRC# 1275		EPA/Agency ID:	N/A

Agency Address:	*SAME AS ABOVE*
Spill Location	*WI RIVER OFF*
Address	*E MAIN ST*
City:	*SALISBURY*
County:	*WI*
Case #:	*96-0031WI*
Status:	*CLOSED*
Fields Not Reported by the Source Agency for this Site:	*Zip(1), Release(1), Cleanup(1)*

VISTA Address*:	**LORD SALISBURY HOTEL NSALISBURY BLVD SALISBURY, MD 21801**	VISTA ID#:	65086098
STATE LUST - State Leaking Underground Storage Tank / SRC# 1275		EPA/Agency ID:	N/A

Agency Address:	*SAME AS ABOVE*
Spill Location	*LORD SALISBURY HOTEL*
Address	*NSALISBURY BLVD*
City:	*SALISBURY*
County:	*WI*
Zip	*21801*
Case #:	*93-0316WI*
Release	*NO*
Status:	*CLOSED*
Case #:	*93-0316WI*
Release	*NO*
Status:	*CLOSED*
Fields Not Reported by the Source Agency for this Site:	*Cleanup(1)*

VISTA Address*:	**SALISBURY BRICK CO INC MILL ISABELLA STS SALISBURY, MD 21801**	VISTA ID#:	65091068
STATE LUST - State Leaking Underground Storage Tank / SRC# 1275		EPA/Agency ID:	N/A

Agency Address:	*SAME AS ABOVE*
Spill Location	*SALISBURY BRICK CO INC*
Address	*MILL ISABELLA STS*

UNMAPPED SITES CONT.

City:	*SALISBURY*
County:	*WI*
Zip	*21801*
Case #:	*91-2539WI*
Release	*NO*
Status:	*CLOSED*
Fields Not Reported by the Source Agency for this Site:	*Cleanup(1)*

VISTA Address*:	**SALISBURY STATE UNIV -GUERRIERI UNIVCNTR 1301 CANADIAN AVE SALISBURY, MD 0**	VISTA ID#:	65091072
STATE LUST - State Leaking Underground Storage Tank / SRC# 1275		EPA/Agency ID:	N/A

Agency Address:	*SAME AS ABOVE*
Spill Location	*SALISBURY STATE UNIV -GUERRIERI UNIVCNTR*
Address	*1301 CANADIAN AVE*
City:	*SALISBURY*
County:	*WI*
Case #:	*96-0628BC4*
Release	*YES*
Status:	*CLOSED*
Fields Not Reported by the Source Agency for this Site:	*Zip(1), Cleanup(1)*

VISTA Address*:	**MARITANK MARYLAND INC DUMPING MARINE RD SALISBURY, MD 0**	VISTA ID#:	65086589
STATE LUST - State Leaking Underground Storage Tank / SRC# 1275		EPA/Agency ID:	N/A

Agency Address:	*SAME AS ABOVE*
Spill Location	*MARITANK MARYLAND INC DUMPING*
Address	*MARINE RD*
City:	*SALISBURY*
County:	*WI*
Case #:	*96-0438FR*
Release	*YES*
Cleanup	*YES*
Status:	*CLOSED*
Fields Not Reported by the Source Agency for this Site:	*Zip(1)*

VISTA Address*:	**KENS SHOP RT 13 HOMER ST SALISBURY, MD 21801**	VISTA ID#:	65084763
STATE LUST - State Leaking Underground Storage Tank / SRC# 1275		EPA/Agency ID:	N/A

Agency Address:	*SAME AS ABOVE*
Spill Location	*KENS SHOP*
Address	*RT 13 HOMER ST*

UNMAPPED SITES CONT.

City:	*SALISBURY*
County:	*WI*
Zip	*21801*
Case #:	*90-0399WI*
Release	*YES*
Cleanup	*YES*
Status:	*CLOSED*

VISTA Address*:	**BROWNING FERRIS INDUSTRIES RT 13 SALISBURY, MD 21801**	VISTA ID#:	65070841
STATE LUST - State Leaking Underground Storage Tank / SRC# 1275		EPA/Agency ID:	N/A

Agency Address:	*SAME AS ABOVE*
Spill Location	*BROWNING FERRIS INDUSTRIES*
Address	*RT 13*
City:	*SALISBURY*
County:	*WI*
Zip	*21801*
Case #:	*91-1627WI*
Release	*YES*
Cleanup	*YES*
Status:	*CLOSED*

VISTA Address*:	**SALISBURY STATE UNIVERSITY 1101 CAMDEN AVE CHOPTANK HALL SALISBURY, MD 21801**	VISTA ID#:	65091074
STATE LUST - State Leaking Underground Storage Tank / SRC# 1275		EPA/Agency ID:	N/A

Agency Address:	*SAME AS ABOVE*
Spill Location	*SALISBURY STATE UNIVERSITY*
Address	*1101 CAMDEN AVE CHOPTANK HALL*
City:	*SALISBURY*
County:	*WI*
Zip	*21801*
Case #:	*98-0298WI*
Release	*NO*
Cleanup	*NO*
Status:	*CLOSED*

VISTA Address*:	**CAMPBELL SOUP ISABELLA WEST ST SALISBURY, MD 21801**	VISTA ID#:	65071646
STATE LUST - State Leaking Underground Storage Tank / SRC# 1275		EPA/Agency ID:	N/A

Agency Address:	*SAME AS ABOVE*
Spill Location	*CAMPBELL SOUP*
Address	*ISABELLA WEST ST*
City:	*SALISBURY*
County:	*WI*

UNMAPPED SITES CONT.

Zip	*21801*
Case #:	*93-0954WI*
Status:	*CLOSED*
Case #:	*93-0954WI*
Status:	*CLOSED*
Fields Not Reported by the Source Agency for this Site:	*Release(1), Cleanup(1)*

VISTA Address*:	**NORMAN SIMMONS DRIVER BAYLAND AVIATION AIRPORT RD SALISBURY, MD 0**	VISTA ID#:	65088450
STATE LUST - State Leaking Underground Storage Tank / SRC# 1275		EPA/Agency ID:	N/A

Agency Address:	*SAME AS ABOVE*
Spill Location	*NORMAN SIMMONS DRIVER BAYLAND AVIATION*
Address	*AIRPORT RD*
City:	*SALISBURY*
County:	*WI*
Case #:	*91-0053WI*
Release	*NO*
Status:	*CLOSED*
Fields Not Reported by the Source Agency for this Site:	*Zip(1), Cleanup(1)*

VISTA Address*:	**SALISBURY STATE UNIVERSITY N OF BLACKWOOD LIBRARY SALISBURY, MD 21801**	VISTA ID#:	65091076
STATE LUST - State Leaking Underground Storage Tank / SRC# 1275		EPA/Agency ID:	N/A

Agency Address:	*SAME AS ABOVE*
Spill Location	*SALISBURY STATE UNIVERSITY*
Address	*N OF BLACKWOOD LIBRARY*
City:	*SALISBURY*
County:	*WI*
Zip	*21801*
Case #:	*90-1234WI*
Release	*YES*
Status:	*CLOSED*
Fields Not Reported by the Source Agency for this Site:	*Cleanup(1)*

VISTA Address*:	**COURTESY CHEVROLET SALISBURY NISSAN INC US RT 13 SALISBURY, MD 21801**	VISTA ID#:	65074365
STATE LUST - State Leaking Underground Storage Tank / SRC# 1275		EPA/Agency ID:	N/A

Agency Address:	*SAME AS ABOVE*
Spill Location	*COURTESY CHEVROLET SALISBURYNISSAN INC*
Address	*US RT 13*

City:	SALISBURY
County:	WI
Zip	21801
Case #:	92-1834WI
Status:	CLOSED
Case #:	92-1834WI
Status:	CLOSED

STATE LUST - State Leaking Underground Storage Tank / SRC# 1275	EPA/Agency ID:	N/A

Agency Address:	SALISBURY NISSAN INC US RT 13 SALISBURY, MD 21801
Spill Location	SALISBURY NISSAN INC
Address	US RT 13
City:	SALISBURY
County:	WI
Zip	21801
Case #:	90-1218WI
Status:	CLOSED
Fields Not Reported by the Source Agency for this Site:	Release(1), Cleanup(1)

VISTA Address*:	C P TELEPHONE MT HEBRON RD SALISBURY, MD 21801	VISTA ID#:	65071318
STATE LUST - State Leaking Underground Storage Tank / SRC# 1275		EPA/Agency ID:	N/A

Agency Address:	SAME AS ABOVE
Spill Location	C P TELEPHONE
Address	MT HEBRON RD
City:	SALISBURY
County:	WI
Zip	21801
Case #:	91-0504WI
Release	NO
Status:	CLOSED
Fields Not Reported by the Source Agency for this Site:	Cleanup(1)

VISTA Address*:	SALISBURY STATE UNIVERSITY RT 13 SALISBURY, MD 21801	VISTA ID#:	65091077
STATE LUST - State Leaking Underground Storage Tank / SRC# 1275		EPA/Agency ID:	N/A

Agency Address:	SAME AS ABOVE
Spill Location	SALISBURY STATE UNIVERSITY
Address	RT 13
City:	SALISBURY
County:	WI
Zip	21801
Case #:	93-0991WI

Status:	*OPEN*
Case #:	*93-0991WI*
Status:	*OPEN*
Fields Not Reported by the Source Agency for this Site:	*Release(1), Cleanup(1)*

VISTA Address*:	**SALISBURY WICOMICO CO AIRPORT** **AIRPORT RD** **SALISBURY, MD 21801**	VISTA ID#:	65091078
STATE LUST - State Leaking Underground Storage Tank / SRC# 1275		EPA/Agency ID:	N/A

Agency Address:	*SAME AS ABOVE*
Spill Location	*SALISBURY WICOMICO CO AIRPORT*
Address	*AIRPORT RD*
City:	*SALISBURY*
County:	*WI*
Zip	*21801*
Case #:	*90-0712WI*
Status:	*CLOSED*
Fields Not Reported by the Source Agency for this Site:	*Release(1), Cleanup(1)*

VISTA Address*:	**HURLEYS EXXON** **MD RT 12738 ECOLLEGE AVE** **SALISBURY, MD 21801**	VISTA ID#:	65083032
STATE LUST - State Leaking Underground Storage Tank / SRC# 1275		EPA/Agency ID:	N/A

Agency Address:	*SAME AS ABOVE*
Spill Location	*HURLEYS EXXON*
Address	*MD RT 12738 ECOLLEGE AVE*
City:	*SALISBURY*
County:	*WI*
Zip	*21801*
Case #:	*92-0764WI*
Status:	*CLOSED*
Case #:	*92-0764WI*
Status:	*CLOSED*
Fields Not Reported by the Source Agency for this Site:	*Release(1), Cleanup(1)*

VISTA Address*:	**CIVIC AVE AMOCO** **CIVIC AVE MAIN ST** **SALISBURY, MD 21801**	VISTA ID#:	65073362
STATE LUST - State Leaking Underground Storage Tank / SRC# 1275		EPA/Agency ID:	N/A

Agency Address:	*SAME AS ABOVE*
Spill Location	*CIVIC AVE AMOCO*
Address	*CIVIC AVE MAIN ST*
City:	*SALISBURY*
County:	*WI*

UNMAPPED SITES CONT.

Zip	*21801*
Case #:	*92-0918WI*
Release	*YES*
Cleanup	*YES*
Status:	*CLOSED*
Case #:	*92-0918WI*
Release	*YES*
Cleanup	*YES*
Status:	*CLOSED*

VISTA Address*:	**KENDALL ENTRP FRED WINNER LTD** **406 MARIEL RD** **SALISBURY, MD 21804**	VISTA ID#:	65084717
STATE LUST - State Leaking Underground Storage Tank / SRC# 1275		EPA/Agency ID:	N/A

Agency Address:	*SAME AS ABOVE*
Spill Location	*KENDALL ENTRP FRED WINNER LTD*
Address	*406 MARIEL RD*
City:	*SALISBURY*
County:	*WI*
Zip	*21804*
Case #:	*00-0224WI*
Release	*YES*
Cleanup	*YES*
Status:	*CLOSED*

VISTA Address*:	**WALTER J HORATTER** **CONNELLY MILL RD** **SALISBURY, MD 0**	VISTA ID#:	65094377
STATE LUST - State Leaking Underground Storage Tank / SRC# 1275		EPA/Agency ID:	N/A

Agency Address:	*SAME AS ABOVE*
Spill Location	*WALTER J HORATTER*
Address	*CONNELLY MILL RD*
City:	*SALISBURY*
County:	*WI*
Case #:	*92-2871WI*
Status:	*CLOSED*
Case #:	*92-2871WI*
Status:	*CLOSED*
Fields Not Reported by the Source Agency for this Site:	*Zip(1), Release(1), Cleanup(1)*

VISTA Address*:	**STATE HWY ADMINISTRATION** **RT 50 RT 349** **SALISBURY, MD 21801**	VISTA ID#:	65092328
STATE LUST - State Leaking Underground Storage Tank / SRC# 1275		EPA/Agency ID:	N/A

Agency Address:	*SAME AS ABOVE*
Spill Location	*STATE HWY ADMINISTRATION*

Address	*RT 50 RT 349*
City:	*SALISBURY*
County:	*WI*
Zip	*21801*
Case #:	*98-0981WI*
Release	*YES*
Cleanup	*YES*
Status:	*CLOSED*

VISTA Address*:	**CLOVERLAND DAIRY FARMS** **1315 S DIV ST** **SALISBURY, MD 21801**	VISTA ID#:	65073580
STATE LUST - State Leaking Underground Storage Tank / SRC# 1275		EPA/Agency ID:	N/A

Agency Address:	*SAME AS ABOVE*
Spill Location	*CLOVERLAND DAIRY FARMS*
Address	*1315 S DIV ST*
City:	*SALISBURY*
County:	*WI*
Zip	*21801*
Case #:	*96-0618MO2*
Release	*YES*
Status:	*CLOSED*
Fields Not Reported by the Source Agency for this Site:	*Cleanup(1)*

VISTA Address*:	**7UP BOTTLING CO OF SALISBURY** **SALISBURY, MD 21803**	VISTA ID#:	502489038
STATE LUST - State Leaking Underground Storage Tank / SRC# 1275		EPA/Agency ID:	N/A

Agency Address:	*SAME AS ABOVE*
Spill Location	*7UP BOTTLING CO OF SALISBURY*
City:	*SALISBURY*
County:	*WI*
Zip	*21803*
Case #:	*90-1507WI*
Release	*YES*
Cleanup	*YES*
Status:	*CLOSED*
Fields Not Reported by the Source Agency for this Site:	*Address(1)*

VISTA Address*:	**COCA-COLA CO** **410 RAILYARD AVE** **SALISBURY, MD 21801**	VISTA ID#:	65073670
STATE LUST - State Leaking Underground Storage Tank / SRC# 1275		EPA/Agency ID:	N/A

Agency Address:	*SAME AS ABOVE*
Spill Location	*COCA-COLA CO*
Address	*410 RAILYARD AVE*

2

ATTACHMENT 2

SANBORN MAPS

Environmental Risk Information & Imaging Services

505 HUNTMAR PARK DRIVE, SUITE 200 • HERNDON, VA 20170 • 703•834•0600 • 1•800•989•0403 • FAX: 703•834•0606

THE REPRODUCTION OF THE SANBORN FIRE INSURANCE MAPS HAS BEEN MADE BY PERMISSION OF EDR SANBORN, INC., THE COPYRIGHT HOLDER, IN ACCORDANCE WITH THE TERMS AND CONDITIONS OF AN AGREEMENT BETWEEN ENVIRONMENTAL RISK INFORMATION & IMAGING SERVICES AND EDR SANBORN, INC. DATED AUGUST 1, 1991. EDR SANBORN, INC. MAKES NO REPRESENTATIONS OR WARRANTIES OF ANY KIND, EXPRESS OR IMPLIED, WITH REGARD TO THE SANBORN MAPS, INCLUDING WITHOUT LIMITATION WARRANTIES OF MERCHANTABILITY OR FITNESS FOR A PARTICULAR PURPOSE. SANBORN AND SANBORN MAPS ARE TRADEMARKS OF EDR SANBORN, INC. THE MANUFACTURERS' MUTUAL MAPS ARE THE PROPERTY OF THE EDISON INSTITUTE, DEARBORN, MI BE FURTHER REPRODUCED WITHOUT PERMISSION.

SANBORN 1953

Environmental Risk Information & Imaging Services

505 HUNTMAR PARK DRIVE, SUITE 200 • HERNDON, VA 20170 • 703•834•0600 • 1•800•989•0403 • FAX: 703•834•0606

THE REPRODUCTION OF THE SANBORN FIRE INSURANCE MAPS HAS BEEN MADE BY PERMISSION OF EDR SANBORN, INC., THE COPYRIGHT HOLDER, IN ACCORDANCE WITH THE TERMS AND CONDITIONS OF AN AGREEMENT BETWEEN ENVIRONMENTAL RISK INFORMATION & IMAGING SERVICES AND EDR SANBORN, INC. DATED AUGUST 1, 1991. EDR SANBORN, INC. MAKES NO REPRESENTATIONS OR WARRANTIES OF ANY KIND, EXPRESS OR IMPLIED, WITH REGARD TO THE SANBORN MAPS, INCLUDING WITHOUT LIMITATION WARRANTIES OF MERCHANTABILITY OR FITNESS FOR A PARTICULAR PURPOSE. SANBORN AND SANBORN MAPS ARE TRADEMARKS OF EDR SANBORN, INC. THE MANUFACTURERS' MUTUAL MAPS ARE THE PROPERTY OF THE EDISON INSTITUTE, DEARBORN, MICHIGAN, AND ... FURTHER REPRODUCED WITHOUT PERMISSION.

SANBORN

1964

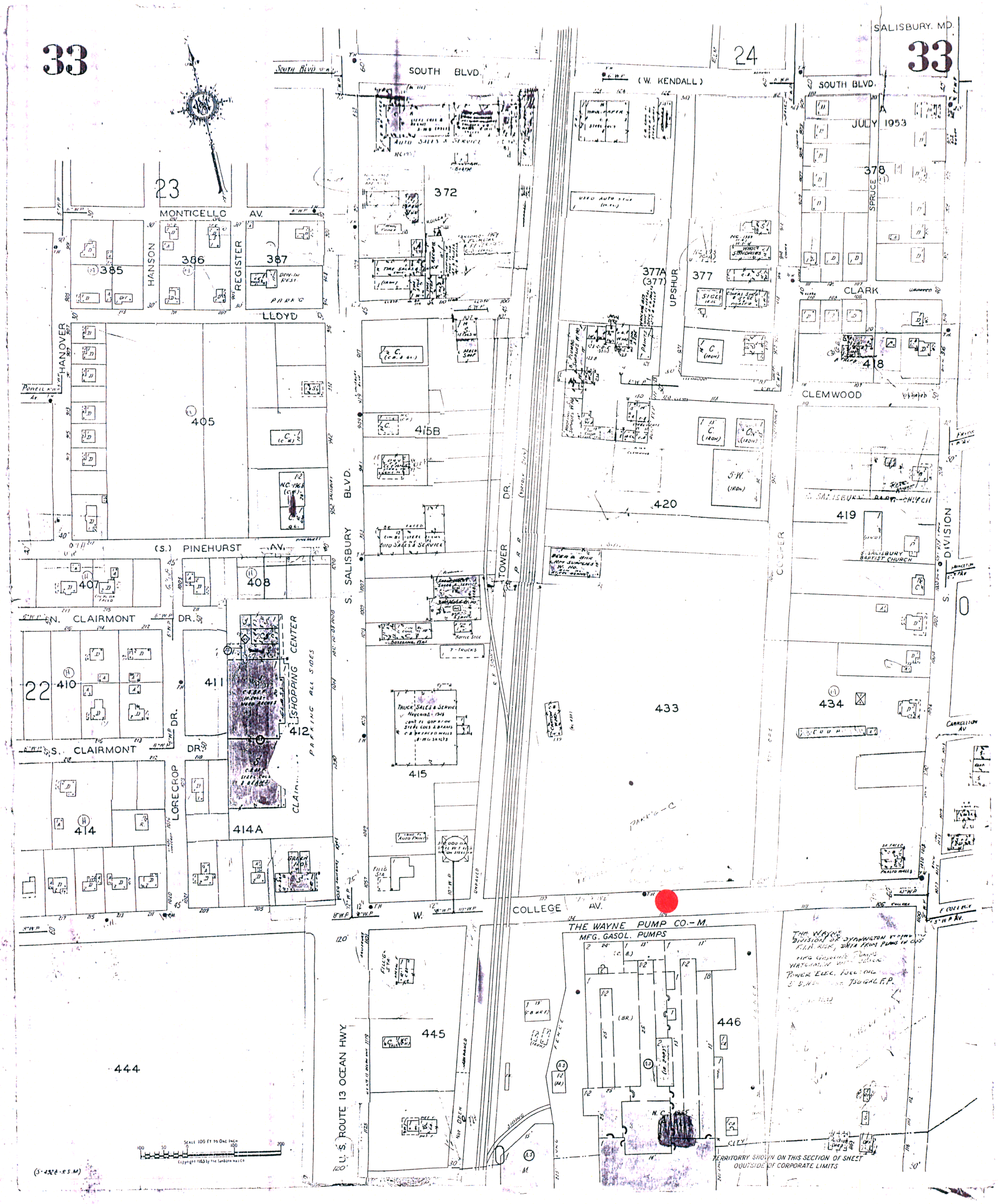

Environmental Risk Information & Imaging Services

505 HUNTMAR PARK DRIVE, SUITE 200 • HERNDON, VA 20170 • 703•834•0600 • 1•800•989•0403 • FAX: 703•834•0606

THE REPRODUCTION OF THE SANBORN FIRE INSURANCE MAPS HAS BEEN MADE BY PERMISSION OF EDR SANBORN, INC., THE COPYRIGHT HOLDER, IN ACCORDANCE WITH THE TERMS AND CONDITIONS OF AN AGREEMENT BETWEEN ENVIRONMENTAL RISK INFORMATION & IMAGING SERVICES AND EDR SANBORN, INC. DATED AUGUST 1, 1991. EDR SANBORN, INC. MAKES NO REPRESENTATIONS OR WARRANTIES OF ANY KIND, EXPRESS OR IMPLIED, WITH REGARD TO THE SANBORN MAPS, INCLUDING WITHOUT LIMITATION WARRANTIES OF MERCHANTABILITY OR FITNESS FOR A PARTICULAR PURPOSE. SANBORN AND SANBORN MAPS ARE TRADEMARKS OF EDR SANBORN, INC. THE MANUFACTURERS' MUTUAL MAPS ARE THE PROPERTY OF THE EDISON INSTITUTE, DEARBORN, MIC' 3E FURTHER REPRODUCED WITHOUT PERMISSION.

SANBORN

1969

3

ATTACHMENT 3

HISTORIC TOPOGRAPHIC MAP

NORTH

0 2000'

APPROXIMATE SCALE IN FEET

SOURCE: USGS 7.5 TOPOGRAPHIC SERIES ORTHOPHOTOMAP, SALISBURY QUADRANGE, 1982

VMM HS S:\PRIVATE\HALIBURTON\PURCHASE 2000\SALISBURY\HISTORICAL TOPO.DWG

Tetra Tech EM Inc.

PHASE I AND LIMITED PHASE II ESA
DRESSER EQUIPMENT GROUP, INC.
124 WEST COLLEGE AVENUE
SALISBURY, MARYLAND
PROJECT NUMBER: P0998.42

HISTORICAL TOPOGRAPHIC MAP
1982

4

ATTACHMENT 4

CHEMICAL INVENTORY LIST

CHEMICAL LISTING - AUGUST 1998 HMIS CODE 0=NONHAZARDOUS-MINIMAL 1=SLIGHT 2=MODERATE 3=SERIOUS 4=EXTREME

COMMON NAME	WORK AREA	CHEMICAL WITH HIGHEST %	MFG COMPANY AND PHONE NO.	HEALTH	FLAMMABLE	REACTIVITY	PPE	MSDS
ARMOR-KOTE 2000	BEZEL AREA	N-HEXANE	CHEM-PAK 800-255-3924	1	3	0	B	Apr-97
CAVACIDE	BEZEL AREA	ISOPROPANOL 99%	MICRO-ASEPTIC 800-255-3924	2	1	0	B	Mar-96
CRC CONTACT CLEANER 2000	BEZEL AREA	1,1-DICHLORO-1-FLUOROETHANE	CRC INDS 800-424-9300	1	2	0	B	Jun-94
FEL-PRO PLUS PIPE SEALANT W/ TEFLON	BEZEL AREA	SILICEOUS MUSCOVITE MICA	FEL-PRO 800-424-9300	0	1	0	A	Jul-96
HI-SHEEN GLASS CLEANER	BEZEL AREA	DIMETHYL ETHER	SOMMER & MACA 800-228-5635	1	2	0	B	Mar-98
MAGIC ANTI-FOG/ANTI-STATIC LENS CLEANING SPRAY	BEZEL AREA	ISOPROPYL ALCOHOL	SILICONE/STERLING 908-968-0008	1	1	0	A	Jan-96
SPARTAN STAINLESS STEEL CLEANER	BEZEL AREA	PROPANE	SPARTAN CHEM 419-531-5551	0	0	1	A	Jul-93
STECO TAP MAGIC CUTTING FLUID	BEZEL AREA	1,1,1, TRICHLOROETHANE	STECO CORP 800-643-8026	0	0	1	C	Jan-94
WD-40	BEZEL AREA	ALIPHATIC PETROLEUM DISTILLATES	WD-40 COMPANY 800-424-9300	2	2	0	B	Oct-96
WINDEX	BEZEL AREA	ISOPROPYL ALCOHOL	MASON PAPER 749-3492	2	2	0	A	Jun-96
ARMOR-KOTE 2000	BLOCKHOUSE	N-HEXANE	CHEM-PAK 800-255-3924	1	3	0	B	Apr-97
ASHLAND E-Z ALCOHOL	BLOCKHOUSE	ETHYL ALCOHOL,METHYL ALCOHOL	ASHLAND CHEMICAL 606-324-1133	2	4	0	B	Oct-98
CAMIE 777 SILICONE INSULATOR GREASE	BLOCKHOUSE	HEXANE	CAMIE-CAMPBELL 800-424-9300	2	4	0	B	May-96
DIAGRAPH ONESHOT INK CARTIDGE	BLOCKHOUSE	1,2 PENTANONE, 4-HYDROXY, 4-METHYL	DIAGRAPH CORP. 618-997-3321	1	2	0	A	May-95
ESSEX SILICONE SPRAY S-125	BLOCKHOUSE	HEXANE	ESSEX ARG 800-453-3779	2	4	0	C	Apr-93
FISKE LUBRIPLATE MO-LITH #2 LUBRICANT	BLOCKHOUSE	NA MIXTURE	FISKE BRTHS 800-255-3924	1	1	0	B	Jul-94
KAR PNEUMATIC TOOL & LUBRICATING OIL	BLOCKHOUSE	OIL	KAR PRODUCTS 800-752-7869	0	1	0	A	Nov-94
MAGIC ANTI-FOG/ANTI-STATIC LENS CLEANING SPRAY	BLOCKHOUSE	ISOPROPYL ALCOHOL	SILICONE/STERLING 908-968-0008	1	1	0	A	Jan-96
PLASTI- KOTE INDUSTRIAL SPRAY PAINT	BLOCKHOUSE	ACETONE	PLASTI-KOTE 216-725-4511	1	4	0	E	Jun-93
ROMAN ADHESIVES VINYL OVER VINYL	BLOCKHOUSE	NOT HAZARDOUS	ROMAN ADHESIVES 800-488-6117	0	1	1	B	Mar-95
SAF-T-LOK T22	BLOCKHOUSE	NOT HAZARDOUS	SAF-T-LOK 708-971-2001	1	1	0	B	Nov-97
SAF-T-LOK TPS	BLOCKHOUSE	ORGANIC PEROXIDE	SAF-T-LOK 708-971-2001	1	1	0	A	Nov-97
SEALED AIR INSTAFLEX-IW COMPONENT A	BLOCKHOUSE	4,4 DIPHENYLMETHANE DIISOCYANATE (MDI)	SEALED AIR 203-791-3500	3	1	1	B	Jan-95
SEALED AIR INSTAFLEX-IW COMPONENT B	BLOCKHOUSE	AMINE CATALYST	SEALED AIR 203-791-3500	2	0	0	B	Jan-96
SEALED AIR INSTAPACK HOLSTER/INSTAPACKER SOLVEN	BLOCKHOUSE	TRIPROPYLENE GLYCOL METHYL ETHER	SEALED AIR 203-791-3500	1	1	0	B	Apr-98
SEALED AIR INSTAPAK PORT CLEANER	BLOCKHOUSE	GAMA BUTROLACTONE/CARBON DIOXIDE	SEALED AIR 203-791-3500	3	1	0	A	Apr-97
SENCO PNEUMATIC TOOL OIL	BLOCKHOUSE	PARAFFINIC PETROLEUM DISTILLATES	SENCO 914-831-3400	0	1	0	NA	Jun-93
SHERMAN WILLIAMS CLASSIC 99 INT SEMI-GLOSS LATEX E	BLOCKHOUSE	TITANIUM DIOXIDE	SHERMAN WILLIAMS 216-566-2917	2	0	0	B	Jan-95
SHERMAN WILLIAMS INDUSTRIAL ACRYLIC ENAMEL	BLOCKHOUSE	ETHYLENE GLYCOL	SHERMAN WILLIAMS 216-566-2917	1	3	0	A	Jul-94
SPARTAN STAINLESS STEEL CLEANER	BLOCKHOUSE	PROPANE	SPARTAN CHEM 419-531-5551	0	0	1	A	Jul-93
SPARTAN STERIPHENE II	BLOCKHOUSE	ETHYL ALCOHOL	SPARTAN CHEM 419-531-5551	1	4	1	A	Apr-94
STARRET TOOL & INSTRUMENT OIL	BLOCKHOUSE	WHITE MINERAL OIL	L.S. STARRET 508-249-3551	0	0	0	B	May-87
WD-40	BLOCKHOUSE	ALIPHATIC PETROLEUM DISTILLATES	WD-40 COMPANY 800-424-9300	2	2	0	A	Oct-96
WEBER 66980 YELLOW	BLOCKHOUSE	ISOBUTYL ALCOHOL	WEBER 708-603-1750	2	2	0	A	Aug-92
WINDEX	BLOCKHOUSE	ISOPROPYL ALCOHOL	MASON PAPER 410-749-3492	1	3	0	B	Jun-96
AMMONIA, ANHYDROUS	BLUEPRINT ROOM	AMMONIA	W.D. SVC. CO. 800-827-9560	3	1	0	H	Aug-98
AMMONIA ABSORBER	BLUEPRINT ROOM	CITRIC ACID, SILICA GEL	IMATION 888-436-3456	2	1	0		Oct-96
EVANS ANTI-STATIC SPRAY 32716	BLUEPRINT ROOM	QUATERNARY COMPOUND, SILICON EMULSION	EVANS INTL. 800-368-3061	1	0	0	A	Aug-99
ROBINSON GRAPHIC SUPPLIES PS II DEVELOPER	BLUEPRINT ROOM	SODIUM SULFITE	RGS 303-431-5122	1	0	0		Jun-96
ROBINSON GRAPHIC SUPPLIES PS II FIXER	BLUEPRINT ROOM	SODIUM THIOCYANATE	RGS 303-431-5122	1	0	0		Jun-96
XEROX FORMULA A CLEANER	BLUEPRINT ROOM	ISOPROPANOL, 1-BUTOXY-2-PROPANOL	XEROX 800-828-6571	0	2	0		Jun-96
XEROX PLATEN, GLASS AND LENS CLEANER	BLUEPRINT ROOM	ETHANOL, ISOPROPANOL	XEROX 800-828-6571	1	3	0		Aug-99
XEROX DRY IMAGER 8825/8836	BLUEPRINT ROOM	STYRENE/ACRYLATE POLYMER, ACRYLIC RESIN	XEROX 800-828-6571	0	3	0		Aug-99
AUSTIN A-1 BLEACH	BOILER RM	SODIUM HYPOCHLORITE	JAMES AUSTIN CO. 800-424-9300	2	0	2	B	Jun-98
FTS - 0H1	BOILER RM	SODIUM HYDROXIDE	FTS 800-424-9300	3	0	1	B	Aug-95
FTS - 23	BOILER RM	SODIUM BISULFITESODIUM SULFITE	FTS 800-424-9300	2	1	0	B	Sep-95
FTS - 44	BOILER RM	TETRASODIUM THYL-ENEDIAMINETETRACETIC ACID	FTS 800-424-9300	1	0	1	B	Mar-95
FTS - 55	BOILER RM	SODIUM HYDROXIDE2-PHOSPHONOBUTANE	FTS 800-424-9300	2	0	0	B	Mar-95
FTS - B71	BOILER RM	MORPHOLINECYCLOHEXYLAMINE	FTS 800-424-9300	3	1	1	B	Jan-96
NAPA HD MOTOR OIL SAE 30	BOILER RM	ALIPHATIC PETROLEUM DISTILLATES	VALVOLINE 800-274-5263	1	1	0	B	Feb-96
IRON FIGHTER SALT PELLETS	BOILER RM	CALCIUM CHLORIDE	CARGILL 612-475-6581					
NATIL REFRACTORIES & MINERAL TROWLEZE	BOILER RM	ALUMINO-SILICATES	NATL REFRAC & MIN 510-449-5010	2	0	0	A	Jun-94
ROHM AND HAAS ACRYSOL	BOILER RM	ACRYLIC POLYMER	ROHM AND HAAS 800-424-9300	1	0	0	A	Jun-94
WD-40	BOILER RM	ALIPHATIC PETROLEUM DISTILLATES	WD-40 COMPANY 800-424-9300	2	2	0	A	Aug-92
ACE ACETONE	CARPENTER SHOP	ACETONE	ACE 508-679-5938	1	3	0	C	Nov-96
ACE GREAT FINISHES SANDING SEALER - OIL	CARPENTER SHOP	MINERAL SPIRITS	ACE 708-990-6600	2	2	0	C	Jul-97
ACE GREAT FINISHES SANDING SEALER - WATER	CARPENTER SHOP	PROPYLENE GLYCOL	ACE 708-990-6600	1	0	0	B	Jul-97

CHEMICAL LISTING - AUGUST 1998 HMIS CODE 0=NONHAZARDOUS-MINIMAL 1=SLIGHT 2=MODERATE 3=SERIOUS 4=EXTREME

COMMON NAME	WORKAREA	CHEMICAL WITH HIGHEST %	MFG COMPANY AND PHONE NO.	HEALTH	FLAMMABLE	REACTIVITY	PPE	MSDS
ACE INSTANT DRYING LACQUER	CARPENTER SHOP	PROPANE	ACE 216-566-2917	2	4	0	A	Jul-97
ACE PAINT THINNER	CARPENTER SHOP	STODDARD SOLVENT	ACE 508-679-5938	1	2	0	B	Feb-98
ACE POLYURETHANE CLEAR FINISH	CARPENTER SHOP	ACETONE, XYLENE	ACE 216-566-2917	2	4	0	B	Jul-96
ACE PREMIUM ENAMEL	CARPENTER SHOP	ACETONE, XYLENE	ACE 216-566-2917	2	4	0	A	Aug-97
ASHLAND E-Z ALCOHOL	CARPENTER SHOP	ETHYL ALCOHOL,METHYL ALCOHOL	ASHLAND CHEMICAL 606-324-1133	2	4	0	B	Oct-98
BONDEX PLASTIC WOOD	CARPENTER SHOP	ACETONE	BONDEX 800-225-3924	0	3	0	B	Jun-98
BOWMAN GRAY ENAMEL ANTI-RUST COATING	CARPENTER SHOP	ACETONE	BOWMAN 303-623-5716	1	4	0	B	May-97
CRC CO CONTACT CLEANER	CARPENTER SHOP	TRICHOLOROETHANE	CRC IND 215-674-4300	1	4	0	B	May-94
CRC ELECTRICAL GRADE 2-26	CARPENTER SHOP	UREA-FORMALDEHYDE POLYMER	DAP 800-327-3874	1	0	0	A	Jun-94
DAP WELDWOOD PLASTIC RESIN GLUE	CARPENTER SHOP	PETROLEUM DISTILLATES	CRC IND 215-674-4300	2	1	0	B	Feb-97
DOW CORNING 732 MULTIPURPOSE SEALANT	CARPENTER SHOP	SILICA,AMORPHOUS	DOW CORNING 517-496-5900	1	1	0	A	Jul-97
ELMER'S WOOD FILLER - EXTERIOR	CARPENTER SHOP	LIMESTONE	ELMER'S 614-431-6680	1	2	0	B	Nov-93
ELMER'S WOOD FILLER - INTERIOR	CARPENTER SHOP	LIMESTONE	ELMER'S 614-431-6680	1	0	0	NA	Jul-98
ESSEX SILICONE SPRAY S-125	CARPENTER SHOP	HEXANE	ESSEX ARG 800-453-3779	2	3	0	H	Jan-97
FAMOWOOD PLASTIC/PUTTY	CARPENTER SHOP	METHYL EHTYL KETONE	ECLECTIC 800-535-5053	1	0	0	NA	Jul-98
FAMOWOOD WOOD FILLER SOLVENT	CARPENTER SHOP	ACETONE	ECLECTIC 800-535-5053	2	3	0	G	Jan-97
FORMICA BRAND NON-FLAMMABLE CONTACT ADHESIVE S	CARPENTER SHOP	1,1,1-TRICHLOROETHANE	COLUMBIA CEMENT 516-623-6000	2	4	0	C	Apr-93
FRANKILN INT TITEBOND WOOD GLUE	CARPENTER SHOP	NA MIXTURE	FRANKLIN INT 614-445-1493	2	1	0	A	Dec-94
FRANKLIN INT TITEBOND II WOOD GLUE	CARPENTER SHOP	GLYCOL ETHER	FRANKLIN INT 614-445-1493	2	2	0	G	Jul-92
KLEAN-STRIP MINERAL SPIRITS	CARPENTER SHOP	MINERAL SPIRITS	W. M. BARR 901-775-0100	1	0	0	B	Mar-98
KRYLON TOUGH COAT	CARPENTER SHOP	ACETONE, XYLENE	SHERMAN WILLIAMS 216-566-2917	2	0	0	B	Aug-95
LOCTITE 277 ADHESIVE/SEALANT	CARPENTER SHOP	POLYGLYCOL DIMETHACRYLATE	LOCTITE 860-571-5100	2	4	0	A	Dec-94
LOCTITE 790 CHISEL GASKET REMOVER	CARPENTER SHOP	METHYLENE CHLORIDE	LOCTITE 860-571-5100	1	1	1	B	Jun-98
MACCO LIQUID NAILS PANEL ADHESIVE	CARPENTER SHOP	KAOLIN	MACCO 216-344-8049	0	4	0	B	Jan-96
MAGIC ANTI-FOG/ANTI-STATIC LENS CLEANING SPRAY	CARPENTER SHOP	ISOPROPYL ALCOHOL	SILICONE/STERLING 908-968-0008	3	4	0	C	Jun-96
MINWAX WOOD CONDITIONER	CARPENTER SHOP	SOLVENT NAPHTHA	THOMPSON MINWAX 800-228-5635	1	1	0	A	Jan-96
MINWAX WOOD FINISH	CARPENTER SHOP	SOLVENT NAPHTHA	THOMPSON MINWAX 800-228-5635	2	2	0	B	Mar-95
MINWAX POLYURETHANE CLEAR GLOSS SPRAY	CARPENTER SHOP	ACETONE, XYLENE	PLASTI-KOTE 216-725-4511	2	2	0	B	Mar-95
MR SPRAY FAST DRY SPRAY PAINT	CARPENTER SHOP	ACETONE	THOMPSON MINWAX 800-228-5635	1	4	0	E	May-98
SPARTAN STAINLESS STEEL CLEANER	CARPENTER SHOP	PROPANE	SPARTAN CHEM 419-531-5551	2	4	0	B	Feb-98
SPARTAN STERIPHENE II	CARPENTER SHOP	ETHYL ALCOHOL	SPARTAN CHEM 419-531-5551	0	0	1	A	Feb-98
STARRET TOOL & INSTRUMENT OIL	CARPENTER SHOP	WHITE MINERAL OIL	L.S. STARRET 508-249-3551	1	4	1	A	Apr-94
THOMPSON'S WATER SEAL	CARPENTER SHOP	PETROLEUM DISTILLATES MIXTURE	THOMPSON'S CO 901-685-7555	1	2	0	G	Dec-97
WATCO DANISH OIL FINISH	CARPENTER SHOP	MINERAL SPIRITS	FLECTO CO. 800-635-3286	0	0	0	B	May-87
WD-40	CARPENTER SHOP	ALIPHATIC PETROLEUM DISTILLATES	WD-40 COMPANY 800-424-9300	2	2	0	B	Oct-96
WINDEX	CARPENTER SHOP	ISOPROPYL ALCOHOL	MASON PAPER 749-3492	2	2	0	A	Jun-96
ZAR WOOD PATCH	CARPENTER SHOP	CRYSTALLINE SILICA	UNITED GILSONITE 717-344-1202	1	0	0	B	Apr-98
ZINSER BULLSEYE 1-2-3 PRIMER/SEALER	CARPENTER SHOP	TITANIUM DIOXIDE	WILLIAM ZINSSER 800-424-9300	1	0	0	E	Sep-94
CRC CONTACT CLEANER 2000	COMPACT LINE	1,1-DICHLORO-1-FLUOROETHANE	CRC INDS 800-424-9300	1	2	0	B	Jun-94
EXXON NORPAR 12 SOLVENT	COMPACT LINE	PARAFFINIC HYDROCARBON	EXXON 800-726-2015	1	2	0	B	Oct-98
FISKE LUBRIPLATE LOW-TEMP GREASE	COMPACT LINE	NOT HAZARDOUS	FISKE BRTHS 800-255-3924	1	1	0	B	Jan-96
LOCTITE EXTEND RUST TREATMENT	COMPACT LINE	VINYLIDENE-ACRYLIC COPOLYMER	LOCTITE 860-571-5100	1	1	0	B	Jan-99
RUST VETO 2212	COMPACT LINE	TIETHANOLAMINE	HOUGHTON 800-424-9300	1	0	0	B	Aug-98
RUST VETO CONCENTRATE	COMPACT LINE	MINERAL OILS	HOUGHTON 800-424-9300	0	1	0	B	Apr-97
SAF-T-LOK TPS	COMPACT LINE	ORGANIC PEROXIDE	SAF-T-LOK 708-971-2001	1	1	0	A	Nov-97
SPARTAN STAINLESS STEEL CLEANER	COMPACT LINE	PROPANE	SPARTAN CHEM 419-531-5551	2	4	0	B	Feb-98
WD-40	COMPACT LINE	ALIPHATIC PETROLEUM DISTILLATES	WD-40 COMPANY 800-424-9300	2	2	0	B	Oct-96
WINDEX	COMPACT LINE	ISOPROPYL ALCOHOL	MASON PAPER 749-3492	2	2	0	A	Jun-96
ACE RUST STOP ENAMEL	CONVERSION	SILICATE	ACE PAINT 708-720-0600	2	2	1	C	Feb-96
BOWMAN 4-WAY RUST & MOISTURE CONTROL	CONVERSION	KEROSENE	BOWMAN 303-623-5716	2	4	0	B	Mar-97
DOW CORNING 732 MULTIPURPOSE SEALANT	CONVERSION	SILICA,AMORPHOUS	DOW CORNING 517-496-5900	1	1	0	A	Jul-97
KRYLON TOUGH COAT	CONVERSION	ACETONE, XYLENE	SHERMAN WILLIAMS 216-566-2917	2	0	0	B	Aug-95
LOCTITE SUPERBONDER 409	CONVERSION	ETHYL CYANOACRYLATE	LOCTITE 860-571-5100	2	2	1	B	Jan-99
MAGIC ANTI-FOG/ANTI-STATIC LENS CLEANING SPRAY	CONVERSION	ISOPROPYL ALCOHOL	SILICONE/STERLING 908-968-0008	3	4	0	C	Jun-96
PERMATEX HIGH TACK SPRAY-A-GASKET	CONVERSION	ACETONE	LOCTITE 860-571-5100	1	4	0	B	Jan-96
PLASTI- KOTE INDUSTRIAL SPRAY PAINT	CONVERSION	ACETONE	PLASTI-KOTE 216-725-4511	1	4	0	E	Jun-93
SAF-T-LOK TPS	CONVERSION	ORGANIC PEROXIDE	SAF-T-LOK 708-971-2001	1	1	0	A	Nov-97

CHEMICAL LISTING - AUGUST 1998 HMIS CODE 0=NONHAZARDOUS-MINIMAL 1=SLIGHT 2=MODERATE 3=SERIOUS 4=EXTREME

COMMON NAME	WORK AREA	CHEMICAL WITH HIGHEST %	MFG COMPANY AND PHONE NO.	HEALTH	FLAMMABLE	REACTIVITY	PPE	MSDS
SPARTAN STAINLESS STEEL CLEANER	CONVERSION	PROPANE	SPARTAN CHEM 419-531-5551	2	4	0	B	Feb-98
WD-40	CONVERSION	ALIPHATIC PETROLEUM DISTILLATES	WD-40 COMPANY 800-424-9300	2	2	0	B	Oct-96
WINDEX	CONVERSION	ISOPROPYL ALCOHOL	MASON PAPER 749-3492	2	2	0	A	Jun-96
3M SUPER 77 SPRAY ADHESIVE	ELECTRONICS/SUB	CYCLOHEXANE	3M 800-364-3577	2	4	0	B	May-96
BRILLO PINOSAN CLEANER	ELECTRONICS/SUB	N-ALKYL DIMETHYLBENZYL AMMONIUN CL	IVAX INDUSTRIES 714-890-3600	2	0	0	B	May-93
CRC CONTACT CLEANER 2000	ELECTRONICS/SUB	1,1-DICHLORO-1-FLUOROETHANE	CRC INDS 800-424-9300	1	2	0	B	Jun-94
ESSEX SILICONE SPRAY S-125	ELECTRONICS/SUB	HEXANE	ESSEX ARG 800-453-3779	2	3	0	H	Jan-97
HARTLINE ROCKITE	ELECTRONICS/SUB	PORTLAND CEMENT	HARTLINE 216-451-6573	1	0	0	B	Apr-96
KAR PNEUMATIC TOOL & LUBRICATING OIL	ELECTRONICS/SUB	OIL	KAR PRODUCTS 800-752-7869	0	1	0	A	Nov-94
LOCTITE 271 ADHESIVE/SEALANT	ELECTRONICS/SUB	POLYGLYCOL DIMETHACRYLATE	LOCTITE 860-571-5100	1	1	1	B	Jan-99
LOCTITE 609 RETAINING COMPOUND FAST CURING	ELECTRONICS/SUB	POLYGLYCOL DIMETHACRYLATE	LOCTITE 860-571-5100	2	1	1	B	Jan-96
LOCTITE LOCQUIC PRIMER T	ELECTRONICS/SUB	ACETONE	LOCTITE 860-571-5100	2	3	0	B	Jan-99
LOCTITE PERMANENT THREADLOCKER 262	ELECTRONICS/SUB	POLYGLYCOL DIMETHACRYLATE	LOCTITE 860-571-5100	1	1	1	B	Jan-99
LOCTITE SMALL SCREW THREADLOCKER 222	ELECTRONICS/SUB	POLYGLYCOL DIMETHACRYLATE	LOCTITE 860-571-5100	1	1	1	B	Jan-99
LOCTITE SUPERBONDER 495	ELECTRONICS/SUB	ETHYL CYANOACRYLATE	LOCTITE 860-571-5100	2	2	1	B	Jan-99
LOCTITE THREADLOCKER 277	ELECTRONICS/SUB	POLYGLYCOL DIMETHACRYLATE	LOCTITE 860-571-5100	1	1	1	B	Jan-99
MAGIC ANTI-FOG/ANTI-STATIC LENS CLEANING SPRAY	ELECTRONICS/SUB	ISOPROPYL ALCOHOL	SILICONE/STERLING 908-968-0008	3	4	0	C	Jun-96
POZZOLITH 122-R	ELECTRONICS/SUB	CALCIUM CHLORIDE	MASTER BUILDERS 416-241-8521	1	0	0	A	Dec-95
SAF-T-LOK T22	ELECTRONICS/SUB	NOT HAZARDOUS	SAF-T-LOK 708-971-2001	1	1	0	B	Nov-97
SAF-T-LOK T77	ELECTRONICS/SUB	NOT HAZARDOUS	SAF-T-LOK 708-971-2001	1	1	0	A	Nov-97
SAF-T-LOK TPS	ELECTRONICS/SUB	ORGANIC PEROXIDE	SAF-T-LOK 708-971-2001	1	1	0	A	Nov-97
SPARTAN AIRLIFT	ELECTRONICS/SUB	AROMATIC PETROLEUM DISTILLATES	SPARTAN CHEM 419-531-5551	0	0	1	A	Jul-96
SPARTAN SHINELINE EMULSIFIER PLUS	ELECTRONICS/SUB	2-BUTOXYETHANOL	SPARTAN CHEM 419-531-5551	3	0	0	B	Feb-98
SPARTAN STERIPHENE II	ELECTRONICS/SUB	ETHYL ALCOHOL	SPARTAN CHEM 419-531-5551	0	0	1	A	Feb-98
STARRET TOOL & INSTRUMENT OIL	ELECTRONICS/SUB	WHITE MINERAL OIL	L.S. STARRET 508-249-3551	1	4	1	A	Apr-94
WD-40	ELECTRONICS/SUB	ALIPHATIC PETROLEUM DISTILLATES	WD-40 COMPANY 800-424-9300	2	2	0	B	Oct-96
WINDEX	ELECTRONICS/SUB	ISOPROPYL ALCOHOL	MASON PAPER 749-3492	2	2	0	A	Jun-96
3M AQUEOUS FILM FORMING FOAM 3% CONCENTRATE	ENGINEERING LAB	ETHANOL, 2-(2-BUTOXYETHOXY)-	3M 800-364-3577	2	0	0	B	Apr-97
3M SCOTCHKOTE ELECTRICAL COATING	ENGINEERING LAB	ACETONE	3M 800-364-3577	2	3	0	B	Jul-96
3M STAINLESS STEEL CLEANER & POLISH	ENGINEERING LAB	WHITE MINERAL OIL	3M 800-364-3577	0	1	1	B	Feb-95
3M SUPER 77 SPRAY ADHESIVE	ENGINEERING LAB	CYCLOHEXANE	3M 800-364-3577	2	4	0	B	May-96
ACE MULTI-PURPOSE CEMENT	ENGINEERING LAB	TETRAHYDROFURAN	PCI INDUSTRIES 800-424-9300	1	4	0	B	Jan-96
ACE PREMIUM ENAMEL	ENGINEERING LAB	ACETONE, XYLENE	ACE 216-566-2917	2	4	0	A	Aug-97
ACE PURPLE PRIMER	ENGINEERING LAB	TETRAHYDROFURAN	PCI INDUSTRIES 800-424-9300	2	3	0	H	Jan-96
ACE PVC CEMENT	ENGINEERING LAB	TETRAHYDROFURAN	PCI INDUSTRIES 800-424-9300	2	3	0	H	Jan-96
ACE RUST PREVENTATIVE QUICK DRYING ENAMEL	ENGINEERING LAB	TITANIUM DIOXIDE	ACE 708-990-6600	2	2	1	C	Jul-97
ACE RUST STOP ENAMEL	ENGINEERING LAB	SILICATE	ACE PAINT 708-720-0600	2	2	1	C	Feb-96
ACETYLENE	ENGINEERING LAB	ACETYLENE	BOC GASES 905-949-3777	0	4	0	A	Sep-98
ASHLAND E-Z ALCOHOL	ENGINEERING LAB	ETHYL ALCOHOL,METHYL ALCOHOL	ASHLAND CHEMICAL 606-324-1133	2	4	0	B	Oct-98
BOWMAN 4-WAY RUST & MOISTURE CONTROL	ENGINEERING LAB	KEROSENE	BOWMAN 303-623-5716	2	4	0	B	Mar-97
CHEMTRONICS KONFORM SR 2000 SILICONE RESIN	ENGINEERING LAB	2-METHYLPENTANE	CHEMTRONICS 800-424-9300	2	3	1	B	Dec-98
CHEVRON GASOLINE	ENGINEERING LAB	N-HEXANE	CHEVRON 800-424-9300	1	3	0	C	Apr-98
COOL TOOL II	ENGINEERING LAB	NOT HAZARDOUS	MONROE 800-828-6351	1	1	0	B	May-96
CRC CONTACT CLEANER 2000	ENGINEERING LAB	1,1-DICHLORO-1-FLUOROETHANE	CRC INDS 800-424-9300	1	2	0	B	Jun-94
DOW CORNING 730 SOLVENT RESISTANT SEALANT	ENGINEERING LAB	TRIMETHYLATED SILICA	DOW CORNING 517-496-5900	2	1	0	B	May-97
DOW CORNING 732 MULTIPURPOSE SEALANT	ENGINEERING LAB	SILICA,AMORPHOUS	DOW CORNING 517-496-5900	1	1	0	A	Jul-97
DOWTHERM SR-1 HEAT TRANSFER FLUID, DYED	ENGINEERING LAB	ETHYLENE GLYCOL	DOW CHEMICAL 517-636-4400	1	1	0	A	May-99
DYKEM REMOVER, CLEANER, THINNER	ENGINEERING LAB	ETHANOL	DYKEM 800-424-9300	2	3	0	B	Jun-98
DYKEM SPRAY REMOVER CLEANER	ENGINEERING LAB	ETHANOL	DYKEM 800-424-9300	2	4	0	B	Jan-98
DYKEM STEEL BLUE AEROSOL - 80000	ENGINEERING LAB	ETHANOL	DYKEM 800-424-9300	2	4	1	B	May-95
DYKEM STEEL BLUE LAYOUT FLUID - 80400	ENGINEERING LAB	ETHANOL	DYKEM 800-424-9300	2	3	1	B	Nov-95
DYKEM STEEL RED - AEROSOL	ENGINEERING LAB	ETHANOL	DYKEM 800-424-9300	2	4	1	B	May-95
EXXON NORPAR 12 SOLVENT	ENGINEERING LAB	PARAFFINIC HYDROCARBON	EXXON 800-726-2015	1	2	0	B	Oct-98
GE FRV1106 ACETOXY CURING SEALANT	ENGINEERING LAB	METHYLTRIACETOXYSILANE	GE 518-237-3330	2	0	0	B	Jan-98
HARRIS STAY SILV FLUX	ENGINEERING LAB	POTASSIUM TETRABORATE	HARRIS CO 800-424-9300	2	0	0	B	Dec-95
HERCULES PRO POXY 20	ENGINEERING LAB	2,4,6, TRI(DIMETHYLAMINOMETHYL) PHENOL	HERCULES 800-221-9330	1	0	0	B	Mar-94
HILTI FS-ONE	ENGINEERING LAB	CALCIUM CARBONATE	HILTI INC 800-879-4444	1	0	0	B	Jan-98

CHEMICAL LISTING - AUGUST 1998 HMIS CODE 0=NONHAZARDOUS-MINIMAL 1=SLIGHT 2=MODERATE 3=SERIOUS 4=EXTREME

COMMON NAME	WORK AREA	CHEMICAL WITH HIGHEST %	MFG COMPANY AND PHONE NO.	HEALTH	FLAMMABLE	REACTIVITY	PPE	MSDS
KAR ELECTRONIC CLEANER	ENGINEERING LAB	TRICHLOROETHYLENE	KAR PRODUCTS 800-752-7869	1	0	0	B	Oct-97
KRYLON TOUGH COAT	ENGINEERING LAB	ACETONE, XYLENE	SHERMAN WILLIAMS 216-566-2917	2	0	0	B	Aug-95
LOCTITE 271 ADHESIVE/SEALANT	ENGINEERING LAB	POLYGLYCOL DIMETHACRYLATE	LOCTITE 860-571-5100	1	1	1	B	Jan-99
LOCTITE 290 THREADLOCKER ADHESIVE/SEALANT	ENGINEERING LAB	POLYGLYCOL DIMETHACRYLATE	LOCTITE 860-571-5100	1	1	1	B	Jan-99
LOCTITE 567 PIPE SEALANT W/ TEFLON HIGH TEMP	ENGINEERING LAB	BISPHENOL A FUMARATE RESIN	LOCTITE 860-571-5100	1	1	1	B	Apr-97
LOCTITE 609 RETAINING COMPOUND FAST CURING	ENGINEERING LAB	POLYGLYCOL DIMETHACRYLATE	LOCTITE 860-571-5100	2	1	1	B	Jan-96
LOCTITE 790 CHISEL GASKET REMOVER	ENGINEERING LAB	METHYLENE CHLORIDE	LOCTITE 860-571-5100	3	4	0	G	Feb-99
LOCTITE 7075 DEPEND ACTIVATOR	ENGINEERING LAB	ACETONE	LOCTITE 860-571-5100	2	4	0	B	Jan-99
LOCTITE PERMANENT THREADLOCKER 262	ENGINEERING LAB	POLYGLYCOL DIMETHACRYLATE	LOCTITE 860-571-5100	1	1	1	B	Jan-99
LOCTITE REMOVABLE THREADLOCKER 242	ENGINEERING LAB	POLYGLYCOL DIMETHACRYLATE	LOCTITE 860-571-5100	1	1	1	B	Jan-99
LOCTITE SMALL SCREW THREADLOCKER 222	ENGINEERING LAB	POLYGLYCOL DIMETHACRYLATE	LOCTITE 860-571-5100	1	1	1	B	Jan-99
LOCTITE SUPERBONDER 324 STRUCTURAL ADHESIVE	ENGINEERING LAB	POLYURETHANE METHACRYLATE	LOCTITE 860-571-5100	2	2	1	B	Jan-99
MAGIC ANTI-FOG/ANTI-STATIC LENS CLEANING SPRAY	ENGINEERING LAB	ISOPROPYL ALCOHOL	SILICONE/STERLING 908-968-0008	3	4	0	C	Jun-96
MAGNAFLUX SPOTCHECK DEVELOPER SKD-S2	ENGINEERING LAB	2-PROPANOL	MAGNUFLUX 800-424-9300	1	4	0	B	Jan-97
NITROGEN, COMPRESSED	ENGINEERING LAB	NITROGEN	BOC GASES 905-949-3777	0	0	0	NA	Dec-98
OXYGEN, COMPRESSED	ENGINEERING LAB	OXYGEN	BOC GASES 905-949-3777	0	0	0	NA	Oct-98
PERMATEX SUPER LUBE	ENGINEERING LAB	N-HEPTANE	LOCTITE 860-571-5100	1	3	0	B	Jan-96
PERMATEX VALVE GRINDING COMPOUND	ENGINEERING LAB	SILICON CARBIDE	LOCTITE 860-571-5100	1	0	0	NA	Jan-99
RUST OLEUM OUTDOOR DECOR	ENGINEERING LAB	TOLUENE	RUST OLEUM 847-367-7700	2	4	0	G	Mar-96
RUST OLEUM PROTECTIVE ENAMEL	ENGINEERING LAB	STODDARD SOLVENT	RUST OLEUM 847-367-7700	2	3	0	b	Jun-97
RUST OLEUM SPRAY ENAMEL	ENGINEERING LAB	STODDARD SOLVENT	RUST OLEUM 847-367-7700	2	3	0	G	Nov-97
SAF-T-LOK T77	ENGINEERING LAB	NOT HAZARDOUS	SAF-T-LOK 708-971-2001	1	1	0	A	Nov-97
SAF-T-LOK TPS	ENGINEERING LAB	ORGANIC PEROXIDE	SAF-T-LOK 708-971-2001	1	1	0	A	Nov-97
SEALED AIR INSTAPAK PORT CLEANER	ENGINEERING LAB	GAMA BUTROLACTONE/CARBON DIOXIDE	SEALED AIR 203-791-3500	3	1	0	A	Apr-97
SHERMAN WMS IND ACRYLIC ENAMEL	ENGINEERING LAB	ETHYLENE GLYCOL	SHERMAN WMS 216-292-7400	1	3	0	A	Jul-94
SIERRA ANTIFREEZE-COOLANT	ENGINEERING LAB	PROPYLENE GLYCOL	OLD WORLD INDS 800-424-9300	0	1	0	A	Sep-98
SPARTAN AIRLIFT	ENGINEERING LAB	AROMATIC PETROLEUM DISTILLATES	SPARTAN CHEM 419-531-5551	0	0	1	A	Jul-96
SPARTAN STAINLESS STEEL CLEANER	ENGINEERING LAB	PROPANE	SPARTAN CHEM 419-531-5551	2	4	0	B	Feb-98
SPARTAN STERIPHENE II	ENGINEERING LAB	ETHYL ALCOHOL	SPARTAN CHEM 419-531-5551	0	0	1	A	Feb-98
SPRAYON 709 ANTI-RUST	ENGINEERING LAB	1,1,1 TRICHLOROETHANE	SHERMAN WMS 216-566-2917	2	1	0	B	Jul-94
SPECTRUM 2,2,4-TRIMETHYLPENTANE	ENGINEERING LAB	2,2,4-TRIMETHYLPENTANE	SPECTRUM 800-424-9300	2	3	0	J	Jan-99
STARRET TOOL & INSTRUMENT OIL	ENGINEERING LAB	WHITE MINERAL OIL	L.S. STARRET 508-249-3551	1	4	1	A	Apr-94
STECO TAP MAGIC CUTTING FLUID	ENGINEERING LAB	1,1,1, TRICHLOROETHANE	STECO CORP 800-643-8026	0	0	1	C	Jan-94
STECO TAP MAGIC FOR ALUMINUM	ENGINEERING LAB	PETROLEUM DISTILLATE	STECO CORP 800-643-8026	1	2	1	A	Mar-95
TOLUENE	ENGINEERING LAB	TOLUENE	SPECTRUM 800-424-9300	2	3	0	J	Sep-97
VALSPAR 2400 INT LTX SG WHITE	ENGINEERING LAB	TITANIUM DIOXIDE	VALSPAR CORP 800-228-5635	2	2	0	B	Sep-98
WD-40	ENGINEERING LAB	ALIPHATIC PETROLEUM DISTILLATES	WD-40 COMPANY 800-424-9300	2	2	0	B	Oct-96
WINDEX	ENGINEERING LAB	ISOPROPYL ALCOHOL	MASON PAPER 749-3492	2	2	0	A	Jun-96
ARMOR-KOTE 2000	FINAL ASSEMBLY	N-HEXANE	CHEM-PAK 800-255-3924	1	3	0	B	Apr-97
CRC CONTACT CLEANER 2000	FINAL ASSEMBLY	1,1-DICHLORO-1-FLUOROETHANE	CRC INDS 800-424-9300	1	2	0	B	Jun-94
DOW CORNING 732 MULTIPURPOSE SEALANT	FINAL ASSEMBLY	SILICA,AMORPHOUS	DOW CORNING 517-496-5900	1	1	0	A	Jul-97
ESSEX SILICONE SPRAY S-125	FINAL ASSEMBLY	HEXANE	ESSEX ARG 800-453-3779	2	3	0	H	Jan-97
HI-SHEEN GLASS CLEANER	FINAL ASSEMBLY	DIMETHYL ETHER	SOMMER & MACA 800-228-5635	1	2	0	B	Mar-98
KAR ELECTRIC MOTOR CLEANER	FINAL ASSEMBLY	TRICHLOROETHYLENE	KAR PRODUCTS 800-752-7869	1	0	0	B	Oct-97
LOCTITE SUPERBONDER 409	FINAL ASSEMBLY	ETHYL CYANOACRYLATE	LOCTITE 860-571-5100	2	2	1	B	Jan-99
LOCTITE SUPERBONDER 495	FINAL ASSEMBLY	ETHYL CYANOACRYLATE	LOCTITE 860-571-5100	2	2	1	B	Jan-99
MAGIC ANTI-FOG/ANTI-STATIC LENS CLEANING SPRAY	FINAL ASSEMBLY	ISOPROPYL ALCOHOL	SILICONE/STERLING 908-968-0008	3	4	0	C	Jun-96
SAF-T-LOK TPS	FINAL ASSEMBLY	ORGANIC PEROXIDE	SAF-T-LOK 708-971-2001	1	1	0	A	Nov-97
SPARTAN STAINLESS STEEL CLEANER	FINAL ASSEMBLY	PROPANE	SPARTAN CHEM 419-531-5551	2	4	0	B	Feb-98
WD-40	FINAL ASSEMBLY	ALIPHATIC PETROLEUM DISTILLATES	WD-40 COMPANY 800-424-9300	2	2	0	B	Oct-96
WINDEX	FINAL ASSEMBLY	ISOPROPYL ALCOHOL	MASON PAPER 749-3492	0	2	0	A	Jun-96
FE-36	GRAPHICS	1,1,1,3,3,3-HEXAFLUOROPROPANE	DUPONT 800-441-3637	1	0	1		May-00
ASHLAND E-Z ALCOHOL	LATHE DEPT	ETHYL ALCOHOL, METHYL ALCOHOL	ASHLAND CHEMICAL 606-324-1133	2	4	0	B	Oct-98
BOWMAN 4-WAY RUST & MOISTURE CONTROL	LATHE DEPT	KEROSENE	BOWMAN 303-623-5716	2	4	0	B	Mar-97
CRC CONTACT CLEANER 2000	LATHE DEPT	1,1-DICHLORO-1-FLUOROETHANE	CRC INDS 800-424-9300	1	2	0	B	Jun-94
CRYSTAL SIMPLE GREEN	LATHE DEPT	NOT HAZARDOUS	SUNSHINE MAKERS 310-795-6000	1	0	0	NA	Mar-96
DYKEM STEEL BLUE AEROSOL - 80000	LATHE DEPT	ETHANOL	DYKEM 800-424-9300	2	4	1	B	May-95

CHEMICAL LISTING - AUGUST 1998 HMIS CODE 0=NONHAZARDOUS-MINIMAL 1=SLIGHT 2=MODERATE 3=SERIOUS 4=EXTREME

COMMON NAME	WORK AREA	CHEMICAL WITH HIGHEST %	MFG COMPANY AND PHONE NO.	HEALTH	FLAMMABLE	REACTIVITY	PPE	MSDS
DYKEM STEEL BLUE LAYOUT FLUID - 80400	LATHE DEPT	ETHANOL	DYKEM 800-424-9300	2	3	1	B	Nov-95
DYKEM STEEL RED - AEROSOL	LATHE DEPT	ETHANOL	DYKEM 800-424-9300	2	4	1	B	May-95
ESSEX SILICONE SPRAY S-125	LATHE DEPT	HEXANE	ESSEX ARG 800-453-3779	2	3	0	H	Jan-97
KAR ELECTRIC MOTOR CLEANER	LATHE DEPT	TRICHLOROETHYLENE	KAR PRODUCTS 800-752-7869	1	0	0	B	Oct-97
KRYLON TOUGH COAT	LATHE DEPT	ACETONE, XYLENE	SHERMAN WILLIAMS 216-566-2917	2	0	0	B	Aug-95
MAGIC ANTI-FOG/ANTI-STATIC LENS CLEANING SPRAY	LATHE DEPT	ISOPROPYL ALCOHOL	SILICONE/STERLING 908-968-0008	1	1	0	A	Jan-96
MISTY CONTACT & CIRCUIT BOARD CLEANER II	LATHE DEPT	1,1 DICHLORO-1 FLUOROETHANE	AMREP800-255-3924	2	0	0	B	Apr-96
PERMATEX ULTRA BLUE SENSOR-SAFE RTV SILICONE	LATHE DEPT	POLY(DIMETHYLSILOXANE), HYDROXY TERMINATED	LOCTITE 860-571-5100	1	1	0	B	Jul-96
RUST VETO CONCENTRATE	LATHE DEPT	MINERAL OILS	HOUGHTON 800-424-9300	0	1	0	B	Apr-97
SBS-33 WATERLESS HAND CLEANER	LATHE DEPT	C11-13 ISOPARAFFIN	DEBUS, INC 517-496-0091	2	1	0	NA	Mar-95
SPARTAN STAINLESS STEEL CLEANER	LATHE DEPT	PROPANE	SPARTAN CHEM 419-531-5551	2	4	0	B	Feb-98
SPRAYON 709 ANTI-RUST	LATHE DEPT	1,1,1 TRICHLOROETHANE	SHERMAN WMS 216-566-2917	2	1	0	B	Jul-94
STARRET TOOL & INSTRUMENT OIL	LATHE DEPT	WHITE MINERAL OIL	L.S. STARRET 508-249-3551	1	4	1	A	Apr-94
VALENITE VALCOOL TURNTECH	LATHE DEPT	MINERAL OIL	VALENITE 800-424-9300	1	0	0	A	Jan-99
VALENITE VALCOOL VNT-650	LATHE DEPT	MINERAL OIL	VALENITE 248-589-1000	1	1	0	A	Jun-99
WD-40	LATHE DEPT	ALIPHATIC PETROLEUM DISTILLATES	WD-40 COMPANY 800-424-9300	2	2	0	B	Oct-96
WINDEX	LATHE DEPT	ISOPROPYL ALCOHOL	MASON PAPER 749-3492	0	2	0	A	Jun-96
ZINSER BULLSEYE SHELLAC CLEAR SEALER & FINISH	LATHE DEPT	ETHYL ALCOHOL	WILLIAM ZINSSER 800-424-9300	1	3	0	G	May-94
ACE 35 YEAR SILICONIZED ACRYLIC CAULK	MAINTENANCE	CALCIUM CARBONATE	RED DEVIL 918-825-5744	1	2	0	B	Oct-98
ACE LACQUER THINNER	MAINTENANCE	TOLUENE	PARKS CORP 508-679-5938	2	3	0	G	Jun-97
ACE NEOPRENE-BASED CONTACT CEMENT	MAINTENANCE	NAPTHOLITE VMP	FRANKLIN INT 614-445-1493	2	1	0	B	Feb-96
ACE PLUMBER'S PUTTY	MAINTENANCE	NOT HAZARDOUS	WILLIAM HARVEY 800-424-9300	0	1	0	NA	Apr-95
ACE PREMIUM ENAMEL	MAINTENANCE	ACETONE, XYLENE	ACE 216-566-2917	2	4	0	A	Aug-97
ACE PURPLE PRIMER	MAINTENANCE	TETRAHYDROFURAN	PCI INDUSTRIES 800-424-9300	2	3	0	H	Jan-96
ACE PVC CEMENT	MAINTENANCE	TETRAHYDROFURAN	PCI INDUSTRIES 800-424-9300	2	3	0	H	Jan-96
ACE RAW LINSEED OIL	MAINTENANCE	RAW LINSEED OIL	PARKS CORP 508-679-5938	1	1	0	B	Jun-97
ACE RUST STOP ENAMEL	MAINTENANCE	SILICATE	ACE PAINT 708-720-0600	2	2	1	C	Feb-96
ACETYLENE	MAINTENANCE	ACETYLENE	BOC GASES 905-949-3777	0	4	0	A	Sep-98
ACTIV VIII	MAINTENANCE	SODIUM METASILICATE	C-LINE PRODS 610-534-8900	3	0		B	Jul-99
ALVIN LAB SOLVENT	MAINTENANCE	TOLUENE	ALVIN PRODUCTS 800-535-5053	1	3	0	G	Sep-97
AUSTIN A-1 BLEACH	MAINTENANCE	SODIUM HYPOCHLORITE	JAMES AUSTIN CO. 800-424-9300	2	0	2	B	Jun-98
AUSTIN CLEAR AMMONIA	MAINTENANCE	AMMONIUM HYDROXIDE	JAMES AUSTIN CO. 800-424-9300	3	0	1	B	Nov-97
BAR'S LEAKS COOLING SYSTEM STOP LEAK	MAINTENANCE	POTASSIUM ACETATE	BAR'S LEAKS 800-424-9300	1	0	0	A	Sep-98
BERKEBILE 2+2 DOT3 BRAKE FLUID	MAINTENANCE	PROPRIETARY MIXTURE	BERKEBILE OIL 800-424-9300	1	1	0	A	Oct-97
BERKEBILE 2+2 GUM CUTTER	MAINTENANCE	TOLUENE	BERKEBILE OIL 800-424-9300	2	4	0	B	Jan-98
BOSTIK ANT-SEIZE & LUBRICATING COMPOUND	MAINTENANCE	SYNTHETIC GRAPHITE	BOSTIK, INC1-800-726-7845	2	1	0	B	Nov-95
BOWMAN AIR BLASTER	MAINTENANCE	1,1,1,2-TETRAFLUOROETHANE	BOWMAN 303-623-5716	1	0	1	NA	Dec-98
BOWMAN B'LASTER PENETRATING LUBRICANT	MAINTENANCE	PETROLEUM OIL	BOWMAN 303-623-5716	1	3	0	A	Dec-98
BOWMAN CITRUS SCRUBBER LOTION	MAINTENANCE	WATER	BOWMAN 303-623-5716	1	2	0	NA	Oct-95
BOWMAN FSA ADHESIVE	MAINTENANCE	ETHYL-2-CYANOACRYLATE	BOWMAN 303-623-5716	1	2	1	B	Jul-98
BOWMAN HI-TEMP ANTI-SEIZE THREAD COMPOUND	MAINTENANCE	GRAPHITE	BOWMAN 303-623-5716	0	1	0	B	Mar-97
BOWMAN NON ODC BRAKE CLEANER	MAINTENANCE	TETRACHLOROETHYLENE	BOWMAN 303-623-5716	2	3	0	B	Jul-98
BOWMAN PACER MULTI-PURPOSE ADHESIVE	MAINTENANCE	VM & P PTEROLEUM DISTILLATE	BOWMAN 303-623-5716	2	3	0	A	Jan-99
BOWMAN POWER PLUS II CARB, CHOKE, & THROTTLE	MAINTENANCE	TOLUENE	BOWMAN 303-623-5716	2	4	0	A	Mar-97
BOWMAN RED SPRAY LACQUER	MAINTENANCE	ACETONE	BOWMAN 303-623-5716	1	4	3	G	Mar-98
CELLU-TONE ALKYD SATIN ENAMEL MIDTONE BASE	MAINTENANCE	STODDARD SOLVENT	PRATT & LAMBERT 800-255-3924	2	2	0	B	Jul-96
CENTURY AUTOLINE BLUE HYD 10	MAINTENANCE	MINERAL OIL	AUTOLINE 800-424-9300	1	1	0	B	Feb-99
CENTURY AUTOLINE CENTRAULIC AW - ALL GRADES	MAINTENANCE	MINERAL OIL	AUTOLINE 800-424-9300	1	1	0	B	Mar-92
CENTURY AUTOLINE DEXRON III	MAINTENANCE	NOT HAZARDOUS	AUTOLINE 800-424-9300	1	1	0	B	Apr-96
CENTURY AUTOLINE IND EP GEAR OILS - ALL GRADES	MAINTENANCE	MINERAL OIL	AUTOLINE 800-424-9300	1	1	0	B	Feb-99
CENTURY AUTOLINE RENEP WL68	MAINTENANCE	NOT HAZARDOUS	AUTOLINE 800-424-9300	1	1	0	B	Mar-96
CENTURY AUTOLINE RENOCUT 4410NC	MAINTENANCE	NOT HAZARDOUS	AUTOLINE 800-424-9300	1	1	0	B	Feb-99
CENTURY AUTOLINE RENOLIN AW - ALL GRADES	MAINTENANCE	MINERAL OIL	AUTOLINE 800-424-9300	1	1	0	B	Feb-99
CENTURY AUTOLINE RENOLIN WL32	MAINTENANCE	NOT HAZARDOUS	AUTOLINE 800-424-9300	1	1	0	B	Mar-96
CENTURY AUTOLINE RENOLIN ZAF46	MAINTENANCE	NOT HAZARDOUS	AUTOLINE 800-424-9300	1	1	0	B	Oct-97
CENTURY AUTOLINE SPINDLE OIL	MAINTENANCE	MINERAL OIL	AUTOLINE 800-424-9300	1	1	0	B	Feb-99
CENTURY AUTOLINE TITAN FLEX C MOTOR OIL	MAINTENANCE	MINERAL OIL	AUTOLINE 800-424-9300	1	1	0	B	Feb-99

CHEMICAL LISTING - AUGUST 1998	HMIS CODE	0=NONHAZARDOUS-MINIMAL 1=SLIGHT 2=MODERATE 3=SERIOUS 4=EXTREME						
COMMON NAME	WORK AREA	CHEMICAL WITH HIGHEST %	MFG COMPANY AND PHONE NO.	HEALTH	FLAMMABLE	REACTIVITY	PPE	MSDS
CHICO A4 SEALING COMPOUND	MAINTENANCE	ALUMINUM OXIDE	COOPER IND 315-477-7000	0	0	0	NA	Jul-92
CLARK HI PERFORMANCE SPRAY ENAMEL	MAINTENANCE	XYLOL	VALSPAR CORP 800-228-5635	2	4	0	D	Jan-96
CLOROBEN DRAIN SNAKE	MAINTENANCE	SULFURIC ACID	CLORBEN CHEM 201-997-1700	3	0	2	D	Dec-93
CONCORD PIPE JOINT LUBRICANT	MAINTENANCE	DIETHYLENE GLYCOL	SEACORD CORP 609-966-0440	0	0	0	NA	Aug-96
CRC 5-56	MAINTENANCE	PETROLEUM DISTILLATE	CRC IND215-674-4300	1	2	0	A	Mar-95
DAP FORMULA 230 ADVANCED LATEX SEALANT	MAINTENANCE	CALCIUM CARBONATE	DAP 800-327-3874	1	1	0	B	Dec-98
DAP KWIK SEAL	MAINTENANCE	CALCIUM CARBONATE	DAP 800-327-3874	1	1	0	A	Feb-98
DAP TRADE MATE II	MAINTENANCE	LIMESTONE	DOW CORNING 517-496-5900	1	1	0	B	Aug-95
DAP VINYL SPACKLING	MAINTENANCE	CALCIUM CARBONATE	DAP 800-327-3874	1	1	0	A	Feb-97
DAP WELDWOOD CONTACT CEMENT	MAINTENANCE	TOLUENE	DAP 800-327-3874	2	3	0	B	Feb-97
DERUSTO GALV-A-GRIPG-32	MAINTENANCE	ZINC OXIDE	DAP, INC800-543-3840	2	2	0	B	May-95
DRYDENE BLUE HYDRAULIC PLUS 46(10)	MAINTENANCE	LUBRICATING OIL BASE STOCK	DRYDENE 800-777-1466	1	1	0	B	Jan-98
DRYDENE HD LITHIUM EP GREASE 0,1, & 2	MAINTENANCE	LUBRICATING OIL BASE STOCK	DRYDENE 800-777-1466	1	1	0	B	Mar-97
DRYDENE MP DEXRON III/MERCON	MAINTENANCE	LUBRICATING OIL BASE STOCK	DRYDENE 800-777-1466	1	1	0	B	Jan-97
DRYDENE OPEN GEAR 800	MAINTENANCE	POLYBUTENE	DRYDENE 800-777-1466	0	1	0	B	Jan-97
DRYDENE PYROPLEX EP #2	MAINTENANCE	LUBRICATING OIL BASE STOCK	DRYDENE 800-777-1466	1	0	0	B	Jan-98
DRYDENE SFG HI PERFORMANCE SYN GREASE	MAINTENANCE	LUBRICATING OIL BASE STOCK	DRYDENE 800-777-1466	1	1	0	B	Apr-96
DRYDENE UNIVERSAL TRACTOR FLUID	MAINTENANCE	LUBRICATING OIL BASE STOCK	DRYDENE 800-777-1466	1	1	0	B	Jan-98
DRYLOK FAST PLUG	MAINTENANCE	SILICON DIOXIDE	UGL 800-424-9300	1	0	0	E	Feb-95
DYKEM STEEL BLUE AEROSOL - 80000	MAINTENANCE	ETHANOL	DYKEM 800-424-9300	2	4	1	B	May-95
DYKEM STEEL BLUE LAYOUT FLUID - 80400	MAINTENANCE	ETHANOL	DYKEM 800-424-9300	2	3	1	B	Nov-95
EAGLE ANTI-SPATTER NOZZLE SHIELD	MAINTENANCE	METHYLENE CHLORIDE	OKI BERING 513-761-9811	2	1	1	A	May-94
ESSEX SILICONE SPRAY S-125	MAINTENANCE	HEXANE	ESSEX ARG 800-453-3779	2	4	0	C	Apr-93
EXXON NORPAR 12 SOLVENT	MAINTENANCE	PARAFFINIC HYDROCARBON	EXXON 800-726-2015	1	2	0	B	Oct-98
FUCHS ML-09-1965	MAINTENANCE	TRIBUTYL PHOSPHATE	FUCHS LUBES 800-255-3924	3	1	0	X	Dec-97
FEL-PRO C5-A ANTI-SEIZE LUBRICANT	MAINTENANCE	COPPER	FEL-PRO 800-424-9300	1	1	0	B	Jan-96
FEL-PRO PLUS PIPE SEALANT W/ TEFLON	MAINTENANCE	SILICEOUS MUSCOVITE MICA	FEL-PRO 800-424-9300	0	1	0	A	Jul-96
GE FRV1106 ACETOXY CURING SEALANT	MAINTENANCE	METHYLTRIACETOXYSILANE	GE 518-237-3330	2	0	0	B	Jan-98
GE SILICONE II WINDOW & DOOR SEALANT	MAINTENANCE	HEXAMETHYLDISILAZANE	GE 518-237-3330	2	0	0	B	Jan-98
GLIDDEN GLID-GUARD ALKYD IND ENAMEL	MAINTENANCE	SOLVENT NAPHTHA	GLIDDEN 800-545-2643	2	4	0	B	Jul-95
GOLD EAGLE BELT DRESSING	MAINTENANCE	ISOBUTANE	GOLD EAGLE 773-376-4400	1	4	0	B	Jul-97
GOLD EAGLE TIRE INFLATOR & SEALANT	MAINTENANCE	ISOBUTANE	GOLD EAGLE 773-376-4400	1	4	0	B	Mar-97
GUNK ENGINE BRITE	MAINTENANCE	ALIPHATIC PETROLEUM DISTILLATE	RADIATOR SPEC 704-377-6555	2	2	0	A	Dec-94
GUNK RADIATOR WATER PUMP LUBE & RUST INHIBITOR	MAINTENANCE	NAPHTHENIC PETROLEUM OIL MIXTURE	RADIATOR SPEC 303-623-5716	1	1	0	B	Jan-99
GUNK SUPER HD BRAKE FLUID	MAINTENANCE	POLYGLYCOL ETHERS & PLOYGLYCOLS	RADIATOR SPEC 303-623-5716	1	1	0	B	Dec-98
HORN CLEARSEAL 150 CONCENTRATE	MAINTENANCE	MINERAL SPIRITS	TAMMS IND 800-424-9300	3	2	0	H	Oct-94
IDEAL AQUA-GEL II UTILITY CABLE PULLING LUBRICANT	MAINTENANCE	NOT HAZARDOUS	IDEAL IND 815-895-5181	1	0	0	NA	Aug-97
IDEAL NOALOX ANTI-OXIDANT JOINT COMPOUND	MAINTENANCE	POLYBUTENE	IDEAL IND 815-895-5181	1	1	0	NA	Nov-96
IRONCLAD ALKYD LOW LUSTRE METAL & WOOD ENAMEL	MAINTENANCE	STODDARD SOLVENT	BEN MOORE 800-424-9300	2	2	0	G	Dec-97
IRONCLAD QUICK DRY INDUSTRAIL ENAMEL	MAINTENANCE	STODDARD SOLVENT	BEN MOORE 800-424-9300	1	2	0	G	Mar-94
KAR ALL PURPOSE SILICONE LUBRICANT	MAINTENANCE	PROPANE	KAR PRODUCTS 800-752-7869	2	4	0	B	Sep-97
KAR ALOE JELL HAND CLEANER & CONDITIONER	MAINTENANCE	NOT HAZARDOUS	KAR PRODUCTS 800-752-7869	1	0	0	NA	Feb-93
KAR BATTERY CLEANER & ACID DETECTOR	MAINTENANCE	ETHYLENE GLYCOL MONO BUTYL ETHER	KAR PRODUCTS 800-752-7869	2	4	0	B	Jul-97
KAR BELT DRESSING	MAINTENANCE	HEXANE	KAR PRODUCTS 800-752-7869	2	2	0	B	Jan-97
KAR CATERPILLAR YELLOW TRACTOR & MPLEMENT	MAINTENANCE	ACETONE	KAR PRODUCTS 800-752-7869	1	4	3	B	Oct-95
KAR DEGREASER	MAINTENANCE	MINERAL SPIRITS	KAR PRODUCTS 800-752-7869	1	3	0	B	Mar-97
KAR DRY PTFE	MAINTENANCE	ACETONE	KAR PRODUCTS 800-752-7869	2	4	0	G	Nov-97
KAR ELECTRONIC CLEANER	MAINTENANCE	TRICHLOROETHYLENE	KAR PRODUCTS 800-752-7869	1	0	0	B	Oct-97
KAR GASKET REMOVER	MAINTENANCE	METHYLENE CHLORIDE	KAR PRODUCTS 800-752-7869	3	4	0	G	Jan-98
KAR IGNITION SEALER & ELECTRICAL INSULATOR	MAINTENANCE	TOLUENE	KAR PRODUCTS 800-752-7869	1	4	0	B	Mar-97
KAR NON-CHLORINATED BRAKE CLEANER	MAINTENANCE	ACETONE	KAR PRODUCTS 800-752-7869	1	3	0	B	Feb-97
KAR OPEN CHAIN & SPROCKET LUBE	MAINTENANCE	HEPTANE	KAR PRODUCTS 800-752-7869	1	4	0	B	Mar-96
KAR PNEUMATIC TOOL & LUBRICATING OIL	MAINTENANCE	OIL	KAR PRODUCTS 800-752-7869	0	1	0	A	Nov-94
KAR RED INSULATING VARNISH	MAINTENANCE	TOLUENE	KAR PRODUCTS 800-752-7869	1	4	0	B	Mar-97
KAR SUPER RUST PENETRANT	MAINTENANCE	KEROSENE	KAR PRODUCTS 800-752-7869	1	4	0	B	Aug-97
KAR WATERBASED ELECTRICAL TAPE	MAINTENANCE	VINYL CHLORIDE	KAR PRODUCTS 800-752-7869	1	0	0	B	Feb-98
KLEAN-STRIP LACQUER THINNER	MAINTENANCE	TOLUENE	WM BARR 901-775-0100	2	3	0	G	Nov-96

CHEMICAL LISTING - AUGUST 1998 HMIS CODE 0=NONHAZARDOUS-MINIMAL 1=SLIGHT 2=MODERATE 3=SERIOUS 4=EXTREME

COMMON NAME	WORK AREA	CHEMICAL WITH HIGHEST %	MFG COMPANY AND PHONE NO.	HEALTH	FLAMMABLE	REACTIVITY	PPE	MSDS
LA-CO SLIC TITE PASTE WITH TEFLON	MAINTENANCE	NONHAZARDOUS	LAKE COMPANY 312-826-1700	0	1	0	A	Jun-94
LOCTITE 790 CHISEL GASKET REMOVER	MAINTENANCE	METHYLENE CHLORIDE	LOCTITE 860-571-5100	3	4	0	G	Feb-99
LOCTITE 5811 GENERAL PURPOSE SILICONE CPD.	MAINTENANCE	DIMETHYLSILOXANE	LOCTITE 860-571-5100	1	1	0	B	Jan-96
LOCTITE ANTI-SEIZE LUBRICANT	MAINTENANCE	MINERAL OIL	LOCTITE 860-571-5100	1	1	1	B	Jan-99
LOCTITE LOCQUIC PRIMER N	MAINTENANCE	ETHANE, 1,1,1-TRICHLORO-	LOCTITE 860-571-5100	2	1	0	B	Jan-99
LOCTITIE SUPERBONDER 409	MAINTENANCE	ETHYL CYANOACRYLATE	LOCTITE 860-571-5100	2	2	1	B	Jan-99
LOCTITE TAK PAK 710 ACCELERATOR	MAINTENANCE	1,1,2-TRICCHLORO-1,2,2-TRIFLUOROETHANE	LOCTITE 860-571-5100	1	0	1	B	Jan-99
LOCTITE THREADLOCKER 262	MAINTENANCE	POLYGLYCOL DIMETHACRYLATE	LOCTITE 860-571-5100	1	1	1	B	Jan-99
MACHINE CLEANER #3	MAINTENANCE	POTASSIUM HYDROXIDE	FUCHS LUBES 800-255-3924	3	0	1	C	May-98
MISTY CONTACT & CIRCUIT BOARD CLEANER II	MAINTENANCE	1,1 DICHLORO-1 FLUOROETHANE	AMREP800-255-3924	2	0	0	B	Apr-96
MISTY GEAR & CHAIN LUBRICANT	MAINTENANCE	METHYLENE CHLORIDE	AMREP 800-225-3924	2	2	0	B	Jan-97
MOBILITH AW-0	MAINTENANCE	NOT HAZARDOUS	MOBIL OIL 800-662-4525	1	0	0	NA	Feb-99
MOORE'S LATEX HOUSE & TRIM PAINT	MAINTENANCE	TITANIUM DIOXIDE	BEN MOORE 800-424-9300	1	0	0	B	Dec-97
MOORE'S LATEX TEXTURE PAINT - SPANISH STUCCO	MAINTENANCE	CALCIUM CARBONATE	BEN MOORE 800-424-9300	1	0	0	B	Dec-97
MORRLASTIC 35-YR ACRYLIC LATEX CAULK	MAINTENANCE	STODDARD SOLVENT	BEN MOORE 800-424-9300	1	0	0	B	Dec-97
NAPA AIR TOOL LUBRICANT	MAINTENANCE	PETROLEUM-BASED LUBRICATING OIL	COILHOSE 908-752-5000	1	1	0	B	Dec-93
NAPA ANTIFREEZE COOLANT	MAINTENANCE	ETHYLENE GLYCOL	VALVOLINE 800-274-5263	1	1	0	B	Nov-96
NAPA AUTOMATIC TRANSMISSION FLUID TYPE FA	MAINTENANCE	ALIPHATIC PETROLEUM DISTILLATES	VALVOLINE 800-274-5263	1	1	0	A	Mar-98
NAPA BATTERY CLEANER	MAINTENANCE	ISOBUTANE	AEROSOL SYS 216-467-4195	2	4	0	B	Nov-93
NAPA BATTERY IGNITION SEALER	MAINTENANCE	TOLUENE	SPRAYON 216-566-2917	2	4	0	B	Jun-95
NAPA BATTERY TERMINAL PROTECTOR	MAINTENANCE	ACETONE	AEROSOL SYS 216-467-4195	3	4	1	B	May-93
NAPA CARBURETOR CLEANER	MAINTENANCE	METHYLENE CHLORIDE	VALVOLINE 800-274-5263	3	1	0	G	Dec-96
NAPA CHAIN & CABLE LUBE	MAINTENANCE	MINERAL SPIRITS	AEROSOL SYS 216-467-4195	2	4	0	B	May-95
NAPA FORM-A-SEAL LEAK REPAIR	MAINTENANCE	ACETONE	LOCTITE 860-571-5100	1	4	0	B	Jan-96
NAPA HD MOTOR OIL SAE 20W50	MAINTENANCE	ALIPHATIC PETROLEUM DISTILLATES	VALVOLINE 800-274-5263	1	1	0	B	Mar-98
NAPA HD MOTOR OIL SAE 30	MAINTENANCE	ALIPHATIC PETROLEUM DISTILLATES	VALVOLINE 800-274-5263	1	1	0	B	Feb-96
NAPA HD WATERLESS HAND CLEANER	MAINTENANCE	ALIPHATIC HYDROCARBONS	VALVOLINE 800-274-5263	1	1	0	NA	Feb-95
NAPA IGNITION & BATTERY SEALER	MAINTENANCE	ACETONE	AEROSOL SYS 216-467-4195	3	4	1	B	Jul-93
NAPA MULTI-VISC MOTOR OIL SAE 10W-30	MAINTENANCE	ALIPHATIC PETROLEUM DISTILLATES	VALVOLINE 800-274-5263	1	1	0	A	Feb-96
NAPA PREMIUM STARTING FLUID	MAINTENANCE	HEPTANE	VALVOLINE 800-274-5263	1	4	0	B	Aug-98
NAPA RADIATOR CLEANER	MAINTENANCE	SODIUM CARBONATE SODIUM BICARBONATE	VALVOLINE 800-274-5263	1	0	0	NA	Feb-95
NAPA SPRAY BELT DRESSING	MAINTENANCE	HEPTANE	SPRAYON 216-566-2917	2	4	0	B	Feb-99
NAPA SPRAY GREASE	MAINTENANCE	METHYL CHLOROFORM	DIVERSEY 313-458-5000	2	0	0	B	Oct-93
NAPA SPRAY LUBE FOR OPEN GEARS	MAINTENANCE	PROPANE/ISOBUTANE/N-BUTANE	AEROSOL SYS 216-467-4195	2	4	0	B	Apr-95
NAPA SUPER FAST FLUSH	MAINTENANCE	NOT HAZARDOUS	VALVOLINE 800-274-5263	1	0	0	NA	Feb-95
NAPA THE RIGHT STUFF GASKET MAKER	MAINTENANCE	CALCIUM CARBONATE	LOCTITE 860-571-5100	1	1	0	B	Jan-96
NAPA VALVE GRINDING COMPOUND	MAINTENANCE	MINERAL OIL (MIST)	PANEF CORP 800-424-9300	1	0	0	NA	Feb-99
NAPA WHEEL BEARING & CHASSIS GREASE EP	MAINTENANCE	PETROLEUM-BASED LITHIUM COMPLEX GREASE	VALVOLINE 800-274-5263	1	1	0	NA	Feb-95
NFO AIR LUBE 10W/NR	MAINTENANCE	MINERAL OIL	CENTURY LUBES 913-791-3645	1	1	0	B	Feb-98
NITROGEN, COMPRESSED	MAINTENANCE	NITROGEN	BOC GASES 905-949-3777	0	0	0	NA	Dec-98
NRP ALKA-NEWZIT COIL & FIN CLEANER	MAINTENANCE	SODIUM HYDROXIDE	NRP 609-455-4555	2	0	0	B	Dec-94
NRP KLEEN COIL EVAPORATOR COIL CLEANER	MAINTENANCE	2-BUTOXYETHANOL	NRP 609-455-4555	2	0	0	B	Apr-91
OATEY PURPLE PRIMER NSF	MAINTENANCE	METHYL EHTYL KETONE	OATEY 303-623-5716	2	3	1	B	May-97
OXYGEN, COMPRESSED	MAINTENANCE	OXYGEN	BOC GASES 905-949-3777	0	0	0	NA	Oct-98
PERMATEX FORM-A-GASKET SILICONE BLUE RTV	MAINTENANCE	POLY(DIMETHYLSILOXANE), HYDROXY TERMINATED	LOCTITE 860-571-5100	2	1	0	B	Feb-99
PERMATEX GASKET REMOVER	MAINTENANCE	METHYLENE CHLORIDE	LOCTITE 860-571-5100	3	4	0	H	Aug-98
PERMATEX VALVE GRINDING COMPOUND	MAINTENANCE	SILICON CARBIDE	LOCTITE 860-571-5100	1	0	0	NA	Jan-99
PITTSBURGH PAINTS ALKYD GLOSS ENAMEL 6-274	MAINTENANCE	NAPHTHA	PPG 304-843-1300	4	2	0	G	Dec-95
PITTSBURGH PAINTS INT LTX WHT & PASTEL BASE 80-110	MAINTENANCE	TITANIUM DIOXIDE	PPG 304-843-1300	1	1	0	B	Feb-98
PITTSBURGH PAINTS QUICK DRY ENAMEL DEEP 6-276	MAINTENANCE	NAPHTHA	PPG 304-843-1300	1	2	0	B	Mar-98
PITTSBURGH PAINTS S/G LTX DEEPTONE BASE 6-516	MAINTENANCE	ALUMINUM SILICATE	PPG 304-843-1300	1	1	0	B	Jan-98
PITTSBURGH PAINTS SPEEDHIDE INT ES WHT & PASTEL	MAINTENANCE	TITANIUM DIOXIDE	PPG 304-843-1300	1	1	0	B	Feb-98
PITTSBURGH PAINTS SPEEDHIDE INT LTX FLAT WH/PSTL	MAINTENANCE	ALUMINUM SILICATE	PPG 304-843-1300	1	1	0	B	Mar-98
PITTSBURGH PAINTS SPEEDHIDE SAFETY BLUE	MAINTENANCE	NAPHTHA	PPG 304-843-1300	1	2	0	B	Mar-98
PITTSBURGH PAINTS SPEEDHIDE SAFETY ORANGE	MAINTENANCE	NAPHTHA	PPG 304-843-1300	1	2	0	B	Mar-98
PITTSBURGH PAINTS SPEEDHIDE SAFETY RED	MAINTENANCE	NAPHTHA	PPG 304-843-1300	1	2	0	B	Mar-98
PITTSBURGH PAINTS SPEEDHIDE SAFETY YELLOW	MAINTENANCE	NAPHTHA	PPG 304-843-1300	1	2	0	B	Mar-98

CHEMICAL LISTING - AUGUST 1998 HMIS CODE 0=NONHAZARDOUS-MINIMAL 1=SLIGHT 2=MODERATE 3=SERIOUS 4=EXTREME

COMMON NAME	WORK AREA	CHEMICAL WITH HIGHEST %	MFG COMPANY AND PHONE NO.	HEALTH	FLAMMABLE	REACTIVITY	PPE	MSDS
PITTSBURGH PAINTS WHITE INHIBITIVE PRIMER 6-212	MAINTENANCE	NAPHTHA	PPG 304-843-1300	2	2	0	G	Jan-98
PLASTI-KOTE EASY WAY FAST DRY SPRAY PAINT	MAINTENANCE	XYLENE	PLASTI-KOTE 216-725-4511	1	4	0	E	May-96
PLAZA SEALER/FINISH	MAINTENANCE	ETHYLENE GLYCOL 2-ETHYLHEXYL ETHER	S.C. JOHNSON 800-228-5635	1	0	0	NA	Dec-94
PROPANE	MAINTENANCE	LIQUIFIED PETROLEUM GAS	MOBIL OIL 800-662-4525	1	4	0	A	Dec-97
PROPYLENE	MAINTENANCE	PROPYLENE	BOC GASES 905-949-3777	0	4	0	NA	Oct-98
PURITAN CHEMICAL ILLUSTRIOUS	MAINTENANCE	ETHYLENE GLYCOL N-BUTYL ETHER	PURITAN CHEM 800-535-5053	2	0	0	B	Sep-96
PURITAN CHEMICAL IMPERVIUM	MAINTENANCE	NOT HAZARDOUS	PURITAN CHEM 800-535-5053	1	0	0	NA	Nov-95
PURITAN CHEMICAL LTP	MAINTENANCE	NOT HAZARDOUS	PURITAN CHEM 800-535-5053	1	0	0	NA	Mar-95
PURITAN CHEMICAL TOP STEP	MAINTENANCE	ETHANOLAMINE	PURITAN CHEM 800-535-5053	2	0	0	B	Mar-94
RITE-LOK RT09 RETAINING COMPOUND	MAINTENANCE	POLYGLYCOL DIMETHACRYLATE	CHEMENCE 800-424-9300	1	1	0	B	Jul-95
RITE-LOK TL22 SCREWLOCK	MAINTENANCE	POLYGLYCOL DIMETHACRYLATE	CHEMENCE 800-424-9300	1	1	0	B	Nov-97
RITE-LOK TL42 NUTLOCK	MAINTENANCE	POLYGLYCOL DIMETHACRYLATE	CHEMENCE 800-424-9300	1	1	0	B	Mar-96
RUBACHEM RED GREASE	MAINTENANCE	PETROLEUM OIL MIXTURE	RUBACHEM 800-535-5053	1	1	0	B	Sep-97
SCHOLLE ELECTROLYTE (ACID) BATTERY FLUID	MAINTENANCE	SULFURIC ACID	SCHOLLE 800-424-9300	3	0	2	D	Jun-96
SHERMAN WMS IND ACRYLIC ENAMEL	MAINTENANCE	ETHYLENE GLYCOL	SHERMAN WMS 216-292-7400	1	3	0	A	Jul-94
SHERMAN WMS CLASSIC 99 INT SEMI-GLOSS ENAMEL	MAINTENANCE	TITANIUM DIOXIDE	SHERMAN WMS 216-566-2917	2	0	0	B	Jan-95
SILOO ENGINSEAL	MAINTENANCE	LUBE OIL 500 SUS	CRC INDS 800-424-9300	1	1	0	B	Sep-92
SILOO ENGINE SHAMPOO	MAINTENANCE	TETRACHLOROETHYLENE	CRC INDS 800-424-9300	2	2	0	B	May-97
SPARTAN SHINELINE EMULSIFIER PLUS	MAINTENANCE	2-BUTOXYETHANOL	SPARTAN CHEM 419-531-5551	3	0	0	B	Feb-98
SPARTAN STAINLESS STEEL CLEANER	MAINTENANCE	PROPANE	SPARTAN CHEM 419-531-5551	2	4	0	B	Feb-98
STARRET TOOL & INSTRUMENT OIL	MAINTENANCE	WHITE MINERAL OIL	L.S. STARRET 508-249-3551	1	4	1	A	Apr-94
STP OIL TREATMENT	MAINTENANCE	SEVERELY REFINED MINERAL OILS	FIRST BRANDS 800-424-9300	1	1	0	B	Oct-98
STP SMOKE TREATMENT	MAINTENANCE	SEVERELY REFINED MINERAL OILS	FIRST BRANDS 800-424-9300	1	1	0	B	Oct-98
SWEET REVENGE BATHROOM CLEANER	MAINTENANCE	HYDROCHLORIC ACID	WEPAK CORP 704-334-5781	2	1	0	B	Sep-91
TRIM SOL CHEMICAL EMULSION CONCENTRATE	MAINTENANCE	PETROLEUM OIL	MASTER CHEM 419-874-7902	1	1	0	A	Oct-97
VALENITE VALCOOL TURNTECH	MAINTENANCE	MINERAL OIL	VALENITE 800-424-9300	1	0	0	A	Jan-99
WD-40	MAINTENANCE	ALIPHATIC PETROLEUM DISTILLATES	WD-40 COMPANY 800-424-9300	2	2	0	B	Oct-96
WINBRO ALUMTAP	MAINTENANCE	HYDROTREATED LIGHT NAPHTHENIC OIL	WINFIELD BROOKS 800-535-5053	2	1	0	B	Mar-95
WINBRO TAPFREE	MAINTENANCE	1,1,1 TRICHLOROETHANE	WINFIELD BROOKS 800-535-5053	2	0	0	B	Mar-95
WINBRO TAPFREE 2	MAINTENANCE	NOT HAZARDOUS	BOWMAN 303-623-5716	1	0	0	NA	Mar-97
WINDEX	MAINTENANCE	ISOPROPYL ALCOHOL	MASON PAPER 749-3492	2	2	0	A	Jun-96
ASHLAND E-Z ALCOHOL	METER DEPT	ETHYL ALCOHOL,METHYL ALCOHOL	ASHLAND CHEMICAL 606-324-1133	2	4	0	B	Oct-98
CALGENE ANTI-FOAM MG-90	METER DEPT	NOT HAZARDOUS	CALGENE CHEM 847-675-3950	1	0	0	B	Mar-97
CHEMTROL 2236	METER DEPT	NOT HAZARDOUS	PRECISION FINISH 800-424-9300	1	0	0	B	Feb-97
CRC CONTACT CLEANER 2000	METER DEPT	1,1-DICHLORO-1-FLUOROETHANE	CRC INDS 800-424-9300	1	2	0	B	Jun-94
CRYSTAL SIMPLE GREEN	METER DEPT	NOT HAZARDOUS	SUNSHINE MAKERS 310-795-6000	1	0	0	NA	Mar-96
DYKEM STEEL BLUE AEROSOL - 80000	METER DEPT	ETHANOL	DYKEM 800-424-9300	2	4	1	B	May-95
EXXON NORPAR 12 SOLVENT	METER DEPT	PARAFFINIC HYDROCARBON	EXXON 800-726-2015	1	2	0	B	Oct-98
FEL-PRO PRO LOCK CLEANER/PRIMER AEROSOL	METER DEPT	ACETONE	FEL-PRO 800-424-9300	2	4	0	B	Oct-98
KRYLON TOUGH COAT	METER DEPT	ACETONE, XYLENE	SHERMAN WILLIAMS 216-566-2917	2	0	0	B	Aug-95
LA-CO SLIC TITE PASTE WITH TEFLON	METER DEPT	NONHAZARDOUS	LAKE COMPANY 312-826-1700	0	1	0	A	Jun-94
LAPMASTER ALUMINUM OXIDE	METER DEPT	ALUMINUM OXIDE	LAPMASTER 800-424-9300	0	0	0	A	Apr-97
LAPMASTER LAPPING VEHICLE	METER DEPT	PETROLEUM DISTILLATES	LAPMASTER 800-424-9300	1	1	0	B	Dec-93
LOCTITE 518 GASKET ELIMINATOR	METER DEPT	POLYURETHANE METHACRYLATE	LOCTITE 860-571-5100	2	1	1	B	Jan-99
LOCTITE 567 PIPE SEALANT W/ TEFLON HIGH TEMP	METER DEPT	BISPHENOL A FUMARATE RESIN	LOCTITE 860-571-5100	1	1	1	B	Apr-97
LOCTITE CONCENTRATED STABILIZER 1/2 GALLON	METER DEPT	PHOSPHORIC ACID	LOCTITE 860-571-5100	3	0	0	C	Jan-99
LOCTITE PMS ACCELERATOR 4 OZ	METER DEPT	TRIALKYLAMMONIUM CARBOXYLATE	LOCTITE 860-571-5100	2	1	1	B	Jan-99
LOCTITE RESINOL RTC PENETRATING SEALANT	METER DEPT	POLYGLYCOL DIMETHACRYLATE	LOCTITE 860-571-5100	1	1	1	B	Jan-99
LOCTITE THREADLOCKER 277	METER DEPT	POLYGLYCOL DIMETHACRYLATE	LOCTITE 860-571-5100	1	1	1	B	Jan-99
MAGIC ANTI-FOG/ANTI-STATIC LENS CLEANING SPRAY	METER DEPT	ISOPROPYL ALCOHOL	SILICONE/STERLING 908-968-0008	1	1	0	A	Jan-96
PLASTI- KOTE INDUSTRIAL SPRAY PAINT	METER DEPT	ACETONE	PLASTI-KOTE 216-725-4511	1	4	0	E	Jun-93
PMP FERMENTATION ERIBATE	METER DEPT	NOT HAZARDOUS	PMP 414-352-3001	0	0	0	NA	Jun-96
SHERMAN WMS IND ACRYLIC ENAMEL SPRAY PAINT	METER DEPT	ETHYLENE GLYCOL	SHERMAN WMS 216-566-2917	1	3	0	A	Jul-94
SODIUM ERYTHORBATE	METER DEPT	SODIUM ERYTHORBATE		0	0	0		May-00
SPARTAN STAINLESS STEEL CLEANER	METER DEPT	PROPANE	SPARTAN CHEM 419-531-5551	2	4	0	B	Feb-98
SPARTAN STERIPHENE II	METER DEPT	ETHYL ALCOHOL	SPARTAN CHEM 419-531-5551	0	0	1	A	Feb-98
SPRAYON PAINT ALL ENAMEL	METER DEPT	ACETONE	SHERMAN WILLIAMS 216-566-2917	2	4	0	B	Feb-95

CHEMICAL LISTING - AUGUST 1998 HMIS CODE 0=NONHAZARDOUS-MINIMAL 1=SLIGHT 2=MODERATE 3=SERIOUS 4=EXTREME

COMMON NAME	WORK AREA	CHEMICAL WITH HIGHEST %	MFG COMPANY AND PHONE NO.	HEALTH	FLAMMABLE	REACTIVITY	PPE	MSDS
STARRET TOOL & INSTRUMENT OIL	METER DEPT	WHITE MINERAL OIL	L.S. STARRET 508-249-3551	1	4	1	A	Apr-94
VALENITE VALCOOL TURNTECH	METER DEPT	MINERAL OIL	VALENITE 800-424-9300	1	0	0	A	Jan-99
WD-40	METER DEPT	ALIPHATIC PETROLEUM DISTILLATES	WD-40 COMPANY 800-424-9300	2	2	0	B	Oct-96
WINDEX	METER DEPT	ISOPROPYL ALCOHOL	MASON PAPER 749-3492	2	2	0	A	Jun-96
R-33 MEDIA CLEANER	MILLS AND DRILLS	SODIUM CARBONATE	ROSEMONT	0	0	0	NA	Nov-94
ACE RUST STOP ENAMEL	PRESS SHOP	SILICATE	ACE PAINT 708-720-0600	2	2	1	C	Feb-96
ALUMINUM	PRESS SHOP	ALUMINUM	ARK AL ALLOYS 501-262-3555	1	0	0	NA	Sep-92
ASHLAND E-Z ALCOHOL	PRESS SHOP	ETHYL ALCOHOL,METHYL ALCOHOL	ASHLAND CHEMICAL 606-324-1133	2	4	0	B	Oct-98
BOWMAN HD ELECTRIC MOTOR CLEANER	PRESS SHOP	PARCHLOROETHYLENE	BOWMAN 303-623-5716	1	0	0	B	Jul-97
BOWMAN/LOCTITE MEDIUM STRENGTH THREADLOCKER	PRESS SHOP	POLYGLYCOL DIMETHACRYLATE	BOWMAN 303-623-5716	0	1	1	B	Mar-97
CAVACIDE	PRESS SHOP	ISOPROPANOL 99%	MICRO-ASEPTIC 800-255-3924	2	1	0	B	Mar-96
CENTURY AUTOLINE RENOCUT 4410NC	PRESS SHOP	NOT HAZARDOUS	AUTOLINE 800-424-9300	1	1	0	B	Feb-99
CRC CONTACT CLEANER 2000	PRESS SHOP	1,1-DICHLORO-1-FLUOROETHANE	CRC INDS 800-424-9300	1	2	0	B	Jun-94
CRYSTAL SIMPLE GREEN	PRESS SHOP	NOT HAZARDOUS	SUNSHINE MAKERS 310-795-6000	1	0	0	NA	Mar-96
DYKEM STEEL BLUE AEROSOL - 80000	PRESS SHOP	ETHANOL	DYKEM 800-424-9300	2	4	1	B	May-95
DYKEM STEEL RED - AEROSOL	PRESS SHOP	ETHANOL	DYKEM 800-424-9300	2	4	1	B	May-95
EAGLE ANTI-SPATTER NOZZLE SHIELD	PRESS SHOP	METHYLENE CHLORIDE	OKI BERING 513-761-9811	2	1	1	A	May-94
EXXON NORPAR 12 SOLVENT	PRESS SHOP	PARAFFINIC HYDROCARBON	EXXON 800-726-2015	1	2	0	B	Oct-98
KAR PNEUMATIC TOOL & LUBRICATING OIL	PRESS SHOP	OIL	KAR PRODUCTS 800-752-7869	0	1	0	A	Nov-94
KRYLON TOUGH COAT	PRESS SHOP	ACETONE, XYLENE	SHERMAN WILLIAMS 216-566-2917	2	0	0	B	Aug-95
MAGIC ANTI-FOG/ANTI-STATIC LENS CLEANING SPRAY	PRESS SHOP	ISOPROPYL ALCOHOL	SILICONE/STERLING 908-968-0008	1	1	0	A	Jan-96
MISTY CONTACT & CIRCUIT BOARD CLEANER II	PRESS SHOP	1,1 DICHLORO-1 FLUOROETHANE	AMREP800-255-3924	2	0	0	B	Apr-96
NAPA BLUE MAX CLEANER & POLISH	PRESS SHOP	PETROLEUM DISTILLATE	VALVOLINE 800-274-5263	1	2	0	B	Feb-95
NFO AIR LUBE 10W/NR	PRESS SHOP	MINERAL OIL	CENTURY LUBES 913-791-3645	1	1	0	B	Feb-98
SBS-33 WATERLESS HAND CLEANER	PRESS SHOP	C11-13 ISOPARAFFIN	DEBUS, INC 517-496-0091	2	1	0	NA	Mar-95
SPARTAN STAINLESS STEEL CLEANER	PRESS SHOP	PROPANE	SPARTAN CHEM 419-531-5551	2	4	0	B	Feb-98
SWEET REVENGE BATHROOM CLEANER	PRESS SHOP	HYDROCHLORIC ACID	WEPAK CORP 704-334-5781	2	1	0	B	Sep-91
WD-40	PRESS SHOP	ALIPHATIC PETROLEUM DISTILLATES	WD-40 COMPANY 800-424-9300	2	2	0	B	Oct-96
WINDEX	PRESS SHOP	ISOPROPYL ALCOHOL	MASON PAPER 749-3492	2	2	0	A	Jun-96
ZINC ALLOYS	PRESS SHOP	ZINC	ALLIED METAL CO 312-225-2800	1	0	0	NA	Sep-97
ACE ALL WEATHER RUST STOP ENAMEL	PRETREATMENT	MINERAL SPIRITS	ACE HARDWARE 708-720-0600	2	2	1	C	Feb-96
ALVIN LAB METAL	PRETREATMENT	IRON	ALVIN METALS 213-870-1780	3	0	0	A	Jul-94
BECKMAN BUFFER SOLUTION PH10	PRETREATMENT	SODIUM CARBONATESODIUM BICARBONATE	BECKMAN INSTR 714-773-8061	0	0	0	NA	May-96
BOSTIK ANT-SEIZE & LUBRICATING COMPOUND	PRETREATMENT	SYNTHETIC GRAPHITE	BOSTIK, INC1-800-726-7845	2	1	0	B	Nov-95
BOWMAN B'LASTER PENETRATING LUBRICANT	PRETREATMENT	PETROLEUM OIL	BOWMAN 303-623-5716	1	3	0	A	Dec-98
BOWMAN HD ELECTRIC MOTOR CLEANER	PRETREATMENT	PARCHLOROETHYLENE	BOWMAN 303-623-5716	1	0	0	B	Jul-97
KAR PNEUMATIC LUBE OIL AND CONDITIONER	PRETREATMENT	OIL	KAR PRODUCTS 800-752-7869	0	1	0	A	Nov-94
LA-CO SLIC TITE PASTE WITH TEFLON	PRETREATMENT	NONHAZARDOUS	LAKE COMPANY 312-826-1700	0	1	0	A	Jun-94
MOBIL 1 FORMULA 5W-30MOTOR OIL	PRETREATMENT	PHOSPHORODTHOICACID	MOBIL OIL 800-662-4525	0	1	0	A	Apr-95
MOGUL IS-660 DEFOAMER	PRETREATMENT	POLYDIMETHYLSILOXANE MIXTURE	MOGUL 216-835-7233	1	0	0	B	Feb-93
OATEY CPVC PRIMER CLEANER	PRETREATMENT	METHYL ETHYL KETONE	OATEY 303-623-5716	2	3	1	B	Jan-96
PERMATEX PIPE JOINT COMPOUND	PRETREATMENT	ISOPROPYL ALCOHOL	PERMATEX 203-278-1280	2	3	0	B	Jun-94
QUIKRETE CONCRETE MIX	PRETREATMENT	SILICA SAND	QUIKRETE 404-634-9100	4	0	0	F	Jun-94
ROTANIUM ELECTRO-CLEAN II	PRETREATMENT	HEPTANE	PREMIER IND CORP.216-391-8300	2	4	0	A	Apr-96
SHERMAN WMS IND ACRYLIC ENAMEL SPRAY PAINT	PRETREATMENT	ETHYLENE GLYCOL	SHERMAN WMS 216-566-2917	1	3	0	A	Jul-94
SPARTAN STERIPHENE II	PRETREATMENT	ETHYL ALCOHOL	SPARTAN CHEM 419-531-5551	1	4	1	A	Apr-94
SULFURIC ACID	PRETREATMENT	SULFURIC ACID	DUPONT800-441-3637	3	0	2	D	Jun-94
TAYLOR ACID STARCH INDICATOR POWDER	PRETREATMENT	SULFAMIC ACID	TAYLOR TECH410-472-4340	2	0	2	F	May-96
TAYLOR CHROMATE INDICATOR	PRETREATMENT	POTASSIUM CHROMATE	TAYLOR TECH410-472-4340	1	0	0	C	May-96
TAYLOR HARDNESS BUFFER	PRETREATMENT	AMMONIUM HYDROXIDE	TAYLOR TECH410-472-4340	2	1	0	C	May-96
TAYLOR MOLYBDATE REAGENT	PRETREATMENT	SODIUM MOLYBDATE	TAYLOR TECH410-472-4340	1	0	1	C	May-96
TAYLOR PHENOLPHTHALEIN IND	PRETREATMENT	ISOPROPYL ALCOHOL	TAYLOR TECH410-472-4340	1	3	0	B	May-96
TAYLOR STANNOUS CHLORIDE POWDER	PRETREATMENT	POTASSIUM CHLORIDE	TAYLOR TECH410-472-4340	0	0	0	A	May-96
TRIPLE MELT	PRETREATMENT	SODIUM CHLORIDE	OSSIAN 319-324-3381	1	0	0	B	Aug-97
WALTON MARCH ICE FOE	PRETREATMENT	CALCIUM CHLORIDE	WALTON MARCH312-831-2200	1	0	0	A	Jun-94
ASHLAND E-Z ALCOHOL	RECEIVING/INSPE	ETHYL ALCOHOL,METHYL ALCOHOL	ASHLAND CHEMICAL 606-324-1133	2	4	0	B	Oct-98
BRILLO PINOSAN CLEANER	RECEIVING/INSPE	N-ALKYL DIMETHYLBENZYL AMMONIUN CL	IVAX INDUSTRIES 714-890-3600	2	0	0	B	May-93

CHEMICAL LISTING - AUGUST 1998 HMIS CODE 0=NONHAZARDOUS-MINIMAL 1=SLIGHT 2=MODERATE 3=SERIOUS 4=EXTREME

COMMON NAME	WORK AREA	CHEMICAL WITH HIGHEST %	MFG COMPANY AND PHONE NO.	HEALTH	FLAMMABLE	REACTIVITY	PPE	MSDS
CRYSTAL SIMPLE GREEN	RECEIVING/INSPE	NOT HAZARDOUS	SUNSHINE MAKERS 310-795-6000	1	0	0	NA	Mar-96
CHEMPLY PAINT SURFACE CLEANER	RECEIVING/INSPE	SODIUM CARBONATE	CHEMPLY 800-424-9300	2	0	2	C	Jul-98
CHEMTROL 2236	RECEIVING/INSPE	NOT HAZARDOUS	PRECISION FINISH 800-424-9300	1	0	0	B	Feb-97
FISKE LUBRIPLATE LOW-TEMP GREASE	RECEIVING/INSPE	NOT HAZARDOUS	FISKE BRTHS 800-255-3924	1	1	0	B	Jan-96
GUNK WHITE LITHIUM GREASE L6-16	RECEIVING/INSPE	PETROLEUM DISTILLATE	RADIATOR SPEC 303-623-5716	3	4	1	B	Aug-96
ICC845	RECEIVING/INSPE	NOT HAZARDOUS	ICC 513-541-7100	1	2	0	B	Jan-95
KRYLON TOUGH COAT	RECEIVING/INSPE	ACETONE, XYLENE	SHERMAN WILLIAMS 216-566-2917	2	0	0	B	Aug-95
LAPMASTER LAPPING VEHICLE	RECEIVING/INSPE	PETROLEUM DISTILLATES	LAPMASTER 800-424-9300	1	1	0	B	Dec-93
PARCO CLEANER 205	RECEIVING/INSPE	POTASSIUM HYDROXIDE	HENKEL 800-424-9300	3	0	1	C	Apr-95
PARCOLENE 6	RECEIVING/INSPE	PHOSPHORIC ACID	HENKEL 800-424-9300	3	0	0	C	Sep-95
PARCOLENE 95A	RECEIVING/INSPE	PROPOXYPROPANOL	HENKEL 800-424-9300	0	2	0	B	May-97
PARCOLENE 95B	RECEIVING/INSPE	SILICA, AMORPHOUS	HENKEL 800-424-9300	1	1	0	B	Jul-98
PARCOLENE BONDERITE 1030	RECEIVING/INSPE	SODIUM CHLORATE	HENKEL 800-424-9300	3	0	0	C	Jun-98
REFRIGERANT 13	RECEIVING/INSPE	CHLOROTIFLUOROMETHANE	NATL REFRS 609-455-4555	1	0	0	NA	Jul-97
RUST VETO CONCENTRATE	RECEIVING/INSPE	MINERAL OILS	HOUGHTON 800-424-9300	0	1	0	B	Apr-97
SHERMAN WMS IND ACRYLIC ENAMEL SPRAY PAINT	RECEIVING/INSPE	ETHYLENE GLYCOL	SHERMAN WMS 216-566-2917	1	3	0	A	Jul-94
SPARTAN AIRLIFT	RECEIVING/INSPE	AROMATIC PETROLEUM DISTILLATES	SPARTAN CHEM 419-531-5551	0	0	1	A	Jul-96
SPARTAN STERIPHENE II	RECEIVING/INSPE	ETHYL ALCOHOL	SPARTAN CHEM 419-531-5551	1	4	1	A	Apr-94
SUNNEN HONING OIL	RECEIVING/INSPE	PET. DIST. R-33	SUNNEN 314-781-2105	1	1	0	A	Nov-91
WD-40	RECEIVING/INSPE	ALIPHATIC PETROLEUM DISTILLATES	WD-40 COMPANY 800-424-9300	2	2	0	B	Oct-96
WINDEX	RECEIVING/INSPE	ISOPROPYL ALCOHOL	MASON PAPER 749-3492	2	2	0	A	Jun-96
CRYSTAL SIMPLE GREEN	TEST RACK	NOT HAZARDOUS	SUNSHINE MAKERS 310-795-6000	1	0	0	NA	Mar-96
DYKEM STEEL BLUE LAYOUT FLUID - 80400	TEST RACK	ETHANOL	DYKEM 800-424-9300	2	3	1	B	Nov-95
EXXON NORPAR 12 SOLVENT	TEST RACK	PARAFFINIC HYDROCARBON	EXXON 800-726-2015	1	2	0	B	Oct-98
FEL-PRO PLUS PIPE SEALANT W/ TEFLON	TEST RACK	SILICEOUS MUSCOVITE MICA	FEL-PRO 800-424-9300	0	1	0	A	Jul-96
HI-SHEEN GLASS CLEANER	TEST RACK	DIMETHYL ETHER	SOMMER & MACA 800-228-5635	1	2	0	B	Mar-98
KRYLON TOUGH COAT	TEST RACK	ACETONE, XYLENE	SHERMAN WILLIAMS 216-566-2917	2	0	0	B	Aug-95
LA-CO SLIC TITE PASTE WITH TEFLON	TEST RACK	NONHAZARDOUS	LAKE COMPANY 312-826-1700	0	1	0	A	Jun-94
LOCTITE 567 PIPE SEALANT W/ TEFLON HIGH TEMP	TEST RACK	BISPHENOL A FUMARATE RESIN	LOCTITE 860-571-5100	1	1	1	B	Apr-97
MAGIC ANTI-FOG/ANTI-STATIC LENS CLEANING SPRAY	TEST RACK	ISOPROPYL ALCOHOL	SILICONE/STERLING 908-968-0008	1	1	0	A	Jan-96
NFO AIR LUBE 10W/NR	TEST RACK	MINERAL OIL	CENTURY LUBES 913-791-3645	1	1	0	B	Feb-98
PERMATEX HIGH TACK SPRAY-A-GASKET	TEST RACK	ACETONE	LOCTITE 860-571-5100	1	4	0	B	Jan-96
SPARTAN STAINLESS STEEL CLEANER	TEST RACK	PROPANE	SPARTAN CHEM 419-531-5551	2	4	0	B	Feb-98
SPRAYON 709 ANTI-RUST	TEST RACK	1,1,1 TRICHLOROETHANE	SHERMAN WMS 216-566-2917	2	1	0	B	Jul-94
WD-40	TEST RACK	ALIPHATIC PETROLEUM DISTILLATES	WD-40 COMPANY 800-424-9300	2	2	0	B	Oct-96
WINDEX	TEST RACK	ISOPROPYL ALCOHOL	MASON PAPER 749-3492	2	2	0	A	Jun-96
ASHLAND E-Z ALCOHOL	TOOL CRIB	ETHYL ALCOHOL,METHYL ALCOHOL	ASHLAND CHEMICAL 606-324-1133	2	4	0	B	Oct-98
BOWMAN B'LASTER PENETRATING LUBRICANT	TOOL CRIB	PETROLEUM OIL	BOWMAN 303-623-5716	1	3	0	A	Dec-98
COOL TOOL II	TOOL CRIB	NOT HAZARDOUS	MONROE 800-828-6351	1	1	0	B	May-96
CRYSTAL SIMPLE GREEN	TOOL CRIB	NOT HAZARDOUS	SUNSHINE MAKERS 310-795-6000	1	0	0	NA	Mar-96
DYKEM REMOVER, CLEANER, THINNER	TOOL CRIB	ETHANOL	DYKEM 800-424-9300	2	3	0	B	Jun-98
DYKEM STEEL BLUE AEROSOL - 80000	TOOL CRIB	ETHANOL	DYKEM 800-424-9300	2	4	1	B	May-95
DYKEM STEEL BLUE LAYOUT FLUID - 80400	TOOL CRIB	ETHANOL	DYKEM 800-424-9300	2	3	1	B	Nov-95
DYKEM STEEL RED - AEROSOL	TOOL CRIB	ETHANOL	DYKEM 800-424-9300	2	4	1	B	May-95
HARRIS STAY SILV FLUX	TOOL CRIB	POTASSIUM TETRABORATE	HARRIS CO 800-424-9300	2	0	0	B	Dec-95
LOCTITE 567 PIPE SEALANT W/ TEFLON HIGH TEMP	TOOL CRIB	BISPHENOL A FUMARATE RESIN	LOCTITE 860-571-5100	1	1	1	B	Apr-97
PERMATEX FAST ORANGE PUMICE HAND CLEANER	TOOL CRIB	PUMICE	LOCTITE 860-571-5100	1	2	0	NA	Mar-98
PERMATEX FORM-A-GASKET #2 SEALANT	TOOL CRIB	CLAY	LOCTITE 860-571-5100	2	2	0	B	Jan-99
PERMATEX TROUNCE PUMICE HAND CLEANER	TOOL CRIB	DISTILLATES (PETROLEUM)	LOCTITE 860-571-5100	1	1	0	NA	Nov-97
QMI NON-MELTING GREASE	TOOL CRIB	PETROLEUM OIL	QMI 800-255-3924	1	1	0	NA	Jan-97
SHERMAN WMS IND ACRYLIC ENAMEL SPRAY PAINT	TOOL CRIB	ETHYLENE GLYCOL	SHERMAN WMS 216-566-2917	1	3	0	A	Jul-94
SPARTAN STAINLESS STEEL CLEANER	TOOL CRIB	PROPANE	SPARTAN CHEM 419-531-5551	2	4	0	B	Feb-98
SPRAYON 709 ANTI-RUST	TOOL CRIB	1,1,1 TRICHLOROETHANE	SHERMAN WMS 216-566-2917	2	1	0	B	Jul-94
WINDEX	TOOL CRIB	ISOPROPYL ALCOHOL	MASON PAPER 749-3492	2	2	0	A	Jun-96
ZINSER BULLSEYE SHELLAC CLEAR SEALER & FINISH	TOOL CRIB	ETHYL ALCOHOL	WILLIAM ZINSSER 800-424-9300	1	3	0	G	May-94
LANDIS CUTTING TOOLS	TUBING DEPT.	FERROUS AND NONFERROUS ALLOYS	LANDIS 888-565-0386	0	0	0	NA	Jan-99
ACE RUST STOP ENAMEL	WAREHOUSE	SILICATE	ACE PAINT 708-720-0600	2	2	1	C	Feb-96

CHEMICAL LISTING - AUGUST 1998 HMIS CODE		0=NONHAZARDOUS-MINIMAL 1=SLIGHT 2=MODERATE 3=SERIOUS 4=EXTREME						
COMMON NAME	WORK AREA	CHEMICAL WITH HIGHEST %	MFG COMPANY AND PHONE NO.	HEALTH	FLAMMABLE	REACTIVITY	PPE	MSDS
ARMOR-KOTE 2000	WAREHOUSE	N-HEXANE	CHEM-PAK 800-255-3924	1	3	0	B	Apr-97
CALGENE ANTI-FOAM MG-90	WAREHOUSE	NOT HAZARDOUS	CALGENE CHEM 847-675-3950	1	0	0	B	Mar-97
CRC CONTACT CLEANER 2000	WAREHOUSE	1,1-DICHLORO-1-FLUOROETHANE	CRC INDS 800-424-9300	1	2	0	B	Jun-94
ESSEX GC 800 GLASS & SURFACE CLEANER	WAREHOUSE	BUTOXYETHANOL	ESSEX ARG 800-453-3779	1	4	0	B	Dec-98
HI-SHEEN GLASS CLEANER	WAREHOUSE	DIMETHYL ETHER	SOMMER & MACA 800-228-5635	1	2	0	B	Mar-98
KRYLON TOUGH COAT	WAREHOUSE	ACETONE, XYLENE	SHERMAN WILLIAMS 216-566-2917	2	0	0	B	Aug-95
MAGIC ANTI-FOG/ANTI-STATIC LENS CLEANING SPRAY	WAREHOUSE	ISOPROPYL ALCOHOL	SILICONE/STERLING 908-968-0008	1	1	0	A	Jan-96
NAPA SPRAY LUBE FOR OPEN GEARS	WAREHOUSE	PROPANE/ISOBUTANE/N-BUTANE	AEROSOL SYS 216-467-4195	2	4	0	B	Apr-95
PLASTI- KOTE INDUSTRIAL SPRAY PAINT	WAREHOUSE	ACETONE	PLASTI-KOTE 216-725-4511	1	4	0	E	Jun-93
PURITAN CHEMICAL IMPERVIUM	WAREHOUSE	NOT HAZARDOUS	PURITAN CHEM 800-535-5053	1	0	0	NA	Nov-95
PURITAN CHEMICAL TOP STEP	WAREHOUSE	ETHANOLAMINE	PURITAN CHEM 800-535-5053	2	0	0	B	Mar-94
ROMAN ADHESIVES VINYL OVER VINYL	WAREHOUSE	NOT HAZARDOUS	ROMAN ADHESIVES 800-488-6117	0	1	1	B	Jun-96
SEALED AIR INSTAFILL COMPONENT A	WAREHOUSE	POLYMERIC DIPHENYLMETHANE DIISOCYANATE	SEALED AIR 203-791-3500	2	1	1	B	Apr-97
SEALED AIR INSTAFILL COMPONENT B	WAREHOUSE	AMINE CATALYST	SEALED AIR 203-791-3500	2	0	0	B	Jan-96
SEALED AIR INSTAFLEX-IW COMPONENT A	WAREHOUSE	4,4 DIPHENYLMETHANE DIISOCYANATE (MDI)	SEALED AIR 203-791-3500	3	1	1	B	Jan-95
SEALED AIR INSTAFLEX-IW COMPONENT B	WAREHOUSE	AMINE CATALYST	SEALED AIR 203-791-3500	2	0	0	B	Jan-96
SHERMAN WMS IND ACRYLIC ENAMEL SPRAY PAINT	WAREHOUSE	ETHYLENE GLYCOL	SHERMAN WMS 216-566-2917	1	3	0	A	Jul-94
SPARTAN SHINELINE EMULSIFIER PLUS	WAREHOUSE	2-BUTOXYETHANOL	SPARTAN CHEM 419-531-5551	3	0	0	B	Feb-98
SPARTAN STAINLESS STEEL CLEANER	WAREHOUSE	PROPANE	SPARTAN CHEM 419-531-5551	2	4	0	B	Feb-98
WD-40	WAREHOUSE	ALIPHATIC PETROLEUM DISTILLATES	WD-40 COMPANY 800-424-9300	2	2	0	B	Oct-96
WINDEX	WAREHOUSE	ISOPROPYL ALCOHOL	MASON PAPER 749-3492	2	2	0	A	Jun-96

5

ATTACHMENT 5
SOIL ANALYTICAL DATA

HOUSTON LABORATORY
8880 INTERCHANGE DRIVE
HOUSTON, TEXAS 77054
(713) 660-0901

Tetra Tech EM Inc.

Certificate of Analysis Number:

00120015

Report To: Tetra Tech EM Inc.
Tom Fields
3334 Richmond Ave
Suite 200
Houston
TX
77098-
ph: (713) 520-7667 fax: (713) 524-9866

Fax To: *Tetra Tech EM Inc.*
Tom Fields *fax: (713) 524-9866*

Project Name: Halliburton #P0998420020P2
Site: Salisbury, MO
Site Address:
PO Number:
State: Texas
State Cert. No.:
Date Reported:

Client Sample ID	Lab Sample ID	Matrix	Date Collected	Date Received	COC ID	HOLD
S-1	00120015-01	Soil	11/30/00 9:40:00 AM	12/1/00 10:00:00 AM	083724	☑
S-2A	00120015-02	Soil	11/30/00 9:56:00 AM	12/1/00 10:00:00 AM	083724	☐
S-2B	00120015-03	Soil	11/30/00 10:00:00 AM	12/1/00 10:00:00 AM	083724	☐
S-3	00120015-04	Soil	11/30/00 10:15:00 AM	12/1/00 10:00:00 AM	083724	☐
S-4	00120015-05	Soil	11/30/00 10:40:00 AM	12/1/00 10:00:00 AM	083724	☑
S-5	00120015-06	Water	11/30/00 10:40:00 AM	12/1/00 10:00:00 AM	083724	☑
S-6	00120015-07	Soil	11/30/00 10:50:00 AM	12/1/00 10:00:00 AM	083724	☐
Trip Blank 11/21/00	00120015-08	Water	11/30/00	12/1/00 10:00:00 AM	083724	☐

12/5/00
Date

Fini, Bernadette
Customer Service Manager

Joel Grice
Laboratory Director

Ted Yen
Quality Assurance Officer

HOUSTON LABORATORY
8880 INTERCHANGE DRIVE
HOUSTON, TEXAS 77054
(713) 660-0901

Client Sample ID S-2A **Collected:** 11/30/00 9:56:00 **SPL Sample ID:** 00120015-02

Site: Salisbury, MO

Analyses/Method	Result		Rep.Limit	Dil. Factor	QUAL	Date Analyzed	Analyst	Seq. #
GASOLINE RANGE ORGANICS				**MCL**	**SW8015B**	**Units: mg/Kg**		
Gasoline Range Organics	ND		0.10	1		12/05/00 0:37		494096
Surr: 1,4-Difluorobenzene	105.0	%	63-122	1		12/05/00 0:37		494096
Surr: 4-Bromofluorobenzene	104.7	%	39-150	1		12/05/00 0:37		494096
METALS BY METHOD 6010B, TOTAL				**MCL**	**SW6010B**	**Units: mg/Kg**		
Arsenic	1.15		0.500	1		12/04/00 21:10		494498
Lead	14.9		0.500	1		12/04/00 21:10		494498
Selenium	ND		0.500	1		12/04/00 21:10		494498
Barium	14.9		0.500	1		12/02/00 0:01		493364
Cadmium	ND		0.500	1		12/04/00 23:29		494697
Chromium	3.23		1.00	1		12/02/00 0:01		493364
Silver	ND		1.00	1		12/02/00 0:01		493364
SEMIVOLATILE HYDROCARBONS				**MCL**	**SW8015B**	**Units: mg/Kg**		
Diesel #2 (C8-C23)	ND		5.0	1		12/05/00 12:30		495329
Fuel Oil (C15-C23)	ND		5.0	1		12/05/00 12:30		495329
Gasoline (C8-C12)	ND		5.0	1		12/05/00 12:30		495329
Hydraulic Fluid	ND		5.0	1		12/05/00 12:30		495329
Kerosene (C8-C15)	ND		5.0	1		12/05/00 12:30		495329
Mineral Spirits	ND		10	1		12/05/00 12:30		495329
Motor Oil (C28-C40)	ND		10	1		12/05/00 12:30		495329
Surr: n-Pentacosane	79.4	%	20-154	1		12/05/00 12:30		495329

Qualifiers:

ND/U - Not Detected at the Reporting Limit
B - Analyte detected in the associated Method Blank
* - Surrogate Recovery Outside Advisable QC Limits
J - Estimated Value between MDL and PQL
>MCL - Result Over Maximum Contamination Limit(MCL)
D - Surrogate Recovery Unreportable due to Dilution
MI - Matrix Interference

HOUSTON LABORATORY
8880 INTERCHANGE DRIVE
HOUSTON, TEXAS 77054
(713) 660-0901

Client Sample ID S-2A **Collected:** 11/30/00 9:56:00 **SPL Sample ID:** 00120015-02

Site: Salisbury, MO

Analyses/Method	Result	Rep.Limit	Dil. Factor	QUAL	Date Analyzed	Analyst	Seq. #
SEMIVOLATILE ORGANICS BY METHOD 8270C		**MCL**	**SW8270C**		**Units: ug/Kg**		
1,2,4-Trichlorobenzene	ND	330	1		12/04/00 12:24		494072
1,2-Dichlorobenzene	ND	330	1		12/04/00 12:24		494072
1,2-Diphenylhydrazine	ND	330	1		12/04/00 12:24		494072
1,3-Dichlorobenzene	ND	330	1		12/04/00 12:24		494072
1,4-Dichlorobenzene	ND	330	1		12/04/00 12:24		494072
2,4,5-Trichlorophenol	ND	800	1		12/04/00 12:24		494072
2,4,6-Trichlorophenol	ND	330	1		12/04/00 12:24		494072
2,4-Dichlorophenol	ND	330	1		12/04/00 12:24		494072
2,4-Dimethylphenol	ND	330	1		12/04/00 12:24		494072
2,4-Dinitrophenol	ND	800	1		12/04/00 12:24		494072
2,4-Dinitrotoluene	ND	330	1		12/04/00 12:24		494072
2,6-Dinitrotoluene	ND	330	1		12/04/00 12:24		494072
2-Chloronaphthalene	ND	330	1		12/04/00 12:24		494072
2-Chlorophenol	ND	330	1		12/04/00 12:24		494072
2-Methylnaphthalene	ND	330	1		12/04/00 12:24		494072
2-Nitroaniline	ND	800	1		12/04/00 12:24		494072
2-Nitrophenol	ND	330	1		12/04/00 12:24		494072
3,3´-Dichlorobenzidine	ND	330	1		12/04/00 12:24		494072
3-Nitroaniline	ND	800	1		12/04/00 12:24		494072
4,6-Dinitro-2-methylphenol	ND	800	1		12/04/00 12:24		494072
4-Bromophenyl phenyl ether	ND	330	1		12/04/00 12:24		494072
4-Chloro-3-methylphenol	ND	330	1		12/04/00 12:24		494072
4-Chloroaniline	ND	330	1		12/04/00 12:24		494072
4-Chlorophenyl phenyl ether	ND	330	1		12/04/00 12:24		494072
4-Nitroaniline	ND	800	1		12/04/00 12:24		494072
4-Nitrophenol	ND	800	1		12/04/00 12:24		494072
Acenaphthene	ND	330	1		12/04/00 12:24		494072
Acenaphthylene	ND	330	1		12/04/00 12:24		494072
Aniline	ND	330	1		12/04/00 12:24		494072
Anthracene	ND	330	1		12/04/00 12:24		494072
Benz(a)anthracene	ND	330	1		12/04/00 12:24		494072
Benzo(a)pyrene	ND	330	1		12/04/00 12:24		494072
Benzo(b)fluoranthene	ND	330	1		12/04/00 12:24		494072
Benzo(g,h,i)perylene	ND	330	1		12/04/00 12:24		494072
Benzo(k)fluoranthene	ND	330	1		12/04/00 12:24		494072
Benzoic acid	ND	1600	1		12/04/00 12:24		494072
Benzyl alcohol	ND	330	1		12/04/00 12:24		494072
Bis(2-chloroethoxy)methane	ND	330	1		12/04/00 12:24		494072
Bis(2-chloroethyl)ether	ND	330	1		12/04/00 12:24		494072

Qualifiers:
ND/U - Not Detected at the Reporting Limit
B - Analyte detected in the associated Method Blank
* - Surrogate Recovery Outside Advisable QC Limits
J - Estimated Value between MDL and PQL
>MCL - Result Over Maximum Contamination Limit(MCL)
D - Surrogate Recovery Unreportable due to Dilution
MI - Matrix Interference

HOUSTON LABORATORY
8880 INTERCHANGE DRIVE
HOUSTON, TEXAS 77054
(713) 660-0901

Client Sample ID S-2A **Collected:** 11/30/00 9:56:00 **SPL Sample ID:** 00120015-02

Site: **Salisbury, MO**

Analyses/Method	Result		Rep.Limit	Dil. Factor	QUAL	Date Analyzed	Analyst	Seq. #
Bis(2-chloroisopropyl)ether	ND		330	1		12/04/00 12:24		494072
Bis(2-ethylhexyl)phthalate	ND		330	1		12/04/00 12:24		494072
Butyl benzyl phthalate	ND		330	1		12/04/00 12:24		494072
Carbazole	ND		330	1		12/04/00 12:24		494072
Chrysene	ND		330	1		12/04/00 12:24		494072
Di-n-butyl phthalate	ND		330	1		12/04/00 12:24		494072
Di-n-octyl phthalate	ND		330	1		12/04/00 12:24		494072
Dibenz(a,h)anthracene	ND		330	1		12/04/00 12:24		494072
Dibenzofuran	ND		330	1		12/04/00 12:24		494072
Diethyl phthalate	ND		330	1		12/04/00 12:24		494072
Dimethyl phthalate	ND		330	1		12/04/00 12:24		494072
Fluoranthene	ND		330	1		12/04/00 12:24		494072
Fluorene	ND		330	1		12/04/00 12:24		494072
Hexachlorobenzene	ND		330	1		12/04/00 12:24		494072
Hexachlorobutadiene	ND		330	1		12/04/00 12:24		494072
Hexachlorocyclopentadiene	ND		330	1		12/04/00 12:24		494072
Hexachloroethane	ND		330	1		12/04/00 12:24		494072
Indeno(1,2,3-cd)pyrene	ND		330	1		12/04/00 12:24		494072
Isophorone	ND		330	1		12/04/00 12:24		494072
N-Nitrosodi-n-propylamine	ND		330	1		12/04/00 12:24		494072
N-Nitrosodiphenylamine	ND		330	1		12/04/00 12:24		494072
Naphthalene	ND		330	1		12/04/00 12:24		494072
Nitrobenzene	ND		330	1		12/04/00 12:24		494072
Pentachlorophenol	ND		800	1		12/04/00 12:24		494072
Phenanthrene	ND		330	1		12/04/00 12:24		494072
Phenol	ND		330	1		12/04/00 12:24		494072
Pyrene	ND		330	1		12/04/00 12:24		494072
Pyridine	ND		330	1		12/04/00 12:24		494072
2-Methylphenol	ND		330	1		12/04/00 12:24		494072
3 & 4-Methylphenol	ND		330	1		12/04/00 12:24		494072
Surr: 2,4,6-Tribromophenol	68.0	%	19-122	1		12/04/00 12:24		494072
Surr: 2-Fluorobiphenyl	58.8	%	30-115	1		12/04/00 12:24		494072
Surr: 2-Fluorophenol	56.0	%	25-121	1		12/04/00 12:24		494072
Surr: Nitrobenzene-d5	46.5	%	23-120	1		12/04/00 12:24		494072
Surr: Phenol-d5	56.0	%	24-113	1		12/04/00 12:24		494072
Surr: Terphenyl-d14	70.6	%	18-137	1		12/04/00 12:24		494072

Qualifiers:

ND/U - Not Detected at the Reporting Limit
B - Analyte detected in the associated Method Blank
* - Surrogate Recovery Outside Advisable QC Limits
J - Estimated Value between MDL and PQL
>MCL - Result Over Maximum Contamination Limit(MCL)
D - Surrogate Recovery Unreportable due to Dilution
MI - Matrix Interference

HOUSTON LABORATORY
8880 INTERCHANGE DRIVE
HOUSTON, TEXAS 77054
(713) 660-0901

Client Sample ID S-2A **Collected:** 11/30/00 9:56:00 **SPL Sample ID:** 00120015-02

Site: Salisbury, MO

Analyses/Method	Result	Rep.Limit	Dil. Factor	QUAL	Date Analyzed	Analyst	Seq. #
VOLATILE ORGANICS BY METHOD 8260B		**MCL**	**SW8260B**		**Units: ug/Kg**		
1,1,1,2-Tetrachloroethane	ND	5.0	1		12/01/00 20:13		492302
1,1,1-Trichloroethane	ND	5.0	1		12/01/00 20:13		492302
1,1,2,2-Tetrachloroethane	ND	5.0	1		12/01/00 20:13		492302
1,1,2-Trichloroethane	ND	5.0	1		12/01/00 20:13		492302
1,1-Dichloroethane	ND	5.0	1		12/01/00 20:13		492302
1,1-Dichloroethene	ND	5.0	1		12/01/00 20:13		492302
1,1-Dichloropropene	ND	5.0	1		12/01/00 20:13		492302
1,2,3-Trichlorobenzene	ND	5.0	1		12/01/00 20:13		492302
1,2,3-Trichloropropane	ND	5.0	1		12/01/00 20:13		492302
1,2,4-Trichlorobenzene	ND	5.0	1		12/01/00 20:13		492302
1,2,4-Trimethylbenzene	ND	5.0	1		12/01/00 20:13		492302
1,2-Dibromo-3-chloropropane	ND	5.0	1		12/01/00 20:13		492302
1,2-Dibromoethane	ND	5.0	1		12/01/00 20:13		492302
1,2-Dichlorobenzene	ND	5.0	1		12/01/00 20:13		492302
1,2-Dichloroethane	ND	5.0	1		12/01/00 20:13		492302
1,2-Dichloropropane	ND	5.0	1		12/01/00 20:13		492302
1,3,5-Trimethylbenzene	ND	5.0	1		12/01/00 20:13		492302
1,3-Dichlorobenzene	ND	5.0	1		12/01/00 20:13		492302
1,3-Dichloropropane	ND	5.0	1		12/01/00 20:13		492302
1,4-Dichlorobenzene	ND	5.0	1		12/01/00 20:13		492302
2,2-Dichloropropane	ND	5.0	1		12/01/00 20:13		492302
2-Butanone	ND	20	1		12/01/00 20:13		492302
2-Chloroethyl vinyl ether	ND	10	1		12/01/00 20:13		492302
2-Chlorotoluene	ND	5.0	1		12/01/00 20:13		492302
2-Hexanone	ND	10	1		12/01/00 20:13		492302
4-Chlorotoluene	ND	5.0	1		12/01/00 20:13		492302
4-Isopropyltoluene	ND	5.0	1		12/01/00 20:13		492302
4-Methyl-2-pentanone	ND	10	1		12/01/00 20:13		492302
Acetone	ND	100	1		12/01/00 20:13		492302
Acrylonitrile	ND	50	1		12/01/00 20:13		492302
Benzene	ND	5.0	1		12/01/00 20:13		492302
Bromobenzene	ND	5.0	1		12/01/00 20:13		492302
Bromochloromethane	ND	5.0	1		12/01/00 20:13		492302
Bromodichloromethane	ND	5.0	1		12/01/00 20:13		492302
Bromoform	ND	5.0	1		12/01/00 20:13		492302
Bromomethane	ND	10	1		12/01/00 20:13		492302
Carbon disulfide	ND	5.0	1		12/01/00 20:13		492302
Carbon tetrachloride	ND	5.0	1		12/01/00 20:13		492302
Chlorobenzene	ND	5.0	1		12/01/00 20:13		492302

Qualifiers:

ND/U - Not Detected at the Reporting Limit
B - Analyte detected in the associated Method Blank
* - Surrogate Recovery Outside Advisable QC Limits
J - Estimated Value between MDL and PQL
>MCL - Result Over Maximum Contamination Limit(MCL)
D - Surrogate Recovery Unreportable due to Dilution
MI - Matrix Interference

HOUSTON LABORATORY
8880 INTERCHANGE DRIVE
HOUSTON, TEXAS 77054
(713) 660-0901

Client Sample ID S-2A **Collected:** 11/30/00 9:56:00 **SPL Sample ID:** 00120015-02

Site: **Salisbury, MO**

Analyses/Method	Result		Rep.Limit	Dil. Factor	QUAL	Date Analyzed	Analyst	Seq. #
Chloroethane	ND		10	1		12/01/00 20:13		492302
Chloroform	ND		5.0	1		12/01/00 20:13		492302
Chloromethane	ND		10	1		12/01/00 20:13		492302
cis-1,3-Dichloropropene	ND		5.0	1		12/01/00 20:13		492302
dibromochloromethane	ND		5.0	1		12/01/00 20:13		492302
Dibromomethane	ND		5.0	1		12/01/00 20:13		492302
Dichlorodifluoromethane	ND		10	1		12/01/00 20:13		492302
Ethylbenzene	ND		5.0	1		12/01/00 20:13		492302
Hexachlorobutadiene	ND		5.0	1		12/01/00 20:13		492302
Isopropylbenzene	ND		5.0	1		12/01/00 20:13		492302
Methyl tert-butyl ether	ND		5.0	1		12/01/00 20:13		492302
Methylene chloride	ND		5.0	1		12/01/00 20:13		492302
n-Butylbenzene	ND		5.0	1		12/01/00 20:13		492302
n-Propylbenzene	ND		5.0	1		12/01/00 20:13		492302
Naphthalene	ND		5.0	1		12/01/00 20:13		492302
sec-Butylbenzene	ND		5.0	1		12/01/00 20:13		492302
Styrene	ND		5.0	1		12/01/00 20:13		492302
tert-Butylbenzene	ND		5.0	1		12/01/00 20:13		492302
Tetrachloroethene	ND		5.0	1		12/01/00 20:13		492302
Toluene	ND		5.0	1		12/01/00 20:13		492302
trans-1,3-Dichloropropene	ND		5.0	1		12/01/00 20:13		492302
Trichloroethene	ND		5.0	1		12/01/00 20:13		492302
Trichlorofluoromethane	ND		5.0	1		12/01/00 20:13		492302
Vinyl acetate	ND		10	1		12/01/00 20:13		492302
Vinyl chloride	ND		10	1		12/01/00 20:13		492302
cis-1,2-Dichloroethene	ND		5.0	1		12/01/00 20:13		492302
m,p-Xylene	ND		5.0	1		12/01/00 20:13		492302
o-Xylene	ND		5.0	1		12/01/00 20:13		492302
trans-1,2-Dichloroethene	ND		5.0	1		12/01/00 20:13		492302
1,2-Dichloroethene (total)	ND		5.0	1		12/01/00 20:13		492302
Xylenes,Total	ND		5.0	1		12/01/00 20:13		492302
Surr: 1,2-Dichloroethane-d4	94.0	%	70-120	1		12/01/00 20:13		492302
Surr: 4-Bromofluorobenzene	86.0	%	74-130	1		12/01/00 20:13		492302
Surr: Toluene-d8	92.0	%	80-140	1		12/01/00 20:13		492302

Qualifiers:

ND/U - Not Detected at the Reporting Limit
B - Analyte detected in the associated Method Blank
* - Surrogate Recovery Outside Advisable QC Limits
J - Estimated Value between MDL and PQL
>MCL - Result Over Maximum Contamination Limit(MCL)
D - Surrogate Recovery Unreportable due to Dilution
MI - Matrix Interference

HOUSTON LABORATORY
8880 INTERCHANGE DRIVE
HOUSTON, TEXAS 77054
(713) 660-0901

Client Sample ID S-2B **Collected:** 11/30/00 10:00:0 **SPL Sample ID:** 00120015-03

Site: Salisbury, MO

Analyses/Method	Result		Rep.Limit	Dil. Factor	QUAL	Date Analyzed	Analyst	Seq. #
GASOLINE RANGE ORGANICS				**MCL**	**SW8015B**	**Units: mg/Kg**		
Gasoline Range Organics	540		20	200		12/05/00 15:07		495400
Surr: 1,4-Difluorobenzene	104.2	%	63-122	200		12/05/00 15:07		495400
Surr: 4-Bromofluorobenzene	470.3	%	39-150	200	*	12/05/00 15:07		495400
METALS BY METHOD 6010B, TOTAL				**MCL**	**SW6010B**	**Units: mg/Kg**		
Arsenic	1.79		0.500	1		12/04/00 21:16		494499
Lead	15		0.500	1		12/04/00 21:16		494499
Selenium	0.55		0.500	1		12/04/00 21:16		494499
Barium	33.9		0.500	1		12/02/00 0:06		493366
Cadmium	ND		0.500	1		12/04/00 23:33		494698
Chromium	8.62		1.00	1		12/02/00 0:06		493366
Silver	ND		1.00	1		12/02/00 0:06		493366
SEMIVOLATILE HYDROCARBONS				**MCL**	**SW8015B**	**Units: mg/Kg**		
Diesel #2 (C8-C23)	59		5.0	1		12/05/00 1:37		495098
Fuel Oil (C15-C23)	ND		5.0	1		12/05/00 1:37		495098
Gasoline (C8-C12)	ND		5.0	1		12/05/00 1:37		495098
Hydraulic Fluid	ND		5.0	1		12/05/00 1:37		495098
Kerosene (C8-C15)	ND		5.0	1		12/05/00 1:37		495098
Mineral Spirits	ND		10	1		12/05/00 1:37		495098
Motor Oil (C28-C40)	ND		10	1		12/05/00 1:37		495098
Surr: n-Pentacosane	76.2	%	20-154	1		12/05/00 1:37		495098

Qualifiers:

ND/U - Not Detected at the Reporting Limit
B - Analyte detected in the associated Method Blank
* - Surrogate Recovery Outside Advisable QC Limits
J - Estimated Value between MDL and PQL
>MCL - Result Over Maximum Contamination Limit(MCL)
D - Surrogate Recovery Unreportable due to Dilution
MI - Matrix Interference

HOUSTON LABORATORY
8880 INTERCHANGE DRIVE
HOUSTON, TEXAS 77054
(713) 660-0901

Client Sample ID S-2B **Collected:** 11/30/00 10:00:0 **SPL Sample ID:** 00120015-03

Site: Salisbury, MO

Analyses/Method	Result	Rep.Limit	Dil. Factor	QUAL	Date Analyzed	Analyst	Seq. #
SEMIVOLATILE ORGANICS BY METHOD 8270C			**MCL**	**SW8270C**	**Units: ug/Kg**		
1,2,4-Trichlorobenzene	ND	330	1		12/04/00 11:56		494071
1,2-Dichlorobenzene	ND	330	1		12/04/00 11:56		494071
1,2-Diphenylhydrazine	ND	330	1		12/04/00 11:56		494071
1,3-Dichlorobenzene	ND	330	1		12/04/00 11:56		494071
1,4-Dichlorobenzene	ND	330	1		12/04/00 11:56		494071
2,4,5-Trichlorophenol	ND	800	1		12/04/00 11:56		494071
2,4,6-Trichlorophenol	ND	330	1		12/04/00 11:56		494071
2,4-Dichlorophenol	ND	330	1		12/04/00 11:56		494071
2,4-Dimethylphenol	ND	330	1		12/04/00 11:56		494071
2,4-Dinitrophenol	ND	800	1		12/04/00 11:56		494071
2,4-Dinitrotoluene	ND	330	1		12/04/00 11:56		494071
2,6-Dinitrotoluene	ND	330	1		12/04/00 11:56		494071
2-Chloronaphthalene	ND	330	1		12/04/00 11:56		494071
2-Chlorophenol	ND	330	1		12/04/00 11:56		494071
2-Methylnaphthalene	ND	330	1		12/04/00 11:56		494071
2-Nitroaniline	ND	800	1		12/04/00 11:56		494071
2-Nitrophenol	ND	330	1		12/04/00 11:56		494071
3,3´-Dichlorobenzidine	ND	330	1		12/04/00 11:56		494071
3-Nitroaniline	ND	800	1		12/04/00 11:56		494071
4,6-Dinitro-2-methylphenol	ND	800	1		12/04/00 11:56		494071
4-Bromophenyl phenyl ether	ND	330	1		12/04/00 11:56		494071
4-Chloro-3-methylphenol	ND	330	1		12/04/00 11:56		494071
4-Chloroaniline	ND	330	1		12/04/00 11:56		494071
4-Chlorophenyl phenyl ether	ND	330	1		12/04/00 11:56		494071
4-Nitroaniline	ND	800	1		12/04/00 11:56		494071
4-Nitrophenol	ND	800	1		12/04/00 11:56		494071
Acenaphthene	ND	330	1		12/04/00 11:56		494071
Acenaphthylene	ND	330	1		12/04/00 11:56		494071
Aniline	ND	330	1		12/04/00 11:56		494071
Anthracene	ND	330	1		12/04/00 11:56		494071
Benz(a)anthracene	ND	330	1		12/04/00 11:56		494071
Benzo(a)pyrene	ND	330	1		12/04/00 11:56		494071
Benzo(b)fluoranthene	ND	330	1		12/04/00 11:56		494071
Benzo(g,h,i)perylene	ND	330	1		12/04/00 11:56		494071
Benzo(k)fluoranthene	ND	330	1		12/04/00 11:56		494071
Benzoic acid	ND	1600	1		12/04/00 11:56		494071
Benzyl alcohol	ND	330	1		12/04/00 11:56		494071
Bis(2-chloroethoxy)methane	ND	330	1		12/04/00 11:56		494071
Bis(2-chloroethyl)ether	ND	330	1		12/04/00 11:56		494071

Qualifiers:
ND/U - Not Detected at the Reporting Limit
B - Analyte detected in the associated Method Blank
* - Surrogate Recovery Outside Advisable QC Limits
J - Estimated Value between MDL and PQL
>MCL - Result Over Maximum Contamination Limit(MCL)
D - Surrogate Recovery Unreportable due to Dilution
MI - Matrix Interference

HOUSTON LABORATORY
8880 INTERCHANGE DRIVE
HOUSTON, TEXAS 77054
(713) 660-0901

Client Sample ID S-2B **Collected:** 11/30/00 10:00:0 **SPL Sample ID:** 00120015-03

Site: Salisbury, MO

Analyses/Method	Result		Rep.Limit	Dil. Factor	QUAL	Date Analyzed	Analyst	Seq. #
Bis(2-chloroisopropyl)ether	ND		330	1		12/04/00 11:56		494071
Bis(2-ethylhexyl)phthalate	ND		330	1		12/04/00 11:56		494071
Butyl benzyl phthalate	ND		330	1		12/04/00 11:56		494071
Carbazole	ND		330	1		12/04/00 11:56		494071
Chrysene	ND		330	1		12/04/00 11:56		494071
Di-n-butyl phthalate	ND		330	1		12/04/00 11:56		494071
Di-n-octyl phthalate	ND		330	1		12/04/00 11:56		494071
Dibenz(a,h)anthracene	ND		330	1		12/04/00 11:56		494071
Dibenzofuran	ND		330	1		12/04/00 11:56		494071
Diethyl phthalate	ND		330	1		12/04/00 11:56		494071
Dimethyl phthalate	ND		330	1		12/04/00 11:56		494071
Fluoranthene	ND		330	1		12/04/00 11:56		494071
Fluorene	ND		330	1		12/04/00 11:56		494071
Hexachlorobenzene	ND		330	1		12/04/00 11:56		494071
Hexachlorobutadiene	ND		330	1		12/04/00 11:56		494071
Hexachlorocyclopentadiene	ND		330	1		12/04/00 11:56		494071
Hexachloroethane	ND		330	1		12/04/00 11:56		494071
Indeno(1,2,3-cd)pyrene	ND		330	1		12/04/00 11:56		494071
Isophorone	ND		330	1		12/04/00 11:56		494071
N-Nitrosodi-n-propylamine	ND		330	1		12/04/00 11:56		494071
N-Nitrosodiphenylamine	ND		330	1		12/04/00 11:56		494071
Naphthalene	ND		330	1		12/04/00 11:56		494071
Nitrobenzene	ND		330	1		12/04/00 11:56		494071
Pentachlorophenol	ND		800	1		12/04/00 11:56		494071
Phenanthrene	ND		330	1		12/04/00 11:56		494071
Phenol	ND		330	1		12/04/00 11:56		494071
Pyrene	ND		330	1		12/04/00 11:56		494071
Pyridine	ND		330	1		12/04/00 11:56		494071
2-Methylphenol	ND		330	1		12/04/00 11:56		494071
3 & 4-Methylphenol	ND		330	1		12/04/00 11:56		494071
Surr: 2,4,6-Tribromophenol	84.0	%	19-122	1		12/04/00 11:56		494071
Surr: 2-Fluorobiphenyl	70.6	%	30-115	1		12/04/00 11:56		494071
Surr: 2-Fluorophenol	72.0	%	25-121	1		12/04/00 11:56		494071
Surr: Nitrobenzene-d5	36.5	%	23-120	1		12/04/00 11:56		494071
Surr: Phenol-d5	68.0	%	24-113	1		12/04/00 11:56		494071
Surr: Terphenyl-d14	82.4	%	18-137	1		12/04/00 11:56		494071

Qualifiers:

ND/U - Not Detected at the Reporting Limit
B - Analyte detected in the associated Method Blank
* - Surrogate Recovery Outside Advisable QC Limits
J - Estimated Value between MDL and PQL
>MCL - Result Over Maximum Contamination Limit(MCL)
D - Surrogate Recovery Unreportable due to Dilution
MI - Matrix Interference

HOUSTON LABORATORY
8880 INTERCHANGE DRIVE
HOUSTON, TEXAS 77054
(713) 660-0901

Client Sample ID S-2B **Collected:** 11/30/00 10:00:0 **SPL Sample ID:** 00120015-03

Site: Salisbury, MO

Analyses/Method	Result	Rep.Limit	Dil. Factor	QUAL	Date Analyzed	Analyst	Seq. #
VOLATILE ORGANICS BY METHOD 8260B			**MCL**	**SW8260B**	**Units: ug/Kg**		
1,1,1,2-Tetrachloroethane	ND	5.0	1		12/01/00 20:40		492303
1,1,1-Trichloroethane	ND	5.0	1		12/01/00 20:40		492303
1,1,2,2-Tetrachloroethane	ND	5.0	1		12/01/00 20:40		492303
1,1,2-Trichloroethane	ND	5.0	1		12/01/00 20:40		492303
1,1-Dichloroethane	ND	5.0	1		12/01/00 20:40		492303
1,1-Dichloroethene	ND	5.0	1		12/01/00 20:40		492303
1,1-Dichloropropene	ND	5.0	1		12/01/00 20:40		492303
1,2,3-Trichlorobenzene	ND	5.0	1		12/01/00 20:40		492303
1,2,3-Trichloropropane	ND	5.0	1		12/01/00 20:40		492303
1,2,4-Trichlorobenzene	ND	5.0	1		12/01/00 20:40		492303
1,2,4-Trimethylbenzene	3100	620	125		12/05/00 13:45		495360
1,2-Dibromo-3-chloropropane	ND	5.0	1		12/01/00 20:40		492303
1,2-Dibromoethane	ND	5.0	1		12/01/00 20:40		492303
1,2-Dichlorobenzene	ND	5.0	1		12/01/00 20:40		492303
1,2-Dichloroethane	ND	5.0	1		12/01/00 20:40		492303
1,2-Dichloropropane	ND	5.0	1		12/01/00 20:40		492303
1,3,5-Trimethylbenzene	130	5.0	1		12/01/00 20:40		492303
1,3-Dichlorobenzene	ND	5.0	1		12/01/00 20:40		492303
1,3-Dichloropropane	ND	5.0	1		12/01/00 20:40		492303
1,4-Dichlorobenzene	ND	5.0	1		12/01/00 20:40		492303
2,2-Dichloropropane	ND	5.0	1		12/01/00 20:40		492303
2-Butanone	ND	20	1		12/01/00 20:40		492303
2-Chloroethyl vinyl ether	ND	10	1		12/01/00 20:40		492303
2-Chlorotoluene	ND	5.0	1		12/01/00 20:40		492303
2-Hexanone	ND	10	1		12/01/00 20:40		492303
4-Chlorotoluene	ND	5.0	1		12/01/00 20:40		492303
4-Isopropyltoluene	38	5.0	1		12/01/00 20:40		492303
4-Methyl-2-pentanone	ND	10	1		12/01/00 20:40		492303
Acetone	100	100	1		12/01/00 20:40		492303
Acrylonitrile	ND	50	1		12/01/00 20:40		492303
Benzene	ND	5.0	1		12/01/00 20:40		492303
Bromobenzene	ND	5.0	1		12/01/00 20:40		492303
Bromochloromethane	ND	5.0	1		12/01/00 20:40		492303
Bromodichloromethane	ND	5.0	1		12/01/00 20:40		492303
Bromoform	ND	5.0	1		12/01/00 20:40		492303
Bromomethane	ND	10	1		12/01/00 20:40		492303
Carbon disulfide	ND	5.0	1		12/01/00 20:40		492303
Carbon tetrachloride	ND	5.0	1		12/01/00 20:40		492303
Chlorobenzene	ND	5.0	1		12/01/00 20:40		492303

Qualifiers:
ND/U - Not Detected at the Reporting Limit
B - Analyte detected in the associated Method Blank
* - Surrogate Recovery Outside Advisable QC Limits
J - Estimated Value between MDL and PQL
>MCL - Result Over Maximum Contamination Limit(MCL)
D - Surrogate Recovery Unreportable due to Dilution
MI - Matrix Interference

HOUSTON LABORATORY
8880 INTERCHANGE DRIVE
HOUSTON, TEXAS 77054
(713) 660-0901

Client Sample ID S-2B **Collected:** 11/30/00 10:00:0 **SPL Sample ID:** 00120015-03

Site: Salisbury, MO

Analyses/Method	Result		Rep.Limit	Dil. Factor	QUAL	Date Analyzed	Analyst	Seq. #
Chloroethane	ND		10	1		12/01/00 20:40		492303
Chloroform	ND		5.0	1		12/01/00 20:40		492303
Chloromethane	ND		10	1		12/01/00 20:40		492303
cis-1,3-Dichloropropene	ND		5.0	1		12/01/00 20:40		492303
dibromochloromethane	ND		5.0	1		12/01/00 20:40		492303
Dibromomethane	ND		5.0	1		12/01/00 20:40		492303
Dichlorodifluoromethane	ND		10	1		12/01/00 20:40		492303
Ethylbenzene	J 580		620	125		12/05/00 13:45		495360
Hexachlorobutadiene	ND		5.0	1		12/01/00 20:40		492303
Isopropylbenzene	66		5.0	1		12/01/00 20:40		492303
Methyl tert-butyl ether	ND		5.0	1		12/01/00 20:40		492303
Methylene chloride	ND		5.0	1		12/01/00 20:40		492303
n-Butylbenzene	95		5.0	1		12/01/00 20:40		492303
n-Propylbenzene	220		5.0	1	E	12/01/00 20:40		492303
Naphthalene	140		5.0	1		12/01/00 20:40		492303
sec-Butylbenzene	ND		5.0	1		12/01/00 20:40		492303
Styrene	ND		5.0	1		12/01/00 20:40		492303
tert-Butylbenzene	ND		5.0	1		12/01/00 20:40		492303
Tetrachloroethene	ND		5.0	1		12/01/00 20:40		492303
Toluene	ND		5.0	1		12/01/00 20:40		492303
trans-1,3-Dichloropropene	ND		5.0	1		12/01/00 20:40		492303
Trichloroethene	ND		5.0	1		12/01/00 20:40		492303
Trichlorofluoromethane	ND		5.0	1		12/01/00 20:40		492303
Vinyl acetate	ND		10	1		12/01/00 20:40		492303
Vinyl chloride	ND		10	1		12/01/00 20:40		492303
cis-1,2-Dichloroethene	ND		5.0	1		12/01/00 20:40		492303
m,p-Xylene	880		620	125		12/05/00 13:45		495360
o-Xylene	ND		620	125		12/05/00 13:45		495360
trans-1,2-Dichloroethene	ND		5.0	1		12/01/00 20:40		492303
1,2-Dichloroethene (total)	ND		5.0	1		12/01/00 20:40		492303
Xylenes,Total	880		620	125		12/05/00 13:45		495360
Surr: 1,2-Dichloroethane-d4	88.0	%	70-120	1		12/01/00 20:40		492303
Surr: 1,2-Dichloroethane-d4	91.2	%	70-120	125		12/05/00 13:45		495360
Surr: 4-Bromofluorobenzene	96.0	%	74-130	1		12/01/00 20:40		492303
Surr: 4-Bromofluorobenzene	100.8	%	74-130	125		12/05/00 13:45		495360
Surr: Toluene-d8	96.0	%	80-140	125		12/05/00 13:45		495360
Surr: Toluene-d8	96.0	%	80-140	1		12/01/00 20:40		492303

Qualifiers:

ND/U - Not Detected at the Reporting Limit
B - Analyte detected in the associated Method Blank
* - Surrogate Recovery Outside Advisable QC Limits
J - Estimated Value between MDL and PQL
>MCL - Result Over Maximum Contamination Limit(MCL)
D - Surrogate Recovery Unreportable due to Dilution
MI - Matrix Interference

HOUSTON LABORATORY
8880 INTERCHANGE DRIVE
HOUSTON, TEXAS 77054
(713) 660-0901

Client Sample ID S-3 **Collected:** 11/30/00 10:15:0 **SPL Sample ID:** 00120015-04

Site: Salisbury, MO

Analyses/Method	Result		Rep.Limit	Dil. Factor	QUAL	Date Analyzed	Analyst	Seq. #
GASOLINE RANGE ORGANICS				**MCL**	**SW8015B**	**Units: mg/Kg**		
Gasoline Range Organics	ND		0.10	1		12/05/00 1:05		494097
Surr: 1,4-Difluorobenzene	109.3	%	63-122	1		12/05/00 1:05		494097
Surr: 4-Bromofluorobenzene	93.7	%	39-150	1		12/05/00 1:05		494097
METALS BY METHOD 6010B, TOTAL				**MCL**	**SW6010B**	**Units: mg/Kg**		
Arsenic	2.37		0.500	1		12/04/00 21:23		494500
Lead	48.3		0.500	1		12/04/00 21:23		494500
Selenium	ND		0.500	1		12/04/00 21:23		494500
Barium	18.8		0.500	1		12/02/00 0:10		493368
Cadmium	1.4		0.500	1		12/04/00 23:38		494699
Chromium	11.4		1.00	1		12/02/00 0:10		493368
Silver	ND		1.00	1		12/02/00 0:10		493368
SEMIVOLATILE HYDROCARBONS				**MCL**	**SW8015B**	**Units: mg/Kg**		
Diesel #2 (C8-C23)	47		5.0	1		12/04/00 20:29		495156
Fuel Oil (C15-C23)	ND		5.0	1		12/04/00 20:29		495156
Gasoline (C8-C12)	ND		5.0	1		12/04/00 20:29		495156
Hydraulic Fluid	ND		5.0	1		12/04/00 20:29		495156
Kerosene (C8-C15)	ND		5.0	1		12/04/00 20:29		495156
Mineral Spirits	ND		10	1		12/04/00 20:29		495156
Motor Oil (C28-C40)	52		10	1		12/04/00 20:29		495156
Surr: n-Pentacosane	68.6	%	20-154	1		12/04/00 20:29		495156

Qualifiers:

ND/U - Not Detected at the Reporting Limit
B - Analyte detected in the associated Method Blank
* - Surrogate Recovery Outside Advisable QC Limits
J - Estimated Value between MDL and PQL
>MCL - Result Over Maximum Contamination Limit(MCL)
D - Surrogate Recovery Unreportable due to Dilution
MI - Matrix Interference

HOUSTON LABORATORY
8880 INTERCHANGE DRIVE
HOUSTON, TEXAS 77054
(713) 660-0901

Client Sample ID S-3 **Collected:** 11/30/00 10:15:0 **SPL Sample ID:** 00120015-04

Site: Salisbury, MO

Analyses/Method	Result	Rep.Limit	Dil. Factor	QUAL	Date Analyzed	Analyst	Seq. #
SEMIVOLATILE ORGANICS BY METHOD 8270C		**MCL**	**SW8270C**		**Units: ug/Kg**		
1,2,4-Trichlorobenzene	ND	330	1		12/04/00 14:45		494077
1,2-Dichlorobenzene	ND	330	1		12/04/00 14:45		494077
1,2-Diphenylhydrazine	ND	330	1		12/04/00 14:45		494077
1,3-Dichlorobenzene	ND	330	1		12/04/00 14:45		494077
1,4-Dichlorobenzene	ND	330	1		12/04/00 14:45		494077
2,4,5-Trichlorophenol	ND	800	1		12/04/00 14:45		494077
2,4,6-Trichlorophenol	ND	330	1		12/04/00 14:45		494077
2,4-Dichlorophenol	ND	330	1		12/04/00 14:45		494077
2,4-Dimethylphenol	ND	330	1		12/04/00 14:45		494077
2,4-Dinitrophenol	ND	800	1		12/04/00 14:45		494077
2,4-Dinitrotoluene	ND	330	1		12/04/00 14:45		494077
2,6-Dinitrotoluene	ND	330	1		12/04/00 14:45		494077
2-Chloronaphthalene	ND	330	1		12/04/00 14:45		494077
2-Chlorophenol	ND	330	1		12/04/00 14:45		494077
2-Methylnaphthalene	ND	330	1		12/04/00 14:45		494077
2-Nitroaniline	ND	800	1		12/04/00 14:45		494077
2-Nitrophenol	ND	330	1		12/04/00 14:45		494077
3,3'-Dichlorobenzidine	ND	330	1		12/04/00 14:45		494077
3-Nitroaniline	ND	800	1		12/04/00 14:45		494077
4,6-Dinitro-2-methylphenol	ND	800	1		12/04/00 14:45		494077
4-Bromophenyl phenyl ether	ND	330	1		12/04/00 14:45		494077
4-Chloro-3-methylphenol	ND	330	1		12/04/00 14:45		494077
4-Chloroaniline	ND	330	1		12/04/00 14:45		494077
4-Chlorophenyl phenyl ether	ND	330	1		12/04/00 14:45		494077
4-Nitroaniline	ND	800	1		12/04/00 14:45		494077
4-Nitrophenol	ND	800	1		12/04/00 14:45		494077
Acenaphthene	ND	330	1		12/04/00 14:45		494077
Acenaphthylene	ND	330	1		12/04/00 14:45		494077
Aniline	ND	330	1		12/04/00 14:45		494077
Anthracene	ND	330	1		12/04/00 14:45		494077
Benz(a)anthracene	ND	330	1		12/04/00 14:45		494077
Benzo(a)pyrene	ND	330	1		12/04/00 14:45		494077
Benzo(b)fluoranthene	ND	330	1		12/04/00 14:45		494077
Benzo(g,h,i)perylene	ND	330	1		12/04/00 14:45		494077
Benzo(k)fluoranthene	ND	330	1		12/04/00 14:45		494077
Benzoic acid	ND	1600	1		12/04/00 14:45		494077
Benzyl alcohol	ND	330	1		12/04/00 14:45		494077
Bis(2-chloroethoxy)methane	ND	330	1		12/04/00 14:45		494077
Bis(2-chloroethyl)ether	ND	330	1		12/04/00 14:45		494077

Qualifiers:
ND/U - Not Detected at the Reporting Limit
B - Analyte detected in the associated Method Blank
* - Surrogate Recovery Outside Advisable QC Limits
J - Estimated Value between MDL and PQL
>MCL - Result Over Maximum Contamination Limit(MCL)
D - Surrogate Recovery Unreportable due to Dilution
MI - Matrix Interference

HOUSTON LABORATORY
8880 INTERCHANGE DRIVE
HOUSTON, TEXAS 77054
(713) 660-0901

Client Sample ID S-3 **Collected:** 11/30/00 10:15:0 **SPL Sample ID:** 00120015-04

Site: Salisbury, MO

Analyses/Method	Result		Rep.Limit	Dil. Factor	QUAL	Date Analyzed	Analyst	Seq. #
Bis(2-chloroisopropyl)ether	ND		330	1		12/04/00 14:45		494077
Bis(2-ethylhexyl)phthalate	ND		330	1		12/04/00 14:45		494077
Butyl benzyl phthalate	ND		330	1		12/04/00 14:45		494077
Carbazole	ND		330	1		12/04/00 14:45		494077
Chrysene	ND		330	1		12/04/00 14:45		494077
Di-n-butyl phthalate	830		330	1		12/04/00 14:45		494077
Di-n-octyl phthalate	ND		330	1		12/04/00 14:45		494077
Dibenz(a,h)anthracene	ND		330	1		12/04/00 14:45		494077
Dibenzofuran	ND		330	1		12/04/00 14:45		494077
Diethyl phthalate	ND		330	1		12/04/00 14:45		494077
Dimethyl phthalate	ND		330	1		12/04/00 14:45		494077
Fluoranthene	ND		330	1		12/04/00 14:45		494077
Fluorene	ND		330	1		12/04/00 14:45		494077
Hexachlorobenzene	ND		330	1		12/04/00 14:45		494077
Hexachlorobutadiene	ND		330	1		12/04/00 14:45		494077
Hexachlorocyclopentadiene	ND		330	1		12/04/00 14:45		494077
Hexachloroethane	ND		330	1		12/04/00 14:45		494077
Indeno(1,2,3-cd)pyrene	ND		330	1		12/04/00 14:45		494077
Isophorone	ND		330	1		12/04/00 14:45		494077
N-Nitrosodi-n-propylamine	ND		330	1		12/04/00 14:45		494077
N-Nitrosodiphenylamine	ND		330	1		12/04/00 14:45		494077
Naphthalene	ND		330	1		12/04/00 14:45		494077
Nitrobenzene	ND		330	1		12/04/00 14:45		494077
Pentachlorophenol	ND		800	1		12/04/00 14:45		494077
Phenanthrene	ND		330	1		12/04/00 14:45		494077
Phenol	ND		330	1		12/04/00 14:45		494077
Pyrene	ND		330	1		12/04/00 14:45		494077
Pyridine	ND		330	1		12/04/00 14:45		494077
2-Methylphenol	ND		330	1		12/04/00 14:45		494077
3 & 4-Methylphenol	ND		330	1		12/04/00 14:45		494077
Surr: 2,4,6-Tribromophenol	56.0	%	19-122	1		12/04/00 14:45		494077
Surr: 2-Fluorobiphenyl	54.1	%	30-115	1		12/04/00 14:45		494077
Surr: 2-Fluorophenol	44.0	%	25-121	1		12/04/00 14:45		494077
Surr: Nitrobenzene-d5	31.8	%	23-120	1		12/04/00 14:45		494077
Surr: Phenol-d5	44.0	%	24-113	1		12/04/00 14:45		494077
Surr: Terphenyl-d14	51.8	%	18-137	1		12/04/00 14:45		494077

Qualifiers:

ND/U - Not Detected at the Reporting Limit
B - Analyte detected in the associated Method Blank
* - Surrogate Recovery Outside Advisable QC Limits
J - Estimated Value between MDL and PQL
>MCL - Result Over Maximum Contamination Limit(MCL)
D - Surrogate Recovery Unreportable due to Dilution
MI - Matrix Interference

HOUSTON LABORATORY
8880 INTERCHANGE DRIVE
HOUSTON, TEXAS 77054
(713) 660-0901

Client Sample ID S-3 **Collected:** 11/30/00 10:15:0 **SPL Sample ID:** 00120015-04

Site: Salisbury, MO

Analyses/Method	Result	Rep.Limit	Dil. Factor	QUAL	Date Analyzed	Analyst	Seq. #
VOLATILE ORGANICS BY METHOD 8260B			**MCL**	**SW8260B**	**Units: ug/Kg**		
1,1,1,2-Tetrachloroethane	ND	5.0		1	12/02/00 2:02		492314
1,1,1-Trichloroethane	ND	5.0		1	12/02/00 2:02		492314
1,1,2,2-Tetrachloroethane	ND	5.0		1	12/02/00 2:02		492314
1,1,2-Trichloroethane	ND	5.0		1	12/02/00 2:02		492314
1,1-Dichloroethane	ND	5.0		1	12/02/00 2:02		492314
1,1-Dichloroethene	ND	5.0		1	12/02/00 2:02		492314
1,1-Dichloropropene	ND	5.0		1	12/02/00 2:02		492314
1,2,3-Trichlorobenzene	ND	5.0		1	12/02/00 2:02		492314
1,2,3-Trichloropropane	ND	5.0		1	12/02/00 2:02		492314
1,2,4-Trichlorobenzene	ND	5.0		1	12/02/00 2:02		492314
1,2,4-Trimethylbenzene	ND	5.0		1	12/02/00 2:02		492314
1,2-Dibromo-3-chloropropane	ND	5.0		1	12/02/00 2:02		492314
1,2-Dibromoethane	ND	5.0		1	12/02/00 2:02		492314
1,2-Dichlorobenzene	ND	5.0		1	12/02/00 2:02		492314
1,2-Dichloroethane	ND	5.0		1	12/02/00 2:02		492314
1,2-Dichloropropane	ND	5.0		1	12/02/00 2:02		492314
1,3,5-Trimethylbenzene	ND	5.0		1	12/02/00 2:02		492314
1,3-Dichlorobenzene	ND	5.0		1	12/02/00 2:02		492314
1,3-Dichloropropane	ND	5.0		1	12/02/00 2:02		492314
1,4-Dichlorobenzene	ND	5.0		1	12/02/00 2:02		492314
2,2-Dichloropropane	ND	5.0		1	12/02/00 2:02		492314
2-Butanone	ND	20		1	12/02/00 2:02		492314
2-Chloroethyl vinyl ether	ND	10		1	12/02/00 2:02		492314
2-Chlorotoluene	ND	5.0		1	12/02/00 2:02		492314
2-Hexanone	ND	10		1	12/02/00 2:02		492314
4-Chlorotoluene	ND	5.0		1	12/02/00 2:02		492314
4-Isopropyltoluene	ND	5.0		1	12/02/00 2:02		492314
4-Methyl-2-pentanone	ND	10		1	12/02/00 2:02		492314
Acetone	ND	100		1	12/02/00 2:02		492314
Acrylonitrile	ND	50		1	12/02/00 2:02		492314
Benzene	ND	5.0		1	12/02/00 2:02		492314
Bromobenzene	ND	5.0		1	12/02/00 2:02		492314
Bromochloromethane	ND	5.0		1	12/02/00 2:02		492314
Bromodichloromethane	ND	5.0		1	12/02/00 2:02		492314
Bromoform	ND	5.0		1	12/02/00 2:02		492314
Bromomethane	ND	10		1	12/02/00 2:02		492314
Carbon disulfide	ND	5.0		1	12/02/00 2:02		492314
Carbon tetrachloride	ND	5.0		1	12/02/00 2:02		492314
Chlorobenzene	ND	5.0		1	12/02/00 2:02		492314

Qualifiers:

ND/U - Not Detected at the Reporting Limit
B - Analyte detected in the associated Method Blank
* - Surrogate Recovery Outside Advisable QC Limits
J - Estimated Value between MDL and PQL
>MCL - Result Over Maximum Contamination Limit(MCL)
D - Surrogate Recovery Unreportable due to Dilution
MI - Matrix Interference

HOUSTON LABORATORY
8880 INTERCHANGE DRIVE
HOUSTON, TEXAS 77054
(713) 660-0901

Client Sample ID S-3 **Collected:** 11/30/00 10:15:0 **SPL Sample ID:** 00120015-04

Site: **Salisbury, MO**

Analyses/Method	Result		Rep.Limit	Dil. Factor	QUAL	Date Analyzed	Analyst	Seq. #
Chloroethane	ND		10	1		12/02/00 2:02		492314
Chloroform	ND		5.0	1		12/02/00 2:02		492314
Chloromethane	ND		10	1		12/02/00 2:02		492314
cis-1,3-Dichloropropene	ND		5.0	1		12/02/00 2:02		492314
dibromochloromethane	ND		5.0	1		12/02/00 2:02		492314
Dibromomethane	ND		5.0	1		12/02/00 2:02		492314
Dichlorodifluoromethane	ND		10	1		12/02/00 2:02		492314
Ethylbenzene	ND		5.0	1		12/02/00 2:02		492314
Hexachlorobutadiene	ND		5.0	1		12/02/00 2:02		492314
Isopropylbenzene	ND		5.0	1		12/02/00 2:02		492314
Methyl tert-butyl ether	ND		5.0	1		12/02/00 2:02		492314
Methylene chloride	ND		5.0	1		12/02/00 2:02		492314
n-Butylbenzene	ND		5.0	1		12/02/00 2:02		492314
n-Propylbenzene	ND		5.0	1		12/02/00 2:02		492314
Naphthalene	ND		5.0	1		12/02/00 2:02		492314
sec-Butylbenzene	ND		5.0	1		12/02/00 2:02		492314
Styrene	ND		5.0	1		12/02/00 2:02		492314
tert-Butylbenzene	ND		5.0	1		12/02/00 2:02		492314
Tetrachloroethene	ND		5.0	1		12/02/00 2:02		492314
Toluene	ND		5.0	1		12/02/00 2:02		492314
trans-1,3-Dichloropropene	ND		5.0	1		12/02/00 2:02		492314
Trichloroethene	ND		5.0	1		12/02/00 2:02		492314
Trichlorofluoromethane	ND		5.0	1		12/02/00 2:02		492314
Vinyl acetate	ND		10	1		12/02/00 2:02		492314
Vinyl chloride	ND		10	1		12/02/00 2:02		492314
cis-1,2-Dichloroethene	ND		5.0	1		12/02/00 2:02		492314
m,p-Xylene	ND		5.0	1		12/02/00 2:02		492314
o-Xylene	ND		5.0	1		12/02/00 2:02		492314
trans-1,2-Dichloroethene	ND		5.0	1		12/02/00 2:02		492314
1,2-Dichloroethene (total)	ND		5.0	1		12/02/00 2:02		492314
Xylenes,Total	ND		5.0	1		12/02/00 2:02		492314
Surr: 1,2-Dichloroethane-d4	90.0	%	70-120	1		12/02/00 2:02		492314
Surr: 4-Bromofluorobenzene	88.0	%	74-130	1		12/02/00 2:02		492314
Surr: Toluene-d8	98.0	%	80-140	1		12/02/00 2:02		492314

Qualifiers:

ND/U - Not Detected at the Reporting Limit
B - Analyte detected in the associated Method Blank
* - Surrogate Recovery Outside Advisable QC Limits
J - Estimated Value between MDL and PQL
>MCL - Result Over Maximum Contamination Limit(MCL)
D - Surrogate Recovery Unreportable due to Dilution
MI - Matrix Interference

HOUSTON LABORATORY
8880 INTERCHANGE DRIVE
HOUSTON, TEXAS 77054
(713) 660-0901

Client Sample ID S-6 **Collected:** 11/30/00 10:50:0 **SPL Sample ID:** 00120015-07

Site: Salisbury, MO

Analyses/Method	Result		Rep.Limit		Dil. Factor	QUAL	Date Analyzed	Analyst	Seq. #
GASOLINE RANGE ORGANICS				**MCL**	**SW8015B**		**Units: mg/Kg**		
Gasoline Range Organics	ND		0.10		1		12/05/00 1:33		494098
Surr: 1,4-Difluorobenzene	116.3	%	63-122		1		12/05/00 1:33		494098
Surr: 4-Bromofluorobenzene	79.7	%	39-150		1		12/05/00 1:33		494098
METALS BY METHOD 6010B, TOTAL				**MCL**	**SW6010B**		**Units: mg/Kg**		
Arsenic	2.8		0.500		1		12/04/00 21:30		494503
Lead	16.7		0.500		1		12/04/00 21:30		494503
Selenium	ND		0.500		1		12/04/00 21:30		494503
Barium	16.5		0.500		1		12/02/00 0:14		493370
Cadmium	ND		0.500		1		12/04/00 23:42		494700
Chromium	1.82		1.00		1		12/02/00 0:14		493370
Silver	ND		1.00		1		12/02/00 0:14		493370
SEMIVOLATILE HYDROCARBONS				**MCL**	**SW8015B**		**Units: mg/Kg**		
Diesel #2 (C8-C23)	8		5.0		1		12/04/00 21:08		495158
Fuel Oil (C15-C23)	ND		5.0		1		12/04/00 21:08		495158
Gasoline (C8-C12)	ND		5.0		1		12/04/00 21:08		495158
Hydraulic Fluid	ND		5.0		1		12/04/00 21:08		495158
Kerosene (C8-C15)	ND		5.0		1		12/04/00 21:08		495158
Mineral Spirits	ND		10		1		12/04/00 21:08		495158
Motor Oil (C28-C40)	22		10		1		12/04/00 21:08		495158
Surr: n-Pentacosane	50.6	%	20-154		1		12/04/00 21:08		495158

Qualifiers:

ND/U - Not Detected at the Reporting Limit
B - Analyte detected in the associated Method Blank
* - Surrogate Recovery Outside Advisable QC Limits
J - Estimated Value between MDL and PQL
>MCL - Result Over Maximum Contamination Limit(MCL)
D - Surrogate Recovery Unreportable due to Dilution
MI - Matrix Interference

HOUSTON LABORATORY
8880 INTERCHANGE DRIVE
HOUSTON, TEXAS 77054
(713) 660-0901

Client Sample ID S-6 **Collected:** 11/30/00 10:50:0 **SPL Sample ID:** 00120015-07

Site: Salisbury, MO

Analyses/Method	Result	Rep.Limit	Dil. Factor	QUAL	Date Analyzed	Analyst	Seq. #
SEMIVOLATILE ORGANICS BY METHOD 8270C		**MCL**	**SW8270C**		**Units: ug/Kg**		
1,2,4-Trichlorobenzene	ND	330	1		12/04/00 15:14		494078
1,2-Dichlorobenzene	ND	330	1		12/04/00 15:14		494078
1,2-Diphenylhydrazine	ND	330	1		12/04/00 15:14		494078
1,3-Dichlorobenzene	ND	330	1		12/04/00 15:14		494078
1,4-Dichlorobenzene	ND	330	1		12/04/00 15:14		494078
2,4,5-Trichlorophenol	ND	800	1		12/04/00 15:14		494078
2,4,6-Trichlorophenol	ND	330	1		12/04/00 15:14		494078
2,4-Dichlorophenol	ND	330	1		12/04/00 15:14		494078
2,4-Dimethylphenol	ND	330	1		12/04/00 15:14		494078
2,4-Dinitrophenol	ND	800	1		12/04/00 15:14		494078
2,4-Dinitrotoluene	ND	330	1		12/04/00 15:14		494078
2,6-Dinitrotoluene	ND	330	1		12/04/00 15:14		494078
2-Chloronaphthalene	ND	330	1		12/04/00 15:14		494078
2-Chlorophenol	ND	330	1		12/04/00 15:14		494078
2-Methylnaphthalene	ND	330	1		12/04/00 15:14		494078
2-Nitroaniline	ND	800	1		12/04/00 15:14		494078
2-Nitrophenol	ND	330	1		12/04/00 15:14		494078
3,3'-Dichlorobenzidine	ND	330	1		12/04/00 15:14		494078
3-Nitroaniline	ND	800	1		12/04/00 15:14		494078
4,6-Dinitro-2-methylphenol	ND	800	1		12/04/00 15:14		494078
4-Bromophenyl phenyl ether	ND	330	1		12/04/00 15:14		494078
4-Chloro-3-methylphenol	ND	330	1		12/04/00 15:14		494078
4-Chloroaniline	ND	330	1		12/04/00 15:14		494078
4-Chlorophenyl phenyl ether	ND	330	1		12/04/00 15:14		494078
4-Nitroaniline	ND	800	1		12/04/00 15:14		494078
4-Nitrophenol	ND	800	1		12/04/00 15:14		494078
Acenaphthene	ND	330	1		12/04/00 15:14		494078
Acenaphthylene	ND	330	1		12/04/00 15:14		494078
Aniline	ND	330	1		12/04/00 15:14		494078
Anthracene	ND	330	1		12/04/00 15:14		494078
Benz(a)anthracene	ND	330	1		12/04/00 15:14		494078
Benzo(a)pyrene	ND	330	1		12/04/00 15:14		494078
Benzo(b)fluoranthene	ND	330	1		12/04/00 15:14		494078
Benzo(g,h,i)perylene	ND	330	1		12/04/00 15:14		494078
Benzo(k)fluoranthene	ND	330	1		12/04/00 15:14		494078
Benzoic acid	ND	1600	1		12/04/00 15:14		494078
Benzyl alcohol	ND	330	1		12/04/00 15:14		494078
Bis(2-chloroethoxy)methane	ND	330	1		12/04/00 15:14		494078
Bis(2-chloroethyl)ether	ND	330	1		12/04/00 15:14		494078

Qualifiers:

ND/U - Not Detected at the Reporting Limit
B - Analyte detected in the associated Method Blank
* - Surrogate Recovery Outside Advisable QC Limits
J - Estimated Value between MDL and PQL
>MCL - Result Over Maximum Contamination Limit(MCL)
D - Surrogate Recovery Unreportable due to Dilution
MI - Matrix Interference

HOUSTON LABORATORY
8880 INTERCHANGE DRIVE
HOUSTON, TEXAS 77054
(713) 660-0901

Client Sample ID S-6 **Collected:** 11/30/00 10:50:0 **SPL Sample ID:** 00120015-07

Site: Salisbury, MO

Analyses/Method	Result		Rep.Limit	Dil. Factor	QUAL	Date Analyzed	Analyst	Seq. #
Bis(2-chloroisopropyl)ether	ND		330	1		12/04/00 15:14		494078
Bis(2-ethylhexyl)phthalate	ND		330	1		12/04/00 15:14		494078
Butyl benzyl phthalate	ND		330	1		12/04/00 15:14		494078
Carbazole	ND		330	1		12/04/00 15:14		494078
Chrysene	ND		330	1		12/04/00 15:14		494078
Di-n-butyl phthalate	ND		330	1		12/04/00 15:14		494078
Di-n-octyl phthalate	ND		330	1		12/04/00 15:14		494078
Dibenz(a,h)anthracene	ND		330	1		12/04/00 15:14		494078
Dibenzofuran	ND		330	1		12/04/00 15:14		494078
Diethyl phthalate	ND		330	1		12/04/00 15:14		494078
Dimethyl phthalate	ND		330	1		12/04/00 15:14		494078
Fluoranthene	ND		330	1		12/04/00 15:14		494078
Fluorene	ND		330	1		12/04/00 15:14		494078
Hexachlorobenzene	ND		330	1		12/04/00 15:14		494078
Hexachlorobutadiene	ND		330	1		12/04/00 15:14		494078
Hexachlorocyclopentadiene	ND		330	1		12/04/00 15:14		494078
Hexachloroethane	ND		330	1		12/04/00 15:14		494078
Indeno(1,2,3-cd)pyrene	ND		330	1		12/04/00 15:14		494078
Isophorone	ND		330	1		12/04/00 15:14		494078
N-Nitrosodi-n-propylamine	ND		330	1		12/04/00 15:14		494078
N-Nitrosodiphenylamine	ND		330	1		12/04/00 15:14		494078
Naphthalene	ND		330	1		12/04/00 15:14		494078
Nitrobenzene	ND		330	1		12/04/00 15:14		494078
Pentachlorophenol	ND		800	1		12/04/00 15:14		494078
Phenanthrene	ND		330	1		12/04/00 15:14		494078
Phenol	ND		330	1		12/04/00 15:14		494078
Pyrene	ND		330	1		12/04/00 15:14		494078
Pyridine	ND		330	1		12/04/00 15:14		494078
2-Methylphenol	ND		330	1		12/04/00 15:14		494078
3 & 4-Methylphenol	ND		330	1		12/04/00 15:14		494078
Surr: 2,4,6-Tribromophenol	80.0	%	19-122	1		12/04/00 15:14		494078
Surr: 2-Fluorobiphenyl	76.5	%	30-115	1		12/04/00 15:14		494078
Surr: 2-Fluorophenol	96.0	%	25-121	1		12/04/00 15:14		494078
Surr: Nitrobenzene-d5	64.7	%	23-120	1		12/04/00 15:14		494078
Surr: Phenol-d5	88.0	%	24-113	1		12/04/00 15:14		494078
Surr: Terphenyl-d14	64.7	%	18-137	1		12/04/00 15:14		494078

Qualifiers:

ND/U - Not Detected at the Reporting Limit
B - Analyte detected in the associated Method Blank
* - Surrogate Recovery Outside Advisable QC Limits
J - Estimated Value between MDL and PQL
>MCL - Result Over Maximum Contamination Limit(MCL)
D - Surrogate Recovery Unreportable due to Dilution
MI - Matrix Interference

HOUSTON LABORATORY
8880 INTERCHANGE DRIVE
HOUSTON, TEXAS 77054
(713) 660-0901

Client Sample ID S-6 **Collected:** 11/30/00 10:50:0 **SPL Sample ID:** 00120015-07

Site: Salisbury, MO

Analyses/Method	Result	Rep.Limit	Dil. Factor	QUAL	Date Analyzed	Analyst	Seq. #
VOLATILE ORGANICS BY METHOD 8260B		**MCL**	**SW8260B**		**Units: ug/Kg**		
1,1,1,2-Tetrachloroethane	ND	5.0	1		12/01/00 21:34		492304
1,1,1-Trichloroethane	ND	5.0	1		12/01/00 21:34		492304
1,1,2,2-Tetrachloroethane	ND	5.0	1		12/01/00 21:34		492304
1,1,2-Trichloroethane	ND	5.0	1		12/01/00 21:34		492304
1,1-Dichloroethane	ND	5.0	1		12/01/00 21:34		492304
1,1-Dichloroethene	ND	5.0	1		12/01/00 21:34		492304
1,1-Dichloropropene	ND	5.0	1		12/01/00 21:34		492304
1,2,3-Trichlorobenzene	ND	5.0	1		12/01/00 21:34		492304
1,2,3-Trichloropropane	ND	5.0	1		12/01/00 21:34		492304
1,2,4-Trichlorobenzene	ND	5.0	1		12/01/00 21:34		492304
1,2,4-Trimethylbenzene	ND	5.0	1		12/01/00 21:34		492304
1,2-Dibromo-3-chloropropane	ND	5.0	1		12/01/00 21:34		492304
1,2-Dibromoethane	ND	5.0	1		12/01/00 21:34		492304
1,2-Dichlorobenzene	ND	5.0	1		12/01/00 21:34		492304
1,2-Dichloroethane	ND	5.0	1		12/01/00 21:34		492304
1,2-Dichloropropane	ND	5.0	1		12/01/00 21:34		492304
1,3,5-Trimethylbenzene	ND	5.0	1		12/01/00 21:34		492304
1,3-Dichlorobenzene	ND	5.0	1		12/01/00 21:34		492304
1,3-Dichloropropane	ND	5.0	1		12/01/00 21:34		492304
1,4-Dichlorobenzene	ND	5.0	1		12/01/00 21:34		492304
2,2-Dichloropropane	ND	5.0	1		12/01/00 21:34		492304
2-Butanone	ND	20	1		12/01/00 21:34		492304
2-Chloroethyl vinyl ether	ND	10	1		12/01/00 21:34		492304
2-Chlorotoluene	ND	5.0	1		12/01/00 21:34		492304
2-Hexanone	ND	10	1		12/01/00 21:34		492304
4-Chlorotoluene	ND	5.0	1		12/01/00 21:34		492304
4-Isopropyltoluene	ND	5.0	1		12/01/00 21:34		492304
4-Methyl-2-pentanone	ND	10	1		12/01/00 21:34		492304
Acetone	ND	100	1		12/01/00 21:34		492304
Acrylonitrile	ND	50	1		12/01/00 21:34		492304
Benzene	ND	5.0	1		12/01/00 21:34		492304
Bromobenzene	ND	5.0	1		12/01/00 21:34		492304
Bromochloromethane	ND	5.0	1		12/01/00 21:34		492304
Bromodichloromethane	ND	5.0	1		12/01/00 21:34		492304
Bromoform	ND	5.0	1		12/01/00 21:34		492304
Bromomethane	ND	10	1		12/01/00 21:34		492304
Carbon disulfide	ND	5.0	1		12/01/00 21:34		492304
Carbon tetrachloride	ND	5.0	1		12/01/00 21:34		492304
Chlorobenzene	ND	5.0	1		12/01/00 21:34		492304

Qualifiers:

ND/U - Not Detected at the Reporting Limit
B - Analyte detected in the associated Method Blank
* - Surrogate Recovery Outside Advisable QC Limits
J - Estimated Value between MDL and PQL
>MCL - Result Over Maximum Contamination Limit(MCL)
D - Surrogate Recovery Unreportable due to Dilution
MI - Matrix Interference

HOUSTON LABORATORY
8880 INTERCHANGE DRIVE
HOUSTON, TEXAS 77054
(713) 660-0901

Client Sample ID S-6 **Collected:** 11/30/00 10:50:0 **SPL Sample ID:** 00120015-07

Site: Salisbury, MO

Analyses/Method	Result		Rep.Limit	Dil. Factor	QUAL	Date Analyzed	Analyst	Seq. #
Chloroethane	ND		10	1		12/01/00 21:34		492304
Chloroform	ND		5.0	1		12/01/00 21:34		492304
Chloromethane	ND		10	1		12/01/00 21:34		492304
cis-1,3-Dichloropropene	ND		5.0	1		12/01/00 21:34		492304
dibromochloromethane	ND		5.0	1		12/01/00 21:34		492304
Dibromomethane	ND		5.0	1		12/01/00 21:34		492304
Dichlorodifluoromethane	ND		10	1		12/01/00 21:34		492304
Ethylbenzene	ND		5.0	1		12/01/00 21:34		492304
Hexachlorobutadiene	ND		5.0	1		12/01/00 21:34		492304
Isopropylbenzene	ND		5.0	1		12/01/00 21:34		492304
Methyl tert-butyl ether	ND		5.0	1		12/01/00 21:34		492304
Methylene chloride	ND		5.0	1		12/01/00 21:34		492304
n-Butylbenzene	ND		5.0	1		12/01/00 21:34		492304
n-Propylbenzene	ND		5.0	1		12/01/00 21:34		492304
Naphthalene	ND		5.0	1		12/01/00 21:34		492304
sec-Butylbenzene	ND		5.0	1		12/01/00 21:34		492304
Styrene	ND		5.0	1		12/01/00 21:34		492304
tert-Butylbenzene	ND		5.0	1		12/01/00 21:34		492304
Tetrachloroethene	ND		5.0	1		12/01/00 21:34		492304
Toluene	ND		5.0	1		12/01/00 21:34		492304
trans-1,3-Dichloropropene	ND		5.0	1		12/01/00 21:34		492304
Trichloroethene	ND		5.0	1		12/01/00 21:34		492304
Trichlorofluoromethane	ND		5.0	1		12/01/00 21:34		492304
Vinyl acetate	ND		10	1		12/01/00 21:34		492304
Vinyl chloride	ND		10	1		12/01/00 21:34		492304
cis-1,2-Dichloroethene	ND		5.0	1		12/01/00 21:34		492304
m,p-Xylene	ND		5.0	1		12/01/00 21:34		492304
o-Xylene	ND		5.0	1		12/01/00 21:34		492304
trans-1,2-Dichloroethene	ND		5.0	1		12/01/00 21:34		492304
1,2-Dichloroethene (total)	ND		5.0	1		12/01/00 21:34		492304
Xylenes,Total	ND		5.0	1		12/01/00 21:34		492304
Surr: 1,2-Dichloroethane-d4	96.0	%	70-120	1		12/01/00 21:34		492304
Surr: 4-Bromofluorobenzene	80.0	%	74-130	1		12/01/00 21:34		492304
Surr: Toluene-d8	98.0	%	80-140	1		12/01/00 21:34		492304

Qualifiers:

ND/U - Not Detected at the Reporting Limit
B - Analyte detected in the associated Method Blank
* - Surrogate Recovery Outside Advisable QC Limits
J - Estimated Value between MDL and PQL
>MCL - Result Over Maximum Contamination Limit(MCL)
D - Surrogate Recovery Unreportable due to Dilution
MI - Matrix Interference

HOUSTON LABORATORY
8880 INTERCHANGE DRIVE
HOUSTON, TEXAS 77054
(713) 660-0901

Client Sample ID Trip Blank 11/21/00 **Collected:** 11/30/00 **SPL Sample ID:** 00120015-08

Site: Salisbury, MO

Analyses/Method	Result	Rep.Limit	Dil. Factor	QUAL	Date Analyzed	Analyst	Seq. #
VOLATILE ORGANICS BY METHOD 8260B			**MCL**	**SW8260B**	**Units: ug/L**		
1,1,1,2-Tetrachloroethane	ND	5.0		1	12/02/00 14:57		493121
1,1,1-Trichloroethane	ND	5.0		1	12/02/00 14:57		493121
1,1,2,2-Tetrachloroethane	ND	5.0		1	12/02/00 14:57		493121
1,1,2-Trichloroethane	ND	5.0		1	12/02/00 14:57		493121
1,1-Dichloroethane	ND	5.0		1	12/02/00 14:57		493121
1,1-Dichloroethene	ND	5.0		1	12/02/00 14:57		493121
1,1-Dichloropropene	ND	5.0		1	12/02/00 14:57		493121
1,2,3-Trichlorobenzene	ND	5.0		1	12/02/00 14:57		493121
1,2,3-Trichloropropane	ND	5.0		1	12/02/00 14:57		493121
1,2,4-Trichlorobenzene	ND	5.0		1	12/02/00 14:57		493121
1,2,4-Trimethylbenzene	ND	5.0		1	12/02/00 14:57		493121
1,2-Dibromo-3-chloropropane	ND	5.0		1	12/02/00 14:57		493121
1,2-Dibromoethane	ND	5.0		1	12/02/00 14:57		493121
1,2-Dichlorobenzene	ND	5.0		1	12/02/00 14:57		493121
1,2-Dichloroethane	ND	5.0		1	12/02/00 14:57		493121
1,2-Dichloropropane	ND	5.0		1	12/02/00 14:57		493121
1,3,5-Trimethylbenzene	ND	5.0		1	12/02/00 14:57		493121
1,3-Dichlorobenzene	ND	5.0		1	12/02/00 14:57		493121
1,3-Dichloropropane	ND	5.0		1	12/02/00 14:57		493121
1,4-Dichlorobenzene	ND	5.0		1	12/02/00 14:57		493121
2,2-Dichloropropane	ND	5.0		1	12/02/00 14:57		493121
2-Butanone	ND	20		1	12/02/00 14:57		493121
2-Chloroethyl vinyl ether	ND	10		1	12/02/00 14:57		493121
2-Chlorotoluene	ND	5.0		1	12/02/00 14:57		493121
2-Hexanone	ND	10		1	12/02/00 14:57		493121
4-Chlorotoluene	ND	5.0		1	12/02/00 14:57		493121
4-Isopropyltoluene	ND	5.0		1	12/02/00 14:57		493121
4-Methyl-2-pentanone	ND	10		1	12/02/00 14:57		493121
Acetone	ND	100		1	12/02/00 14:57		493121
Acrylonitrile	ND	50		1	12/02/00 14:57		493121
Benzene	ND	5.0		1	12/02/00 14:57		493121
Bromobenzene	ND	5.0		1	12/02/00 14:57		493121
Bromochloromethane	ND	5.0		1	12/02/00 14:57		493121
Bromodichloromethane	ND	5.0		1	12/02/00 14:57		493121
Bromoform	ND	5.0		1	12/02/00 14:57		493121
Bromomethane	ND	10		1	12/02/00 14:57		493121
Carbon disulfide	ND	5.0		1	12/02/00 14:57		493121
Carbon tetrachloride	ND	5.0		1	12/02/00 14:57		493121
Chlorobenzene	ND	5.0		1	12/02/00 14:57		493121

Qualifiers:
ND/U - Not Detected at the Reporting Limit
B - Analyte detected in the associated Method Blank
* - Surrogate Recovery Outside Advisable QC Limits
J - Estimated Value between MDL and PQL
>MCL - Result Over Maximum Contamination Limit(MCL)
D - Surrogate Recovery Unreportable due to Dilution
MI - Matrix Interference

HOUSTON LABORATORY
8880 INTERCHANGE DRIVE
HOUSTON, TEXAS 77054
(713) 660-0901

Client Sample ID Trip Blank 11/21/00 **Collected:** 11/30/00 **SPL Sample ID:** 00120015-08

Site: Salisbury, MO

Analyses/Method	Result		Rep.Limit	Dil. Factor	QUAL	Date Analyzed	Analyst	Seq. #
Chloroethane	ND		10	1		12/02/00 14:57		493121
Chloroform	ND		5.0	1		12/02/00 14:57		493121
Chloromethane	ND		10	1		12/02/00 14:57		493121
cis-1,3-Dichloropropene	ND		5.0	1		12/02/00 14:57		493121
Dibromochloromethane	ND		5.0	1		12/02/00 14:57		493121
Dibromomethane	ND		5.0	1		12/02/00 14:57		493121
Dichlorodifluoromethane	ND		10	1		12/02/00 14:57		493121
Ethylbenzene	ND		5.0	1		12/02/00 14:57		493121
Hexachlorobutadiene	ND		5.0	1		12/02/00 14:57		493121
Isopropylbenzene	ND		5.0	1		12/02/00 14:57		493121
Methyl tert-butyl ether	ND		5.0	1		12/02/00 14:57		493121
Methylene chloride	ND		5.0	1		12/02/00 14:57		493121
n-Butylbenzene	ND		5.0	1		12/02/00 14:57		493121
n-Propylbenzene	ND		5.0	1		12/02/00 14:57		493121
Naphthalene	ND		5.0	1		12/02/00 14:57		493121
sec-Butylbenzene	ND		5.0	1		12/02/00 14:57		493121
Styrene	ND		5.0	1		12/02/00 14:57		493121
tert-Butylbenzene	ND		5.0	1		12/02/00 14:57		493121
Tetrachloroethene	ND		5.0	1		12/02/00 14:57		493121
Toluene	ND		5.0	1		12/02/00 14:57		493121
trans-1,3-Dichloropropene	ND		5.0	1		12/02/00 14:57		493121
Trichloroethene	ND		5.0	1		12/02/00 14:57		493121
Trichlorofluoromethane	ND		5.0	1		12/02/00 14:57		493121
Vinyl acetate	ND		10	1		12/02/00 14:57		493121
Vinyl chloride	ND		10	1		12/02/00 14:57		493121
cis-1,2-Dichloroethene	ND		5.0	1		12/02/00 14:57		493121
m,p-Xylene	ND		5.0	1		12/02/00 14:57		493121
o-Xylene	ND		5.0	1		12/02/00 14:57		493121
trans-1,2-Dichloroethene	ND		5.0	1		12/02/00 14:57		493121
1,2-Dichloroethene (total)	ND		5.0	1		12/02/00 14:57		493121
Xylenes,Total	ND		5.0	1		12/02/00 14:57		493121
Surr: 1,2-Dichloroethane-d4	102.0	%	62-119	1		12/02/00 14:57		493121
Surr: 4-Bromofluorobenzene	102.0	%	78-123	1		12/02/00 14:57		493121
Surr: Toluene-d8	96.0	%	74-122	1		12/02/00 14:57		493121

Qualifiers:

ND/U - Not Detected at the Reporting Limit
B - Analyte detected in the associated Method Blank
* - Surrogate Recovery Outside Advisable QC Limits
J - Estimated Value between MDL and PQL
>MCL - Result Over Maximum Contamination Limit(MCL)
D - Surrogate Recovery Unreportable due to Dilution
MI - Matrix Interference

SPL, Inc.

Analysis Request & Chain of Custody Record

SPL Workorder No: 00120015

083724

page ___ of ___

Client Name: Tetra Tech EMI

Address/Phone: 1800 JFK Blvd. Philadelphia, PA

Client Contact: Jarrett Laraway (215) 654-8713

Project Name: Haliburton - Salisbury

Project Number: P0998420020P2

Project Location: Salisbury, MD

Invoice To: Tom Fields

Requested Analysis

SAMPLE ID	DATE	TIME	comp	grab	matrix: W=water S=soil SL=sludge O=other:	bottle: P=plastic A=amber glass G=glass V=vial	size: 1=1 liter 4=4oz 40=vial 8=8oz 16=16oz	pres.: 1=HCl 2=HNO3 3=H2SO4 O=other:	Number of Containers	VOA	TPH	SVOC	Metals	DRO				
S-1	11/30	0940	X		S	G	4,8			X	X	X	X	X				
S-2A	↓	0950		X	S	G	4,8			X	X	X	X	X				
S-2B		1000		X	S	G	4,8			X	X	X	X	X				
S-3		1015	X		S	G	4,8			X	X	X	X	X				
S-4		1040	X		S	G	4,8			X	X	X	X	X				
S-5		1040		X	W	P,G,A	40,32	1,2		X	X	X	X					
S-6		1050	X		S	G	4,8			X	X	X	X	X				
Trip Blank	↓																	

RUSH

Client/Consultant Remarks:

Laboratory remarks:

Intact? ☑ Y ☐ N

Temp: 4c

Requested TAT

24hr ☐ 72hr ☐

48hr ☐ Standard ☐

Other ☐ _____

Special Reporting Requirements: Fax Results ☐ Raw Data ☐ Standard QC ☐ Level 3 QC ☐ Level 4 QC ☐

Special Detection Limits (specify):

PM review (initial): BAF

	date	time	
1. Relinquished by Sampler: [signature]	11/30	1300	2. Received by:
3. Relinquished by:			4. Received by:
5. Relinquished by:			6. Received by Laboratory: [signature] 12/1/00 1000

☐ 8880 Interchange Drive, Houston, TX 77054 (713) 660-0901

☐ 459-Hughes Drive, Traverse City, MI 49684 (616) 947-5777

☐ 500 Ambassador Caffery Parkway, Scott, LA 70583 (318) 237-4775

6

ATTACHMENT 6

ENVIRONMENTAL PRIORITIES INITIATIVE
PRELIMINARY ASSESSMENT, DECEMBER 1989

PROVIDED BY
HALLIBURTON HEALTH, SAFETY AND ENVIRONMENT

ENVIRONMENTAL PRIORITIES INITIATIVE
PRELIMINARY ASSESSMENT
OF
DRESSER WAYNE INDUSTRIES

SALISBURY, MARYLAND

MD-275

DECEMBER, 1989

Prepared By: Maryland Department of the Environment
Hazardous and Solid Waste Management Administration
2500 Broening Highway
Baltimore, Maryland 21224

Prepared For: U.S. Environmental Protection Agency
Region III
841 Chestnut Building
Philadelphia, Pennsylvania 19107

1.0 INTRODUCTION

1.1 AUTHORIZATION

The Maryland Department of the Environment, Hazardous and Solid Waste Management Administration (MDE/HSWMA) performed this study under the Environmental Protection Agency (EPA) Contract No. MD088-0526-0408.

1.2 SCOPE OF WORK

MDE/HSWMA was contracted to perform an Environmental Priorities Initiative Preliminary Assessment (EPI PA) at the subject site. This EPI PA will assess the potential for releases of hazardous waste and hazardous waste constituents from Solid Waste Management Units (SWMUs) identified at the subject site.

1.3 EXECUTIVE SUMMARY

The Wayne Division of Dresser Industries is located in Salisbury, Maryland. The Salisbury plant and its sister plant located in Austin, Texas produce fuel dispensing equipment for both domestic and world-wide markets. The facility has been fabricating and assembling pumps and dispensers on-site since 1938. In addition, the Globe Hoist Division of Dresser Industries manufactures in-ground automotive and heavy-duty bus and truck hoists. The primary hazardous wastes streams generated by the

facility are flammable waste paint related material, waste flammable liquid (mineral spirits and paint thinners) and waste corrosive liquid.

In addition to the hazardous waste streams described above, Dresser Industries also generates three (3) non-hazardous waste streams. A oily waste and oily waste grit is generated along with solid paint waste which is disposed of as a non-hazardous waste. Also, waste water from the pre-treatment plant is discharged into the Salisbury City sewer system and waste water from the spot welders and the moat surrounding the raw product storage pad is discharged (NPDES permitted) into the storm water drain system as non-hazardous wastes.

The Dresser facility has been in operation since 1938. Currently, waste management practices and handling of waste material at the Dresser Industries site appears to be in compliance with existing RCRA regulations. Also, waste storage and handling areas of the facility were found to be in generally good condition. However, no records regarding waste management practices exist before 1980. The potential of wastes migrating through groundwater and/or surface water pathways exist if any waste were improperly handled prior to the 70's. Prior to 1982, caustic wastewater was stored in an asphalt lined surface impoundment. After the impoundment was abandoned cracks were observed in the walls of the asphalt. The possibility exists that caustic waste may have seeped into the groundwater. The impact to

the public health through drinking water can be significant if the contaminants reached the public well field. If contaminants had entered the Wicomico River, the Chesapeake Bay could also be impacted. Based on the preliminary evaluation of the situations, the site is recommended for a medium priority Screening Site Inspection (SSI) under CERCLA. MDE will prepare a sampling plan to address the above concerns including residential well sampling in the vicinity of the site (covering different depths), municipal well sampling, surface water sampling and soil sampling in any suspected areas.

Prior to 1982, caustic cleaning waste from the parts cleaning operation prior to pre treatment and discharge to the City sanitary system were stored in an asphalt lined surface impoundment. Presently the caustic waste water is held in two (2) 10,000-gallon above ground tanks. The abandoned asphalt lined surface impoundment is used as a retention lagoon for any overflows from the open top tanks. In a January 27, 1983 inspection by the MD/DHMH, the walls and bottom of the old asphalt surface impoundment was observed to be in poor condition. Several cracks in the walls and grass growing out of the walls were observed during the inspection. It is possible that these cracks were present when the surface impoundment was used to store the caustic wastewater and that caustic waste could have seeped into the groundwater.

On July 28, 1986, a shipment of waste sent to the Blackwater Dump in Delmar, Maryland by H.D. Metal Company, an agent for Dresser Industries, was found to be a hazardous waste. The waste was identified as paint filters (Appendix E). Dresser recovered the drums and disposed of them in a proper manor. No other regulatory action has been taken at the site.

2.6 REMEDIAL ACTION TO DATE

On September 15, 1986, a 5,000-gallon waste cooling tank was overfilled. A small unknown amount of waste was spilled. Some of the oil did enter a storm drain catch basin and was contained.

Steam Kat cleaned up the spill. MDE officials were notified and the spill was cleaned to their approval.

On September 20, 1986, the facility had a mineral spirit spill. The underground tank contained 5,000-gallons of product. The tank leaked an unknown amount of mineral spirits. Steam Kat cleaned up the spill. MDE officials were notified and the spill was cleaned to their approval.

No other remedial action has been taken to date at the Dresser Industries site.

5.3.1.6 METAL PRE-TREATMENT SYSTEM

The metal pre-treatment system is located in the main plant building outside of the powder painting room (Figure 6; Photo #3). The metal pre-treatment system is a seven-stage process that utilizes phosphate-based washes and coats the metal with a rust and corrosive resistant film. This process generates a zinc phosphate waste that is treated in the pre-treatment system and discharged into the Salisbury City sewer system. Occasionally a corrosive liquid/sludge is generated when the system is cleaned. This waste is drummed and disposed of by Steam Kat as a hazardous waste.

The general housekeeping of the pre-treatment area is good. There are no apparent cracks in the cement. No evidence of stains indicating spills were observed during the inspection in this area.

5.3.1.7 CAUSTIC WASTEWATER STORAGE TANKS

Next to the pre-treatment area are two (2) 10,000-gallon above ground tanks used to store caustic cleaning wastes, before they are treated in the pre-treatment plant and discharged to the City sanitary system (Figure 6). The caustic waste is generated from the parts cleaning operation. The two (2) tanks are contained in the abandoned asphalt surface impoundment.

No apparent evidence of spillage or overflow was observed in this area.

6.0 RECOMMENDATIONS AND CONCLUSIONS

Dresser Industries has been in the business of manufacturing fuel dispensing pumps and automobile hoists since 1938. In 1987, Dresser reduced their waste by approximately 90% by utilizing a powder paint system instead of a wet (solvent base) paint system. The facility generates a small volume of waste paint and paint related materials and a corrosive liquid from the pretreatment of the metal parts. On rare occasions they generate a very small amount of waste 1,1,1-trichloroethane.

The Dresser facility has been in operation since 1938. Currently, waste management practices and handling of waste material at the Dresser Industries site appears to be in compliance with existing RCRA regulations. Also, waste storage and handling areas of the facility were found to be in generally good condition. However, no records regarding waste management practices exist before 1980. The potential of wastes migrating through groundwater and/or surface water pathways exist if any waste were improperly handled prior to the 70's. Prior to 1982, caustic wastewater was stored in an asphalt surface impoundment. After the impoundment was abandoned cracks were observed in the asphalt lining. The possibility exists that caustic waste may have seeped into the groundwater. The impact to the public health through drinking water can be significant if the contaminants reached the public well field. If contaminants had entered the Wicomico River, the Chesapeake Bay could also be impacted. Based

on the preliminary evaluation of the situations, the site is recommended for a medium priority Screening Site Inspection (SSI) under CERCLA. MDE will prepare a sampling plan to address the above concerns including residential well sampling in the vicinity of the site (covering different depths), municipal well sampling, surface water sampling and soil sampling in any suspected areas.

3.0 ENVIRONMENTAL SETTING

3.1 WATER SUPPLY

The site is served water by the Salisbury municipal water supply. The municipal water supply is from a well field of eleven wells that supplies water to parts of the City of Salisbury. They are located approximately one and a half (1.5) miles north of the site along Beaverdam Creek. The well depths range from 51 to 150 feet deep and yields an average of 1000 gallons per minute. Within a three (3) mile radius of the site there are approximately 3000 domestic wells. Well depths range from 20 to 200 feet and yield from 2 to 25 gallons per minute (Reference 1). These wells are screened in the Beaverdam Sand. There are no surface water intakes within three (3) miles downstream of the Dresser site.

3.2 SURFACE WATER

The nearest surface water to the site is an unnamed intermittent tributary of Tonytank Lake, approximately one-half (0.5) mile south of the facility. Surface water entering this unnamed tributary will flow west and will eventually enter the Wicomico River. There are no surface water intakes within three (3) miles downgradient of the site. The slope of the facility and the intervening terrain is less than 3%, as estimated from the USGS topographic map (Figure 5).

4.0 WASTE TYPE AND QUANTITY

In its 1988 Hazardous Waste Generation and Shipment Report, Dresser has identified six (6) hazardous wastes generated at the facility:

1. Ignitable spent solvents used to clean painting equipment (D001)
2. Ignitable solids and sludges from solvent base paint (virgin) (D001)
3. Unused solid Sulfuric Acid (D002)
4. Caustic paint stripper tank waste (D002)
5. Gasoline from pump test tank (D001)
6. Used oil contaminated with 1.5% organic chlorine (D001) (The used oil contaminated with 1.5% organic chlorine was one time generation due to an accidental contamination of the waste oil (Appendix D).

In addition to the hazardous waste mentioned above the facility generates a non-hazardous waste water from the pre-treatment plant. This waste water is generated from the cooling water used on the machines and waste zinc phosphate coating water used to treat the metal before it is painted. The waste water is monitored continuously and adjusted before it is discharged into the Salisbury City sewer system as a non-hazardous waste. The facility also generates an oily waste, which contains hydraulic waste water and blow down from the neutralizer pre-treatment tanks.

This waste is disposed by Steam Kat as a non-hazardous waste. The facility currently maintains an NPDES permit to discharge into the storm water drain on-site. This non-hazardous waste water is generated by the spot welders in the main plant building, and the moat surrounding the virgin product storage pad.

Prior to 1983, no annual hazardous waste generation and shipment reports were required to be submitted to MDE/HSWMA. The amount of waste generated prior to this date, and the disposal practices employed by the facility are unknown.

4.1 IGNITABLE SPENT SOLVENTS USED TO CLEAN PAINTING EQUIPMENT

Dresser Industries generated 12,400 pounds of waste from spent solvents in 1988, and 71,550 pounds in 1987. Currently, as of November 8, 1989, Dresser Industries has shipped 26,800 pounds of waste combustible liquid. This waste stream is a solvent mixture of Methyl Ethyl Ketone (MEK), toluene and xylene. The source of this waste stream is generated from the cleaning of the painting equipment.

This waste is contained and transported by Steam Kat Haz Mat, Inc. of Salisbury, Maryland.

4.2 IGNITABLE WASTE PAINT RELATED MATERIAL

Dresser Industries generated 5,600 pounds of waste paint in 1988 and did not generate any waste paint related materials in 1987. Currently, as of November 8, 1989, Dresser has generated 8,000 pounds of waste. The component of this waste is 100% Black Asphalt Paint (solvent base). It is generated from the wet painting of the fuel dispensing pumps.

The waste is contained and transported by Steam Kat Haz Mat, Inc. of Salisbury, Maryland.

4.3 WASTE CORROSIVE LIQUID

Dresser Industries has generated 9,600 pounds of waste corrosive liquid in 1988, and generated no corrosive liquid waste in 1987. Currently as of November 8, 1989, 12,700 pounds of waste corrosive liquid has been generated. The source of this waste is generated from the seven-stage metal pre-treatment system which gives phosphate-based washes and pretreats all metal parts with a rust and corrosion resistant film before the metal parts are electrostatically painted. The liquid/sludge corrosive waste is only generated on rare occasions when the treatment system is cleaned.

This waste is contained and transported by Steam Kat Haz Mat Inc., of Salisbury, Maryland.

5.2 SUMMARY

On November 9, 1989, Ms. Marie Fisher and Mr. Gary Haggerty of MDE/HSWMA, CERCLA Pre-Remedial Division, visited the Dresser-Wayne Industry site. MDE/HSWMA personnel were met at the facility by Mr. Robert Mitchell, Safety & Environmental Supervisor. MDE/HSWMA personnel proceeded to interview Mr. Mitchell about both past and present waste management practices at the facility. Also, during the interview a questionnaire prepared by MDE/HSWMA was filled out (Appendix A).

5.3 SITE OBSERVATIONS

5.3.1 SOLID WASTE MANAGEMENT UNITS (SWMUs)

5.3.1.1 PRE-TREATMENT BUILDING

The pre-treatment building is located on the southwest side of the property (Figure 6; Photo #16 & 17). Waste coolant water and waste zinc phosphate from the treatment of metal parts before they are powder painted, is pre-treated and discharged as a non-hazardous waste to the City of Salisbury's sewer system. Before the waste water is discharged into the sewer system it is continuously monitored and automatically adjusted. The pre-treatment system consists of a clarifier tank, a neutralizer tank, and an acid tank. The pH is adjusted with either sulfuric acid or lime. (A hazardous waste analysis can be found in Appendix D).

Waste sulfuric acid is disposed as a hazardous waste by Steam Kat Haz Mat Inc. Waste from the blow-down of the pre-treatment system is directed to the 5,000 gallon underground storage tank and disposed of by Steam Kat Haz Mat Inc. as a non-hazardous waste.

The pre-treatment area appears to be in good condition. There are no apparent cracks in the cement of the floor of the building. The floor appeared to be dry with no stains indicating any recent spills.

5.3.1.2 WET (SOLVENT BASE) FUEL PUMP PAINTING AREA

The fuel pump painting area utilizing solvent base wet paint is located in the main plant building (Figure 6; Photo #8). According to Dresser personnel solvent base wet paint is only used about once a week. Most of the painting of the fuel dispensing tanks is done with a powder paint. Waste flammable liquid (paint thinners) used to clean painting machines, and waste paint related materials are generated at the wet painting area. The wastes are drummed in 55-gallon containers with labels showing the accumulation dates and the contents of the drums and temporarily stored in the painting area. The drums are then moved to a hazardous waste storage pad outside before Steam Kat Haz Mat Inc. transports the waste off-site.

The wet painting area appears to be in good condition. During MDE's inspection on November 9, 1989, the painting process was not

in operation. There are no apparent cracks in the cement floor. The area appeared to be dry with no stains indicating any recent spills.

5.3.1.3 WET (SOLVENT BASE) HOIST PAINTING AREA

The painting area for the automotive hoists, utilizing solvent base wet paint, is located in the main plant building (Figure 6; Photo #13). This process was also not in operation at the time of MDE's inspection. Waste flammable liquid (paint thinners) used to clean painting machines, and waste paint related material are generated at the painting area. The wastes are drummed in 55-gallon containers with the waste accumulation dates and the contents labeled on the drums, and temporarily stored in the painting area. Then the drums are moved to the hazardous waste storage pad located outside before they are transported by Steam Kat Haz Mat Inc. off-site as a hazardous waste.

The general housekeeping in this area is good. There are no evident stains on the cement indicating recent spills in this area. There were no apparent cracks in the cement.

5.3.1.4 COMPACT PUMPING UNIT (CPU) CELLS

The compact unit cells are located in the main plant building (Figure 6; Photo # 5,6,7 & 10). The CPUs are used to calibrate and test the fuel dispensing pumps. The units are self contained units

that utilize mineral spirits (salvosol) for calibration and testing. The mineral spirits are recycled to a 10,000 gallon above ground storage tank encased in a concrete vault. A small amount of waste combustible liquid (100% mineral spirits) is generated. Any waste from this process is directed to a 5,000 gallon underground storage tank where Steam Kat Haz Mat Inc. pumps it out and disposes the waste water as a non-hazardous waste off-site.

The general housekeeping in this area appears to be very good. There are no apparent cracks in the cement floor. There are no stains indicating recent spills in the area.

5.3.1.5 HAZARDOUS WASTE STORAGE PAD

The hazardous waste storage pad is located outside on the southwest side of the property (Figure 6; Photo #15). The storage pad is cement with a moat type containment pit to contain any spills from being released into the environment. At the time of MDE's inspection there were no hazardous waste stored on the pad.

The pad appears to be in very good condition. There are no apparent cracks or evidence of any recent spills on the pad. Any spills that might occur would be contained in the moat/pit surrounding the pad.

III. ENVIRONMENTAL AUDIT INSPECTION

A. SITE NUMBER MD-275

B. INSPECTION DATE 11/9/89

C. HAZARDOUS WASTE (Liquiod or Solid)

1. ✓ YES
2. _____ NO
3. _____ DISPOSAL
4. _____ SEE PART IV

D. CHEMICAL

1. _____ YES
2. _____ NO
3. _____ DISPOSAL
4. _____ SEE PART IV

E. OIL OR GASOLINE

1. ✓ YES
2. _____ NO
3. _____ DISPOSAL
4. _____ SEE PART IV

F. STORAGE

1. _____ CHEMICAL
2. _____ CHS
3. _____ OIL OR GASOLINE
4. _____ SEE PART IV

G. TANKS

1. ✓ UNDERGROUND
2. ✓ ABOVE GROUND
3. ✓ PERIODIC TESTING
4. _____ SEE PART IV

H. LANDFILLING

1. _____ YES
2. ✓ NO
3. _____ PERMIT
4. _____ SEE PART IV

I. TRANSFORMERS

1. _____ PCB
2. _____ OIL FILLED
3. _____ STORAGE
4. _____ SEE PART IV

J. SEWAGE

1. _____ SEPTIC
2. ✓ MUNICIPAL
3. _____ ABANDONED SEPTIC
4. _____ SEE PART IV

K. WATER SUPPLY

1. _____ PRIVATE
2. ✓ PUBLIC
3. _____ SEE PART IV

L. DISCHARGE

1. _____ YES
2. _____ NO
3. ✓ PERMIT
4. _____ SEE PART IV

M. SEDIMENT CONTROL

1. _____ YES
2. ✓ NO
3. _____ PERMIT
4. _____ SEE PART IV

N. AIR EMISSIONS

1. _____ YES
2. ✓ NO
3. _____ PERMIT
4. _____ SEE PART IV

O. ON SITE WATER MONITORING SYSTEM

1. _____ YES
2. ✓ NO
3. _____ SEE PART IV

P. SAMPLES

1. _____ YES
2. ✓ NO
3. _____ SEE PART IV

Q. PHOTOGRAPHS

1. ✓ YES
2. _____ NO
3. _____ SEE PART IV

ATTACHMENT 7

SITE INVESTIGATION REPORT
APRIL 19, 1994

PROVIDED BY
HALLIBURTON HEALTH, SAFETY AND ENVIRONMENT

SITE INVESTIGATION REPORT

Dresser Industries-Wayne Division
Salisbury, Maryland

April 19, 1994

Prepared For:

Dresser Industries-Wayne Division
124 West College Avenue
Salisbury, Maryland 21801

Prepared By:

Environmental Management &
Engineering, Inc.
437 Industrial Lane
Birmingham, Alabama 35211

Environmental Management
& Engineering, Inc.

April 19, 1994

SITE INVESTIGATION REPORT – Dresser Industries-Wayne Division Salisbury, Maryland

Prepared For:

Dresser Industries-Wayne Division
124 West College Avenue
Salisbury, Maryland 21801

Prepared By:

Environmental Management &
Engineering, Inc.
437 Industrial Lane
Birmingham, Alabama 35211
Project No: DRS-93-E806

Environmental Management & Engineering, Inc
437 Industrial Lane Post Office Box 19866 Birmingham, AL 35219 (205) 940-7700
5715 Northwest Central Drive Suite 104 Houston, TX 77092 (713) 939-7028

TABLE OF CONTENTS

		PAGE
I.	General Information	1
II.	Previous Site Work	4
III.	Recent Site Field Investigation	4
	A. Soil Vapor Survey	5
	1. Installation Procedures	5
	2. Sampling Procedures	8
	3. Interpretation of Results	9
	B. Groundwater Investigation	9
	1. Monitoring Well Installation	9
	2. Groundwater Sampling Procedures	12
IV.	Investigation Results	13
	A. Soil Vapor Survey	15
	B. Groundwater Investigation	18
V.	Summary	22
VI.	Conclusion	22
VIII.	Recommendations	23

LIST OF FIGURES

Figure 1	Engineering Test Area
Figure 2	Area of Soil Vapor Survey
Figure 3	Soil Vapor Sample Locations
Figure 4	Field Soil Vapor Concentrations Map
Figure 5	Soil Vapor BTEX Concentrations Map
Figure 6	Groundwater VOC Concentration Map
Figure 7	Water Table Contour Map

LIST OF TABLES

Table 1	Soil Vapor Field Results
Table 2	Summary of Laboratory Analytical Results
Table 3	Comparison of Field and Laboratory Results
Table 4	Well Survey and Water Level Data

LIST OF ATTACHMENTS

Attachment 1	Subsurface Exploration Logs
Attachment 2	Well Construction Diagrams
Attachment 3	Soil Vapor Analytical Results
Attachment 4	Analytical Results of Groundwater and Drill Cuttings
Attachment 5	Original Copy of Survey Results
Attachment 6	Photographs

SITE INVESTIGATION REPORT

Dresser Industries-Wayne Division
Salisbury, Maryland

April 19, 1994

I. General Information

Environmental Management & Engineering, Inc. (EME) was retained by Dresser Industries-Wayne Division, to resolve the issues brought forth by the Maryland Department of the Environment (MDE) during a recent inspection of the facility on October 27, 1993, and subsequent Report of Observations dated December 7, 1993. EME submitted a Proposed Site Investigation Plan involving a soil-vapor survey and the installation of additional monitoring wells at the site. This plan was approved by MDE and implemented by EME personnel between the dates January 30, 1993 and February 4, 1994.

Dresser Industries-Wayne Division is involved in the manufacture, testing, and sale of retail gasoline pumps. The facility is also involved in the training of personnel in the maintenance and repair of equipment produced at the site. It is located on West College Avenue, in the City of Salisbury, Wicomico County, Maryland. The area surrounding the facility is comprised primarily of commercial properties. The topography is generally flat, with the land surface being approximately 30 feet above Mean Sea Level. Surface drainage is generally to the southwest.

Over a period of several years, selected gasoline pumps manufactured at the facility have been tested in the Engineering Pump Test Area (Figure 1) to ensure product quality and to evaluate changes in pump design. Several underground storage tanks and associated piping systems were operated in conjunction with the testing performed in this area. The facility recently performed various activities to ensure that the systems were in compliance with UST regulations. During a recent upgrade of the gasoline storage tanks

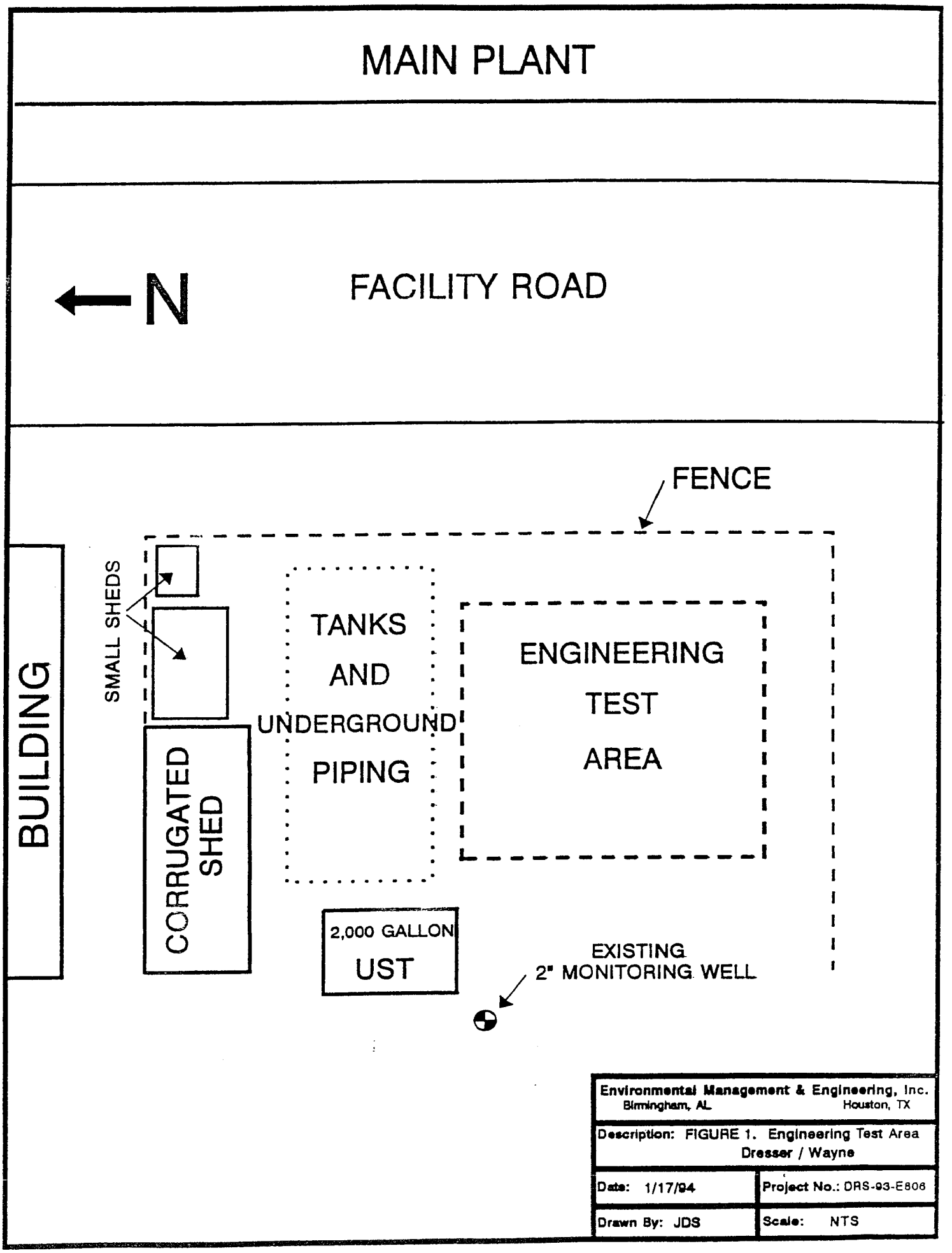

Environmental Management & Engineering, Inc. Birmingham, AL Houston, TX	
Description: FIGURE 1. Engineering Test Area Dresser / Wayne	
Date: 1/17/94	Project No.: DRS-93-E806
Drawn By: JDS	Scale: NTS

that serve the test area, a limited amount of discolored soil with a slight petroleum odor was observed and a monitoring well (MW-1) was installed as a result.

On October 27, 1993, Mr. Ross Kelly of MDE visited the facility to collect a sample from the monitoring well on-site near the pump testing area in the vicinity of the 2,000 gallon gasoline UST. During the site visit, no free-phase petroleum products were detected in the monitoring well, but petroleum odors were encountered. Additionally, Mr. Kelly detected low levels of VOC vapors from the twelve (12) foot deep monitoring pipes associated with the 2,000 gallon gasoline UST. Concentrations of 35.5 and 92 ppm VOC vapor were detected in the north and south pipes respectively. As a result of the findings of this visit by Mr. Kelly, MDE required Dresser - Wayne to accomplish the following within sixty (60) days of December 7, 1993:

1. Install one additional monitoring well east of the 2,000 gallon UST.

2. Determine the extent of any potential subsurface hydrocarbon contamination by either a soil vapor survey, soil sampling, or the installation of additional monitoring wells.

3. Install a third monitoring well to determine the direction of groundwater flow by triangulation.

However, because the area just to the east of the 2,000 gallon UST was inaccessible and would provide only nominal data for the calculation of groundwater flow by triangulation, all parties agreed to select locations for both additional wells based on data from the soil vapor survey. This ensured that at least one (1) of the additional wells was placed in the most likely location of free phase product. Both additional wells were located in consultation with an MDE representative, with the final locations having been selected after review of the preliminary soil vapor survey data along with physical property constraints.

II. Previous Site Work

A two (2) inch monitoring well (MW-1) was installed on November 6, 1990, located slightly west of the pump testing area. This well was installed following the removal of a gasoline UST during the previously mentioned tank upgrade. The location of this well is shown on Figure 1. The well has a total depth of 31 feet and was installed having 10 feet of screen with 5 feet of screen above and below the approximate position of the water table. A soil sample collected at the time of the tank removal revealed minimal contamination near the tank.

The static water level in this well was measured by MDE on October 10, 1993, and the water table was found to be at 20.61 feet below the ground surface. MDE did not detect any free-phase product in the well at that time, but petroleum odors were encountered.

III. Recent Site Field Investigation

In order to comply with MDE requirements outlined for the site in its December 7, 1993, report, EME conducted a soil vapor survey in and around the Engineering Test Area of the facility to determine the general extent of any potential subsurface hydrocarbon contamination. Two (2) four (4) inch monitoring wells (MW-2 and MW-3) were installed at the site after completion of the soil gas survey. MDE had originally requested that one of the monitoring wells be installed approximately ten (10) to fifteen (15) feet to the east of the 2,000 gallon underground storage tank (UST). However, this is a rather confined area that is basically inaccessible to a drill rig and contains subsurface tank piping. Further, due to the anticipated nearly flat water table in the area, a monitoring well installed so close (10-15 ft) to MW-1 would not have been as useful in the triangulation of groundwater flow. A possible alternate location just outside the fence to the east of the Engineering Test Area was proposed due to better accessibility, but was rejected in favor of locating both wells according to the results of the soil gas survey. In order to properly position both additional monitoring wells, it was decided

that the soil vapor survey be completed and the preliminary results mapped for discussion with MDE, at which time the exact locations for the two (2) additional wells would be determined. Based on these results, one of the two (2) monitoring wells (MW-2) was installed just outside of the service roadway and in the zone of high soil vapor concentrations to determine if any free product is present on the water table. The remaining monitoring well (MW-3) was placed in a downgradient position from MW-2 and near the facility property line. No free phase product was encountered in either well.

A. Soil Vapor Survey

EME conducted a soil vapor survey in the vicinity of the Engineering Test Area to further investigate the extent of potential hydrocarbon contamination. Completion of the soil vapor survey involved eighteen (18) soil vapor extraction locations. While a completely uniform grid pattern was not possible due to the numerous surface building/obstructions, a more than adequate spread of survey points was established to fully cover the area in question (Figures 2 and 3). All eighteen (18) sample locations were initially field screened. Following the field screening, the sample points with positive readings were resampled for laboratory analysis.

1. Installation Procedures

Soil vapor samples were collected after driving a soil vapor extraction probe into the subsurface to an intermediate depth of approximately ten (10) feet and a deeper depth of nineteen (19) feet utilizing a rotary hammer dill. The watertable was measured to be 20.61 feet deep at MW-1 and, therefore, the lower vapor extraction points were approximately 1-2 feet above the seasonal water table and in the vadose zone.

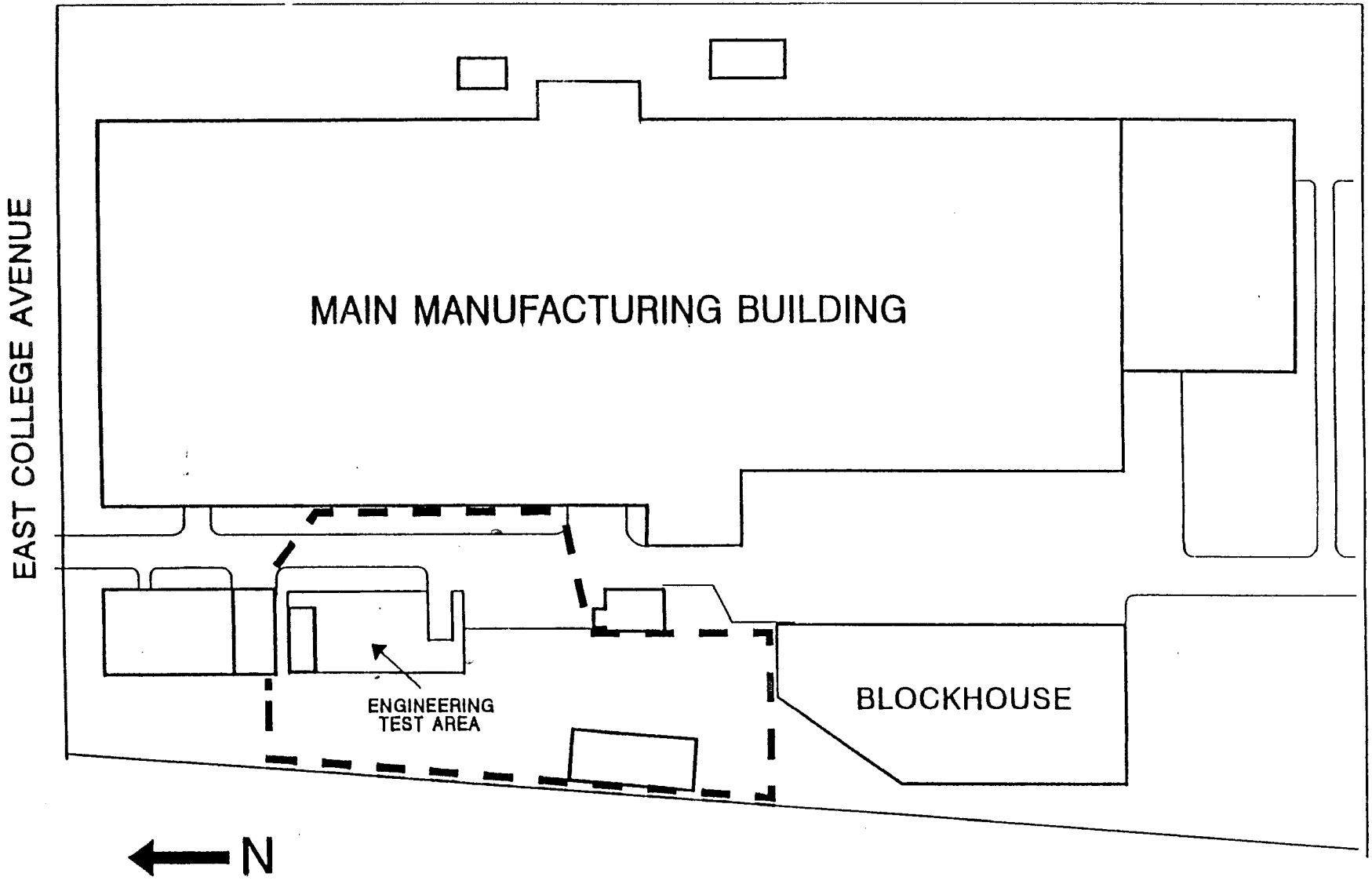

LEGEND

AREA OF SOIL VAPOR SURVEY

Environmental Management & Engineering, Inc. Birmingham, AL Houston, TX	
Description: FIGURE 2 Area of Soil Vapor Survey Dresser / Wayne Division	
Date: 1/17/94	Project No.: DRS-93-E806
Drawn by: MKH	Scale: NTS

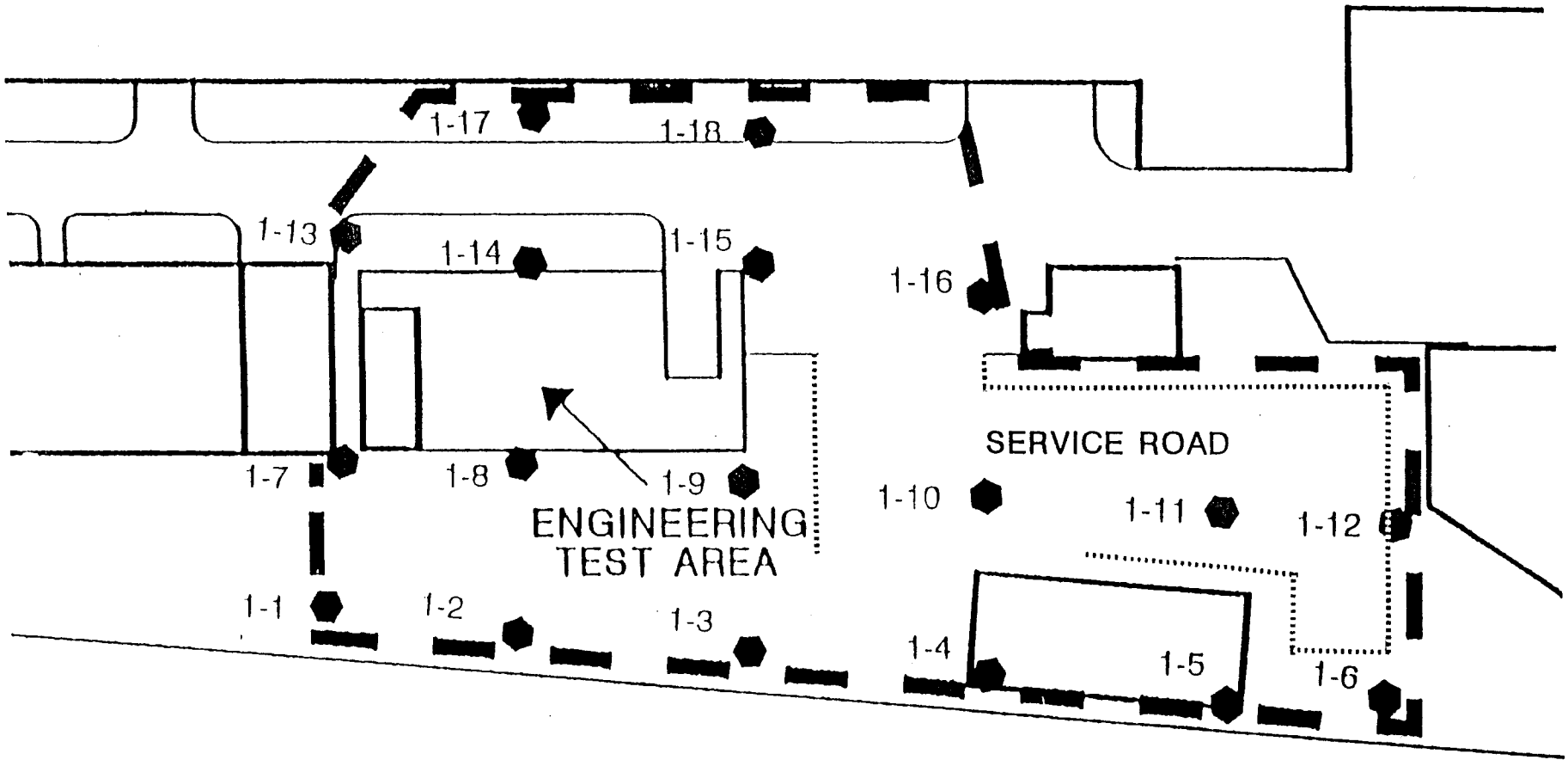

N

Environmental Management & Engineering, Inc. Birmingham AL Houston, TX	
Description: FIGURE 3 Soil Gas Sample Locations	
Date: 01-21-94	Project No.: DRS-93-E806
Drawn by: Staff	Scale: NTS

The soil vapor probe was equipped with a dedicated extraction tip and sampling tube for each sample location. A solid probe and tip were initially driven into the subsurface to a depth of 18 feet to create a pilot hole and ensure that no object blocked the path of the vapor extraction probe to the desired depth. This solid probe was then removed using a mechanical jack and decontaminated thoroughly before use in the next location. After the solid probe removal, a 23 foot length of teflon hose was fitted to a stainless steel dedicated tip and fed through a hollow probe. This assembly was then lowered or driven depending on soil conditions to a depth of nine (9) feet. The hollow probe was then withdrawn enough to expose the sampling tip and a sample (designated "A") was collected. The hollow probe and dedicated sampling tip were then driven to a depth of 19 feet. The hollow probe was then removed, leaving the dedicated tip and teflon extraction hose in place. The second sample (designated "B") was then collected.

2. Sampling Procedures

Vapor samples were initially extracted from two depths at each sampling location using a portable vacuum pump and analyzed with a portable flame ionization detector (FID) type organic vapor analyzer (Foxboro OVA). The OVA was equipped with a portable gas chromatograph (GC) to determine concentrations of specific volatile organic compounds (VOC's). In addition, confirmatory samples from all positive borings were collected and stored in new teldar bags for confirmatory laboratory analysis. The samples were collected by attaching teflon tubing from the dedicated sample tip to the entrance port of the vacuum pump. After evacuating the tubing and pump, the pump was then connected to the teldar bag using a short length of teflon tubing. The sample was then pumped into the teldar bag and sealed.

3. Interpretation of Results

While on-site, the field results were tabulated (Table 1) and a preliminary isopleth of the soil gas concentrations was constructed. This isopleth, Figure 4 was later reviewed by EME in conjunction with an MDE representative to specify the most appropriate locations for the two (2) additional monitoring wells discussed below. A more detailed discussion of the results is included in Section IV.A. of this report.

B. Groundwater Investigation

EME installed two (2) four (4) inch groundwater monitoring wells (MW-2 and MW-3) at the project site, which can be used as recovery wells if any remediation is required or any free phase product is encountered in the future. As discussed above, the locations of the wells were based in part on the results of the soil vapor survey, due to limited accessibility in the vicinity of the test area. Groundwater level data from the two (2) additional wells and the existing well (MW-1) was used for triangulation to determine the direction of groundwater flow which at this time appears to be to the northwest. However, the fact that the soil vapor plume trends to the southwest could be an indication that this a seasonal variation.

1. Monitoring Well Installation

The monitoring wells were constructed of four (4) inch diameter PVC and installed to a depth of 30.5 feet. Subsurface Exploration Logs and Well Construction Diagrams are included in Attachments 1 and 2 respectively. Twenty (20) feet of 0.020 inch slotted screen was installed in each well and was positioned such that approximately ten (10) feet of screened interval was both above and below the water table at the time of

TABLE 1

SOIL VAPOR FIELD RESULTS
(ppm)

Sample	Total VOCs
1-1A	ND
1-1B	ND
1-2A	ND
1-2B	ND
1-3A	> 1000
1-3B	> 1000
1-4A	> 1000
1-4B	> 1000
1-5A	> 1000
1-5B	> 1000
1-6A	26
1-6B	18
1-7A	58
1-7B	98
1-8A	> 1000
1-8B	> 1000
1-9A	> 1000
1-9B	> 1000

Sample	Total VOCs
1-10A	> 1000
1-10B	> 1000
1-11A	> 1000
1-11B	> 1000
1-12A	198
1-12B	66
1-13A	ND
1-13B	ND
1-14A	200
1-14B	640
1-15A	> 1000
1-15B	> 1000
1-16A	> 1000
1-16B	> 1000
1-17A	220
1-17B	1000
1-18A	43
1-18B	ND

ND = Not Detected

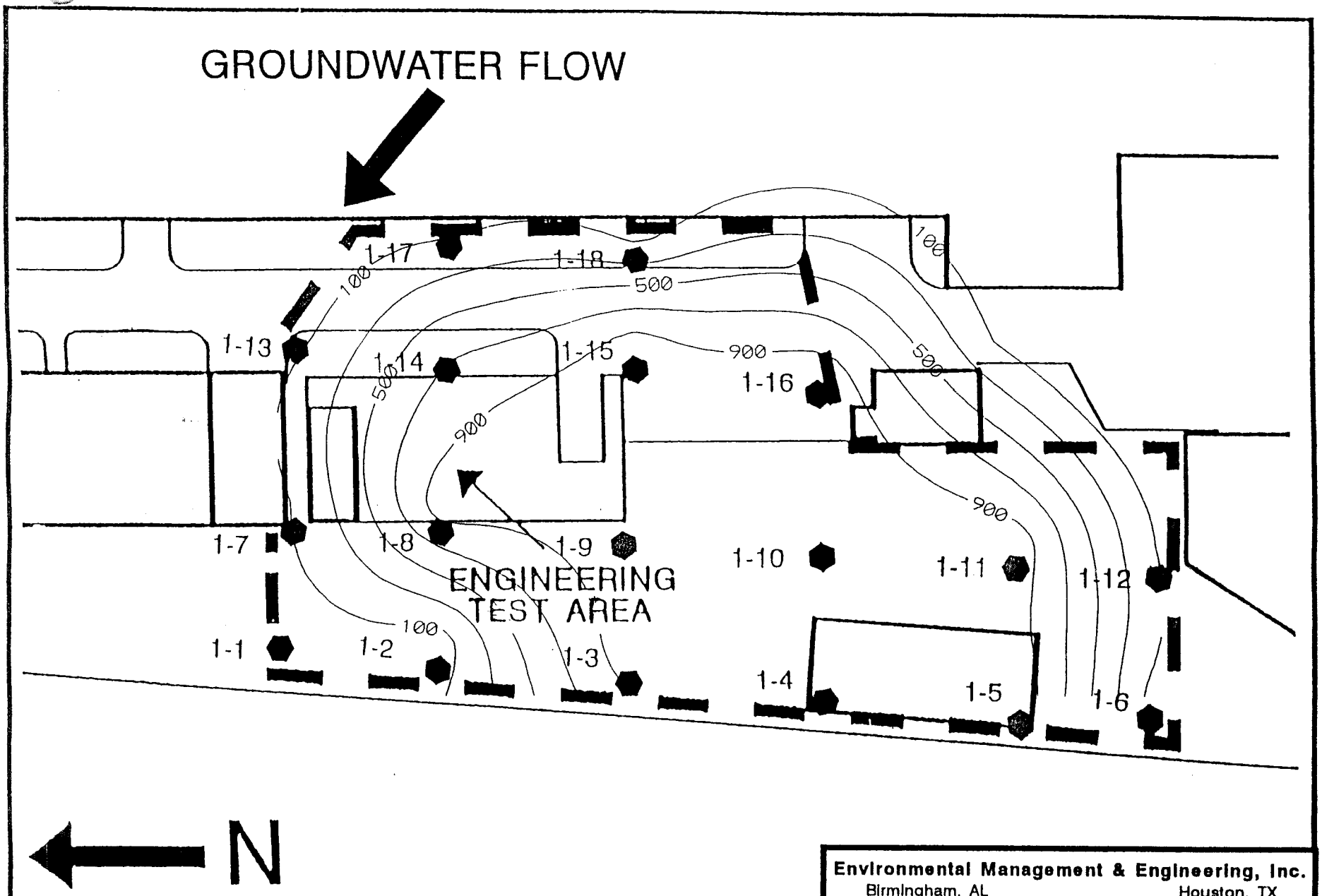

Environmental Management & Engineering, Inc. Birmingham, AL Houston, TX	
Description: FIGURE 4 Field Soil Vapor Concentration Map Dresser / Wayne Division	
Date: 3/7/94	Project No.: DRS-93-E806
Drawn by: JDS	Scale: NTS

installation. The wells were sealed with bentonite and capped with flush mounted locking caps.

The wells have been permitted in accordance with Maryland State requirements and were installed by the Walton Corporation, a Maryland licensed monitoring well driller. The wells were developed by overpumping and development water was placed in the on-site pretreatment system for discharge to the POTW.

During the completion of the monitoring well borings, EME field screened the soils from the well boreholes at five (5) foot intervals for the presence of volatile organic compounds. Grab samples were collected and containerized allowing room for headspace. The samples were then allowed to warm up the sun in the car below a heater vent for approximately ten (10) minutes to encourage volatilization of any potential VOC contamination. The samples were screened using a Foxboro flame ionization detector (FID) type organic vapor analyzer (OVA). This exercise provided data indicating the concentration of potential contamination over the entire depth of each boring. The OVA readings were found to be minimal and are documented on the Subsurface Exploration Logs in Attachment 4.

2. Groundwater Sampling Procedures

Groundwater samples were collect on February 4, 1994, the day after the installation and development of the two (2) additional wells. At least three (3) volumes of water were removed from MW-1 on February 3rd by means of a 2-inch gasoline powered waterpump. MW-2 and MW-3 were pumped for extended periods of time immediately following installation until they produced clear water. On the day of sampling, water level

measurements were taken at each well prior to sampling. A small one (1) inch PVC bailer was then used to collect VOC samples from each well. The bailer was washed with soap and water and then rinsed with distilled water after each use prior to the sampling of the next well. All samples were collected in glass vials with teflon lids with care to prevent the occurrence of air bubbles in the sample. The samples were then cooled and sent to Analytical Systems, Inc., (ASI) Birmingham, Alabama for analysis following proper chain-of-custody protocol.

IV. Investigation Results

All data generated in this study are included in the attachments to this report. The laboratory reports from the soil vapor survey are included in Attachments 3. The laboratory reports for the groundwater and drill cuttings are included as Attachment 4. Table 2 is a summary of the laboratory soil vapor and groundwater VOC analytical data. Also, a composite sample of the borehole cuttings was tested for Total Petroleum Hydrocarbons (TPH) by SW846 Method 8015 modified for soils and was below the detection level (BDL) of 10 ppm. The soil vapor samples and groundwater samples were analyzed by EPA Method 542.4 modified for gasses, and SW846 Method 8260 respectively.

The concentration of VOC's in the groundwater at the site was highest in MW-1, near soil vapor sample 1-8. Concentrations of VOC's were lower in wells MW-2 and MW-3, which, based on the soil gas survey, were determined to be downgradient of MW-1. This indicates that the limited gasoline contamination is localized in a zone around MW-1 and has not migrated off-site to any substantial degree and is apparently gradually dissipating on a seasonal basis.

TABLE 2

SUMMARY OF LABORATORY ANALYTICAL RESULTS
(ppm)

Sample #	Depth	Description	BTEX	Total VOC's
1-4A	10'	Vapor	0.18	3
1-8A	10'	Vapor	0.70	5
1-9A	10'	Vapor	0.29	11
1-16A	10'	Vapor	0.10	1
11-A	10'	Vapor	0.13	4
1-3B	19'	Vapor	0.21	25
1-4B	19'	Vapor	0.13	6
1-5B	19'	Vapor	0.05	BDL
1-6B	19'	Vapor	0.06	BDL
1-7B	19'	Vapor	0.14	BDL
1-8B	19'	Vapor	3.37	25
1-9B	19'	Vapor	0.38	49
1-10B	19'	Vapor	1.02	172
1-11B	19'	Vapor	0.42	14
1-12B	19'	Vapor	4.88	35
1-14B	19'	Vapor	2.56	17
1-15B	19'	Vapor	1.79	8
1-16B	19'	Vapor	0.56	5
1-17B	19'	Vapor	0.09	4
MW-1	20.5'	Water	19.15	23.607
MW-2	20.5'	Water	0.47	0.81
MW-3	20.5'	Water	0.004	0.068

BDL = Below Detection Limit

A. Soil Gas Survey

Results of the soil gas survey generated in the field with the portable FID OVA were proportional to though differed somewhat with respect to concentration values compared to the confirmatory samples analyzed in the lab. Both analyses indicate the highest concentration of vapors occurred in the general vicinity of sample location 1-9 (refer to Figures 4 and 5). Samples collected in the field and analyzed by the Foxboro OVA revealed vapors greater than 1,000 ppm over a large portion of the area, with the highest concentration occurring at sample point 1-9 (Figure 4). This determination was made based on the fact that samples collected from point 1-9 had to be diluted with background air to a much greater degree than at any other sample location before registering in the OVA's quantifiable range of detection. VOC concentrations were below detection level (BDL) at sample points 1-1, 1-2, 1-13, and 1-18. In addition, the upper (A) samples were generally lower in VOC concentrations.

Laboratory results indicated much lower concentrations of both BTEX constituents and Total VOC's (Table 3). BTEX concentrations were less than 5 ppm and exist in a linear pattern extending from an elevated concentration at sample location 1-8 toward the south southwest (Figure 5). Location 1-8 is the same area (near MW-1) where the highest concentrations of BTEX were found in the groundwater. An examination of the individual BTEX compounds tends to confirm the suspected direction of movement. Benzene was not detected while toluene and xylene were found to be confined to the area of the Engineering Test Area. Also, no VOC's were detected at sample points 1-1 and 1-2 to the northwest, further indicating southwest movement. Total VOC concentrations were highest (172 ppm) at sample location 1-10, with the second highest concentration (49 ppm) at sample location 1-9.

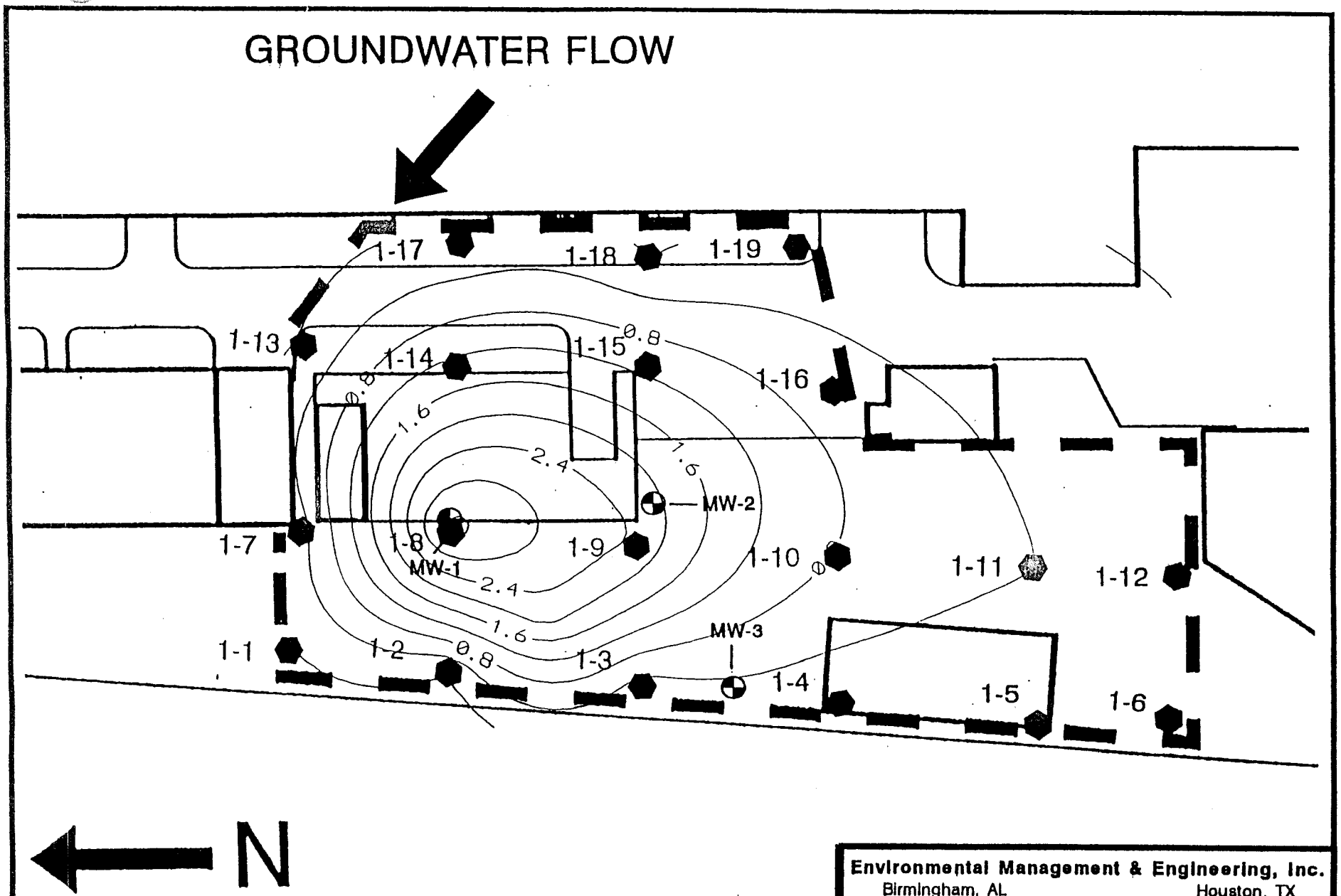

Environmental Management & Engineering, Inc. Birmingham, AL Houston, TX	
Description: FIGURE 5 Soil Vapor BTEX Concentration Map Dresser / Wayne Division	
Date: 3/7/94	Project No.: DRS-93-E806
Drawn by: JDS	Scale: NTS

TABLE 3

COMPARISON OF FIELD AND LABORATORY RESULTS
FID/PID/GC (ppm)

	Field ID 1-3B	Field ID 1-4B	Field ID 1-5B	Field ID 1-6B	Field ID 1-7B	Field ID 1-8B	Field ID 1-9B
Field FID	>1000	>1000	>1000	18	98	>1000	>1000
Lab FID	>1000	>1000	330	7	8	400	280
Lab PID	<1	<1	<1	1	<1	5	5
GC VOC	25	6	ND	ND	3	25	49

	Field ID 1-10B	Field ID 1-11B	Field ID 1-12B	Field ID 1-14B	Field ID 1-15B	Field ID 1-16B	Field ID 1-17B
Field FID	>1000	>1000	66	640	>1000	>1000	>1000
Lab FID	350	>1000	<10	70	380	45	550
Lab PID	36	2	1	2	<1	<1	1
GC VOC	172	14	35	17	8	3	4

	Field ID 1-8A	Field ID 1-9A	Field ID 1-11A	Field ID 1-4A	Field ID 1-16A
Field FID	>1000	>1000	>1000	>1000	26
Lab FID	<10	900	<10	80	NS
Lab PID	<1	<1	<1	<1	NS
GC VOC	5	11	4	3	1

B. Groundwater Investigation

As mentioned previously, two (2) wells (MW-2 and MW-3) were installed at the site in addition to one already in place (MW-1). MW-2 was placed near soil vapor sample point 1-9, which is where the highest concentration of organic vapors were observed in the field using the OVA and is out of vehicular service road traffic. MW-3 was placed within the zone of vapor detection to the southwest of MW-1 and at the facility property line (Figure 6).

Water samples were obtained on February 4, 1994 and analyzed for VOC's. Slight petroleum odors were encountered in each well but no free phase product was detected. The samples from all three (3) of the wells were found to contain VOC's. MW-1 was highest in VOC's followed by MW-2 and MW-3, which was lowest. The sample from MW-1 contained 19.15 ppm for BTEX gasoline indicators and 23.61 ppm for total VOC's. MW-2 tested at 0.47 ppm for BTEX and 0.81 for Total VOC's. MW-3 tested at 0.004 and 0.068 ppm for BTEX and Total VOC's respectively (Table 2 and Figure 6).

Water level measurements taken on February 4, 1994 from the wells at the site indicate relatively flat water table. Measurements from all three (3) wells were within a 0.09 foot range, with a northwest gradient of flow in the immediate area of the site (Figure 7 and Table 4). However, this could be a seasonal variation based on the fact that the soil vapor concentrations have been shown to have migrated in a southwest direction. In addition, MW-2 is screened in a silty and clay rich zone of sediments that significantly slow its reaction time to changes in potentiometric conditions.

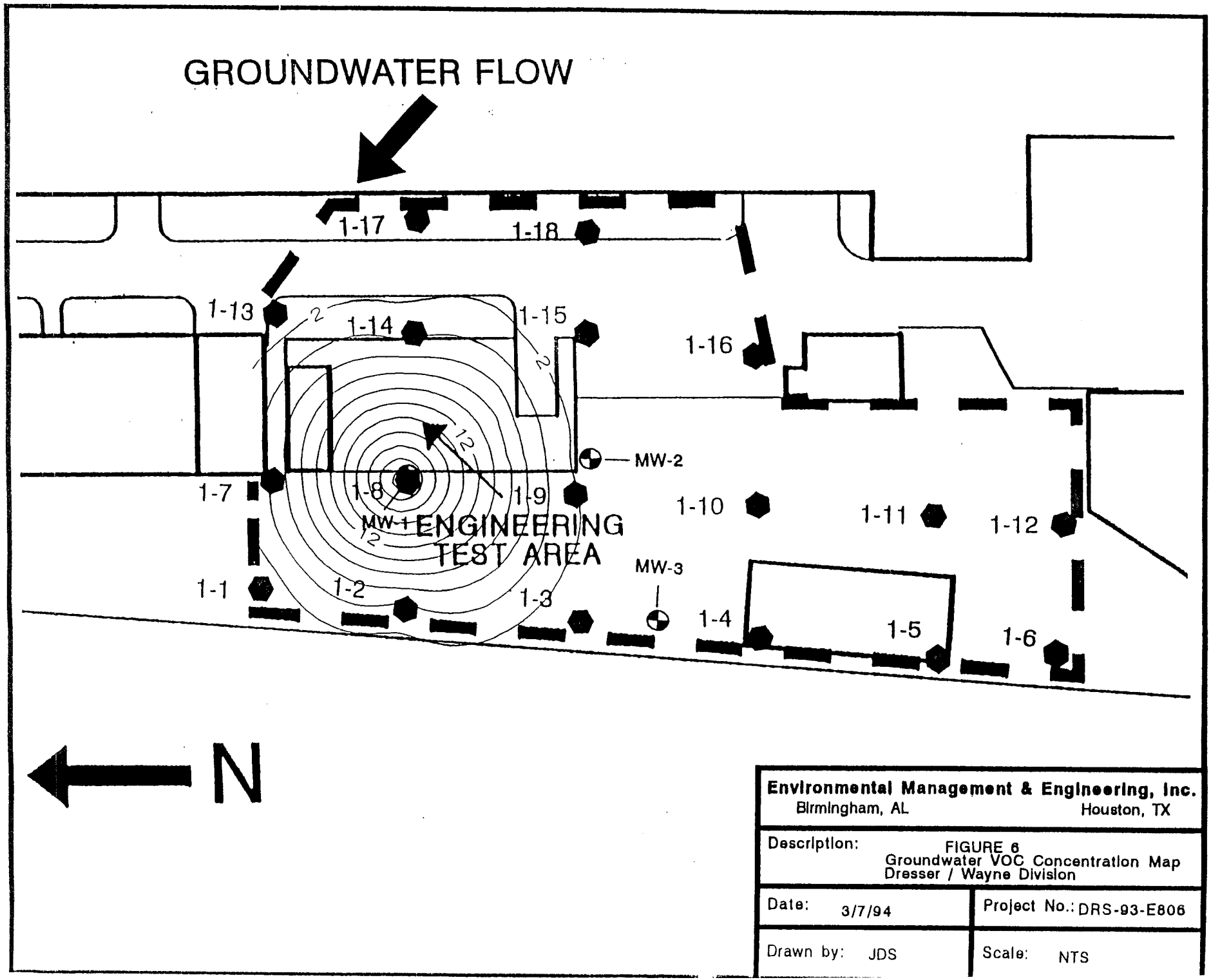

Environmental Management & Engineering, Inc. Birmingham, AL Houston, TX	
Description: FIGURE 6 Groundwater VOC Concentration Map Dresser / Wayne Division	
Date: 3/7/94	Project No.: DRS-93-E806
Drawn by: JDS	Scale: NTS

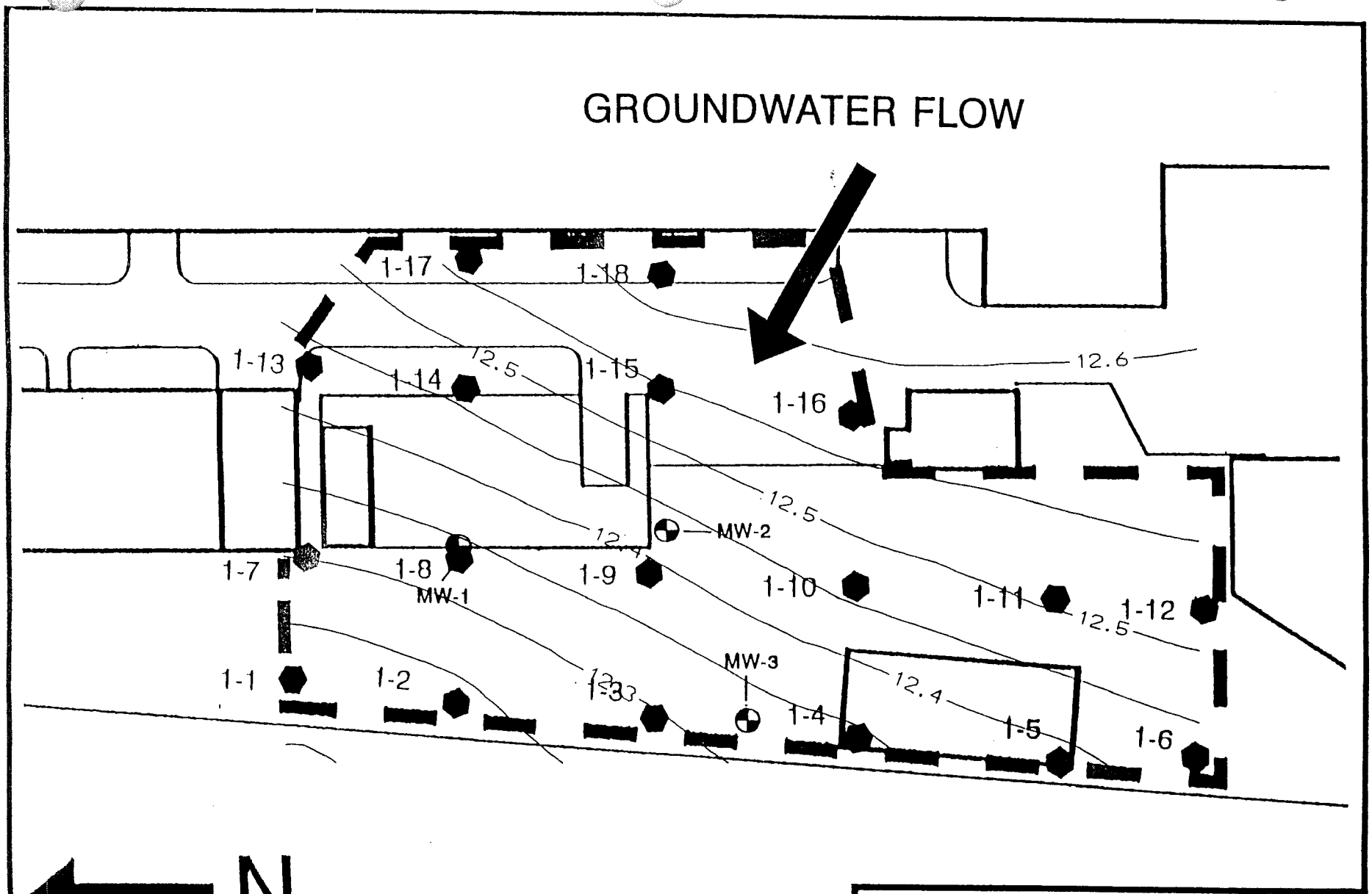

Environmental Management & Engineering, Inc. Birmingham, AL Houston, TX	
Description: FIGURE 7 Water Table Contour Map 2-04-94 Dresser / Wayne Division	
Date: 3/7/94	Project No.: DRS-93-E806
Drawn by: JDS	Scale: NTS

TABLE 4

WELL SURVEY AND WATER LEVEL DATA

	Surface Elevation (ft)	Top of Casing (ft)	Date	Dept to Water (ft)	Water Elevation (ft)
MW-1	32.81	32.47	02/04/94 02/16/94	20.14 19.92	12.33 ~~13.05~~ 12.55
MW-2	32.32	31.90	02/04/94 2/16/94	19.48 19.23	12.42 12.67
MW-3	32.17	31.75	02/04/94 2/16/94	19.42 19.17	12.33 12.58

V. Summary

Dresser-Wayne Division is involved in the manufacture and testing of retail gasoline pumps. The facility was inspected by the Maryland Department of the Environment and certain issues pertaining to the Engineering Pump Test Area were noted. EME was retained by the Dresser-Wayne Division to help resolve the issues presented in the MDE's report dated December 7, 1993. A soil vapor survey was conducted in the pump test area utilizing a flame ionization detector type organic vapor analyses for field screening in addition to the collection of samples for laboratory analysis. The field data indicated the existence of a VOC plume which stretched from the pump test area to the southwest beneath a large above ground propane tank. Using this field data the locations of two (2) four inch monitoring wells were chosen. Prior to installation, the locations were approved by representatives of the MDE.

Laboratory analysis of the soil vapor samples indicated that no benzene was present but low levels of toluene, ethylbenzene, and xylene were found.

Laboratory analysis of the groundwater revealed the highest concentrations of VOC's in MW-1, with MW-2 containing the second highest concentrations. The VOCs in the groundwater decline to the south and west of the pump test area and the contaminant plume appears to be confined to this vicinity.

Relative to the three (3) monitoring wells, the gradient of the groundwater at this time is to the northwest, however, no VOC's were detected at sample points 1-1 and 1-2, which are downgradient of MW-1 and the Engineering Test Area.

VII. Conclusion

Based on the results of the groundwater sampling, the VOC plume in the groundwater is located in and appears to be confined to the immediate vicinity of the pump test area.

Soil vapor data indicates that the low level gasoline constituents have not migrated from the vicinity of MW-1 and no free phase product has been found in the wells. This indicates that the environmental impact is minimal and appears to be confined to the immediate vicinity of the Engineering Test Area.

VIII. Recommendations

Based on the above we recommend no further actions be taken in the Engineering Test Area. We also recommend that Dresser-Wayne be allowed to spread the well cuttings on-site that were generated during the installation of the wells.

ATTACHMENT 1 – Subsurface Exploration Logs

SUBSURFACE EXPLORATION LOG

Client: Dresser - Wayne Division
Project Number: DRS-93-E806
Project Location: Salisbury, MD

Date: 3-4-94
Method of Drilling: HSA
Method of Sampling: Grab Sample

WELL COMPLETION INFORMATION

Boring Number: MW-2
Logged By: JT
Drilled By: Walton Corporation

Screen Dia: 4 in. Length: 20 ft. Type: PVC
Slot Size: 0.02 in.
Riser Dia: 4 in. Length: 10.5 ft. Type: PVC

DESCRIPTION	Sample Interval	Sample Number	Recovery (IF)	Blow Counts	PID (ppm)	Graphic Log	Well Completion	Water Level	OVA (ppm)
East of Vapor Sample Location 1-9									
Surface Elevation: 32.5 ft.									
Sand; brown, fine to medium grained									
Sand; light brown, fine grained with some silt									ND
Sand; light gray, fine grained with silt									
Silty Sand; dark gray, fine grained									ND
Silty Sand; light gray, fine grained with clay									ND
								20.5	ND
									ND
Same; wet								30.5	ND

5 10 15 20 25 30 35 40 45 50

SAMPLE TYPE: SS DRIVEN SPLIT SPOON RC ROCK CORE
ST PRESSED SHELBY TUBE CT CONT. TUBE

BORING METHOD: HSA HOLLOW STEM AUGER
DC DRIVEN CASING

SUBSURFACE EXPLORATION LOG

Client: Dresser - Wayne Division
Project Number: DRS-93-E806
Project Location: Salisbury, MD

Date: 3-4-94
Method of Drilling: HSA
Method of Sampling: Grab Sample

WELL COMPLETION INFORMATION

Boring Number: MW-3
Logged By: JT
Drilled By: Walton Corporation

Screen Dia: 4 in. Length: 20 ft. Type: PVC
Slot Size: 0.02 in.
Riser Dia: 4 in. Length: 10.5 ft. Type: PVC

	DESCRIPTION Between Vapor Sample Locations 1-3 and 1-4 Surface Elevation: 32.5 ft.	Sample Interval	Sample Number	Recovery (IF)	Blow Counts	PID (ppm)	Graphic Log	Well Completion	Water Level	OVA (ppm)
	Sand; brown, fine to medium grained									
	Sand; gray med. grained with some silt									
5	Silty sand; brown, fine grained									ND
	Silty Sand; dark gray, fine grained									
10										ND
	Sand; light gray, fine grained with silt									
15	Silty Sand; green gray, fine grained									2.0
	Sand; light brown, fine to med. grained with trace of silt									
	Sand; light gray, fine to med. grained with trace of silt									
20									20.5	ND
	Same; wet									
25										5.0
30									30.5	8.0
35										
40										
45										
50										

SAMPLE TYPE: SS DRIVEN SPLIT SPOON RC ROCK CORE
ST PRESSED SHELBY TUBE CT CONT. TUBE

BORING METHOD: HSA HOLLOW STEM AUGER
DC DRIVEN CASING

ATTACHMENT 2 -- Well Construction Diagrams

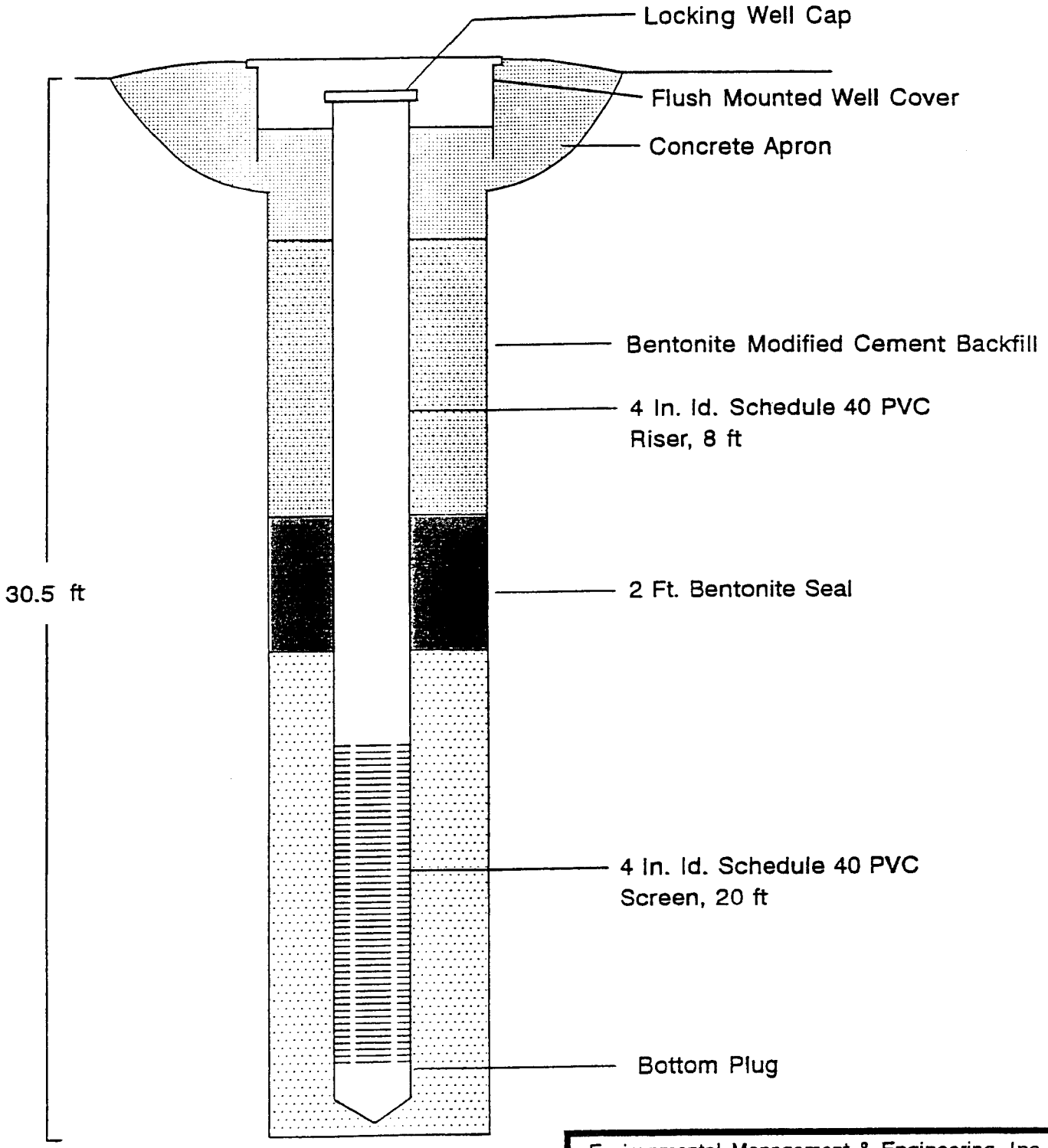

Environmental Management & Engineering, Inc. Birmingham, Al Houston, Tx	
Description: MW-2 Well Construction Diagram Dresser / Wayne Division	
Date: 3/7/94	Project No. DRS-93-E806
Drawn by: JDS	Scale: NTS

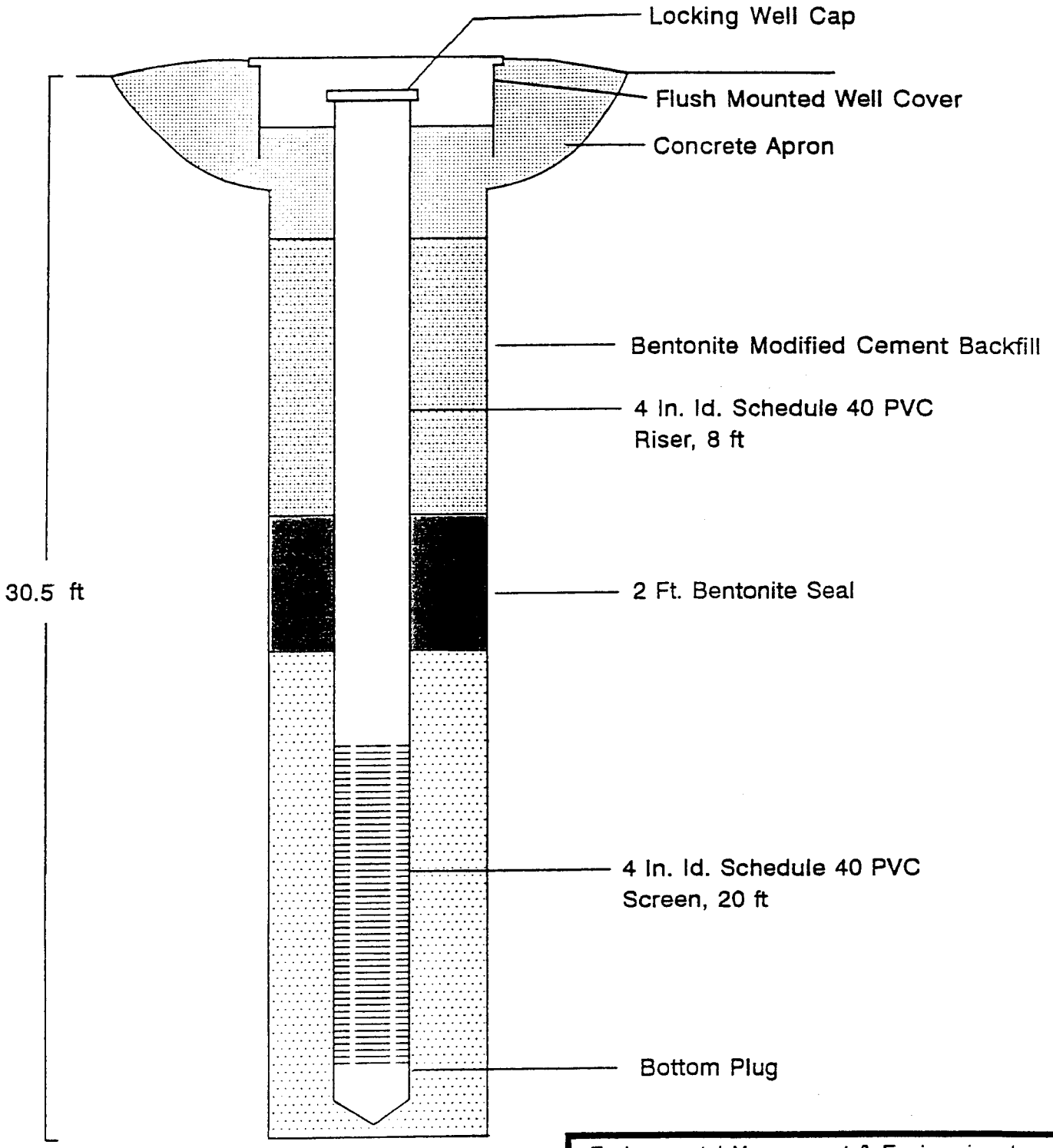

Environmental Management & Engineering, Inc. Birmingham, Al Houston, Tx	
Description: MW-3 Well Construction Diagram Dresser / Wayne Division	
Date: 3/7/94	Project No. DRS-93-E806
Drawn by: JDS	Scale: NTS

ATTACHMENT 3 – Soil Vapor Analytical Results

Environmental Management & Engineering, Inc
1305 21st Street South P.O. Box 65953 Birmingham, AL 35256 (205)939 0700

CHAIN OF CUSTODY RECORD/ANALYSIS REQUEST

Client: DRS Wyle
Project: DRS - 93 - E 806
Samplers: (Signature) James Thomas
Date Delivered:
Send Report to: Jim / Jeff EME
Phone:

Sample #	Date Sampled	Time Sampled	Sample Description	No. of Containers	VOC						Remarks
1-8A	2-4-94	8:33	Soil gas	1	X						
1-9A	2-4-94	8:35	Soil gas	1	X						
1-11A	2-4-94	8:40	Soil gas	1	X						
1-4A	2-4-94	8:30	Soil gas	1	X						
1-16A	2-4-94	8:45	Soil gas	1	X						

Relinquished by: (Signature)	Date Time	Received by: (Signature)	Relinquished by: (Signature)	Date Time	Received by: (Signature)
James Thomas	2-7-94				
Relinquished by: (Signature)	Date Time	Received by: (Signature)	Relinquished by: (Signature)	Date Time	Received by: (Signature)
Relinquished by: (Signature)	Date Time	Received for Laboratory by (Signature)	Indicate Special Hazards Here:		
	0930 02/07/94	[illegible]			

Environmental Management & Engineering, Inc
1305 21st Street South P.O. Box 55953 Birmingham, AL 35255 (205)939 0100

CHAIN OF CUSTODY RECORD/ANALYSIS REQUEST

Client: DRS Wayne
Project: DRS-93-E 806
Samplers: (Signature) James Thomas
Date Delivered:
Send Report to: Jim / Jeff EME
Phone:

Sample #	Date Sampled	Time Sampled	Sample Description	No. of Containers	Analyses Requested: A-VOCs						Remarks
1-3 B	2-3-94	4:50	Soil gas	1	X						
1-4 B	2-3-94	4:55	Soil gas	1	X						
1-5 B	2-3-94	5:01	Soil gas	1	X						
1-6 B	2-3-94	5:02	Soil gas	1	X						
1-7 B	2-3-94	5:05	Soil gas	1	X						
1-8 B	2-3-94	5:00	Soil gas	1	X						
1-9 B	2-3-94	5:10	Soil gas	1	X						
1-10 B	2-3-94	5:13	Soil gas	1	X						
1-11 B	2-3-94	5:15	Soil gas	1	X						
1-12 B	2-3-94	5:17	Soil gas	1	X						
1-14 B	2-3-94	5:20	Soil gas	1	X						
1-15 B	2-3-94	5:22	Soil gas	1	X						
1-16 B	2-3-94	5:25	Soil gas	1	X						
1-17 B	2-3-94	5:30	Soil gas	1	X						

Relinquished by: (Signature)	Date Time	Received by: (Signature)	Relinquished by: (Signature)	Date Time	Received by: (Signature)
James Thomas	2-7-94				
Relinquished by: (Signature)	Date Time	Received by: (Signature)	Relinquished by: (Signature)	Date Time	Received by: (Signature)
Relinquished by: (Signature)	Date Time	Received for Laboratory by: (Signature)	Indicate Special Hazards Here:		
	0930 02/07/94	[illegible]			

Analytical Systems, Inc.
439 Industrial Lane P.O. Box 19667
Birmingham, Alabama 35219
(205) 940-7724 Fax (205) 940-7701

Client:	EME, Inc.	Report Date:	February 11, 1994
Attention:	Mr. James Thomas	Reference #	1116
Address:	P.O. Box 19866	P.O. #	verbal
	Birmingham, AL 35219	Project ID:	DRS- 93-E806

Sample Matrix:	Soil gas/Tedlar bags	Analytical	
Date Received:	02/07/94	Analyst:	John Sutherland
Date Collected:	02/03/94	Date of Analysis:	02/08-02/11/94
Sample Collector:	Thomas/Self	Method:	*EPA 524.2 Modified for Gases*

VOLATILE ORGANICS - GASOLINE INDICATORS

	FIELD ID	FIELD ID	FIELD ID	FIELD ID	FIELD ID	FIELD ID	
	1-3B	1-4B	1-5B	1-6B	1-7B	1-8B	
Aromatic Volatile	LAB ID	LAB ID	LAB ID	LAB ID	LAB ID	LAB ID	Detection
Organic, ppm V/V	1528	1529	1530	1531	1532	1533	Limit, ppm
Benzene	BDL	BDL	BDL	BDL	BDL	BDL	0.01
Toluene	0.02	0.04	BDL	0.02	0.04	0.27	0.01
Ethylbenzene	0.05	0.02	0.01	BDL	0.02	0.27	0.01
Xylenes, o,m,p	0.14	0.07	0.04	0.04	0.08	2.83	0.01
Total VOC'S	25	6	BDL	BDL	3	25	1

VOLATILE ORGANICS - GASOLINE INDICATORS

	FIELD ID	FIELD ID	FIELD ID	FIELD ID	FIELD ID	FIELD ID	
	1-9B	1-10B	1-11B	1-12B	1-14B	1-15B	
Aromatic Volatile	LAB ID	LAB ID	LAB ID	LAB ID	LAB ID	LAB ID	Detection
Organic, ppm V/V	1534	1535	1536	1537	1538	1539	Limit, ppm
Benzene	BDL	BDL	BDL	BDL	BDL	BDL	0.01
Toluene	0.03	0.03	0.03	0.66	1.03	0.18	0.01
Ethylbenzene	0.09	0.36	0.07	0.64	0.22	0.23	0.01
Xylenes, o,m,p	0.26	0.63	0.32	3.6	1.31	1.38	0.01
Total VOC'S	49	172	14	35	17	8	1

BDL = Below Detection Limit
Detection Limit is Method Detection Limit
All results expressed as ppm V/V of analyte

Respectfully submitted,

John Sutherland
Analytical Chemist
Director, ASI

Quality Environmental Testing Services

Analytical Systems, Inc.
439 Industrial Lane P.O. Box 19667
Birmingham, Alabama 35219
(205) 940-7724 Fax (205) 940-7701

Client:	EME, Inc.	Report Date:	February 11, 1994
Attention:	Mr. James Thomas	Reference #	1116
Address:	P.O. Box 19866	P.O. #	verbal
	Birmingham, AL 35219	Project ID:	DRS- 93-E806

Sample Matrix:	Soil gas/Tedlar bags	Analytical	
Date Received:	02/07/94	Analyst:	John Sutherland
Date Collected:	02/03/94	Date of Analysis:	02/08-02/11/94
Sample Collector:	Thomas/Self	Method:	*EPA 524.2 Modified for Gases*

VOLATILE ORGANICS - GASOLINE INDICATORS

	FIELD ID	FIELD ID	FIELD ID	FIELD ID	FIELD ID	FIELD ID	
	1-16B	1-17B	1-8A	1-9A	11-A	1-4A	
Aromatic Volatile	LAB ID	LAB ID	LAB ID	LAB ID	LAB ID	LAB ID	Detection
Organic, ppm V/V	1540	1541	1542	1543	1544	1545	Limit, ppm
Benzene	BDL	BDL	BDL	BDL	BDL	BDL	0.01
Toluene	0.05	BDL	0.14	0.04	0.04	0.05	0.01
Ethylbenzene	0.06	0.02	0.05	0.06	0.02	0.02	0.01
Xylenes, o,m,p	0.45	0.07	0.51	0.19	0.07	0.11	0.01
Total VOC'S	5	4	5	11	4	3	1

VOLATILE ORGANICS - GASOLINE INDICATORS

	FIELD ID						
	1-16A						
Aromatic Volatile	LAB ID						Detection
Organic, ppm V/V	1546						Limit, ppm
Benzene	BDL						0.01
Toluene	0.03						0.01
Ethylbenzene	0.01						0.01
Xylenes, o,m,p	0.06						0.01
Total VOC'S	1						1

BDL = Below Detection Limit
Detection Limit is Method Detection Limit
All results expressed as ppm V/V of analyte

Respectfully submitted,

John Sutherland
Analytical Chemist
Director, ASI

Quality Environmental Testing Services

Analytical Systems, Inc.

439 Industrial Lane P.O. Box 19667
Birmingham, Alabama 35219
(205) 940-7724 Fax (205) 940-7701

Client:	EME, Inc.	Report Date:	February 11, 1994
Attention:	Mr. James Thomas	Reference #	1116
Address:	P.O. Box 19866	P.O. #	verbal
	Birmingham, AL 35219	Project ID:	DRS- 93-E806

Sample Matrix:	Soil gas/Tedlar bags	Analytical	
Date Received:	02/07/94	Analyst:	John Sutherland
Date Collected:	02/03/94	Date of Analysis:	02/08-02/11/94
Sample Collector:	Thomas/Self	Method:	FIELD, LAB, GCMSD

COMPARISON OF FIELD SURVEY VS LABORATORY READINGS

	FIELD ID	FIELD ID	FIELD ID	FIELD ID	FIELD ID	FIELD ID	FIELD ID	FIELD ID
	1-3B	1-4B	1-5B	1-6B	1-7B	1-8B	1-9B	1-10B
	LAB ID	LAB ID	LAB ID	LAB ID	LAB ID	LAB ID	LAB ID	LAB ID
	1528	1529	1530	1531	1532	1533	1534	1535
FIELD FID	>1000	>1000	>1000	18	98	>1000	>1000	>1000
LAB FID	>1000	>1000	330	7	8	400	280	350
LAB PID	<1	<1	<1	1	<1	5	5	36
GC VOC	25	6	<1	<1	3	25	49	172

	FIELD ID	FIELD ID	FIELD ID	FIELD ID	FIELD ID	FIELD ID	FIELD ID	FIELD ID
	1-11B	1-12B	1-14B	1-15B	1-16B	1-17B	1-8A	1-9A
	LAB ID	LAB ID	LAB ID	LAB ID	LAB ID	LAB ID	LAB ID	LAB ID
	1536	1537	1538	1539	1540	1541	1542	1543
FIELD FID	>1000	66	640	>1000	>1000	>1000	>1000	>1000
LAB FID	>1000	<10	70	380	45	550	<10	900
LAB PID	2	1	2	<1	<1	1	<1	<1
GC VOC	14	35	17	8	5	4	5	11

Respectfully submitted,

John Sutherland
Analytical Chemist
Director, ASI

Analytical Systems, Inc.

439 Industrial Lane P.O. Box 19667
Birmingham, Alabama 35219
(205) 940-7724 Fax (205) 940-7701

Client:	EME, Inc.	Report Date:	February 11, 1994
Attention:	Mr. James Thomas	Reference #	1116
Address:	P.O. Box 19866	P.O. #	verbal
	Birmingham, AL 35219	Project ID:	DRS- 93-E806

Sample Matrix:	Soil gas/Tedlar bags	Analytical	
Date Received:	02/07/94	Analyst:	Sutherland, Thomas, Self
Date Collected:	02/03/94	Date of Analysis:	02/08-02/11/94
Sample Collector:	Thomas/Self	Method:	FID, PID, GCMSD

COMPARISON OF FIELD SURVEY VS LABORATORY READINGS

	FIELD ID	FIELD ID	FIELD ID					
	11-A	1-4A	1-16A					
	LAB ID	LAB ID	LAB ID					
	1544	1545	1546					
FIELD FID	>1000	>1000	26					
LAB FID	<10	80	NS					
LAB PID	<1	<1	NS					
GC VOC	4	3	1					

NS = No sample for this test

Respectfully submitted,

John Sutherland
Analytical Chemist
Director, ASI

File : C:\HPCHEM\1\DATA\1528SG.D
Operator : jcs
Acquired : 9 Feb 94 10:46 am using AcqMethod EDAVOLS
Instrument : 5971 - In
Sample Name: soil gas sample 1-3b
Misc Info : scan for components
Vial Number: 1

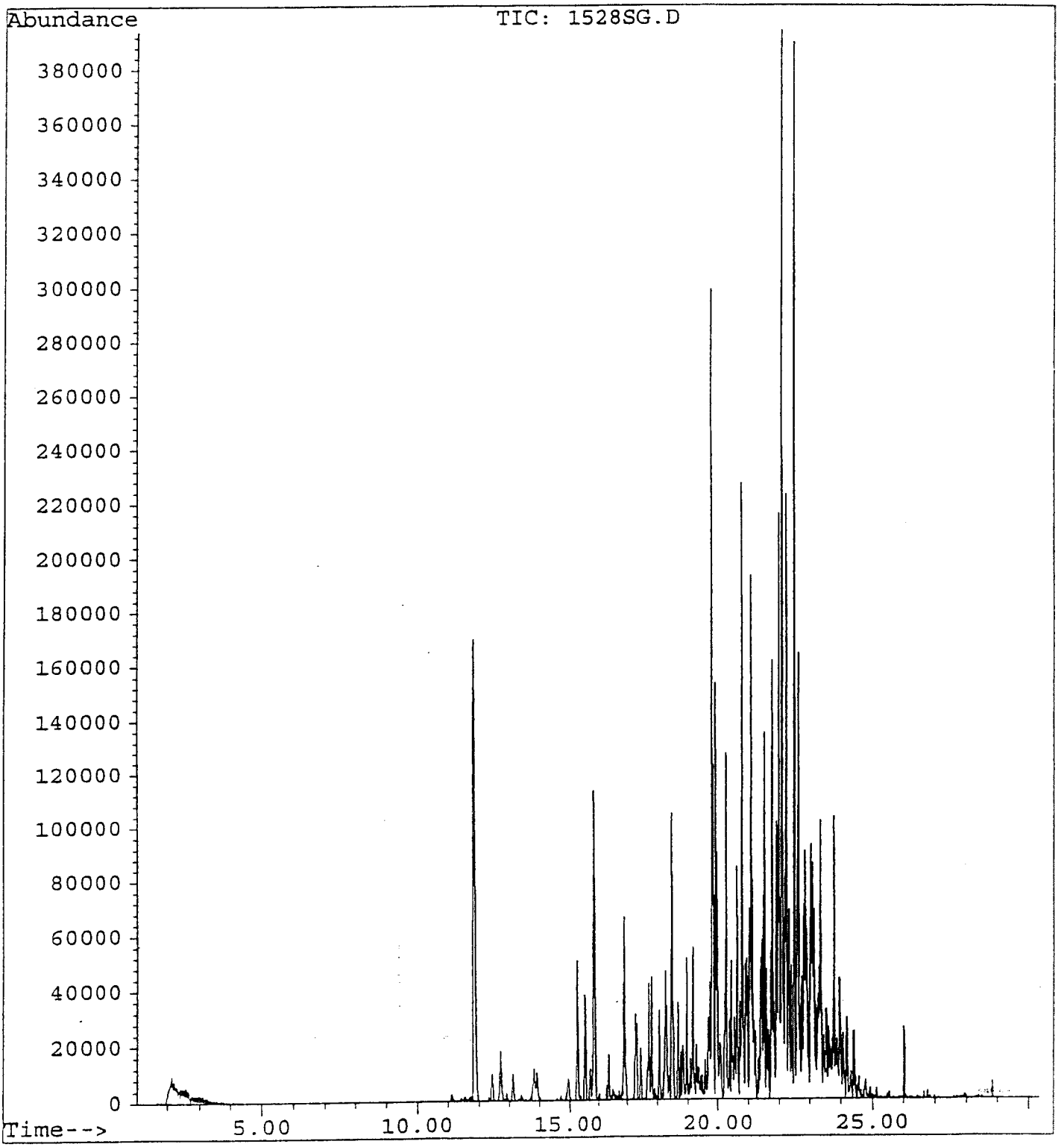

File : C:\HPCHEM\1\DATA\1545SG.D
Operator : jcs
Acquired : 11 Feb 94 1:02 pm using AcqMethod EDAVOLS
Instrument : 5971 - In
Sample Name: soil gas1-4a
Misc Info : scan for components
Vial Number: 1

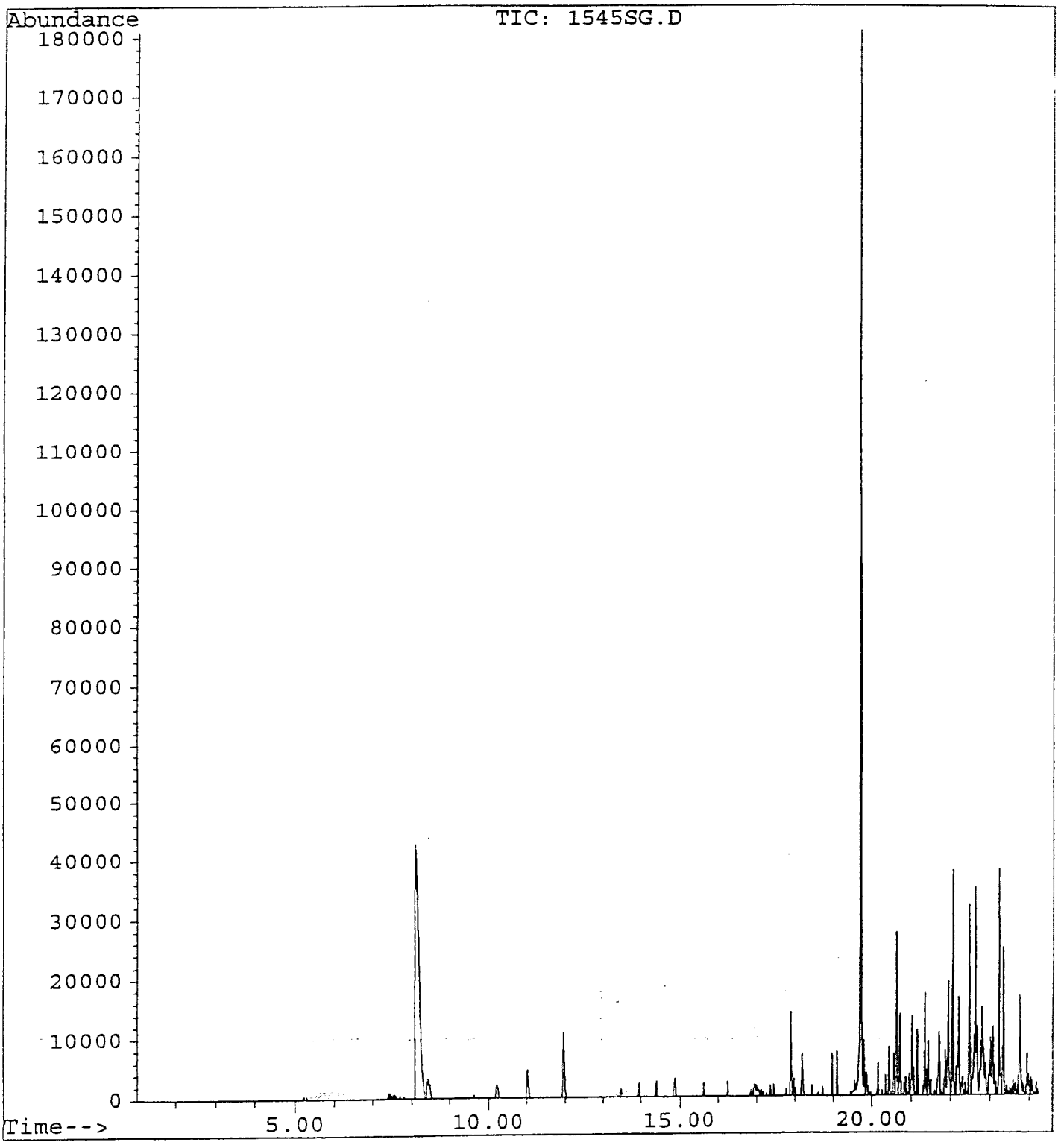

File : C:\HPCHEM\1\DATA\1529SG.D
Operator : jcs
Acquired : 9 Feb 94 11:25 am using AcqMethod EDAVOLS
Instrument : 5971 - In
Sample Name: soil gas sample 1-4b
Misc Info : scan for components
Vial Number: 1

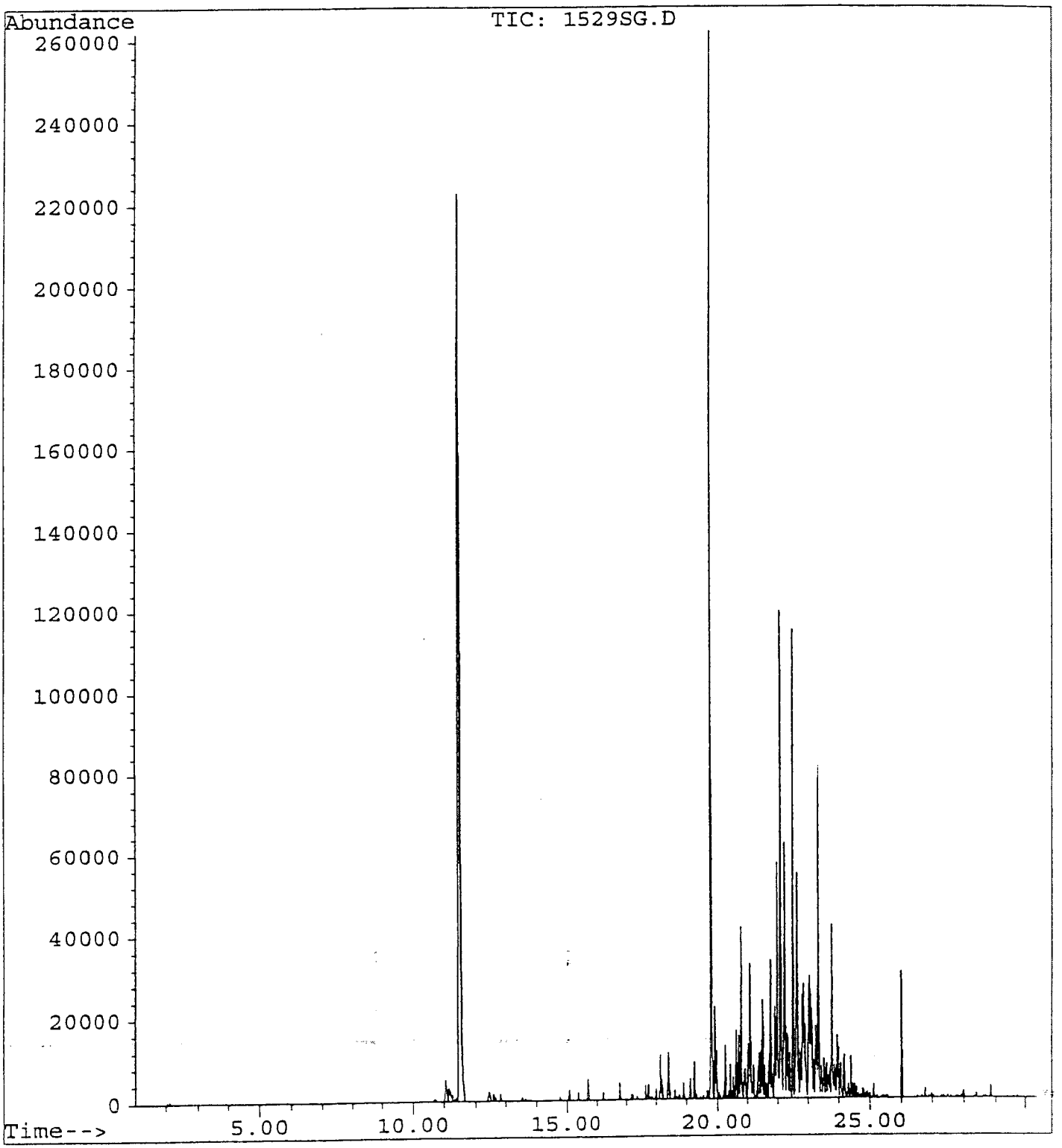

File : C:\HPCHEM\1\DATA\1530SG.D
Operator : jcs
Acquired : 9 Feb 94 12:05 pm using AcqMethod EDAVOLS
Instrument : 5971 - In
Sample Name: soil gas sample 1-5b
Misc Info : scan for components
Vial Number: 1

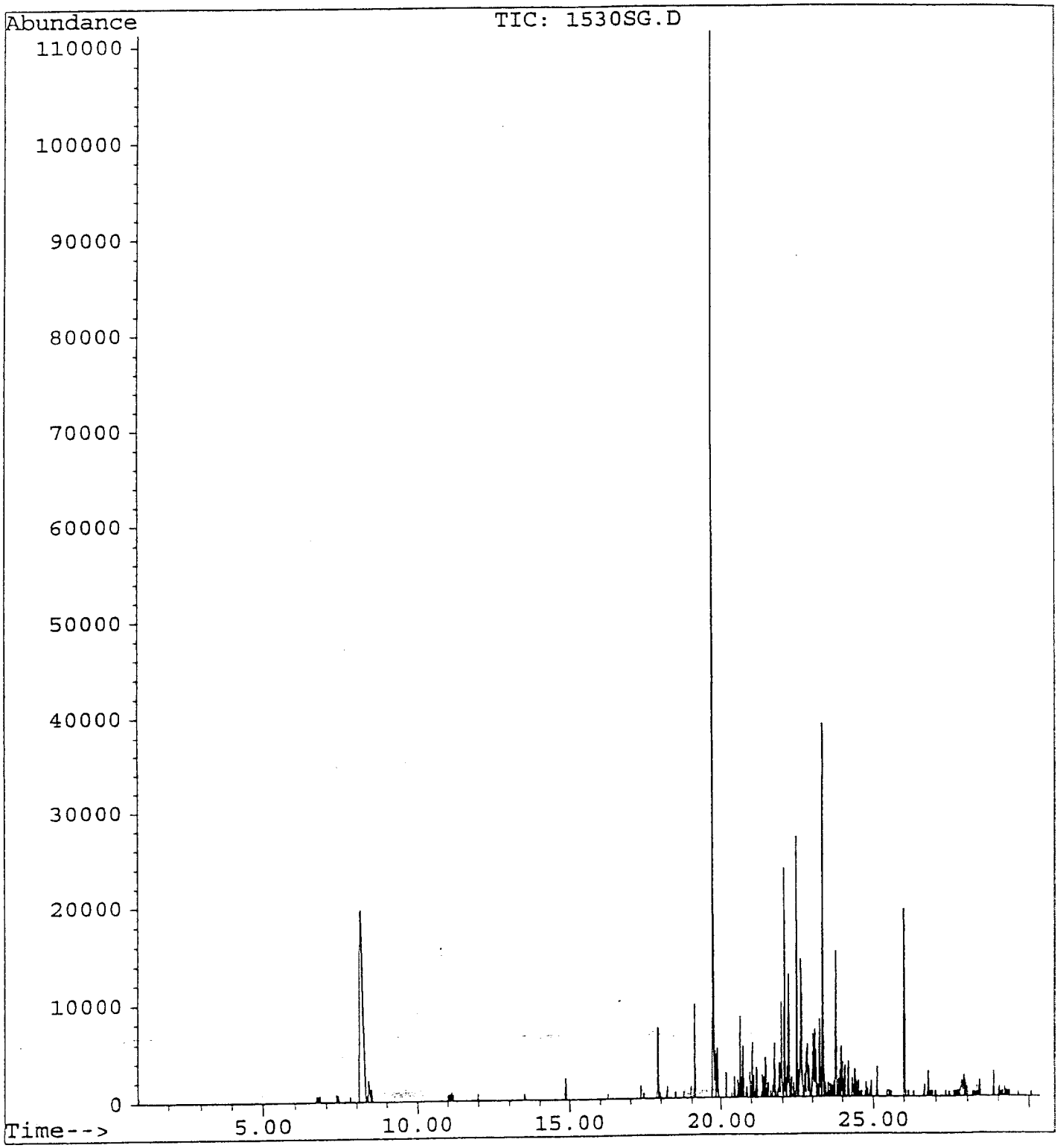

File : C:\HPCHEM\1\DATA\1531SG.D
Operator : jcs
Acquired : 9 Feb 94 12:44 pm using AcqMethod EDAVOLS
Instrument : 5971 - In
Sample Name: soil gas sample 1-6b
Misc Info : scan for components
Vial Number: 1

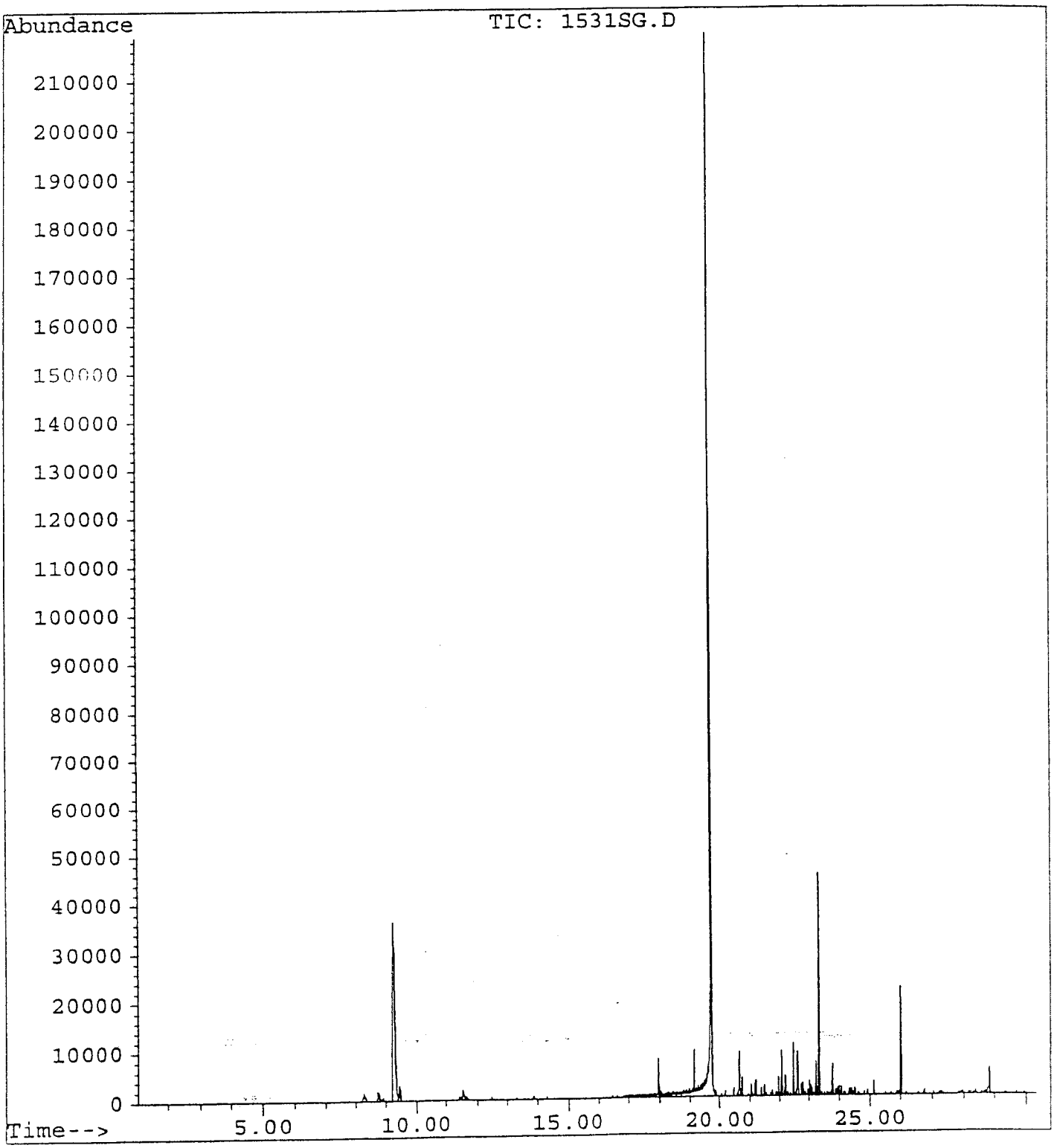

File : C:\HPCHEM\1\DATA\1532SG.D
Operator : jcs
Acquired : 9 Feb 94 1:23 pm using AcqMethod EDAVOLS
Instrument : 5971 - In
Sample Name: soil gas sample 1-7b
Misc Info : scan for components
Vial Number: 1

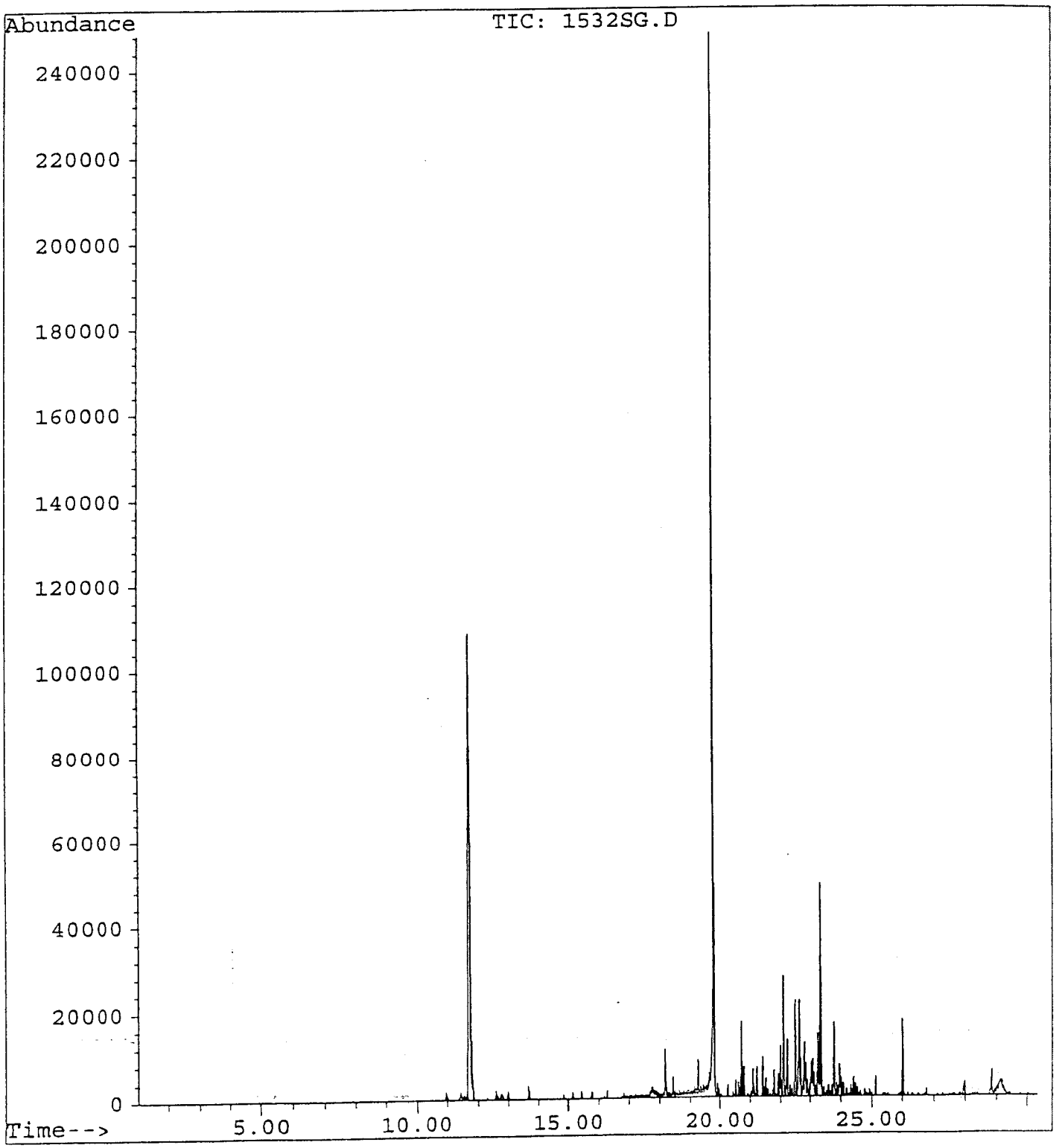

File : C:\HPCHEM\1\DATA\1533SG.D
Operator : jcs
Acquired : 9 Feb 94 2:02 pm using AcqMethod EDAVOLS
Instrument : 5971 - In
Sample Name: soil gas sample 1-8b
Misc Info : scan for components
Vial Number: 1

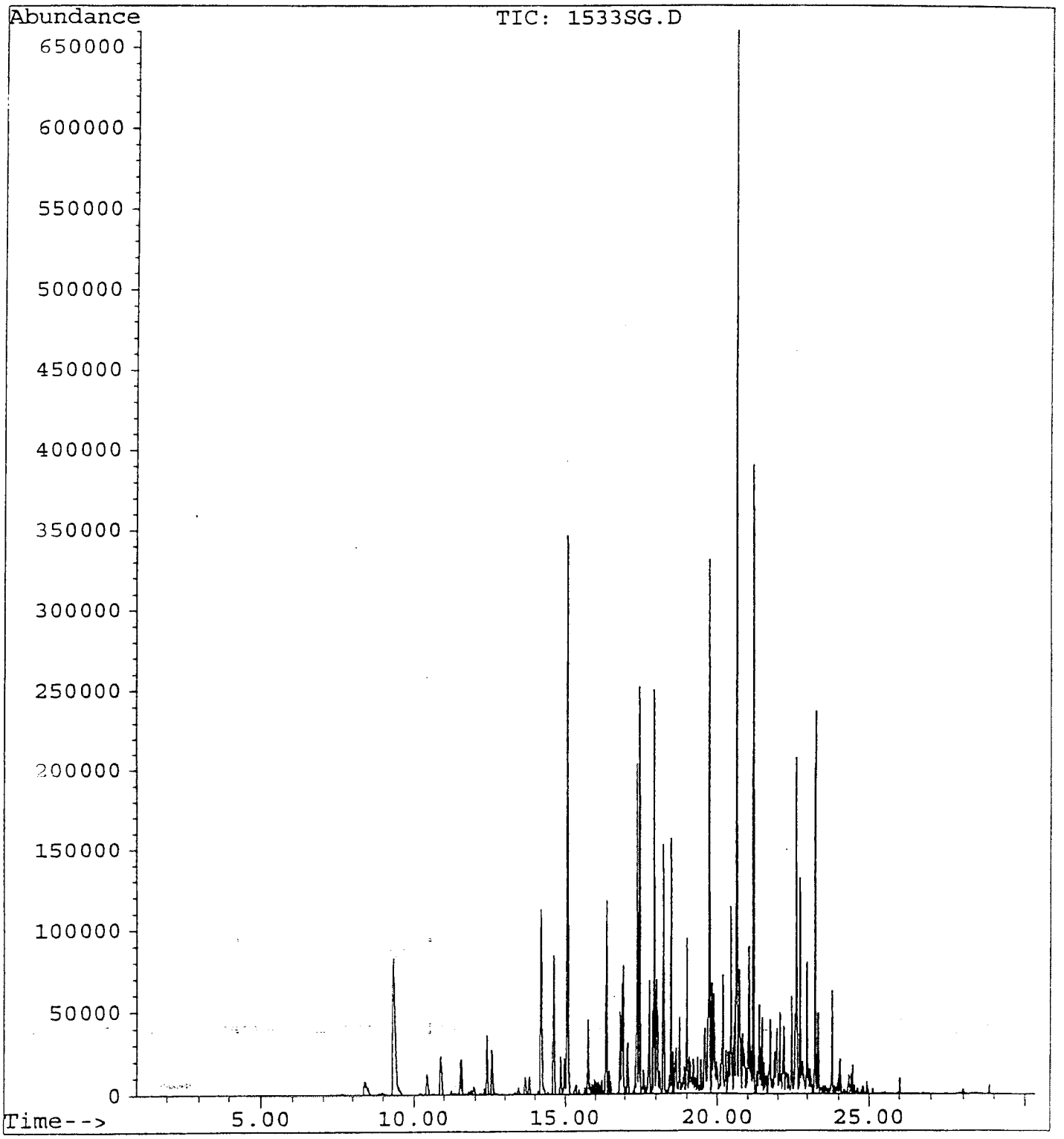

File : C:\HPCHEM\1\DATA\1534SG.D
Operator : jcs
Acquired : 9 Feb 94 4:42 pm using AcqMethod EDAVOLS
Instrument : 5971 - In
Sample Name: soil gas sample 1-9b
Misc Info : scan for components
Vial Number: 1

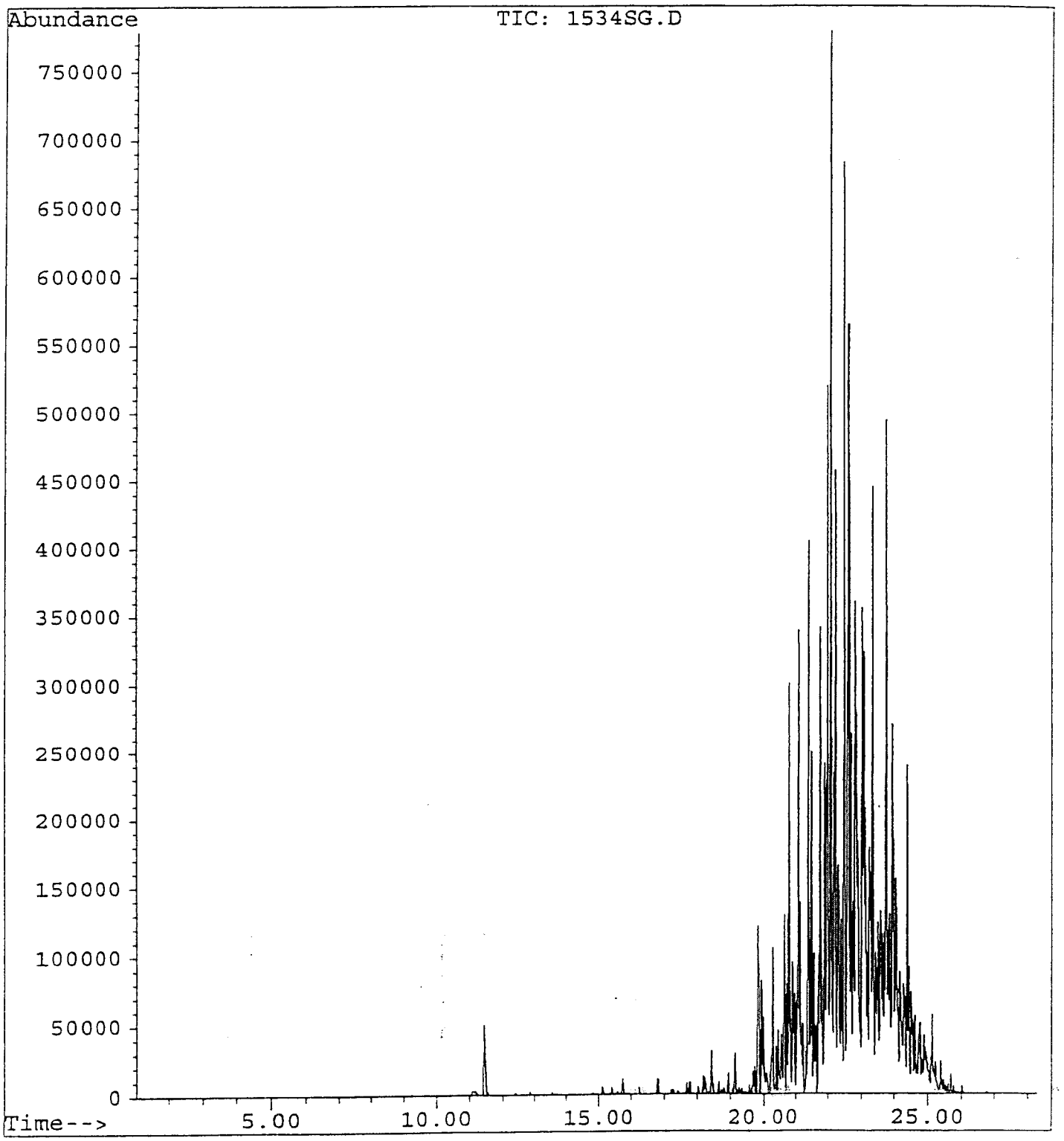

File : C:\HPCHEM\1\DATA\1535SG.D
Operator : jcs
Acquired : 10 Feb 94 4:39 pm using AcqMethod EDAVOLS
Instrument : 5971 - In
Sample Name: soil; gas sample 1-10b
Misc Info : scan for components
Vial Number: 1

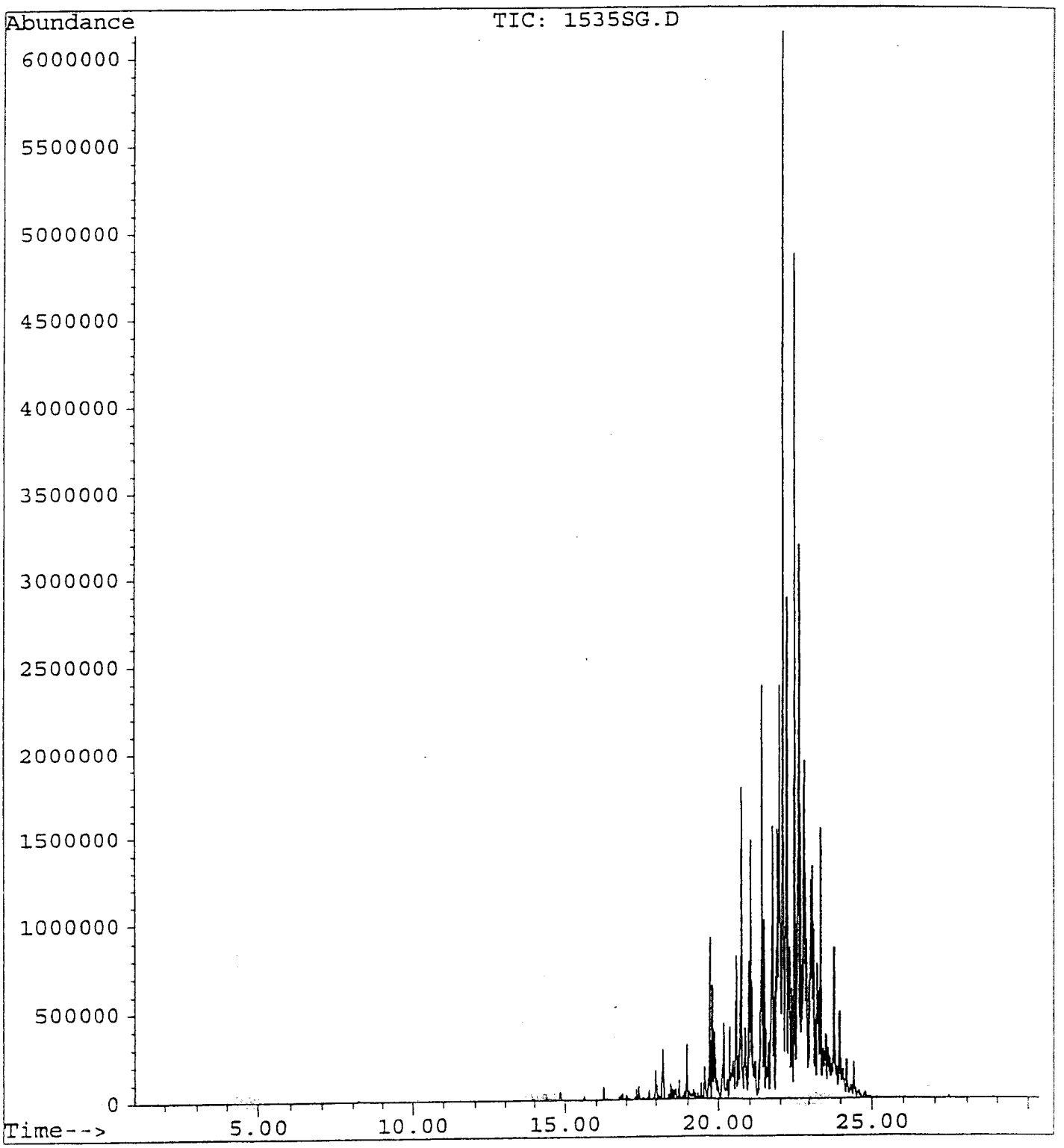

File : C:\HPCHEM\1\DATA\1544SG.D
Operator : jcs
Acquired : 11 Feb 94 2:07 pm using AcqMethod EDAVOLS
Instrument : 5971 - In
Sample Name: soil gas1-11a
Misc Info : scan for components
Vial Number: 1

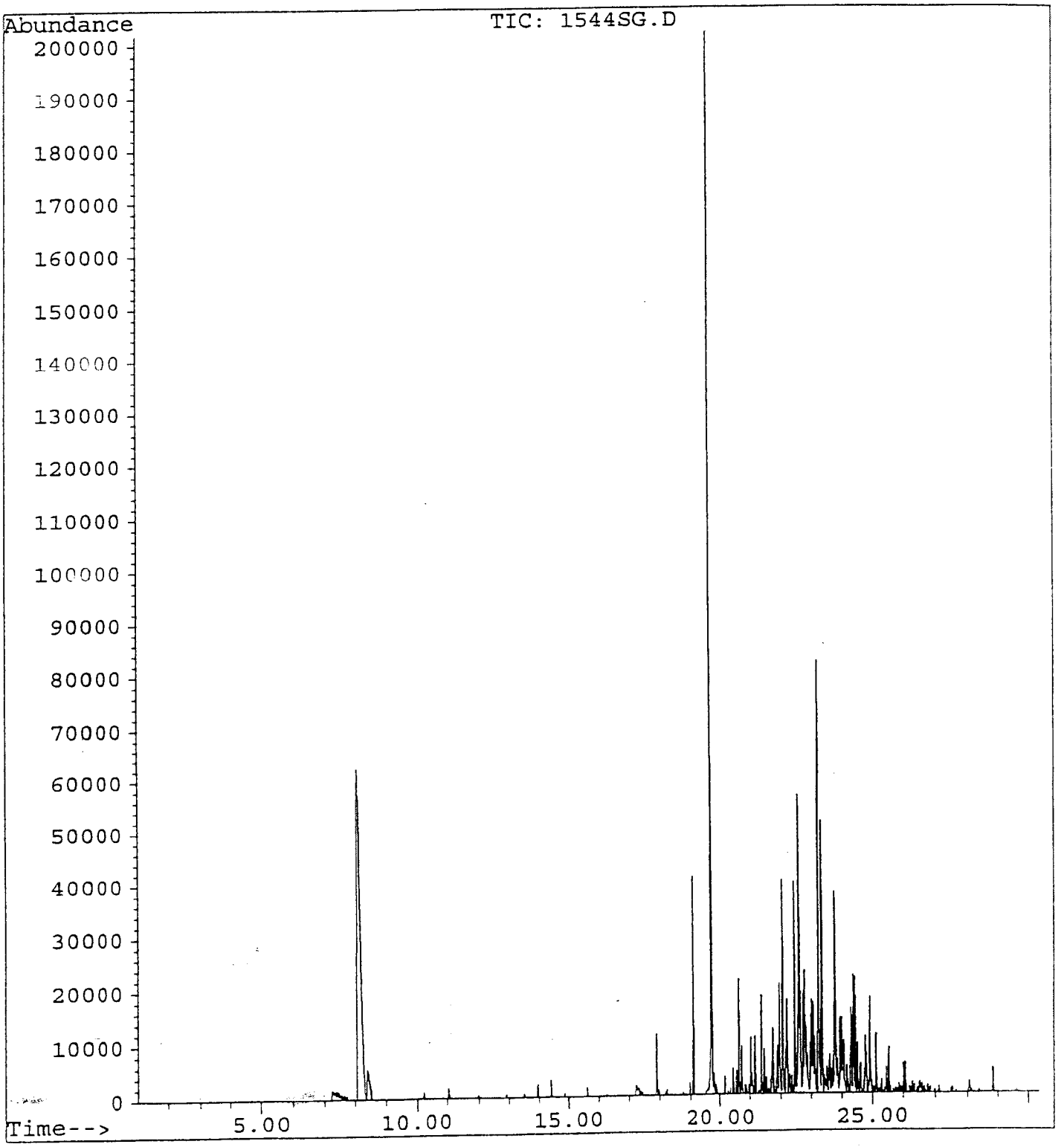

File : C:\HPCHEM\1\DATA\1536SG.D
Operator : jcs
Acquired : 10 Feb 94 3:23 pm using AcqMethod EDAVOLS
Instrument : 5971 - In
Sample Name: soil; gas sample 1-11b
Misc Info : scan for components
Vial Number: 1

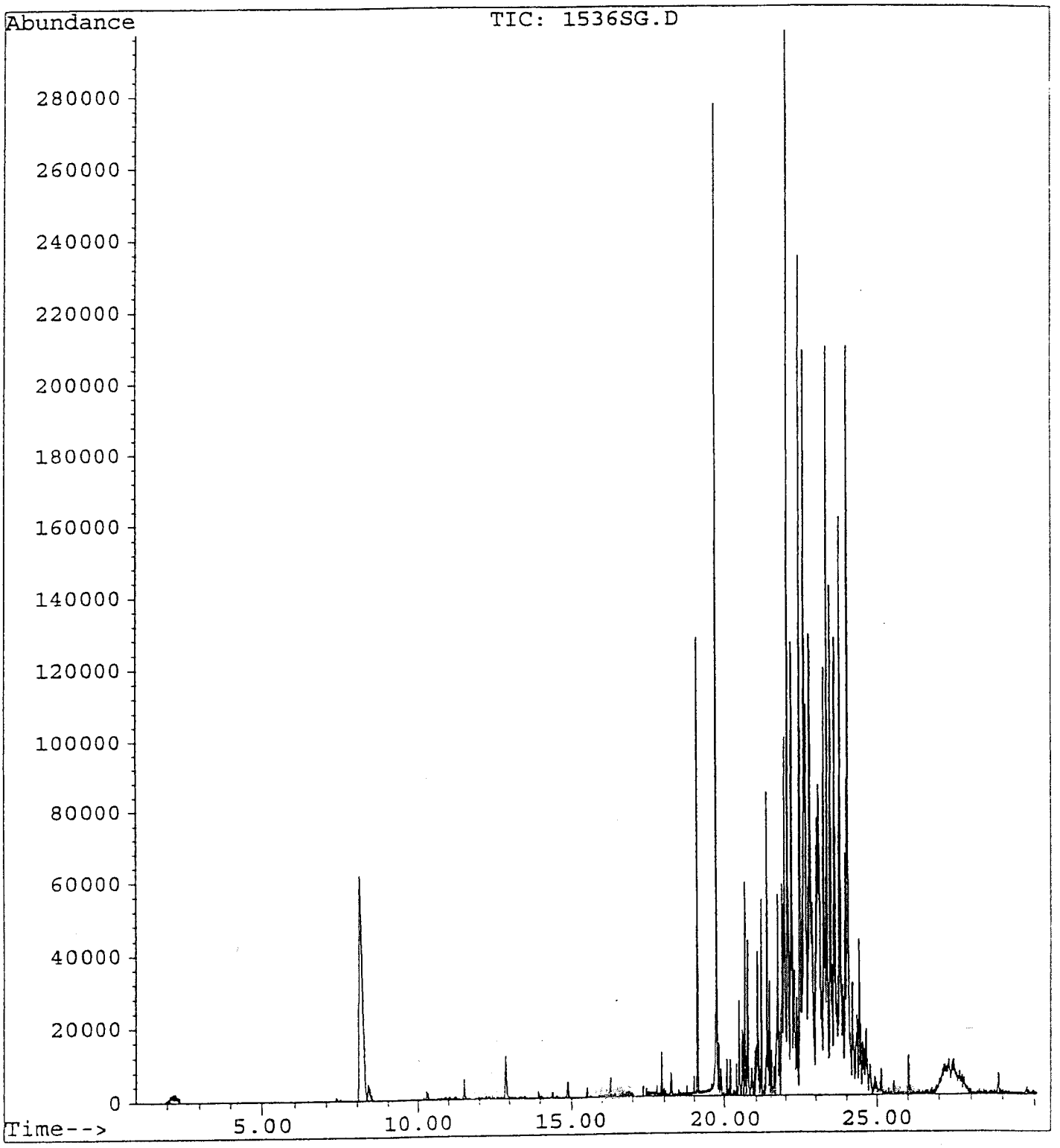

File : C:\HPCHEM\1\DATA\1537SG.D
Operator : jcs
Acquired : 10 Feb 94 5:54 pm using AcqMethod EDAVOLS
Instrument : 5971 - In
Sample Name: soil gas 1-12b
Misc Info : scan for components
Vial Number: 1

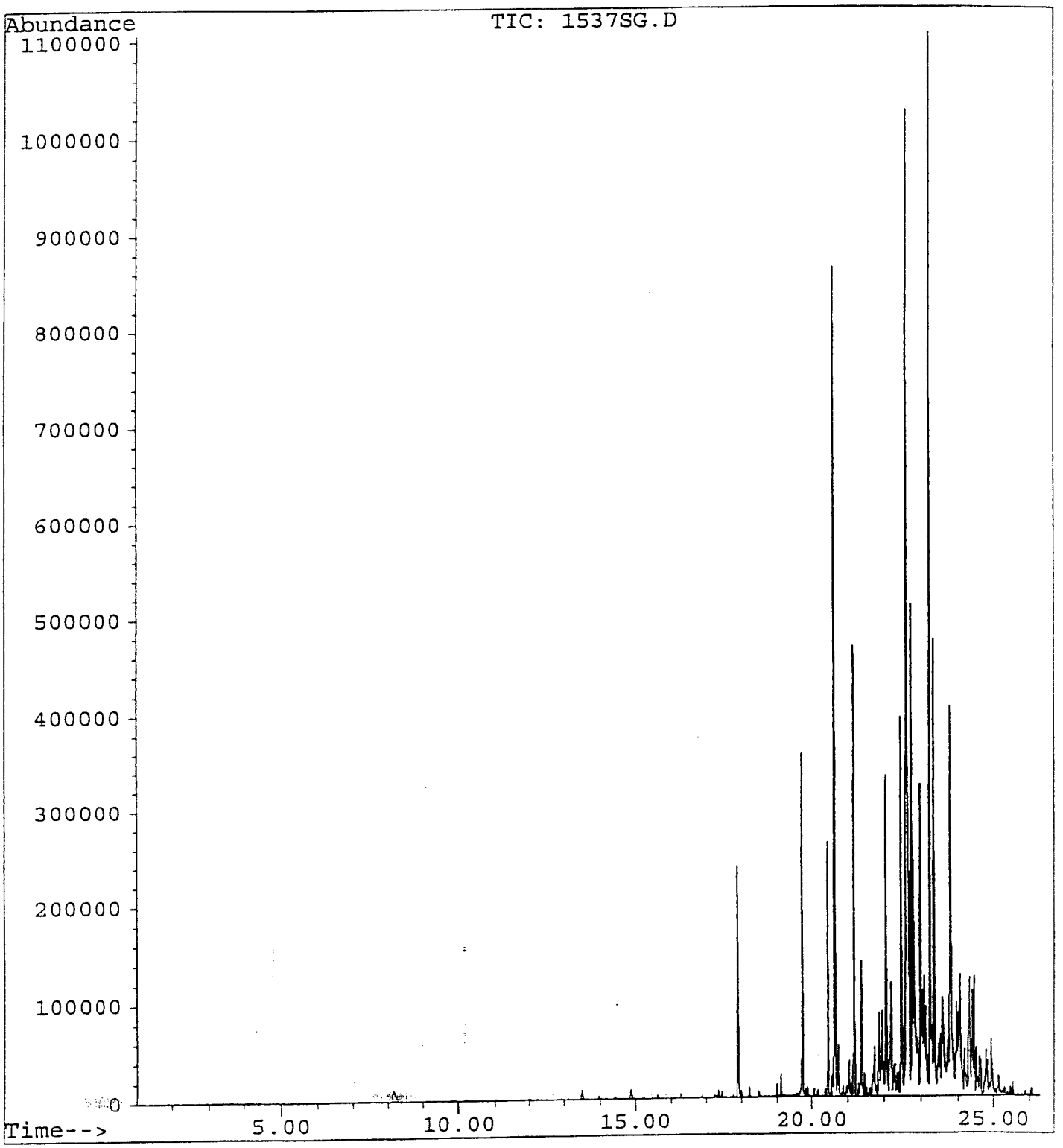

File : C:\HPCHEM\1\DATA\1538SG.D
Operator : jcs
Acquired : 10 Feb 94 6:26 pm using AcqMethod EDAVOLS
Instrument : 5971 - In
Sample Name: soil gas 1-14b
Misc Info : scan for components
Vial Number: 1

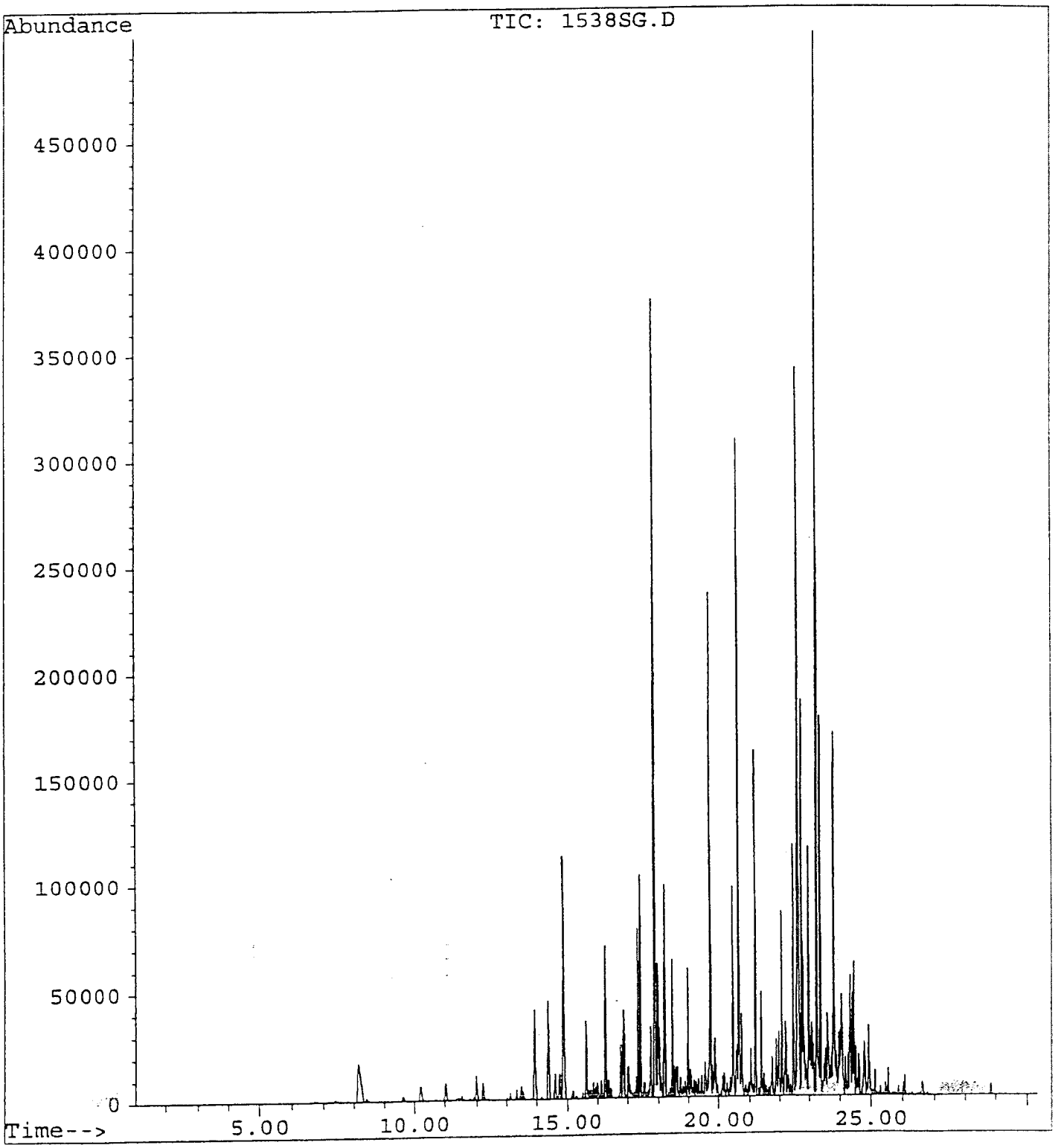

File : C:\HPCHEM\1\DATA\1539SG.D
Operator : jcs
Acquired : 11 Feb 94 8:56 am using AcqMethod EDAVOLS
Instrument : 5971 - In
Sample Name: soil gas1-15b
Misc Info : scan for components
Vial Number: 1

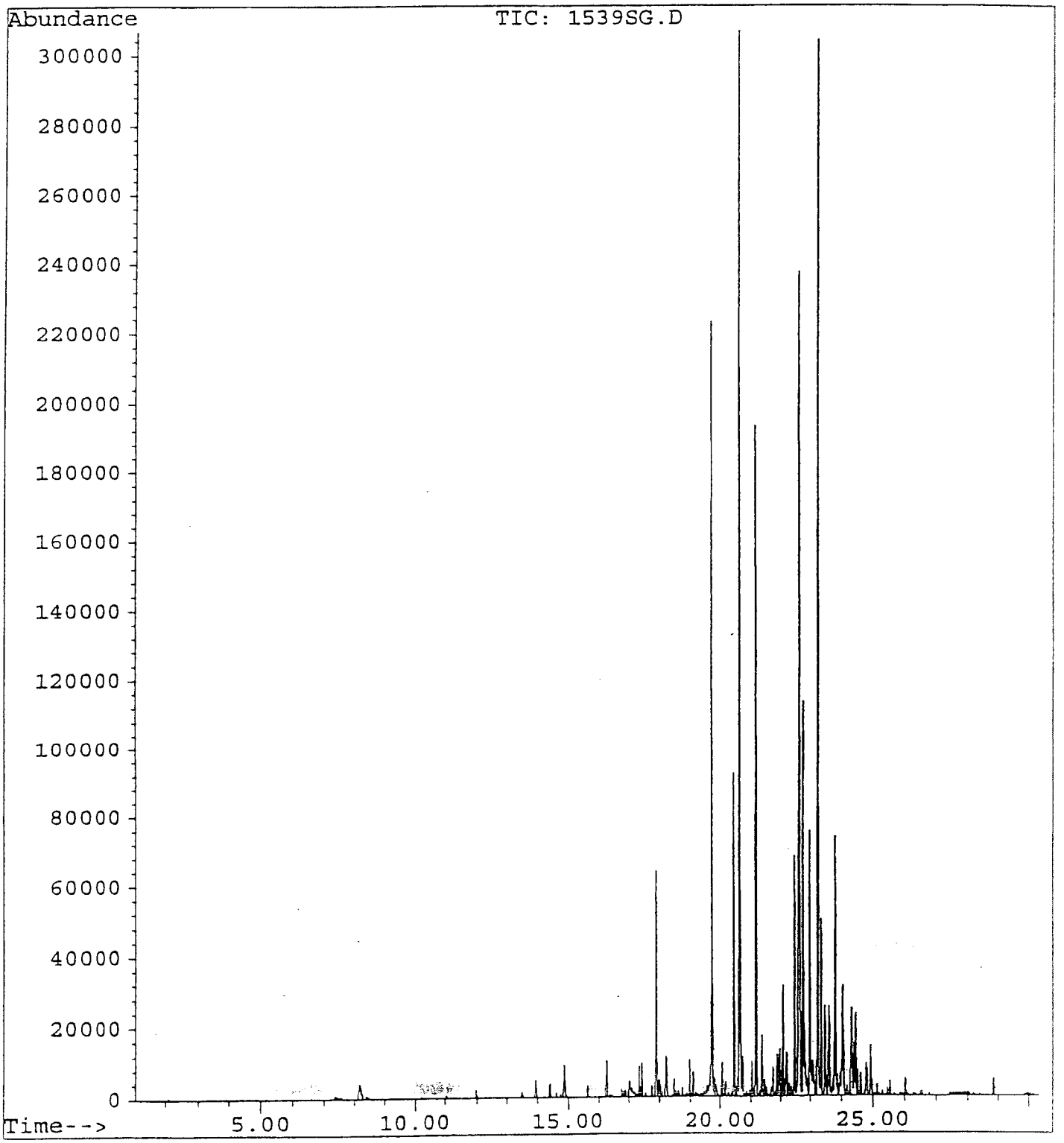

File : C:\HPCHEM\1\DATA\1546SG.D
Operator : jcs
Acquired : 11 Feb 94 1:31 pm using AcqMethod EDAVOLS
Instrument : 5971 - In
Sample Name: soil gas1- 16a
Misc Info : scan for components
Vial Number: 1

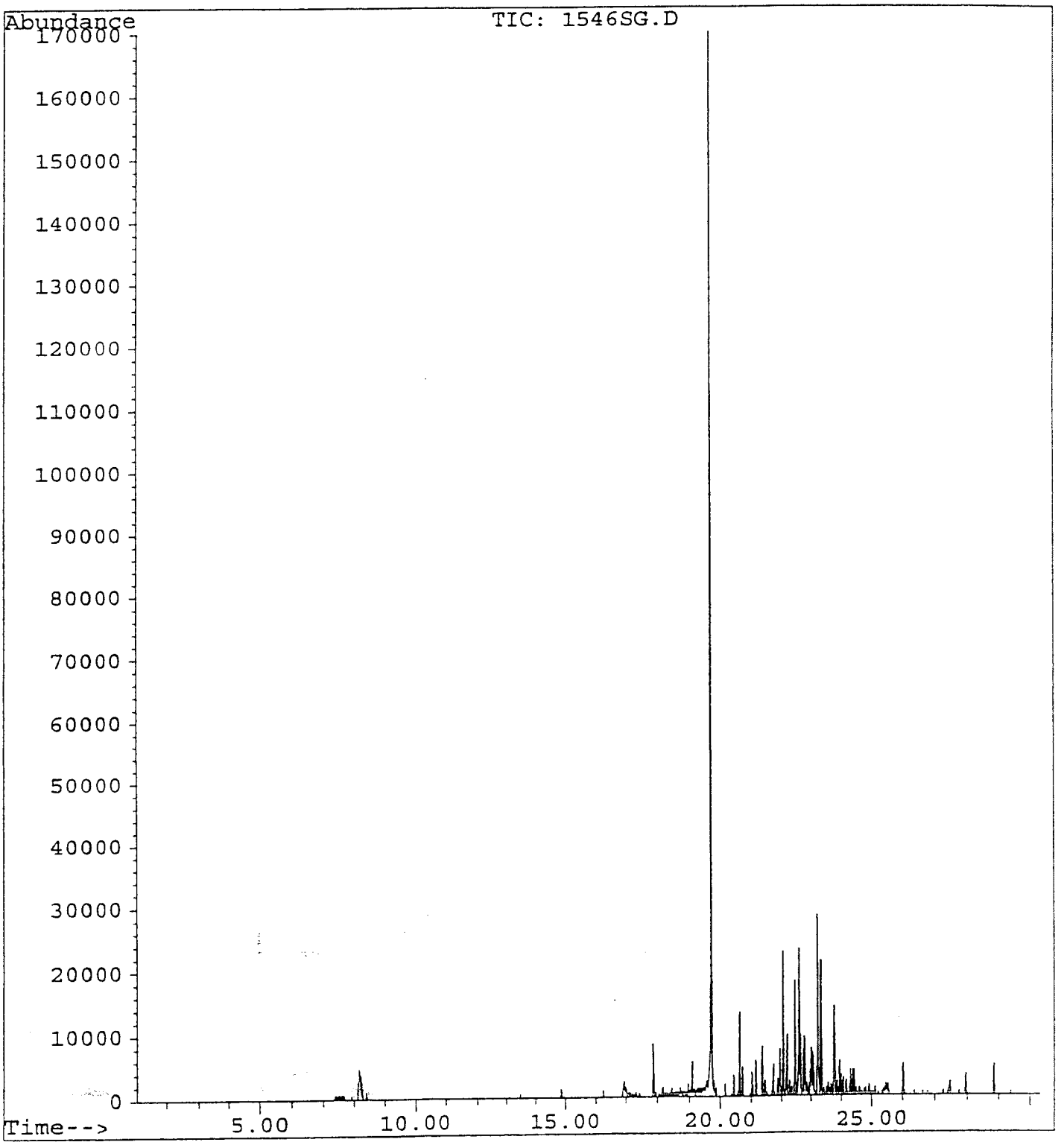

File : C:\HPCHEM\1\DATA\1540SG.D
Operator : jcs
Acquired : 11 Feb 94 9:31 am using AcqMethod EDAVOLS
Instrument : 5971 - In
Sample Name: soil gas1-16b
Misc Info : scan for components
Vial Number: 1

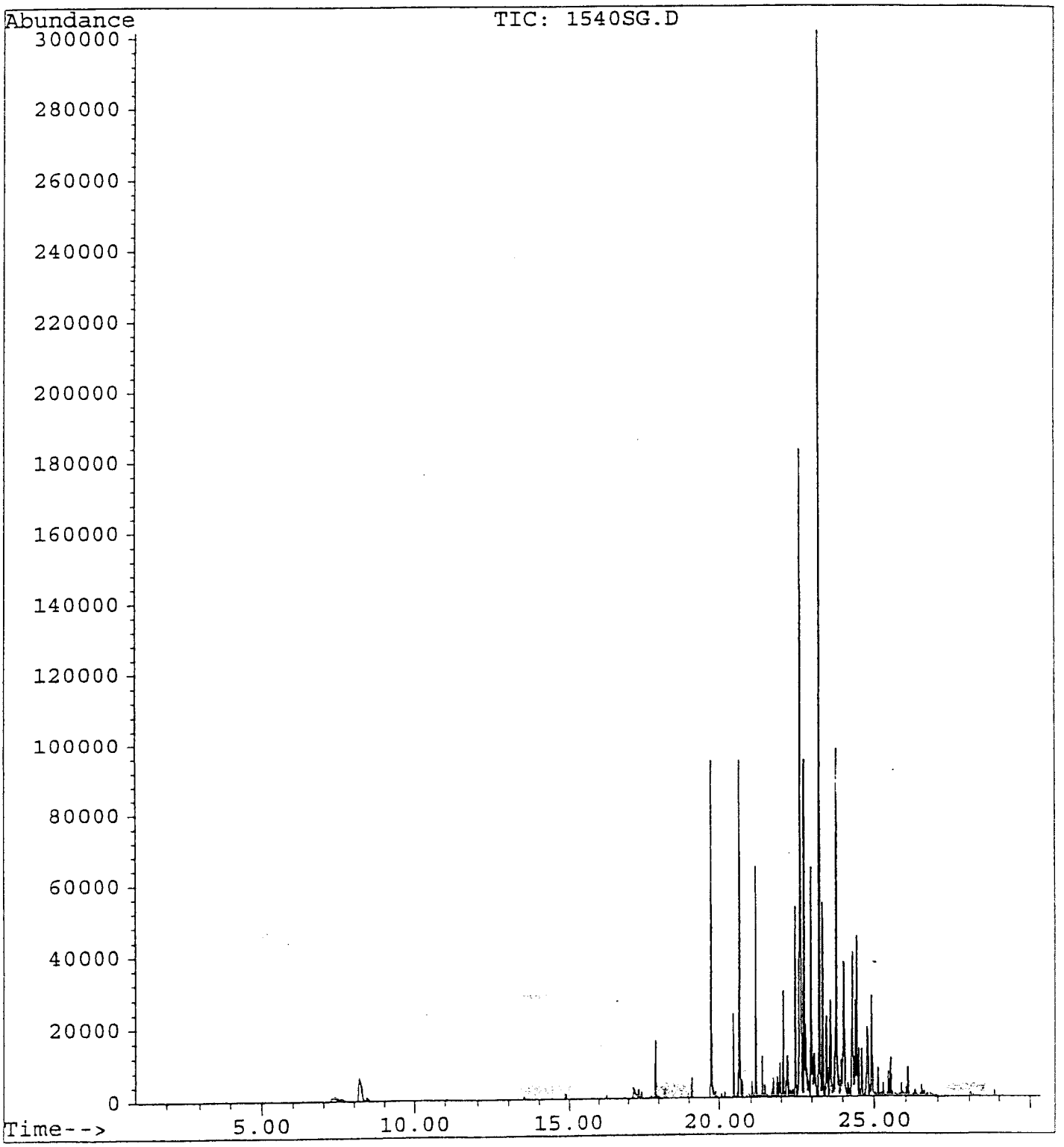

File : C:\HPCHEM\1\DATA\1541SG.D
Operator : jcs
Acquired : 10 Feb 94 4:08 pm using AcqMethod EDAVOLS
Instrument : 5971 - In
Sample Name: soil; gas sample 1-17
Misc Info : scan for components
Vial Number: 1

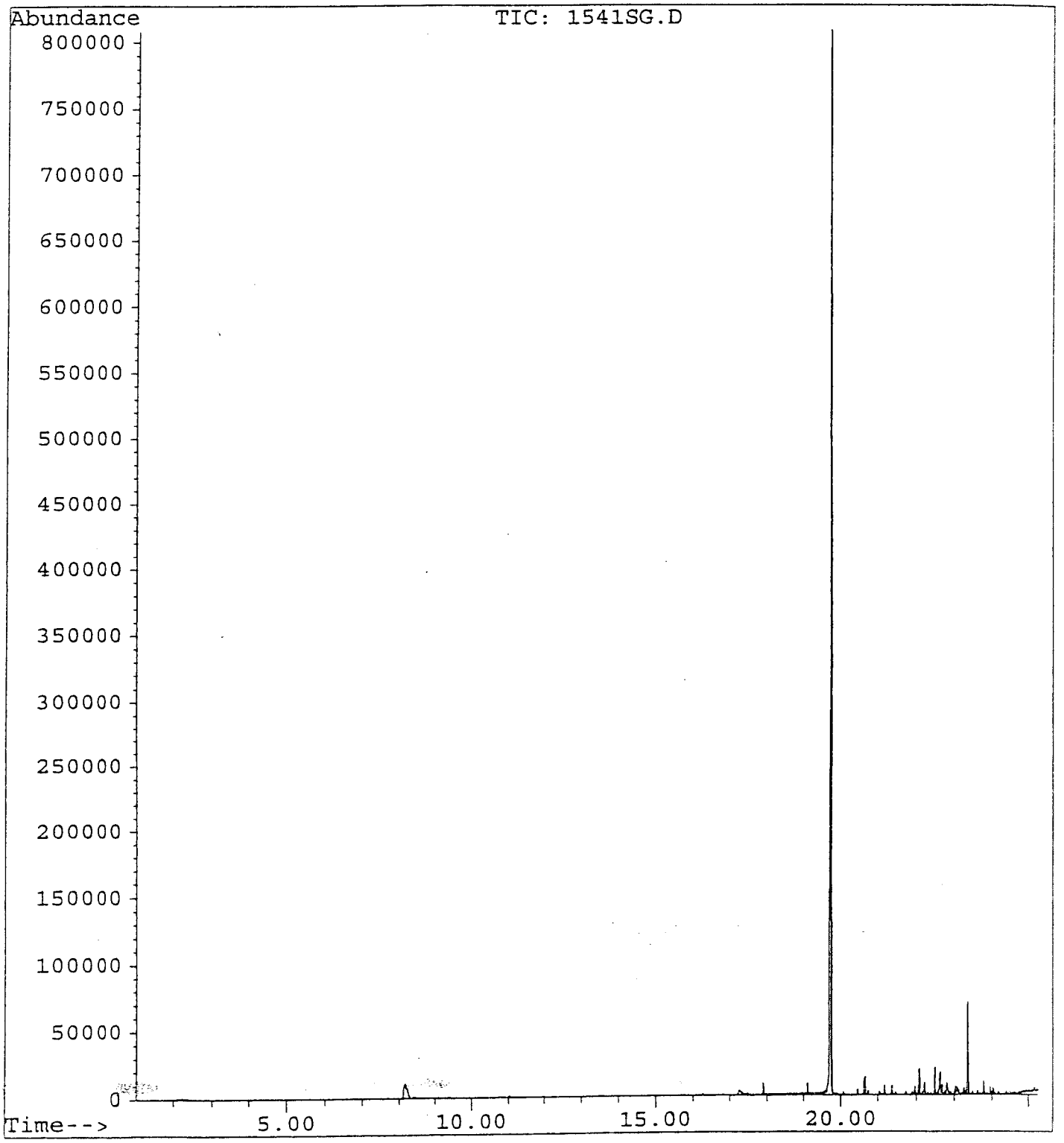

ATTACHMENT 4 – Analytical Results of Groundwater and Drill Cuttings

Environmental Management & Engineering, Inc
1305 21st Street South P.O. Box 65953 Birmingham, AL 35256 (205)939 0700

CHAIN OF CUSTODY RECORD/ANALYSIS REQUEST

Client: DRS Wyle
Project: DRS-93-E806
Samplers: (Signature) James Thomas
Date Delivered:
Send Report to: Jim / Jeff EME
Phone:

Sample #	Date Sampled	Time Sampled	Sample Description	No. of Containers	TPH*						Remarks
1-1	2-4-94	9:50	Soil (well cuttings.)	1							Method 8015

Relinquished by: (Signature)	Date Time	Received by: (Signature)	Relinquished by: (Signature)	Date Time	Received by: (Signature)
James Thomas	02-7-94				
Relinquished by: (Signature)	Date Time	Received by: (Signature)	Relinquished by: (Signature)	Date Time	Received by: (Signature)
Relinquished by: (Signature)	Date Time 0930 02/7/94	Received for Laboratory by (Signature)	Indicate Special Hazards Here:		

Analytical Systems, Inc.

439 Industrial Lane P.O. Box 19667
Birmingham, Alabama 35219
(205) 940-7724 Fax (205) 940-7701

Client:	EME, Inc.	Report Date:	February 11, 1994
Attention:	Mr. James Thomas	Reference #	1116
Address:	P.O. Box 19866	P.O. #	verbal
	Birmingham, AL 35219	Project ID:	DRS- 93-E806

Sample Matrix:	soil	Analytical	
Date Received:	02/07/94	Analyst:	John Sutherland
Date Collected:	02/04/94	Date of Analysis:	02/08/94
Sample Collector:	Thomas/Self	Method:	***SW846 Method 8015 Modified***

TPH BY GC - MODIFIED 8015

	FIELD ID						
	1-1						
Petroleum	LAB ID						Detection
Hydrocarbons	1516						Limit, ppm
TPH	BDL						10

BDL = Below Detection Limit
Detection Limit is Method Detection Limit
All results expressed as ppm (mg/Kg) of analyte

Respectfully submitted,

John Sutherland
Analytical Chemist
Director, ASI

Quality Environmental Testing Services

Environmental Management & Engineering, Inc
1305 21st Street South P.O. Box 65953 Birmingham, AL 35256 (205)939 0700

CHAIN OF CUSTODY RECORD/ANALYSIS REQUEST

Client: DRS Wayne
Project: DRS-93-E 801
Samplers: (Signature) James Thomas
Date Delivered:
Send Report to: Jim / Jeff EME
Phone:

Sample #	Date Sampled	Time Sampled	Sample Description	No. of Containers	*						Remarks
MW-1	2-4-94	8:50	water	2	X						
MW-2	2-4-94	8:55	water	2	X						
MW-3	2-4-94	9:00	water	2	X						* Method 8026

Relinquished by: (Signature)	Date Time	Received by: (Signature)	Relinquished by: (Signature)	Date Time	Received by: (Signature)
James Thomas	2-7-94				
Relinquished by: (Signature)	Date Time	Received by: (Signature)	Relinquished by: (Signature)	Date Time	Received by: (Signature)
Relinquished by: (Signature)	Date Time 0930 02/02/94	Received for Laboratory by (Signature)	Indicate Special Hazards Here:		

Analytical Systems, Inc.

439 Industrial Lane P.O. Box 19667
Birmingham, Alabama 35219
(205) 940-7724 Fax (205) 940-7701

Client:	EME, Inc.	Report Date:	February 15, 1994
Attention:	Mr. James Thomas	Reference #	1116
Address:	P.O. Box 19866	P.O. #	verbal
	Birmingham, AL 35219	Project ID:	DRS - 93 - E806

Sample Matrix:	water	Analytical	
Date received:	02/07/94	Analyst:	John Sutherland
Date collected:	02/04/94	Date Analysis:	02/14/94
Sample Collector:	James Thomas	Method:	*SW 846 Method 8260*

VOLATILE ORGANIC COMPOUNDS

VOLATILE ORGANIC COMPOUNDS, PPB	FIELD ID MW-1 LAB ID 1525	FIELD ID MW-2 LAB ID 1526	FIELD ID MW-3 LAB ID 1527			METHOD DETECTION LIMIT, PPB
Benzene	205	8	BDL			1
Bromobenzene	BDL	BDL	BDL			1
Bromochloromethane	BDL	BDL	BDL			1
Bromodichloromethane	BDL	BDL	BDL			1
Bromoform	BDL	BDL	BDL			1
Bromomethane	BDL	BDL	BDL			1
n-Butylbenzene	150	2	2			1
sec-Butylbenzene	112	6	4			1
tert-Butybenzene	375	22	3			1
Carbon Tetrachloride	BDL	BDL	BDL			1
Chlorobenzene	BDL	BDL	BDL			1
Chloroethane	BDL	BDL	BDL			1
Chloroform	BDL	BDL	BDL			1
Chloromethane	BDL	BDL	BDL			1
2-Chlorotoluene	BDL	BDL	BDL			1
4-Chlorotoluene	BDL	BDL	BDL			1
Dibromochloromethane	BDL	BDL	BDL			1
1,2-Dibromo-3-Chloropropane	BDL	BDL	BDL			1
1,2-Dibromoethane	BDL	BDL	BDL			1
Dibromomethane	BDL	BDL	BDL			1
1,2-Dichlorobenzene	BDL	BDL	BDL			1
1,3-Dichlorobenzene	BDL	BDL	BDL			1
1,4-Dichlorobenzene	BDL	BDL	BDL			1
Dichlorodifluoromethane	BDL	BDL	BDL			1
1-1,Dichloroethane	BDL	BDL	BDL			1
1,2-Dichloroethane	BDL	BDL	BDL			1

Compound List Continued next page

DL = Below detection Limit, Method
All results expressed as PPB (ug/L)

Analytical Systems, Inc.

439 Industrial Lane P.O. Box 19667
Birmingham, Alabama 35219
(205) 940-7724 Fax (205) 940-7701

Client:	EME, Inc.	Report Date:	February 15, 1994
Attention:	Mr. James Thomas	Reference #	1116
Address:	P.O. Box 19866	P.O. #	verbal
	Birmingham, AL 35219	Project ID:	DRS - 93 - E806

Sample Matrix:	water	Analytical	
Date received:	02/07/94	Analyst:	John Sutherland
Date collected:	02/04/94	Date Analysis:	02/14/94
Sample Collector:	James Thomas	Method:	*SW 846 Method 8260*

VOLATILE ORGANIC COMPOUNDS

VOLATILE ORGANIC COMPOUNDS, PPB	FIELD ID MW-1 LAB ID 1525	FIELD ID MW-2 LAB ID 1526	FIELD ID MW-3 LAB ID 1527			METHOD DETECTION LIMIT, PPB
1,1-Dichloroethene	BDL	BDL	BDL			1
cis-1,2-Dichloroethene	20	1	11			1
trans-1,2-Dichloroethene	BDL	BDL	BDL			1
1,2-Dichloropropane	BDL	BDL	BDL			1
1,3- Dichloropropane	BDL	BDL	BDL			1
2,2-Dichloropropane	BDL	BDL	BDL			1
1,1-Dichloropropene	BDL	BDL	BDL			1
cis-1-3,Dichloropropene	BDL	BDL	BDL			1
trans-1,3-Dichloropropene	285	4	BDL			1
Ethylbenzene	2290	79	2			1
Hexachlorobutadiene	BDL	BDL	BDL			1
Isopropylbenzene	160	8	4			1
4-Isopropyltoluene	BDL	BDL	BDL			1
Methylene Chloride	BDL	BDL	BDL			1
Naphthalene	390	123	6			1
n-Propylbenzene	245	14	2			1
Styrene	BDL	BDL	BDL			1
1,1,1,2-Tetrachloroethane	BDL	BDL	BDL			1
1,1,2,2-Tetrachloroethane	BDL	BDL	BDL			1
Tetrachloroethene	BDL	BDL	BDL			1
Toluene	6950	53	1			1
1,2,3-Trichlorobenzene	BDL	BDL	BDL			1
1,2,4-Trichlorobenzene	BDL	BDL	BDL			1
1,1,1-Trichloroethane	BDL	BDL	BDL			1
1,1,2-Trichloroethane	BDL	BDL	BDL			1
Trichloroethene	BDL	BDL	BDL			1
Trichlorofluoromethane	BDL	BDL	BDL			1

Compound List Continued next page

BDL = Below detection Limit, Method
All results expressed as PPB (ug/L)

Analytical Systems, Inc.
439 Industrial Lane P.O. Box 19667
Birmingham, Alabama 35219
(205) 940-7724 Fax (205) 940-7701

Client:	EME, Inc.	Report Date:	February 15, 1994
Attention:	Mr. James Thomas	Reference #	1116
Address:	P.O. Box 19866	P.O. #	verbal
	Birmingham, AL 35219	Project ID:	DRS - 93 - E806

Sample Matrix:	water	Analytical	
Date received:	02/07/94	Analyst:	John Sutherland
Date collected:	02/04/94	Date Analysis:	02/14/94
Sample Collector:	James Thomas	Method:	*SW 846 Method 8260*

VOLATILE ORGANIC COMPOUNDS

VOLATILE ORGANIC COMPOUNDS, PPB	FIELD ID MW-1 LAB ID 1525	FIELD ID MW-2 LAB ID 1526	FIELD ID MW-3 LAB ID 1527			METHOD DETECTION LIMIT, PPB
1,2,3-Trichloropropane	BDL	BDL	BDL			1
1,2,4-Trimethylbenzene	2525	116	29			1
1,3,5-Trimethylbenzene	200	50	3			1
Vinyl Chloride	BDL	BDL	BDL			1
o-Xylene	3325	100	BDL			1
m,p-Xylene	6375	225	1			1

BDL = Below detection Limit, Method
All results expressed as PPB (ug/L)

Respectfully submitted,

John Sutherland
Analytical Chemist
Director, ASI

ATTACHMENT 5 – Original Copy of Survey Results

Client:	EME, Inc	Report Date:	
Attention:	James Thomas	Reference #	
Address:		P.O. #	
		Project ID:	Dresser-Wayne

Sample Matrix:		Analytical	
Date received:		Analyst:	
Date collected:		Date Analysis:	
Sample Collector:		Method:	*SW 846 Method 8260*

VOLATILE ORGANIC COMPOUNDS

VOLATILE ORGANIC COMPOUNDS, PPB	FIELD ID	FIELD ID	FIELD ID	FIELD ID	FIELD ID	METHOD DETECTION LIMIT, PPB
	MW1	MW2				
	LAB ID	LAB ID	LAB ID	LAB ID	LAB ID	
Benzene	120	25	BDL	BDL	BDL	5
Bromobenzene	BDL	BDL	BDL	BDL	BDL	5
Bromochloromethane	BDL	BDL	BDL	BDL	BDL	5
Bromodichloromethane	BDL	BDL	BDL	BDL	BDL	5
Bromoform	BDL	BDL	BDL	BDL	BDL	5
Bromomethane	BDL	BDL	BDL	BDL	BDL	5
n-Butylbenzene	BDL	BDL	BDL	BDL	BDL	5
sec-Butylbenzene	BDL	BDL	BDL	BDL	BDL	5
tert-Butybenzene	BDL	BDL	BDL	BDL	BDL	5
Carbon Tetrachloride	BDL	BDL	BDL	BDL	BDL	5
Chlorobenzene	BDL	BDL	BDL	BDL	BDL	5
Chloroethane	BDL	BDL	BDL	BDL	BDL	5
Chloroform	BDL	BDL	BDL	BDL	BDL	5
Chloromethane	BDL	BDL	BDL	BDL	BDL	5
2-Chlorotoluene	BDL	BDL	BDL	BDL	BDL	5
4-Chlorotoluene	BDL	BDL	BDL	BDL	BDL	5
Dibromochloromethane	BDL	BDL	BDL	BDL	BDL	5
1,2-Dibromo-3-Chloropropane	BDL	BDL	BDL	BDL	BDL	5
1,2-Dibromoethane	BDL	BDL	BDL	BDL	BDL	5
Dibromomethane	BDL	BDL	BDL	BDL	BDL	5
1,2-Dichlorobenzene	BDL	BDL	BDL	BDL	BDL	5
1,3-Dichlorobenzene	BDL	BDL	BDL	BDL	BDL	5
1,4-Dichlorobenzene	BDL	BDL	BDL	BDL	BDL	5
Dichlorodifluoromethane	BDL	BDL	BDL	BDL	BDL	5
1-1,Dichloroethane	BDL	BDL	BDL	BDL	BDL	5
1,2-Dichloroethane	BDL	BDL	BDL	BDL	BDL	5

Compound List Continued next page

BDL = Below detection Limit, Method
All results expressed as PPB (ug/L)

Client:	EME, Inc	Report Date:	
Attention:	James Thomas	Reference #	
Address:		P.O. #	
		Project ID:	Dresser-Wayne

Sample Matrix:		Analytical	
Date received:		Analyst:	
Date collected:		Date Analysis:	
Sample Collector:		Method:	*SW 846 Method 8260*

VOLATILE ORGANIC COMPOUNDS

VOLATILE ORGANIC COMPOUNDS, PPB	FIELD ID MW1 LAB ID	FIELD ID MW2 LAB ID	FIELD ID LAB ID	FIELD ID LAB ID	FIELD ID LAB ID	METHOD DETECTION LIMIT, PPB
1,1-Dichloroethene	BDL	BDL	BDL	BDL	BDL	5
cis-1,2-Dichloroethene	BDL	BDL	BDL	BDL	BDL	5
trans-1,2-Dichloroethene	BDL	BDL	BDL	BDL	BDL	5
1,2-Dichloropropane	BDL	BDL	BDL	BDL	BDL	5
1,3- Dichloropropane	BDL	BDL	BDL	BDL	BDL	5
2,2-Dichloropropane	BDL	BDL	BDL	BDL	BDL	5
1,1-Dichloropropene	BDL	BDL	BDL	BDL	BDL	5
cis-1-3,Dichloropropene	BDL	BDL	BDL	BDL	BDL	5
trans-1,3-Dichloropropene	BDL	BDL	BDL	BDL	BDL	5
Ethylbenzene	2725	975	BDL	BDL	BDL	5
Hexachlorobutadiene	BDL	BDL	BDL	BDL	BDL	5
Isopropylbenzene	BDL	BDL	BDL	BDL	BDL	5
4-Isopropyltoluene	BDL	BDL	BDL	BDL	BDL	5
Methylene Chloride	BDL	BDL	BDL	BDL	BDL	5
Naphthalene	75	37	BDL	BDL	BDL	5
n-Propylbenzene	BDL	BDL	BDL	BDL	BDL	5
Styrene	BDL	BDL	BDL	BDL	BDL	5
1,1,1,2-Tetrachloroethane	BDL	BDL	BDL	BDL	BDL	5
1,1,2,2-Tetrachloroethane	BDL	BDL	BDL	BDL	BDL	5
Tetrachloroethene	BDL	BDL	BDL	BDL	BDL	5
Toluene	10875	725	BDL	BDL	BDL	5
1,2,3-Trichlorobenzene	BDL	BDL	BDL	BDL	BDL	5
1,2,4-Trichlorobenzene	BDL	BDL	BDL	BDL	BDL	5
1,1,1-Trichloroethane	BDL	BDL	BDL	BDL	BDL	5
1,1,2-Trichloroethane	BDL	BDL	BDL	BDL	BDL	5
Trichloroethene	BDL	BDL	BDL	BDL	BDL	5
Trichlorofluoromethane	BDL	BDL	BDL	BDL	BDL	5

Compound List Continued next page

BDL = Below detection Limit, Method
All results expressed as PPB (ug/L)

Client:	EME, Inc	Report Date:	
Attention:	James Thomas	Reference #	
Address:		P.O. #	
		Project ID:	Dresser-Wayne

Sample Matrix:		Analytical	
Date received:		Analyst:	
Date collected:		Date Analysis:	
Sample Collector:		Method:	*SW 846 Method 8260*

VOLATILE ORGANIC COMPOUNDS

VOLATILE ORGANIC COMPOUNDS, PPB	FIELD ID	FIELD ID	FIELD ID	FIELD ID	FIELD ID	METHOD DETECTION LIMIT, PPB
	MW1	MW2				
	LAB ID	LAB ID	LAB ID	LAB ID	LAB ID	
1,2,3-Trichloropropane	BDL	BDL	BDL	BDL	BDL	5
1,2,4-Trimethylbenzene	BDL	BDL	BDL	BDL	BDL	5
1,3,5-Trimethylbenzene	**8820**	**3255**	BDL	BDL	BDL	5
Vinyl Chloride	BDL	BDL	BDL	BDL	BDL	5
o-Xylene	**9550**	**5325**	BDL	BDL	BDL	5
m,p-Xylene	**3975**	**2850**	BDL	BDL	BDL	5

BDL = Below detection Limit, Method
All results expressed as PPB (ug/L)

Respectfully submitted,

John Sutherland
Analytical Chemist
Director, ASI

File : C:\HPCHEM\1\DATA\WAYNE1.D
Operator : jcs
Acquired : 15 Sep 94 3:56 pm using AcqMethod TPHCAL
Instrument : 5971 - In
Sample Name: dresser wayne mw1
Misc Info : 1 ml x 25
Vial Number: 1

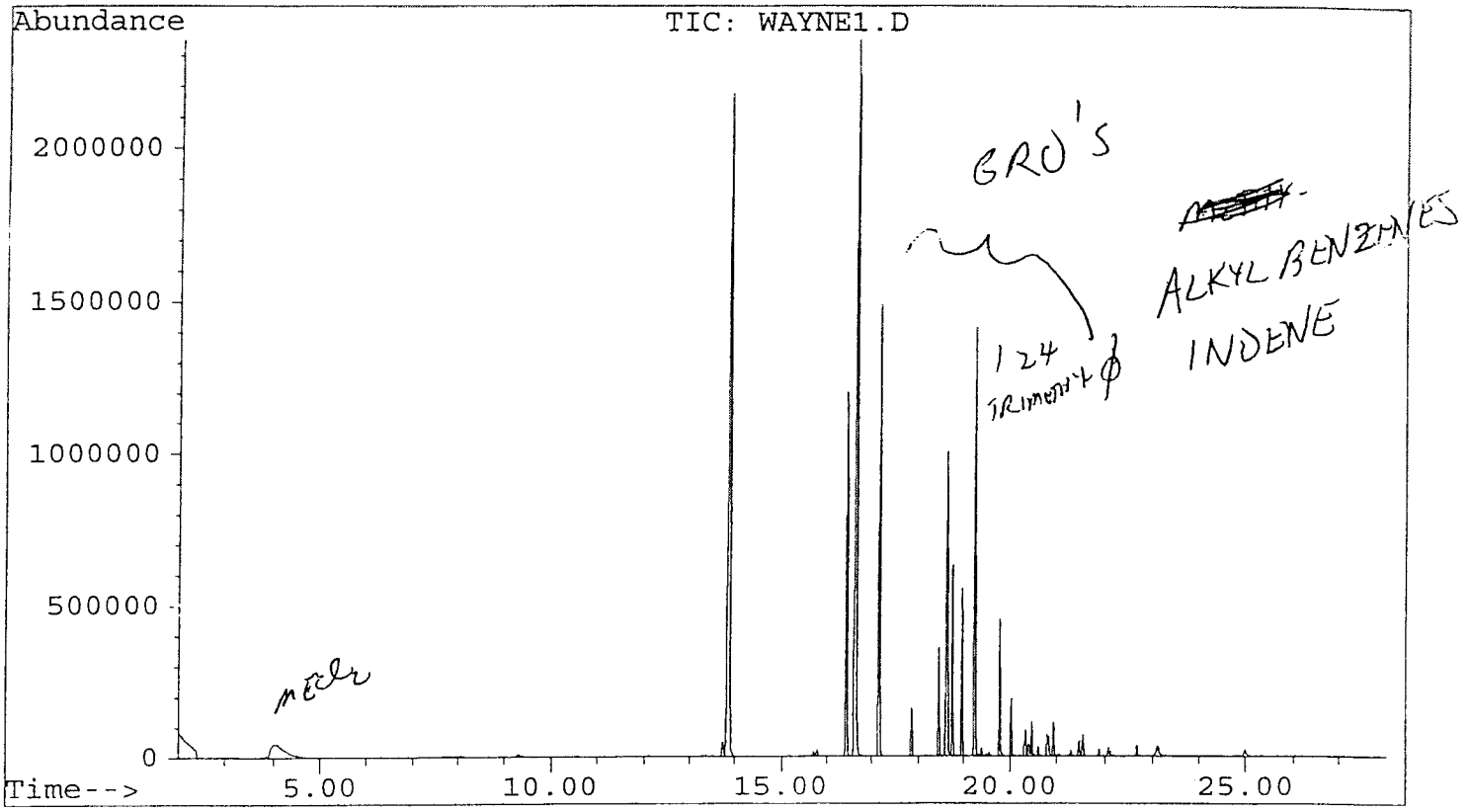

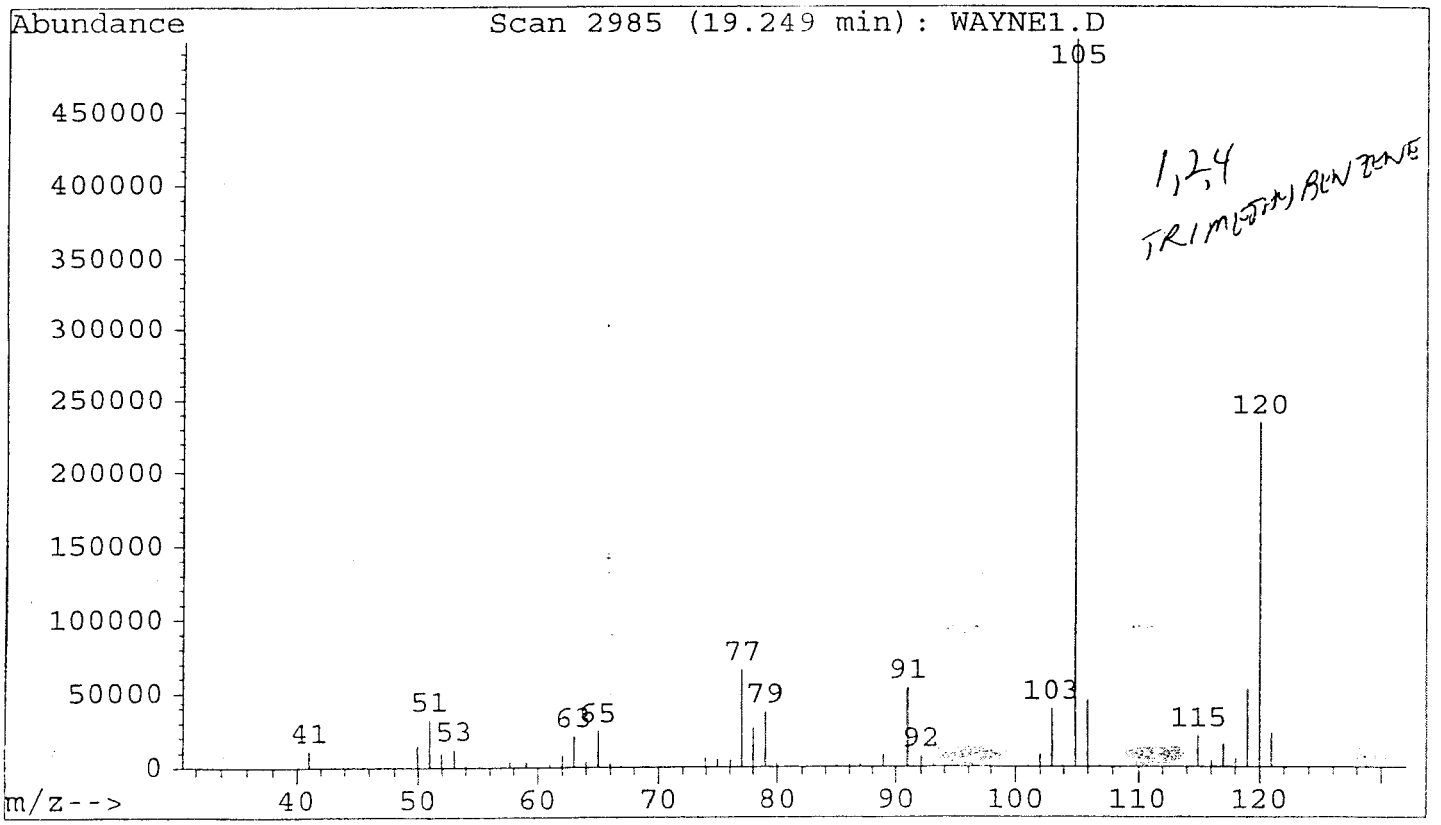

File : C:\HPCHEM\1\DATA\WAYNE2.D
Operator : jcs
Acquired : 15 Sep 94 4:30 pm using AcqMethod TPHCAL
Instrument : 5971 - In
Sample Name: dresser wayne mw2
Misc Info : 1 ml x 25
Vial Number: 1

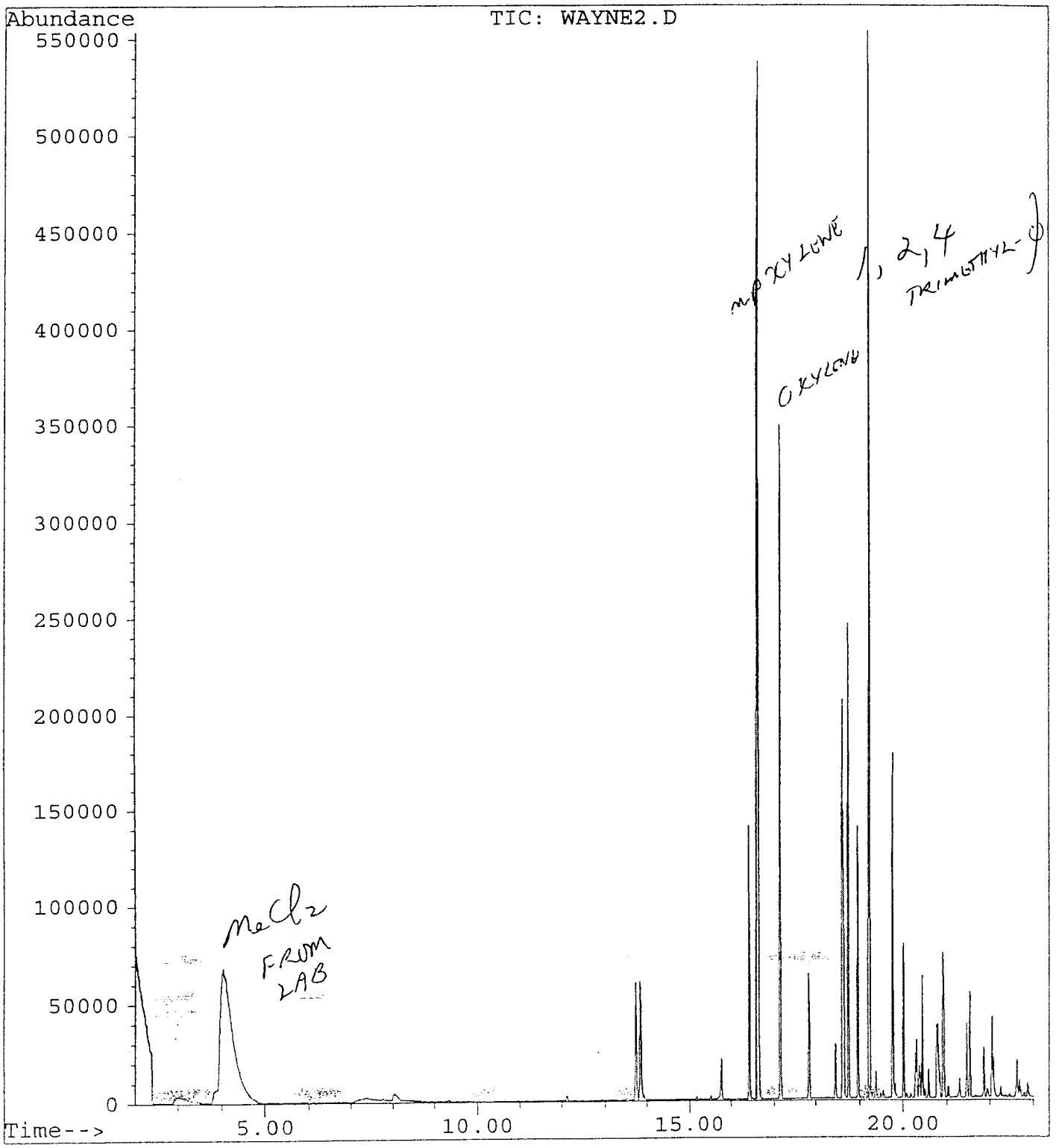

ATTACHMENT 6 – Photographs

LIST OF PHOTOGRAPHS

Photo #	
1	Initial drilling at sample location 1-9
2	Sample location 1-17 with the natural gas main in the background
3	Hammering of the solid probe at sample location 1-15
4	Removal of the solid probe at sample location 1-17
5	Installation of a dedicated tip and teflon sampling tube at sample location 1-16
6	Installation of a dedicated tip and teflon sampling tube at sample location 1-8
7	Removal of hollow probe following the installation of a dedicated tip and teflon sampling tube
8	Foxboro Flame Ionization Detector (FID) OVA and a Tedlar vapor sample bag in a heated car.
9	Washing of probes and equipment between sample locations
10	Drilling of MW-3 with the inside casing in the foreground
11	Drilling of MW-3 from the east
12	Cuttings from monitoring well drilling process



1

2



3

4



5



6

7



8



9



10



11

12

8

September 9, 1996

PHASE I AND PHASE II ENVIRONMENTAL SITE ASSESSMENT – Dresser Wayne Division 124 West College Avenue Property Salisbury, Maryland

Prepared For:

Dresser Industries, Inc.
Wayne Division
124 West College Avenue
Salisbury, Maryland 21802

Prepared By:

Environmental Management &
Engineering, Inc.
437 Industrial Lane
Birmingham, Alabama 35211
Project No: DRS-96-E984

(Revised October 16, 1997)

Environmental Management
& Engineering, Inc.

TABLE OF CONTENTS

	PAGE
I. General Information	1
II. Phase I Environmental Assessment	1
A. Site Description	1
1. Property Characteristics	1
2. Adjacent Properties	2
3. Site History	2
4. Site Physiography and Hydrogeology	5
B. Records Review	7
1. Environmental Listings	7
2. Local Officials	8
C. Site Reconnaissance	9
1. Air Emissions	9
2. Water Discharges	9
a. Stormwater	9
b. Sanitary Sewer	11
3. Groundwater Wells	11
4. Oil-Filled Electrical Equipment	11
5. Underground Storage Tanks (UST's)	11
6. Above Ground Storage Tanks (AST's)	12
7. Radioactive Materials	12
8. Asbestos Containing Material	12

TABLE OF CONTENTS

	PAGE
9. Chemical Handling and Storage	12
10. Waste Generation and Disposal	13
III. Phase II Soil Investigation	13
IV. Summary and Conclusions	16

LIST OF FIGURES

Figure 1	Site Location Map
Figure 2	Site Plot Plan
Figure 3	USDA - Soil Conservation Survey - General Soil Map
Figure 4	Stormwater Runoff Map
Figure 5	Sample Location Map

LIST OF TABLES

Table 1	Analytical Results

LIST OF ATTACHMENTS

Attachment 1	Aerial Photographs
Attachment 2	Property Survey
Attachment 3	FEMA Flood Plain Map
Attachment 4	Soil Conservation Survey-General Information
Attachment 5	ERIIS Report - Environmental Listings
Attachment 6	Analytical Results
Attachment 7	Resume
Attachment 8	Photographs

PHASE I AND PHASE II ENVIRONMENTAL SITE ASSESSMENT

Dresser Wayne Division
124 West College Avenue Property
Salisbury, Maryland

September, 9, 1996
(Revised October 16, 1997)

I. General Information

Environmental Management & Engineering, Inc. (EME) was retained in August 1996 by Dresser Industries, Inc., Wayne Division (Dresser Wayne), to conduct a Phase I and Phase II Environmental Site Assessment of the property located on 124 West College located in Wicomico County, Salisbury, Maryland. The property is situated just north of the Dresser Wayne facility. A site location map is included as Figure 1.

On October 16, 1997, Dresser Wayne requested that this report be updated and resubmitted. Based on recent phone conversations with Dresser Wayne personnel concerning the subject property, EME was advised that site conditions remain unchanged from the time of the original site reconnaissance. The property is still utilized as a facility employee parking lot with a small storage building. Based on the above, all information and conclusions submitted in the original report dated September 9, 1996 are considered valid and are hereby resubmitted.

II. Phase I Environmental Assessment

A. Site Description

1. Property Characteristics

The subject property is a parking lot roughly rectangular in shape and located on 124 West College Avenue immediately north of the Dresser Wayne facility, latitude 38.348889, N; longitude 75.599444 W. The property occupies approximately 8.65 acres with approximately 2,000

square feet under roof. The property contains one structure (a storage building located in the northwestern corner of the property) which Dresser Wayne utilizes as storage space for dies and steel. Aerial photographs are included as Attachment 1. A site plot plan is included as Figure 2. A property survey is included as Attachment 2.

2. Adjacent Properties

EME personnel performed a reconnaissance of the surrounding area to observe existing conditions, type of local use and the nature of the businesses surrounding the subject property. The subject property is located in an area with mixed commercial, industrial and residential use. North of the subject property are various commercial businesses including a photo lab, a commercial cooking and appliance refrigeration supply company, a taxi company, a forklift repair company, a beer supply company and a paper and janitorial supply company. Drums apparently containing used oil could be seen in the taxi company's maintenance area but the maintenance area appeared clean. The area surrounding the forklift repair company also appeared clean. East of the subject property are Cilantros Deli, an ice cream parlor and a residential area. Southeast of the subject property is a Texaco gas station and a high school. South of the subject property is Dresser Wayne. West of the subject property are a Consolidated Rail Corporation right-of-way, small commercial businesses and fast food restaurants.

3. Site History

According to interviews with facility personnel, Symington Wayne purchased the subject property in 1963 from Milton, Anna, and Mildred Pope. The subject property was apparently farmland but contained a



Environmental Management & Engineering, Inc.
Birmingham, AL Houston, TX

Description: Figure 1: Site Location Map
Dresser Wayne, Salisbury, MD

Date: 8/28/96	Project No: DRS-96-E984
Drawn by: USGS	Scale: 1:24,000

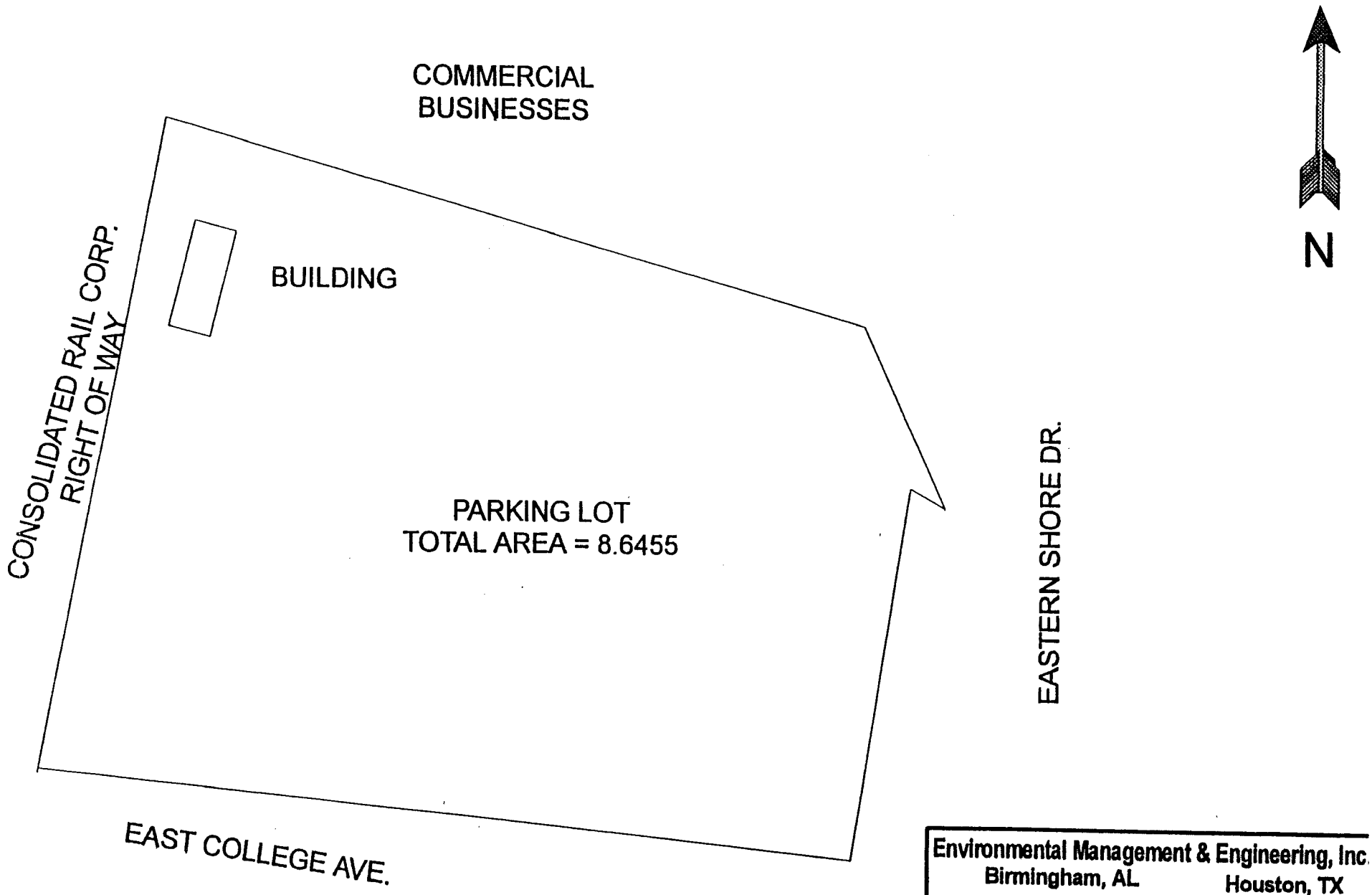

Environmental Management & Engineering, Inc. Birmingham, AL Houston, TX	
Description: Figure 2: Site Plot Plan Dresser Wayne, Salisbury, MD	
Date: 8/28/96	Project No: DRS-96-E984
Drawn by: TJS	Scale: 1 in = 120 ft

small storage building in the northwestern corner of the property. Prior to ownership by Symington Wayne, the structure was used to store potatoes. According to facility personnel the structure was not used to store dies until Symington merged with Dresser in 1967. The subject property has been used only as farmland and a parking lot. Also according to facility personnel, coal ash was spread on the subject property and used as a fill/stabilization material for the parking lot during the 1960's.

4. Site Physiography and Hydrogeology

The site physiography is characterized by a flat gravel covered parking lot. The property is not within the 100 year flood zone. A FEMA Flood Plain Map is included as Attachment 3.

Wicomico County is underlain by coastal plain sediments one (1) mile thick consisting mainly of gravel, silt, clay, sand and shell fragments. The sediments were deposited mainly in a marine or shallow water environment and are underlain by crystalline rock that dips to the southeast about 90 feet in a mile.

The soil underlying the property is composed of the Evesboro Soil Series. A General Soil Map from the Soil Conservation Service is included as Figure 3. A detailed soil description is included as Attachment 4. These soils are nearly level to steep sand and are somewhat excessively drained. They form in beds of sandy marine sediments and are generally underlain by fine textured material. These soils are extensive in Wicomico County and are cultivated on about half of its total acreage. They are well suited to sweetpotatoes, watermelons, cucumbers and are readily penetrated by roots, water and air. The soils warm up early in spring and are easily

SOIL ASSOCIATIONS

1 — Fallsington–Woodstown–Sassafras association: Level to rolling, poorly drained to well–drained soils that have a subsoil of friable sandy clay loam; on uplands

2 — Matapeake–Mattapex–Othello association: Level to sloping, well–drained to poorly drained soils that have a subsoil mainly of firm silty clay loam or silt loam; on uplands

3 — Othello–Fallsington–Portsmouth association: Level and nearly level, poorly drained and very poorly drained soils that have a subsoil mainly of friable or firm sandy clay loam or silty clay loam; on uplands

4 — Evesboro–Klej association: Nearly level to steep, excessively drained to somewhat poorly drained sands and loamy sands; on uplands

5 — Elkton–Matawan–Bayboro association: Level to gently sloping, very poorly drained to moderately well drained soils that have a subsoil of plastic silty clay, sandy clay loam, or sandy clay; on uplands

6 — Pocomoke–Fallsington association: Level and nearly level, very poorly drained and poorly drained soils that have a subsoil of friable sandy clay loam; on uplands

Muck association: Level, very poorly drained, organic soils on river flats that are subject to flooding by fresh water

8 — Tidal marsh association: Areas that are subject to flooding by salt water from estuaries

9 — Matawan–Norfolk association: Level to gently sloping, moderately well drained and well drained soils that have a subsoil of friable or firm sandy clay loam; on uplands

August 1968

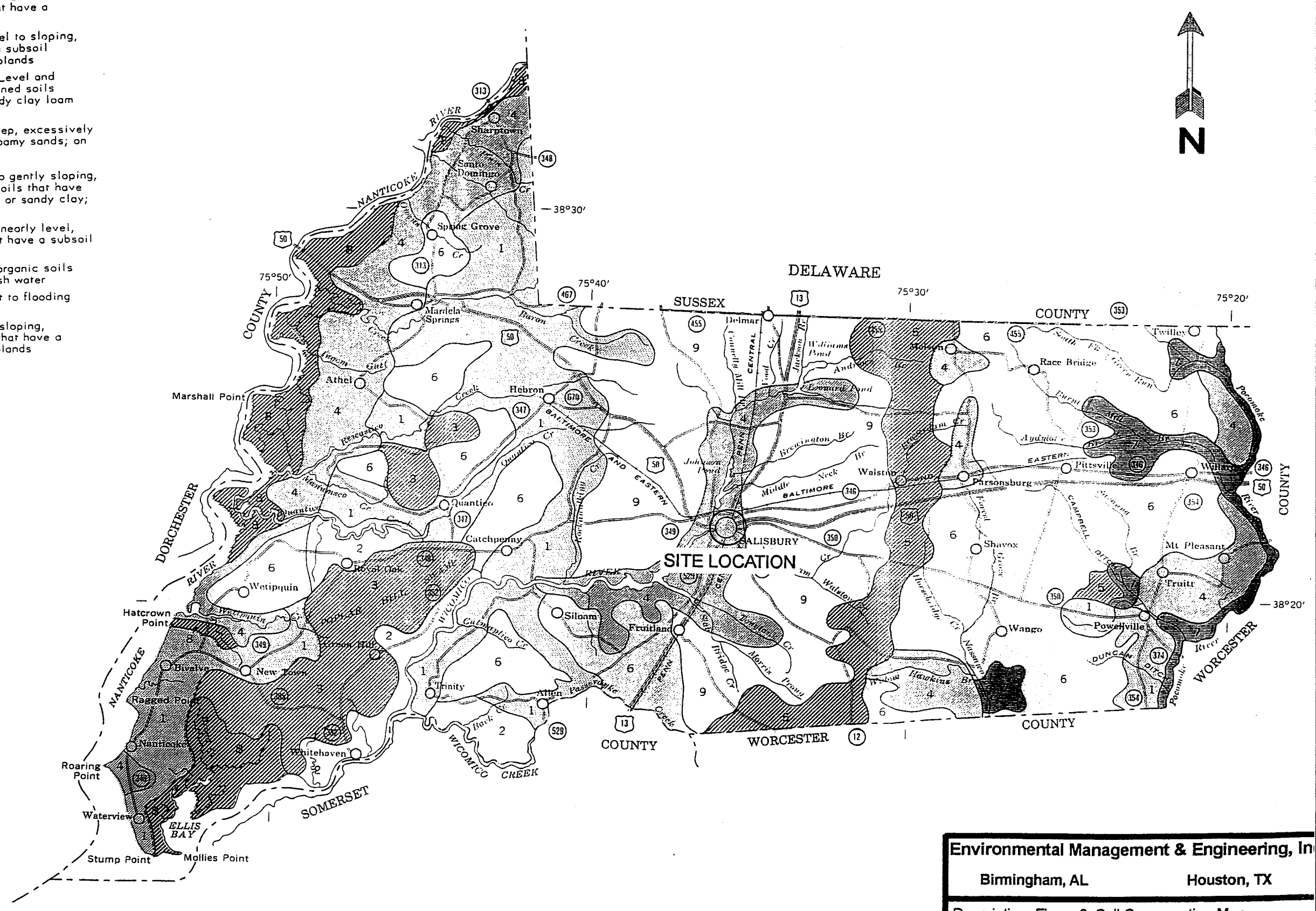

Environmental Management & Engineering, In	
Birmingham, AL	Houston, TX
Description: Figure 3: Soil Conservation Map Dresser Wayne, Salisbury, MD	
DATE: 8/28/96	PROJECT #: DRS-96-E98
DRAWN BY: USDA	SCALE: 1 in = 3 mi

worked throughout a wide range of moisture content. However, they also have a low organic matter content and are strongly acid unless they have been limed. The moisture capacity of the soil is low, injuring shallow rooted crops in the dry seasons unless they are irrigated. Groundwater recharge of the soils is through direct precipitation.

B. Records Review

1. Environmental Listings

A review of environmental listings was conducted, including detailed Federal and State database information for sites located within a one mile radius of the facility. A report generated by Environmental Risk Information and Imaging Services (ERIIS) is included as Attachment 5. A brief summary of the information search is described below.

- NPL - National Priorities List. No active sites were located within a one-mile radius of the site.

- CERCLIS - Comprehensive Environmental Response, Compensation, and Liability Information System. No active sites were located within a one-mile radius of the site.

- TRI - Toxic Release Inventory. One active site was located within a one mile radius of the site. The site is the Dresser Wayne facility, which is listed due to its storage, use, and transfer of sulfuric acid. No releases have been recorded.

- RCRIS - Resource Conservation and Recovery Information System. There is one (1) small quantity generator and one (1) large quantity generator within a one-quarter mile radius of the subject property. The small quantity generator is C&E Shell, and the large quantity generator is Dresser Wayne.

- DOCKET - Civil Enforcement DOCKET. No active sites were located within a one-mile radius of the site.

- ERNS - Emergency Response Notification System. No active sites were located within a one-mile radius of the site.

- RST - Registered Storage Tanks. Twelve (12) active sites were located within a one-quarter mile radius of the subject property.

- LRST - Leaking Registered Storage Tanks. The are no LRST sites within a one-half mile radius of the site.

- HWS - Hazardous Waste Site. Two (2) active sites were located within a one-mile radius of the site. One of these facilities is Dresser Wayne and the other is Chevron Chemical Company. Both of these sites are classified as No Further Remedial Action Planned (NFRAP) sites.

2. Local Officials

EME personnel conducted telephone interviews on August 28, 1996 with Ms. Mary Phipps-Dickerson of the Wicomico County Health Department and Mr. Ed Torbert, County Fire Inspector, of the Salisbury Fire

Department. Neither official was aware of any environmental or health related problems with the subject property.

C. Site Reconnaissance

A site reconnaissance of the subject property was conducted on August 21, 1996 by EME personnel to inspect the physical condition of the property and to attempt to identify any possible adverse conditions. A thorough reconnaissance revealed a site that appeared to be clean and appeared to be free of contamination other than some minor oil stains from automobiles. A discussion of specific areas investigated during the site reconnaissance follows.

1. Air Emissions

The subject property is used for a parking lot and storage space for steel and dies. There are no chemicals or manufacturing processes present now or in the past that would cause air emission concerns.

2. Water Discharges

a. Stormwater

The subject property contains one stormwater drain, which services only a portion of the parking lot. Stormwater discharges from the property generally by sheet runoff into the streets. A stormwater flow map is included as Figure 4.

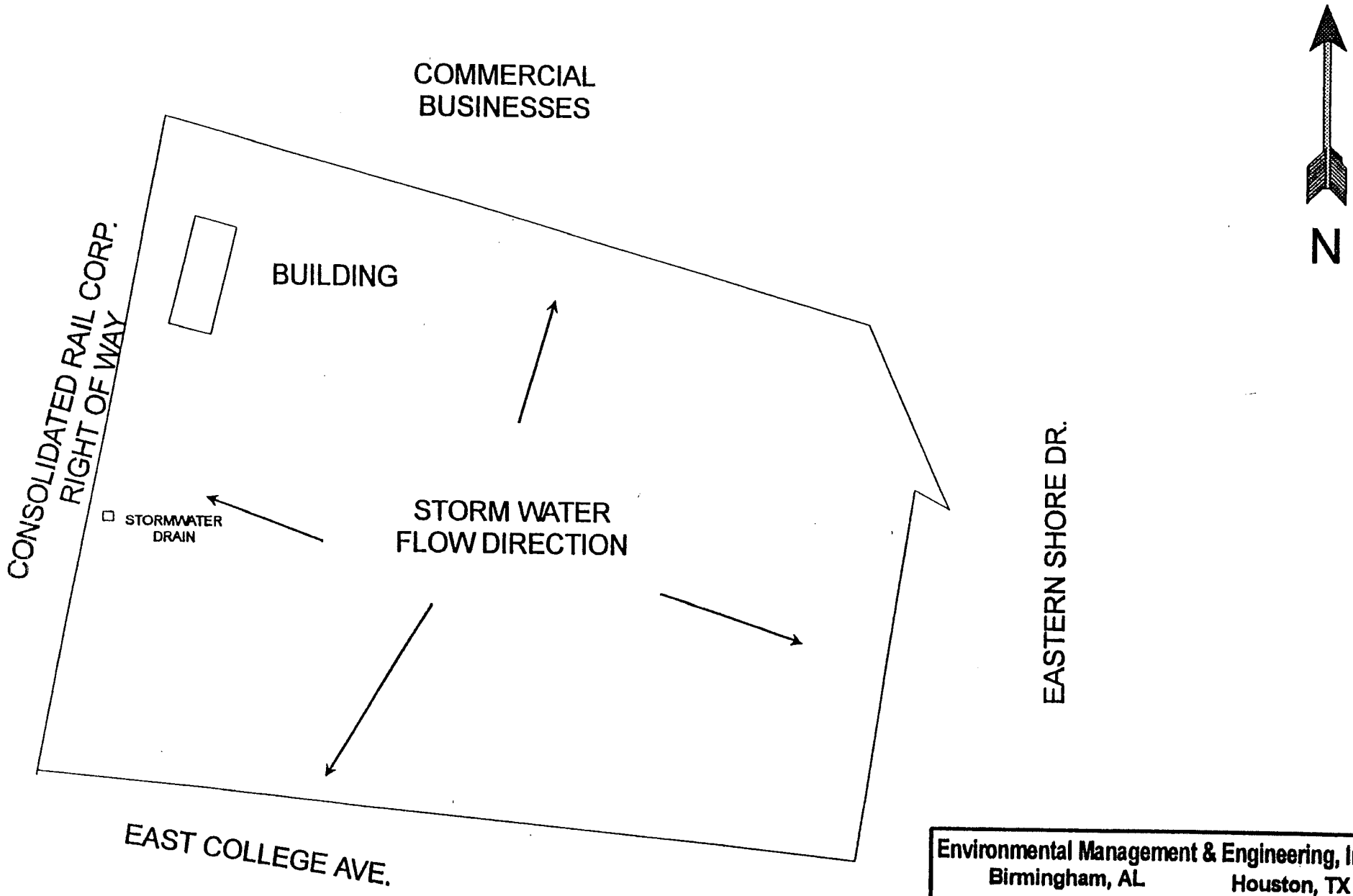

Environmental Management & Engineering, Inc. Birmingham, AL Houston, TX	
Description: Figure 4: Storm Water Runoff Dresser Wayne, Salisbury, MD	
Date: 8/28/96	Project No: DRS-96-E984
Drawn by: TJS	Scale: 1 in = 120 ft

b. Sanitary Sewer

The structure on the subject property is used for storage only and contains no sanitary sewer system nor is it connected to the city water supply. There are no sanitary sewer discharges from the subject property.

3. Groundwater Wells

Per interviews with facility personnel, there have been no potable water supply wells nor have groundwater monitoring wells ever been located at the subject property. An inspection of the site did not reveal any evidence of groundwater wells.

4. Oil-Filled Electrical Equipment

Electrical power is supplied to the building via a utility company owned transformer located adjacent to College Avenue. No signs of leakage were observed. No oil filled electrical equipment was located on the subject property.

5. Underground Storage Tanks

According to interviews with facility personnel, no underground storage tanks (UST's) have ever been present on the subject property. The site reconnaissance conducted by EME personnel revealed no evidence of USTs. Also, records review revealed none.

6. Above Ground Storage Tanks

According to interviews with facility personnel no above ground storage tanks (AST's) have ever been present on the subject property. The site reconnaissance conducted by EME personnel revealed no evidence of ASTs.

7. Radioactive Materials

According to interviews with facility personnel no radioactive materials have ever been stored or used on the subject property. The Dresser Wayne facility has never employed the use of radioactive materials in its manufacturing process and since the subject property was farmland before it was purchased by Symington Wayne in 1958, the presence of radioactive materials on the subject property would not be expected.

8. Asbestos Containing Material

Although a formal asbestos survey was not performed, a cursory inspection of the property and storage building located in the northwestern corner of the property revealed no apparent asbestos containing insulation, building material or debris. The storage building appears to contain no equipment that may contain asbestos.

9. Chemical Handling and Storage

According to interviews with facility personnel, the subject property was never used for chemical storage. A site reconnaissance revealed no evidence of the subject property presently being used for chemical handling or storage.

10. Waste Generation and Disposal

According to interviews with facility personnel, the subject property has never been used to store any waste generated by the Dresser Wayne facility other than coal ash. The facility used coal ash generated from the facility's boiler as fill/stabilization material on the subject property in the 1950's and 1960's.

III. Phase II Soil Investigation

EME personnel installed borings and collected soil samples on August 21, 1996. The samples were analyzed for the possible presence of total petroleum hydrocarbons (TPH) from potential oil leaks from automobiles which have used the parking lot, and for the possible presence of elevated concentrations of metals from the coal ash formerly used as a fill/stabilization material. The samples were field screened with an HNu photoionization detector (PID) for volatile organic compounds (VOC's) and were transported to Analytical Systems, Inc. (ASI) in Birmingham, Alabama under proper chain-of-custody protocol.

Four (4) sample locations were selected that would give a representative sampling of the property. A sample location map is included as Figure 5. Two (2) samples were collected from each boring. The surface (A) samples were collected from 0-6 inches in depth. The deep (B) samples were collected from 2-4 feet in depth.

No VOC's were detected in any of the samples with the HNu PID. The analytical results indicated no detectable concentrations of TPH in any of the samples (Table 1). All analytical results are included as Attachment 6.

Samples 1-1A, 1-2A, 1-3A, 1-4A, and a background sample (BG) were also analyzed for total RCRA 8 metals (arsenic, barium, cadmium, chromium, lead, mercury, selenium, and silver). Of the metals, only low concentrations of arsenic, barium, and lead were

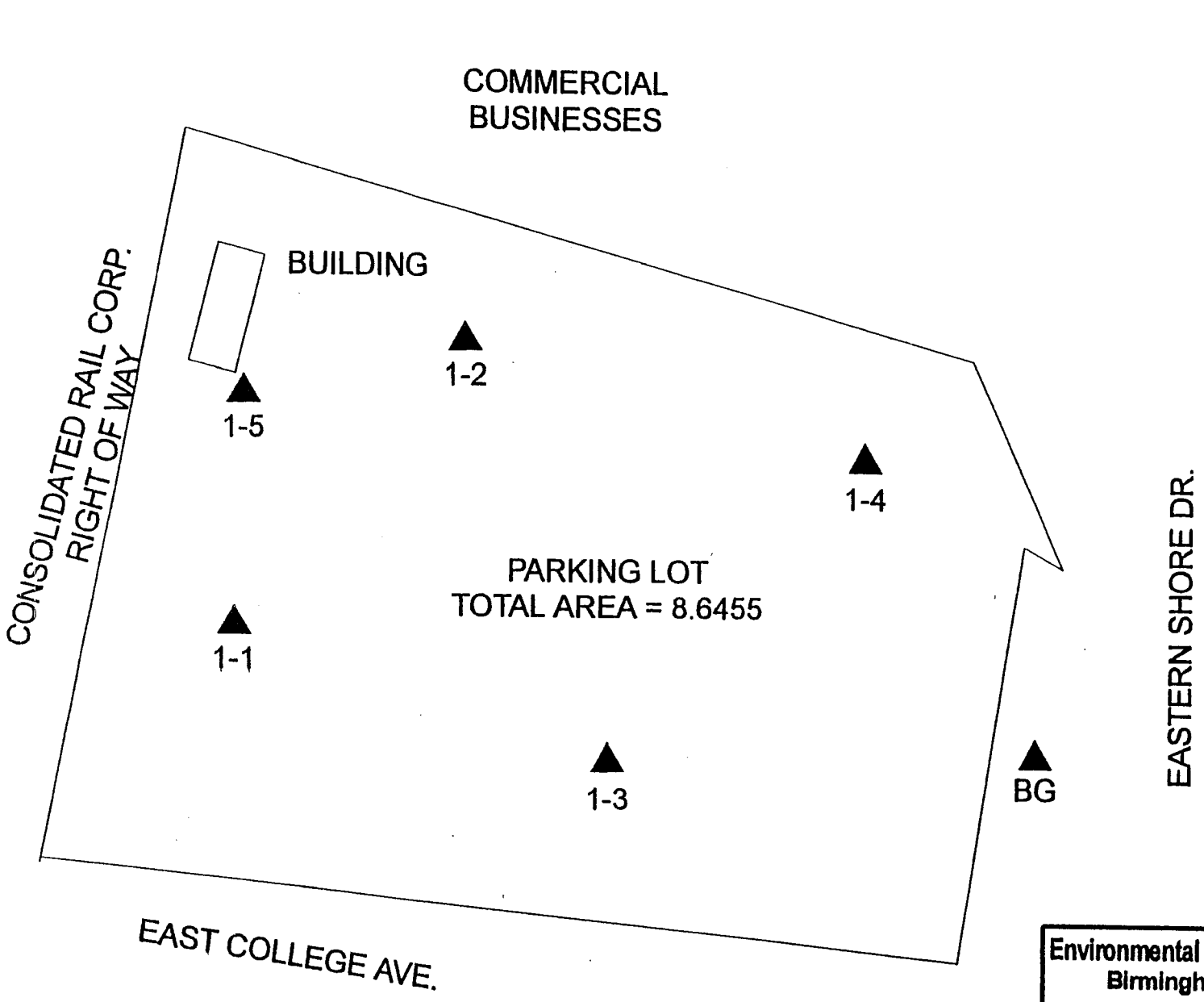

Environmental Management & Engineering, Inc. Birmingham, AL Houston, TX	
Description: Figure 5: Sample Location Map Dresser Wayne, Salisbury, MD	
Date: 8/28/96	Project No: DRS-96-E984
Drawn by: TJS	Scale: 1 in = 120 ft

TABLE 1

ANALYTICAL RESULTS
(PPM)

Analyte	1-1A	1-2A	1-3A	1-4A	BG
TPH (GRO)	BDL	BDL	BDL	BDL	NA
TPH (DRO)	BDL	BDL	BDL	NA	NA
TPH (ORO)	BDL	BDL	BDL	NA	NA
Arsenic	8	5	BDL	BDL	BDL
Barium	30	23	15	12	26
Cadmium	BDL	BDL	BDL	BDL	BDL
Chromium	BDL	BDL	BDL	BDL	BDL
Lead	43	11	22	11	11
Mercury	BDL	BDL	BDL	BDL	BDL
Selenium	BDL	BDL	BDL	BDL	BDL
Silver	BDL	BDL	BDL	BDL	BDL

BDL = Below Detection Level
PPM = Parts Per Million
TPH = Total Petroleum Hydrocarbons
GRO = Gasoline Range Organics
DRO = Diesel Range Organics
ORO = Oil Range Organics

detected (Table 1). Lead ranged from 11 ppm (background sample and sample 1-2A) to 43 ppm (sample 1-1A). Although lead was detected at concentrations slightly above background, lead concentrations do not appear to be elevated and do not appear to be of any concern. Barium concentrations ranged from 12 ppm to 30 ppm, and were not elevated above background sample BG (26 ppm). Arsenic concentrations ranged from below detection limits (BDL) to only 8 ppm. Overall, the metals were low and metals do not appear to be concern for the subject property.

IV. Summary and Conclusions

Environmental Management & Engineering, Inc. (EME) was retained by Dresser Industries, Inc. Wayne Division (Dresser Wayne) to conduct a Phase I and Phase II Environmental Site Assessment of the property located on 124 West College Avenue located in Wicomico, County Salisbury, Maryland. On August 20 and 21, 1996, EME personnel conducted interviews with Dresser Wayne personnel, performed a reconnaissance of the site, and conducted the Phase II soil sampling of the site. A review of the site history, local geology, federal and state environmental listings and interview of local officials were also conducted as part of the Phase I Environmental Assessment.

EME has performed a Phase I Environmental Site Assessment of the subject Dresser Wayne parking lot property in conformance with the scope and limitations of ASTM Practice E 1527. This Phase I assessment has revealed no evidence of recognized adverse environmental conditions in connection with the property except for the following:

1. Due to the unpaved condition of the parking lot, hydrocarbon leakage/spillage from automobiles in the parking lot, over time could have lead to subsurface hydrocarbon impact.

2. Use of coal ash to stabilize the parking lot area could have caused elevated metal concentrations in the shallow soil of the parking lot area.

In addition to the Phase I investigation, EME was retained by Dresser Wayne to conduct a limited Phase II soil investigation to determine if any contamination exists from potential oil leaks from automobiles and for the possible presence of elevated concentrations of metals from coal ash, formerly used as a fill/stabilization material. The samples were scanned in the field with a HNu photoionization detector (PID) for volatile organic compounds (VOC's), and transported to Analytical Systems, Inc. (ASI) in Birmingham, Alabama under proper chain-of-custody protocols. The samples were analyzed for total petroleum hydrocarbons (TPH) and total metals.

No VOC's were detected in any of the samples. The analytical results indicated no detectable concentrations of TPH or elevated metals in any of the samples. Only low concentrations of the metals arsenic, barium and lead were detected.

Site observations and analytical results of the Phase II Soil Assessment have indicated no evidence of recognized adverse environmental conditions in connection with the subject property.

On October 16, 1997, Dresser Wayne requested that this report be updated and resubmitted. Based on recent phone conversations with Dresser Wayne personnel concerning the subject property, EME was advised that site conditions remain unchanged from the time of the original site reconnaissance. The property is still utilized as a facility employee parking lot with a small storage building. Based on the above, all information and conclusions submitted in the original report dated September 9, 1996 are considered valid and are hereby resubmitted.

Jeffrey D. Snell
Senior Hydrogeologist

ATTACHMENT 1 -- Aerial Photographs

LIST OF AERIAL PHOTOGRAPHS

Photo #

1. View looking southeast at the Dresser Wayne facility. The parking lot is located in the lower left hand corner of the aerial photograph. Aerial photograph taken in mid 1940's to early 1950's.

2. Aerial photograph taken in 1967.



SITE LOCATION
17
18
19
20

ATTACHMENT 2 – Property Survey

Reference 7

This DOCUMENT CONTAINS OVERSIZED DRAWINGS

H. BANK, INC.

DRIVE

84/239

STATE OF MARYLAND
CHARLES RALPH WOODWARD, JR.
No. 321
REGISTERED
PROPERTY LINE SURVEYOR

CHARLES R. WOODWARD, JR.
PROPERTY LINE SURVEYOR
MARYLAND NO. 321

PROPERTY LINE SURVEY

of the lands of

DRESSER INDUSTRIES, INC

PARKING AREA

CITY OF SALISBURY

WICOMICO COUNTY, MARYLAND

PRINTED

AUG 1 5 1996

Date:	8/04/95
Scale:	1" = 60'
Dwn By	B.HALL
Proj No.:	106A013
Dwg No.:	1

ATTACHMENT 3 -- FEMA-Flood Plain Map

Reference 7

This DOCUMENT CONTAINS OVERSIZED DRAWINGS

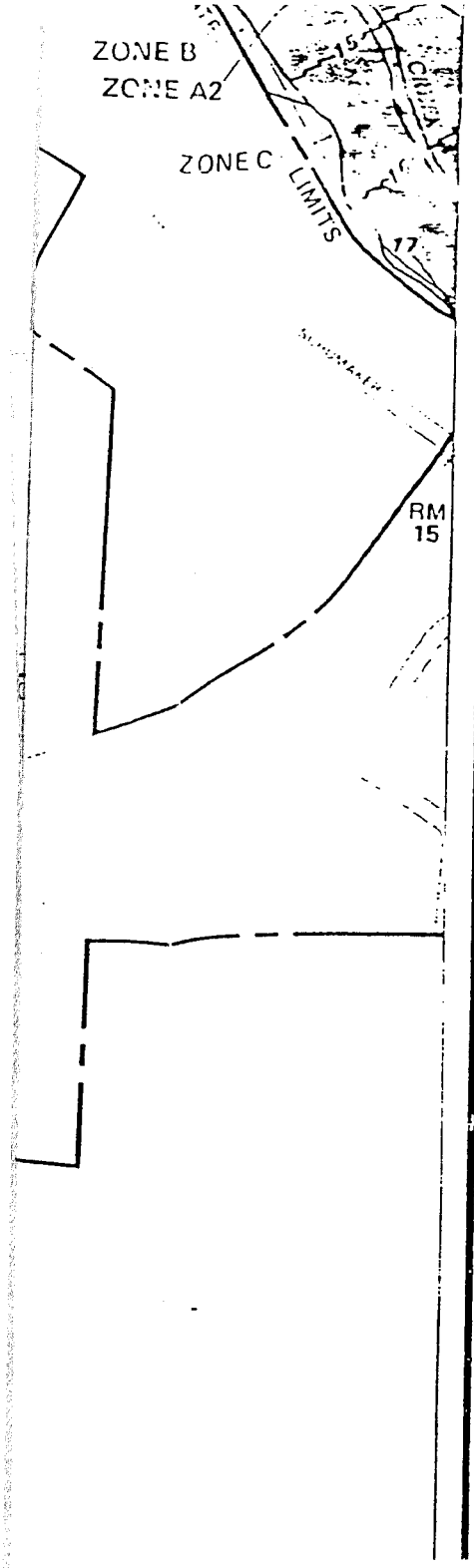

NATIONAL FLOOD INSURANCE PROGRAM

FIRM

FLOOD INSURANCE RATE MAP

CITY OF
SALISBURY,
MARYLAND
WICOMICO COUNTY

PANEL 2 OF 4

COMMUNITY-PANEL NUMBER
240080 0002 B

EFFECTIVE DATE:
SEPTEMBER 28, 1984

ATTACHMENT 4 – Soil Conservation Survey-
General Information

drained Bayboro soils. Elkton soils are similar to the Fallsington and Othello soils in morphology and drainage, but they have a Bt horizon that is much less readily permeable than that of the Fallsington soils, and they contain much less silt throughout than the Othello soils, which have a Bt horizon of silty clay loam.

Elkton loam (Ela).—This soil generally is level or nearly level, but in scattered areas it has slopes of slightly more than 2 percent. Included in mapping are small areas in which the surface layer is black and some spots in which the subsoil, when wet, is less sticky than normal.

This soil warms up more slowly in spring and is a little harder to work than Elkton sandy loam. Generally, there is little or no hazard of erosion. (Capability unit IIIw-9; woodland suitability group 1)

Elkton sandy loam (Ekl).—This soil has the profile described as typical for the series. Most of the soil is level or nearly level, but in scattered areas the slope is a little more than 2 percent. In addition, the slope is 5 percent or more in a few areas, and spots of these are seriously eroded.

This soil is a little more gritty than other Elkton soils. In some places the surface layer is thicker than the typical one, and locally it is almost black. The underlying material commonly is very sandy and may occur at a depth of about 4 feet.

Although the subsoil of this soil is only slowly permeable to water, Elkton sandy loam is more easily drained than other Elkton soils in the county. Also, it warms up earlier in the spring and is more easily farmed. If the soil is well managed, it is suited to corn and soybeans. (Capability unit IIIw-11; woodland suitability group 1)

Elkton silt loam (Elm).—This inextensive soil is so nearly level that it is subject to little or no erosion. The profile of this soil is similar to that described as typical for the series in most respects, but its surface layer consists mostly of silt and contains very little sand.

This soil is used and managed in much the same way as Elkton loam, but it dries somewhat more slowly and is slightly less easy to work. Plowing is difficult if the soil is dry, and dried clods are difficult to break up in seedbed preparation. The surface tends to seal over as it dries, and this may result in poor emergence and thin stands of corn and soybeans. These crops grow well, however, if the soil is drained, limed, well fertilized, and carefully tilled. Pasture and wetland trees also are well suited to this soil. (Capability unit IIIw-9; woodland suitability group 1)

Elkton silty clay loam (Ell).—This soil is level and is not likely to erode, but it is difficult to drain and warms up very slowly in spring. The surface layer of silty clay loam is stickier when wet than that of any other Elkton soil in the county. Plowing is difficult if the soil is either too wet or too dry. The clayey subsoil commonly extends to a depth of more than 5 feet.

Most of this soil is covered with trees. Pasture or woodland is a more suitable use than cultivated crops. (Capability unit VIw-2; woodland suitability group 10)

Evesboro Series

Soils of the Evesboro series are nearly level to steep, sandy, and somewhat excessively drained or excessively drained. They occur mainly on upland deposits of sand, some of which are dunelike. Evesboro soils formed in beds of sandy marine sediments or very old river sediments, generally underlain by finer textured material. Most of their acreage is in the Pittsville to Wango area in the eastern part of the county and in the Sharptown to Mardela Springs area in the northwestern part. The native vegetation is scrub hardwoods, dominantly oaks, but many of the more nearly level areas have been invaded by loblolly pine. Where the soils occupy dry, dunelike areas or sand ridges, the plant cover is mainly shortleaf and Virginia pines, and a normally heavy growth of understory shrubs is lacking. Locally, cactus grows on these dry ridges.

A typical profile has a surface layer of very dark gray loamy sand about 4 inches thick. The next layer, to a depth of about 23 inches, is much the same as the surface layer but is yellowish brown. It is underlain by a layer of pale-yellow, loose sand. Between the depths of 41 and 52 inches, the soil material is massive, olive sandy loam and sandy clay loam. Below 52 inches is massive, light-gray sandy clay loam.

The Evesboro soils are extensive in this county, and they are cultivated on about half of their total acreage. They are well suited to sweetpotatoes, watermelons, cucumbers, and other early truck crops. The soils are readily penetrated by roots, water, and air; they warm up early in spring; and they are easily worked throughout a wide range of moisture content.

On the other hand, these soils have a low organic-matter content and are strongly acid or very strongly acid unless they have been limed. Keeping the soils productive is difficult because they contain little silt, clay, and plant nutrients, and applied fertilizer and lime are leached out rapidly. The soils are droughty, their available moisture capacity is low, and shallow-rooted crops are injured in dry periods unless they are irrigated. Water enters the surface layer so rapidly that washing is only a slight hazard, but soil blowing can be severe in fields that are left exposed. Many borrow pits have been dug in these soils to obtain materials for road building and other construction.

Profile of Evesboro loamy sand, clayey substratum, 0 to 5 percent slopes, in a nearly level wooded area near the intersection of Dashiell and Rockawalking Roads, southeast of Hebron:

O1—3 to 1 inch, leaf litter, mostly loblolly pine needles.

O2—1 inch to 0, mat of decomposed organic materials.

A1—0 to 4 inches, very dark gray (10YR 3/1) loamy sand; very weak, coarse, blocky structure; very friable; a few, coarse, woody roots and fine fibrous roots; extremely acid; clear, wavy boundary. Horizon is 3 to 6 inches thick.

C1—4 to 23 inches, yellowish-brown (10YR 5/6) loamy sand; single grain, mostly in soft lumps that lack structure; very friable; a few fine roots; very strongly acid; gradual, wavy boundary. Horizon is 17 to 20 inches thick.

C2—23 to 41 inches, pale-yellow (5Y 7/3), loose sand; single grain (structureless); strongly acid; clear, wavy boundary. Horizon is 15 to 20 inches thick.

IIC3—41 to 50 inches, olive (5Y 4/3) coarse sandy loam; massive (structureless); friable when moist, slightly sticky when wet; a very few roots; extremely acid; abrupt, wavy boundary. Horizon is 8 to 10 inches thick.

IIC4—50 to 52 inches, olive (5Y 4/3) light sandy clay loam; massive; firm when moist, slightly sticky but nonplastic when wet; a very few roots; extremely acid; abrupt, wavy boundary. Horizon is 2 to 6 inches thick.

IIC5—52 to 60 inches +, light-gray (2.5Y 7/2) light sandy clay loam; massive; firm when moist, slightly sticky when wet; a very few roots; many, coarse, distinct

mottles or blotches of brownish yellow (10YR 6/8); extremely acid.

The texture above the IIC horizon is sand or loamy sand. In some areas the A and C horizons contain enough fine material that they are sticky when wet. Where the Evesboro soils are dunelike or hummocky, the IIC horizon of sandy clay loam commonly begins at a depth of more than 5 feet.

The hue ranges from 10YR to 5Y. In some undisturbed areas the profile shows a very thin A11 horizon and a somewhat thicker A12 horizon. The A horizon has a value of 3 to 6 and a chroma of 2 to 4. The lowest value generally occurs in the A11 horizon. In the C1 horizon the value is 5 or 6 and the chroma is 4 to 8. The other parts of the C horizon are similar in color but may have a higher value and generally have a lower chroma. In some places there is some graying and mottling within a few inches above the IIC horizon.

The Evesboro soils developed in the same or nearly the same kind of material as the similar Galestown soils, the somewhat poorly drained or moderately well drained Klej soils, the somewhat poorly drained or poorly drained Leon soils, the poorly drained Plummer soils, and the very poorly drained Rutlege and St. Johns soils. The Evesboro soils have a less highly colored B horizon than the Galestown soils.

Evesboro loamy sand, 5 to 15 percent slopes (EoD).—This soil lies mainly on the sand ridges of Wicomico County. In some areas it has irregular slopes and appears dunelike. Except in a few fields where watermelons and cucumbers are grown, the soil is not used for crops. It is highly susceptible to soil blowing. (Capability unit VIIs–1; woodland suitability group 5)

Evesboro loamy sand, clayey substratum, 0 to 5 percent slopes (EsB).—This soil has the profile described as typical for the series. It has a fine-textured substratum beginning at a depth of 5 to 7 feet.

Because this soil warms up quickly in spring and can be worked even when fairly wet, it is suitable for general crops and is especially desirable for early truck crops (fig. 8). Generally, it is subject to little or no erosion by water, but where the surface is dry and unprotected, especially in large fields, soil blowing is a severe hazard. (Capability unit IIIs–1; woodland suitability group 5)

Evesboro sand, 5 to 15 percent slopes (EtD).—This soil is almost pure sand; it occupies areas that are locally called sugar sandhills. The soil is one of the most droughty in the county and is not used for crops. Soil blowing is a severe hazard. (Capability unit VIIs–1; woodland suitability group 5)

Figure 8.—A 21-day-old stand of watermelon plants on Evesboro loamy sand, clayey substratum, 0 to 5 percent slopes.

Evesboro sand, clayey substratum, 0 to 5 percent slopes (EsB).—Locally, this soil is called sugar sand. Above the clayey substratum, which occurs at a depth of 5 to 7 feet, the soil is almost pure sand. It is not well suited to most crops and, if farmed, requires special management. It is used for cucumbers, watermelons, and similar crops. (Capability unit IVs–1; woodland suitability group 5)

Evesboro soils, 15 to 40 percent slopes (EtF).—These strongly sloping to steep soils occupy sand ridges. They have a profile that is similar to the one described as typical for the series, except that they are underlain by a clayey layer at a depth of 15 to 20 feet or more. The surface layer is sand or loamy sand. Included with these soils in mapping are small areas in which the subsoil is redder than normal.

These soils are among the drier soils in the county, and none of their acreage is cultivated. In most places the only vegetation is Virginia pine or shortleaf pine and a little undergrowth. Locally, the soils are highly suitable as sites for chickenhouses because they are never very wet and always have good air drainage. (Capability unit VIIs–1; woodland suitability group 6)

Evesboro-Galestown sands, 5 to 15 percent slopes (EvD).—The soils that make up this complex occur in such an intricate pattern that they were not mapped separately. They occupy small, scattered areas in the western part of the county. These soils normally lack a clayey, moisture-retaining layer within 6 feet of the surface. They are two of the most droughty soils in the county, and the areas in which they occur are called sugar sandhills.

These soils are little used for farming, but in some places cucumbers and watermelons have been grown under irrigation. (Capability unit VIIs–1; woodland suitability group 5)

Evesboro-Galestown sands, clayey substratum, 0 to 5 percent slopes (EwB).—Areas mapped as this complex contain more Evesboro soil than Galestown soil; they occur mainly near the Nanticoke River in the western part of the county. The soils have a moisture-retaining layer that is normally within 5 to 7 feet of the surface.

Because these soils are nearly level or gently sloping, are easily worked, and require no improvement in drainage, they are used for cucumbers and watermelons and, to a lesser extent, for general farm crops. Unless they are irrigated and heavily fertilized, however, they produce a poor growth of crops. Some deep-rooted plants obtain moisture from the clayey substratum in dry periods. (Capability unit IVs–1; woodland suitability group 5)

Evesboro-Galestown-Downer loamy sands, 0 to 10 percent slopes (EyC).—The level to strongly sloping soils of this complex are so intricately intermingled that they are not separated on the soil map. Most of the unit consists of Evesboro and Galestown soils, but there are many small areas of Downer loamy sand. Although the three soils are similar in many respects, the Downer soil has a somewhat finer textured subsoil at a depth of about 20 inches. This layer is rather sticky when wet. In all the soils there is a moisture-retaining substratum, which lies at a greater depth in strongly sloping areas than in nearly level areas, but the soils are droughty and low in fertility.

Nevertheless, they warm up early in spring, are easily worked, and are used for early truck crops, though special practices are needed for conserving moisture and maintaining fertility. (Capability unit IIIs-1; woodland suitability group 5)

Fallsington Series

Soils of the Fallsington series are level to sloping, gray, and poorly drained. They formed in old marine sediments or very old alluvial deposits of sandy material containing considerable amount of silt, clay, or both. Fallsington soils occur on flats and other areas in the uplands, mainly in the northwestern quarter of the county. They are the most extensive soils in Wicomico County, and in places they occupy areas larger than 400 acres in size. The native vegetation is forest consisting of mixed wetland hardwoods, chiefly gums and maple. Holly is common, and some pine occurs. Loblolly pine is especially abundant in cutover and second-growth stands, as well as in areas that were cleared but have reverted to trees. Cultivated fields of Fallsington soils are crossed by many ditches.

In a typical profile the surface layer is dark-gray sandy loam about 13 inches thick. The subsoil, to a depth of about 35 inches, is gray or light-gray sandy clay loam to heavy sandy loam that is mottled with yellowish brown and is sticky when wet. It is underlain by loose, light-gray sand that extends to a depth of about 46 inches. Below that depth the material is massive, light-gray sandy clay loam in the upper part and is loose, light-gray sand at a depth of about 53 inches.

These soils are farmed on more than 40 percent of their total area, and they are used as woodland and wildlife habitat in the remaining acreage. In undrained areas the water table is at or near the surface when the weather is wet. Consequently, adequate drainage must be provided if the soils are used for farming. Their available moisture capacity is high, and their natural fertility is moderate. Although the soils warm up slowly in spring, they are suited to corn, soybeans, and truck crops if they are drained, limed, and fertilized. They are easy to work and to conserve. Permeability generally is moderate to a depth of 30 inches or more, and this permits the use of either tile or open ditches for improving drainage. Because the soils have a high water table and are readily penetrated by roots, they may be more productive than well-drained soils nearby. In undrained areas the Fallsington soils are wooded, and in many old fields they are covered by some of the best stands of loblolly pine in the county.

Profile of Fallsington sandy loam, in a level wooded area on the south side of Ed Taylor Road, about 1½ miles southeast of Mardela Road, southeast of Mardela Springs:

O1—3 to 2 inches, litter of hardwood leaves, pine needles, and twigs.

O2—2 inches to 0, mat of partially decomposed organic material mixed with some mineral material; fine roots plentiful.

A1—0 to 4 inches, dark-gray (5Y 4/1) sandy loam; very weak, fine to medium, granular structure; friable when moist, slightly sticky when wet; a few woody roots and plentiful fine roots; very strongly acid; clear, wavy boundary. Horizon is 3 to 5 inches thick.

A2g—4 to 13 inches, dark-gray (5Y 4/1) sandy loam; very weak, fine to medium, granular structure; friable when moist, slightly sticky when wet; a few woody roots and plentiful fine roots; very strongly acid; clear, wavy boundary. Horizon is 3 to 5 inches thick.

B21tg—13 to 25 inches, gray or light-gray (5Y 6/1) light sandy clay loam; common, coarse, distinct mottles of yellowish brown (10YR 5/6); weak, fine to medium, subangular blocky structure; friable when moist, sticky and slightly plastic when wet; a few roots; very strongly acid; clear, smooth boundary. Horizon is 9 to 15 inches thick.

B22tg—25 to 35 inches, gray or light-gray (5Y 6/1) heavy sandy loam; many, medium, prominent mottles of yellowish brown (10YR 5/8); weak, medium, subangular blocky structure; friable when moist, slightly plastic and slightly sticky when wet; very few roots; very strongly acid; abrupt, wavy boundary. Horizon is 7 to 10 inches thick.

IIC1g—35 to 46 inches, light-gray (5Y 7/1) sand; structureless (single grain); loose; a few fine roots; contains thin lenses of light-gray (10YR 7/1) sticky silty clay; has a strong odor of hydrogen sulfide; very strongly acid; gradual, smooth boundary. Horizon is 9 to 14 inches thick.

IIIC2g—46 to 53 inches, light-gray (N 7/0) sandy clay loam; a few, fine, prominent mottles of brownish yellow (10YR 6/6); massive; firm when moist, slightly plastic and slightly sticky when wet; no roots; very strongly acid; abrupt, smooth boundary. Horizon is 6 to 9 inches thick.

IVC3g—53 to 65 inches +, light-gray (5Y 7/1) sand; structureless (single grain); loose; no roots; slightly acid.

In some places the A horizon is loam or fine sandy loam. The texture of the B2t horizon may be as fine as sandy clay loam or as coarse as sandy loam. The C horizon ranges from sand to sandy clay loam. In thickness the solum ranges from 22 to 38 inches.

In cultivated areas the Ap horizon is dark gray (5Y 4/1) or dark grayish brown (2.5Y 4/2). The hue for this profile centers on 5Y, but in some places it is N, 2.5Y, or 10YR. The latter hue occurs mostly in the A horizon. Generally, the value of the matrix increases regularly with increasing depth and the chroma is 0 to 2. In some places mottles are lacking in the C horizon. The solum is extremely acid unless the soil has been limed, but the underlying layers may be less acid than those described.

The Fallsington soils formed in the same kind of deposits as the well drained Sassafras soils, the moderately well drained Woodstown soils, and the very poorly drained Pocomoke soils. Fallsington soils are similar to the Elkton and Othello soils in drainage and morphology, but they lack the fine-textured, very slowly permeable Bt horizon of the Elkton soils, and they have a more sandy, less silty, and more permeable Bt horizon than the Othello soils.

Fallsington fine sandy loam (Fc).—Generally, this soil is level. In most respects its profile is similar to that described as typical for the series, but its surface layer is slightly finer textured and in places its subsoil is a little more clayey. Included in mapping are scattered spots in which the surface layer is sandy loam.

The improved drainage needed in this soil can be provided by tile lines; these work well if they are properly installed. Drained areas are well suited to corn, soybeans, and some kinds of truck crops. The soil is less easy to drain than Fallsington sandy loam, and it warms up more slowly in spring. Nevertheless, the two soils are farmed in about the same way. Most undrained areas of Fallsington fine sandy loam are still woodland, which commonly includes some good stands of loblolly pine. (Capability unit IIIw-6; woodland suitability group 1)

Fallsington loam (Fg).—This soil generally is level or nearly level, but in a few areas it has slopes of slightly more than 2 percent. Its surface layer contains more silt and clay and less sand than that of the soil described in the typical profile, and its subsoil is heavy sandy clay loam. In other respects the profiles of the two soils are similar.

This soil is important to farming in the county, but it needs to be drained, and it warms up rather slowly in spring. In most places drainage can be improved by tiling. After the soil is drained, it is well suited to most crops, especially corn and soybeans. (Capability unit IIIw-7; woodland suitability group 1)

Fallsington sandy loam [illegible]—In most places this extensive soil is level or nearly level, but in scattered areas it has a slope of slightly more than 2 percent. The profile is the one described as typical for the series. Included in mapping are small areas where the surface layer is more sandy than normal.

This soil is more easily drained and worked than other Fallsington soils. Open ditches are suitable for improving drainage (fig. 9), and tile lines function well if they are properly installed. If drained, the soil produces a good growth of corn, soybeans, and some kinds of truck crops. Most undrained areas remain wooded, and many of these are covered by good stands of loblolly pine. Erosion is a moderate hazard in sloping areas. (Capability unit IIIw-6; woodland suitability group 1)

Galestown Series

The Galestown series consists of deep, coarse-textured soils that are rapidly permeable and somewhat excessively drained or excessively drained. These soils formed in coarse-textured marine sediments or very old alluvium, commonly underlain by older, finer textured sediments. Although the soils are sandy throughout their profile, the clay content of the finer textured part of the subsoil is at least 3 percent higher than it is in the overlying horizon. The subsoil is highly colored, and its color contrasts sharply with that of the surface layer and the underlying material. The native vegetation is scrub hardwoods, dominantly oaks, but loblolly pine has invaded many areas, and shortleaf and Virginia pines grow on some of the dry sand ridges. Galestown soils are fairly extensive in this county.

In a typical profile the surface layer is gray or light-gray loamy sand about 5 inches thick. The upper part of the subsoil, to a depth of about 20 inches, is brown, very crumbly loamy sand. The lower part of the subsoil is strong-brown loamy sand that is slightly sticky when wet. Beginning at a depth of about 40 inches, the material is loose, light yellowish-brown loamy sand, but it gradually changes to olive-gray sand with depth.



Figure 9.—Open ditch recently installed to drain a field of Fallsington sandy loam.

In Wicomico County about three-fourths of the acreage of Galestown soils is wooded, and the rest is used for crops. These soils are easily worked and can be cultivated throughout a wide range of moisture content. They are low in natural fertility, however, and have low available moisture capacity. If the soils are cropped, special measures are needed for maintaining fertility and conserving moisture. All crops benefit from irrigation during the drier part of the growing season. In the many borrow pits that have been dug in these soils, sandy material is obtained for roadbuilding and other construction.

Profile of a Galestown loamy sand having slopes of 0 to 5 percent, in a gently sloping wooded area about six-tenths of a mile southwest of Sharptown:

O1—3 to 2 inches, litter of oak leaves and pine needles.

O2—2 inches to 0, a mat of partially decomposed organic matter mixed with some mineral material.

A1—0 to 5 inches, gray or light-gray (10YR 6/1) loamy sand; weak, fine, granular structure; very friable; roots abundant; very strongly acid; abrupt, smooth boundary. Horizon is 5 to 7 inches thick.

B1—5 to 20 inches, brown (10YR 5/3) loamy sand; structureless (single grain); very friable; roots plentiful; very strongly acid; gradual, smooth boundary. Horizon is 0 to 15 inches thick.

B2t—20 to 40 inches, strong-brown (7.5YR 5/6) loamy sand; structureless (single grain); very friable when moist; sand grains in lower part coated and, when wet, slightly sticky; few roots; bridged with clay; lower 3 inches is slightly streaked with yellowish brown (10YR 5/4) and contains many coarse sand grains; very strongly acid; abrupt, smooth boundary. Horizon is 20 to 30 inches thick.

C1—40 to 55 inches, light yellowish-brown (10YR 6/4) light loamy sand; a few streaks of brownish yellow (10YR 6/6); structureless (single grain); loose; very few roots; strongly acid; clear, wavy boundary. Horizon is 10 to 20 inches thick.

C2—55 to 70 inches; olive-gray (5Y 5/2) sand; structureless (single grain); loose; no roots; medium acid.

In small areas the A horizon is sand. Some fine, smooth pebbles can occur in any part of the profile.

In areas that have never been farmed, these soils have a very thin A1 horizon. The A horizon has a value of 2 to 6 and a chroma of 1 to 4. Here, the value generally is lowest in the A1 horizon. In the B2t horizon the value generally is 5 or 6 and the chroma is 4 to 8. The C horizon is similar to the A horizon in color, but it has a higher chroma and may have a higher value. In places the soils are underlain by an unconforming layer of sandy loam to sandy clay within 72 inches of the surface. In these places the C horizon may be mottled in the lower few inches. Except in limed areas, the A and B horizons are very strongly acid or extremely acid, but the lower part of the C horizon varies considerably in reaction, depending on the nature of the ground water.

The Galestown soils formed in the same or nearly the same kind of material as the somewhat excessively drained or excessively drained Evesboro soils, the moderately well drained or somewhat poorly drained Klej soils, the somewhat poorly drained or poorly drained Leon soils, the poorly drained Plummer soils, and the very poorly drained Rutlege and St. Johns soils. The Galestown soils have a B horizon, which is lacking in the Evesboro soils. They are similar to the Downer soils in color, but their Bt horizon is not so distinctly expressed as the one in those soils.

Galestown loamy sand, 5 to 15 percent slopes (GaD).—This soil occurs on the sand ridges of Wicomico County.

the surface layer is a little more sandy and less silty than normal.

If this soil is worked when it is too wet or too dry, clods are formed, and these are difficult to break up when a seedbed is prepared. The soil tends to puddle and seal over and, on drying, crusts on the surface. This delays or prevents the emergence of some seedlings, and it reduces the chance of establishing a good stand of crops. Water should be carefully managed, but the hazard of erosion is only slight. (Capability unit IIw–8; woodland suitability group 11)

Keyport silt loam, 2 to 5 percent slopes (KeB).—This gently sloping soil is more susceptible to washing than Keyport silt loam, 0 to 2 percent slopes, and erosion control is of greater concern than drainage improvement. Included in areas mapped as this soil are a few small areas in which most of the original surface layer has been eroded away. These spots have a lower organic-matter content and are much more difficult to cultivate than other areas. Also included are a few small areas where the slope is slightly more than 5 percent.

This soil is suited to general farm crops if it is protected from erosion and in other respects is well managed. (Capability unit IIe–13; woodland suitability group 11)

Klej Series

In the Klej series are deep, level to gently sloping, coarse-textured soils that are somewhat poorly drained or moderately well drained. These soils lie on upland flats and in similar areas, where they formed in sandy marine sediments or very old alluvial sediments, commonly underlain by finer textured material. The native vegetation consists of mixed oaks, sweetgum, maple, holly, and some loblolly pine. In many areas that once were cultivated, loblolly pine now grows in almost pure stands.

In a typical profile the surface layer is loamy sand about 8 inches thick. It is gray or light gray in the topmost inch but is dark grayish brown below. The next layer is light yellowish-brown loamy sand that extends to a depth of about 32 inches and contains grayish spots or mottles in the lower part. It overlies a layer of light olive-gray loamy sand in which there are brownish spots. Beginning at a depth of about 42 inches is yellowish-brown sandy loam that extends to a depth of about 55 inches. Below this depth is light-gray fine sandy clay that is very firm when moist and is plastic and sticky when wet.

About two-thirds of the total acreage of Klej soils is now forested, though much of this was cultivated in years past. These soils have a seasonally high water table, but they can be drained by either tile or open ditches, though the banks of new ditches tend to cave and slip. The Klej soils are naturally acid, and lime and fertilizer are needed if crops are to be grown successfully. Maintaining productivity is difficult, however, because the supply of organic matter and plant nutrients is low and applied fertilizer leaches out rapidly. These soils can be worked throughout a wide range of moisture content and are readily penetrated by air, water, and roots, but they have low available moisture capacity and are droughty enough that crops are commonly injured in dry periods. Soil blowing is a hazard, but there is little or no risk of water erosion.

Profile of Klej loamy sand, 0 to 2 percent slopes, in a level forest of loblolly pine on the south side of old Mount Olive Road, 1 mile north of the Worcester County line:

O1—2 to 1 inch, litter of needles and twigs from loblolly pine.

O2—1 inch to 0, partially decomposed litter mixed with some mineral material.

A11—0 to 1 inch, gray or light-gray (N 6/0) loamy sand; structureless (single grain); very friable; roots plentiful; very strongly acid; abrupt, wavy boundary. Horizon is 1 to 2 inches thick.

A12—1 to 8 inches, dark grayish-brown (2.5Y 4/2) loamy sand; structureless (single grain); very friable; roots plentiful; this is a regenerated A1 horizon in a reforested area; an original A1 horizon is thinner; strongly acid; abrupt, smooth boundary. Horizon is 6 to 9 inches thick.

C1—8 to 32 inches, light yellowish-brown (2.5Y 6/4) loamy sand; a few, medium, faint mottles of light olive gray (5Y 6/2) below depth of 25 inches; structureless (single grain); very friable; very few roots; some iron concretions 5 to 20 millimeters in diameter; strongly acid; clear, smooth boundary. Horizon is 22 to 25 inches thick.

C2—32 to 42 inches, light olive-gray (5Y 6/2) loamy sand; common, coarse, faint mottles of light olive brown (2.5Y 5/4); structureless (single grain); loose; very few roots; very strongly acid; clear, wavy boundary. Horizon is 7 to 12 inches thick.

IIC3—42 to 55 inches, yellowish-brown (10YR 5/4) sandy loam; many, coarse, distinct mottles of light gray (N 7/0) and common, medium, distinct mottles of strong brown (7.5YR 5/8); structureless (massive) to very weak, fine and medium, subangular blocky structure; friable when moist, slightly plastic and slightly sticky when wet; a very few roots; very strongly acid; abrupt, smooth boundary. Horizon is 12 to 15 inches thick.

IIIC4g—55 to 66 inches, light-gray (N 7/0) fine sandy clay; common, medium, prominent mottles of brownish yellow and yellowish red (10YR 6/6 and 5YR 4/8); structureless (massive); very firm when moist, plastic and sticky when wet; 2 percent of horizon is fine smooth gravel; very strongly acid.

In small areas the A horizon is sand. Generally, the texture of the IIC horizon is sandy loam or finer.

The hue of the matrix is 10YR, 2.5Y, 5Y, or N throughout the profile. The A horizon has a value of 3 to 6 and a chroma of 0 to 6; the lower values and chromas generally occur in the A11 horizon. In the C horizon the value is 5 to 8 and the chroma is 0 to 8. The lower part of the C horizon can have a matrix of low chroma and mottling of high chroma. Dark material from the A horizon commonly extends to some depth in old root channels.

The Klej soils formed in the same or nearly the same kind of material as the somewhat excessively drained or excessively drained Galestown and Evesboro soils, the somewhat poorly drained Leon soils, the poorly drained Plummer soils, and the very poorly drained Rutlege and St. Johns soils. The Klej soils lack the Bh horizon that occurs in the Leon soils. Klej soils are similar to the Woodstown soils in drainage and color, but they are coarser textured below the A horizon than those soils and do not have a well-developed Bt horizon.

Klej loamy sand, 0 to 2 percent slopes (KsA).—The profile of this soil is the one described as typical for the series. Included in mapping are a few areas where the surface layer contains slightly more silt or clay than that described.

This soil is suited to crops commonly grown in the county, including truck crops. Except in spring, when a high water table delays planting, the soil generally does not stay wet for long periods. Providing adequate drainage through tile lines will lower the water table fairly rapidly. As the growing season advances, crops may show signs of too little moisture when the weather is hot and dry. For this reason, irrigation water should be available for vegetables and other crops of high value. Generally,

here is little or no erosion hazard. (Capability unit IIIw-10; woodland suitability group 3)

Klej loamy sand, 2 to 5 percent slopes (Ks3).—This soil is slightly more susceptible to water erosion and soil blowing than the soil described as typical for the series. In addition, it is underlain by finer textured material at a greater depth than that soil, and it dries out more quickly and warms up sooner in spring. Included in mapping are a few areas having a slope of slightly more than 5 percent.

In the management of this soil, the major concerns are impeded drainage, the erosion hazard, a low level of fertility, and possible droughtiness. (Capability unit IIIw-10; woodland suitability group 3)

Leon Series

The Leon series consists of somewhat poorly drained or poorly drained, sandy soils that have a gray surface layer and a dark-brown, cemented subsoil, which is commonly called a hardpan. Locally, the subsoil material is known as Indian hearth or ironstone. These soils formed in thick beds of very acid sand or loamy sand. Most of their acreage is in the Pittsville area. The native vegetation is mainly oak, gum, and other wetland hardwoods, but there are also some pond and loblolly pines. In many cutover, or reforested areas, loblolly pine grows in almost pure stands. The undergrowth is chiefly teaberry, sedges, blueberry, and holly.

A typical profile has a surface layer of dark-gray loamy sand about 11 inches thick. Just below is a subsurface layer of light-gray loamy sand about 5 inches thick. The subsoil to a depth of 46 inches. It is a cemented pan consisting of dark-brown and very dark brown loamy sand and of dark yellowish-brown sand or loamy sand. It overlies a 15-inch layer of light yellowish-brown sand. This layer, in turn, is underlain by light-gray sandy loam that is slightly sticky when wet.

The Leon soils are naturally too wet, too strongly acid, and too low in fertility for most crops, and generally they are not farmed where they occupy large areas. They are commonly cultivated, however, where they occur in spots surrounded by better soils. If the Leon soils are drained, they hold so little moisture above the pan that plants show signs of inadequate moisture in dry periods. Most crops grow poorly, though blueberries make satisfactory growth if the level of ground water is carefully controlled. Lime and fertilizer are leached out rapidly and must be added frequently. Water erosion is only a slight hazard, but soil blowing is likely in fields that are left unprotected.

Profile of Leon loamy sand, in a forest of loblolly pine on the north side of Cop Station Road, one-fifth mile northeast of Jones Hastings Road:

O1—1 inch to 0, litter of needles and twigs from loblolly pine.

A1—0 to 11 inches, dark-gray (N 4/0) light loamy sand; structureless (single grain); very friable; roots common; many, clean, white sand grains; this is probably a regenerated horizon in an area once plowed; very strongly acid; abrupt, smooth boundary. Horizon is 9 to 11 inches thick.

A2g—11 to 16 inches, light-gray (N 7/0) light loamy sand; structureless (single grain); very friable; few roots; strongly acid; abrupt, wavy boundary. Horizon is 4 to 7 inches thick.

B2h—16 to 30 inches, dark-brown (7.5YR 3/2) and very dark brown (10YR 2/2) light loamy sand; mostly massive, but some evidence of angular blocks; very hard when dry, firm to very firm when moist; a few fine roots; strongly acid; clear, irregular boundary. Horizon is 8 to 13 inches thick.

B3h—30 to 46 inches, dark yellowish-brown (10YR 4/4) sand or very light loamy sand; structureless (single grain); friable to very friable; a very few roots; very strongly acid; clear, wavy boundary. Horizon is 10 to 18 inches thick.

C1—46 to 61 inches, light yellowish-brown (10YR 6/4) sand; structureless (single grain); loose; a very few fine roots; very strongly acid; clear, smooth boundary. Horizon is 14 to 17 inches thick.

IIC2g—61 to 70 inches +, light-gray (5Y 7/1) light sandy loam; structureless (single grain); very friable when moist, slightly sticky when wet; no roots; very strongly acid.

The organic pan in the Bh horizon varies considerably in thickness and hardness. It generally appears continuous but is not uniformly cemented, and in spots it is soft enough that it can be readily penetrated by roots. The IIC horizon ranges from sandy loam to sandy clay loam in texture. This horizon normally occurs at a depth ranging from 4 to 6 feet. In cultivated areas the Ap horizon is light gray when moist and is almost white when dry. In some places the A1 horizon is thinner and the A2g horizon is thicker than those described in the typical profile. In places the B2h horizon is thinner than the typical one.

The Leon soils formed in the same or somewhat the same kind of material as the somewhat excessively drained or excessively drained Galestown and Evesboro soils, the somewhat poorly drained or moderately well drained Klej soils, the poorly drained Plummer soils, and the very poorly drained Rutlege and St. Johns soils. Soils of both the Leon and the St. Johns series have a Bh horizon cemented with organic matter, but the Leon soils are less poorly drained and their A horizon is not so dark colored as that in the St. Johns soils. The Bh horizon of the Leon soils is missing in the Klej and Plummer soils.

Leon loamy sand (Le).—This level to gently sloping soil is of little importance to farming in Wicomico County. It is better suited to trees than to cultivated crops. In places it occurs closely with the more poorly drained St. Johns soils. The Leon soil occupies long, narrow ridges that rise about 1 foot above the adjacent areas of St. Johns soils. Included in mapping are small areas in which the surface layer is mostly sand. (Capability unit Vw-5; woodland suitability group 10)

Made Land

Made land (Mc) consists of areas where the soils have been so disturbed or modified by grading or filling that they cannot be classified. This land is so variable that examination is needed on the site to determine suitability for specific uses. Most areas are used for industrial or residential developments or other nonfarm purposes. It is likely that the acreage of Made land is increasing in Wicomico County. (Capability unit not assigned; woodland suitability group 21)

Matapeake Series

The Matapeake series consists of well-drained soils of the uplands that have a grayish-brown surface layer and a distinctly brown subsoil. These soils developed in a mantle of silt and fine sand or very fine sand, possibly loess, underlain by sandy material at a depth of 3 to 4 feet. They occur mainly on the high flats next to the Wicomico River, in the area around Green Hill, and along Wicomico Creek from Trinity to Allen. The native vegetation is upland hardwoods, but practically all the acreage of Matapeake soils has been cleared and is cultivated.

d. and can be worked throughout a wider range of isture content. Although this soil is nearly level and erally is not affected by erosion, it has impeded drain- that causes the surface layer to be wet and cold in spring and commonly delays the planting of crops. Excess water can be removed through ditches or tile lines. I the soil is adequately drained, it is well suited to most c ps commonly grown in the county. Included in areas mapped as this soil are a few small areas where the surface layer is somewhat more sandy than normal. (Capability t IIw-1; woodland suitability group 11)

Mattapex loam, 2 to 5 percent slopes (MpB).—Erosion is a hazard on this soil because the intake of rainwater is fairly slow and runoff is excessive at times. Controlling e sion is commonly of greater concern than improving d inage. If the surface is protected and if excess water is carefully removed, the soil can be cultivated regularly. It is suited to most crops grown locally. Included in mapp g are a few areas where the surface layer is somewhat re sandy than normal. (Capability unit IIe-16; woodland suitability group 11)

Mattapex silt loam, 0 to 2 percent slopes (MtA).—This s l, the most extensive Mattapex soil in the county, has t profile described as typical for the series. The main concern of management is removing and carefully disposing of excess water in spring. If the soil is limed and fert zed, it generally produces a good growth of most crops, t ough it is less easily drained and worked than Mattapex loam, 0 to 2 percent slopes. (Capability unit IIw-1; woodland suitability group 11)

Mattapex silt loam, 2 to 5 percent slopes (MtB).—On t soil, erosion is the most important management concern, but it can be controlled with suitable conservation practices. If the soil is properly managed, it is well suited t most crops commonly grown in the county. Included in a as mapped are a few areas that are moderately eroded and a few spots in which the slope is slightly more than 5 percent. (Capability unit IIe-16; woodland suitability g oup 11)

Mixed Alluvial Land

Mixed alluvial land (Mm) occupies the nearly level bot- n land, or flood plain, along many streams and rivers or this county. In some places it is flooded several times a year, but in others, perhaps only once in several years. e material lacks uniform or distinct characteristics. ithin short distances the surface layer ranges from sand to loam or silt loam in texture and mainly from light gray to dark gray in color. In places where much organic mat- has accumulated, however, the surface layer is black. ainage generally is very poor, but there are some spots hat are better drained.

The native vegetation varies with the texture of the l material and the degree of wetness. Red maple, oaks, d gums are the most common trees. Pawpaw and baldypress grow in the wetter areas, and loblolly pine occurs places that are not so wet.

Because this land type is variable and generally wet, not uch of it is used for farming. Most areas are wooded, u the land were drained, it could be used for pasture orage crops. (Capability unit VIw-1; woodland suitility group 2)

Muck

Muck (Mu) consists of very poorly drained to ponded, extremely acid organic soils that lie mainly in large areas on flats between the Pocomoke River and the adjacent uplands. These soils, which have not been classified by soil series, developed in the well-decomposed remains of plant materials, mostly hardwood leaves, partially mixed with acid mineral sediments, generally sand. They are underlain by sandy material. The native vegetation once included much Atlantic white-cedar and baldcypress, but now it is mostly red maple, bay bushes, and sweetgum. In addition, a few baldcypress trees remain in the stand.

An area typical of Muck is located in a heavily wooded part of Pocomoke Swamp, southeast of Purnells Crossing. Here, a 3-inch mat of leaves, twigs, and roots overlies a layer of very dark brown, crumbly muck about 14 inches thick. The next layer is black, crumbly muck that extends to a depth of about 25 inches. Just below is black, firm but sticky muck that is mixed with some silt and clay and contains a few thin layers of sand. It extends to a depth of about 49 inches. Underlying this material is very pale brown, loose sand extending to a depth of several feet.

Where the layers of muck are thinner than those described, these organic soils grade toward the Bayboro, Pocomoke, Portsmouth, or Rutlege soils. In places the surface layer of Muck is black or dark brown. In some areas this layer has been covered with sand deposited by floodwater. The depth of the organic material varies from place to place. It generally ranges from 3 to 6 feet, but the depth measured in one area is 19 feet.

Muck soils are very wet and extremely acid, and they shrink and subside as they dry. They burn readily if they are completely dry. The soils are not farmed in this county, but they provide food and shelter for wildlife, as well as a small supply of timber. In many places they are suitable for excavated ponds. If drainage were improved and the water level carefully controlled, Muck could be used for some kinds of specialty crops, including blueberries and some truck crops. (Capability unit IVw-7; woodland suitability group 21)

Norfolk Series

In the Norfolk series are deep, well-drained, dominantly sandy soils on uplands. These nearly level to steep soils developed in thick beds of sandy material containing a rather small amount of clay and very little silt. They occur mainly near Salisbury in the central part of the county. The soils are rather extensive; some tracts are more than 500 acres in size. The native vegetation consists mainly of oaks, many of them scrubby, and other hardwoods. In addition, loblolly pine occurs in nearly level areas, and shortleaf and Virginia pines grow on ridges. Large fields of Norfolk soils appear as dark grayish-brown to grayish-brown sandy areas unbroken by drainage ditches.

A typical profile has a dark grayish-brown loamy sand surface layer about 9 inches thick. This layer overlies light brownish-gray loamy sand about 9 inches thick. The subsoil is yellowish brown throughout. The upper part of it, to a depth of 28 inches, is sandy loam. Just below is the main part of the subsoil, a layer of sandy clay loam that is slightly sticky when wet. This layer extends to a depth of about 43 inches. The lower part of the subsoil, to a

depth of about 40 inches, is slightly sticky sandy loam. It is underlain by yellow, very crumbly loamy sand.

These soils are farmed on almost all of their acreage. Sweetpotatoes are the principal crop, but corn and soybeans also are commonly grown, and so are melons, cucumbers, and strawberries. Norfolk soils warm up early in spring; they can be worked throughout a wide range of moisture content; and they are readily penetrated by roots, air, and water. Their available moisture capacity is only moderate, however, and their natural fertility is fairly low. Lime and a liberal amount of fertilizer are needed for a good growth of crops. In addition, crops benefit from irrigation during the drier part of the cropping season. These soils are susceptible to soil blowing, especially in large open fields that are not protected by windbreaks. During the months of February through April, the wind frequently damages fields from which strawberry plants have been removed.

Profile of Norfolk loamy sand, 0 to 2 percent slopes, in an orchard 1,000 feet east of U.S. Highway 13, one-half mile north of Brewington Branch, north of Salisbury:

Ap—0 to 9 inches, dark grayish-brown (2.5Y 4/2) loamy sand; very weak, medium to coarse, granular structure; very friable; roots abundant; very strongly acid; clear, wavy boundary. Horizon is 8 to 10 inches thick.

A2—9 to 18 inches, light brownish-gray (2.5Y 6/2) loamy sand; very weak, medium, granular structure; very friable; roots plentiful; very strongly acid; gradual, wavy boundary. Horizon is 7 to 11 inches thick.

B1—18 to 28 inches, yellowish-brown (10YR 5/6) sandy loam; very weak, medium and coarse, subangular blocky structure; friable when moist, slightly sticky when wet; roots plentiful; very strongly acid; gradual, smooth boundary. Horizon is 5 to 10 inches thick.

B2t—28 to 43 inches, yellowish-brown (10YR 5/6) light sandy clay loam; very weak, medium and coarse, subangular blocky structure; friable to firm when moist, slightly plastic and slightly sticky when wet; a few fine roots; thin, indistinct clay coatings, but much clay bridging between sand grains; about 5 percent of horizon is fine smooth gravel; very strongly acid; gradual, wavy boundary. Horizon is 10 to 20 inches thick.

B3—43 to 49 inches, yellowish-brown (10YR 5/6) sandy loam; very weak, medium subangular blocky structure; friable when moist, slightly sticky when wet; a few fine roots; about 5 percent of horizon is fine smooth gravel; very strongly acid; abrupt, wavy boundary. Horizon is 5 to 8 inches thick.

C—49 to 54 inches +, yellow (10YR 7/6) loamy sand; structureless (single grain); very friable; no roots; some fine, smooth gravel; very strongly acid.

The A horizon is light loamy sand to heavy loamy sand. In places the Ap horizon is grayish brown. Where the soils are wooded, they have a dark-gray (10YR 4/1) A1 horizon. In the B horizon the texture ranges from sandy loam to sandy clay loam. In places the B2t horizon is thicker than the typical one or extends to a depth of more than 50 inches. Generally, the solum is more than 40 inches thick. In some places the C horizon is faintly mottled with gray. In many areas the fine gravel described in the typical profile is lacking.

The Norfolk soils are similar to the Downer soils in many respects, but they are dominantly yellowish brown instead of brown. Norfolk soils are less reddish than the Sassafras soils, and their solum contains less clay and considerably less silt than that of the Sassafras soils. The Norfolk soils are better drained than the Matawan soils, and they have a coarser textured, more permeable subsoil.

Norfolk loamy sand, 0 to 2 percent slopes (NoA).—This soil has the profile described as typical for the series. The soil is adequately drained and is subject to little or no erosion, but its use is limited by moderately low fertility and low available moisture capacity. Even so, the soil is well suited to most crops (fig. 10) and can be safely cultivated year after year if a winter cover crop is grown after each clean-tilled crop. Cover crops help to maintain fertility and to keep the soil from blowing during windy periods. (Capability unit IIs-4; woodland suitability group 7)

Norfolk loamy sand, 2 to 5 percent slopes (NoB).—This soil has lost some of its original surface layer through washing, but in most other respects its profile is similar to that described as typical for the series. In managing this soil, sandiness is of greater concern than the erosion hazard. Irrigation water is needed in dry periods. Losses of soil can be checked by using fairly simple practices. (Capability unit IIs-4; woodland suitability group 7)

Norfolk loamy sand, 5 to 10 percent slopes (NoC).—This soil is more erodible, more droughty, and less suitable for cropping than Norfolk loamy sand, 0 to 2 percent slopes. In many places it has lost some of its original surface layer through erosion, and in a few areas it has lost a good part of it.

This soil can be cultivated regularly if it is kept fertile and is protected from blowing and washing. Cucumbers, watermelons, and sweetpotatoes are among the well-suited crops. Irrigation water is needed in dry periods. (Capability unit IIIe-33; woodland suitability group 8)

Norfolk and Sassafras soils, 10 to 15 percent slopes (NsD).—This mapping unit consists of Norfolk soils and Sassafras soils that were mapped together because they occupy only a small total acreage and are managed in about the same way. These soils have a surface layer of loamy sand or sandy loam. They occur on the sides of small ravines and along river bluffs. They are strongly sloping and, in some areas, have lost a significant amount of their original surface layer through erosion. Most of the acreage not damaged by erosion is covered with trees or other vegetation.

The use of these soils is strongly limited by slope. Cultivated crops are poorly suited, and if they are grown soil washing is likely to be severe. Sod crops or other close-growing plants make a good protective cover. (Capability unit IVe-5; woodland suitability group 8)

Figure 10.—Cultivating sweetpotatoes on Norfolk loamy sand 0 to percent slopes.

high. The soil remains wet for long periods and is almost impossible to drain because suitable outlets generally are lacking. Some areas have been seriously affected by salt water and in some ways resemble Tidal marsh.

Generally, this soil is not suited to cultivated crops. Its suitability for cropping could be improved by diking to exclude salt water and by using drainage pumps, but these measures likely are too expensive at the present time. The soil can be used as woodland, as wildlife habitat, or for seasonal grazing. (Capability unit Vw-1; woodland suitability group 19)

Plummer Series

The Plummer series consists of level or nearly level, deep, sandy soils that are poorly drained. These soils formed in sandy marine sediments or very old alluvium. They lie in depressions and upland areas that are scattered throughout the county but occur mainly near Pittsville and Mardela Springs. The surface layer of Plummer soils has been darkened by organic matter, and the underlying sand contains mottles, which indicate that air is lacking for long periods each year when the soil is wet. Where the soils are wooded, the native trees are wetland hardwoods and conifers, including red maple, gums, holly, and loblolly and pond pines. In areas that are rewooded or heavily cut over, loblolly pine grows in nearly pure stands.

A typical profile has a black surface layer about 1 inch thick and a dark grayish-brown subsurface layer about 7 inches thick. Both layers are loamy sand. Between the depths of 8 and 30 inches, the soil material is light brownish-gray loamy sand that is mottled with yellowish brown. Beneath this layer the material is progressively coarser in texture and paler in color with depth. It merges with white, loose, coarse sand that generally is blotched or streaked with other colors.

Generally, the Plummer soils are of little importance to farming in Wicomico County, and in most places they are forested. Except in drained areas, the soils have a high water table most of the year. They are commonly saturated to the surface much of the time, and in places they are ponded during the wettest months.

Adequate drainage is needed in fields of these soils that are farmed. Tile lines or ditches can be used, and water moves freely through them. These soils are naturally acid and low in fertility, and they must be carefully limed and fertilized if crops are to grow well. Crops benefit from irrigation during the drier part of the growing season.

Profile of Plummer loamy sand in a loblolly forest near Salisbury, near the intersection of Woodland Avenue and Fountain Road:

O1—2 to 1 inch, litter of needles and some hardwood leaves.

O2—1 inch to 0, a mat of partially decomposed organic materials mixed with some mineral material; a few fine roots.

A11—0 to 1 inch, black (10YR 2/1) heavy loamy sand; structureless (single grain); very friable; roots abundant; very strongly acid; abrupt, smooth boundary. Horizon is 1 to 2 inches thick.

A12—1 to 8 inches, dark grayish-brown (10YR 4/2) heavy loamy sand; very weak, fine, subangular blocky structure; very friable; roots plentiful; this is a regenerated A1 horizon in a reforested area; an orginal A1 horizon is thinner; strongly acid; abrupt, smooth boundary. Horizon is 6 to 9 inches thick.

C1—8 to 30 inches, light brownish-gray (2.5Y 6/2) loamy sand; common, medium, distinct mottles of yellowish brown (10YR 5/6); structureless (single grain); very friable; roots few; medium acid; abrupt, wavy boundary. Horizon is 19 to 25 inches thick.

C2g—30 to 45 inches, light-gray (5Y 7/1) sand, streaked with very dark gray (N 3/0) and grayish brown (2.5Y 5/2); structureless (single grain); loose; no roots; about 2 percent of horizon is fine smooth gravel; strongly acid; clear, wavy boundary. Horizon is 13 to 16 inches thick.

C3g—45 to 85 inches +, white (N 8/0) coarse sand; common, thick, faint streaks of pale olive (5Y 6/3); structureless (single grain); loose; no roots; about 2 percent of horizon is fine smooth gravel; strongly acid.

The A horizon is light loamy sand to heavy loamy sand. In cultivated areas the Ap horizon is generally light gray when moist and may be almost white when dry. The C horizon is mottled and streaked in some places. Where it has only a matrix color, the chroma is 0, 1, or, in a few places, 2. Generally the Plummer soils in this county do not contain the fine gravel described in horizons C2g and C3g.

The Plummer soils formed in the same or nearly the same kind of material as the somewhat excessively drained or excessively drained Galestown and Elvesboro soils, the moderately well drained or somewhat poorly drained Klej soils, the somewhat poorly drained or poorly drained Leon soils, and the very poorly drained Rutlege and St. Johns soils. Unlike the Plummer soils, the Leon soils have a Bh horizon cemented with organic matter. The A1 horizon of the Plummer soils is thinner than that of the Rutlege soils and is not quite so black.

Plummer loamy sand (Pbt)—In most places this soil is level or nearly level, but in small areas it has slopes of slightly more than 2 percent. Unless the soil is drained, it is of little use except as woodland or for wildlife. Some drained areas are used for corn, truck crops, and soybeans. The soil is easily worked within a wide range of moisture content. (Capability unit IVw-6; woodland suitability group 10)

Pocomoke Series

In the Pocomoke series are deep, very poorly drained soils that lie in depressions and on broad upland flats. These soils formed in old deposits of sandy material containing a considerable amount of silt or clay, or both. Their largest acreage is in the northwestern quarter of the county, mainly in the Eastern Shore Experimental Forest. The native vegetation is wetland hardwoods, together with pond and loblolly pines. In some places the Pocomoke soils are covered with water much of the year, but in other places there is commonly a dense cover of shrubs, briers, and pawpaw. Some areas are in natural stands of wild blueberries. In cultivated fields these soils appear as black areas crossed by many ditches.

In a typical profile the surface layer is black sandy loam about 13 inches thick. Just below is a subsurface layer of gray sandy loam about 5 inches thick. The subsoil is gray or light gray throughout; it consists of sandy clay loam in the upper part and sandy loam below a depth of about 29 inches. Beginning at about 33 inches are stratified layers of gray or light-gray material. Some of the layers are sticky loam, but most of them are loose sand or loamy sand.

The Pocomoke soils are fairly extensive in this county. About 30 percent of their acreage is farmed, and the rest is in trees. Where these soils are drained, they are suited to most crops grown in the county. They have a high available water capacity and a moderate capacity for storing plant nutrients. In spring, however, the soils warm up

ile described for the series. The surface layer feels spongy and mucky rather than sandy, and wet material from this layer stains the hands or clothing. The soil lies mainly in depressions and in most places remains wooded. Generally, the only areas farmed are small ones that occur in fields consisting chiefly of other soils. If this soil is drained, plowed, and cropped, it loses most of its muckiness within few years. (Capability unit Vw-5; woodland suitability group 10)

Swamp

Swamp (Sw) consists of areas that are covered by fresh water most, if not all, of the time. The soil material is so wet that it has not been classified. It is mainly clay, but some of it is mucky and some is sandy. Generally, the vegetation is a dense growth of water-tolerant hardwoods, together with a few pond pines and a few baldcypress trees. In Wicomico County the largest area of Swamp is close to Ellis Bay, south of Nanticoke.

Swamp cannot be used for farming, though some spots produce timber or, in especially dry periods, provide browsing for livestock. A more suitable use is habitat for wildlife. (Capability unit VIIw-1; woodland suitability group 21)

Tidal Marsh

Tidal marsh occupies large areas that border the estuaries of the Wicomico and Nanticoke Rivers, and it also occurs along the lower courses of streams flowing into these rivers. The soil material has not been examined in detail, but it varies widely in texture and is more or less salty. Some areas, particularly the clayey ones, contain a large amount of sulfur compounds.

Tidal marsh is not suitable for farming at the present time. It cannot be used for crops, pasture, or woodland. About the only practical uses are wildlife habitat and some kinds of recreation. (Capability unit VIIIw-1; woodland suitability group 21)

Woodstown Series

The Woodstown series is made up of deep, level to gently sloping, moderately well drained soils that occur on uplands, mostly in the northwestern part of the county. These soils developed in marine sediments or very old alluvial sediments consisting chiefly of sand but including a considerable amount of silt, clay, or both. They have a yellowish, distinctly expressed subsoil that is mottled in the lower part. In native woodland the trees are mainly oaks, red maple, gums, beech, and loblolly pine. Where the soils were once cleared and cultivated, loblolly pine now grows in almost pure stands.

In a typical profile the surface layer is grayish-brown fine sandy loam, and the subsurface layer is light yellowish-brown fine sandy loam. These layers have a combined thickness of about 13 inches. The upper part of the subsoil is brownish-yellow sandy clay loam that is sticky when wet. It extends to a depth of about 24 inches, and it overlies a layer of olive-yellow sandy clay loam that is faintly mottled with light gray. The lower part of the subsoil, to a depth of about 40 inches, is yellowish-brown sandy loam containing light-gray mottles. This layer is underlain by loose, pale-yellow coarse sand that is mottled and streaked with white.

In Wicomico County the Woodstown soils are cultivated on about three-fourths of their total area, though a larger acreage was cleared and farmed in the past. These soils are very strongly acid unless they have been limed. They have a high available moisture capacity and a moderate capacity for holding plant nutrients. Lime and fertilizer are needed for a good growth of crops. The Woodstown soils are preferred by some growers of corn and soybeans because they hold available moisture through a longer part of the growing season than some soils that are better drained.

Profile of Woodstown fine sandy loam, 0 to 2 percent slopes, in a level wooded area on the north side of Brown Road, 0.1 mile north of Alice Hitch Road, northwest of Hebron:

O1—3 to 1 inch, litter of loblolly pine needles and hardwood leaves.

O2—1 inch to 0, mat of partially decomposed organic materials mixed with some mineral material; fine roots plentiful.

A1—0 to 2 inches, grayish-brown (10YR 5/2) fine sandy loam; very weak, fine to medium, granular structure; friable when moist, slightly plastic and slightly sticky when wet; roots abundant; strongly acid; abrupt, smooth boundary. Horizon is 1 to 4 inches thick.

A2—2 to 13 inches, light yellowish-brown (2.5Y 6/4) fine sandy loam; weak, fine to medium, subangular blocky structure; friable when moist, slightly plastic and slightly sticky when wet; roots common; very strongly acid; clear, smooth boundary. Horizon is 8 to 12 inches thick.

B21t—13 to 24 inches, brownish-yellow (10YR 6/6) sandy clay loam; moderate, fine and medium, subangular blocky structure; firm when moist, plastic and sticky when wet; a very few roots; faint discontinuous clay coatings; very strongly acid; clear, smooth boundary. Horizon is 8 to 12 inches thick.

B22t—24 to 30 inches, olive-yellow (2.5Y 6/6) light sandy clay loam; common faint mottles of light gray (2.5Y 7/2); weak, fine to medium, blocky structure; firm when moist, slightly plastic and slightly sticky when wet; very few roots; clay bridging between sand grains; very strongly acid; clear, wavy boundary. Horizon is 4 to 10 inches thick.

B3—30 to 40 inches, yellowish-brown (10YR 5/4) sandy loam; many, medium, distinct mottles of light gray (2.5Y 7/2); very weak, fine to medium, blocky structure; friable when moist, slightly plastic and slightly sticky when wet; no roots; strongly acid; gradual, smooth boundary. Horizon is 7 to 12 inches thick.

IIC—40 to 50 inches +, pale-yellow (2.5Y 7/4) coarse sand that contains streaks of white (N 8/0); structureless (single grain); loose; no roots; strongly acid.

In Wicomico County the A horizon is sandy loam, fine sandy loam, or loam. The texture of the B2t horizon is generally sandy clay loam but ranges from heavy sandy loam to heavy sandy clay loam. In areas where the A horizon is loam, the B2t horizon normally is somewhat finer textured than it is in other areas. The IIC horizon can be almost any texture, but it is generally very sandy and may contain lenses or pockets of fine-textured material. In most cultivated fields the Ap horizon is grayish brown or dark grayish brown. The solum ranges from 28 to 40 inches in thickness. It tends to be thickest, and the B2t horizon has the most strongly developed structure, in places where the A horizon is loam.

The Woodstown soils developed in the same or somewhat the same kind of material as the well-drained Sassafras soils, the poorly drained Fallsington soils, and the very poorly drained Pocomoke soils. Woodstown soils are similar to the Keyport and Mattapex soils in drainage and morphology, but their Bt horizon contains much less clay than that of the Keyport soils and much less silt than that of the Mattapex

ATTACHMENT 5 – ERIIS Report -
Environmental Listings

ERIIS

505 Huntmar Park Dr, Suite 200
Herndon, VA 22070
(703)834-0600 (800)989-0402
FAX: (703)834-0606

SITE INFORMATION

Dresser Wayne Parking Area
124 West College Avenue
Salisbury, MD
Wicomico County
Job Number: 107869A
Map Plotted: Aug 23, 1996

MAP LEGEND

- Site
- Radii 1/4, 1/2, 1 Mi
- Hydrography
- Railroads
- Roads
- Highways
- NPL 0 Sites
- RCRIS_TS 0 Sites
- CERCLIS 0 Sites
- NFRAP 2 Sites
- RCRIS_LG 2 Sites
- RCRIS_SG 14 Sites
- TRI 1 Site
- FRDS 0 Sites
- ERNS 0 Sites
- HWS 2 Sites
- LRST 1 Site
- RST 104 Sites

Miles

0 0.25 0.5

The Information on this map is subject to the ERIIS Disclaimer

Copyright 1996 ERIIS, Inc.

ERIIS One Mile Detail Radius Statistical Profile

ERIIS Report #107869A

Aug 23, 1996

SITE: Dresser Wayne Parking Area
124 West College Avenue
Salisbury, MD 21804

Latitude: 38.348889
Longitude: -75.599444

State: MD

DATABASE	RADIUS (MI)	PROPERTY AREA**	PROPERTY-1/4	1/4-1/2	1/2-1	>1	TOTAL
NPL	1.00		0	0	0		0
CERCLIS	1.00		0	0	0		0
RCRIS_TS	1.00		0	0	0		0
RCRIS_LG	1.00		1	0	1		2
RCRIS_SG	1.00		1	4	9		14
ERNS	1.00		0	0	0		0
LRST	1.00		0	0	1		1
RST	1.00		12	20	72		104
SWF	NR						0
HWS	1.00		1	1	0		2
NFRAP	1.00		1	1	0		2
DOCKET	1.00		0	0	0		0
FINDS	0.25		10				10
FRDS	1.00		0	0	0		0
OPENDUMP	NR						0
TRI	1.00		1	0	0		1
			27	26	83	0	136

Radon Zone Level: NOT REPORTED

A Radon Zone should not be used to determine if individual homes need to be tested for radon.
The EPA's Office of Radiation and Indoor Air (202/233-9320) recommends that all homes be tested for radon, regardless of geographic location or the zone designation in which the property is located.

A property is defined as a .05 mile buffer around the site's latitude and longitude.
A blank radius count indicates that the database was not searched by this radius per client instructions.
NR in a radius count indicates that the database cannot be reported by this search criteria due to insufficient and/or inaccurate addresses reported by a federal/state agency.

NPL

Date of Data: 05/01/96
Release Date: 05/13/96
US Environmental Protection Agency
Office of Solid Waste and Emergency Response
703/603-8881

National Priorities List

The NPL Report, also known as the Superfund List, is an EPA listing of uncontrolled or abandoned hazardous waste sites. The list is primarily based upon a score which the site receives from the EPA's Hazardous Ranking System. These sites are targeted for possible long-term remedial action under the Superfund Act of 1980.

CERCLIS

Date of Data: 05/01/96
Release Date: 05/13/96
US Environmental Protection Agency
Office of Solid Waste and Emergency Response
703/603-8730

Comprehensive Environmental Response, Compensation, and Liability Information System

The CERCLIS Database is a comprehensive listing of known or suspected uncontrolled or abandoned hazardous waste sites. These sites have either been investigated, or are currently under investigation by the U.S. EPA for the release, or threatened release of hazardous substances. Once a site is placed in CERCLIS, it may be subjected to several levels of review and evaluation, and ultimately placed on the National Priorities List (NPL). As of February 1995, CERCLIS sites designated "No Further Remedial Action Planned" (NFRAP) have been removed from the CERCLIS Database.

RCRIS_TS

Date of Data: 05/10/96
Release Date: 06/10/96
US Environmental Protection Agency
Office of Solid Waste and Emergency Response
202/260-4610

Resource Conservation and Recovery Information System - Treatment, Storage, And Disposal Facilities

The RCRIS_TS Report contains information pertaining to facilities which either treat, store, or dispose of EPA regulated hazardous waste. The following information is also included in the RCRIS_TS Report:
- Information pertaining to the status of facilities tracked by the RCRA Administrative Action Tracking System (RAATS)
- Inspections & evaluations conducted by federal and state agencies
- All reported facility violations, the environmental statute(s) violated, and any proposed & actual penalties
- Information pertaining to corrective actions undertaken by the facility or EPA
- A complete listing of EPA regulated hazardous wastes which are generated or stored on-site

RCRIS_LG

Date of Data: 05/10/96
Release Date: 06/10/96
US Environmental Protection Agency
Office of Solid Waste and Emergency Response
202/260-4610

Resource Conservation and Recovery Information System - Large Quantity Generators

The RCRIS_LG Report contains information pertaining to facilities which either generate more than 1000kg of EPA regulated hazardous waste per month, or meet other applicable requirements of the Resource Conservation And Recovery Act. The following information is also included in the RCRIS_LG Report:
- Information pertaining to the status of facilities tracked by the RCRA Administrative Action Tracking System (RAATS)
- Inspections & evaluations conducted by federal and state agencies
- All reported facility violations, the environmental statute(s) violated, and any proposed & actual penalties
- Information pertaining to corrective actions undertaken by the facility or EPA
- A complete listing of EPA regulated hazardous wastes which are generated or stored on-site

RCRIS_SG

Date of Data: 05/10/96
Release Date: 06/10/96
US Environmental Protection Agency
Office of Solid Waste and Emergency Response
202/260-4610

Resource Conservation and Recovery Information System - Small Quantity Generators

The RCRIS_SG Report contains information pertaining to facilities which either generate between 100kg and 1000kg of EPA regulated hazardous waste per month, or meet other applicable requirements of the Resource Conservation And Recovery Act. On advice of the U.S. EPA, ERIIS does not report so-called "RCRA Protective Filers." Protective Filers, commonly called Conditionally Exempt Small Quantity Generators (CESQG's), are facilities that have completed RCRA notification paperwork, but are not, in fact, subject to RCRA regulation. The determination of CESQG status is made by the U.S. EPA. The following information is also included in the RCRIS_SG Report:
- Information pertaining to the status of facilities tracked by the RCRA Administrative Action Tracking System (RAATS)
- Inspections & evaluations conducted by federal and state agencies
- All reported facility violations, the environmental statute(s) violated, and any proposed & actual penalties
- Information pertaining to corrective actions undertaken by the facility or EPA
- A complete listing of EPA regulated hazardous wastes which are generated or stored on-site

ERNS

Date of Data: 12/31/95
Release Date: 03/18/96
US Environmental Protection Agency
Office of Solid Waste and Emergency Response
202/260-2342

Emergency Response Notification System - 1995

ERNS is a national computer database system that is used to store information concerning the sudden and/or accidental release of hazardous substances, including petroleum, into the environment. The ERNS Reporting System contains preliminary information on specific releases, including the spill location, the substance released, and the responsible party. Please note that the information in the ERNS Report pertains only to those releases that occured between January 1, 1995 and December 31, 1995.

LRST

Date of Data: 06/11/96
Release Date: 06/14/96
MD Dept. of Environment
Oil Control Program
410/631-3433

Maryland Active Recovery Sites List

The Maryland Active Recovery Sites Report contains summary information pertaining to active cases of cleanup activities at facilities which have had either a spill or a leaking underground storage tank.

RST

Date of Data: 12/26/95
Release Date: 01/31/96
MD Dept. of Environment
Underground Storage Tank Program
410/631-3433

Maryland Underground Storage Tank Report

The Maryland Underground Storage Tank Report is a comprehensive listing of all registered active and inactive underground storage tanks located within the State of Maryland.

SWF

Date of Data: 01/22/96
Release Date: 06/17/96
MD Dept. of Environment
Solid Waste Division
410/631-3364

Maryland Permitted Solid Waste Facilities

The Maryland Permitted Solid Waste Facilities Report is a comprehensive listing of all permitted solid waste landfills and processing facilities operating within the State of Maryland.

HWS
Date of Data: 05/01/96
Release Date: 05/24/96
MD Dept. of Environment
Waste Management Administration
410/631-3441

Maryland Notice of Potential Hazardous Waste Sites

The Maryland Notice Of Potential Hazardous Sites is a comprehensive listing of sites which are considered to be potentially hazardous to the public health and welfare by the Maryland Department of Environment.

NFRAP
Date of Data: 05/01/96
Release Date: 05/13/96
US Environmental Protection Agency
Office of Solid Waste and Emergency Response
703/603-8881

No Further Remedial Action Planned Sites

The No Further Remedial Action Planned Report (NFRAP), also known as the CERCLIS Archive, contains information pertaining to sites which have been removed from the U.S. EPA's CERCLIS Database. NFRAP sites may be sites where, following an initial investigation, either no contamination was found, contamination was removed quickly without need for the site to be placed on the NPL, or the contamination was not serious enough to require federal Superfund action or NPL consideration.

DOCKET
Date of Data: 03/01/96
Release Date: 05/08/96
US Environmental Protection Agency
Office of Enforcement
202/564-4114

Civil Enforcement Docket

The Civil Enforcement Docket is the U.S. Environmental Protection Agency's system for tracking civil judicial cases filed on the Agency's behalf by the U.S. Department Of Justice. This report contains information on cases from 1972 to the present.

FINDS
Date of Data: 05/10/96
Release Date: 06/10/96
US Environmental Protection Agency
Office of Information Resources Management
800/908-2493

Facility Index System

The FINDS Report is a computerized inventory of all facilities that are regulated or tracked by the U.S. Environmental Protection Agency. These facilities are assigned a unique identification number which serves as a cross-reference for other databases in the EPA's Program System. Each FINDS record indicates the EPA Program Office which is responsible for the tracking of the facility.

FRDS
Date of Data: 10/28/94
Release Date: 10/31/94
US Environmental Protection Agency
Office of Water/National Data Processing
202/260-2805

Federal Reporting Data System

The Federal Reporting Data System Report contains summary information pertaining to all public water supply wells and their associated treatment facilities. The latitude and longitude information which ERIIS uses to plot the FRDS facilities is based upon information provided to the U.S. EPA, and may not reflect the actual physical locations of the wells.

OPENDUMP
Date of Data: 01/01/90
Release Date: 01/01/91
US Environmental Protection Agency
Office of Solid Waste and Emergency Response
202/260-4687

Open Dumps Report

The Resource Conservation and Recovery Act defines the term "Open Dump" to mean "...any facility or site where solid waste is disposed of which is not a sanitary landfill which meets the criteria promulgated under Section 4004 and which is not a facility for the disposal of hazardous waste." Thus, any facility which fails to comply with any one element of the criteria is considered to be an Open Dump.

Summary of Plottable sites

ERIIS Report #107869A

Aug 23, 1996

ERIIS ID. DATABASE	FACILITY ADDRESS COMMENTS	DISTANCE FROM SITE	DIRECTION FROM SITE	MAP ID
	0 - 1/4 Miles			
24009000203 TRI	Dresser Ind. 124 E College Ave Salisbury, MD 21801-6467 County: Wicomico	.132 Mi	SOUTHEAST	1
24039000077 NFRAP	Dresser Industries 124 W College Ave Salisbury, MD 21804-6961 County: Wicomico	.132 Mi	SOUTHEAST	1
24053000272 HWS	Dresser Industries 124 W College Ave Salisbury, MD 21804-6961 County: Wicomico	.132 Mi	SOUTHEAST	1
24010000433 RST	Dresser Industries 124 W College Ave Salisbury, MD 21804-6961 County: Wicomico	.132 Mi	SOUTHEAST	1
24003001281 FINDS	Dresser Industries 124 E College Ave Salisbury, MD 21804-6467 County: Wicomico	.132 Mi	SOUTHEAST	
24007000162 RCRIS_LG	Dresser Industries Inc-wayne Division 124 W College Ave Salisbury, MD 21804-6961 County: Wicomico	.132 Mi	SOUTHEAST	1
24010000415 RST	Henry F Morris Dist Inc 1000 Eastern Shore Dr Salisbury, MD 21801-6462 County: Wicomico	.151 Mi	NORTHEAST	2
24010000621 RST	Benedict The Florist 1054 S Salisbury Blvd Salisbury, MD 21801-6312 County: Wicomico	.157 Mi	NORTHWEST	4
24003005958 FINDS	Exxon Co Usa #26667 1053 S Salisbury Blvd Salisbury, MD 21801-6311 County: Wicomico	.157 Mi	NORTHWEST	
24010000418 RST	Exxon Station #2-6667 1053 S Salisbury Blvd Salisbury, MD 21801-6311 County: Wicomico	.157 Mi	NORTHWEST	3
24003009380 FINDS	Kelly's Auto Body Shop 136 Clemwood St Salisbury, MD 21804-6469 County: Wicomico	.168 Mi	NORTHEAST	
24003005435 FINDS	Evans Printing Co 1007 S Salisbury Blvd Salisbury, MD 21801-6311 County: Wicomico	.175 Mi	NORTHWEST	
24008002673 RCRIS_SG	C & E Shell 1151 S Salisbury Blvd Salisbury, MD 21801-6836 County: Wicomico	.175 Mi	SOUTHWEST	7
003007910 NDS	C & E Shell 1151 S Salisbury Blvd Salisbury, MD 21801-6836 County: Wicomico	.175 Mi	SOUTHWEST	

Summary of Plottable sites

ERIIS Report #107869A Aug 23, 1996

ERIIS ID. DATABASE	FACILITY ADDRESS COMMENTS	DISTANCE FROM SITE	DIRECTION FROM SITE	MAP ID
24010000548 RST	C W Lord Inc 1151 S Salisbury Blvd Salisbury, MD 21801-6836 County: Wicomico	.175 Mi	SOUTHWEST	7
24010000819 RST	Lawrence & Shirley Christ 1121 S Salisury Blvd Salisbury, MD 21801 County: Wicomico	.178 Mi	SOUTHWEST	5
24003002366 FINDS	Salisbury Cleaners 1012 S Salisbury Blvd Salisbury, MD 21801-6312 County: Wicomico	.180 Mi	NORTHWEST	
24010000666 RST	Maryland National Bank 1145 S Salisbury Blvd Salisbury, MD 21801-6836 County: Wicomico	.180 Mi	SOUTHWEST	6
24010000670 RST	Horner Honda 1135 S Salisbury Blvd Salisbury, MD 21801-6836 County: Wicomico	.187 Mi	SOUTHWEST	8
24010000421 RST	Cato Inc 1030 Marine Rd Salisbury, MD 21801-7443 County: Wicomico	.190 Mi	NORTHEAST	9
24003000048 FINDS	Cato Inc 1030 Marine Rd Salisbury, MD 21801-7443 County: Wicomico	.190 Mi	NORTHEAST	
24010000774 RST	Bal K Agarwal S Tower Dr At Lloyd St Salisbury, MD 21801 County: Wicomico	.224 Mi	NORTHWEST	10
24010000776 RST	Fisher Auto Parts 106 Lloyd St Salisbury, MD 21804-6443 County: Wicomico	.227 Mi	NORTHWEST	12
24003001206 FINDS	Shore-brite Dry Cleaners 1024 S Tower Dr Salisbury, MD 21804-6474 County: Wicomico	.228 Mi	NORTHWEST	
24010000534 RST	Purity Group Inc 1200 S Division St Salisbury, MD 21804-6956 County: Wicomico	.234 Mi	SOUTHEAST	11
24003007976 FINDS	Purity Group Inc 1200 S Division St Salisbury, MD 21804-6956 County: Wicomico	.234 Mi	SOUTHEAST	
24003015457 FINDS	Bennett Junior High Sch 200 E College Ave Salisbury, MD 21804-6470 County: Wicomico	.250 Mi	SOUTHEAST	
1/4 - 1/2 Miles				
10000854	Cavalier Resources Ltd Prtnrshp 914 Eastern Shore Dr Salisbury, MD 21801-6410 County: Wicomico	.269 Mi	NORTHEAST	13

Summary of Plottable sites

ERIIS Report #107869A

Aug 23, 1996

ERIIS ID. DATABASE	FACILITY ADDRESS COMMENTS	DISTANCE FROM SITE	DIRECTION FROM SITE	MAP ID
24010000786 RST	Elite Amusements 912 Eastern Shore Dr Salisbury, MD 21801-6410 County: Wicomico	.271 Mi	NORTHEAST	14
24008001021 RCRIS_SG	Phillips Cleaners 937-939 S Salisbury Blvd Salisbury, MD 21801 County: Wicomico	.283 Mi	NORTHWEST	15
24010000642 RST	Boulevard Apartments Co Inc 219 -223 Monticello Ave Salisbury, MD 21801 County: Wicomico	.302 Mi	NORTHWEST	16
24008001979 RCRIS_SG	Jiffy Lube - Salisbury 900 S Salisbury Blvd Salisbury, MD 21801-6220 County: Wicomico	.320 Mi	NORTHWEST	17
24010000544 RST	Salisbury Jiffy Lub 900 S Salisbury Blvd Salisbury, MD 21801-6220 County: Wicomico	.320 Mi	NORTHWEST	17
24010000388 RST	Grier Tire Co 909 S Salisbury Blvd Salisbury, MD 21801-6318 County: Wicomico	.335 Mi	NORTHWEST	20
24039000144 NFRAP	Chevron Chem Co - Salisbury 125 Bateman Road Salisbury, MD 21801 County: Wicomico	.338 Mi	SOUTHWEST	19
24053000093 HWS	Chevron Chem Co-salisbury 125 Bateman Rd Salisbury, MD 21801 County: Wicomico	.338 Mi	SOUTHWEST	19
24010000454 RST	Shoreland Inc 111 Bateman St Salisbury, MD 21804-6901 County: Wicomico	.340 Mi	SOUTHWEST	18
24010000569 RST	Moore's Div Of Harcross Lumber 119 South Blvd Salisbury, MD 21804-6464 County: Wicomico	.351 Mi	NORTHWEST	21
24010000590 RST	Discount Merchandise Inc 124 South Blvd Salisbury, MD 21804-6471 County: Wicomico	.355 Mi	NORTHWEST	22
24010000589 RST	Eastern Baptist Association 309 W College Ave Salisbury, MD 21801-6351 County: Wicomico	.370 Mi	NORTHWEST	23
24010000643 RST	Boulevard Apartments Co Inc 800 - 804 Hanover Salisbury, MD 21801 County: Wicomico	.400 Mi	NORTHWEST	25
24010000568 RST	Cloverland Farms Dairy 1315 S Division St Salisbury, MD 21804-6920 County: Wicomico	.402 Mi	SOUTHEAST	24

Summary of Plottable sites

ERIIS Report #107869A

Aug 23, 1996

ERIIS ID. DATABASE	FACILITY ADDRESS COMMENTS	DISTANCE FROM SITE	DIRECTION FROM SITE	MAP ID
24008003806 RCRIS_SG	Keen Leasing Inc 1315 S Division St Salisbury, MD 21804-6920 County: Wicomico	.402 Mi	SOUTHEAST	24
24008002189 RCRIS_SG	Amoco #1070-tanks 828 S Salisbury Blvd Salisbury, MD 21801-6208 County: Wicomico	.415 Mi	NORTHWEST	26
24010000448 RST	Salisbury Amoco 828 S Salisbury Blvd Salisbury, MD 21801-6208 County: Wicomico	.415 Mi	NORTHWEST	26
24010000381 RST	Rte 13 Bp #048 831 S Salisbury Blvd Salisbury, MD 21801-6207 County: Wicomico	.420 Mi	NORTHWEST	27
24010000468 RST	Courtesy Chevrolet 833 S Salisbury Blvd Salisbury, MD 21801-6207 County: Wicomico	.424 Mi	NORTHWEST	27
24010000788 RST	Sighet Bank 842 S Salisbury Blvd Salisbury, MD 21801-6238 County: Wicomico	.439 Mi	NORTHWEST	28
24010000688 RST	United Refrigeration 818 Eastern Shore Dr Salisbury, MD 21801-5945 County: Wicomico	.459 Mi	NORTHEAST	30
24010000644 RST	Boulevard Apartments Co Inc 813 - 917 Smith St Salisbury, MD 21801 County: Wicomico	.461 Mi	NORTHWEST	29
24010000447 RST	Former Montgomery Ward Bldg 800 S Salisbury Blvd Salisbury, MD 21801-6208 County: Wicomico	.468 Mi	NORTHWEST	31
24010000694 RST	First Church Of Christ Smith St At South Blvd Salisbury, MD 21801 County: Wicomico	.475 Mi	NORTHWEST	32
24010000537 RST	Rental Equipmetn Center 1315 S Salisbury Blvd Salisbury, MD 21801-6840 County: Wicomico	.498 Mi	SOUTHWEST	33
1/2 - 1 Miles				
24010000712 RST	Church Of God Of Prophecy 506 E College Ave Salisbury, MD 21804-6602 County: Wicomico	.509 Mi	SOUTHEAST	34
24010000842 RST	Blackwell 1101 Camden Ave Salisbury, MD 21801-6800 County: Wicomico	.524 Mi	SOUTHWEST	35
[illegible]10000841	Caruthers 1101 Camden Ave Salisbury, MD 21801-6800 County: Wicomico	.524 Mi	SOUTHWEST	35

Summary of Plottable sites

ERIIS Report #107869A

Aug 23, 1996

ERIIS ID. DATABASE	FACILITY ADDRESS COMMENTS	DISTANCE FROM SITE	DIRECTION FROM SITE	MAP ID
24010000829 RST	Chesapeake 1101 Camden Ave Salisbury, MD 21801-6800 County: Wicomico	.524 Mi	SOUTHWEST	35
24010000830 RST	Chester 1101 Camden Ave Salisbury, MD 21801-6800 County: Wicomico	.524 Mi	SOUTHWEST	35
24010000831 RST	Choptank 1101 Camden Ave Salisbury, MD 21801-6800 County: Wicomico	.524 Mi	SOUTHWEST	35
24010000843 RST	Devilbiss 1101 Camden Ave Salisbury, MD 21801-6800 County: Wicomico	.524 Mi	SOUTHWEST	35
24010000833 RST	Dining Hall 1101 Camden Ave Salisbury, MD 21801-6800 County: Wicomico	.524 Mi	SOUTHWEST	35
24010000845 RST	Holloway 1101 Camden Ave Salisbury, MD 21801-6800 County: Wicomico	.524 Mi	SOUTHWEST	35
24010000840 RST	Holloway Storage 1101 Camden Ave Salisbury, MD 21801-6800 County: Wicomico	.524 Mi	SOUTHWEST	35
24010000848 RST	Library Generator 1101 Camden Ave Salisbury, MD 21801-6800 County: Wicomico	.524 Mi	SOUTHWEST	35
24010000839 RST	Maggs 1101 Camden Ave Salisbury, MD 21801-6800 County: Wicomico	.524 Mi	SOUTHWEST	35
24010000844 RST	Maggs Generator 1101 Camden Ave Salisbury, MD 21801-6800 County: Wicomico	.524 Mi	SOUTHWEST	35
24010000838 RST	Maintenance Building 1101 Camden Ave Salisbury, MD 21801-6800 County: Wicomico	.524 Mi	SOUTHWEST	35
24010000836 RST	Manokin 1101 Camden Ave Salisbury, MD 21801-6800 County: Wicomico	.524 Mi	SOUTHWEST	35
24010000837 RST	Music Building 1101 Camden Ave Salisbury, MD 21801-6800 County: Wicomico	.524 Mi	SOUTHWEST	35
24010000835 T	Nanticoke Hall 1101 Camden Ave Salisbury, MD 21801-6800 County: Wicomico	.524 Mi	SOUTHWEST	35

Summary of Plottable sites

ERIIS Report #107869A

Aug 23, 1996

ERIIS ID. DATABASE	FACILITY ADDRESS COMMENTS	DISTANCE FROM SITE	DIRECTION FROM SITE	MAP ID
24010000834 RST	Pocomoke 1101 Camden Ave Salisbury, MD 21801-6800 County: Wicomico	.524 Mi	SOUTHWEST	35
24010000828 RST	Potomac 1101 Camden Ave Salisbury, MD 21801-6800 County: Wicomico	.524 Mi	SOUTHWEST	35
24008001690 RCRIS_SG	Salisbury State University 1101 Camden Ave Salisbury, MD 21801-6800 County: Wicomico	.524 Mi	SOUTHWEST	35
24010000847 RST	Tennis Barn 1101 Camden Ave Salisbury, MD 21801-6800 County: Wicomico	.524 Mi	SOUTHWEST	35
24010000832 RST	University Center 1101 Camden Ave Salisbury, MD 21801-6800 County: Wicomico	.524 Mi	SOUTHWEST	35
24010000846 RST	Wicomico 1101 Camden Ave Salisbury, MD 21801-6800 County: Wicomico	.524 Mi	SOUTHWEST	35
24010000698 RST	Bethany Lutheran Church Camden Ave At South Blvd Salisbury, MD 21801 County: Wicomico	.540 Mi	NORTHWEST	37
24010000618 RST	Faith Wesleyan Church 500 E Lincoln Ave Salisbury, MD 21804-6610 County: Wicomico	.543 Mi	NORTHEAST	36
24008001198 RCRIS_SG	Drs Boolukos - Tymkiw Cytopathology Lab 229 Florida Ave Salisbury, MD 21801-5814 County: Wicomico	.587 Mi	NORTHWEST	39
24010000731 RST	Patriot Cash Market 745 S Division St Salisbury, MD 21804-5930 County: Wicomico	.588 Mi	NORTHEAST	38
24010000702 RST	Allen Memorial Baptist Church 732 N Division St Salisbury, MD 21801-4156 County: Wicomico	.606 Mi	NORTHEAST	41
24010000667 RST	Bloodsworth Insurance 709 Eastern Shore Dr Salisbury, MD 21801-5932 County: Wicomico	.611 Mi	NORTHEAST	43
24010000459 RST	General Tire Service 5 Salisbury Blvd & Dogwood Dr Salisbury, MD 21801 County: Wicomico	.613 Mi	SOUTHWEST	40
24008001217 [illegible]IS_SG	General Tire Service - Salisbury Dogwood Dr At S Salisbury Blvd Salisbury, MD 21801 County: Wicomico	.613 Mi	SOUTHWEST	40

Summary of Plottable sites

ERIIS Report #107869A

Aug 23, 1996

ERIIS ID. DATABASE	FACILITY ADDRESS COMMENTS	DISTANCE FROM SITE	DIRECTION FROM SITE	MAP ID
24010000391 RST	A P Isakson 707 Cooper St Salisbury, MD 21801 County: Wicomico	.614 Mi	NORTHEAST	42
24010000672 RST	Tru-arc Motor Repair 707 Eastern Shore Dr Salisbury, MD 21801-5932 County: Wicomico	.614 Mi	NORTHEAST	42
24010000581 RST	Salisbury Auto Spring Works Inc 1403 S Salisbury Blvd Salisbury, MD 21801-7126 County: Wicomico	.619 Mi	SOUTHWEST	44
24008000106 RCRIS_SG	Salisbury Automotive Inc 651 Roland St Salisbury, MD 21804-5948 County: Wicomico	.623 Mi	NORTHEAST	45
24010000689 RST	Salisbury Automotive Inc 651 Roland St Salisbury, MD 21804-5948 County: Wicomico	.623 Mi	NORTHEAST	45
24010000687 RST	Gunby Joseph V 716 N Division St Salisbury, MD 21801-4156 County: Wicomico	.625 Mi	NORTHEAST	48
24010000794 RST	Wor-wic Tech Community College 1406 S Salisbury Blvd Salisbury, MD 21801-7127 County: Wicomico	.625 Mi	SOUTHWEST	47
24008001136 RCRIS_SG	H & H Auto Body Repair Inc 111 Evans Pl Salisbury, MD 21804-5907 County: Wicomico	.629 Mi	NORTHEAST	50
24010000455 RST	Hutchs Market Inc 713 N Division St Salisbury, MD 21801-4121 County: Wicomico	.629 Mi	NORTHEAST	49
24010000793 RST	Wor-hic Tech Community College 1410 S Salisbury Blvd Salisbury, MD 21801-7149 County: Wicomico	.632 Mi	SOUTHWEST	46
24010000458 RST	Firestone Store #0145/007064 701 S Salisbury Blvd Salisbury, MD 21801-5812 County: Wicomico	.645 Mi	NORTHWEST	51
24010000736 RST	Newton Properties Ltd 204 Newton St Salisbury, MD 21801-5459 County: Wicomico	.677 Mi	NORTHEAST	53
24010000625 RST	Prince Street 400 Prince St Salisbury, MD 21804-6020 County: Wicomico	.681 Mi	NORTHEAST	52
24010000745	Johnson Samuel Q 620 S Salisbury Blvd Salisbury, MD 21801-5430 County: Wicomico	.693 Mi	NORTHEAST	54

Summary of Plottable sites

ERIIS Report #107869A

Aug 23, 1996

ERIIS ID. DATABASE	FACILITY ADDRESS COMMENTS	DISTANCE FROM SITE	DIRECTION FROM SITE	MAP ID
24010000655 RST	Former Crouch Concrete 200 Francis Dr Salisbury, MD 21804-6905 County: Wicomico	.712 Mi	SOUTHEAST	55
24010000724 RST	Salisbury Office Supply Inc 652 S Salisbury Blvd Salisbury, MD 21801-5444 County: Wicomico	.738 Mi	NORTHEAST	57
24010000749 RST	Bredre Co Cross St At Washington St Salisbury, MD 21801 County: Wicomico	.744 Mi	NORTHEAST	56
24010000746 RST	Johnson Samuel Q 108 Washington St Salisbury, MD 21804-5542 County: Wicomico	.746 Mi	NORTHEAST	58
24010000379 RST	Price Buick Pontiac 659 S Salisbury Blvd Salisbury, MD 21801-5431 County: Wicomico	.751 Mi	NORTHEAST	59
24010000469 RST	Tri-state Insulation Milford St At S Salisbury Blvd Salisbury, MD 21801 County: Wicomico	.760 Mi	SOUTHWEST	60
24010000747 RST	Johnson Samuel Q 615 S Division St Salisbury, MD 21804-5928 County: Wicomico	.767 Mi	NORTHEAST	61
24010000750 RST	South Division Street Laundry 602 S Division St Salisbury, MD 21804-5929 County: Wicomico	.784 Mi	NORTHEAST	62
24010000593 RST	St Francis De Sales Church 514 Camden Ave Salisbury, MD 21801-5802 County: Wicomico	.792 Mi	NORTHWEST	63
24010000403 RST	Ashland Petroleum Co Div/ashlan 611 S Salisbury Blvd Salisbury, MD 21801-5429 County: Wicomico	.806 Mi	NORTHEAST	67
24005001001 LRST	Randy Anderson (dover Pool) 611 S Salisbury Blvd Salisbury, MD 21801-5429 County: Wicomico	.806 Mi	NORTHEAST	67
24010000613 RST	Tommy's Exxon #150 1500 S Salisbury Blvd Salisbury, MD 21801-7129 County: Wicomico	.809 Mi	SOUTHWEST	64
24010000817 RST	St Francis De Sales School 500 Camden Ave Salisbury, MD 21801-5802 County: Wicomico	.812 Mi	NORTHWEST	66
24010000713 RST	Hill Jr Thomas C 108 Pine Bluff Rd Salisbury, MD 21801-7141 County: Wicomico	.813 Mi	SOUTHWEST	65

Summary of Plottable sites

ERIIS Report #107869A

Aug 23, 1996

ERIIS ID. DATABASE	FACILITY ADDRESS COMMENTS	DISTANCE FROM SITE	DIRECTION FROM SITE	MAP ID
24010000578 RST	Super Soda Center Snow Hill & Shilor Rd Salisbury, MD 21801 County: Wicomico	.817 Mi	NORTHEAST	68
24010000592 RST	Saint Andrew's Church Corp 400 E Vine St Salisbury, MD 21804-5520 County: Wicomico	.820 Mi	NORTHEAST	70
24010000560 RST	Center City Exxon Inc 500 S Salisbury Blvd Salisbury, MD 21801-5428 County: Wicomico	.821 Mi	NORTHEAST	72
24010000487 RST	Jones & Dryden Inc 504 E Vine St Salisbury, MD 21804-6004 County: Wicomico	.823 Mi	NORTHEAST	69
24008003657 RCRIS_SG	Southern States Coop Inc 200 E Vine St Salisbury, MD 21804-5516 County: Wicomico	.823 Mi	NORTHEAST	71
24010000756 RST	Southern States Coop Inc 200 E Vine St Salisbury, MD 21804-5516 County: Wicomico	.823 Mi	NORTHEAST	71
24010000557 RST	Kelly's Texaco C P Snow Hill Rd At Spring Ave Salisbury, MD 21801 County: Wicomico	.831 Mi	NORTHEAST	73
24010000520 RST	Hurley's Exxon #163 738 E College Ave Salisbury, MD 21804-6606 County: Wicomico	.838 Mi	SOUTHEAST	74
24010000516 RST	Brown Derby Food Store #1 S Division & Dykes Rd Salisbury, MD 21801 County: Wicomico	.851 Mi	SOUTHWEST	75
24010000575 RST	Asbury Church 1401 Camden Ave Salisbury, MD 21801-7116 County: Wicomico	.853 Mi	SOUTHWEST	76
24010000376 RST	Dmf 088 80 Vine St & Snow Hill Rd Salisbury, MD 21801 County: Wicomico	.863 Mi	NORTHEAST	77
24010000565 RST	Beverage Barn E Vine St At Snow Hill Rd Salisbury, MD 21801 County: Wicomico	.867 Mi	NORTHEAST	79
24010000748 RST	Medical Center W #28 201 Pine Bluff Rd Salisbury, MD 21801-7163 County: Wicomico	.868 Mi	SOUTHWEST	78
24010000649 RST	Todd Buchness Klopp & Ogburn 201 Pine Bluff Rd Ste 25 Salisbury, MD 21801-7163 County: Wicomico	.868 Mi	SOUTHWEST	78

Summary of Plottable sites

ERIIS Report #107869A

Aug 23, 1996

ERIIS ID. DATABASE	FACILITY ADDRESS COMMENTS	DISTANCE FROM SITE	DIRECTION FROM SITE	MAP ID
24008000572 RCRIS_SG	Peninsula General Hospital W Locust St At S Division St Salisbury, MD 21801 County: Wicomico	.894 Mi	NORTHEAST	80
24010000617 RST	Miller George M 409 Camden Ave Salisbury, MD 21801-5303 County: Wicomico	.932 Mi	NORTHWEST	82
24010000691 RST	Car Wash Snow Hill Rd At E College Ave Salisbury, MD 21801 County: Wicomico	.933 Mi	SOUTHEAST	81
24010000615 RST	Royal Farms Store #393 E College Ave At Snow Hill Rd Salisbury, MD 21801 County: Wicomico	.933 Mi	SOUTHEAST	81
24008001328 RCRIS_SG	Cat Scan Of Salisbury Inc 307a Kay Ave Salisbury, MD 21801-7144 County: Wicomico	.964 Mi	SOUTHWEST	83
24010000539 RST	John Hazelrod 104 Honeysuckle Dr Salisbury, MD 21804-7257 County: Wicomico	.972 Mi	SOUTHWEST	84
24008000916 RCRIS_SG	Peninsula Gen Hosp Med Ctr 100 E Carroll St Salisbury, MD 21801-5422 County: Wicomico	.983 Mi	NORTHEAST	87
24010000585 RST	Pennisula Gen Hospital Med Ctr 100 E Carroll St Salisbury, MD 21801-5422 County: Wicomico	.983 Mi	NORTHEAST	87
24010000679 RST	Salvation Army The 407-415 Oak St Salisbury, MD 21801 County: Wicomico	.983 Mi	NORTHEAST	85
24007000600 RCRIS_LG	The Daily Times 115 E Carroll St Salisbury, MD 21801-5421 County: Wicomico	.983 Mi	NORTHEAST	86

ERIIS ID / EPA ID	FACILITY	ADDRESS	MAP ID
24007000162 MDD044147098	Dresser Industries Inc-wayne Division DISTANCE FROM SITE: .132 Miles DIRECTION FROM SITE: Southeast	124 W College Ave Salisbury, MD 21804-6961 County: Wicomico	1

Facility Is Not Reported In Raats

CORRECTIVE ACTIONS:

1. EVENT ACTUAL DATE: 12/01/91
   SITE EVENT: Ca Prioritization--facility Assigned A High Corrective Action Priority

HAZARDOUS WASTES:

1.	WASTE CODE:	D000	AMOUNT OF WASTE:	.00000
	SOURCE OF INFO:	Notification		
2.	WASTE CODE:	D001	AMOUNT OF WASTE:	.00000
	SOURCE OF INFO:	Notification		
3.	WASTE CODE:	D002	AMOUNT OF WASTE:	.00000
	SOURCE OF INFO:	Notification		
4.	WASTE CODE:	D006	AMOUNT OF WASTE:	.00000
	SOURCE OF INFO:	Notification		
5.	WASTE CODE:	D007	AMOUNT OF WASTE:	.00000
	SOURCE OF INFO:	Notification		
6.	WASTE CODE:	D008	AMOUNT OF WASTE:	.00000
	SOURCE OF INFO:	Notification		
7.	WASTE CODE:	F001	AMOUNT OF WASTE:	.00000
	SOURCE OF INFO:	Notification		
8.	WASTE CODE:	F002	AMOUNT OF WASTE:	.00000
	SOURCE OF INFO:	Notification		
9.	WASTE CODE:	F003	AMOUNT OF WASTE:	.00000
	SOURCE OF INFO:	Notification		
10.	WASTE CODE:	F005	AMOUNT OF WASTE:	.00000
	SOURCE OF INFO:	Notification		
11.	WASTE CODE:	U226	AMOUNT OF WASTE:	.00000
	SOURCE OF INFO:	Notification		
12.	WASTE CODE:	U228	AMOUNT OF WASTE:	.00000
	SOURCE OF INFO:	Notification		
13.	WASTE CODE:	D001	AMOUNT OF WASTE:	13.60800 Metric Tons
	SOURCE OF INFO:	Part A		
14.	WASTE CODE:	F001	AMOUNT OF WASTE:	.00100 Pounds
	SOURCE OF INFO:	Part A		
15.	WASTE CODE:	F002	AMOUNT OF WASTE:	.00100 Pounds
	SOURCE OF INFO:	Part A		
16.	WASTE CODE:	F003	AMOUNT OF WASTE:	.00100 Pounds
	SOURCE OF INFO:	Part A		
17.	WASTE CODE:	F005	AMOUNT OF WASTE:	.00100 Pounds
	SOURCE OF INFO:	Part A		
18.	WASTE CODE:	U226	AMOUNT OF WASTE:	8.16400 Metric Tons
	SOURCE OF INFO:	Part A		
19.	WASTE CODE:	U228	AMOUNT OF WASTE:	8.16400 Metric Tons
	SOURCE OF INFO:	Part A		
20.	WASTE CODE:	D006	AMOUNT OF WASTE:	.00100 Pounds
	SOURCE OF INFO:	Part A		
21.	WASTE CODE:	D007	AMOUNT OF WASTE:	.00100 Pounds
	SOURCE OF INFO:	Part A		

24007000600 MDR000008409	The Daily Times DISTANCE FROM SITE: .983 Miles DIRECTION FROM SITE: Northeast	115 E Carroll St Salisbury, MD 21801-5421 County: Wicomico	86

Facility Is Not Reported In Raats

HAZARDOUS WASTES:

1.	WASTE CODE:	D001	AMOUNT OF WASTE:	.00000
	SOURCE OF INFO:	Notification		

ERIIS ID / EPA ID	FACILITY	ADDRESS	MAP ID
24008002673 MDD985405455	C & E Shell DISTANCE FROM SITE: .175 Miles DIRECTION FROM SITE: Southwest	1151 S Salisbury Blvd Salisbury, MD 21801-6836 County: Wicomico	7

Facility Is Not Reported In Raats

HAZARDOUS WASTES:

1.	WASTE CODE:	D001	AMOUNT OF WASTE:	.00000
	SOURCE OF INFO:	Notification		
2.	WASTE CODE:	D008	AMOUNT OF WASTE:	.00000
	SOURCE OF INFO:	Notification		
3.	WASTE CODE:	D018	AMOUNT OF WASTE:	.00000
	SOURCE OF INFO:	Notification		
4.	WASTE CODE:	D039	AMOUNT OF WASTE:	.00000
	SOURCE OF INFO:	Notification		

24008001021 MDD981043938	Phillips Cleaners DISTANCE FROM SITE: .283 Miles DIRECTION FROM SITE: Northwest	937-939 S Salisbury Blvd Salisbury, MD 21801 County: Wicomico	15

Facility Is Not Reported In Raats

HAZARDOUS WASTES:

1.	WASTE CODE:	F002	AMOUNT OF WASTE:	.00000
	SOURCE OF INFO:	Notification		

24008001979 MDD985384650	Jiffy Lube - Salisbury DISTANCE FROM SITE: .320 Miles DIRECTION FROM SITE: Northwest	900 S Salisbury Blvd Salisbury, MD 21801-6220 County: Wicomico	17

Facility Is Not Reported In Raats

HAZARDOUS WASTES:

1.	WASTE CODE:	D000	AMOUNT OF WASTE:	.00000
	SOURCE OF INFO:	Notification		
2.	WASTE CODE:	D008	AMOUNT OF WASTE:	.00000
	SOURCE OF INFO:	Notification		
3.	WASTE CODE:	D018	AMOUNT OF WASTE:	.00000
	SOURCE OF INFO:	Notification		

24008003806 MD0000829069	Keen Leasing Inc DISTANCE FROM SITE: .402 Miles DIRECTION FROM SITE: Southeast	1315 S Division St Salisbury, MD 21804-6920 County: Wicomico	24

Facility Is Not Reported In Raats

HAZARDOUS WASTES:

1.	WASTE CODE:	D001	AMOUNT OF WASTE:	.00000
	SOURCE OF INFO:	Notification		

24008002189 MDD985387612	Amoco #1070-tanks DISTANCE FROM SITE: .415 Miles DIRECTION FROM SITE: Northwest	828 S Salisbury Blvd Salisbury, MD 21801-6208 County: Wicomico	26

Facility Is Not Reported In Raats

HAZARDOUS WASTES:

ERIIS ID / EPA ID	FACILITY	ADDRESS	MAP ID

1. WASTE CODE: D001 — AMOUNT OF WASTE: .00000
   SOURCE OF INFO: Notification
2. WASTE CODE: D018 — AMOUNT OF WASTE: .00000
   SOURCE OF INFO: Notification

24008001690
MDD982703787

Salisbury State University
DISTANCE FROM SITE: .524 Miles
DIRECTION FROM SITE: Southwest

1101 Camden Ave
Salisbury, MD 21801-6800
County: Wicomico

35

Facility Is Not Reported In Raats

HAZARDOUS WASTES:

1. WASTE CODE: D000 — AMOUNT OF WASTE: .00000
   SOURCE OF INFO: Notification
2. WASTE CODE: D001 — AMOUNT OF WASTE: .00000
   SOURCE OF INFO: Notification
3. WASTE CODE: D002 — AMOUNT OF WASTE: .00000
   SOURCE OF INFO: Notification
4. WASTE CODE: D003 — AMOUNT OF WASTE: .00000
   SOURCE OF INFO: Notification

24008001198
MDD981734577

Drs Boolukos - Tymkiw Cytopathology Lab
DISTANCE FROM SITE: .587 Miles
DIRECTION FROM SITE: Northwest

229 Florida Ave
Salisbury, MD 21801-5814
County: Wicomico

39

Facility Is Not Reported In Raats

HAZARDOUS WASTES:

1. WASTE CODE: U239 — AMOUNT OF WASTE: .00000
   SOURCE OF INFO: Notification

24008001217
MDD981737950

General Tire Service - Salisbury
DISTANCE FROM SITE: .613 Miles
DIRECTION FROM SITE: Southwest

Dogwood Dr At S Salisbury Blvd
Salisbury, MD 21801
County: Wicomico

40

Facility Is Not Reported In Raats

24008000106
MDD003103082

Salisbury Automotive Inc
DISTANCE FROM SITE: .623 Miles
DIRECTION FROM SITE: Northeast

651 Roland St
Salisbury, MD 21804-5948
County: Wicomico

45

Facility Is Not Reported In Raats

HAZARDOUS WASTES:

1. WASTE CODE: F001 — AMOUNT OF WASTE: .00000
   SOURCE OF INFO: Notification

24008001136
MDD981111230

H & H Auto Body Repair Inc
DISTANCE FROM SITE: .629 Miles
DIRECTION FROM SITE: Northeast

111 Evans Pl
Salisbury, MD 21804-5907
County: Wicomico

50

Facility Is Not Reported In Raats

ERIIS ID / EPA ID	FACILITY	ADDRESS	MAP ID

3. WASTE CODE: U239 AMOUNT OF WASTE: .00000
SOURCE OF INFO: Notification

ERIIS ENVIRONMENTAL DATA REPORT
MARYLAND ACTIVE RECOVERY SITES
LRST - PLOTTABLE SITES - PAGE 1

ERIIS Report #107869A Aug 23, 1996

ERIIS ID	FACILITY	ADDRESS	MAP ID
24005001001	Randy Anderson (dover Pool) DISTANCE FROM SITE: .806 Miles DIRECTION FROM SITE: Northeast	611 S Salisbury Blvd Salisbury, MD 21801-5429 COUNTY: Wicomico	67

CASE NUMBER	RECOVERY TYPE
91-1536WI	MONITORING

ERIIS ENVIRONMENTAL DATA REPORT
MARYLAND UNDERGROUND STORAGE TANKS
RST - PLOTTABLE SITES - PAGE 1

ERIIS Report #107869A

Aug 23, 1996

ERIIS ID / FACILITY ID	FACILITY	ADDRESS	MAP ID
24010000433 / 3012509	Dresser Industries DISTANCE FROM SITE: .132 Miles DIRECTION FROM SITE: Southeast	124 W College Ave Salisbury, MD 21804-6961 COUNTY: Wicomico	1

TANK ID	SUBSTANCE	CAPACITY	CURRENT AGE	STATUS
001	Gasoline/g	2000	4	Currently Active
002	Other	550	17	Currently Active
003	Other	275	17	Currently Active
004	Gasoline/g	550	17	Currently Active
005	Other	1000	17	Currently Active

24010000415 / 3012478	Henry F Morris Dist Inc DISTANCE FROM SITE: .151 Miles DIRECTION FROM SITE: Northeast	1000 Eastern Shore Dr Salisbury, MD 21801-6462 COUNTY: Wicomico	2

TANK ID	SUBSTANCE	CAPACITY	CURRENT AGE	STATUS
001	Gasoline/g	1000	Not Reported	Currently Active
002	Diesel	1000	Not Reported	Currently Active

24010000418 / 3012482	Exxon Station #2-6667 DISTANCE FROM SITE: .157 Miles DIRECTION FROM SITE: Northwest	1053 S Salisbury Blvd Salisbury, MD 21801-6311 COUNTY: Wicomico	3

TANK ID	SUBSTANCE	CAPACITY	CURRENT AGE	STATUS
001	Gasoline/g	10000	10	Currently Active
002	Gasoline/g	12000	10	Currently Active
003	Gasoline/g	8000	10	Currently Active
004	Diesel	10000	10	Currently Active
005	Used Oil	1000	10	Removed

24010000621 / 6012570	Benedict The Florist DISTANCE FROM SITE: .157 Miles DIRECTION FROM SITE: Northwest	1054 S Salisbury Blvd Salisbury, MD 21801-6312 COUNTY: Wicomico	4

TANK ID	SUBSTANCE	CAPACITY	CURRENT AGE	STATUS
001	Gasoline/g	1000	13	Currently Active
002	Gasoline/g	500	13	Currently Active
003	Heating Oi	500	11	Currently Active

24010000548 / 3012720	C W Lord Inc DISTANCE FROM SITE: .175 Miles DIRECTION FROM SITE: Southwest	1151 S Salisbury Blvd Salisbury, MD 21801-6836 COUNTY: Wicomico	7

TANK ID	SUBSTANCE	CAPACITY	CURRENT AGE	STATUS
001	Gasoline/g	12000	10	Currently Active
002	Gasoline/g	12000	10	Currently Active
003	Gasoline/g	12000	10	Currently Active
004	Used Oil	1000	Not Reported	Removed
005	Heating Oi	1000	6	Removed

24010000819 / 6012865	Lawrence & Shirley Christ DISTANCE FROM SITE: .178 Miles DIRECTION FROM SITE: Southwest	1121 S Salisbury Blvd Salisbury, MD 21801 COUNTY: Wicomico	5

TANK ID	SUBSTANCE	CAPACITY	CURRENT AGE	STATUS
001	Heating Oi	1000	26	Removed

24010000666 / 6012636	Maryland National Bank DISTANCE FROM SITE: .180 Miles DIRECTION FROM SITE: Southwest	1145 S Salisbury Blvd Salisbury, MD 21801-6836 COUNTY: Wicomico	6

TANK ID	SUBSTANCE	CAPACITY	CURRENT AGE	STATUS
001	Heating Oi	1000	Not Reported	Currently Active

ERIIS ID / FACILITY ID	FACILITY	ADDRESS	MAP ID
24010000670 / 6012640	Horner Honda DISTANCE FROM SITE: .187 Miles DIRECTION FROM SITE: Southwest	1135 S Salisbury Blvd Salisbury, MD 21801-6836 COUNTY: Wicomico	8

TANK ID	SUBSTANCE	CAPACITY	CURRENT AGE	STATUS
001	Heating Oi	1000	23	Currently Active

24010000421 / 3012487	Cato Inc DISTANCE FROM SITE: .190 Miles DIRECTION FROM SITE: Northeast	1030 Marine Rd Salisbury, MD 21801-7443 COUNTY: Wicomico	9

TANK ID	SUBSTANCE	CAPACITY	CURRENT AGE	STATUS
001	Gasoline/g	Not Reported	12	Removed
002	Gasoline/g	Not Reported	12	Removed
003	Gasoline/g	Not Reported	12	Removed
004	Gasoline/g	Not Reported	12	Removed
005	Diesel	Not Reported	12	Removed

24010000774 / 6012800	Bal K Agarwal DISTANCE FROM SITE: .224 Miles DIRECTION FROM SITE: Northwest	S Tower Dr At Lloyd St Salisbury, MD 21801 COUNTY: Wicomico	10

TANK ID	SUBSTANCE	CAPACITY	CURRENT AGE	STATUS
001	Heating Oi	300	26	Exempt
002	Heating Oi	300	26	Exempt

24010000776 / 6012804	Fisher Auto Parts DISTANCE FROM SITE: .227 Miles DIRECTION FROM SITE: Northwest	106 Lloyd St Salisbury, MD 21804-6443 COUNTY: Wicomico	12

TANK ID	SUBSTANCE	CAPACITY	CURRENT AGE	STATUS
001	Heating Oi	550	20	Currently Active

24010000534 / 3012685	Purity Group Inc DISTANCE FROM SITE: .234 Miles DIRECTION FROM SITE: Southeast	1200 S Division St Salisbury, MD 21804-6956 COUNTY: Wicomico	11

TANK ID	SUBSTANCE	CAPACITY	CURRENT AGE	STATUS
001	Heating Oi	15000	44	Currently Active

24010000854 / 6012817	Cavalier Resources Ltd Prtnrshp DISTANCE FROM SITE: .269 Miles DIRECTION FROM SITE: Northeast	914 Eastern Shore Dr Salisbury, MD 21801-6410 COUNTY: Wicomico	13

TANK ID	SUBSTANCE	CAPACITY	CURRENT AGE	STATUS
001	Gasoline/g	500	21	Permanently Out Of Use

24010000786 / 6012819	Elite Amusements DISTANCE FROM SITE: .271 Miles DIRECTION FROM SITE: Northeast	912 Eastern Shore Dr Salisbury, MD 21801-6410 COUNTY: Wicomico	14

TANK ID	SUBSTANCE	CAPACITY	CURRENT AGE	STATUS
001	Heating Oi	285	Not Reported	Currently Active

24010000642 / 6012604	Boulevard Apartments Co Inc DISTANCE FROM SITE: .302 Miles DIRECTION FROM SITE: Northwest	219 -223 Monticello Ave Salisbury, MD 21801 COUNTY: Wicomico	16

TANK ID	SUBSTANCE	CAPACITY	CURRENT AGE	STATUS
001	Heating Oi	2500	45	Currently Active

24010000544 / 3012707	Salisbury Jiffy Lub DISTANCE FROM SITE: .320 Miles DIRECTION FROM SITE: Northwest	900 S Salisbury Blvd Salisbury, MD 21801-6220 COUNTY: Wicomico	17

ERIIS ID / FACILITY ID	FACILITY	ADDRESS	MAP ID

TANK ID	SUBSTANCE	CAPACITY	CURRENT AGE	STATUS
001	Not Reported	4000	11	Removed
002	Not Reported	3000	11	Removed
003	Used Oil	3000	11	Removed
004	Not Reported	1000	11	Removed

24010000388 / 3012431 — Grier Tire Co — 20
DISTANCE FROM SITE: .335 Miles
DIRECTION FROM SITE: Northwest
909 S Salisbury Blvd
Salisbury, MD 21801-6318
COUNTY: Wicomico

TANK ID	SUBSTANCE	CAPACITY	CURRENT AGE	STATUS
001	Gasoline/g	1000	17	Permanently Out Of Use
002	Heating Oi	1000	12	Currently Active

24010000454 / 3012542 — Shoreland Inc — 18
DISTANCE FROM SITE: .340 Miles
DIRECTION FROM SITE: Southwest
111 Bateman St
Salisbury, MD 21804-6901
COUNTY: Wicomico

TANK ID	SUBSTANCE	CAPACITY	CURRENT AGE	STATUS
001	Not Reported	1000	18	Removed
002	Not Reported	2000	18	Removed

24010000569 / 6012006 — Moore's Div Of Harcross Lumber — 21
DISTANCE FROM SITE: .351 Miles
DIRECTION FROM SITE: Northwest
119 South Blvd
Salisbury, MD 21804-6464
COUNTY: Wicomico

TANK ID	SUBSTANCE	CAPACITY	CURRENT AGE	STATUS
001	Gasoline/g	550	16	Removed

4010000590 / 012524 — Discount Merchandise Inc — 22
DISTANCE FROM SITE: .355 Miles
DIRECTION FROM SITE: Northwest
124 South Blvd
Salisbury, MD 21804-6471
COUNTY: Wicomico

TANK ID	SUBSTANCE	CAPACITY	CURRENT AGE	STATUS
001	Heating Oi	275	Not Reported	Currently Active

24010000589 / 6012523 — Eastern Baptist Association — 23
DISTANCE FROM SITE: .370 Miles
DIRECTION FROM SITE: Northwest
309 W College Ave
Salisbury, MD 21801-6351
COUNTY: Wicomico

TANK ID	SUBSTANCE	CAPACITY	CURRENT AGE	STATUS
001	Heating Oi	500	25	Currently Active

24010000643 / 6012605 — Boulevard Apartments Co Inc — 25
DISTANCE FROM SITE: .400 Miles
DIRECTION FROM SITE: Northwest
800 - 804 Hanover
Salisbury, MD 21801
COUNTY: Wicomico

TANK ID	SUBSTANCE	CAPACITY	CURRENT AGE	STATUS
001	Heating Oi	2500	45	Currently Active

24010000568 / 6002123 — Cloverland Farms Dairy — 24
DISTANCE FROM SITE: .402 Miles
DIRECTION FROM SITE: Southeast
1315 S Division St
Salisbury, MD 21804-6920
COUNTY: Wicomico

TANK ID	SUBSTANCE	CAPACITY	CURRENT AGE	STATUS
001	Diesel	10000	Not Reported	Removed
002	Gasoline/g	2000	Not Reported	Removed
003	Diesel	4000	16	Removed

010000448 / 2534 — Salisbury Amoco — 26
DISTANCE FROM SITE: .415 Miles
DIRECTION FROM SITE: Northwest
828 S Salisbury Blvd
Salisbury, MD 21801-6208
COUNTY: Wicomico

TANK ID	SUBSTANCE	CAPACITY	CURRENT AGE	STATUS
001	Gasoline/g	10000	5	Currently Active
002	Gasoline/g	10000	5	Currently Active

ERIIS ID / FACILITY ID	FACILITY	ADDRESS	MAP ID
24			

TANK ID	SUBSTANCE	CAPACITY	CURRENT AGE	STATUS
003	Gasoline/g	10000	5	Currently Active
004	Used Oil	550	5	Currently Active
005	Heating Oi	550	5	Currently Active

24010000381 — Rte 13 Bp #048 — 831 S Salisbury Blvd — 27
3012413 — DISTANCE FROM SITE: .420 Miles — Salisbury, MD 21801-6207
DIRECTION FROM SITE: Northwest — COUNTY: Wicomico

24
60

TANK ID	SUBSTANCE	CAPACITY	CURRENT AGE	STATUS
001	Gasoline/g	8000	17	Currenlt
002	Gasoline/g	6000	17	Currenlt
003	Gasoline/g	6000	17	Currenlt
004	Used Oil	275	17	Currenlt

24010000468 — Courtesy Chevrolet — 833 S Salisbury Blvd — 27
603012568 — DISTANCE FROM SITE: .424 Miles — Salisbury, MD 21801-6207
DIRECTION FROM SITE: Northwest — COUNTY: Wicomico

TANK ID	SUBSTANCE	CAPACITY	CURRENT AGE	STATUS
001	Heating Oi	10000	29	Currently Active

24010000788 — Sighet Bank — 842 S Salisbury Blvd — 28
6012821 — DISTANCE FROM SITE: .439 Miles — Salisbury, MD 21801-6238
DIRECTION FROM SITE: Northwest — COUNTY: Wicomico

TANK ID	SUBSTANCE	CAPACITY	CURRENT AGE	STATUS
001	Heating Oi	2500	Not Reported	Currently Active

24010000688 — United Refrigeration — 818 Eastern Shore Dr — 30
012668 — DISTANCE FROM SITE: .459 Miles — Salisbury, MD 21801-5945
DIRECTION FROM SITE: Northeast — COUNTY: Wicomico

TANK ID	SUBSTANCE	CAPACITY	CURRENT AGE	STATUS
001	Heating Oi	500	15	Currently Active

24010000644 — Boulevard Apartments Co Inc — 813 - 917 Smith St — 29
246012606 — DISTANCE FROM SITE: .461 Miles — Salisbury, MD 21801
60 — DIRECTION FROM SITE: Northwest — COUNTY: Wicomico

TANK ID	SUBSTANCE	CAPACITY	CURRENT AGE	STATUS
001	Heating Oi	2500	45	Currently Active

24010000447 — Former Montgomery Ward Bldg — 800 S Salisbury Blvd — 31
3012532 — DISTANCE FROM SITE: .468 Miles — Salisbury, MD. 21801-6208
60 — DIRECTION FROM SITE: Northwest — COUNTY: Wicomico

TANK ID	SUBSTANCE	CAPACITY	CURRENT AGE	STATUS
001	Used Oil	275	35	Removed

24010000694 — First Church Of Christ — Smith St At South Blvd — 32
6012679 — DISTANCE FROM SITE: .475 Miles — Salisbury, MD 21801
DIRECTION FROM SITE: Northwest — COUNTY: Wicomico

TANK ID	SUBSTANCE	CAPACITY	CURRENT AGE	STATUS
001	Heating Oi	Not Reported	45	Currently Active

24010000537 — Rental Equipmntn Center — 1315 S Salisbury Blvd — 33
243012690 — DISTANCE FROM SITE: .498 Miles — Salisbury, MD 21801-6840
DIRECTION FROM SITE: Southwest — COUNTY: Wicomico

TANK ID	SUBSTANCE	CAPACITY	CURRENT AGE	STATUS
001	Gasoline/g	1000	26	Permanently Out Of Use

ERIIS ID / FACILITY ID	FACILITY	ADDRESS	MAP ID
24010000836 / 6017018	Manokin DISTANCE FROM SITE: .524 Miles DIRECTION FROM SITE: Southwest	1101 Camden Ave Salisbury, MD 21801-6800 COUNTY: Wicomico	35

TANK ID	SUBSTANCE	CAPACITY	CURRENT AGE	STATUS
001	Heating Oi	6000	33	Currently Active

24010000837 / 6017019	Music Building DISTANCE FROM SITE: .524 Miles DIRECTION FROM SITE: Southwest	1101 Camden Ave Salisbury, MD 21801-6800 COUNTY: Wicomico	35

TANK ID	SUBSTANCE	CAPACITY	CURRENT AGE	STATUS
001	Heating Oi	1000	40	Currently Active

24010000838 / 6017020	Maintenance Building DISTANCE FROM SITE: .524 Miles DIRECTION FROM SITE: Southwest	1101 Camden Ave Salisbury, MD 21801-6800 COUNTY: Wicomico	35

TANK ID	SUBSTANCE	CAPACITY	CURRENT AGE	STATUS
001	Heating Oi	10000	16	Currently Active

24010000839 / 6017021	Maggs DISTANCE FROM SITE: .524 Miles DIRECTION FROM SITE: Southwest	1101 Camden Ave Salisbury, MD 21801-6800 COUNTY: Wicomico	35

TANK ID	SUBSTANCE	CAPACITY	CURRENT AGE	STATUS
001	Heating Oi	30000	19	Currently Active

4010000840 / 017022	Holloway Storage DISTANCE FROM SITE: .524 Miles DIRECTION FROM SITE: Southwest	1101 Camden Ave Salisbury, MD 21801-6800 COUNTY: Wicomico	35

TANK ID	SUBSTANCE	CAPACITY	CURRENT AGE	STATUS
001	Heating Oi	30000	24	Currently Active
002	Heating Oi	30000	14	Currently Active

24010000841 / 6017023	Caruthers DISTANCE FROM SITE: .524 Miles DIRECTION FROM SITE: Southwest	1101 Camden Ave Salisbury, MD 21801-6800 COUNTY: Wicomico	35

TANK ID	SUBSTANCE	CAPACITY	CURRENT AGE	STATUS
001	Heating Oi	6000	43	Currently Active

24010000842 / 6017024	Blackwell DISTANCE FROM SITE: .524 Miles DIRECTION FROM SITE: Southwest	1101 Camden Ave Salisbury, MD 21801-6800 COUNTY: Wicomico	35

TANK ID	SUBSTANCE	CAPACITY	CURRENT AGE	STATUS
001	Heating Oi	8000	24	Currently Active

24010000843 / 6017025	Devilbiss DISTANCE FROM SITE: .524 Miles DIRECTION FROM SITE: Southwest	1101 Camden Ave Salisbury, MD 21801-6800 COUNTY: Wicomico	35

TANK ID	SUBSTANCE	CAPACITY	CURRENT AGE	STATUS
001	Heating Oi	8000	30	Currently Active

24010000844 / 6017026	Maggs Generator DISTANCE FROM SITE: .524 Miles DIRECTION FROM SITE: Southwest	1101 Camden Ave Salisbury, MD 21801-6800 COUNTY: Wicomico	35

TANK ID	SUBSTANCE	CAPACITY	CURRENT AGE	STATUS
001	Heating Oi	275	19	Currently Active

ERIIS ID / FACILITY ID	FACILITY	ADDRESS	MAP ID
24010000845 / 6017027	Holloway DISTANCE FROM SITE: .524 Miles DIRECTION FROM SITE: Southwest	1101 Camden Ave Salisbury, MD 21801-6800 COUNTY: Wicomico	35

TANK ID	SUBSTANCE	CAPACITY	CURRENT AGE	STATUS
001	Heating Oi	3000	36	Currently Active
002	Heating Oi	8000	36	Currently Active

24010000846 / 6017028	Wicomico DISTANCE FROM SITE: .524 Miles DIRECTION FROM SITE: Southwest	1101 Camden Ave Salisbury, MD 21801-6800 COUNTY: Wicomico	35

TANK ID	SUBSTANCE	CAPACITY	CURRENT AGE	STATUS
001	Heating Oi	6000	26	Currently Active

24010000847 / 6017029	Tennis Barn DISTANCE FROM SITE: .524 Miles DIRECTION FROM SITE: Southwest	1101 Camden Ave Salisbury, MD 21801-6800 COUNTY: Wicomico	35

TANK ID	SUBSTANCE	CAPACITY	CURRENT AGE	STATUS
001	Heating Oi	550	19	Currently Active

24010000848 / 6017030	Library Generator DISTANCE FROM SITE: .524 Miles DIRECTION FROM SITE: Southwest	1101 Camden Ave Salisbury, MD 21801-6800 COUNTY: Wicomico	35

TANK ID	SUBSTANCE	CAPACITY	CURRENT AGE	STATUS
001	Heating Oi	550	24	Currently Active

010000698 / 012687	Bethany Lutheran Church DISTANCE FROM SITE: .540 Miles DIRECTION FROM SITE: Northwest	Camden Ave At South Blvd Salisbury, MD 21801 COUNTY: Wicomico	37

TANK ID	SUBSTANCE	CAPACITY	CURRENT AGE	STATUS
001	Heating Oi	280	21	Permanently Out Of Use

24010000618 / 6012567	Faith Wesleyan Church DISTANCE FROM SITE: .543 Miles DIRECTION FROM SITE: Northeast	500 E Lincoln Ave Salisbury, MD 21804-6610 COUNTY: Wicomico	36

TANK ID	SUBSTANCE	CAPACITY	CURRENT AGE	STATUS
001	Heating Oi	550	40	Currently Active
002	Heating Oi	1000	30	Currently Active

24010000731 / 6012738	Patriot Cash Market DISTANCE FROM SITE: .588 Miles DIRECTION FROM SITE: Northeast	745 S Division St Salisbury, MD 21804-5930 COUNTY: Wicomico	38

TANK ID	SUBSTANCE	CAPACITY	CURRENT AGE	STATUS
001	Kerosene	275	11	Currently Active
002	Heating Oi	550	11	Currently Active

24010000702 / 6012693	Allen Memorial Baptist Church DISTANCE FROM SITE: .606 Miles DIRECTION FROM SITE: Northeast	732 N Division St Salisbury, MD 21801-4156 COUNTY: Wicomico	41

TANK ID	SUBSTANCE	CAPACITY	CURRENT AGE	STATUS
001	Heating Oi	550	Not Reported	Currently Active
002	Heating Oi	1000	Not Reported	Currently Active

010000667 / 6012637	Bloodsworth Insurance DISTANCE FROM SITE: .611 Miles DIRECTION FROM SITE: Northeast	709 Eastern Shore Dr Salisbury, MD 21801-5932 COUNTY: Wicomico	43

TANK ID	SUBSTANCE	CAPACITY	CURRENT AGE	STATUS

ERIIS ID / FACILITY ID	FACILITY	ADDRESS	MAP ID
24010000459 / 3012551	General Tire Service DISTANCE FROM SITE: .613 Miles DIRECTION FROM SITE: Southwest	5 Salisbury Blvd & Dogwood Dr Salisbury, MD 21801 COUNTY: Wicomico	40

TANK ID	SUBSTANCE	CAPACITY	CURRENT AGE	STATUS
001	Heating Oi	500	20	Permanently Out Of Use

TANK ID	SUBSTANCE	CAPACITY	CURRENT AGE	STATUS
001	Gasoline/g	500	25	Removed
002	Heating Oi	500	Not Reported	Removed

24010000391 / 3012437	A P Isakson DISTANCE FROM SITE: .614 Miles DIRECTION FROM SITE: Northeast	707 Cooper St Salisbury, MD 21801 COUNTY: Wicomico	42

TANK ID	SUBSTANCE	CAPACITY	CURRENT AGE	STATUS
001	Gasoline/g	1000	Not Reported	Removed
002	Gasoline/g	1000	Not Reported	Removed
003	Diesel	1000	Not Reported	Removed

24010000672 / 6012642	Tru-arc Motor Repair DISTANCE FROM SITE: .614 Miles DIRECTION FROM SITE: Northeast	707 Eastern Shore Dr Salisbury, MD 21801-5932 COUNTY: Wicomico	42

TANK ID	SUBSTANCE	CAPACITY	CURRENT AGE	STATUS
001	Heating Oi	500	19	Permanently Out Of Use

24010000581 / 6012513	Salisbury Auto Spring Works Inc DISTANCE FROM SITE: .619 Miles DIRECTION FROM SITE: Southwest	1403 S Salisbury Blvd Salisbury, MD 21801-7126 COUNTY: Wicomico	44

TANK ID	SUBSTANCE	CAPACITY	CURRENT AGE	STATUS
001	Heating Oi	500	25	Currently Active
002	Heating Oi	500	25	Currently Active

24010000689 / 6012672	Salisbury Automotive Inc DISTANCE FROM SITE: .623 Miles DIRECTION FROM SITE: Northeast	651 Roland St Salisbury, MD 21804-5948 COUNTY: Wicomico	45

TANK ID	SUBSTANCE	CAPACITY	CURRENT AGE	STATUS
001	Heating Oi	1000	20	Currently Active

24010000687 / 6012667	Gunby Joseph V DISTANCE FROM SITE: .625 Miles DIRECTION FROM SITE: Northeast	716 N Division St Salisbury, MD 21801-4156 COUNTY: Wicomico	48

TANK ID	SUBSTANCE	CAPACITY	CURRENT AGE	STATUS
001	Heating Oi	280	20	Currently Active

24010000794 / 6012827	Wor-wic Tech Community College DISTANCE FROM SITE: .625 Miles DIRECTION FROM SITE: Southwest	1406 S Salisbury Blvd Salisbury, MD 21801-7127 COUNTY: Wicomico	47

TANK ID	SUBSTANCE	CAPACITY	CURRENT AGE	STATUS
001	Heating Oi	550	Not Reported	Currently Active

24010000455 / 3012543	Hutchs Market Inc DISTANCE FROM SITE: .629 Miles DIRECTION FROM SITE: Northeast	713 N Division St Salisbury, MD 21801-4121 COUNTY: Wicomico	49

TANK ID	SUBSTANCE	CAPACITY	CURRENT AGE	STATUS
001	Kerosene	1000	Not Reported	Currently Active



WICOMICO COUNTY, MARYLAND NO. 34

This map is one of a set compiled in 1968 as part of a soil survey by the Soil Conservation Service, United States Department of Agriculture, and the Maryland Agricultural Experiment Station.

ATTACHMENT 6 – Analytical Results

Analytical Systems, Inc.

439 Industrial Lane P.O. Box 19667
Birmingham, Alabama 35219
(205) 940 7724 Fax (205) 940-7726

Client:	EME, Inc.	Report Date:	August 30, 1996
Attention:	Mr. Jeff Snell	Reference #	3165
Address:	437 Industrial Lane	P.O. #	verbal
	Birmingham, AL 35211	Project ID:	DRS-96-E984

Sample Matrix:	soil	Analytical	
Date Received:	8/22/96	Analyst:	Kevin Doriety
Date Collected:	8/21/96	Date of Analysis:	8/29/96
Sample Collector:	Jeff Snell	Method:	SW846 3010/3020/7000

METALLIC ANALYTES

	FIELD ID	FIELD ID	FIELD ID	FIELD ID			
	1-1A	1-2A	1-3A	1-4A			
Analyte, mg/kg	LAB ID	LAB ID	LAB ID	LAB ID			Detection
as Total	13565	13566	13567	13568			Limit, mg/kg
Arsenic	8	5	BDL	BDL			0.1
Barium	30	23	15	12			1
Cadmium	BDL	BDL	BDL	BDL			1
Chromium	BDL	BDL	BDL	BDL			1
Lead	43	11	22	11			1
Mercury	BDL	BDL	BDL	BDL			0.01
Selenium	BDL	BDL	BDL	BDL			0.1
Silver	BDL	BDL	BDL	BDL			1

BDL = Below Detection Limit
Detection Limit is Method Detection Limit
All results expressed as PPM mg/kg of total analyte

Respectfully submitted,

John Sutherland
Analytical Chemist
Director, ASI

Analytical Systems, Inc.

439 Industrial Lane P.O. Box 19667
Birmingham, Alabama 35219
(205) 940 7724 Fax (205) 940-7726

Client:	EME, Inc.	Report Date:	August 30, 1996
Attention:	Mr. Jeff Snell	Reference #	3165
Address:	437 Industrial Lane	P.O. #	verbal
	Birmingham, AL 35211	Project ID:	DRS-96-E984

Sample Matrix:	soil	Analytical	
Date Received:	8/22/96	Analyst:	John Sutherland
Date Collected:	8/21/96	Date of Analysis:	8/26/96
Sample Collector:	Jeff Snell	Method:	*SW 846 Method 8015; Modified per California DHS*

TPH AS GASOLINE, DIESEL AND OIL RANGE ORGANICS

	FIELD ID	FIELD ID	FIELD ID	FIELD ID			
	1-1A	1-2A	1-3A	1-4A			
Gasoline, Diesel and Oil Range Organics	LAB ID 13565	LAB ID 13566	LAB ID 13567	LAB ID 13568			Detection Limit, ppm
Gasoline Range	BDL	BDL	BDL	BDL			10
Diesel Range	BDL	BDL	BDL	BDL			10
Oil Range	BDL	BDL	BDL	BDL			10

BDL = Below Detection Limit
Detection Limit is Practical Quantitation Limit
All results expressed as ppm (mg/L or mg/Kg) of analyte

Respectfully submitted,

John Sutherland
Analytical Chemist
Director, ASI

Quality Environmental Testing Services

Environmental Management & Engineering, Inc.
Birmingham Office: (205) 940-7700 (205) 940-7701 Fax
Houston Office: (713) 939-7028 (205) 939-7029 Fax

CHAIN OF CUSTODY RECORD/ANALYSIS REQUEST

Client: Prosser Wayne
Project: DRS-96-E984
Samplers, (Signature): [signature]
Date Delivered: 8/22/96
Send Report to: EME Birmingham
Phone:

Sample #	Date Sampled	Time Sampled	Sample Description	No. of Containers	RCRA Metals total	TPH (8015)					Remarks
1-1A	8/21/96	8:40	Soil	2	X	X					Hold Samples 13565
1-1B	"	8:45	"	2							
1-2A	"	9:00	"	2	X	X					13566
1-2B	"	9:05	"	2							
1-3A	"	9:25	"	2	X	X					13567
1-3B	"	9:30	"	2							
1-4A	"	9:55	"	2	X	X					13568
1-4B	"	10:00	"	2							
1-5	"	10:00	"	2							

Relinquished by (Signature)	Date Time	Received by (Signature)	Relinquished by (Signature)	Date Time	Received by (Signature)
[signature]	8/22/96				
Relinquished by (Signature)	Date Time	Received by (Signature)	Relinquished by (Signature)	Date Time	Received by (Signature)
Relinquished by (Signature)	Date Time 8/22 5:00	Received by Laboratory by (Signature) Aleisha Lee	Indicate Special Hazards Here		

#3165

Analytical Systems, Inc.

439 Industrial Lane P.O. Box 19667
Birmingham, Alabama 35219
(205) 940 7724 Fax (205) 940-7726

Client:	EME, Inc.	Report Date:	August 30, 1996
Attention:	Mr. Jeff Snell	Reference #	3165
Address:	437 Industrial Lane	P.O. #	verbal
	Birmingham, AL 35211	Project ID:	DRS-96-E984

Sample Matrix:	water	Analytical	
Date Received:	8/22/96	Analyst:	Kevin Doriety
Date Collected:	8/21/96	Date of Analysis:	8/29/96
Sample Collector:	Jeff Snell	Method:	*SW846 3010/3020/7000*

METALLIC ANALYTES

	FIELD ID	FIELD ID	FIELD ID				
	BG	EB	TB				
Analyte, mg/L	LAB ID	LAB ID	LAB ID				Detection
as Total	13574	13575	---				Limit, mg/L
Arsenic	BDL	BDL	BDL				0.005
Barium	26	BDL	BDL				0.1
Cadmium	BDL	BDL	BDL				0.001
Chromium	BDL	BDL	BDL				0.005
Lead	11	BDL	BDL				0.005
Mercury	BDL	BDL	BDL				0.0005
Selenium	BDL	BDL	BDL				0.01
Silver	BDL	BDL	BDL				0.001

BDL = Below Detection Limit
Detection Limit is Method Detection Limit
All results expressed as PPM mg/L of total analyte

Respectfully submitted,

John Sutherland
Analytical Chemist
Director, ASI

Analytical Systems, Inc.
439 Industrial Lane P.O. Box 19667
Birmingham, Alabama 35219
(205) 940 7724 Fax (205) 940-7726

Client:	EME, Inc.	Report Date:	August 30, 1996
Attention:	Mr. Jeff Snell	Reference #	3165
Address:	437 Industrial Lane	P.O. #	verbal
	Birmingham, AL 35211	Project ID:	DRS-96-E984

Sample Matrix:	soil	Analytical	
Date Received:	8/22/96	Analyst:	John Sutherland
Date Collected:	8/21/96	Date of Analysis:	8/26/96
Sample Collector:	Jeff Snell	Method:	*SW 846 Method 8015; Modified per California DHS*

TPH AS GASOLINE, DIESEL AND OIL RANGE ORGANICS

	FIELD ID						
	EB						
Gasoline, Diesel and Oil Range Organics	LAB ID						Detection Limit, ppm
	13575						
Gasoline Range	BDL						10
Diesel Range	BDL						10
Oil Range	BDL						10

BDL = Below Detection Limit
Detection Limit is Practical Quantitation Limit
All results expressed as ppm (mg/L or mg/Kg) of analyte

Respectfully submitted,

John Sutherland
Analytical Chemist
Director, ASI

Environmental Management & Engineering, Inc.
Birmingham Office: (205) 910-7700 (205) 910-7701 Fax
Houston Office: (713) 939-7028 (205) 939-7029 Fax

CHAIN OF CUSTODY RECORD/ANALYSIS REQUEST

Client: Dresser Wayne
Project: DRS-96-E984
Samplers, (Signature): Jeffrey D Hall
Date Delivered: 8/22/96

Sample #	Date Sampled	Time Sampled	Sample Description	No. of Containers	TPH (8015)	VOC's	Pesticides Herbicides	RCRA Metals (total)			Remarks
BG	8/21/96	10:20	Soil	2				X			Hold Samples 13574
EB	8/21/96	—	Water (Equipment Blank)	4	X			X			13575
TB	—		Water (Trip Blank)	2							

Send Report to: EMG Birmingham
Phone:

Relinquished by (Signature)	Date Time	Received by (Signature)	Relinquished by (Signature)	Date Time	Received by (Signature)
Jeffrey D Hall	8/22/96				
Relinquished by (Signature)	Date Time	Received by (Signature)	Relinquished by (Signature)	Date Time	Received by (Signature)
Relinquished by (Signature)	Date Time 8/22 5:00	Received by Laboratory by (Signature) Alisha L Lee	Indicate Special Hazards Here		

3165

ATTACHMENT 7 – Resume

PROFESSIONAL STAFF

Jeffrey D. Snell
Hydrogeologist

M.S.	1994	Hydrogeology University of Kentucky, Lexington, Kentucky
B.S.	1990	Geology University of South Alabama, Mobile, Alabama

Jeff Snell brings a sound educational and hands on background in hydrogeology, geology, aqueous geochemistry, and statistical analysis to EME. His field experience includes both point and non-point environmental/hydrogeological assessments in varied geologic settings, including Karst environments, for the Kentucky Geological Survey, the Institute for Mining and Minerals Research and EME. This academic background, professional, and field experience provides a firm foundation for work as a hydrogeologist. Selected background and skills include:

- Experience in hydrogeologic studies to determine the occurrence, movement, and impact on groundwater in a variety of hydrogeologic settings by both point and non-point sources.
- Experience with Phase I Environmental Site Assessments, Environmental Compliance Audits, and Industrial Site Decommissioning.
- Groundwater modelling and computer mapping of the water table, potentiometric surface, and contaminant plumes.
- Experience in the use of "packer" and pump tests for the determination of hydraulic conductivity.
- Experience in auger, mud rotary, air rotary, and hydropunch drilling and coring techniques for soil and rock sampling.
- Solid hands on experience in the design, installation, and sampling of monitoring wells and piezometers.
- Experience in the design, application, and troubleshooting of groundwater remediation systems.
- Working knowledge of UST closure procedures along with associated investigations and remedial actions.

ATTACHMENT 8 – Photographs

LIST OF PHOTOGRAPHS

<u>Photo #</u>

1. View looking north along west property boundary. The steel and die storage building can be seen in the background.

2. View of west side of storage building.

3. View of storage building interior.

4. View of storage building interior.

5. View of east side of storage building.

6. View of north side of storage building.

7. View looking northeast at parking lot.

8. View looking west across parking lot.

9. View looking west along north property boundary. Building on the right side of the photograph are small commercial businesses.

10. View looking southwest across the parking lot.

11. View looking southeast.

12. EME personnel employing a hand auger to drill boring 1-3.



Photograph No. 1

Photograph No. 2



Photograph No. 3

Photograph No. 4



Photograph No. 5



Photograph No. 6



Photograph No. 7



Photograph No. 8



Photograph No. 9



Photograph No. 10



Photograph No. 11



Photograph No. 12

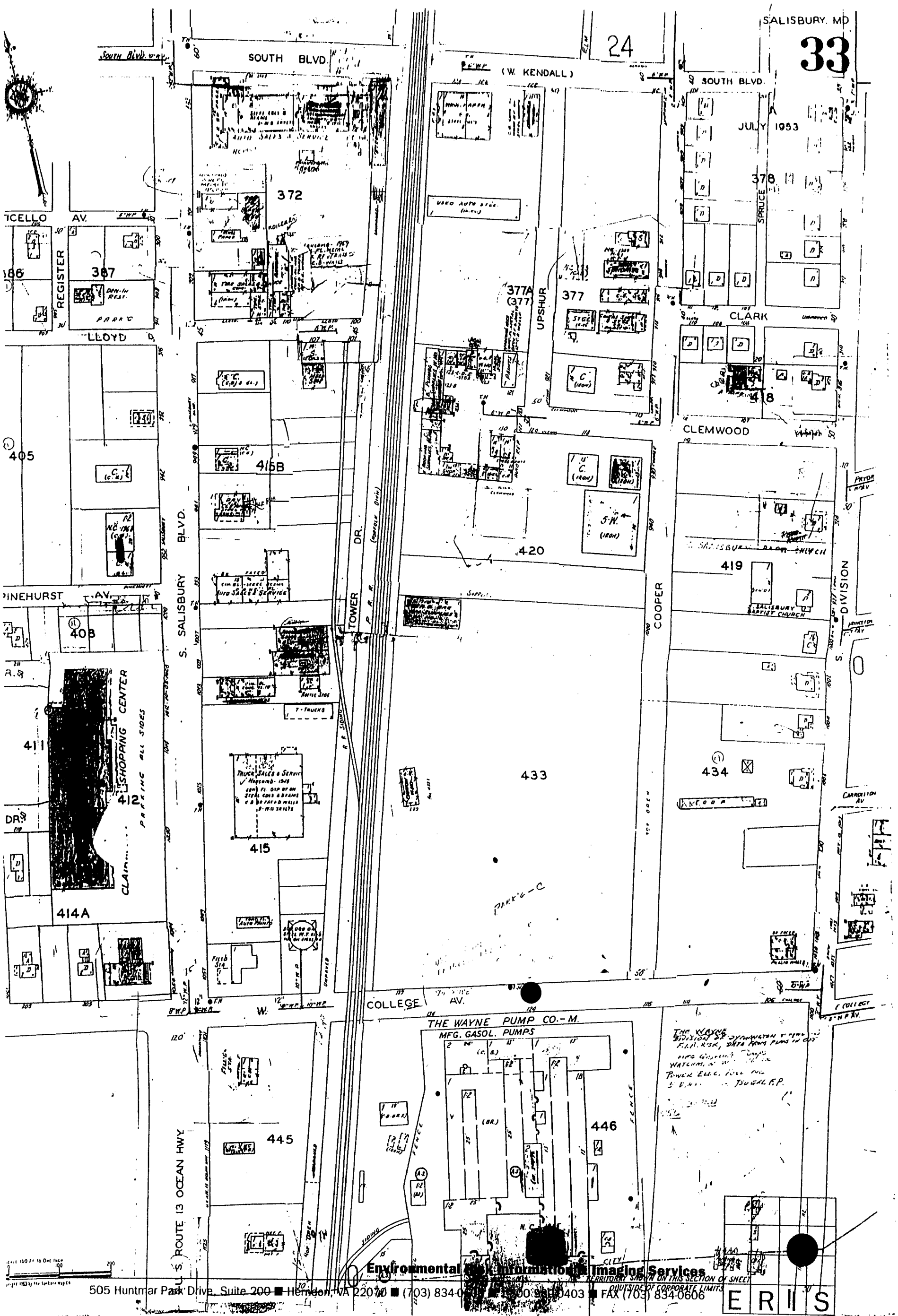

Environmental Risk Information & Imaging Services
505 Huntmar Park Drive, Suite 200 ■ Herndon, VA 22070 ■ (703) 834-0403 ■ FAX (703) 834-0606
ERIS

THE REPRODUCTION OF THE SANBORN FIRE INSURANCE MAPS HAS BEEN MADE BY PERMISSION OF SANBORN MAPPING & GEOGRAPHIC INFORMATION SERVICE, THE COPYRIGHT HOLDER, IN ACCORDANCE WITH THE TERMS AND CONDITIONS OF AN AGREEMENT BETWEEN ENVIRONMENTAL RISK INFORMATION & IMAGING SERVICES AND SANBORN MAPPING

SANBORN

1969 1919

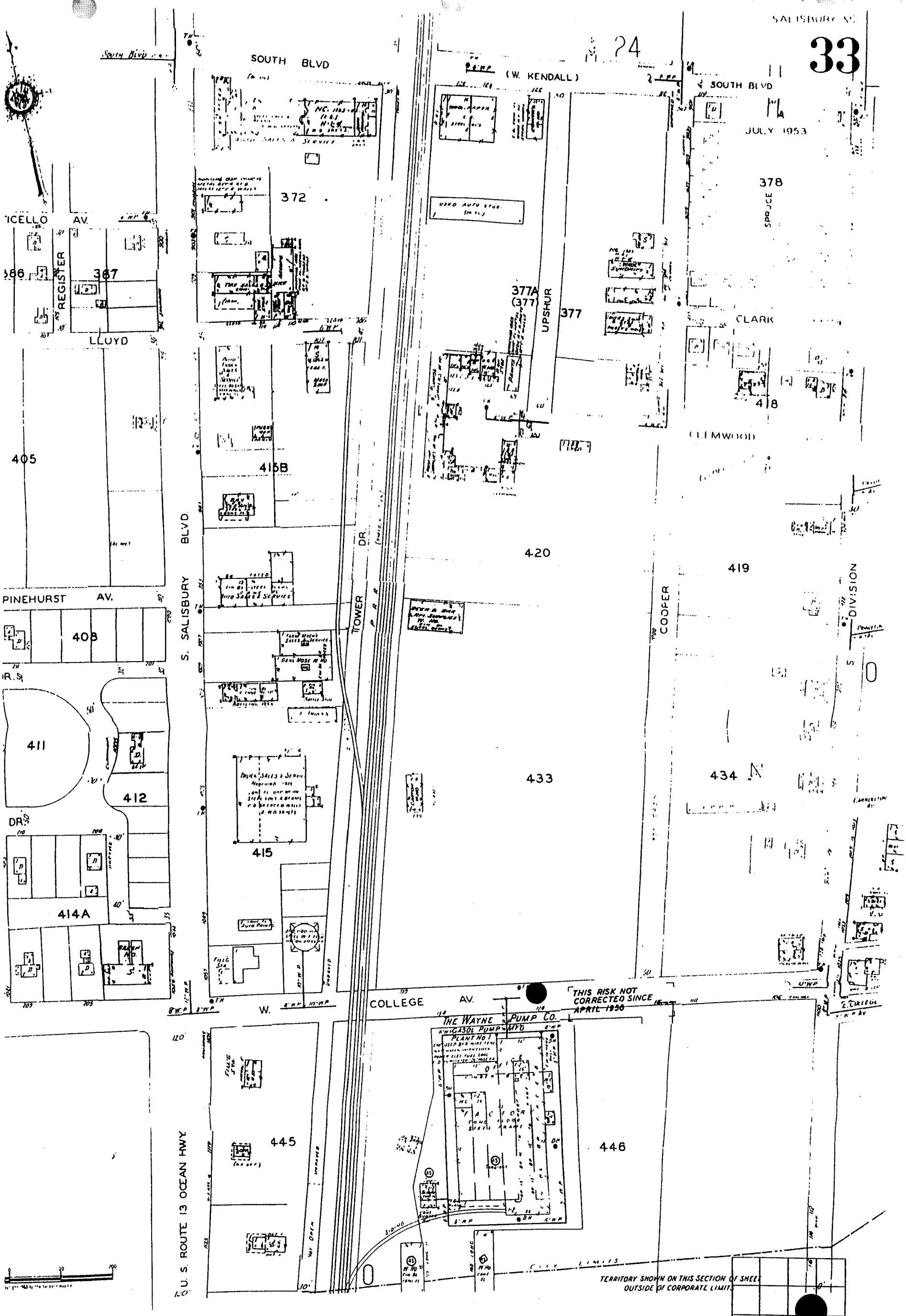

Environmental Risk Information & Imaging Services

505 Huntmar Park Drive, Suite 200 ■ Herndon, VA 22070 ■ (703) 834-0600 ■ 1-800 989-0403 ■ FAX (703) 834-0606

ERIS

THE REPRODUCTION OF THE SANBORN FIRE INSURANCE MAPS HAS BEEN MADE BY PERMISSION OF SANBORN MAPPING & GEOGRAPHIC INFORMATION SERVICE, THE COPYRIGHT HOLDER, IN ACCORDANCE WITH THE TERMS AND CONDITIONS OF AN AGREEMENT BETWEEN ENVIRONMENTAL RISK INFORMATION & IMAGING SERVICES AND SANBORN MAPPING & GEOGRAPHIC INFORMATION SERVICE DATED AUGUST 1, 1991. THE MANUFACTURERS' MUTUAL MAPS ARE THE PROPERTY OF THE EDISON INSTITUTE, DEARBORN, MICHIGAN, AND MAY NOT BE FURTHER REPRODUCED WITHOUT PERMISSION.

SANBORN

1961 1911

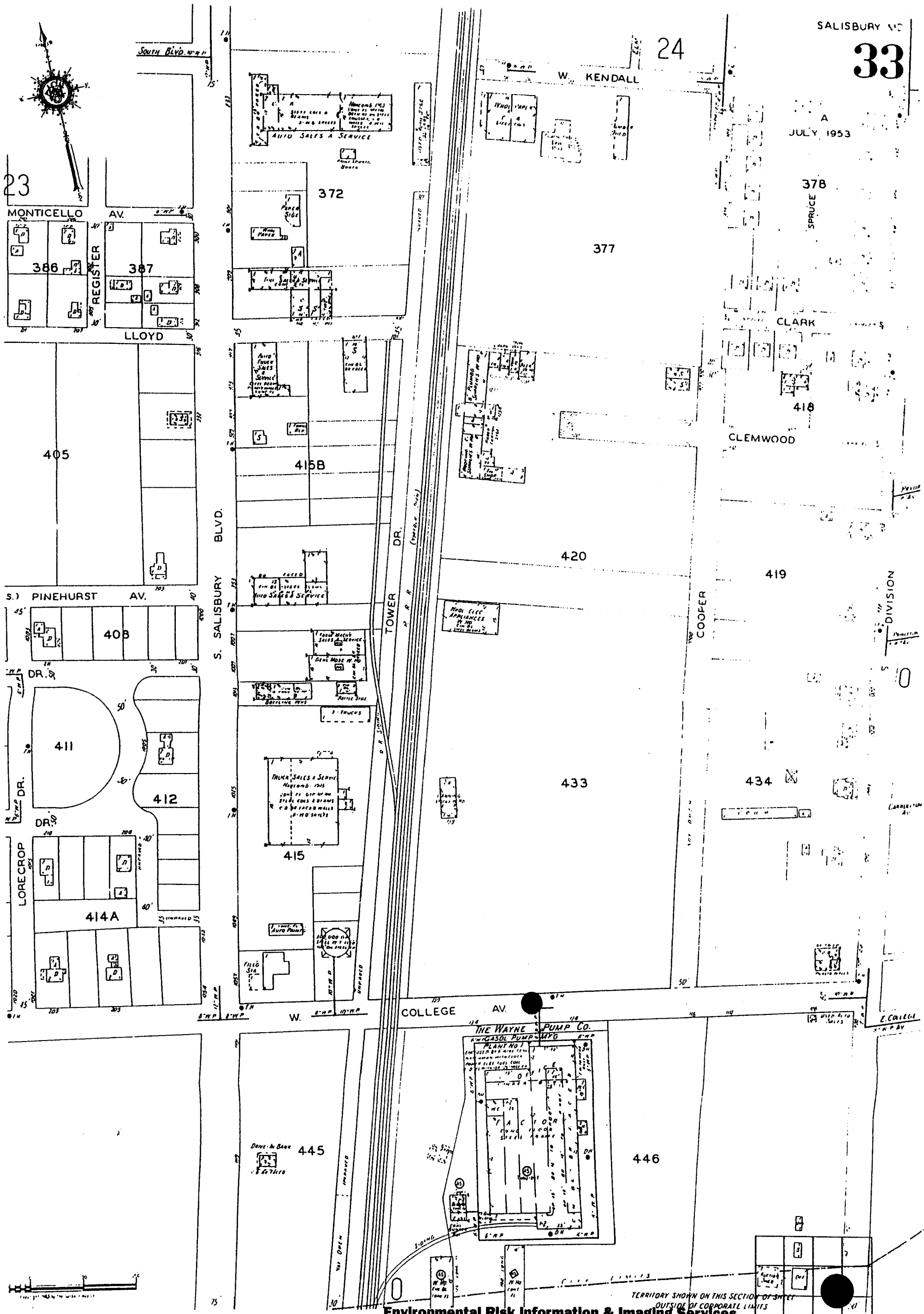

Environmental Risk Information & Imaging Services

505 Huntmar Park Drive, Suite 200 ■ Herndon, VA 22070 ■ (703) 834-0600 ■ 1-800 989-0403 ■ FAX (703) 834-0606

ERIS

THE REPRODUCTION OF THE SANBORN FIRE INSURANCE MAPS HAS BEEN MADE BY PERMISSION OF SANBORN MAPPING & GEOGRAPHIC INFORMATION SERVICE, THE COPYRIGHT HOLDER, IN ACCORDANCE WITH THE TERMS AND CONDITIONS OF AN AGREEMENT BETWEEN ENVIRONMENTAL RISK INFORMATION & IMAGING SERVICES AND SANBORN MAPPING &

SANBORN 1953 1952

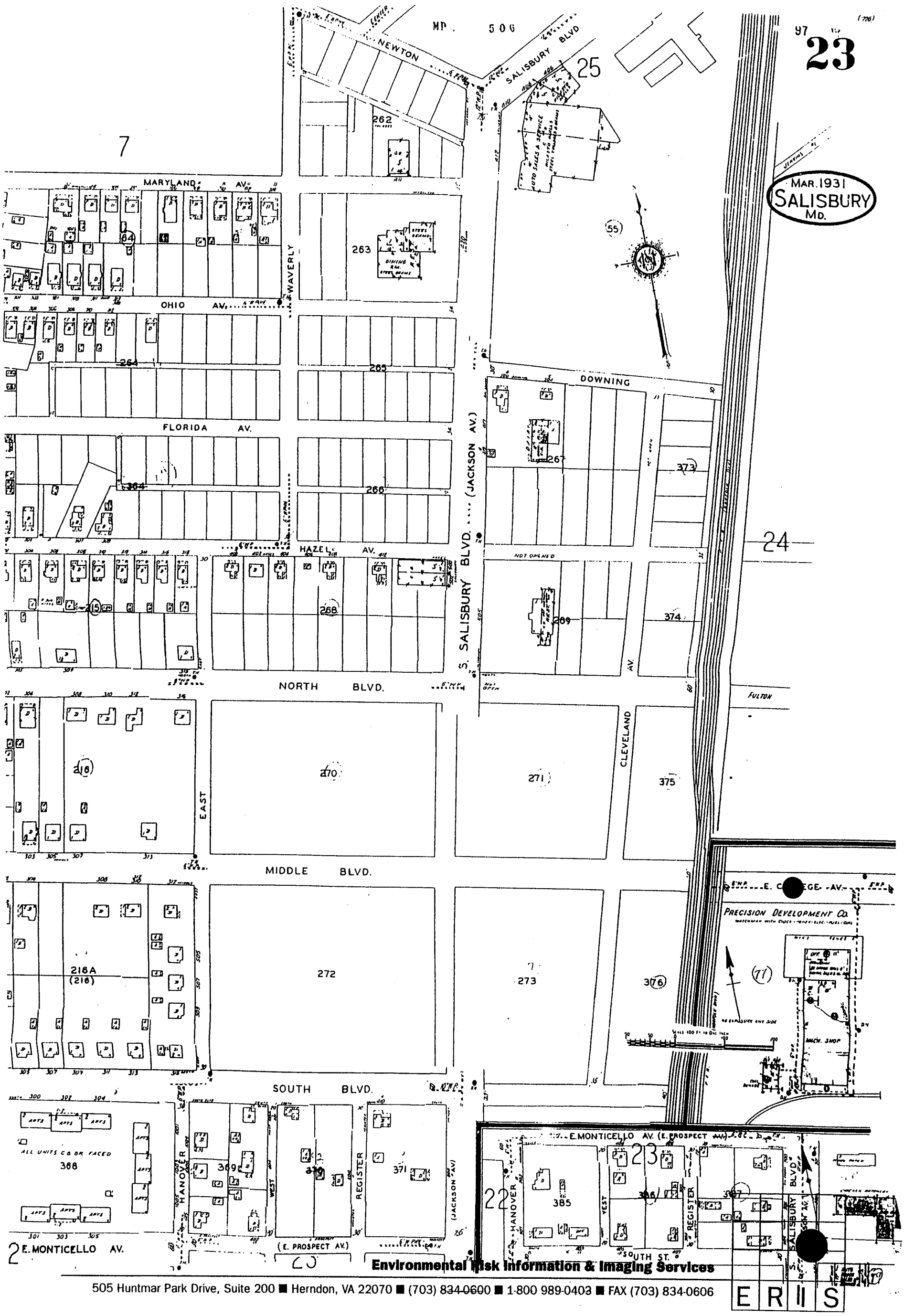

Environmental Risk Information & Imaging Services
505 Huntmar Park Drive, Suite 200 ■ Herndon, VA 22070 ■ (703) 834-0600 ■ 1-800 989-0403 ■ FAX (703) 834-0606
ERIS

THE REPRODUCTION OF THE SANBORN FIRE INSURANCE MAPS HAS BEEN MADE BY PERMISSION OF SANBORN MAPPING & GEOGRAPHIC INFORMATION SERVICE, THE COPYRIGHT [redacted] FURTHER REPRODUCED WITHOUT PERMISSION.

SANBORN

1950 1957

KR	ERIIS ID / FACILITY ID	FACILITY	ADDRESS	MAP ID
24	24010000793 / 6012826	Wor-hic Tech Community College DISTANCE FROM SITE: .632 Miles DIRECTION FROM SITE: Southwest	1410 S Salisbury Blvd Salisbury, MD 21801-7149 COUNTY: Wicomico	46

TANK ID	SUBSTANCE	CAPACITY	CURRENT AGE	STATUS
001	Heating Oi	275	6	Currently Active

	24010000458 / 3012549	Firestone Store #0145/007064 DISTANCE FROM SITE: .645 Miles DIRECTION FROM SITE: Northwest	701 S Salisbury Blvd Salisbury, MD 21801-5812 COUNTY: Wicomico	51
24				

TANK ID	SUBSTANCE	CAPACITY	CURRENT AGE	STATUS
001	Used Oil	Not Reported	24	Removed

	24010000736 / 6012745	Newton Properties Ltd DISTANCE FROM SITE: .677 Miles DIRECTION FROM SITE: Northeast	204 Newton St Salisbury, MD 21801-5459 COUNTY: Wicomico	53
24				

TANK ID	SUBSTANCE	CAPACITY	CURRENT AGE	STATUS
001	Heating Oi	550	24	Currently Active

	24010000625 / 6012577	Prince Street DISTANCE FROM SITE: .681 Miles DIRECTION FROM SITE: Northeast	400 Prince St Salisbury, MD 21804-6020 COUNTY: Wicomico	52
24 60				

TANK ID	SUBSTANCE	CAPACITY	CURRENT AGE	STATUS
001	Heating Oi	10000	25	Currently Active

	24010000745 / 012761	Johnson Samuel Q DISTANCE FROM SITE: .693 Miles DIRECTION FROM SITE: Northeast	620 S Salisbury Blvd Salisbury, MD 21801-5430 COUNTY: Wicomico	54
60				

TANK ID	SUBSTANCE	CAPACITY	CURRENT AGE	STATUS
001	Heating Oi	275	21	Currently Active

	24010000655 / 6012622	Former Crouch Concrete DISTANCE FROM SITE: .712 Miles DIRECTION FROM SITE: Southeast	200 Francis Dr Salisbury, MD 21804-6905 COUNTY: Wicomico	55

TANK ID	SUBSTANCE	CAPACITY	CURRENT AGE	STATUS
24 001	Gasoline/g	550	15	Removed
30 002	Heating Oi	275	29	Currently Active

	24010000724 / 6012729	Salisbury Office Supply Inc DISTANCE FROM SITE: .738 Miles DIRECTION FROM SITE: Northeast	652 S Salisbury Blvd Salisbury, MD 21801-5444 COUNTY: Wicomico	57

TANK ID	SUBSTANCE	CAPACITY	CURRENT AGE	STATUS
001	Heating Oi	550	41	Removed
24 002	Heating Oi	550	36	Removed
60				

	24010000749 / 6012765	Bredre Co DISTANCE FROM SITE: .744 Miles DIRECTION FROM SITE: Northeast	Cross St At Washington St Salisbury, MD 21801 COUNTY: Wicomico	56

TANK ID	SUBSTANCE	CAPACITY	CURRENT AGE	STATUS
001	Heating Oi	2000	36	Currently Active

	24010000746 / 12762	Johnson Samuel Q DISTANCE FROM SITE: .746 Miles DIRECTION FROM SITE: Northeast	108 Washington St Salisbury, MD 21804-5542 COUNTY: Wicomico	58

TANK ID	SUBSTANCE	CAPACITY	CURRENT AGE	STATUS
001	Heating Oi	275	21	Currently Active

ERIIS ID / FACILITY ID	FACILITY	ADDRESS	MAP ID
24010000557 / 3013453	Kelly's Texaco C P DISTANCE FROM SITE: .831 Miles DIRECTION FROM SITE: Northeast	Snow Hill Rd At Spring Ave Salisbury, MD 21801 COUNTY: Wicomico	73

TANK ID	SUBSTANCE	CAPACITY	CURRENT AGE	STATUS
001	Gasoline/g	4000	40	Removed
002	Gasoline/g	6000	21	Removed
003	Gasoline/g	2000	40	Removed
004	Gasoline/g	4000	40	Removed
005	Diesel	2000	12	Removed
006	Kerosene	1000	40	Removed
007	Used Oil	550	40	Removed

24010000520 / 3012659	Hurley's Exxon #163 DISTANCE FROM SITE: .838 Miles DIRECTION FROM SITE: Southeast	738 E College Ave Salisbury, MD 21804-6606 COUNTY: Wicomico	74

TANK ID	SUBSTANCE	CAPACITY	CURRENT AGE	STATUS
001	Gasoline/g	8000	22	Removed
002	Gasoline/g	8000	22	Removed
003	Kerosene	1000	22	Removed
004	Used Oil	550	22	Removed

24010000516 / 3012652	Brown Derby Food Store #1 DISTANCE FROM SITE: .851 Miles DIRECTION FROM SITE: Southwest	S Division & Dykes Rd Salisbury, MD 21801 COUNTY: Wicomico	75

TANK ID	SUBSTANCE	CAPACITY	CURRENT AGE	STATUS
001	Gasoline/g	10000	14	Currently Active
002	Gasoline/g	10000	14	Currently Active
003	Gasoline/g	4000	14	Currently Active
004	Diesel	4000	14	Currently Active

24010000575 / 6012506	Asbury Church DISTANCE FROM SITE: .853 Miles DIRECTION FROM SITE: Southwest	1401 Camden Ave Salisbury, MD 21801-7116 COUNTY: Wicomico	76

TANK ID	SUBSTANCE	CAPACITY	CURRENT AGE	STATUS
001	Heating Oi	6000	Not Reported	Currently Active

24010000376 / 3012400	Dmf 088 DISTANCE FROM SITE: .863 Miles DIRECTION FROM SITE: Northeast	80 Vine St & Snow Hill Rd Salisbury, MD 21801 COUNTY: Wicomico	77

TANK ID	SUBSTANCE	CAPACITY	CURRENT AGE	STATUS
001	Gasoline/g	3000	18	Removed
002	Gasoline/g	3000	18	Removed
003	Gasoline/g	3000	18	Removed
004	Diesel	550	18	Removed

24010000565 / 5000096	Beverage Barn DISTANCE FROM SITE: .867 Miles DIRECTION FROM SITE: Northeast	E Vine St At Snow Hill Rd Salisbury, MD 21801 COUNTY: Wicomico	79

TANK ID	SUBSTANCE	CAPACITY	CURRENT AGE	STATUS
001	Gasoline/g	6000	9	Currently Active
002	Gasoline/g	10000	9	Currently Active
003	Gasoline/g	10000	9	Currently Active
004	Diesel	6000	9	Currently Active
005	Kerosene	4000	9	Currently Active

10000649 / 2615	Todd Buchness Klopp & Ogburn DISTANCE FROM SITE: .868 Miles DIRECTION FROM SITE: Southwest	201 Pine Bluff Rd Ste 25 Salisbury, MD 21801-7163 COUNTY: Wicomico	78

TANK ID	SUBSTANCE	CAPACITY	CURRENT AGE	STATUS
001	Heating Oi	285	Not Reported	Currently Active

ERIIS ID
FACILITY ID FACILITY ADDRESS MAP ID

TANK ID	SUBSTANCE	CAPACITY	CURRENT AGE	STATUS
002	Heating Oi	285	Not Reported	Currently Active
003	Heating Oi	285	Not Reported	Currently Active

24010000748 Medical Center W #28 — 201 Pine Bluff Rd — 78
6012764 DISTANCE FROM SITE: .868 Miles — Salisbury, MD 21801-7163
DIRECTION FROM SITE: Southwest — COUNTY: Wicomico

TANK ID	SUBSTANCE	CAPACITY	CURRENT AGE	STATUS
001	Heating Oi	280	22	Currently Active
002	Heating Oi	290	22	Currently Active

24010000617 Miller George M — 409 Camden Ave — 82
6012566 DISTANCE FROM SITE: .932 Miles — Salisbury, MD 21801-5303
DIRECTION FROM SITE: Northwest — COUNTY: Wicomico

TANK ID	SUBSTANCE	CAPACITY	CURRENT AGE	STATUS
001	Heating Oi	550	25	Currently Active

24010000615 Royal Farms Store #393 — E College Ave At Snow Hill Rd — 81
6012564 DISTANCE FROM SITE: .933 Miles — Salisbury, MD 21801
DIRECTION FROM SITE: Southeast — COUNTY: Wicomico

TANK ID	SUBSTANCE	CAPACITY	CURRENT AGE	STATUS
001	Not Reported	4000	21	Permanently Out Of Use
002	Not Reported	4000	21	Permanently Out Of Use
003	Not Reported	4000	21	Permanently Out Of Use
004	Not Reported	4000	21	Permanently Out Of Use

4010000691 Car Wash — Snow Hill Rd At E College Ave — 81
012675 DISTANCE FROM SITE: .933 Miles — Salisbury, MD 21801
DIRECTION FROM SITE: Southeast — COUNTY: Wicomico

TANK ID	SUBSTANCE	CAPACITY	CURRENT AGE	STATUS
001	Heating Oi	1000	Not Reported	Currently Active

24010000539 John Hazelrod — 104 Honeysuckle Dr — 84
3012693 DISTANCE FROM SITE: .972 Miles — Salisbury, MD 21804-7257
DIRECTION FROM SITE: Southwest — COUNTY: Wicomico

TANK ID	SUBSTANCE	CAPACITY	CURRENT AGE	STATUS
001	Gasoline/g	550	Not Reported	Removed
002	Gasoline/g	275	Not Reported	Removed

24010000585 Pennisula Gen Hospital Med Ctr — 100 E Carroll St — 87
6012517 DISTANCE FROM SITE: .983 Miles — Salisbury, MD 21801-5422
DIRECTION FROM SITE: Northeast — COUNTY: Wicomico

TANK ID	SUBSTANCE	CAPACITY	CURRENT AGE	STATUS
001	Heating Oi	20000	18	Currently Active
002	Heating Oi	20000	18	Currently Active
003	Heating Oi	10000	18	Currently Active
004	Heating Oi	20000	Not Reported	Permanently Out Of Use
005	Heating Oi	20000	Not Reported	Permanently Out Of Use

24010000679 Salvation Army The — 407-415 Oak St — 85
6012653 DISTANCE FROM SITE: .983 Miles — Salisbury, MD 21801
DIRECTION FROM SITE: Northeast — COUNTY: Wicomico

TANK ID	SUBSTANCE	CAPACITY	CURRENT AGE	STATUS
001	Heating Oi	550	45	Currently Active
002	Heating Oi	550	30	Currently Active
003	Heating Oi	4000	19	Currently Active

ERIIS ENVIRONMENTAL DATA REPORT
CERCLIS NO FURTHER REMEDIAL ACTION PLANNED SITES
NFRAP - PLOTTABLE SITES - PAGE 1

ERIIS Report #107869A

Aug 23, 1996

ERIIS ID EPA ID	FACILITY	ADDRESS	MAP ID
24039000077 MDD044147098	Dresser Industries DISTANCE FROM SITE: .132 Miles DIRECTION FROM SITE: Southeast	124 W College Ave Salisbury, MD 21804-6961 COUNTY: Wicomico	1

SITE EVENT(S)	COMPLETE DATE
Discovery	08/22/88
Preliminary Assessment	10/30/90

24039000144 MDD980555114	Chevron Chem Co - Salisbury DISTANCE FROM SITE: .338 Miles DIRECTION FROM SITE: Southwest	125 Bateman Road Salisbury, MD 21801 COUNTY: Wicomico	19

SITE EVENT(S)	COMPLETE DATE
Discovery	06/01/81
Preliminary Assessment	02/01/83
Screening Site Inspection	04/13/90

ERIIS ID / EPA ID	FACILITY	ADDRESS
24003001281 MDD044147098	Dresser Industries DISTANCE FROM SITE: .132 Miles DIRECTION FROM SITE: Southeast	124 E College Ave Salisbury, MD 21804-6467 COUNTY: Wicomico

SIC CODE(S): 3536 3534 3586

TRACKING PROGRAM	LAST UPDATE
RCRIS	08/03/95
PCS	04/19/95
AFS/AIRS	10/05/94
AFS/AIRS	10/06/94
CERCLIS	07/27/95
TRIS	10/19/94

24003005958 MDD985384007	Exxon Co Usa #26667 DISTANCE FROM SITE: .157 Miles DIRECTION FROM SITE: Northwest	1053 S Salisbury Blvd Salisbury, MD 21801-6311 COUNTY: Wicomico

SIC CODE(S): Not Reported

TRACKING PROGRAM	LAST UPDATE
RCRIS	08/03/95

24003009380 MDD985421320	Kelly's Auto Body Shop DISTANCE FROM SITE: .168 Miles DIRECTION FROM SITE: Northeast	136 Clemwood St Salisbury, MD 21804-6469 COUNTY: Wicomico

SIC CODE(S): Not Reported

TRACKING PROGRAM	LAST UPDATE
RCRIS	08/03/95

24003005435 MDD985377894	Evans Printing Co DISTANCE FROM SITE: .175 Miles DIRECTION FROM SITE: Northwest	1007 S Salisbury Blvd Salisbury, MD 21801-6311 COUNTY: Wicomico

SIC CODE(S): Not Reported

TRACKING PROGRAM	LAST UPDATE
AFS/AIRS	09/16/93

24003007910 MDD985405455	C & E Shell DISTANCE FROM SITE: .175 Miles DIRECTION FROM SITE: Southwest	1151 S Salisbury Blvd Salisbury, MD 21801-6836 COUNTY: Wicomico

SIC CODE(S): Not Reported

TRACKING PROGRAM	LAST UPDATE
RCRIS	08/03/95

24003002366 MDD118238625	Salisbury Cleaners DISTANCE FROM SITE: .180 Miles DIRECTION FROM SITE: Northwest	1012 S Salisbury Blvd Salisbury, MD 21801-6312 COUNTY: Wicomico

SIC CODE(S): Not Reported

TRACKING PROGRAM	LAST UPDATE
RCRIS	08/03/95

24003000048 MDD000619577	Cato Inc DISTANCE FROM SITE: .190 Miles DIRECTION FROM SITE: Northeast	1030 Marine Rd Salisbury, MD 21801-7443 COUNTY: Wicomico

SIC CODE(S): Not Reported

TRACKING PROGRAM	LAST UPDATE
RCRIS	08/03/95

ERIIS ID / EPA ID	FACILITY	ADDRESS

TRACKING PROGRAM	LAST UPDATE
PCS	04/19/95
AFS/AIRS	03/22/96
AFS/AIRS	10/06/94
NCDB	03/22/96

24003001206 Shore-brite Dry Cleaners — 1024 S Tower Dr
MDD040835340 DISTANCE FROM SITE: .228 Miles — Salisbury, MD 21804-6474
DIRECTION FROM SITE: Northwest — COUNTY: Wicomico

SIC CODE(S): Not Reported

TRACKING PROGRAM	LAST UPDATE
RCRIS	08/03/95

24003007976 Purity Group Inc — 1200 S Division St
MDD985406172 DISTANCE FROM SITE: .234 Miles — Salisbury, MD 21804-6956
DIRECTION FROM SITE: Southeast — COUNTY: Wicomico

SIC CODE(S): Not Reported

TRACKING PROGRAM	LAST UPDATE
RCRIS	08/03/95
PCS	04/19/95
AFS/AIRS	10/05/94
AFS/AIRS	10/06/94

24003015457 Bennett Junior High Sch — 200 E College Ave
MD0000795559 DISTANCE FROM SITE: .250 Miles — Salisbury, MD 21804-6470
DIRECTION FROM SITE: Southeast — COUNTY: Wicomico

SIC CODE(S): 8211

TRACKING PROGRAM	LAST UPDATE
AFS/AIRS	10/05/94
AFS/AIRS	Not Reported

ERIIS ENVIRONMENTAL DATA REPORT
TOXIC RELEASE INVENTORY SYSTEM
TRI - PLOTTABLE SITES - PAGE 1

ERIIS Report #107869A

Aug 23, 1996

ERIIS ID EPA ID FACILITY ID	FACILITY	ADDRESS	MAP ID
24009000203 MDD044147098 21801DRSSR124WC	Dresser Ind. DISTANCE FROM SITE: .132 Miles DIRECTION FROM SITE: Southeast	124 E College Ave Salisbury, MD 21801-6467 COUNTY: Wicomico	1

SIC CODE: 3586 CONTACT: E. L. Davis (410) 546-6726

CHEMICAL: Sulfuric Acid

RELEASES (LBS.):	FIGITIVE AIR:	0	STACK AIR:	0	WATER:	0	
	INJECT.:	0	LAND:	0	TOTAL:		0
TRANSFERS (LBS.):	POTW:	0	OFF-SITE:	0	TOTAL:	0	

Summary of Unplottable sites

ERIIS Report #107869A

Aug 23, 1996

ERIIS ID. DATABASE	FACILITY ADDRESS COMMENTS	SELECTED BY
24010000821 RST	Peggy S Pusey 4150 Meadow Bridge Rd Salisbury, MD 21804-1345 County: Wicomico	ZIP code
24010000601 RST	Brown Glass Company Charles 6581 Hobbs Rd Salisbury, MD 21804-1516 County: Wicomico	ZIP code
24010000616 RST	Piedmont Airlines Inc 5443 Airport Terminal Rd Salisbury, MD 21804-1545 County: Wicomico	ZIP code
24003000319 FINDS	Piedmont Airlines Maint Fac 5443 Airport Terminal Rd Salisbury, MD 21804-1545 County: Wicomico	ZIP code
24008000021 RCRIS_SG	Piedmont Airlines Maint Facility 5443 Airport Terminal Rd Salisbury, MD 21804-1545 County: Wicomico	ZIP code
24003009618 FINDS	Filtronic Comtek 5475 Airport Terminal Rd Salisbury, MD 21804-1545 County: Wicomico	ZIP code
24008003289 RCRIS_SG	Filtronic Comtek 5475 Airport Terminal Rd Salisbury, MD 21804-1545 County: Wicomico	ZIP code
24010000816 RST	Salisbury-wicomico Reg Airport 5485 Airport Terminal Rd Salisbury, MD 21804-1545 County: Wicomico	ZIP code
24010000710 RST	D & D Roofing Inc 32025 Fooks Rd Salisbury, MD 21804-1550 County: Wicomico	ZIP code
24010000852 RST	Wicomico Senior 101 Long Ave Salisbury, MD 21804-50ND County: Wicomico	ZIP code
24003017289 FINDS	Mid Eastern Oil Co 810 Eastern Shore Dr Salisbury, MD 21804-5945 County: Wicomico	ZIP code
24010000785 RST	Cavalier Energy 910 Eastern Shore Dr Salisbury, MD 21804-6410 County: Wicomico	ZIP code
24010000777 RST	Hamill's Barbershop 1023 Eastern Shore Dr Salisbury, MD 21804-6463 County: Wicomico	ZIP code
24003009658 FINDS	Grants Texaco Svc Inc 111 Truitt St Salisbury, MD 21804-7924 County: Wicomico	ZIP code

ERIIS ENVIRONMENTAL DATA REPORT
RESOURCE CONSERVATION AND RECOVERY INFORMATION SYSTEM
RCRIS_SG - UNPLOTTABLE SITES

ERIIS Report #107869A

Aug 23, 1996

ERIIS ID EPA ID	FACILITY	ADDRESS
24008000021 MDD002806693	Piedmont Airlines Maint Facility	5443 Airport Terminal Rd Salisbury, MD 21804-1545 County: Wicomico

Facility Is Not Reported In Raats

FACILITY VIOLATIONS:

1.	DATE DETERMINED:	04/21/92	DATE RESOLVED:	05/14/92
	AREA OF VIOLATION:	Generator-all Requirements		
2.	DATE DETERMINED:	04/21/92	DATE RESOLVED:	05/17/92
	AREA OF VIOLATION:	Generator-all Requirements		
3.	DATE DETERMINED:	04/21/92	DATE RESOLVED:	04/21/92
	AREA OF VIOLATION:	Generator-all Requirements		

FACILITY EVALUATIONS:

1.	EVALUATION DATE:	04/21/92	EVALUATION AGENCY:	State
	TYPE OF EVALUATION:	Compliance Evaluation Inspection		
	AREA(S) OF EVALUATION:	Generator-all Requirements Generator-land Ban Requirements		

FACILITY ENFORCEMENTS:

1.	ENFORCEMENT DATE:	04/21/1992	ENFORCEMENT AGENCY:	State
	TYPE OF ACTION:	Verbal, Informal Administrative Action		
	PENALTY(S):			
2.	ENFORCEMENT DATE:	04/27/1992	ENFORCEMENT AGENCY:	State
	TYPE OF ACTION:	Written, Informal Administrative Action		
	PENALTY(S):			
3.	ENFORCEMENT DATE:	02/09/1993	ENFORCEMENT AGENCY:	State
	TYPE OF ACTION:	Written, Informal Administrative Action		
	PENALTY(S):	$2,500 Proposed Monetary Penalty		

HAZARDOUS WASTES:

1.	WASTE CODE:	D000	AMOUNT OF WASTE:	.00000
	SOURCE OF INFO:	Notification		
2.	WASTE CODE:	D001	AMOUNT OF WASTE:	.00000
	SOURCE OF INFO:	Notification		
3.	WASTE CODE:	F001	AMOUNT OF WASTE:	.00000
	SOURCE OF INFO:	Notification		
4.	WASTE CODE:	F002	AMOUNT OF WASTE:	.00000
	SOURCE OF INFO:	Notification		
5.	WASTE CODE:	F003	AMOUNT OF WASTE:	.00000
	SOURCE OF INFO:	Notification		
6.	WASTE CODE:	F005	AMOUNT OF WASTE:	.00000
	SOURCE OF INFO:	Notification		

24008003289 MDD985423821	Filtronic Comtek	5475 Airport Terminal Rd Salisbury, MD 21804-1545 County: Wicomico

Facility Is Not Reported In Raats

HAZARDOUS WASTES:

1.	WASTE CODE:	D002	AMOUNT OF WASTE:	.00000
	SOURCE OF INFO:	Notification		

ERIIS ENVIRONMENTAL DATA REPORT
EMERGENCY RESPONSE NOTIFICATION SYSTEM
ERNS - UNPLOTTABLE SITES

ERIIS Report #107869A

Aug 23, 1996

ERIIS ID REPORT NUMBER SOURCE AGENCY	SPILL LOCATION	DISCHARGER NAME ORGANIZATION ADDRESS
24002000545 301151 Natl. Response Ctr	Upper Ferry Rd Salisbury, MD COUNTY: Wicomico	Wicomico County Upper Ferry Rd Salisbury, MD

SPILL DATE: 07/24/1995 WATER WAY AFFECTED: Bucket
MEDIA AFFECTED: LAND: N WATER: N AIR: N GRND WATER: N FACILTIY: N

LOCATION: Upper Ferry Rd
DESCRIPTION: Ferry Boat Hydraulic Unit Leaking Materials Into Bucket
MATERIAL SPILLED: Hydraulic Oil QTY: 0 Unk LBS: 0 QTY IN WATER: 0 Unk
ACTION TAKEN: None / Rate Of Drip 1pnt/hour

24002000593 302954 Natl. Response Ctr	Salisbury, MD COUNTY: Wicomico	Delmarva Power Box 1739 Naylor Mill Rd Salisbury, MD 20801

SPILL DATE: 08/07/1995 WATER WAY AFFECTED: Asphalt
MEDIA AFFECTED: LAND: Y WATER: N AIR: N GRND WATER: N FACILTIY: N

DESCRIPTION: Circuit Breaker/high Winds Blew It Over Causing The Material To Release
MATERIAL SPILLED: Oil, Misc: Transformer QTY: 17 Gal LBS: 126 QTY IN WATER: 0 Non
ACTION TAKEN: Secured/using Absorbents

24002000656 302954 pa Region	Salisbury, MD COUNTY: Wicomico	Delmarva Power Box 1739 Naylor Mill Rd Salisbury, MD 20801

SPILL DATE: 08/07/1995 WATER WAY AFFECTED: None
MEDIA AFFECTED: LAND: Y WATER: N AIR: N GRND WATER: N FACILTIY: N

DESCRIPTION: Circuit Breaker Circuit Breaker/high Winds Blew It Over Causing The Material To Release
MATERIAL SPILLED: Oil, Misc: Transformer QTY: 17 Gal LBS: 126 QTY IN WATER: 0 Unk
ACTION TAKEN: Secured/using Absorbents

ERIIS ENVIRONMENTAL DATA REPORT
MARYLAND UNDERGROUND STORAGE TANKS
RST - UNPLOTTABLE SITES

ERIIS Report #107869A — Aug 23, 1996

ERIIS ID / FACILITY ID	FACILITY	ADDRESS
24010000601 / 6012544	Brown Glass Company Charles	6581 Hobbs Rd Salisbury, MD 21804-1516 COUNTY: Wicomico

TANK ID	SUBSTANCE	CAPACITY	CURRENT AGE	STATUS
001	Gasoline/g	1000	20	Removed

ERIIS ID / FACILITY ID	FACILITY	ADDRESS
24010000616 / 6012565	Piedmont Airlines Inc	5443 Airport Terminal Rd Salisbury, MD 21804-1545 COUNTY: Wicomico

TANK ID	SUBSTANCE	CAPACITY	CURRENT AGE	STATUS
001	Diesel	10000	13	Currently Active
002	Used Oil	1000	15	Removed

ERIIS ID / FACILITY ID	FACILITY	ADDRESS
24010000710 / 6012707	D & D Roofing Inc	32025 Fooks Rd Salisbury, MD 21804-1550 COUNTY: Wicomico

TANK ID	SUBSTANCE	CAPACITY	CURRENT AGE	STATUS
001	Gasoline/g	1000	11	Permanently Out Of Use

ERIIS ID / FACILITY ID	FACILITY	ADDRESS
24010000732 / 6012739	Parker Kathleen	532 Gunby Rd Salisbury, MD 21804-8604 COUNTY: Wicomico

TANK ID	SUBSTANCE	CAPACITY	CURRENT AGE	STATUS
001	Gasoline/g	550	11	Currently Active

ERIIS ID / FACILITY ID	FACILITY	ADDRESS
24010000777 / 6012805	Hamill's Barbershop	1023 Eastern Shore Dr Salisbury, MD 21804-6463 COUNTY: Wicomico

TANK ID	SUBSTANCE	CAPACITY	CURRENT AGE	STATUS
001	Heating Oi	275	20	Currently Active

ERIIS ID / FACILITY ID	FACILITY	ADDRESS
24010000785 / 6012818	Cavalier Energy	910 Eastern Shore Dr Salisbury, MD 21804-6410 COUNTY: Wicomico

TANK ID	SUBSTANCE	CAPACITY	CURRENT AGE	STATUS
001	Heating Oi	500	Not Reported	Currently Active

ERIIS ID / FACILITY ID	FACILITY	ADDRESS
24010000816 / 6012861	Salisbury-wicomico Reg Airport	5485 Airport Terminal Rd Salisbury, MD 21804-1545 COUNTY: Wicomico

TANK ID	SUBSTANCE	CAPACITY	CURRENT AGE	STATUS
001	Gasoline/g	19000	10	Currently Active
002	Gasoline/g	20000	10	Currently Active
003	Gasoline/g	10000	11	Removed

ERIIS ID / FACILITY ID	FACILITY	ADDRESS
24010000821 / 6012867	Peggy S Pusey	4150 Meadow Bridge Rd Salisbury, MD 21804-1345 COUNTY: Wicomico

TANK ID	SUBSTANCE	CAPACITY	CURRENT AGE	STATUS
001	Gasoline/g	1000	15	Removed

ERIIS ID / FACILITY ID	FACILITY	ADDRESS
010000826 / 6013126	Oil Repair & Installation Co	8124 Stevens Rd Salisbury, MD 21804-9602 COUNTY: Wicomico

TANK ID	SUBSTANCE	CAPACITY	CURRENT AGE	STATUS
001	Gasoline/g	10000	13	Currently Active

ERIIS ENVIRONMENTAL DATA REPORT
MARYLAND SOLID WASTE FACILITIES
SWF - UNPLOTTABLE SITES

ERIIS Report #107869A

Aug 23, 1996

ERIIS ID OWNER	FACILITY	TYPE OF FACILITY OWNER	PERMIT NO. EXP. DATE
24018000028 City	Newland Park COUNTY: Wicomico	Municipal Sanitary Landfill City	1993WEP02830 01/16/00

ERIIS ENVIRONMENTAL DATA REPORT
FACILITY INDEX SYSTEM
FINDS - UNPLOTTABLE SITES

ERIIS Report #107869A

Aug 23, 1996

ERIIS ID EPA ID	FACILITY	ADDRESS
24003000319 MDD002806693	Piedmont Airlines Maint Fac	5443 Airport Terminal Rd Salisbury, MD 21804-1545 COUNTY: Wicomico

SIC CODE(S): Not Reported

TRACKING PROGRAM	LAST UPDATE
RCRIS	08/03/95

24003009618 MDD985423821	Filtronic Comtek	5475 Airport Terminal Rd Salisbury, MD 21804-1545 COUNTY: Wicomico

SIC CODE(S): Not Reported

TRACKING PROGRAM	LAST UPDATE
RCRIS	08/03/95

24003009658 MD0000010140	Grants Texaco Svc Inc	111 Truitt St Salisbury, MD 21804-7924 COUNTY: Wicomico

SIC CODE(S): Not Reported

TRACKING PROGRAM	LAST UPDATE
RCRIS	08/03/95

24003017289 MD0001205756	Mid Eastern Oil Co	810 Eastern Shore Dr Salisbury, MD 21804-5945 COUNTY: Wicomico

SIC CODE(S): Not Reported

TRACKING PROGRAM	LAST UPDATE
RCRIS	Not Reported

ENVIRONMENTAL RISK INFORMATION & IMAGING SERVICES
AERIAL PHOTOGRAPH SEARCH REPORT

The following sources have reported aerial photo coverage for the subject site USGS topoquad.
For site-specific photo availability and ordering, please call the individual source agency or call AIC at 1-800-945-9509 or fax this page to AIC at 512-478-5215.

ERIIS Report #107869A

Aug 23, 1996
Page 1

VENDOR NAME
PHONE

ADDRESS

Agricultural Stabilization And Conservation Service
(801) 975-3503

Aerail Photography Field Office P O Box 30010
Salt Lake City, UT 84130-0010

DATE OF COVERAGE: 1952 JUN 08
SENSOR CLASS: Vertical Carto (implies Stereo)
PROJECT CODE: ANM
SCALE: 20000
FOCAL LENGTH: 8.25in OR 210mm
FILM TYPE: B&W
CLOUD COVER: 0%
QUADRANGLE COVERAGE: 70%
REMARKS: 01

DATE OF COVERAGE: 1958 JUN 30
SENSOR CLASS: Vertical Carto (implies Stereo)
PROJECT CODE: ANM
SCALE: 20000
FOCAL LENGTH: 8.25in OR 210mm
FILM TYPE: B&W
CLOUD COVER: 0%
QUADRANGLE COVERAGE: 70%
REMARKS: 01

DATE OF COVERAGE: 1964 MAY 05
SENSOR CLASS: Vertical Carto (implies Stereo)
PROJECT CODE: ANM
SCALE: 20000
FOCAL LENGTH: 8.25in OR 210mm
FILM TYPE: B&W
CLOUD COVER: 0%
QUADRANGLE COVERAGE: 70%
REMARKS: 03

DATE OF COVERAGE: 1972 OCT 02
SENSOR CLASS: Vertical Carto (implies Stereo)
PROJECT CODE:
SCALE: 40000
FOCAL LENGTH: 6.00in OR 152mm
FILM TYPE: B&W
CLOUD COVER: 0%
QUADRANGLE COVERAGE: 70%
REMARKS: 03

DATE OF COVERAGE: 1980 MAR 16
SENSOR CLASS: Vertical Carto (implies Stereo)
PROJECT CODE:
SCALE: 40000
FOCAL LENGTH: 6.00in OR 152mm
FILM TYPE: B&W
CLOUD COVER: 0%
QUADRANGLE COVERAGE: 70%
REMARKS: 03

DATE OF COVERAGE: 1952 JUN 08
SENSOR CLASS: Vertical Carto (implies Stereo)
PROJECT CODE: ANN
SCALE: 20000
FOCAL LENGTH: 8.25in OR 210mm
FILM TYPE: B&W
CLOUD COVER: 0%
QUADRANGLE COVERAGE: 20%
REMARKS: 04

DATE OF COVERAGE: 1958 MAY 21
SENSOR CLASS: Vertical Carto (implies Stereo)
PROJECT CODE: ANN
SCALE: 20000
FOCAL LENGTH: 8.25in OR 210mm
FILM TYPE: B&W
CLOUD COVER: 0%
QUADRANGLE COVERAGE: 20%
REMARKS: 04

DATE OF COVERAGE: 1980 MAR 16
SENSOR CLASS: Vertical Carto (implies Stereo)
PROJECT CODE:
SCALE: 40000
FOCAL LENGTH: 6.00in OR 152mm
FILM TYPE: B&W
CLOUD COVER: 0%
QUADRANGLE COVERAGE: 20%
REMARKS: 04

DATE OF COVERAGE: 1972 OCT 02
SENSOR CLASS: Vertical Carto (implies Stereo)
PROJECT CODE: 24047
SCALE: 40000
FOCAL LENGTH: 6.00in OR 152mm
FILM TYPE: B&W
CLOUD COVER: 0%
QUADRANGLE COVERAGE: 30%
REMARKS: MD WORCESTE14-15

National Ocean Service Noaa/coast And Geodetic Survey Support
(301) 713-2692

Oaa/coast And Geodetic Survey S
Silver Spring, MD 20910-3282

DATE OF COVERAGE: 1980 NOV 20
SENSOR CLASS: Vertical Carto (implies Stereo)
PROJECT CODE: 80 ZC
SCALE: 40000
FOCAL LENGTH: 6.00in OR 152mm
FILM TYPE: COLOR
CLOUD COVER: 0%
QUADRANGLE COVERAGE: 20%
REMARKS: 133G4-1346-1348

DATE OF COVERAGE: 1953 NOV 29
SENSOR CLASS: Vertical Carto (implies Stereo)
PROJECT CODE: 530
SCALE: 24000
FOCAL LENGTH: 6.00in OR 152mm
FILM TYPE: B&W
CLOUD COVER: 0%
QUADRANGLE COVERAGE: 20%
REMARKS: 133G 1075-1077

DATE OF COVERAGE: 1959 SEP 19
SENSOR CLASS: Vertical Carto (implies Stereo)
PROJECT CODE: 59W-1
SCALE: 24000
FOCAL LENGTH: 6.00in OR 152mm
FILM TYPE: B&W
CLOUD COVER: 0%
QUADRANGLE COVERAGE: 40%
REMARKS: 133G 8785-8789

ENVIRONMENTAL RISK INFORMATION & IMAGING SERVICES
AERIAL PHOTOGRAPH SEARCH REPORT

The following sources have reported aerial photo coverage for the subject site USGS topoquad.
For site-specific photo availability and ordering, please call the individual source agency or call AIC at 1-800-945-9509 or fax this page to AIC at 512-478-5215.

VENDOR NAME
PHONE

ADDRESS

DATE OF COVERAGE: 1959 SEP 19
SENSOR CLASS: Vertical Carto (implies Stereo)
PROJECT CODE: 59W-2
SCALE: 24000
FOCAL LENGTH: 6.00in OR 152mm
FILM TYPE: B&W
CLOUD COVER: 0%
QUADRANGLE COVERAGE: 20%
REMARKS: 133G 8790-8792

DATE OF COVERAGE: 1966 DEC 08
SENSOR CLASS: Vertical Carto (implies Stereo)
PROJECT CODE: 66W-1
SCALE: 24000
FOCAL LENGTH: 6.00in OR 152mm
FILM TYPE: B&W
CLOUD COVER: 0%
QUADRANGLE COVERAGE: 50%
REMARKS: 133G-6 4166-4190

DATE OF COVERAGE: 1966 DEC 08
SENSOR CLASS: Vertical Carto (implies Stereo)
PROJECT CODE: 66W-2
SCALE: 24000
FOCAL LENGTH: 6.00in OR 152mm
FILM TYPE: B&W
CLOUD COVER: 0%
QUADRANGLE COVERAGE: 50%
REMARKS: 133G-6 4209-4221

DATE OF COVERAGE: 1966 DEC 08
SENSOR CLASS: Vertical Carto (implies Stereo)
PROJECT CODE: 66W-3
SCALE: 24000
FOCAL LENGTH: 6.00in OR 152mm
FILM TYPE: B&W
CLOUD COVER: 0%
QUADRANGLE COVERAGE: 20%
REMARKS: 133G-6 4223-4233

DATE OF COVERAGE: 1971 MAY 18
SENSOR CLASS: Vertical Carto (implies Stereo)
PROJECT CODE: 71L-1
SCALE: 30000
FOCAL LENGTH: 6.00in OR 152mm
FILM TYPE: B&W
CLOUD COVER: 0%
QUADRANGLE COVERAGE: 20%
REMARKS: 133G-9 5854-5858

DATE OF COVERAGE: 1971 MAY 18
SENSOR CLASS: Vertical Carto (implies Stereo)
PROJECT CODE: 71L-2
SCALE: 30000
FOCAL LENGTH: 6.00in OR 152mm
FILM TYPE: B&W
CLOUD COVER: 0%
QUADRANGLE COVERAGE: 50%
REMARKS: 133G-9 5859-5869

DATE OF COVERAGE: 1972 JUN 12
SENSOR CLASS: Vertical Carto (implies Stereo)
PROJECT CODE: 72L
SCALE: 30000
FOCAL LENGTH: 6.00in OR 152mm
FILM TYPE: B&W
CLOUD COVER: 0%
QUADRANGLE COVERAGE: 40%
REMARKS: 133G-9 6791-6808

DATE OF COVERAGE: 1977 JUN 04
SENSOR CLASS: Vertical Carto (implies Stereo)
PROJECT CODE: 77B-2
SCALE: 36000
FOCAL LENGTH: 6.00in OR 152mm
FILM TYPE: B&W
CLOUD COVER: 0%
QUADRANGLE COVERAGE: 40%
REMARKS: 133G11 5518-5524

S Air Force Dept Of The Air Force Edc
(300) USA-MAPS

DATE OF COVERAGE: 1960 JAN 01
SENSOR CLASS: Vertical Carto (implies Stereo)
PROJECT CODE: 59035
SCALE: 60000
FOCAL LENGTH: UNKOWN
FILM TYPE: B&W
CLOUD COVER: 0%
QUADRANGLE COVERAGE: 100%
REMARKS: 1 0950111

S Geological Survey Reston Esic
(703) 648-5920

507 National Center
Reston, VA 22092

DATE OF COVERAGE: 1974 MAR 22
SENSOR CLASS: Vertical Carto (implies Stereo)
PROJECT CODE: SWII
SCALE: 20697
FOCAL LENGTH: OTHER
FILM TYPE: B&W
CLOUD COVER: 0%
QUADRANGLE COVERAGE: 100%
REMARKS:

DATE OF COVERAGE: 1976 MAY 12
SENSOR CLASS: Vertical Carto (implies Stereo)
PROJECT CODE: VDLK
SCALE: 76000
FOCAL LENGTH: OTHER
FILM TYPE: B&W
CLOUD COVER: 0%
QUADRANGLE COVERAGE: 100%
REMARKS:

DATE OF COVERAGE: 1978 APR 29
SENSOR CLASS: Vertical Carto (implies Stereo)
PROJECT CODE: VENB
SCALE: 80000
FOCAL LENGTH: OTHER
FILM TYPE: B&W
CLOUD COVER: 0%
QUADRANGLE COVERAGE: 100%
REMARKS:

ENVIRONMENTAL RISK INFORMATION & IMAGING SERVICES
AERIAL PHOTOGRAPH SEARCH REPORT

The following sources have reported aerial photo coverage for the subject site USGS topoquad.
For site-specific photo availability and ordering, please call the individual source agency or call AIC at 1-800-945-9509 or fax this page to AIC at 512-478-5215.

VENDOR NAME
PHONE

ADDRESS

DATE OF COVERAGE: 1982 APR 01
SENSOR CLASS: Vertical Carto (implies Stereo)
PROJECT CODE: N3875
SCALE: 80000
FOCAL LENGTH: OTHER
FILM TYPE: B&W
CLOUD COVER: 0%
QUADRANGLE COVERAGE: 100%
REMARKS:

DATE OF COVERAGE: 1983 MAR 01
SENSOR CLASS: Vertical Carto (implies Stereo)
PROJECT CODE: N3875
SCALE: 58000
FOCAL LENGTH: OTHER
FILM TYPE: COLOR
CLOUD COVER: 0%
QUADRANGLE COVERAGE: 100%
REMARKS:

DATE OF COVERAGE: 1988 JUN
SENSOR CLASS: Slar
PROJECT CODE: RADSAL
SCALE: 0250000
FOCAL LENGTH: OTHER
FILM TYPE: B&W
CLOUD COVER: UNK
QUADRANGLE COVERAGE: 100%
REMARKS: SALISBURY W

DATE OF COVERAGE: 1989
SENSOR CLASS: Vertical Carto (implies Stereo)
PROJECT CODE: NP8701
SCALE: 0040000
FOCAL LENGTH: 6.00in OR 152mm
FILM TYPE: COLOR
CLOUD COVER: 0%
QUADRANGLE COVERAGE: 100%
REMARKS: NAPP-LEAF OFF

National Archives & Records Admin Cartographic & Architectural Br 8601 Adelphi Rd
(301) 713-7040
College Park, MD 20740-6001

DATE OF COVERAGE: 1938
SENSOR CLASS: Vertical Carto (implies Stereo)
PROJECT CODE: ANM
SCALE: 20000
FOCAL LENGTH: 8.25in OR 210mm
FILM TYPE: B&W
CLOUD COVER: 0%
QUADRANGLE COVERAGE: 70%
REMARKS: ASCS PROJECT

National Aeronautics And Space Administration, Ames Research Cntr Contact U S Geological Survey Esic Offices
(800) USA-MAPS

DATE OF COVERAGE: 1972 JUL 24
SENSOR CLASS: Vertical Reconnaissance
PROJECT CODE: 00538
SCALE: 129000
FOCAL LENGTH: 6.00in OR 152mm
FILM TYPE: COLOR
CLOUD COVER: 10%
QUADRANGLE COVERAGE: 90%
REMARKS: 572000538 3823 3

DATE OF COVERAGE: 1972 JUL 24
SENSOR CLASS: Vertical Reconnaissance
PROJECT CODE: 00538
SCALE: 130000
FOCAL LENGTH: 6.00in OR 152mm
FILM TYPE: COLOR
CLOUD COVER: 70%
QUADRANGLE COVERAGE: 100%
REMARKS: 572000538 3822 3

DATE OF COVERAGE: 1972 AUG 22
SENSOR CLASS: Vertical Reconnaissance
PROJECT CODE: 00642
SCALE: 129000
FOCAL LENGTH: 1.97in OR 50mm
FILM TYPE: COLOR
CLOUD COVER: 10%
QUADRANGLE COVERAGE: 100%
REMARKS: 572000642 3665 3

DATE OF COVERAGE: 1972 AUG 22
SENSOR CLASS: Vertical Reconnaissance
PROJECT CODE: 00642
SCALE: 130000
FOCAL LENGTH: 1.97in OR 50mm
FILM TYPE: COLOR
CLOUD COVER: 10%
QUADRANGLE COVERAGE: 60%
REMARKS: 572000642 3642 3

DATE OF COVERAGE: 1972 DEC 03
SENSOR CLASS: Vertical Reconnaissance
PROJECT CODE: 00848
SCALE: 128000
FOCAL LENGTH: 6.00in OR 152mm
FILM TYPE: COLOR
CLOUD COVER: 0%
QUADRANGLE COVERAGE: 20%
REMARKS: 572000848 6744 6

DATE OF COVERAGE: 1973 JAN 26
SENSOR CLASS: Vertical Reconnaissance
PROJECT CODE: 00902
SCALE: 130000
FOCAL LENGTH: 6.00in OR 152mm
FILM TYPE: COLOR
CLOUD COVER: 10%
QUADRANGLE COVERAGE: 100%
REMARKS: 573000902 8026 8

DATE OF COVERAGE: 1973 JAN 26
SENSOR CLASS: Vertical Reconnaissance
PROJECT CODE: 00902
SCALE: 131000
FOCAL LENGTH: 6.00in OR 152mm
FILM TYPE: COLOR
CLOUD COVER: 10%
QUADRANGLE COVERAGE: 50%
REMARKS: 573000902 8015 8

ENVIRONMENTAL RISK INFORMATION & IMAGING SERVICES
AERIAL PHOTOGRAPH SEARCH REPORT

The following sources have reported aerial photo coverage for the subject site USGS topoquad.
For site-specific photo availability and ordering, please call the individual source agency or call AIC at 1-800-945-9509 or fax this page to AIC at 512-478-5215.

VENDOR NAME
PHONE

ADDRESS

DATE OF COVERAGE:	1973 JAN 26	FILM TYPE:	COLOR
SENSOR CLASS:	Vertical Reconnaissance	CLOUD COVER:	0%
PROJECT CODE:	00902	QUADRANGLE COVERAGE:	50%
SCALE:	132000	REMARKS:	573000902 8023 8
FOCAL LENGTH:	6.00in OR 152mm		
DATE OF COVERAGE:	1973 JAN 31	FILM TYPE:	COLOR
SENSOR CLASS:	Vertical Reconnaissance	CLOUD COVER:	10%
PROJECT CODE:	00947	QUADRANGLE COVERAGE:	100%
SCALE:	129000	REMARKS:	573000947 8450 8
FOCAL LENGTH:	6.00in OR 152mm		
DATE OF COVERAGE:	1973 MAR 28	FILM TYPE:	COLOR
SENSOR CLASS:	Vertical Reconnaissance	CLOUD COVER:	10%
PROJECT CODE:	01074	QUADRANGLE COVERAGE:	40%
SCALE:	131000	REMARKS:	573001074 0260 0
FOCAL LENGTH:	6.00in OR 152mm		
DATE OF COVERAGE:	1973 APR 29	FILM TYPE:	COLOR
SENSOR CLASS:	Vertical Reconnaissance	CLOUD COVER:	10%
PROJECT CODE:	01117	QUADRANGLE COVERAGE:	100%
SCALE:	127000	REMARKS:	573001117 9411 9
FOCAL LENGTH:	6.00in OR 152mm		
DATE OF COVERAGE:	1973 APR 29	FILM TYPE:	COLOR
SENSOR CLASS:	Vertical Reconnaissance	CLOUD COVER:	20%
PROJECT CODE:	01117	QUADRANGLE COVERAGE:	70%
SCALE:	129000	REMARKS:	573001117 9436 9
FOCAL LENGTH:	6.00in OR 152mm		
DATE OF COVERAGE:	1973 APR 29	FILM TYPE:	COLOR
SENSOR CLASS:	Vertical Reconnaissance	CLOUD COVER:	10%
PROJECT CODE:	01117	QUADRANGLE COVERAGE:	20%
SCALE:	130000	REMARKS:	573001117 9415 9
FOCAL LENGTH:	6.00in OR 152mm		
DATE OF COVERAGE:	1973 JUN 01	FILM TYPE:	COLOR
SENSOR CLASS:	Vertical Reconnaissance	CLOUD COVER:	50%
PROJECT CODE:	01200	QUADRANGLE COVERAGE:	100%
SCALE:	130000	REMARKS:	573001200 1862 1
FOCAL LENGTH:	6.00in OR 152mm		
DATE OF COVERAGE:	1973 JUN 01	FILM TYPE:	COLOR
SENSOR CLASS:	Vertical Reconnaissance	CLOUD COVER:	40%
PROJECT CODE:	01200	QUADRANGLE COVERAGE:	100%
SCALE:	132000	REMARKS:	573001200 1888 1
FOCAL LENGTH:	6.00in OR 152mm		
DATE OF COVERAGE:	1973 JUN 01	FILM TYPE:	COLOR
SENSOR CLASS:	Vertical Reconnaissance	CLOUD COVER:	10%
PROJECT CODE:	01200	QUADRANGLE COVERAGE:	30%
SCALE:	133000	REMARKS:	573001200 1886 1
FOCAL LENGTH:	6.00in OR 152mm		
DATE OF COVERAGE:	1973 OCT 27	FILM TYPE:	COLOR
SENSOR CLASS:	Vertical Reconnaissance	CLOUD COVER:	0%
PROJECT CODE:	01525	QUADRANGLE COVERAGE:	70%
SCALE:	133000	REMARKS:	573001525 5310 5
FOCAL LENGTH:	6.00in OR 152mm		
DATE OF COVERAGE:	1973 DEC 01	FILM TYPE:	COLOR
SENSOR CLASS:	Vertical Reconnaissance	CLOUD COVER:	0%
PROJECT CODE:	01567	QUADRANGLE COVERAGE:	80%
SCALE:	130000	REMARKS:	573001567 6713 6
FOCAL LENGTH:	6.00in OR 152mm		
DATE OF COVERAGE:	1976 JUL 19	FILM TYPE:	COLOR
SENSOR CLASS:	Vertical Reconnaissance	CLOUD COVER:	10%
PROJECT CODE:	02383	QUADRANGLE COVERAGE:	30%
SCALE:	44000	REMARKS:	576002383 4367 4
FOCAL LENGTH:	1.97in OR 50mm		
DATE OF COVERAGE:	1988 JUN 22	FILM TYPE:	COLOR
SENSOR CLASS:	Vertical Reconnaissance	CLOUD COVER:	0%
PROJECT CODE:	03727	QUADRANGLE COVERAGE:	100%
SCALE:	65000	REMARKS:	588003727 3046 3
FOCAL LENGTH:	12.00in OR		

at
80

ENVIRONMENTAL RISK INFORMATION & IMAGING SERVICES
AERIAL PHOTOGRAPH SEARCH REPORT

The following sources have reported aerial photo coverage for the subject site USGS topoquad.
For site-specific photo availability and ordering, please call the individual source agency or call AIC at 1-800-945-9509 or fax this page to AIC at 512-478-5215.

VENDOR NAME
PHONE

ADDRESS

DATE OF COVERAGE:	1970 SEP 23	FILM TYPE:	COLOR
SENSOR CLASS:	Vertical Reconnaissance	CLOUD COVER:	0%
PROJECT CODE:	1440	QUADRANGLE COVERAGE:	100%
SCALE:	124297	REMARKS:	614400190 7286 7
FOCAL LENGTH:	6.00in OR 152mm		
DATE OF COVERAGE:	1970 SEP 23	FILM TYPE:	COLOR
SENSOR CLASS:	Vertical Reconnaissance	CLOUD COVER:	0%
PROJECT CODE:	1440	QUADRANGLE COVERAGE:	50%
SCALE:	125641	REMARKS:	614400190 7312 7
FOCAL LENGTH:	6.00in OR 152mm		
DATE OF COVERAGE:	1970 SEP 23	FILM TYPE:	COLOR
SENSOR CLASS:	Vertical Reconnaissance	CLOUD COVER:	0%
PROJECT CODE:	1440	QUADRANGLE COVERAGE:	50%
SCALE:	129698	REMARKS:	614400190 7301 7
FOCAL LENGTH:	6.00in OR 152mm		
DATE OF COVERAGE:	1971 MAY 18	FILM TYPE:	COLOR
SENSOR CLASS:	Vertical Reconnaissance	CLOUD COVER:	0%
PROJECT CODE:	1660	QUADRANGLE COVERAGE:	80%
SCALE:	64720	REMARKS:	616600250 0039 0
FOCAL LENGTH:	12.00in OR		
DATE OF COVERAGE:	1971 MAY 18	FILM TYPE:	COLOR
SENSOR CLASS:	Vertical Reconnaissance	CLOUD COVER:	0%
PROJECT CODE:	1660	QUADRANGLE COVERAGE:	100%
SCALE:	118352	REMARKS:	616600260 8477 8
FOCAL LENGTH:	6.00in OR 152mm		
DATE OF COVERAGE:	1971 MAY 18	FILM TYPE:	COLOR
SENSOR CLASS:	Vertical Reconnaissance	CLOUD COVER:	0%
PROJECT CODE:	1660	QUADRANGLE COVERAGE:	100%
SCALE:	120273	REMARKS:	616600240 5487 5
FOCAL LENGTH:	6.00in OR 152mm		
DATE OF COVERAGE:	1971 MAY 19	FILM TYPE:	COLOR
SENSOR CLASS:	Vertical Reconnaissance	CLOUD COVER:	0%
PROJECT CODE:	1660	QUADRANGLE COVERAGE:	100%
SCALE:	121908	REMARKS:	616600330 5641 5
FOCAL LENGTH:	6.00in OR 152mm		
DATE OF COVERAGE:	1971 MAY 19	FILM TYPE:	COLOR
SENSOR CLASS:	Vertical Reconnaissance	CLOUD COVER:	0%
PROJECT CODE:	1660	QUADRANGLE COVERAGE:	100%
SCALE:	121940	REMARKS:	616600350 8642 8
FOCAL LENGTH:	6.00in OR 152mm		
DATE OF COVERAGE:	1971 JUN 09	FILM TYPE:	COLOR
SENSOR CLASS:	Vertical Reconnaissance	CLOUD COVER:	10%
PROJECT CODE:	1810	QUADRANGLE COVERAGE:	40%
SCALE:	20113	REMARKS:	618100170 7543 7
FOCAL LENGTH:	6.00in OR 152mm		
DATE OF COVERAGE:	1971 JUN 09	FILM TYPE:	COLOR
SENSOR CLASS:	Vertical Reconnaissance	CLOUD COVER:	10%
PROJECT CODE:	1810	QUADRANGLE COVERAGE:	30%
SCALE:	20241	REMARKS:	618100160 2415 2
FOCAL LENGTH:	6.00in OR 152mm		
DATE OF COVERAGE:	1977 APR 12	FILM TYPE:	COLOR
SENSOR CLASS:	Vertical Reconnaissance	CLOUD COVER:	0%
PROJECT CODE:	3560	QUADRANGLE COVERAGE:	100%
SCALE:	122400	REMARKS:	635600020 0154 0
FOCAL LENGTH:	6.00in OR 152mm		
DATE OF COVERAGE:	1977 APR 12	FILM TYPE:	COLOR
SENSOR CLASS:	Vertical Reconnaissance	CLOUD COVER:	0%
PROJECT CODE:	3560	QUADRANGLE COVERAGE:	100%
SCALE:	123141	REMARKS:	635600020 0149 0
FOCAL LENGTH:	6.00in OR 152mm		
DATE OF COVERAGE:	1977 APR 12	FILM TYPE:	COLOR
SENSOR CLASS:	Vertical Reconnaissance	CLOUD COVER:	0%
PROJECT CODE:	3560	QUADRANGLE COVERAGE:	80%
SCALE:	123746	REMARKS:	635600020 0160 0
FOCAL LENGTH:	6.00in OR 152mm		

ENVIRONMENTAL RISK INFORMATION & IMAGING SERVICES
AERIAL PHOTOGRAPH SEARCH REPORT

The following sources have reported aerial photo coverage for the subject site USGS topoquad.
For site-specific photo availability and ordering, please call the individual source agency or call AIC at 1-800-945-9509 or fax this page to AIC at 512-478-5215.

VENDOR NAME
PHONE

ADDRESS

DATE OF COVERAGE: 1977 JUN
SENSOR CLASS: Vertical Carto (implies Stereo)
PROJECT CODE: VW776
SCALE: 53500
FOCAL LENGTH: 6.00in OR 152mm

FILM TYPE: B&W
CLOUD COVER: 0%
QUADRANGLE COVERAGE: 70%
REMARKS:

Air Survey Corp
(703) 471-4510

45180 Business Court
Sterling, VA 22170-6702

DATE OF COVERAGE: 1980
SENSOR CLASS: Vertical Carto (implies Stereo)
PROJECT CODE: AEROEC
SCALE: 0024000
FOCAL LENGTH: 6.00in OR 152mm

FILM TYPE: B&W
CLOUD COVER: 0%
QUADRANGLE COVERAGE: 100%
REMARKS: AERO-ECO AREA

ERIIS LIST OF STREETS IN THE RADIUS

ERIIS Report #107869A Aug 23, 1996

STREET NAME
Adams Ave
Alabama Ave
Albert
Allenwood Dr
Arbutus Dr
Arthur Ct
Austin Ct
Avery St
Bateman St
Beaglin Park Dr
Beauchamp St
Bethel St
Buckingham Cir
Bus Rte 13
Camden Ave
Canal Park Dr
Carrol St
Carrollton Ave
Cecil
Center
Circle
N Clairmont
S Clairmont
Clark
Clemwood
Cleveland Ave
E College Ave
W College Ave
Crestview Lane
Cross St
Cyothia Pl
Dewey Lane
S Division St
Dogwood Dr
Douglas Road
Downing
Druid Hill Ave
Dykes Road
Eastern Shore Dr
Edgar Dr
Elberta Ave
Elm
Elmwood St
Evans
Evergreen Ave
Federal
Florida Ave
Forest Lane
Francis Dr
Franklin Ave
Frederick Ave
Fulton St
Georgia Ave
Gettysburg Ave
Gladstone Cir
Goldborough St
Grant Ave
Green-Mor Ave
Grove
Hall Dr
Halsey Dr
Hanover St
Hanson
Hastings
S Haven Ave
Hayes Ave
Hazel Ave
Hemlock St
Honeysuckle Dr
Howard St
Huston
Iris Dr
Jackson St
James Ave

ERIIS LIST OF STREETS IN THE RADIUS

ERIIS Report #107869A Aug 23, 1996

STREET NAME
Jenkins
John
Juniper St
Kay Dr
Kendall
Laurel Dr
Lee St
Light St
Lilac Dr
Lin Hill Cir
Lincoln Ave
E Lincoln Ave
W Lincoln Ave
Lloyd St
Locust Ter
E Locust St
W Locust St
Logan St
Lorecrop
Louis Ave
Madison St
Manor Dr
Margaret St
Marian
Market St
Maryland Ave
May Dr
Mayfield
Mc Kinley
Middle Blvd
Milford St
Mitchell
Monroe
Monticello Ave
Morris
Mount
Mulberry St
Newton St
Nimitz Ct
North Blvd
Oak St
Oak Hill Ave
Ohio Ave
Onley Road
Orchard Cir
Oriole
Park Heights Ave
Patterson
Penn Ave
Perry Dr
Pierce Ave
Pine Bluff Road
Pinehurst Ave
N Pinehurst Ave
S Pinehurst
Poplar
Powell Ave
Power St
Prince St
Princeton Ave
Pryor Ave
Quincy St
Race St
Regency Dr
Register St
Rickover Ct
Ridge Road
Riverside Road
Riverview Ave
Roger St
Roland Ave
Rose Dr
Royal
Russell Ave

ERIIS LIST OF STREETS IN THE RADIUS

ERIIS Report #107869A Aug 23, 1996

STREET NAME
Salisbury Snow Hill Road
S Schumaker Dr
Sheffield Ave
Shiloh St
Smith St
Snow Hill Cir
Somerset Ave
South Blvd
Spring Ave
Springfield Cir
Spruce St
Spruell Dr
Taney Ave
Taylor St
Terrie Ct
Texas
Tulip Dr
Tyler Ave
US Hwy 13
Upshur
Van Buren
Venton
Vermont Ave
Victor Dr
Vincent
Vine St
E Vine St
Virginia Ave
Washington St
Waverly St
Wayne St
Webster
Wesley Dr
Wicomico St
Wicomico Farmers Market
Wilkins Road
Winder St
Wisteria Dr
Woodland Road