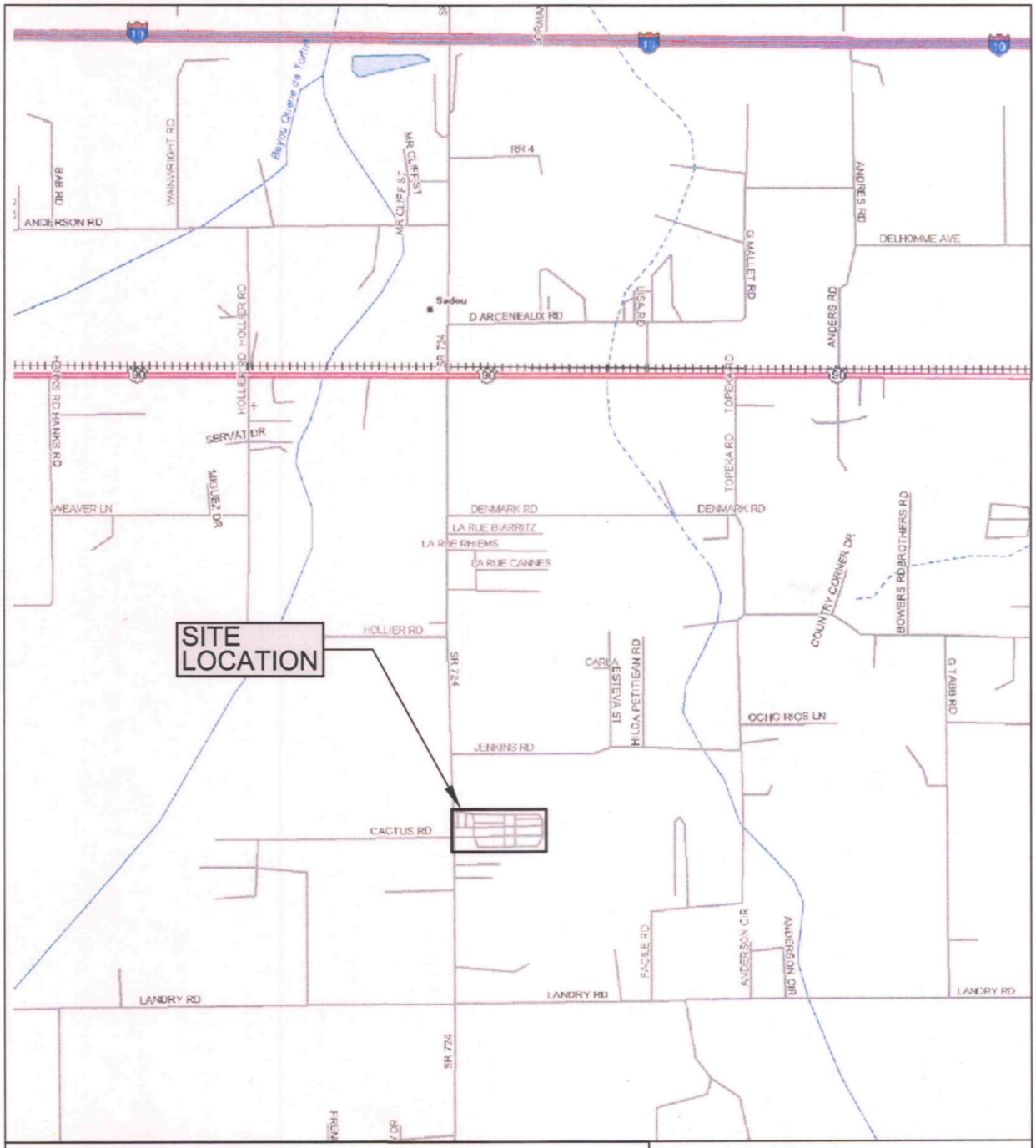

SOURCE: DELORME STREET ATLAS USA DELUXE
DUSON, LOUISIANA

0 920 1840
SCALE IN FEET

N

197357

CERCLIS No.: LA0000605278
TDD No.: 06-04-03-0003

US EPA REGION 6
START-2

Figure 3-1
SITE LOCATION MAP
CACTUS PIPE

DUSON, LAFAYETTE PARISH, LOUISIANA

DATE:	W.O. #	SCALE:
8-23-04	12632.001.200.2138.01	1" = 1840'

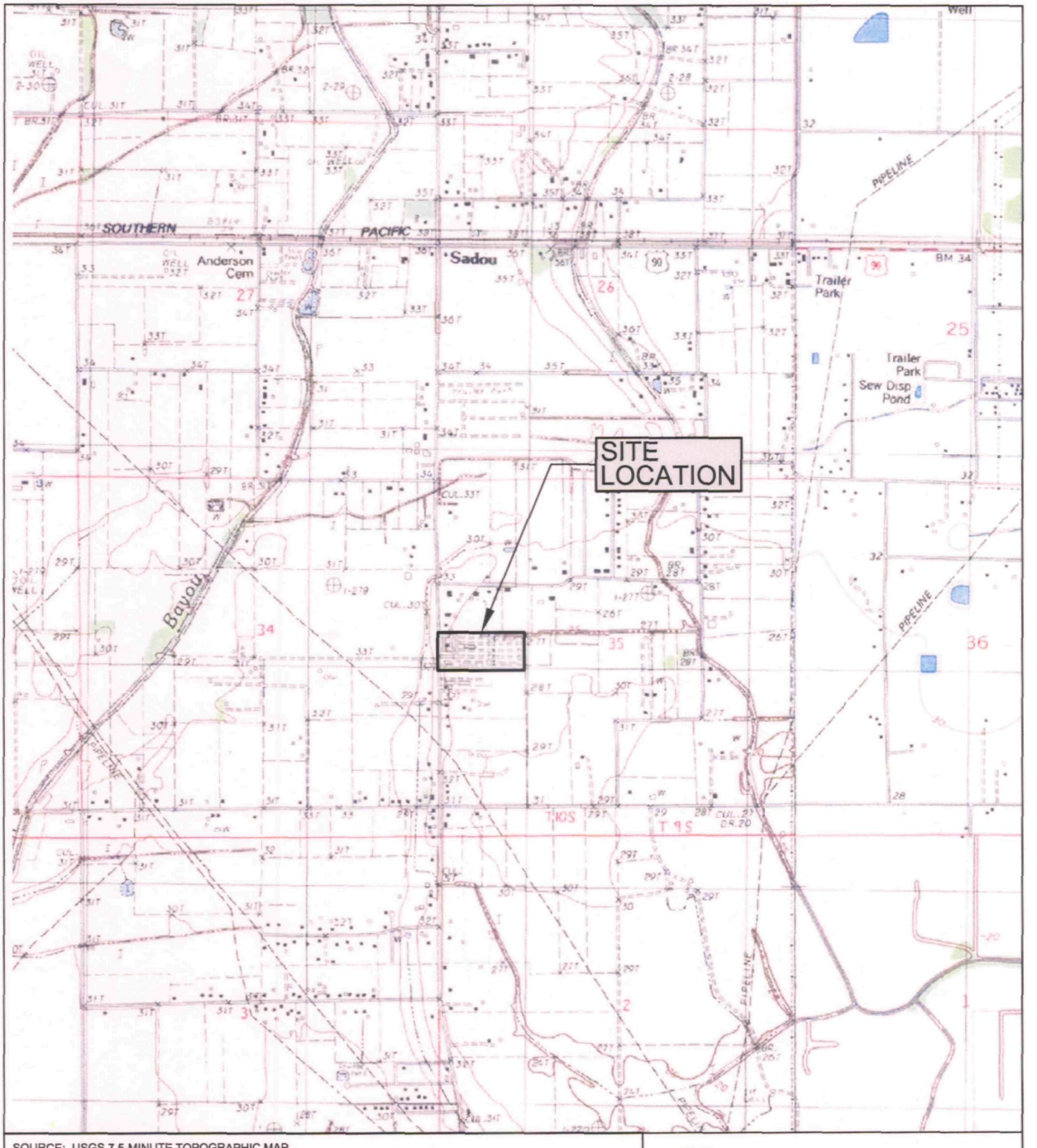

SOURCE: USGS 7.5-MINUTE TOPOGRAPHIC MAP
DUSON, LOUISIANA

0 1050 2100
SCALE IN FEET

N

CERCLIS No.: LA0000605278
TDD No.: 06-04-03-0003

US EPA REGION 6
START-2

FIGURE 3-2
SITE AREA MAP
CACTUS PIPE

DUSON, LAFAYETTE PARISH, LOUISIANA

DATE:	W.O. #	SCALE:
8-23-04	12632.001.200.2138.01	1" = 2100'

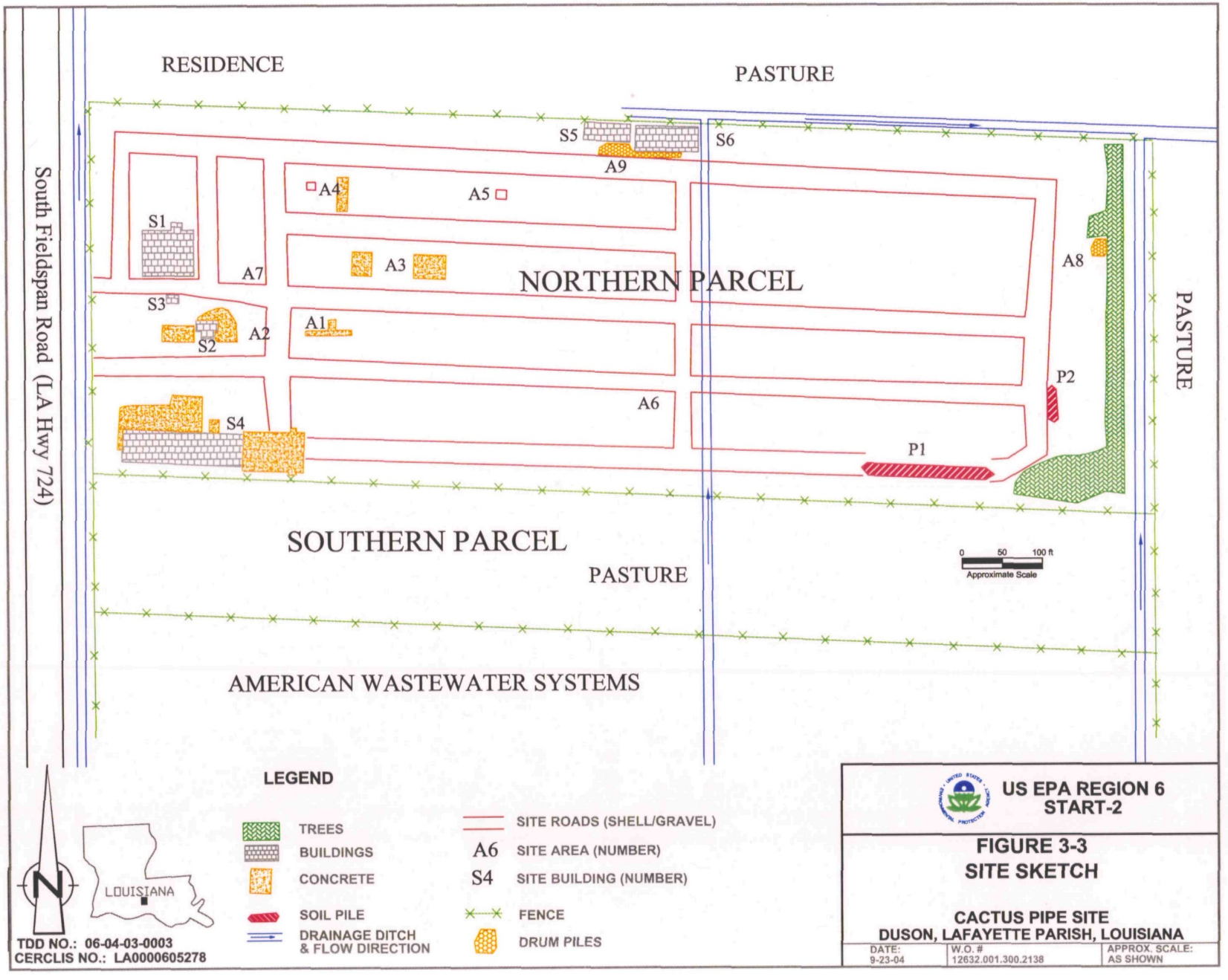
RESIDENCE
PASTURE
South Fieldspan Road (LA Hwy 724)
S1
S2
S3
S4
S5
S6
A1
A2
A3
A4
A5
A6
A7
A8
A9
P1
P2
NORTHERN PARCEL
SOUTHERN PARCEL
PASTURE
PASTURE
AMERICAN WASTEWATER SYSTEMS
0 50 100 ft
Approximate Scale
LEGEND
TREES
BUILDINGS
CONCRETE
SOIL PILE
DRAINAGE DITCH & FLOW DIRECTION
SITE ROADS (SHELL/GRAVEL)
A6 SITE AREA (NUMBER)
S4 SITE BUILDING (NUMBER)
FENCE
DRUM PILES
N
LOUISIANA
TDD NO.: 06-04-03-0003
CERCLIS NO.: LA0000605278
US EPA REGION 6
START-2
FIGURE 3-3
SITE SKETCH
CACTUS PIPE SITE
DUSON, LAFAYETTE PARISH, LOUISIANA
DATE: 9-23-04
W.O. # 12632.001.300.2138
APPROX. SCALE: AS SHOWN