A-11-9

1961235 - R8 SEMS

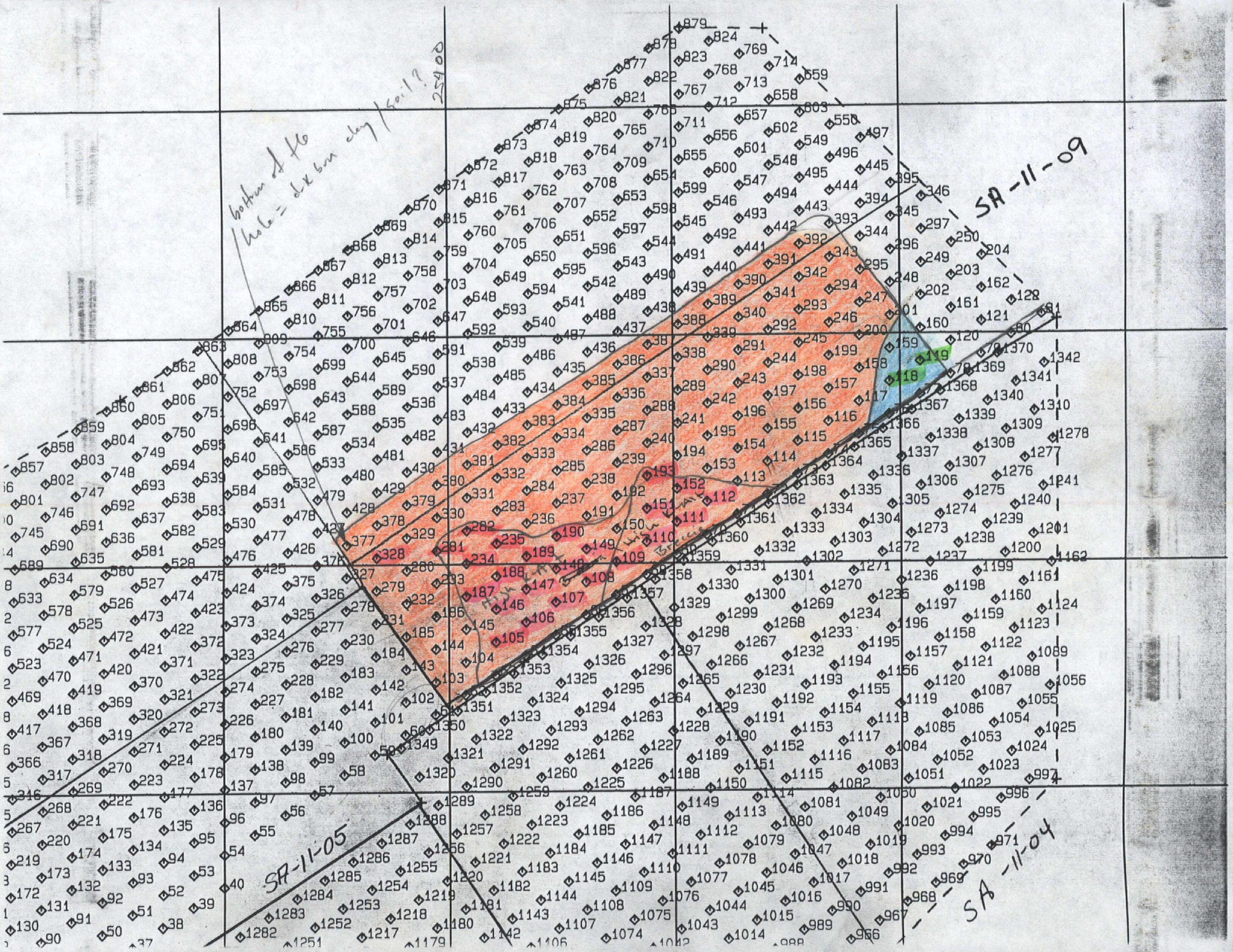

bottom of the hole = dk brn clay / soil?
25400
SA-11-09
SA-11-05
SA-11-04



0 50 100 150

SHOT# A1109
BENCH 5540

BENCH 5540.00 SHOT 1109 PUSHBACK N/A

POLYGON	MATERIAL	TONS	cnau	totsu	ffau
1109	ROM	993.	13.339	.246	1.297
1109	CRUSHER	19056.	29.828	.162	14.900
1109	Waste	13629.	7.304	.049	.161

*** CUMULATIVE TOTAL FOR ALL POLYGONS ***

MATERIAL	TONS	cnau		
Waste	13629.	7.304	.049	.161
ROM	993.	13.352	.247	1.299
CRUSHER	19056.	29.829	.162	14.900

Brohm Mining Corporation

Blasthole Log

Logged By: RK

Pattern: A-11-9

Date: 8/20/96

Blasthole No.	Ore Type	% Pyrite	Rock Type		Blasthole No.	Ore Type	% Pyrite	Rock Type	
89					133				
90					134				
91					135				
92					136				
93					137				
94					138				
95					139				
96					140				
97					141				
98					142				
99					143				
100					144	3	0	85	
101					145				
102					146				
103	3	0	85		147				
104					148				
105					149				
106					150				
107					151				
108					152				
109					153				
110					154				
111					155				
112					156				
113					157				
114					158				15% Thtp
115					159			50	
116					160				
117				20% Thtp	161				
118	2	.5	50		162				
119	2	.2	50		163				
120					164				
121					165				
122					166				
123					167				
124					168				
125					169				
126					170				
127					171				
128					172				
129					173				
130					174				
131					175				
132					176				

Brohm Mining Corporation

Blasthole Log

Logged By: _____

Pattern: _____

Date: _____

Blasthole No.	Ore Type	% Pyrite	Rock Type		Blasthole No.	Ore Type	% Pyrite	Rock Type
177					222			
178					223			
179					224			
180					225			
181					226			
182					227			
183					228			
184					229			
185	3	0	85		230			
186					231			
187					232	3	0	85
188					233			
189					234			
190					235			
191					236			
192					237			
193					238			
194					239			
195					240			
196					241			
197					242			
198					243			
199					244			
200					245			
201					246			
202					247			
203					248			
204					249			
205					250			
206					251			
207					252			
208					253			
209					254			
210					255			
211					256			
212					257			
213					258			
214					259			
215					260			
216					261			
217					262			
218					263			
219					264			
220					265			
221					266			

Brohm Mining Corporation

Blasthole Log

Logged By: _____

Pattern: _____

Date: _____

Blasthole No.	Ore Type	% Pyrite	Rock Type		Blasthole No.	Ore Type	% Pyrite	Rock Type
267					312			
268					313			
269					314			
270					315			
271					316			
272					317			
273					318			
274					319			
275					320			
276					321			
277					322			
278					323			
279	3	0	85		324			
280					325			
281					326			
282					327			
283					328	3	0	85
284					329			
285					330			
286					331			
287					332			
288					333			
289					334			
290					335			
291					336			
292					337			
293					338			
294					339			
295					340			
296					341			
297					342			
298					343			
299					344			
300					345			
301					346			
302					347			
303					348			
304					349			
305					350			
306					351			
307					352			
308					353			
309					354			
310					355			
311					356			

— Kathleen's

Brohm Mining Corporation

Blasthole Log

Logged By: _____

Pattern: _____

Date: _____

Blasthole No.	Ore Type	% Pyrite	Rock Type		Blasthole No.	Ore Type	% Pyrite	Rock Type
357					402			
358					403			
359					404			
360					405			
361					406			
362					407			
363					408			
364					409			
365					410			
366					411			
367					412			
368					413			
369					414			
370					415			
371					416			
372					417			
373					418			
374					419			
375					420			
376					421			
377	3	0	85		422			
378					423			
379					424			
380					425			
381					426			
382					427			
383					428			
384					429			
385					430			
386					431			
387					432			
388					433			
389					434			
390					435			
391					436			
392					437			
393					438			
394					439			
395					440			
396					441			
397					442			
398					443			
399					444			
400					445			
401					446			

Brohm Mining Corporation

Blasthole Log

Logged By: _____

Pattern: _____

Date: _____

Blasthole No.	Ore Type	% Pyrite	Rock Type		Blasthole No.	Ore Type	% Pyrite	Rock Type
447					492			
448					493			
449					494			
450					495			
451					496			
452					497			
453					498			
454					499			
455					500			
456					501			
457					502			
458					503			
459					504			
460					505			
461					506			
462					507			
463					508			
464					509			
465					510			
466					511			
467					512			
468					513			
469					514			
470					515			
471					516			
472					517			
473					518			
474					519			
475					520			
476					521			
477					522			
478					523			
479					524			
480					525			
481					526			
482					527			
483					528			
484					529			
485					530			
486					531			
487					532			
488					533			
489					534			
490					535			
491					536			

Brohm Mining Corporation

Blasthole Log

Logged By: _____

Pattern: _____

Date: _____

Blasthole No.	Ore Type	% Pyrite	Rock Type		Blasthole No.	Ore Type	% Pyrite	Rock Type
537					582			
538					583			
539					584			
540					585			
541					586			
542					587			
543					588			
544					589			
545					590			
546					591			
547					592			
548					593			
549					594			
550					595			
551					596			
552					597			
553					598			
554					599			
555					600			
556					601			
557					602			
558					603			
559					604			
560					605			
561					606			
562					607			
563					608			
564					609			
565					610			
566					611			
567					612			
568					613			
569					614			
570					615			
571					616			
572					617			
573					618			
574					619			
575					620			
576					621			
577					622			
578					623			
579					624			
580					625			
581					626			

Brohm Mining Corporation

Blasthole Log

Logged By: _____

Pattern: _____

Date: _____

Blasthole No.	Ore Type	% Pyrite	Rock Type		Blasthole No.	Ore Type	% Pyrite	Rock Type
627					672			
628					673			
629					674			
630					675			
631					676			
632					677			
633					678			
634					679			
635					680			
636					681			
637					682			
638					683			
639					684			
640					685			
641					686			
642					687			
643					688			
644					689			
645					690			
646					691			
647					692			
648					693			
649					694			
650					695			
651					696			
652					697			
653					698			
654					699			
655					700			
656					701			
657					702			
658					703			
659					704			
660					705			
661					706			
662					707			
663					708			
664					709			
665					710			
666					711			
667					712			
668					713			
669					714			
670					715			
671					716			

Brohm Mining Corporation

Blasthole Log

Logged By: _____

Pattern: _____

Date: _____

Blasthole No.	Ore Type	% Pyrite	Rock Type		Blasthole No.	Ore Type	% Pyrite	Rock Type
717					762			
718					763			
719					764			
720					765			
721					766			
722					767			
723					768			
724					769			
725					770			
726					771			
727					772			
728					773			
729					774			
730					775			
731					776			
732					777			
733					778			
734					779			
735					780			
736					781			
737					782			
738					783			
739					784			
740					785			
741					786			
742					787			
743					788			
744					789			
745					790			
746					791			
747					792			
748					793			
749					794			
750					795			
751					796			
752					797			
753					798			
754					799			
755					800			
756					801			
757					802			
758					803			
759					804			
760					805			
761					806			

103

105

279

377

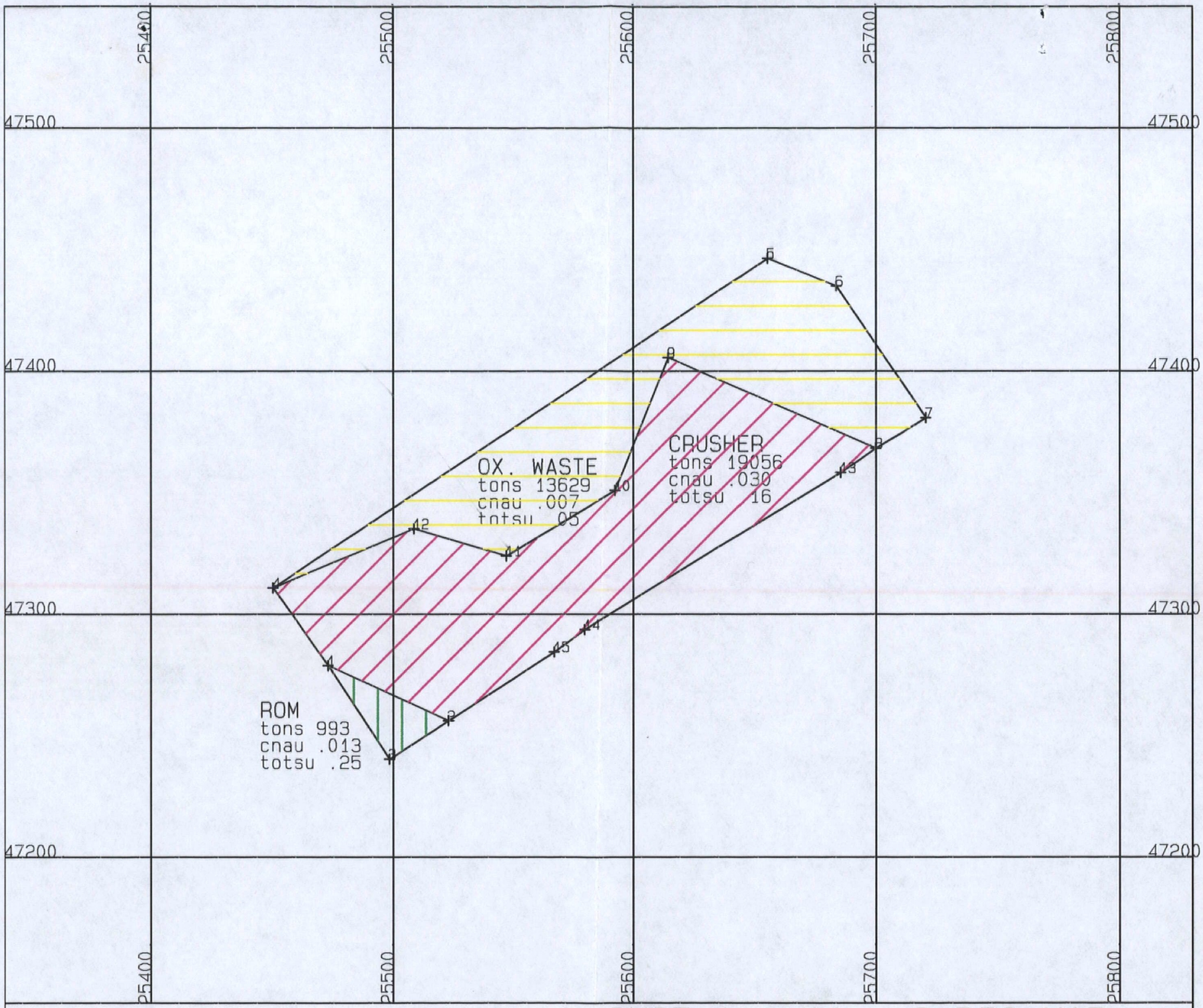

0 50 100

1" = 50.

SHOT A - 11 - 9 DIG MAP
BENCH 5540.
08-21-96



SHOT# A1109
BENCH 5540