A-10-1

5200

1961222 - R8 SEMS

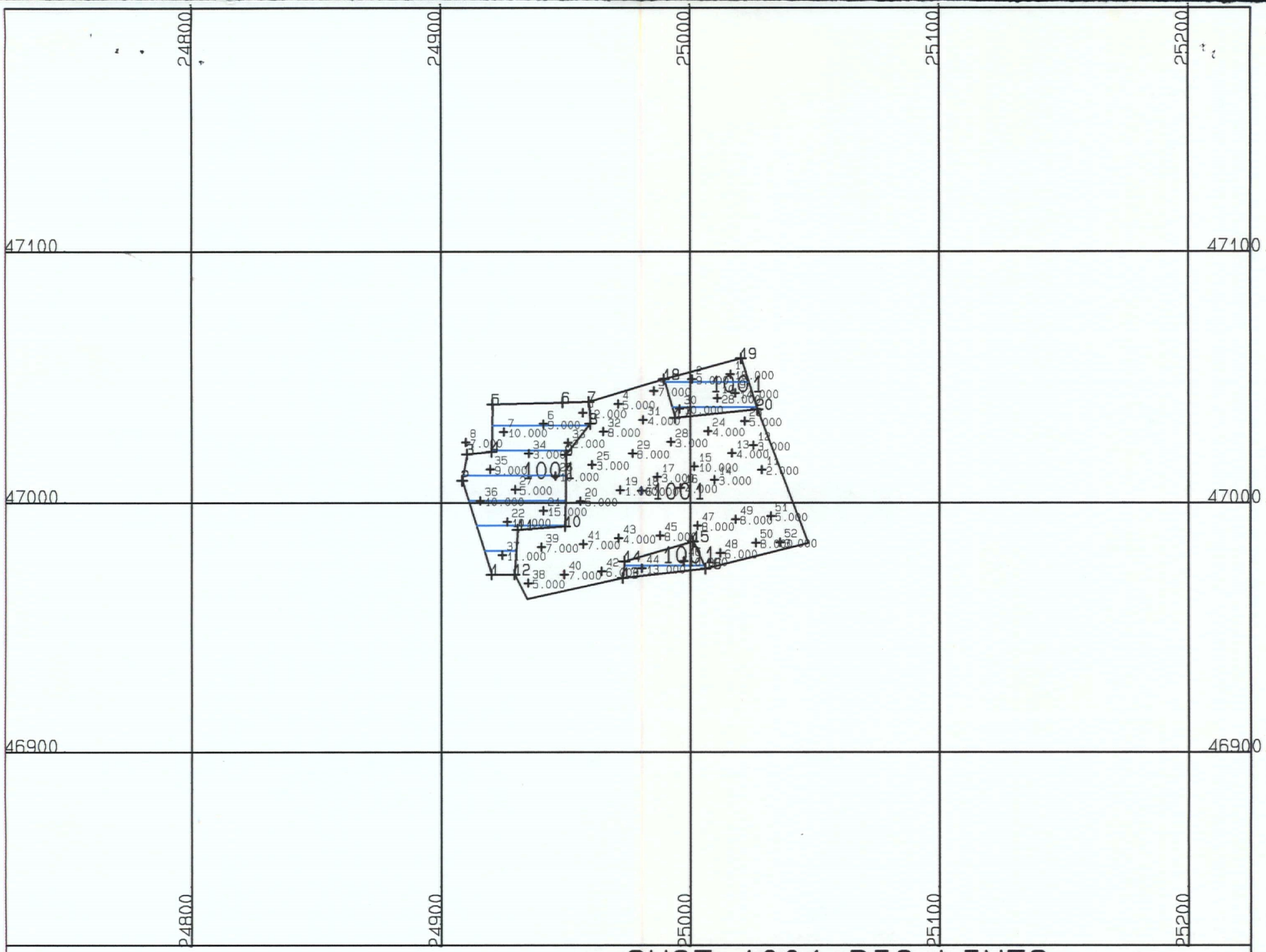

0 50 100

1" = 50.

SHOT 1001 DIG LINES
BENCH 5560.
04-24-96

BENCH 5560.00 SHOT 1001 PUSHBACK PB1

POLYGON	MATERIAL	TONS	cnau	ffau	au	logpy	totsu
1001	SULF-WASTE	6966.	6.849	.000	.000	.000	6965.817
1001	WASTE	5848.	7.377	.000	.000	.000	5848.225

*** CUMULATIVE TOTAL FOR ALL POLYGONS ***

MATERIAL	TONS	cnau				
WASTE	5848.	7.377	.000	.000	.000	5848.225
SULF-WASTE	6966.	6.849	.000	.000	.000	6965.817

```
 Volume in drive C is MS-DOS_62
 Volume Serial Number is 1874-1B00
 Directory of C:\ANBH

SA1001    XYZ          3,163 03-26-96   8:44a
SA1001    FIR            380 04-03-96   8:41a
SA1001    NDX          1,200 03-25-96   2:05p
SA1001    LIM            328 03-25-96   2:05p
SA1001    ASY            743 04-03-96   8:38a
SA1001    SRV          2,550 03-26-96   8:49a
SA1001    BHS          2,734 04-10-96   9:24p
SA1001    GEO          2,125 04-10-96   8:07p
SA1001    GRD          3,069 03-26-96   9:04a
SA1001    DXF         52,485 04-10-96   8:15p
       10 file(s)          68,777 bytes
                     276,611,072 bytes free
```



0 50 100 150

SHOT# A1001
BENCH 5560

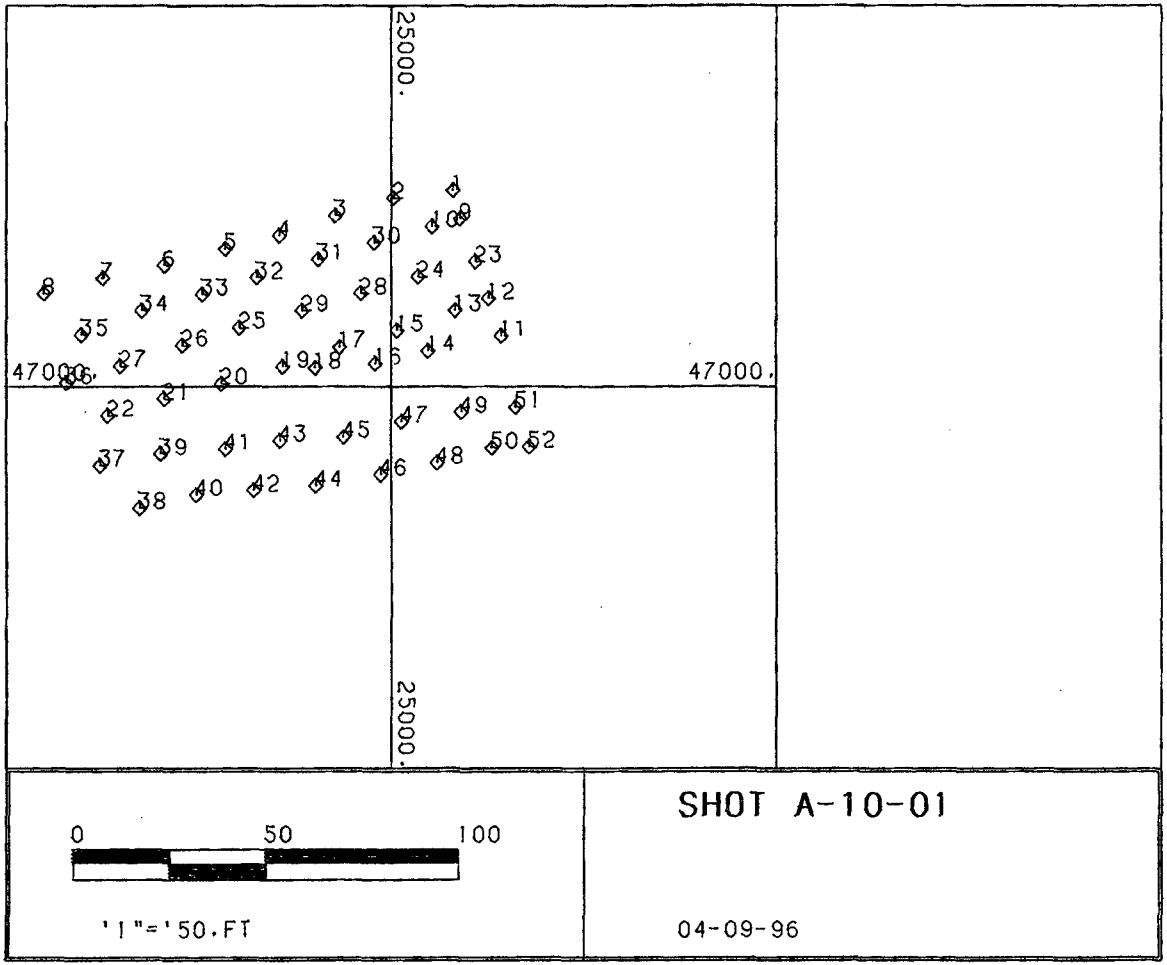
25000.
47000.
47000.
25000.
0
50
100
'1"='50.FT
SHOT A-10-01
04-09-96

LIMITS FOR FILE s1001.srv Codes: B.H.

MIN EASTING =	24750.00	MAX EASTING =	25250.00
MIN NORTHING=	46750.00	MAX NORTHING=	47250.00
PCF EAST X1=	24000.00	PCF EAST X2=	27000.00
PCF NORTH Y1=	46230.00	PCF NORTH Y2=	48270.00

Bh No	Gold
1	18
2	9
3	7
4	5
5	12
6	9
7	10
8	7
9	14
10	28
11	2
12	3
13	4
14	3
15	10
16	4
17	3
18	6
19	1
20	5
21	15
22	10
23	5
24	4
25	3
26	10
27	5
28	3
29	8
30	10
31	4
32	8
33	2
34	3
35	9
36	10
37	11
38	5
39	7
40	7
41	7
42	6
43	4
44	13
45	8
46	10
47	8
48	6
49	8
50	8
51	5
52	3

Bh No	Ore Type	% Pyrite	Rock Type	Sulfide
1	3	0	85	.12
2	3	0	85	.19
3	3	0	85	.04
4	3	0	85	.02
5	3	0	85	.07
6	3	0	85	.04
7	3	0	85	.19
8	3	0	85	.02
9	3	0	85	.03
10	3	0	85	.07
11	3	0	85	.64
12	3	0	85	.58
13	3	0	85	.36
14	3	0	85	.52
15	3	0	85	.50
16	3	0	85	.48
17	3	0	85	.08
18	3	0	1	.05
19	3	0	85	.04
20	3	0	85	.02
21	3	0	85	.04
22	3	0	1	.02
23	3	0	85	.02
24	3	0	85	.02
25	3	0	85	.04
26	3	0	85	.02
27	3	0	85	.02
28	3	0	1	.02
29	3	0	85	.02
30	3	0	85	.04
31	3	0	85	.03
32	3	0	85	.04
33	3	0	85	.02
34	3	0	85	.08
35	3	0	85	.02
36	3	0	85	.02
37	3	0	1	.03
38	3	0	1	.03
39	3	0	1	.03
40	3	0	1	.04
41	3	0	1	.03
42	3	0	1	.04
43	3	0	1	.04
44	3	0	1	.21
45	3	0	85	.38
46	3	0	85	.03
47	3	0	85	.07
48	3	0	1	.03
49	3	0	85	.06
50	3	0	1	.08
51	3	0	85	.36
52	3	0	85	.09

B.H.	1	25016.140	47051.360	5569.200	A1001
B.H.	2	25000.640	47049.310	5568.870	A1001
B.H.	3	24985.440	47044.660	5567.720	A1001
B.H.	4	24970.990	47039.500	5564.510	A1001
B.H.	5	24956.930	47036.020	5561.300	A1001
B.H.	6	24941.020	47031.601	5557.970	A1001
B.H.	7	24925.090	47028.351	5554.390	A1001
B.H.	8	24909.770	47024.240	5553.180	A1001
B.H.	9	25017.994	47043.840	5560.000	A1001
B.H.	10	25010.750	47041.790	5562.180	A1001
B.H.	11	25028.710	47013.171	5565.220	A1001
B.H.	12	25025.292	47023.040	5566.740	A1001
B.H.	13	25016.670	47019.840	5564.290	A1001
B.H.	14	25009.710	47009.210	5563.760	A1001
B.H.	15	25001.640	47014.520	5563.040	A1001
B.H.	16	24996.000	47005.950	5561.470	A1001
B.H.	17	24986.720	47010.270	5561.530	A1001
B.H.	18	24980.350	47004.860	5560.250	A1001
B.H.	19	24971.870	47005.110	5559.540	A1001
B.H.	20	24955.940	47000.720	5555.990	A1001
B.H.	21	24941.040	46996.800	5552.770	A1001
B.H.	22	24926.450	46992.410	5548.120	A1001
B.H.	23	25021.870	47032.720	5566.360	A1001
B.H.	24	25007.080	47028.710	5564.650	A1001
B.H.	25	24960.590	47015.230	5559.290	A1001
B.H.	26	24945.840	47010.671	5554.580	A1001
B.H.	27	24929.700	47005.270	5551.830	A1001
B.H.	28	24992.160	47024.310	5563.300	A1001
B.H.	29	24976.820	47019.740	5561.490	A1001
B.H.	30	24995.720	47037.621	5567.460	A1001
B.H.	31	24981.100	47033.220	5562.930	A1001
B.H.	32	24965.080	47028.460	5556.490	A1001
B.H.	33	24950.900	47023.960	5554.250	A1001
B.H.	34	24935.140	47019.710	5550.380	A1001
B.H.	35	24919.650	47013.441	5546.650	A1001
B.H.	36	24915.690	47000.900	5548.100	A1001
B.H.	37	24924.521	46979.203	5559.210	A1001
B.H.	38	24934.760	46968.070	5542.600	A1001
B.H.	39	24940.160	46982.281	5543.750	A1001
B.H.	40	24949.430	46971.560	5543.320	A1001
B.H.	41	24957.010	46983.531	5544.690	A1001
B.H.	42	24964.350	46972.750	5545.160	A1001
B.H.	43	24971.190	46985.770	5546.180	A1001
B.H.	44	24980.510	46973.960	5546.730	A1001
B.H.	45	24987.810	46986.761	5547.660	A1001
B.H.	46	24997.380	46976.890	5548.180	A1001
B.H.	47	25002.810	46990.820	5549.770	A1001
B.H.	48	25012.050	46980.000	5550.290	A1001
B.H.	49	25018.160	46993.380	5551.300	A1001
B.H.	50	25026.290	46983.950	5550.670	A1001
B.H.	51	25032.320	46994.680	5551.650	A1001
B.H.	52	25035.980	46984.171	5550.980	A1001

Bh No	FIRE
1	19
3	9
5	8
7	10
9	14
11	3
13	3
15	10
17	3
19	2
21	14
23	5
25	2
27	5
29	14
31	3
33	3
35	8
37	9
39	6
41	4
43	3
45	6
47	6
49	8
51	6

Sheet1

Brohm Mining Corporation 3/25/96

Blasthole Log

Logged By Dennis Huck

Pattern: A-10-1

Blasthole No	Ore Type	% Pyrite	Rock Type	Sulfide
1	3	0	85	.1207
2	3	0	85	.1903
3	3	0	85	.0387
4	3	0	85	.0193
5	3	0	85	.0710
6	3	0	85	.0413
7	3	0	85	.1942
8	3	0	85	.0247
9	3	0	85	.0285
10	3	0	85	.0663
11	3	0	85	.6414
12	3	0	1	.5811
13	3	0	85	.3600
14	3	0	85	.5154
15	3	0	85	.5018
16	3	0	85	.4819
17	3	0	85	.0788
18	3	0	85	.0523
19	3	0	85	.0354
20	3	0	85	.0188
21	3	0	85	.0386
22	3	0	1	.0224
23	3	0	85	.0171
24	3	0	85	.0205
25	3	0	85	.0351
26	3	0	85	.0249
27	3	0	85	.0210
28	3	0	1	.0153
29	3	0	85	.0176
30	3	0	85	.0397
31	3	0	85	.0282
32	3	0	85	.0356
33	3	0	85	.0193
34	3	0	85	.0783
35	3	0	85	.0167
36	3	0	85	.0170
37	3	0	1	.0305
38	3	0	1	.0295
39	3	0	1	.0298
40	3	0	1	.0392
41	3	0	1	.0303
42	3	0	1	.0446
43	3	0	1	.0437
44	3	0	1	.2064
45	3	0	85	.3849
46	3	0	85	.0349
47	3	0	85	.0661
48	3	0	1	.0295

49	3	0	85	.0633
50	3	0	1	.0849
51	3	0	85	.3622
52	3	0	85	.0865

Add Logged By: _____

Brohm Mining Corporation
Blasthole Log

Dennis Huck Logged this blast

Pattern: A-10-1

Ore Type	
1	Sulfide
2	Mixed
3	Oxide

Blasthole No.	Ore Type	% Pyrite	Rock Type	Au opt	Total % S		Rock Type	
1	3	0	85	.018	.1207	*	85	Quartz Trachyte Porph
2	3	0	85	.009	.1903	*	50	Hornblende Trachyte P
3	3	0	85	.007	.0387		40	Deadwood Quartzite
4	3	0	85	.005	.0193		30	Deadwood Hornfels
5	3	0	85	.012	.0710		10	PreCambrian Schists
6	3	0	85	?.009	.0413		1	Fill
→ 7	3	0	85	.010	.1942	*	1-2% lim/goethite "balls"	
8	3	0	85	.007	.0247			
9	3	0	85	.014	.0285			
10	3	0	85	.028	.0663			
11	3	0	85	.002	.6414	*		
12	3	0	85	.003	.5811	*		
13	3	0	85	.004	.3600	*		
14	3	0	85	.003	.5154	*	organics	
15	3	0	85	.010	.5018	*		
16	3	0	85	.004	.4819	*		
17	3	0	85	.003	.0788			
18	3	0	1	.006	.0523		organics	
19	3	0	85	.001	.0354			
pH 20	3	0	85	.005	.0188		2-3% PreE chert (?)	
21	3	0	85	.015	.0386		Minor Fill (1)	
Mix of Tatp, 22	3	0	1	.010	.0224		Tr. PreE	
Fill + PreE 23	3	0	85	.005	.0171		Mix Tatp + PreE chert (?)	
24	3	0	85	.004	.0205		Tr PreE QMS	
pH 25	3	0	85	.003	.0351		Tr PreE chert or Edg	
26	3	0	85	.010	.0249			
27	3	0	85	.005	.0210			
28	3	0	1	.003	.0153		organics	
29	3	0	85	.008	.0176			
30	3	0	85	.010	.0397			
31	3	0	85	.004	.0282			
32	3	0	85	.008	.0356		PreE QMS 1-2%	
33	3	0	85	.002	.0193		Tr PreE chert	
34	3	0	85	.003	.0183			
35	3	0	85	.009	.0167			
pH 36	3	0	85	.010	.0170			
37	3	0	1	.011	.0305			
38	3	0	1	.005	.0295			
39	3	0	1	.007	.0298			
40	3	0	1	.007	.0392		organics	
41	3	0	1	.007	.0303			
42	3	0	1	.006	.0446		abt of organics	
43	3	0	1	?.004	.0437			
→ 44	3	0	1	.013	.2064	*	clay + organics	
→ 45	3	0	85	.008	.3849	*		
46	3	0	~~*~~85	?.010	.0349			
pH 47	3	0	85	.008	.0661			
48	3	0	1	.006	.0295			

Page 1

pH pulled for pH paste

O'Keefe Got Insurance Cert. Workmans Comp expires 4-1

12 Holes (11 for 85, 1 for 1)

* Above Total % Sulfur Cutoff of .09%

Do paste pH's. Take another split from the reject to analyze for Total S (check cards)

****

			~~Au(opt)~~	Au(opt)	Total %S			
49	3	0	85	.008	.0633			
50	3	0	1	.008	.0849	organics		
→ 51	3	0	85	.005	.3622	*		
pPH 52	3	0	85	.003	.0865			
53								
54								
55								
56								
57								
58								
59								
60								
61								
62								
63								
64								
65								
66								
67								
68								
69								
70								
71								
72								
73								
74								
75								
76								
77								
78								
79								
80								
81								
82								
83								
84								
85								
86								
87								
88								
89								
90								
91								
92								
93								
94								
95								
96								
97								
98								

ANCHOR BLAST PATTERN

A-10-1
MRZ



Not Drilled as of 3-20-96 end of shift

Shot 3-21-96

Au (Milli oz)
.1207 Total % Sulfur

Holes 11, 14, & 16 are approximately located relative to other holes.

Scale: 1" = 20'

22-141 50 SHEETS
22-142 100 SHEETS
22-144 200 SHEETS
AMPAD

BROHM MINING CORPORATION
Gilt Edge Project

Pit-Bench-Pattern #
A-10-1

Submittal Date
3/21/96

BLAST HOLE

Hot NaCN Shake
and
FIRE DETERMINATIONS

DATE: 3/21

NAME: 95

	SAMPLE	FIRE Au.	NaCN Au.		SAMPLE	FIRE Au.	NaCN Au.
1.	1		.018	25.	Standard ✓		.015
2.	2		.009	26.	20		.005
3.	3		.007	27.	21		.015
4.	4		.005	28.	22		.010
5.	5		.012	29.	23		.005
6.	6		.009	30.	24-1		.004
7.	7-1		.011	31.	24-2		.005
8.	Standard ✓		.015	32.	25		.003
9.	7-2		.009	33.			
10.	8		.007	34.			
11.	9		.014	35.	26		.010
12.	10		.028	36.	27		.005
13.	11		.002	37.	28		.003
14.	12		.003	38.	29		.008
15.	13		.004	39.	30		.010
16.				40.	31		.004
17.				41.	32		.008
18.	14		.003	42.	Standard ✓		.015
19.	✓ 7		.028	43.	33		.002
20.	15		.010	44.	34		.003
21.	16		.004	45.	35		.009
22.	17		.003	46.	7-3		.010
23.	18		.006	47.	24-3		.004
24.	19		.001	48.	Std ✓		.015

BROHM MINING CORPORATION
Gilt Edge Project

Pit-Bench-Pattern #
A-10-1

Submittal Date
3/21/94

BLAST HOLE

Hot NaCN Shake
and
FIRE DETERMINATIONS

DATE: 3/22

NAME: 95

	SAMPLE	% S	NaCN Au.		SAMPLE	% S	NaCN Au.
1.	36	.0170	.010	25.	Standard ✓		
2.	37	.0305	.011	26.			
3.	38	.0295	.005	27.			
4.	39-1	.0298	.007	28.			
5.	39-2	—	.007	29.			
6.	40	.0392	.007	30.			
7.	41	.0303	.007	31.			
8.	Standard ✓		.015	32.			
9.	42	.0446	.006	33.			
10.	43	.0437	.004	34.			
11.	✓7	—	.029	35.			
12.	44	.2064	.013	36.			
13.	45	.3849	.008	37.			
14.	46	.0349	.010	38.			
15.	47	.0661	.008	39.			
16.				40.			
17.				41.			
18.	48	.0295	.006	42.	Standard ✓		
19.	49	.0633	.008	43.			
20.	50	.0849	.008	44.			
21.	51	.3622	.005	45.			
22.	52-1	.0865	.003	46.			
23.	52-2	—	.003	47.			
24.	39-3	—	.006	48.			

AH-10-1
Blast H.

BROHM MINING CORP.
GILT EDGE MINE
FIRE ASSAY REPORT

Assay No. _____

Date: 03-22-96

	SAMPLE #	INQUART	PULP WT A.T.	DORE WT. (mg)	AU WT. (mg)	AU OZ/TON	~~AG~~ AA Au OZ/TON	REMARKS
1	1	2.5	1AT			.019	.018	
2	3					.009	.007	
3	5					.008	.012	
4	7					.010	.010	
5	9					.014	.014	
6	11					.003	.002	
7	13					.003	.004	
8	15					.010	.010	
9	17					.003	.003	
10	Dup 17					.003	~~.00~~	
11	19					.002	.001	
12	21					.014	.015	
13	23					.005	.005	
14	25					.002	.003	
15	27					.005	.005	
16	29					.014	.008	
17	31					.003	.004	
18	✓ 7					.031		
19	33					.003	.002	
20	35					.008	.009	
21	37					.009	.011	
22	39					.006	.007	
23	41					.004	.007	
24	Dup 41					.005		
25	43					.003	.004	
26	45					.006	.008	
27	47					.006	.008	
28	49					.008	.008	
29	51					.006	.003	
30	Dup 51					.005		

ANCHOR BLAST PATTERN

A-10-1
MRZ



Not Drilled as of 3-20-96 end of shift

Holes 11, 14, 16 are approximately located relative to other holes.

Scale: 1" = 20'

22-141 50 SHEETS
22-142 100 SHEETS
22-144 200 SHEETS
AMPAD

Brohm Mining Corporation

Blasthole Log

Pattern: A-10-1

Ore Type	
1	Sulfide
2	Mixed
3	Oxide

Rock Type	
85	Quartz Trachyte Porph
50	Hornblende Trachyte P
40	Deadwood Quartzite
30	Deadwood Hornfels
10	PreCambrian Schists
1	Fill

Blasthole No.	Ore Type	% Pyrite	Rock Type	
1	3	0	85	
2	3	0	85	
3	3	0	85	
4	3	0	85	
5	3	0	85	
6	3	0	85	?
7	3	0	85	?
8	3	0	85	
9	3	0	85	
10	3	0	85	
11	3	0	85	
12	3	0	85	
13	3	0	85	
14	3	0	85	
15	3	0	85	
16	3	0	85	
17	3	0	85	
18	3	0	1	
19	3	0	85	
20	3	0	85	
21	3	0	85	
22	3	0	1	
23	3	0	85	
24	3	0	85	
25	3	0	85	
26	3	0	85	
27	3	0	85	
28	3	0	1	
29	3	0	85	
30	3	0	85	
31	3	0	85	
32	3	0	85	
33	3	0	85	
34	3	0	85	
35	3	0	85	
36	3	0	85	
37	3	0	1	
38	3	0	1	
39	3	0	1	
40	3	0	1	
41	3	0	1	
42	3	0	1	
43	3	0	1	?
44	3	0	1	
45	3	0	85	
46	3	0	1	?
47	3	0	85	
48	3	0	1	

****

49	3	0	1					
50	3	0	1					
51	3	0	85					
52	3	0	1					
53								
54								
55								
56								
57								
58								
59								
60								
61								
62								
63								
64								
65								
66								
67								
68								
69								
70								
71								
72								
73								
74								
75								
76								
77								
78								
79								
80								
81								
82								
83								
84								
85								
86								
87								
88								
89								
90								
91								
92								
93								
94								
95								
96								
97								
98								

BROHM MINING CORPORATION
Gilt Edge Project

Pit-Bench-Pattern #
A-10-1

Submittal Date
3/21/96

BLAST HOLE

Hot NaCN Shake
and
FIRE DETERMINATIONS

DATE: 3/21

NAME: 9S

	SAMPLE	% S	NaCN Au.		SAMPLE	% S	NaCN Au.
1.	1	.1207	.018	25.	Standard ✓		.015
2.	2	.1903	.009	26.	20	.0188	.005
3.	3	.0387	.007	27.	21	.0386	.015
4.	4	.0193	.005	28.	22	.0224	.010
5.	5	.0710	.012	29.	23	.0171	.005
6.	6	.0413	.009	30.	24-1	.0205	.004
7.	7-1	.1942	.011	31.	24-2	—	.005
8.	Standard ✓		.015	32.	25	.0351	.003
9.	7-2	—	.009	33.			
10.	8	.0247	.007	34.			
11.	9	.0285	.014	35.	26	.0249	.010
12.	10	.0663	.028	36.	27	.0210	.005
13.	11	.6414	.002	37.	28	.0153	.003
14.	12	.5811	.003	38.	29	.0176	.008
15.	13	.3600	.004	39.	30	.0397	.010
16.				40.	31	.0282	.004
17.				41.	32	.0356	.008
18.	14	.5154	.003	42.	Standard ✓		.015
19.	✓	—	.028	43.	33	.0193	.002
20.	15	.5018	.010	44.	34	.0183	.003
21.	16	.4819	.004	45.	35	.0167	.009
22.	17	.0788	.003	46.	7-3	—	.010
23.	18	.0523	.006	47.	24-3	—	.004
24.	19	.0354	.001	48.	Std ✓	—	.015

BROHM MINING CORPORATION
Gilt Edge Project

Pit-Bench-Pattern #
A-10-1

Submittal Date
3/21/94

BLAST HOLE

Hot NaCN Shake
and
FIRE DETERMINATIONS

DATE: 3/22

NAME: 95

	SAMPLE	% S	NaCN Au.		SAMPLE	% S	NaCN Au.
1.	36	.0170	.010	25.	Standard ✓		
2.	37	.0305	.011	26.			
3.	38	.0295	.005	27.			
4.	39-1	.0298	.007	28.			
5.	39-2	—	.007	29.			
6.	40	.0392	.007	30.			
7.	41	.0303	.007	31.			
8.	Standard ✓		.015	32.			
9.	42	.0446	.006	33.			
10.	43	.0437	.004	34.			
11.	✓7	—	.029	35.			
12.	44	.2064	.013	36.			
13.	45	.3849	.008	37.			
14.	46	.0349	.010	38.			
15.	47	.0661	.008	39.			
16.				40.			
17.				41.			
18.	48	.0295	.006	42.	Standard ✓		
19.	49	.0633	.008	43.			
20.	50	.0849	.008	44.			
21.	51	.3622	.005	45.			
22.	52-1	.0865	.003	46.			
23.	52-2	—	.003	47.			
24.	39-3	—	.006	48.			

BENCH 5560.00 SHOT 1001 PUSHBACK PB1

POLYGON	MATERIAL	TONS	cnau	ffau	au	logpy	totsu
1001	SULF-WASTE	6966.	6.849	.000	.000	.000	6965.817
1001	WASTE	5848.	7.377	.000	.000	.000	5848.225

*** CUMULATIVE TOTAL FOR ALL POLYGONS ***

MATERIAL	TONS	cnau				
WASTE	5848.	7.377	.000	.000	.000	5848.225
SULF-WASTE	6966.	6.849	.000	.000	.000	6965.817

AH-10-1
Blast H.

BROHM MINING CORP.
GILT EDGE MINE
FIRE ASSAY REPORT

Assay No. _____

Date: 03-22-96

	SAMPLE #	INQUART	PULP WT A.T.	DORE WT. (mg)	AU WT. (mg)	AU OZ/TON	~~AG~~ AA Au OZ/TON	REMARKS
1	1	2.5	1AT			.019	.018	
2	3					.009	.007	
3	5					.008	.012	
4	7					.010	.010	
5	9					.014	.014	
6	11					.003	.002	
7	13					.003	.004	
8	15					.010	.010	
9	17					.003	.003	
10	Dup 17					.003	~~.00~~	
11	19					.002	.001	
12	21					.014	.015	
13	23					.005	.005	
14	25					.002	.003	
15	27					.005	.005	
16	29					.014	.008	
17	31					.003	.004	
18	✓ 7					.031		
19	33					.003	.002	
20	35					.008	.009	
21	37					.009	.011	
22	39					.006	.007	
23	41					.004	.007	
24	Dup 41					.005		
25	43					.003	.004	
26	45					.006	.008	
27	47					.006	.008	
28	49					.008	.008	
29	51					.006	.003	
30	Dup 51					.005		

****

49	3	0	1					
50	3	0	1					
51	3	0	85					
52	3	0	1					
53								
54								
55								
56								
57								
58								
59								
60								
61								
62								
63								
64								
65								
66								
67								
68								
69								
70								
71								
72								
73								
74								
75								
76								
77								
78								
79								
80								
81								
82								
83								
84								
85								
86								
87								
88								
89								
90								
91								
92								
93								
94								
95								
96								
97								
98								

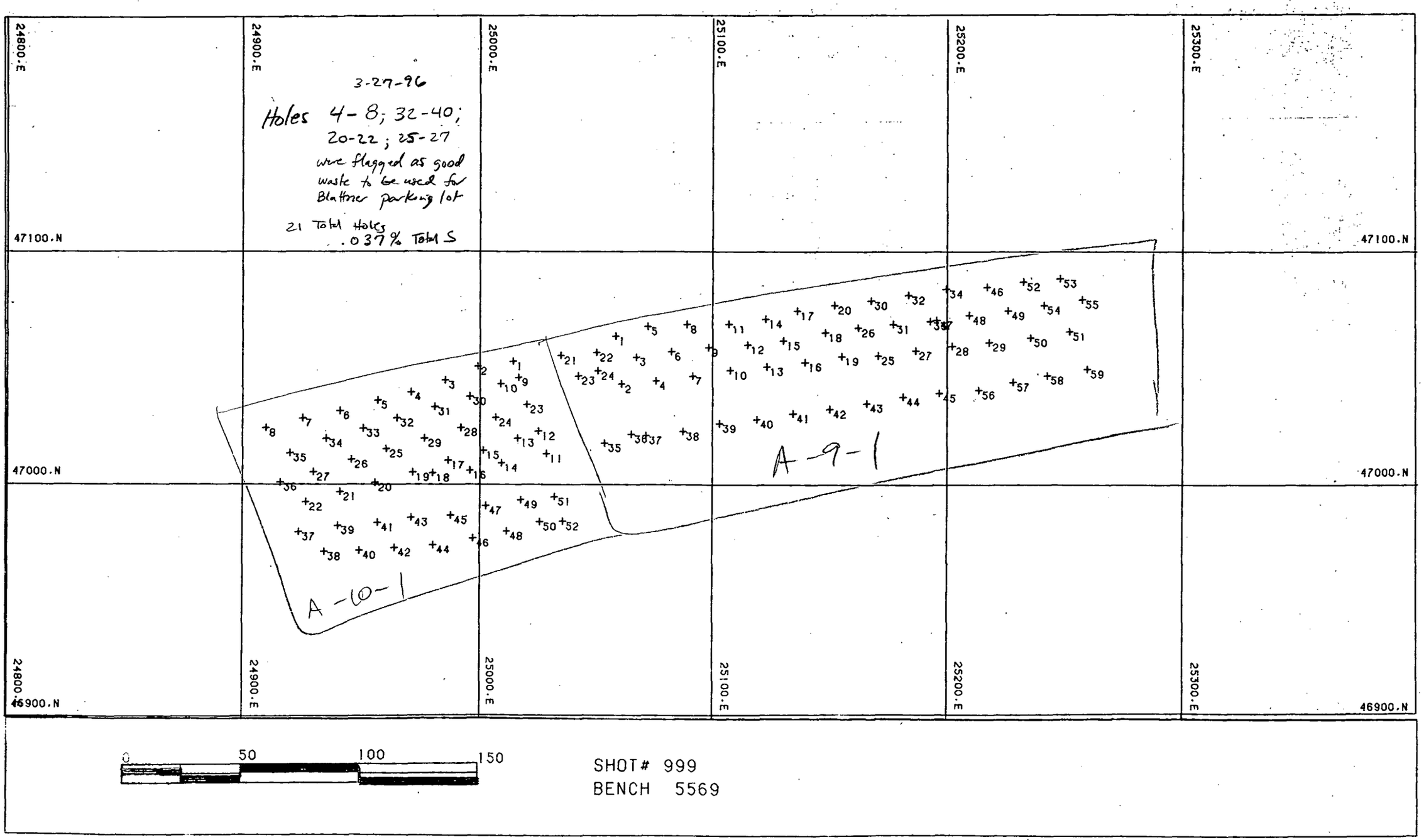
24800.E
24900.E
25000.E
25100.E
25200.E
25300.E
47100.N
47000.N
46900.N
3-27-96
Holes 4-8; 32-40;
20-22; 25-27
were flagged as good
waste to be used for
Blattner parking lot
21 Total Holes
.037% Total S
A-9-1
A-10-1
0
50
100
150
SHOT# 999
BENCH 5569

Add Logged By: _____

Brohm Mining Corporation
Blasthole Log

Pattern: A-10-1

Dennis Huck Logged this blast

Ore Type	
1	Sulfide
2	Mixed
3	Oxide

Blasthole No.	Ore Type	% Pyrite	Rock Type	Au opt	Total % S	Rock Type	
1	3	0	85	.018	.1207	* 85	Quartz Trachyte Porph
2	3	0	85	.009	.1903	* 50	Hornblende Trachyte P
3	3	0	85	.007	.0387	40	Deadwood Quartzite
4	3	0	85	.005	.0193	30	Deadwood Hornfels
5	3	0	85	.012	.0710	10	PreCambrian Schists
6	3	0	85	?.009	.0413	1	Fill
→ 7	3	0	85	.010	.1942	* 1-2%	lim/goethite "balls"
8	3	0	85	.007	.0247		
9	3	0	85	.014	.0285		
10	3	0	85	.028	.0663		
11	3	0	85	.002	.6414	*	
12	3	0	85	.003	.5811	*	
13	3	0	85	.004	.3600	*	
14	3	0	85	.003	.5154	*	organics
15	3	0	85	.010	.5018	*	
16	3	0	85	.004	.4819	*	
17	3	0	85	.003	.0788		
18	3	0	1	.006	.0523		organics
19	3	0	85	.001	.0354		
p pH 20	3	0	85	.005	.0188		2-3% PreE chert (?)
21	3	0	85	.015	.0386		Minor Fill (1)
Mix of Tatp, 22	3	0	1	.010	.0224		Tr. PreE
Fill + PreE 23	3	0	85	.005	.0171		Mix Tatp + PreE chert (?)
24	3	0	85	.004	.0205		Tr PreE QMS
p pH 25	3	0	85	.003	.0351		Tr PreE chert or Edg
26	3	0	85	.010	.0249		
27	3	0	85	.005	.0210		
28	3	0	1	.003	.0153		organics
29	3	0	85	.008	.0176		
30	3	0	85	.010	.0397		
31	3	0	85	.004	.0282		
32	3	0	85	.008	.0356		PreE QMS 1-2%
33	3	0	85	.002	.0193		Tr PreE chert
34	3	0	85	.003	.0183		
35	3	0	85	.009	.0167		
p pH 36	3	0	85	.010	.0170		
37	3	0	1	.011	.0305		
38	3	0	1	.005	.0295		
39	3	0	1	.007	.0298		
40	3	0	1	.007	.0392		organics
41	3	0	1	.007	.0303		
42	3	0	1	.006	.0446		alot of organics
43	3	0	1	?.004	.0437		
→ 44	3	0	1	.013	.2064	*	clay + organics
→ 45	3	0	85	.008	.3849	*	
46	3	0	~~1~~ 85	?.010	.0349		
p pH 47	3	0	85	.008	.0661		
48	3	0	1	.006	.0295		

p pH pulled for paste pH

O'Keefe Got Insurance Cert Workmans Comp expires 4-1

12 Holes (11 for 85, 1 for 1)

* Above Total % Sulfur Cutoff of .09%

Do paste pH's. Take another split from the reject to analyze for Total S (check sample)

****

			~~Au(opt)~~	Au(opt)	Total %S			
49	3	0	85	.008	.0633			
50	3	0	1	.008	.0849	organics		
→ 51	3	0	85	.005	.3622	*		
ppH 52	3	0	85	.003	.0865			
53								
54								
55								
56								
57								
58								
59								
60								
61								
62								
63								
64								
65								
66								
67								
68								
69								
70								
71								
72								
73								
74								
75								
76								
77								
78								
79								
80								
81								
82								
83								
84								
85								
86								
87								
88								
89								
90								
91								
92								
93								
94								
95								
96								
97								
98								

ANCHOR HILL ORE CONTROL

** BENCH BLASTHOLES FROM FILE ANBH09.DAT **

SHOT # 1001 BENCH= 5560.0 PUSHBACK # 0 AUX= 0
DATE 1996- 3-21 # BHS= 52 K12= 1

BHS#	UNIT	EAST	NORTH	ELEV.	CNAU	FFAU	AU	LOGPY	TOTSU	OTYPE	MTYPE	MINED	ROCK	RATIO	ROUTE
1	1	25016.1	47051.4	5560.0	18.	19.	-2.	.00	.12	3.	12.	-2.	85.	.95	2.
2	2	25000.6	47049.3	5560.0	9.	-2.	-2.	.00	.19	3.	12.	-2.	85.	1.00	2.
3	3	24985.4	47044.7	5560.0	7.	9.	-2.	.00	.04	3.	5.	-2.	85.	.78	1.
4	4	24971.0	47039.5	5560.0	5.	-2.	-2.	.00	.02	3.	5.	-2.	85.	1.00	1.
5	5	24956.9	47036.0	5560.0	12.	8.	-2.	.00	.07	3.	5.	-2.	85.	1.00	1.
6	6	24941.0	47031.6	5560.0	9.	-2.	-2.	.00	.04	3.	5.	-2.	85.	1.00	1.
7	7	24925.1	47028.4	5560.0	10.	10.	-2.	.00	.19	3.	12.	-2.	85.	1.00	2.
8	8	24909.8	47024.2	5560.0	7.	-2.	-2.	.00	.02	3.	5.	-2.	85.	1.00	1.
9	9	25018.0	47043.8	5560.0	14.	14.	-2.	.00	.03	3.	26.	-2.	85.	1.00	4.
10	10	25010.8	47041.8	5560.0	28.	-2.	-2.	.00	.07	3.	33.	-2.	85.	1.00	5.
11	11	25028.7	47013.2	5560.0	2.	3.	-2.	.00	.64	3.	12.	-2.	85.	.67	2.
12	12	25025.3	47023.0	5560.0	3.	-2.	-2.	.00	.58	3.	12.	-2.	85.	1.00	2.
13	13	25016.7	47019.8	5560.0	4.	3.	-2.	.00	.36	3.	12.	-2.	85.	1.00	2.
14	14	25009.7	47009.2	5560.0	3.	-2.	-2.	.00	.52	3.	12.	-2.	85.	1.00	2.
15	15	25001.6	47014.5	5560.0	10.	10.	-2.	.00	.50	3.	12.	-2.	85.	1.00	2.
16	16	24996.0	47006.0	5560.0	4.	-2.	-2.	.00	.48	3.	12.	-2.	85.	1.00	2.
17	17	24986.7	47010.3	5560.0	3.	3.	-2.	.00	.08	3.	5.	-2.	85.	1.00	1.
18	18	24980.4	47004.9	5560.0	6.	-2.	-2.	.00	.05	3.	1.	-2.	1.	1.00	1.
19	19	24971.9	47005.1	5560.0	1.	2.	-2.	.00	.04	3.	5.	-2.	85.	.50	1.
20	20	24955.9	47000.7	5560.0	5.	-2.	-2.	.00	.02	3.	5.	-2.	85.	1.00	1.
21	21	24941.0	46996.8	5560.0	15.	14.	-2.	.00	.04	3.	26.	-2.	85.	1.00	4.
22	22	24926.5	46992.4	5560.0	10.	-2.	-2.	.00	.02	3.	1.	-2.	1.	1.00	1.
23	23	25021.9	47032.7	5560.0	5.	5.	-2.	.00	.02	3.	5.	-2.	85.	1.00	1.
24	24	25007.1	47028.7	5560.0	4.	-2.	-2.	.00	.02	3.	5.	-2.	85.	1.00	1.
25	25	24960.6	47015.2	5560.0	3.	2.	-2.	.00	.04	3.	5.	-2.	85.	1.00	1.
26	26	24945.8	47010.7	5560.0	10.	-2.	-2.	.00	.02	3.	5.	-2.	85.	1.00	1.
27	27	24929.7	47005.3	5560.0	5.	5.	-2.	.00	.02	3.	5.	-2.	85.	1.00	1.
28	28	24992.2	47024.3	5560.0	3.	-2.	-2.	.00	.02	3.	1.	-2.	1.	1.00	1.
29	29	24976.8	47019.7	5560.0	8.	14.	-2.	.00	.02	3.	5.	-2.	85.	.57	1.
30	30	24995.7	47037.6	5560.0	10.	-2.	-2.	.00	.04	3.	5.	-2.	85.	1.00	1.
31	31	24981.1	47033.2	5560.0	4.	3.	-2.	.00	.03	3.	5.	-2.	85.	1.00	1.
32	32	24965.1	47028.5	5560.0	8.	-2.	-2.	.00	.04	3.	5.	-2.	85.	1.00	1.
33	33	24950.9	47024.0	5560.0	2.	3.	-2.	.00	.02	3.	5.	-2.	85.	.67	1.
34	34	24935.1	47019.7	5560.0	3.	-2.	-2.	.00	.08	3.	5.	-2.	85.	1.00	1.
35	35	24919.7	47013.4	5560.0	9.	8.	-2.	.00	.02	3.	5.	-2.	85.	1.00	1.
36	36	24915.7	47000.9	5560.0	10.	-2.	-2.	.00	.02	3.	5.	-2.	85.	1.00	1.
37	37	24924.5	46979.2	5560.0	11.	9.	-2.	.00	.03	3.	1.	-2.	1.	1.00	1.
38	38	24934.8	46968.1	5560.0	5.	-2.	-2.	.00	.03	3.	1.	-2.	1.	1.00	1.
39	39	24940.2	46982.3	5560.0	7.	6.	-2.	.00	.03	3.	1.	-2.	1.	1.00	1.
40	40	24949.4	46971.6	5560.0	7.	-2.	-2.	.00	.04	3.	1.	-2.	1.	1.00	1.
41	41	24957.0	46983.5	5560.0	7.	4.	-2.	.00	.03	3.	1.	-2.	1.	1.00	1.
42	42	24964.4	46972.8	5560.0	6.	-2.	-2.	.00	.04	3.	1.	-2.	1.	1.00	1.
43	43	24971.2	46985.8	5560.0	4.	3.	-2.	.00	.04	3.	1.	-2.	1.	1.00	1.

ANCHOR HILL ORE CONTROL

** BENCH BLASTHOLES FROM FILE ANBH09.DAT **

BHS#	UNIT	EAST	NORTH	ELEV.	CNAU	FFAU	AU	LOGPY	TOTSU	OTYPE	MTYPE	MINED	ROCK	RATIO	ROUTE
44	44	24980.5	46974.0	5560.0	13.	-2.	-2.	.00	.21	3.	8.	-2.	1.	1.00	2.
45	45	24987.8	46986.8	5560.0	8.	6.	-2.	.00	.38	3.	12.	-2.	85.	1.00	2.
46	46	24997.4	46976.9	5560.0	10.	-2.	-2.	.00	.03	3.	5.	-2.	85.	1.00	1.
47	47	25002.8	46990.8	5560.0	8.	6.	-2.	.00	.07	3.	5.	-2.	85.	1.00	1.
48	48	25012.1	46980.0	5560.0	6.	-2.	-2.	.00	.03	3.	1.	-2.	1.	1.00	1.
49	49	25018.2	46993.4	5560.0	8.	8.	-2.	.00	.06	3.	5.	-2.	85.	1.00	1.
50	50	25026.3	46984.0	5560.0	8.	-2.	-2.	.00	.08	3.	1.	-2.	1.	1.00	1.
51	51	25032.3	46994.7	5560.0	5.	6.	-2.	.00	.36	3.	12.	-2.	85.	.83	2.
52	52	25036.0	46984.2	5560.0	3.	-2.	-2.	.00	.09	3.	5.	-2.	85.	1.00	1.

ANCHOR HILL ORE CONTROL

** BENCH BLASTHOLES FROM FILE ANBH09.DAT **

RUN # 873. #SHOTS LISTED= 1 #BH LISTED= 52