A-8-4

1961208 - R8 SEMS

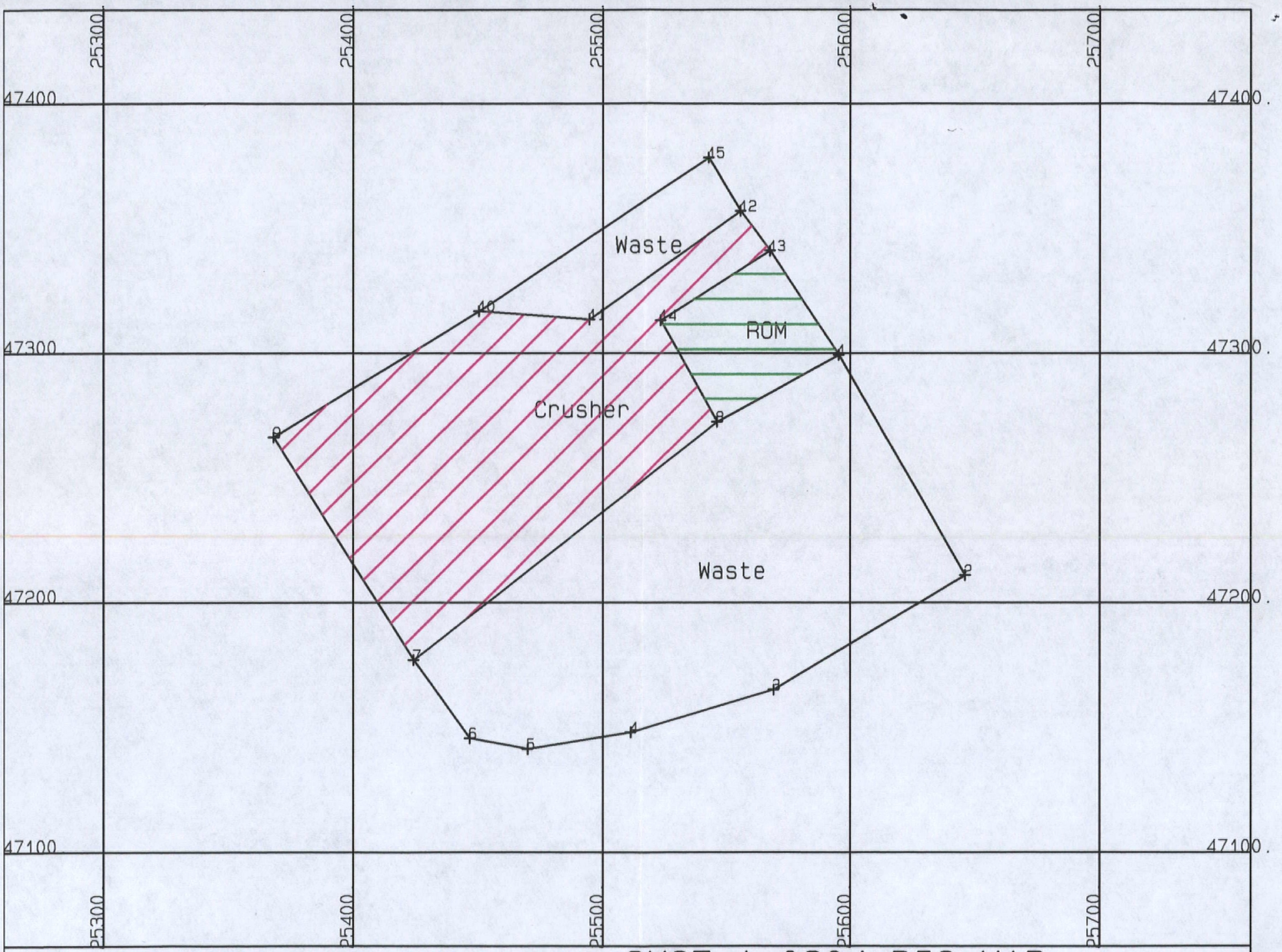

0 50 100

1" = 50.

SHOT A-0804 DIG MAP
BENCH 5600.
06-11-96

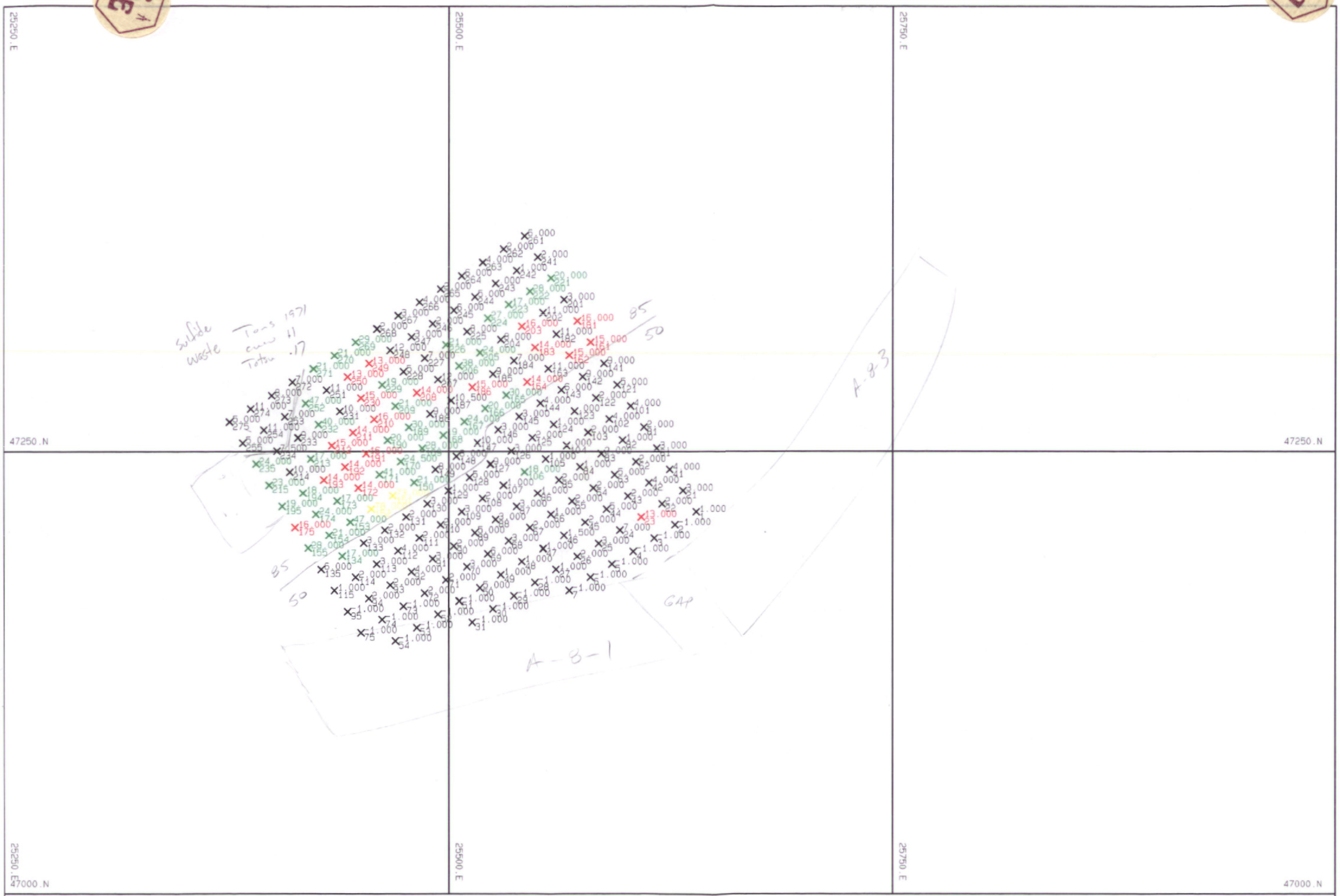

SHOT# A0804
BENCH 5600


25250.E
25500.E
25750.E
47250.N
47000.N
waste
Tons 3627
Cuav .08
Totsu .04
crusher
Tons 22122
Cuav 0.19
Totsu .06
Ron
Tons 3877
Cuav .11
Totsu .03
waste
Tons 26658
Cuav .04
Totsu .07
0
50
100
150
SHOT# A0804
BENCH 5600

BENCH 5600.00 SHOT 804 PUSHBACK N/A

POLYGON	MATERIAL	TONS	cnau	totsu	ffau
804	CRUSHER	22122.	18.748	.060	2.035
804	ROM	3877.	11.321	.030	1.014
804	Waste	26658.	3.542	.066	1.167
804	Waste	3627.	7.643	.037	.000

*** CUMULATIVE TOTAL FOR ALL POLYGONS ***

MATERIAL	TONS	cnau		
Waste	30284.	4.033	.062	1.028
ROM	3877.	11.324	.030	1.014
CRUSHER	22122.	18.749	.060	2.036

- All of bh w/Thtp have ~ 10' of Hornfels as upper part of the hole

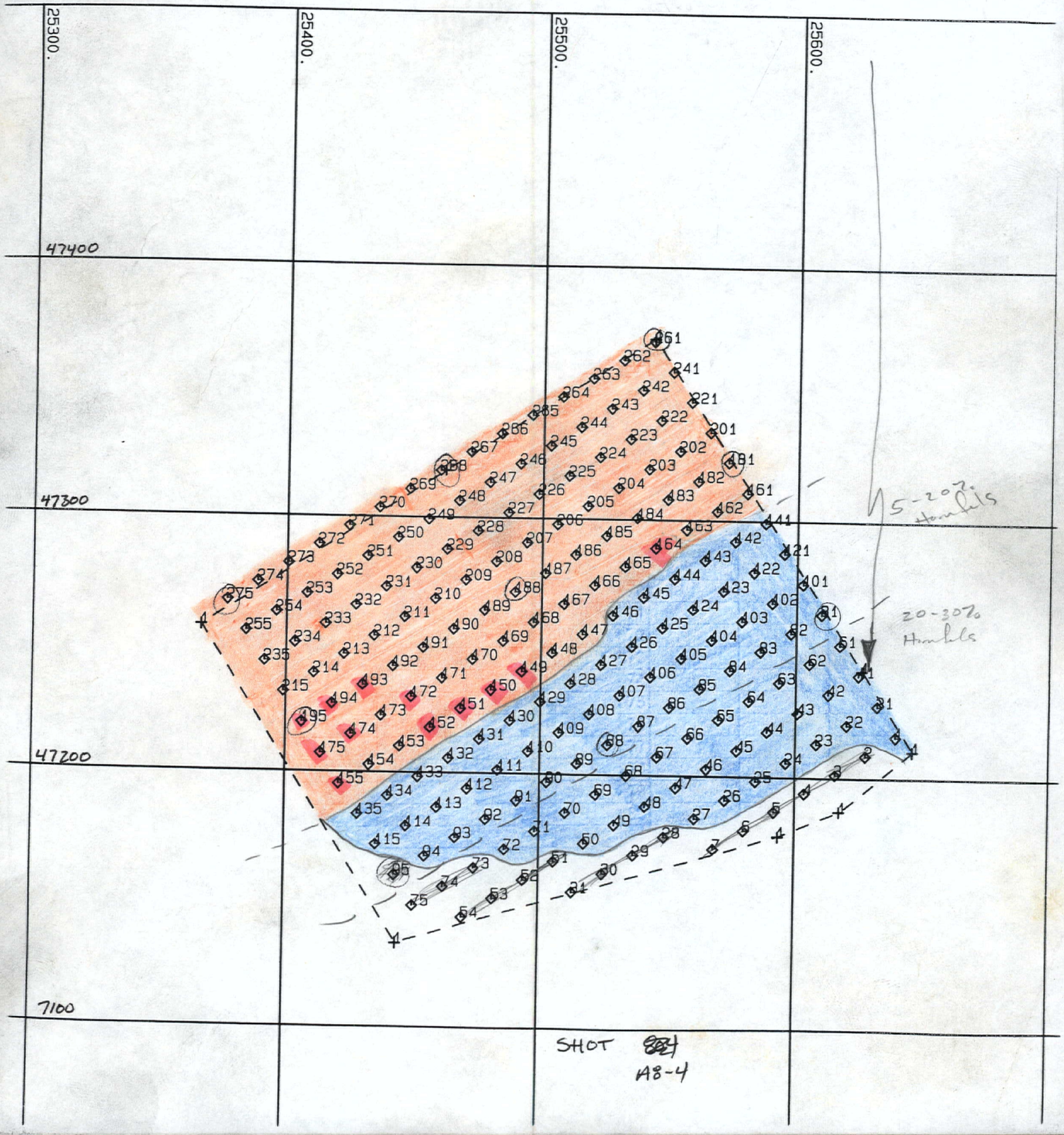

Brohm Mining Corporation

Blasthole Log

Logged By: RX

Pattern: A8-4

Date: 6/6/96

Blasthole No.	Ore Type	% Pyrite	Rock Type		Blasthole No.	Ore Type	% Pyrite	Rock Type	
1	2	.2	50	30% = 40	45	3	0	"	
2					46	3	0	"	
3					47			"	
4					48			"	
5					49			"	
6					50			"	
7					51				
8					52				
9					53				
10					54				
11					55				
12					56				
13					57				
14					58				
15					59				
16					60				
17					61	3	0	50	20% = 40
18					62				
19					63				
20					64				
21	2	.2	50	30% = 40	65				
22		.2	"		66				
23		.1	"		67				
24	3	0	"		68				
25		0	"		69				
26		0	"		70				
27		0	"		71				
28					72				
29					73				
30					74				
31					75				
32					76				
33					77				
34					78				
35					79				
36					80				
37					81	2	.7	50	20% = 40
38					82		1		
39					83		.5		
40					84		.3		
41	2	.1	50	25% = 40	85		.3		
42		.1	"		86		.1		
43		.1	"		87	3	0		
44		.1	"		88	"	0		

Brohm Mining Corporation

Blasthole Log

Logged By: _____

Pattern: _____

Date: _____

Blasthole No.	Ore Type	% Pyrite	Rock Type		Blasthole No.	Ore Type	% Pyrite	Rock Type
89	3	0	50		133	3	0	↓
90	↓	0	↓		134	↓	↓	↓
91	↓	0	↓		135	↓	↓	↓
92	↓	0	↓		136			
93	↓	0	↓	(some Qms)	137			
94	↓	0	↓		138			
95					139			
96					140			
97					141	3	0	50
98					142	↓	↓	↓
99					143	↓	↓	↓
100					144	↓	↓	↓
101	2	.4	50	10% = 40	145	↓	↓	↓
102	↓	.1	↓	↓	146	↓	↓	↓
103	↓	.1	↓	↓	147	3	0	85
104	↓	.1	↓	↓	148	↓	↓	↓
105	↓	.1	↓	↓	149	↓	↓	↓
106	3	0	↓	↓	150	↓	↓	↓
107	↓	0	↓	↓	151	↓	↓	↓
108	↓	↓	↓	↓	152	↓	↓	↓
109	↓	↓	↓	↓	153	↓	↓	↓
110	↓	↓	↓	↓	154	↓	↓	↓
111	↓	↓	↓	↓	155	↓	↓	↓
112	↓	↓	↓	↓	156			
113	↓	↓	↓	↓	157			
114	↓	↓	↓	↓	158			
115	↓	↓	↓	↓	159			
116					160			
117					161	3	0	85
118					162	"	"	"
119					163	"	"	"
120					164	3	0	85
121	3	0	50	~5% = 40	165	↓	↓	↓
122	↓	↓	↓	↓	166	↓	↓	↓
123	↓	↓	↓	↓	167	↓	↓	↓
124	↓	↓	↓	↓	168	↓	↓	↓
125	↓	↓	↓	↓	169	↓	↓	↓
126	↓	↓	↓	↓	170	↓	↓	↓
127	↓	↓	↓	↓	171	↓	↓	↓
128	↓	↓	↓	↓	172	↓	↓	↓
129	↓	↓	↓	↓	173	↓	↓	↓
130	↓	↓	↓	↓	174	↓	↓	↓
131	↓	↓	↓	↓	175	↓	↓	↓
132	↓	↓	↓	↓	176			

Brohm Mining Corporation

Blasthole Log

Logged By: _____

Pattern: _____

Date: _____

Blasthole No.	Ore Type	% Pyrite	Rock Type		Blasthole No.	Ore Type	% Pyrite	Rock Type
177					222	3	0	85
178					223			
179					224			
180					225			
181	3	0	85		226			
182					227			
183					228			
184					229			
185					230			
186					231			
187					232			
188	3	0	85		233			
189					234			
190					235			
191					236			
192					237			
193					238			
194					239			
195					240			
196					241	3	0	85
197					242			
198					243			
199					244			
200					245			
201	3	0	85		246			
202					247			
203					248			
204					249			
205					250			
206					251			
207					252			
208					253			
209					254			
210					255			
211					256			
212					257			
213					258			
214					259			
215					260			
216					261	3	0	85
217					262			
218					263			
219					264			
220					265			
221	3	0	85		266			

Brohm Mining Corporation

Blasthole Log

Logged By: _____

Pattern: _____

Date: _____

Blasthole No.	Ore Type	% Pyrite	Rock Type		Blasthole No.	Ore Type	% Pyrite	Rock Type
267					312			
268					313			
269					314			
270	S	0	85		315			
271					316			
272					317			
273					318			
274					319			
275					320			
276					321			
277					322			
278					323			
279					324			
280					325			
281					326			
282					327			
283					328			
284					329			
285					330			
286					331			
287					332			
288					333			
289					334			
290					335			
291					336			
292					337			
293					338			
294					339			
295					340			
296					341			
297					342			
298					343			
299					344			
300					345			
301					346			
302					347			
303					348			
304					349			
305					350			
306					351			
307					352			
308					353			
309					354			
310					355			
311					356			

A8-4

- All of bh w/THTP have ~ 10' of Hornfels on upper part of the hole

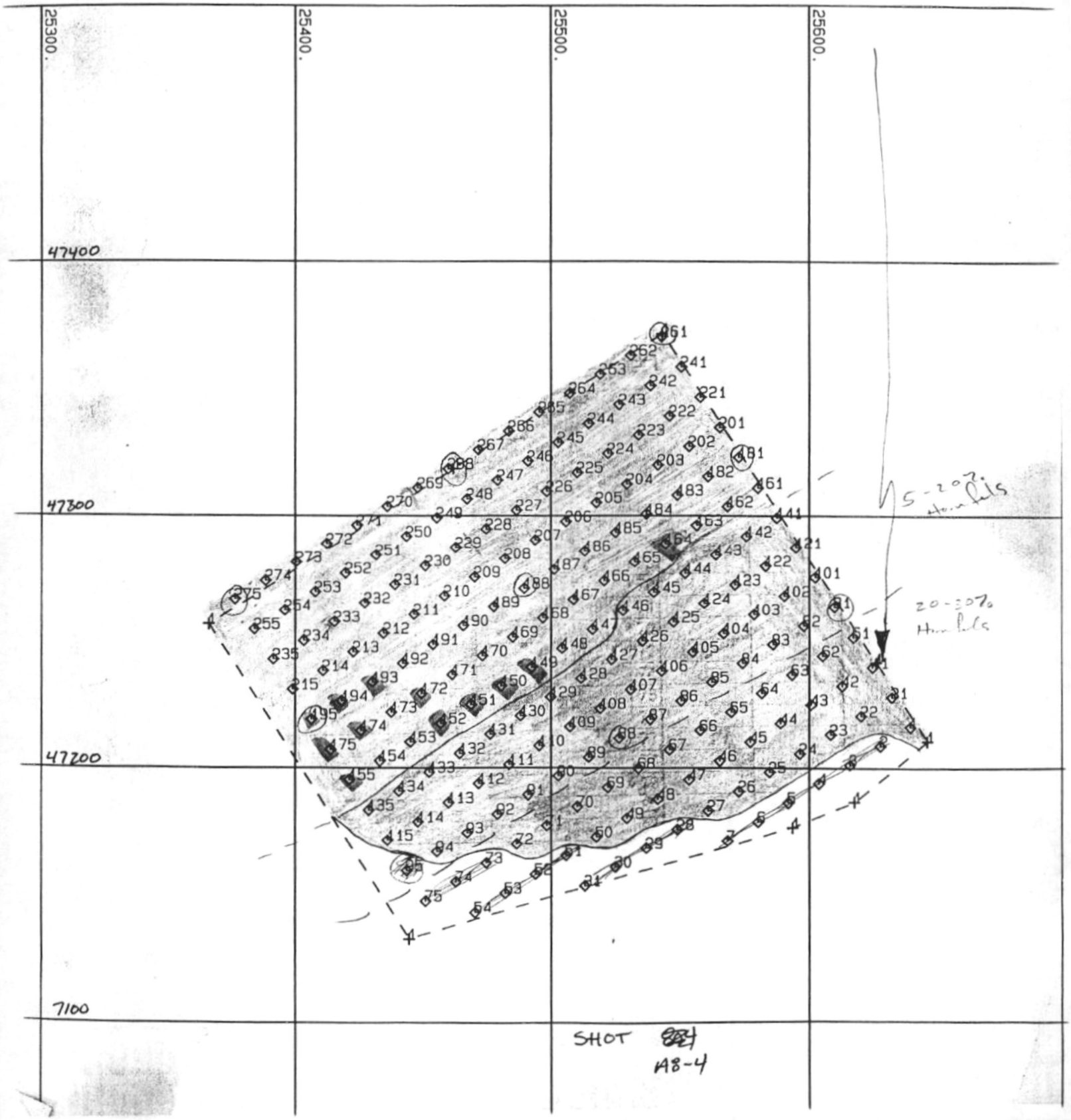

Brohm Mining Corporation

Blasthole Log

Logged By: RK

Pattern: A8-4

Date: 6/6/96

Blasthole No.	Ore Type	% Pyrite	Rock Type		Blasthole No.	Ore Type	% Pyrite	Rock Type	
1	2	.7	50	30% = 40	45	3	0	"	
2					46	3	0	"	
3					47			"	
4					48			"	
5					49			"	
6					50			"	
7					51				
8					52				
9					53				
10					54				
11					55				
12					56				
13					57				
14					58				
15					59				
16					60				
17					61	3	0	50	20% = 40
18					62				
19					63				
20					64				
21	2	.2	50	30% = 40	65				
22		.2	"		66				
23		.1	"		67				
24	3	0	"		68				
25		0	"		69				
26		0	"		70				
27		0	"		71				
28					72				
29					73				
30					74				
31					75				
32					76				
33					77				
34					78				
35					79				
36					80				
37					81	2	.7	50	20% = 40
38					82		1		
39					83		.5		
40					84		.3		
41	2	.1	50	25% = 40	85		.3		
42		.1	"		86		.1		
43		.1	"		87	3	0		
44		.1	"		88	"	0		

Brohm Mining Corporation

Blasthole Log

Logged By: _____

Pattern: _____

Date: _____

Blasthole No.	Ore Type	% Pyrite	Rock Type		Blasthole No.	Ore Type	% Pyrite	Rock Type
89	3	0	50		133	3	0	↓
90	↓	0	↓		134	↓	↓	↓
91	↓	0	↓		135	↓	↓	↓
92	↓	0	↓		136	↓	↓	↓
93	↓	0	↓	(some Quns)	137	↓	↓	↓
94	↓	0	↓		138	↓	↓	↓
95	↓	↓	↓		139	↓	↓	↓
96	↓	↓	↓		140	↓	↓	↓
97	↓	↓	↓		141	3	0	50
98	↓	↓	↓		142	↓	↓	↓
99	↓	↓	↓		143	↓	↓	↓
100	↓	↓	↓		144	↓	↓	↓
101	2	.4	50	10% = 40	145	↓	↓	↓
102	↓	.1	↓	↓	146	↓	↓	↓
103	↓	.1	↓	↓	147	3	0	85
104	↓	.1	↓	↓	148	↓	↓	↓
105	↓	.1	↓	↓	149	↓	↓	↓
106	3	0	↓	↓	150	↓	↓	↓
107	↓	0	↓	↓	151	↓	↓	↓
108	↓	↓	↓	↓	152	↓	↓	↓
109	↓	↓	↓	↓	153	↓	↓	↓
110	↓	↓	↓	↓	154	↓	↓	↓
111	↓	↓	↓	↓	155	↓	↓	↓
112	↓	↓	↓	↓	156	↓	↓	↓
113	↓	↓	↓	↓	157	↓	↓	↓
114	↓	↓	↓	↓	158	↓	↓	↓
115	↓	↓	↓	↓	159	↓	↓	↓
116	↓	↓	↓	↓	160	↓	↓	↓
117	↓	↓	↓	↓	161	3	0	85
118	↓	↓	↓	↓	162	"	"	"
119	↓	↓	↓	↓	163	"	"	"
120	↓	↓	↓	↓	164	3	0	85
121	3	0	50	~5% = 40	165	↓	↓	↓
122	↓	↓	↓	↓	166	↓	↓	↓
123	↓	↓	↓	↓	167	↓	↓	↓
124	↓	↓	↓	↓	168	↓	↓	↓
125	↓	↓	↓	↓	169	↓	↓	↓
126	↓	↓	↓	↓	170	↓	↓	↓
127	↓	↓	↓	↓	171	↓	↓	↓
128	↓	↓	↓	↓	172	↓	↓	↓
129	↓	↓	↓	↓	173	↓	↓	↓
130	↓	↓	↓	↓	174	↓	↓	↓
131	↓	↓	↓	↓	175	↓	↓	↓
132	↓	↓	↓	↓	176			

Brohm Mining Corporation

Blasthole Log

Logged By: _____

Pattern: _____

Date: _____

Blasthole No.	Ore Type	% Pyrite	Rock Type		Blasthole No.	Ore Type	% Pyrite	Rock Type
177					222	3	0	85
178					223			
179					224			
180					225			
181	3	0	85		226			
182					227			
183					228			
184					229			
185					230			
186					231			
187					232			
188	3	0	85		233			
189					234			
190					235			
191					236			
192					237			
193					238			
194					239			
195					240			
196					241	3	0	85
197					242			
198					243			
199					244			
200					245			
201	3	0	85		246			
202					247			
203					248			
204					249			
205					250			
206					251			
207					252			
208					253			
209					254			
210					255			
211					256			
212					257			
213					258			
214					259			
215					260			
216					261	3	0	85
217					262			
218					263			
219					264			
220					265			
221	3	0	85		266			

Brohm Mining Corporation

Blasthole Log

Logged By: _____

Pattern: _____

Date: _____

Blasthole No.	Ore Type	% Pyrite	Rock Type		Blasthole No.	Ore Type	% Pyrite	Rock Type
267					312			
268					313			
269					314			
270	3	0	85		315			
271					316			
272					317			
273					318			
274					319			
275					320			
276					321			
277					322			
278					323			
279					324			
280					325			
281					326			
282					327			
283					328			
284					329			
285					330			
286					331			
287					332			
288					333			
289					334			
290					335			
291					336			
292					337			
293					338			
294					339			
295					340			
296					341			
297					342			
298					343			
299					344			
300					345			
301					346			
302					347			
303					348			
304					349			
305					350			
306					351			
307					352			
308					353			
309					354			
310					355			
311					356			



0 50 100

'1"='50.FT

SHOT A-08-04

LAYOUT

06-04-96