EASI FILE CORP COSTA MESA CA HANGER EFH24

UNITED STATES
DEPARTMENT OF THE INTERIOR
GEOLOGICAL SURVEY

GOAT MOUNTAIN QUADRANGLE
NEW MEXICO - MC KINLEY CO
7.5 MINUTE SERIES (TOPOGRAPHIC)

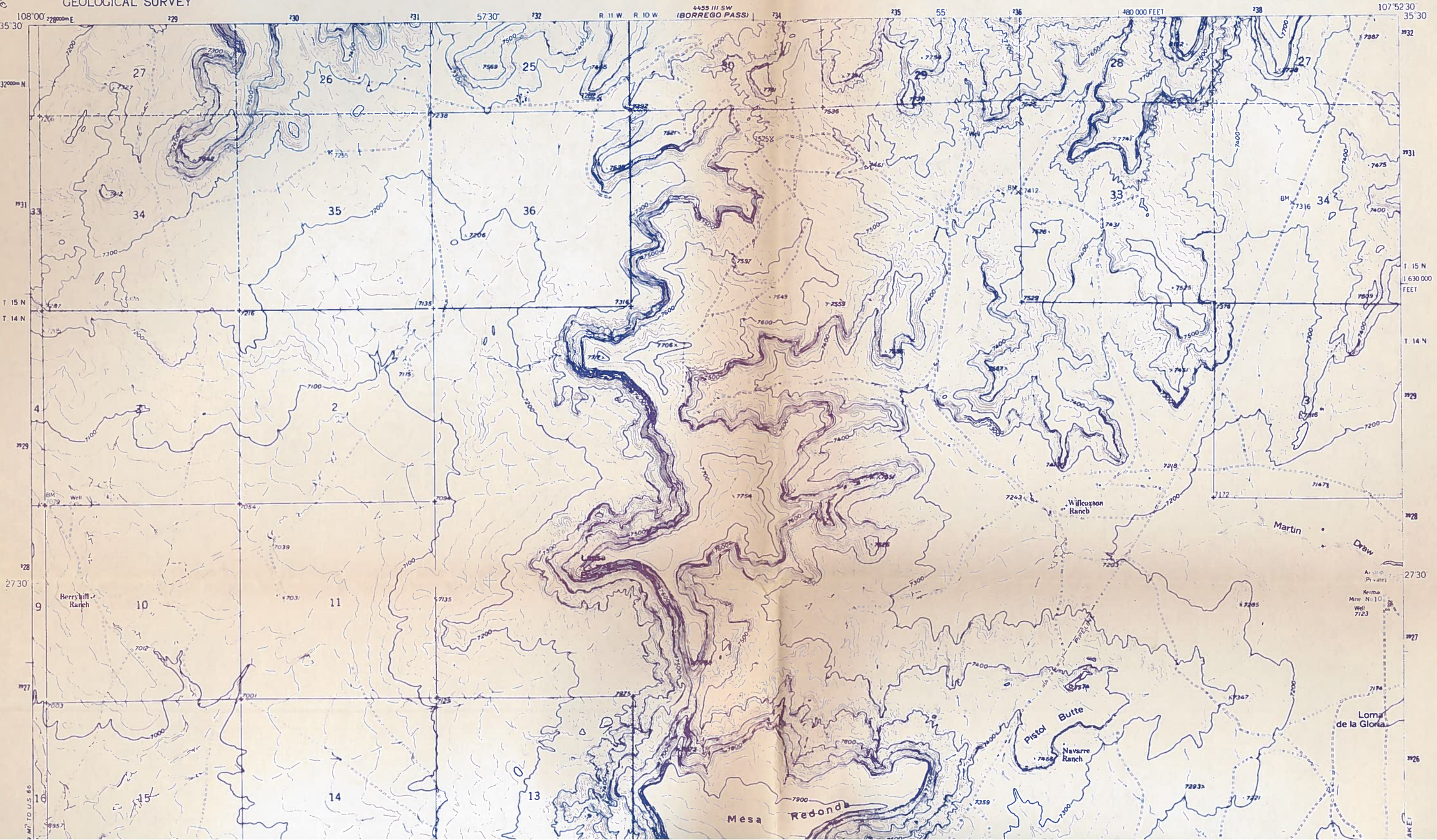

Mesa Redonda
Little Haystack Mountain
Homestake Sapin Mine No 15
Kermac Mine No 22
Canyon
Rincón
Goat Mountain
MESA MONTAÑOSA
Mesa Montañosa
Strip Mine
T 14 N
T 13 N
1 600 000 FEET
1 590 000 FEET
(THOREAU NE)
(AMBROSIA LAKE)
AMBROSIA LAKE 3.4 MI



Haystack Mountain
Lava
Lava
Lava
MALPAIS
Mitchell
Draw
PRIVATE
PRIVATE
JEEP TRAIL
JEEP TRAIL
JEEP TRAIL
JEEP TRAIL
MCKINLEY CO
VALENCIA CO
MCKINLEY CO
VALENCIA CO
T. 13 N.
T. 12 N.
T. 13 N.
T. 12 N.
17'30"
17'30"
20'
20'
GALLUP (U.S. 666) 43 MI.
THOREAU 12 MI.
4354 I SE (PREWITT)
(DOS LOMAS) 4454 IV SE
3.7 MI. TO N. MEX. 53
BLUEWATER LAKE 8.2 MI.
Strip Mine
Recording Well
OLD RAILROAD GRADE
ATCHISON TOPEKA AND SANTA FE
FENCE
(ABANDONED)
MIDDLE DITCH
DITCH

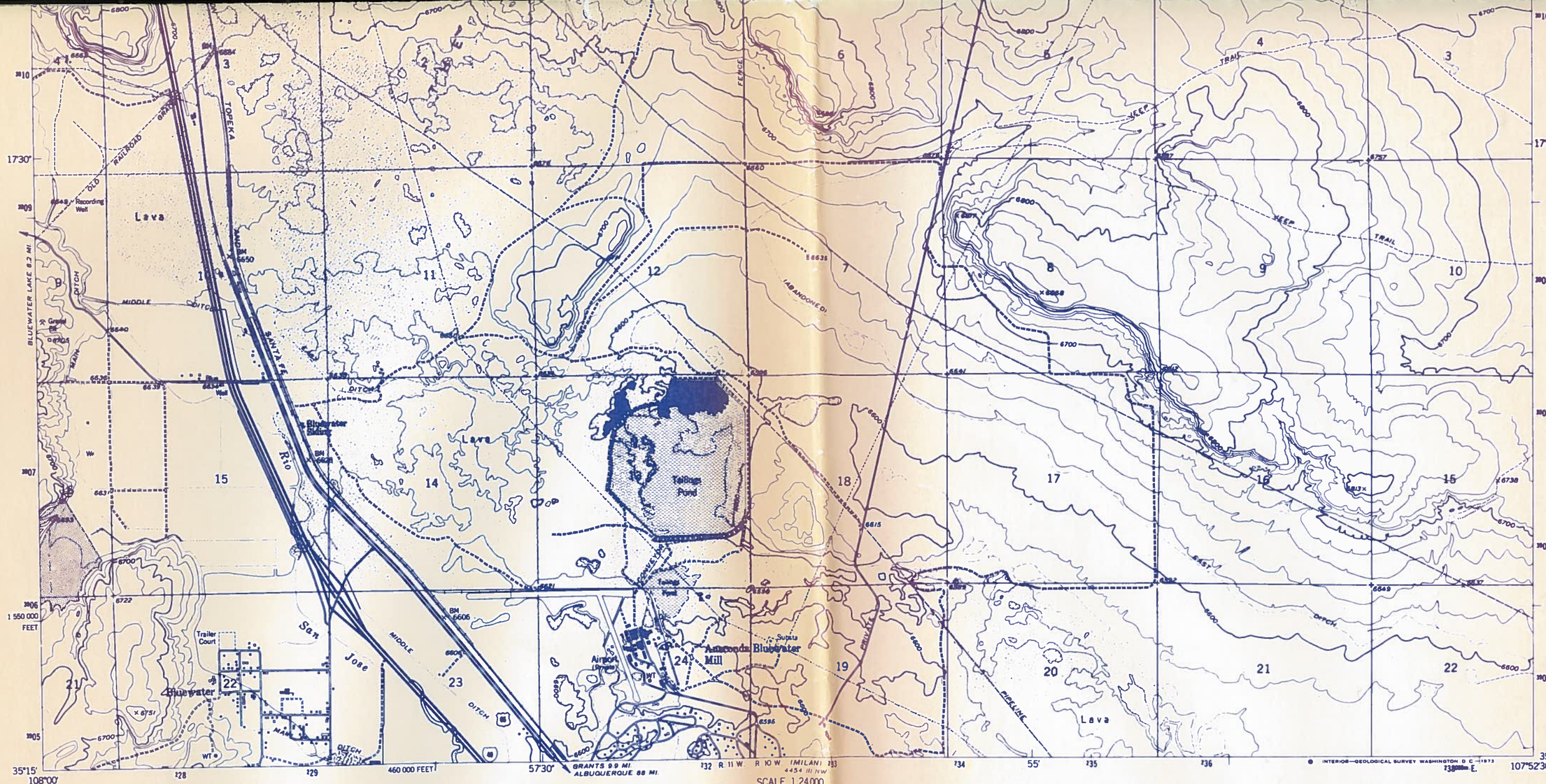

Mapped, edited, and published by the Geological Survey

Control by USGS and USC&GS

Topography from aerial photographs by photogrammetric methods
Aerial photographs taken 1956. Field check 1957

Polyconic projection. 1927 North American datum
10,000-foot grid based on New Mexico coordinate system, west zone
1000-meter Universal Transverse Mercator grid ticks, zone 13, shown in blue

Revisions shown in purple compiled from aerial photographs taken 1971. This information not field checked

UTM GRID AND 1971 MAGNETIC NORTH DECLINATION AT CENTER OF SHEET

SCALE 1:24 000

CONTOUR INTERVAL 20 FEET
DATUM IS MEAN SEA LEVEL

ROAD CLASSIFICATION

Heavy-duty — Light-duty
Medium-duty — Unimproved dirt
Interstate Route — U.S. Route

QUADRANGLE LOCATION

THIS MAP COMPLIES WITH NATIONAL MAP ACCURACY STANDARDS
FOR SALE BY U. S. GEOLOGICAL SURVEY, DENVER, COLORADO 80225, OR WASHINGTON, D. C. 20242
A FOLDER DESCRIBING TOPOGRAPHIC MAPS AND SYMBOLS IS AVAILABLE ON REQUEST

BLUEWATER, N. MEX.
N3515—W10752.5/7.5

1957
PHOTOREVISED 1971
AMS 4454 IV SW—SERIES V881